



ATTACHMENT F

**Phase I Environmental Site Assessment
TD 4437
U-Haul (South Property)
725 E 25th Street
Tacoma, Washington**

Phase I Environmental Site Assessment
TD 4437
U-Haul (South Property)
725 E 25th Street
Tacoma, Washington

Prepared for



Sound Transit

Central Puget Sound Regional Transit Authority
401 S. Jackson Street
Seattle, WA 98104

Prepared by

Parametrix


719 2nd Avenue, Suite 200
Seattle, WA 98104
T. 206.394.3700 F. 1.855.542.6353
www.parametrix.com

CITATION

Sound Transit. 2021. Phase I Environmental Site Assessment
TD 4437 U-Haul (South Property)
725 E 25th Street Tacoma, WA.
Prepared by Parametrix, Seattle, Washington.
March 2021.

CERTIFICATION

The technical material and data contained in this document were prepared under the supervision and direction of the undersigned. We declare that, to the best of our professional knowledge and belief, we meet the definition of Environmental Professional as defined in §312.10 of 40 CFR 312. We have the specific qualifications based on education, training, and experience to assess a property of the nature, history, and setting of the subject property. We have developed and performed the *all appropriate inquiries* in conformance with the standards and practices set forth in 40 CFR Part 312.



Prepared by Michael Brady, LG, LHG



Approved by Rick Wadsworth, PE

TABLE OF CONTENTS

EXECUTIVE SUMMARY	ES-1
1. INTRODUCTION	1-1
1.1 Purpose	1-1
1.2 Significant Assumptions	1-4
1.3 Limitations.....	1-4
2. SUBJECT PROPERTY DESCRIPTION.....	2-1
2.1 Location.....	2-1
2.2 Site and Vicinity Characteristics	2-1
2.3 Physical Setting	2-1
2.4 Current Use of the Property.....	2-2
2.5 Descriptions of Improvements on the Subject Property	2-2
2.6 Environmental Liens.....	2-2
3. RECORDS REVIEW	3-1
3.1 Standard Environmental Record Sources	3-1
3.1.1 Review of Washington State Department of Ecology Databases	3-1
3.1.2 EPA Database Review.....	3-7
3.1.3 EDR Databases	3-10
3.1.4 Orphan Site List	3-11
3.1.5 Vapor Encroachment	3-11
3.2 Historical Use Information	3-11
3.2.1 Sanborn Map Fire Insurance Map Review	3-11
3.2.2 Historical Aerial Photograph Review.....	3-12
3.2.3 Historical Topographic Maps	3-13
3.2.4 Local Agency Records.....	3-13
3.2.5 Summary of Historical Information.....	3-14
3.3 Additional Environmental Information	3-14
3.3.1 Asbestos	3-14
3.3.2 Lead-Based Paint.....	3-14
3.3.3 Polychlorinated Biphenyls.....	3-14
3.3.4 Radon	3-15

TABLE OF CONTENTS (CONTINUED)

4. FILE REVIEW.....	4-1
4.1 Previous Investigations	4-1
4.2 Adjacent Properties File Review	4-2
5. SITE EXAMINATION.....	5-1
5.1 Subject Property	5-1
5.2 Adjacent Properties	5-1
6. INTERVIEWS	6-1
7. CONCLUSIONS	7-1
8. REFERENCES	8-1

LIST OF FIGURES

Figure 1. Site Vicinity Map.....	1-2
Figure 2. Site Detail Map	1-3

APPENDICES

- A User Provided Information
- B EDR Radius Map Report
- C Certified Sanborn Map Report
- D Historical Aerial Photos
- E Site Photographs
- F Supporting Documents

ACRONYMS AND ABBREVIATIONS

ALLSITES	Facility/Site Information System
AQUEOUS FOAM	Firefighting Foam Incidents
AST	Aboveground Storage Tank
ASTM	American Society for Testing and Materials
CDL	Clandestine Drug Lab Contaminated Site
CERCLA	Comprehensive Environmental Response, Compensation, and Liability Act
CERCLIS	Comprehensive Environmental Response, Compensation and Liability Information System
CETI	Creative Environmental Technologies Inc
cPAH	Carcinogenic Polyaromatic Hydrocarbons
CORRACTS	Resource Conservation and Recovery Act Corrective Action Report
CREC	Controlled Recognized Environmental Condition
CSCSL	Confirmed and Suspected Contaminated Site
CSCSL NFA	Confirmed and Suspected Contaminated Site No Further Action
ECI	ECI Environmental Services
Ecology	Washington State Department of Ecology
EDR	Environmental Data Resources
EPA	U.S. Environmental Protection Agency
ERNS	Emergency Response Notification System
ESA	Environmental Site Assessment
HIST CDL	Historical Clandestine Drug Lab Contaminated Site
HREC	Historical Recognized Environmental Conditions
HSL	Hazardous Site List
ICR	Independent Cleanup Report
INST CONTROL	Institutional Controls
LBP	Lead-based Paint
LUST	Leaking Underground Storage Tank
mg/kg	Milligrams per Kilogram
MTCA	Model Toxics Control Act
NFA	No Further Action

ACRONYMS AND ABBREVIATIONS (CONTINUED)

NonGen	Non-Generator
NPL	National Priorities List
PCBs	Polychlorinated Biphenyls
pCi/L	Picocuries per Liter
PFAS	Perfluorinated Contamination Site Location
PTAP	Pollution Liability Insurance Agency Petroleum Technical Assistance Program
RCRA	Resource Conservation and Recovery Act
RCRIS	Resource Conservation and Recovery Information System
REC	Recognized Environmental Condition
RI	Remedial Investigation
SEMS	Superfund Enterprise Management System
SPILLS	Reported Spills
TD	Tacoma Dome
TDLE	Tacoma Dome Link Extension
TPH	Total Petroleum Hydrocarbons
TSD	Transportation, Storage, and Disposal
ug/L	Micrograms per Liter
USGS	U. S. Geological Survey
UST	Underground Storage Tank
VCP	Voluntary Cleanup Program

EXECUTIVE SUMMARY

Parametrix conducted a Phase I Environmental Site Assessment (ESA) for the Tacoma Dome Link Extension (TDLE) project in conformance with the scope and limitation of American Society of Testing and Materials (ASTM) Standard Practice E 1527-13 (2013) on the subject property identified as Tacoma Dome (TD) property TD 4437. Any exceptions to, or deletions from, the Standard Practice are described in Section 1.3 of this report.

The subject property is located at 725 E 25th Street in Tacoma, Washington on Pierce County Parcel Identification number 2075270010 (Figure 1). The subject property is currently owned by Amerco Real Estate Company and operated as a U-Haul rental facility. The subject property is developed with a large two- to three-story warehouse that contains the U-Haul rental offices on the southeast corner of the building. Monitoring wells and 55-gallon non-hazardous waste storage drums were observed on or surrounding the subject property, indicative of an ongoing investigation of historical releases. Monitoring wells and borehole patches were also observed on the adjacent property north.

The subject property was first developed industrially in 1891 and operated as a furniture manufacturing warehouse through the 1990s. The furniture manufacturing included oiling and varnishing of furniture. In 1960, a heating oil underground storage tank (UST) was installed on the property and operated until decommissioning in 1989. The neighboring property north operated as a gasoline station from 1939 through 1961.

This assessment has revealed no evidence of recognized environmental conditions (RECs) in connection with the subject property, except for the following:

Recognized Environmental Conditions

The subject property is listed on the Washington State Department of Ecology (Ecology) Confirmed and Suspected Contaminated Sites List (CSCSL) database, Ecology UST database, Ecology Voluntary Cleanup Program (VCP) database, facility/site information (ALLSITES) database, and Resource Conservation and Recovery Act Non-Generator (RCRA NonGen) database. The listings are related to a historical petroleum release impacting soil and groundwater below the subject property. The petroleum release is from the historical heating oil UST, which leaked free product impacting soil and groundwater below the subject property and neighboring property to the north. Free product recovery was completed but residual groundwater contamination remains below the subject property. Vapor intrusion impacts related to the release are suspected. Therefore, interim cleanup actions have been performed on the subject property, and soil impacts to the neighboring property north have been addressed; however, the nature and extent of the release and cleanup have not been completed.

The adjacent property to the north has unresolved RECs related to a release from a historical gasoline station. Soil and groundwater impacts to the subject property are not suspected related to the neighboring site; however, due to the proximity to the subject property, there is potential for vapor migration to impact the subject property.

Data Gaps

An on-site reconnaissance and interview were not conducted with a property representative to identify any potential environmental conditions or to address information data gaps during the Phase I ESA process. The lack of a property owner or representative interview and the lack of a full on-site reconnaissance represent data gaps in accordance with ASTM Standard E1527-13. However, the information obtained for the Phase I ESA, including regulatory database and historical documentation, was deemed sufficient.

1. INTRODUCTION

Parametrix was retained by Sound Transit to perform a Phase I Environmental Site Assessment (ESA) for the Tacoma Dome Link Extension (TDLE) project on the subject property located at 725 E 25th Street in Tacoma, Washington (Figure 1). The property is identified as Tacoma Dome (TD) parcel TD 4437, which is located on Pierce County parcel number 2075270010. It is our understanding the subject property may be acquired by Sound Transit for the completion of the TDLE project. This Phase I ESA was conducted to support the environmental due diligence related to the potential acquisition.

The subject property is currently owned by the Amerco Real Estate Company and operated as a U-Haul rental warehouse. The subject property is located in a mixed-use area of commercial and industrial properties in the Tacoma Dome neighborhood of Tacoma in Pierce County, Washington (Figure 2).

This Phase I ESA includes a review of available documentation pertaining to the subject property, a site reconnaissance, and a review of pertinent public agency documents. The ESA consists of two distinct tasks: (1) a review of documents and of oral information, and (2) a site examination. Conclusions and recommendations within this report are based solely on observed evidence and data collected during the performance of this assessment.

1.1 Purpose

The Phase I ESA was conducted in general accordance with American Society for Testing and Materials (ASTM) Standard E1527-13, Standard Practice for Environmental Site Assessments: Phase I Environmental Site Assessment Process, which defines the generally accepted industry practices and procedures currently applicable at the time and place of this study. The Phase I ESA is intended to permit the user to satisfy the requirements to qualify for the bona fide prospective purchaser limitation under the Comprehensive Environmental Response, Compensation, and Liability Act (CERCLA), and as such constitutes “all appropriate inquiries in the previous ownership and uses of the property consistent with good commercial or customary practice” as defined at 42 U.S.C. §9601 (35)(B).

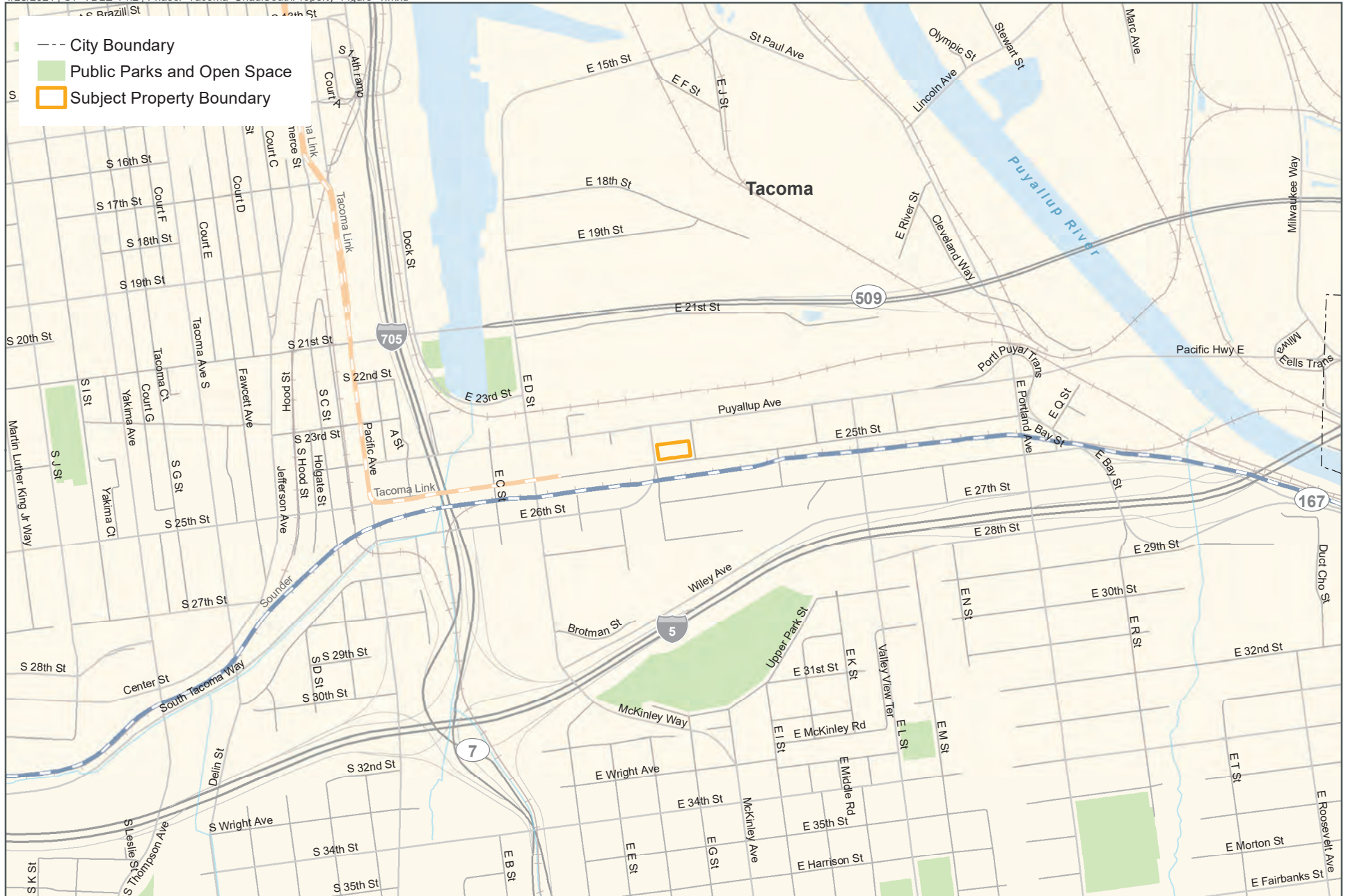
The purpose of this Phase I ESA is to identify recognized environmental conditions (RECs) on or near the subject property. The term Recognized Environmental Conditions is defined in ASTM Standard E1527-13 as:

“...the presence or likely presence of any hazardous substances or petroleum products in, on, or at a property: (1) due to any *release* to the *environment*; (2) under conditions indicative of a *release* to the environment; or (3) under conditions that pose a *material threat* of a future *release* to the *environment*. *De minimis conditions* are not *recognized environmental conditions*.”

In accordance with ASTM Standard E1527-13, some RECs may be further defined as historical recognized environmental conditions (HRECs) or controlled recognized environmental conditions (CRECs).

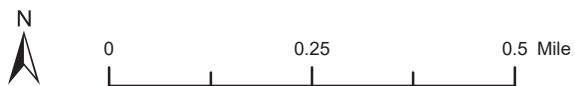
An HREC is defined as:

“...a *past release* of any hazardous substances or petroleum products that has occurred in connection with the *property* and has been addressed to the satisfaction of the applicable regulatory authority or meeting unrestricted use criteria established by a regulatory authority, without subjecting the *property* to any required controls.”



Data Sources: EDR, King and Pierce County, Cities of Federal Way, Fife, Milton, Tacoma (2019).

FIGURE 1
 Site Vicinity Map
 U-Haul (South Property)
 725 E 25th Street, Tacoma, WA
 Tacoma Dome Link Extension





Data Sources: EDR, King and Pierce County, Cities of Federal Way, Fife, Milton, Tacoma (2019).



DRAFT: For internal discussion only. Not reviewed or approved on behalf of any party.

FIGURE 2
Site Map
U-Haul (South Property)
725 E 25th Street, Tacoma, WA
Tacoma Dome Link Extension

A CREC is defined as:

“...a recognized environmental condition resulting from a past release of hazardous substances or petroleum products that has been addressed to the satisfaction of the applicable regulatory authority, with hazardous substances or petroleum products allowed to remain in place subject to the implementation of required controls.”

This Phase I ESA endeavors to identify RECs, HRECs, and/or CRECs at the subject property.

1.2 Significant Assumptions

This assessment was conducted in accordance with generally accepted industry practices and procedures within the scope of work authorized at the time and place of this study. Parametrix’s observations are limited to those observed from the public right-of-way. No visual reconnaissance was possible inside the buildings on the subject property.

Unless otherwise stated, no other exceptions to the guidelines presented in ASTM E1527-13 were made during completion of this Phase I ESA.

1.3 Limitations

The findings, conclusions, and recommendations presented in this report are based on site conditions and the best available information known or made available by regulators, other consultants, or other sources at the time of the investigation. Parametrix conducted a diligent search and investigation in compliance with prevailing standards of the profession; however, certain adverse conditions may exist at the site not detected at the time of the investigation.

The services provided under this contract, as described in this report, include professional opinions and judgments based on data collected. These services have been provided according to generally accepted engineering practices. The opinions and conclusions contained in this report are typically based on information obtained from the following:

- Observations and measurements made by Parametrix field staff
- Contacts and discussions with regulatory agencies and others
- Review of available hazardous substance or solid waste lists
- Opinions and judgments of Parametrix based on the information available

In the professional judgment of Parametrix, the services performed pursuant to the scope of services are an adequate basis to collect data for a preliminary evaluation of the site and upon which to draw the conclusions stated in this report.

2. SUBJECT PROPERTY DESCRIPTION

2.1 Location

The subject property is located at 725 E 25th Street in Tacoma, Washington on Pierce County parcel identification number 2075270010. The subject property is located within the northeast quarter of the northeast quarter of Section 09, Township 20 North, Range 3 East in Pierce County, Washington (Figure 2) and legally defined as:

Lots 1 To 12, Block 7527; Tacoma Land Company First Addition To Tacoma, According To Plat Filed For Record On July 7, 1884, In The Office Of The County Of Pierce County Washington; Together With The Alley, Vacated By Ordinance No 19338 Of The City Of Tacoma Recorded May 3, 1971 Under Recording No. 2389669, In Pierce County, Washington.

2.2 Site and Vicinity Characteristics

The subject property is currently owned by the Amerco Real Estate Company and operated as a U-Haul rental warehouse. The subject property is located in a mixed-use area of commercial and industrial properties in the Tacoma Dome neighborhood of Tacoma (Figure 2).

Neighboring properties consist of a parking lot and espresso stand (north), Tacoma Dome Station parking garage (west), Freighthouse Square (southwest), the Tacoma Link Operations and Maintenance Facility (south), and warehouses (east).

2.3 Physical Setting

The subject property is at an elevation of approximately 20 feet above mean sea level. The topography of the site gently slopes northeasterly towards the Puyallup River and Puyallup basin (USGS 2020). Soils in the area of the subject property are mapped as Alderwood gravelly sandy loam by the U.S. Department of Agriculture (USDA, 1955). These are described as moderately well drained. Made land is mapped just north of the Puyallup Avenue near the subject property. The made land is dredged material that was deposited artificially over marshy tideflats for grading.

The surface geology of the subject property is mapped as artificial fill deposits (Troost, in press). Quaternary Vashon recessional outwash ice contact deposits and Quaternary pre-Fraser age coarse-grained deposits are mapped adjacent south of the subject property. These are described as sand and gravel to silty sand and gravel with some clay portions. These deposits generally have a high porosity and permeability.

A review of well and borehole logs completed below the subject property and neighboring site north indicates the subsurface is primarily composed of silty sand with gravels down to 16 feet below ground surface. Water levels have been observed below the subject property and neighboring property between depths of 6 to 10 feet below ground surface. The groundwater gradient below the subject property is primarily northerly (Figure 2).

The nearest surface water body is the Thea Foss Waterway located 1,700 feet northwest of the subject property. The Puyallup River is located 3,800 feet northeast of the subject property.

2.4 Current Use of the Property

The subject property is developed with a warehouse and operated as a U-Haul facility.

2.5 Descriptions of Improvements on the Subject Property

The subject property is developed with a large wood-framed warehouse that encompasses over 76,000 square feet. The warehouse is a combination of several historical structures that were combined into their current configuration by 1970 (Pierce County Assessor 2020).

2.6 Environmental Liens

An environmental lien is defined by ASTM as a charge, security, or encumbrance upon title to a property to secure the payment of a cost, damage, obligation, or duty arising out of response actions, cleanup, or other remediation of hazardous substances or petroleum products (ASTM 2013).

Parametrix reviewed the Pierce County Recorders database for liens against the current owner. No environmental liens were identified within the recorded documents filed for the current owner of the subject property. Parametrix also reviewed the Washington State Department of Ecology's environmental covenant database. No environmental (restrictive) covenants were filed for the subject property.

A Property History Guarantee title report was supplied by Sound Transit for the subject property (attached in Appendix A). There are no records in the title summary report indicating activity or use limitations or environmental liens affecting the property. No evidence of activity or use limitations or environmental liens against the subject property were identified during the course of this Phase I ESA.

3. RECORDS REVIEW

The purpose of the records review task was to gather environmental data on the subject property prior to the site examination. The information review consisted of two subtasks: a review of various lists and files published by federal and State of Washington agencies and a compilation of historic uses of the site and site vicinity to determine whether past operations pose an environmental risk to the subject property. Information for agency file review is based, in part, on a report provided by Environmental Data Resources (EDR). The EDR Radius Map Report (EDR report) is included in Appendix B.

The EDR report is a summary of state and federal database searches for sites of possible environmental concern. The information review enabled Parametrix personnel to characterize the types of activities performed at the site, identify data gaps prior to the site examination, and facilitate recognition of discrepancies between reported and observed data. Data gaps identified during the document review were addressed by interviews with Tacoma-Pierce County Health Department personnel, observations during the site examination, or by additional detailed investigation of available records.

It should be noted that this information is reported as Parametrix received it from EDR, which in turn reports information as it is provided in various government databases. It is not possible for either Parametrix or EDR to verify the accuracy or completeness of information contained in these databases. However, the use of and reliance on this information is a generally accepted practice in the conduct of environmental due diligence. The following sections present information from the document review.

3.1 Standard Environmental Record Sources

The following section summarizes information collected from records maintained by the U.S. Environmental Protection Agency (EPA) and Washington State Department of Ecology (Ecology). The information includes details on sites identified in regulatory databases within recommended ASTM search distances. A complete listing of the databases reviewed is included in the EDR Radius Map Report (Appendix B). EDR reported a total of 244 properties with 378 listed conditions within a mile of the subject property. EDR also reported nine unmappable (orphan) sites in the area of the subject property. Parametrix reviewed the information in the EDR report to screen properties in the vicinity of the subject property for sites with potential to impact the subject property. The screening process involved reviewing the types of listings, types of contaminants, proximity and position relative to the subject property, topography, and groundwater gradient. Listings for sites found in the standard environmental records sources that could not be screened to verify potential impacts to the subject property were further evaluated by file reviews (see Section 4).

3.1.1 Review of Washington State Department of Ecology Databases

The following sections summarize the most relevant information obtained from the EDR Radius Map Report regarding sites identified within the ASTM E1527-13 search radii from the databases listed below. Additional information regarding these sites was reviewed online on the Ecology website to supplement data gaps in the EDR report. A complete listing of the databases reviewed is included in the EDR report. Relevant database listings from Ecology include:

- Ecology Hazardous Site List (HSL)
- Ecology Confirmed and Suspected Contaminated Site List (CSCSL)

- Ecology CSCSL No Further Action (CSCSL NFA) List
- Ecology Solid Waste Facility/Landfill List
- Ecology Leaking Underground Storage Tank (LUST) List
- Ecology Underground Storage Tank (UST) List
- Ecology Aboveground Storage Tank (AST) List
- Ecology Institutional Controls (INST CONTROL) List
- Ecology Voluntary Cleanup Program (VCP) List
- Ecology Independent Cleanup Report (ICR) List
- Ecology and Pollution Liability Insurance Agency Petroleum Technical Assistance Program (PTAP) List
- Ecology Brownfields List
- Ecology Facility/Site Information System (ALLSITES) List
- Ecology Clandestine Drug Lab Contaminated Site (CDL) List and Historical CDL (HIST CDL) List
- Ecology Firefighting Foam Incidents (AQUEOUS FOAM) List and Perfluorinated Contamination Site Location (PFAS) List
- Ecology Reported Spills (SPILLS) List
- Ecology Drycleaners List

3.1.1.1 Ecology HSL, CSCSL, and CSCSL NFA Databases

The Ecology CSCSL database contains sites in Washington State that have been confirmed or have been suspected of contaminant releases and is the state equivalent to the federal Comprehensive Environmental Response, Compensation and Liability Information System (CERCLIS). The HSL is a subset of the CSCSL database for sites that have been formally ranked using the Washington Ranking Method. The CSCSL NFA database is former CSCSL sites that have achieved a No Further Action (NFA) determination from Ecology.

The subject property was found on the CSCSL databases:

- Spring Air Northwest/Carman Manufacturing Company at 725 E 25th Street is listed on the CSCSL database related to an ongoing release of petroleum hydrocarbons. This represents a REC to the subject property. Further information is provided in Section 4.

Eighty-five sites within one mile of the subject property were reported on the CSCSL database, thirty-eight sites within one mile were reported on the HSL database, and nineteen sites within 0.5 mile were reported on the CSCSL NFA database. Three CSCSL and four CSCSL NFA sites were reported within 0.125 mile from the subject property:

- The Former Texaco Service Station at 704 Puyallup Avenue (adjacent north of the subject property) is listed on the CSCSL. The listing indicates the adjacent property is impacted with petroleum hydrocarbons and metals above MTCA Method A cleanup levels. Based on the EDR

listings indicating a potential REC impacting the subject property, a file review was conducted and is further discussed in Section 4.

- Freighthouse Square at E 25th Street and East G Street (adjacent southwest across E 25th Street and East G Street) is listed on the CSCSL NFA database. Metals were reported above MTCA Method A cleanup levels and petroleum hydrocarbons were reported remediated below cleanup levels. The site has a No Further Action (NFA) status with Ecology related to institutional controls dating to 2003. Based on the NFA status, this site is not considered a REC to the subject property.
- The Freighthouse Square Amtrak Relocation at 602 E 25th Street (365 feet southwest of the subject property) is listed on the CSCSL database. Petroleum hydrocarbons and polycyclic aromatic hydrocarbons (PAHs) were reported in soil and arsenic in groundwater above MTCA Method A cleanup levels. Cleanup has been initiated at the site. Based on the groundwater results for this property and limited migration reported, this site is not considered a REC to the subject property.
- The Tacoma Trestle Track & Signal Project (440 feet southeast of the subject property) is listed on the CSCSL database. Petroleum hydrocarbons were reported above MTCA Method A cleanup levels in soil and suspected in groundwater. Based on the EDR listings and proximity, this site is not considered a REC to the subject property.
- The Burlington Northern Railroad at 605 Puyallup Avenue (475 feet northwest) is listed on the CSCSL NFA database. Halogenated organics (chlorinated solvents) were suspected above MTCA Method A cleanup levels in soil. The site achieved a NFA status from Ecology in 1996. Based on the downgradient location and NFA status, this site is not considered a REC to the subject property.
- Western Beer Distributors at 712 E 26th Street (approximately 540 feet south of the subject property) is listed on the CSCSL NFA database. Petroleum hydrocarbons were reported above MTCA Method A cleanup levels in soil and pesticides were reported remediated below cleanup levels. The site achieved an NFA status from Ecology in 1996. Based on the NFA status, this site is not considered a REC to the subject property.
- Precision Pattern at 2620 East G Street (600 feet south of the subject property) is listed on the CSCSL NFA database. Petroleum hydrocarbons and non-halogenated solvents in groundwater were remediated below cleanup levels and the site achieved an NFA status from Ecology in 2009. Based on the NFA Status and proximity, this site is not considered a REC to the subject property.

3.1.1.2 Ecology LUST, UST, and AST Databases

The Ecology LUST Database List contains an inventory of reported leaking underground storage tank sites from commercial tanks.

The Ecology UST database contains registered commercial USTs. Residential heating oil USTs are not included in the Ecology UST database. USTs are regulated under Subtitle I of the Resource Conservation and Recovery Act (RCRA). Unless otherwise noted, the presence of USTs near the site does not, in itself, constitute a REC.

The Ecology AST database is a listing of aboveground storage tank locations regulated by the Department of Ecology's Spill Prevention, Preparedness and Response Program. Unless otherwise noted, the presence of ASTs near the site does not, in itself, constitute a REC.

The subject property is listed on the UST, LUST, and Recovered Government Archive LUST databases:

- Spring Air Northwest/Carman Manufacturing Company is on the UST database related to having one UST removed in 1996 and reported on the LUST database in 1998 and on the Recovered Government Archive LUST databases in 2011 and 2012. Based on the listings indicating a REC for the subject property, a file review was conducted and is further discussed in Section 4.

Fifteen sites were reported on the LUST database within 0.5 mile of the subject property, ten sites were reported on the UST database within 0.25 mile of the subject property, and no AST sites were reported within 0.25 mile of the subject property. Two of these sites (three listings) were reported within 0.125 mile from the subject property:

- Western Beer Distributors at 712 E 26th Street (540 feet south of the subject property) is listed on the UST and LUST databases. As noted above, this site is also listed on the CSCSL NFA database related to the release from the USTs. The site achieved an NFA status from Ecology in 1996. Based on the NFA status, this site is not considered a REC to the subject property.
- Superior Cartage of Washington Inc at 805 Puyallup Avenue (465 feet northeast of the subject property) is listed on the UST database. The site has two reported USTs that have been previously removed. Based on the lack of additional listings and position downgradient of the subject property, this site is not considered a REC to the subject property.

The remaining listed sites on the UST and LUST databases identified in the EDR report appear to be at sufficient distances from the subject property and/or cleanup activities have been completed so that they do not appear to represent a REC to the subject property.

3.1.1.3 Ecology VCP, PTAP, ICR, INST CONTROL, and Brownfields Databases

The Voluntary Cleanup Program (VCP) database is a list of sites that have been entered into the Ecology voluntary cleanup program and are undergoing cleanup. The Petroleum Technical Assistance Program (PTAP) database is a list of petroleum release sites that have been entered into the Pollution Liability Insurance Agency PTAP program and are undergoing cleanup. The independent cleanup report (ICR) database is a subset of the VCP or former VCP sites that have reported interim cleanup actions to Ecology. The institutional control (INST CONTROL) database is a subset of properties with confirmed releases where institutional controls are in place to manage the remaining contamination. The Ecology Brownfields database is a list of abandoned, idle, or underused commercial or industrial properties where redevelopment is limited due to the real or perceived contamination on those properties.

The subject property was reported on the VCP database.

- Spring Air Northwest is listed as entering Ecology's VCP in 1998 related to a release of petroleum hydrocarbons. As noted above, based on the listings for the subject property, a file review was conducted and summarized in Section 4.

Seventeen sites within 0.5 mile of the subject property were reported on the VCP database. Two of these sites were reported within 0.125 mile from the subject property:

- Former Texaco Service Station at 704 Puyallup Avenue (adjacent north of the subject property) is listed on the VCP database. As noted above, listings for the adjacent property are related to petroleum hydrocarbons and metals in soil and groundwater. Based on the listings, an additional file review was conducted and summarized in Section 4.
- Precisions Pattern Inc at 2620 East G Street (approximately 600 feet south of the subject property) is listed on the VCP database. Petroleum hydrocarbons and non-halogenated solvents in groundwater were remediated below cleanup levels and the site achieved an NFA status from Ecology in 2009. Based on the NFA status and proximity, this site is not considered a REC to the subject property.

The remaining listed sites on the VCP database identified in the EDR report appear to be at sufficient distances from the subject property and/or cleanup activities have been completed so that they do not appear to represent a REC to the subject property.

One site within 0.5 mile of the subject property was reported on the PTAP database. The site is over 2,200 feet east of the subject property with no potential to impact the subject property.

Ten sites within 0.5 mile of the subject property were reported on the ICR database. None are within 0.125 mile from the subject property. The listed sites on the ICR database identified in the EDR report appear to be at sufficient distances from the subject property and/or cleanup activities have been completed so that they do not appear to represent a REC to the subject property.

Seven sites within 0.5 mile of the subject property were reported on the INST CONTROL database. One site was reported within 0.125 mile from the subject property:

- Freighthouse Square at E 25th Street and East G Street (adjacent southwest across E 25th Street and East G Street) is listed on the INST CONTROL database. As noted above, this site is also on the CSCSL database related to metals reported above MTCA Method A cleanup levels and petroleum hydrocarbons were reported remediated below cleanup levels. The site has a No Further Action (NFA) status with Ecology related to institutional controls dating to 2003. Based on the NFA status and institutional controls, this site is not considered a REC to the subject property.

The remaining listed sites on the INST CONTROL database identified in the EDR report appear to be at sufficient distances from the subject property and/or cleanup activities have been completed so that they do not appear to represent a REC to the subject property.

One site within 0.5 mile of the subject property were reported on the Brownfields database:

- American Plating at 2110 East D Street (1,645 feet northwest of the subject property) is listed on the Brownfields database. The listing indicates this site is on several additional databases and has a NFA status from Ecology dating to 2015. Based on the distance relative to the subject property and the reported status, this site is not considered a REC to the subject property.

3.1.1.4 Ecology ALLSITES Database

The Ecology ALLSITES database summarizes sites that likely handle or store hazardous waste in association with the facility/site information system.

The subject property is listed on the ALLSITES database:

- Spring Air Northwest/Carman Manufacturing Company at the subject property address is listed on the ALLSITES database. Further discussion on listings for the subject property is presented in Section 4.

One hundred and twenty-nine sites within 0.5 mile of the subject property are reported on the ALLSITES database. Fifteen sites were reported within 0.125 mile of the subject property. Five were identified adjacent to the subject property:

- The Former Texaco Service Station at 702 Puyallup Avenue (adjacent north) is listed on the ALLSITES database. Further discussion of the adjacent property south is presented in Section 4.
- Puget Sound Specialty at 706 E 25th Street (adjacent south across E 25th Street) is listed on the ALLSITES database. This listing appears related to asbestos reported during a building demolition. Based on the listing, it is not considered a REC to the subject property.
- The Pierce County Transit Tacoma Dome site located at 609 E 25th Street (adjacent west across East G Street) is listed on the ALLSITES database. This listing appears related to waste generated or removed from the adjacent property in the 1990s prior to its redevelopment into the current parking garage. Based on the lack of additional listings, this site is not considered a REC to the subject property.
- Freighthouse Square at E 25th Street and East G Street (adjacent 75 feet southwest across E 25th Street and East G Street) is listed on the ALLSITES database. As noted above, this site has a NFA status with Ecology related to institutional controls dating to 2003. Based on the NFA status, this site is not considered a REC to the subject property.
- Sound Transit Tacoma Link Operations Facility at 802 E 25th Street (adjacent southeast across E 25th Street) is listed on the ALLSITES database. The listing appears related to a variety of chemicals used in the repairs and maintenance of the Tacoma Link light rail system. Some violations were reported for this site. However, based on the non-generator status, the listing is not considered a REC to the subject property.

3.1.1.5 Ecology CDL and HIST CDL Database

There were no CDL or HIST CDL sites reported within 0.125 mile of the subject property.

3.1.1.6 Ecology AQUEOUS FOAM, PFAS, and SPILLS Databases

The Ecology AQUEOUS FOAM, PFAS, and SPILLS databases report potential small releases to the subsurface that have the potential to cause contamination. No AQUEOUS FOAM or PFAS sites were reported within 0.5 mile of the subject property. No SPILLS sites were reported within 0.125 mile of the subject property.

3.1.1.7 Ecology Drycleaner Database

The drycleaner database is a listing of former or current drycleaners in Washington. No drycleaners were reported within 0.25 mile of the subject property. No inactive drycleaners were reported within 0.25 mile of the subject property.

3.1.2 EPA Database Review

The EPA administers several programs designed to protect the environment and monitor the generation, storage, treatment, and disposal of hazardous substances. The following sections summarize the most relevant information obtained from the EDR report regarding sites identified within ASTM 1527-13 search radii from the following databases. A complete listing of the databases reviewed is included in the EDR report.

- National Priorities List (NPL)
- Superfund Enterprise Management System (SEMS) List
- Corrective Action Report (CORRACTS) List
- Resource Conservation and Recovery Act (RCRA)
- Resource Conservation and Recovery Information System (RCRIS) List
- Emergency Response Notification System (ERNS) List
- U.S. Brownfields List
- Manufactured Gas Plant Sites

3.1.2.1 National Priorities List

The National Priorities List (NPL) identifies priority hazardous waste sites for remedial actions under the EPA Superfund program. The EDR report indicates that the subject property is not listed as an NPL site. EDR reports no NPL sites were identified within one mile of the subject property; however, there are two related NPL sites that are near the subject property with one potentially impacting the subject property:

- The Commencement Bay Nearshore Tidelands NPL site (EPA 2020) includes multiple properties within one mile north of the subject property. The site encompasses an active commercial seaport and includes 12 square miles of shallow water, shoreline, and adjacent land due to widespread contamination in water, sediments, and uplands areas. The site was placed on the NPL list in 1983 and is undergoing its fifth five-year review. This NPL site is not known to have impacted the subject property and is not considered a REC for the subject property.
- The Asarco Tacoma Smelter Plume NPL site is a part of the Commencement Bay Nearshore Tidelands NPL site and includes large portions of Pierce, King, Kitsap, and Thurston Counties related to windblown contamination of arsenic and lead deposited from operation of the Asarco Smelter in Ruston, Washington, for a period of nearly 100 years (Ecology 2020c). The area of the subject property is mapped within an area of impact from arsenic of less than 20 parts per million. Based on the mapped concentrations, this represents *de minimis* conditions at concentrations less than MTCA Method A cleanup levels and is not considered a REC to the subject property.

3.1.2.2 SEMS List

The EPA publishes a list of sites that may potentially pose a threat to the environment or the health of the general public. This list is known as the SEMS list (formerly the CERCLIS list). Information contained

in the EDR report indicates the subject property is not listed as a SEMS site. Three SEMS sites were identified within one mile of the subject property:

- Supervalu Ammonia Response located at 590 E 19th Street (2,100 feet northwest of the subject property) is listed on the SEMS database. This listing is related to a response that occurred to an ammonia release in 2017 and is not an active threat. Based on the information, this listing is not considered a REC to the subject property.
- The Burlington Northern Railroad site located 2150 feet northeast of the subject property is listed on the SEMS database. This listing is related to historical tar pits related to a former coal gasification plant that operated from the 1920s through 1956. This site is Operable Unit 3 of the Commencement Bay Nearshore Tidelands NPL site and is not considered a REC to the subject property due to ongoing remediation and monitoring and no known impacts to the subject property.
- The Tacoma Spur site located at S 24th Street and A street (located 2,175 feet west of the subject property) is listed on the SEMS database. This listing is related to carcinogenic polycyclic aromatic hydrocarbon (cPAH) groundwater contamination discovered during construction of Interstate 705 in 1984. This site is part of the Commencement Bay Nearshore Tidelands NPL site and is not considered a REC based on the proximity and position related to the subject property.

The EPA also publishes the SEMS-ARCHIVE list, which are SEMS sites that have been designated no further interest under the Federal Superfund Program. One SEMS-ARCHIVE site was reported within 0.5 mile of the subject property:

- The American Plating Co Inc site at 2110 East D Street (located 1645 feet northwest of the subject property) is listed on the SEMS-ARCHIVE list. This listing is related to a former electroplating facility that closed in 1986. Ecology assisted the cleanup of this property in 2003 and 2012, and, subsequently, a restrictive covenant was placed on the site in 2014. Based on the reported status and position downgradient, this site is not considered a REC to the subject property.

3.1.2.3 CORRACTS Review

The CORRACTS report identifies hazardous waste handlers with corrective action activity. Information contained in the EDR report indicates the subject property is not listed as a CORRACTS site.

Two CORRACTS sites are listed within one mile of the subject property:

- The American Plating Co Inc site at 2110 East D Street (located 1,645 feet northwest of the subject property) is listed on the CORRACTS database. As noted above, Ecology assisted in the cleanup of this property in 2003 and 2012, and, subsequently, a restrictive covenant was placed on the site in 2014. Based on the reported status and position downgradient, this site is not considered a REC to the subject property.
- The University of Washington Tacoma Branch Campus at 1930 C Street (located 3,640 feet northwest of the subject property) is listed on the CORRACTS database. The listing is related to petroleum hydrocarbons, cPAHs, and volatile organic compounds in soil and groundwater below the campus. The site entered an Agreed Order with Ecology in 1997 and is undergoing

remediation and monitoring. Based on the location and proximity to the subject property, this site is not considered a REC to the subject property.

3.1.2.4 RCRIS List

The RCRIS list includes selective information on sites which generate, transport, store, treat, and/or dispose of hazardous waste as defined by RCRA. Information contained in the EDR report indicates the subject property is listed as a RCRIS site:

- Spring Air Northwest/Carman Manufacturing Co is listed on the RCRA NonGen database. This appears to be related to environmental investigation on the subject property. Further discussion is presented in Section 4.

One RCRA generator site is listed within 0.25 mile of the subject property:

- The Caraustar site at 808 E 26th Street (located 650 feet south of the subject property) is listed on the RCRA-VSQG database. This very small quantity generator is a paper recycling facility and listed on the database related to generating ignitable waste. There are some violations reported for the site. However, based on the generator status and proximity, this site is not considered a REC to the subject property.

Ten RCRA NonGen sites are listed within 0.25 mile of the subject property. Two were reported within 500 feet of the subject property:

- The Sound Transit Tacoma Link Operations Facility at 802 E 25th Street (adjacent southeast across E 25th Street) is listed on the RCRA NonGen database. The listing appears related to a variety of chemicals used in the repairs and maintenance of the Tacoma Link light rail system. Some violations were reported for this site. However, based on the NonGen status and proximity, this site is not considered a REC to the subject property.
- The Pierce Transit Tacoma Dome parking garage at 609 E 25th Street (adjacent west across East G Street) is listed on the RCRA NonGen database. As noted above, this listing appears related to waste generated or removed from the adjacent property in 1990s prior to redevelopment into the current parking garage. This site is not considered a REC to the subject property.

The EPA also regulates the management of hazardous waste at Transportation, Storage, and Disposal (TSD) facilities. Information contained in the EDR report indicates the subject property is not listed as a RCRA-TSD site. No RCRIS-TSD sites were identified within 0.5 of the subject property.

The remaining listed sites on the RCRIS list identified in the EDR report appear to be at sufficient distances from the subject property and/or cleanup activities have been completed so that they do not appear to represent a REC to the subject property.

3.1.2.5 ERNS List

The ERNS is a national database containing information from spill reports made to Federal authorities. Information contained in the EDR report indicates the subject property is not listed as an ERNS site.

3.1.2.6 US Brownfields List

The EPA's US Brownfields list identifies Brownfields properties addressed by Cooperative Agreement Recipients and Brownfields properties addressed by Targeted Brownfields Assessments. The EDR report indicates the subject property is not listed as a US Brownfields site. One US Brownfields site was identified within 0.5 mile of the subject property:

- The American Plating Co Inc site at 2110 – 2130 East D Street (located 1,645 feet northwest of the subject property) is listed on the US Brownfields database. As noted above, Ecology assisted in the cleanup of this property in 2003 and 2012 and subsequently a restrictive covenant was placed on the site in 2014. Based on the reported status and position downgradient, this site is not considered a REC to the subject property.

3.1.3 EDR Databases

3.1.3.1 Manufactured Gas List

Former manufactured gas plant (coal gas) sites are identified on the Manufactured Gas List database. Information contained in the EDR report indicates the subject property is not listed as a manufactured gas plant site. Two manufactured gas plant sites are listed within one mile of the subject property. Both appear to be referencing the same property:

- The Tacoma Coal Gasification site at E 22nd Street and A Street (located 2,375 feet west of the subject property) is listed twice on the EDR Manufactured Gas List database. As noted above, this site is also known as the Tacoma Spur property and is included in the Commencement Bay Nearshore Tidelands Superfund site. Based on the status within the NPL and proximity, this site is not considered a REC to the subject property.

3.1.3.2 Historical Auto Stations

Historical auto stations are identified on a proprietary database maintained by EDR. Information contained in the EDR report indicates the subject property is not listed as a historical auto station.

Two historical auto stations are listed within 0.125 mile of the subject property:

- Bill's Mobile Service Gas Station at 702 Puyallup Avenue (adjacent north) is listed on the EDR Hist Auto database. The listing indicates the adjacent property was a gas station dating to 1942, 1947, and 1953. Further discussion regarding the neighboring gasoline station is presented in Section 4.
- Standard Stations Inc at 624 Puyallup Avenue (adjacent Tacoma Dome Station parking garage, west across G Street) is listed on the EDR Hist Auto database. The listing indicates this site was a gasoline station in 1965. As noted above, this site had noted excavation and removal of waste in other databases dating to the 1990s. Based on the lack of additional listings and its position cross-gradient from the subject property, this site is not considered a REC to the subject property.

3.1.3.3 Historical Cleaners

Historical cleaners are identified on a proprietary database maintained by EDR. Information contained in the EDR report indicates that there are no historical cleaner sites within 0.125 mile of the subject property.

3.1.4 Orphan Site List

Orphan sites are sites for which mapping information is not detailed adequately to plot the location of the site. There are nine orphan sites listed in the EDR database. The orphan site list and available mapping information were reviewed by Parametrix. None of the orphan sites were found within 0.125 mile from the subject property and none represent RECs to the subject property.

3.1.5 Vapor Encroachment

ASTM Standard E1527-13 defines vapor migration as “the movement of hazardous substances or petroleum products in any form, including, for example, solid and liquid at the surface or subsurface, and vapor in the subsurface.” The recognition of vapor migration as a possible REC may require incorporation of new types of controls and restrictions to address this contamination pathway.

The subject property and adjacent sites were reviewed in an effort to determine if vapor migration has, or has the potential to have, occurred at the site, from adjacent properties. Based on the information reviewed, the subject property is identified as a potential vapor intrusion site. Further details are presented in Section 4.

3.2 Historical Use Information

The objective of the historical use information review is to develop a history of the previous uses of the subject property and surrounding area that helps to identify the likelihood of past uses having led to RECs in connection with the subject property. Parametrix researched the historical land use, occupancy, and ownership of the subject property and adjacent properties to evaluate historical uses that are known to be associated with RECs. Historical records reviewed include Sanborn Fire Insurance Maps, aerial photographs, topographic maps, city directories, and local agency records.

3.2.1 Sanborn Map Fire Insurance Map Review

A copy of the Certified Sanborn Map Report is included in Appendix C. Maps were available for 1896, 1912, 1950, and 1963. Observations from the Sanborn Maps are listed below.

- | | |
|------|---|
| 1896 | The subject property is developed with two industrial sites. The western portion is developed as the Pacific Match Company manufacturing warehouse and included a large dipping room. The eastern portion is developed as the Pacific Lounge and Mattress Company furniture manufacturing warehouse and included a workshop, steam dry kiln, showroom, and wood storage. The neighboring property north appears to be used for wood storage. The neighboring property south is the Tacoma Furniture Factory and includes an oil and machinery storage shed. |
| 1912 | The subject property is developed as one site part of the Carman Manufacturing Company Furniture and Mattress Factory. A large boiler room is located on the northeastern side of the factory. A woodworking room is at the center of the factory, and a varnishing and a dry kiln are located on the western portion. The site is developed cohesively with the neighboring property north as one facility with the sawmill, dry kiln, wood storage, and varnish and oil house storage on the neighboring property north. |

- 1950 The subject property appears to be developed in a similar configuration. The neighboring property northwest appears to be redeveloped as a gasoline station. An additional property further northwest across East G Street along Puyallup Avenue is also developed as a gasoline station. The adjacent property northeast appears developed as part of the Carman Manufacturing Company sawmill. The neighboring property east across East H Street is a similar Carman furniture factory. The neighboring property west appears as Olympic Ice Company ice factory. The neighboring property south appears to be a freight warehouse.
- 1963 The subject property appears developed in a similar configuration as 1950. The adjacent property north includes the gas station, parking, and the shipping department for Carman Manufacturing Company. Minimal changes appear on surrounding properties.

3.2.2 Historical Aerial Photograph Review

Historical aerial photographs (aerials) of the subject property area were obtained from EDR. Additional aerials, available from the Pierce County GIS mapping program (Pierce County 2020) and the City of Tacoma GIS mapping program (City of Tacoma 2020a), were reviewed. Aerial photographs for the years 1931, 1940, 1945, 1950, 1957, 1968, 1970, 1972-73, 1980, 1985, 1990, 1995, 2002, 2005, 2009, 2015, and 2018 were examined. Copies of the aerial photographs from EDR are included in Appendix D. Observations are listed below.

- 1931 The subject property appears developed with a large warehouse. A storage yard is visible to the north.
- 1940-1957 The subject property appears developed with several contiguous warehouses operating as one facility. The surrounding area is similarly developed predominantly industrially. Two gas stations are visible northwest of the subject property.
- 1968 The subject property appears similar to its current configuration as the separate warehouses appear predominantly consolidated into one structure.
- 1970-1973 The subject property remains developed in a similar configuration. The gas stations to the northwest are no longer present.
- 1980-1995 The subject property appears developed as the Spring Air Northwest/Carman Manufacturing facility.
- 2002-2018 The subject property remains developed with a warehouse. The lot north appears used for vehicle storage. The neighboring property west is redeveloped into a parking garage by 2002.

3.2.3 Historical Topographic Maps

Historical topographic maps of the subject property area were reviewed from the U.S. Geological Survey (USGS). The subject property is located on the Tacoma south 7.5-minute Quadrangle. Maps were available for years 1941, 1961, 1997, 2011, 2014, 2017, and 2020. Observations are listed below.

- | | |
|-----------|--|
| 1941 | The subject property appears within the City of Tacoma. A main roadway is present along East G Street and turning along Puyallup Avenue. |
| 1961-2020 | The subject property appears developed with a large warehouse. |

3.2.4 Local Agency Records

Information from local agencies was reviewed for environmental significance as described in the following sections.

3.2.4.1 Tacoma Permit Records

Available historical City of Tacoma permit records were reviewed for the subject property. Copies of the permit records are attached in Appendix F. Below is a summary of the permits with respect to potential environmental significance:

- A 7,000-gallon heating oil tank and boiler were installed in 1960 for Carman Manufacturing Company
- Installation of a maintenance shop in the factory in 1964
- Installation of a paint spray booth in 2002

Several miscellaneous site improvements were summarized in the permit records. Copies are included in Appendix F. Based on the review of the permit records, potential RECs were identified related to the historical permit records.

3.2.4.2 Tacoma Public Library

The Tacoma Public Library Northwest Room has online databases for historical photographs and a historical building index.

- One historical image of the subject property dating to 1927 shows the Carman Manufacturing Company facility along E 25th Street and neighboring properties west.

3.2.4.3 Other Sources

The history of Tacoma furniture manufacturing has been previously documented and includes the history of the subject property (HistoryLink 2018).

- The factory on the subject property was built around 1891 by Joseph L. Carman and operated as Pacific Lounge and Mattress until 1903, when it became Carman Manufacturing Inc.
- Carman Manufacturing expanded into Spring Air Mattress around 1950.
- In the 1990s, after over 100 years of operations at the subject property, Carman/Spring Air moved its main manufacturing plant to Thurston County.

3.2.5 Summary of Historical Information

Based on the historical review, the subject property was developed by 1891 into a match manufacturing and furniture manufacturing company. From around 1900, the subject property was primarily used for furniture manufacturing by the Carman Furniture Manufacturing Company and, later, as Spring Air Mattress. In 1960, a 7,000-gallon heating oil UST and boiler were added to the facility. The site operated as a manufacturing facility through the 1990s. A portion of the warehouse was later used as a paint booth by 2002. RECs related to the historical use of the property remain unresolved.

The surrounding area was predominantly industrial and commercial land uses. The neighboring property north was operated as part of the Carman Manufacturing plant until the 1930s when the western portion of the neighboring property was developed into a gasoline station through approximately 1960. The eastern portion of the neighboring property north remain part of the Carman plant through the 1960s and has largely been a storage lot since that time. The neighboring property south was similarly a furniture manufacturing plant with an oil storage lot south across E 25th Street. The neighboring property west and northwest was operated as an ice manufacturing plant and, later, a grocery store and gasoline station from the 1930s through the 1960s. It was developed into a parking garage in the 1990s.

3.3 Additional Environmental Information

The following sections provide a summary of additional environmental information obtained for the site.

3.3.1 Asbestos

The manufacture of most asbestos-containing materials was banned by the EPA by 1979. Prior to this, asbestos was a common constituent of numerous building materials, including floor and ceiling tiles, caulking, pipe insulation, roofing materials, and exterior siding.

Based on the age of the building (constructed around 1891), there is potential for asbestos-containing materials to have been used in the construction of the buildings.

3.3.2 Lead-Based Paint

Before 1977, paint commonly contained lead which is considered to cause human health problems if ingested. Based on the age of the building (constructed around 1891), there is potential LBP to have been used in the construction of the building.

3.3.3 Polychlorinated Biphenyls

Transformers can potentially contain polychlorinated biphenyls (PCBs). Based on the age of the building, there is some potential for PCBs to have been used in the construction of the buildings (primarily used in lighting and electrical equipment). However, Parametrix did not inspect the building interior for this assessment.

3.3.4 Radon

Radon is a naturally occurring radioactive gas formed by the decay of uranium in some rocks and soil. The adverse health effects associated with radon gas depends upon various factors, such as the concentration of the gas, and exposure duration. The potential concentration of radon gas within a building depends on subsurface soil conditions, the integrity of the building's foundation, the existence of a basement or crawl space (primary areas of concern), and the building's ventilation.

The subject property is located in the Federal EPA Radon Zone 3. The Zone 3 indoor average radon level predicted as less than 2 pCi/L (pico Curies per liter), reported as a low risk of radon elevation. The EPA Action Level for radon is 4 pCi/L. Based on this limited information, radon likely does not represent an environmental concern at the property.

4. FILE REVIEW

In accordance with ASTM Standard E1527-13, inquiries and review of previous investigations for the subject property, and a review of regulatory files for the subject property or adjacent properties may be conducted to further evaluate environmental conditions on the property or adjacent properties, and to fill in data gaps where applicable. Previous investigations and file reviews are summarized below. Copies of Ecology records are attached in Appendix F.

4.1 Previous Investigations

Based on regulatory information from Ecology, past records were reviewed for the subject property listed as Spring Air Northwest/Carman Manufacturing company property, which included a Remedial Investigation (RI) work plan completed in 2016.

The RI work plan was completed by ECI Environmental Services. The report indicates the building on the subject property was completed around 1891 and the neighboring property north was developed by at least 1896 for lumber/wood storage, part of a sawmill and engine shop and, later, the gasoline station and a restaurant.

In 1986, a 7,000-gallon UST was reported to Ecology related to the boiler room at the manufacturing plant. The 7,000-gallon UST was identified below the building and was closed in place in 1989 by Don Golden Company. One soil sample was collected during the decommissioning and found total petroleum hydrocarbons (TPH) concentrations at 53.2 mg/kg, below Model Toxics Control Act (MTCA) Method A cleanup levels.

Creative Environmental Technologies Inc (CETI) completed a Phase I ESA and subsequent Phase II ESA of the subject property. Three boreholes were advanced near the former boiler and free product was discovered in two of the boreholes. In 1998, CETI performed additional Phase II ESA work at the subject property and completed 33 boreholes in the boiler area and north of the building, one test pit adjacent to the factory, one temporary monitoring well, and three permanent monitoring wells. Free product was encountered in eight boreholes and groundwater concentrations of diesel up to 41,500 ug/L were identified, and cPAHs were found above MTCA Method B cleanup levels. The subject property was then entered into the Ecology VCP program in 1998. Figure 2 displays the approximate area of the subject property impacted.

CETI completed a Cleanup Action Plan in 1998 for removal of contaminated soil outside the building footprint and using a pump and treat system inside the building. CETI excavated 2,804 tons of diesel-contaminated soil from the adjacent parking lot north and the east side of the subject property building (Figure 2). The excavation was reported within a few feet of the building and contamination remained in place, so a geomembrane was installed between the contaminated soil and clean backfill. In 1999, CETI installed the pump and treat system with placement of six recovery wells. Approximately 100 gallons of free product was recovered by the system from 1999 through 2001. The system was then shut off and annual groundwater monitoring was completed by Sound Environmental Strategies through 2007, showing a relatively stable groundwater plume.

In 2006, a Phase I and Phase II ESA of the Spring Air Facility was conducted by Swift Creek Environmental. The Phase II ESA included placement of one borehole and two monitoring wells/piezometers, and sampling of two of the existing recovery wells. Results from the two new

monitoring wells found concentrations of diesel and oil above MTCA Method A cleanup levels. Metals were also detected in samples. As part of the RI workplan, ECI Environmental Services (2016) indicated they would sample the wells below the Spring Air property and try to determine the extent of the groundwater contamination. No new boreholes or monitoring wells were proposed. As noted in Section 6 below, the Tacoma-Pierce County Health Department has no records regarding the subject property since the 2016 RI workplan, which is indicative that the investigation may not have yet been completed.

Based on the review of the Ecology files, the subject property is impacted with diesel-range petroleum hydrocarbons related to a release from a previously closed 7,000-gallon heating oil UST (Figure 2). Remediation of contaminated soil below the subject property and adjacent property north was completed; however, the extent of groundwater contamination below the subject property and impact to the neighboring property is unknown. Additionally, there may be areas remaining of free-phase petroleum hydrocarbons that were not addressed by previous remediation. This represents a REC for the subject property. Vapor intrusion assessments were not previously completed related to the release. The unresolved plume also represents a potential vapor intrusion risk to the subject property and adjacent property.

4.2 Adjacent Properties File Review

Several nearby properties were listed on environmental databases, as described in Section 3. In general, sufficient site-specific information was available through review of the EDR report, as well as online Ecology files, to develop an opinion on the potential for these properties to have affected the subject property. However, further information was obtained for one property immediately adjacent to the north.

Ecology files for the Former Texaco property at 702 Puyallup Avenue were reviewed and include:

- 2006 Phase II ESA completed by Environmental Management Services, LLC
- 2017 Remedial Investigation Report completed by ECI Environmental Services
- 2017 Ecology Voluntary Cleanup Program (VCP) agreement and Application
- 2018 Ecology VCP acceptance Letter
- 2018 Further Action letter from Ecology

The information in the available files indicate three USTs were discovered and subsequently removed from the neighboring property in 1998. Approximately 43 tons of petroleum contaminated soil (PCS) was also excavated and disposed off-site. Confirmation soil samples from the excavation were all reported below laboratory detection levels.

In 2006, a Phase II ESA was completed around the historical gas station and gasoline was found above MTCA Method A cleanup levels in soil, and diesel, oil, lead, and chromium were found above MTCA Method A cleanup levels in groundwater. Based on the results of the Phase II ESA, Ecology indicated that further remedial actions were necessary at the site.

In 2017, a Remedial Investigation of the neighboring property was completed by drilling four boreholes and four monitoring wells. Sixteen soil samples and four groundwater samples were submitted for analysis.

The soil results showed levels of gasoline in one sample above MTCA Method A cleanup levels at 1,500 mg/kg, ethylbenzene at 11 mg/kg, and xylenes at 14 mg/kg. Additional soil results showed diesel

and oil concentrations ranging from 240 up to 1,100 mg/kg, below MTCA Method A cleanup levels. Concentrations of arsenic, lead, and chromium were reported below MTCA Method A cleanup levels.

The groundwater results showed all four monitoring wells above MTCA Method A cleanup levels for total arsenic and one well above MTCA Method A cleanup levels for total chromium. The samples were reported below MTCA Method A cleanup levels for dissolved lead, but above MTCA Method A cleanup levels for total lead. There were no detections of gasoline or oil in the four groundwater samples. Low concentrations of diesel were detected in two of the samples at 78 to 120 ug/L.

Following completion of the Remedial Investigation, the site was entered into the VCP Program, and an opinion was requested from Ecology. Ecology indicated further remedial actions were necessary to achieve cleanup status at the neighboring property.

Based on the available Ecology files, the neighboring property north has unresolved RECs related to the historical use of the property. It does not appear soil or groundwater migration pathways from the neighboring property exist towards the subject property due to the downgradient position relative to the subject property and the reported delineation of the plume; however, vapor migration pathways from the neighboring property have not been fully investigated. Therefore, the release on the neighboring property north represents a REC to the subject property.

5. SITE EXAMINATION

Parametrix conducted a site examination of the subject property from public right-of-way on November 3, 2020. The site examination consisted of observing the areas immediately surrounding the subject property, providing observations of the general environmental conditions on the subject property, and visually assessing the subject property and adjacent properties for evidence of hazardous materials. Photographs of the subject property taken during the site examination are included in Appendix E.

5.1 Subject Property

The subject property is developed with a large two- to three-story warehouse. The building has a wood and corrugated metal exterior. It is currently used as a U-Haul rental facility with the main offices on the southeast corner of the building.

Pole-mounted transformers operated by Tacoma Public Utilities were observed along E 25th Street. Two monitoring wells were observed on the northeast side of the building. Several 55-gallon steel drums with non-hazardous waste labels were observed north of the building. A potential dry well was observed south of the building likely related to historical roof downspouts.

Based on the observations and the identified contamination from the file review, an ongoing historical release of diesel-range TPH is present at the subject property.

5.2 Adjacent Properties

The neighboring property north is predominantly a parking lot and drive-thru espresso stand. Environmental boreholes and monitoring wells were observed on the northwest portion of the adjacent property with environmental drums stored just north of the building on the subject property. These observations suggest an ongoing release affecting the neighboring property north of the subject property and potential RECs related to the neighboring site.

The neighboring property west is developed as a parking garage. The neighboring property south is utilized by Sound Transit. The neighboring properties to the east are warehouses.

6. INTERVIEWS

An interview was not conducted with a property representative to identify any potential environmental conditions or to address information data gaps during the Phase I ESA process. The lack of a property owner or representative interview represents a data gap in accordance with ASTM Standard E1527-13.

A user questionnaire was submitted to Sound Transit to assist in identifying potential RECs affecting the site and identification of background information on the subject property. A copy of the user questionnaire completed by Sound Transit is attached in Appendix A.

Parametrix conducted an interview with Rob Olsen, Environmental Health Specialist of the Tacoma-Pierce County Health Department Environmental Health – Contaminated Properties division, on February 4, 2021 (TPCHD 2021). Mr. Olsen indicated that ECI Environmental is the consultant on record for the cleanup of the property and that the TPCHD has no record of files or cleanup actions for the site since the 2016 RI workplan.

7. CONCLUSIONS

Parametrix conducted a Phase I ESA in conformance with the scope and limitations of ASTM Standard Practice E 1527-13. Any exceptions to, or deletions from, the Standard Practice are described in Section 1.3 of this report. Based on the findings of this investigation, Parametrix reached the following conclusions:

- The subject property is located at 725 E 25th Street in Tacoma, Washington, on Pierce County Parcel Identification number 2075270010 (Figure 1). The subject property is currently owned by Amerco Real Estate Company and operated as a U-Haul rental facility. The subject property is developed with a large two- to three-story warehouse that contains the U-Haul rental offices on the southeast corner of the building. Monitoring wells and 55-gallon non-hazardous waste storage drums were observed on or surrounding the subject property, indicative of an ongoing investigation of historical releases. Monitoring wells and borehole patches were also observed on the adjacent property north.
- The subject property was first developed industrially in 1891 and operated as a furniture manufacturing warehouse through the 1990s. The furniture manufacturing included oiling and varnishing of furniture. In 1960, a heating oil UST was installed on the property and operated until decommissioning in 1989. The neighboring property north operated as a gasoline station from 1939 through 1961.

This assessment has revealed no evidence of recognized environmental conditions in connection with the subject property, except for the following:

Recognized Environmental Conditions

The subject property is listed on the Ecology CSCSL database, Ecology UST database, Ecology VCP database, ALLSITES database, and RCRA NonGen database. The listings are related to a historical unresolved petroleum release impacting soil and groundwater below the subject property. The petroleum release is from the historical heating oil UST, which leaked free product impacting soil and groundwater below the subject property and neighboring property to the north. Free product recovery was completed, but residual groundwater contamination remains below the subject property. Vapor intrusion impacts related to the release are suspected. Therefore, interim cleanup actions have been performed on the subject property, and soil impacts to the neighboring property to the north have been addressed; however, the nature and extent of the release and cleanup have not been completed.

The adjacent property to the north has unresolved RECs related to a release from a historical gasoline station. Soil and groundwater impacts to the subject property are not suspected related to the neighboring site; however, due to the proximity to the subject property, there is potential for vapor migration to impact the subject property.

Data Gaps

An on-site reconnaissance and interview were not conducted with a property representative to identify any potential environmental conditions or to address information data gaps during the Phase I ESA process. The lack of a property owner or representative interview and the lack of a full on-site reconnaissance represent data gaps in accordance with ASTM Standard E1527-13. However, the information obtained for the Phase I ESA, including regulatory database and historical documentation, was deemed sufficient.

8. REFERENCES

- ASTM International (American Society for Testing and Materials). 2013. Standard Practice for Environmental Site Assessments: Phase I Environmental Site Assessment Process (E 1527-13). November 2013.
- City of Tacoma. 2020a. TacomaMap GIS Program. Available at: <https://tmap.cityoftacoma.org/>. Accessed November 2020.
- City of Tacoma. 2020b. Tacoma Permits DART Map GIS Program. Available at: <https://dart.cityoftacoma.org/#20200625>. Accessed November 2020.
- ECI Environmental Services. 2017. Remedial Investigation Report of the Former Texaco Service Station, 704 Puyallup Avenue, Tacoma, WA.
- ECI Environmental Services. 2016. Remedial Investigation Workplan for Spring Air Northwest, 725 E 25th Street, Tacoma, WA.
- Ecology (Washington State Department of Ecology). 2021. Environmental Covenants List. Available at <https://apps.ecology.wa.gov/cleanupsearch/reports/covenants>. Accessed January 2021.
- Ecology. 2020a. Well Report Viewer. Available at: <https://appswr.ecology.wa.gov/wellconstruction/map/WCLSWebMap/default.aspx>. Accessed October 2020.
- Ecology. 2020b. Cleanup Site Search. Available at: <https://apps.ecology.wa.gov/gsp/SiteSearchPage.aspx>. Accessed October 2020.
- Ecology. 2020c. Tacoma Smelter Plume Project. Available at: <https://ecology.wa.gov/Spills-Cleanup/Contamination-cleanup/Cleanup-sites/Tacoma-smelter>. Accessed November 2020.
- Ecology. 2018. Further Action Letter for the Former Texaco Service Station at 704 Puyallup Avenue in Tacoma, WA.
- Ecology. 2017. Voluntary Cleanup Program Agreement and Application for 704 Puyallup Avenue in Tacoma, WA.
- EDR (Environmental Data Resources). 2020a. The EDR Radius Map Report, Spring Air Northwest, 725 E 25th Street Tacoma, Washington. Inquiry Number 6218015.2s. October 6, 2020.
- EDR. 2019a. The EDR Certified Sanborn Map Report, TDLE. Inquiry Number 5773621.1. September 4, 2019.
- Environmental Management Services. 2006. Subsurface Investigation of 725 E 25th Street, Tacoma, WA.

Phase I Environmental Site Assessment
TD 4437
U-Haul (South Property)
725 E 25th Street
Tacoma, WA
Sound Transit

EPA (U.S. Environmental Protection Agency). 2020. Commencement Bay, Near Shore/Tide Flats, Tacoma, WA. Available at: <https://cumulis.epa.gov/supercpad/cursites/csitinfo.cfm?id=1000981>. Accessed November 2020.

HistoryLink. 2018. Furniture Manufacturing in Tacoma – Thumbnail History. Available at: <https://historylink.org/File/20518>. Accessed November 2020.

Pierce County Assessor-Treasurer. 2020. Assessor-Treasurer Information Portal. Available at: <https://atip.piercecountywa.gov/#/app/propertyDetail/2075270010/summary>. Accessed November 2020.

Pierce County Recorder. 2020. Recorded Documents. Available at <https://armsweb.co.pierce.wa.us/RealEstate/SearchEntry.aspx?e=newSession>. Accessed January 2021.

Tacoma-Pierce County Health Department. 2021. Interview with Rob Olsen Environmental Health – Contaminated Properties division, conducted on February 4, 2021.

Tacoma Public Library. 2020. The Northwest Room Images Archives and Historical Building Index. Available at: <https://cdm17061.contentdm.oclc.org/digital/>. Accessed November 2020.

Troost, in press. The Geologic Map of the Tacoma south 7.5-minute Quadrangle.

USDA (U.S. Department of Agriculture). 1955. Soil Survey of Pierce County, Washington, 1939 Series.

USGS (U.S. Geological Survey). 2020. Topographic Map of the Tacoma south 7.5-minute Quadrangle, Washington.

Appendix A

User Provided Information



Commitment for Title Insurance

Title Officer: Seattle Commercial Unit 1
Email: WA-Commercial@ctt.com
Title No.: 210606-SC

Property Address:

Introducing LiveLOOK

LiveLOOK title document delivery system is designed to provide 24/7 real-time access to all information related to a title insurance transaction.

Access title reports, exception documents, an easy-to-use summary page, and more, at your fingertips and your convenience.

[To view your new Chicago Title LiveLOOK report, Click Here](#)



Effortless, Efficient, Compliant, and Accessible

PROPERTY HISTORY

Issued By:



CHICAGO TITLE
INSURANCE COMPANY

Guarantee Number:

**210606-SC [ROW
TD4437, TD4435, &
TD4443]**

CHICAGO TITLE INSURANCE COMPANY
a Florida corporation, herein called the Company

GUARANTEES

the Assured named in Schedule A, against actual loss not exceeding the liability stated in Schedule A which the Assured shall sustain by reason of any incorrectness in the assurances set forth in Schedule A.

LIABILITY EXCLUSIONS AND LIMITATIONS

1. No guarantee is given nor liability assumed with respect to the identity of any party named or referred to in Schedule A or with respect to the validity, legal effect, or priority of any matter shown therein.
2. The Company's liability hereunder shall be limited to the amount of actual loss sustained by the Assured because of reliance upon the assurance herein set forth, but in no event shall the Company's liability exceed the liability amount set forth above.

Chicago Title Company of Washington
701 5th Avenue, Suite 2700
Seattle, WA 98104

Countersigned By:

Authorized Officer or Agent



Chicago Title Insurance Company

By:

Randy Quirk, President

Attest:

Marjorie Nemzura, Secretary

PLEASE NOTE CAREFULLY THE LIABILITY EXCLUSIONS AND LIMITATIONS AND THE SPECIFIC ASSURANCES AFFORDED BY THIS GUARANTEE. IF YOU WISH ADDITIONAL LIABILITY, OR ASSURANCES OTHER THAN AS CONTAINED HEREIN, PLEASE CONTACT THE COMPANY FOR FURTHER INFORMATION AS TO THE AVAILABILITY AND COST.

Your Property History Guarantee is enclosed.

ISSUING OFFICE:
Title Officer: Seattle Commercial Unit 1 Chicago Title Company of Washington 701 5th Avenue, Suite 2700 Seattle, WA 98104 Main Phone: (206)628-5610 Email: WA-Commercial@ctt.com

PROPERTY HISTORY GUARANTEE

Total Liability Limited to	Fee	Tax
\$50,000.00	\$350.00	\$35.35

Date of Report: February 24, 2021 at 08:00 AM

A. Assured: Central Puget Sound Regional Transit Authority, a regional transit authority

B. The land described in this Guarantee is described as follows:

Lots 1 to 12, Block 7527; and Lots 1 to 12, Block 7428, Tacoma Land Company's First Addition to Tacoma, according to plat filed for record on July 7, 1884, in the office of the County Auditor, in Pierce County, Washington;

Together with all of the alley lying between said Blocks, vacated by Ordinance No. 19338 of the City of Tacoma, recorded May 3, 1971 under [Recording No. 2389669](#), in Pierce County, Washington.

C. At your request, Chicago Title Insurance Company, a Florida corporation has searched the public records of Pierce, Washington, which by law impart constructive notice, for the documents shown below (hereinafter called "the Instruments"):

Deeds, Contracts, Leases

D. At your request, the period of time searched is as follows:

Beginning date: February 24, 1971 at 08:00 AM
Ending date: March 24, 2021 at 08:00 AM

E. The following matters are excluded from the search provided by this guarantee:

1. Unpatented mining claims, and patents
2. Water rights, or claims thereof
3. Instruments, proceedings or other matters which do not specifically describe said land.

This Guarantee is restricted to the use of the Assured. This Guarantee is not a Commitment nor an obligation by the Company to issue any Policy or Policies of Title Insurance insuring said land, and is not to be used as a basis for closing any transaction affecting title to said property.

F. The Instruments as defined in Paragraph C recorded during the period of time searched are:

GENERAL EXCEPTIONS

H. Reservations and exceptions in United States Patents or in Acts authorizing the issuance thereof.

SPECIAL EXCEPTIONS

1. Statutory Warranty Deed:

Grantor: Carman Manufacturing Company, a Washington corporation
Grantee: SPI Properties LLC, a Washington Limited Liability Company
Recorded: November 4, 1998
[Recording No.: 9811040541](#)

2. An unrecorded lease with certain terms, covenants, conditions and provisions set forth therein as disclosed by the document:

Entitled: Memorandum of Lease
Lessor: SPI Properties LLC
Lessee: Carman Manufacturing Company
Recording Date: November 12, 1998
[Recording No.: 9811120562](#)

Assignment and Assumption of Lease:

Assignor: SPI Properties, LLC
Assignee: Han Joe Ro, LLC
Recording Date: January 15, 1999
[Recording No.: 9901150670](#)

3. Statutory Warranty Deed:

Grantor: SPI Properties LLC, a Washington Limited Liability Company
Grantee: Han Joe Ro, LLC, a Washington Limited Liability Company
Recorded: January 15, 1999
[Recording No.: 9901150666](#)

4. An unrecorded lease with certain terms, covenants, conditions and provisions set forth therein as disclosed by the document:

Entitled: Memorandum of Lease
Lessor: Han Joe Ro, LLC
Lessee: Chami Design, Inc.
Recording Date: January 15, 1999
[Recording No.: 9901150675](#)

5. Statutory Warranty Deed:

Grantor: Han Joe Ro, LLC, a Washington Limited Liability Company
Grantee: Landmark Tacoma I LLC, a Washington limited liability company, as to an undivided 50% interest; and Landmark Tacoma II LLC, a Washington limited liability company, as to an undivided 50% interest
Recorded: October 4, 2006
[Recording No.: 200610040888](#)

(continued)

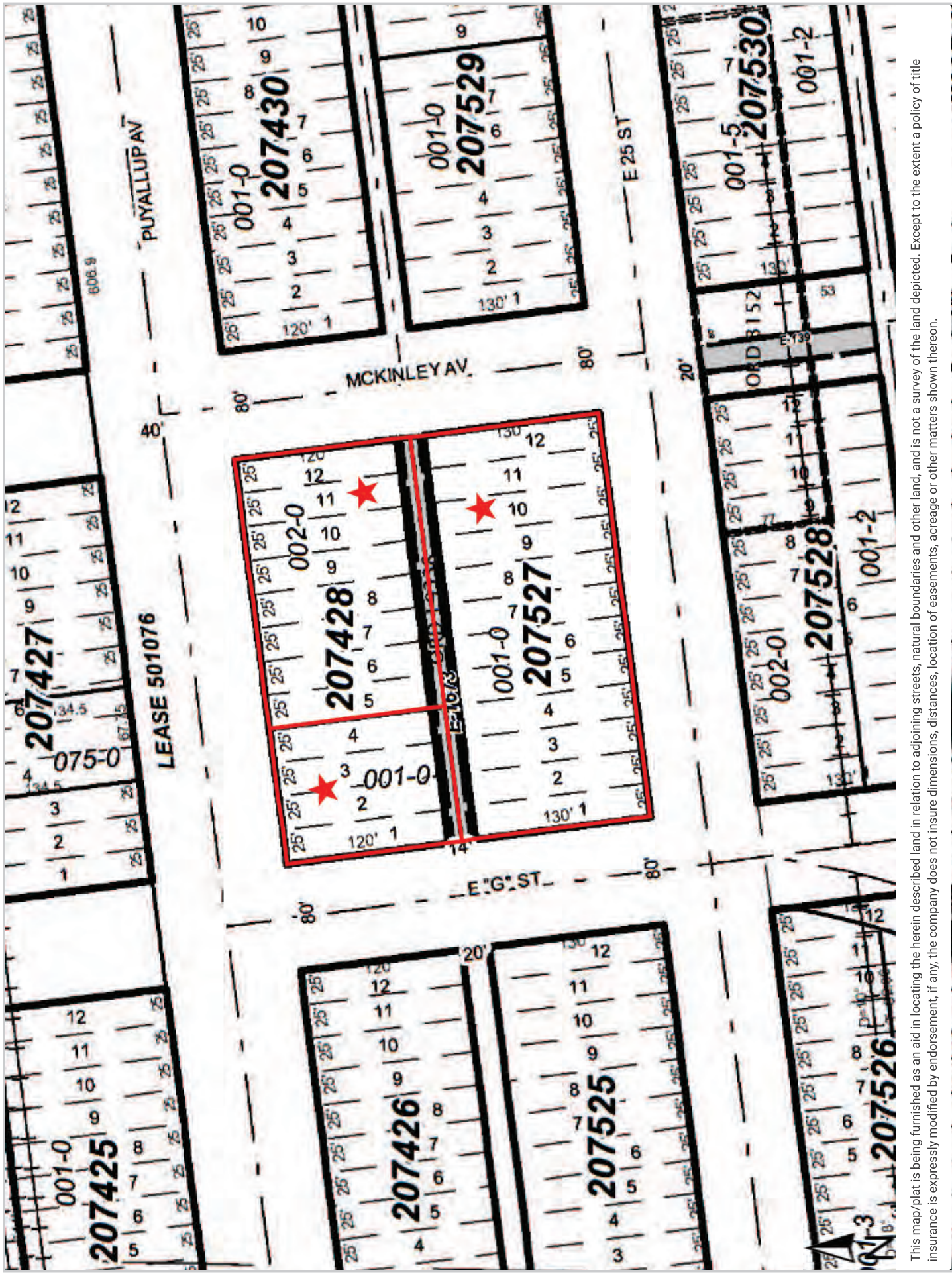
6. Statutory Warranty Deed:

Grantor: Landmark Tacoma I LLC, a Washington limited liability company, as to an undivided 50% interest; and Landmark Tacoma II LLC, a Washington limited liability company, as to an undivided 50% interest

Grantee: Amerco Real Estate Company, a Nevada corporation

Recorded: April 19, 2018

Recording No.: [201804190151](#)



This map/plat is being furnished as an aid in locating the herein described land in relation to adjoining streets, natural boundaries and other land, and is not a survey of the land depicted. Except to the extent a policy of title insurance is expressly modified by endorsement, if any, the company does not insure dimensions, distances, location of easements, acreage or other matters shown thereon.

USER QUESTIONNAIRE INFORMATION (ASTM)

User representative: Sound Transit – Ross Stainsby

Date: February 2021

Project Name: Tacoma Dome Link Extension

Property Name and TD #: U-Haul (South Property), TD 4437

Project Number: AE 0030-17

ASTM 1527-13 USER QUESTIONS

ASTM 1527-13 includes a user questionnaire that must be completed by the user in order to qualify for Landowner Liability Protections (LLPs) under CERCLA. The following questions are to be completed by the user or representatives of the user.

1. Are you aware of any environmental cleanup liens against the property that are filed or recorded under federal, tribal, state or local law?
_No_____
2. Are you aware of any activity and use limitations, such as engineering controls, land use restrictions or institutional controls that are in place at the site and/or have been filed or recorded in a registry under federal, tribal, state or local law? _ No

3. As the user of this ESA do you have any specialized knowledge or experience related to the property or nearby properties? __ No

4. For example, are you involved in the same line of business as the current or former occupants of the property or an adjoining property so that you would have specialized knowledge of the chemicals and processes used by this type of business? __ No

5. Does the purchase price being paid for this property reasonably reflect the fair market value of the property? If you conclude that there is a difference, have you considered whether the lower purchase price is because contamination is known or believed to be present at the property? _I am not aware of the purchase price_____
6. Are you aware of commonly known or reasonably ascertainable information about the property that would help the environmental professional to identify conditions indicative of releases or threatened releases? __ No

For example, as user,

(a) do you know the past uses of the property? _ No

(b) do you know of specific chemicals that are present or once were present at the property? _ No

(c) do you know of spills or other chemical releases that have taken place at the property? _ No

(d) do you know of any environmental cleanups that have taken place at the property? _ No

7. As the user of this ESA, based on your knowledge and experience related to the property are there any obvious indicators that point to the presence or likely presence of contamination on the property? __ No

Appendix B

EDR Radius Map Report



Spring Air Northwest

725 E 25TH ST

TACOMA, WA 98421

Inquiry Number: 6218015.2s

October 06, 2020

The EDR Radius Map™ Report



6 Armstrong Road, 4th floor
Shelton, CT 06484
Toll Free: 800.352.0050
www.edrnet.com

TABLE OF CONTENTS

<u>SECTION</u>	<u>PAGE</u>
Executive Summary	ES1
Overview Map	2
Detail Map	3
Map Findings Summary	4
Map Findings	8
Orphan Summary	1614
Government Records Searched/Data Currency Tracking	GR-1

GEOCHECK ADDENDUM

GeoCheck - Not Requested

Thank you for your business.
Please contact EDR at 1-800-352-0050
with any questions or comments.

Disclaimer - Copyright and Trademark Notice

This Report contains certain information obtained from a variety of public and other sources reasonably available to Environmental Data Resources, Inc. It cannot be concluded from this Report that coverage information for the target and surrounding properties does not exist from other sources. **NO WARRANTY EXPRESSED OR IMPLIED, IS MADE WHATSOEVER IN CONNECTION WITH THIS REPORT. ENVIRONMENTAL DATA RESOURCES, INC. SPECIFICALLY DISCLAIMS THE MAKING OF ANY SUCH WARRANTIES, INCLUDING WITHOUT LIMITATION, MERCHANTABILITY OR FITNESS FOR A PARTICULAR USE OR PURPOSE. ALL RISK IS ASSUMED BY THE USER. IN NO EVENT SHALL ENVIRONMENTAL DATA RESOURCES, INC. BE LIABLE TO ANYONE, WHETHER ARISING OUT OF ERRORS OR OMISSIONS, NEGLIGENCE, ACCIDENT OR ANY OTHER CAUSE, FOR ANY LOSS OF DAMAGE, INCLUDING, WITHOUT LIMITATION, SPECIAL, INCIDENTAL, CONSEQUENTIAL, OR EXEMPLARY DAMAGES. ANY LIABILITY ON THE PART OF ENVIRONMENTAL DATA RESOURCES, INC. IS STRICTLY LIMITED TO A REFUND OF THE AMOUNT PAID FOR THIS REPORT.** Purchaser accepts this Report "AS IS". Any analyses, estimates, ratings, environmental risk levels or risk codes provided in this Report are provided for illustrative purposes only, and are not intended to provide, nor should they be interpreted as providing any facts regarding, or prediction or forecast of, any environmental risk for any property. Only a Phase I Environmental Site Assessment performed by an environmental professional can provide information regarding the environmental risk for any property. Additionally, the information provided in this Report is not to be construed as legal advice.

Copyright 2020 by Environmental Data Resources, Inc. All rights reserved. Reproduction in any media or format, in whole or in part, of any report or map of Environmental Data Resources, Inc., or its affiliates, is prohibited without prior written permission.

EDR and its logos (including Sanborn and Sanborn Map) are trademarks of Environmental Data Resources, Inc. or its affiliates. All other trademarks used herein are the property of their respective owners.

EXECUTIVE SUMMARY

A search of available environmental records was conducted by Environmental Data Resources, Inc (EDR). The report was designed to assist parties seeking to meet the search requirements of EPA's Standards and Practices for All Appropriate Inquiries (40 CFR Part 312), the ASTM Standard Practice for Environmental Site Assessments (E 1527-13), the ASTM Standard Practice for Environmental Site Assessments for Forestland or Rural Property (E 2247-16), the ASTM Standard Practice for Limited Environmental Due Diligence: Transaction Screen Process (E 1528-14) or custom requirements developed for the evaluation of environmental risk associated with a parcel of real estate.

TARGET PROPERTY INFORMATION

ADDRESS

725 E 25TH ST
TACOMA, WA 98421

COORDINATES

Latitude (North): 47.2405280 - 47° 14' 25.90"
Longitude (West): 122.4240380 - 122° 25' 26.53"
Universal Transverse Mercator: Zone 10
UTM X (Meters): 543592.2
UTM Y (Meters): 5231836.0
Elevation: 21 ft. above sea level

USGS TOPOGRAPHIC MAP ASSOCIATED WITH TARGET PROPERTY

Target Property Map: 6005109 TACOMA SOUTH, WA
Version Date: 2014

North Map: 6005511 TACOMA NORTH, WA
Version Date: 2014

AERIAL PHOTOGRAPHY IN THIS REPORT

Portions of Photo from: 20150807
Source: USDA

MAPPED SITES SUMMARY

Target Property Address:
725 E 25TH ST
TACOMA, WA 98421

Click on Map ID to see full detail.

MAP ID	SITE NAME	ADDRESS	DATABASE ACRONYMS	RELATIVE ELEVATION	DIST (ft. & mi.) DIRECTION
A1	SPRING AIR NW DIV CA	725 E 25TH ST	WA RGA LUST		TP
A2	SPRING AIR NW DIV CA	725 E 25TH ST	WA CSCSL, WA LUST, WA UST, WA ALLSITES		TP
A3	SPRING AIR NORTHWEST	725 EAST 25TH STREET	FINDS, ECHO		TP
A4	SPRING AIR NORTHWEST	725 E 25TH ST	WA RGA LUST		TP
A5	SPRING AIR NORTHWEST	725 E 25TH ST	WA RGA HWS		TP
A6	SPRING AIR NORTHWEST	725 E 25TH ST	WA VCP		TP
A7	WA317945793 - ENGRAI	STE C725 E 25TH ST	FINDS		TP
A8	FOR KIDS ONLY	725 E 25TH ST	FINDS		TP
A9	WA317949153 - ENGRAI	STE C725 E 25TH ST	FINDS		TP
A10	SPRING AIR NW-DIV CA	725 E 25TH ST	WA RGA LUST		TP
A11	SPRING AIR NORTHWEST	725 E 25TH ST	RCRA NonGen / NLR		TP
Reg	PUYALLUP RESERVATION		INDIAN RESERV	Same	1512, 0.286, East
12	PUGET SOUND SPECIALT	706 E 25TH ST	WA ALLSITES, WA ASBESTOS	Higher	192, 0.036, South
B13	FORMER TEXACO SERVIC	704 PUYALLUP AVE	WA CSCSL, WA ALLSITES	Higher	201, 0.038, NW
B14	FORMER TEXACO SERVIC	704 PUYALLUP AVE	WA VCP	Higher	201, 0.038, NW
B15	BILLS MOBILE SERV GA	702 PUYALLUP AVE	EDR Hist Auto	Higher	224, 0.042, NW
16	FREIGHTHOUSE SQUARE	25TH & G ST E	WA INST CONTROL, WA ALLSITES, WA CSCSL NFA	Higher	267, 0.051, SW
C17	SOUND TRANSIT TACOMA	802 E 25TH ST	WA ALLSITES, WA MANIFEST, WA NPDES	Lower	328, 0.062, ESE
C18	SOUND TRANSIT TACOMA	802 E 25TH ST	RCRA NonGen / NLR	Lower	328, 0.062, ESE
19	TACOMA PUBLIC UTILIT	709 26TH ST E	WA ALLSITES	Lower	436, 0.083, South
D20	PIERCE TRANSIT TACOM	609 E 25TH ST	WA ALLSITES, RCRA NonGen / NLR, FINDS, ECHO	Higher	445, 0.084, WSW
D21	FREIGHTHOUSE SQUARE,	602 E 25TH ST	WA CSCSL, WA ALLSITES	Higher	451, 0.085, WSW
E22	SUPERIOR CARTAGE OF	805 PUYALLUP AVE	WA UST	Lower	465, 0.088, NE
E23	SUPERIOR CARTAGE OF	805 PUYALLUP AVE	WA ALLSITES, WA SPILLS	Lower	465, 0.088, NE
F24	BNRR TACOMA YARD PON	605 PUYALLUP ST	WA ALLSITES, WA CSCSL NFA, WA SPILLS	Higher	475, 0.090, WNW
F25	STANDARD STATIONS IN	624 PUYALLUP AVE	EDR Hist Auto	Higher	514, 0.097, WNW
26	WESTERN BEER DISTRIB	712 EAST 26TH	WA LUST, WA UST, WA ALLSITES, WA CSCSL NFA	Lower	541, 0.102, South
27	TNT REDDAWAY TRUCK L	801 E 26TH	WA ALLSITES, RCRA NonGen / NLR, FINDS, ECHO	Lower	559, 0.106, SE
G28	PRECISION PATTERN IN	2620 E G ST	WA VCP	Lower	600, 0.114, South
G29	AIM AEROSPACE TACOMA	2620 E G ST	RCRA NonGen / NLR	Lower	600, 0.114, South
G30	PRECISION PATTERN IN	2620 E G ST	WA ALLSITES, WA CSCSL NFA, WA SPILLS, FINDS, ECHO,...	Lower	600, 0.114, South
31	HJB MARINE	601 E 26TH ST	WA ALLSITES	Higher	627, 0.119, SW
32	PLYTAC	801 E 25TH	WA ALLSITES, FINDS	Lower	646, 0.122, East
H33	CARAUSTAR	808 E 26TH ST	WA SWF/LF, WA ALLSITES, WA ASBESTOS, WA MANIFEST	Lower	657, 0.124, SE
H34	CARAUSTAR	808 E 26TH ST	RCRA-VSQQ	Lower	657, 0.124, SE
35	TACOMA TRESTLE TRACK	824 E 25TH STREET	WA CSCSL, WA ALLSITES, WA ASBESTOS	Lower	675, 0.128, East
I36	MENDEZ PROPERTY	910 PUYALLUP AVE	WA VCP	Lower	698, 0.132, ENE
I37	MENDEZ PROPERTY	910 PUYALLUP AVE	WA CSCSL, WA LUST, WA UST, WA ICR, WA ALLSITES	Lower	698, 0.132, ENE
38	PUGET SOUND METAL	2607 EAST G ST	WA ALLSITES, FINDS	Lower	739, 0.140, South

MAPPED SITES SUMMARY

Target Property Address:
725 E 25TH ST
TACOMA, WA 98421

Click on Map ID to see full detail.

MAP ID	SITE NAME	ADDRESS	DATABASE ACRONYMS	RELATIVE ELEVATION	DIST (ft. & mi.) DIRECTION
39	DON ENGLE DISTRIBUTI	2601 E F ST	WA UST, WA ALLSITES	Higher	758, 0.144, SSW
J40	JOHNSON STONE COUNT	523 PUYALLUP AVE	WA ALLSITES	Higher	774, 0.147, WNW
J41	SOUTH SOUND RADIATOR	509 PUYALLUP AVE	WA HSL, WA CSCSL, WA ALLSITES	Higher	830, 0.157, WNW
42	NEW TACOMA BOX CO	921 E 26TH ST	WA ALLSITES	Lower	846, 0.160, ESE
K43	PRECISION MACHINE WO	925 E 25TH ST	WA ALLSITES, FINDS, ECHO, WA MANIFEST	Lower	855, 0.162, East
K44	PRECISION MACHINE WO	925 E 25TH ST	RCRA NonGen / NLR	Lower	855, 0.162, East
L45	SMURFIT STONE CONTAI	817 E 27TH ST	WA HSL, WA CSCSL, WA ALLSITES, WA NPDES	Lower	881, 0.167, SSE
L46	SMURFIT STONE CONTAI	817 E 27TH ST	WA VCP	Lower	881, 0.167, SSE
47	SOUND TRANSIT TACOMA	XXX E 25TH ST	WA CSCSL, WA ALLSITES	Lower	885, 0.168, East
M48	MANNA PRO CORP	518 PUYALLUP AVE	WA LUST, WA UST, WA ICR, WA ALLSITES, WA CSCSL NFA	Higher	898, 0.170, West
M49	ALL TRANSMISSIONS PI	505 PUYALLUP AVE	WA ALLSITES, RCRA NonGen / NLR, FINDS, ECHO	Higher	925, 0.175, West
50	BNSF TACOMA FUELING	1001 PUYALLUP AVE	WA HSL, WA CSCSL, WA ALLSITES	Higher	930, 0.176, WNW
51	GOLDEN WEST MOTEL	503 E 26TH	WA ALLSITES, RCRA NonGen / NLR, FINDS, ECHO	Higher	932, 0.177, WSW
M52	LEGACY RENOVATIONS	511 PUYALLUP AVE	WA ALLSITES	Higher	938, 0.178, West
M53	DISCOVERY	502 PUYALLUP AVE	WA UST, WA ALLSITES	Higher	958, 0.181, West
M54	TACOMA DOME STATION	500 PUYALLUP AVE	WA ALLSITES, WA CSCSL NFA	Higher	965, 0.183, West
55	SAVAGE WHOLESALE	1001 E 25TH ST	WA ALLSITES	Lower	1044, 0.198, East
56	HOLROYD CO TACOMA PL	26TH & J ST E	WA ALLSITES, WA NPDES	Lower	1078, 0.204, ESE
57	AIRSPARES	415 E 25TH ST	WA ALLSITES, RCRA NonGen / NLR, FINDS, ECHO	Higher	1080, 0.205, WSW
N58	INDUSTRIAL TIRE SERV	423 PUYALLUP AVE	WA VCP	Higher	1099, 0.208, West
N59	CLEVINGER TRUCK SERV	423 PUYALLUP AVE	WA HSL, WA CSCSL, WA LUST, WA UST, WA ALLSITES	Higher	1099, 0.208, West
N60	PACIFIC CHARTER SCHO	2300 EAST E ST	WA UST	Higher	1102, 0.209, WNW
N61	PACIFIC CHARTER SCHO	2300 EAST E ST	WA LUST, WA ALLSITES, WA CSCSL NFA	Higher	1102, 0.209, WNW
62	BULLS EYE SUPPLY	414 PUYALLUP AVE	WA ALLSITES	Higher	1149, 0.218, West
63	F & E INVESTMENTS	401 EA 25 ST	WA UST, WA ALLSITES	Higher	1241, 0.235, West
64	INDUSTRIAL PARTS FRI	409 E 26TH ST	WA ALLSITES, RCRA NonGen / NLR, FINDS, ECHO	Higher	1247, 0.236, WSW
O65	SALVATION ARMY ARC	409 PUYALLUP AVE	RCRA NonGen / NLR, FINDS, ECHO, WA ASBESTOS	Higher	1258, 0.238, West
O66	SALVATION ARMY ARC	409 PUYALLUP AVE	WA ALLSITES	Higher	1258, 0.238, West
O67	SALVATION ARMY ARC	409 PUYALLUP AVE	WA UST	Higher	1258, 0.238, West
68	ALFREDS CAFE	402 PUYALLUP AVE	WA ALLSITES	Higher	1273, 0.241, West
69	ATLAS TRUCKING INC S	PUYALLUP AVE & D ST	WA ALLSITES, RCRA NonGen / NLR	Higher	1350, 0.256, West
70	INDUSTRIAL RUBBER &	2307 E D ST	WA ALLSITES, RCRA NonGen / NLR, FINDS, ECHO	Higher	1354, 0.256, WNW
71	MYSTIC MOCHA	402 E 26TH ST	WA ALLSITES	Higher	1356, 0.257, WSW
72	ECOTEX COMPANY	1115 E 25TH ST	WA ALLSITES, WA SPILLS	Higher	1419, 0.269, East
73	CASCADE FRICTION MAT	314 PUYALLUP AVE	WA ALLSITES	Higher	1427, 0.270, West
74	JOHNNYS FINE FOOD	319 E 25TH ST	WA ALLSITES	Higher	1439, 0.273, West
75	LRI LONG HAUL INTERM	1941 E D ST	WA ALLSITES, WA NPDES	Lower	1452, 0.275, North
P76	MELODY MEATS	323 E 26TH ST	WA ALLSITES	Higher	1456, 0.276, WSW
Q77	BNRR TACOMA YARD PAR	21ST ST & S D ST	WA CSCSL, WA ALLSITES	Lower	1470, 0.278, NW

MAPPED SITES SUMMARY

Target Property Address:
725 E 25TH ST
TACOMA, WA 98421

Click on Map ID to see full detail.

MAP ID	SITE NAME	ADDRESS	DATABASE ACRONYMS	RELATIVE ELEVATION	DIST (ft. & mi.) DIRECTION
Q78	BNRR TACOMA YARD PAR	21ST ST & S D ST	WA HSL, WA CSCSL, WA ALLSITES	Lower	1470, 0.278, NW
Q79	BNRR TACOMA YARD PAR	21ST ST & S D ST	WA HSL, WA CSCSL, WA ALLSITES	Lower	1470, 0.278, NW
P80	SME SOLUTIONS	313 E 26TH ST	WA ALLSITES	Higher	1532, 0.290, WSW
P81	SME CORP	311 E 26TH ST	WA ALLSITES, RCRA NonGen / NLR, FINDS, ECHO, WA...	Higher	1541, 0.292, WSW
82	DAIRY QUEEN	1112 PUYALLUP AVE	WA ALLSITES	Higher	1578, 0.299, ENE
R83	TACOMA BIKE	309 PUYALLUP AVE	WA ALLSITES	Higher	1587, 0.301, West
S84	WP FULLER PROPERTY	1109 PUYALLUP AVE	WA ALLSITES, WA CSCSL NFA	Higher	1588, 0.301, ENE
S85	WP FULLER PROPERTY	1109 PUYALLUP AVE	WA VCP	Higher	1588, 0.301, ENE
T86	EDGE TECHNOLOGIES	314 E 26TH ST	WA ALLSITES	Higher	1617, 0.306, WSW
T87	TOD DRESSEL PRIVATE	306 308 314 E 26TH S	WA ALLSITES, WA CSCSL NFA, WA MANIFEST	Higher	1617, 0.306, WSW
T88	DRESSEL PROPERTY	306 308 314 E 26TH S	WA VCP	Higher	1617, 0.306, WSW
89	REP ELECTRIC INC	1121 E 26TH ST	WA ALLSITES	Higher	1636, 0.310, East
U90	BERG SCAFFOLDING CO	2130 E D ST	WA UST, WA ALLSITES, WA NPDES	Lower	1641, 0.311, WNW
U91	BRLF-06: AMERICAN PL	2130 EAST D STREET	US BROWNFIELDS, FINDS	Lower	1641, 0.311, WNW
U92	AMERICAN PLATING	2110 E D ST	CORRACTS, WA INST CONTROL, WA BROWNFIELDS, WA...	Lower	1645, 0.312, WNW
U93	AMERICAN PLATING CO	2110 EAST D ST	SEMS-ARCHIVE	Lower	1645, 0.312, WNW
U94	PICKERING INDUSTRIES	2102 E D ST	WA UST, WA ICR, WA ALLSITES, RCRA NonGen / NLR,...	Lower	1653, 0.313, WNW
R95	GONZALES MOTORS	301 PUYALLUP AVE	WA LUST, WA UST, WA ICR, WA ALLSITES, WA CSCSL NFA	Higher	1661, 0.315, West
96	BNRR TACOMA YARD PAR	21ST & S D ST	WA HSL, WA CSCSL, WA ALLSITES	Lower	1698, 0.322, NW
V97	STONE PROPERTY TRANS	E 25TH & E C ST	WA HSL, WA CSCSL, WA ALLSITES	Higher	1711, 0.324, WSW
V98	STONE PROPERTY TRANS	E 25TH & E C ST	WA VCP	Higher	1711, 0.324, WSW
99	BNSF RAILWAY COMPANY	610 E 21ST ST	WA ALLSITES, WA SPILLS, WA MANIFEST, WA NPDES	Lower	1716, 0.325, NNW
100	STAR TOURS	224 PUYALLUP AVE	WA ALLSITES	Higher	1783, 0.338, West
W101	VALLEY PUB	1206 PUYALLUP AVE	WA ALLSITES	Higher	1795, 0.340, ENE
X102	EVERGREEN EQUIPMENT	221 PUYALLUP AVE	WA ALLSITES	Higher	1837, 0.348, West
X103	MCLEANS AUTO REPAIR	221 1/2 PUYALLUP AVE	WA ALLSITES, FINDS	Higher	1837, 0.348, West
104	AEROSTAR ENGINEERING	2619 E L ST	WA ALLSITES, RCRA NonGen / NLR, FINDS, ECHO	Higher	1846, 0.350, ESE
Y105	GOLDEN LINE RECYCLIN	217 E 25TH ST	WA ALLSITES	Higher	1861, 0.352, WSW
Y106	FRONTIER TRANSPORTAT	217 EAST 25TH ST	WA UST, WA ALLSITES	Higher	1861, 0.352, WSW
107	AT&T WIRELESS TACOMA	222 E 26TH ST	WA ALLSITES, FINDS	Higher	1883, 0.357, WSW
108	MCKINLEY PARK	907 UPPER PARK ST	WA CSCSL, WA ALLSITES	Higher	1884, 0.357, South
W109	ASSOCIATED PETROLEUM	1214 PUYALLUP AVE	WA CSCSL, WA ALLSITES	Higher	1895, 0.359, ENE
110	STORAGE BOX THE	216 PUYALLUP AVE	WA ALLSITES	Higher	1906, 0.361, West
X111	CITY OF TACOMA - DOC	201 PUYALLUP AVE	WA SWF/LF	Higher	1935, 0.366, West
Z112	LD KITCHEN AND BATH	1201 PUYALLUP AVE	WA ALLSITES, FINDS, WA MANIFEST, WA UIC	Higher	1948, 0.369, ENE
Z113	PUYALLUP AVE GAS STA	1201-1203 PUYALLUP A	WA CSCSL, WA LUST, WA ALLSITES	Higher	1948, 0.369, ENE
Z114	PUYALLUP AVE GAS STA	1201-1203 PUYALLUP A	WA VCP	Higher	1948, 0.369, ENE
AA115	MAXI SEEDS INC	21ST & D ST	WA ALLSITES, RCRA NonGen / NLR	Lower	1992, 0.377, NW
116	L STREET LAYOVER EXP		WA ALLSITES	Higher	1998, 0.378, East

MAPPED SITES SUMMARY

Target Property Address:
725 E 25TH ST
TACOMA, WA 98421

Click on Map ID to see full detail.

MAP ID	SITE NAME	ADDRESS	DATABASE ACRONYMS	RELATIVE ELEVATION	DIST (ft. & mi.) DIRECTION
117	TACOMA CENTER MOTEL	1220 PUYALLUP AVE	WA ALLSITES	Higher	1999, 0.379, East
118	SUPERVALU INC BLDG 1	480 E 19TH	WA ALLSITES, FINDS	Lower	2013, 0.381, North
119	SUPERVALU INC	490 E 19TH ST	WA UST, WA ALLSITES, RCRA NonGen / NLR, FINDS,...	Lower	2026, 0.384, NNE
AB120	AIRSPARES	2617 L ST E	WA LUST, WA UST, WA INST CONTROL, WA ALLSITES, WA..	Higher	2030, 0.384, East
AB121	AIR SPARES INC	2617 E L ST	WA VCP	Higher	2030, 0.384, East
AC122	PACIFIC TRANSPORTATI	440 E 19TH ST	WA ALLSITES, WA CSCSL NFA, RCRA NonGen / NLR,...	Lower	2040, 0.386, NNW
123	DOCK STREET STATION	2301 E B ST	WA ALLSITES, FINDS, ECHO, WA MANIFEST	Lower	2047, 0.388, West
AD124	DEPT OF PUBLIC ASSEM	2727 E D ST	WA VCP	Higher	2050, 0.388, SSW
AD125	TACOMA CITY OF TACOM	2727 E D ST	WA UST, WA ICR	Higher	2050, 0.388, SSW
AD126	DEPT OF PUBLIC ASSEM	2727 E D ST	WA LUST, WA ALLSITES, WA CSCSL NFA, RCRA NonGen /...	Higher	2050, 0.388, SSW
AC127	SUPERVALU MEAT WAREH	475 E 19TH ST	WA ALLSITES, FINDS, ECHO, WA NPDES	Lower	2083, 0.395, NNW
AA128	PICKS COVE MARINA	1940 E D ST	WA INST CONTROL, WA ALLSITES, WA CSCSL NFA, WA...	Lower	2087, 0.395, NW
AA129	PICKS COVE MARINA	1940 E D ST	WA VCP	Lower	2087, 0.395, NW
AE130	TACOMA TRANSLOAD INC	501 E 19TH ST	WA VCP	Lower	2099, 0.398, North
AE131	TACOMA TRANSLOAD INC	501 E 19TH ST	WA CSCSL, WA ALLSITES, WA SPILLS, WA NPDES	Lower	2099, 0.398, North
AE132	SUPERVALU INTERNATIO	495 E 19TH ST	WA ALLSITES	Lower	2117, 0.401, NNW
133	SUPERVALU AMMONIA RE	590 E. 19TH	SEMS, FINDS	Lower	2120, 0.402, North
134	NW FURNITURE BANK	117 PUYALLUP AVE TAC	WA SWRCY	Higher	2143, 0.406, West
AF135	NICHOLS TRUCKING CO	424 E 19TH ST	WA LUST, WA ALLSITES, WA CSCSL NFA, WA SPILLS, WA...	Lower	2147, 0.407, NNW
AF136	NICHOLS TRUCKING CO	424 E 19TH ST	WA UST, WA ICR, RCRA NonGen / NLR, FINDS, ECHO	Lower	2147, 0.407, NNW
137	BURLINGTON NORTHERN	RIGHT-OF-WAY TAR PIT	SEMS	Lower	2160, 0.409, NE
138	TACOMA SPUR	24TH S AND EAST A (I	SEMS	Higher	2172, 0.411, West
AG139	ALL SAFE ENVIRONMENT	1901 E D ST STE A	WA ALLSITES	Lower	2181, 0.413, NW
AG140	HERITAGE CRYSTAL CLE	1901 E D ST	WA ALLSITES, RCRA NonGen / NLR, FINDS, ECHO, WA...	Lower	2181, 0.413, NW
AH141	UNOCAL 76 MAJOR PETR	1302 PUYALLUP AVE	WA VCP	Higher	2217, 0.420, ENE
AH142	MAJOR PETROLEUM B.P.	1302 PUYALLUP AVE	WA HSL, WA CSCSL, WA LUST, WA UST, WA ALLSITES, WA..	Higher	2217, 0.420, ENE
AI143	TAFT & COMPANY	1239 PUYALLUP AVE.	WA ICR	Higher	2233, 0.423, ENE
AI144	TAFT & COMPANY 1239	1239 PUYALLUP AVE	WA VCP	Higher	2233, 0.423, ENE
AI145	TAFT & COMPANY 1239	1239 PUYALLUP AVE	WA LUST, WA ALLSITES, WA CSCSL NFA	Higher	2233, 0.423, ENE
146	DOCK STREET OVERPASS	21ST & DOCK ST	WA UST, WA ALLSITES	Lower	2274, 0.431, WNW
AJ147	NORTH COAST ELECTRIC	1301 E 26TH ST	WA ALLSITES	Higher	2278, 0.431, East
AK148	KIEWIT PACIFIC CO TA	132 PUYALLUP AVE	WA UST, WA ALLSITES, RCRA NonGen / NLR, FINDS,...	Higher	2289, 0.434, West
AL149	ALL COTE COATINGS IN	1311 E 25TH ST	WA ALLSITES	Higher	2316, 0.439, East
AJ150	HERITAGE ENTERPRISES	1321 E 26TH ST	WA ALLSITES, FINDS	Higher	2316, 0.439, East
151	TACOMA MOVING & STOR	1314 E 26TH ST	WA ALLSITES	Higher	2340, 0.443, East
AK152	ALMAR INC TACOMA	119 1/2 PUYALLUP AVE	WA ALLSITES, RCRA NonGen / NLR, FINDS, ECHO	Higher	2347, 0.445, West
AM153	ARROW TRANSPORTATION	457 E 18TH ST ARROW	WA ALLSITES, ICIS, FINDS, ECHO	Lower	2352, 0.445, North
AM154	MPS INC	457 E 18TH ST FRONT	WA ALLSITES, FINDS, ECHO	Lower	2352, 0.445, North
AM155	TRUCK RAIL HANDLING	457 E 18TH ST TRANSP	WA ALLSITES, RCRA NonGen / NLR	Lower	2352, 0.445, North

MAPPED SITES SUMMARY

Target Property Address:
725 E 25TH ST
TACOMA, WA 98421

Click on Map ID to see full detail.

MAP ID	SITE NAME	ADDRESS	DATABASE ACRONYMS	RELATIVE ELEVATION	DIST (ft. & mi.) DIRECTION
AM156	SAFETY KLEEN SYSTEMS	457 E 18TH ST	WA ALLSITES	Lower	2352, 0.445, North
AM157	TRUCK RAIL HANDLING	457 E 18TH ST	RCRA-VSQQ, WA HSL, WA CSCSL, WA ALLSITES, WA...	Lower	2352, 0.445, North
158	BROWN & HALEY INC FA	110 E 26TH ST	WA ALLSITES, RCRA NonGen / NLR, FINDS, ECHO, WA...	Higher	2368, 0.448, WSW
AN159	TAFT & COMPANY	1247 PUYALLUP AVE	WA VCP	Lower	2400, 0.455, ENE
AN160	WASHINGTON TEXTILE C	1247 PUYALLUP AVE.	WA ICR	Lower	2400, 0.455, ENE
AN161	TAFT & COMPANY	1247 PUYALLUP AVENUE	WA LUST, WA UST, WA ALLSITES, WA CSCSL NFA	Lower	2400, 0.455, ENE
162	PUGET SOUND TIRE	102 PUYALLUP RD	WA ALLSITES	Higher	2409, 0.456, West
AL163	LILYBLAD PETROLEUM I	1313 E 25TH ST	WA SWF/LF, WA ALLSITES, RCRA NonGen / NLR, FINDS,...	Higher	2411, 0.457, East
164	BETTE MCBRIER	1320 PUYALLUP AVE	WA CSCSL, WA UST, WA ALLSITES, WA ASBESTOS	Higher	2419, 0.458, ENE
165	JOHNNYS DOCK MARINA	1900 E D ST	WA ALLSITES, WA SPILLS	Lower	2431, 0.460, NW
166	STANDARD CHEMICAL CO	2159 DOCK ST	WA HSL, WA CSCSL, WA INST CONTROL, WA ALLSITES	Higher	2453, 0.465, WNW
167	HOOD ST RESERVOIR	3110 I ST S	WA ALLSITES, RCRA NonGen / NLR, FINDS, ECHO, WA...	Higher	2458, 0.466, SSE
AO168	SUPERVALU HOLDINGS I	448 E 18TH ST	WA LUST, WA ALLSITES, WA CSCSL NFA, WA SPILLS, WA...	Lower	2466, 0.467, NNW
AO169	WEST COAST FRUIT & P	448 E. 18TH ST.	WA ICR	Lower	2466, 0.467, NNW
170	SPRING BACK MATTRESS	2301 DOCK STREET	WA SWF/LF, WA SWRCY	Higher	2473, 0.468, West
171	THEA FOSS WATERWAY E	2101 DOCK ST	WA ALLSITES	Lower	2499, 0.473, WNW
172	TACOMA FIXTURE CO.	1815 E D ST	WA ALLSITES, RCRA NonGen / NLR, ICIS, US AIRS, WA...	Lower	2513, 0.476, NW
173	SUPERVALU INC BLDG 1	420 E 18TH ST	WA ALLSITES, WA SPILLS, WA MANIFEST	Lower	2559, 0.485, NNW
AP174	MCMACKEN PROPERTY SO	115 S 26TH ST	WA VCP	Higher	2560, 0.485, WSW
AP175	SOUND TRANSIT TACOMA	115 S 26TH ST	WA HSL, WA CSCSL, WA ALLSITES, WA MANIFEST	Higher	2560, 0.485, WSW
AQ176	HOLLAND QUALITY CLEA	102 S 24TH ST	WA CSCSL, WA LUST, WA ALLSITES, RCRA NonGen / NLR,...	Higher	2571, 0.487, West
AQ177	ACTION BUSINESS FURN	102 S 24TH ST	WA UST, WA ICR	Higher	2571, 0.487, West
AR178	TACOMA COAL GASIFICA	A STREET	EDR MGP	Higher	2583, 0.489, West
AR179	PSE TACOMA	2205 A ST	WA ALLSITES, FINDS, ECHO	Higher	2610, 0.494, West
180	TACOMA CITY SIGN SHO	1423 PUYALLUP AVE	WA ALLSITES, RCRA NonGen / NLR, FINDS, ECHO, WA...	Higher	2615, 0.495, ENE
181	SUPERVALU INTERNATIO	1801 E D ST	WA ALLSITES	Lower	2633, 0.499, NNW
AQ182	POWDER COATING SYSTE	109 S 25TH ST	WA ALLSITES, RCRA NonGen / NLR, FINDS, ECHO	Higher	2636, 0.499, West
183	TACOMA REDEVELOPMENT	THEA FOSS WATERWAY	WA HSL, WA CSCSL, WA INST CONTROL, WA BROWNFIELD	Lower	2651, 0.502, WNW
184	PINGCO INTERNATIONAL	102 S 26TH ST	WA CSCSL, WA LUST, WA UST, WA ALLSITES	Higher	2660, 0.504, WSW
AS185	TACOMA COAL GASIFICA	E 22ND AND A STS	EDR MGP	Higher	2680, 0.508, WNW
AS186	TACOMA COAL GASIFICA	22ND ST & A ST	WA HSL, WA CSCSL, WA ALLSITES	Higher	2701, 0.512, WNW
187	TEXACO #63 232 0351	2523 PACIFIC AVE.	WA CSCSL, WA LUST, WA ICR, WA ALLSITES	Higher	2753, 0.521, WSW
188	FOREMOST DAIRY	2413 PACIFIC AVE S	WA HSL, WA CSCSL, WA LUST, WA UST, WA ALLSITES	Higher	2780, 0.527, West
189	US BANK PACIFIC AVE	2317 PACIFIC AVE	WA HSL, WA CSCSL, WA ALLSITES, WA ASBESTOS	Higher	2807, 0.532, West
190	BNSF D ST PIPELINE	18TH & D ST	WA CSCSL, WA INST CONTROL, WA ALLSITES	Lower	2827, 0.535, NW
191	CHEERS RESTAURANT	2611 PACIFIC AVE	WA CSCSL, WA LUST, WA ALLSITES	Higher	2830, 0.536, WSW
192	AMERICAN PETROLEUM E	2117 E RIVER ST	WA CSCSL, WA SWF/LF, WA ALLSITES, FINDS, ECHO, WA...	Lower	2948, 0.558, ENE
193	PSE TACOMA HISTORICA	2200 E RIVER ST	WA CSCSL, WA ALLSITES, RCRA NonGen / NLR, FINDS,...	Lower	2990, 0.566, NE
194	SUPERVALU NORTHWEST	1525 E D ST	WA HSL, WA CSCSL, WA LUST, WA UST, WA ALLSITES, WA.	Lower	3001, 0.568, NNW

MAPPED SITES SUMMARY

Target Property Address:
725 E 25TH ST
TACOMA, WA 98421

Click on Map ID to see full detail.

MAP ID	SITE NAME	ADDRESS	DATABASE ACRONYMS	RELATIVE ELEVATION	DIST (ft. & mi.) DIRECTION
195	CHEVRON BULK PLANT U	1656 E J ST	WA HSL, WA CSCSL, WA ALLSITES	Lower	3022, 0.572, North
196	PILOT TRAVEL CENTER	1440 PUYALLUP AVE	WA CSCSL, WA UST, WA INST CONTROL, WA ALLSITES, WA	Higher	3026, 0.573, East
197	28TH ST CITY OF TACO	2801 PACIFIC AVE	WA HSL, WA CSCSL, WA ALLSITES, FINDS, WA ASBESTOS	Higher	3079, 0.583, WSW
198	SMITTYS FLEET SVC IN	2718 PACIFIC AVE	WA CSCSL, WA LUST, WA UST, WA SWRCY, WA ALLSITES,..	Higher	3121, 0.591, WSW
AT199	WA DOT DEDENTE BUILD	2101 PACIFIC AVENUE	WA CSCSL, WA LUST, WA UST, WA ALLSITES	Higher	3129, 0.593, WNW
AT200	PUGNETTI PARK	2085 PACIFIC AVE S	WA HSL, WA CSCSL, WA ALLSITES, FINDS	Higher	3134, 0.594, WNW
AU201	UNION STATION MUSEUM	1917 PACIFIC AVE SO	WA CSCSL, WA LUST, WA UST, WA ALLSITES	Higher	3303, 0.626, WNW
202	ON THE WATER LLC	2502 S C ST	WA CSCSL, WA LUST, WA ALLSITES, WA MANIFEST	Higher	3305, 0.626, WSW
AU203	WASHINGTON STATE HIS	1911 PACIFIC AVE	WA HSL, WA CSCSL, WA ALLSITES	Higher	3308, 0.627, WNW
204	WSDOT SR 705 ON RAMP		WA CSCSL, WA ALLSITES	Higher	3310, 0.627, SW
205	25TH & HOLGATE S TAC	25TH & HOLGATE S	WA HSL, WA CSCSL, WA ALLSITES, FINDS	Higher	3391, 0.642, WSW
206	COLUMBIA ENERGY RESO	2120 S C ST	WA CSCSL, WA UST, WA INST CONTROL, WA ALLSITES	Higher	3457, 0.655, West
207	TACOMA TAR PITS	PORTLAND AV & RIVER	SEMS, WA HSL, WA CSCSL, WA ALLSITES, CONSENT	Lower	3469, 0.657, NE
208	SHAUB ELLISON CO TAC	1902 PACIFIC AVE	WA CSCSL, WA LUST, WA UST, WA ALLSITES	Higher	3496, 0.662, WNW
AV209	UNIVERSITY OF WASHIN	1904 COMMERCE ST	WA CSCSL, WA LUST, WA UST, WA ALLSITES	Higher	3533, 0.669, WNW
210	UNION PACIFIC RAILRO	2300 CLEVELAND WAY	WA CSCSL, WA ALLSITES	Lower	3541, 0.671, ENE
211	R & R INVESTMENT	1920 C ST S	WA CSCSL, WA LUST, WA UST, WA ALLSITES	Higher	3625, 0.687, WNW
AV212	WA UW TACOMA BR CAMP	1930 C ST	SEMS-ARCHIVE, CORRACTS, RCRA-TSDF, WA ALLSITES,...	Higher	3634, 0.688, WNW
213	RAINIER RICHLITE CO	624 E 15TH ST	RCRA-VSQQ, WA CSCSL, WA LUST, WA ALLSITES, TRIS,...	Lower	3648, 0.691, North
214	BNSF S HOOD ST RENTA	S HOOD ST	WA HSL, WA CSCSL, WA ALLSITES	Higher	3659, 0.693, WSW
215	SUNNEN CRANE CO INC	2323 E Q ST	WA HSL, WA CSCSL, WA LUST, WA UST, WA ICR, WA...	Lower	3687, 0.698, East
216	WA UW TACOMA BRANCH	1900 COMMERCE	WA HSL, WA CSCSL, WA ALLSITES	Higher	3695, 0.700, WNW
217	RENTAL SERVICE CORPO	2302 E Q ST	WA CSCSL, WA LUST, WA ALLSITES, RCRA NonGen / NLR,...	Lower	3713, 0.703, East
218	TACOMA CENTRAL NO 1	2201 E PORTLAND AVE	WA HSL, WA CSCSL, WA LUST, WA ALLSITES, WA SPILLS,...	Lower	3713, 0.703, NE
219	SEATTLE TRANSFER	1701 BAY ST	WA HSL, WA CSCSL, WA ALLSITES, FINDS	Lower	3722, 0.705, East
220	TACOMA UNION STA	1717 PACIFIC AVE	WA CSCSL, WA ALLSITES, RCRA NonGen / NLR, FINDS,...	Higher	3723, 0.705, WNW
221	CAMARANO BROTHERS	2340 JEFFERSON AVE	WA CSCSL, WA LUST, WA UST, WA ALLSITES	Higher	3780, 0.716, West
222	UNION PACIFIC RR TUN	JEFFERSON & 25TH & C	WA HSL, WA CSCSL, WA ALLSITES, FINDS	Higher	3788, 0.717, WSW
223	TACOMA METALS SITE	1919 PORTLAND AVE	WA HSL, WA CSCSL, WA VCP, WA ALLSITES, RCRA NonGen	Lower	3876, 0.734, NNE
224	J M MARTINAC SHIPBUI	401 E 15TH ST	WA CSCSL, WA UST, WA INST CONTROL, WA ALLSITES, WA	Lower	3892, 0.737, NNW
225	CLEANER PRESSURE WAS	1820 E PORTLAND AVE	WA CSCSL, WA ALLSITES	Lower	3917, 0.742, NNE
226	TACOMA CHRISTIAN CEN	3523 MCKINLEY AVE	WA CSCSL, WA ALLSITES, WA ASBESTOS	Higher	4150, 0.786, SSE
227	DOCK STREET	1501 E DOCK ST	WA HSL, WA CSCSL, WA LUST, WA UST, WA ALLSITES	Lower	4200, 0.795, NW
228	PRAIRIE LINE TRAIL	1547 PACIFIC AVE	WA CSCSL, WA ALLSITES	Higher	4227, 0.801, NW
229	PACIFIC QUICKSTOP	1548 PACIFIC AVE	WA HSL, WA CSCSL, WA LUST, WA UST, WA ALLSITES	Higher	4239, 0.803, NW
230	BNSF RAILROAD ROW MP	38.5 MILEPOST	WA CSCSL, WA ALLSITES	Lower	4249, 0.805, East
231	UNION PACIFIC RAILRO	1228 ST PAUL AVE	WA CSCSL, WA ALLSITES	Lower	4300, 0.814, North
232	ROMAN MEAL COMPANY	2101 SO TACOMA WAY P	WA CSCSL, WA UST, WA ALLSITES	Higher	4460, 0.845, West
233	NEWMAN RECYCLING	409 E MORTON ST	WA HSL, WA CSCSL, WA ALLSITES, RCRA NonGen / NLR,...	Higher	4484, 0.849, South

MAPPED SITES SUMMARY

Target Property Address:
 725 E 25TH ST
 TACOMA, WA 98421

Click on Map ID to see full detail.

MAP ID	SITE NAME	ADDRESS	DATABASE ACRONYMS	RELATIVE ELEVATION	DIST (ft. & mi.) DIRECTION
234	TACOMA CITY CONVENTI	1500 BROADWAY	WA HSL, WA CSCSL, WA ALLSITES, FINDS	Higher	4611, 0.873, NW
235	35TH ST LANDFILL CIT	S 35TH ST & PACIFIC	WA CSCSL, WA ALLSITES, FINDS	Higher	4832, 0.915, SSW
236	USPS DOWNTOWN TACOMA	S 14TH ST & COURT A	WA HSL, WA CSCSL, WA ALLSITES	Higher	4848, 0.918, NW
237	SAUROS CLEANERAMA TA	1401 S PACIFIC AVE	WA HSL, WA CSCSL, WA INST CONTROL, WA ALLSITES,...	Higher	4864, 0.921, NW
238	1502 MARKET ST TACOM	1502 MARKET ST	WA HSL, WA CSCSL, WA LUST, WA UST, WA ALLSITES	Higher	5015, 0.950, NW
239	PETRICH MARINE DOCK	1118 TO 1120 E D ST	WA CSCSL, WA INST CONTROL, WA ALLSITES	Lower	5033, 0.953, NNW
240	FLOWSERVE CORPORATIO	2007 STEWART ST	WA CSCSL, WA ALLSITES, WA MANIFEST	Lower	5072, 0.961, NE
241	KAHNE & KAHNE PROPER	2117 YAKIMA AVE	WA CSCSL, WA ALLSITES	Higher	5126, 0.971, West
242	PIERCE COUNTY TAX TI	1621 E PORTLAND AVE	WA CSCSL, WA ALLSITES	Lower	5161, 0.977, NNE
243	MIDDLE WATERWAY STEE	E F ST & 11TH ST	WA HSL, WA CSCSL, WA ALLSITES, FINDS	Lower	5190, 0.983, NNW
244	LYDEN CASTPARTS INC	652 E 11TH ST	WA CSCSL, WA LUST, WA UST, WA ALLSITES, FINDS	Lower	5255, 0.995, North

EXECUTIVE SUMMARY

TARGET PROPERTY SEARCH RESULTS

The target property was identified in the following records. For more information on this property see page 8 of the attached EDR Radius Map report:

Site	Database(s)	EPA ID
SPRING AIR NW DIV CA 725 E 25TH ST TACOMA, WA	WA RGA LUST Facility ID: 6904	N/A
SPRING AIR NW DIV CA 725 E 25TH ST TACOMA, WA 98421	<p>WA CSCSL Site Status: Cleanup Started Clean Up Siteid: 5476 Facility ID: 9111625 Soil: Confirmed Above Cleanup Levels Soil: Below Cleanup Levels Ground Water: Confirmed Above Cleanup Levels Contaminant Name: Petroleum Products-Unspecified Contaminant Name: Petroleum-Other Contaminant Name: Polychlorinated biPhenyls (PCB)</p> <p>WA LUST Database: LUST, Date of Government Version: 05/12/2020 Release Date: 09/08/1998 LUST Date: 09/09/1998 Facility Status: LUST - Cleanup Started Ground Water: Confirmed Above Cleanup Levels Cleanup Site ID: 5476 Soil: Confirmed Above Cleanup Levels Soil: Below Cleanup Levels Facility ID: 9111625</p> <p>WA UST Facility ID: 9111625 Tank Status: Removed Site Id: 6904</p> <p>WA ALLSITES Facility Id: 9111625 Facility Id: 18665</p>	N/A
SPRING AIR NORTHWEST 725 EAST 25TH STREET TACOMA, WA 98421	<p>FINDS Registry ID:: 110008215653</p> <p>ECHO Registry ID: 110008215653</p>	N/A
SPRING AIR NORTHWEST 725 E 25TH ST TACOMA, WA	WA RGA LUST Facility ID: 9111625	N/A
SPRING AIR NORTHWEST 725 E 25TH ST TACOMA, WA	WA RGA HWS	N/A

EXECUTIVE SUMMARY

Facility ID: 9111625

SPRING AIR NORTHWEST
725 E 25TH ST
TACOMA, WA 98421

WA VCP
VCP: TRUE
Facility ID: 9111625
VCP: TRUE
Cleanup Siteid: 5476

N/A

WA317945793 - ENGRAI
STE C725 E 25TH ST
TACOMA, WA 98421

FINDS
Registry ID:: 110070298665

N/A

FOR KIDS ONLY
725 E 25TH ST
TACOMA, WA 98421

FINDS
Registry ID:: 110039224602

N/A

WA317949153 - ENGRAI
STE C725 E 25TH ST
TACOMA, WA 98421

FINDS
Registry ID:: 110070346893

N/A

SPRING AIR NW-DIV CA
725 E 25TH ST
TACOMA, WA

WA RGA LUST
Facility ID: 6904
Facility ID: 6904.0

N/A

SPRING AIR NORTHWEST
725 E 25TH ST
TACOMA, WA 98420

RCRA NonGen / NLR
EPA ID:: WAD009258187

WAD009258187

DATABASES WITH NO MAPPED SITES

No mapped sites were found in EDR's search of available ("reasonably ascertainable ") government records either on the target property or within the search radius around the target property for the following databases:

STANDARD ENVIRONMENTAL RECORDS

Federal NPL site list

NPL..... National Priority List

EXECUTIVE SUMMARY

Proposed NPL..... Proposed National Priority List Sites
NPL LIENS..... Federal Superfund Liens

Federal Delisted NPL site list

Delisted NPL..... National Priority List Deletions

Federal CERCLIS list

FEDERAL FACILITY..... Federal Facility Site Information listing

Federal RCRA generators list

RCRA-LQG..... RCRA - Large Quantity Generators
RCRA-SQG..... RCRA - Small Quantity Generators

Federal institutional controls / engineering controls registries

LUCIS..... Land Use Control Information System
US ENG CONTROLS..... Engineering Controls Sites List
US INST CONTROLS..... Institutional Controls Sites List

Federal ERNS list

ERNS..... Emergency Response Notification System

State and tribal leaking storage tank lists

INDIAN LUST..... Leaking Underground Storage Tanks on Indian Land

State and tribal registered storage tank lists

FEMA UST..... Underground Storage Tank Listing
WA AST..... Aboveground Storage Tank Locations
INDIAN UST..... Underground Storage Tanks on Indian Land

State and tribal voluntary cleanup sites

INDIAN VCP..... Voluntary Cleanup Priority Listing

ADDITIONAL ENVIRONMENTAL RECORDS

Local Lists of Landfill / Solid Waste Disposal Sites

WA SWTIRE..... Solid Waste Tire Facilities
INDIAN ODI..... Report on the Status of Open Dumps on Indian Lands
ODI..... Open Dump Inventory
DEBRIS REGION 9..... Torres Martinez Reservation Illegal Dump Site Locations
IHS OPEN DUMPS..... Open Dumps on Indian Land

Local Lists of Hazardous waste / Contaminated Sites

US HIST CDL..... Delisted National Clandestine Laboratory Register
WA CDL..... Clandestine Drug Lab Contaminated Site List

EXECUTIVE SUMMARY

WA HIST CDL..... List of Sites Contaminated by Clandestine Drug Labs
US CDL..... National Clandestine Laboratory Register
WA AQUEOUS FOAM..... Firefighting Foam Incidents
WA PFAS..... PFAS Contamination Site Location Listing

Local Land Records

LIENS 2..... CERCLA Lien Information

Records of Emergency Release Reports

HMIRS..... Hazardous Materials Information Reporting System
WA SPILLS 90..... SPILLS 90 data from FirstSearch

Other Ascertainable Records

FUDS..... Formerly Used Defense Sites
DOD..... Department of Defense Sites
SCRD DRYCLEANERS..... State Coalition for Remediation of Drycleaners Listing
US FIN ASSUR..... Financial Assurance Information
EPA WATCH LIST..... EPA WATCH LIST
TSCA..... Toxic Substances Control Act
SSTS..... Section 7 Tracking Systems
ROD..... Records Of Decision
RMP..... Risk Management Plans
PRP..... Potentially Responsible Parties
PADS..... PCB Activity Database System
FTTS..... FIFRA/ TSCA Tracking System - FIFRA (Federal Insecticide, Fungicide, & Rodenticide Act)/TSCA (Toxic Substances Control Act)
MLTS..... Material Licensing Tracking System
COAL ASH DOE..... Steam-Electric Plant Operation Data
COAL ASH EPA..... Coal Combustion Residues Surface Impoundments List
PCB TRANSFORMER..... PCB Transformer Registration Database
RADINFO..... Radiation Information Database
HIST FTTS..... FIFRA/TSCA Tracking System Administrative Case Listing
DOT OPS..... Incident and Accident Data
FUSRAP..... Formerly Utilized Sites Remedial Action Program
UMTRA..... Uranium Mill Tailings Sites
LEAD SMELTERS..... Lead Smelter Sites
US MINES..... Mines Master Index File
ABANDONED MINES..... Abandoned Mines
UXO..... Unexploded Ordnance Sites
DOCKET HWC..... Hazardous Waste Compliance Docket Listing
FUELS PROGRAM..... EPA Fuels Program Registered Listing
WA AIRS..... Washington Emissions Data System
WA COAL ASH..... Coal Ash Disposal Site Listing
MINES MRDS..... Mineral Resources Data System

EDR HIGH RISK HISTORICAL RECORDS

EDR Exclusive Records

EDR Hist Cleaner..... EDR Exclusive Historical Cleaners

EDR RECOVERED GOVERNMENT ARCHIVES

Exclusive Recovered Govt. Archives

WA RGA LF..... Recovered Government Archive Solid Waste Facilities List

EXECUTIVE SUMMARY

SURROUNDING SITES: SEARCH RESULTS

Surrounding sites were identified in the following databases.

Elevations have been determined from the USGS Digital Elevation Model and should be evaluated on a relative (not an absolute) basis. Relative elevation information between sites of close proximity should be field verified. Sites with an elevation equal to or higher than the target property have been differentiated below from sites with an elevation lower than the target property.

Page numbers and map identification numbers refer to the EDR Radius Map report where detailed data on individual sites can be reviewed.

Sites listed in ***bold italics*** are in multiple databases.

Unmappable (orphan) sites are not considered in the foregoing analysis.

STANDARD ENVIRONMENTAL RECORDS

Federal CERCLIS list

SEMS: SEMS (Superfund Enterprise Management System) tracks hazardous waste sites, potentially hazardous waste sites, and remedial activities performed in support of EPA's Superfund Program across the United States. The list was formerly know as CERCLIS, renamed to SEMS by the EPA in 2015. The list contains data on potentially hazardous waste sites that have been reported to the USEPA by states, municipalities, private companies and private persons, pursuant to Section 103 of the Comprehensive Environmental Response, Compensation, and Liability Act (CERCLA). This dataset also contains sites which are either proposed to or on the National Priorities List (NPL) and the sites which are in the screening and assessment phase for possible inclusion on the NPL.

A review of the SEMS list, as provided by EDR, and dated 07/29/2020 has revealed that there are 3 SEMS sites within approximately 0.5 miles of the target property.

<u>Equal/Higher Elevation</u>	<u>Address</u>	<u>Direction / Distance</u>	<u>Map ID</u>	<u>Page</u>
TACOMA SPUR Site ID: 1001025 EPA Id: WAD980835789	24TH S AND EAST A (I	W 1/4 - 1/2 (0.411 mi.)	138	629
<u>Lower Elevation</u>	<u>Address</u>	<u>Direction / Distance</u>	<u>Map ID</u>	<u>Page</u>
<i>SUPERVALU AMMONIA RE</i> BURLINGTON NORTHERN Site ID: 1000960 EPA Id: WAD980723498	<i>590 E. 19TH</i> RIGHT-OF-WAY TAR PIT	<i>N 1/4 - 1/2 (0.402 mi.)</i> NE 1/4 - 1/2 (0.409 mi.)	<i>133</i> 137	<i>613</i> 628

Federal CERCLIS NFRAP site list

SEMS-ARCHIVE: SEMS-ARCHIVE (Superfund Enterprise Management System Archive) tracks sites that have no further interest under the Federal Superfund Program based on available information. The list was formerly known as the CERCLIS-NFRAP, renamed to SEMS ARCHIVE by the EPA in 2015. EPA may perform a minimal level of assessment work at a site while it is archived if site conditions change and/or new information becomes available. Archived sites have been removed and archived from the inventory of SEMS sites. Archived status indicates that, to the best of EPA's knowledge, assessment at a site has been completed and that EPA has determined no further steps will be taken to list the site on the National Priorities List (NPL), unless

EXECUTIVE SUMMARY

information indicates this decision was not appropriate or other considerations require a recommendation for listing at a later time. The decision does not necessarily mean that there is no hazard associated with a given site; it only means that, based upon available information, the location is not judged to be potential NPL site.

A review of the SEMS-ARCHIVE list, as provided by EDR, and dated 07/29/2020 has revealed that there is 1 SEMS-ARCHIVE site within approximately 0.5 miles of the target property.

<u>Lower Elevation</u>	<u>Address</u>	<u>Direction / Distance</u>	<u>Map ID</u>	<u>Page</u>
AMERICAN PLATING CO Site ID: 1000796 EPA Id: WAD083350231	2110 EAST D ST	WNW 1/4 - 1/2 (0.312 mi.)	U93	413

Federal RCRA CORRACTS facilities list

CORRACTS: CORRACTS is a list of handlers with RCRA Corrective Action Activity. This report shows which nationally-defined corrective action core events have occurred for every handler that has had corrective action activity.

A review of the CORRACTS list, as provided by EDR, and dated 06/15/2020 has revealed that there are 2 CORRACTS sites within approximately 1 mile of the target property.

<u>Equal/Higher Elevation</u>	<u>Address</u>	<u>Direction / Distance</u>	<u>Map ID</u>	<u>Page</u>
WA UW TACOMA BR CAMP EPA ID:: WAD980664718	1930 C ST	WNW 1/2 - 1 (0.688 mi.)	AV212	1227

<u>Lower Elevation</u>	<u>Address</u>	<u>Direction / Distance</u>	<u>Map ID</u>	<u>Page</u>
AMERICAN PLATING EPA ID:: WAD083350231	2110 E D ST	WNW 1/4 - 1/2 (0.312 mi.)	U92	348

Federal RCRA generators list

RCRA-VSQG: RCRAInfo is EPA's comprehensive information system, providing access to data supporting the Resource Conservation and Recovery Act (RCRA) of 1976 and the Hazardous and Solid Waste Amendments (HSWA) of 1984. The database includes selective information on sites which generate, transport, store, treat and/or dispose of hazardous waste as defined by the Resource Conservation and Recovery Act (RCRA). Very small quantity generators (VSQGs) generate less than 100 kg of hazardous waste, or less than 1 kg of acutely hazardous waste per month.

A review of the RCRA-VSQG list, as provided by EDR, and dated 06/15/2020 has revealed that there is 1 RCRA-VSQG site within approximately 0.25 miles of the target property.

<u>Lower Elevation</u>	<u>Address</u>	<u>Direction / Distance</u>	<u>Map ID</u>	<u>Page</u>
CARAUSTAR EPA ID:: WAH000050232	808 E 26TH ST	SE 0 - 1/8 (0.124 mi.)	H34	155

EXECUTIVE SUMMARY

State- and tribal - equivalent NPL

WA HSL: The Hazardous Sites List is a subset of the CSCSL Report. It includes sites which have been assessed and ranked using the Washington Ranking Method (WARM).

A review of the WA HSL list, as provided by EDR, and dated 02/26/2020 has revealed that there are 38 WA HSL sites within approximately 1 mile of the target property.

<u>Equal/Higher Elevation</u>	<u>Address</u>	<u>Direction / Distance</u>	<u>Map ID</u>	<u>Page</u>
SOUTH SOUND RADIATOR Facility Type: Hazardous Sites List FSID Number: 8785404 Facility Status: Awaiting Cleanup	509 PUYALLUP AVE	WNW 1/8 - 1/4 (0.157 mi.)	J41	177
BNSF TACOMA FUELING Facility Type: Hazardous Sites List FSID Number: 7981609 Facility Status: Awaiting Cleanup	1001 PUYALLUP AVE	WNW 1/8 - 1/4 (0.176 mi.)	50	210
CLEVINGER TRUCK SERV Facility Type: Hazardous Sites List FSID Number: 3291385 Facility Status: Cleanup Started	423 PUYALLUP AVE	W 1/8 - 1/4 (0.208 mi.)	N59	229
STONE PROPERTY TRANS Facility Type: Hazardous Sites List FSID Number: 3782573 Facility Status: Cleanup Started	E 25TH & E C ST	WSW 1/4 - 1/2 (0.324 mi.)	V97	429
MAJOR PETROLEUM B.P. Facility Type: Hazardous Sites List FSID Number: 61931157 Facility Status: Cleanup Started	1302 PUYALLUP AVE	ENE 1/4 - 1/2 (0.420 mi.)	AH142	744
STANDARD CHEMICAL CO Facility Type: Hazardous Sites List FSID Number: 85776142 Facility Status: CC-Perf. Monitoring	2159 DOCK ST	WNW 1/4 - 1/2 (0.465 mi.)	166	884
SOUND TRANSIT TACOMA Facility Type: Hazardous Sites List FSID Number: 7912006 Facility Status: Cleanup Started	115 S 26TH ST	WSW 1/4 - 1/2 (0.485 mi.)	AP175	968
TACOMA COAL GASIFICA Facility Type: Hazardous Sites List FSID Number: 1249 Facility Status: Cleanup Started	22ND ST & A ST	WNW 1/2 - 1 (0.512 mi.)	AS186	1095
FOREMOST DAIRY Facility Type: Hazardous Sites List FSID Number: 22019 Facility Status: Cleanup Started	2413 PACIFIC AVE S	W 1/2 - 1 (0.527 mi.)	188	1100
US BANK PACIFIC AVE Facility Type: Hazardous Sites List FSID Number: 10919 Facility Status: Cleanup Started	2317 PACIFIC AVE	W 1/2 - 1 (0.532 mi.)	189	1104
28TH ST CITY OF TACO Facility Type: Hazardous Sites List	2801 PACIFIC AVE	WSW 1/2 - 1 (0.583 mi.)	197	1176

EXECUTIVE SUMMARY

<p>FSID Number: 362821 Facility Status: Cleanup Started</p>				
<p>PUGNETTI PARK Facility Type: Hazardous Sites List FSID Number: 42385149 Facility Status: Awaiting Cleanup</p>	2085 PACIFIC AVE S	WNW 1/2 - 1 (0.594 mi.)	AT200	1195
<p>WASHINGTON STATE HIS Facility Type: Hazardous Sites List FSID Number: 4553045 Facility Status: Awaiting Cleanup</p>	1911 PACIFIC AVE	WNW 1/2 - 1 (0.627 mi.)	AU203	1206
<p>25TH & HOLGATE S TAC Facility Type: Hazardous Sites List FSID Number: 16358 Facility Status: Cleanup Started</p>	25TH & HOLGATE S	WSW 1/2 - 1 (0.642 mi.)	205	1207
<p>BNSF S HOOD ST RENTA Facility Type: Hazardous Sites List FSID Number: 969 Facility Status: Awaiting Cleanup</p>	S HOOD ST	WSW 1/2 - 1 (0.693 mi.)	214	1381
<p>WA UW TACOMA BRANCH Facility Type: Hazardous Sites List FSID Number: 1325 Facility Status: Cleanup Started</p>	1900 COMMERCE	WNW 1/2 - 1 (0.700 mi.)	216	1384
<p>UNION PACIFIC RR TUN Facility Type: Hazardous Sites List FSID Number: 1292 Facility Status: Awaiting Cleanup</p>	JEFFERSON & 25TH & C	WSW 1/2 - 1 (0.717 mi.)	222	1435
<p>PACIFIC QUICKSTOP Facility Type: Hazardous Sites List FSID Number: 74455879 Facility Status: Cleanup Started</p>	1548 PACIFIC AVE	NW 1/2 - 1 (0.803 mi.)	229	1514
<p>NEWMAN RECYCLING Facility Type: Hazardous Sites List FSID Number: 69871828 Facility Status: Awaiting Cleanup</p>	409 E MORTON ST	S 1/2 - 1 (0.849 mi.)	233	1527
<p>TACOMA CITY CONVENTI Facility Type: Hazardous Sites List FSID Number: 8168704 Facility Status: Awaiting Cleanup</p>	1500 BROADWAY	NW 1/2 - 1 (0.873 mi.)	234	1538
<p>USPS DOWNTOWN TACOMA Facility Type: Hazardous Sites List FSID Number: 99997000 Facility Status: Awaiting Cleanup</p>	S 14TH ST & COURT A	NW 1/2 - 1 (0.918 mi.)	236	1542
<p>SAUROS CLEANERAMA TA Facility Type: Hazardous Sites List FSID Number: 4339824 Facility Status: CC-Perf. Monitoring</p>	1401 S PACIFIC AVE	NW 1/2 - 1 (0.921 mi.)	237	1544
<p>1502 MARKET ST TACOM Facility Type: Hazardous Sites List FSID Number: 72222742 Facility Status: Cleanup Started</p>	1502 MARKET ST	NW 1/2 - 1 (0.950 mi.)	238	1580
<p>Lower Elevation</p>	Address	Direction / Distance	Map ID	Page
SMURFIT STONE CONTAI	817 E 27TH ST	SSE 1/8 - 1/4 (0.167 mi.)	L45	197

EXECUTIVE SUMMARY

Facility Type: Hazardous Sites List FSID Number: 17167958 Facility Status: Cleanup Started				
BNRR TACOMA YARD PAR	21ST ST & S D ST	NW 1/4 - 1/2 (0.278 mi.)	Q78	298
Facility Type: Hazardous Sites List FSID Number: 1267 Facility Status: Cleanup Started				
BNRR TACOMA YARD PAR	21ST ST & S D ST	NW 1/4 - 1/2 (0.278 mi.)	Q79	300
Facility Type: Hazardous Sites List FSID Number: 3466912 Facility Status: Awaiting Cleanup				
BNRR TACOMA YARD PAR	21ST & S D ST	NW 1/4 - 1/2 (0.322 mi.)	96	427
Facility Type: Hazardous Sites List FSID Number: 91663719 Facility Status: Cleanup Started				
TRUCK RAIL HANDLING	457 E 18TH ST	N 1/4 - 1/2 (0.445 mi.)	AM157	784
Facility Type: Hazardous Sites List FSID Number: 63316697 Facility Status: Awaiting Cleanup				
TACOMA REDEVELOPMENT	THEA FOSS WATERWAY	WNW 1/2 - 1 (0.502 mi.)	183	1054
Facility Type: Hazardous Sites List FSID Number: 1263 Facility Status: CC-Perf. Monitoring				
SUPERVALU NORTHWEST	1525 E D ST	NNW 1/2 - 1 (0.568 mi.)	194	1157
Facility Type: Hazardous Sites List FSID Number: 46295623 Facility Status: Cleanup Started				
CHEVRON BULK PLANT U	1656 E J ST	N 1/2 - 1 (0.572 mi.)	195	1164
Facility Type: Hazardous Sites List FSID Number: 1234 Facility Status: Cleanup Started				
TACOMA TAR PITS	PORTLAND AV & RIVER	NE 1/2 - 1 (0.657 mi.)	207	1212
Facility Type: Hazardous Sites List FSID Number: 221 Facility Status: CC-Perf. Monitoring				
SUNNEN CRANE CO INC	2323 E Q ST	E 1/2 - 1 (0.698 mi.)	215	1382
Facility Type: Hazardous Sites List FSID Number: 61656248 Facility Status: Cleanup Started				
TACOMA CENTRAL NO 1	2201 E PORTLAND AVE	NE 1/2 - 1 (0.703 mi.)	218	1420
Facility Type: Hazardous Sites List FSID Number: 92562654 Facility Status: Cleanup Started				
SEATTLE TRANSFER	1701 BAY ST	E 1/2 - 1 (0.705 mi.)	219	1423
Facility Type: Hazardous Sites List FSID Number: 1228 Facility Status: Awaiting Cleanup				
TACOMA METALS SITE	1919 PORTLAND AVE	NNE 1/2 - 1 (0.734 mi.)	223	1437
Facility Type: Hazardous Sites List FSID Number: 1257 Facility Status: Cleanup Started				
DOCK STREET	1501 E DOCK ST	NW 1/2 - 1 (0.795 mi.)	227	1510

EXECUTIVE SUMMARY

Facility Type: Hazardous Sites List
 FSID Number: 12454784
 Facility Status: Cleanup Started

MIDDLE WATERWAY STEE	E F ST & 11TH ST	NNW 1/2 - 1 (0.983 mi.)	243	1606
Facility Type: Hazardous Sites List				
FSID Number: 55212794				
Facility Status: CC-Perf. Monitoring				

State- and tribal - equivalent CERCLIS

WA CSCSL: The State Hazardous Waste Sites records are the states' equivalent to CERCLIS. These sites may or may not already be listed on the federal CERCLIS list. Priority sites planned for cleanup using state funds (state equivalent of Superfund) are identified along with sites where cleanup will be paid for by potentially responsible parties. The data come from the Department of Ecology's Confirmed & Suspected Contaminated Sites List.

A review of the WA CSCSL list, as provided by EDR, and dated 07/13/2020 has revealed that there are 84 WA CSCSL sites within approximately 1 mile of the target property.

<u>Equal/Higher Elevation</u>	<u>Address</u>	<u>Direction / Distance</u>	<u>Map ID</u>	<u>Page</u>
FORMER TEXACO SERVIC	704 PUYALLUP AVE	NW 0 - 1/8 (0.038 mi.)	B13	33
Site Status: Cleanup Started				
Clean Up Siteid: 14432				
Facility ID: 78349				
Soil: Below Cleanup Levels				
Soil: Confirmed Above Cleanup Levels				
Ground Water: Confirmed Above Cleanup Levels				
Contaminant Name: Arsenic				
Contaminant Name: Lead				
Contaminant Name: Metals - Other				
Contaminant Name: Petroleum-Gasoline				
FREIGHTHOUSE SQUARE,	602 E 25TH ST	WSW 0 - 1/8 (0.085 mi.)	D21	60
Site Status: Cleanup Started				
Clean Up Siteid: 14416				
Facility ID: 206719				
Soil: Confirmed Above Cleanup Levels				
Ground Water: Confirmed Above Cleanup Levels				
Contaminant Name: Arsenic				
Contaminant Name: Petroleum-Other				
Contaminant Name: Polycyclic Aromatic Hydrocarbons				
SOUTH SOUND RADIATOR	509 PUYALLUP AVE	WNW 1/8 - 1/4 (0.157 mi.)	J41	177
Site Status: Awaiting Cleanup				
Clean Up Siteid: 3600				
Facility ID: 8785404				
Soil: Confirmed Above Cleanup Levels				
Ground Water: Suspected				
Contaminant Name: Non-Halogenated Solvents				
Contaminant Name: Petroleum Products-Unspecified				
BNSF TACOMA FUELING	1001 PUYALLUP AVE	WNW 1/8 - 1/4 (0.176 mi.)	50	210
Site Status: Awaiting Cleanup				
Clean Up Siteid: 1634				

EXECUTIVE SUMMARY

Ground Water: Confirmed Above Cleanup Levels
 Contaminant Name: Arsenic
 Contaminant Name: Benzene
 Contaminant Name: Lead
 Contaminant Name: Other Non-Halogenated Organics
 Contaminant Name: Petroleum-Diesel

**Additional key fields are available in the Map Findings section*

<p>MAJOR PETROLEUM B.P. Site Status: Cleanup Started Clean Up Siteid: 6385 Facility ID: 61931157 Soil: Confirmed Above Cleanup Levels Ground Water: Confirmed Above Cleanup Levels Contaminant Name: Petroleum-Other</p>	<p>1302 PUYALLUP AVE</p>	<p>ENE 1/4 - 1/2 (0.420 mi.)</p>	<p>AH142</p>	<p>744</p>
<p>BETTE MCBRIER Site Status: Awaiting Cleanup Clean Up Siteid: 13150 Facility ID: 64297321 Soil: Confirmed Above Cleanup Levels Ground Water: Confirmed Above Cleanup Levels Contaminant Name: Benzene Contaminant Name: Non-Halogenated Solvents Contaminant Name: Petroleum-Gasoline Contaminant Name: Petroleum-Other</p>	<p>1320 PUYALLUP AVE</p>	<p>ENE 1/4 - 1/2 (0.458 mi.)</p>	<p>164</p>	<p>875</p>
<p>STANDARD CHEMICAL CO Site Status: CC-Perf. Monitoring Clean Up Siteid: 4375 Facility ID: 85776142 Soil: Suspected Soil: Confirmed Above Cleanup Levels Ground Water: Confirmed Above Cleanup Levels Contaminant Name: Petroleum Products-Unspecified Contaminant Name: Phenolic Compounds Contaminant Name: Polycyclic Aromatic Hydrocarbons Surface Water: Confirmed Above Cleanup Levels</p>	<p>2159 DOCK ST</p>	<p>WNW 1/4 - 1/2 (0.465 mi.)</p>	<p>166</p>	<p>884</p>
<p>SOUND TRANSIT TACOMA Site Status: Cleanup Started Clean Up Siteid: 1107 Facility ID: 7912006 Soil: Confirmed Above Cleanup Levels Soil: Below Cleanup Levels Ground Water: Confirmed Above Cleanup Levels Ground Water: Below Cleanup Levels Ground Water: Suspected Contaminant Name: Metals Priority Pollutants Contaminant Name: Non-Halogenated Solvents Contaminant Name: Petroleum Products-Unspecified Contaminant Name: Polycyclic Aromatic Hydrocarbons</p>	<p>115 S 26TH ST</p>	<p>WSW 1/4 - 1/2 (0.485 mi.)</p>	<p>AP175</p>	<p>968</p>
<p>HOLLAND QUALITY CLEA Site Status: Cleanup Started Clean Up Siteid: 10614 Facility ID: 81634828 Soil: Below Cleanup Levels</p>	<p>102 S 24TH ST</p>	<p>W 1/4 - 1/2 (0.487 mi.)</p>	<p>AQ176</p>	<p>984</p>

EXECUTIVE SUMMARY

Soil: Suspected Soil: Confirmed Above Cleanup Levels Ground Water: Suspected Contaminant Name: Petroleum-Gasoline Contaminant Name: Petroleum-Other				
WASHINGTON STATE HIS	1911 PACIFIC AVE	WNW 1/2 - 1 (0.627 mi.)	AU203	1206
Site Status: Awaiting Cleanup Clean Up Siteid: 3332 Facility ID: 4553045 Soil: Confirmed Above Cleanup Levels Ground Water: Confirmed Above Cleanup Levels Contaminant Name: Petroleum Products-Unspecified				
WSDOT SR 705 ON RAMP		SW 1/2 - 1 (0.627 mi.)	204	1207
Site Status: Cleanup Started Clean Up Siteid: 14642 Facility ID: 27197 Soil: Confirmed Above Cleanup Levels Contaminant Name: Lead				
25TH & HOLGATE S TAC	25TH & HOLGATE S	WSW 1/2 - 1 (0.642 mi.)	205	1207
Site Status: Cleanup Started Clean Up Siteid: 1763 Facility ID: 16358 Soil: Confirmed Above Cleanup Levels Ground Water: Suspected Contaminant Name: Metals Priority Pollutants Contaminant Name: Petroleum Products-Unspecified				
COLUMBIA ENERGY RESO	2120 S C ST	W 1/2 - 1 (0.655 mi.)	206	1209
Site Status: Cleanup Started Clean Up Siteid: 11837 Facility ID: 43392187 Soil: Confirmed Above Cleanup Levels Contaminant Name: Petroleum-Other Contaminant Name: Polycyclic Aromatic Hydrocarbons				
SHAUB ELLISON CO TAC	1902 PACIFIC AVE	WNW 1/2 - 1 (0.662 mi.)	208	1216
Site Status: Cleanup Started Clean Up Siteid: 7568 Facility ID: 4283388 Soil: Confirmed Above Cleanup Levels Contaminant Name: Petroleum-Other				
UNIVERSITY OF WASHIN	1904 COMMERCE ST	WNW 1/2 - 1 (0.669 mi.)	AV209	1220
Site Status: Cleanup Started Clean Up Siteid: 7788 Facility ID: 8411422 Soil: Confirmed Above Cleanup Levels Ground Water: Confirmed Above Cleanup Levels Contaminant Name: Petroleum-Other				
R & R INVESTMENT	1920 C ST S	WNW 1/2 - 1 (0.687 mi.)	211	1223
Site Status: Cleanup Started Clean Up Siteid: 9505 Facility ID: 51567736 Soil: Confirmed Above Cleanup Levels Contaminant Name: Petroleum-Other				
BNSF S HOOD ST RENTA	S HOOD ST	WSW 1/2 - 1 (0.693 mi.)	214	1381

EXECUTIVE SUMMARY

Site Status: Awaiting Cleanup
 Clean Up Siteid: 51
 Facility ID: 969
 Soil: Confirmed Above Cleanup Levels
 Contaminant Name: Petroleum Products-Unspecified

WA UW TACOMA BRANCH **1900 COMMERCE** **WNW 1/2 - 1 (0.700 mi.)** **216** **1384**

Site Status: Cleanup Started
 Clean Up Siteid: 141
 Facility ID: 1325
 Soil: Confirmed Above Cleanup Levels
 Ground Water: Confirmed Above Cleanup Levels
 Contaminant Name: Base/Neutral/Acid Organics
 Contaminant Name: Halogenated Organics
 Contaminant Name: Petroleum Products-Unspecified

TACOMA UNION STA **1717 PACIFIC AVE** **WNW 1/2 - 1 (0.705 mi.)** **220** **1425**

Site Status: Awaiting Cleanup
 Clean Up Siteid: 13045
 Facility ID: 71886388
 Soil: Suspected
 Contaminant Name: Petroleum-Other

CAMARANO BROTHERS **2340 JEFFERSON AVE** **W 1/2 - 1 (0.716 mi.)** **221** **1430**

Site Status: Cleanup Started
 Clean Up Siteid: 8023
 Facility ID: 14192885
 Soil: Below Cleanup Levels
 Soil: Confirmed Above Cleanup Levels
 Contaminant Name: Benzene
 Contaminant Name: Lead
 Contaminant Name: Other Non-Halogenated Organics
 Contaminant Name: Petroleum-Gasoline

UNION PACIFIC RR TUN **JEFFERSON & 25TH & C** **WSW 1/2 - 1 (0.717 mi.)** **222** **1435**

Site Status: Awaiting Cleanup
 Clean Up Siteid: 3259
 Facility ID: 1292
 Soil: Suspected
 Ground Water: Confirmed Above Cleanup Levels
 Contaminant Name: Halogenated Organics
 Contaminant Name: Non-Halogenated Solvents
 Contaminant Name: Petroleum Products-Unspecified

TACOMA CHRISTIAN CEN **3523 MCKINLEY AVE** **SSE 1/2 - 1 (0.786 mi.)** **226** **1504**

Site Status: Awaiting Cleanup
 Clean Up Siteid: 13145
 Facility ID: 24192
 Soil: Suspected
 Contaminant Name: Petroleum-Other

PRAIRIE LINE TRAIL **1547 PACIFIC AVE** **NW 1/2 - 1 (0.801 mi.)** **228** **1512**

Site Status: Awaiting Cleanup
 Clean Up Siteid: 14666
 Facility ID: 82265
 Soil: Suspected
 Soil: Confirmed Above Cleanup Levels
 Soil: Below Cleanup Levels
 Contaminant Name: Halogenated Solvents

EXECUTIVE SUMMARY

Contaminant Name: Lead				
Contaminant Name: Other Halogenated Organics				
Contaminant Name: Petroleum-Other				
Contaminant Name: Polycyclic Aromatic Hydrocarbons				
PACIFIC QUICKSTOP	1548 PACIFIC AVE	NW 1/2 - 1 (0.803 mi.)	229	1514
Site Status: Cleanup Started				
Clean Up Siteid: 6609				
Facility ID: 74455879				
Soil: Confirmed Above Cleanup Levels				
Ground Water: Confirmed Above Cleanup Levels				
Contaminant Name: Metals Priority Pollutants				
Contaminant Name: Non-Halogenated Solvents				
Contaminant Name: Petroleum-Other				
ROMAN MEAL COMPANY	2101 SO TACOMA WAY P	W 1/2 - 1 (0.845 mi.)	232	1524
Site Status: Awaiting Cleanup				
Clean Up Siteid: 14707				
Facility ID: 9985951				
Soil: Confirmed Above Cleanup Levels				
Soil: Below Cleanup Levels				
Ground Water: Suspected				
Contaminant Name: Arsenic				
Contaminant Name: Lead				
Contaminant Name: Metals - Other				
Contaminant Name: Petroleum-Diesel				
Contaminant Name: Petroleum-Other				
NEWMAN RECYCLING	409 E MORTON ST	S 1/2 - 1 (0.849 mi.)	233	1527
Site Status: Awaiting Cleanup				
Clean Up Siteid: 4620				
Facility ID: 69871828				
Soil: Confirmed Above Cleanup Levels				
Ground Water: Suspected				
Contaminant Name: Metals Priority Pollutants				
Contaminant Name: Petroleum Products-Unspecified				
TACOMA CITY CONVENTI	1500 BROADWAY	NW 1/2 - 1 (0.873 mi.)	234	1538
Site Status: Awaiting Cleanup				
Clean Up Siteid: 4023				
Facility ID: 8168704				
Ground Water: Confirmed Above Cleanup Levels				
Contaminant Name: Halogenated Organics				
Contaminant Name: Petroleum Products-Unspecified				
Surface Water: Suspected				
35TH ST LANDFILL CIT	S 35TH ST & PACIFIC	SSW 1/2 - 1 (0.915 mi.)	235	1540
Site Status: Cleanup Started				
Clean Up Siteid: 341				
Facility ID: 5774537				
Soil: Confirmed Above Cleanup Levels				
Soil: Suspected				
Ground Water: Suspected				
Contaminant Name: Arsenic				
Contaminant Name: Metals Priority Pollutants				
Contaminant Name: Petroleum Products-Unspecified				
Contaminant Name: Polycyclic Aromatic Hydrocarbons				
Surface Water: Confirmed Above Cleanup Levels				
USPS DOWNTOWN TACOMA	S 14TH ST & COURT A	NW 1/2 - 1 (0.918 mi.)	236	1542

EXECUTIVE SUMMARY

Site Status: Awaiting Cleanup
 Clean Up Siteid: 4741
 Facility ID: 99997000
 Soil: Confirmed Above Cleanup Levels
 Contaminant Name: Metals Priority Pollutants
 Contaminant Name: Non-Halogenated Solvents
 Contaminant Name: Petroleum Products-Unspecified
 Contaminant Name: Polycyclic Aromatic Hydrocarbons

SAUROS CLEANERAMA TA **1401 S PACIFIC AVE** **NW 1/2 - 1 (0.921 mi.)** **237** **1544**

Site Status: CC-Perf. Monitoring
 Clean Up Siteid: 3310
 Facility ID: 4339824
 Soil: Confirmed Above Cleanup Levels
 Soil: Suspected
 Ground Water: Confirmed Above Cleanup Levels
 Contaminant Name: Halogenated Organics
 Contaminant Name: Halogenated Solvents
 Contaminant Name: Metals Priority Pollutants
 Contaminant Name: Non-Halogenated Solvents

1502 MARKET ST TACOM **1502 MARKET ST** **NW 1/2 - 1 (0.950 mi.)** **238** **1580**

Site Status: Cleanup Started
 Clean Up Siteid: 6561
 Facility ID: 72222742
 Soil: Confirmed Above Cleanup Levels
 Ground Water: Confirmed Above Cleanup Levels
 Contaminant Name: Petroleum-Other

KAHNE & KAHNE PROPER **2117 YAKIMA AVE** **W 1/2 - 1 (0.971 mi.)** **241** **1603**

Site Status: Awaiting Cleanup
 Clean Up Siteid: 14550
 Facility ID: 54136
 Soil: Confirmed Above Cleanup Levels
 Contaminant Name: Lead
 Contaminant Name: Metals - Other

<u>Lower Elevation</u>	<u>Address</u>	<u>Direction / Distance</u>	<u>Map ID</u>	<u>Page</u>
------------------------	----------------	-----------------------------	---------------	-------------

TACOMA TRESTLE TRACK	824 E 25TH STREET	E 1/8 - 1/4 (0.128 mi.)	35	165
-----------------------------	--------------------------	--------------------------------	-----------	------------

Site Status: Awaiting Cleanup
 Clean Up Siteid: 14992
 Facility ID: 8199
 Soil: Suspected
 Soil: Confirmed Above Cleanup Levels
 Ground Water: Confirmed Above Cleanup Levels
 Contaminant Name: Arsenic
 Contaminant Name: Petroleum-Diesel
 Contaminant Name: Petroleum-Gasoline
 Contaminant Name: Polycyclic Aromatic Hydrocarbons

MENDEZ PROPERTY	910 PUYALLUP AVE	ENE 1/8 - 1/4 (0.132 mi.)	137	169
------------------------	-------------------------	----------------------------------	------------	------------

Site Status: Cleanup Started
 Clean Up Siteid: 6355
 Facility ID: 59632952
 Soil: Confirmed Above Cleanup Levels
 Ground Water: Confirmed Above Cleanup Levels
 Contaminant Name: Petroleum Products-Unspecified

EXECUTIVE SUMMARY

Contaminant Name: Petroleum-Gasoline				
SMURFIT STONE CONTAI	817 E 27TH ST	SSE 1/8 - 1/4 (0.167 mi.)	L45	197
Site Status: Cleanup Started				
Clean Up Siteid: 4529				
Facility ID: 17167958				
Soil: Suspected				
Ground Water: Confirmed Above Cleanup Levels				
Contaminant Name: Petroleum Products-Unspecified				
SOUND TRANSIT TACOMA	XXX E 25TH ST	E 1/8 - 1/4 (0.168 mi.)	47	198
Site Status: Awaiting Cleanup				
Clean Up Siteid: 14417				
Facility ID: 608568				
Soil: Confirmed Above Cleanup Levels				
Ground Water: Confirmed Above Cleanup Levels				
Contaminant Name: Arsenic				
Contaminant Name: Lead				
Contaminant Name: Mercury				
Contaminant Name: Other Non-Halogenated Organics				
Contaminant Name: Petroleum-Diesel				
<i>*Additional key fields are available in the Map Findings section</i>				
BNRR TACOMA YARD PAR	21ST ST & S D ST	NW 1/4 - 1/2 (0.278 mi.)	Q77	295
Site Status: Awaiting Cleanup				
Site Status: Cleanup Started				
Clean Up Siteid: 4081				
Clean Up Siteid: 4323				
Facility ID: 94957214				
Facility ID: 81267111				
Soil: Confirmed Above Cleanup Levels				
Ground Water: Confirmed Above Cleanup Levels				
Ground Water: Suspected				
Contaminant Name: Non-Halogenated Solvents				
Contaminant Name: Petroleum Products-Unspecified				
Contaminant Name: Polycyclic Aromatic Hydrocarbons				
Contaminant Name: Base/Neutral/Acid Organics				
BNRR TACOMA YARD PAR	21ST ST & S D ST	NW 1/4 - 1/2 (0.278 mi.)	Q78	298
Site Status: Cleanup Started				
Clean Up Siteid: 3554				
Facility ID: 1267				
Soil: Confirmed Above Cleanup Levels				
Soil: Suspected				
Ground Water: Confirmed Above Cleanup Levels				
Ground Water: Suspected				
Contaminant Name: Base/Neutral/Acid Organics				
Contaminant Name: Petroleum Products-Unspecified				
Contaminant Name: Polycyclic Aromatic Hydrocarbons				
BNRR TACOMA YARD PAR	21ST ST & S D ST	NW 1/4 - 1/2 (0.278 mi.)	Q79	300
Site Status: Awaiting Cleanup				
Clean Up Siteid: 458				
Facility ID: 3466912				
Soil: Confirmed Above Cleanup Levels				
Ground Water: Confirmed Above Cleanup Levels				
Contaminant Name: Metals Priority Pollutants				
Contaminant Name: Petroleum Products-Unspecified				
BNRR TACOMA YARD PAR	21ST & S D ST	NW 1/4 - 1/2 (0.322 mi.)	96	427

EXECUTIVE SUMMARY

Site Status: Cleanup Started
 Clean Up Siteid: 579
 Facility ID: 91663719
 Soil: Confirmed Above Cleanup Levels
 Soil: Suspected
 Ground Water: Confirmed Above Cleanup Levels
 Ground Water: Suspected
 Contaminant Name: Base/Neutral/Acid Organics
 Contaminant Name: Metals Priority Pollutants
 Contaminant Name: Petroleum Products-Unspecified

TACOMA TRANSLOAD INC **501 E 19TH ST** **N 1/4 - 1/2 (0.398 mi.)** **AE131** **611**

Site Status: Cleanup Started
 Clean Up Siteid: 1981
 Facility ID: 25392634
 Soil: Remediated
 Ground Water: Suspected
 Contaminant Name: Petroleum Products-Unspecified

TRUCK RAIL HANDLING **457 E 18TH ST** **N 1/4 - 1/2 (0.445 mi.)** **AM157** **784**

Site Status: Awaiting Cleanup
 Clean Up Siteid: 11416
 Facility ID: 63316697
 Soil: Suspected
 Soil: Confirmed Above Cleanup Levels
 Contaminant Name: Metals - Other
 Contaminant Name: Petroleum-Gasoline
 Contaminant Name: Polycyclic Aromatic Hydrocarbons

TACOMA REDEVELOPMENT **THEA FOSS WATERWAY** **WNW 1/2 - 1 (0.502 mi.)** **183** **1054**

Site Status: CC-Perf. Monitoring
 Clean Up Siteid: 3677
 Facility ID: 1263
 Soil: Suspected
 Soil: Confirmed Above Cleanup Levels
 Soil: Remediated
 Ground Water: Confirmed Above Cleanup Levels
 Ground Water: Remediated
 Contaminant Name: Asbestos
 Contaminant Name: Base/Neutral/Acid Organics
 Contaminant Name: Conventional Contaminants, Inorganic
 Contaminant Name: Conventional Contaminants, Organic
 Contaminant Name: Corrosive Wastes
**Additional key fields are available in the Map Findings section*
 Surface Water: Confirmed Above Cleanup Levels
 Surface Water: Remediated

BNSF D ST PIPELINE **18TH & D ST** **NW 1/2 - 1 (0.535 mi.)** **190** **1109**

Site Status: CC-Perf. Monitoring
 Clean Up Siteid: 1350
 Facility ID: 2923141
 Soil: Confirmed Above Cleanup Levels
 Ground Water: Confirmed Above Cleanup Levels
 Contaminant Name: Petroleum Products-Unspecified
 Contaminant Name: Polycyclic Aromatic Hydrocarbons
 Surface Water: Confirmed Above Cleanup Levels

AMERICAN PETROLEUM E **2117 E RIVER ST** **ENE 1/2 - 1 (0.558 mi.)** **192** **1113**

EXECUTIVE SUMMARY

Site Status: Cleanup Started
 Clean Up Siteid: 12931
 Facility ID: 13278
 Soil: Confirmed Above Cleanup Levels
 Ground Water: Confirmed Above Cleanup Levels
 Contaminant Name: Arsenic
 Contaminant Name: Lead
 Contaminant Name: Mercury
 Contaminant Name: Metals - Other
 Contaminant Name: Petroleum-Diesel
**Additional key fields are available in the Map Findings section*

PSE TACOMA HISTORICA	2200 E RIVER ST	NE 1/2 - 1 (0.566 mi.)	193	1133
Site Status: Awaiting Cleanup Clean Up Siteid: 3553 Facility ID: 1252 Soil: Confirmed Above Cleanup Levels Ground Water: Confirmed Above Cleanup Levels Contaminant Name: Metals - Other Contaminant Name: Petroleum Products-Unspecified Contaminant Name: Polycyclic Aromatic Hydrocarbons Surface Water: Suspected				
SUPERVALU NORTHWEST	1525 E D ST	NNW 1/2 - 1 (0.568 mi.)	194	1157
Site Status: Cleanup Started Clean Up Siteid: 9315 Facility ID: 46295623 Ground Water: Confirmed Above Cleanup Levels Contaminant Name: Petroleum-Diesel				
CHEVRON BULK PLANT U	1656 E J ST	N 1/2 - 1 (0.572 mi.)	195	1164
Site Status: Cleanup Started Clean Up Siteid: 3762 Facility ID: 1234 Soil: Confirmed Above Cleanup Levels Soil: Suspected Ground Water: Confirmed Above Cleanup Levels Ground Water: Suspected Contaminant Name: Benzene Contaminant Name: Metals Priority Pollutants Contaminant Name: Non-Halogenated Solvents Contaminant Name: Petroleum Products-Unspecified Contaminant Name: Petroleum-Diesel <i>*Additional key fields are available in the Map Findings section</i> Surface Water: Suspected				
TACOMA TAR PITS	PORTLAND AV & RIVER	NE 1/2 - 1 (0.657 mi.)	207	1212
Site Status: CC-Perf. Monitoring Clean Up Siteid: 622 Facility ID: 221 Soil: Confirmed Above Cleanup Levels Ground Water: Confirmed Above Cleanup Levels Contaminant Name: Metals Priority Pollutants Contaminant Name: Non-Halogenated Solvents Contaminant Name: Polychlorinated biPhenyls (PCB) Contaminant Name: Polycyclic Aromatic Hydrocarbons				
UNION PACIFIC RAILRO	2300 CLEVELAND WAY	ENE 1/2 - 1 (0.671 mi.)	210	1221

EXECUTIVE SUMMARY

Site Status: Awaiting Cleanup
 Clean Up Siteid: 14535
 Facility ID: 67690
 Soil: Confirmed Above Cleanup Levels
 Contaminant Name: Benzene
 Contaminant Name: Non-Halogenated Solvents
 Contaminant Name: Petroleum-Diesel

RAINIER RICHLITE CO **624 E 15TH ST** **N 1/2 - 1 (0.691 mi.)** **213** **1280**

Site Status: Cleanup Started
 Clean Up Siteid: 10604
 Facility ID: 81457934
 Soil: Suspected
 Ground Water: Confirmed Above Cleanup Levels
 Contaminant Name: Benzene
 Contaminant Name: Other Non-Halogenated Organics
 Contaminant Name: Petroleum-Diesel
 Contaminant Name: Petroleum-Gasoline
 Contaminant Name: Petroleum-Other

*Additional key fields are available in the Map Findings section

SUNNEN CRANE CO INC **2323 E Q ST** **E 1/2 - 1 (0.698 mi.)** **215** **1382**

Site Status: Cleanup Started
 Clean Up Siteid: 9894
 Facility ID: 61656248
 Soil: Confirmed Above Cleanup Levels
 Contaminant Name: Petroleum-Other

RENTAL SERVICE CORPO **2302 E Q ST** **E 1/2 - 1 (0.703 mi.)** **217** **1386**

Site Status: Cleanup Started
 Clean Up Siteid: 4264
 Facility ID: 26536148
 Soil: Remediated-Below
 Ground Water: Below Cleanup Levels
 Contaminant Name: Petroleum Products-Unspecified
 Contaminant Name: Petroleum-Other
 Surface Water: Suspected

TACOMA CENTRAL NO 1 **2201 E PORTLAND AVE** **NE 1/2 - 1 (0.703 mi.)** **218** **1420**

Site Status: Cleanup Started
 Clean Up Siteid: 6868
 Facility ID: 92562654
 Soil: Confirmed Above Cleanup Levels
 Ground Water: Confirmed Above Cleanup Levels
 Contaminant Name: Metals Priority Pollutants
 Contaminant Name: Petroleum-Diesel

SEATTLE TRANSFER **1701 BAY ST** **E 1/2 - 1 (0.705 mi.)** **219** **1423**

Site Status: Awaiting Cleanup
 Clean Up Siteid: 3252
 Facility ID: 1228
 Soil: Confirmed Above Cleanup Levels
 Ground Water: Suspected
 Contaminant Name: Petroleum Products-Unspecified
 Surface Water: Suspected

TACOMA METALS SITE **1919 PORTLAND AVE** **NNE 1/2 - 1 (0.734 mi.)** **223** **1437**

Site Status: Cleanup Started
 Clean Up Siteid: 3910

EXECUTIVE SUMMARY

Facility ID: 1257
 Soil: Confirmed Above Cleanup Levels
 Soil: Remediated
 Ground Water: Confirmed Above Cleanup Levels
 Ground Water: Below Cleanup Levels
 Contaminant Name: Metals - Other
 Contaminant Name: Metals Priority Pollutants
 Contaminant Name: Other Non-Halogenated Organics
 Contaminant Name: Petroleum Products-Unspecified
 Contaminant Name: Polychlorinated biPhenyls (PCB)
**Additional key fields are available in the Map Findings section*
 Surface Water: Suspected
 Surface Water: Below Cleanup Levels

J M MARTINAC SHIPBUI Site Status: Cleanup Started Clean Up Siteid: 144 Facility ID: 1375	401 E 15TH ST	NNW 1/2 - 1 (0.737 mi.)	224	1453
CLEANER PRESSURE WAS Site Status: Awaiting Cleanup Clean Up Siteid: 13170 Facility ID: 23110 Soil: Suspected Soil: Confirmed Above Cleanup Levels Contaminant Name: Arsenic Contaminant Name: Lead Contaminant Name: Petroleum-Diesel Contaminant Name: Petroleum-Other	1820 E PORTLAND AVE	NNE 1/2 - 1 (0.742 mi.)	225	1502
DOCK STREET Site Status: Cleanup Started Clean Up Siteid: 7940 Facility ID: 12454784 Soil: Confirmed Above Cleanup Levels Contaminant Name: Petroleum-Other	1501 E DOCK ST	NW 1/2 - 1 (0.795 mi.)	227	1510
BNSF RAILROAD ROW MP Site Status: Awaiting Cleanup Clean Up Siteid: 11779 Facility ID: 16491 Soil: Confirmed Above Cleanup Levels Ground Water: Suspected Contaminant Name: Non-Halogenated Solvents Contaminant Name: Petroleum-Other Surface Water: Suspected	38.5 MILEPOST	E 1/2 - 1 (0.805 mi.)	230	1521
UNION PACIFIC RAILRO Site Status: Cleanup Started Clean Up Siteid: 14661 Facility ID: 53785 Soil: Suspected Contaminant Name: Lead Contaminant Name: Non-Halogenated Solvents Contaminant Name: Petroleum-Diesel Contaminant Name: Petroleum-Other Contaminant Name: Polycyclic Aromatic Hydrocarbons	1228 ST PAUL AVE	N 1/2 - 1 (0.814 mi.)	231	1522
PETRICH MARINE DOCK	1118 TO 1120 E D ST	NNW 1/2 - 1 (0.953 mi.)	239	1584

EXECUTIVE SUMMARY

Site Status: Cleanup Started
 Clean Up Siteid: 3980
 Facility ID: 414876
 Soil: Remediated-Below
 Ground Water: Remediated-Below
 Contaminant Name: Arsenic
 Contaminant Name: Halogenated Organics
 Contaminant Name: Lead
 Contaminant Name: Metals Priority Pollutants
 Contaminant Name: Petroleum Products-Unspecified
**Additional key fields are available in the Map Findings section*

FLOWERVE CORPORATIO **2007 STEWART ST** **NE 1/2 - 1 (0.961 mi.)** **240** **1588**

Site Status: Cleanup Started
 Clean Up Siteid: 2637
 Facility ID: 8481432
 Soil: Confirmed Above Cleanup Levels
 Ground Water: Confirmed Above Cleanup Levels
 Contaminant Name: Petroleum Products-Unspecified

PIERCE COUNTY TAX TI **1621 E PORTLAND AVE** **NNE 1/2 - 1 (0.977 mi.)** **242** **1604**

Site Status: Awaiting Cleanup
 Clean Up Siteid: 12590
 Facility ID: 2930
 Soil: Suspected
 Soil: Confirmed Above Cleanup Levels
 Contaminant Name: Metals - Other
 Contaminant Name: Petroleum-Other
 Contaminant Name: Polychlorinated biPhenyls (PCB)
 Contaminant Name: Polycyclic Aromatic Hydrocarbons

MIDDLE WATERWAY STEE **E F ST & 11TH ST** **NNW 1/2 - 1 (0.983 mi.)** **243** **1606**

Site Status: CC-Perf. Monitoring
 Clean Up Siteid: 3519
 Facility ID: 55212794
 Soil: Confirmed Above Cleanup Levels
 Contaminant Name: Metals Priority Pollutants
 Contaminant Name: Polycyclic Aromatic Hydrocarbons

LYDEN CASTPARTS INC **652 E 11TH ST** **N 1/2 - 1 (0.995 mi.)** **244** **1607**

Site Status: Cleanup Started
 Clean Up Siteid: 10335
 Facility ID: 73627378
 Soil: Confirmed Above Cleanup Levels
 Soil: Suspected
 Ground Water: Confirmed Above Cleanup Levels
 Contaminant Name: Benzene
 Contaminant Name: Other Non-Halogenated Organics
 Contaminant Name: Petroleum-Diesel
 Contaminant Name: Petroleum-Gasoline
 Contaminant Name: Petroleum-Other

EXECUTIVE SUMMARY

State and tribal landfill and/or solid waste disposal site lists

WA SWF/LF: The Solid Waste Facilities/Landfill Sites records typically contain an inventory of solid waste disposal facilities or landfills in a particular state. The data come from the Department of Ecology's Solid Waste Facilities Handbook.

A review of the WA SWF/LF list, as provided by EDR, has revealed that there are 4 WA SWF/LF sites within approximately 0.5 miles of the target property.

<u>Equal/Higher Elevation</u>	<u>Address</u>	<u>Direction / Distance</u>	<u>Map ID</u>	<u>Page</u>
CITY OF TACOMA - DOC Database: SWF/LF, Date of Government Version: 06/05/2020 Facility Type: Pile Used for Storage or Treatment Permit No: 27-725 Facility ID: 1112 Permit Status: Permitted	201 PUYALLUP AVE	W 1/4 - 1/2 (0.366 mi.)	X111	461
LILYBLAD PETROLEUM I Database: SWF/LF, Date of Government Version: 06/05/2020 Facility Type: Recycling (non-regulated) Facility ID: 2157 Permit Status: Recycle Survey	1313 E 25TH ST	E 1/4 - 1/2 (0.457 mi.)	AL163	871
SPRING BACK MATTRESS Database: SWF/LF, Date of Government Version: 06/05/2020 Facility Type: Material Recovery Facility (exempt) Facility ID: 2732 Permit Status: Exempt	2301 DOCK STREET	W 1/4 - 1/2 (0.468 mi.)	170	920

<u>Lower Elevation</u>	<u>Address</u>	<u>Direction / Distance</u>	<u>Map ID</u>	<u>Page</u>
CARAUSTAR Database: SWF/LF, Date of Government Version: 06/05/2020 Facility Type: Recycling (non-regulated) Facility ID: 3313 Permit Status: Exempt	808 E 26TH ST	SE 0 - 1/8 (0.124 mi.)	H33	139

State and tribal leaking storage tank lists

WA LUST: The Leaking Underground Storage Tank Incident Reports contain an inventory of reported leaking underground storage tank incidents. The data come from the Department of Ecology's Leaking Underground Storage Tanks Site List.

A review of the WA LUST list, as provided by EDR, has revealed that there are 15 WA LUST sites within approximately 0.5 miles of the target property.

<u>Equal/Higher Elevation</u>	<u>Address</u>	<u>Direction / Distance</u>	<u>Map ID</u>	<u>Page</u>
MANNA PRO CORP Database: LUST, Date of Government Version: 05/12/2020 Release Date: 01/14/1992 LUST Date: 01/05/2001 Facility Status: LUST - NFA	518 PUYALLUP AVE	W 1/8 - 1/4 (0.170 mi.)	M48	202

EXECUTIVE SUMMARY

Ground Water: Remediated-Below
 Cleanup Site ID: 9332
 Soil: Remediated-Below
 Facility ID: 46689617

CLEVINGER TRUCK SERV	423 PUYALLUP AVE	W 1/8 - 1/4 (0.208 mi.)	N59	229
Database: LUST, Date of Government Version: 05/12/2020 Release Date: 03/01/2007 LUST Date: 12/17/2007 Facility Status: LUST - Cleanup Started Ground Water: Suspected Cleanup Site ID: 5316 Soil: Confirmed Above Cleanup Levels Facility ID: 3291385				
PACIFIC CHARTER SCHO	2300 EAST E ST	WNW 1/8 - 1/4 (0.209 mi.)	N61	238
Database: LUST, Date of Government Version: 05/12/2020 Release Date: 10/22/2015 LUST Date: 05/20/2019 Facility Status: LUST - NFA Cleanup Site ID: 14981 Soil: Remediated-Below Facility ID: 1893				
GONZALES MOTORS	301 PUYALLUP AVE	W 1/4 - 1/2 (0.315 mi.)	R95	422
Database: LUST, Date of Government Version: 05/12/2020 Release Date: 10/02/1996 LUST Date: 08/29/2012 Facility Status: LUST - NFA Cleanup Site ID: 11037 Soil: Below Cleanup Levels Soil: Remediated-Below Facility ID: 91599266				
PUYALLUP AVE GAS STA	1201-1203 PUYALLUP A	ENE 1/4 - 1/2 (0.369 mi.)	Z113	468
Database: LUST, Date of Government Version: 05/12/2020 Release Date: 06/03/2013 LUST Date: 06/03/2013 Facility Status: LUST - Cleanup Started Ground Water: Confirmed Above Cleanup Levels Cleanup Site ID: 12039 Soil: Confirmed Above Cleanup Levels Facility ID: 8374				
AIRSPARES	2617 L ST E	E 1/4 - 1/2 (0.384 mi.)	AB120	531
Database: LUST, Date of Government Version: 05/12/2020 Release Date: 05/04/1998 LUST Date: 04/19/2008 Facility Status: LUST - NFA Ground Water: Below Cleanup Levels Cleanup Site ID: 5946 Soil: Remediated-Above Facility ID: 36399481				
DEPT OF PUBLIC ASSEM	2727 E D ST	SSW 1/4 - 1/2 (0.388 mi.)	AD126	547
Database: LUST, Date of Government Version: 05/12/2020 Release Date: 01/18/2000 LUST Date: 05/24/2000 Facility Status: LUST - NFA				

EXECUTIVE SUMMARY

Cleanup Site ID: 6940
 Soil: Confirmed Above Cleanup Levels
 Facility ID: 96231256

MAJOR PETROLEUM B.P. **1302 PUYALLUP AVE** **ENE 1/4 - 1/2 (0.420 mi.)** **AH142** **744**

Database: LUST, Date of Government Version: 05/12/2020
 Release Date: 05/24/1989
 LUST Date: 12/17/2007
 Facility Status: LUST - Cleanup Started
 Ground Water: Confirmed Above Cleanup Levels
 Cleanup Site ID: 6385
 Soil: Confirmed Above Cleanup Levels
 Facility ID: 61931157

TAFT & COMPANY 1239 **1239 PUYALLUP AVE** **ENE 1/4 - 1/2 (0.423 mi.)** **AI145** **753**

Database: LUST, Date of Government Version: 05/12/2020
 Release Date: 08/18/2000
 LUST Date: 10/10/2000
 Facility Status: LUST - NFA
 Cleanup Site ID: 5932
 Soil: Confirmed Above Cleanup Levels
 Facility ID: 35539812

HOLLAND QUALITY CLEA **102 S 24TH ST** **W 1/4 - 1/2 (0.487 mi.)** **AQ176** **984**

Database: LUST, Date of Government Version: 05/12/2020
 Release Date: 06/05/1998
 LUST Date: 08/25/2014
 Facility Status: LUST - Cleanup Started
 Cleanup Site ID: 10614
 Soil: Below Cleanup Levels
 Soil: Confirmed Above Cleanup Levels
 Facility ID: 81634828

Lower Elevation	Address	Direction / Distance	Map ID	Page
-----------------	---------	----------------------	--------	------

WESTERN BEER DISTRIB	712 EAST 26TH	S 0 - 1/8 (0.102 mi.)	26	68
-----------------------------	----------------------	------------------------------	-----------	-----------

Database: LUST, Date of Government Version: 05/12/2020
 Release Date: 06/25/1992
 LUST Date: 10/15/1996
 Facility Status: LUST - NFA
 Cleanup Site ID: 6346
 Soil: Remediated
 Soil: Confirmed Above Cleanup Levels
 Facility ID: 58813229

MENDEZ PROPERTY	910 PUYALLUP AVE	ENE 1/8 - 1/4 (0.132 mi.)	I37	169
------------------------	-------------------------	----------------------------------	------------	------------

Database: LUST, Date of Government Version: 05/12/2020
 Release Date: 02/06/1998
 LUST Date: 05/21/2003
 Facility Status: LUST - Cleanup Started
 Ground Water: Confirmed Above Cleanup Levels
 Cleanup Site ID: 6355
 Soil: Confirmed Above Cleanup Levels
 Facility ID: 59632952

NICHOLS TRUCKING CO	424 E 19TH ST	NNW 1/4 - 1/2 (0.407 mi.)	AF135	614
----------------------------	----------------------	----------------------------------	--------------	------------

Database: LUST, Date of Government Version: 05/12/2020
 Release Date: 11/12/2001

EXECUTIVE SUMMARY

LUST Date: 08/29/2012
 Facility Status: LUST - NFA
 Cleanup Site ID: 7877
 Soil: Remediated-Below
 Soil: Below Cleanup Levels
 Facility ID: 11174741

TAFT & COMPANY **1247 PUYALLUP AVENUE** **ENE 1/4 - 1/2 (0.455 mi.)** **AN161** **867**

Database: LUST, Date of Government Version: 05/12/2020
 Release Date: 11/19/1992
 LUST Date: 10/10/2000
 Facility Status: LUST - NFA
 Ground Water: Confirmed Above Cleanup Levels
 Cleanup Site ID: 6536
 Soil: Confirmed Above Cleanup Levels
 Facility ID: 70168999

SUPERVALU HOLDINGS I **448 E 18TH ST** **NNW 1/4 - 1/2 (0.467 mi.)** **AO168** **908**

Database: LUST, Date of Government Version: 05/12/2020
 Release Date: 03/14/1991
 LUST Date: 08/29/2012
 Facility Status: LUST - NFA
 Ground Water: Remediated-Below
 Cleanup Site ID: 10098
 Soil: Remediated-Below
 Soil: Below Cleanup Levels
 Facility ID: 66615685

State and tribal registered storage tank lists

WA UST: The Underground Storage Tank database contains registered USTs. USTs are regulated under Subtitle I of the Resource Conservation and Recovery Act (RCRA). The data come from the Department of Ecology's Statewide UST Site/Tank Report.

A review of the WA UST list, as provided by EDR, and dated 05/12/2020 has revealed that there are 10 WA UST sites within approximately 0.25 miles of the target property.

<u>Equal/Higher Elevation</u>	<u>Address</u>	<u>Direction / Distance</u>	<u>Map ID</u>	<u>Page</u>
DON ENGLE DISTRIBUTI Facility ID: 75382517 Tank Status: Removed Site Id: 9917	2601 E F ST	SSW 1/8 - 1/4 (0.144 mi.)	39	176
MANNA PRO CORP Facility ID: 46689617 Tank Status: Closure in Process Site Id: 1672	518 PUYALLUP AVE	W 1/8 - 1/4 (0.170 mi.)	M48	202
DISCOVERY Facility ID: 31649744 Tank Status: Closure in Process Site Id: 502627	502 PUYALLUP AVE	W 1/8 - 1/4 (0.181 mi.)	M53	217
CLEVINGER TRUCK SERV Facility ID: 3291385	423 PUYALLUP AVE	W 1/8 - 1/4 (0.208 mi.)	N59	229

EXECUTIVE SUMMARY

Tank Status: Removed
 Tank Closure Date: 07/29/2008
 Tank Closure Date: 01/01/1990
 Site Id: 4874

PACIFIC CHARTER SCHO Facility ID: 1893 Tank Status: Removed Tank Closure Date: 10/28/2015 Site Id: 620249	2300 EAST E ST	WNW 1/8 - 1/4 (0.209 mi.)	N60	237
---	----------------	---------------------------	-----	-----

F & E INVESTMENTS Facility ID: 99973128 Tank Status: Removed Tank Closure Date: 02/07/2020 Site Id: 8296	401 EA 25 ST	W 1/8 - 1/4 (0.235 mi.)	63	240
---	---------------------	--------------------------------	-----------	------------

SALVATION ARMY ARC Facility ID: 12432118 Tank Status: Removed Tank Closure Date: 03/16/2015 Site Id: 620192	409 PUYALLUP AVE	W 1/8 - 1/4 (0.238 mi.)	O67	273
---	------------------	-------------------------	-----	-----

<u>Lower Elevation</u>	<u>Address</u>	<u>Direction / Distance</u>	<u>Map ID</u>	<u>Page</u>
SUPERIOR CARTAGE OF Facility ID: 4291751 Tank Status: Removed Site Id: 4666	805 PUYALLUP AVE	NE 0 - 1/8 (0.088 mi.)	E22	62
WESTERN BEER DISTRIB Facility ID: 58813229 Tank Status: Removed Site Id: 2584	712 EAST 26TH	S 0 - 1/8 (0.102 mi.)	26	68
MENDEZ PROPERTY Facility ID: 59632952 Tank Status: Removed Site Id: 502682	910 PUYALLUP AVE	ENE 1/8 - 1/4 (0.132 mi.)	I37	169

State and tribal institutional control / engineering control registries

WA INST CONTROL: Sites that have institutional controls.

A review of the WA INST CONTROL list, as provided by EDR, and dated 07/13/2020 has revealed that there are 5 WA INST CONTROL sites within approximately 0.5 miles of the target property.

<u>Equal/Higher Elevation</u>	<u>Address</u>	<u>Direction / Distance</u>	<u>Map ID</u>	<u>Page</u>
FREIGHTHOUSE SQUARE Facility Site ID: 1351 CS ID: 719	25TH & G ST E	SW 0 - 1/8 (0.051 mi.)	16	37
AIRSPARES Facility Site ID: 36399481 CS ID: 5946	2617 L ST E	E 1/4 - 1/2 (0.384 mi.)	AB120	531
STANDARD CHEMICAL CO	2159 DOCK ST	WNW 1/4 - 1/2 (0.465 mi.)	166	884

EXECUTIVE SUMMARY

Facility Site ID: 85776142
CS ID: 4375

<u>Lower Elevation</u>	<u>Address</u>	<u>Direction / Distance</u>	<u>Map ID</u>	<u>Page</u>
AMERICAN PLATING Facility Site ID: 1202 CS ID: 2539	2110 E D ST	WNW 1/4 - 1/2 (0.312 mi.)	U92	348
PICKS COVE MARINA Facility Site ID: 42518833 CS ID: 4654	1940 E D ST	NW 1/4 - 1/2 (0.395 mi.)	AA128	592

State and tribal voluntary cleanup sites

WA VCP: Sites that have entered either the Voluntary Cleanup Program or its predecessor Independent Remedial Action Program.

A review of the WA VCP list, as provided by EDR, and dated 07/13/2020 has revealed that there are 17 WA VCP sites within approximately 0.5 miles of the target property.

<u>Equal/Higher Elevation</u>	<u>Address</u>	<u>Direction / Distance</u>	<u>Map ID</u>	<u>Page</u>
FORMER TEXACO SERVIC VCP: TRUE Facility ID: 78349 VCP: TRUE Cleanup Siteid: 14432	704 PUYALLUP AVE	NW 0 - 1/8 (0.038 mi.)	B14	35
INDUSTRIAL TIRE SERV Facility ID: 3291385 Cleanup Siteid: 5316	423 PUYALLUP AVE	W 1/8 - 1/4 (0.208 mi.)	N58	227
WP FULLER PROPERTY Date NFA: 2013-09-05 VCP: NFA Facility ID: 16761 Date NFA: 2013-09-05 VCP: NFA Cleanup Siteid: 12038	1109 PUYALLUP AVE	ENE 1/4 - 1/2 (0.301 mi.)	S85	328
DRESSEL PROPERTY Date NFA: 2017-07-26 VCP: NFA Facility ID: 22853 Date NFA: 2017-07-26 VCP: NFA Cleanup Siteid: 11844	306 308 314 E 26TH S	WSW 1/4 - 1/2 (0.306 mi.)	T88	335
STONE PROPERTY TRANS Facility ID: 3782573 Cleanup Siteid: 401	E 25TH & E C ST	WSW 1/4 - 1/2 (0.324 mi.)	V98	431
PUYALLUP AVE GAS STA VCP: TRUE Facility ID: 8374 VCP: TRUE	1201-1203 PUYALLUP A	ENE 1/4 - 1/2 (0.369 mi.)	Z114	475

EXECUTIVE SUMMARY

Cleanup Siteid: 12039				
AIR SPARES INC	2617 E L ST	E 1/4 - 1/2 (0.384 mi.)	AB121	535
Date NFA: 2008-09-19				
VCP: NFA				
Facility ID: 36399481				
Date NFA: 2008-09-19				
VCP: NFA				
Cleanup Siteid: 5946				
DEPT OF PUBLIC ASSEM	2727 E D ST	SSW 1/4 - 1/2 (0.388 mi.)	AD124	545
Date NFA: 2000-05-24				
VCP: NFA				
Facility ID: 96231256				
Date NFA: 2000-05-24				
VCP: NFA				
Cleanup Siteid: 6940				
UNOCAL 76 MAJOR PETR	1302 PUYALLUP AVE	ENE 1/4 - 1/2 (0.420 mi.)	AH141	744
Facility ID: 61931157				
Cleanup Siteid: 6385				
TAFT & COMPANY 1239	1239 PUYALLUP AVE	ENE 1/4 - 1/2 (0.423 mi.)	AI144	752
Date NFA: 2000-10-10				
VCP: NFA				
Facility ID: 35539812				
Date NFA: 2000-10-10				
VCP: NFA				
Cleanup Siteid: 5932				
MCMACKEN PROPERTY SO	115 S 26TH ST	WSW 1/4 - 1/2 (0.485 mi.)	AP174	967
Facility ID: 7912006				
Cleanup Siteid: 1107				
<u>Lower Elevation</u>	<u>Address</u>	<u>Direction / Distance</u>	<u>Map ID</u>	<u>Page</u>
PRECISION PATTERN IN	2620 E G ST	S 0 - 1/8 (0.114 mi.)	G28	74
Date NFA: 2009-03-04				
VCP: NFA				
Facility ID: 85239825				
Date NFA: 2009-03-04				
VCP: NFA				
Cleanup Siteid: 4080				
MENDEZ PROPERTY	910 PUYALLUP AVE	ENE 1/8 - 1/4 (0.132 mi.)	I36	169
Facility ID: 59632952				
Cleanup Siteid: 6355				
SMURFIT STONE CONTAI	817 E 27TH ST	SSE 1/8 - 1/4 (0.167 mi.)	L46	198
Facility ID: 17167958				
Cleanup Siteid: 4529				
PICKS COVE MARINA	1940 E D ST	NW 1/4 - 1/2 (0.395 mi.)	AA129	609
Date NFA: 2004-10-09				
VCP: NFA				
Facility ID: 42518833				
Date NFA: 2004-10-09				
VCP: NFA				
Cleanup Siteid: 4654				
TACOMA TRANSLOAD INC	501 E 19TH ST	N 1/4 - 1/2 (0.398 mi.)	AE130	610

EXECUTIVE SUMMARY

Facility ID: 25392634
Cleanup Siteid: 1981

<p>TAFT & COMPANY Date NFA: 2000-10-10 VCP: NFA Facility ID: 70168999 Date NFA: 2000-10-10 VCP: NFA Cleanup Siteid: 6536</p>	<p>1247 PUYALLUP AVE</p>	<p>ENE 1/4 - 1/2 (0.455 mi.)</p>	<p>AN159</p>	<p>866</p>
--	--------------------------	----------------------------------	--------------	------------

WA ICR: These are remedial action reports Ecology has received from either the owner or operator of the site. These actions have been conducted without department oversight or approval and are not under an order or decree.

A review of the WA ICR list, as provided by EDR, and dated 12/01/2002 has revealed that there are 10 WA ICR sites within approximately 0.5 miles of the target property.

<u>Equal/Higher Elevation</u>	<u>Address</u>	<u>Direction / Distance</u>	<u>Map ID</u>	<u>Page</u>
<p>MANNA PRO CORP Contaminants Found at Site: 6 Type of Report Ecology Received: I Date Ecology Received Report: 09/23/92 Date Ecology Received Report: 01/18/94 Media Contaminated: GW,S</p>	<p>518 PUYALLUP AVE</p>	<p>W 1/8 - 1/4 (0.170 mi.)</p>	<p>M48</p>	<p>202</p>
<p>GONZALES MOTORS Contaminants Found at Site: 6 Type of Report Ecology Received: F Date Ecology Received Report: 03/17/97 Date Ecology Received Report: 12/04/96 Media Contaminated: S</p>	<p>301 PUYALLUP AVE</p>	<p>W 1/4 - 1/2 (0.315 mi.)</p>	<p>R95</p>	<p>422</p>
<p>TACOMA CITY OF TACOM Contaminants Found at Site: 6 Type of Report Ecology Received: F Date Ecology Received Report: 01/18/00 Media Contaminated: S</p>	<p>2727 E D ST</p>	<p>SSW 1/4 - 1/2 (0.388 mi.)</p>	<p>AD125</p>	<p>545</p>
<p>TAFT & COMPANY Contaminants Found at Site: 6 Type of Report Ecology Received: F Type of Report Ecology Received: I Date Ecology Received Report: 08/18/00 Date Ecology Received Report: 04/18/01 Date Ecology Received Report: 09/28/00 Media Contaminated: S</p>	<p>1239 PUYALLUP AVE.</p>	<p>ENE 1/4 - 1/2 (0.423 mi.)</p>	<p>AI143</p>	<p>752</p>
<p>ACTION BUSINESS FURN Contaminants Found at Site: 6 Type of Report Ecology Received: F Date Ecology Received Report: 07/15/98 Media Contaminated: S</p>	<p>102 S 24TH ST</p>	<p>W 1/4 - 1/2 (0.487 mi.)</p>	<p>AQ177</p>	<p>994</p>
<u>Lower Elevation</u>	<u>Address</u>	<u>Direction / Distance</u>	<u>Map ID</u>	<u>Page</u>
<p>MENDEZ PROPERTY</p>	<p>910 PUYALLUP AVE</p>	<p>ENE 1/8 - 1/4 (0.132 mi.)</p>	<p>I37</p>	<p>169</p>

EXECUTIVE SUMMARY

Contaminants Found at Site: 6
 Type of Report Ecology Received: I
 Type of Report Ecology Received: F
 Date Ecology Received Report: 02/06/98
 Date Ecology Received Report: 09/27/00
 Media Contaminated: S

PICKERING INDUSTRIES **2102 E D ST** **WNW 1/4 - 1/2 (0.313 mi.) U94** **415**

Contaminants Found at Site: 6
 Type of Report Ecology Received: I
 Date Ecology Received Report: 01/23/95
 Media Contaminated: S

NICHOLS TRUCKING CO **424 E 19TH ST** **NNW 1/4 - 1/2 (0.407 mi.) AF136** **620**

Contaminants Found at Site: 6
 Type of Report Ecology Received: F
 Date Ecology Received Report: 06/17/02
 Date Ecology Received Report: 07/26/02
 Media Contaminated: S

WASHINGTON TEXTILE C **1247 PUYALLUP AVE.** **ENE 1/4 - 1/2 (0.455 mi.) AN160** **867**

Contaminants Found at Site: 6
 Type of Report Ecology Received: F
 Date Ecology Received Report: 12/02/93
 Date Ecology Received Report: 08/18/00
 Media Contaminated: GW,S

WEST COAST FRUIT & P **448 E. 18TH ST.** **NNW 1/4 - 1/2 (0.467 mi.) AO169** **920**

Contaminants Found at Site: 6
 Type of Report Ecology Received: F
 Date Ecology Received Report: 07/23/92
 Media Contaminated: GW,S

WA PTAP: A list of sites accepted into the Petroleum Technical Assistance Program. The Petroleum Technical Assistance Program (PTAP) expands the state's ability to respond to the high customer demand to clean up petroleum contaminated sites. Under the PTAP, the Pollution Liability Insurance Agency (PLIA) may provide informal site-specific technical consultations and issue written opinion letters to persons conducting independent remedial actions at qualifying petroleum cleanup sites. PLIA may provide these services under the authority of RCW 70.149.040(9) and the Model Toxics Control Act (MTCA), Chapter 70.149 RCW and Chapter 173-340 WAC.

A review of the WA PTAP list, as provided by EDR, and dated 05/12/2020 has revealed that there is 1 WA PTAP site within approximately 0.5 miles of the target property.

<u>Equal/Higher Elevation</u>	<u>Address</u>	<u>Direction / Distance</u>	<u>Map ID</u>	<u>Page</u>
MAJOR PETROLEUM B.P.	1302 PUYALLUP AVE	ENE 1/4 - 1/2 (0.420 mi.)	AH142	744

State and tribal Brownfields sites

WA BROWNFIELDS: A listing of brownfields sites included in the Confirmed & Suspected Sites Listing. Brownfields are abandoned, idle or underused commercial or industrial properties, where the expansion or redevelopment is hindered by real or perceived contamination. Brownfields vary in size, location, age, and past use -- they can be anything from a five-hundred acre automobile assembly plant to a small, abandoned corner gas station.

A review of the WA BROWNFIELDS list, as provided by EDR, and dated 07/13/2020 has revealed that there

EXECUTIVE SUMMARY

is 1 WA BROWNFIELDS site within approximately 0.5 miles of the target property.

<u>Lower Elevation</u>	<u>Address</u>	<u>Direction / Distance</u>	<u>Map ID</u>	<u>Page</u>
AMERICAN PLATING Facility ID: 1202 Facility Status: NFA	2110 E D ST	WNW 1/4 - 1/2 (0.312 mi.)	U92	348

ADDITIONAL ENVIRONMENTAL RECORDS

Local Brownfield lists

US BROWNFIELDS: The EPA's listing of Brownfields properties from the Cleanups in My Community program, which provides information on Brownfields properties for which information is reported back to EPA, as well as areas served by Brownfields grant programs.

A review of the US BROWNFIELDS list, as provided by EDR, and dated 06/01/2020 has revealed that there is 1 US BROWNFIELDS site within approximately 0.5 miles of the target property.

<u>Lower Elevation</u>	<u>Address</u>	<u>Direction / Distance</u>	<u>Map ID</u>	<u>Page</u>
BRLF-06: AMERICAN PL ACRES property ID: 14353 Cleanup Completion Date: - Cleanup Completion Date: 11/30/2011	2130 EAST D STREET	WNW 1/4 - 1/2 (0.311 mi.)	U91	337

Local Lists of Landfill / Solid Waste Disposal Sites

WA SWRCY: A listing of recycling center locations.

A review of the WA SWRCY list, as provided by EDR, and dated 04/30/2020 has revealed that there are 2 WA SWRCY sites within approximately 0.5 miles of the target property.

<u>Equal/Higher Elevation</u>	<u>Address</u>	<u>Direction / Distance</u>	<u>Map ID</u>	<u>Page</u>
NW FURNITURE BANK	117 PUYALLUP AVE TAC	W 1/4 - 1/2 (0.406 mi.)	134	614
SPRING BACK MATTRESS	2301 DOCK STREET	W 1/4 - 1/2 (0.468 mi.)	170	920

Local Lists of Hazardous waste / Contaminated Sites

Information on facilities and sites of interest to the Department of Ecology.

A review of the WA ALLSITES list, as provided by EDR, and dated 04/17/2020 has revealed that there are 129 WA ALLSITES sites within approximately 0.5 miles of the target property.

<u>Equal/Higher Elevation</u>	<u>Address</u>	<u>Direction / Distance</u>	<u>Map ID</u>	<u>Page</u>
PUGET SOUND SPECIALT Facility Id: 23657	706 E 25TH ST	S 0 - 1/8 (0.036 mi.)	12	21
FORMER TEXACO SERVIC	704 PUYALLUP AVE	NW 0 - 1/8 (0.038 mi.)	B13	33

EXECUTIVE SUMMARY

Facility Id: 78349				
FREIGHTHOUSE SQUARE	25TH & G ST E	SW 0 - 1/8 (0.051 mi.)	16	37
Facility Id: 1351				
PIERCE TRANSIT TACOM	609 E 25TH ST	WSW 0 - 1/8 (0.084 mi.)	D20	53
Facility Id: 25441163				
FREIGHTHOUSE SQUARE,	602 E 25TH ST	WSW 0 - 1/8 (0.085 mi.)	D21	60
Facility Id: 206719				
BNRR TACOMA YARD PON	605 PUYALLUP ST	WNW 0 - 1/8 (0.090 mi.)	F24	64
Facility Id: 1373				
HJB MARINE	601 E 26TH ST	SW 0 - 1/8 (0.119 mi.)	31	139
Facility Id: 3081				
DON ENGLE DISTRIBUTI	2601 E F ST	SSW 1/8 - 1/4 (0.144 mi.)	39	176
Facility Id: 75382517				
JOHNSON STONE COUNT	523 PUYALLUP AVE	WNW 1/8 - 1/4 (0.147 mi.)	J40	177
Facility Id: 11685				
SOUTH SOUND RADIATOR	509 PUYALLUP AVE	WNW 1/8 - 1/4 (0.157 mi.)	J41	177
Facility Id: 8785404				
MANNA PRO CORP	518 PUYALLUP AVE	W 1/8 - 1/4 (0.170 mi.)	M48	202
Facility Id: 46689617				
ALL TRANSMISSIONS PI	505 PUYALLUP AVE	W 1/8 - 1/4 (0.175 mi.)	M49	205
Facility Id: 71491862				
BNSF TACOMA FUELING	1001 PUYALLUP AVE	WNW 1/8 - 1/4 (0.176 mi.)	50	210
Facility Id: 7981609				
GOLDEN WEST MOTEL	503 E 26TH	WSW 1/8 - 1/4 (0.177 mi.)	51	212
Facility Id: 62113225				
LEGACY RENOVATIONS	511 PUYALLUP AVE	W 1/8 - 1/4 (0.178 mi.)	M52	217
Facility Id: 20621				
DISCOVERY	502 PUYALLUP AVE	W 1/8 - 1/4 (0.181 mi.)	M53	217
Facility Id: 31649744				
TACOMA DOME STATION	500 PUYALLUP AVE	W 1/8 - 1/4 (0.183 mi.)	M54	218
Facility Id: 1266				
AIRSPARES	415 E 25TH ST	WSW 1/8 - 1/4 (0.205 mi.)	57	220
Facility Id: 39438729				
CLEVINGER TRUCK SERV	423 PUYALLUP AVE	W 1/8 - 1/4 (0.208 mi.)	N59	229
Facility Id: 3291385				
PACIFIC CHARTER SCHO	2300 EAST E ST	WNW 1/8 - 1/4 (0.209 mi.)	N61	238
Facility Id: 1893				
BULLS EYE SUPPLY	414 PUYALLUP AVE	W 1/8 - 1/4 (0.218 mi.)	62	240
Facility Id: 19339				
Facility Id: 11329				
F & E INVESTMENTS	401 EA 25 ST	W 1/8 - 1/4 (0.235 mi.)	63	240
Facility Id: 99973128				
INDUSTRIAL PARTS FRI	409 E 26TH ST	WSW 1/8 - 1/4 (0.236 mi.)	64	241
Facility Id: 99982525				
SALVATION ARMY ARC	409 PUYALLUP AVE	W 1/8 - 1/4 (0.238 mi.)	O66	273
Facility Id: 12432118				
ALFRED'S CAFE	402 PUYALLUP AVE	W 1/8 - 1/4 (0.241 mi.)	68	274

EXECUTIVE SUMMARY

Facility Id: 15568				
ATLAS TRUCKING INC S	PUYALLUP AVE & D ST	W 1/4 - 1/2 (0.256 mi.)	69	274
Facility Id: 32438185				
INDUSTRIAL RUBBER &	2307 E D ST	WNW 1/4 - 1/2 (0.256 mi.)	70	280
Facility Id: 7529359				
MYSTIC MOCHA	402 E 26TH ST	WSW 1/4 - 1/2 (0.257 mi.)	71	292
Facility Id: 19140				
ECOTEX COMPANY	1115 E 25TH ST	E 1/4 - 1/2 (0.269 mi.)	72	293
Facility Id: 32841				
CASCADE FRICTION MAT	314 PUYALLUP AVE	W 1/4 - 1/2 (0.270 mi.)	73	294
Facility Id: 7003				
JOHNNYS FINE FOOD	319 E 25TH ST	W 1/4 - 1/2 (0.273 mi.)	74	294
Facility Id: 10734				
MELODY MEATS	323 E 26TH ST	WSW 1/4 - 1/2 (0.276 mi.)	P76	295
Facility Id: 14281979				
Facility Id: 24527				
SME SOLUTIONS	313 E 26TH ST	WSW 1/4 - 1/2 (0.290 mi.)	P80	301
Facility Id: 3722				
SME CORP	311 E 26TH ST	WSW 1/4 - 1/2 (0.292 mi.)	P81	301
Facility Id: 82577212				
DAIRY QUEEN	1112 PUYALLUP AVE	ENE 1/4 - 1/2 (0.299 mi.)	82	327
Facility Id: 14648				
TACOMA BIKE	309 PUYALLUP AVE	W 1/4 - 1/2 (0.301 mi.)	R83	327
Facility Id: 21699				
WP FULLER PROPERTY	1109 PUYALLUP AVE	ENE 1/4 - 1/2 (0.301 mi.)	S84	327
Facility Id: 16761				
EDGE TECHNOLOGIES	314 E 26TH ST	WSW 1/4 - 1/2 (0.306 mi.)	T86	328
Facility Id: 21372				
TOD DRESSEL PRIVATE	306 308 314 E 26TH S	WSW 1/4 - 1/2 (0.306 mi.)	T87	328
Facility Id: 22853				
REP ELECTRIC INC	1121 E 26TH ST	E 1/4 - 1/2 (0.310 mi.)	89	336
Facility Id: 4793				
GONZALES MOTORS	301 PUYALLUP AVE	W 1/4 - 1/2 (0.315 mi.)	R95	422
Facility Id: 91599266				
Facility Id: 2285826				
STONE PROPERTY TRANS	E 25TH & E C ST	WSW 1/4 - 1/2 (0.324 mi.)	V97	429
Facility Id: 3782573				
STAR TOURS	224 PUYALLUP AVE	W 1/4 - 1/2 (0.338 mi.)	100	438
Facility Id: 7722				
VALLEY PUB	1206 PUYALLUP AVE	ENE 1/4 - 1/2 (0.340 mi.)	W101	439
Facility Id: 13056				
EVERGREEN EQUIPMENT	221 PUYALLUP AVE	W 1/4 - 1/2 (0.348 mi.)	X102	439
Facility Id: 4475				
MCLEANS AUTO REPAIR	221 1/2 PUYALLUP AVE	W 1/4 - 1/2 (0.348 mi.)	X103	439
Facility Id: 9218743				
AEROSTAR ENGINEERING	2619 E L ST	ESE 1/4 - 1/2 (0.350 mi.)	104	439
Facility Id: 58977511				
GOLDEN LINE RECYCLIN	217 E 25TH ST	WSW 1/4 - 1/2 (0.352 mi.)	Y105	454

EXECUTIVE SUMMARY

Facility Id: 610068				
FRONTIER TRANSPORTAT	217 EAST 25TH ST	WSW 1/4 - 1/2 (0.352 mi.)	Y106	454
Facility Id: 27655611				
AT&T WIRELESS TACOMA	222 E 26TH ST	WSW 1/4 - 1/2 (0.357 mi.)	107	456
Facility Id: 1248033				
MCKINLEY PARK	907 UPPER PARK ST	S 1/4 - 1/2 (0.357 mi.)	108	456
Facility Id: 12317				
ASSOCIATED PETROLEUM	1214 PUYALLUP AVE	ENE 1/4 - 1/2 (0.359 mi.)	W109	457
Facility Id: 4676				
STORAGE BOX THE	216 PUYALLUP AVE	W 1/4 - 1/2 (0.361 mi.)	110	461
Facility Id: 21558				
LD KITCHEN AND BATH	1201 PUYALLUP AVE	ENE 1/4 - 1/2 (0.369 mi.)	Z112	462
Facility Id: 6138716				
Facility Id: 950				
Facility Id: 32560				
PUYALLUP AVE GAS STA	1201-1203 PUYALLUP A	ENE 1/4 - 1/2 (0.369 mi.)	Z113	468
Facility Id: 8374				
L STREET LAYOVER EXP		E 1/4 - 1/2 (0.378 mi.)	116	481
Facility Id: 3077				
TACOMA CENTER MOTEL	1220 PUYALLUP AVE	E 1/4 - 1/2 (0.379 mi.)	117	482
Facility Id: 6894				
AIRSPARES	2617 L ST E	E 1/4 - 1/2 (0.384 mi.)	AB120	531
Facility Id: 36399481				
DEPT OF PUBLIC ASSEM	2727 E D ST	SSW 1/4 - 1/2 (0.388 mi.)	AD126	547
Facility Id: 96231256				
Facility Id: 19576				
MAJOR PETROLEUM B.P.	1302 PUYALLUP AVE	ENE 1/4 - 1/2 (0.420 mi.)	AH142	744
Facility Id: 61931157				
TAFT & COMPANY 1239	1239 PUYALLUP AVE	ENE 1/4 - 1/2 (0.423 mi.)	AI145	753
Facility Id: 35539812				
NORTH COAST ELECTRIC	1301 E 26TH ST	E 1/4 - 1/2 (0.431 mi.)	AJ147	755
Facility Id: 15395				
KIEWIT PACIFIC CO TA	132 PUYALLUP AVE	W 1/4 - 1/2 (0.434 mi.)	AK148	755
Facility Id: 95452652				
ALL COTE COATINGS IN	1311 E 25TH ST	E 1/4 - 1/2 (0.439 mi.)	AL149	762
Facility Id: 9531				
Facility Id: 54832571				
HERITAGE ENTERPRISES	1321 E 26TH ST	E 1/4 - 1/2 (0.439 mi.)	AJ150	762
Facility Id: 5478619				
TACOMA MOVING & STOR	1314 E 26TH ST	E 1/4 - 1/2 (0.443 mi.)	151	763
Facility Id: 856				
ALMAR INC TACOMA	119 1/2 PUYALLUP AVE	W 1/4 - 1/2 (0.445 mi.)	AK152	763
Facility Id: 32972784				
BROWN & HALEY INC FA	110 E 26TH ST	WSW 1/4 - 1/2 (0.448 mi.)	158	835
Facility Id: 66127836				
PUGET SOUND TIRE	102 PUYALLUP RD	W 1/4 - 1/2 (0.456 mi.)	162	870
Facility Id: 95895443				

EXECUTIVE SUMMARY

Facility Id: 23676				
LILYBLAD PETROLEUM I	1313 E 25TH ST	E 1/4 - 1/2 (0.457 mi.)	AL163	871
Facility Id: 82343515				
BETTE MCBRIER	1320 PUYALLUP AVE	ENE 1/4 - 1/2 (0.458 mi.)	164	875
Facility Id: 64297321				
STANDARD CHEMICAL CO	2159 DOCK ST	WNW 1/4 - 1/2 (0.465 mi.)	166	884
Facility Id: 85776142				
HOOD ST RESERVOIR	3110 I ST S	SSE 1/4 - 1/2 (0.466 mi.)	167	888
Facility Id: 2788228				
SOUND TRANSIT TACOMA	115 S 26TH ST	WSW 1/4 - 1/2 (0.485 mi.)	AP175	968
Facility Id: 7912006				
HOLLAND QUALITY CLEA	102 S 24TH ST	W 1/4 - 1/2 (0.487 mi.)	AQ176	984
Facility Id: 81634828				
PSE TACOMA	2205 A ST	W 1/4 - 1/2 (0.494 mi.)	AR179	995
Facility Id: 6899827				
TACOMA CITY SIGN SHO	1423 PUYALLUP AVE	ENE 1/4 - 1/2 (0.495 mi.)	180	996
Facility Id: 86267137				
POWDER COATING SYSTE	109 S 25TH ST	W 1/4 - 1/2 (0.499 mi.)	AQ182	1042
Facility Id: 96432865				
Lower Elevation	Address	Direction / Distance	Map ID	Page
SOUND TRANSIT TACOMA	802 E 25TH ST	ESE 0 - 1/8 (0.062 mi.)	C17	38
Facility Id: 5117180				
TACOMA PUBLIC UTILIT	709 26TH ST E	S 0 - 1/8 (0.083 mi.)	19	53
Facility Id: 12078				
SUPERIOR CARTAGE OF	805 PUYALLUP AVE	NE 0 - 1/8 (0.088 mi.)	E23	63
Facility Id: 4291751				
WESTERN BEER DISTRIB	712 EAST 26TH	S 0 - 1/8 (0.102 mi.)	26	68
Facility Id: 58813229				
TNT REDDAWAY TRUCK L	801 E 26TH	SE 0 - 1/8 (0.106 mi.)	27	71
Facility Id: 64849946				
PRECISION PATTERN IN	2620 E G ST	S 0 - 1/8 (0.114 mi.)	G30	115
Facility Id: 85239825				
Facility Id: 23500				
PLYTAC	801 E 25TH	E 0 - 1/8 (0.122 mi.)	32	139
Facility Id: 8091750				
CARAUSTAR	808 E 26TH ST	SE 0 - 1/8 (0.124 mi.)	H33	139
Facility Id: 1685				
TACOMA TRESTLE TRACK	824 E 25TH STREET	E 1/8 - 1/4 (0.128 mi.)	35	165
Facility Id: 8199				
MENDEZ PROPERTY	910 PUYALLUP AVE	ENE 1/8 - 1/4 (0.132 mi.)	I37	169
Facility Id: 59632952				
PUGET SOUND METAL	2607 EAST G ST	S 1/8 - 1/4 (0.140 mi.)	38	175
Facility Id: 9147902				
NEW TACOMA BOX CO	921 E 26TH ST	ESE 1/8 - 1/4 (0.160 mi.)	42	179
Facility Id: 13283				
PRECISION MACHINE WO	925 E 25TH ST	E 1/8 - 1/4 (0.162 mi.)	K43	179

EXECUTIVE SUMMARY

Facility Id: 6595720				
SMURFIT STONE CONTAI	817 E 27TH ST	SSE 1/8 - 1/4 (0.167 mi.)	L45	197
Facility Id: 17167958				
SOUND TRANSIT TACOMA	XXX E 25TH ST	E 1/8 - 1/4 (0.168 mi.)	47	198
Facility Id: 608568				
SAVAGE WHOLESALE	1001 E 25TH ST	E 1/8 - 1/4 (0.198 mi.)	55	219
Facility Id: 1747				
HOLROYD CO TACOMA PL	26TH & J ST E	ESE 1/8 - 1/4 (0.204 mi.)	56	219
Facility Id: 14812				
LRI LONG HAUL INTERM	1941 E D ST	N 1/4 - 1/2 (0.275 mi.)	75	294
Facility Id: 5172				
BNRR TACOMA YARD PAR	21ST ST & S D ST	NW 1/4 - 1/2 (0.278 mi.)	Q77	295
Facility Id: 81267111				
Facility Id: 94957214				
BNRR TACOMA YARD PAR	21ST ST & S D ST	NW 1/4 - 1/2 (0.278 mi.)	Q78	298
Facility Id: 1267				
BNRR TACOMA YARD PAR	21ST ST & S D ST	NW 1/4 - 1/2 (0.278 mi.)	Q79	300
Facility Id: 3466912				
BERG SCAFFOLDING CO	2130 E D ST	WNW 1/4 - 1/2 (0.311 mi.)	U90	336
Facility Id: 8525915				
AMERICAN PLATING	2110 E D ST	WNW 1/4 - 1/2 (0.312 mi.)	U92	348
Facility Id: 1202				
PICKERING INDUSTRIES	2102 E D ST	WNW 1/4 - 1/2 (0.313 mi.)	U94	415
Facility Id: 75455429				
BNRR TACOMA YARD PAR	21ST & S D ST	NW 1/4 - 1/2 (0.322 mi.)	96	427
Facility Id: 91663719				
BNSF RAILWAY COMPANY	610 E 21ST ST	NNW 1/4 - 1/2 (0.325 mi.)	99	433
Facility Id: 37294136				
Facility Id: 19116				
MAXI SEEDS INC	21ST & D ST	NW 1/4 - 1/2 (0.377 mi.)	AA115	477
Facility Id: 52856894				
SUPERVALU INC BLDG 1	480 E 19TH	N 1/4 - 1/2 (0.381 mi.)	118	482
Facility Id: 4597891				
SUPERVALU INC	490 E 19TH ST	NNE 1/4 - 1/2 (0.384 mi.)	119	482
Facility Id: 34146274				
PACIFIC TRANSPORTATI	440 E 19TH ST	NNW 1/4 - 1/2 (0.386 mi.)	AC122	536
Facility Id: 1243				
DOCK STREET STATION	2301 E B ST	W 1/4 - 1/2 (0.388 mi.)	123	541
Facility Id: 13182788				
SUPERVALU MEAT WAREH	475 E 19TH ST	NNW 1/4 - 1/2 (0.395 mi.)	AC127	591
Facility Id: 67349491				
PICKS COVE MARINA	1940 E D ST	NW 1/4 - 1/2 (0.395 mi.)	AA128	592
Facility Id: 42518833				
TACOMA TRANSLOAD INC	501 E 19TH ST	N 1/4 - 1/2 (0.398 mi.)	AE131	611
Facility Id: 25392634				
SUPERVALU INTERNATIO	495 E 19TH ST	NNW 1/4 - 1/2 (0.401 mi.)	AE132	613
Facility Id: 23977				
NICHOLS TRUCKING CO	424 E 19TH ST	NNW 1/4 - 1/2 (0.407 mi.)	AF135	614

EXECUTIVE SUMMARY

Facility Id: 11174741					
ALL SAFE ENVIRONMENT Facility Id: 78312996	1901 E D ST STE A	NW 1/4 - 1/2 (0.413 mi.)	AG139	630	
HERITAGE CRYSTAL CLE Facility Id: 84615333	1901 E D ST	NW 1/4 - 1/2 (0.413 mi.)	AG140	630	
DOCK STREET OVERPASS Facility Id: 57172581	21ST & DOCK ST	WNW 1/4 - 1/2 (0.431 mi.)	146	754	
ARROW TRANSPORTATION Facility Id: 94425177	457 E 18TH ST ARROW	N 1/4 - 1/2 (0.445 mi.)	AM153	774	
MPS INC Facility Id: 24976983	457 E 18TH ST FRONT	N 1/4 - 1/2 (0.445 mi.)	AM154	775	
TRUCK RAIL HANDLING Facility Id: 22736925	457 E 18TH ST TRANSP	N 1/4 - 1/2 (0.445 mi.)	AM155	776	
SAFETY KLEEN SYSTEMS Facility Id: 53196144	457 E 18TH ST	N 1/4 - 1/2 (0.445 mi.)	AM156	784	
TRUCK RAIL HANDLING Facility Id: 63316697	457 E 18TH ST	N 1/4 - 1/2 (0.445 mi.)	AM157	784	
TAFT & COMPANY Facility Id: 70168999	1247 PUYALLUP AVENUE	ENE 1/4 - 1/2 (0.455 mi.)	AN161	867	
JOHNNYS DOCK MARINA Facility Id: 1511390	1900 E D ST	NW 1/4 - 1/2 (0.460 mi.)	165	884	
SUPERVALU HOLDINGS I Facility Id: 66615685	448 E 18TH ST	NNW 1/4 - 1/2 (0.467 mi.)	AO168	908	
THEA FOSS WATERWAY E Facility Id: 24929	2101 DOCK ST	WNW 1/4 - 1/2 (0.473 mi.)	171	921	
TACOMA FIXTURE CO. Facility Id: 6212892	1815 E D ST	NW 1/4 - 1/2 (0.476 mi.)	172	922	
SUPERVALU INC BLDG 1 Facility Id: 782981	420 E 18TH ST	NNW 1/4 - 1/2 (0.485 mi.)	173	963	
SUPERVALU INTERNATIO Facility Id: 7821	1801 E D ST	NNW 1/4 - 1/2 (0.499 mi.)	181	1042	

WA CSCSL NFA: The data set contains information about sites previously on the Confirmed and Suspected Contaminated Sites list that have received a No Further Action (NFA) determination. Because it is necessary to maintain historical records of sites that have been investigated and cleaned up, sites are not deleted from the database when cleanup activities are completed. Instead a No Further Action code is entered based upon the type of NFA determination the site received.

A review of the WA CSCSL NFA list, as provided by EDR, and dated 07/13/2020 has revealed that there are 19 WA CSCSL NFA sites within approximately 0.5 miles of the target property.

<u>Equal/Higher Elevation</u>	<u>Address</u>	<u>Direction / Distance</u>	<u>Map ID</u>	<u>Page</u>
FREIGHTHOUSE SQUARE CS Id: 719 Facility/Site Id: 1351 Soil: Remediated NFA Date: 07/11/2003	25TH & G ST E	SW 0 - 1/8 (0.051 mi.)	16	37

EXECUTIVE SUMMARY

Groundwater: Confirmed Above Cleanup Levels
 Contaminant Name: Metals Priority Pollutants
 Contaminant Name: Petroleum Products-Unspecified

<p>BNRR TACOMA YARD PON CS Id: 274 Facility/Site Id: 1373 Soil: Suspected NFA Date: 01/03/1996 Contaminant Name: Halogenated Organics</p>	<p>605 PUYALLUP ST</p>	<p>WNW 0 - 1/8 (0.090 mi.)</p>	<p>F24</p>	<p>64</p>
<p>MANNA PRO CORP CS Id: 9332 Facility/Site Id: 46689617 Soil: Remediated-Below NFA Date: 01/05/2001 Groundwater: Remediated-Below Contaminant Name: Petroleum-Other</p>	<p>518 PUYALLUP AVE</p>	<p>W 1/8 - 1/4 (0.170 mi.)</p>	<p>M48</p>	<p>202</p>
<p>TACOMA DOME STATION CS Id: 3765 Facility/Site Id: 1266 Soil: Remediated NFA Date: 01/03/2001 Groundwater: Remediated Contaminant Name: Petroleum Products-Unspecified</p>	<p>500 PUYALLUP AVE</p>	<p>W 1/8 - 1/4 (0.183 mi.)</p>	<p>M54</p>	<p>218</p>
<p>PACIFIC CHARTER SCHO CS Id: 14981 Facility/Site Id: 1893 Soil: Remediated-Below NFA Date: 05/20/2019 Contaminant Name: Benzene Contaminant Name: Petroleum-Gasoline</p>	<p>2300 EAST E ST</p>	<p>WNW 1/8 - 1/4 (0.209 mi.)</p>	<p>N61</p>	<p>238</p>
<p>WP FULLER PROPERTY CS Id: 12038 Facility/Site Id: 16761 Soil: Remediated-Below NFA Date: 09/05/2013 Contaminant Name: Petroleum-Gasoline</p>	<p>1109 PUYALLUP AVE</p>	<p>ENE 1/4 - 1/2 (0.301 mi.)</p>	<p>S84</p>	<p>327</p>
<p>TOD DRESSEL PRIVATE CS Id: 11844 Facility/Site Id: 22853 Soil: Remediated-Below NFA Date: 07/26/2017 Groundwater: Remediated-Below Contaminant Name: Arsenic Contaminant Name: Lead Contaminant Name: Mercury</p>	<p>306 308 314 E 26TH S</p>	<p>WSW 1/4 - 1/2 (0.306 mi.)</p>	<p>T87</p>	<p>328</p>
<p>GONZALES MOTORS CS Id: 11037 Facility/Site Id: 91599266 Soil: Below Cleanup Levels Soil: Remediated-Below NFA Date: 08/29/2012 Contaminant Name: Benzene Contaminant Name: Lead</p>	<p>301 PUYALLUP AVE</p>	<p>W 1/4 - 1/2 (0.315 mi.)</p>	<p>R95</p>	<p>422</p>

EXECUTIVE SUMMARY

Contaminant Name: Other Non-Halogenated Organics
 Contaminant Name: Petroleum-Gasoline

<p>AIRSPARES CS Id: 5946 Facility/Site Id: 36399481 Soil: Remediated-Above NFA Date: 09/19/2008 Groundwater: Below Cleanup Levels Contaminant Name: Petroleum Products-Unspecified Contaminant Name: Petroleum-Other</p>	<p>2617 L ST E</p>	<p>E 1/4 - 1/2 (0.384 mi.)</p>	<p>AB120</p>	<p>531</p>
<p>DEPT OF PUBLIC ASSEM CS Id: 6940 Facility/Site Id: 96231256 Soil: Confirmed Above Cleanup Levels NFA Date: 05/24/2000 Contaminant Name: Petroleum-Gasoline</p>	<p>2727 E D ST</p>	<p>SSW 1/4 - 1/2 (0.388 mi.)</p>	<p>AD126</p>	<p>547</p>
<p>TAFT & COMPANY 1239 CS Id: 5932 Facility/Site Id: 35539812 Soil: Confirmed Above Cleanup Levels NFA Date: 10/10/2000 Contaminant Name: Petroleum-Other</p>	<p>1239 PUYALLUP AVE</p>	<p>ENE 1/4 - 1/2 (0.423 mi.)</p>	<p>AI145</p>	<p>753</p>

<u>Lower Elevation</u>	<u>Address</u>	<u>Direction / Distance</u>	<u>Map ID</u>	<u>Page</u>
<p>WESTERN BEER DISTRIB CS Id: 6346 Facility/Site Id: 58813229 Soil: Remediated Soil: Confirmed Above Cleanup Levels NFA Date: 10/15/1996 Contaminant Name: Pesticides-Unspecified Contaminant Name: Petroleum-Other</p>	<p>712 EAST 26TH</p>	<p>S 0 - 1/8 (0.102 mi.)</p>	<p>26</p>	<p>68</p>
<p>PRECISION PATTERN IN CS Id: 4080 Facility/Site Id: 85239825 Soil: Remediated NFA Date: 03/04/2009 Groundwater: Remediated Contaminant Name: Non-Halogenated Solvents Contaminant Name: Petroleum Products-Unspecified</p>	<p>2620 E G ST</p>	<p>S 0 - 1/8 (0.114 mi.)</p>	<p>G30</p>	<p>115</p>
<p>AMERICAN PLATING CS Id: 2539 Facility/Site Id: 1202 Soil: Remediated-Below Soil: Remediated-Above NFA Date: 06/30/2015 Groundwater: Remediated-Below Groundwater: Remediated-Above Contaminant Name: Halogenated Organics Contaminant Name: Metals Priority Pollutants Surface Water: Below Cleanup Levels</p>	<p>2110 E D ST</p>	<p>WNW 1/4 - 1/2 (0.312 mi.)</p>	<p>U92</p>	<p>348</p>
<p>PACIFIC TRANSPORTATI</p>	<p>440 E 19TH ST</p>	<p>NNW 1/4 - 1/2 (0.386 mi.)</p>	<p>AC122</p>	<p>536</p>

EXECUTIVE SUMMARY

CS Id: 4367
 Facility/Site Id: 1243
 NFA Date: 01/16/1996
 Contaminant Name: Metals - Other
 Contaminant Name: Petroleum Products-Unspecified
 Surface Water: Confirmed Above Cleanup Levels

PICKS COVE MARINA **1940 E D ST** **NW 1/4 - 1/2 (0.395 mi.)** **AA128** **592**

CS Id: 4654
 Facility/Site Id: 42518833
 Soil: Remediated-Above
 NFA Date: 10/09/2004
 Groundwater: Confirmed Above Cleanup Levels
 Contaminant Name: Arsenic
 Contaminant Name: Lead
 Contaminant Name: Metals - Other
 Contaminant Name: Polycyclic Aromatic Hydrocarbons

NICHOLS TRUCKING CO **424 E 19TH ST** **NNW 1/4 - 1/2 (0.407 mi.)** **AF135** **614**

CS Id: 7877
 Facility/Site Id: 11174741
 Soil: Remediated-Below
 Soil: Below Cleanup Levels
 NFA Date: 08/29/2012
 Contaminant Name: Benzene
 Contaminant Name: Metals - Other
 Contaminant Name: Other Non-Halogenated Organics
 Contaminant Name: Petroleum-Diesel
 Contaminant Name: Petroleum-Other
**Additional key fields are available in the Map Findings section*

TAFT & COMPANY **1247 PUYALLUP AVENUE** **ENE 1/4 - 1/2 (0.455 mi.)** **AN161** **867**

CS Id: 6536
 Facility/Site Id: 70168999
 Soil: Confirmed Above Cleanup Levels
 NFA Date: 10/10/2000
 Groundwater: Confirmed Above Cleanup Levels
 Contaminant Name: Petroleum-Other

SUPERVALU HOLDINGS I **448 E 18TH ST** **NNW 1/4 - 1/2 (0.467 mi.)** **AO168** **908**

CS Id: 10098
 Facility/Site Id: 66615685
 Soil: Remediated-Below
 Soil: Below Cleanup Levels
 NFA Date: 08/29/2012
 Groundwater: Remediated-Below
 Contaminant Name: Benzene
 Contaminant Name: Lead
 Contaminant Name: Other Non-Halogenated Organics
 Contaminant Name: Petroleum-Gasoline

EXECUTIVE SUMMARY

Other Ascertainable Records

RCRA NonGen / NLR: RCRAInfo is EPA's comprehensive information system, providing access to data supporting the Resource Conservation and Recovery Act (RCRA) of 1976 and the Hazardous and Solid Waste Amendments (HSWA) of 1984. The database includes selective information on sites which generate, transport, store, treat and/or dispose of hazardous waste as defined by the Resource Conservation and Recovery Act (RCRA). Non-Generators do not presently generate hazardous waste.

A review of the RCRA NonGen / NLR list, as provided by EDR, and dated 06/15/2020 has revealed that there are 10 RCRA NonGen / NLR sites within approximately 0.25 miles of the target property.

<u>Equal/Higher Elevation</u>	<u>Address</u>	<u>Direction / Distance</u>	<u>Map ID</u>	<u>Page</u>
PIERCE TRANSIT TACOM EPA ID:: WAR000006247	609 E 25TH ST	WSW 0 - 1/8 (0.084 mi.)	D20	53
ALL TRANSMISSIONS PI EPA ID:: WAD122389281	505 PUYALLUP AVE	W 1/8 - 1/4 (0.175 mi.)	M49	205
GOLDEN WEST MOTEL EPA ID:: WAD988508651	503 E 26TH	WSW 1/8 - 1/4 (0.177 mi.)	51	212
AIRSPARES EPA ID:: WAD988516530	415 E 25TH ST	WSW 1/8 - 1/4 (0.205 mi.)	57	220
INDUSTRIAL PARTS FRI EPA ID:: WAD027540384	409 E 26TH ST	WSW 1/8 - 1/4 (0.236 mi.)	64	241
SALVATION ARMY ARC EPA ID:: WAD988499570	409 PUYALLUP AVE	W 1/8 - 1/4 (0.238 mi.)	O65	245

<u>Lower Elevation</u>	<u>Address</u>	<u>Direction / Distance</u>	<u>Map ID</u>	<u>Page</u>
SOUND TRANSIT TACOMA EPA ID:: WAH000049999	802 E 25TH ST	ESE 0 - 1/8 (0.062 mi.)	C18	44
TNT REDDAWAY TRUCK L EPA ID:: WAD180073900	801 E 26TH	SE 0 - 1/8 (0.106 mi.)	27	71
AIM AEROSPACE TACOMA EPA ID:: WAD042801944	2620 E G ST	S 0 - 1/8 (0.114 mi.)	G29	75
PRECISION MACHINE WO EPA ID:: WAH000033558	925 E 25TH ST	E 1/8 - 1/4 (0.162 mi.)	K44	186

CONSENT: Major Legal settlements that establish responsibility and standards for cleanup at NPL (superfund) sites. Released periodically by U.S. District Courts after settlement by parties to litigation matters.

A review of the CONSENT list, as provided by EDR, and dated 06/30/2020 has revealed that there is 1 CONSENT site within approximately 1 mile of the target property.

<u>Lower Elevation</u>	<u>Address</u>	<u>Direction / Distance</u>	<u>Map ID</u>	<u>Page</u>
TACOMA TAR PITS	PORTLAND AV & RIVER	NE 1/2 - 1 (0.657 mi.)	207	1212

EXECUTIVE SUMMARY

INDIAN RESERV: This map layer portrays Indian administered lands of the United States that have any area equal to or greater than 640 acres.

A review of the INDIAN RESERV list, as provided by EDR, and dated 12/31/2014 has revealed that there is 1 INDIAN RESERV site within approximately 1 mile of the target property.

<u>Equal/Higher Elevation</u>	<u>Address</u>	<u>Direction / Distance</u>	<u>Map ID</u>	<u>Page</u>
PUYALLUP RESERVATION		E 1/4 - 1/2 (0.286 mi.)	0	21

WA MANIFEST: Hazardous waste manifest information.

A review of the WA MANIFEST list, as provided by EDR, and dated 03/29/2019 has revealed that there are 4 WA MANIFEST sites within approximately 0.25 miles of the target property.

<u>Lower Elevation</u>	<u>Address</u>	<u>Direction / Distance</u>	<u>Map ID</u>	<u>Page</u>
SOUND TRANSIT TACOMA Facility Site ID Number: 5117180 Gen Status CD: XQG Gen Status CD: SQG EPA ID: WAH000049999	808 E 25TH ST	ESE 0 - 1/8 (0.062 mi.)	C17	38
PRECISION PATTERN IN Facility Site ID Number: 85239825 Gen Status CD: XQG Gen Status CD: SQG Gen Status CD: MQG EPA ID: WAD042801944	2620 E G ST	S 0 - 1/8 (0.114 mi.)	G30	115
CARAUSTAR Facility Site ID Number: 1685 Gen Status CD: SQG EPA ID: WAH000050232	808 E 26TH ST	SE 0 - 1/8 (0.124 mi.)	H33	139
PRECISION MACHINE WO Facility Site ID Number: 6595720 Gen Status CD: XQG Gen Status CD: SQG EPA ID: WAH000033558	925 E 25TH ST	E 1/8 - 1/4 (0.162 mi.)	K43	179

EDR HIGH RISK HISTORICAL RECORDS

EDR Exclusive Records

EDR MGP: The EDR Proprietary Manufactured Gas Plant Database includes records of coal gas plants (manufactured gas plants) compiled by EDR's researchers. Manufactured gas sites were used in the United States from the 1800's to 1950's to produce a gas that could be distributed and used as fuel. These plants used whale oil, rosin, coal, or a mixture of coal, oil, and water that also produced a significant amount of waste. Many of the byproducts of the gas production, such as coal tar (oily waste containing volatile and non-volatile chemicals), sludges, oils and other compounds are potentially hazardous to human health and the environment. The byproduct from this process was frequently disposed of directly at the plant site and can remain or spread slowly, serving as a continuous source of soil and groundwater contamination.

A review of the EDR MGP list, as provided by EDR, has revealed that there are 2 EDR MGP sites within

EXECUTIVE SUMMARY

approximately 1 mile of the target property.

<u>Equal/Higher Elevation</u>	<u>Address</u>	<u>Direction / Distance</u>	<u>Map ID</u>	<u>Page</u>
TACOMA COAL GASIFICA	A STREET	W 1/4 - 1/2 (0.489 mi.)	AR178	995
TACOMA COAL GASIFICA	E 22ND AND A STS	WNW 1/2 - 1 (0.508 mi.)	AS185	1094

EDR Hist Auto: EDR has searched selected national collections of business directories and has collected listings of potential gas station/filling station/service station sites that were available to EDR researchers. EDR's review was limited to those categories of sources that might, in EDR's opinion, include gas station/filling station/service station establishments. The categories reviewed included, but were not limited to gas, gas station, gasoline station, filling station, auto, automobile repair, auto service station, service station, etc. This database falls within a category of information EDR classifies as "High Risk Historical Records", or HRHR. EDR's HRHR effort presents unique and sometimes proprietary data about past sites and operations that typically create environmental concerns, but may not show up in current government records searches.

A review of the EDR Hist Auto list, as provided by EDR, has revealed that there are 2 EDR Hist Auto sites within approximately 0.125 miles of the target property.

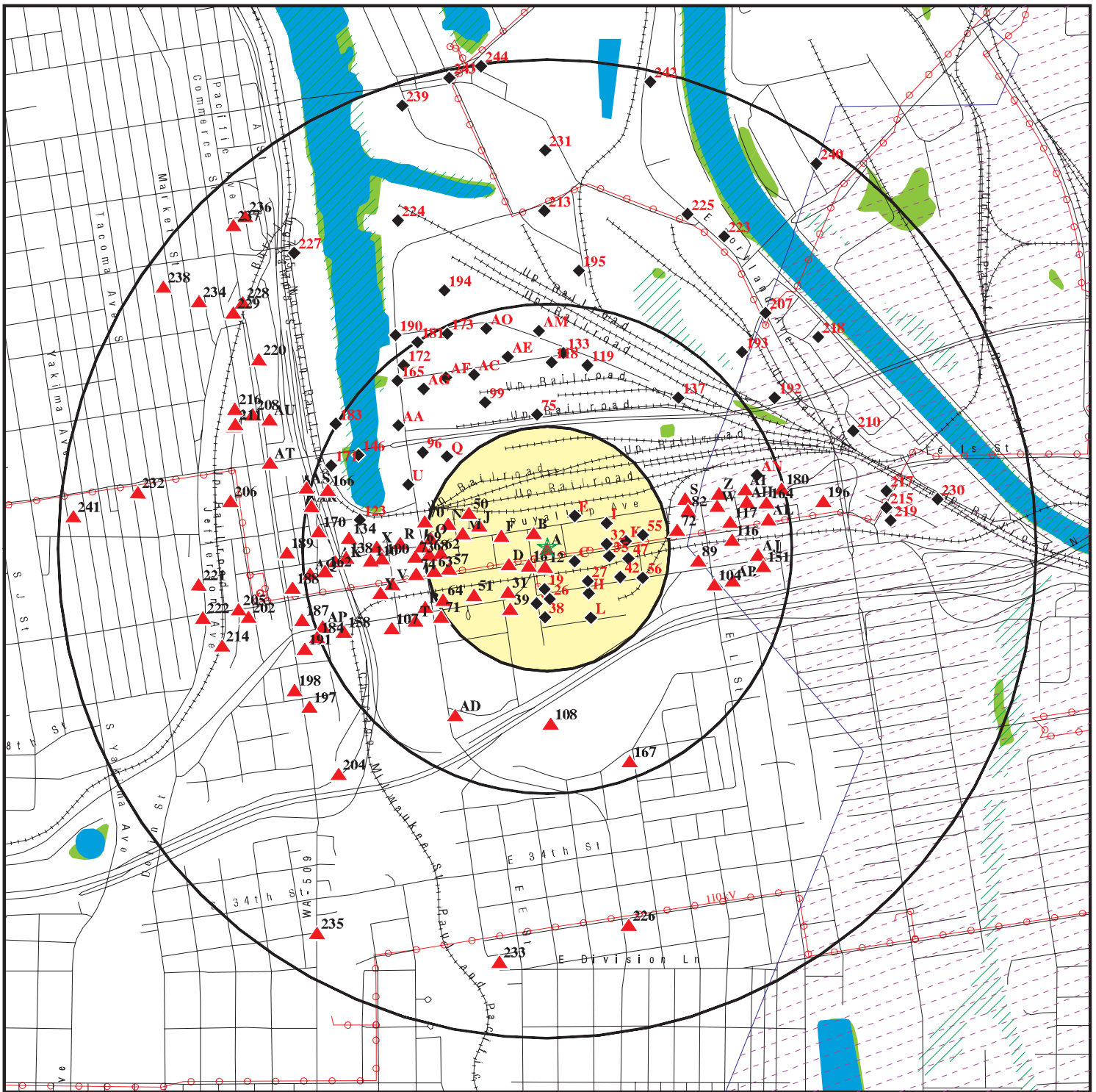
<u>Equal/Higher Elevation</u>	<u>Address</u>	<u>Direction / Distance</u>	<u>Map ID</u>	<u>Page</u>
BILLS MOBILE SERV GA	702 PUYALLUP AVE	NW 0 - 1/8 (0.042 mi.)	B15	36
STANDARD STATIONS IN	624 PUYALLUP AVE	WNW 0 - 1/8 (0.097 mi.)	F25	68

EXECUTIVE SUMMARY

Due to poor or inadequate address information, the following sites were not mapped. Count: 9 records.

<u>Site Name</u>	<u>Database(s)</u>
OCCIDENTAL CHEMICAL-SITE II	WA SWF/LF
O'CONNER DEMOLITION FILL	WA SWF/LF
FERGUSON-MATHIAS ROAD DUMP	WA SWF/LF
GRICE DUMP	WA SWF/LF
PSE TACOMA HISTORICAL COAL GAS	EDR MGP
NILSEN PLAT TOWNHOMES	WA VCP
PORTAC INC TACOMA	WA VCP
TPU PASSMORE PROPERTY	WA VCP
BAY TERRACE AKA HILLSIDE TERRACE	WA VCP

OVERVIEW MAP - 6218015.2S



- ★ Target Property
- ▲ Sites at elevations higher than or equal to the target property
- ◆ Sites at elevations lower than the target property
- ▲ Manufactured Gas Plants
- National Priority List Sites
- Dept. Defense Sites
- Indian Reservations BIA
- Power transmission lines
- ▨ Special Flood Hazard Area (1%)
- ▨ 0.2% Annual Chance Flood Hazard
- National Wetland Inventory
- State Wetlands

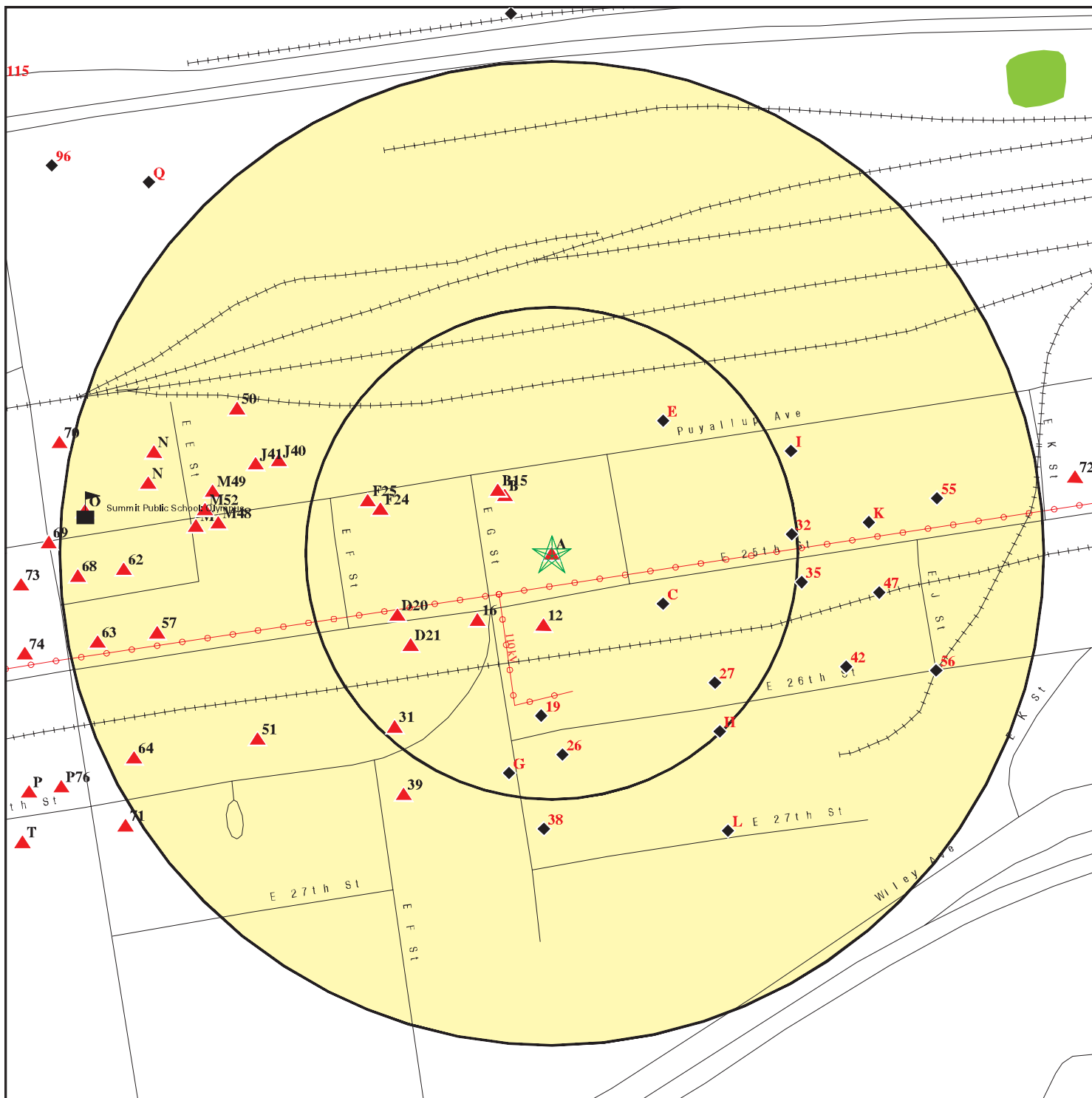


This report includes Interactive Map Layers to display and/or hide map information. The legend includes only those icons for the default map view.

SITE NAME: Spring Air Northwest
 ADDRESS: 725 E 25TH ST
 TACOMA WA 98421
 LAT/LONG: 47.240528 / 122.424038

CLIENT: Parametrix, Inc.
 CONTACT: Adam Romey
 INQUIRY #: 6218015.2s
 DATE: October 06, 2020 7:25 pm

DETAIL MAP - 6218015.2S



- ★ Target Property
- ▲ Sites at elevations higher than or equal to the target property
- ◆ Sites at elevations lower than the target property
- ▲ Manufactured Gas Plants
- ⬛ Sensitive Receptors
- ▨ National Priority List Sites
- ▨ Dept. Defense Sites

- ▨ Indian Reservations BIA
 - ⚡ Power transmission lines
 - ▨ Special Flood Hazard Area (1%)
 - ▨ 0.2% Annual Chance Flood Hazard
 - National Wetland Inventory
 - State Wetlands
- 0 1/16 1/8 1/4 Miles

This report includes Interactive Map Layers to display and/or hide map information. The legend includes only those icons for the default map view.

SITE NAME: Spring Air Northwest
 ADDRESS: 725 E 25TH ST
 TACOMA WA 98421
 LAT/LONG: 47.240528 / 122.424038

CLIENT: Parametrix, Inc.
 CONTACT: Adam Romey
 INQUIRY #: 6218015.2s
 DATE: October 06, 2020 7:26 pm

MAP FINDINGS SUMMARY

Database	Search Distance (Miles)	Target Property	< 1/8	1/8 - 1/4	1/4 - 1/2	1/2 - 1	> 1	Total Plotted
STANDARD ENVIRONMENTAL RECORDS								
<i>Federal NPL site list</i>								
NPL	1.000		0	0	0	0	NR	0
Proposed NPL	1.000		0	0	0	0	NR	0
NPL LIENS	1.000		0	0	0	0	NR	0
<i>Federal Delisted NPL site list</i>								
Delisted NPL	1.000		0	0	0	0	NR	0
<i>Federal CERCLIS list</i>								
FEDERAL FACILITY	0.500		0	0	0	NR	NR	0
SEMS	0.500		0	0	3	NR	NR	3
<i>Federal CERCLIS NFRAP site list</i>								
SEMS-ARCHIVE	0.500		0	0	1	NR	NR	1
<i>Federal RCRA CORRACTS facilities list</i>								
CORRACTS	1.000		0	0	1	1	NR	2
<i>Federal RCRA non-CORRACTS TSD facilities list</i>								
RCRA-TSDF	0.500		0	0	0	NR	NR	0
<i>Federal RCRA generators list</i>								
RCRA-LQG	0.250		0	0	NR	NR	NR	0
RCRA-SQG	0.250		0	0	NR	NR	NR	0
RCRA-VSQG	0.250		1	0	NR	NR	NR	1
<i>Federal institutional controls / engineering controls registries</i>								
LUCIS	0.500		0	0	0	NR	NR	0
US ENG CONTROLS	0.500		0	0	0	NR	NR	0
US INST CONTROLS	0.500		0	0	0	NR	NR	0
<i>Federal ERNS list</i>								
ERNS	TP		NR	NR	NR	NR	NR	0
<i>State- and tribal - equivalent NPL</i>								
WA HSL	1.000		0	4	8	26	NR	38
<i>State- and tribal - equivalent CERCLIS</i>								
WA CSCSL	1.000	1	2	7	15	60	NR	85
<i>State and tribal landfill and/or solid waste disposal site lists</i>								
WA SWF/LF	0.500		1	0	3	NR	NR	4
<i>State and tribal leaking storage tank lists</i>								
WA LUST	0.500	1	1	4	10	NR	NR	16

MAP FINDINGS SUMMARY

Database	Search Distance (Miles)	Target Property	< 1/8	1/8 - 1/4	1/4 - 1/2	1/2 - 1	> 1	Total Plotted
INDIAN LUST	0.500		0	0	0	NR	NR	0
State and tribal registered storage tank lists								
FEMA UST	0.250		0	0	NR	NR	NR	0
WA UST	0.250	1	2	8	NR	NR	NR	11
WA AST	0.250		0	0	NR	NR	NR	0
INDIAN UST	0.250		0	0	NR	NR	NR	0
State and tribal institutional control / engineering control registries								
WA INST CONTROL	0.500		1	0	4	NR	NR	5
State and tribal voluntary cleanup sites								
WA VCP	0.500	1	2	3	12	NR	NR	18
WA ICR	0.500		0	2	8	NR	NR	10
INDIAN VCP	0.500		0	0	0	NR	NR	0
WA PTAP	0.500		0	0	1	NR	NR	1
State and tribal Brownfields sites								
WA BROWNFIELDS	0.500		0	0	1	NR	NR	1
<u>ADDITIONAL ENVIRONMENTAL RECORDS</u>								
Local Brownfield lists								
US BROWNFIELDS	0.500		0	0	1	NR	NR	1
Local Lists of Landfill / Solid Waste Disposal Sites								
WA SWRCY	0.500		0	0	2	NR	NR	2
WA SWTIRE	0.500		0	0	0	NR	NR	0
INDIAN ODI	0.500		0	0	0	NR	NR	0
ODI	0.500		0	0	0	NR	NR	0
DEBRIS REGION 9	0.500		0	0	0	NR	NR	0
IHS OPEN DUMPS	0.500		0	0	0	NR	NR	0
Local Lists of Hazardous waste / Contaminated Sites								
US HIST CDL	TP		NR	NR	NR	NR	NR	0
WA ALLSITES	0.500	1	15	27	87	NR	NR	130
WA CDL	TP		NR	NR	NR	NR	NR	0
WA HIST CDL	TP		NR	NR	NR	NR	NR	0
WA CSCSL NFA	0.500		4	3	12	NR	NR	19
US CDL	TP		NR	NR	NR	NR	NR	0
WA AQUEOUS FOAM	0.500		0	0	0	NR	NR	0
WA PFAS	0.500		0	0	0	NR	NR	0
Local Land Records								
LIENS 2	TP		NR	NR	NR	NR	NR	0
Records of Emergency Release Reports								
HMIRS	TP		NR	NR	NR	NR	NR	0

MAP FINDINGS SUMMARY

Database	Search Distance (Miles)	Target Property	< 1/8	1/8 - 1/4	1/4 - 1/2	1/2 - 1	> 1	Total Plotted
WA SPILLS	TP		NR	NR	NR	NR	NR	0
WA SPILLS 90	TP		NR	NR	NR	NR	NR	0
Other Ascertainable Records								
RCRA NonGen / NLR	0.250	1	4	6	NR	NR	NR	11
FUDS	1.000		0	0	0	0	NR	0
DOD	1.000		0	0	0	0	NR	0
SCRD DRYCLEANERS	0.500		0	0	0	NR	NR	0
US FIN ASSUR	TP		NR	NR	NR	NR	NR	0
EPA WATCH LIST	TP		NR	NR	NR	NR	NR	0
2020 COR ACTION	0.250		0	0	NR	NR	NR	0
TSCA	TP		NR	NR	NR	NR	NR	0
TRIS	TP		NR	NR	NR	NR	NR	0
SSTS	TP		NR	NR	NR	NR	NR	0
ROD	1.000		0	0	0	0	NR	0
RMP	TP		NR	NR	NR	NR	NR	0
RAATS	TP		NR	NR	NR	NR	NR	0
PRP	TP		NR	NR	NR	NR	NR	0
PADS	TP		NR	NR	NR	NR	NR	0
ICIS	TP		NR	NR	NR	NR	NR	0
FTTS	TP		NR	NR	NR	NR	NR	0
MLTS	TP		NR	NR	NR	NR	NR	0
COAL ASH DOE	TP		NR	NR	NR	NR	NR	0
COAL ASH EPA	0.500		0	0	0	NR	NR	0
PCB TRANSFORMER	TP		NR	NR	NR	NR	NR	0
RADINFO	TP		NR	NR	NR	NR	NR	0
HIST FTTS	TP		NR	NR	NR	NR	NR	0
DOT OPS	TP		NR	NR	NR	NR	NR	0
CONSENT	1.000		0	0	0	1	NR	1
INDIAN RESERV	1.000		0	0	1	0	NR	1
FUSRAP	1.000		0	0	0	0	NR	0
UMTRA	0.500		0	0	0	NR	NR	0
LEAD SMELTERS	TP		NR	NR	NR	NR	NR	0
US AIRS	TP		NR	NR	NR	NR	NR	0
US MINES	0.250		0	0	NR	NR	NR	0
ABANDONED MINES	0.250		0	0	NR	NR	NR	0
FINDS	TP	4	NR	NR	NR	NR	NR	4
UXO	1.000		0	0	0	0	NR	0
DOCKET HWC	TP		NR	NR	NR	NR	NR	0
ECHO	TP	1	NR	NR	NR	NR	NR	1
FUELS PROGRAM	0.250		0	0	NR	NR	NR	0
WA AIRS	TP		NR	NR	NR	NR	NR	0
WA ASBESTOS	TP		NR	NR	NR	NR	NR	0
WA COAL ASH	0.500		0	0	0	NR	NR	0
WA DRYCLEANERS	0.250		0	0	NR	NR	NR	0
WA Financial Assurance	TP		NR	NR	NR	NR	NR	0
CA HAZNET	TP		NR	NR	NR	NR	NR	0
WA Inactive Drycleaners	0.250		0	0	NR	NR	NR	0
WA MANIFEST	0.250		3	1	NR	NR	NR	4
WA NPDES	TP		NR	NR	NR	NR	NR	0
WA UIC	TP		NR	NR	NR	NR	NR	0

MAP FINDINGS SUMMARY

Database	Search Distance (Miles)	Target Property	< 1/8	1/8 - 1/4	1/4 - 1/2	1/2 - 1	> 1	Total Plotted
MINES MRDS	TP		NR	NR	NR	NR	NR	0
<u>EDR HIGH RISK HISTORICAL RECORDS</u>								
<i>EDR Exclusive Records</i>								
EDR MGP	1.000		0	0	1	1	NR	2
EDR Hist Auto	0.125		2	NR	NR	NR	NR	2
EDR Hist Cleaner	0.125		0	NR	NR	NR	NR	0
<u>EDR RECOVERED GOVERNMENT ARCHIVES</u>								
<i>Exclusive Recovered Govt. Archives</i>								
WA RGA HWS	TP	1	NR	NR	NR	NR	NR	1
WA RGA LF	TP		NR	NR	NR	NR	NR	0
WA RGA LUST	TP	3	NR	NR	NR	NR	NR	3
- Totals --		15	38	65	171	89	0	378

NOTES:

TP = Target Property

NR = Not Requested at this Search Distance

Sites may be listed in more than one database

MAP FINDINGS

Map ID
Direction
Distance
Elevation

Site

Database(s)

EDR ID Number
EPA ID Number

A1
Target
Property

SPRING AIR NW DIV CARMAN MFG CO
725 E 25TH ST
TACOMA, WA

WA RGA LUST

S115443766
N/A

Site 1 of 11 in cluster A

Actual:
21 ft.

RGA LUST:

2010	SPRING AIR NW DIV CARMAN MFG CO	725 E 25TH ST
2009	SPRING AIR NW DIV CARMAN MFG CO	725 E 25TH ST

A2
Target
Property

SPRING AIR NW DIV CARMAN MFG CO
725 E 25TH ST
TACOMA, WA 98421

WA CSCSL
WA LUST
WA UST
WA ALLSITES

U003355192
N/A

Site 2 of 11 in cluster A

Actual:
21 ft.

CSCSL:

Name:	SPRING AIR NORTHWEST
Address:	725 E 25TH ST
City,State,Zip:	TACOMA, WA 98421
Facility ID:	9111625
Region:	Southwest
Lat/Long:	47.24085 / -122.42451
Clean Up Siteid:	5476
Site Status:	Cleanup Started
Contaminant Name:	Petroleum Products-Unspecified
Alternate Site Names:	CARMAN MFG CO,SPRING AIR NW CARMAN MFG CO,SPRING AIR NW DIV CARMAN MFG CO
Site Rank:	Not reported
Has Institutional Control:	Not reported
Past VCP:	True
Current VCP:	True
Ground Water:	Confirmed Above Cleanup Levels
Surface Water:	Not reported
Soil:	Not reported
Sediment:	Not reported
Air:	Not reported
Bedrock:	Not reported
Responsible Unit:	Headquarters
Name:	SPRING AIR NORTHWEST
Address:	725 E 25TH ST
City,State,Zip:	TACOMA, WA 98421
Facility ID:	9111625
Region:	Southwest
Lat/Long:	47.24085 / -122.42451
Clean Up Siteid:	5476
Site Status:	Cleanup Started
Contaminant Name:	Petroleum-Other
Alternate Site Names:	CARMAN MFG CO,SPRING AIR NW CARMAN MFG CO,SPRING AIR NW DIV CARMAN MFG CO
Site Rank:	Not reported
Has Institutional Control:	Not reported
Past VCP:	True
Current VCP:	True
Ground Water:	Not reported
Surface Water:	Not reported
Soil:	Confirmed Above Cleanup Levels
Sediment:	Not reported
Air:	Not reported
Bedrock:	Not reported

Map ID
Direction
Distance
Elevation

MAP FINDINGS

Site

Database(s)

EDR ID Number
EPA ID Number

SPRING AIR NW DIV CARMAN MFG CO (Continued)

U003355192

Responsible Unit: Headquarters

Name: SPRING AIR NORTHWEST
Address: 725 E 25TH ST
City,State,Zip: TACOMA, WA 98421
Facility ID: 9111625
Region: Southwest
Lat/Long: 47.24085 / -122.42451
Clean Up Siteid: 5476
Site Status: Cleanup Started
Contaminant Name: Polychlorinated biPhenyls (PCB)
Alternate Site Names: CARMAN MFG CO,SPRING AIR NW CARMAN MFG CO,SPRING AIR NW DIV CARMAN MFG CO
Site Rank: Not reported
Has Institutional Control:Not reported
Past VCP: True
Current VCP: True
Ground Water: Not reported
Surface Water: Not reported
Soil: Below Cleanup Levels
Sediment: Not reported
Air: Not reported
Bedrock: Not reported
Responsible Unit: Headquarters

LUST:

Name: SPRING AIR NORTHWEST
Address: 725 E 25TH ST
City,State,Zip: TACOMA, WA 98421
Facility ID: 9111625
Lust Status Type: LUST - Cleanup Started
Cleanup Site ID: 5476
Cleanup Unit Type: Upland
Process Type: Voluntary Cleanup Program
Cleanup Unit Name: CARMAN MFG CO,SPRING AIR NW CARMAN MFG CO,SPRING AIR NW DIV CARMAN MFG CO
Response Section: Headquarters
Release Date: 09/08/1998
Lust Date: 09/09/1998
Region: Southwest
Lust ID: 4998
UST ID: 6904
Contaminant Name: Polychlorinated biPhenyls (PCB)
Ground Water: Not reported
Surface Water: Not reported
Soil: Below Cleanup Levels
Sediment: Not reported
Air: Not reported
Bedrock: Not reported
Lat/Long: 47.24085 / -122.42451

Name: SPRING AIR NORTHWEST
Address: 725 E 25TH ST
City,State,Zip: TACOMA, WA 98421
Facility ID: 9111625
Lust Status Type: LUST - Cleanup Started
Cleanup Site ID: 5476

Map ID
Direction
Distance
Elevation

MAP FINDINGS

Site

Database(s)

EDR ID Number
EPA ID Number

SPRING AIR NW DIV CARMAN MFG CO (Continued)

U003355192

Cleanup Unit Type: Upland
Process Type: Voluntary Cleanup Program
Cleanup Unit Name: CARMAN MFG CO,SPRING AIR NW CARMAN MFG CO,SPRING AIR NW DIV CARMAN MFG CO
Response Section: Headquarters
Release Date: 09/08/1998
Lust Date: 09/09/1998
Region: Southwest
Lust ID: 4998
UST ID: 6904
Contaminant Name: Petroleum-Other
Ground Water: Not reported
Surface Water: Not reported
Soil: Confirmed Above Cleanup Levels
Sediment: Not reported
Air: Not reported
Bedrock: Not reported
Lat/Long: 47.24085 / -122.42451

Name: SPRING AIR NORTHWEST
Address: 725 E 25TH ST
City,State,Zip: TACOMA, WA 98421
Facility ID: 9111625
Lust Status Type: LUST - Cleanup Started
Cleanup Site ID: 5476
Cleanup Unit Type: Upland
Process Type: Voluntary Cleanup Program
Cleanup Unit Name: CARMAN MFG CO,SPRING AIR NW CARMAN MFG CO,SPRING AIR NW DIV CARMAN MFG CO
Response Section: Headquarters
Release Date: 09/08/1998
Lust Date: 09/09/1998
Region: Southwest
Lust ID: 4998
UST ID: 6904
Contaminant Name: Petroleum Products-Unspecified
Ground Water: Confirmed Above Cleanup Levels
Surface Water: Not reported
Soil: Not reported
Sediment: Not reported
Air: Not reported
Bedrock: Not reported
Lat/Long: 47.24085 / -122.42451

UST:
Name: SPRING AIR NW DIV CARMAN MFG CO
Address: 725 E 25TH ST
City: TACOMA
Zip: 98421
Facility ID: 9111625
Site Id: 6904
UBI: Not reported
Phone Number: Not reported
Decimal Latitude: 47.24085
Decimal Longitude: -122.42451

Tank Name: 1

Map ID
Direction
Distance
Elevation

MAP FINDINGS

Site

Database(s)

EDR ID Number
EPA ID Number

SPRING AIR NW DIV CARMAN MFG CO (Continued)

U003355192

Tag Number: Not reported
Tank Status: Removed
Tank Status Date: 08/06/1996
Tank Install Date: 12/31/1964
Tank Closure Date: Not reported
Capacity Range: Not reported
Tank Permit Expiration Date: Not reported
Tank Upgrade Date: Not reported
Tank Spill Prevention: Not reported
Tank Overfill Prevention: Not reported
Tank Material: Not reported
Tank Construction: Not reported
Tank Tightness Test: Not reported
Tank Corrosion Protection: Not reported
Tank Manifold: Not reported
Tank Release Detection: Not reported
Tank SFC Type: Not reported
Pipe Material: Not reported
Pipe Construction: Not reported
Pipe Primary Release Detection: Not reported
Pipe Second Release Detection: Not reported
Pipe Corrosion Protection: Not reported
Pipe Pumping System: Not reported
Responsible Unit: Southwest
Dispenser/Pump SFC Type: Not reported

ALLSITES:

Name: SPRING AIR NORTHWEST
Facility Id: 9111625

Name: FOR KIDS ONLY
Facility Id: 18665

**A3
Target
Property**

**SPRING AIR NORTHWEST
725 EAST 25TH STREET
TACOMA, WA 98421**

**FINDS 1016261596
ECHO N/A**

Site 3 of 11 in cluster A

**Actual:
21 ft.**

**FINDS:
Registry ID: 110008215653**

Click Here:

Environmental Interest/Information System:

Washington Facility / Site Identification System (WA-FSIS) provides a means to query and display data maintained by the Washington Department of Ecology. This system contains key information for each facility/site that is currently, or has been, of interest to the Air Quality, Dam Safety, Hazardous Waste, Toxics Cleanup, and Water Quality Programs.

RCRAInfo is a national information system that supports the Resource Conservation and Recovery Act (RCRA) program through the tracking of events and activities related to facilities that generate, transport, and treat, store, or dispose of hazardous waste. RCRAInfo allows RCRA program staff to track the notification, permit, compliance, and corrective action activities required under RCRA.

Map ID
 Direction
 Distance
 Elevation

MAP FINDINGS

Site

Database(s)

EDR ID Number
 EPA ID Number

SPRING AIR NORTHWEST (Continued)

1016261596

[Click this hyperlink](#) while viewing on your computer to access additional FINDS: detail in the EDR Site Report.

ECHO:

Envid: 1016261596
 Registry ID: 110008215653
 DFR URL: <http://echo.epa.gov/detailed-facility-report?fid=110008215653>
 Name: SPRING AIR NORTHWEST
 Address: 725 EAST 25TH STREET
 City,State,Zip: TACOMA, WA 98421

A4	SPRING AIR NORTHWEST	WA RGA LUST	S115443765
Target	725 E 25TH ST		N/A
Property	TACOMA, WA		

Site 4 of 11 in cluster A

Actual:	RGA LUST:				
21 ft.		2012	SPRING AIR NORTHWEST	725 E 25TH ST	
		2011	SPRING AIR NORTHWEST	725 E 25TH ST	

A5	SPRING AIR NORTHWEST	WA RGA HWS	S115346463
Target	725 E 25TH ST		N/A
Property	TACOMA, WA		

Site 5 of 11 in cluster A

Actual:	RGA HWS:				
21 ft.		2012	SPRING AIR NORTHWEST	725 E 25TH ST	
		2011	SPRING AIR NORTHWEST	725 E 25TH ST	
		2010	SPRING AIR NORTHWEST	725 E 25TH ST	
		2009	SPRING AIR NORTHWEST	725 E 25TH ST	
		2008	SPRING AIR NORTHWEST	725 E 25TH ST	
		2007	SPRING AIR NORTHWEST	725 E 25TH ST	
		2006	SPRING AIR NORTHWEST	725 E 25TH ST	
		2005	SPRING AIR NORTHWEST	725 E 25TH ST	
		2004	SPRING AIR NORTHWEST	725 E 25TH ST	

A6	SPRING AIR NORTHWEST	WA VCP	S124436493
Target	725 E 25TH ST		N/A
Property	TACOMA, WA 98421		

Site 6 of 11 in cluster A

Actual:	VCP:				
21 ft.	Name:	SPRING AIR NORTHWEST			
	Address:	725 E 25TH ST			
	City,State,Zip:	TACOMA, WA 98421			
	edr_fstat:	WA			
	edr_fzip:	98421			
	edr_fcnty:	PIERCE			
	edr_zip:	Not reported			
	Facility ID:	9111625			
	VCP Status:	Not reported			
	VCP:	TRUE			
	Ecology Status:	Not reported			

Map ID
Direction
Distance
Elevation

MAP FINDINGS

Site

Database(s)

EDR ID Number
EPA ID Number

SPRING AIR NORTHWEST (Continued)

S124436493

NFA Type: Not reported
Date NFA: Not reported
Rank: Not reported
Cleanup Siteid: 5476
Contaminant Name: Petroleum Products-Unspecified
Soil: Not reported

Name: SPRING AIR NORTHWEST
Address: 725 E 25TH ST
City,State,Zip: TACOMA, WA 98421
edr_fstat: WA
edr_fzip: 98421
edr_fcnty: PIERCE
edr_zip: Not reported
Facility ID: 9111625
VCP Status: Not reported
VCP: TRUE
Ecology Status: Not reported
NFA Type: Not reported
Date NFA: Not reported
Rank: Not reported
Cleanup Siteid: 5476
Contaminant Name: Petroleum-Other
Soil: Confirmed Above Cleanup Levels

Name: SPRING AIR NORTHWEST
Address: 725 E 25TH ST
City,State,Zip: TACOMA, WA 98421
edr_fstat: WA
edr_fzip: 98421
edr_fcnty: PIERCE
edr_zip: Not reported
Facility ID: 9111625
VCP Status: Not reported
VCP: TRUE
Ecology Status: Not reported
NFA Type: Not reported
Date NFA: Not reported
Rank: Not reported
Cleanup Siteid: 5476
Contaminant Name: Polychlorinated biPhenyls (PCB)
Soil: Below Cleanup Levels

A7 **WA317945793 - ENGRAINED PRODUCTS INC**
Target **STE C725 E 25TH ST**
Property **TACOMA, WA 98421**

FINDS **1024391931**
N/A

Site 7 of 11 in cluster A

Actual: FINDS:
21 ft. Registry ID: 110070298665

Click Here:

Environmental Interest/Information System:
OSHA ESTABLISHMENT

Map ID
Direction
Distance
Elevation

MAP FINDINGS

Site

Database(s)

EDR ID Number
EPA ID Number

WA317945793 - ENGRAINED PRODUCTS INC (Continued)

1024391931

[Click this hyperlink](#) while viewing on your computer to access additional FINDS: detail in the EDR Site Report.

**A8
Target
Property**

**FOR KIDS ONLY
725 E 25TH ST
TACOMA, WA 98421**

**FINDS 1012130472
N/A**

Site 8 of 11 in cluster A

**Actual:
21 ft.**

FINDS:
Registry ID: 110039224602

Click Here:

Environmental Interest/Information System:

Washington Facility / Site Identification System (WA-FSIS) provides a means to query and display data maintained by the Washington Department of Ecology. This system contains key information for each facility/site that is currently, or has been, of interest to the Air Quality, Dam Safety, Hazardous Waste, Toxics Cleanup, and Water Quality Programs.

[Click this hyperlink](#) while viewing on your computer to access additional FINDS: detail in the EDR Site Report.

**A9
Target
Property**

**WA317949153 - ENGRAINED PRODUCTS INC
STE C725 E 25TH ST
TACOMA, WA 98421**

**FINDS 1024426584
N/A**

Site 9 of 11 in cluster A

**Actual:
21 ft.**

FINDS:
Registry ID: 110070346893

Click Here:

Environmental Interest/Information System:

OSHA ESTABLISHMENT

[Click this hyperlink](#) while viewing on your computer to access additional FINDS: detail in the EDR Site Report.

**A10
Target
Property**

**SPRING AIR NW-DIV CARMAN MFG CO
725 E 25TH ST
TACOMA, WA**

**WA RGA LUST S115443767
N/A**

Site 10 of 11 in cluster A

**Actual:
21 ft.**

RGA LUST:

2008	SPRING AIR NW-DIV CARMAN MFG CO	725 E 25TH ST
2007	SPRING AIR NW-DIV CARMAN MFG CO	725 E 25TH ST
2006	SPRING AIR NW-DIV CARMAN MFG CO	725 E 25TH ST
2005	SPRING AIR NW-DIV CARMAN MFG CO	725 E 25TH ST
2004	SPRING AIR NW-DIV CARMAN MFG CO	725 E 25TH ST
2003	SPRING AIR NW-DIV CARMAN MFG CO	725 E 25TH ST
2002	SPRING AIR NW-DIV CARMAN MFG CO	725 E 25TH ST
2001	SPRING AIR NW-DIV CARMAN MFG CO	725 E 25TH ST
2000	SPRING AIR NW-DIV CARMAN MFG CO	725 E 25TH ST

Map ID
 Direction
 Distance
 Elevation

MAP FINDINGS

Site

Database(s)

EDR ID Number
 EPA ID Number

SPRING AIR NW-DIV CARMAN MFG CO (Continued)

S115443767

1999	SPRING AIR NW-DIV CARMAN MFG CO	725 E 25TH ST
1998	SPRING AIR NW-DIV CARMAN MFG CO	725 E 25TH ST

A11
Target
Property

SPRING AIR NORTHWEST
725 E 25TH ST
TACOMA, WA 98420

RCRA NonGen / NLR

1000295573
WAD009258187

Site 11 of 11 in cluster A

Actual:
21 ft.

RCRA Listings:	
Date Form Received by Agency:	1985-03-15 00:00:00.0
Handler Name:	SPRING AIR NORTHWEST
Handler Address:	725 E 25TH ST
Handler City,State,Zip:	TACOMA, WA 98420
EPA ID:	WAD009258187
Contact Name:	Not reported
Contact Address:	Not reported
Contact City,State,Zip:	Not reported
Contact Telephone:	Not reported
Contact Fax:	Not reported
Contact Email:	Not reported
Contact Title:	Not reported
EPA Region:	10
Land Type:	Other
Federal Waste Generator Description:	Not a generator, verified
Non-Notifier:	Not reported
Biennial Report Cycle:	Not reported
Accessibility:	Not reported
Active Site Indicator:	Not reported
State District Owner:	WA
State District:	SWRO
Mailing Address:	725 E 25TH ST
Mailing City,State,Zip:	TACOMA, WA 98421
Owner Name:	CARMAN MANUFACTURING CO
Owner Type:	Private
Operator Name:	CARMAN MANUFACTURING CO
Operator Type:	Private
Short-Term Generator Activity:	No
Importer Activity:	No
Mixed Waste Generator:	No
Transporter Activity:	No
Transfer Facility Activity:	No
Recycler Activity with Storage:	No
Small Quantity On-Site Burner Exemption:	No
Smelting Melting and Refining Furnace Exemption:	No
Underground Injection Control:	No
Off-Site Waste Receipt:	No
Universal Waste Indicator:	No
Universal Waste Destination Facility:	No
Federal Universal Waste:	No
Active Site Fed-Reg Treatment Storage and Disposal Facility:	Not reported
Active Site Converter Treatment storage and Disposal Facility:	Not reported
Active Site State-Reg Treatment Storage and Disposal Facility:	Not reported
Active Site State-Reg Handler:	---
Federal Facility Indicator:	Not reported
Hazardous Secondary Material Indicator:	NN
Sub-Part K Indicator:	Not reported
Commercial TSD Indicator:	No
Treatment Storage and Disposal Type:	Not reported

Map ID
 Direction
 Distance
 Elevation

MAP FINDINGS

Site

Database(s)

EDR ID Number
 EPA ID Number

SPRING AIR NORTHWEST (Continued)

1000295573

2018 GPRA Permit Baseline:	Not on the Baseline
2018 GPRA Renewals Baseline:	Not on the Baseline
Permit Renewals Workload Universe:	Not reported
Permit Workload Universe:	Not reported
Permit Progress Universe:	Not reported
Post-Closure Workload Universe:	Not reported
Closure Workload Universe:	Not reported
202 GPRA Corrective Action Baseline:	No
Corrective Action Workload Universe:	No
Subject to Corrective Action Universe:	No
Non-TSDFs Where RCRA CA has Been Imposed Universe:	No
TSDFs Potentially Subject to CA Under 3004 (u)/(v) Universe:	No
TSDFs Only Subject to CA under Discretionary Auth Universe:	No
Corrective Action Priority Ranking:	No NCAPS ranking
Environmental Control Indicator:	No
Institutional Control Indicator:	No
Human Exposure Controls Indicator:	N/A
Groundwater Controls Indicator:	N/A
Operating TSD Universe:	Not reported
Full Enforcement Universe:	Not reported
Significant Non-Complier Universe:	No
Unaddressed Significant Non-Complier Universe:	No
Addressed Significant Non-Complier Universe:	No
Significant Non-Complier With a Compliance Schedule Universe:	No
Financial Assurance Required:	Not reported
Handler Date of Last Change:	2018-05-09 12:03:17.0
Recognized Trader-Importer:	No
Recognized Trader-Exporter:	No
Importer of Spent Lead Acid Batteries:	No
Exporter of Spent Lead Acid Batteries:	No
Recycler Activity Without Storage:	No
Manifest Broker:	No
Sub-Part P Indicator:	Not reported

Handler - Owner Operator:

Owner/Operator Indicator:	Owner
Owner/Operator Name:	SEE PAPER COPY
Legal Status:	Private
Date Became Current:	Not reported
Date Ended Current:	Not reported
Owner/Operator Address:	725 E 25TH ST
Owner/Operator City,State,Zip:	TACOMA, WA 98420
Owner/Operator Telephone:	000-000-0000
Owner/Operator Telephone Ext:	Not reported
Owner/Operator Fax:	Not reported
Owner/Operator Email:	Not reported
Owner/Operator Indicator:	Operator
Owner/Operator Name:	CARMAN MANUFACTURING CO
Legal Status:	Private
Date Became Current:	Not reported
Date Ended Current:	Not reported
Owner/Operator Address:	725 E 25TH ST
Owner/Operator City,State,Zip:	TACOMA, WA 98421
Owner/Operator Telephone:	000-000-0000
Owner/Operator Telephone Ext:	Not reported

Map ID
Direction
Distance
Elevation

MAP FINDINGS

Site

Database(s)

EDR ID Number
EPA ID Number

SPRING AIR NORTHWEST (Continued)

1000295573

Owner/Operator Fax:	Not reported
Owner/Operator Email:	Not reported
Owner/Operator Indicator:	Operator
Owner/Operator Name:	CARMAN MANUFACTURING CO
Legal Status:	Private
Date Became Current:	Not reported
Date Ended Current:	Not reported
Owner/Operator Address:	725 E 25TH ST
Owner/Operator City,State,Zip:	TACOMA, WA 98421-2005
Owner/Operator Telephone:	000-000-0000
Owner/Operator Telephone Ext:	Not reported
Owner/Operator Fax:	Not reported
Owner/Operator Email:	Not reported
Owner/Operator Indicator:	Owner
Owner/Operator Name:	CARMAN MANUFACTURING CO
Legal Status:	Private
Date Became Current:	1996-05-02 00:00:00.
Date Ended Current:	Not reported
Owner/Operator Address:	725 E 25TH ST
Owner/Operator City,State,Zip:	TACOMA, WA 98421
Owner/Operator Telephone:	000-000-0000
Owner/Operator Telephone Ext:	Not reported
Owner/Operator Fax:	Not reported
Owner/Operator Email:	Not reported
Owner/Operator Indicator:	Owner
Owner/Operator Name:	CARMAN MANUFACTURING CO
Legal Status:	Private
Date Became Current:	1996-05-02 00:00:00.
Date Ended Current:	Not reported
Owner/Operator Address:	725 E 25TH ST
Owner/Operator City,State,Zip:	TACOMA, WA 98421
Owner/Operator Telephone:	000-000-0000
Owner/Operator Telephone Ext:	Not reported
Owner/Operator Fax:	Not reported
Owner/Operator Email:	Not reported
Owner/Operator Indicator:	Owner
Owner/Operator Name:	SPRING AIR NORTHWEST
Legal Status:	Private
Date Became Current:	Not reported
Date Ended Current:	Not reported
Owner/Operator Address:	725 E 25TH ST
Owner/Operator City,State,Zip:	TACOMA, WA 98420
Owner/Operator Telephone:	000-000-0000
Owner/Operator Telephone Ext:	Not reported
Owner/Operator Fax:	Not reported
Owner/Operator Email:	Not reported
Owner/Operator Indicator:	Operator
Owner/Operator Name:	CARMAN MANUFACTURING CO
Legal Status:	Private
Date Became Current:	Not reported
Date Ended Current:	Not reported
Owner/Operator Address:	725 E 25TH ST

Map ID
Direction
Distance
Elevation

MAP FINDINGS

Site

Database(s)

EDR ID Number
EPA ID Number

SPRING AIR NORTHWEST (Continued)

1000295573

Owner/Operator City,State,Zip: TACOMA, WA 98421
Owner/Operator Telephone: 000-000-0000
Owner/Operator Telephone Ext: Not reported
Owner/Operator Fax: Not reported
Owner/Operator Email: Not reported

Owner/Operator Indicator: Owner
Owner/Operator Name: SPRING AIR NORTHWEST
Legal Status: Private
Date Became Current: Not reported
Date Ended Current: Not reported
Owner/Operator Address: 725 E 25TH ST
Owner/Operator City,State,Zip: TACOMA, WA 98420
Owner/Operator Telephone: 000-000-0000
Owner/Operator Telephone Ext: Not reported
Owner/Operator Fax: Not reported
Owner/Operator Email: Not reported

Historic Generators:

Receive Date: 1985-03-14 00:00:00.0
Handler Name: SPRING AIR NORTHWEST
Federal Waste Generator Description: Not a generator, verified
State District Owner: WA
Large Quantity Handler of Universal Waste: No
Recognized Trader Importer: No
Recognized Trader Exporter: No
Spent Lead Acid Battery Importer: No
Spent Lead Acid Battery Exporter: No
Current Record: No
Non Storage Recycler Activity: Not reported
Electronic Manifest Broker: Not reported

Receive Date: 1985-03-15 00:00:00.0
Handler Name: SPRING AIR NORTHWEST
Federal Waste Generator Description: Not a generator, verified
State District Owner: WA
Large Quantity Handler of Universal Waste: No
Recognized Trader Importer: No
Recognized Trader Exporter: No
Spent Lead Acid Battery Importer: No
Spent Lead Acid Battery Exporter: No
Current Record: Yes
Non Storage Recycler Activity: Not reported
Electronic Manifest Broker: Not reported

Receive Date: 1985-03-14 00:00:00.0
Handler Name: SPRING AIR NORTHWEST
Federal Waste Generator Description: Not a generator, verified
State District Owner: WA
Large Quantity Handler of Universal Waste: No
Recognized Trader Importer: No
Recognized Trader Exporter: No
Spent Lead Acid Battery Importer: No
Spent Lead Acid Battery Exporter: No
Current Record: No
Non Storage Recycler Activity: Not reported
Electronic Manifest Broker: Not reported

Map ID
Direction
Distance
Elevation

MAP FINDINGS

Site

Database(s)

EDR ID Number
EPA ID Number

SPRING AIR NORTHWEST (Continued)

1000295573

List of NAICS Codes and Descriptions:

NAICS Code: 33791
NAICS Description: MATTRESS MANUFACTURING

Facility Has Received Notices of Violation:

Found Violation: No
Agency Which Determined Violation: Not reported
Violation Short Description: Not reported
Date Violation was Determined: Not reported
Actual Return to Compliance Date: Not reported
Return to Compliance Qualifier: Not reported
Violation Responsible Agency: Not reported
Scheduled Compliance Date: Not reported
Enforcement Identifier: Not reported
Date of Enforcement Action: Not reported
Enforcement Responsible Agency: Not reported
Enforcement Docket Number: Not reported
Enforcement Attorney: Not reported
Corrective Action Component: Not reported
Appeal Initiated Date: Not reported
Appeal Resolution Date: Not reported
Disposition Status Date: Not reported
Disposition Status: Not reported
Disposition Status Description: Not reported
Consent/Final Order Sequence Number: Not reported
Consent/Final Order Respondent Name: Not reported
Consent/Final Order Lead Agency: Not reported
Enforcement Type: Not reported
Enforcement Responsible Person: Not reported
Enforcement Responsible Sub-Organization: Not reported
SEP Sequence Number: Not reported
SEP Expenditure Amount: Not reported
SEP Scheduled Completion Date: Not reported
SEP Actual Date: Not reported
SEP Defaulted Date: Not reported
SEP Type: Not reported
SEP Type Description: Not reported
Proposed Amount: Not reported
Final Monetary Amount: Not reported
Paid Amount: Not reported
Final Count: Not reported
Final Amount: Not reported

Found Violation: No
Agency Which Determined Violation: Not reported
Violation Short Description: Not reported
Date Violation was Determined: Not reported
Actual Return to Compliance Date: Not reported
Return to Compliance Qualifier: Not reported
Violation Responsible Agency: Not reported
Scheduled Compliance Date: Not reported
Enforcement Identifier: Not reported
Date of Enforcement Action: Not reported
Enforcement Responsible Agency: Not reported
Enforcement Docket Number: Not reported
Enforcement Attorney: Not reported

Map ID
Direction
Distance
Elevation

MAP FINDINGS

Site

Database(s)

EDR ID Number
EPA ID Number

SPRING AIR NORTHWEST (Continued)

1000295573

Corrective Action Component: Not reported
Appeal Initiated Date: Not reported
Appeal Resolution Date: Not reported
Disposition Status Date: Not reported
Disposition Status: Not reported
Disposition Status Description: Not reported
Consent/Final Order Sequence Number: Not reported
Consent/Final Order Respondent Name: Not reported
Consent/Final Order Lead Agency: Not reported
Enforcement Type: Not reported
Enforcement Responsible Person: Not reported
Enforcement Responsible Sub-Organization: Not reported
SEP Sequence Number: Not reported
SEP Expenditure Amount: Not reported
SEP Scheduled Completion Date: Not reported
SEP Actual Date: Not reported
SEP Defaulted Date: Not reported
SEP Type: Not reported
SEP Type Description: Not reported
Proposed Amount: Not reported
Final Monetary Amount: Not reported
Paid Amount: Not reported
Final Count: Not reported
Final Amount: Not reported

Evaluation Action Summary:

Evaluation Date: 1998-05-13 00:00:00.0
Evaluation Responsible Agency: State
Found Violation: No
Evaluation Type Description: COMPLIANCE ASSISTANCE VISIT
Evaluation Responsible Person Identifier: WAHEP
Evaluation Responsible Sub-Organization: SW
Actual Return to Compliance Date: Not reported
Scheduled Compliance Date: Not reported
Date of Request: Not reported
Date Response Received: Not reported
Request Agency: Not reported
Former Citation: Not reported

Evaluation Date: 2000-12-27 00:00:00.0
Evaluation Responsible Agency: State
Found Violation: No
Evaluation Type Description: COMPLIANCE EVALUATION INSPECTION ON-SITE
Evaluation Responsible Person Identifier: WAJMC
Evaluation Responsible Sub-Organization: SW
Actual Return to Compliance Date: Not reported
Scheduled Compliance Date: Not reported
Date of Request: Not reported
Date Response Received: Not reported
Request Agency: Not reported
Former Citation: Not reported

Map ID
Direction
Distance
Elevation

MAP FINDINGS

Site

Database(s)

EDR ID Number
EPA ID Number

IND RES
Region
East
1/4-1/2
1512 ft.

PUYALLUP RESERVATION
, WA

INDIAN RESERV CIND200146
N/A

INDIAN RESERV:
Feature: Indian Reservation
Name: Puyallup Reservation
Agency: BIA

12
South
< 1/8
0.036 mi.
192 ft.

PUGET SOUND SPECIALTY
706 E 25TH ST
TACOMA, WA 98421

WA ALLSITES S109824410
WA ASBESTOS N/A

Relative:
Higher
Actual:
21 ft.

ALLSITES:
Name: PUGET SOUND SPECIALTY
Facility Id: 23657

ASBESTOS:
Name: Not reported
Address: 706 E. 25TH STREET
City,State,Zip: TACOMA, WA 98421
Facility Type: Bldg & Trestle
Parent ID: 118660
Form ID: 132883##1511Rhine535430
Notice Date: 09/27/2016
Start Date: 07/12/2016
Completion Date: 10/31/2016
Initial: Not reported
Amended: 1
On Hold: 1
Off Hold: Not reported
Emergency: Not reported
Site Hours Start: 7:00am
Site Hours End: 3:30pm
Sunday: Not reported
Monday: 1
Tuesday: 1
Wednesday: 1
Thursday: 1
Friday: 1
Saturday: Not reported
Contractor ID: Not reported
Phone: 253-537-5852
Job Site CAS: David Schultz
Project Form Email: wendyd@rhinedemolition.com
Property Owner Name: Not reported
Property Owner Agent: Corrie Adams
Property Owner Company: Rhine Demolition LLC (ABCN00001511)
Property Owner Address: 401 South Jackson St
Property Owner City: Seattle
Property Owner State: WA
Property Owner Zip4: 98104
Property Owner Phone: 206-903-7414
Job Site Room: Not reported
Facility Age: Not reported

Map ID
Direction
Distance
Elevation

MAP FINDINGS

Site

Database(s)

EDR ID Number
EPA ID Number

PUGET SOUND SPECIALTY (Continued)

S109824410

Facility Size:	Not reported
Facility Remodel:	Not reported
Facility Demo:	1
Facility Repair:	Not reported
Facility Maint:	Not reported
Removed:	1
Encapsulated:	Not reported
Quantity Sq Ft:	4902
Fireproofing:	Not reported
Popcorn Ceiling:	Not reported
CAB:	Not reported
Sheet Vinyl:	Not reported
Asbestos Paper:	Not reported
Boiler Insulation:	Not reported
Duct Paper:	Not reported
VAT:	1
Roofing:	1
Sq Ft Other:	1
Sq Ft Other Text:	roof seam sealant
Quantity Lin Ft:	207
Mag Pipe Insulation:	Not reported
Air Cell Pipe Insulation:	1
Ducting Insulation:	Not reported
Cement Asbestos Pipe:	Not reported
Mudded Pipe Insulation:	1
Duct Tape:	Not reported
Lin Ft Other1:	1
Lin Ft Other1 Text:	window putty
Lin Ft Other2:	Not reported
Lin Ft Other2 Text:	Not reported
Indoors:	1
Outdoors:	1
Neg Pres Enclosure:	Not reported
Glove Bag:	1
Mini Enclosure:	Not reported
Critical Barriers:	Not reported
Wrap And Cut:	1
Wet Methods:	1
HEPA Vacuum:	1
MANUALMETHODS :	1
Other CM1:	Not reported
Other CM1 Text:	Not reported
Other CM2:	1
Other CM2 Text:	regulated area
Half Mask APR:	1
Full Face APR:	Not reported
PAPR:	1
Type C Continuous:	Not reported
Type C Pressure:	Not reported
Other Resp Pro:	Not reported
Other Resp Pro Text:	Not reported
Comments:	Not reported
Date Time Submitted:	2016-09-27 15:55:08
Submitter IP Address:	23.25.140.105
Region:	3
UBI:	603071050
Notice type:	Initial

Map ID
Direction
Distance
Elevation

MAP FINDINGS

Site

Database(s)

EDR ID Number
EPA ID Number

PUGET SOUND SPECIALTY (Continued)

S109824410

Project Type: Air cell Pipe Insulation, Mag/mudded pipe Insulation, Other linear
footage, Other Square Footage, Roofing, Vinyl Asbestos Tile
Supervisor: David Schultz ()
Supervisor Phone: Not reported
Certificate Status: ACTIVE
Name: Not reported
Address: 706 E. 25TH STREET
City,State,Zip: TACOMA, WA 98421
Facility Type: Bldg & Trestle
Parent ID: 118660
Form ID: 134103##1511Rhine268498
Notice Date: 10/26/2016
Start Date: 11/07/2016
Completion Date: 04/30/2017
Initial: Not reported
Amended: 1
On Hold: 1
Off Hold: Not reported
Emergency: Not reported
Site Hours Start: 7:00am
Site Hours End: 3:30pm
Sunday: Not reported
Monday: 1
Tuesday: 1
Wednesday: 1
Thursday: 1
Friday: 1
Saturday: Not reported
Contractor ID: Not reported
Phone: 253-537-5852
Job Site CAS: David Schultz
Project Form Email: wendyd@rhinedemolition.com
Property Owner Name: Not reported
Property Owner Agent: Corrie Adams
Property Owner Company: Rhine Demolition LLC (ABCN00001511)
Property Owner Address: 401 South Jackson St
Property Owner City: Seattle
Property Owner State: WA
Property Owner Zip4: 98104
Property Owner Phone: 206-903-7414
Job Site Room: Not reported
Facility Age: Not reported
Facility Size: Not reported
Facility Remodel: Not reported
Facility Demo: 1
Facility Repair: Not reported
Facility Maint: Not reported
Removed: 1
Encapsulated: Not reported
Quantity Sq Ft: 4902
Fireproofing: Not reported
Popcorn Ceiling: Not reported
CAB: Not reported
Sheet Vinyl: Not reported
Asbestos Paper: Not reported
Boiler Insulation: Not reported

Map ID
Direction
Distance
Elevation

MAP FINDINGS

Site

Database(s)

EDR ID Number
EPA ID Number

PUGET SOUND SPECIALTY (Continued)

S109824410

Duct Paper:	Not reported
VAT:	1
Roofing:	1
Sq Ft Other:	1
Sq Ft Other Text:	roof seam sealant
Quantity Lin Ft:	207
Mag Pipe Insulation:	Not reported
Air Cell Pipe Insulation:	1
Ducting Insulation:	Not reported
Cement Asbestos Pipe:	Not reported
Mudded Pipe Insulation:	1
Duct Tape:	Not reported
Lin Ft Other1:	1
Lin Ft Other1 Text:	window putty
Lin Ft Other2:	Not reported
Lin Ft Other2 Text:	Not reported
Indoors:	1
Outdoors:	1
Neg Pres Enclosure:	Not reported
Glove Bag:	1
Mini Enclosure:	Not reported
Critical Barriers:	Not reported
Wrap And Cut:	1
Wet Methods:	1
HEPA Vacuum:	1
MANUALMETHODS :	1
Other CM1:	Not reported
Other CM1 Text:	Not reported
Other CM2:	1
Other CM2 Text:	regulated area
Half Mask APR:	1
Full Face APR:	Not reported
PAPR:	1
Type C Continuous:	Not reported
Type C Pressure:	Not reported
Other Resp Pro:	Not reported
Other Resp Pro Text:	Not reported
Comments:	Not reported
Date Time Submitted:	2016-10-26 10:55:51
Submitter IP Address:	23.25.140.105
Region:	3
UBI:	603071050
Notice type:	Initial
Project Type:	Air cell Pipe Insulation, Mag/mudded pipe Insulation, Other linear footage, Other Square Footage, Roofing, Vinyl Asbestos Tile
Supervisor:	David Schultz ()
Supervisor Phone:	Not reported
Certificate Status:	ACTIVE
Name:	Not reported
Address:	706 E. 25TH STREET
City,State,Zip:	TACOMA, WA 98421
Facility Type:	Bldg & Trestle
Parent ID:	118660
Form ID:	138898##1511Rhine336050
Notice Date:	02/21/2017
Start Date:	11/07/2016

Map ID
Direction
Distance
Elevation

MAP FINDINGS

Site

Database(s)

EDR ID Number
EPA ID Number

PUGET SOUND SPECIALTY (Continued)

S109824410

Completion Date:	02/21/2017
Initial:	Not reported
Amended:	1
On Hold:	Not reported
Off Hold:	Not reported
Emergency:	Not reported
Site Hours Start:	7:00am
Site Hours End:	3:30pm
Sunday:	Not reported
Monday:	1
Tuesday:	1
Wednesday:	1
Thursday:	1
Friday:	1
Saturday:	Not reported
Contractor ID:	Not reported
Phone:	253-537-5852
Job Site CAS:	Dennis Staples
Project Form Email:	wendyd@rhinedemolition.com
Property Owner Name:	Not reported
Property Owner Agent:	Corrie Adams
Property Owner Company:	Rhine Demolition LLC (ABCN00001511)
Property Owner Address:	401 South Jackson St
Property Owner City:	Seattle
Property Owner State:	WA
Property Owner Zip4:	98104
Property Owner Phone:	206-903-7414
Job Site Room:	Not reported
Facility Age:	Not reported
Facility Size:	Not reported
Facility Remodel:	Not reported
Facility Demo:	1
Facility Repair:	Not reported
Facility Maint:	Not reported
Removed:	1
Encapsulated:	Not reported
Quantity Sq Ft:	4902
Fireproofing:	Not reported
Popcorn Ceiling:	Not reported
CAB:	Not reported
Sheet Vinyl:	Not reported
Asbestos Paper:	Not reported
Boiler Insulation:	Not reported
Duct Paper:	Not reported
VAT:	1
Roofing:	1
Sq Ft Other:	1
Sq Ft Other Text:	roof seam sealant
Quantity Lin Ft:	207
Mag Pipe Insulation:	Not reported
Air Cell Pipe Insulation:	1
Ducting Insulation:	Not reported
Cement Asbestos Pipe:	Not reported
Mudded Pipe Insulation:	1
Duct Tape:	Not reported
Lin Ft Other1:	1
Lin Ft Other1 Text:	window putty

Map ID
Direction
Distance
Elevation

MAP FINDINGS

Site

Database(s)

EDR ID Number
EPA ID Number

PUGET SOUND SPECIALTY (Continued)

S109824410

Lin Ft Other2:	Not reported
Lin Ft Other2 Text:	Not reported
Indoors:	1
Outdoors:	1
Neg Pres Enclosure:	Not reported
Glove Bag:	1
Mini Enclosure:	Not reported
Critical Barriers:	Not reported
Wrap And Cut:	1
Wet Methods:	1
HEPA Vacuum:	1
MANUALMETHODS :	1
Other CM1:	Not reported
Other CM1 Text:	Not reported
Other CM2:	1
Other CM2 Text:	regulated area
Half Mask APR:	1
Full Face APR:	Not reported
PAPR:	1
Type C Continuous:	Not reported
Type C Pressure:	Not reported
Other Resp Pro:	Not reported
Other Resp Pro Text:	Not reported
Comments:	Not reported
Date Time Submitted:	2017-02-21 16:19:36
Submitter IP Address:	23.25.140.105
Region:	3
UBI:	603071050
Notice type:	Initial
Project Type:	Air cell Pipe Insulation, Mag/mudded pipe Insulation, Other linear footage, Other Square Footage, Roofing, Vinyl Asbestos Tile
Supervisor:	Dennis Staples ()
Supervisor Phone:	Not reported
Certificate Status:	ACTIVE
Name:	Not reported
Address:	706 E. 25TH STREET
City,State,Zip:	TACOMA, WA 98421
Facility Type:	Bldg & Trestle
Parent ID:	118660
Form ID:	119134##1511Rhine329409
Notice Date:	07/11/2016
Start Date:	07/12/2016
Completion Date:	09/30/2016
Initial:	Not reported
Amended:	1
On Hold:	1
Off Hold:	Not reported
Emergency:	Not reported
Site Hours Start:	7:00am
Site Hours End:	3:30pm
Sunday:	Not reported
Monday:	1
Tuesday:	1
Wednesday:	1
Thursday:	1
Friday:	1

Map ID
Direction
Distance
Elevation

MAP FINDINGS

Site

Database(s)

EDR ID Number
EPA ID Number

PUGET SOUND SPECIALTY (Continued)

S109824410

Saturday:	Not reported
Contractor ID:	Not reported
Phone:	253-537-5852
Job Site CAS:	David Schultz
Project Form Email:	wendyd@rhinedemolition.com
Property Owner Name:	Not reported
Property Owner Agent:	Corrie Adams
Property Owner Company:	Rhine Demolition LLC (ABCN00001511)
Property Owner Address:	401 South Jackson St
Property Owner City:	Seattle
Property Owner State:	WA
Property Owner Zip4:	98104
Property Owner Phone:	206-903-7414
Job Site Room:	Not reported
Facility Age:	Not reported
Facility Size:	Not reported
Facility Remodel:	Not reported
Facility Demo:	1
Facility Repair:	Not reported
Facility Maint:	Not reported
Removed:	1
Encapsulated:	Not reported
Quantity Sq Ft:	4902
Fireproofing:	Not reported
Popcorn Ceiling:	Not reported
CAB:	Not reported
Sheet Vinyl:	Not reported
Asbestos Paper:	Not reported
Boiler Insulation:	Not reported
Duct Paper:	Not reported
VAT:	1
Roofing:	1
Sq Ft Other:	1
Sq Ft Other Text:	roof seam sealant
Quantity Lin Ft:	207
Mag Pipe Insulation:	Not reported
Air Cell Pipe Insulation:	1
Ducting Insulation:	Not reported
Cement Asbestos Pipe:	Not reported
Mudded Pipe Insulation:	1
Duct Tape:	Not reported
Lin Ft Other1:	1
Lin Ft Other1 Text:	window putty
Lin Ft Other2:	Not reported
Lin Ft Other2 Text:	Not reported
Indoors:	1
Outdoors:	1
Neg Pres Enclosure:	Not reported
Glove Bag:	1
Mini Enclosure:	Not reported
Critical Barriers:	Not reported
Wrap And Cut:	1
Wet Methods:	1
HEPA Vacuum:	1
MANUALMETHODS :	1
Other CM1:	Not reported
Other CM1 Text:	Not reported

Map ID
Direction
Distance
Elevation

MAP FINDINGS

Site

Database(s)

EDR ID Number
EPA ID Number

PUGET SOUND SPECIALTY (Continued)

S109824410

Other CM2: 1
Other CM2 Text: regulated area
Half Mask APR: 1
Full Face APR: Not reported
PAPR: 1
Type C Continuous: Not reported
Type C Pressure: Not reported
Other Resp Pro: Not reported
Other Resp Pro Text: Not reported
Comments: Not reported
Date Time Submitted: 2016-07-11 16:24:21
Submitter IP Address: 23.25.140.105
Region: 3
UBI: 603071050
Notice type: Initial
Project Type: Air cell Pipe Insulation, Mag/mudded pipe Insulation, Other linear footage, Other Square Footage, Roofing, Vinyl Asbestos Tile

Supervisor: David Schultz ()
Supervisor Phone: Not reported
Certificate Status: ACTIVE

Name: Not reported
Address: 706 E. 25TH STREET
City,State,Zip: TACOMA, WA 98421
Facility Type: Bldg & Trestle
Parent ID: 118660
Form ID: 118707##1511Rhine305357
Notice Date: 07/01/2016
Start Date: 07/12/2016
Completion Date: 09/30/2016
Initial: Not reported
Amended: 1
On Hold: Not reported
Off Hold: Not reported
Emergency: Not reported
Site Hours Start: 7:00am
Site Hours End: 3:30pm
Sunday: Not reported
Monday: 1
Tuesday: 1
Wednesday: 1
Thursday: 1
Friday: 1
Saturday: Not reported
Contractor ID: Not reported
Phone: 253-537-5852
Job Site CAS: David Schultz
Project Form Email: wendyd@rhinedemolition.com
Property Owner Name: Not reported
Property Owner Agent: Corrie Adams
Property Owner Company: Rhine Demolition LLC (ABCN00001511)
Property Owner Address: 401 South Jackson St
Property Owner City: Seattle
Property Owner State: WA
Property Owner Zip4: 98104
Property Owner Phone: 206-903-7414
Job Site Room: Not reported

Map ID
 Direction
 Distance
 Elevation

MAP FINDINGS

Site

Database(s)

EDR ID Number
 EPA ID Number

PUGET SOUND SPECIALTY (Continued)

S109824410

Facility Age:	Not reported
Facility Size:	Not reported
Facility Remodel:	Not reported
Facility Demo:	1
Facility Repair:	Not reported
Facility Maint:	Not reported
Removed:	1
Encapsulated:	Not reported
Quantity Sq Ft:	4902
Fireproofing:	Not reported
Popcorn Ceiling:	Not reported
CAB:	Not reported
Sheet Vinyl:	Not reported
Asbestos Paper:	Not reported
Boiler Insulation:	Not reported
Duct Paper:	Not reported
VAT:	1
Roofing:	1
Sq Ft Other:	1
Sq Ft Other Text:	roof seam sealant
Quantity Lin Ft:	207
Mag Pipe Insulation:	Not reported
Air Cell Pipe Insulation:	1
Ducting Insulation:	Not reported
Cement Asbestos Pipe:	Not reported
Mudded Pipe Insulation:	1
Duct Tape:	Not reported
Lin Ft Other1:	1
Lin Ft Other1 Text:	window putty
Lin Ft Other2:	Not reported
Lin Ft Other2 Text:	Not reported
Indoors:	1
Outdoors:	1
Neg Pres Enclosure:	Not reported
Glove Bag:	1
Mini Enclosure:	Not reported
Critical Barriers:	Not reported
Wrap And Cut:	1
Wet Methods:	1
HEPA Vacuum:	1
MANUALMETHODS :	1
Other CM1:	Not reported
Other CM1 Text:	Not reported
Other CM2:	1
Other CM2 Text:	regulated area
Half Mask APR:	1
Full Face APR:	Not reported
PAPR:	1
Type C Continuous:	Not reported
Type C Pressure:	Not reported
Other Resp Pro:	Not reported
Other Resp Pro Text:	Not reported
Comments:	Not reported
Date Time Submitted:	2016-07-01 12:42:44
Submitter IP Address:	23.25.140.105
Region:	3
UBI:	603071050

Map ID
Direction
Distance
Elevation

MAP FINDINGS

Site

Database(s)

EDR ID Number
EPA ID Number

PUGET SOUND SPECIALTY (Continued)

S109824410

Notice type:	Initial
Project Type:	Air cell Pipe Insulation, Mag/mudded pipe Insulation, Other linear footage, Other Square Footage, Roofing, Vinyl Asbestos Tile
Supervisor:	David Schultz ()
Supervisor Phone:	Not reported
Certificate Status:	ACTIVE
Name:	Not reported
Address:	706 E. 25TH STREET
City,State,Zip:	TACOMA, WA 98421
Facility Type:	Bldg & Trestle
Parent ID:	118660
Form ID:	138719##1511Rhine244967
Notice Date:	02/17/2017
Start Date:	11/07/2016
Completion Date:	04/30/2017
Initial:	Not reported
Amended:	1
On Hold:	Not reported
Off Hold:	1
Emergency:	Not reported
Site Hours Start:	7:00am
Site Hours End:	3:30pm
Sunday:	Not reported
Monday:	1
Tuesday:	1
Wednesday:	1
Thursday:	1
Friday:	1
Saturday:	Not reported
Contractor ID:	Not reported
Phone:	253-537-5852
Job Site CAS:	Dennis Staples
Project Form Email:	wendyd@rhinedemolition.com
Property Owner Name:	Not reported
Property Owner Agent:	Corrie Adams
Property Owner Company:	Rhine Demolition LLC (ABCN00001511)
Property Owner Address:	401 South Jackson St
Property Owner City:	Seattle
Property Owner State:	WA
Property Owner Zip4:	98104
Property Owner Phone:	206-903-7414
Job Site Room:	Not reported
Facility Age:	Not reported
Facility Size:	Not reported
Facility Remodel:	Not reported
Facility Demo:	1
Facility Repair:	Not reported
Facility Maint:	Not reported
Removed:	1
Encapsulated:	Not reported
Quantity Sq Ft:	4902
Fireproofing:	Not reported
Popcorn Ceiling:	Not reported
CAB:	Not reported
Sheet Vinyl:	Not reported
Asbestos Paper:	Not reported

Map ID
 Direction
 Distance
 Elevation

MAP FINDINGS

Site

Database(s)

EDR ID Number
 EPA ID Number

PUGET SOUND SPECIALTY (Continued)

S109824410

Boiler Insulation:	Not reported
Duct Paper:	Not reported
VAT:	1
Roofing:	1
Sq Ft Other:	1
Sq Ft Other Text:	roof seam sealant
Quantity Lin Ft:	207
Mag Pipe Insulation:	Not reported
Air Cell Pipe Insulation:	1
Ducting Insulation:	Not reported
Cement Asbestos Pipe:	Not reported
Mudded Pipe Insulation:	1
Duct Tape:	Not reported
Lin Ft Other1:	1
Lin Ft Other1 Text:	window putty
Lin Ft Other2:	Not reported
Lin Ft Other2 Text:	Not reported
Indoors:	1
Outdoors:	1
Neg Pres Enclosure:	Not reported
Glove Bag:	1
Mini Enclosure:	Not reported
Critical Barriers:	Not reported
Wrap And Cut:	1
Wet Methods:	1
HEPA Vacuum:	1
MANUALMETHODS :	1
Other CM1:	Not reported
Other CM1 Text:	Not reported
Other CM2:	1
Other CM2 Text:	regulated area
Half Mask APR:	1
Full Face APR:	Not reported
PAPR:	1
Type C Continuous:	Not reported
Type C Pressure:	Not reported
Other Resp Pro:	Not reported
Other Resp Pro Text:	Not reported
Comments:	Not reported
Date Time Submitted:	2017-02-17 08:02:13
Submitter IP Address:	23.25.140.105
Region:	3
UBI:	603071050
Notice type:	Initial
Project Type:	Air cell Pipe Insulation, Mag/mudded pipe Insulation, Other linear footage, Other Square Footage, Roofing, Vinyl Asbestos Tile
Supervisor:	Dennis Staples ()
Supervisor Phone:	Not reported
Certificate Status:	ACTIVE
Name:	Not reported
Address:	706 E. 25TH STREET
City,State,Zip:	TACOMA, WA 98421
Facility Type:	Bldg & Trestle
Parent ID:	0
Form ID:	118660##1511Rhine405318
Notice Date:	06/30/2016

Map ID
Direction
Distance
Elevation

MAP FINDINGS

Site

Database(s)

EDR ID Number
EPA ID Number

PUGET SOUND SPECIALTY (Continued)

S109824410

Start Date:	07/11/2016
Completion Date:	09/30/2016
Initial:	1
Amended:	Not reported
On Hold:	Not reported
Off Hold:	Not reported
Emergency:	Not reported
Site Hours Start:	7:00am
Site Hours End:	3:30pm
Sunday:	Not reported
Monday:	1
Tuesday:	1
Wednesday:	1
Thursday:	1
Friday:	1
Saturday:	Not reported
Contractor ID:	Not reported
Phone:	253-537-5852
Job Site CAS:	David Schultz
Project Form Email:	wendyd@rhinedemolition.com
Property Owner Name:	Not reported
Property Owner Agent:	Corrie Adams
Property Owner Company:	Rhine Demolition LLC (ABCN00001511)
Property Owner Address:	401 South Jackson St
Property Owner City:	Seattle
Property Owner State:	WA
Property Owner Zip4:	98104
Property Owner Phone:	206-903-7414
Job Site Room:	Not reported
Facility Age:	Not reported
Facility Size:	Not reported
Facility Remodel:	Not reported
Facility Demo:	1
Facility Repair:	Not reported
Facility Maint:	Not reported
Removed:	1
Encapsulated:	Not reported
Quantity Sq Ft:	4902
Fireproofing:	Not reported
Popcorn Ceiling:	Not reported
CAB:	Not reported
Sheet Vinyl:	Not reported
Asbestos Paper:	Not reported
Boiler Insulation:	Not reported
Duct Paper:	Not reported
VAT:	1
Roofing:	1
Sq Ft Other:	1
Sq Ft Other Text:	roof seam sealant
Quantity Lin Ft:	207
Mag Pipe Insulation:	Not reported
Air Cell Pipe Insulation:	1
Ducting Insulation:	Not reported
Cement Asbestos Pipe:	Not reported
Mudded Pipe Insulation:	1
Duct Tape:	Not reported
Lin Ft Other1:	1

Map ID
 Direction
 Distance
 Elevation

MAP FINDINGS

Site

Database(s)

EDR ID Number
 EPA ID Number

PUGET SOUND SPECIALTY (Continued)

S109824410

Lin Ft Other1 Text: window putty
 Lin Ft Other2: Not reported
 Lin Ft Other2 Text: Not reported
 Indoors: 1
 Outdoors: 1
 Neg Pres Enclosure: Not reported
 Glove Bag: 1
 Mini Enclosure: Not reported
 Critical Barriers: Not reported
 Wrap And Cut: 1
 Wet Methods: 1
 HEPA Vacuum: 1
 MANUALMETHODS : 1
 Other CM1: Not reported
 Other CM1 Text: Not reported
 Other CM2: 1
 Other CM2 Text: regulated area
 Half Mask APR: 1
 Full Face APR: Not reported
 PAPR: 1
 Type C Continuous: Not reported
 Type C Pressure: Not reported
 Other Resp Pro: Not reported
 Other Resp Pro Text: Not reported
 Comments: Not reported
 Date Time Submitted: 2016-06-30 15:54:49
 Submitter IP Address: 23.25.140.105
 Region: 3
 UBI: 603071050
 Notice type: Initial
 Project Type: Air cell Pipe Insulation, Mag/mudded pipe Insulation, Other linear
 footage, Other Square Footage, Roofing, Vinyl Asbestos Tile
 Supervisor: David Schultz ()
 Supervisor Phone: Not reported
 Certificate Status: ACTIVE

**B13
 NW
 < 1/8
 0.038 mi.
 201 ft.**

**FORMER TEXACO SERVICE STATION
 704 PUYALLUP AVE
 TACOMA, WA 98421**

**WA CSCSL S121442544
 WA ALLSITES N/A**

Site 1 of 3 in cluster B

**Relative:
 Higher
 Actual:
 22 ft.**

CSCSL:
 Name: FORMER TEXACO SERVICE STATION
 Address: 704 PUYALLUP AVE
 City,State,Zip: TACOMA, WA 98421
 Facility ID: 78349
 Region: Southwest
 Lat/Long: 47.24085 / -122.42452
 Clean Up Siteid: 14432
 Site Status: Cleanup Started
 Contaminant Name: Arsenic
 Alternate Site Names: Not reported
 Site Rank: Not reported
 Has Institutional Control: Not reported
 Past VCP: True
 Current VCP: True
 Ground Water: Not reported

Map ID
Direction
Distance
Elevation

MAP FINDINGS

Site

Database(s)

EDR ID Number
EPA ID Number

FORMER TEXACO SERVICE STATION (Continued)

S121442544

Surface Water: Not reported
Soil: Below Cleanup Levels
Sediment: Not reported
Air: Not reported
Bedrock: Not reported
Responsible Unit: Headquarters

Name: FORMER TEXACO SERVICE STATION
Address: 704 PUYALLUP AVE
City,State,Zip: TACOMA, WA 98421
Facility ID: 78349
Region: Southwest
Lat/Long: 47.24085 / -122.42452
Clean Up Siteid: 14432
Site Status: Cleanup Started
Contaminant Name: Lead
Alternate Site Names: Not reported
Site Rank: Not reported
Has Institutional Control: Not reported
Past VCP: True
Current VCP: True
Ground Water: Confirmed Above Cleanup Levels
Surface Water: Not reported
Soil: Below Cleanup Levels
Sediment: Not reported
Air: Not reported
Bedrock: Not reported
Responsible Unit: Headquarters

Name: FORMER TEXACO SERVICE STATION
Address: 704 PUYALLUP AVE
City,State,Zip: TACOMA, WA 98421
Facility ID: 78349
Region: Southwest
Lat/Long: 47.24085 / -122.42452
Clean Up Siteid: 14432
Site Status: Cleanup Started
Contaminant Name: Metals - Other
Alternate Site Names: Not reported
Site Rank: Not reported
Has Institutional Control: Not reported
Past VCP: True
Current VCP: True
Ground Water: Confirmed Above Cleanup Levels
Surface Water: Not reported
Soil: Below Cleanup Levels
Sediment: Not reported
Air: Not reported
Bedrock: Not reported
Responsible Unit: Headquarters

Name: FORMER TEXACO SERVICE STATION
Address: 704 PUYALLUP AVE
City,State,Zip: TACOMA, WA 98421
Facility ID: 78349
Region: Southwest
Lat/Long: 47.24085 / -122.42452

Map ID
Direction
Distance
Elevation

MAP FINDINGS

Site

Database(s)

EDR ID Number
EPA ID Number

FORMER TEXACO SERVICE STATION (Continued)

S121442544

Clean Up Siteid: 14432
Site Status: Cleanup Started
Contaminant Name: Petroleum-Gasoline
Alternate Site Names: Not reported
Site Rank: Not reported
Has Institutional Control: Not reported
Past VCP: True
Current VCP: True
Ground Water: Confirmed Above Cleanup Levels
Surface Water: Not reported
Soil: Confirmed Above Cleanup Levels
Sediment: Not reported
Air: Not reported
Bedrock: Not reported
Responsible Unit: Headquarters

ALLSITES:

Name: FORMER TEXACO SERVICE STATION
Facility Id: 78349

**B14
NW
< 1/8
0.038 mi.
201 ft.**

**FORMER TEXACO SERVICE STATION
704 PUYALLUP AVE
TACOMA, WA 98421**

**WA VCP S124435975
N/A**

Site 2 of 3 in cluster B

**Relative:
Higher
Actual:
22 ft.**

VCP:
Name: FORMER TEXACO SERVICE STATION
Address: 704 PUYALLUP AVE
City,State,Zip: TACOMA, WA 98421
edr_fstat: WA
edr_fzip: 98421
edr_fcnty: PIERCE
edr_zip: Not reported
Facility ID: 78349
VCP Status: Not reported
VCP: TRUE
Ecology Status: Not reported
NFA Type: Not reported
Date NFA: Not reported
Rank: Not reported
Cleanup Siteid: 14432
Contaminant Name: Arsenic
Soil: Below Cleanup Levels

Name: FORMER TEXACO SERVICE STATION
Address: 704 PUYALLUP AVE
City,State,Zip: TACOMA, WA 98421
edr_fstat: WA
edr_fzip: 98421
edr_fcnty: PIERCE
edr_zip: Not reported
Facility ID: 78349
VCP Status: Not reported
VCP: TRUE
Ecology Status: Not reported
NFA Type: Not reported

Map ID
Direction
Distance
Elevation

MAP FINDINGS

Site

Database(s)

EDR ID Number
EPA ID Number

FORMER TEXACO SERVICE STATION (Continued)

S124435975

Date NFA: Not reported
Rank: Not reported
Cleanup Siteid: 14432
Contaminant Name: Lead
Soil: Below Cleanup Levels

Name: FORMER TEXACO SERVICE STATION
Address: 704 PUYALLUP AVE
City,State,Zip: TACOMA, WA 98421
edr_fstat: WA
edr_fzip: 98421
edr_fcnty: PIERCE
edr_zip: Not reported
Facility ID: 78349
VCP Status: Not reported
VCP: TRUE
Ecology Status: Not reported
NFA Type: Not reported
Date NFA: Not reported
Rank: Not reported
Cleanup Siteid: 14432
Contaminant Name: Metals - Other
Soil: Below Cleanup Levels

Name: FORMER TEXACO SERVICE STATION
Address: 704 PUYALLUP AVE
City,State,Zip: TACOMA, WA 98421
edr_fstat: WA
edr_fzip: 98421
edr_fcnty: PIERCE
edr_zip: Not reported
Facility ID: 78349
VCP Status: Not reported
VCP: TRUE
Ecology Status: Not reported
NFA Type: Not reported
Date NFA: Not reported
Rank: Not reported
Cleanup Siteid: 14432
Contaminant Name: Petroleum-Gasoline
Soil: Confirmed Above Cleanup Levels

**B15
NW
< 1/8
0.042 mi.
224 ft.**

**BILLS MOBILE SERV GAS STA
702 PUYALLUP AVE
TACOMA, WA**

**EDR Hist Auto 1014533647
N/A**

Site 3 of 3 in cluster B

**Relative:
Higher**

EDR Hist Auto

**Actual:
22 ft.**

Year: Name:
1942 AABERGS SERVICE
1947 FISHERS MOBILE STA
1953 BILLS MOBILE SERV GAS STA

Type:
GASOLINE AND OIL SERVICE STATIONS
GASOLINE AND OIL SERVICE STATIONS
GASOLINE STATIONS

Map ID
 Direction
 Distance
 Elevation

MAP FINDINGS

Site

Database(s)

EDR ID Number
 EPA ID Number

16
 SW
 < 1/8
 0.051 mi.
 267 ft.

FREIGHTHOUSE SQUARE
25TH & G ST E
TACOMA, WA 98438

WA INST CONTROL
WA ALLSITES
WA CSCSL NFA

S101189699
N/A

Relative:
Higher
Actual:
23 ft.

INST CONTROL:

Name:	FREIGHTHOUSE SQUARE
Address:	25TH & G ST E
City,State,Zip:	TACOMA, WA 98438
Facility Site ID:	1351
Latitude:	47.239707115
Longitude:	-122.4270201
Instrument Type:	Environmental Covenant
NFA Date:	07/11/2003
County Filing # For Individual IC Doc:	2.0030724085e+011
Filing Date Of Individual IC Doc:	07/24/2003
Education Programs:	False
Maintenance Requirements:	False
Restrictive Signage:	False
Soil Restriction:	False
Alternate Site Names:	Not reported
Surface Water Restriction:	False
Site Status:	No Further Action
Swimming Restriction:	False
Tax Parcel Number:	2075240013, 2075240011, 2075220011, 2075200011, 2075200015
Control Active:	True
CS ID:	719
Region:	Southwest
Responsible Unit:	Southwest
Restrict Shellfish/Finfish Harvesting:	False
Prohibit Removal/Alteration of Buildings:	False
Prohibit New Building Construction:	False
Control Stormwater:	False
Control Vapor/Gas:	False
Restrict Sediment Cap Disturbance:	False
Maintain/Protect Monitoring System:	False
Other:	False
Restrict Land Use:	True
Media Restrictions:	Groundwater
Restrict All Ground Water Use:	True
Prohibit Domestic Ground Water Well Installation:	False
Prohibit All Soil Disturbance:	False
Access Barrier:	False

ALLSITES:

Name:	FREIGHTHOUSE SQUARE
Facility Id:	1351

CSCSL NFA:

Name:	FREIGHTHOUSE SQUARE
Address:	25TH & G ST E
City,State,Zip:	TACOMA, WA 98438
Facility/Site Id:	1351
CS Id:	719
NFA Date:	07/11/2003
Alternate Site Names:	Not reported
NFA Reason:	NFA-Voluntary Cleanup Program Review

Map ID
 Direction
 Distance
 Elevation

MAP FINDINGS

Site

Database(s)

EDR ID Number
 EPA ID Number

FREIGHTHOUSE SQUARE (Continued)

S101189699

Site Status: NFA
 Region: Southwest
 Contaminant Name: Metals Priority Pollutants
 Ground Water: Confirmed Above Cleanup Levels
 Surface Water: Not reported
 Soil: Not reported
 Sediment: Not reported
 Air: Not reported
 Bedrock: Not reported
 Latitude: 47.239707115
 Longitude: -122.4270201

Name: FREIGHTHOUSE SQUARE
 Address: 25TH & G ST E
 City,State,Zip: TACOMA, WA 98438
 Facility/Site Id: 1351
 CS Id: 719
 NFA Date: 07/11/2003
 Alternate Site Names: Not reported
 NFA Reason: NFA-Voluntary Cleanup Program Review
 Site Status: NFA
 Region: Southwest
 Contaminant Name: Petroleum Products-Unspecified
 Ground Water: Not reported
 Surface Water: Not reported
 Soil: Remediated
 Sediment: Not reported
 Air: Not reported
 Bedrock: Not reported
 Latitude: 47.239707115
 Longitude: -122.4270201

C17
ESE
 < 1/8
 0.062 mi.
 328 ft.

SOUND TRANSIT TACOMA LINK OPS
802 E 25TH ST
TACOMA, WA 98421
 Site 1 of 2 in cluster C

WA ALLSITES S109552463
WA MANIFEST N/A
WA NPDES

Relative:
Lower
Actual:
 19 ft.

ALLSITES:
 Name: SOUND TRANSIT 25TH ST
 Facility Id: 5117180

WA MANIFEST:
 Name: SOUND TRANSIT TACOMA LINK OPS
 Address: 802 E 25TH ST
 City,State,Zip: TACOMA, WA 98421
 Facility Address 2: Not reported
 Facility ID: 5117180
 EPA ID: WAH000049999
 NAICS: 485112
 State Waste Code Desc: Not reported
 Federal Waste Code Desc: Not reported
 Form Comm: Not reported
 Data Year: 2017
 Permit by Rule: False
 Mailing Address 2: Not reported
 Treatment by Generator: False

Map ID
Direction
Distance
Elevation

MAP FINDINGS

Site

Database(s)

EDR ID Number
EPA ID Number

SOUND TRANSIT TACOMA LINK OPS (Continued)

S109552463

Mixed Radioactive Waste:	False
Importer of Hazardous Waste:	False
Immediate Recycler:	False
Treatment/Storage/Disposal/Recycling Facility:	False
Generator of Dangerous Fuel Waste:	False
Generator Marketing to Burner:	False
Other Marketers (i.e., blender, distributor, etc.):	False
Utility Boiler Burner:	False
Industry Boiler Burner:	False
Industrial Furnace:	False
Smelter Defferal:	False
Universal Waste:	Not reported
Off-Specification:	Not reported
LN Address 2:	Not reported
Tax Reg #:	601529358
Business Type:	Light rail ops and mainte
Mail Name:	Sound Transit
Mailing Address:	401 S Jackson St
Mailing City,State,Zip:	Seattle, WA 98134
Legal Organization Name:	Sound Transit
Legal Organization Type:	District
Legal Contact:	Not reported
Legal Address:	401 S Jackson St
Legal Address 2:	Not reported
Legal City,State,Zip:	Seattle, WA 98134
Legal Phone Number:	206-398-5000
Legal Effective Date:	01/01/1999
Land Organization Name:	Sound Transit
Land Organization Type:	District
Land Contact:	Not reported
Land Address:	401 S Jackson St
Land City,State,Zip:	Seattle, WA 98134
Land Phone Number:	206-398-5000
Operator Organization Name:	Sound Transit
Operator Organization Type:	District
Operator:	Not reported
Operator Address:	401 S Jackson St
Operator Address 2:	Not reported
Operator City,State,Zip:	Seattle, WA 98134
Operator Phone Number:	206-398-5000
Operator Effective Date:	Not reported
Site Contact:	Bria Knowles
Site Contact Address:	401 S Jackson St
Contact City,State,Zip:	Seattle, WA 98134
Site Contact Phone Number:	206-398-5033
Site Contact Email:	bria.knowles@soundtransit.org
Gen Status Code:	XQG
Monthly Generation:	False
Batch Generation:	False
One Time Generation:	False
Transport Own Waste:	False
Tranports Other Waste:	False
Recycler Onsite:	False
Transfer Facility:	False
Other Exemption:	Not reported
UW Battery Gen:	False
Used Oil Transporter:	False

Map ID
Direction
Distance
Elevation

MAP FINDINGS

Site

Database(s)

EDR ID Number
EPA ID Number

SOUND TRANSIT TACOMA LINK OPS (Continued)

S109552463

Used Oil Transfer Facility:	False
Used Oil Processor:	False
Used Oil Refiner:	False
Used Oil Fuel Marketer Directs Shipments:	False
Used Oil Fuel Marketer Meets Specs:	False
Site Contact Address 2:	Not reported
Name:	SOUND TRANSIT TACOMA LINK OPS
Address:	802 E 25TH ST
City,State,Zip:	TACOMA, WA 98421
Facility Address 2:	Not reported
Facility ID:	5117180
EPA ID:	WAH000049999
NAICS:	485112
State Waste Code Desc:	Not reported
Federal Waste Code Desc:	Not reported
Form Comm:	Not reported
Data Year:	2017
Permit by Rule:	False
Mailing Address 2:	Not reported
Treatment by Generator:	False
Mixed Radioactive Waste:	False
Importer of Hazardous Waste:	False
Immediate Recycler:	False
Treatment/Storage/Disposal/Recycling Facility:	False
Generator of Dangerous Fuel Waste:	False
Generator Marketing to Burner:	False
Other Marketers (i.e., blender, distributor, etc.):	False
Utility Boiler Burner:	False
Industry Boiler Burner:	False
Industrial Furnace:	False
Smelter Defferal:	False
Universal Waste:	Not reported
Off-Specification:	Not reported
LN Address 2:	Not reported
Tax Reg #:	601529358
Business Type:	Not reported
Mail Name:	Not reported
Mailing Address:	401 S Jackson St
Mailing City,State,Zip:	Seattle, WA 98134
Legal Organization Name:	Sound Transit
Legal Organization Type:	District
Legal Contact:	Not reported
Legal Address:	401 S Jackson St
Legal Address 2:	Not reported
Legal City,State,Zip:	Seattle, WA 98134
Legal Phone Number:	(206)398-5000
Legal Effective Date:	01/01/1999
Land Organization Name:	Sound Transit
Land Organization Type:	District
Land Contact:	Not reported
Land Address:	401 S Jackson St
Land City,State,Zip:	Seattle, WA 98134
Land Phone Number:	(206)398-5000
Operator Organization Name:	Sound Transit
Operator Organization Type:	District
Operator:	Not reported

Map ID
Direction
Distance
Elevation

MAP FINDINGS

Site

Database(s)

EDR ID Number
EPA ID Number

SOUND TRANSIT TACOMA LINK OPS (Continued)

S109552463

Operator Address:	401 S Jackson St
Operator Address 2:	Not reported
Operator City,State,Zip:	Seattle, WA 98134
Operator Phone Number:	(206)398-5000
Operator Effective Date:	Not reported
Site Contact:	Not reported
Site Contact Address:	Not reported
Contact City,State,Zip:	Not reported
Site Contact Phone Number:	Not reported
Site Contact Email:	Not reported
Gen Status Code:	XQG
Monthly Generation:	False
Batch Generation:	False
One Time Generation:	False
Transport Own Waste:	False
Tranports Other Waste:	False
Recycler Onsite:	False
Transfer Facility:	False
Other Exemption:	Not reported
UW Battery Gen:	False
Used Oil Transporter:	False
Used Oil Transfer Facility:	False
Used Oil Processor:	False
Used Oil Refiner:	False
Used Oil Fuel Marketer Directs Shipments:	False
Used Oil Fuel Marketer Meets Specs:	False
Site Contact Address 2:	Not reported
Name:	SOUND TRANSIT TACOMA LINK OPS
Address:	802 E 25TH ST
City,State,Zip:	TACOMA, WA 98421
Facility Address 2:	Not reported
Facility ID:	5117180
EPA ID:	WAH000049999
NAICS:	485112
State Waste Code Desc:	Not reported
Federal Waste Code Desc:	Not reported
Form Comm:	Not reported
Data Year:	2016
Permit by Rule:	False
Mailing Address 2:	Not reported
Treatment by Generator:	False
Mixed Radioactive Waste:	False
Importer of Hazardous Waste:	False
Immediate Recycler:	False
Treatment/Storage/Disposal/Recycling Facility:	False
Generator of Dangerous Fuel Waste:	False
Generator Marketing to Burner:	False
Other Marketers (i.e., blender, distributor, etc.):	False
Utility Boiler Burner:	False
Industry Boiler Burner:	False
Industrial Furnace:	False
Smelter Defferal:	False
Universal Waste:	Not reported
Off-Specification:	Not reported
LN Address 2:	Not reported
Tax Reg #:	601529358

Map ID
Direction
Distance
Elevation

MAP FINDINGS

Site

Database(s)

EDR ID Number
EPA ID Number

SOUND TRANSIT TACOMA LINK OPS (Continued)

S109552463

Business Type: Light rail ops and mainte
Mail Name: Sound Transit
Mailing Address: 401 S Jackson St
Mailing City,State,Zip: Seattle, WA 98134
Legal Organization Name: Sound Transit
Legal Organization Type: District
Legal Contact: Not reported
Legal Address: 401 S Jackson St
Legal Address 2: Not reported
Legal City,State,Zip: Seattle, WA 98134
Legal Phone Number: 206-398-5000
Legal Effective Date: 01/01/1999
Land Organization Name: Sound Transit
Land Organization Type: District
Land Contact: Not reported
Land Address: 401 S Jackson St
Land City,State,Zip: Seattle, WA 98134
Land Phone Number: 206-398-5000
Operator Organization Name: Sound Transit
Operator Organization Type: District
Operator: Not reported
Operator Address: 401 S Jackson St
Operator Address 2: Not reported
Operator City,State,Zip: Seattle, WA 98134
Operator Phone Number: 206-398-5000
Operator Effective Date: Not reported
Site Contact: Bria Knowles
Site Contact Address: 401 S Jackson St
Contact City,State,Zip: Seattle, WA 98134
Site Contact Phone Number: 206-398-5033
Site Contact Email: bria.knowles@soundtransit.org
Gen Status Code: XQG
Monthly Generation: False
Batch Generation: False
One Time Generation: False
Transport Own Waste: False
Tranports Other Waste: False
Recycler Onsite: False
Transfer Facility: False
Other Exemption: Not reported
UW Battery Gen: False
Used Oil Transporter: False
Used Oil Transfer Facility: False
Used Oil Processor: False
Used Oil Refiner: False
Used Oil Fuel Marketer Directs Shipments: False
Used Oil Fuel Marketer Meets Specs: False
Site Contact Address 2: Not reported

Name: SOUND TRANSIT TACOMA LINK OPS
Address: 802 E 25TH ST
City,State,Zip: TACOMA, WA 98421
Facility Address 2: Not reported
Facility ID: 5117180
EPA ID: WAH000049999
NAICS: 485112
State Waste Code Desc: Not reported

Map ID
Direction
Distance
Elevation

MAP FINDINGS

Site

Database(s)

EDR ID Number
EPA ID Number

SOUND TRANSIT TACOMA LINK OPS (Continued)

S109552463

Federal Waste Code Desc:	D001,D005,D006,D007,D008,D035
Form Comm:	Not reported
Data Year:	2015
Permit by Rule:	False
Mailing Address 2:	Not reported
Treatment by Generator:	False
Mixed Radioactive Waste:	False
Importer of Hazardous Waste:	False
Immediate Recycler:	False
Treatment/Storage/Disposal/Recycling Facility:	False
Generator of Dangerous Fuel Waste:	False
Generator Marketing to Burner:	False
Other Marketers (i.e., blender, distributor, etc.):	False
Utility Boiler Burner:	False
Industry Boiler Burner:	False
Industrial Furnace:	False
Smelter Defferal:	False
Universal Waste:	Not reported
Off-Specification:	Not reported
LN Address 2:	Not reported
Tax Reg #:	601529358
Business Type:	Light rail ops and mainte
Mail Name:	Sound Transit
Mailing Address:	401 S Jackson St
Mailing City,State,Zip:	Seattle, WA 98134
Legal Organization Name:	Sound Transit
Legal Organization Type:	District
Legal Contact:	Not reported
Legal Address:	401 S Jackson St
Legal Address 2:	Not reported
Legal City,State,Zip:	Seattle, WA 98134
Legal Phone Number:	206-398-5000
Legal Effective Date:	01/01/1999
Land Organization Name:	Sound Transit
Land Organization Type:	District
Land Contact:	Not reported
Land Address:	401 S Jackson St
Land City,State,Zip:	Seattle, WA 98134
Land Phone Number:	206-398-5000
Operator Organization Name:	Sound Transit
Operator Organization Type:	District
Operator:	Not reported
Operator Address:	401 S Jackson St
Operator Address 2:	Not reported
Operator City,State,Zip:	Seattle, WA 98134
Operator Phone Number:	206-398-5000
Operator Effective Date:	Not reported
Site Contact:	Bria Knowles
Site Contact Address:	401 S Jackson St
Contact City,State,Zip:	Seattle, WA 98134
Site Contact Phone Number:	206-398-5033
Site Contact Email:	bria.knowles@soundtransit.org
Gen Status Code:	SQG
Monthly Generation:	False
Batch Generation:	True
One Time Generation:	False
Transport Own Waste:	False

Map ID
 Direction
 Distance
 Elevation

MAP FINDINGS

Site

Database(s)

EDR ID Number
 EPA ID Number

SOUND TRANSIT TACOMA LINK OPS (Continued)

S109552463

Tranports Other Waste:	False
Recycler Onsite:	False
Transfer Facility:	False
Other Exemption:	Not reported
UW Battery Gen:	False
Used Oil Transporter:	False
Used Oil Transfer Facility:	False
Used Oil Processor:	False
Used Oil Refiner:	False
Used Oil Fuel Marketer Directs Shipments:	False
Used Oil Fuel Marketer Meets Specs:	False
Site Contact Address 2:	Not reported

NPDES:

Name:	SOUND TRANSIT TACOMA OMF
Address:	802 E 25TH ST
City,State,Zip:	TACOMA, WA 98421
Facility Status:	Not reported
Facility Type:	Industrial SW GP
Admin Region:	Headquarters
Date Issued:	10/01/2018
Latitude:	Not reported
Longitude:	Not reported
Permit ID:	CNE044003
Permit Version:	Not reported
Permit Status:	Active
Permit SubStatus:	Not reported
Ecology Contact:	Not reported
WRIA:	Not reported
Permit Expiration Date:	09/30/2023
Effective Date:	10/01/2018
Days to Expiration:	-1174

C18
ESE
 < 1/8
 0.062 mi.
 328 ft.

SOUND TRANSIT TACOMA LINK OPS
802 E 25TH ST
TACOMA, WA 98421

RCRA NonGen / NLR 1018282531
WAH000049999

Site 2 of 2 in cluster C

Relative:
Lower
Actual:
19 ft.

RCRA Listings:	
Date Form Received by Agency:	2019-03-01 00:00:00.0
Handler Name:	SOUND TRANSIT TACOMA LINK OPS
Handler Address:	802 E 25TH ST
Handler City,State,Zip:	TACOMA, WA 98421
EPA ID:	WAH000049999
Contact Name:	BRIA KNOWLES
Contact Address:	401 S JACKSON ST
Contact City,State,Zip:	SEATTLE, WA 98134
Contact Telephone:	206-398-5033
Contact Fax:	Not reported
Contact Email:	BRIA.KNOWLES@SOUNDTRANSIT.ORG
Contact Title:	Not reported
EPA Region:	10
Land Type:	District
Federal Waste Generator Description:	Not a generator, verified
Non-Notifier:	Not reported
Biennial Report Cycle:	Not reported

Map ID
 Direction
 Distance
 Elevation

MAP FINDINGS

Site

Database(s)

EDR ID Number
 EPA ID Number

SOUND TRANSIT TACOMA LINK OPS (Continued)

1018282531

Accessibility:	Not reported
Active Site Indicator:	Not reported
State District Owner:	WA
State District:	SWRO
Mailing Address:	401 S JACKSON ST
Mailing City,State,Zip:	SEATTLE, WA 98134
Owner Name:	SOUND TRANSIT
Owner Type:	District
Operator Name:	SOUND TRANSIT
Operator Type:	District
Short-Term Generator Activity:	No
Importer Activity:	No
Mixed Waste Generator:	No
Transporter Activity:	No
Transfer Facility Activity:	No
Recycler Activity with Storage:	No
Small Quantity On-Site Burner Exemption:	No
Smelting Melting and Refining Furnace Exemption:	No
Underground Injection Control:	No
Off-Site Waste Receipt:	No
Universal Waste Indicator:	No
Universal Waste Destination Facility:	No
Federal Universal Waste:	No
Active Site Fed-Reg Treatment Storage and Disposal Facility:	Not reported
Active Site Converter Treatment storage and Disposal Facility:	Not reported
Active Site State-Reg Treatment Storage and Disposal Facility:	Not reported
Active Site State-Reg Handler:	---
Federal Facility Indicator:	Not reported
Hazardous Secondary Material Indicator:	NN
Sub-Part K Indicator:	Not reported
Commercial TSD Indicator:	No
Treatment Storage and Disposal Type:	Not reported
2018 GPRA Permit Baseline:	Not on the Baseline
2018 GPRA Renewals Baseline:	Not on the Baseline
Permit Renewals Workload Universe:	Not reported
Permit Workload Universe:	Not reported
Permit Progress Universe:	Not reported
Post-Closure Workload Universe:	Not reported
Closure Workload Universe:	Not reported
202 GPRA Corrective Action Baseline:	No
Corrective Action Workload Universe:	No
Subject to Corrective Action Universe:	No
Non-TSDFs Where RCRA CA has Been Imposed Universe:	No
TSDFs Potentially Subject to CA Under 3004 (u)/(v) Universe:	No
TSDFs Only Subject to CA under Discretionary Auth Universe:	No
Corrective Action Priority Ranking:	No NCAPS ranking
Environmental Control Indicator:	No
Institutional Control Indicator:	No
Human Exposure Controls Indicator:	N/A
Groundwater Controls Indicator:	N/A
Operating TSDF Universe:	Not reported
Full Enforcement Universe:	Not reported
Significant Non-Complier Universe:	No
Unaddressed Significant Non-Complier Universe:	No
Addressed Significant Non-Complier Universe:	No
Significant Non-Complier With a Compliance Schedule Universe:	No
Financial Assurance Required:	Not reported

Map ID
Direction
Distance
Elevation

MAP FINDINGS

Site

Database(s)

EDR ID Number
EPA ID Number

SOUND TRANSIT TACOMA LINK OPS (Continued)

1018282531

Handler Date of Last Change:	2019-04-12 19:21:21.0
Recognized Trader-Importer:	No
Recognized Trader-Exporter:	No
Importer of Spent Lead Acid Batteries:	No
Exporter of Spent Lead Acid Batteries:	No
Recycler Activity Without Storage:	No
Manifest Broker:	No
Sub-Part P Indicator:	Not reported

Hazardous Waste Summary:

Waste Code: D001
Waste Description: IGNITABLE WASTE

Waste Code: D005
Waste Description: BARIUM

Waste Code: D006
Waste Description: CADMIUM

Waste Code: D007
Waste Description: CHROMIUM

Waste Code: D008
Waste Description: LEAD

Waste Code: D018
Waste Description: BENZENE

Waste Code: D035
Waste Description: METHYL ETHYL KETONE

Waste Code: F002
Waste Description: THE FOLLOWING SPENT HALOGENATED SOLVENTS: TETRACHLOROETHYLENE, METHYLENE CHLORIDE, TRICHLOROETHYLENE, 1,1,1-TRICHLOROETHANE, CHLORO BENZENE, 1,1,2-TRICHLORO-1,2,2-TRIFLUOROETHANE, ORTHO-DICHLORO BENZENE, TRICHLOROFLUOROMETHANE, AND 1,1,2, TRICHLOROETHANE; ALL SPENT SOLVENT MIXTURES/BLENDS CONTAINING, BEFORE USE, A TOTAL OF TEN PERCENT OR MORE (BY VOLUME) OF ONE OR MORE OF THE ABOVE HALOGENATED SOLVENTS OR THOSE SOLVENTS LISTED IN F001, F004, AND F005; AND STILL BOTTOMS FROM THE RECOVERY OF THESE SPENT SOLVENTS AND SPENT SOLVENT MIXTURES.

Waste Code: F003
Waste Description: THE FOLLOWING SPENT NONHALOGENATED SOLVENTS: XYLENE, ACETONE, ETHYL ACETATE, ETHYL BENZENE, ETHYL ETHER, METHYL ISOBUTYL KETONE, N-BUTYL ALCOHOL, CYCLOHEXANONE, AND METHANOL; ALL SPENT SOLVENT MIXTURES/BLENDS CONTAINING, BEFORE USE, ONLY THE ABOVE SPENT NONHALOGENATED SOLVENTS; AND ALL SPENT SOLVENT MIXTURES/BLENDS CONTAINING, BEFORE USE, ONE OR MORE OF THE ABOVE NONHALOGENATED SOLVENTS, AND A TOTAL OF TEN PERCENT OR MORE (BY VOLUME) OF ONE OR MORE OF THOSE SOLVENTS LISTED IN F001, F002, F004, AND F005; AND STILL BOTTOMS FROM THE RECOVERY OF THESE SPENT SOLVENTS AND SPENT SOLVENT MIXTURES.

Handler - Owner Operator:

Map ID
Direction
Distance
Elevation

MAP FINDINGS

Site

Database(s)

EDR ID Number
EPA ID Number

SOUND TRANSIT TACOMA LINK OPS (Continued)

1018282531

Owner/Operator Indicator:	Operator
Owner/Operator Name:	SOUND TRANSIT
Legal Status:	District
Date Became Current:	Not reported
Date Ended Current:	Not reported
Owner/Operator Address:	401 S JACKSON ST
Owner/Operator City,State,Zip:	SEATTLE, WA 98134
Owner/Operator Telephone:	206-398-5000
Owner/Operator Telephone Ext:	Not reported
Owner/Operator Fax:	Not reported
Owner/Operator Email:	Not reported
Owner/Operator Indicator:	Operator
Owner/Operator Name:	SOUND TRANSIT TACOMA LINK OPS
Legal Status:	Private
Date Became Current:	1999-01-01 00:00:00.
Date Ended Current:	Not reported
Owner/Operator Address:	401 S JACKSON ST
Owner/Operator City,State,Zip:	SEATTLE, WA 98134
Owner/Operator Telephone:	206-398-5000
Owner/Operator Telephone Ext:	Not reported
Owner/Operator Fax:	Not reported
Owner/Operator Email:	Not reported
Owner/Operator Indicator:	Operator
Owner/Operator Name:	SOUND TRANSIT TACOMA LINK OPS
Legal Status:	Private
Date Became Current:	1999-01-01 00:00:00.
Date Ended Current:	Not reported
Owner/Operator Address:	401 S JACKSON ST
Owner/Operator City,State,Zip:	SEATTLE, WA 98134
Owner/Operator Telephone:	206-398-5000
Owner/Operator Telephone Ext:	Not reported
Owner/Operator Fax:	Not reported
Owner/Operator Email:	Not reported
Owner/Operator Indicator:	Owner
Owner/Operator Name:	SOUND TRANSIT
Legal Status:	Private
Date Became Current:	Not reported
Date Ended Current:	Not reported
Owner/Operator Address:	401 S JACKSON ST
Owner/Operator City,State,Zip:	SEATTLE, WA 98134
Owner/Operator Telephone:	206-398-5000
Owner/Operator Telephone Ext:	Not reported
Owner/Operator Fax:	Not reported
Owner/Operator Email:	Not reported
Owner/Operator Indicator:	Owner
Owner/Operator Name:	SOUND TRANSIT
Legal Status:	Private
Date Became Current:	Not reported
Date Ended Current:	Not reported
Owner/Operator Address:	401 S JACKSON ST
Owner/Operator City,State,Zip:	SEATTLE, WA 98134
Owner/Operator Telephone:	206-398-5000
Owner/Operator Telephone Ext:	Not reported

Map ID
Direction
Distance
Elevation

MAP FINDINGS

Site

Database(s)

EDR ID Number
EPA ID Number

SOUND TRANSIT TACOMA LINK OPS (Continued)

1018282531

Owner/Operator Fax:	Not reported
Owner/Operator Email:	Not reported
Owner/Operator Indicator:	Owner
Owner/Operator Name:	SOUND TRANSIT
Legal Status:	District
Date Became Current:	2017-12-31 00:00:00.
Date Ended Current:	Not reported
Owner/Operator Address:	401 S JACKSON ST
Owner/Operator City,State,Zip:	SEATTLE, WA 98134
Owner/Operator Telephone:	206-398-5000
Owner/Operator Telephone Ext:	Not reported
Owner/Operator Fax:	Not reported
Owner/Operator Email:	Not reported
Owner/Operator Indicator:	Owner
Owner/Operator Name:	SOUND TRANSIT
Legal Status:	Private
Date Became Current:	Not reported
Date Ended Current:	Not reported
Owner/Operator Address:	401 S JACKSON ST
Owner/Operator City,State,Zip:	SEATTLE, WA 98134
Owner/Operator Telephone:	206-398-5000
Owner/Operator Telephone Ext:	Not reported
Owner/Operator Fax:	Not reported
Owner/Operator Email:	Not reported
Owner/Operator Indicator:	Operator
Owner/Operator Name:	SOUND TRANSIT TACOMA LINK OPS
Legal Status:	Private
Date Became Current:	1999-01-01 00:00:00.
Date Ended Current:	Not reported
Owner/Operator Address:	401 S JACKSON ST
Owner/Operator City,State,Zip:	SEATTLE, WA 98134
Owner/Operator Telephone:	206-398-5000
Owner/Operator Telephone Ext:	Not reported
Owner/Operator Fax:	Not reported
Owner/Operator Email:	Not reported
Owner/Operator Indicator:	Owner
Owner/Operator Name:	SOUND TRANSIT
Legal Status:	Private
Date Became Current:	Not reported
Date Ended Current:	Not reported
Owner/Operator Address:	401 S JACKSON ST
Owner/Operator City,State,Zip:	SEATTLE, WA 98134
Owner/Operator Telephone:	206-398-5000
Owner/Operator Telephone Ext:	Not reported
Owner/Operator Fax:	Not reported
Owner/Operator Email:	Not reported
Owner/Operator Indicator:	Operator
Owner/Operator Name:	SOUND TRANSIT TACOMA LINK OPS
Legal Status:	Private
Date Became Current:	1999-01-01 00:00:00.
Date Ended Current:	Not reported
Owner/Operator Address:	401 S JACKSON ST

Map ID
 Direction
 Distance
 Elevation

MAP FINDINGS

Site

Database(s)

EDR ID Number
 EPA ID Number

SOUND TRANSIT TACOMA LINK OPS (Continued)

1018282531

Owner/Operator City,State,Zip: SEATTLE, WA 98134
 Owner/Operator Telephone: 206-398-5000
 Owner/Operator Telephone Ext: Not reported
 Owner/Operator Fax: Not reported
 Owner/Operator Email: Not reported

Owner/Operator Indicator: Owner
 Owner/Operator Name: SOUND TRANSIT
 Legal Status: District
 Date Became Current: 1999-01-01 00:00:00.
 Date Ended Current: Not reported
 Owner/Operator Address: 401 S JACKSON ST
 Owner/Operator City,State,Zip: SEATTLE, WA 98134
 Owner/Operator Telephone: 206-398-5000
 Owner/Operator Telephone Ext: Not reported
 Owner/Operator Fax: Not reported
 Owner/Operator Email: Not reported

Historic Generators:

Receive Date: 2015-12-02 00:00:00.0
 Handler Name: SOUND TRANSIT TACOMA LINK OPS
 Federal Waste Generator Description: Conditionally Exempt Small Quantity Generator
 State District Owner: WA
 Large Quantity Handler of Universal Waste: No
 Recognized Trader Importer: No
 Recognized Trader Exporter: No
 Spent Lead Acid Battery Importer: No
 Spent Lead Acid Battery Exporter: No
 Current Record: No
 Non Storage Recycler Activity: Not reported
 Electronic Manifest Broker: Not reported

Receive Date: 2016-02-29 00:00:00.0
 Handler Name: SOUND TRANSIT TACOMA LINK OPS
 Federal Waste Generator Description: Conditionally Exempt Small Quantity Generator
 State District Owner: WA
 Large Quantity Handler of Universal Waste: No
 Recognized Trader Importer: No
 Recognized Trader Exporter: No
 Spent Lead Acid Battery Importer: No
 Spent Lead Acid Battery Exporter: No
 Current Record: No
 Non Storage Recycler Activity: Not reported
 Electronic Manifest Broker: Not reported

Receive Date: 2017-02-27 00:00:00.0
 Handler Name: SOUND TRANSIT TACOMA LINK OPS
 Federal Waste Generator Description: Not a generator, verified
 State District Owner: WA
 Large Quantity Handler of Universal Waste: No
 Recognized Trader Importer: No
 Recognized Trader Exporter: No
 Spent Lead Acid Battery Importer: No
 Spent Lead Acid Battery Exporter: No
 Current Record: No
 Non Storage Recycler Activity: Not reported
 Electronic Manifest Broker: Not reported

Map ID
 Direction
 Distance
 Elevation

MAP FINDINGS

Site

Database(s)

EDR ID Number
 EPA ID Number

SOUND TRANSIT TACOMA LINK OPS (Continued)

1018282531

Receive Date: 2018-02-28 00:00:00.0
 Handler Name: SOUND TRANSIT TACOMA LINK OPS
 Federal Waste Generator Description: Not a generator, verified
 State District Owner: WA
 Large Quantity Handler of Universal Waste: No
 Recognized Trader Importer: No
 Recognized Trader Exporter: No
 Spent Lead Acid Battery Importer: No
 Spent Lead Acid Battery Exporter: No
 Current Record: No
 Non Storage Recycler Activity: Not reported
 Electronic Manifest Broker: Not reported

Receive Date: 2019-03-01 00:00:00.0
 Handler Name: SOUND TRANSIT TACOMA LINK OPS
 Federal Waste Generator Description: Not a generator, verified
 State District Owner: WA
 Large Quantity Handler of Universal Waste: No
 Recognized Trader Importer: No
 Recognized Trader Exporter: No
 Spent Lead Acid Battery Importer: No
 Spent Lead Acid Battery Exporter: No
 Current Record: Yes
 Non Storage Recycler Activity: Not reported
 Electronic Manifest Broker: Not reported

List of NAICS Codes and Descriptions:

NAICS Code: 485112
 NAICS Description: COMMUTER RAIL SYSTEMS

Facility Has Received Notices of Violation:

Found Violation: Yes
 Agency Which Determined Violation: State
 Violation Short Description: Universal Waste - Small Quantity Handlers
 Date Violation was Determined: 2016-08-16 00:00:00.0
 Actual Return to Compliance Date: 2016-10-26 00:00:00.0
 Return to Compliance Qualifier: Documented
 Violation Responsible Agency: State
 Scheduled Compliance Date: 2016-10-03 00:00:00.0
 Enforcement Identifier: 001
 Date of Enforcement Action: 2016-09-29 00:00:00.0
 Enforcement Responsible Agency: State
 Enforcement Docket Number: Not reported
 Enforcement Attorney: Not reported
 Corrective Action Component: No
 Appeal Initiated Date: Not reported
 Appeal Resolution Date: Not reported
 Disposition Status Date: Not reported
 Disposition Status: Not reported
 Disposition Status Description: Not reported
 Consent/Final Order Sequence Number: Not reported
 Consent/Final Order Respondent Name: Not reported
 Consent/Final Order Lead Agency: Not reported
 Enforcement Type: WRITTEN INFORMAL
 Enforcement Responsible Person: WALSB
 Enforcement Responsible Sub-Organization: SW

Map ID
Direction
Distance
Elevation

MAP FINDINGS

Site

Database(s)

EDR ID Number
EPA ID Number

SOUND TRANSIT TACOMA LINK OPS (Continued)

1018282531

SEP Sequence Number:	Not reported
SEP Expenditure Amount:	Not reported
SEP Scheduled Completion Date:	Not reported
SEP Actual Date:	Not reported
SEP Defaulted Date:	Not reported
SEP Type:	Not reported
SEP Type Description:	Not reported
Proposed Amount:	Not reported
Final Monetary Amount:	Not reported
Paid Amount:	Not reported
Final Count:	Not reported
Final Amount:	Not reported
Found Violation:	Yes
Agency Which Determined Violation:	State
Violation Short Description:	Used Oil - Generators
Date Violation was Determined:	2016-08-16 00:00:00.0
Actual Return to Compliance Date:	2016-10-26 00:00:00.0
Return to Compliance Qualifier:	Documented
Violation Responsible Agency:	State
Scheduled Compliance Date:	2016-10-03 00:00:00.0
Enforcement Identifier:	001
Date of Enforcement Action:	2016-09-29 00:00:00.0
Enforcement Responsible Agency:	State
Enforcement Docket Number:	Not reported
Enforcement Attorney:	Not reported
Corrective Action Component:	No
Appeal Initiated Date:	Not reported
Appeal Resolution Date:	Not reported
Disposition Status Date:	Not reported
Disposition Status:	Not reported
Disposition Status Description:	Not reported
Consent/Final Order Sequence Number:	Not reported
Consent/Final Order Respondent Name:	Not reported
Consent/Final Order Lead Agency:	Not reported
Enforcement Type:	WRITTEN INFORMAL
Enforcement Responsible Person:	WALSB
Enforcement Responsible Sub-Organization:	SW
SEP Sequence Number:	Not reported
SEP Expenditure Amount:	Not reported
SEP Scheduled Completion Date:	Not reported
SEP Actual Date:	Not reported
SEP Defaulted Date:	Not reported
SEP Type:	Not reported
SEP Type Description:	Not reported
Proposed Amount:	Not reported
Final Monetary Amount:	Not reported
Paid Amount:	Not reported
Final Count:	Not reported
Final Amount:	Not reported
Found Violation:	Yes
Agency Which Determined Violation:	State
Violation Short Description:	Used Oil - Applicability
Date Violation was Determined:	2016-08-16 00:00:00.0
Actual Return to Compliance Date:	2016-10-26 00:00:00.0
Return to Compliance Qualifier:	Documented

Map ID
Direction
Distance
Elevation

MAP FINDINGS

Site

Database(s)

EDR ID Number
EPA ID Number

SOUND TRANSIT TACOMA LINK OPS (Continued)

1018282531

Violation Responsible Agency: State
Scheduled Compliance Date: 2016-10-03 00:00:00.0
Enforcement Identifier: 001
Date of Enforcement Action: 2016-09-29 00:00:00.0
Enforcement Responsible Agency: State
Enforcement Docket Number: Not reported
Enforcement Attorney: Not reported
Corrective Action Component: No
Appeal Initiated Date: Not reported
Appeal Resolution Date: Not reported
Disposition Status Date: Not reported
Disposition Status: Not reported
Disposition Status Description: Not reported
Consent/Final Order Sequence Number: Not reported
Consent/Final Order Respondent Name: Not reported
Consent/Final Order Lead Agency: Not reported
Enforcement Type: WRITTEN INFORMAL
Enforcement Responsible Person: WALSB
Enforcement Responsible Sub-Organization: SW
SEP Sequence Number: Not reported
SEP Expenditure Amount: Not reported
SEP Scheduled Completion Date: Not reported
SEP Actual Date: Not reported
SEP Defaulted Date: Not reported
SEP Type: Not reported
SEP Type Description: Not reported
Proposed Amount: Not reported
Final Monetary Amount: Not reported
Paid Amount: Not reported
Final Count: Not reported
Final Amount: Not reported

Evaluation Action Summary:
Evaluation Date: 2016-08-16 00:00:00.0
Evaluation Responsible Agency: State
Found Violation: Yes
Evaluation Type Description: COMPLIANCE EVALUATION INSPECTION ON-SITE
Evaluation Responsible Person Identifier: WALSB
Evaluation Responsible Sub-Organization: SW
Actual Return to Compliance Date: 2016-10-26 00:00:00.0
Scheduled Compliance Date: 2016-10-03 00:00:00.0
Date of Request: Not reported
Date Response Received: Not reported
Request Agency: Not reported
Former Citation: Not reported

Evaluation Date: 2016-08-16 00:00:00.0
Evaluation Responsible Agency: State
Found Violation: Yes
Evaluation Type Description: COMPLIANCE EVALUATION INSPECTION ON-SITE
Evaluation Responsible Person Identifier: WALSB
Evaluation Responsible Sub-Organization: SW
Actual Return to Compliance Date: 2016-10-26 00:00:00.0
Scheduled Compliance Date: 2016-10-03 00:00:00.0
Date of Request: Not reported
Date Response Received: Not reported
Request Agency: Not reported

Map ID
 Direction
 Distance
 Elevation

MAP FINDINGS

Site

Database(s)

EDR ID Number
 EPA ID Number

SOUND TRANSIT TACOMA LINK OPS (Continued)

1018282531

Former Citation:	Not reported
Evaluation Date:	2016-08-16 00:00:00.0
Evaluation Responsible Agency:	State
Found Violation:	Yes
Evaluation Type Description:	COMPLIANCE EVALUATION INSPECTION ON-SITE
Evaluation Responsible Person Identifier:	WALSB
Evaluation Responsible Sub-Organization:	SW
Actual Return to Compliance Date:	2016-10-26 00:00:00.0
Scheduled Compliance Date:	2016-10-03 00:00:00.0
Date of Request:	Not reported
Date Response Received:	Not reported
Request Agency:	Not reported
Former Citation:	Not reported

19
South
< 1/8
0.083 mi.
436 ft.

TACOMA PUBLIC UTILITIES MILWAUKEE SUBSTATION
709 26TH ST E
TACOMA, WA 98421

WA ALLSITES **S116505643**
N/A

Relative:
Lower
Actual:
18 ft.

ALLSITES:
 Name: TACOMA PUBLIC UTILITIES MILWAUKEE SUBSTATION
 Facility Id: 12078

D20
WSW
< 1/8
0.084 mi.
445 ft.

PIERCE TRANSIT TACOMA DOME
609 E 25TH ST
TACOMA, WA 98421

WA ALLSITES **1001082058**
RCRA NonGen / NLR **WAR000006247**
FINDS
ECHO

Site 1 of 2 in cluster D

Relative:
Higher
Actual:
42 ft.

ALLSITES:
 Name: PIERCE TRANSIT TACOMA DOME
 Facility Id: 25441163

RCRA Listings:

Date Form Received by Agency:	1997-06-10 00:00:00.0
Handler Name:	PIERCE TRANSIT TACOMA DOME
Handler Address:	609 E 25TH ST
Handler City,State,Zip:	TACOMA, WA 98421
EPA ID:	WAR000006247
Contact Name:	MIKE MEADOWS
Contact Address:	3701 96TH ST SW
Contact City,State,Zip:	TACOMA, WA 98499
Contact Telephone:	553-984-8204
Contact Fax:	Not reported
Contact Email:	Not reported
Contact Title:	Not reported
EPA Region:	10
Land Type:	Other
Federal Waste Generator Description:	Not a generator, verified
Non-Notifier:	Not reported
Biennial Report Cycle:	Not reported
Accessibility:	Not reported
Active Site Indicator:	Not reported

Map ID
 Direction
 Distance
 Elevation

MAP FINDINGS

Site

Database(s)

EDR ID Number
 EPA ID Number

PIERCE TRANSIT TACOMA DOME (Continued)

1001082058

State District Owner:	WA
State District:	SWRO
Mailing Address:	3701 96TH ST SW
Mailing City, State, Zip:	TACOMA, WA 98499
Owner Name:	PIERCE TRANSIT
Owner Type:	Private
Operator Name:	ADAMS, WAYNE
Operator Type:	Private
Short-Term Generator Activity:	No
Importer Activity:	No
Mixed Waste Generator:	No
Transporter Activity:	No
Transfer Facility Activity:	No
Recycler Activity with Storage:	No
Small Quantity On-Site Burner Exemption:	No
Smelting Melting and Refining Furnace Exemption:	No
Underground Injection Control:	No
Off-Site Waste Receipt:	No
Universal Waste Indicator:	No
Universal Waste Destination Facility:	No
Federal Universal Waste:	No
Active Site Fed-Reg Treatment Storage and Disposal Facility:	Not reported
Active Site Converter Treatment storage and Disposal Facility:	Not reported
Active Site State-Reg Treatment Storage and Disposal Facility:	Not reported
Active Site State-Reg Handler:	---
Federal Facility Indicator:	Not reported
Hazardous Secondary Material Indicator:	NN
Sub-Part K Indicator:	Not reported
Commercial TSD Indicator:	No
Treatment Storage and Disposal Type:	Not reported
2018 GPRC Permit Baseline:	Not on the Baseline
2018 GPRC Renewals Baseline:	Not on the Baseline
Permit Renewals Workload Universe:	Not reported
Permit Workload Universe:	Not reported
Permit Progress Universe:	Not reported
Post-Closure Workload Universe:	Not reported
Closure Workload Universe:	Not reported
202 GPRC Corrective Action Baseline:	No
Corrective Action Workload Universe:	No
Subject to Corrective Action Universe:	No
Non-TSDs Where RCRA CA has Been Imposed Universe:	No
TSDs Potentially Subject to CA Under 3004 (u)/(v) Universe:	No
TSDs Only Subject to CA under Discretionary Auth Universe:	No
Corrective Action Priority Ranking:	No NCAPS ranking
Environmental Control Indicator:	No
Institutional Control Indicator:	No
Human Exposure Controls Indicator:	N/A
Groundwater Controls Indicator:	N/A
Operating TSD Universe:	Not reported
Full Enforcement Universe:	Not reported
Significant Non-Complier Universe:	No
Unaddressed Significant Non-Complier Universe:	No
Addressed Significant Non-Complier Universe:	No
Significant Non-Complier With a Compliance Schedule Universe:	No
Financial Assurance Required:	Not reported
Handler Date of Last Change:	2018-05-10 18:14:47.0
Recognized Trader-Importer:	No

Map ID
Direction
Distance
Elevation

MAP FINDINGS

Site

Database(s)

EDR ID Number
EPA ID Number

PIERCE TRANSIT TACOMA DOME (Continued)

1001082058

Recognized Trader-Exporter: No
Importer of Spent Lead Acid Batteries: No
Exporter of Spent Lead Acid Batteries: No
Recycler Activity Without Storage: No
Manifest Broker: No
Sub-Part P Indicator: Not reported

Handler - Owner Operator:

Owner/Operator Indicator: Operator
Owner/Operator Name: ADAMS, WAYNE
Legal Status: Private
Date Became Current: Not reported
Date Ended Current: Not reported
Owner/Operator Address: 3701 96TH ST SW
Owner/Operator City,State,Zip: TACOMA, WA 98499
Owner/Operator Telephone: 360-581-8051
Owner/Operator Telephone Ext: Not reported
Owner/Operator Fax: Not reported
Owner/Operator Email: Not reported

Owner/Operator Indicator: Owner
Owner/Operator Name: PIERCE TRANSIT TACOMA DOME
Legal Status: Private
Date Became Current: Not reported
Date Ended Current: Not reported
Owner/Operator Address: 609 E 25TH ST
Owner/Operator City,State,Zip: TACOMA, WA 98421
Owner/Operator Telephone: 000-000-0000
Owner/Operator Telephone Ext: Not reported
Owner/Operator Fax: Not reported
Owner/Operator Email: Not reported

Owner/Operator Indicator: Owner
Owner/Operator Name: PIERCE TRANSIT TACOMA DOME
Legal Status: Private
Date Became Current: Not reported
Date Ended Current: Not reported
Owner/Operator Address: 609 E 25TH ST
Owner/Operator City,State,Zip: TACOMA, WA 98421
Owner/Operator Telephone: 000-000-0000
Owner/Operator Telephone Ext: Not reported
Owner/Operator Fax: Not reported
Owner/Operator Email: Not reported

Owner/Operator Indicator: Owner
Owner/Operator Name: PIERCE TRANSIT TACOMA DOME
Legal Status: Private
Date Became Current: Not reported
Date Ended Current: Not reported
Owner/Operator Address: 609 E 25TH ST
Owner/Operator City,State,Zip: TACOMA, WA 98421
Owner/Operator Telephone: 000-000-0000
Owner/Operator Telephone Ext: Not reported
Owner/Operator Fax: Not reported
Owner/Operator Email: Not reported

Map ID
Direction
Distance
Elevation

MAP FINDINGS

Site

Database(s)

EDR ID Number
EPA ID Number

PIERCE TRANSIT TACOMA DOME (Continued)

1001082058

Owner/Operator Indicator: Operator
Owner/Operator Name: PIERCE TRANSIT TACOMA DOME
Legal Status: Private
Date Became Current: Not reported
Date Ended Current: Not reported
Owner/Operator Address: 609 E 25TH ST
Owner/Operator City,State,Zip: TACOMA, WA 98421
Owner/Operator Telephone: 000-000-0000
Owner/Operator Telephone Ext: Not reported
Owner/Operator Fax: Not reported
Owner/Operator Email: Not reported

Owner/Operator Indicator: Owner
Owner/Operator Name: PIERCE TRANSIT
Legal Status: Private
Date Became Current: 1997-02-12 00:00:00.
Date Ended Current: Not reported
Owner/Operator Address: 3701 96TH ST SW
Owner/Operator City,State,Zip: TACOMA, WA 98499
Owner/Operator Telephone: 360-581-8051
Owner/Operator Telephone Ext: Not reported
Owner/Operator Fax: Not reported
Owner/Operator Email: Not reported

Owner/Operator Indicator: Owner
Owner/Operator Name: PIERCE TRANSIT
Legal Status: Private
Date Became Current: Not reported
Date Ended Current: Not reported
Owner/Operator Address: 3701 96TH ST SW
Owner/Operator City,State,Zip: TACOMA, WA 98499-4431
Owner/Operator Telephone: 360-581-8051
Owner/Operator Telephone Ext: Not reported
Owner/Operator Fax: Not reported
Owner/Operator Email: Not reported

Owner/Operator Indicator: Operator
Owner/Operator Name: ADAMS, WAYNE
Legal Status: Private
Date Became Current: Not reported
Date Ended Current: Not reported
Owner/Operator Address: 3701 96TH ST SW
Owner/Operator City,State,Zip: TACOMA, WA 98499
Owner/Operator Telephone: 360-581-8051
Owner/Operator Telephone Ext: Not reported
Owner/Operator Fax: Not reported
Owner/Operator Email: Not reported

Owner/Operator Indicator: Operator
Owner/Operator Name: PIERCE TRANSIT
Legal Status: Private
Date Became Current: Not reported
Date Ended Current: Not reported
Owner/Operator Address: 3701 96TH ST SW
Owner/Operator City,State,Zip: TACOMA, WA 98499-4431
Owner/Operator Telephone: 360-581-8051
Owner/Operator Telephone Ext: Not reported

Map ID
Direction
Distance
Elevation

MAP FINDINGS

Site

Database(s)

EDR ID Number
EPA ID Number

PIERCE TRANSIT TACOMA DOME (Continued)

1001082058

Owner/Operator Fax:	Not reported
Owner/Operator Email:	Not reported
Owner/Operator Indicator:	Owner
Owner/Operator Name:	PIERCE TRANSIT
Legal Status:	Private
Date Became Current:	1997-02-12 00:00:00.
Date Ended Current:	Not reported
Owner/Operator Address:	3701 96TH ST SW
Owner/Operator City,State,Zip:	TACOMA, WA 98499
Owner/Operator Telephone:	360-581-8051
Owner/Operator Telephone Ext:	Not reported
Owner/Operator Fax:	Not reported
Owner/Operator Email:	Not reported
Owner/Operator Indicator:	Owner
Owner/Operator Name:	PIERCE TRANSIT
Legal Status:	Private
Date Became Current:	Not reported
Date Ended Current:	Not reported
Owner/Operator Address:	3701 96TH ST SW
Owner/Operator City,State,Zip:	TACOMA, WA 98499
Owner/Operator Telephone:	360-581-8051
Owner/Operator Telephone Ext:	Not reported
Owner/Operator Fax:	Not reported
Owner/Operator Email:	Not reported
Owner/Operator Indicator:	Owner
Owner/Operator Name:	PIERCE TRANSIT P
Legal Status:	Private
Date Became Current:	1997-02-12 00:00:00.
Date Ended Current:	Not reported
Owner/Operator Address:	3701 96TH ST SW
Owner/Operator City,State,Zip:	TACOMA, WA 98499-4431
Owner/Operator Telephone:	360-581-8051
Owner/Operator Telephone Ext:	Not reported
Owner/Operator Fax:	Not reported
Owner/Operator Email:	Not reported
Owner/Operator Indicator:	Operator
Owner/Operator Name:	WAYNE A
Legal Status:	Private
Date Became Current:	1997-02-12 00:00:00.
Date Ended Current:	Not reported
Owner/Operator Address:	3701 96TH ST SW
Owner/Operator City,State,Zip:	TACOMA, WA 98499-4431
Owner/Operator Telephone:	360-581-8051
Owner/Operator Telephone Ext:	Not reported
Owner/Operator Fax:	Not reported
Owner/Operator Email:	Not reported
Owner/Operator Indicator:	Owner
Owner/Operator Name:	PIERCE TRANSIT
Legal Status:	Private
Date Became Current:	Not reported
Date Ended Current:	Not reported
Owner/Operator Address:	3701 96TH ST SW

Map ID
Direction
Distance
Elevation

MAP FINDINGS

Site

Database(s)

EDR ID Number
EPA ID Number

PIERCE TRANSIT TACOMA DOME (Continued)

1001082058

Owner/Operator City,State,Zip:	TACOMA, WA 98499
Owner/Operator Telephone:	360-581-8051
Owner/Operator Telephone Ext:	Not reported
Owner/Operator Fax:	Not reported
Owner/Operator Email:	Not reported
Owner/Operator Indicator:	Owner
Owner/Operator Name:	PIERCE TRANSIT TACOMA DOME
Legal Status:	Private
Date Became Current:	Not reported
Date Ended Current:	Not reported
Owner/Operator Address:	609 E 25TH ST
Owner/Operator City,State,Zip:	TACOMA, WA 98421
Owner/Operator Telephone:	000-000-0000
Owner/Operator Telephone Ext:	Not reported
Owner/Operator Fax:	Not reported
Owner/Operator Email:	Not reported
Owner/Operator Indicator:	Operator
Owner/Operator Name:	PIERCE TRANSIT TACOMA DOME
Legal Status:	Private
Date Became Current:	Not reported
Date Ended Current:	Not reported
Owner/Operator Address:	609 E 25TH ST
Owner/Operator City,State,Zip:	TACOMA, WA 98421
Owner/Operator Telephone:	000-000-0000
Owner/Operator Telephone Ext:	Not reported
Owner/Operator Fax:	Not reported
Owner/Operator Email:	Not reported
Historic Generators:	
Receive Date:	1997-06-09 00:00:00.0
Handler Name:	PIERCE TRANSIT TACOMA DOME
Federal Waste Generator Description:	Not a generator, verified
State District Owner:	WA
Large Quantity Handler of Universal Waste:	No
Recognized Trader Importer:	No
Recognized Trader Exporter:	No
Spent Lead Acid Battery Importer:	No
Spent Lead Acid Battery Exporter:	No
Current Record:	No
Non Storage Recycler Activity:	Not reported
Electronic Manifest Broker:	Not reported
Receive Date:	1997-06-09 00:00:00.0
Handler Name:	PIERCE TRANSIT TACOMA DOME
Federal Waste Generator Description:	Not a generator, verified
State District Owner:	WA
Large Quantity Handler of Universal Waste:	No
Recognized Trader Importer:	No
Recognized Trader Exporter:	No
Spent Lead Acid Battery Importer:	No
Spent Lead Acid Battery Exporter:	No
Current Record:	No
Non Storage Recycler Activity:	Not reported
Electronic Manifest Broker:	Not reported

Map ID
Direction
Distance
Elevation

MAP FINDINGS

Site

Database(s)

EDR ID Number
EPA ID Number

PIERCE TRANSIT TACOMA DOME (Continued)

1001082058

Receive Date: 1997-06-10 00:00:00.0
Handler Name: PIERCE TRANSIT TACOMA DOME
Federal Waste Generator Description: Not a generator, verified
State District Owner: WA
Large Quantity Handler of Universal Waste: No
Recognized Trader Importer: No
Recognized Trader Exporter: No
Spent Lead Acid Battery Importer: No
Spent Lead Acid Battery Exporter: No
Current Record: Yes
Non Storage Recycler Activity: Not reported
Electronic Manifest Broker: Not reported

Receive Date: 1993-12-31 00:00:00.0
Handler Name: PIERCE TRANSIT TACOMA DOME
Federal Waste Generator Description: Large Quantity Generator
State District Owner: WA
Large Quantity Handler of Universal Waste: No
Recognized Trader Importer: No
Recognized Trader Exporter: No
Spent Lead Acid Battery Importer: No
Spent Lead Acid Battery Exporter: No
Current Record: No
Non Storage Recycler Activity: Not reported
Electronic Manifest Broker: Not reported

Receive Date: 1996-02-28 00:00:00.0
Handler Name: PIERCE TRANSIT TACOMA DOME
Federal Waste Generator Description: Large Quantity Generator
State District Owner: WA
Large Quantity Handler of Universal Waste: No
Recognized Trader Importer: No
Recognized Trader Exporter: No
Spent Lead Acid Battery Importer: No
Spent Lead Acid Battery Exporter: No
Current Record: No
Non Storage Recycler Activity: Not reported
Electronic Manifest Broker: Not reported

Receive Date: 1997-06-09 00:00:00.0
Handler Name: PIERCE TRANSIT TACOMA DOME
Federal Waste Generator Description: Not a generator, verified
State District Owner: WA
Large Quantity Handler of Universal Waste: No
Recognized Trader Importer: No
Recognized Trader Exporter: No
Spent Lead Acid Battery Importer: No
Spent Lead Acid Battery Exporter: No
Current Record: No
Non Storage Recycler Activity: Not reported
Electronic Manifest Broker: Not reported

Receive Date: 1996-03-01 00:00:00.0
Handler Name: PIERCE TRANSIT TACOMA DOME
Federal Waste Generator Description: Large Quantity Generator
State District Owner: Not reported
Large Quantity Handler of Universal Waste: No

Map ID
Direction
Distance
Elevation

MAP FINDINGS

Site

Database(s)

EDR ID Number
EPA ID Number

PIERCE TRANSIT TACOMA DOME (Continued)

1001082058

Recognized Trader Importer: No
Recognized Trader Exporter: No
Spent Lead Acid Battery Importer: No
Spent Lead Acid Battery Exporter: No
Current Record: No
Non Storage Recycler Activity: Not reported
Electronic Manifest Broker: Not reported

List of NAICS Codes and Descriptions:

NAICS Code: 48521
NAICS Description: INTERURBAN AND RURAL BUS TRANSPORTATION

Facility Has Received Notices of Violation:

No Violations Found:

Evaluation Action Summary:

No Evaluations Found:

FINDS:

Registry ID: 110002449477

Click Here:

Environmental Interest/Information System:

RCRAInfo is a national information system that supports the Resource Conservation and Recovery Act (RCRA) program through the tracking of events and activities related to facilities that generate, transport, and treat, store, or dispose of hazardous waste. RCRAInfo allows RCRA program staff to track the notification, permit, compliance, and corrective action activities required under RCRA.

[Click this hyperlink](#) while viewing on your computer to access additional FINDS: detail in the EDR Site Report.

ECHO:

Envid: 1001082058
Registry ID: 110002449477
DFR URL: <http://echo.epa.gov/detailed-facility-report?fid=110002449477>
Name: PIERCE TRANSIT TACOMA DOME
Address: 609 E 25TH ST
City,State,Zip: TACOMA, WA 98421

D21
WSW
< 1/8
0.085 mi.
451 ft.

FREIGHTHOUSE SQUARE, AMTRAK RELOCATION
602 E 25TH ST
TACOMA, WA 98421
Site 2 of 2 in cluster D

WA CSCSL S121442309
WA ALLSITES N/A

Relative:
Higher
Actual:
40 ft.

CSCSL:
Name: FREIGHTHOUSE SQUARE, AMTRAK RELOCATION
Address: 602 E 25TH ST
City,State,Zip: TACOMA, WA 98421
Facility ID: 206719
Region: Southwest
Lat/Long: 47.24002 / -122.42544

Map ID
Direction
Distance
Elevation

MAP FINDINGS

Site

Database(s)

EDR ID Number
EPA ID Number

FREIGHTHOUSE SQUARE, AMTRAK RELOCATION (Continued)

S121442309

Clean Up Siteid: 14416
Site Status: Cleanup Started
Contaminant Name: Arsenic
Alternate Site Names: Freighthouse Square Amtrak Relocation,Freighthouse Square,Amtrak Relocation
Site Rank: Not reported
Has Institutional Control:Not reported
Past VCP: Not reported
Current VCP: Not reported
Ground Water: Confirmed Above Cleanup Levels
Surface Water: Not reported
Soil: Not reported
Sediment: Not reported
Air: Not reported
Bedrock: Not reported
Responsible Unit: Southwest

Name: FREIGHTHOUSE SQUARE, AMTRAK RELOCATION
Address: 602 E 25TH ST
City,State,Zip: TACOMA, WA 98421
Facility ID: 206719
Region: Southwest
Lat/Long: 47.24002 / -122.42544
Clean Up Siteid: 14416
Site Status: Cleanup Started
Contaminant Name: Petroleum-Other
Alternate Site Names: Freighthouse Square Amtrak Relocation,Freighthouse Square,Amtrak Relocation
Site Rank: Not reported
Has Institutional Control:Not reported
Past VCP: Not reported
Current VCP: Not reported
Ground Water: Not reported
Surface Water: Not reported
Soil: Confirmed Above Cleanup Levels
Sediment: Not reported
Air: Not reported
Bedrock: Not reported
Responsible Unit: Southwest

Name: FREIGHTHOUSE SQUARE, AMTRAK RELOCATION
Address: 602 E 25TH ST
City,State,Zip: TACOMA, WA 98421
Facility ID: 206719
Region: Southwest
Lat/Long: 47.24002 / -122.42544
Clean Up Siteid: 14416
Site Status: Cleanup Started
Contaminant Name: Polycyclic Aromatic Hydrocarbons
Alternate Site Names: Freighthouse Square Amtrak Relocation,Freighthouse Square,Amtrak Relocation
Site Rank: Not reported
Has Institutional Control:Not reported
Past VCP: Not reported
Current VCP: Not reported
Ground Water: Not reported
Surface Water: Not reported

Map ID
Direction
Distance
Elevation

MAP FINDINGS

Site

Database(s)

EDR ID Number
EPA ID Number

FREIGHTHOUSE SQUARE, AMTRAK RELOCATION (Continued)

S121442309

Soil: Confirmed Above Cleanup Levels
Sediment: Not reported
Air: Not reported
Bedrock: Not reported
Responsible Unit: Southwest

ALLSITES:

Name: FREIGHTHOUSE SQUARE AMTRAK RELOCATION
Facility Id: 206719

**E22
NE
< 1/8
0.088 mi.
465 ft.**

**SUPERIOR CARTAGE OF WASHINGTON INC
805 PUYALLUP AVE
TACOMA, WA 98421**

**WA UST U003354609
N/A**

Site 1 of 2 in cluster E

**Relative:
Lower
Actual:
19 ft.**

UST:
Name: SUPERIOR CARTAGE OF WASHINGTON INC
Address: 805 PUYALLUP AVE
City: TACOMA
Zip: 98421
Facility ID: 4291751
Site Id: 4666
UBI: Not reported
Phone Number: Not reported
Decimal Latitude: 47.240871
Decimal Longitude: -122.423934

Tank Name: #1
Tag Number: Not reported
Tank Status: Removed
Tank Status Date: 08/06/1996
Tank Install Date: 12/31/1964
Tank Closure Date: Not reported
Capacity Range: Not reported
Tank Permit Expiration Date: Not reported
Tank Upgrade Date: Not reported
Tank Spill Prevention: Not reported
Tank Overfill Prevention: Not reported
Tank Material: Not reported
Tank Construction: Not reported
Tank Tightness Test: Not reported
Tank Corrosion Protection: Not reported
Tank Manifold: Not reported
Tank Release Detection: Not reported
Tank SFC Type: Not reported
Pipe Material: Not reported
Pipe Construction: Not reported
Pipe Primary Release Detection: Not reported
Pipe Second Release Detection: Not reported
Pipe Corrosion Protection: Not reported
Pipe Pumping System: Not reported
Responsible Unit: Southwest
Dispenser/Pump SFC Type: Not reported

Name: SUPERIOR CARTAGE OF WASHINGTON INC
Address: 805 PUYALLUP AVE

Map ID
Direction
Distance
Elevation

MAP FINDINGS

Site

Database(s)

EDR ID Number
EPA ID Number

SUPERIOR CARTAGE OF WASHINGTON INC (Continued)

U003354609

City: TACOMA
Zip: 98421

Tank Name: #2
Tag Number: Not reported
Tank Status: Removed
Tank Status Date: 08/06/1996
Tank Install Date: 12/31/1964
Tank Closure Date: Not reported
Capacity Range: Not reported
Tank Permit Expiration Date: Not reported
Tank Upgrade Date: Not reported
Tank Spill Prevention: Not reported
Tank Overfill Prevention: Not reported
Tank Material: Not reported
Tank Construction: Not reported
Tank Tightness Test: Not reported
Tank Corrosion Protection: Not reported
Tank Manifold: Not reported
Tank Release Detection: Not reported
Tank SFC Type: Not reported
Pipe Material: Not reported
Pipe Construction: Not reported
Pipe Primary Release Detection: Not reported
Pipe Second Release Detection: Not reported
Pipe Corrosion Protection: Not reported
Pipe Pumping System: Not reported
Responsible Unit: Southwest
Dispenser/Pump SFC Type: Not reported

**E23
NE
< 1/8
0.088 mi.
465 ft.**

**SUPERIOR CARTAGE OF WASHINGTON INC
805 PUYALLUP AVE
TACOMA, WA 98421

Site 2 of 2 in cluster E**

**WA ALLSITES S109010840
WA SPILLS N/A**

**Relative:
Lower
Actual:
19 ft.**

ALLSITES:
Name: SUPERIOR CARTAGE OF WASHINGTON INC
Facility Id: 4291751

SPILLS:
Name: NELSON PETROLEUM
Address: 805 PUYALLUP AVE
City,State,Zip: TACOMA, WA
Facility ID: 604065
Medium: Not reported
Material Desc: PETROLEUM - DIESEL FUEL
Material Qty: 20
Material Units: GALLON
Date Received: 02/29/2008
Contact Name: Not reported
Incident Date: Not reported
Incident Category Type: Not reported
Incident Category: Not reported
Latitude: Not reported
Longitude: Not reported
Source Type: Not reported

Map ID
Direction
Distance
Elevation

MAP FINDINGS

Site

Database(s)

EDR ID Number
EPA ID Number

SUPERIOR CARTAGE OF WASHINGTON INC (Continued)

S109010840

Source: Not reported
Vessel Facility Name2: Not reported
Recovered Quantity: Not reported
Resp Party Contact: Not reported
Cause: Not reported
Cause Type: Not reported
Resp Party Name: Not reported

**F24
WNW
< 1/8
0.090 mi.
475 ft.**

**BNRR TACOMA YARD POND
605 PUYALLUP ST
TACOMA, WA 98421**

**WA ALLSITES
WA CSCSL NFA
WA SPILLS**

**S107487061
N/A**

Site 1 of 2 in cluster F

**Relative:
Higher
Actual:
22 ft.**

ALLSITES:
Name: BNRR TACOMA YARD POND
Facility Id: 1373

CSCSL NFA:
Name: BNRR TACOMA YARD POND
Address: 605 PUYALLUP ST
City,State,Zip: TACOMA, WA 98421
Facility/Site Id: 1373
CS Id: 274
NFA Date: 01/03/1996
Alternate Site Names: BURLINGTON NORTHERN RAILROAD
NFA Reason: NFA-Independent Remedial Action Program Review
Site Status: NFA
Region: Southwest
Contaminant Name: Halogenated Organics
Ground Water: Not reported
Surface Water: Not reported
Soil: Suspected
Sediment: Not reported
Air: Not reported
Bedrock: Not reported
Latitude: 47.241221
Longitude: -122.425846

SPILLS:
Name: Not reported
Address: 605 PUYALLUP AVE
City,State,Zip: TACOMA, WA 98421
Facility ID: 107685
Medium: Other
Material Desc: Chemical
Material Qty: 1
Material Units: Gals
Date Received: Not reported
Contact Name: Not reported
Incident Date: 08/02/2019
Incident Category Type: Non Oil
Incident Category: Other Non-Oil
Latitude: 47.24102
Longitude: -122.42631
Source Type: Vehicle
Source: Train

Map ID
Direction
Distance
Elevation

MAP FINDINGS

Site

Database(s)

EDR ID Number
EPA ID Number

BNRR TACOMA YARD POND (Continued)

S107487061

Vessel Facility Name2: Not reported
Recovered Quantity: 1
Resp Party Contact: Mathew Genilo
Cause: Sodium Hydroxide Spill from Railcar, Tacoma
Cause Type: Not reported
Resp Party Name: Not reported

Name: TACOMA - BNSF RAIL YARD
Address: 605 PUYALLUP AVE
City,State,Zip: TACOMA, WA 98421
Facility ID: 108550
Medium: Vehicle
Material Desc: Chemical
Material Qty: 1
Material Units: Other
Date Received: Not reported
Contact Name: Not reported
Incident Date: 10/13/2019
Incident Category Type: Non Oil
Incident Category: Hazmat Release
Latitude: 47.25089
Longitude: -122.41769
Source Type: Vehicle
Source: Train
Vessel Facility Name2: Not reported
Recovered Quantity: 0
Resp Party Contact: Ryan Risdon, Steve Yost
Cause: BNSF Rail Car with Possible Sodium Chlorate Residue - Tacoma 10-13-19
Cause Type: Not reported
Resp Party Name: BNSF, BNSF - HazMat

Name: Not reported
Address: 605 PUYALLUP AVE
City,State,Zip: TACOMA, WA 98421
Facility ID: 109175
Medium: Vehicle
Material Desc: USED OIL
Material Qty: 1
Material Units: Gals
Date Received: Not reported
Contact Name: Not reported
Incident Date: 12/06/2019
Incident Category Type: Oil Spill
Incident Category: Oil Spill
Latitude: 47.24102
Longitude: -122.42631
Source Type: Vehicle
Source: Train
Vessel Facility Name2: Not reported
Recovered Quantity: 1
Resp Party Contact: Dominic Winslow
Cause: BNSF Tank Car Small Oil Spill, December 6, 2019
Cause Type: Not reported
Resp Party Name: Not reported

Name: BNSF EAST END TACOMA YARD
Address: 605 PUYALLUP AVE

Map ID
Direction
Distance
Elevation

MAP FINDINGS

Site

Database(s)

EDR ID Number
EPA ID Number

BNRR TACOMA YARD POND (Continued)

S107487061

City,State,Zip: TACOMA, WA 98421
Facility ID: 110421
Medium: Railroad Track Bed
Material Desc: LUBE OIL/MOTOR OIL
Material Qty: 100
Material Units: Gals
Date Received: Not reported
Contact Name: Not reported
Incident Date: 03/08/2020
Incident Category Type: Oil Spill
Incident Category: Oil Spill
Latitude: 47.24102
Longitude: -122.42631
Source Type: Vehicle
Source: Train
Vessel Facility Name2: Not reported
Recovered Quantity: 95
Resp Party Contact: Not reported
Cause: BNSF Oil Spill Tacoma 3-8-20
Cause Type: Not reported
Resp Party Name: Not reported

Name: Not reported
Address: 605 PUYALLUP AVE
City,State,Zip: TACOMA, WA 98421
Facility ID: 111447
Medium: Railroad Track Bed
Material Desc: LUBE OIL/MOTOR OIL
Material Qty: 1
Material Units: Quart
Date Received: Not reported
Contact Name: Not reported
Incident Date: 06/04/2020
Incident Category Type: Oil Spill
Incident Category: Oil Spill
Latitude: 47.24102
Longitude: -122.42631
Source Type: Vehicle
Source: Train
Vessel Facility Name2: Not reported
Recovered Quantity: 0
Resp Party Contact: Not reported
Cause: BNSF Locomotive Oil to Ballast - Tacoma Rail Yard
Cause Type: Not reported
Resp Party Name: BNSF

Name: Not reported
Address: 605 PUYALLUP AVE
City,State,Zip: TACOMA, WA 98421
Facility ID: 109175
Medium: Vehicle
Material Desc: USED OIL
Material Qty: 1
Material Units: Gals
Date Received: Not reported
Contact Name: Not reported
Incident Date: 12/06/2019

Map ID
Direction
Distance
Elevation

MAP FINDINGS

Site

Database(s)

EDR ID Number
EPA ID Number

BNRR TACOMA YARD POND (Continued)

S107487061

Incident Category Type: Oil Spill
Incident Category: Oil Spill
Latitude: 47.24102
Longitude: -122.42631
Source Type: Vehicle
Source: Train
Vessel Facility Name2: Not reported
Recovered Quantity: 1
Resp Party Contact: Not reported
Cause: Not reported
Cause Type: Not reported
Resp Party Name: Not reported

Name: Not reported
Address: 605 PUYALLUP AVE
City,State,Zip: TACOMA, WA 98421
Facility ID: 107685
Medium: Other
Material Desc: Chemical
Material Qty: 1
Material Units: Gals
Date Received: Not reported
Contact Name: Not reported
Incident Date: 08/02/2019
Incident Category Type: Non Oil
Incident Category: Other Non-Oil
Latitude: 47.24102
Longitude: -122.42631
Source Type: Vehicle
Source: Train
Vessel Facility Name2: Not reported
Recovered Quantity: 1
Resp Party Contact: Not reported
Cause: Not reported
Cause Type: Not reported
Resp Party Name: Not reported

Name: BURLINGTON NORTHERN SANTA FE RAILROAD
Address: 605 PUYALLUP AVENUE
City,State,Zip: TACOMA, WA
Facility ID: 536284
Medium: Not reported
Material Desc: CHEMICAL
Material Qty: 50
Material Units: GALLON
Date Received: 09/20/2003
Contact Name: ESTERBY
Incident Date: Not reported
Incident Category Type: Not reported
Incident Category: Not reported
Latitude: Not reported
Longitude: Not reported
Source Type: Not reported
Source: Not reported
Vessel Facility Name2: Not reported
Recovered Quantity: Not reported
Resp Party Contact: Not reported

Map ID
 Direction
 Distance
 Elevation

MAP FINDINGS

Site

Database(s)

EDR ID Number
 EPA ID Number

BNRR TACOMA YARD POND (Continued)

S107487061

Cause:	Not reported
Cause Type:	Not reported
Resp Party Name:	Not reported
Name:	BURLINGTON NORTHERN SANTA FE RAILROAD
Address:	605 PUYALLUP AVENUE
City,State,Zip:	TACOMA, WA
Facility ID:	530751
Medium:	Not reported
Material Desc:	CHEMICAL
Material Qty:	Not reported
Material Units:	Not reported
Date Received:	12/11/2002
Contact Name:	ANDERSON
Incident Date:	Not reported
Incident Category Type:	Not reported
Incident Category:	Not reported
Latitude:	Not reported
Longitude:	Not reported
Source Type:	Not reported
Source:	Not reported
Vessel Facility Name2:	Not reported
Recovered Quantity:	Not reported
Resp Party Contact:	Not reported
Cause:	Not reported
Cause Type:	Not reported
Resp Party Name:	Not reported

F25
WNW
 < 1/8
 0.097 mi.
 514 ft.

STANDARD STATIONS INC GAS
624 PUYALLUP AVE
TACOMA, WA
 Site 2 of 2 in cluster F

EDR Hist Auto **1014534717**
N/A

Relative:
Higher

EDR Hist Auto

Actual:
 21 ft.

Year:	Name:	Type:
1965	STANDARD STATIONS INC GAS	GASOLINE STATIONS

26
South
 < 1/8
 0.102 mi.
 541 ft.

WESTERN BEER DISTRIBUTORS INC
712 EAST 26TH
TACOMA, WA 98421

WA LUST **U003353915**
WA UST **N/A**
WA ALLSITES
WA CSCSL NFA

Relative:
Lower

LUST:

Name:	WESTERN BEER DISTRIBUTORS
Address:	712 E 26TH ST
City,State,Zip:	TACOMA, WA 98421
Facility ID:	58813229
Lust Status Type:	LUST - NFA
Cleanup Site ID:	6346
Cleanup Unit Type:	Not reported
Process Type:	Not reported
Cleanup Unit Name:	WESTERN BEER DISTRIBUTORS INC
Response Section:	Southwest

Actual:
 19 ft.

Map ID
Direction
Distance
Elevation

MAP FINDINGS

Site

Database(s)

EDR ID Number
EPA ID Number

WESTERN BEER DISTRIBUTORS INC (Continued)

U003353915

Release Date: 06/25/1992
Lust Date: 10/15/1996
Region: Southwest
Lust ID: 2077
UST ID: 2584
Contaminant Name: Petroleum-Other
Ground Water: Not reported
Surface Water: Not reported
Soil: Confirmed Above Cleanup Levels
Sediment: Not reported
Air: Not reported
Bedrock: Not reported
Lat/Long: 47.239649 / -122.41522

Name: WESTERN BEER DISTRIBUTORS
Address: 712 E 26TH ST
City,State,Zip: TACOMA, WA 98421
Facility ID: 58813229
Lust Status Type: LUST - NFA
Cleanup Site ID: 6346
Cleanup Unit Type: Not reported
Process Type: Not reported
Cleanup Unit Name: WESTERN BEER DISTRIBUTORS INC
Response Section: Southwest
Release Date: 06/25/1992
Lust Date: 10/15/1996
Region: Southwest
Lust ID: 2077
UST ID: 2584
Contaminant Name: Pesticides-Unspecified
Ground Water: Not reported
Surface Water: Not reported
Soil: Remediated
Sediment: Not reported
Air: Not reported
Bedrock: Not reported
Lat/Long: 47.239649 / -122.41522

UST:

Name: WESTERN BEER DISTRIBUTORS INC
Address: 712 EAST 26TH
City: TACOMA
Zip: 98421
Facility ID: 58813229
Site Id: 2584
UBI: Not reported
Phone Number: Not reported
Decimal Latitude: 47.239649
Decimal Longitude: -122.415225

Tank Name: 1.
Tag Number: Not reported
Tank Status: Removed
Tank Status Date: 08/06/1996
Tank Install Date: 12/30/1969
Tank Closure Date: Not reported
Capacity Range: Not reported

Map ID
Direction
Distance
Elevation

MAP FINDINGS

Site

Database(s)

EDR ID Number
EPA ID Number

WESTERN BEER DISTRIBUTORS INC (Continued)

U003353915

Tank Permit Expiration Date: Not reported
Tank Upgrade Date: Not reported
Tank Spill Prevention: Not reported
Tank Overfill Prevention: Not reported
Tank Material: Steel
Tank Construction: Not reported
Tank Tightness Test: Not reported
Tank Corrosion Protection: Not reported
Tank Manifold: Not reported
Tank Release Detection: Not reported
Tank SFC Type: Not reported
Pipe Material: Steel
Pipe Construction: Not reported
Pipe Primary Release Detection: Not reported
Pipe Second Release Detection: Not reported
Pipe Corrosion Protection: Not reported
Pipe Pumping System: Not reported
Responsible Unit: Southwest
Dispenser/Pump SFC Type: Not reported

ALLSITES:

Name: WESTERN BEER DISTRIBUTORS
Facility Id: 58813229

CSCSL NFA:

Name: WESTERN BEER DISTRIBUTORS
Address: 712 E 26TH ST
City,State,Zip: TACOMA, WA 98421
Facility/Site Id: 58813229
CS Id: 6346
NFA Date: 10/15/1996
Alternate Site Names: WESTERN BEER DISTRIBUTORS INC
NFA Reason: NFA-Independent Remedial Action Program Review
Site Status: NFA
Region: Southwest
Contaminant Name: Pesticides-Unspecified
Ground Water: Not reported
Surface Water: Not reported
Soil: Remediated
Sediment: Not reported
Air: Not reported
Bedrock: Not reported
Latitude: 47.239649
Longitude: -122.415225

Name: WESTERN BEER DISTRIBUTORS
Address: 712 E 26TH ST
City,State,Zip: TACOMA, WA 98421
Facility/Site Id: 58813229
CS Id: 6346
NFA Date: 10/15/1996
Alternate Site Names: WESTERN BEER DISTRIBUTORS INC
NFA Reason: NFA-Independent Remedial Action Program Review
Site Status: NFA
Region: Southwest
Contaminant Name: Petroleum-Other

Map ID
 Direction
 Distance
 Elevation

MAP FINDINGS

Site

Database(s)

EDR ID Number
 EPA ID Number

WESTERN BEER DISTRIBUTORS INC (Continued)

U003353915

Ground Water:	Not reported
Surface Water:	Not reported
Soil:	Confirmed Above Cleanup Levels
Sediment:	Not reported
Air:	Not reported
Bedrock:	Not reported
Latitude:	47.239649
Longitude:	-122.415225

27
SE
 < 1/8
 0.106 mi.
 559 ft.

TNT REDDAWAY TRUCK LINE INC
801 E 26TH
TACOMA, WA 98421

WA ALLSITES **1000133229**
RCRA NonGen / NLR **WAD180073900**
FINDS
ECHO

Relative:
Lower

Actual:
19 ft.

ALLSITES:
 Name: TNT REDDAWAY TRUCK LINE INC
 Facility Id: 64849946

RCRA Listings:

Date Form Received by Agency:	1989-12-28 00:00:00.0
Handler Name:	TNT REDDAWAY TRUCK LINE INC
Handler Address:	801 E 26TH
Handler City,State,Zip:	TACOMA, WA 98421
EPA ID:	WAD180073900
Contact Name:	TNT REDDAWAY TR TNT REDDAWAY TR
Contact Address:	PO BOX 1035
Contact City,State,Zip:	CLACKAMAS, OR 97015-1035
Contact Telephone:	000-000-0000
Contact Fax:	000-000-0000
Contact Email:	Not reported
Contact Title:	Not reported
EPA Region:	10
Land Type:	Private
Federal Waste Generator Description:	Not a generator, verified
Non-Notifier:	Not reported
Biennial Report Cycle:	Not reported
Accessibility:	Not reported
Active Site Indicator:	Not reported
State District Owner:	WA
State District:	SWRO
Mailing Address:	PO BOX 1035
Mailing City,State,Zip:	CLACKAMAS, OR 97015-1035
Owner Name:	TNT REDDAWAY TR T
Owner Type:	Private
Operator Name:	Not reported
Operator Type:	Not reported
Short-Term Generator Activity:	No
Importer Activity:	No
Mixed Waste Generator:	No
Transporter Activity:	No
Transfer Facility Activity:	No
Recycler Activity with Storage:	No
Small Quantity On-Site Burner Exemption:	No
Smelting Melting and Refining Furnace Exemption:	No
Underground Injection Control:	No
Off-Site Waste Receipt:	No

Map ID
 Direction
 Distance
 Elevation

MAP FINDINGS

Site

Database(s)

EDR ID Number
 EPA ID Number

TNT REDDAWAY TRUCK LINE INC (Continued)

1000133229

Universal Waste Indicator:	No
Universal Waste Destination Facility:	No
Federal Universal Waste:	No
Active Site Fed-Reg Treatment Storage and Disposal Facility:	Not reported
Active Site Converter Treatment storage and Disposal Facility:	Not reported
Active Site State-Reg Treatment Storage and Disposal Facility:	Not reported
Active Site State-Reg Handler:	---
Federal Facility Indicator:	Not reported
Hazardous Secondary Material Indicator:	NN
Sub-Part K Indicator:	Not reported
Commercial TSD Indicator:	No
Treatment Storage and Disposal Type:	Not reported
2018 GPRA Permit Baseline:	Not on the Baseline
2018 GPRA Renewals Baseline:	Not on the Baseline
Permit Renewals Workload Universe:	Not reported
Permit Workload Universe:	Not reported
Permit Progress Universe:	Not reported
Post-Closure Workload Universe:	Not reported
Closure Workload Universe:	Not reported
202 GPRA Corrective Action Baseline:	No
Corrective Action Workload Universe:	No
Subject to Corrective Action Universe:	No
Non-TSDs Where RCRA CA has Been Imposed Universe:	No
TSDs Potentially Subject to CA Under 3004 (u)/(v) Universe:	No
TSDs Only Subject to CA under Discretionary Auth Universe:	No
Corrective Action Priority Ranking:	No NCAPS ranking
Environmental Control Indicator:	No
Institutional Control Indicator:	No
Human Exposure Controls Indicator:	N/A
Groundwater Controls Indicator:	N/A
Operating TSDF Universe:	Not reported
Full Enforcement Universe:	Not reported
Significant Non-Complier Universe:	No
Unaddressed Significant Non-Complier Universe:	No
Addressed Significant Non-Complier Universe:	No
Significant Non-Complier With a Compliance Schedule Universe:	No
Financial Assurance Required:	Not reported
Handler Date of Last Change:	2012-02-16 19:22:38.0
Recognized Trader-Importer:	No
Recognized Trader-Exporter:	No
Importer of Spent Lead Acid Batteries:	No
Exporter of Spent Lead Acid Batteries:	No
Recycler Activity Without Storage:	Not reported
Manifest Broker:	Not reported
Sub-Part P Indicator:	Not reported

Handler - Owner Operator:

Owner/Operator Indicator:	Operator
Owner/Operator Name:	TNT REDDAWAY TRUCK LINE INC
Legal Status:	Private
Date Became Current:	Not reported
Date Ended Current:	Not reported
Owner/Operator Address:	801 E 26TH ST
Owner/Operator City,State,Zip:	TACOMA, WA 98421-2109
Owner/Operator Telephone:	000-000-0000
Owner/Operator Telephone Ext:	Not reported

Map ID
Direction
Distance
Elevation

MAP FINDINGS

Site

Database(s)

EDR ID Number
EPA ID Number

TNT REDDAWAY TRUCK LINE INC (Continued)

1000133229

Owner/Operator Fax: Not reported
Owner/Operator Email: Not reported

Owner/Operator Indicator: Owner
Owner/Operator Name: SEE PAPER COPY
Legal Status: Private
Date Became Current: Not reported
Date Ended Current: Not reported
Owner/Operator Address: 801 E 26TH
Owner/Operator City,State,Zip: TACOMA, WA 98421
Owner/Operator Telephone: 000-000-0000
Owner/Operator Telephone Ext: Not reported
Owner/Operator Fax: Not reported
Owner/Operator Email: Not reported

Owner/Operator Indicator: Owner
Owner/Operator Name: TNT REDDAWAY TR T
Legal Status: Private
Date Became Current: 1996-05-02 00:00:00.
Date Ended Current: Not reported
Owner/Operator Address: 801 E 26TH ST
Owner/Operator City,State,Zip: TACOMA, WA 98421-2109
Owner/Operator Telephone: 000-000-0000
Owner/Operator Telephone Ext: Not reported
Owner/Operator Fax: Not reported
Owner/Operator Email: Not reported

Historic Generators:

Receive Date: 1989-12-28 00:00:00.0
Handler Name: TNT REDDAWAY TRUCK LINE INC
Federal Waste Generator Description: Not a generator, verified
State District Owner: WA
Large Quantity Handler of Universal Waste: No
Recognized Trader Importer: No
Recognized Trader Exporter: No
Spent Lead Acid Battery Importer: No
Spent Lead Acid Battery Exporter: No
Current Record: No
Non Storage Recycler Activity: Not reported
Electronic Manifest Broker: Not reported

Receive Date: 1989-12-28 00:00:00.0
Handler Name: TNT REDDAWAY TRUCK LINE INC
Federal Waste Generator Description: Not a generator, verified
State District Owner: WA
Large Quantity Handler of Universal Waste: No
Recognized Trader Importer: No
Recognized Trader Exporter: No
Spent Lead Acid Battery Importer: No
Spent Lead Acid Battery Exporter: No
Current Record: Yes
Non Storage Recycler Activity: Not reported
Electronic Manifest Broker: Not reported

List of NAICS Codes and Descriptions:

NAICS Code: 48411

Map ID
Direction
Distance
Elevation

MAP FINDINGS

Site

Database(s)

EDR ID Number
EPA ID Number

TNT REDDAWAY TRUCK LINE INC (Continued)

1000133229

NAICS Description: GENERAL FREIGHT TRUCKING, LOCAL

Facility Has Received Notices of Violation:

No Violations Found:

Evaluation Action Summary:

No Evaluations Found:

FINDS:

Registry ID: 110005333228

Click Here:

Environmental Interest/Information System:

Washington Facility / Site Identification System (WA-FSIS) provides a means to query and display data maintained by the Washington Department of Ecology. This system contains key information for each facility/site that is currently, or has been, of interest to the Air Quality, Dam Safety, Hazardous Waste, Toxics Cleanup, and Water Quality Programs.

RCRAInfo is a national information system that supports the Resource Conservation and Recovery Act (RCRA) program through the tracking of events and activities related to facilities that generate, transport, and treat, store, or dispose of hazardous waste. RCRAInfo allows RCRA program staff to track the notification, permit, compliance, and corrective action activities required under RCRA.

[Click this hyperlink](#) while viewing on your computer to access additional FINDS: detail in the EDR Site Report.

ECHO:

Envid: 1000133229
Registry ID: 110005333228
DFR URL: <http://echo.epa.gov/detailed-facility-report?fid=110005333228>
Name: TNT REDDAWAY TRUCK LINE INC
Address: 801 E 26TH
City,State,Zip: TACOMA, WA 98421

G28
South
< 1/8
0.114 mi.
600 ft.

PRECISION PATTERN INC
2620 E G ST
TACOMA, WA 98421

WA VCP **S124436250**
N/A

Site 1 of 3 in cluster G

Relative:
Lower
Actual:
19 ft.

VCP:
Name: PRECISION PATTERN INC
Address: 2620 E G ST
City,State,Zip: TACOMA, WA 98421
edr_fstat: WA
edr_fzip: 98421
edr_fcnty: PIERCE
edr_zip: Not reported
Facility ID: 85239825
VCP Status: Not reported
VCP: NFA

Map ID
Direction
Distance
Elevation

MAP FINDINGS

Site

Database(s)

EDR ID Number
EPA ID Number

PRECISION PATTERN INC (Continued)

S124436250

Ecology Status: Not reported
NFA Type: Not reported
Date NFA: 2009-03-04
Rank: Not reported
Cleanup Siteid: 4080
Contaminant Name: Non-Halogenated Solvents
Soil: Not reported

Name: PRECISION PATTERN INC
Address: 2620 E G ST
City,State,Zip: TACOMA, WA 98421
edr_fstat: WA
edr_fzip: 98421
edr_fcnty: PIERCE
edr_zip: Not reported
Facility ID: 85239825
VCP Status: Not reported
VCP: NFA
Ecology Status: Not reported
NFA Type: Not reported
Date NFA: 2009-03-04
Rank: Not reported
Cleanup Siteid: 4080
Contaminant Name: Petroleum Products-Unspecified
Soil: Remediated

G29
South
< 1/8
0.114 mi.
600 ft.

AIM AEROSPACE TACOMA OPERATIONS
2620 E G ST
TACOMA, WA 98421
Site 2 of 3 in cluster G

RCRA NonGen / NLR **1015751726**
WAD042801944

Relative:
Lower
Actual:
19 ft.

RCRA Listings:
Date Form Received by Agency: 2013-07-19 00:00:00.0
Handler Name: AIM AEROSPACE TACOMA OPERATIONS
Handler Address: 2620 E G ST
Handler City,State,Zip: TACOMA, WA 98421
EPA ID: WAD042801944
Contact Name: KATHY EATON
Contact Address: 2620 EAST G STREET
Contact City,State,Zip: TACOMA, WA 98421
Contact Telephone: 253-572-4333
Contact Fax: Not reported
Contact Email: KEATON@AIM-AEROSPACE.COM
Contact Title: Not reported
EPA Region: 10
Land Type: Private
Federal Waste Generator Description: Not a generator, verified
Non-Notifier: Not reported
Biennial Report Cycle: Not reported
Accessibility: Not reported
Active Site Indicator: Not reported
State District Owner: WA
State District: SWRO
Mailing Address: 2620 E G ST
Mailing City,State,Zip: TACOMA, WA 98421
Owner Name: AIM AEROSPACE
Owner Type: Private

Map ID
 Direction
 Distance
 Elevation

MAP FINDINGS

Site

Database(s)

EDR ID Number
 EPA ID Number

AIM AEROSPACE TACOMA OPERATIONS (Continued)

1015751726

Operator Name:	AIM AEROSPACE TACOMA OPERATIONS
Operator Type:	Private
Short-Term Generator Activity:	No
Importer Activity:	No
Mixed Waste Generator:	No
Transporter Activity:	No
Transfer Facility Activity:	No
Recycler Activity with Storage:	No
Small Quantity On-Site Burner Exemption:	No
Smelting Melting and Refining Furnace Exemption:	No
Underground Injection Control:	No
Off-Site Waste Receipt:	No
Universal Waste Indicator:	No
Universal Waste Destination Facility:	No
Federal Universal Waste:	No
Active Site Fed-Reg Treatment Storage and Disposal Facility:	Not reported
Active Site Converter Treatment storage and Disposal Facility:	Not reported
Active Site State-Reg Treatment Storage and Disposal Facility:	Not reported
Active Site State-Reg Handler:	---
Federal Facility Indicator:	Not reported
Hazardous Secondary Material Indicator:	NN
Sub-Part K Indicator:	Not reported
Commercial TSD Indicator:	No
Treatment Storage and Disposal Type:	Not reported
2018 GPRC Permit Baseline:	Not on the Baseline
2018 GPRC Renewals Baseline:	Not on the Baseline
Permit Renewals Workload Universe:	Not reported
Permit Workload Universe:	Not reported
Permit Progress Universe:	Not reported
Post-Closure Workload Universe:	Not reported
Closure Workload Universe:	Not reported
202 GPRC Corrective Action Baseline:	No
Corrective Action Workload Universe:	No
Subject to Corrective Action Universe:	No
Non-TSDs Where RCRA CA has Been Imposed Universe:	No
TSDs Potentially Subject to CA Under 3004 (u)/(v) Universe:	No
TSDs Only Subject to CA under Discretionary Auth Universe:	No
Corrective Action Priority Ranking:	No NCAPS ranking
Environmental Control Indicator:	No
Institutional Control Indicator:	No
Human Exposure Controls Indicator:	N/A
Groundwater Controls Indicator:	N/A
Operating TSDF Universe:	Not reported
Full Enforcement Universe:	Not reported
Significant Non-Complier Universe:	No
Unaddressed Significant Non-Complier Universe:	No
Addressed Significant Non-Complier Universe:	No
Significant Non-Complier With a Compliance Schedule Universe:	No
Financial Assurance Required:	Not reported
Handler Date of Last Change:	2018-05-08 16:09:20.0
Recognized Trader-Importer:	No
Recognized Trader-Exporter:	No
Importer of Spent Lead Acid Batteries:	No
Exporter of Spent Lead Acid Batteries:	No
Recycler Activity Without Storage:	No
Manifest Broker:	No
Sub-Part P Indicator:	Not reported

Map ID
Direction
Distance
Elevation

MAP FINDINGS

Site

Database(s)

EDR ID Number
EPA ID Number

AIM AEROSPACE TACOMA OPERATIONS (Continued)

1015751726

Biennial: List of Years

Year: 2011

[Click Here for Biennial Reporting System Data:](#)

Year: 2009

[Click Here for Biennial Reporting System Data:](#)

Year: 2007

[Click Here for Biennial Reporting System Data:](#)

Year: 2005

[Click Here for Biennial Reporting System Data:](#)

Year: 2003

[Click Here for Biennial Reporting System Data:](#)

Hazardous Waste Summary:

Waste Code: D001
Waste Description: IGNITABLE WASTE

Waste Code: D002
Waste Description: CORROSIVE WASTE

Waste Code: D035
Waste Description: METHYL ETHYL KETONE

Waste Code: F003
Waste Description: THE FOLLOWING SPENT NONHALOGENATED SOLVENTS: XYLENE, ACETONE, ETHYL ACETATE, ETHYL BENZENE, ETHYL ETHER, METHYL ISOBUTYL KETONE, N-BUTYL ALCOHOL, CYCLOHEXANONE, AND METHANOL; ALL SPENT SOLVENT MIXTURES/BLENDS CONTAINING, BEFORE USE, ONLY THE ABOVE SPENT NONHALOGENATED SOLVENTS; AND ALL SPENT SOLVENT MIXTURES/BLENDS CONTAINING, BEFORE USE, ONE OR MORE OF THE ABOVE NONHALOGENATED SOLVENTS, AND A TOTAL OF TEN PERCENT OR MORE (BY VOLUME) OF ONE OR MORE OF THOSE SOLVENTS LISTED IN F001, F002, F004, AND F005; AND STILL BOTTOMS FROM THE RECOVERY OF THESE SPENT SOLVENTS AND SPENT SOLVENT MIXTURES.

Waste Code: F005
Waste Description: THE FOLLOWING SPENT NONHALOGENATED SOLVENTS: TOLUENE, METHYL ETHYL KETONE, CARBON DISULFIDE, ISOBUTANOL, PYRIDINE, BENZENE, 2-ETHOXYETHANOL, AND 2-NITROPROPANE; ALL SPENT SOLVENT MIXTURES/BLENDS CONTAINING, BEFORE USE, A TOTAL OF TEN PERCENT OR MORE (BY VOLUME) OF ONE OR MORE OF THE ABOVE NONHALOGENATED SOLVENTS OR THOSE SOLVENTS LISTED IN F001, F002, OR F004; AND STILL BOTTOMS FROM THE RECOVERY OF THESE SPENT SOLVENTS AND SPENT SOLVENT MIXTURES.

Handler - Owner Operator:

Owner/Operator Indicator:	Owner
Owner/Operator Name:	AIM AEROSPACE
Legal Status:	Private
Date Became Current:	2007-07-09 00:00:00.
Date Ended Current:	Not reported
Owner/Operator Address:	PO BOX 9011
Owner/Operator City,State,Zip:	RENTON, WA 98057

Map ID
Direction
Distance
Elevation

MAP FINDINGS

Site

Database(s)

EDR ID Number
EPA ID Number

AIM AEROSPACE TACOMA OPERATIONS (Continued)

1015751726

Owner/Operator Telephone:	425-253-2750
Owner/Operator Telephone Ext:	Not reported
Owner/Operator Fax:	Not reported
Owner/Operator Email:	Not reported
Owner/Operator Indicator:	Owner
Owner/Operator Name:	DON LUNDQUIST
Legal Status:	Private
Date Became Current:	Not reported
Date Ended Current:	Not reported
Owner/Operator Address:	2620 E G ST
Owner/Operator City,State,Zip:	TACOMA, WA 98421
Owner/Operator Telephone:	253-572-4333
Owner/Operator Telephone Ext:	Not reported
Owner/Operator Fax:	Not reported
Owner/Operator Email:	Not reported
Owner/Operator Indicator:	Owner
Owner/Operator Name:	LUNDQUIST, DON
Legal Status:	Private
Date Became Current:	Not reported
Date Ended Current:	Not reported
Owner/Operator Address:	2620 E G ST
Owner/Operator City,State,Zip:	TACOMA, WA 98421
Owner/Operator Telephone:	253-572-4333
Owner/Operator Telephone Ext:	Not reported
Owner/Operator Fax:	Not reported
Owner/Operator Email:	Not reported
Owner/Operator Indicator:	Owner
Owner/Operator Name:	LUNDQUIST, DON
Legal Status:	Private
Date Became Current:	Not reported
Date Ended Current:	Not reported
Owner/Operator Address:	2620 E G ST
Owner/Operator City,State,Zip:	TACOMA, WA 98421
Owner/Operator Telephone:	253-572-4333
Owner/Operator Telephone Ext:	Not reported
Owner/Operator Fax:	Not reported
Owner/Operator Email:	Not reported
Owner/Operator Indicator:	Owner
Owner/Operator Name:	PRECISION PATTERN INC
Legal Status:	Private
Date Became Current:	1996-10-16 00:00:00.
Date Ended Current:	Not reported
Owner/Operator Address:	2620 E G ST
Owner/Operator City,State,Zip:	TACOMA, WA 98421
Owner/Operator Telephone:	253-572-4333
Owner/Operator Telephone Ext:	Not reported
Owner/Operator Fax:	Not reported
Owner/Operator Email:	Not reported
Owner/Operator Indicator:	Owner
Owner/Operator Name:	LUNDQUIST, DON
Legal Status:	Private
Date Became Current:	Not reported

Map ID
Direction
Distance
Elevation

MAP FINDINGS

Site

Database(s)

EDR ID Number
EPA ID Number

AIM AEROSPACE TACOMA OPERATIONS (Continued)

1015751726

Date Ended Current:	Not reported
Owner/Operator Address:	2620 E G ST
Owner/Operator City,State,Zip:	TACOMA, WA 98421
Owner/Operator Telephone:	253-572-4333
Owner/Operator Telephone Ext:	Not reported
Owner/Operator Fax:	Not reported
Owner/Operator Email:	Not reported
Owner/Operator Indicator:	Operator
Owner/Operator Name:	PRECISION PATTERN INC
Legal Status:	Private
Date Became Current:	Not reported
Date Ended Current:	Not reported
Owner/Operator Address:	2620 E G ST
Owner/Operator City,State,Zip:	TACOMA, WA 98421
Owner/Operator Telephone:	253-572-4333
Owner/Operator Telephone Ext:	Not reported
Owner/Operator Fax:	Not reported
Owner/Operator Email:	Not reported
Owner/Operator Indicator:	Operator
Owner/Operator Name:	PRECISION PATTERN INC
Legal Status:	Private
Date Became Current:	Not reported
Date Ended Current:	Not reported
Owner/Operator Address:	2620 E G ST
Owner/Operator City,State,Zip:	TACOMA, WA 98421
Owner/Operator Telephone:	253-572-4333
Owner/Operator Telephone Ext:	Not reported
Owner/Operator Fax:	Not reported
Owner/Operator Email:	Not reported
Owner/Operator Indicator:	Owner
Owner/Operator Name:	PRECISION PATTERN INC
Legal Status:	Private
Date Became Current:	1972-10-16 00:00:00.
Date Ended Current:	Not reported
Owner/Operator Address:	2620 E G ST
Owner/Operator City,State,Zip:	TACOMA, WA 98421
Owner/Operator Telephone:	253-572-4333
Owner/Operator Telephone Ext:	Not reported
Owner/Operator Fax:	Not reported
Owner/Operator Email:	Not reported
Owner/Operator Indicator:	Owner
Owner/Operator Name:	PRECISION PATTERN INC
Legal Status:	Private
Date Became Current:	1972-10-16 00:00:00.
Date Ended Current:	Not reported
Owner/Operator Address:	2620 E G ST
Owner/Operator City,State,Zip:	TACOMA, WA 98421
Owner/Operator Telephone:	253-572-4333
Owner/Operator Telephone Ext:	Not reported
Owner/Operator Fax:	Not reported
Owner/Operator Email:	Not reported
Owner/Operator Indicator:	Owner

Map ID
Direction
Distance
Elevation

MAP FINDINGS

Site

Database(s)

EDR ID Number
EPA ID Number

AIM AEROSPACE TACOMA OPERATIONS (Continued)

1015751726

Owner/Operator Name:	DON LUNDQUIST
Legal Status:	Private
Date Became Current:	Not reported
Date Ended Current:	Not reported
Owner/Operator Address:	2620 E G ST
Owner/Operator City,State,Zip:	TACOMA, WA 98421
Owner/Operator Telephone:	253-572-4333
Owner/Operator Telephone Ext:	Not reported
Owner/Operator Fax:	Not reported
Owner/Operator Email:	Not reported
Owner/Operator Indicator:	Operator
Owner/Operator Name:	PRECISION PATTERN INC
Legal Status:	Private
Date Became Current:	Not reported
Date Ended Current:	Not reported
Owner/Operator Address:	2620 E G ST
Owner/Operator City,State,Zip:	TACOMA, WA 98421
Owner/Operator Telephone:	253-572-4333
Owner/Operator Telephone Ext:	Not reported
Owner/Operator Fax:	Not reported
Owner/Operator Email:	Not reported
Owner/Operator Indicator:	Operator
Owner/Operator Name:	PRECISION PATTERN INC
Legal Status:	Private
Date Became Current:	Not reported
Date Ended Current:	Not reported
Owner/Operator Address:	2620 E G ST
Owner/Operator City,State,Zip:	TACOMA, WA 98421
Owner/Operator Telephone:	253-572-4333
Owner/Operator Telephone Ext:	Not reported
Owner/Operator Fax:	Not reported
Owner/Operator Email:	Not reported
Owner/Operator Indicator:	Operator
Owner/Operator Name:	AIM AEROSPACE TACOMA OPERATIONS
Legal Status:	Private
Date Became Current:	Not reported
Date Ended Current:	Not reported
Owner/Operator Address:	2620 E G ST
Owner/Operator City,State,Zip:	TACOMA, WA 98421
Owner/Operator Telephone:	253-572-4333
Owner/Operator Telephone Ext:	Not reported
Owner/Operator Fax:	Not reported
Owner/Operator Email:	Not reported
Owner/Operator Indicator:	Owner
Owner/Operator Name:	DON LUNDQUIST
Legal Status:	Private
Date Became Current:	Not reported
Date Ended Current:	Not reported
Owner/Operator Address:	2620 E G ST
Owner/Operator City,State,Zip:	TACOMA, WA 98421
Owner/Operator Telephone:	253-572-4333
Owner/Operator Telephone Ext:	Not reported
Owner/Operator Fax:	Not reported

Map ID
Direction
Distance
Elevation

MAP FINDINGS

Site

Database(s)

EDR ID Number
EPA ID Number

AIM AEROSPACE TACOMA OPERATIONS (Continued)

1015751726

Owner/Operator Email:	Not reported
Owner/Operator Indicator:	Operator
Owner/Operator Name:	PRECISION PATTERN INC
Legal Status:	Private
Date Became Current:	Not reported
Date Ended Current:	Not reported
Owner/Operator Address:	2620 E G ST
Owner/Operator City,State,Zip:	TACOMA, WA 98421-1907
Owner/Operator Telephone:	253-572-4333
Owner/Operator Telephone Ext:	Not reported
Owner/Operator Fax:	Not reported
Owner/Operator Email:	Not reported
Owner/Operator Indicator:	Owner
Owner/Operator Name:	AIM AEROSPACE A
Legal Status:	Private
Date Became Current:	2007-07-09 00:00:00.
Date Ended Current:	Not reported
Owner/Operator Address:	PO BOX 9011
Owner/Operator City,State,Zip:	RENTON, WA 98057
Owner/Operator Telephone:	425-253-2750
Owner/Operator Telephone Ext:	Not reported
Owner/Operator Fax:	Not reported
Owner/Operator Email:	Not reported
Owner/Operator Indicator:	Owner
Owner/Operator Name:	LUNDQUIST, DON
Legal Status:	Private
Date Became Current:	Not reported
Date Ended Current:	Not reported
Owner/Operator Address:	2620 E G ST
Owner/Operator City,State,Zip:	TACOMA, WA 98421
Owner/Operator Telephone:	253-572-4333
Owner/Operator Telephone Ext:	Not reported
Owner/Operator Fax:	Not reported
Owner/Operator Email:	Not reported
Owner/Operator Indicator:	Owner
Owner/Operator Name:	PRECISION PATTERN INC
Legal Status:	Private
Date Became Current:	1972-10-16 00:00:00.
Date Ended Current:	Not reported
Owner/Operator Address:	2620 E G ST
Owner/Operator City,State,Zip:	TACOMA, WA 98421
Owner/Operator Telephone:	253-572-4333
Owner/Operator Telephone Ext:	Not reported
Owner/Operator Fax:	Not reported
Owner/Operator Email:	Not reported
Owner/Operator Indicator:	Owner
Owner/Operator Name:	PRECISION PATTERN INC
Legal Status:	Private
Date Became Current:	1972-10-16 00:00:00.
Date Ended Current:	Not reported
Owner/Operator Address:	2620 E G ST
Owner/Operator City,State,Zip:	TACOMA, WA 98421

Map ID
Direction
Distance
Elevation

MAP FINDINGS

Site

Database(s)

EDR ID Number
EPA ID Number

AIM AEROSPACE TACOMA OPERATIONS (Continued)

1015751726

Owner/Operator Telephone: 253-572-4333
Owner/Operator Telephone Ext: Not reported
Owner/Operator Fax: Not reported
Owner/Operator Email: Not reported

Owner/Operator Indicator: Owner
Owner/Operator Name: DON LUNDQUIST
Legal Status: Private
Date Became Current: Not reported
Date Ended Current: Not reported
Owner/Operator Address: 2620 E G ST
Owner/Operator City,State,Zip: TACOMA, WA 98421
Owner/Operator Telephone: 253-572-4333
Owner/Operator Telephone Ext: Not reported
Owner/Operator Fax: Not reported
Owner/Operator Email: Not reported

Owner/Operator Indicator: Owner
Owner/Operator Name: DON LUNDQUIST
Legal Status: Private
Date Became Current: Not reported
Date Ended Current: Not reported
Owner/Operator Address: 2620 E G ST
Owner/Operator City,State,Zip: TACOMA, WA 98421
Owner/Operator Telephone: 253-572-4333
Owner/Operator Telephone Ext: Not reported
Owner/Operator Fax: Not reported
Owner/Operator Email: Not reported

Owner/Operator Indicator: Owner
Owner/Operator Name: AIM GROUP USA
Legal Status: Private
Date Became Current: 2007-07-09 00:00:00.
Date Ended Current: Not reported
Owner/Operator Address: PO BOX 9011
Owner/Operator City,State,Zip: RENTON, WA 98057
Owner/Operator Telephone: 425-253-2750
Owner/Operator Telephone Ext: Not reported
Owner/Operator Fax: Not reported
Owner/Operator Email: Not reported

Owner/Operator Indicator: Operator
Owner/Operator Name: AIM AEROSPACE TACOMA OPERATIONS
Legal Status: Private
Date Became Current: Not reported
Date Ended Current: Not reported
Owner/Operator Address: 2620 E G ST
Owner/Operator City,State,Zip: TACOMA, WA 98421
Owner/Operator Telephone: 253-572-4333
Owner/Operator Telephone Ext: Not reported
Owner/Operator Fax: Not reported
Owner/Operator Email: Not reported

Owner/Operator Indicator: Owner
Owner/Operator Name: PRECISION PATTERN INC
Legal Status: Private
Date Became Current: 1972-10-16 00:00:00.

Map ID
Direction
Distance
Elevation

MAP FINDINGS

Site

Database(s)

EDR ID Number
EPA ID Number

AIM AEROSPACE TACOMA OPERATIONS (Continued)

1015751726

Date Ended Current: Not reported
Owner/Operator Address: 2620 E G ST
Owner/Operator City,State,Zip: TACOMA, WA 98421-1907
Owner/Operator Telephone: Not reported
Owner/Operator Telephone Ext: Not reported
Owner/Operator Fax: Not reported
Owner/Operator Email: Not reported

Owner/Operator Indicator: Owner
Owner/Operator Name: AIM AEROSPACE
Legal Status: Private
Date Became Current: 2007-07-09 00:00:00.
Date Ended Current: Not reported
Owner/Operator Address: PO BOX 9011
Owner/Operator City,State,Zip: RENTON, WA 98057
Owner/Operator Telephone: 425-253-2750
Owner/Operator Telephone Ext: Not reported
Owner/Operator Fax: Not reported
Owner/Operator Email: Not reported

Owner/Operator Indicator: Owner
Owner/Operator Name: PRECISION PATTERN INC
Legal Status: Private
Date Became Current: Not reported
Date Ended Current: Not reported
Owner/Operator Address: 2620 E G ST
Owner/Operator City,State,Zip: TACOMA, WA 98421
Owner/Operator Telephone: 000-000-0000
Owner/Operator Telephone Ext: Not reported
Owner/Operator Fax: Not reported
Owner/Operator Email: Not reported

Owner/Operator Indicator: Operator
Owner/Operator Name: PRECISION PATTERN INC
Legal Status: Private
Date Became Current: Not reported
Date Ended Current: Not reported
Owner/Operator Address: 2620 E G ST
Owner/Operator City,State,Zip: TACOMA, WA 98421
Owner/Operator Telephone: 000-000-0000
Owner/Operator Telephone Ext: Not reported
Owner/Operator Fax: Not reported
Owner/Operator Email: Not reported

Owner/Operator Indicator: Owner
Owner/Operator Name: PRECISION PATTERN INC
Legal Status: Private
Date Became Current: Not reported
Date Ended Current: Not reported
Owner/Operator Address: 2620 E G ST
Owner/Operator City,State,Zip: TACOMA, WA 98421
Owner/Operator Telephone: 000-000-0000
Owner/Operator Telephone Ext: Not reported
Owner/Operator Fax: Not reported
Owner/Operator Email: Not reported

Owner/Operator Indicator: Owner

Map ID
Direction
Distance
Elevation

MAP FINDINGS

Site

Database(s)

EDR ID Number
EPA ID Number

AIM AEROSPACE TACOMA OPERATIONS (Continued)

1015751726

Owner/Operator Name:	LUNDQUIST, DON
Legal Status:	Private
Date Became Current:	Not reported
Date Ended Current:	Not reported
Owner/Operator Address:	2620 E G ST
Owner/Operator City,State,Zip:	TACOMA, WA 98421
Owner/Operator Telephone:	253-572-4333
Owner/Operator Telephone Ext:	Not reported
Owner/Operator Fax:	Not reported
Owner/Operator Email:	Not reported
Owner/Operator Indicator:	Owner
Owner/Operator Name:	PRECISION PATTERN INC
Legal Status:	Private
Date Became Current:	1996-10-16 00:00:00.
Date Ended Current:	Not reported
Owner/Operator Address:	2620 E G ST
Owner/Operator City,State,Zip:	TACOMA, WA 98421
Owner/Operator Telephone:	253-572-4333
Owner/Operator Telephone Ext:	Not reported
Owner/Operator Fax:	Not reported
Owner/Operator Email:	Not reported
Owner/Operator Indicator:	Owner
Owner/Operator Name:	LUNDQUIST, DON
Legal Status:	Private
Date Became Current:	Not reported
Date Ended Current:	Not reported
Owner/Operator Address:	2620 E G ST
Owner/Operator City,State,Zip:	TACOMA, WA 98421
Owner/Operator Telephone:	253-572-4333
Owner/Operator Telephone Ext:	Not reported
Owner/Operator Fax:	Not reported
Owner/Operator Email:	Not reported
Owner/Operator Indicator:	Operator
Owner/Operator Name:	PRECISION PATTERN INC
Legal Status:	Private
Date Became Current:	Not reported
Date Ended Current:	Not reported
Owner/Operator Address:	2620 E G ST
Owner/Operator City,State,Zip:	TACOMA, WA 98421
Owner/Operator Telephone:	253-572-4333
Owner/Operator Telephone Ext:	Not reported
Owner/Operator Fax:	Not reported
Owner/Operator Email:	Not reported
Owner/Operator Indicator:	Owner
Owner/Operator Name:	DON LUNDQUIST
Legal Status:	Private
Date Became Current:	Not reported
Date Ended Current:	Not reported
Owner/Operator Address:	2620 E G ST
Owner/Operator City,State,Zip:	TACOMA, WA 98421
Owner/Operator Telephone:	253-572-4333
Owner/Operator Telephone Ext:	Not reported
Owner/Operator Fax:	Not reported

Map ID
Direction
Distance
Elevation

MAP FINDINGS

Site

Database(s)

EDR ID Number
EPA ID Number

AIM AEROSPACE TACOMA OPERATIONS (Continued)

1015751726

Owner/Operator Email:	Not reported
Owner/Operator Indicator:	Owner
Owner/Operator Name:	DON LUNDQUIST
Legal Status:	Private
Date Became Current:	Not reported
Date Ended Current:	Not reported
Owner/Operator Address:	2620 E G ST
Owner/Operator City,State,Zip:	TACOMA, WA 98421
Owner/Operator Telephone:	253-572-4333
Owner/Operator Telephone Ext:	Not reported
Owner/Operator Fax:	Not reported
Owner/Operator Email:	Not reported
Owner/Operator Indicator:	Owner
Owner/Operator Name:	AIM AEROSPACE
Legal Status:	Private
Date Became Current:	2007-07-09 00:00:00.
Date Ended Current:	Not reported
Owner/Operator Address:	PO BOX 9011
Owner/Operator City,State,Zip:	RENTON, WA 98057
Owner/Operator Telephone:	425-253-2750
Owner/Operator Telephone Ext:	Not reported
Owner/Operator Fax:	Not reported
Owner/Operator Email:	Not reported
Owner/Operator Indicator:	Operator
Owner/Operator Name:	PRECISION PATTERN INC
Legal Status:	Private
Date Became Current:	1997-01-01 00:00:00.
Date Ended Current:	Not reported
Owner/Operator Address:	2620 E G ST
Owner/Operator City,State,Zip:	TACOMA, WA 98421-1907
Owner/Operator Telephone:	253-572-4333
Owner/Operator Telephone Ext:	Not reported
Owner/Operator Fax:	Not reported
Owner/Operator Email:	Not reported
Owner/Operator Indicator:	Owner
Owner/Operator Name:	LUNDQUIST, DON
Legal Status:	Private
Date Became Current:	Not reported
Date Ended Current:	Not reported
Owner/Operator Address:	2620 E G ST
Owner/Operator City,State,Zip:	TACOMA, WA 98421-1907
Owner/Operator Telephone:	253-572-4333
Owner/Operator Telephone Ext:	Not reported
Owner/Operator Fax:	Not reported
Owner/Operator Email:	Not reported
Owner/Operator Indicator:	Operator
Owner/Operator Name:	PRECISION PATTERN INC
Legal Status:	Private
Date Became Current:	Not reported
Date Ended Current:	Not reported
Owner/Operator Address:	2620 E G ST
Owner/Operator City,State,Zip:	TACOMA, WA 98421

Map ID
Direction
Distance
Elevation

MAP FINDINGS

Site

Database(s)

EDR ID Number
EPA ID Number

AIM AEROSPACE TACOMA OPERATIONS (Continued)

1015751726

Owner/Operator Telephone:	000-000-0000
Owner/Operator Telephone Ext:	Not reported
Owner/Operator Fax:	Not reported
Owner/Operator Email:	Not reported
Owner/Operator Indicator:	Operator
Owner/Operator Name:	PRECISION PATTERN INC
Legal Status:	Private
Date Became Current:	Not reported
Date Ended Current:	Not reported
Owner/Operator Address:	2620 E G ST
Owner/Operator City,State,Zip:	TACOMA, WA 98421
Owner/Operator Telephone:	000-000-0000
Owner/Operator Telephone Ext:	Not reported
Owner/Operator Fax:	Not reported
Owner/Operator Email:	Not reported
Owner/Operator Indicator:	Operator
Owner/Operator Name:	PRECISION PATTERN INC
Legal Status:	Private
Date Became Current:	Not reported
Date Ended Current:	Not reported
Owner/Operator Address:	2620 E G ST
Owner/Operator City,State,Zip:	TACOMA, WA 98421
Owner/Operator Telephone:	000-000-0000
Owner/Operator Telephone Ext:	Not reported
Owner/Operator Fax:	Not reported
Owner/Operator Email:	Not reported
Owner/Operator Indicator:	Owner
Owner/Operator Name:	PRECISION PATTERN INC
Legal Status:	Private
Date Became Current:	1972-10-16 00:00:00.
Date Ended Current:	Not reported
Owner/Operator Address:	2620 E G ST
Owner/Operator City,State,Zip:	TACOMA, WA 98421
Owner/Operator Telephone:	253-572-4333
Owner/Operator Telephone Ext:	Not reported
Owner/Operator Fax:	Not reported
Owner/Operator Email:	Not reported
Owner/Operator Indicator:	Operator
Owner/Operator Name:	PRECISION PATTERN INC
Legal Status:	Private
Date Became Current:	Not reported
Date Ended Current:	Not reported
Owner/Operator Address:	2620 E G ST
Owner/Operator City,State,Zip:	TACOMA, WA 98421
Owner/Operator Telephone:	253-572-4333
Owner/Operator Telephone Ext:	Not reported
Owner/Operator Fax:	Not reported
Owner/Operator Email:	Not reported
Owner/Operator Indicator:	Owner
Owner/Operator Name:	DON LUNDQUIST
Legal Status:	Private
Date Became Current:	Not reported

Map ID
Direction
Distance
Elevation

MAP FINDINGS

Site

Database(s)

EDR ID Number
EPA ID Number

AIM AEROSPACE TACOMA OPERATIONS (Continued)

1015751726

Date Ended Current: Not reported
Owner/Operator Address: 2620 E G ST
Owner/Operator City,State,Zip: TACOMA, WA 98421
Owner/Operator Telephone: 253-572-4333
Owner/Operator Telephone Ext: Not reported
Owner/Operator Fax: Not reported
Owner/Operator Email: Not reported

Owner/Operator Indicator: Owner
Owner/Operator Name: AIM GROUP USA
Legal Status: Private
Date Became Current: 2007-07-09 00:00:00.
Date Ended Current: Not reported
Owner/Operator Address: PO BOX 9011
Owner/Operator City,State,Zip: RENTON, WA 98057
Owner/Operator Telephone: 425-253-2750
Owner/Operator Telephone Ext: Not reported
Owner/Operator Fax: Not reported
Owner/Operator Email: Not reported

Owner/Operator Indicator: Owner
Owner/Operator Name: DON LUNDQUIST
Legal Status: Private
Date Became Current: Not reported
Date Ended Current: Not reported
Owner/Operator Address: 2620 E G ST
Owner/Operator City,State,Zip: TACOMA, WA 98421
Owner/Operator Telephone: 253-572-4333
Owner/Operator Telephone Ext: Not reported
Owner/Operator Fax: Not reported
Owner/Operator Email: Not reported

Owner/Operator Indicator: Operator
Owner/Operator Name: AIM AEROSPACE TACOMA OPERATIONS
Legal Status: Private
Date Became Current: Not reported
Date Ended Current: Not reported
Owner/Operator Address: 2620 E G ST
Owner/Operator City,State,Zip: TACOMA, WA 98421
Owner/Operator Telephone: 253-572-4333
Owner/Operator Telephone Ext: Not reported
Owner/Operator Fax: Not reported
Owner/Operator Email: Not reported

Owner/Operator Indicator: Owner
Owner/Operator Name: AIM AEROSPACE
Legal Status: Private
Date Became Current: 2007-07-09 00:00:00.
Date Ended Current: Not reported
Owner/Operator Address: PO BOX 9011
Owner/Operator City,State,Zip: RENTON, WA 98057
Owner/Operator Telephone: 425-253-2750
Owner/Operator Telephone Ext: Not reported
Owner/Operator Fax: Not reported
Owner/Operator Email: Not reported

Owner/Operator Indicator: Owner

Map ID
Direction
Distance
Elevation

MAP FINDINGS

Site

Database(s)

EDR ID Number
EPA ID Number

AIM AEROSPACE TACOMA OPERATIONS (Continued)

1015751726

Owner/Operator Name: PRECISION PATTERN INC
Legal Status: Private
Date Became Current: 1972-10-16 00:00:00.
Date Ended Current: Not reported
Owner/Operator Address: 2620 E G ST
Owner/Operator City,State,Zip: TACOMA, WA 98421-1907
Owner/Operator Telephone: Not reported
Owner/Operator Telephone Ext: Not reported
Owner/Operator Fax: Not reported
Owner/Operator Email: Not reported

Owner/Operator Indicator: Owner
Owner/Operator Name: PRECISION PATTERN INC
Legal Status: Private
Date Became Current: Not reported
Date Ended Current: Not reported
Owner/Operator Address: 2620 E G ST
Owner/Operator City,State,Zip: TACOMA, WA 98421
Owner/Operator Telephone: 000-000-0000
Owner/Operator Telephone Ext: Not reported
Owner/Operator Fax: Not reported
Owner/Operator Email: Not reported

Owner/Operator Indicator: Owner
Owner/Operator Name: PRECISION PATTERN INC
Legal Status: Private
Date Became Current: Not reported
Date Ended Current: Not reported
Owner/Operator Address: 2620 E G ST
Owner/Operator City,State,Zip: TACOMA, WA 98421
Owner/Operator Telephone: 000-000-0000
Owner/Operator Telephone Ext: Not reported
Owner/Operator Fax: Not reported
Owner/Operator Email: Not reported

Owner/Operator Indicator: Owner
Owner/Operator Name: PRECISION PATTERN INC
Legal Status: Private
Date Became Current: 1996-10-16 00:00:00.
Date Ended Current: Not reported
Owner/Operator Address: 2620 E G ST
Owner/Operator City,State,Zip: TACOMA, WA 98421
Owner/Operator Telephone: 253-572-4333
Owner/Operator Telephone Ext: Not reported
Owner/Operator Fax: Not reported
Owner/Operator Email: Not reported

Owner/Operator Indicator: Owner
Owner/Operator Name: PRECISION PATTERN INC
Legal Status: Private
Date Became Current: 1972-10-16 00:00:00.
Date Ended Current: Not reported
Owner/Operator Address: 2620 E G ST
Owner/Operator City,State,Zip: TACOMA, WA 98421
Owner/Operator Telephone: 253-572-4333
Owner/Operator Telephone Ext: Not reported
Owner/Operator Fax: Not reported

Map ID
Direction
Distance
Elevation

MAP FINDINGS

Site

Database(s)

EDR ID Number
EPA ID Number

AIM AEROSPACE TACOMA OPERATIONS (Continued)

1015751726

Owner/Operator Email:	Not reported
Owner/Operator Indicator:	Owner
Owner/Operator Name:	AIM GROUP USA
Legal Status:	Private
Date Became Current:	2007-07-09 00:00:00.
Date Ended Current:	Not reported
Owner/Operator Address:	PO BOX 9011
Owner/Operator City,State,Zip:	RENTON, WA 98057
Owner/Operator Telephone:	425-253-2750
Owner/Operator Telephone Ext:	Not reported
Owner/Operator Fax:	Not reported
Owner/Operator Email:	Not reported
Owner/Operator Indicator:	Owner
Owner/Operator Name:	AIM GROUP USA
Legal Status:	Private
Date Became Current:	2007-07-09 00:00:00.
Date Ended Current:	Not reported
Owner/Operator Address:	PO BOX 9011
Owner/Operator City,State,Zip:	RENTON, WA 98057
Owner/Operator Telephone:	425-253-2750
Owner/Operator Telephone Ext:	Not reported
Owner/Operator Fax:	Not reported
Owner/Operator Email:	Not reported
Owner/Operator Indicator:	Owner
Owner/Operator Name:	AIM GROUP USA
Legal Status:	Private
Date Became Current:	2007-07-09 00:00:00.
Date Ended Current:	Not reported
Owner/Operator Address:	PO BOX 9011
Owner/Operator City,State,Zip:	RENTON, WA 98057
Owner/Operator Telephone:	425-253-2750
Owner/Operator Telephone Ext:	Not reported
Owner/Operator Fax:	Not reported
Owner/Operator Email:	Not reported
Owner/Operator Indicator:	Operator
Owner/Operator Name:	PRECISION PATTERN INC
Legal Status:	Private
Date Became Current:	1997-01-01 00:00:00.
Date Ended Current:	Not reported
Owner/Operator Address:	2620 E G ST
Owner/Operator City,State,Zip:	TACOMA, WA 98421-1907
Owner/Operator Telephone:	Not reported
Owner/Operator Telephone Ext:	Not reported
Owner/Operator Fax:	Not reported
Owner/Operator Email:	Not reported
Owner/Operator Indicator:	Operator
Owner/Operator Name:	PRECISION PATTERN INC
Legal Status:	Private
Date Became Current:	1997-01-01 00:00:00.
Date Ended Current:	Not reported
Owner/Operator Address:	2620 E G ST
Owner/Operator City,State,Zip:	TACOMA, WA 98421-1907

Map ID
Direction
Distance
Elevation

MAP FINDINGS

Site

Database(s)

EDR ID Number
EPA ID Number

AIM AEROSPACE TACOMA OPERATIONS (Continued)

1015751726

Owner/Operator Telephone:	Not reported
Owner/Operator Telephone Ext:	Not reported
Owner/Operator Fax:	Not reported
Owner/Operator Email:	Not reported
Owner/Operator Indicator:	Operator
Owner/Operator Name:	KATHY E
Legal Status:	Private
Date Became Current:	1997-01-01 00:00:00.
Date Ended Current:	Not reported
Owner/Operator Address:	2620 E G ST
Owner/Operator City,State,Zip:	TACOMA, WA 98421-1907
Owner/Operator Telephone:	253-572-4333
Owner/Operator Telephone Ext:	Not reported
Owner/Operator Fax:	Not reported
Owner/Operator Email:	Not reported
Owner/Operator Indicator:	Owner
Owner/Operator Name:	PRECISION PATTERN INC
Legal Status:	Private
Date Became Current:	Not reported
Date Ended Current:	Not reported
Owner/Operator Address:	2620 E G ST
Owner/Operator City,State,Zip:	TACOMA, WA 98421
Owner/Operator Telephone:	000-000-0000
Owner/Operator Telephone Ext:	Not reported
Owner/Operator Fax:	Not reported
Owner/Operator Email:	Not reported
Owner/Operator Indicator:	Owner
Owner/Operator Name:	PRECISION PATTERN INC
Legal Status:	Private
Date Became Current:	Not reported
Date Ended Current:	Not reported
Owner/Operator Address:	2620 E G ST
Owner/Operator City,State,Zip:	TACOMA, WA 98421
Owner/Operator Telephone:	000-000-0000
Owner/Operator Telephone Ext:	Not reported
Owner/Operator Fax:	Not reported
Owner/Operator Email:	Not reported
Owner/Operator Indicator:	Owner
Owner/Operator Name:	PRECISION PATTERN INC
Legal Status:	Private
Date Became Current:	Not reported
Date Ended Current:	Not reported
Owner/Operator Address:	2620 E G ST
Owner/Operator City,State,Zip:	TACOMA, WA 98421
Owner/Operator Telephone:	000-000-0000
Owner/Operator Telephone Ext:	Not reported
Owner/Operator Fax:	Not reported
Owner/Operator Email:	Not reported
Owner/Operator Indicator:	Owner
Owner/Operator Name:	LUNDQUIST, DON
Legal Status:	Private
Date Became Current:	Not reported

Map ID
Direction
Distance
Elevation

MAP FINDINGS

Site

Database(s)

EDR ID Number
EPA ID Number

AIM AEROSPACE TACOMA OPERATIONS (Continued)

1015751726

Date Ended Current:	Not reported
Owner/Operator Address:	2620 E G ST
Owner/Operator City,State,Zip:	TACOMA, WA 98421
Owner/Operator Telephone:	253-572-4333
Owner/Operator Telephone Ext:	Not reported
Owner/Operator Fax:	Not reported
Owner/Operator Email:	Not reported
Owner/Operator Indicator:	Operator
Owner/Operator Name:	PRECISION PATTERN INC
Legal Status:	Private
Date Became Current:	Not reported
Date Ended Current:	Not reported
Owner/Operator Address:	2620 E G ST
Owner/Operator City,State,Zip:	TACOMA, WA 98421
Owner/Operator Telephone:	000-000-0000
Owner/Operator Telephone Ext:	Not reported
Owner/Operator Fax:	Not reported
Owner/Operator Email:	Not reported
Owner/Operator Indicator:	Operator
Owner/Operator Name:	PRECISION PATTERN INC
Legal Status:	Private
Date Became Current:	Not reported
Date Ended Current:	Not reported
Owner/Operator Address:	2620 E G ST
Owner/Operator City,State,Zip:	TACOMA, WA 98421
Owner/Operator Telephone:	000-000-0000
Owner/Operator Telephone Ext:	Not reported
Owner/Operator Fax:	Not reported
Owner/Operator Email:	Not reported
Owner/Operator Indicator:	Owner
Owner/Operator Name:	LUNDQUIST, DON
Legal Status:	Private
Date Became Current:	Not reported
Date Ended Current:	Not reported
Owner/Operator Address:	2620 E G ST
Owner/Operator City,State,Zip:	TACOMA, WA 98421
Owner/Operator Telephone:	253-572-4333
Owner/Operator Telephone Ext:	Not reported
Owner/Operator Fax:	Not reported
Owner/Operator Email:	Not reported
Owner/Operator Indicator:	Owner
Owner/Operator Name:	LUNDQUIST, DON
Legal Status:	Private
Date Became Current:	Not reported
Date Ended Current:	Not reported
Owner/Operator Address:	2620 E G ST
Owner/Operator City,State,Zip:	TACOMA, WA 98421
Owner/Operator Telephone:	253-572-4333
Owner/Operator Telephone Ext:	Not reported
Owner/Operator Fax:	Not reported
Owner/Operator Email:	Not reported
Owner/Operator Indicator:	Operator

Map ID
Direction
Distance
Elevation

MAP FINDINGS

Site

Database(s)

EDR ID Number
EPA ID Number

AIM AEROSPACE TACOMA OPERATIONS (Continued)

1015751726

Owner/Operator Name: PRECISION PATTERN INC
Legal Status: Private
Date Became Current: Not reported
Date Ended Current: Not reported
Owner/Operator Address: 2620 E G ST
Owner/Operator City,State,Zip: TACOMA, WA 98421
Owner/Operator Telephone: 253-572-4333
Owner/Operator Telephone Ext: Not reported
Owner/Operator Fax: Not reported
Owner/Operator Email: Not reported

Owner/Operator Indicator: Owner
Owner/Operator Name: LUNDQUIST, DON
Legal Status: Private
Date Became Current: Not reported
Date Ended Current: Not reported
Owner/Operator Address: 2620 E G ST
Owner/Operator City,State,Zip: TACOMA, WA 98421
Owner/Operator Telephone: 253-572-4333
Owner/Operator Telephone Ext: Not reported
Owner/Operator Fax: Not reported
Owner/Operator Email: Not reported

Owner/Operator Indicator: Operator
Owner/Operator Name: PRECISION PATTERN INC
Legal Status: Private
Date Became Current: Not reported
Date Ended Current: Not reported
Owner/Operator Address: 2620 E G ST
Owner/Operator City,State,Zip: TACOMA, WA 98421
Owner/Operator Telephone: 253-572-4333
Owner/Operator Telephone Ext: Not reported
Owner/Operator Fax: Not reported
Owner/Operator Email: Not reported

Owner/Operator Indicator: Operator
Owner/Operator Name: PRECISION PATTERN INC
Legal Status: Private
Date Became Current: Not reported
Date Ended Current: Not reported
Owner/Operator Address: 2620 E G ST
Owner/Operator City,State,Zip: TACOMA, WA 98421
Owner/Operator Telephone: 253-572-4333
Owner/Operator Telephone Ext: Not reported
Owner/Operator Fax: Not reported
Owner/Operator Email: Not reported

Owner/Operator Indicator: Owner
Owner/Operator Name: PRECISION PATTERN INC
Legal Status: Private
Date Became Current: 1972-10-16 00:00:00.
Date Ended Current: Not reported
Owner/Operator Address: 2620 E G ST
Owner/Operator City,State,Zip: TACOMA, WA 98421
Owner/Operator Telephone: 253-572-4333
Owner/Operator Telephone Ext: Not reported
Owner/Operator Fax: Not reported

Map ID
Direction
Distance
Elevation

MAP FINDINGS

Site

Database(s)

EDR ID Number
EPA ID Number

AIM AEROSPACE TACOMA OPERATIONS (Continued)

1015751726

Owner/Operator Email:	Not reported
Owner/Operator Indicator:	Owner
Owner/Operator Name:	AIM AEROSPACE
Legal Status:	Private
Date Became Current:	2007-07-09 00:00:00.
Date Ended Current:	Not reported
Owner/Operator Address:	PO BOX 9011
Owner/Operator City,State,Zip:	RENTON, WA 98057
Owner/Operator Telephone:	425-253-2750
Owner/Operator Telephone Ext:	Not reported
Owner/Operator Fax:	Not reported
Owner/Operator Email:	Not reported
Owner/Operator Indicator:	Operator
Owner/Operator Name:	AIM AEROSPACE TACOMA OPERATIONS
Legal Status:	Private
Date Became Current:	Not reported
Date Ended Current:	Not reported
Owner/Operator Address:	2620 E G ST
Owner/Operator City,State,Zip:	TACOMA, WA 98421
Owner/Operator Telephone:	253-572-4333
Owner/Operator Telephone Ext:	Not reported
Owner/Operator Fax:	Not reported
Owner/Operator Email:	Not reported
Owner/Operator Indicator:	Owner
Owner/Operator Name:	DON LUNDQUIST
Legal Status:	Private
Date Became Current:	Not reported
Date Ended Current:	Not reported
Owner/Operator Address:	2620 E G ST
Owner/Operator City,State,Zip:	TACOMA, WA 98421
Owner/Operator Telephone:	253-572-4333
Owner/Operator Telephone Ext:	Not reported
Owner/Operator Fax:	Not reported
Owner/Operator Email:	Not reported
Owner/Operator Indicator:	Operator
Owner/Operator Name:	PRECISION PATTERN INC
Legal Status:	Private
Date Became Current:	1997-01-01 00:00:00.
Date Ended Current:	Not reported
Owner/Operator Address:	2620 E G ST
Owner/Operator City,State,Zip:	TACOMA, WA 98421-1907
Owner/Operator Telephone:	Not reported
Owner/Operator Telephone Ext:	Not reported
Owner/Operator Fax:	Not reported
Owner/Operator Email:	Not reported
Owner/Operator Indicator:	Owner
Owner/Operator Name:	AIM GROUP USA
Legal Status:	Private
Date Became Current:	2007-07-09 00:00:00.
Date Ended Current:	Not reported
Owner/Operator Address:	PO BOX 9011
Owner/Operator City,State,Zip:	RENTON, WA 98057

Map ID
Direction
Distance
Elevation

MAP FINDINGS

Site

Database(s)

EDR ID Number
EPA ID Number

AIM AEROSPACE TACOMA OPERATIONS (Continued)

1015751726

Owner/Operator Telephone: 425-253-2750
Owner/Operator Telephone Ext: Not reported
Owner/Operator Fax: Not reported
Owner/Operator Email: Not reported

Owner/Operator Indicator: Operator
Owner/Operator Name: AIM AEROSPACE TACOMA OPERATIONS
Legal Status: Private
Date Became Current: Not reported
Date Ended Current: Not reported
Owner/Operator Address: 2620 E G ST
Owner/Operator City,State,Zip: TACOMA, WA 98421
Owner/Operator Telephone: 253-572-4333
Owner/Operator Telephone Ext: Not reported
Owner/Operator Fax: Not reported
Owner/Operator Email: Not reported

Owner/Operator Indicator: Owner
Owner/Operator Name: PRECISION PATTERN INC
Legal Status: Private
Date Became Current: 1996-10-16 00:00:00.
Date Ended Current: Not reported
Owner/Operator Address: 2620 E G ST
Owner/Operator City,State,Zip: TACOMA, WA 98421
Owner/Operator Telephone: 253-572-4333
Owner/Operator Telephone Ext: Not reported
Owner/Operator Fax: Not reported
Owner/Operator Email: Not reported

Owner/Operator Indicator: Owner
Owner/Operator Name: PRECISION PATTERN INC
Legal Status: Private
Date Became Current: 1996-10-16 00:00:00.
Date Ended Current: Not reported
Owner/Operator Address: 2620 E G ST
Owner/Operator City,State,Zip: TACOMA, WA 98421
Owner/Operator Telephone: 253-572-4333
Owner/Operator Telephone Ext: Not reported
Owner/Operator Fax: Not reported
Owner/Operator Email: Not reported

Owner/Operator Indicator: Operator
Owner/Operator Name: PRECISION PATTERN INC
Legal Status: Private
Date Became Current: Not reported
Date Ended Current: Not reported
Owner/Operator Address: 2620 E G ST
Owner/Operator City,State,Zip: TACOMA, WA 98421
Owner/Operator Telephone: 000-000-0000
Owner/Operator Telephone Ext: Not reported
Owner/Operator Fax: Not reported
Owner/Operator Email: Not reported

Owner/Operator Indicator: Owner
Owner/Operator Name: AIM GROUP USA
Legal Status: Private
Date Became Current: 2007-07-09 00:00:00.

Map ID
Direction
Distance
Elevation

MAP FINDINGS

Site

Database(s)

EDR ID Number
EPA ID Number

AIM AEROSPACE TACOMA OPERATIONS (Continued)

1015751726

Date Ended Current: Not reported
Owner/Operator Address: PO BOX 9011
Owner/Operator City,State,Zip: RENTON, WA 98057
Owner/Operator Telephone: 425-253-2750
Owner/Operator Telephone Ext: Not reported
Owner/Operator Fax: Not reported
Owner/Operator Email: Not reported

Owner/Operator Indicator: Operator
Owner/Operator Name: PRECISION PATTERN INC
Legal Status: Private
Date Became Current: Not reported
Date Ended Current: Not reported
Owner/Operator Address: 2620 E G ST
Owner/Operator City,State,Zip: TACOMA, WA 98421
Owner/Operator Telephone: 253-572-4333
Owner/Operator Telephone Ext: Not reported
Owner/Operator Fax: Not reported
Owner/Operator Email: Not reported

Owner/Operator Indicator: Owner
Owner/Operator Name: DON LUNDQUIST
Legal Status: Private
Date Became Current: Not reported
Date Ended Current: Not reported
Owner/Operator Address: 2620 E G ST
Owner/Operator City,State,Zip: TACOMA, WA 98421
Owner/Operator Telephone: 253-572-4333
Owner/Operator Telephone Ext: Not reported
Owner/Operator Fax: Not reported
Owner/Operator Email: Not reported

Owner/Operator Indicator: Operator
Owner/Operator Name: PRECISION PATTERN INC
Legal Status: Private
Date Became Current: Not reported
Date Ended Current: Not reported
Owner/Operator Address: 2620 E G ST
Owner/Operator City,State,Zip: TACOMA, WA 98421
Owner/Operator Telephone: 253-572-4333
Owner/Operator Telephone Ext: Not reported
Owner/Operator Fax: Not reported
Owner/Operator Email: Not reported

Owner/Operator Indicator: Operator
Owner/Operator Name: AIM AEROSPACE TACOMA OPERATIONS
Legal Status: Private
Date Became Current: Not reported
Date Ended Current: Not reported
Owner/Operator Address: 2620 E G ST
Owner/Operator City,State,Zip: TACOMA, WA 98421
Owner/Operator Telephone: 253-572-4333
Owner/Operator Telephone Ext: Not reported
Owner/Operator Fax: Not reported
Owner/Operator Email: Not reported

Owner/Operator Indicator: Owner

Map ID
Direction
Distance
Elevation

MAP FINDINGS

Site

Database(s)

EDR ID Number
EPA ID Number

AIM AEROSPACE TACOMA OPERATIONS (Continued)

1015751726

Owner/Operator Name:	AIM AEROSPACE
Legal Status:	Private
Date Became Current:	2007-07-09 00:00:00.
Date Ended Current:	Not reported
Owner/Operator Address:	PO BOX 9011
Owner/Operator City,State,Zip:	RENTON, WA 98057
Owner/Operator Telephone:	425-253-2750
Owner/Operator Telephone Ext:	Not reported
Owner/Operator Fax:	Not reported
Owner/Operator Email:	Not reported
Owner/Operator Indicator:	Owner
Owner/Operator Name:	PRECISION PATTERN INC
Legal Status:	Private
Date Became Current:	1972-10-16 00:00:00.
Date Ended Current:	Not reported
Owner/Operator Address:	2620 E G ST
Owner/Operator City,State,Zip:	TACOMA, WA 98421-1907
Owner/Operator Telephone:	Not reported
Owner/Operator Telephone Ext:	Not reported
Owner/Operator Fax:	Not reported
Owner/Operator Email:	Not reported
Owner/Operator Indicator:	Operator
Owner/Operator Name:	AIM AEROSPACE TACOMA OPERATIONS
Legal Status:	Private
Date Became Current:	1997-01-01 00:00:00.
Date Ended Current:	Not reported
Owner/Operator Address:	2620 E G ST
Owner/Operator City,State,Zip:	TACOMA, WA 98421-1907
Owner/Operator Telephone:	253-572-4333
Owner/Operator Telephone Ext:	Not reported
Owner/Operator Fax:	Not reported
Owner/Operator Email:	Not reported
Owner/Operator Indicator:	Operator
Owner/Operator Name:	PRECISION PATTERN INC
Legal Status:	Private
Date Became Current:	Not reported
Date Ended Current:	Not reported
Owner/Operator Address:	2620 E G ST
Owner/Operator City,State,Zip:	TACOMA, WA 98421
Owner/Operator Telephone:	000-000-0000
Owner/Operator Telephone Ext:	Not reported
Owner/Operator Fax:	Not reported
Owner/Operator Email:	Not reported
Owner/Operator Indicator:	Owner
Owner/Operator Name:	PRECISION PATTERN INC
Legal Status:	Private
Date Became Current:	Not reported
Date Ended Current:	Not reported
Owner/Operator Address:	2620 E G ST
Owner/Operator City,State,Zip:	TACOMA, WA 98421
Owner/Operator Telephone:	000-000-0000
Owner/Operator Telephone Ext:	Not reported
Owner/Operator Fax:	Not reported

Map ID
Direction
Distance
Elevation

MAP FINDINGS

Site

Database(s)

EDR ID Number
EPA ID Number

AIM AEROSPACE TACOMA OPERATIONS (Continued)

1015751726

Owner/Operator Email: Not reported

Owner/Operator Indicator: Operator
Owner/Operator Name: PRECISION PATTERN INC
Legal Status: Private
Date Became Current: Not reported
Date Ended Current: Not reported
Owner/Operator Address: 2620 E G ST
Owner/Operator City,State,Zip: TACOMA, WA 98421
Owner/Operator Telephone: 000-000-0000
Owner/Operator Telephone Ext: Not reported
Owner/Operator Fax: Not reported
Owner/Operator Email: Not reported

Owner/Operator Indicator: Owner
Owner/Operator Name: PRECISION PATTERN INC
Legal Status: Private
Date Became Current: 1996-10-16 00:00:00.
Date Ended Current: Not reported
Owner/Operator Address: 2620 E G ST
Owner/Operator City,State,Zip: TACOMA, WA 98421
Owner/Operator Telephone: 253-572-4333
Owner/Operator Telephone Ext: Not reported
Owner/Operator Fax: Not reported
Owner/Operator Email: Not reported

Owner/Operator Indicator: Operator
Owner/Operator Name: PRECISION PATTERN INC
Legal Status: Private
Date Became Current: Not reported
Date Ended Current: Not reported
Owner/Operator Address: 2620 E G ST
Owner/Operator City,State,Zip: TACOMA, WA 98421
Owner/Operator Telephone: 000-000-0000
Owner/Operator Telephone Ext: Not reported
Owner/Operator Fax: Not reported
Owner/Operator Email: Not reported

Owner/Operator Indicator: Owner
Owner/Operator Name: DON LUNDQUIST
Legal Status: Private
Date Became Current: Not reported
Date Ended Current: Not reported
Owner/Operator Address: 2620 E G ST
Owner/Operator City,State,Zip: TACOMA, WA 98421
Owner/Operator Telephone: 253-572-4333
Owner/Operator Telephone Ext: Not reported
Owner/Operator Fax: Not reported
Owner/Operator Email: Not reported

Owner/Operator Indicator: Owner
Owner/Operator Name: DON LUNDQUIST
Legal Status: Private
Date Became Current: Not reported
Date Ended Current: Not reported
Owner/Operator Address: 2620 E G ST
Owner/Operator City,State,Zip: TACOMA, WA 98421

Map ID
Direction
Distance
Elevation

MAP FINDINGS

Site

Database(s)

EDR ID Number
EPA ID Number

AIM AEROSPACE TACOMA OPERATIONS (Continued)

1015751726

Owner/Operator Telephone: 253-572-4333
Owner/Operator Telephone Ext: Not reported
Owner/Operator Fax: Not reported
Owner/Operator Email: Not reported

Owner/Operator Indicator: Owner
Owner/Operator Name: DON LUNDQUIST
Legal Status: Private
Date Became Current: Not reported
Date Ended Current: Not reported
Owner/Operator Address: 2620 E G ST
Owner/Operator City,State,Zip: TACOMA, WA 98421
Owner/Operator Telephone: 253-572-4333
Owner/Operator Telephone Ext: Not reported
Owner/Operator Fax: Not reported
Owner/Operator Email: Not reported

Owner/Operator Indicator: Operator
Owner/Operator Name: AIM AEROSPACE TACOMA OPERATIONS
Legal Status: Private
Date Became Current: Not reported
Date Ended Current: Not reported
Owner/Operator Address: 2620 E G ST
Owner/Operator City,State,Zip: TACOMA, WA 98421
Owner/Operator Telephone: 253-572-4333
Owner/Operator Telephone Ext: Not reported
Owner/Operator Fax: Not reported
Owner/Operator Email: Not reported

Historic Generators:

Receive Date: 2010-03-01 00:00:00.0
Handler Name: PRECISION PATTERN INC
Federal Waste Generator Description: Not a generator, verified
State District Owner: WA
Large Quantity Handler of Universal Waste: No
Recognized Trader Importer: No
Recognized Trader Exporter: No
Spent Lead Acid Battery Importer: No
Spent Lead Acid Battery Exporter: No
Current Record: No
Non Storage Recycler Activity: Not reported
Electronic Manifest Broker: Not reported

Receive Date: 2012-02-06 00:00:00.0
Handler Name: AIM AEROSPACE TACOMA OPERATIONS
Federal Waste Generator Description: Not a generator, verified
State District Owner: WA
Large Quantity Handler of Universal Waste: No
Recognized Trader Importer: No
Recognized Trader Exporter: No
Spent Lead Acid Battery Importer: No
Spent Lead Acid Battery Exporter: No
Current Record: No
Non Storage Recycler Activity: Not reported
Electronic Manifest Broker: Not reported

Receive Date: 2004-03-31 00:00:00.0

Map ID
Direction
Distance
Elevation

MAP FINDINGS

Site

Database(s)

EDR ID Number
EPA ID Number

AIM AEROSPACE TACOMA OPERATIONS (Continued)

1015751726

Handler Name: PRECISION PATTERN INC
Federal Waste Generator Description: Not a generator, verified
State District Owner: WA
Large Quantity Handler of Universal Waste: No
Recognized Trader Importer: No
Recognized Trader Exporter: No
Spent Lead Acid Battery Importer: No
Spent Lead Acid Battery Exporter: No
Current Record: No
Non Storage Recycler Activity: Not reported
Electronic Manifest Broker: Not reported

Receive Date: 2011-03-02 00:00:00.0
Handler Name: AIM AEROSPACE TACOMA OPERATIONS
Federal Waste Generator Description: Small Quantity Generator
State District Owner: WA
Large Quantity Handler of Universal Waste: No
Recognized Trader Importer: No
Recognized Trader Exporter: No
Spent Lead Acid Battery Importer: No
Spent Lead Acid Battery Exporter: No
Current Record: No
Non Storage Recycler Activity: Not reported
Electronic Manifest Broker: Not reported

Receive Date: 2013-07-19 00:00:00.0
Handler Name: AIM AEROSPACE TACOMA OPERATIONS
Federal Waste Generator Description: Not a generator, verified
State District Owner: WA
Large Quantity Handler of Universal Waste: No
Recognized Trader Importer: No
Recognized Trader Exporter: No
Spent Lead Acid Battery Importer: No
Spent Lead Acid Battery Exporter: No
Current Record: Yes
Non Storage Recycler Activity: Not reported
Electronic Manifest Broker: Not reported

Receive Date: 1993-12-31 00:00:00.0
Handler Name: PRECISION PATTERN INC
Federal Waste Generator Description: Small Quantity Generator
State District Owner: WA
Large Quantity Handler of Universal Waste: No
Recognized Trader Importer: No
Recognized Trader Exporter: No
Spent Lead Acid Battery Importer: No
Spent Lead Acid Battery Exporter: No
Current Record: No
Non Storage Recycler Activity: Not reported
Electronic Manifest Broker: Not reported

Receive Date: 1994-01-01 00:00:00.0
Handler Name: PRECISION PATTERN INC
Federal Waste Generator Description: Not a generator, verified
State District Owner: WA
Large Quantity Handler of Universal Waste: No
Recognized Trader Importer: No

Map ID
Direction
Distance
Elevation

MAP FINDINGS

Site

Database(s)

EDR ID Number
EPA ID Number

AIM AEROSPACE TACOMA OPERATIONS (Continued)

1015751726

Recognized Trader Exporter:	No
Spent Lead Acid Battery Importer:	No
Spent Lead Acid Battery Exporter:	No
Current Record:	No
Non Storage Recycler Activity:	Not reported
Electronic Manifest Broker:	Not reported
Receive Date:	1995-01-01 00:00:00.0
Handler Name:	PRECISION PATTERN INC
Federal Waste Generator Description:	Not a generator, verified
State District Owner:	WA
Large Quantity Handler of Universal Waste:	No
Recognized Trader Importer:	No
Recognized Trader Exporter:	No
Spent Lead Acid Battery Importer:	No
Spent Lead Acid Battery Exporter:	No
Current Record:	No
Non Storage Recycler Activity:	Not reported
Electronic Manifest Broker:	Not reported
Receive Date:	1996-02-13 00:00:00.0
Handler Name:	PRECISION PATTERN INC
Federal Waste Generator Description:	Small Quantity Generator
State District Owner:	WA
Large Quantity Handler of Universal Waste:	No
Recognized Trader Importer:	No
Recognized Trader Exporter:	No
Spent Lead Acid Battery Importer:	No
Spent Lead Acid Battery Exporter:	No
Current Record:	No
Non Storage Recycler Activity:	Not reported
Electronic Manifest Broker:	Not reported
Receive Date:	1997-02-06 00:00:00.0
Handler Name:	PRECISION PATTERN INC
Federal Waste Generator Description:	Conditionally Exempt Small Quantity Generator
State District Owner:	WA
Large Quantity Handler of Universal Waste:	No
Recognized Trader Importer:	No
Recognized Trader Exporter:	No
Spent Lead Acid Battery Importer:	No
Spent Lead Acid Battery Exporter:	No
Current Record:	No
Non Storage Recycler Activity:	Not reported
Electronic Manifest Broker:	Not reported
Receive Date:	1998-02-02 00:00:00.0
Handler Name:	PRECISION PATTERN INC
Federal Waste Generator Description:	Conditionally Exempt Small Quantity Generator
State District Owner:	WA
Large Quantity Handler of Universal Waste:	No
Recognized Trader Importer:	No
Recognized Trader Exporter:	No
Spent Lead Acid Battery Importer:	No
Spent Lead Acid Battery Exporter:	No
Current Record:	No
Non Storage Recycler Activity:	Not reported

Map ID
Direction
Distance
Elevation

MAP FINDINGS

Site

Database(s)

EDR ID Number
EPA ID Number

AIM AEROSPACE TACOMA OPERATIONS (Continued)

1015751726

Electronic Manifest Broker:	Not reported
Receive Date:	1999-01-06 00:00:00.0
Handler Name:	PRECISION PATTERN INC
Federal Waste Generator Description:	Conditionally Exempt Small Quantity Generator
State District Owner:	WA
Large Quantity Handler of Universal Waste:	No
Recognized Trader Importer:	No
Recognized Trader Exporter:	No
Spent Lead Acid Battery Importer:	No
Spent Lead Acid Battery Exporter:	No
Current Record:	No
Non Storage Recycler Activity:	Not reported
Electronic Manifest Broker:	Not reported
Receive Date:	2001-06-04 00:00:00.0
Handler Name:	PRECISION PATTERN INC
Federal Waste Generator Description:	Conditionally Exempt Small Quantity Generator
State District Owner:	WA
Large Quantity Handler of Universal Waste:	No
Recognized Trader Importer:	No
Recognized Trader Exporter:	No
Spent Lead Acid Battery Importer:	No
Spent Lead Acid Battery Exporter:	No
Current Record:	No
Non Storage Recycler Activity:	Not reported
Electronic Manifest Broker:	Not reported
Receive Date:	2002-03-01 00:00:00.0
Handler Name:	PRECISION PATTERN INC
Federal Waste Generator Description:	Conditionally Exempt Small Quantity Generator
State District Owner:	WA
Large Quantity Handler of Universal Waste:	No
Recognized Trader Importer:	No
Recognized Trader Exporter:	No
Spent Lead Acid Battery Importer:	No
Spent Lead Acid Battery Exporter:	No
Current Record:	No
Non Storage Recycler Activity:	Not reported
Electronic Manifest Broker:	Not reported
Receive Date:	2003-04-11 00:00:00.0
Handler Name:	PRECISION PATTERN INC
Federal Waste Generator Description:	Conditionally Exempt Small Quantity Generator
State District Owner:	WA
Large Quantity Handler of Universal Waste:	No
Recognized Trader Importer:	No
Recognized Trader Exporter:	No
Spent Lead Acid Battery Importer:	No
Spent Lead Acid Battery Exporter:	No
Current Record:	No
Non Storage Recycler Activity:	Not reported
Electronic Manifest Broker:	Not reported
Receive Date:	2004-03-31 00:00:00.0
Handler Name:	PRECISION PATTERN INC
Federal Waste Generator Description:	Not a generator, verified

Map ID
Direction
Distance
Elevation

MAP FINDINGS

Site

Database(s)

EDR ID Number
EPA ID Number

AIM AEROSPACE TACOMA OPERATIONS (Continued)

1015751726

State District Owner:	WA
Large Quantity Handler of Universal Waste:	No
Recognized Trader Importer:	No
Recognized Trader Exporter:	No
Spent Lead Acid Battery Importer:	No
Spent Lead Acid Battery Exporter:	No
Current Record:	No
Non Storage Recycler Activity:	Not reported
Electronic Manifest Broker:	Not reported
Receive Date:	2004-03-31 00:00:00.0
Handler Name:	PRECISION PATTERN INC
Federal Waste Generator Description:	Not a generator, verified
State District Owner:	WA
Large Quantity Handler of Universal Waste:	No
Recognized Trader Importer:	No
Recognized Trader Exporter:	No
Spent Lead Acid Battery Importer:	No
Spent Lead Acid Battery Exporter:	No
Current Record:	No
Non Storage Recycler Activity:	Not reported
Electronic Manifest Broker:	Not reported
Receive Date:	2005-04-01 00:00:00.0
Handler Name:	PRECISION PATTERN INC
Federal Waste Generator Description:	Small Quantity Generator
State District Owner:	WA
Large Quantity Handler of Universal Waste:	No
Recognized Trader Importer:	No
Recognized Trader Exporter:	No
Spent Lead Acid Battery Importer:	No
Spent Lead Acid Battery Exporter:	No
Current Record:	No
Non Storage Recycler Activity:	Not reported
Electronic Manifest Broker:	Not reported
Receive Date:	2006-04-28 00:00:00.0
Handler Name:	PRECISION PATTERN INC
Federal Waste Generator Description:	Conditionally Exempt Small Quantity Generator
State District Owner:	WA
Large Quantity Handler of Universal Waste:	No
Recognized Trader Importer:	No
Recognized Trader Exporter:	No
Spent Lead Acid Battery Importer:	No
Spent Lead Acid Battery Exporter:	No
Current Record:	No
Non Storage Recycler Activity:	Not reported
Electronic Manifest Broker:	Not reported
Receive Date:	2007-02-19 00:00:00.0
Handler Name:	PRECISION PATTERN INC
Federal Waste Generator Description:	Conditionally Exempt Small Quantity Generator
State District Owner:	WA
Large Quantity Handler of Universal Waste:	No
Recognized Trader Importer:	No
Recognized Trader Exporter:	No
Spent Lead Acid Battery Importer:	No

Map ID
Direction
Distance
Elevation

MAP FINDINGS

Site

Database(s)

EDR ID Number
EPA ID Number

AIM AEROSPACE TACOMA OPERATIONS (Continued)

1015751726

Spent Lead Acid Battery Exporter:	No
Current Record:	No
Non Storage Recycler Activity:	Not reported
Electronic Manifest Broker:	Not reported
Receive Date:	2008-02-05 00:00:00.0
Handler Name:	PRECISION PATTERN INC
Federal Waste Generator Description:	Conditionally Exempt Small Quantity Generator
State District Owner:	WA
Large Quantity Handler of Universal Waste:	No
Recognized Trader Importer:	No
Recognized Trader Exporter:	No
Spent Lead Acid Battery Importer:	No
Spent Lead Acid Battery Exporter:	No
Current Record:	No
Non Storage Recycler Activity:	Not reported
Electronic Manifest Broker:	Not reported
Receive Date:	2008-02-08 00:00:00.0
Handler Name:	PRECISION PATTERN INC
Federal Waste Generator Description:	Conditionally Exempt Small Quantity Generator
State District Owner:	WA
Large Quantity Handler of Universal Waste:	No
Recognized Trader Importer:	No
Recognized Trader Exporter:	No
Spent Lead Acid Battery Importer:	No
Spent Lead Acid Battery Exporter:	No
Current Record:	No
Non Storage Recycler Activity:	Not reported
Electronic Manifest Broker:	Not reported
Receive Date:	2008-02-14 00:00:00.0
Handler Name:	PRECISION PATTERN INC
Federal Waste Generator Description:	Conditionally Exempt Small Quantity Generator
State District Owner:	WA
Large Quantity Handler of Universal Waste:	No
Recognized Trader Importer:	No
Recognized Trader Exporter:	No
Spent Lead Acid Battery Importer:	No
Spent Lead Acid Battery Exporter:	No
Current Record:	No
Non Storage Recycler Activity:	Not reported
Electronic Manifest Broker:	Not reported
Receive Date:	2008-05-06 00:00:00.0
Handler Name:	PRECISION PATTERN INC
Federal Waste Generator Description:	Conditionally Exempt Small Quantity Generator
State District Owner:	WA
Large Quantity Handler of Universal Waste:	No
Recognized Trader Importer:	No
Recognized Trader Exporter:	No
Spent Lead Acid Battery Importer:	No
Spent Lead Acid Battery Exporter:	No
Current Record:	No
Non Storage Recycler Activity:	Not reported
Electronic Manifest Broker:	Not reported

Map ID
Direction
Distance
Elevation

MAP FINDINGS

Site

Database(s)

EDR ID Number
EPA ID Number

AIM AEROSPACE TACOMA OPERATIONS (Continued)

1015751726

Receive Date: 2009-03-16 00:00:00.0
Handler Name: PRECISION PATTERN INC
Federal Waste Generator Description: Conditionally Exempt Small Quantity Generator
State District Owner: WA
Large Quantity Handler of Universal Waste: No
Recognized Trader Importer: No
Recognized Trader Exporter: No
Spent Lead Acid Battery Importer: No
Spent Lead Acid Battery Exporter: No
Current Record: No
Non Storage Recycler Activity: Not reported
Electronic Manifest Broker: Not reported

Receive Date: 2010-03-01 00:00:00.0
Handler Name: PRECISION PATTERN INC
Federal Waste Generator Description: Not a generator, verified
State District Owner: WA
Large Quantity Handler of Universal Waste: No
Recognized Trader Importer: No
Recognized Trader Exporter: No
Spent Lead Acid Battery Importer: No
Spent Lead Acid Battery Exporter: No
Current Record: No
Non Storage Recycler Activity: Not reported
Electronic Manifest Broker: Not reported

Receive Date: 2011-02-24 00:00:00.0
Handler Name: PRECISION PATTERN INC
Federal Waste Generator Description: Conditionally Exempt Small Quantity Generator
State District Owner: WA
Large Quantity Handler of Universal Waste: No
Recognized Trader Importer: No
Recognized Trader Exporter: No
Spent Lead Acid Battery Importer: No
Spent Lead Acid Battery Exporter: No
Current Record: No
Non Storage Recycler Activity: Not reported
Electronic Manifest Broker: Not reported

Receive Date: 2011-02-28 00:00:00.0
Handler Name: PRECISION PATTERN INC
Federal Waste Generator Description: Small Quantity Generator
State District Owner: WA
Large Quantity Handler of Universal Waste: No
Recognized Trader Importer: No
Recognized Trader Exporter: No
Spent Lead Acid Battery Importer: No
Spent Lead Acid Battery Exporter: No
Current Record: No
Non Storage Recycler Activity: Not reported
Electronic Manifest Broker: Not reported

Receive Date: 2011-03-02 00:00:00.0
Handler Name: AIM AEROSPACE TACOMA OPERATIONS
Federal Waste Generator Description: Small Quantity Generator
State District Owner: WA
Large Quantity Handler of Universal Waste: No

Map ID
Direction
Distance
Elevation

MAP FINDINGS

Site

Database(s)

EDR ID Number
EPA ID Number

AIM AEROSPACE TACOMA OPERATIONS (Continued)

1015751726

Recognized Trader Importer: No
Recognized Trader Exporter: No
Spent Lead Acid Battery Importer: No
Spent Lead Acid Battery Exporter: No
Current Record: No
Non Storage Recycler Activity: Not reported
Electronic Manifest Broker: Not reported

Receive Date: 2012-02-06 00:00:00.0
Handler Name: AIM AEROSPACE TACOMA OPERATIONS
Federal Waste Generator Description: Not a generator, verified
State District Owner: WA
Large Quantity Handler of Universal Waste: No
Recognized Trader Importer: No
Recognized Trader Exporter: No
Spent Lead Acid Battery Importer: No
Spent Lead Acid Battery Exporter: No
Current Record: No
Non Storage Recycler Activity: Not reported
Electronic Manifest Broker: Not reported

Receive Date: 2013-01-07 00:00:00.0
Handler Name: AIM AEROSPACE TACOMA OPERATIONS
Federal Waste Generator Description: Small Quantity Generator
State District Owner: WA
Large Quantity Handler of Universal Waste: No
Recognized Trader Importer: No
Recognized Trader Exporter: No
Spent Lead Acid Battery Importer: No
Spent Lead Acid Battery Exporter: No
Current Record: No
Non Storage Recycler Activity: Not reported
Electronic Manifest Broker: Not reported

Receive Date: 2013-07-18 00:00:00.0
Handler Name: AIM AEROSPACE TACOMA OPERATIONS
Federal Waste Generator Description: Not a generator, verified
State District Owner: WA
Large Quantity Handler of Universal Waste: No
Recognized Trader Importer: No
Recognized Trader Exporter: No
Spent Lead Acid Battery Importer: No
Spent Lead Acid Battery Exporter: No
Current Record: No
Non Storage Recycler Activity: Not reported
Electronic Manifest Broker: Not reported

Receive Date: 2003-12-31 00:00:00.0
Handler Name: PRECISION PATTERN INC
Federal Waste Generator Description: Not a generator, verified
State District Owner: WA
Large Quantity Handler of Universal Waste: No
Recognized Trader Importer: No
Recognized Trader Exporter: No
Spent Lead Acid Battery Importer: No
Spent Lead Acid Battery Exporter: No
Current Record: No

Map ID
Direction
Distance
Elevation

MAP FINDINGS

Site

Database(s)

EDR ID Number
EPA ID Number

AIM AEROSPACE TACOMA OPERATIONS (Continued)

1015751726

Non Storage Recycler Activity:	Not reported
Electronic Manifest Broker:	Not reported
Receive Date:	2005-12-31 00:00:00.0
Handler Name:	PRECISION PATTERN INC
Federal Waste Generator Description:	Not a generator, verified
State District Owner:	WA
Large Quantity Handler of Universal Waste:	No
Recognized Trader Importer:	No
Recognized Trader Exporter:	No
Spent Lead Acid Battery Importer:	No
Spent Lead Acid Battery Exporter:	No
Current Record:	No
Non Storage Recycler Activity:	Not reported
Electronic Manifest Broker:	Not reported
Receive Date:	2007-12-31 00:00:00.0
Handler Name:	PRECISION PATTERN INC
Federal Waste Generator Description:	Not a generator, verified
State District Owner:	WA
Large Quantity Handler of Universal Waste:	No
Recognized Trader Importer:	No
Recognized Trader Exporter:	No
Spent Lead Acid Battery Importer:	No
Spent Lead Acid Battery Exporter:	No
Current Record:	No
Non Storage Recycler Activity:	Not reported
Electronic Manifest Broker:	Not reported

List of NAICS Codes and Descriptions:

NAICS Code:	332997
NAICS Description:	INDUSTRIAL PATTERN MANUFACTURING

Facility Has Received Notices of Violation:

Found Violation:	No
Agency Which Determined Violation:	Not reported
Violation Short Description:	Not reported
Date Violation was Determined:	Not reported
Actual Return to Compliance Date:	Not reported
Return to Compliance Qualifier:	Not reported
Violation Responsible Agency:	Not reported
Scheduled Compliance Date:	Not reported
Enforcement Identifier:	Not reported
Date of Enforcement Action:	Not reported
Enforcement Responsible Agency:	Not reported
Enforcement Docket Number:	Not reported
Enforcement Attorney:	Not reported
Corrective Action Component:	Not reported
Appeal Initiated Date:	Not reported
Appeal Resolution Date:	Not reported
Disposition Status Date:	Not reported
Disposition Status:	Not reported
Disposition Status Description:	Not reported
Consent/Final Order Sequence Number:	Not reported
Consent/Final Order Respondent Name:	Not reported
Consent/Final Order Lead Agency:	Not reported

Map ID
Direction
Distance
Elevation

MAP FINDINGS

Site

Database(s)

EDR ID Number
EPA ID Number

AIM AEROSPACE TACOMA OPERATIONS (Continued)

1015751726

Enforcement Type:	Not reported
Enforcement Responsible Person:	Not reported
Enforcement Responsible Sub-Organization:	Not reported
SEP Sequence Number:	Not reported
SEP Expenditure Amount:	Not reported
SEP Scheduled Completion Date:	Not reported
SEP Actual Date:	Not reported
SEP Defaulted Date:	Not reported
SEP Type:	Not reported
SEP Type Description:	Not reported
Proposed Amount:	Not reported
Final Monetary Amount:	Not reported
Paid Amount:	Not reported
Final Count:	Not reported
Final Amount:	Not reported
Found Violation:	Yes
Agency Which Determined Violation:	State
Violation Short Description:	Generators - General
Date Violation was Determined:	1993-04-15 00:00:00.0
Actual Return to Compliance Date:	1993-04-15 00:00:00.0
Return to Compliance Qualifier:	Observed
Violation Responsible Agency:	State
Scheduled Compliance Date:	1993-04-15 00:00:00.0
Enforcement Identifier:	000
Date of Enforcement Action:	1993-04-15 00:00:00.0
Enforcement Responsible Agency:	State
Enforcement Docket Number:	Not reported
Enforcement Attorney:	WA
Corrective Action Component:	No
Appeal Initiated Date:	Not reported
Appeal Resolution Date:	Not reported
Disposition Status Date:	Not reported
Disposition Status:	Not reported
Disposition Status Description:	Not reported
Consent/Final Order Sequence Number:	Not reported
Consent/Final Order Respondent Name:	Not reported
Consent/Final Order Lead Agency:	Not reported
Enforcement Type:	WRITTEN INFORMAL
Enforcement Responsible Person:	WANAS
Enforcement Responsible Sub-Organization:	SW
SEP Sequence Number:	Not reported
SEP Expenditure Amount:	Not reported
SEP Scheduled Completion Date:	Not reported
SEP Actual Date:	Not reported
SEP Defaulted Date:	Not reported
SEP Type:	Not reported
SEP Type Description:	Not reported
Proposed Amount:	Not reported
Final Monetary Amount:	Not reported
Paid Amount:	Not reported
Final Count:	Not reported
Final Amount:	Not reported
Found Violation:	Yes
Agency Which Determined Violation:	State
Violation Short Description:	Generators - General

Map ID
Direction
Distance
Elevation

MAP FINDINGS

Site

Database(s)

EDR ID Number
EPA ID Number

AIM AEROSPACE TACOMA OPERATIONS (Continued)

1015751726

Date Violation was Determined:	1993-04-15 00:00:00.0
Actual Return to Compliance Date:	1993-07-04 00:00:00.0
Return to Compliance Qualifier:	Observed
Violation Responsible Agency:	State
Scheduled Compliance Date:	1993-06-26 00:00:00.0
Enforcement Identifier:	000
Date of Enforcement Action:	1993-04-15 00:00:00.0
Enforcement Responsible Agency:	State
Enforcement Docket Number:	Not reported
Enforcement Attorney:	WA
Corrective Action Component:	No
Appeal Initiated Date:	Not reported
Appeal Resolution Date:	Not reported
Disposition Status Date:	Not reported
Disposition Status:	Not reported
Disposition Status Description:	Not reported
Consent/Final Order Sequence Number:	Not reported
Consent/Final Order Respondent Name:	Not reported
Consent/Final Order Lead Agency:	Not reported
Enforcement Type:	WRITTEN INFORMAL
Enforcement Responsible Person:	WANAS
Enforcement Responsible Sub-Organization:	SW
SEP Sequence Number:	Not reported
SEP Expenditure Amount:	Not reported
SEP Scheduled Completion Date:	Not reported
SEP Actual Date:	Not reported
SEP Defaulted Date:	Not reported
SEP Type:	Not reported
SEP Type Description:	Not reported
Proposed Amount:	Not reported
Final Monetary Amount:	Not reported
Paid Amount:	Not reported
Final Count:	Not reported
Final Amount:	Not reported
Found Violation:	No
Agency Which Determined Violation:	Not reported
Violation Short Description:	Not reported
Date Violation was Determined:	Not reported
Actual Return to Compliance Date:	Not reported
Return to Compliance Qualifier:	Not reported
Violation Responsible Agency:	Not reported
Scheduled Compliance Date:	Not reported
Enforcement Identifier:	Not reported
Date of Enforcement Action:	Not reported
Enforcement Responsible Agency:	Not reported
Enforcement Docket Number:	Not reported
Enforcement Attorney:	Not reported
Corrective Action Component:	Not reported
Appeal Initiated Date:	Not reported
Appeal Resolution Date:	Not reported
Disposition Status Date:	Not reported
Disposition Status:	Not reported
Disposition Status Description:	Not reported
Consent/Final Order Sequence Number:	Not reported
Consent/Final Order Respondent Name:	Not reported
Consent/Final Order Lead Agency:	Not reported

Map ID
Direction
Distance
Elevation

MAP FINDINGS

Site

Database(s)

EDR ID Number
EPA ID Number

AIM AEROSPACE TACOMA OPERATIONS (Continued)

1015751726

Enforcement Type: Not reported
Enforcement Responsible Person: Not reported
Enforcement Responsible Sub-Organization: Not reported
SEP Sequence Number: Not reported
SEP Expenditure Amount: Not reported
SEP Scheduled Completion Date: Not reported
SEP Actual Date: Not reported
SEP Defaulted Date: Not reported
SEP Type: Not reported
SEP Type Description: Not reported
Proposed Amount: Not reported
Final Monetary Amount: Not reported
Paid Amount: Not reported
Final Count: Not reported
Final Amount: Not reported

Found Violation: No
Agency Which Determined Violation: Not reported
Violation Short Description: Not reported
Date Violation was Determined: Not reported
Actual Return to Compliance Date: Not reported
Return to Compliance Qualifier: Not reported
Violation Responsible Agency: Not reported
Scheduled Compliance Date: Not reported
Enforcement Identifier: Not reported
Date of Enforcement Action: Not reported
Enforcement Responsible Agency: Not reported
Enforcement Docket Number: Not reported
Enforcement Attorney: Not reported
Corrective Action Component: Not reported
Appeal Initiated Date: Not reported
Appeal Resolution Date: Not reported
Disposition Status Date: Not reported
Disposition Status: Not reported
Disposition Status Description: Not reported
Consent/Final Order Sequence Number: Not reported
Consent/Final Order Respondent Name: Not reported
Consent/Final Order Lead Agency: Not reported
Enforcement Type: Not reported
Enforcement Responsible Person: Not reported
Enforcement Responsible Sub-Organization: Not reported
SEP Sequence Number: Not reported
SEP Expenditure Amount: Not reported
SEP Scheduled Completion Date: Not reported
SEP Actual Date: Not reported
SEP Defaulted Date: Not reported
SEP Type: Not reported
SEP Type Description: Not reported
Proposed Amount: Not reported
Final Monetary Amount: Not reported
Paid Amount: Not reported
Final Count: Not reported
Final Amount: Not reported

Found Violation: Yes
Agency Which Determined Violation: State
Violation Short Description: Generators - General

Map ID
 Direction
 Distance
 Elevation

MAP FINDINGS

Site

Database(s)

EDR ID Number
 EPA ID Number

AIM AEROSPACE TACOMA OPERATIONS (Continued)

1015751726

Date Violation was Determined:	2005-02-11 00:00:00.0
Actual Return to Compliance Date:	2005-03-09 00:00:00.0
Return to Compliance Qualifier:	Documented
Violation Responsible Agency:	State
Scheduled Compliance Date:	Not reported
Enforcement Identifier:	001
Date of Enforcement Action:	2005-03-01 00:00:00.0
Enforcement Responsible Agency:	State
Enforcement Docket Number:	Not reported
Enforcement Attorney:	Not reported
Corrective Action Component:	No
Appeal Initiated Date:	Not reported
Appeal Resolution Date:	Not reported
Disposition Status Date:	Not reported
Disposition Status:	Not reported
Disposition Status Description:	Not reported
Consent/Final Order Sequence Number:	Not reported
Consent/Final Order Respondent Name:	Not reported
Consent/Final Order Lead Agency:	Not reported
Enforcement Type:	WRITTEN INFORMAL
Enforcement Responsible Person:	WAEPF
Enforcement Responsible Sub-Organization:	SW
SEP Sequence Number:	Not reported
SEP Expenditure Amount:	Not reported
SEP Scheduled Completion Date:	Not reported
SEP Actual Date:	Not reported
SEP Defaulted Date:	Not reported
SEP Type:	Not reported
SEP Type Description:	Not reported
Proposed Amount:	Not reported
Final Monetary Amount:	Not reported
Paid Amount:	Not reported
Final Count:	Not reported
Final Amount:	Not reported
Found Violation:	Yes
Agency Which Determined Violation:	State
Violation Short Description:	Generators - General
Date Violation was Determined:	1993-04-15 00:00:00.0
Actual Return to Compliance Date:	1993-04-15 00:00:00.0
Return to Compliance Qualifier:	Observed
Violation Responsible Agency:	State
Scheduled Compliance Date:	1993-04-15 00:00:00.0
Enforcement Identifier:	000
Date of Enforcement Action:	1993-04-15 00:00:00.0
Enforcement Responsible Agency:	State
Enforcement Docket Number:	Not reported
Enforcement Attorney:	WA
Corrective Action Component:	No
Appeal Initiated Date:	Not reported
Appeal Resolution Date:	Not reported
Disposition Status Date:	Not reported
Disposition Status:	Not reported
Disposition Status Description:	Not reported
Consent/Final Order Sequence Number:	Not reported
Consent/Final Order Respondent Name:	Not reported
Consent/Final Order Lead Agency:	Not reported

Map ID
Direction
Distance
Elevation

MAP FINDINGS

Site

Database(s)

EDR ID Number
EPA ID Number

AIM AEROSPACE TACOMA OPERATIONS (Continued)

1015751726

Enforcement Type: WRITTEN INFORMAL
Enforcement Responsible Person: WANAS
Enforcement Responsible Sub-Organization: SW
SEP Sequence Number: Not reported
SEP Expenditure Amount: Not reported
SEP Scheduled Completion Date: Not reported
SEP Actual Date: Not reported
SEP Defaulted Date: Not reported
SEP Type: Not reported
SEP Type Description: Not reported
Proposed Amount: Not reported
Final Monetary Amount: Not reported
Paid Amount: Not reported
Final Count: Not reported
Final Amount: Not reported

Found Violation: Yes
Agency Which Determined Violation: State
Violation Short Description: Generators - General
Date Violation was Determined: 1993-04-15 00:00:00.0
Actual Return to Compliance Date: 1993-04-15 00:00:00.0
Return to Compliance Qualifier: Observed
Violation Responsible Agency: State
Scheduled Compliance Date: 1993-04-15 00:00:00.0
Enforcement Identifier: 000
Date of Enforcement Action: 1993-04-15 00:00:00.0
Enforcement Responsible Agency: State
Enforcement Docket Number: Not reported
Enforcement Attorney: WA
Corrective Action Component: No
Appeal Initiated Date: Not reported
Appeal Resolution Date: Not reported
Disposition Status Date: Not reported
Disposition Status: Not reported
Disposition Status Description: Not reported

Consent/Final Order Sequence Number: Not reported
Consent/Final Order Respondent Name: Not reported
Consent/Final Order Lead Agency: Not reported
Enforcement Type: WRITTEN INFORMAL
Enforcement Responsible Person: WANAS
Enforcement Responsible Sub-Organization: SW
SEP Sequence Number: Not reported
SEP Expenditure Amount: Not reported
SEP Scheduled Completion Date: Not reported
SEP Actual Date: Not reported
SEP Defaulted Date: Not reported
SEP Type: Not reported
SEP Type Description: Not reported
Proposed Amount: Not reported
Final Monetary Amount: Not reported
Paid Amount: Not reported
Final Count: Not reported
Final Amount: Not reported

Found Violation: No
Agency Which Determined Violation: Not reported
Violation Short Description: Not reported

Map ID
Direction
Distance
Elevation

MAP FINDINGS

Site

Database(s)

EDR ID Number
EPA ID Number

AIM AEROSPACE TACOMA OPERATIONS (Continued)

1015751726

Date Violation was Determined:	Not reported
Actual Return to Compliance Date:	Not reported
Return to Compliance Qualifier:	Not reported
Violation Responsible Agency:	Not reported
Scheduled Compliance Date:	Not reported
Enforcement Identifier:	Not reported
Date of Enforcement Action:	Not reported
Enforcement Responsible Agency:	Not reported
Enforcement Docket Number:	Not reported
Enforcement Attorney:	Not reported
Corrective Action Component:	Not reported
Appeal Initiated Date:	Not reported
Appeal Resolution Date:	Not reported
Disposition Status Date:	Not reported
Disposition Status:	Not reported
Disposition Status Description:	Not reported
Consent/Final Order Sequence Number:	Not reported
Consent/Final Order Respondent Name:	Not reported
Consent/Final Order Lead Agency:	Not reported
Enforcement Type:	Not reported
Enforcement Responsible Person:	Not reported
Enforcement Responsible Sub-Organization:	Not reported
SEP Sequence Number:	Not reported
SEP Expenditure Amount:	Not reported
SEP Scheduled Completion Date:	Not reported
SEP Actual Date:	Not reported
SEP Defaulted Date:	Not reported
SEP Type:	Not reported
SEP Type Description:	Not reported
Proposed Amount:	Not reported
Final Monetary Amount:	Not reported
Paid Amount:	Not reported
Final Count:	Not reported
Final Amount:	Not reported
Found Violation:	Yes
Agency Which Determined Violation:	State
Violation Short Description:	Generators - General
Date Violation was Determined:	2005-02-11 00:00:00.0
Actual Return to Compliance Date:	2005-02-23 00:00:00.0
Return to Compliance Qualifier:	Documented
Violation Responsible Agency:	State
Scheduled Compliance Date:	Not reported
Enforcement Identifier:	001
Date of Enforcement Action:	2005-03-01 00:00:00.0
Enforcement Responsible Agency:	State
Enforcement Docket Number:	Not reported
Enforcement Attorney:	Not reported
Corrective Action Component:	No
Appeal Initiated Date:	Not reported
Appeal Resolution Date:	Not reported
Disposition Status Date:	Not reported
Disposition Status:	Not reported
Disposition Status Description:	Not reported
Consent/Final Order Sequence Number:	Not reported
Consent/Final Order Respondent Name:	Not reported
Consent/Final Order Lead Agency:	Not reported

Map ID
Direction
Distance
Elevation

MAP FINDINGS

Site

Database(s)

EDR ID Number
EPA ID Number

AIM AEROSPACE TACOMA OPERATIONS (Continued)

1015751726

Enforcement Type: WRITTEN INFORMAL
Enforcement Responsible Person: WAEPF
Enforcement Responsible Sub-Organization: SW
SEP Sequence Number: Not reported
SEP Expenditure Amount: Not reported
SEP Scheduled Completion Date: Not reported
SEP Actual Date: Not reported
SEP Defaulted Date: Not reported
SEP Type: Not reported
SEP Type Description: Not reported
Proposed Amount: Not reported
Final Monetary Amount: Not reported
Paid Amount: Not reported
Final Count: Not reported
Final Amount: Not reported

Evaluation Action Summary:

Evaluation Date: 2001-06-28 00:00:00.0
Evaluation Responsible Agency: State
Found Violation: No
Evaluation Type Description: COMPLIANCE EVALUATION INSPECTION ON-SITE
Evaluation Responsible Person Identifier: WAEXZ
Evaluation Responsible Sub-Organization: SW
Actual Return to Compliance Date: Not reported
Scheduled Compliance Date: Not reported
Date of Request: Not reported
Date Response Received: Not reported
Request Agency: Not reported
Former Citation: Not reported

Evaluation Date: 1993-04-15 00:00:00.0
Evaluation Responsible Agency: State
Found Violation: Yes
Evaluation Type Description: FOCUSED COMPLIANCE INSPECTION
Evaluation Responsible Person Identifier: WANAS
Evaluation Responsible Sub-Organization: SW
Actual Return to Compliance Date: 1993-04-15 00:00:00.0
Scheduled Compliance Date: 1993-04-15 00:00:00.0
Date of Request: Not reported
Date Response Received: Not reported
Request Agency: Not reported
Former Citation: Not reported

Evaluation Date: 1993-04-15 00:00:00.0
Evaluation Responsible Agency: State
Found Violation: Yes
Evaluation Type Description: FOCUSED COMPLIANCE INSPECTION
Evaluation Responsible Person Identifier: WANAS
Evaluation Responsible Sub-Organization: SW
Actual Return to Compliance Date: 1993-07-04 00:00:00.0
Scheduled Compliance Date: 1993-06-26 00:00:00.0
Date of Request: Not reported
Date Response Received: Not reported
Request Agency: Not reported
Former Citation: Not reported

Evaluation Date: 1998-05-13 00:00:00.0

Map ID
Direction
Distance
Elevation

MAP FINDINGS

Site

Database(s)

EDR ID Number
EPA ID Number

AIM AEROSPACE TACOMA OPERATIONS (Continued)

1015751726

Evaluation Responsible Agency:	State
Found Violation:	No
Evaluation Type Description:	COMPLIANCE ASSISTANCE VISIT
Evaluation Responsible Person Identifier:	WAHEP
Evaluation Responsible Sub-Organization:	SW
Actual Return to Compliance Date:	Not reported
Scheduled Compliance Date:	Not reported
Date of Request:	Not reported
Date Response Received:	Not reported
Request Agency:	Not reported
Former Citation:	Not reported
Evaluation Date:	2011-09-13 00:00:00.0
Evaluation Responsible Agency:	State
Found Violation:	No
Evaluation Type Description:	COMPLIANCE EVALUATION INSPECTION ON-SITE
Evaluation Responsible Person Identifier:	WAJMC
Evaluation Responsible Sub-Organization:	SW
Actual Return to Compliance Date:	Not reported
Scheduled Compliance Date:	Not reported
Date of Request:	Not reported
Date Response Received:	Not reported
Request Agency:	Not reported
Former Citation:	Not reported
Evaluation Date:	2005-02-11 00:00:00.0
Evaluation Responsible Agency:	State
Found Violation:	Yes
Evaluation Type Description:	COMPLIANCE EVALUATION INSPECTION ON-SITE
Evaluation Responsible Person Identifier:	WAEPF
Evaluation Responsible Sub-Organization:	SW
Actual Return to Compliance Date:	2005-03-09 00:00:00.0
Scheduled Compliance Date:	Not reported
Date of Request:	Not reported
Date Response Received:	Not reported
Request Agency:	Not reported
Former Citation:	Not reported
Evaluation Date:	1993-04-15 00:00:00.0
Evaluation Responsible Agency:	State
Found Violation:	Yes
Evaluation Type Description:	FOCUSED COMPLIANCE INSPECTION
Evaluation Responsible Person Identifier:	WANAS
Evaluation Responsible Sub-Organization:	SW
Actual Return to Compliance Date:	1993-04-15 00:00:00.0
Scheduled Compliance Date:	1993-04-15 00:00:00.0
Date of Request:	Not reported
Date Response Received:	Not reported
Request Agency:	Not reported
Former Citation:	Not reported
Evaluation Date:	1993-04-15 00:00:00.0
Evaluation Responsible Agency:	State
Found Violation:	Yes
Evaluation Type Description:	FOCUSED COMPLIANCE INSPECTION
Evaluation Responsible Person Identifier:	WANAS
Evaluation Responsible Sub-Organization:	SW

Map ID
 Direction
 Distance
 Elevation

MAP FINDINGS

Site

Database(s)

EDR ID Number
 EPA ID Number

AIM AEROSPACE TACOMA OPERATIONS (Continued)

1015751726

Actual Return to Compliance Date: 1993-04-15 00:00:00.0
 Scheduled Compliance Date: 1993-04-15 00:00:00.0
 Date of Request: Not reported
 Date Response Received: Not reported
 Request Agency: Not reported
 Former Citation: Not reported

Evaluation Date: 2009-03-17 00:00:00.0
 Evaluation Responsible Agency: State
 Found Violation: No
 Evaluation Type Description: COMPLIANCE EVALUATION INSPECTION ON-SITE
 Evaluation Responsible Person Identifier: WANDL
 Evaluation Responsible Sub-Organization: SW
 Actual Return to Compliance Date: Not reported
 Scheduled Compliance Date: Not reported
 Date of Request: Not reported
 Date Response Received: Not reported
 Request Agency: Not reported
 Former Citation: Not reported

Evaluation Date: 2005-02-11 00:00:00.0
 Evaluation Responsible Agency: State
 Found Violation: Yes
 Evaluation Type Description: COMPLIANCE EVALUATION INSPECTION ON-SITE
 Evaluation Responsible Person Identifier: WAEPF
 Evaluation Responsible Sub-Organization: SW
 Actual Return to Compliance Date: 2005-02-23 00:00:00.0
 Scheduled Compliance Date: Not reported
 Date of Request: Not reported
 Date Response Received: Not reported
 Request Agency: Not reported
 Former Citation: Not reported

G30
South
< 1/8
0.114 mi.
600 ft.
Relative:
Lower
Actual:
19 ft.

PRECISION PATTERN INC
2620 E G ST
TACOMA, WA 98421
Site 3 of 3 in cluster G

WA ALLSITES 1000172416
WA CSCSL NFA N/A
WA SPILLS
FINDS
ECHO
WA MANIFEST

ALLSITES:
 Name: PRECISION PATTERN INC
 Facility Id: 85239825
 Name: AIM AEROSPACE
 Facility Id: 23500

CSCSL NFA:
 Name: PRECISION PATTERN INC
 Address: 2620 E G ST
 City,State,Zip: TACOMA, WA 98421
 Facility/Site Id: 85239825
 CS Id: 4080
 NFA Date: 03/04/2009
 Alternate Site Names: Not reported
 NFA Reason: NFA-Voluntary Cleanup Program Review

Map ID
Direction
Distance
Elevation

MAP FINDINGS

Site

Database(s)

EDR ID Number
EPA ID Number

PRECISION PATTERN INC (Continued)

1000172416

Site Status: NFA
Region: Southwest
Contaminant Name: Non-Halogenated Solvents
Ground Water: Remediated
Surface Water: Not reported
Soil: Not reported
Sediment: Not reported
Air: Not reported
Bedrock: Not reported
Latitude: 47.23875
Longitude: -122.4242

Name: PRECISION PATTERN INC
Address: 2620 E G ST
City,State,Zip: TACOMA, WA 98421
Facility/Site Id: 85239825
CS Id: 4080
NFA Date: 03/04/2009
Alternate Site Names: Not reported
NFA Reason: NFA-Voluntary Cleanup Program Review
Site Status: NFA
Region: Southwest
Contaminant Name: Petroleum Products-Unspecified
Ground Water: Remediated
Surface Water: Not reported
Soil: Remediated
Sediment: Not reported
Air: Not reported
Bedrock: Not reported
Latitude: 47.23875
Longitude: -122.4242

SPILLS:

Name: PRECISION PATTERN
Address: 2620 E G ST
City,State,Zip: TACOMA, WA
Facility ID: 544441
Medium: Not reported
Material Desc: PETROLEUM - UNKNOWN
Material Qty: Not reported
Material Units: Not reported
Date Received: 11/08/2004
Contact Name: Not reported
Incident Date: Not reported
Incident Category Type: Not reported
Incident Category: Not reported
Latitude: Not reported
Longitude: Not reported
Source Type: Not reported
Source: Not reported
Vessel Facility Name2: Not reported
Recovered Quantity: Not reported
Resp Party Contact: Not reported
Cause: Not reported
Cause Type: Not reported
Resp Party Name: Not reported

Map ID
Direction
Distance
Elevation

MAP FINDINGS

Site

Database(s)

EDR ID Number
EPA ID Number

PRECISION PATTERN INC (Continued)

1000172416

FINDS:

Registry ID: 110005319976

Click Here:

Environmental Interest/Information System:

Washington Facility / Site Identification System (WA-FSIS) provides a means to query and display data maintained by the Washington Department of Ecology. This system contains key information for each facility/site that is currently, or has been, of interest to the Air Quality, Dam Safety, Hazardous Waste, Toxics Cleanup, and Water Quality Programs.

US National Pollutant Discharge Elimination System (NPDES) module of the Compliance Information System (ICIS) tracks surface water permits issued under the Clean Water Act. Under NPDES, all facilities that discharge pollutants from any point source into waters of the United States are required to obtain a permit. The permit will likely contain limits on what can be discharged, impose monitoring and reporting requirements, and include other provisions to ensure that the discharge does not adversely affect water quality.

[Click this hyperlink](#) while viewing on your computer to access additional FINDS: detail in the EDR Site Report.

ECHO:

Envid: 1000172416
Registry ID: 110005319976
DFR URL: <http://echo.epa.gov/detailed-facility-report?fid=110005319976>
Name: PRECISION PATTERN INC
Address: 2620 E G ST
City,State,Zip: TACOMA, WA 98421

WA MANIFEST:

Name: AIM AEROSPACE TACOMA OPERATIONS
Address: 2620 E G ST
City,State,Zip: TACOMA, WA 98421
Facility Address 2: Not reported
Facility ID: 85239825
EPA ID: WAD042801944
NAICS: 332997
State Waste Code Desc: Not reported
Federal Waste Code Desc: Not reported
Form Comm: Not reported
Data Year: 2012
Permit by Rule: False
Mailing Address 2: Not reported
Treatment by Generator: False
Mixed Radioactive Waste: False
Importer of Hazardous Waste: False
Immediate Recycler: False
Treatment/Storage/Disposal/Recycling Facility: False
Generator of Dangerous Fuel Waste: False
Generator Marketing to Burner: False
Other Marketers (i.e., blender, distributor, etc.): False
Utility Boiler Burner: False
Industry Boiler Burner: False
Industrial Furnace: False

Map ID
Direction
Distance
Elevation

MAP FINDINGS

Site

Database(s)

EDR ID Number
EPA ID Number

PRECISION PATTERN INC (Continued)

1000172416

Smelter Defferal:	False
Universal Waste:	Not reported
Off-Specification:	Not reported
LN Address 2:	Not reported
Tax Reg #:	600087981
Business Type:	TOOL MANUFACTURING
Mail Name:	AIM AEROSPACE TACOMA OPERATIONS
Mailing Address:	2620 E G ST
Mailing City,State,Zip:	TACOMA, WA 98421-1907
Legal Organization Name:	AIM AEROSPACE
Legal Organization Type:	Private
Legal Contact:	Not reported
Legal Address:	PO Box 9011
Legal Address 2:	Not reported
Legal City,State,Zip:	Renton, WA 98057
Legal Phone Number:	425-253-2750
Legal Effective Date:	07/09/2007
Land Organization Name:	Don Lundquist
Land Organization Type:	Private
Land Contact:	Don Lundquist
Land Address:	2620 E G ST
Land City,State,Zip:	TACOMA, WA 98421-1907
Land Phone Number:	(253)572-4333
Operator Organization Name:	AIM AEROSPACE TACOMA OPERATIONS
Operator Organization Type:	Private
Operator:	Kathy Eaton
Operator Address:	2620 E G ST
Operator Address 2:	Not reported
Operator City,State,Zip:	TACOMA, WA 98421-1907
Operator Phone Number:	253-572-4333
Operator Effective Date:	01/01/1997
Site Contact:	Kathy Eaton
Site Contact Address:	2620 East G Street
Contact City,State,Zip:	TACOMA, WA 98421
Site Contact Phone Number:	(253)572-4333
Site Contact Email:	keaton@aim-aerospace.com
Gen Status Code:	MQG
Monthly Generation:	False
Batch Generation:	True
One Time Generation:	False
Transport Own Waste:	False
Tranports Other Waste:	False
Recycler Onsite:	False
Transfer Facility:	False
Other Exemption:	Not reported
UW Battery Gen:	False
Used Oil Transporter:	False
Used Oil Transfer Facility:	False
Used Oil Processor:	False
Used Oil Refiner:	False
Used Oil Fuel Marketer Directs Shipments:	False
Used Oil Fuel Marketer Meets Specs:	False
Site Contact Address 2:	Not reported
Waste Stream Generated:	
Waste Managed Off Site:	Y
State Only Waste Code 1:	Not reported
State Only Waste Code 2:	Not reported

Map ID
Direction
Distance
Elevation

MAP FINDINGS

Site

Database(s)

EDR ID Number
EPA ID Number

PRECISION PATTERN INC (Continued)

1000172416

Report Managed On Site:	0
KG Managed On Site:	0
Generator Treatment Code:	Not reported
Permit By Rule Code:	Not reported
WCDE Residence Code:	Not reported
WCDH Origin Code:	1
WCDE On Site Code:	Not reported
WCDB Code:	W119
Description:	Waste flammable liquids Acetone N.O.S
CORb Sequence Number:	136068
Sequence Number:	2659273
Mixed Radioactive Flag:	False
Designation Code:	D
Reported Quantity:	250
Quantity Unit:	LB
Kilograms Quantity:	113.400001
Density Number:	0
Density Quantity:	Not reported
Waste Managed Off Site:	Y
State Only Waste Code 1:	WP01
State Only Waste Code 2:	WT02
Report Managed On Site:	0
KG Managed On Site:	0
Generator Treatment Code:	Not reported
Permit By Rule Code:	Not reported
WCDE Residence Code:	Not reported
WCDH Origin Code:	1
WCDE On Site Code:	Not reported
WCDB Code:	W403
Description:	Washington State Waste only Toxic Persistant
CORb Sequence Number:	136068
Sequence Number:	2659275
Mixed Radioactive Flag:	False
Designation Code:	D
Reported Quantity:	40
Quantity Unit:	LB
Kilograms Quantity:	18.1440003
Density Number:	0
Density Quantity:	Not reported
Waste Managed Off Site:	Y
State Only Waste Code 1:	WP02
State Only Waste Code 2:	Not reported
Report Managed On Site:	0
KG Managed On Site:	0
Generator Treatment Code:	Not reported
Permit By Rule Code:	Not reported
WCDE Residence Code:	Not reported
WCDH Origin Code:	1
WCDE On Site Code:	Not reported
WCDB Code:	W119
Description:	washington state waste only - toxic
CORb Sequence Number:	136068
Sequence Number:	2659274
Mixed Radioactive Flag:	False
Designation Code:	D

Map ID
Direction
Distance
Elevation

MAP FINDINGS

Site

Database(s)

EDR ID Number
EPA ID Number

PRECISION PATTERN INC (Continued)

1000172416

Reported Quantity:	80
Quantity Unit:	LB
Kilograms Quantity:	36.2880006
Density Number:	0
Density Quantity:	Not reported
Waste Stream Off Site Mgmt:	
Waste CORB Sequence Number:	136068
Waste Sequence Number:	2659273
Sequence Number:	656684
Received EPAID:	WAD991281767
Managed Quantity:	250
Kilogram Quantity:	113.400001
Recycled Percentage:	Not reported
Waste Management System Code:	H141
Waste Sequence Number: 2659275	
Sequence Number:	656686
Received EPAID:	WAD991281767
Managed Quantity:	40
Kilogram Quantity:	18.1440003
Recycled Percentage:	Not reported
Waste Management System Code:	H141
Waste Sequence Number: 2659274	
Sequence Number:	656685
Received EPAID:	WAD991281767
Managed Quantity:	80
Kilogram Quantity:	36.2880006
Recycled Percentage:	Not reported
Waste Management System Code:	H141
Waste Stream Comments:	
CORB Waste Sequence Number:	136068
Comments:	acetone waste - for cleaning of small cutting tools
Waste Sequence Number:	2659273
Sequence Number:	1
Comments: oil that was found - old	
Waste Sequence Number:	2659274
Sequence Number:	1
Comments: tcc-301 resin	
Waste Sequence Number:	2659275
Sequence Number:	1
Waste Stream EPA Code:	
CORB Waste Sequence Number:	136068
Waste Sequence Number:	2659273
Sequence Number:	5890088
WCDA Code:	D001
Waste Sequence Number: 2659273	
Sequence Number:	5890089
WCDA Code:	F003

Map ID
Direction
Distance
Elevation

MAP FINDINGS

Site

Database(s)

EDR ID Number
EPA ID Number

PRECISION PATTERN INC (Continued)

1000172416

Waste Stream Source Code:
CORB Waste Sequence Number: 136068
Waste Sequence Number: 2659273
Sequence Number: 1
WCDD Code: G09

Waste Sequence Number: 2659274
Sequence Number: 1
WCDD Code: G09

Waste Sequence Number: 2659275
Sequence Number: 1
WCDD Code: G09

Name: AIM AEROSPACE TACOMA OPERATIONS
Address: 2620 E G ST
City,State,Zip: TACOMA, WA 98421
Facility Address 2: Not reported
Facility ID: 85239825
EPA ID: WAD042801944
NAICS: 332997
State Waste Code Desc: Not reported
Federal Waste Code Desc: Not reported
Form Comm: Not reported
Data Year: 2011
Permit by Rule: False
Mailing Address 2: Not reported
Treatment by Generator: False
Mixed Radioactive Waste: False
Importer of Hazardous Waste: False
Immediate Recycler: False
Treatment/Storage/Disposal/Recycling Facility: False
Generator of Dangerous Fuel Waste: False
Generator Marketing to Burner: False
Other Marketers (i.e., blender, distributor, etc.): False
Utility Boiler Burner: False
Industry Boiler Burner: False
Industrial Furnace: False
Smelter Defferal: False
Universal Waste: Not reported
Off-Specification: Not reported
LN Address 2: Not reported
Tax Reg #: 600087981
Business Type: TOOL MANUFACTURING
Mail Name: AIM AEROSPACE TACOMA OPERATIONS
Mailing Address: 2620 E G ST
Mailing City,State,Zip: TACOMA, WA 98421-1907
Legal Organization Name: AIM AEROSPACE
Legal Organization Type: Private
Legal Contact: Not reported
Legal Address: PO Box 9011
Legal Address 2: Not reported
Legal City,State,Zip: Renton, WA 98057
Legal Phone Number: 425-253-2750
Legal Effective Date: 07/09/2007
Land Organization Name: Don Lundquist

Map ID
Direction
Distance
Elevation

MAP FINDINGS

Site

Database(s)

EDR ID Number
EPA ID Number

PRECISION PATTERN INC (Continued)

1000172416

Land Organization Type:	Private
Land Contact:	Don Lundquist
Land Address:	2620 E G ST
Land City,State,Zip:	TACOMA, WA 98421-1907
Land Phone Number:	(253)572-4333
Operator Organization Name:	AIM AEROSPACE TACOMA OPERATIONS
Operator Organization Type:	Private
Operator:	Kathy Eaton
Operator Address:	2620 E G ST
Operator Address 2:	Not reported
Operator City,State,Zip:	TACOMA, WA 98421-1907
Operator Phone Number:	253-572-4333
Operator Effective Date:	01/01/1997
Site Contact:	Kathy Eaton
Site Contact Address:	2620 East G Street
Contact City,State,Zip:	TACOMA, WA 98421
Site Contact Phone Number:	(253)572-4333
Site Contact Email:	keaton@aim-aerospace.com
Gen Status Code:	XQG
Monthly Generation:	False
Batch Generation:	False
One Time Generation:	False
Transport Own Waste:	False
Tranports Other Waste:	False
Recycler Onsite:	False
Transfer Facility:	False
Other Exemption:	Not reported
UW Battery Gen:	False
Used Oil Transporter:	False
Used Oil Transfer Facility:	False
Used Oil Processor:	False
Used Oil Refiner:	False
Used Oil Fuel Marketer Directs Shipments:	False
Used Oil Fuel Marketer Meets Specs:	False
Site Contact Address 2:	Not reported
Name:	PRECISION PATTERN INC
Address:	2620 E G ST
City,State,Zip:	TACOMA, WA 98421
Facility Address 2:	Not reported
Facility ID:	85239825
EPA ID:	WAD042801944
NAICS:	332997
State Waste Code Desc:	Not reported
Federal Waste Code Desc:	Not reported
Form Comm:	Not reported
Data Year:	2010
Permit by Rule:	False
Mailing Address 2:	Not reported
Treatment by Generator:	False
Mixed Radioactive Waste:	False
Importer of Hazardous Waste:	False
Immediate Recycler:	False
Treatment/Storage/Disposal/Recycling Facility:	False
Generator of Dangerous Fuel Waste:	False
Generator Marketing to Burner:	False
Other Marketers (i.e., blender, distributor, etc.):	False

Map ID
Direction
Distance
Elevation

MAP FINDINGS

Site

Database(s)

EDR ID Number
EPA ID Number

PRECISION PATTERN INC (Continued)

1000172416

Utility Boiler Burner:	False
Industry Boiler Burner:	False
Industrial Furnace:	False
Smelter Defferal:	False
Universal Waste:	Not reported
Off-Specification:	Not reported
LN Address 2:	Not reported
Tax Reg #:	600087981
Business Type:	TOOL MANUFACTURING
Mail Name:	AIM AEROSPACE TACOMA OPERATIONS
Mailing Address:	2620 E G ST
Mailing City,State,Zip:	TACOMA, WA 98421-1907
Legal Organization Name:	AIM Group USA
Legal Organization Type:	Private
Legal Contact:	Not reported
Legal Address:	PO Box 9011
Legal Address 2:	Not reported
Legal City,State,Zip:	Renton, WA 98057
Legal Phone Number:	425-253-2750
Legal Effective Date:	07/09/2007
Land Organization Name:	Don Lundquist
Land Organization Type:	Private
Land Contact:	Don Lundquist
Land Address:	2620 E G ST
Land City,State,Zip:	TACOMA, WA 98421-1907
Land Phone Number:	(253)572-4333
Operator Organization Name:	AIM AEROSPACE TACOMA OPERATIONS
Operator Organization Type:	Private
Operator:	Kathy Eaton
Operator Address:	2620 E G ST
Operator Address 2:	Not reported
Operator City,State,Zip:	TACOMA, WA 98421-1907
Operator Phone Number:	253-572-4333
Operator Effective Date:	01/01/1997
Site Contact:	Kathy Eaton
Site Contact Address:	2620 East G Street
Contact City,State,Zip:	TACOMA, WA 98421
Site Contact Phone Number:	(253)572-4333
Site Contact Email:	keaton@aim-aerospace.com
Gen Status Code:	MQG
Monthly Generation:	False
Batch Generation:	True
One Time Generation:	False
Transport Own Waste:	False
Tranports Other Waste:	False
Recycler Onsite:	False
Transfer Facility:	False
Other Exemption:	Not reported
UW Battery Gen:	False
Used Oil Transporter:	False
Used Oil Transfer Facility:	False
Used Oil Processor:	False
Used Oil Refiner:	False
Used Oil Fuel Marketer Directs Shipments:	False
Used Oil Fuel Marketer Meets Specs:	False
Site Contact Address 2:	Not reported

Map ID
Direction
Distance
Elevation

MAP FINDINGS

Site

Database(s)

EDR ID Number
EPA ID Number

PRECISION PATTERN INC (Continued)

1000172416

Waste Stream Generated:
Waste Managed Off Site: Y
State Only Waste Code 1: Not reported
State Only Waste Code 2: Not reported
Report Managed On Site: 0
KG Managed On Site: 0
Generator Treatment Code: Not reported
Permit By Rule Code: Not reported
WCDE Residence Code: Not reported
WCDH Origin Code: 1
WCDE On Site Code: Not reported
WCDB Code: W119
Description: Waste flammable liquids NOS (Naphtha, Tylene)
CORb Sequence Number: 128039
Sequence Number: 2497284
Mixed Radioactive Flag: False
Designation Code: D
Reported Quantity: 130
Quantity Unit: LB
Kilograms Quantity: 58.968001014249623
Density Number: 0
Density Quantity: Not reported

Waste Managed Off Site: Y
State Only Waste Code 1: WT02
State Only Waste Code 2: Not reported
Report Managed On Site: 0
KG Managed On Site: 0
Generator Treatment Code: Not reported
Permit By Rule Code: Not reported
WCDE Residence Code: Not reported
WCDH Origin Code: 1
WCDE On Site Code: Not reported
WCDB Code: W119
Description: Liquid, NOS (Bisphenol a based epoxy Resin)
CORb Sequence Number: 128039
Sequence Number: 2497282
Mixed Radioactive Flag: False
Designation Code: D
Reported Quantity: 125
Quantity Unit: LB
Kilograms Quantity: 56.700000975240023
Density Number: 0
Density Quantity: Not reported

Waste Managed Off Site: Y
State Only Waste Code 1: WT02
State Only Waste Code 2: Not reported
Report Managed On Site: 0
KG Managed On Site: 0
Generator Treatment Code: Not reported
Permit By Rule Code: Not reported
WCDE Residence Code: Not reported
WCDH Origin Code: 1
WCDE On Site Code: Not reported
WCDB Code: W119
Description: Waste Toxic

Map ID
Direction
Distance
Elevation

MAP FINDINGS

Site

Database(s)

EDR ID Number
EPA ID Number

PRECISION PATTERN INC (Continued)

1000172416

CORb Sequence Number:	128039
Sequence Number:	2497280
Mixed Radioactive Flag:	False
Designation Code:	D
Reported Quantity:	45
Quantity Unit:	LB
Kilograms Quantity:	20.412000351086409
Density Number:	0
Density Quantity:	Not reported
Waste Stream Off Site Mgmt:	
Waste CORB Sequence Number:	128039
Waste Sequence Number:	2497282
Sequence Number:	590746
Received EPAID:	WAD991281767
Managed Quantity:	125
Kilogram Quantity:	56.700000975240023
Recycled Percentage:	Not reported
Waste Management System Code:	H141
Waste Sequence Number: 2497284	
Sequence Number:	590752
Received EPAID:	WAD991281767
Managed Quantity:	130
Kilogram Quantity:	58.968001014249623
Recycled Percentage:	Not reported
Waste Management System Code:	H141
Waste Sequence Number: 2497280	
Sequence Number:	590738
Received EPAID:	WAD991281767
Managed Quantity:	45
Kilogram Quantity:	20.412000351086409
Recycled Percentage:	Not reported
Waste Management System Code:	H141
Waste Stream Comments:	
CORB Waste Sequence Number:	128039
Comments:	Liquid, NOS (Bisphenol a based epoxy Resin)
Waste Sequence Number:	2497282
Sequence Number:	1
Comments: Waste Toxic	
Waste Sequence Number:	2497280
Sequence Number:	1
Comments: Waste flammable liquids NOS (Naphtha, Tylene)	
Waste Sequence Number:	2497284
Sequence Number:	1
Waste Stream EPA Code:	
CORB Waste Sequence Number:	128039
Waste Sequence Number:	2497284
Sequence Number:	5440899
WCDA Code:	D018

Map ID
Direction
Distance
Elevation

MAP FINDINGS

Site

Database(s)

EDR ID Number
EPA ID Number

PRECISION PATTERN INC (Continued)

1000172416

Waste Sequence Number: 2497284
Sequence Number: 5440898
WCDA Code: D001

Waste Stream Source Code:
CORB Waste Sequence Number: 128039
Waste Sequence Number: 2497280
Sequence Number: 1
WCDD Code: G09

Waste Sequence Number: 2497282
Sequence Number: 1
WCDD Code: G09

Waste Sequence Number: 2497284
Sequence Number: 1
WCDD Code: G09

Name: PRECISION PATTERN INC
Address: 2620 E G ST
City,State,Zip: TACOMA, WA 98421
Facility Address 2: Not reported
Facility ID: 85239825
EPA ID: WAD042801944
NAICS: 332997
State Waste Code Desc: Not reported
Federal Waste Code Desc: Not reported
Form Comm: No Regulated Waste Generated.
Data Year: 2009
Permit by Rule: False
Mailing Address 2: Not reported
Treatment by Generator: False
Mixed Radioactive Waste: False
Importer of Hazardous Waste: False
Immediate Recycler: False
Treatment/Storage/Disposal/Recycling Facility: False
Generator of Dangerous Fuel Waste: False
Generator Marketing to Burner: False
Other Marketers (i.e., blender, distributor, etc.): False
Utility Boiler Burner: False
Industry Boiler Burner: False
Industrial Furnace: False
Smelter Defferal: False
Universal Waste: Not reported
Off-Specification: Not reported
LN Address 2: Not reported
Tax Reg #: 600087981
Business Type: TOOL MANUFACTURING
Mail Name: Precision Pattern Inc
Mailing Address: 2620 E G ST
Mailing City,State,Zip: TACOMA, WA 98421-1907
Legal Organization Name: AIM Group USA
Legal Organization Type: Private
Legal Contact: Not reported
Legal Address: PO Box 9011
Legal Address 2: Not reported

Map ID
Direction
Distance
Elevation

MAP FINDINGS

Site

Database(s)

EDR ID Number
EPA ID Number

PRECISION PATTERN INC (Continued)

1000172416

Legal City,State,Zip:	Renton, WA 98057
Legal Phone Number:	425-253-2750
Legal Effective Date:	07/09/2007
Land Organization Name:	Don Lundquist
Land Organization Type:	Private
Land Contact:	Don Lundquist
Land Address:	2620 E G ST
Land City,State,Zip:	TACOMA, WA 98421-1907
Land Phone Number:	(253)572-4333
Operator Organization Name:	Precision Pattern Inc
Operator Organization Type:	Private
Operator:	Brian Retzloff
Operator Address:	2620 E G ST
Operator Address 2:	Not reported
Operator City,State,Zip:	TACOMA, WA 98421-1907
Operator Phone Number:	253-572-4333
Operator Effective Date:	01/01/1997
Site Contact:	Brian Retzloff
Site Contact Address:	2620 East G Street
Contact City,State,Zip:	TACOMA, WA 98421
Site Contact Phone Number:	(253)572-4333
Site Contact Email:	bretzloff@ppattern.com
Gen Status Code:	XQG
Monthly Generation:	False
Batch Generation:	False
One Time Generation:	False
Transport Own Waste:	False
Tranports Other Waste:	False
Recycler Onsite:	False
Transfer Facility:	False
Other Exemption:	Not reported
UW Battery Gen:	False
Used Oil Transporter:	False
Used Oil Transfer Facility:	False
Used Oil Processor:	False
Used Oil Refiner:	False
Used Oil Fuel Marketer Directs Shipments:	False
Used Oil Fuel Marketer Meets Specs:	False
Site Contact Address 2:	Not reported
Name:	PRECISION PATTERN INC
Address:	2620 E G ST
City,State,Zip:	TACOMA, WA 98421
Facility Address 2:	Not reported
Facility ID:	85239825
EPA ID:	WAD042801944
NAICS:	332997
State Waste Code Desc:	Not reported
Federal Waste Code Desc:	D001, D035, F003,F005,D002,
Form Comm:	Not reported
Data Year:	2008
Permit by Rule:	False
Mailing Address 2:	Not reported
Treatment by Generator:	False
Mixed Radioactive Waste:	False
Importer of Hazardous Waste:	False
Immediate Recycler:	False

Map ID
Direction
Distance
Elevation

MAP FINDINGS

Site

Database(s)

EDR ID Number
EPA ID Number

PRECISION PATTERN INC (Continued)

1000172416

Treatment/Storage/Disposal/Recycling Facility:	False
Generator of Dangerous Fuel Waste:	False
Generator Marketing to Burner:	False
Other Marketers (i.e., blender, distributor, etc.):	False
Utility Boiler Burner:	False
Industry Boiler Burner:	False
Industrial Furnace:	False
Smelter Defferal:	False
Universal Waste:	Not reported
Off-Specification:	Not reported
LN Address 2:	Not reported
Tax Reg #:	600087981
Business Type:	TOOL MANUFACTURING
Mail Name:	Precision Pattern Inc
Mailing Address:	2620 E G ST
Mailing City,State,Zip:	TACOMA, WA 98421-1907
Legal Organization Name:	AIM Group USA
Legal Organization Type:	Private
Legal Contact:	Not reported
Legal Address:	PO Box 9011
Legal Address 2:	Not reported
Legal City,State,Zip:	Renton, WA 98057
Legal Phone Number:	425-253-2750
Legal Effective Date:	07/09/2007
Land Organization Name:	Don Lundquist
Land Organization Type:	Private
Land Contact:	Don Lundquist
Land Address:	2620 E G ST
Land City,State,Zip:	TACOMA, WA 98421-1907
Land Phone Number:	(253)572-4333
Operator Organization Name:	Precision Pattern Inc
Operator Organization Type:	Private
Operator:	Brian Retzloff
Operator Address:	2620 E G ST
Operator Address 2:	Not reported
Operator City,State,Zip:	TACOMA, WA 98421-1907
Operator Phone Number:	253-572-4333
Operator Effective Date:	01/01/1997
Site Contact:	Brian Retzloff
Site Contact Address:	2620 East G Street
Contact City,State,Zip:	TACOMA, WA 98421
Site Contact Phone Number:	(253)572-4333
Site Contact Email:	bretzloff@ppattern.com
Gen Status Code:	SQG
Monthly Generation:	False
Batch Generation:	True
One Time Generation:	False
Transport Own Waste:	False
Tranports Other Waste:	False
Recycler Onsite:	False
Transfer Facility:	False
Other Exemption:	Not reported
UW Battery Gen:	False
Used Oil Transporter:	False
Used Oil Transfer Facility:	False
Used Oil Processor:	False
Used Oil Refiner:	False

Map ID
Direction
Distance
Elevation

MAP FINDINGS

Site

Database(s)

EDR ID Number
EPA ID Number

PRECISION PATTERN INC (Continued)

1000172416

Used Oil Fuel Marketer Directs Shipments:	False
Used Oil Fuel Marketer Meets Specs:	False
Site Contact Address 2:	Not reported
Waste Stream Generated:	
Waste Managed Off Site:	Y
State Only Waste Code 1:	Not reported
State Only Waste Code 2:	Not reported
Report Managed On Site:	0
KG Managed On Site:	0
Generator Treatment Code:	Not reported
Permit By Rule Code:	Not reported
WCDE Residence Code:	Not reported
WCDH Origin Code:	1
WCDE On Site Code:	Not reported
WCDB Code:	W209
Description:	LOOSEPACK PAINTS AND SOLVENT
CORb Sequence Number:	118235
Sequence Number:	2004159
Mixed Radioactive Flag:	False
Designation Code:	D
Reported Quantity:	210
Quantity Unit:	LB
Kilograms Quantity:	95.256001638403234
Density Number:	0
Density Quantity:	Not reported
Waste Managed Off Site:	Y
State Only Waste Code 1:	Not reported
State Only Waste Code 2:	Not reported
Report Managed On Site:	0
KG Managed On Site:	0
Generator Treatment Code:	Not reported
Permit By Rule Code:	Not reported
WCDE Residence Code:	Not reported
WCDH Origin Code:	1
WCDE On Site Code:	Not reported
WCDB Code:	W209
Description:	LOOSEPACK PAINTS AND SOLVENT
CORb Sequence Number:	118235
Sequence Number:	2004158
Mixed Radioactive Flag:	False
Designation Code:	D
Reported Quantity:	700
Quantity Unit:	LB
Kilograms Quantity:	317.52000546134411
Density Number:	0
Density Quantity:	Not reported
Waste Managed Off Site:	Y
State Only Waste Code 1:	WT02
State Only Waste Code 2:	Not reported
Report Managed On Site:	0
KG Managed On Site:	0
Generator Treatment Code:	Not reported
Permit By Rule Code:	Not reported
WCDE Residence Code:	Not reported
WCDH Origin Code:	1

Map ID
Direction
Distance
Elevation

MAP FINDINGS

Site

Database(s)

EDR ID Number
EPA ID Number

PRECISION PATTERN INC (Continued)

1000172416

WCDE On Site Code:	Not reported
WCDB Code:	W219
Description:	REN 4037 HARDENER
CORb Sequence Number:	118235
Sequence Number:	2004163
Mixed Radioactive Flag:	False
Designation Code:	D
Reported Quantity:	10
Quantity Unit:	LB
Kilograms Quantity:	4.5360000780192014
Density Number:	0
Density Quantity:	Not reported
Waste Managed Off Site:	Y
State Only Waste Code 1:	Not reported
State Only Waste Code 2:	Not reported
Report Managed On Site:	0
KG Managed On Site:	0
Generator Treatment Code:	Not reported
Permit By Rule Code:	Not reported
WCDE Residence Code:	Not reported
WCDH Origin Code:	1
WCDE On Site Code:	Not reported
WCDB Code:	W001
Description:	CORROSIVE CLASS 8 LABPACK
CORb Sequence Number:	118235
Sequence Number:	2004161
Mixed Radioactive Flag:	False
Designation Code:	D
Reported Quantity:	83.400000000000006
Quantity Unit:	LB
Kilograms Quantity:	37.830240650680146
Density Number:	0
Density Quantity:	Not reported
Waste Managed Off Site:	Y
State Only Waste Code 1:	Not reported
State Only Waste Code 2:	Not reported
Report Managed On Site:	0
KG Managed On Site:	0
Generator Treatment Code:	Not reported
Permit By Rule Code:	Not reported
WCDE Residence Code:	Not reported
WCDH Origin Code:	1
WCDE On Site Code:	Not reported
WCDB Code:	W801
Description:	AEROSOLS CONSOLIDATION
CORb Sequence Number:	118235
Sequence Number:	2004162
Mixed Radioactive Flag:	False
Designation Code:	D
Reported Quantity:	10
Quantity Unit:	LB
Kilograms Quantity:	4.5360000780192014
Density Number:	0
Density Quantity:	Not reported

Map ID
Direction
Distance
Elevation

MAP FINDINGS

Site

Database(s)

EDR ID Number
EPA ID Number

PRECISION PATTERN INC (Continued)

1000172416

Waste Managed Off Site: Y
State Only Waste Code 1: WT02
State Only Waste Code 2: Not reported
Report Managed On Site: 0
KG Managed On Site: 0
Generator Treatment Code: Not reported
Permit By Rule Code: Not reported
WCDE Residence Code: Not reported
WCDH Origin Code: 1
WCDE On Site Code: Not reported
WCDB Code: W001
Description: TOXICS CLASS 6.1 LOOSEPACK
CORB Sequence Number: 118235
Sequence Number: 2004160
Mixed Radioactive Flag: False
Designation Code: D
Reported Quantity: 8.339999999999999
Quantity Unit: LB
Kilograms Quantity: 3.7830240650680143
Density Number: 0
Density Quantity: Not reported

Shipments Sent:

CORB Waste Sequence Number: 118235
Waste Sequence Number: 2004162
Sequence Number: 955763
Shipment Date: 5/15/2008
Manifest Document ID: 34993
Reported Quantity: 10
Unit of Measure: LB
Kilograms Quantity: 4.5360000780192
Receiving EPAID: WAD991281767

Waste Sequence Number: 2004160
Sequence Number: 955761
Shipment Date: 5/15/2008
Manifest Document ID: 34993
Reported Quantity: 8.34
Unit of Measure: LB
Kilograms Quantity: 3.78302406506801
Receiving EPAID: WAD991281767

Waste Sequence Number: 2004158
Sequence Number: 955759
Shipment Date: 5/15/2008
Manifest Document ID: 34993
Reported Quantity: 100
Unit of Measure: LB
Kilograms Quantity: 45.360000780192
Receiving EPAID: WAD991281767

Waste Sequence Number: 2004158
Sequence Number: 955758
Shipment Date: 5/15/2008
Manifest Document ID: 34993
Reported Quantity: 600
Unit of Measure: LB

Map ID
Direction
Distance
Elevation

MAP FINDINGS

Site

Database(s)

EDR ID Number
EPA ID Number

PRECISION PATTERN INC (Continued)

1000172416

Kilograms Quantity: 272.160004681152
Receiving EPAID: WAD991281767

Waste Sequence Number: 2004161
Sequence Number: 955762
Shipment Date: 5/15/2008
Manifest Document ID: 34993
Reported Quantity: 83.4
Unit of Measure: LB
Kilograms Quantity: 37.8302406506801
Receiving EPAID: WAD991281767

Waste Sequence Number: 2004163
Sequence Number: 955764
Shipment Date: 9/23/2008
Manifest Document ID: 70440
Reported Quantity: 10
Unit of Measure: LB
Kilograms Quantity: 4.5360000780192
Receiving EPAID: WAD991281767

Waste Sequence Number: 2004159
Sequence Number: 955760
Shipment Date: 9/23/2008
Manifest Document ID: 70440
Reported Quantity: 210
Unit of Measure: LB
Kilograms Quantity: 95.2560016384032
Receiving EPAID: WAD991281767

Waste Stream Off Site Mgmt:
Waste CORB Sequence Number: 118235
Waste Sequence Number: 2004163
Sequence Number: 488123
Received EPAID: WAD991281767
Managed Quantity: 10
Kilogram Quantity: 4.5360000780192014
Recycled Percentage: Not reported
Waste Management System Code: H111

Waste Sequence Number: 2004158
Sequence Number: 488118
Received EPAID: WAD991281767
Managed Quantity: 700
Kilogram Quantity: 317.52000546134411
Recycled Percentage: Not reported
Waste Management System Code: H061

Waste Sequence Number: 2004162
Sequence Number: 488122
Received EPAID: WAD991281767
Managed Quantity: 10
Kilogram Quantity: 4.5360000780192014
Recycled Percentage: Not reported
Waste Management System Code: H141

Waste Sequence Number: 2004161

Map ID
Direction
Distance
Elevation

MAP FINDINGS

Site

Database(s)

EDR ID Number
EPA ID Number

PRECISION PATTERN INC (Continued)

1000172416

Sequence Number: 488121
Received EPAID: WAD991281767
Managed Quantity: 83.400000000000006
Kilogram Quantity: 37.830240650680146
Recycled Percentage: Not reported
Waste Management System Code: H141

Waste Sequence Number: 2004160
Sequence Number: 488120
Received EPAID: WAD991281767
Managed Quantity: 8.339999999999999
Kilogram Quantity: 3.7830240650680143
Recycled Percentage: Not reported
Waste Management System Code: H141

Waste Sequence Number: 2004159
Sequence Number: 488119
Received EPAID: WAD991281767
Managed Quantity: 210
Kilogram Quantity: 95.256001638403234
Recycled Percentage: Not reported
Waste Management System Code: H061

Waste Stream Comments:

CORB Waste Sequence Number: 118235
Comments: ONE TIME CLEANUP
Waste Sequence Number: 2004160
Sequence Number: 1

Comments: ONE TIME CLEANUP
Waste Sequence Number: 2004162
Sequence Number: 1

Comments: ONE TIME CLEANUP
Waste Sequence Number: 2004163
Sequence Number: 1

Comments: ONE TIME CLEANUP
Waste Sequence Number: 2004161
Sequence Number: 1

Waste Stream EPA Code:

CORB Waste Sequence Number: 118235
Waste Sequence Number: 2004161
Sequence Number: 4287593
WCDA Code: D002

Waste Sequence Number: 2004159
Sequence Number: 4287585
WCDA Code: F003

Waste Sequence Number: 2004158
Sequence Number: 4287596
WCDA Code: D035

Waste Sequence Number: 2004159

Map ID
Direction
Distance
Elevation

MAP FINDINGS

Site

Database(s)

EDR ID Number
EPA ID Number

PRECISION PATTERN INC (Continued)

1000172416

Sequence Number:	4287586
WCDA Code:	F005
Waste Sequence Number:	2004162
Sequence Number:	4287594
WCDA Code:	D001
Waste Sequence Number:	2004158
Sequence Number:	4287598
WCDA Code:	F005
Waste Sequence Number:	2004159
Sequence Number:	4287584
WCDA Code:	D035
Waste Sequence Number:	2004158
Sequence Number:	4287595
WCDA Code:	D001
Waste Sequence Number:	2004159
Sequence Number:	4287583
WCDA Code:	D001
Waste Sequence Number:	2004158
Sequence Number:	4287597
WCDA Code:	F003
Waste Stream Source Code:	
CORB Waste Sequence Number:	118235
Waste Sequence Number:	2004159
Sequence Number:	1
WCDD Code:	G06
Waste Sequence Number:	2004160
Sequence Number:	1
WCDD Code:	G19
Waste Sequence Number:	2004163
Sequence Number:	1
WCDD Code:	G19
Waste Sequence Number:	2004161
Sequence Number:	1
WCDD Code:	G19
Waste Sequence Number:	2004158
Sequence Number:	1
WCDD Code:	G07
Waste Sequence Number:	2004162
Sequence Number:	1
WCDD Code:	G19
Name:	PRECISION PATTERN INC
Address:	2620 E G ST
City,State,Zip:	TACOMA, WA 98421

Map ID
Direction
Distance
Elevation

MAP FINDINGS

Site

Database(s)

EDR ID Number
EPA ID Number

PRECISION PATTERN INC (Continued)

1000172416

Facility Address 2:	Not reported
Facility ID:	85239825
EPA ID:	WAD042801944
NAICS:	332997
State Waste Code Desc:	No Activity for 2005
Federal Waste Code Desc:	No Activity for 2005
Form Comm:	No activity for 2005
Data Year:	Not reported
Permit by Rule:	FALSE
Mailing Address 2:	Not reported
Treatment by Generator:	FALSE
Mixed Radioactive Waste:	FALSE
Importer of Hazardous Waste:	FALSE
Immediate Recycler:	FALSE
Treatment/Storage/Disposal/Recycling Facility:	FALSE
Generator of Dangerous Fuel Waste:	FALSE
Generator Marketing to Burner:	FALSE
Other Marketers (i.e., blender, distributor, etc.):	FALSE
Utility Boiler Burner:	FALSE
Industry Boiler Burner:	FALSE
Industrial Furnace:	FALSE
Smelter Defferal:	FALSE
Universal Waste:	Not reported
Off-Specification:	Not reported
LN Address 2:	Not reported
Tax Reg #:	600087981
Business Type:	TOOL MANUFACTURING
Mail Name:	Precision Pattern Inc
Mailing Address:	2620 E G ST
Mailing City,State,Zip:	TACOMA, WA 98421-1907
Legal Organization Name:	Precision Pattern Inc
Legal Organization Type:	Private
Legal Contact:	Don Lundquist
Legal Address:	2620 E G ST
Legal Address 2:	Not reported
Legal City,State,Zip:	TACOMA, WA 98421-1907
Legal Phone Number:	(253)572-4333
Legal Effective Date:	10/16/1972
Land Organization Name:	Don Lundquist
Land Organization Type:	Private
Land Contact:	Don Lundquist
Land Address:	2620 E G ST
Land City,State,Zip:	TACOMA, WA 98421-1907
Land Phone Number:	(253)572-4333
Operator Organization Name:	Precision Pattern Inc
Operator Organization Type:	Private
Operator:	Not reported
Operator Address:	2620 E G ST
Operator Address 2:	Not reported
Operator City,State,Zip:	TACOMA, WA 98421-1907
Operator Phone Number:	253-572-4333
Operator Effective Date:	01/01/1997
Site Contact:	Staci Book
Site Contact Address:	2620 East G Street
Contact City,State,Zip:	TACOMA, WA 98421
Site Contact Phone Number:	(253)572-4333
Site Contact Email:	Sbook@PPATTERN.COM

Map ID
Direction
Distance
Elevation

MAP FINDINGS

Site

Database(s)

EDR ID Number
EPA ID Number

PRECISION PATTERN INC (Continued)

1000172416

Gen Status Code:	SQG
Monthly Generation:	FALSE
Batch Generation:	FALSE
One Time Generation:	FALSE
Transport Own Waste:	FALSE
Tranports Other Waste:	FALSE
Recycler Onsite:	FALSE
Transfer Facility:	FALSE
Other Exemption:	Not reported
UW Battery Gen:	FALSE
Used Oil Transporter:	FALSE
Used Oil Transfer Facility:	FALSE
Used Oil Processor:	FALSE
Used Oil Refiner:	FALSE
Used Oil Fuel Marketer Directs Shipments:	FALSE
Used Oil Fuel Marketer Meets Specs:	FALSE
Site Contact Address 2:	Not reported
Name:	PRECISION PATTERN INC
Address:	2620 E G ST
City,State,Zip:	TACOMA, WA 98421
Facility Address 2:	Not reported
Facility ID:	85239825
EPA ID:	WAD042801944
NAICS:	332997
State Waste Code Desc:	No Activity for 2005
Federal Waste Code Desc:	No Activity for 2005
Form Comm:	No activity for 2005
Data Year:	Not reported
Permit by Rule:	F
Mailing Address 2:	Not reported
Treatment by Generator:	F
Mixed Radioactive Waste:	F
Importer of Hazardous Waste:	F
Immediate Recycler:	F
Treatment/Storage/Disposal/Recycling Facility:	F
Generator of Dangerous Fuel Waste:	F
Generator Marketing to Burner:	F
Other Marketers (i.e., blender, distributor, etc.):	F
Utility Boiler Burner:	F
Industry Boiler Burner:	F
Industrial Furnace:	F
Smelter Defferal:	F
Universal Waste:	Not reported
Off-Specification:	Not reported
LN Address 2:	Not reported
Tax Reg #:	600087981
Business Type:	TOOL MANUFACTURING
Mail Name:	Precision Pattern Inc
Mailing Address:	2620 E G ST
Mailing City,State,Zip:	TACOMA, WA 98421-1907
Legal Organization Name:	Precision Pattern Inc
Legal Organization Type:	Private
Legal Contact:	Don Lundquist
Legal Address:	2620 E G ST
Legal Address 2:	Not reported
Legal City,State,Zip:	TACOMA, WA 98421-1907

Map ID
Direction
Distance
Elevation

MAP FINDINGS

Site

Database(s)

EDR ID Number
EPA ID Number

PRECISION PATTERN INC (Continued)

1000172416

Legal Phone Number: (253)572-4333
Legal Effective Date: 10/16/1972
Land Organization Name: Don Lundquist
Land Organization Type: Private
Land Contact: Don Lundquist
Land Address: 2620 E G ST
Land City,State,Zip: TACOMA, WA 98421-1907
Land Phone Number: (253)572-4333
Operator Organization Name: Precision Pattern Inc
Operator Organization Type: Private
Operator: Not reported
Operator Address: 2620 E G ST
Operator Address 2: Not reported
Operator City,State,Zip: TACOMA, WA 98421-1907
Operator Phone Number: 253-572-4333
Operator Effective Date: 01/01/1997
Site Contact: Dan Hesser
Site Contact Address: 2620 East G Street
Contact City,State,Zip: TACOMA, WA 98421
Site Contact Phone Number: (253)572-4333/891-6619
Site Contact Email: dhesser@ppattern.com
Gen Status Code: SQG
Monthly Generation: F
Batch Generation: F
One Time Generation: F
Transport Own Waste: F
Tranports Other Waste: F
Recycler Onsite: F
Transfer Facility: F
Other Exemption: Not reported
UW Battery Gen: F
Used Oil Transporter: F
Used Oil Transfer Facility: F
Used Oil Processor: F
Used Oil Refiner: F
Used Oil Fuel Marketer Directs Shipments: F
Used Oil Fuel Marketer Meets Specs: F
Site Contact Address 2: Not reported

Name: PRECISION PATTERN INC
Address: 2620 E G ST
City,State,Zip: TACOMA, WA 98421
Facility Address 2: Not reported
Facility ID: 85239825
EPA ID: WAD042801944
NAICS: 332997
State Waste Code Desc: No Activity for 2005
Federal Waste Code Desc: No Activity for 2005
Form Comm: No activity for 2005
Data Year: Not reported
Permit by Rule: No
Mailing Address 2: Not reported
Treatment by Generator: No
Mixed Radioactive Waste: No
Importer of Hazardous Waste: No
Immediate Recycler: No
Treatment/Storage/Disposal/Recycling Facility: No

Map ID
Direction
Distance
Elevation

MAP FINDINGS

Site

Database(s)

EDR ID Number
EPA ID Number

PRECISION PATTERN INC (Continued)

1000172416

Generator of Dangerous Fuel Waste:	No
Generator Marketing to Burner:	No
Other Marketers (i.e., blender, distributor, etc.):	No
Utility Boiler Burner:	No
Industry Boiler Burner:	No
Industrial Furnace:	No
Smelter Defferal:	No
Universal Waste:	Not reported
Off-Specification:	Not reported
LN Address 2:	Not reported
Tax Reg #:	600087981
Business Type:	TOOL MANUFACTURING
Mail Name:	Precision Pattern Inc
Mailing Address:	2620 E G ST
Mailing City,State,Zip:	TACOMA, WA 98421-1907
Legal Organization Name:	Precision Pattern Inc
Legal Organization Type:	Private
Legal Contact:	Don Lundquist
Legal Address:	2620 E G ST
Legal Address 2:	Not reported
Legal City,State,Zip:	TACOMA, WA 98421-1907
Legal Phone Number:	(253)572-4333
Legal Effective Date:	10/16/1972
Land Organization Name:	Not reported
Land Organization Type:	Private
Land Contact:	Don Lundquist
Land Address:	2620 E G ST
Land City,State,Zip:	TACOMA, WA 98421-1907
Land Phone Number:	(253)572-4333
Operator Organization Name:	Precision Pattern Inc
Operator Organization Type:	Private
Operator:	Not reported
Operator Address:	2620 E G ST
Operator Address 2:	Not reported
Operator City,State,Zip:	TACOMA, WA 98421-1907
Operator Phone Number:	253-572-4333
Operator Effective Date:	01/01/1997
Site Contact:	Staci Book
Site Contact Address:	2620 East G Street
Contact City,State,Zip:	TACOMA, WA 98421
Site Contact Phone Number:	(253)572-4333
Site Contact Email:	Sbook@PPATTERN.COM
Gen Status Code:	SQG
Monthly Generation:	No
Batch Generation:	No
One Time Generation:	Yes
Transport Own Waste:	No
Tranports Other Waste:	No
Recycler Onsite:	No
Transfer Facility:	No
Other Exemption:	Not reported
UW Battery Gen:	No
Used Oil Transporter:	No
Used Oil Transfer Facility:	No
Used Oil Processor:	No
Used Oil Refiner:	No
Used Oil Fuel Marketer Directs Shipments:	No

MAP FINDINGS

Map ID			EDR ID Number
Direction			EPA ID Number
Distance			
Elevation	Site	Database(s)	

PRECISION PATTERN INC (Continued)

1000172416

Used Oil Fuel Marketer Meets Specs: No
 Site Contact Address 2: Not reported

31
SW
< 1/8
0.119 mi.
627 ft.

HJB MARINE
601 E 26TH ST
TACOMA, WA 98421

WA ALLSITES S109824733
N/A

Relative:
Higher
Actual:
54 ft.

ALLSITES:
 Name: HJB MARINE
 Facility Id: 3081

32
East
< 1/8
0.122 mi.
646 ft.

PLYTAC
801 E 25TH
TACOMA, WA 98401

WA ALLSITES 1011932227
FINDS N/A

Relative:
Lower
Actual:
19 ft.

ALLSITES:
 Name: PLYTAC
 Facility Id: 8091750

FINDS:
 Registry ID: 110037547447

Click Here:
 Environmental Interest/Information System:
 Washington Facility / Site Identification System (WA-FSIS) provides a means to query and display data maintained by the Washington Department of Ecology. This system contains key information for each facility/site that is currently, or has been, of interest to the Air Quality, Dam Safety, Hazardous Waste, Toxics Cleanup, and Water Quality Programs.

[Click this hyperlink](#) while viewing on your computer to access additional FINDS: detail in the EDR Site Report.

H33
SE
< 1/8
0.124 mi.
657 ft.

CARAUSTAR
808 E 26TH ST
TACOMA, WA 98421
Site 1 of 2 in cluster H

WA SWF/LF S118344775
WA ALLSITES N/A
WA ASBESTOS
WA MANIFEST

Relative:
Lower
Actual:
19 ft.

SWF/LF:
 Name: CARAUSTAR TACOMA PAPERBOARD
 Address: 808 EAST 26TH ST
 City,State,Zip: TACOMA, WA 98421
 Facility ID: 3313
 Region: STATE
 Permit Status: Exempt
 Contact Organization: Caraustar Tacoma Paperboard
 Contact Address1: 808 East 26th St
 Contact Address2: Not reported
 Contact City: Tacoma

Map ID
Direction
Distance
Elevation

MAP FINDINGS

Site

Database(s)

EDR ID Number
EPA ID Number

CARAUSTAR (Continued)

S118344775

Contact State: WA
Contact Postal: 98421
Contact EMail: mike.trussell@caraustar.com
Contact Phone: (253) 502-5720
Contact Phone Ext: Not reported
Permit No: Not reported
Phone: 253-627-1197
Operator Name: Not reported
Operator Organization: Caraustar Tacoma Paperboard
Operator EMail: Not reported
Operator Title: Not reported
Recycle Survey Code: Not reported
Ownership: PRIVATE
Facility Type: Recycling (non-regulated)
Contact Name: Mike Trussell
Contact Title: Plant Process Engineer
Year Closed: Not reported
Open to Public Flag: No
Website: Not reported
Latitude: Not reported
Longitude: Not reported

ALLSITES:

Name: CARAUSTAR
Facility Id: 1685

ASBESTOS:

Name: Not reported
Address: 808 E 26TH ST
City,State,Zip: TACOMA, WA
Facility Type: Not reported
Parent ID: Not reported
Form ID: 141946#190038735
Notice Date: 09/17/2019
Start Date: 05/20/2019
Completion Date: 09/19/2019
Initial: Not reported
Amended: Not reported
On Hold: Not reported
Off Hold: Not reported
Emergency: Not reported
Site Hours Start: Not reported
Site Hours End: Not reported
Sunday: Not reported
Monday: Not reported
Tuesday: Not reported
Wednesday: Not reported
Thursday: Not reported
Friday: Not reported
Saturday: Not reported
Contractor ID: Not reported
Phone: Not reported
Job Site CAS: Not reported
Project Form Email: Not reported
Property Owner Name: Not reported
Property Owner Agent: Not reported

Map ID
Direction
Distance
Elevation

MAP FINDINGS

Site

Database(s)

EDR ID Number
EPA ID Number

CARAUSTAR (Continued)

S118344775

Property Owner Company:	TACOMA ABATEMENT CO LLC (TACOMA) (ABCN00001532)
Property Owner Address:	Not reported
Property Owner City:	Not reported
Property Owner State:	Not reported
Property Owner Zip4:	Not reported
Property Owner Phone:	Not reported
Job Site Room:	Not reported
Facility Age:	Not reported
Facility Size:	Not reported
Facility Remodel:	Not reported
Facility Demo:	Not reported
Facility Repair:	Not reported
Facility Maint:	Not reported
Removed:	Not reported
Encapsulated:	Not reported
Quantity Sq Ft:	Not reported
Fireproofing:	Not reported
Popcorn Ceiling:	Not reported
CAB:	Not reported
Sheet Vinyl:	Not reported
Asbestos Paper:	Not reported
Boiler Insulation:	Not reported
Duct Paper:	Not reported
VAT:	Not reported
Roofing:	Not reported
Sq Ft Other:	Not reported
Sq Ft Other Text:	Not reported
Quantity Lin Ft:	Not reported
Mag Pipe Insulation:	Not reported
Air Cell Pipe Insulation:	Not reported
Ducting Insulation:	Not reported
Cement Asbestos Pipe:	Not reported
Mudded Pipe Insulation:	Not reported
Duct Tape:	Not reported
Lin Ft Other1:	Not reported
Lin Ft Other1 Text:	Not reported
Lin Ft Other2:	Not reported
Lin Ft Other2 Text:	Not reported
Indoors:	Not reported
Outdoors:	Not reported
Neg Pres Enclosure:	Not reported
Glove Bag:	Not reported
Mini Enclosure:	Not reported
Critical Barriers:	Not reported
Wrap And Cut:	Not reported
Wet Methods:	Not reported
HEPA Vacuum:	Not reported
MANUALMETHODS :	Not reported
Other CM1:	Not reported
Other CM1 Text:	Not reported
Other CM2:	Not reported
Other CM2 Text:	Not reported
Half Mask APR:	Not reported
Full Face APR:	Not reported
PAPR:	Not reported
Type C Continuous:	Not reported
Type C Pressure:	Not reported

Map ID
Direction
Distance
Elevation

MAP FINDINGS

Site

Database(s)

EDR ID Number
EPA ID Number

CARAUSTAR (Continued)

S118344775

Other Resp Pro:	Not reported
Other Resp Pro Text:	Not reported
Comments:	Not reported
Date Time Submitted:	Not reported
Submitter IP Address:	Not reported
Region:	3
UBI:	603144219
Notice type:	Initial
Project Type:	Air cell Pipe Insulation
Supervisor:	Matthew Ware (ABAS00030943) ACTIVE
Supervisor Phone:	Not reported
Certificate Status:	ACTIVE
Name:	Not reported
Address:	808 E 26TH ST
City,State,Zip:	TACOMA, WA
Facility Type:	Not reported
Parent ID:	Not reported
Form ID:	141946#190038735
Notice Date:	05/08/2019
Start Date:	05/20/2019
Completion Date:	05/23/2019
Initial:	Not reported
Amended:	Not reported
On Hold:	Not reported
Off Hold:	Not reported
Emergency:	Not reported
Site Hours Start:	Not reported
Site Hours End:	Not reported
Sunday:	Not reported
Monday:	Not reported
Tuesday:	Not reported
Wednesday:	Not reported
Thursday:	Not reported
Friday:	Not reported
Saturday:	Not reported
Contractor ID:	Not reported
Phone:	Not reported
Job Site CAS:	Not reported
Project Form Email:	Not reported
Property Owner Name:	Not reported
Property Owner Agent:	Not reported
Property Owner Company:	TACOMA ABATEMENT CO LLC (TACOMA) (ABCN00001532)
Property Owner Address:	Not reported
Property Owner City:	Not reported
Property Owner State:	Not reported
Property Owner Zip4:	Not reported
Property Owner Phone:	Not reported
Job Site Room:	Not reported
Facility Age:	Not reported
Facility Size:	Not reported
Facility Remodel:	Not reported
Facility Demo:	Not reported
Facility Repair:	Not reported
Facility Maint:	Not reported
Removed:	Not reported
Encapsulated:	Not reported

Map ID
Direction
Distance
Elevation

MAP FINDINGS

Site

Database(s)

EDR ID Number
EPA ID Number

CARAUSTAR (Continued)

S118344775

Quantity Sq Ft:	Not reported
Fireproofing:	Not reported
Popcorn Ceiling:	Not reported
CAB:	Not reported
Sheet Vinyl:	Not reported
Asbestos Paper:	Not reported
Boiler Insulation:	Not reported
Duct Paper:	Not reported
VAT:	Not reported
Roofing:	Not reported
Sq Ft Other:	Not reported
Sq Ft Other Text:	Not reported
Quantity Lin Ft:	Not reported
Mag Pipe Insulation:	Not reported
Air Cell Pipe Insulation:	Not reported
Ducting Insulation:	Not reported
Cement Asbestos Pipe:	Not reported
Mudded Pipe Insulation:	Not reported
Duct Tape:	Not reported
Lin Ft Other1:	Not reported
Lin Ft Other1 Text:	Not reported
Lin Ft Other2:	Not reported
Lin Ft Other2 Text:	Not reported
Indoors:	Not reported
Outdoors:	Not reported
Neg Pres Enclosure:	Not reported
Glove Bag:	Not reported
Mini Enclosure:	Not reported
Critical Barriers:	Not reported
Wrap And Cut:	Not reported
Wet Methods:	Not reported
HEPA Vacuum:	Not reported
MANUALMETHODS :	Not reported
Other CM1:	Not reported
Other CM1 Text:	Not reported
Other CM2:	Not reported
Other CM2 Text:	Not reported
Half Mask APR:	Not reported
Full Face APR:	Not reported
PAPR:	Not reported
Type C Continuous:	Not reported
Type C Pressure:	Not reported
Other Resp Pro:	Not reported
Other Resp Pro Text:	Not reported
Comments:	Not reported
Date Time Submitted:	Not reported
Submitter IP Address:	Not reported
Region:	3
UBI:	603144219
Notice type:	Initial
Project Type:	Air cell Pipe Insulation
Supervisor:	Matthew Ware (ABAS00030943) ACTIVE
Supervisor Phone:	Not reported
Certificate Status:	ACTIVE
Name:	Not reported
Address:	808 EAST 26TH STREET

Map ID
Direction
Distance
Elevation

MAP FINDINGS

Site

Database(s)

EDR ID Number
EPA ID Number

CARAUSTAR (Continued)

S118344775

City,State,Zip:	TACOMA, WA
Facility Type:	Not reported
Parent ID:	Not reported
Form ID:	152368#1291223788
Notice Date:	12/12/2019
Start Date:	12/05/2019
Completion Date:	12/04/2020
Initial:	Not reported
Amended:	Not reported
On Hold:	Not reported
Off Hold:	Not reported
Emergency:	Not reported
Site Hours Start:	Not reported
Site Hours End:	Not reported
Sunday:	Not reported
Monday:	Not reported
Tuesday:	Not reported
Wednesday:	Not reported
Thursday:	Not reported
Friday:	Not reported
Saturday:	Not reported
Contractor ID:	Not reported
Phone:	Not reported
Job Site CAS:	Not reported
Project Form Email:	Not reported
Property Owner Name:	Not reported
Property Owner Agent:	Not reported
Property Owner Company:	PERFORMANCE ABATEMENT SRVC INC (LENEXA) (ABCN00001016)
Property Owner Address:	Not reported
Property Owner City:	Not reported
Property Owner State:	Not reported
Property Owner Zip4:	Not reported
Property Owner Phone:	Not reported
Job Site Room:	Not reported
Facility Age:	Not reported
Facility Size:	Not reported
Facility Remodel:	Not reported
Facility Demo:	Not reported
Facility Repair:	Not reported
Facility Maint:	Not reported
Removed:	Not reported
Encapsulated:	Not reported
Quantity Sq Ft:	Not reported
Fireproofing:	Not reported
Popcorn Ceiling:	Not reported
CAB:	Not reported
Sheet Vinyl:	Not reported
Asbestos Paper:	Not reported
Boiler Insulation:	Not reported
Duct Paper:	Not reported
VAT:	Not reported
Roofing:	Not reported
Sq Ft Other:	Not reported
Sq Ft Other Text:	Not reported
Quantity Lin Ft:	Not reported
Mag Pipe Insulation:	Not reported
Air Cell Pipe Insulation:	Not reported

Map ID
Direction
Distance
Elevation

MAP FINDINGS

Site

Database(s)

EDR ID Number
EPA ID Number

CARAUSTAR (Continued)

S118344775

Ducting Insulation:	Not reported
Cement Asbestos Pipe:	Not reported
Mudded Pipe Insulation:	Not reported
Duct Tape:	Not reported
Lin Ft Other1:	Not reported
Lin Ft Other1 Text:	Not reported
Lin Ft Other2:	Not reported
Lin Ft Other2 Text:	Not reported
Indoors:	Not reported
Outdoors:	Not reported
Neg Pres Enclosure:	Not reported
Glove Bag:	Not reported
Mini Enclosure:	Not reported
Critical Barriers:	Not reported
Wrap And Cut:	Not reported
Wet Methods:	Not reported
HEPA Vacuum:	Not reported
MANUALMETHODS :	Not reported
Other CM1:	Not reported
Other CM1 Text:	Not reported
Other CM2:	Not reported
Other CM2 Text:	Not reported
Half Mask APR:	Not reported
Full Face APR:	Not reported
PAPR:	Not reported
Type C Continuous:	Not reported
Type C Pressure:	Not reported
Other Resp Pro:	Not reported
Other Resp Pro Text:	Not reported
Comments:	Not reported
Date Time Submitted:	Not reported
Submitter IP Address:	Not reported
Region:	3
UBI:	601018806
Notice type:	Initial
Project Type:	Other Square Footage
Supervisor:	ERIK FULWILER (ABAS00021633) ACTIVE
Supervisor Phone:	Not reported
Certificate Status:	ACTIVE
Name:	Not reported
Address:	808 EAST 26TH STREET
City,State,Zip:	TACOMA, WA
Facility Type:	Not reported
Parent ID:	Not reported
Form ID:	152368#1291223788
Notice Date:	12/09/2019
Start Date:	12/05/2019
Completion Date:	12/04/2020
Initial:	Not reported
Amended:	Not reported
On Hold:	Not reported
Off Hold:	Not reported
Emergency:	Not reported
Site Hours Start:	Not reported
Site Hours End:	Not reported
Sunday:	Not reported

Map ID
Direction
Distance
Elevation

MAP FINDINGS

Site

Database(s)

EDR ID Number
EPA ID Number

CARAUSTAR (Continued)

S118344775

Monday:	Not reported
Tuesday:	Not reported
Wednesday:	Not reported
Thursday:	Not reported
Friday:	Not reported
Saturday:	Not reported
Contractor ID:	Not reported
Phone:	Not reported
Job Site CAS:	Not reported
Project Form Email:	Not reported
Property Owner Name:	Not reported
Property Owner Agent:	Not reported
Property Owner Company:	PERFORMANCE ABATEMENT SRVC INC (LENEXA) (ABCN00001016)
Property Owner Address:	Not reported
Property Owner City:	Not reported
Property Owner State:	Not reported
Property Owner Zip4:	Not reported
Property Owner Phone:	Not reported
Job Site Room:	Not reported
Facility Age:	Not reported
Facility Size:	Not reported
Facility Remodel:	Not reported
Facility Demo:	Not reported
Facility Repair:	Not reported
Facility Maint:	Not reported
Removed:	Not reported
Encapsulated:	Not reported
Quantity Sq Ft:	Not reported
Fireproofing:	Not reported
Popcorn Ceiling:	Not reported
CAB:	Not reported
Sheet Vinyl:	Not reported
Asbestos Paper:	Not reported
Boiler Insulation:	Not reported
Duct Paper:	Not reported
VAT:	Not reported
Roofing:	Not reported
Sq Ft Other:	Not reported
Sq Ft Other Text:	Not reported
Quantity Lin Ft:	Not reported
Mag Pipe Insulation:	Not reported
Air Cell Pipe Insulation:	Not reported
Ducting Insulation:	Not reported
Cement Asbestos Pipe:	Not reported
Mudded Pipe Insulation:	Not reported
Duct Tape:	Not reported
Lin Ft Other1:	Not reported
Lin Ft Other1 Text:	Not reported
Lin Ft Other2:	Not reported
Lin Ft Other2 Text:	Not reported
Indoors:	Not reported
Outdoors:	Not reported
Neg Pres Enclosure:	Not reported
Glove Bag:	Not reported
Mini Enclosure:	Not reported
Critical Barriers:	Not reported
Wrap And Cut:	Not reported

Map ID
Direction
Distance
Elevation

MAP FINDINGS

Site

Database(s)

EDR ID Number
EPA ID Number

CARAUSTAR (Continued)

S118344775

Wet Methods:	Not reported
HEPA Vacuum:	Not reported
MANUALMETHODS :	Not reported
Other CM1:	Not reported
Other CM1 Text:	Not reported
Other CM2:	Not reported
Other CM2 Text:	Not reported
Half Mask APR:	Not reported
Full Face APR:	Not reported
PAPR:	Not reported
Type C Continuous:	Not reported
Type C Pressure:	Not reported
Other Resp Pro:	Not reported
Other Resp Pro Text:	Not reported
Comments:	Not reported
Date Time Submitted:	Not reported
Submitter IP Address:	Not reported
Region:	3
UBI:	601018806
Notice type:	Initial
Project Type:	Other Square Footage
Supervisor:	ERIK FULWILER (ABAS00021633) ACTIVE
Supervisor Phone:	Not reported
Certificate Status:	ACTIVE
Name:	Not reported
Address:	808 EAST 26TH STREET
City,State,Zip:	TACOMA, WA
Facility Type:	Not reported
Parent ID:	Not reported
Form ID:	152368#1291223788
Notice Date:	12/09/2019
Start Date:	12/05/2019
Completion Date:	12/04/2020
Initial:	Not reported
Amended:	Not reported
On Hold:	Not reported
Off Hold:	Not reported
Emergency:	Not reported
Site Hours Start:	Not reported
Site Hours End:	Not reported
Sunday:	Not reported
Monday:	Not reported
Tuesday:	Not reported
Wednesday:	Not reported
Thursday:	Not reported
Friday:	Not reported
Saturday:	Not reported
Contractor ID:	Not reported
Phone:	Not reported
Job Site CAS:	Not reported
Project Form Email:	Not reported
Property Owner Name:	Not reported
Property Owner Agent:	Not reported
Property Owner Company:	PERFORMANCE ABATEMENT SRVC INC (LENEXA) (ABCN00001016)
Property Owner Address:	Not reported
Property Owner City:	Not reported

Map ID
Direction
Distance
Elevation

MAP FINDINGS

Site

Database(s)

EDR ID Number
EPA ID Number

CARAUSTAR (Continued)

S118344775

Property Owner State:	Not reported
Property Owner Zip4:	Not reported
Property Owner Phone:	Not reported
Job Site Room:	Not reported
Facility Age:	Not reported
Facility Size:	Not reported
Facility Remodel:	Not reported
Facility Demo:	Not reported
Facility Repair:	Not reported
Facility Maint:	Not reported
Removed:	Not reported
Encapsulated:	Not reported
Quantity Sq Ft:	Not reported
Fireproofing:	Not reported
Popcorn Ceiling:	Not reported
CAB:	Not reported
Sheet Vinyl:	Not reported
Asbestos Paper:	Not reported
Boiler Insulation:	Not reported
Duct Paper:	Not reported
VAT:	Not reported
Roofing:	Not reported
Sq Ft Other:	Not reported
Sq Ft Other Text:	Not reported
Quantity Lin Ft:	Not reported
Mag Pipe Insulation:	Not reported
Air Cell Pipe Insulation:	Not reported
Ducting Insulation:	Not reported
Cement Asbestos Pipe:	Not reported
Mudded Pipe Insulation:	Not reported
Duct Tape:	Not reported
Lin Ft Other1:	Not reported
Lin Ft Other1 Text:	Not reported
Lin Ft Other2:	Not reported
Lin Ft Other2 Text:	Not reported
Indoors:	Not reported
Outdoors:	Not reported
Neg Pres Enclosure:	Not reported
Glove Bag:	Not reported
Mini Enclosure:	Not reported
Critical Barriers:	Not reported
Wrap And Cut:	Not reported
Wet Methods:	Not reported
HEPA Vacuum:	Not reported
MANUALMETHODS :	Not reported
Other CM1:	Not reported
Other CM1 Text:	Not reported
Other CM2:	Not reported
Other CM2 Text:	Not reported
Half Mask APR:	Not reported
Full Face APR:	Not reported
PAPR:	Not reported
Type C Continuous:	Not reported
Type C Pressure:	Not reported
Other Resp Pro:	Not reported
Other Resp Pro Text:	Not reported
Comments:	Not reported

Map ID
Direction
Distance
Elevation

MAP FINDINGS

Site

Database(s)

EDR ID Number
EPA ID Number

CARAUSTAR (Continued)

S118344775

Date Time Submitted:	Not reported
Submitter IP Address:	Not reported
Region:	3
UBI:	601018806
Notice type:	Initial
Project Type:	Other Square Footage
Supervisor:	ERIK FULWILER (ABAS00021633) ACTIVE
Supervisor Phone:	Not reported
Certificate Status:	ACTIVE
Name:	Not reported
Address:	808 EAST 26TH STREET
City,State,Zip:	TACOMA, WA
Facility Type:	Not reported
Parent ID:	Not reported
Form ID:	152368#1291223788
Notice Date:	12/05/2019
Start Date:	12/05/2019
Completion Date:	12/04/2020
Initial:	Not reported
Amended:	Not reported
On Hold:	Not reported
Off Hold:	Not reported
Emergency:	Not reported
Site Hours Start:	Not reported
Site Hours End:	Not reported
Sunday:	Not reported
Monday:	Not reported
Tuesday:	Not reported
Wednesday:	Not reported
Thursday:	Not reported
Friday:	Not reported
Saturday:	Not reported
Contractor ID:	Not reported
Phone:	Not reported
Job Site CAS:	Not reported
Project Form Email:	Not reported
Property Owner Name:	Not reported
Property Owner Agent:	Not reported
Property Owner Company:	PERFORMANCE ABATEMENT SRVC INC (LENEXA) (ABCN00001016)
Property Owner Address:	Not reported
Property Owner City:	Not reported
Property Owner State:	Not reported
Property Owner Zip4:	Not reported
Property Owner Phone:	Not reported
Job Site Room:	Not reported
Facility Age:	Not reported
Facility Size:	Not reported
Facility Remodel:	Not reported
Facility Demo:	Not reported
Facility Repair:	Not reported
Facility Maint:	Not reported
Removed:	Not reported
Encapsulated:	Not reported
Quantity Sq Ft:	Not reported
Fireproofing:	Not reported
Popcorn Ceiling:	Not reported

Map ID
 Direction
 Distance
 Elevation

MAP FINDINGS

Site

Database(s)

EDR ID Number
 EPA ID Number

CARAUSTAR (Continued)

S118344775

CAB:	Not reported
Sheet Vinyl:	Not reported
Asbestos Paper:	Not reported
Boiler Insulation:	Not reported
Duct Paper:	Not reported
VAT:	Not reported
Roofing:	Not reported
Sq Ft Other:	Not reported
Sq Ft Other Text:	Not reported
Quantity Lin Ft:	Not reported
Mag Pipe Insulation:	Not reported
Air Cell Pipe Insulation:	Not reported
Ducting Insulation:	Not reported
Cement Asbestos Pipe:	Not reported
Mudded Pipe Insulation:	Not reported
Duct Tape:	Not reported
Lin Ft Other1:	Not reported
Lin Ft Other1 Text:	Not reported
Lin Ft Other2:	Not reported
Lin Ft Other2 Text:	Not reported
Indoors:	Not reported
Outdoors:	Not reported
Neg Pres Enclosure:	Not reported
Glove Bag:	Not reported
Mini Enclosure:	Not reported
Critical Barriers:	Not reported
Wrap And Cut:	Not reported
Wet Methods:	Not reported
HEPA Vacuum:	Not reported
MANUALMETHODS :	Not reported
Other CM1:	Not reported
Other CM1 Text:	Not reported
Other CM2:	Not reported
Other CM2 Text:	Not reported
Half Mask APR:	Not reported
Full Face APR:	Not reported
PAPR:	Not reported
Type C Continuous:	Not reported
Type C Pressure:	Not reported
Other Resp Pro:	Not reported
Other Resp Pro Text:	Not reported
Comments:	Not reported
Date Time Submitted:	Not reported
Submitter IP Address:	Not reported
Region:	3
UBI:	601018806
Notice type:	Initial
Project Type:	Other Square Footage
Supervisor:	ERIK FULWILER (ABAS00021633) ACTIVE
Supervisor Phone:	Not reported
Certificate Status:	ACTIVE

WA MANIFEST:

Name:	CARAUSTAR
Address:	808 E 26TH ST
City,State,Zip:	TACOMA, WA 98421
Facility Address 2:	Not reported

Map ID
Direction
Distance
Elevation

MAP FINDINGS

Site

Database(s)

EDR ID Number
EPA ID Number

CARAUSTAR (Continued)

S118344775

Facility ID:	1685
EPA ID:	WAH000050232
NAICS:	322130
State Waste Code Desc:	Not reported
Federal Waste Code Desc:	D001
Form Comm:	Not reported
Data Year:	2017
Permit by Rule:	False
Mailing Address 2:	Not reported
Treatment by Generator:	False
Mixed Radioactive Waste:	False
Importer of Hazardous Waste:	False
Immediate Recycler:	False
Treatment/Storage/Disposal/Recycling Facility:	False
Generator of Dangerous Fuel Waste:	False
Generator Marketing to Burner:	False
Other Marketers (i.e., blender, distributor, etc.):	False
Utility Boiler Burner:	False
Industry Boiler Burner:	False
Industrial Furnace:	False
Smelter Defferal:	False
Universal Waste:	Not reported
Off-Specification:	Not reported
LN Address 2:	Ste 300
Tax Reg #:	602231398
Business Type:	Not reported
Mail Name:	Not reported
Mailing Address:	808 E 26th St
Mailing City,State,Zip:	Tacoma, WA 98421
Legal Organization Name:	Caraustar Industries Inc
Legal Organization Type:	Private
Legal Contact:	Not reported
Legal Address:	5000 Austell Powder Springs Rd
Legal Address 2:	Ste 300
Legal City,State,Zip:	Austell, GA 30106
Legal Phone Number:	(770)948-3101
Legal Effective Date:	01/01/2002
Land Organization Name:	Caraustar Industries Inc
Land Organization Type:	Private
Land Contact:	Not reported
Land Address:	5000 Austell Powder Springs Rd
Land City,State,Zip:	Austell, GA 30106
Land Phone Number:	(770)948-3101
Operator Organization Name:	Caraustar Tacoma Paperboard
Operator Organization Type:	Private
Operator:	Not reported
Operator Address:	808 E 26th St
Operator Address 2:	Not reported
Operator City,State,Zip:	Tacoma, WA 98421
Operator Phone Number:	(253)627-1197
Operator Effective Date:	01/01/2002
Site Contact:	Not reported
Site Contact Address:	Not reported
Contact City,State,Zip:	Not reported
Site Contact Phone Number:	Not reported
Site Contact Email:	Not reported
Gen Status Code:	SQG

Map ID
Direction
Distance
Elevation

MAP FINDINGS

Site

Database(s)

EDR ID Number
EPA ID Number

CARAUSTAR (Continued)

S118344775

Monthly Generation:	False
Batch Generation:	True
One Time Generation:	False
Transport Own Waste:	False
Tranports Other Waste:	False
Recycler Onsite:	False
Transfer Facility:	False
Other Exemption:	Not reported
UW Battery Gen:	False
Used Oil Transporter:	False
Used Oil Transfer Facility:	False
Used Oil Processor:	False
Used Oil Refiner:	False
Used Oil Fuel Marketer Directs Shipments:	False
Used Oil Fuel Marketer Meets Specs:	False
Site Contact Address 2:	Not reported
Name:	CARAUSTAR
Address:	808 E 26TH ST
City,State,Zip:	TACOMA, WA 98421
Facility Address 2:	Not reported
Facility ID:	1685
EPA ID:	WAH000050232
NAICS:	322130
State Waste Code Desc:	Not reported
Federal Waste Code Desc:	D001
Form Comm:	Not reported
Data Year:	2017
Permit by Rule:	False
Mailing Address 2:	Not reported
Treatment by Generator:	False
Mixed Radioactive Waste:	False
Importer of Hazardous Waste:	False
Immediate Recycler:	False
Treatment/Storage/Disposal/Recycling Facility:	False
Generator of Dangerous Fuel Waste:	False
Generator Marketing to Burner:	False
Other Marketers (i.e., blender, distributor, etc.):	False
Utility Boiler Burner:	False
Industry Boiler Burner:	False
Industrial Furnace:	False
Smelter Defferal:	False
Universal Waste:	Not reported
Off-Specification:	Not reported
LN Address 2:	Ste 300
Tax Reg #:	602231398
Business Type:	Paperboard Mill
Mail Name:	Caraustar Tacoma Paperboard
Mailing Address:	808 E 26th St
Mailing City,State,Zip:	Tacoma, WA 98421
Legal Organization Name:	Caraustar Industries Inc
Legal Organization Type:	Private
Legal Contact:	Not reported
Legal Address:	5000 Austell Powder Springs Rd
Legal Address 2:	Ste 300
Legal City,State,Zip:	Austell, GA 30106
Legal Phone Number:	(770)948-3101

Map ID
Direction
Distance
Elevation

MAP FINDINGS

Site

Database(s)

EDR ID Number
EPA ID Number

CARAUSTAR (Continued)

S118344775

Legal Effective Date:	01/01/2002
Land Organization Name:	Caraustar Industries Inc
Land Organization Type:	Private
Land Contact:	Not reported
Land Address:	5000 Austell Powder Springs Rd
Land City,State,Zip:	Austell, GA 30106
Land Phone Number:	(770)948-3101
Operator Organization Name:	Caraustar Tacoma Paperboard
Operator Organization Type:	Private
Operator:	Not reported
Operator Address:	808 E 26th St
Operator Address 2:	Not reported
Operator City,State,Zip:	Tacoma, WA 98421
Operator Phone Number:	(253)627-1197
Operator Effective Date:	01/01/2002
Site Contact:	Mark Lindstrom
Site Contact Address:	808 E 26th St
Contact City,State,Zip:	Tacoma, WA 98421
Site Contact Phone Number:	(253)627-1197
Site Contact Email:	mark.lindstrom@caraustar.com
Gen Status Code:	SQG
Monthly Generation:	False
Batch Generation:	True
One Time Generation:	False
Transport Own Waste:	False
Tranports Other Waste:	False
Recycler Onsite:	False
Transfer Facility:	False
Other Exemption:	Not reported
UW Battery Gen:	False
Used Oil Transporter:	False
Used Oil Transfer Facility:	False
Used Oil Processor:	False
Used Oil Refiner:	False
Used Oil Fuel Marketer Directs Shipments:	False
Used Oil Fuel Marketer Meets Specs:	False
Site Contact Address 2:	Not reported
Name:	CARAUSTAR
Address:	808 E 26TH ST
City,State,Zip:	TACOMA, WA 98421
Facility Address 2:	Not reported
Facility ID:	1685
EPA ID:	WAH000050232
NAICS:	322130
State Waste Code Desc:	Not reported
Federal Waste Code Desc:	D001
Form Comm:	Not reported
Data Year:	2016
Permit by Rule:	False
Mailing Address 2:	Not reported
Treatment by Generator:	False
Mixed Radioactive Waste:	False
Importer of Hazardous Waste:	False
Immediate Recycler:	False
Treatment/Storage/Disposal/Recycling Facility:	False
Generator of Dangerous Fuel Waste:	False

Map ID
Direction
Distance
Elevation

MAP FINDINGS

Site

Database(s)

EDR ID Number
EPA ID Number

CARAUSTAR (Continued)

S118344775

Generator Marketing to Burner:	False
Other Marketers (i.e., blender, distributor, etc.):	False
Utility Boiler Burner:	False
Industry Boiler Burner:	False
Industrial Furnace:	False
Smelter Defferal:	False
Universal Waste:	Not reported
Off-Specification:	Not reported
LN Address 2:	Ste 300
Tax Reg #:	602231398
Business Type:	Paperboard Mill
Mail Name:	Caraustar Tacoma Paperboard
Mailing Address:	808 E 26th St
Mailing City,State,Zip:	Tacoma, WA 98421
Legal Organization Name:	Caraustar Industries Inc
Legal Organization Type:	Private
Legal Contact:	Not reported
Legal Address:	5000 Austell Powder Springs Rd
Legal Address 2:	Ste 300
Legal City,State,Zip:	Austell, GA 30106
Legal Phone Number:	(770)948-3101
Legal Effective Date:	01/01/2002
Land Organization Name:	Caraustar Industries Inc
Land Organization Type:	Private
Land Contact:	Not reported
Land Address:	5000 Austell Powder Springs Rd
Land City,State,Zip:	Austell, GA 30106
Land Phone Number:	(770)948-3101
Operator Organization Name:	Caraustar Tacoma Paperboard
Operator Organization Type:	Private
Operator:	Not reported
Operator Address:	808 E 26th St
Operator Address 2:	Not reported
Operator City,State,Zip:	Tacoma, WA 98421
Operator Phone Number:	(253)627-1197
Operator Effective Date:	01/01/2002
Site Contact:	Mark Lindstrom
Site Contact Address:	808 E 26th St
Contact City,State,Zip:	Tacoma, WA 98421
Site Contact Phone Number:	(253)627-1197
Site Contact Email:	mark.lindstrom@caraustar.com
Gen Status Code:	SQG
Monthly Generation:	True
Batch Generation:	False
One Time Generation:	False
Transport Own Waste:	False
Tranports Other Waste:	False
Recycler Onsite:	False
Transfer Facility:	False
Other Exemption:	Not reported
UW Battery Gen:	False
Used Oil Transporter:	False
Used Oil Transfer Facility:	False
Used Oil Processor:	False
Used Oil Refiner:	False
Used Oil Fuel Marketer Directs Shipments:	False
Used Oil Fuel Marketer Meets Specs:	False

Map ID
 Direction
 Distance
 Elevation

MAP FINDINGS

Site

Database(s)

EDR ID Number
 EPA ID Number

CARAUSTAR (Continued)

S118344775

Site Contact Address 2: Not reported

H34
SE
 < 1/8
 0.124 mi.
 657 ft.

CARAUSTAR
808 E 26TH ST
TACOMA, WA 98421

RCRA-VSQQ 1018282550
WAH000050232

Site 2 of 2 in cluster H

Relative:
Lower
Actual:
 19 ft.

RCRA Listings:
 Date Form Received by Agency: 2019-03-05 00:00:00.0
 Handler Name: CARAUSTAR
 Handler Address: 808 E 26TH ST
 Handler City,State,Zip: TACOMA, WA 98421
 EPA ID: WAH000050232
 Contact Name: MIKE TRUSSELL
 Contact Address: 808 E 26TH ST
 Contact City,State,Zip: TACOMA, WA 98421
 Contact Telephone: 253-627-1197
 Contact Fax: Not reported
 Contact Email: MIKE.TRUSSELL@CARAUSTAR.COM
 Contact Title: Not reported
 EPA Region: 10
 Land Type: Private
 Federal Waste Generator Description: Conditionally Exempt Small Quantity Generator
 Non-Notifier: Not reported
 Biennial Report Cycle: Not reported
 Accessibility: Not reported
 Active Site Indicator: Handler Activities
 State District Owner: WA
 State District: SWRO
 Mailing Address: 808 E 26TH ST
 Mailing City,State,Zip: TACOMA, WA 98421
 Owner Name: CARAUSTAR INDUSTRIES INC
 Owner Type: Private
 Operator Name: CARAUSTAR TACOMA PAPERBOARD
 Operator Type: Private
 Short-Term Generator Activity: No
 Importer Activity: No
 Mixed Waste Generator: No
 Transporter Activity: No
 Transfer Facility Activity: No
 Recycler Activity with Storage: No
 Small Quantity On-Site Burner Exemption: No
 Smelting Melting and Refining Furnace Exemption: No
 Underground Injection Control: No
 Off-Site Waste Receipt: No
 Universal Waste Indicator: No
 Universal Waste Destination Facility: No
 Federal Universal Waste: No
 Active Site Fed-Reg Treatment Storage and Disposal Facility: Not reported
 Active Site Converter Treatment storage and Disposal Facility: Not reported
 Active Site State-Reg Treatment Storage and Disposal Facility: Not reported
 Active Site State-Reg Handler: ---
 Federal Facility Indicator: Not reported
 Hazardous Secondary Material Indicator: NN
 Sub-Part K Indicator: Not reported
 Commercial TSD Indicator: No
 Treatment Storage and Disposal Type: Not reported

Map ID
 Direction
 Distance
 Elevation

MAP FINDINGS

Site

Database(s)

EDR ID Number
 EPA ID Number

CARAUSTAR (Continued)

1018282550

2018 GPRA Permit Baseline:	Not on the Baseline
2018 GPRA Renewals Baseline:	Not on the Baseline
Permit Renewals Workload Universe:	Not reported
Permit Workload Universe:	Not reported
Permit Progress Universe:	Not reported
Post-Closure Workload Universe:	Not reported
Closure Workload Universe:	Not reported
202 GPRA Corrective Action Baseline:	No
Corrective Action Workload Universe:	No
Subject to Corrective Action Universe:	No
Non-TSDFs Where RCRA CA has Been Imposed Universe:	No
TSDFs Potentially Subject to CA Under 3004 (u)/(v) Universe:	No
TSDFs Only Subject to CA under Discretionary Auth Universe:	No
Corrective Action Priority Ranking:	No NCAPS ranking
Environmental Control Indicator:	No
Institutional Control Indicator:	No
Human Exposure Controls Indicator:	N/A
Groundwater Controls Indicator:	N/A
Operating TSDF Universe:	Not reported
Full Enforcement Universe:	Not reported
Significant Non-Complier Universe:	No
Unaddressed Significant Non-Complier Universe:	No
Addressed Significant Non-Complier Universe:	No
Significant Non-Complier With a Compliance Schedule Universe:	No
Financial Assurance Required:	Not reported
Handler Date of Last Change:	2019-04-12 19:21:21.0
Recognized Trader-Importer:	No
Recognized Trader-Exporter:	No
Importer of Spent Lead Acid Batteries:	No
Exporter of Spent Lead Acid Batteries:	No
Recycler Activity Without Storage:	No
Manifest Broker:	No
Sub-Part P Indicator:	Not reported

Hazardous Waste Summary:

Waste Code:	D001
Waste Description:	IGNITABLE WASTE

Handler - Owner Operator:

Owner/Operator Indicator:	Owner
Owner/Operator Name:	CARAUSTAR INDUSTRIES INC
Legal Status:	Private
Date Became Current:	2002-01-01 00:00:00.
Date Ended Current:	Not reported
Owner/Operator Address:	5000 AUSTELL POWDER SPRINGS RD
Owner/Operator City,State,Zip:	AUSTELL, GA 30106
Owner/Operator Telephone:	770-948-3101
Owner/Operator Telephone Ext:	Not reported
Owner/Operator Fax:	Not reported
Owner/Operator Email:	Not reported

Owner/Operator Indicator:	Owner
Owner/Operator Name:	CARAUSTAR INDUSTRIES INC
Legal Status:	Private
Date Became Current:	Not reported

Map ID
Direction
Distance
Elevation

MAP FINDINGS

Site

Database(s)

EDR ID Number
EPA ID Number

CARAUSTAR (Continued)

1018282550

Date Ended Current: Not reported
Owner/Operator Address: 5000 ANSTELL POWDER SPRINGS RD
Owner/Operator City,State,Zip: ANSTELL, GA 30106
Owner/Operator Telephone: 770-948-3101
Owner/Operator Telephone Ext: Not reported
Owner/Operator Fax: Not reported
Owner/Operator Email: Not reported

Owner/Operator Indicator: Operator
Owner/Operator Name: CARAUSTAR
Legal Status: Private
Date Became Current: 2002-01-01 00:00:00.
Date Ended Current: Not reported
Owner/Operator Address: 5000 AUSTELL POWDER SPRINGS RD
Owner/Operator City,State,Zip: AUSTELL, GA 30106
Owner/Operator Telephone: 770-948-3101
Owner/Operator Telephone Ext: Not reported
Owner/Operator Fax: Not reported
Owner/Operator Email: Not reported

Owner/Operator Indicator: Operator
Owner/Operator Name: CARAUSTAR
Legal Status: Private
Date Became Current: 2002-01-01 00:00:00.
Date Ended Current: Not reported
Owner/Operator Address: 5000 AUSTELL POWDER SPRINGS RD
Owner/Operator City,State,Zip: AUSTELL, GA 30106
Owner/Operator Telephone: 770-948-3101
Owner/Operator Telephone Ext: Not reported
Owner/Operator Fax: Not reported
Owner/Operator Email: Not reported

Owner/Operator Indicator: Owner
Owner/Operator Name: CARAUSTAR INDUSTRIES INC
Legal Status: Private
Date Became Current: Not reported
Date Ended Current: Not reported
Owner/Operator Address: 5000 AUSTELL POWDER SPRINGS RD
Owner/Operator City,State,Zip: AUSTELL, GA 30106
Owner/Operator Telephone: 770-948-3101
Owner/Operator Telephone Ext: Not reported
Owner/Operator Fax: Not reported
Owner/Operator Email: Not reported

Owner/Operator Indicator: Operator
Owner/Operator Name: CARAUSTAR
Legal Status: Private
Date Became Current: 2002-01-01 00:00:00.
Date Ended Current: Not reported
Owner/Operator Address: 5000 ANSTELL POWDER SPRINGS RD
Owner/Operator City,State,Zip: ANSTELL, GA 30106
Owner/Operator Telephone: 770-948-3101
Owner/Operator Telephone Ext: Not reported
Owner/Operator Fax: Not reported
Owner/Operator Email: Not reported

Owner/Operator Indicator: Owner

Map ID
Direction
Distance
Elevation

MAP FINDINGS

Site

Database(s)

EDR ID Number
EPA ID Number

CARAUSTAR (Continued)

1018282550

Owner/Operator Name: CARAUSTAR INDUSTRIES INC
Legal Status: Private
Date Became Current: Not reported
Date Ended Current: Not reported
Owner/Operator Address: 5000 AUSTELL POWDER SPRINGS RD
Owner/Operator City,State,Zip: AUSTELL, GA 30106
Owner/Operator Telephone: 770-948-3101
Owner/Operator Telephone Ext: Not reported
Owner/Operator Fax: Not reported
Owner/Operator Email: Not reported

Owner/Operator Indicator: Operator
Owner/Operator Name: CARAUSTAR TACOMA PAPERBOARD
Legal Status: Private
Date Became Current: 2002-01-01 00:00:00.
Date Ended Current: Not reported
Owner/Operator Address: 808 E 26TH ST
Owner/Operator City,State,Zip: TACOMA, WA 98421
Owner/Operator Telephone: 253-627-1197
Owner/Operator Telephone Ext: Not reported
Owner/Operator Fax: Not reported
Owner/Operator Email: Not reported

Owner/Operator Indicator: Owner
Owner/Operator Name: CARAUSTAR INDUSTRIES INC
Legal Status: Private
Date Became Current: Not reported
Date Ended Current: Not reported
Owner/Operator Address: 5000 AUSTELL POWDER SPRINGS RD
Owner/Operator City,State,Zip: AUSTELL, GA 30106
Owner/Operator Telephone: 770-948-3101
Owner/Operator Telephone Ext: Not reported
Owner/Operator Fax: Not reported
Owner/Operator Email: Not reported

Owner/Operator Indicator: Owner
Owner/Operator Name: CARAUSTAR INDUSTRIES INC
Legal Status: Private
Date Became Current: 2017-12-31 00:00:00.
Date Ended Current: Not reported
Owner/Operator Address: 5000 AUSTELL POWDER SPRINGS RD
Owner/Operator City,State,Zip: AUSTELL, GA 30106
Owner/Operator Telephone: 770-948-3101
Owner/Operator Telephone Ext: Not reported
Owner/Operator Fax: Not reported
Owner/Operator Email: Not reported

Owner/Operator Indicator: Operator
Owner/Operator Name: CARAUSTAR
Legal Status: Private
Date Became Current: 2002-01-01 00:00:00.
Date Ended Current: Not reported
Owner/Operator Address: 5000 AUSTELL POWDER SPRINGS RD
Owner/Operator City,State,Zip: AUSTELL, GA 30106
Owner/Operator Telephone: 770-948-3101
Owner/Operator Telephone Ext: Not reported
Owner/Operator Fax: Not reported

Map ID
Direction
Distance
Elevation

MAP FINDINGS

Site

Database(s)

EDR ID Number
EPA ID Number

CARAUSTAR (Continued)

1018282550

Owner/Operator Email: Not reported

Owner/Operator Indicator: Owner
Owner/Operator Name: CARAUSTAR INDUSTRIES INC
Legal Status: Private
Date Became Current: Not reported
Date Ended Current: Not reported
Owner/Operator Address: 5000 AUSTELL POWDER SPRINGS RD
Owner/Operator City,State,Zip: AUSTELL, GA 30106
Owner/Operator Telephone: 770-948-3101
Owner/Operator Telephone Ext: Not reported
Owner/Operator Fax: Not reported
Owner/Operator Email: Not reported

Owner/Operator Indicator: Operator
Owner/Operator Name: CARAUSTAR
Legal Status: Private
Date Became Current: 2002-01-01 00:00:00.
Date Ended Current: Not reported
Owner/Operator Address: 5000 AUSTELL POWDER SPRINGS RD
Owner/Operator City,State,Zip: AUSTELL, GA 30106
Owner/Operator Telephone: 770-948-3101
Owner/Operator Telephone Ext: Not reported
Owner/Operator Fax: Not reported
Owner/Operator Email: Not reported

Historic Generators:

Receive Date: 2016-01-27 00:00:00.0
Handler Name: CARAUSTAR
Federal Waste Generator Description: Small Quantity Generator
State District Owner: WA
Large Quantity Handler of Universal Waste: No
Recognized Trader Importer: No
Recognized Trader Exporter: No
Spent Lead Acid Battery Importer: No
Spent Lead Acid Battery Exporter: No
Current Record: No
Non Storage Recycler Activity: Not reported
Electronic Manifest Broker: Not reported

Receive Date: 2016-02-23 00:00:00.0
Handler Name: CARAUSTAR
Federal Waste Generator Description: Small Quantity Generator
State District Owner: WA
Large Quantity Handler of Universal Waste: No
Recognized Trader Importer: No
Recognized Trader Exporter: No
Spent Lead Acid Battery Importer: No
Spent Lead Acid Battery Exporter: No
Current Record: No
Non Storage Recycler Activity: Not reported
Electronic Manifest Broker: Not reported

Receive Date: 2016-10-04 00:00:00.0
Handler Name: CARAUSTAR
Federal Waste Generator Description: Conditionally Exempt Small Quantity Generator
State District Owner: WA

Map ID
Direction
Distance
Elevation

MAP FINDINGS

Site

Database(s)

EDR ID Number
EPA ID Number

CARAUSTAR (Continued)

1018282550

Large Quantity Handler of Universal Waste: No
Recognized Trader Importer: No
Recognized Trader Exporter: No
Spent Lead Acid Battery Importer: No
Spent Lead Acid Battery Exporter: No
Current Record: No
Non Storage Recycler Activity: Not reported
Electronic Manifest Broker: Not reported

Receive Date: 2017-03-14 00:00:00.0
Handler Name: CARAUSTAR
Federal Waste Generator Description: Conditionally Exempt Small Quantity Generator
State District Owner: WA
Large Quantity Handler of Universal Waste: No
Recognized Trader Importer: No
Recognized Trader Exporter: No
Spent Lead Acid Battery Importer: No
Spent Lead Acid Battery Exporter: No
Current Record: No
Non Storage Recycler Activity: Not reported
Electronic Manifest Broker: Not reported

Receive Date: 2018-02-18 00:00:00.0
Handler Name: CARAUSTAR
Federal Waste Generator Description: Conditionally Exempt Small Quantity Generator
State District Owner: WA
Large Quantity Handler of Universal Waste: No
Recognized Trader Importer: No
Recognized Trader Exporter: No
Spent Lead Acid Battery Importer: No
Spent Lead Acid Battery Exporter: No
Current Record: No
Non Storage Recycler Activity: Not reported
Electronic Manifest Broker: Not reported

Receive Date: 2019-03-05 00:00:00.0
Handler Name: CARAUSTAR
Federal Waste Generator Description: Conditionally Exempt Small Quantity Generator
State District Owner: WA
Large Quantity Handler of Universal Waste: No
Recognized Trader Importer: No
Recognized Trader Exporter: No
Spent Lead Acid Battery Importer: No
Spent Lead Acid Battery Exporter: No
Current Record: Yes
Non Storage Recycler Activity: Not reported
Electronic Manifest Broker: Not reported

List of NAICS Codes and Descriptions:

NAICS Code: 322130
NAICS Description: PAPERBOARD MILLS

Facility Has Received Notices of Violation:

Found Violation: Yes
Agency Which Determined Violation: State
Violation Short Description: TSD - General Facility Standards

Map ID
Direction
Distance
Elevation

MAP FINDINGS

Site

Database(s)

EDR ID Number
EPA ID Number

CARAUSTAR (Continued)

1018282550

Date Violation was Determined:	2016-09-28 00:00:00.0
Actual Return to Compliance Date:	2017-01-18 00:00:00.0
Return to Compliance Qualifier:	Documented
Violation Responsible Agency:	State
Scheduled Compliance Date:	2017-01-22 00:00:00.0
Enforcement Identifier:	001
Date of Enforcement Action:	2016-12-22 00:00:00.0
Enforcement Responsible Agency:	State
Enforcement Docket Number:	Not reported
Enforcement Attorney:	Not reported
Corrective Action Component:	No
Appeal Initiated Date:	Not reported
Appeal Resolution Date:	Not reported
Disposition Status Date:	Not reported
Disposition Status:	Not reported
Disposition Status Description:	Not reported
Consent/Final Order Sequence Number:	Not reported
Consent/Final Order Respondent Name:	Not reported
Consent/Final Order Lead Agency:	Not reported
Enforcement Type:	WRITTEN INFORMAL
Enforcement Responsible Person:	WALSB
Enforcement Responsible Sub-Organization:	SW
SEP Sequence Number:	Not reported
SEP Expenditure Amount:	Not reported
SEP Scheduled Completion Date:	Not reported
SEP Actual Date:	Not reported
SEP Defaulted Date:	Not reported
SEP Type:	Not reported
SEP Type Description:	Not reported
Proposed Amount:	Not reported
Final Monetary Amount:	Not reported
Paid Amount:	Not reported
Final Count:	Not reported
Final Amount:	Not reported
Found Violation:	Yes
Agency Which Determined Violation:	State
Violation Short Description:	Universal Waste - Small Quantity Handlers
Date Violation was Determined:	2016-09-28 00:00:00.0
Actual Return to Compliance Date:	2017-01-18 00:00:00.0
Return to Compliance Qualifier:	Documented
Violation Responsible Agency:	State
Scheduled Compliance Date:	2017-01-22 00:00:00.0
Enforcement Identifier:	001
Date of Enforcement Action:	2016-12-22 00:00:00.0
Enforcement Responsible Agency:	State
Enforcement Docket Number:	Not reported
Enforcement Attorney:	Not reported
Corrective Action Component:	No
Appeal Initiated Date:	Not reported
Appeal Resolution Date:	Not reported
Disposition Status Date:	Not reported
Disposition Status:	Not reported
Disposition Status Description:	Not reported
Consent/Final Order Sequence Number:	Not reported
Consent/Final Order Respondent Name:	Not reported
Consent/Final Order Lead Agency:	Not reported

Map ID
Direction
Distance
Elevation

MAP FINDINGS

Site

Database(s)

EDR ID Number
EPA ID Number

CARAUSTAR (Continued)

1018282550

Enforcement Type:	WRITTEN INFORMAL
Enforcement Responsible Person:	WALSB
Enforcement Responsible Sub-Organization:	SW
SEP Sequence Number:	Not reported
SEP Expenditure Amount:	Not reported
SEP Scheduled Completion Date:	Not reported
SEP Actual Date:	Not reported
SEP Defaulted Date:	Not reported
SEP Type:	Not reported
SEP Type Description:	Not reported
Proposed Amount:	Not reported
Final Monetary Amount:	Not reported
Paid Amount:	Not reported
Final Count:	Not reported
Final Amount:	Not reported
Found Violation:	Yes
Agency Which Determined Violation:	State
Violation Short Description:	Universal Waste - Small Quantity Handlers
Date Violation was Determined:	2016-09-28 00:00:00.0
Actual Return to Compliance Date:	2017-01-18 00:00:00.0
Return to Compliance Qualifier:	Documented
Violation Responsible Agency:	State
Scheduled Compliance Date:	2017-01-22 00:00:00.0
Enforcement Identifier:	001
Date of Enforcement Action:	2016-12-22 00:00:00.0
Enforcement Responsible Agency:	State
Enforcement Docket Number:	Not reported
Enforcement Attorney:	Not reported
Corrective Action Component:	No
Appeal Initiated Date:	Not reported
Appeal Resolution Date:	Not reported
Disposition Status Date:	Not reported
Disposition Status:	Not reported
Disposition Status Description:	Not reported
Consent/Final Order Sequence Number:	Not reported
Consent/Final Order Respondent Name:	Not reported
Consent/Final Order Lead Agency:	Not reported
Enforcement Type:	WRITTEN INFORMAL
Enforcement Responsible Person:	WALSB
Enforcement Responsible Sub-Organization:	SW
SEP Sequence Number:	Not reported
SEP Expenditure Amount:	Not reported
SEP Scheduled Completion Date:	Not reported
SEP Actual Date:	Not reported
SEP Defaulted Date:	Not reported
SEP Type:	Not reported
SEP Type Description:	Not reported
Proposed Amount:	Not reported
Final Monetary Amount:	Not reported
Paid Amount:	Not reported
Final Count:	Not reported
Final Amount:	Not reported
Found Violation:	Yes
Agency Which Determined Violation:	State
Violation Short Description:	TSD IS-Container Use and Management

Map ID
Direction
Distance
Elevation

MAP FINDINGS

Site

Database(s)

EDR ID Number
EPA ID Number

CARAUSTAR (Continued)

1018282550

Date Violation was Determined: 2016-09-28 00:00:00.0
Actual Return to Compliance Date: 2017-01-18 00:00:00.0
Return to Compliance Qualifier: Documented
Violation Responsible Agency: State
Scheduled Compliance Date: 2017-01-22 00:00:00.0
Enforcement Identifier: 001
Date of Enforcement Action: 2016-12-22 00:00:00.0
Enforcement Responsible Agency: State
Enforcement Docket Number: Not reported
Enforcement Attorney: Not reported
Corrective Action Component: No
Appeal Initiated Date: Not reported
Appeal Resolution Date: Not reported
Disposition Status Date: Not reported
Disposition Status: Not reported
Disposition Status Description: Not reported
Consent/Final Order Sequence Number: Not reported
Consent/Final Order Respondent Name: Not reported
Consent/Final Order Lead Agency: Not reported
Enforcement Type: WRITTEN INFORMAL
Enforcement Responsible Person: WALSB
Enforcement Responsible Sub-Organization: SW
SEP Sequence Number: Not reported
SEP Expenditure Amount: Not reported
SEP Scheduled Completion Date: Not reported
SEP Actual Date: Not reported
SEP Defaulted Date: Not reported
SEP Type: Not reported
SEP Type Description: Not reported
Proposed Amount: Not reported
Final Monetary Amount: Not reported
Paid Amount: Not reported
Final Count: Not reported
Final Amount: Not reported

Found Violation: Yes
Agency Which Determined Violation: State
Violation Short Description: Generators - Pre-transport
Date Violation was Determined: 2016-09-28 00:00:00.0
Actual Return to Compliance Date: 2017-01-18 00:00:00.0
Return to Compliance Qualifier: Documented
Violation Responsible Agency: State
Scheduled Compliance Date: 2017-01-22 00:00:00.0
Enforcement Identifier: 001
Date of Enforcement Action: 2016-12-22 00:00:00.0
Enforcement Responsible Agency: State
Enforcement Docket Number: Not reported
Enforcement Attorney: Not reported
Corrective Action Component: No
Appeal Initiated Date: Not reported
Appeal Resolution Date: Not reported
Disposition Status Date: Not reported
Disposition Status: Not reported
Disposition Status Description: Not reported
Consent/Final Order Sequence Number: Not reported
Consent/Final Order Respondent Name: Not reported
Consent/Final Order Lead Agency: Not reported

Map ID
Direction
Distance
Elevation

MAP FINDINGS

Site

Database(s)

EDR ID Number
EPA ID Number

CARAUSTAR (Continued)

1018282550

Enforcement Type:	WRITTEN INFORMAL
Enforcement Responsible Person:	WALSB
Enforcement Responsible Sub-Organization:	SW
SEP Sequence Number:	Not reported
SEP Expenditure Amount:	Not reported
SEP Scheduled Completion Date:	Not reported
SEP Actual Date:	Not reported
SEP Defaulted Date:	Not reported
SEP Type:	Not reported
SEP Type Description:	Not reported
Proposed Amount:	Not reported
Final Monetary Amount:	Not reported
Paid Amount:	Not reported
Final Count:	Not reported
Final Amount:	Not reported

Evaluation Action Summary:

Evaluation Date:	2016-09-28 00:00:00.0
Evaluation Responsible Agency:	State
Found Violation:	Yes
Evaluation Type Description:	COMPLIANCE EVALUATION INSPECTION ON-SITE
Evaluation Responsible Person Identifier:	WALSB
Evaluation Responsible Sub-Organization:	SW
Actual Return to Compliance Date:	2017-01-18 00:00:00.0
Scheduled Compliance Date:	2017-01-22 00:00:00.0
Date of Request:	Not reported
Date Response Received:	Not reported
Request Agency:	Not reported
Former Citation:	Not reported

Evaluation Date:	2016-09-28 00:00:00.0
Evaluation Responsible Agency:	State
Found Violation:	Yes
Evaluation Type Description:	COMPLIANCE EVALUATION INSPECTION ON-SITE
Evaluation Responsible Person Identifier:	WALSB
Evaluation Responsible Sub-Organization:	SW
Actual Return to Compliance Date:	2017-01-18 00:00:00.0
Scheduled Compliance Date:	2017-01-22 00:00:00.0
Date of Request:	Not reported
Date Response Received:	Not reported
Request Agency:	Not reported
Former Citation:	Not reported

Evaluation Date:	2016-09-28 00:00:00.0
Evaluation Responsible Agency:	State
Found Violation:	Yes
Evaluation Type Description:	COMPLIANCE EVALUATION INSPECTION ON-SITE
Evaluation Responsible Person Identifier:	WALSB
Evaluation Responsible Sub-Organization:	SW
Actual Return to Compliance Date:	2017-01-18 00:00:00.0
Scheduled Compliance Date:	2017-01-22 00:00:00.0
Date of Request:	Not reported
Date Response Received:	Not reported
Request Agency:	Not reported
Former Citation:	Not reported

Evaluation Date:	2016-09-28 00:00:00.0
------------------	-----------------------

Map ID
 Direction
 Distance
 Elevation

MAP FINDINGS

Site

Database(s)

EDR ID Number
 EPA ID Number

CARAUSTAR (Continued)

1018282550

Evaluation Responsible Agency:	State
Found Violation:	Yes
Evaluation Type Description:	COMPLIANCE EVALUATION INSPECTION ON-SITE
Evaluation Responsible Person Identifier:	WALSB
Evaluation Responsible Sub-Organization:	SW
Actual Return to Compliance Date:	2017-01-18 00:00:00.0
Scheduled Compliance Date:	2017-01-22 00:00:00.0
Date of Request:	Not reported
Date Response Received:	Not reported
Request Agency:	Not reported
Former Citation:	Not reported
Evaluation Date:	2016-09-28 00:00:00.0
Evaluation Responsible Agency:	State
Found Violation:	Yes
Evaluation Type Description:	COMPLIANCE EVALUATION INSPECTION ON-SITE
Evaluation Responsible Person Identifier:	WALSB
Evaluation Responsible Sub-Organization:	SW
Actual Return to Compliance Date:	2017-01-18 00:00:00.0
Scheduled Compliance Date:	2017-01-22 00:00:00.0
Date of Request:	Not reported
Date Response Received:	Not reported
Request Agency:	Not reported
Former Citation:	Not reported

35
East
1/8-1/4
0.128 mi.
675 ft.

TACOMA TRESTLE TRACK & SIGNAL PROJECT
824 E 25TH STREET
TACOMA, WA 98421

WA CSCSL **S123248437**
WA ALLSITES **N/A**
WA ASBESTOS

Relative:
Lower
Actual:
19 ft.

CSCSL:
 Name: TACOMA TRESTLE TRACK & SIGNAL PROJECT
 Address: 824 E 25TH STREET
 City,State,Zip: TACOMA, WA 98421
 Facility ID: 8199
 Region: Southwest
 Lat/Long: 47.240049300547 / -122.4216639405
 Clean Up Siteid: 14992
 Site Status: Awaiting Cleanup
 Contaminant Name: Arsenic
 Alternate Site Names: Not reported
 Site Rank: Not reported
 Has Institutional Control: Not reported
 Past VCP: Not reported
 Current VCP: Not reported
 Ground Water: Confirmed Above Cleanup Levels
 Surface Water: Not reported
 Soil: Suspected
 Sediment: Not reported
 Air: Not reported
 Bedrock: Not reported
 Responsible Unit: Southwest

Name: TACOMA TRESTLE TRACK & SIGNAL PROJECT
 Address: 824 E 25TH STREET
 City,State,Zip: TACOMA, WA 98421

Map ID
Direction
Distance
Elevation

MAP FINDINGS

Site

Database(s)

EDR ID Number
EPA ID Number

TACOMA TRESTLE TRACK & SIGNAL PROJECT (Continued)

S123248437

Facility ID: 8199
Region: Southwest
Lat/Long: 47.240049300547 / -122.4216639405
Clean Up Siteid: 14992
Site Status: Awaiting Cleanup
Contaminant Name: Petroleum-Diesel
Alternate Site Names: Not reported
Site Rank: Not reported
Has Institutional Control: Not reported
Past VCP: Not reported
Current VCP: Not reported
Ground Water: Suspected
Surface Water: Not reported
Soil: Confirmed Above Cleanup Levels
Sediment: Not reported
Air: Not reported
Bedrock: Not reported
Responsible Unit: Southwest

Name: TACOMA TRESTLE TRACK & SIGNAL PROJECT
Address: 824 E 25TH STREET
City,State,Zip: TACOMA, WA 98421
Facility ID: 8199
Region: Southwest
Lat/Long: 47.240049300547 / -122.4216639405
Clean Up Siteid: 14992
Site Status: Awaiting Cleanup
Contaminant Name: Petroleum-Gasoline
Alternate Site Names: Not reported
Site Rank: Not reported
Has Institutional Control: Not reported
Past VCP: Not reported
Current VCP: Not reported
Ground Water: Suspected
Surface Water: Not reported
Soil: Confirmed Above Cleanup Levels
Sediment: Not reported
Air: Not reported
Bedrock: Not reported
Responsible Unit: Southwest

Name: TACOMA TRESTLE TRACK & SIGNAL PROJECT
Address: 824 E 25TH STREET
City,State,Zip: TACOMA, WA 98421
Facility ID: 8199
Region: Southwest
Lat/Long: 47.240049300547 / -122.4216639405
Clean Up Siteid: 14992
Site Status: Awaiting Cleanup
Contaminant Name: Polycyclic Aromatic Hydrocarbons
Alternate Site Names: Not reported
Site Rank: Not reported
Has Institutional Control: Not reported
Past VCP: Not reported
Current VCP: Not reported
Ground Water: Suspected
Surface Water: Not reported

Map ID
Direction
Distance
Elevation

MAP FINDINGS

Site

Database(s)

EDR ID Number
EPA ID Number

TACOMA TRESTLE TRACK & SIGNAL PROJECT (Continued)

S123248437

Soil: Confirmed Above Cleanup Levels
Sediment: Not reported
Air: Not reported
Bedrock: Not reported
Responsible Unit: Southwest

ALLSITES:

Name: TACOMA TRESTLE TRACK & SIGNAL PROJECT
Facility Id: 8199

ASBESTOS:

Name: Not reported
Address: 824 E 25TH STREET
City,State,Zip: TACOMA, WA
Facility Type: Not reported
Parent ID: Not reported
Form ID: 131127#1539491407
Notice Date: 10/04/2018
Start Date: 10/15/2018
Completion Date: 11/21/2018
Initial: Not reported
Amended: Not reported
On Hold: Not reported
Off Hold: Not reported
Emergency: Not reported
Site Hours Start: Not reported
Site Hours End: Not reported
Sunday: Not reported
Monday: Not reported
Tuesday: Not reported
Wednesday: Not reported
Thursday: Not reported
Friday: Not reported
Saturday: Not reported
Contractor ID: Not reported
Phone: Not reported
Job Site CAS: Not reported
Project Form Email: Not reported
Property Owner Name: Not reported
Property Owner Agent: Not reported
Property Owner Company: DICKSON COMPANY (TACOMA) (ABCN00001008)
Property Owner Address: Not reported
Property Owner City: Not reported
Property Owner State: Not reported
Property Owner Zip4: Not reported
Property Owner Phone: Not reported
Job Site Room: Not reported
Facility Age: Not reported
Facility Size: Not reported
Facility Remodel: Not reported
Facility Demo: Not reported
Facility Repair: Not reported
Facility Maint: Not reported
Removed: Not reported
Encapsulated: Not reported
Quantity Sq Ft: Not reported

Map ID
Direction
Distance
Elevation

MAP FINDINGS

Site

Database(s)

EDR ID Number
EPA ID Number

TACOMA TRESTLE TRACK & SIGNAL PROJECT (Continued)

S123248437

Fireproofing:	Not reported
Popcorn Ceiling:	Not reported
CAB:	Not reported
Sheet Vinyl:	Not reported
Asbestos Paper:	Not reported
Boiler Insulation:	Not reported
Duct Paper:	Not reported
VAT:	Not reported
Roofing:	Not reported
Sq Ft Other:	Not reported
Sq Ft Other Text:	Not reported
Quantity Lin Ft:	Not reported
Mag Pipe Insulation:	Not reported
Air Cell Pipe Insulation:	Not reported
Ducting Insulation:	Not reported
Cement Asbestos Pipe:	Not reported
Mudded Pipe Insulation:	Not reported
Duct Tape:	Not reported
Lin Ft Other1:	Not reported
Lin Ft Other1 Text:	Not reported
Lin Ft Other2:	Not reported
Lin Ft Other2 Text:	Not reported
Indoors:	Not reported
Outdoors:	Not reported
Neg Pres Enclosure:	Not reported
Glove Bag:	Not reported
Mini Enclosure:	Not reported
Critical Barriers:	Not reported
Wrap And Cut:	Not reported
Wet Methods:	Not reported
HEPA Vacuum:	Not reported
MANUALMETHODS :	Not reported
Other CM1:	Not reported
Other CM1 Text:	Not reported
Other CM2:	Not reported
Other CM2 Text:	Not reported
Half Mask APR:	Not reported
Full Face APR:	Not reported
PAPR:	Not reported
Type C Continuous:	Not reported
Type C Pressure:	Not reported
Other Resp Pro:	Not reported
Other Resp Pro Text:	Not reported
Comments:	Not reported
Date Time Submitted:	Not reported
Submitter IP Address:	Not reported
Region:	3
UBI:	278045472
Notice type:	Initial
Project Type:	Roofing
Supervisor:	Jacob Kuhnel (ABAS00035391) ACTIVE
Supervisor Phone:	Not reported
Certificate Status:	ACTIVE

MAP FINDINGS

Map ID			EDR ID Number
Direction			EPA ID Number
Distance			
Elevation	Site	Database(s)	

I36 ENE 1/8-1/4 0.132 mi. 698 ft.	MELENDEZ PROPERTY 910 PUYALLUP AVE TACOMA, WA 98421 Site 1 of 2 in cluster I	WA VCP	S124435106 N/A
--	---	---------------	---------------------------------

Relative: Lower Actual: 19 ft.	VCP: Name: MENDEZ PROPERTY Address: 910 PUYALLUP AVE City,State,Zip: TACOMA, WA 98421 edr_fstat: WA edr_fzip: 98421 edr_fcnty: PIERCE edr_zip: Not reported Facility ID: 59632952 VCP Status: Not reported VCP: Not reported Ecology Status: Not reported NFA Type: Not reported Date NFA: Not reported Rank: Not reported Cleanup Siteid: 6355 Contaminant Name: Petroleum Products-Unspecified Soil: Not reported
---	---

	Name: MENDEZ PROPERTY Address: 910 PUYALLUP AVE City,State,Zip: TACOMA, WA 98421 edr_fstat: WA edr_fzip: 98421 edr_fcnty: PIERCE edr_zip: Not reported Facility ID: 59632952 VCP Status: Not reported VCP: Not reported Ecology Status: Not reported NFA Type: Not reported Date NFA: Not reported Rank: Not reported Cleanup Siteid: 6355 Contaminant Name: Petroleum-Gasoline Soil: Confirmed Above Cleanup Levels
--	--

I37 ENE 1/8-1/4 0.132 mi. 698 ft.	MELENDEZ PROPERTY 910 PUYALLUP AVE TACOMA, WA 98421 Site 2 of 2 in cluster I	WA CSCSL WA LUST WA UST WA ICR WA ALLSITES	U003604945 N/A
--	---	---	---------------------------------

Relative: Lower Actual: 19 ft.	CSCSL: Name: MENDEZ PROPERTY Address: 910 PUYALLUP AVE City,State,Zip: TACOMA, WA 98421 Facility ID: 59632952 Region: Southwest Lat/Long: 47.241175469734 / -122.4214483617 Clean Up Siteid: 6355 Site Status: Cleanup Started Contaminant Name: Petroleum Products-Unspecified Alternate Site Names: MORK INVESTMENT PROPERTY
---	---

Map ID
Direction
Distance
Elevation

MAP FINDINGS

Site

Database(s)

EDR ID Number
EPA ID Number

MENDEZ PROPERTY (Continued)

U003604945

Site Rank: Not reported
Has Institutional Control: Not reported
Past VCP: True
Current VCP: Not reported
Ground Water: Confirmed Above Cleanup Levels
Surface Water: Not reported
Soil: Not reported
Sediment: Not reported
Air: Not reported
Bedrock: Not reported
Responsible Unit: Southwest

Name: MENDEZ PROPERTY
Address: 910 PUYALLUP AVE
City, State, Zip: TACOMA, WA 98421
Facility ID: 59632952
Region: Southwest
Lat/Long: 47.241175469734 / -122.4214483617
Clean Up Siteid: 6355
Site Status: Cleanup Started
Contaminant Name: Petroleum-Gasoline
Alternate Site Names: MORK INVESTMENT PROPERTY
Site Rank: Not reported
Has Institutional Control: Not reported
Past VCP: True
Current VCP: Not reported
Ground Water: Not reported
Surface Water: Not reported
Soil: Confirmed Above Cleanup Levels
Sediment: Not reported
Air: Not reported
Bedrock: Not reported
Responsible Unit: Southwest

LUST:

Name: MENDEZ PROPERTY
Address: 910 PUYALLUP AVE
City, State, Zip: TACOMA, WA 98421
Facility ID: 59632952
Lust Status Type: LUST - Cleanup Started
Cleanup Site ID: 6355
Cleanup Unit Type: Upland
Process Type: Independent Action
Cleanup Unit Name: MORK INVESTMENT PROPERTY
Response Section: Southwest
Release Date: 02/06/1998
Lust Date: 05/21/2003
Region: Southwest
Lust ID: 5319
UST ID: 502682
Contaminant Name: Petroleum Products-Unspecified
Ground Water: Confirmed Above Cleanup Levels
Surface Water: Not reported
Soil: Not reported
Sediment: Not reported
Air: Not reported
Bedrock: Not reported

Map ID
Direction
Distance
Elevation

MAP FINDINGS

Site

Database(s)

EDR ID Number
EPA ID Number

MENDEZ PROPERTY (Continued)

U003604945

Lat/Long: 47.2411754 / -122.42144

Name: MENDEZ PROPERTY
Address: 910 PUYALLUP AVE
City,State,Zip: TACOMA, WA 98421
Facility ID: 59632952
Lust Status Type: LUST - Cleanup Started
Cleanup Site ID: 6355
Cleanup Unit Type: Upland
Process Type: Independent Action
Cleanup Unit Name: MORK INVESTMENT PROPERTY
Response Section: Southwest
Release Date: 02/06/1998
Lust Date: 05/21/2003
Region: Southwest
Lust ID: 5319
UST ID: 502682
Contaminant Name: Petroleum-Gasoline
Ground Water: Not reported
Surface Water: Not reported
Soil: Confirmed Above Cleanup Levels
Sediment: Not reported
Air: Not reported
Bedrock: Not reported
Lat/Long: 47.2411754 / -122.42144

UST:

Name: MENDEZ PROPERTY
Address: 910 PUYALLUP AVE
City: TACOMA
Zip: 98421
Facility ID: 59632952
Site Id: 502682
UBI: Not reported
Phone Number: Not reported
Decimal Latitude: 47.2411754697342
Decimal Longitude: -122.421448361763

Tank Name: 1
Tag Number: Not reported
Tank Status: Removed
Tank Status Date: 12/10/1999
Tank Install Date: 01/01/1900
Tank Closure Date: Not reported
Capacity Range: Not reported
Tank Permit Expiration Date: Not reported
Tank Upgrade Date: Not reported
Tank Spill Prevention: Not reported
Tank Overfill Prevention: Not reported
Tank Material: Not reported
Tank Construction: Not reported
Tank Tightness Test: Not reported
Tank Corrosion Protection: Not reported
Tank Manifold: Not reported
Tank Release Detection: Not reported
Tank SFC Type: Not reported
Pipe Material: Not reported

Map ID
Direction
Distance
Elevation

MAP FINDINGS

Site

Database(s)

EDR ID Number
EPA ID Number

MENDEZ PROPERTY (Continued)

U003604945

Pipe Construction: Not reported
Pipe Primary Release Detection: Not reported
Pipe Second Release Detection: Not reported
Pipe Corrosion Protection: Not reported
Pipe Pumping System: Not reported
Responsible Unit: Southwest
Dispencer/Pump SFC Type: Not reported

Name: MENDEZ PROPERTY
Address: 910 PUYALLUP AVE
City: TACOMA
Zip: 98421

Tank Name: 2
Tag Number: Not reported
Tank Status: Removed
Tank Status Date: 12/10/1999
Tank Install Date: 01/01/1900
Tank Closure Date: Not reported
Capacity Range: Not reported
Tank Permit Expiration Date: Not reported
Tank Upgrade Date: Not reported
Tank Spill Prevention: Not reported
Tank Overfill Prevention: Not reported
Tank Material: Not reported
Tank Construction: Not reported
Tank Tightness Test: Not reported
Tank Corrosion Protection: Not reported
Tank Manifold: Not reported
Tank Release Detection: Not reported
Tank SFC Type: Not reported
Pipe Material: Not reported
Pipe Construction: Not reported
Pipe Primary Release Detection: Not reported
Pipe Second Release Detection: Not reported
Pipe Corrosion Protection: Not reported
Pipe Pumping System: Not reported
Responsible Unit: Southwest
Dispencer/Pump SFC Type: Not reported

Name: MENDEZ PROPERTY
Address: 910 PUYALLUP AVE
City: TACOMA
Zip: 98421

Tank Name: 3
Tag Number: Not reported
Tank Status: Removed
Tank Status Date: 12/10/1999
Tank Install Date: 01/01/1900
Tank Closure Date: Not reported
Capacity Range: Not reported
Tank Permit Expiration Date: Not reported
Tank Upgrade Date: Not reported
Tank Spill Prevention: Not reported
Tank Overfill Prevention: Not reported
Tank Material: Not reported

Map ID
Direction
Distance
Elevation

MAP FINDINGS

Site

Database(s)

EDR ID Number
EPA ID Number

MENDEZ PROPERTY (Continued)

U003604945

Tank Construction: Not reported
Tank Tightness Test: Not reported
Tank Corrosion Protection: Not reported
Tank Manifold: Not reported
Tank Release Detection: Not reported
Tank SFC Type: Not reported
Pipe Material: Not reported
Pipe Construction: Not reported
Pipe Primary Release Detection: Not reported
Pipe Second Release Detection: Not reported
Pipe Corrosion Protection: Not reported
Pipe Pumping System: Not reported
Responsible Unit: Southwest
Dispencer/Pump SFC Type: Not reported

Name: MENDEZ PROPERTY
Address: 910 PUYALLUP AVE
City: TACOMA
Zip: 98421

Tank Name: 4
Tag Number: Not reported
Tank Status: Removed
Tank Status Date: 12/10/1999
Tank Install Date: 01/01/1900
Tank Closure Date: Not reported
Capacity Range: Not reported
Tank Permit Expiration Date: Not reported
Tank Upgrade Date: Not reported
Tank Spill Prevention: Not reported
Tank Overfill Prevention: Not reported
Tank Material: Not reported
Tank Construction: Not reported
Tank Tightness Test: Not reported
Tank Corrosion Protection: Not reported
Tank Manifold: Not reported
Tank Release Detection: Not reported
Tank SFC Type: Not reported
Pipe Material: Not reported
Pipe Construction: Not reported
Pipe Primary Release Detection: Not reported
Pipe Second Release Detection: Not reported
Pipe Corrosion Protection: Not reported
Pipe Pumping System: Not reported
Responsible Unit: Southwest
Dispencer/Pump SFC Type: Not reported

Name: MENDEZ PROPERTY
Address: 910 PUYALLUP AVE
City: TACOMA
Zip: 98421

Tank Name: 5
Tag Number: Not reported
Tank Status: Removed
Tank Status Date: 12/10/1999
Tank Install Date: 01/01/1900

Map ID
Direction
Distance
Elevation

MAP FINDINGS

Site

Database(s)

EDR ID Number
EPA ID Number

MENDEZ PROPERTY (Continued)

U003604945

Tank Closure Date: Not reported
Capacity Range: Not reported
Tank Permit Expiration Date: Not reported
Tank Upgrade Date: Not reported
Tank Spill Prevention: Not reported
Tank Overfill Prevention: Not reported
Tank Material: Not reported
Tank Construction: Not reported
Tank Tightness Test: Not reported
Tank Corrosion Protection: Not reported
Tank Manifold: Not reported
Tank Release Detection: Not reported
Tank SFC Type: Not reported
Pipe Material: Not reported
Pipe Construction: Not reported
Pipe Primary Release Detection: Not reported
Pipe Second Release Detection: Not reported
Pipe Corrosion Protection: Not reported
Pipe Pumping System: Not reported
Responsible Unit: Southwest
Dispencer/Pump SFC Type: Not reported

Name: MENDEZ PROPERTY
Address: 910 PUYALLUP AVE
City: TACOMA
Zip: 98421

Tank Name: 6
Tag Number: Not reported
Tank Status: Removed
Tank Status Date: 12/10/1999
Tank Install Date: 01/01/1900
Tank Closure Date: Not reported
Capacity Range: Not reported
Tank Permit Expiration Date: Not reported
Tank Upgrade Date: Not reported
Tank Spill Prevention: Not reported
Tank Overfill Prevention: Not reported
Tank Material: Not reported
Tank Construction: Not reported
Tank Tightness Test: Not reported
Tank Corrosion Protection: Not reported
Tank Manifold: Not reported
Tank Release Detection: Not reported
Tank SFC Type: Not reported
Pipe Material: Not reported
Pipe Construction: Not reported
Pipe Primary Release Detection: Not reported
Pipe Second Release Detection: Not reported
Pipe Corrosion Protection: Not reported
Pipe Pumping System: Not reported
Responsible Unit: Southwest
Dispencer/Pump SFC Type: Not reported

ICR:

Date Ecology Received Report: 02/06/98
Contaminants Found at Site: Petroleum products

Map ID
 Direction
 Distance
 Elevation

MAP FINDINGS

Site

Database(s)

EDR ID Number
 EPA ID Number

MENDEZ PROPERTY (Continued)

U003604945

Media Contaminated:	Soil
Waste Management:	Tank
Region:	South Western
Type of Report Ecology Received:	Interim cleanup report
Site Register Issue:	98-17
County Code:	27
Contact:	Not reported
Report Title:	Not reported
Date Ecology Received Report:	09/27/00
Contaminants Found at Site:	Petroleum products
Media Contaminated:	Soil
Waste Management:	Tank
Region:	South Western
Type of Report Ecology Received:	Final cleanup report
Site Register Issue:	98-29
County Code:	27
Contact:	Not reported
Report Title:	Independent Remedial Action Report

ALLSITES:

Name:	MENDEZ PROPERTY
Facility Id:	59632952

38
South
1/8-1/4
0.140 mi.
739 ft.

PUGET SOUND METAL
2607 EAST G ST
TACOMA, WA 98421

WA ALLSITES **1011975226**
FINDS **N/A**

Relative:
Lower
Actual:
18 ft.

ALLSITES:	
Name:	PUGET SOUND METAL
Facility Id:	9147902

FINDS:
 Registry ID: 110038118658

Click Here:

Environmental Interest/Information System:

Washington Facility / Site Identification System (WA-FSIS) provides a means to query and display data maintained by the Washington Department of Ecology. This system contains key information for each facility/site that is currently, or has been, of interest to the Air Quality, Dam Safety, Hazardous Waste, Toxics Cleanup, and Water Quality Programs.

Click this hyperlink while viewing on your computer to access additional FINDS: detail in the EDR Site Report.

MAP FINDINGS

Map ID
 Direction
 Distance
 Elevation

Site

Database(s)

EDR ID Number
 EPA ID Number

39
SSW
1/8-1/4
0.144 mi.
758 ft.

DON ENGLE DISTRIBUTING INC
2601 E F ST
TACOMA, WA 98421

WA UST **U003356078**
WA ALLSITES **N/A**

Relative:
Higher
Actual:
66 ft.

UST:
 Name: DON ENGLE DISTRIBUTING INC
 Address: 2601 E F ST
 City: TACOMA
 Zip: 98421
 Facility ID: 75382517
 Site Id: 9917
 UBI: Not reported
 Phone Number: Not reported
 Decimal Latitude: 47.238101
 Decimal Longitude: -122.426724

Tank Name: 1
 Tag Number: Not reported
 Tank Status: Removed
 Tank Status Date: 08/06/1996
 Tank Install Date: 01/01/1965
 Tank Closure Date: Not reported
 Capacity Range: Not reported
 Tank Permit Expiration Date: Not reported
 Tank Upgrade Date: Not reported
 Tank Spill Prevention: Not reported
 Tank Overfill Prevention: Not reported
 Tank Material: Not reported
 Tank Construction: Not reported
 Tank Tightness Test: Not reported
 Tank Corrosion Protection: Not reported
 Tank Manifold: Not reported
 Tank Release Detection: Not reported
 Tank SFC Type: Not reported
 Pipe Material: Not reported
 Pipe Construction: Not reported
 Pipe Primary Release Detection: Not reported
 Pipe Second Release Detection: Not reported
 Pipe Corrosion Protection: Not reported
 Pipe Pumping System: Not reported
 Responsible Unit: Southwest
 Dispencer/Pump SFC Type: Not reported

Name: DON ENGLE DISTRIBUTING INC
 Address: 2601 E F ST
 City: TACOMA
 Zip: 98421

Tank Name: 2
 Tag Number: Not reported
 Tank Status: Removed
 Tank Status Date: 08/06/1996
 Tank Install Date: 01/01/1965
 Tank Closure Date: Not reported
 Capacity Range: Not reported
 Tank Permit Expiration Date: Not reported
 Tank Upgrade Date: Not reported

Map ID
Direction
Distance
Elevation

MAP FINDINGS

Site

Database(s)

EDR ID Number
EPA ID Number

DON ENGLE DISTRIBUTING INC (Continued)

U003356078

Tank Spill Prevention: Not reported
Tank Overfill Prevention: Not reported
Tank Material: Not reported
Tank Construction: Not reported
Tank Tightness Test: Not reported
Tank Corrosion Protection: Not reported
Tank Manifold: Not reported
Tank Release Detection: Not reported
Tank SFC Type: Not reported
Pipe Material: Not reported
Pipe Construction: Not reported
Pipe Primary Release Detection: Not reported
Pipe Second Release Detection: Not reported
Pipe Corrosion Protection: Not reported
Pipe Pumping System: Not reported
Responsible Unit: Southwest
Dispencer/Pump SFC Type: Not reported

ALLSITES:

Name: DON ENGLE DISTRIBUTING INC
Facility Id: 75382517

J40
WNW
1/8-1/4
0.147 mi.
774 ft.

JOHNSON STONE COUNTERTOP
523 PUYALLUP AVE
TACOMA, WA 98421

WA ALLSITES **S109824363**
N/A

Site 1 of 2 in cluster J

Relative:
Higher
Actual:
23 ft.

ALLSITES:
Name: JOHNSON STONE COUNTERTOP
Facility Id: 11685

J41
WNW
1/8-1/4
0.157 mi.
830 ft.

SOUTH SOUND RADIATOR
509 PUYALLUP AVE
TACOMA, WA 98421

WA HSL **S108277197**
WA CSCSL **N/A**
WA ALLSITES

Site 2 of 2 in cluster J

Relative:
Higher
Actual:
25 ft.

HSL:
Name: SOUTH SOUND RADIATOR
Address: Not reported
City,State,Zip: TACOMA, WA
edr_fstat: WA
edr_fzip: Not reported
edr_fcnty: PIERCE
edr_zip: Not reported
Facility Type: Hazardous Sites List
Facility Status: Awaiting Cleanup
FSID Number: 8785404
Rank: 2
Region: SW
EDR Link ID: 8785404
Region Decode: SOUTHWEST REGIONAL OFFICE

CSCSL:

Map ID
Direction
Distance
Elevation

MAP FINDINGS

Site

Database(s)

EDR ID Number
EPA ID Number

SOUTH SOUND RADIATOR (Continued)

S108277197

Name: SOUTH SOUND RADIATOR
Address: 509 PUYALLUP AVE
City,State,Zip: TACOMA, WA 98421
Facility ID: 8785404
Region: Southwest
Lat/Long: 47.241018008096 / -122.4275156571
Clean Up Siteid: 3600
Site Status: Awaiting Cleanup
Contaminant Name: Non-Halogenated Solvents
Alternate Site Names: Not reported
Site Rank: 2 - Moderate-High Risk
Has Institutional Control: Not reported
Past VCP: Not reported
Current VCP: Not reported
Ground Water: Suspected
Surface Water: Not reported
Soil: Confirmed Above Cleanup Levels
Sediment: Not reported
Air: Not reported
Bedrock: Not reported
Responsible Unit: Southwest

Name: SOUTH SOUND RADIATOR
Address: 509 PUYALLUP AVE
City,State,Zip: TACOMA, WA 98421
Facility ID: 8785404
Region: Southwest
Lat/Long: 47.241018008096 / -122.4275156571
Clean Up Siteid: 3600
Site Status: Awaiting Cleanup
Contaminant Name: Petroleum Products-Unspecified
Alternate Site Names: Not reported
Site Rank: 2 - Moderate-High Risk
Has Institutional Control: Not reported
Past VCP: Not reported
Current VCP: Not reported
Ground Water: Suspected
Surface Water: Not reported
Soil: Confirmed Above Cleanup Levels
Sediment: Not reported
Air: Not reported
Bedrock: Not reported
Responsible Unit: Southwest

ALLSITES:

Name: SOUTH SOUND RADIATOR
Facility Id: 8785404

MAP FINDINGS

Map ID			EDR ID Number
Direction			EPA ID Number
Distance			
Elevation	Site	Database(s)	

42 ESE 1/8-1/4 0.160 mi. 846 ft.	NEW TACOMA BOX CO 921 E 26TH ST TACOMA, WA 98421	WA ALLSITES	S110040424 N/A
---	---	--------------------	---------------------------------

Relative: ALLSITES:
Lower Name: NEW TACOMA BOX CO
Actual: Facility Id: 13283
19 ft.

K43 East 1/8-1/4 0.162 mi. 855 ft.	PRECISION MACHINE WORKS 925 E 25TH ST TACOMA, WA 98421 Site 1 of 2 in cluster K	WA ALLSITES FINDS ECHO WA MANIFEST	1011915317 N/A
---	--	---	---------------------------------

Relative: ALLSITES:
Lower Name: PRECISION MACHINE WORKS
Actual: Facility Id: 6595720
19 ft.

FINDS:
 Registry ID: 110067412669

Click Here:

Environmental Interest/Information System:

Washington Facility / Site Identification System (WA-FSIS) provides a means to query and display data maintained by the Washington Department of Ecology. This system contains key information for each facility/site that is currently, or has been, of interest to the Air Quality, Dam Safety, Hazardous Waste, Toxics Cleanup, and Water Quality Programs.

RCRAInfo is a national information system that supports the Resource Conservation and Recovery Act (RCRA) program through the tracking of events and activities related to facilities that generate, transport, and treat, store, or dispose of hazardous waste. RCRAInfo allows RCRA program staff to track the notification, permit, compliance, and corrective action activities required under RCRA.

HAZARDOUS WASTE BIENNIAL REPORTER

Click this hyperlink while viewing on your computer to access additional FINDS: detail in the EDR Site Report.

ECHO:
 Envid: 1011915317
 Registry ID: 110067412669
 DFR URL: <http://echo.epa.gov/detailed-facility-report?fid=110067412669>
 Name: PRECISION MACHINE WORKS
 Address: 925 E 25TH ST
 City,State,Zip: TACOMA, WA 98421

WA MANIFEST:
 Name: PRECISION MACHINE WORKS
 Address: 925 E 25TH ST
 City,State,Zip: TACOMA, WA 98421
 Facility Address 2: Not reported
 Facility ID: 6595720
 EPA ID: WAH000033558
 NAICS: 336413
 State Waste Code Desc: Not reported

Map ID
Direction
Distance
Elevation

MAP FINDINGS

Site

Database(s)

EDR ID Number
EPA ID Number

PRECISION MACHINE WORKS (Continued)

1011915317

Federal Waste Code Desc:	Not reported
Form Comm:	Not reported
Data Year:	2011
Permit by Rule:	False
Mailing Address 2:	Not reported
Treatment by Generator:	False
Mixed Radioactive Waste:	False
Importer of Hazardous Waste:	False
Immediate Recycler:	False
Treatment/Storage/Disposal/Recycling Facility:	False
Generator of Dangerous Fuel Waste:	False
Generator Marketing to Burner:	False
Other Marketers (i.e., blender, distributor, etc.):	False
Utility Boiler Burner:	False
Industry Boiler Burner:	False
Industrial Furnace:	False
Smelter Defferal:	False
Universal Waste:	Not reported
Off-Specification:	Not reported
LN Address 2:	Not reported
Tax Reg #:	278034781
Business Type:	Mfg/Assembly Aircraft Par
Mail Name:	Precision Machine Works
Mailing Address:	925 E 25th St
Mailing City,State,Zip:	Tacoma, WA 98421
Legal Organization Name:	Platte River Ventures
Legal Organization Type:	Private
Legal Contact:	Not reported
Legal Address:	200 Fillmore St Ste 200
Legal Address 2:	Not reported
Legal City,State,Zip:	Denver, CO 80206
Legal Phone Number:	(303)292-7302
Legal Effective Date:	02/26/2007
Land Organization Name:	Savage Building Materials
Land Organization Type:	Private
Land Contact:	Not reported
Land Address:	1001 E 25th St
Land City,State,Zip:	Tacoma, WA 98421
Land Phone Number:	(253)383-1727
Operator Organization Name:	Precision Machine Works
Operator Organization Type:	Private
Operator:	Not reported
Operator Address:	2024 Puyallup Ave
Operator Address 2:	Not reported
Operator City,State,Zip:	Tacoma, WA 98421
Operator Phone Number:	(253)272-5119
Operator Effective Date:	Not reported
Site Contact:	Kevin Peterson
Site Contact Address:	4101-D Industry Drive
Contact City,State,Zip:	Fife, WA 98424
Site Contact Phone Number:	(253)722-0507
Site Contact Email:	kpeterson@pmwinc.com
Gen Status Code:	XQG
Monthly Generation:	False
Batch Generation:	False
One Time Generation:	False
Transport Own Waste:	False

Map ID
Direction
Distance
Elevation

MAP FINDINGS

Site

Database(s)

EDR ID Number
EPA ID Number

PRECISION MACHINE WORKS (Continued)

1011915317

Tranports Other Waste:	False
Recycler Onsite:	False
Transfer Facility:	False
Other Exemption:	Not reported
UW Battery Gen:	False
Used Oil Transporter:	False
Used Oil Transfer Facility:	False
Used Oil Processor:	False
Used Oil Refiner:	False
Used Oil Fuel Marketer Directs Shipments:	False
Used Oil Fuel Marketer Meets Specs:	False
Site Contact Address 2:	Not reported
Name:	PRECISION MACHINE WORKS
Address:	925 E 25TH ST
City,State,Zip:	TACOMA, WA 98421
Facility Address 2:	Not reported
Facility ID:	6595720
EPA ID:	WAH000033558
NAICS:	336413
State Waste Code Desc:	Not reported
Federal Waste Code Desc:	D001, D005, D035, F003, F005
Form Comm:	Not reported
Data Year:	2010
Permit by Rule:	False
Mailing Address 2:	Not reported
Treatment by Generator:	False
Mixed Radioactive Waste:	False
Importer of Hazardous Waste:	False
Immediate Recycler:	False
Treatment/Storage/Disposal/Recycling Facility:	False
Generator of Dangerous Fuel Waste:	False
Generator Marketing to Burner:	False
Other Marketers (i.e., blender, distributor, etc.):	False
Utility Boiler Burner:	False
Industry Boiler Burner:	False
Industrial Furnace:	False
Smelter Defferal:	False
Universal Waste:	Not reported
Off-Specification:	Not reported
LN Address 2:	Not reported
Tax Reg #:	278034781
Business Type:	Mfg/Assembly Aircraft Par
Mail Name:	Precision Machine Works
Mailing Address:	925 E 25th St
Mailing City,State,Zip:	Tacoma, WA 98421
Legal Organization Name:	Platte River Ventures
Legal Organization Type:	Private
Legal Contact:	Not reported
Legal Address:	200 Fillmore St Ste 200
Legal Address 2:	Not reported
Legal City,State,Zip:	Denver, CO 80206
Legal Phone Number:	(303)292-7302
Legal Effective Date:	02/26/2007
Land Organization Name:	Savage Building Materials
Land Organization Type:	Private
Land Contact:	Not reported

Map ID
Direction
Distance
Elevation

MAP FINDINGS

Site

Database(s)

EDR ID Number
EPA ID Number

PRECISION MACHINE WORKS (Continued)

1011915317

Land Address:	1001 E 25th St
Land City,State,Zip:	Tacoma, WA 98421
Land Phone Number:	(253)383-1727
Operator Organization Name:	Precision Machine Works
Operator Organization Type:	Private
Operator:	Not reported
Operator Address:	2024 Puyallup Ave
Operator Address 2:	Not reported
Operator City,State,Zip:	Tacoma, WA 98421
Operator Phone Number:	(253)272-5119
Operator Effective Date:	Not reported
Site Contact:	Kevin Peterson
Site Contact Address:	925 E 25th St
Contact City,State,Zip:	Tacoma, WA 98421
Site Contact Phone Number:	(253)722-0507
Site Contact Email:	kpeterson@pmwinc.com
Gen Status Code:	SQG
Monthly Generation:	True
Batch Generation:	False
One Time Generation:	False
Transport Own Waste:	False
Tranports Other Waste:	False
Recycler Onsite:	False
Transfer Facility:	False
Other Exemption:	Not reported
UW Battery Gen:	False
Used Oil Transporter:	False
Used Oil Transfer Facility:	False
Used Oil Processor:	False
Used Oil Refiner:	False
Used Oil Fuel Marketer Directs Shipments:	False
Used Oil Fuel Marketer Meets Specs:	False
Site Contact Address 2:	Not reported
Waste Stream Generated:	
Waste Managed Off Site:	Y
State Only Waste Code 1:	WT02
State Only Waste Code 2:	Not reported
Report Managed On Site:	0
KG Managed On Site:	0
Generator Treatment Code:	Not reported
Permit By Rule Code:	Not reported
WCDE Residence Code:	Not reported
WCDH Origin Code:	1
WCDE On Site Code:	Not reported
WCDB Code:	W002
Description:	Rags contaminated with solvents, sealants
CORb Sequence Number:	127603
Sequence Number:	2495542
Mixed Radioactive Flag:	False
Designation Code:	D
Reported Quantity:	578
Quantity Unit:	LB
Kilograms Quantity:	262.18080450950987
Density Number:	0
Density Quantity:	Not reported

Map ID
Direction
Distance
Elevation

MAP FINDINGS

Site

Database(s)

EDR ID Number
EPA ID Number

PRECISION MACHINE WORKS (Continued)

1011915317

Shipments Sent:

CORB Waste Sequence Number: 127603
Waste Sequence Number: 2495542
Sequence Number: 1155427
Shipment Date: 3/31/2010
Manifest Document ID: 002220060SKS
Reported Quantity: 578
Unit of Measure: LB
Kilograms Quantity: 262.18080450951
Receiving EPAID: TXD077603371

Waste Stream Off Site Mgmt:

Waste CORB Sequence Number: 127603
Waste Sequence Number: 2495542
Sequence Number: 588606
Received EPAID: TXD077603371
Managed Quantity: 578
Kilogram Quantity: 262.18080450950987
Recycled Percentage: 0
Waste Management System Code: H061

Waste Stream EPA Code:

CORB Waste Sequence Number: 127603
Waste Sequence Number: 2495542
Sequence Number: 5419446
WCDA Code: D001

Waste Sequence Number: 2495542
Sequence Number: 5419448
WCDA Code: D035

Waste Sequence Number: 2495542
Sequence Number: 5419450
WCDA Code: F005

Waste Sequence Number: 2495542
Sequence Number: 5419449
WCDA Code: F003

Waste Sequence Number: 2495542
Sequence Number: 5419447
WCDA Code: D005

Waste Stream Source Code:

CORB Waste Sequence Number: 127603
Waste Sequence Number: 2495542
Sequence Number: 1
WCDD Code: G06

Name: PRECISION MACHINE WORKS
Address: 925 E 25TH ST
City,State,Zip: TACOMA, WA 98421
Facility Address 2: Not reported
Facility ID: 6595720

Map ID
Direction
Distance
Elevation

MAP FINDINGS

Site

Database(s)

EDR ID Number
EPA ID Number

PRECISION MACHINE WORKS (Continued)

1011915317

EPA ID:	WAH000033558
NAICS:	336413
State Waste Code Desc:	Not reported
Federal Waste Code Desc:	F005 D035
Form Comm:	Not reported
Data Year:	2009
Permit by Rule:	False
Mailing Address 2:	Not reported
Treatment by Generator:	False
Mixed Radioactive Waste:	False
Importer of Hazardous Waste:	False
Immediate Recycler:	False
Treatment/Storage/Disposal/Recycling Facility:	False
Generator of Dangerous Fuel Waste:	False
Generator Marketing to Burner:	False
Other Marketers (i.e., blender, distributor, etc.):	False
Utility Boiler Burner:	False
Industry Boiler Burner:	False
Industrial Furnace:	False
Smelter Defferal:	False
Universal Waste:	Not reported
Off-Specification:	Not reported
LN Address 2:	Not reported
Tax Reg #:	278034781
Business Type:	Mfg/Assembly Aircraft Par
Mail Name:	Precision Machine Works
Mailing Address:	925 E 25th St
Mailing City,State,Zip:	Tacoma, WA 98421
Legal Organization Name:	Platte River Ventures
Legal Organization Type:	Private
Legal Contact:	Not reported
Legal Address:	200 Fillmore St Ste 200
Legal Address 2:	Not reported
Legal City,State,Zip:	Denver, CO 80206
Legal Phone Number:	(303)292-7302
Legal Effective Date:	02/26/2007
Land Organization Name:	Savage Building Materials
Land Organization Type:	Private
Land Contact:	Not reported
Land Address:	1001 E 25th St
Land City,State,Zip:	Tacoma, WA 98421
Land Phone Number:	(253)383-1727
Operator Organization Name:	Precision Machine Works
Operator Organization Type:	Private
Operator:	Not reported
Operator Address:	2024 Puyallup Ave
Operator Address 2:	Not reported
Operator City,State,Zip:	Tacoma, WA 98421
Operator Phone Number:	(253)272-5119
Operator Effective Date:	Not reported
Site Contact:	Kevin Peterson
Site Contact Address:	925 E 25th St
Contact City,State,Zip:	Tacoma, WA 98421
Site Contact Phone Number:	(253)722-0507
Site Contact Email:	kpeterson@pmwinc.com
Gen Status Code:	SQG
Monthly Generation:	True

Map ID
 Direction
 Distance
 Elevation

MAP FINDINGS

Site

Database(s)

EDR ID Number
 EPA ID Number

PRECISION MACHINE WORKS (Continued)

1011915317

Batch Generation:	False
One Time Generation:	False
Transport Own Waste:	False
Tranports Other Waste:	False
Recycler Onsite:	False
Transfer Facility:	False
Other Exemption:	Not reported
UW Battery Gen:	False
Used Oil Transporter:	False
Used Oil Transfer Facility:	False
Used Oil Processor:	False
Used Oil Refiner:	False
Used Oil Fuel Marketer Directs Shipments:	False
Used Oil Fuel Marketer Meets Specs:	False
Site Contact Address 2:	Not reported
Name:	PRECISION MACHINE WORKS
Address:	925 E 25TH ST
City,State,Zip:	TACOMA, WA 98421
Facility Address 2:	Not reported
Facility ID:	6595720
EPA ID:	WAH000033558
NAICS:	336413
State Waste Code Desc:	Not reported
Federal Waste Code Desc:	Not reported
Form Comm:	Not reported
Data Year:	2008
Permit by Rule:	False
Mailing Address 2:	Not reported
Treatment by Generator:	False
Mixed Radioactive Waste:	False
Importer of Hazardous Waste:	False
Immediate Recycler:	False
Treatment/Storage/Disposal/Recycling Facility:	False
Generator of Dangerous Fuel Waste:	False
Generator Marketing to Burner:	False
Other Marketers (i.e., blender, distributor, etc.):	False
Utility Boiler Burner:	False
Industry Boiler Burner:	False
Industrial Furnace:	False
Smelter Defferal:	False
Universal Waste:	Not reported
Off-Specification:	Not reported
LN Address 2:	Not reported
Tax Reg #:	278034781
Business Type:	Mfg/Assembly Aircraft Par
Mail Name:	Precision Machine Works
Mailing Address:	925 E 25th St
Mailing City,State,Zip:	Tacoma, WA 98421
Legal Organization Name:	Platte River Ventures
Legal Organization Type:	Private
Legal Contact:	Not reported
Legal Address:	200 Fillmore St Ste 200
Legal Address 2:	Not reported
Legal City,State,Zip:	Denver, CO 80206
Legal Phone Number:	(303)292-7302
Legal Effective Date:	02/26/2007

Map ID
 Direction
 Distance
 Elevation

MAP FINDINGS

Site

Database(s)

EDR ID Number
 EPA ID Number

PRECISION MACHINE WORKS (Continued)

1011915317

Land Organization Name:	Savage Building Materials
Land Organization Type:	Private
Land Contact:	Not reported
Land Address:	1001 E 25th St
Land City,State,Zip:	Tacoma, WA 98421
Land Phone Number:	(253)383-1727
Operator Organization Name:	Precision Machine Works
Operator Organization Type:	Private
Operator:	Not reported
Operator Address:	2024 Puyallup Ave
Operator Address 2:	Not reported
Operator City,State,Zip:	Tacoma, WA 98421
Operator Phone Number:	(253)272-5119
Operator Effective Date:	Not reported
Site Contact:	Kevin Peterson
Site Contact Address:	925 E 25th St
Contact City,State,Zip:	Tacoma, WA 98421
Site Contact Phone Number:	(253)722-0507
Site Contact Email:	kpeterson@pmwinc.com
Gen Status Code:	SQG
Monthly Generation:	False
Batch Generation:	False
One Time Generation:	False
Transport Own Waste:	False
Tranports Other Waste:	False
Recycler Onsite:	False
Transfer Facility:	False
Other Exemption:	Not reported
UW Battery Gen:	False
Used Oil Transporter:	False
Used Oil Transfer Facility:	False
Used Oil Processor:	False
Used Oil Refiner:	False
Used Oil Fuel Marketer Directs Shipments:	False
Used Oil Fuel Marketer Meets Specs:	False
Site Contact Address 2:	Not reported

K44
East
1/8-1/4
0.162 mi.
855 ft.

PRECISION MACHINE WORKS
925 E 25TH ST
TACOMA, WA 98421

RCRA NonGen / NLR

1015751899
WAH000033558

Site 2 of 2 in cluster K

Relative:
Lower
Actual:
19 ft.

RCRA Listings:	
Date Form Received by Agency:	2012-02-15 00:00:00.0
Handler Name:	PRECISION MACHINE WORKS
Handler Address:	925 E 25TH ST
Handler City,State,Zip:	TACOMA, WA 98421
EPA ID:	WAH000033558
Contact Name:	BILL HABENICHT
Contact Address:	PO BOX 2265
Contact City,State,Zip:	KIRKLAND, WA 98083
Contact Telephone:	206-321-4767
Contact Fax:	Not reported
Contact Email:	BILLH@CNW.COM
Contact Title:	CONSULTANT
EPA Region:	10
Land Type:	Private

Map ID
 Direction
 Distance
 Elevation

MAP FINDINGS

Site

Database(s)

EDR ID Number
 EPA ID Number

PRECISION MACHINE WORKS (Continued)

1015751899

Federal Waste Generator Description:	Not a generator, verified
Non-Notifier:	Not reported
Biennial Report Cycle:	Not reported
Accessibility:	Not reported
Active Site Indicator:	Not reported
State District Owner:	WA
State District:	SWRO
Mailing Address:	925 E 25TH ST
Mailing City, State, Zip:	TACOMA, WA 98421
Owner Name:	PLATTE RIVER VENTURES
Owner Type:	Private
Operator Name:	PRECISION MACHINE WORKS
Operator Type:	Private
Short-Term Generator Activity:	No
Importer Activity:	No
Mixed Waste Generator:	No
Transporter Activity:	No
Transfer Facility Activity:	No
Recycler Activity with Storage:	No
Small Quantity On-Site Burner Exemption:	No
Smelting Melting and Refining Furnace Exemption:	No
Underground Injection Control:	No
Off-Site Waste Receipt:	No
Universal Waste Indicator:	No
Universal Waste Destination Facility:	No
Federal Universal Waste:	No
Active Site Fed-Reg Treatment Storage and Disposal Facility:	Not reported
Active Site Converter Treatment storage and Disposal Facility:	Not reported
Active Site State-Reg Treatment Storage and Disposal Facility:	Not reported
Active Site State-Reg Handler:	---
Federal Facility Indicator:	Not reported
Hazardous Secondary Material Indicator:	NN
Sub-Part K Indicator:	Not reported
Commercial TSD Indicator:	No
Treatment Storage and Disposal Type:	Not reported
2018 GPRA Permit Baseline:	Not on the Baseline
2018 GPRA Renewals Baseline:	Not on the Baseline
Permit Renewals Workload Universe:	Not reported
Permit Workload Universe:	Not reported
Permit Progress Universe:	Not reported
Post-Closure Workload Universe:	Not reported
Closure Workload Universe:	Not reported
202 GPRA Corrective Action Baseline:	No
Corrective Action Workload Universe:	No
Subject to Corrective Action Universe:	No
Non-TSDFs Where RCRA CA has Been Imposed Universe:	No
TSDFs Potentially Subject to CA Under 3004 (u)/(v) Universe:	No
TSDFs Only Subject to CA under Discretionary Auth Universe:	No
Corrective Action Priority Ranking:	No NCAPS ranking
Environmental Control Indicator:	No
Institutional Control Indicator:	No
Human Exposure Controls Indicator:	N/A
Groundwater Controls Indicator:	N/A
Operating TSDF Universe:	Not reported
Full Enforcement Universe:	Not reported
Significant Non-Complier Universe:	No
Unaddressed Significant Non-Complier Universe:	No

Map ID
Direction
Distance
Elevation

MAP FINDINGS

Site

Database(s)

EDR ID Number
EPA ID Number

PRECISION MACHINE WORKS (Continued)

1015751899

Addressed Significant Non-Complier Universe: No
Significant Non-Complier With a Compliance Schedule Universe: No
Financial Assurance Required: Not reported
Handler Date of Last Change: 2018-05-08 16:09:49.0
Recognized Trader-Importer: No
Recognized Trader-Exporter: No
Importer of Spent Lead Acid Batteries: No
Exporter of Spent Lead Acid Batteries: No
Recycler Activity Without Storage: No
Manifest Broker: No
Sub-Part P Indicator: Not reported

Biennial: List of Years

Year: 2011

[Click Here for Biennial Reporting System Data:](#)

Year: 2009

[Click Here for Biennial Reporting System Data:](#)

Hazardous Waste Summary:

Waste Code: D001
Waste Description: IGNITABLE WASTE

Waste Code: D002
Waste Description: CORROSIVE WASTE

Waste Code: D005
Waste Description: BARIUM

Waste Code: D035
Waste Description: METHYL ETHYL KETONE

Waste Code: F003
Waste Description: THE FOLLOWING SPENT NONHALOGENATED SOLVENTS: XYLENE, ACETONE, ETHYL ACETATE, ETHYL BENZENE, ETHYL ETHER, METHYL ISOBUTYL KETONE, N-BUTYL ALCOHOL, CYCLOHEXANONE, AND METHANOL; ALL SPENT SOLVENT MIXTURES/BLENDS CONTAINING, BEFORE USE, ONLY THE ABOVE SPENT NONHALOGENATED SOLVENTS; AND ALL SPENT SOLVENT MIXTURES/BLENDS CONTAINING, BEFORE USE, ONE OR MORE OF THE ABOVE NONHALOGENATED SOLVENTS, AND A TOTAL OF TEN PERCENT OR MORE (BY VOLUME) OF ONE OR MORE OF THOSE SOLVENTS LISTED IN F001, F002, F004, AND F005; AND STILL BOTTOMS FROM THE RECOVERY OF THESE SPENT SOLVENTS AND SPENT SOLVENT MIXTURES.

Waste Code: F005
Waste Description: THE FOLLOWING SPENT NONHALOGENATED SOLVENTS: TOLUENE, METHYL ETHYL KETONE, CARBON DISULFIDE, ISOBUTANOL, PYRIDINE, BENZENE, 2-ETHOXYETHANOL, AND 2-NITROPROPANE; ALL SPENT SOLVENT MIXTURES/BLENDS CONTAINING, BEFORE USE, A TOTAL OF TEN PERCENT OR MORE (BY VOLUME) OF ONE OR MORE OF THE ABOVE NONHALOGENATED SOLVENTS OR THOSE SOLVENTS LISTED IN F001, F002, OR F004; AND STILL BOTTOMS FROM THE RECOVERY OF THESE SPENT SOLVENTS AND SPENT SOLVENT MIXTURES.

Handler - Owner Operator:

Owner/Operator Indicator: Operator

Map ID
Direction
Distance
Elevation

MAP FINDINGS

Site

Database(s)

EDR ID Number
EPA ID Number

PRECISION MACHINE WORKS (Continued)

1015751899

Owner/Operator Name: PRECISION MACHINE WORKS
Legal Status: Private
Date Became Current: 1900-01-01 00:00:00.
Date Ended Current: Not reported
Owner/Operator Address: 2024 PUYALLUP AVE
Owner/Operator City,State,Zip: TACOMA, WA 98421
Owner/Operator Telephone: 253-272-5119
Owner/Operator Telephone Ext: Not reported
Owner/Operator Fax: Not reported
Owner/Operator Email: Not reported

Owner/Operator Indicator: Owner
Owner/Operator Name: PLATTE RIVER VENTURES
Legal Status: Private
Date Became Current: 2007-02-26 00:00:00.
Date Ended Current: Not reported
Owner/Operator Address: 200 FILLMORE ST STE 200
Owner/Operator City,State,Zip: DENVER, CO 80206
Owner/Operator Telephone: 303-292-7302
Owner/Operator Telephone Ext: Not reported
Owner/Operator Fax: Not reported
Owner/Operator Email: Not reported

Owner/Operator Indicator: Owner
Owner/Operator Name: SAVAGE BUILDING MATERIALS
Legal Status: Private
Date Became Current: Not reported
Date Ended Current: Not reported
Owner/Operator Address: 1001 E 25TH ST
Owner/Operator City,State,Zip: TACOMA, WA 98421
Owner/Operator Telephone: 253-383-1727
Owner/Operator Telephone Ext: Not reported
Owner/Operator Fax: Not reported
Owner/Operator Email: Not reported

Owner/Operator Indicator: Owner
Owner/Operator Name: SAVAGE BUILDING MATERIALS
Legal Status: Private
Date Became Current: Not reported
Date Ended Current: Not reported
Owner/Operator Address: 1001 E 25TH ST
Owner/Operator City,State,Zip: TACOMA, WA 98421
Owner/Operator Telephone: 253-383-1727
Owner/Operator Telephone Ext: Not reported
Owner/Operator Fax: Not reported
Owner/Operator Email: Not reported

Owner/Operator Indicator: Operator
Owner/Operator Name: PRECISION MACHINE WORKS
Legal Status: Private
Date Became Current: Not reported
Date Ended Current: Not reported
Owner/Operator Address: 2024 PUYALLUP AVE
Owner/Operator City,State,Zip: TACOMA, WA 98421
Owner/Operator Telephone: 253-272-5119
Owner/Operator Telephone Ext: Not reported
Owner/Operator Fax: Not reported

Map ID
Direction
Distance
Elevation

MAP FINDINGS

Site

Database(s)

EDR ID Number
EPA ID Number

PRECISION MACHINE WORKS (Continued)

1015751899

Owner/Operator Email:	Not reported
Owner/Operator Indicator:	Owner
Owner/Operator Name:	PLATTE RIVER VENTURES
Legal Status:	Private
Date Became Current:	2007-02-26 00:00:00.
Date Ended Current:	Not reported
Owner/Operator Address:	200 FILLMORE ST STE 200
Owner/Operator City,State,Zip:	DENVER, CO 80206
Owner/Operator Telephone:	303-292-7302
Owner/Operator Telephone Ext:	Not reported
Owner/Operator Fax:	Not reported
Owner/Operator Email:	Not reported
Owner/Operator Indicator:	Owner
Owner/Operator Name:	PLATTE RIVER VENTURES
Legal Status:	Private
Date Became Current:	2007-02-26 00:00:00.
Date Ended Current:	Not reported
Owner/Operator Address:	200 FILLMORE ST STE 200
Owner/Operator City,State,Zip:	DENVER, CO 80206
Owner/Operator Telephone:	303-292-7302
Owner/Operator Telephone Ext:	Not reported
Owner/Operator Fax:	Not reported
Owner/Operator Email:	Not reported
Owner/Operator Indicator:	Operator
Owner/Operator Name:	PRECISION MACHINE WORKS
Legal Status:	Private
Date Became Current:	Not reported
Date Ended Current:	Not reported
Owner/Operator Address:	2024 PUYALLUP AVE
Owner/Operator City,State,Zip:	TACOMA, WA 98421
Owner/Operator Telephone:	253-272-5119
Owner/Operator Telephone Ext:	Not reported
Owner/Operator Fax:	Not reported
Owner/Operator Email:	Not reported
Owner/Operator Indicator:	Owner
Owner/Operator Name:	SAVAGE BUILDING MATERIALS
Legal Status:	Private
Date Became Current:	Not reported
Date Ended Current:	Not reported
Owner/Operator Address:	1001 E 25TH ST
Owner/Operator City,State,Zip:	TACOMA, WA 98421
Owner/Operator Telephone:	253-383-1727
Owner/Operator Telephone Ext:	Not reported
Owner/Operator Fax:	Not reported
Owner/Operator Email:	Not reported
Owner/Operator Indicator:	Owner
Owner/Operator Name:	SAVAGE BUILDING MATERIALS
Legal Status:	Private
Date Became Current:	Not reported
Date Ended Current:	Not reported
Owner/Operator Address:	1001 E 25TH ST
Owner/Operator City,State,Zip:	TACOMA, WA 98421

Map ID
Direction
Distance
Elevation

MAP FINDINGS

Site

Database(s)

EDR ID Number
EPA ID Number

PRECISION MACHINE WORKS (Continued)

1015751899

Owner/Operator Telephone:	253-383-1727
Owner/Operator Telephone Ext:	Not reported
Owner/Operator Fax:	Not reported
Owner/Operator Email:	Not reported
Owner/Operator Indicator:	Owner
Owner/Operator Name:	PLATTE RIVER VENTURES
Legal Status:	Private
Date Became Current:	2007-02-26 00:00:00.
Date Ended Current:	Not reported
Owner/Operator Address:	200 FILLMORE ST STE 200
Owner/Operator City,State,Zip:	DENVER, CO 80206
Owner/Operator Telephone:	303-292-7302
Owner/Operator Telephone Ext:	Not reported
Owner/Operator Fax:	Not reported
Owner/Operator Email:	Not reported
Owner/Operator Indicator:	Operator
Owner/Operator Name:	PRECISION MACHINE WORKS
Legal Status:	Private
Date Became Current:	Not reported
Date Ended Current:	Not reported
Owner/Operator Address:	2024 PUYALLUP AVE
Owner/Operator City,State,Zip:	TACOMA, WA 98421
Owner/Operator Telephone:	253-272-5119
Owner/Operator Telephone Ext:	Not reported
Owner/Operator Fax:	Not reported
Owner/Operator Email:	Not reported
Owner/Operator Indicator:	Owner
Owner/Operator Name:	PLATTE RIVER VENTURES
Legal Status:	Private
Date Became Current:	2007-02-26 00:00:00.
Date Ended Current:	Not reported
Owner/Operator Address:	200 FILLMORE ST STE 200
Owner/Operator City,State,Zip:	DENVER, CO 80206
Owner/Operator Telephone:	303-292-7302
Owner/Operator Telephone Ext:	Not reported
Owner/Operator Fax:	Not reported
Owner/Operator Email:	Not reported
Owner/Operator Indicator:	Owner
Owner/Operator Name:	SAVAGE BUILDING MATERIALS
Legal Status:	Private
Date Became Current:	Not reported
Date Ended Current:	Not reported
Owner/Operator Address:	1001 E 25TH ST
Owner/Operator City,State,Zip:	TACOMA, WA 98421
Owner/Operator Telephone:	253-383-1727
Owner/Operator Telephone Ext:	Not reported
Owner/Operator Fax:	Not reported
Owner/Operator Email:	Not reported
Owner/Operator Indicator:	Operator
Owner/Operator Name:	PRECISION MACHINE WORKS
Legal Status:	Private
Date Became Current:	Not reported

Map ID
Direction
Distance
Elevation

MAP FINDINGS

Site

Database(s)

EDR ID Number
EPA ID Number

PRECISION MACHINE WORKS (Continued)

1015751899

Date Ended Current: Not reported
Owner/Operator Address: 2024 PUYALLUP AVE
Owner/Operator City,State,Zip: TACOMA, WA 98421
Owner/Operator Telephone: 253-272-5119
Owner/Operator Telephone Ext: Not reported
Owner/Operator Fax: Not reported
Owner/Operator Email: Not reported

Owner/Operator Indicator: Owner
Owner/Operator Name: PLATTE RIVER VE P
Legal Status: Private
Date Became Current: 2007-02-26 00:00:00.
Date Ended Current: Not reported
Owner/Operator Address: 200 FILLMORE ST STE 200
Owner/Operator City,State,Zip: DENVER, CO 80206
Owner/Operator Telephone: 303-292-7302
Owner/Operator Telephone Ext: Not reported
Owner/Operator Fax: Not reported
Owner/Operator Email: Not reported

Owner/Operator Indicator: Operator
Owner/Operator Name: PRECISION MACHI P
Legal Status: Private
Date Became Current: 1900-01-01 00:00:00.
Date Ended Current: Not reported
Owner/Operator Address: 2024 PUYALLUP AVE
Owner/Operator City,State,Zip: TACOMA, WA 98421
Owner/Operator Telephone: 253-272-5119
Owner/Operator Telephone Ext: Not reported
Owner/Operator Fax: Not reported
Owner/Operator Email: Not reported

Owner/Operator Indicator: Operator
Owner/Operator Name: PRECISION MACHINE WORKS
Legal Status: Private
Date Became Current: Not reported
Date Ended Current: Not reported
Owner/Operator Address: 2024 PUYALLUP AVE
Owner/Operator City,State,Zip: TACOMA, WA 98421
Owner/Operator Telephone: 253-272-5119
Owner/Operator Telephone Ext: Not reported
Owner/Operator Fax: Not reported
Owner/Operator Email: Not reported

Owner/Operator Indicator: Owner
Owner/Operator Name: PLATTE RIVER VENTURES
Legal Status: Private
Date Became Current: 2007-02-26 00:00:00.
Date Ended Current: Not reported
Owner/Operator Address: 200 FILLMORE ST STE 200
Owner/Operator City,State,Zip: DENVER, CO 80206
Owner/Operator Telephone: 303-292-7302
Owner/Operator Telephone Ext: Not reported
Owner/Operator Fax: Not reported
Owner/Operator Email: Not reported

Owner/Operator Indicator: Owner

Map ID
Direction
Distance
Elevation

MAP FINDINGS

Site

Database(s)

EDR ID Number
EPA ID Number

PRECISION MACHINE WORKS (Continued)

1015751899

Owner/Operator Name: PLATTE RIVER VENTURES
Legal Status: Private
Date Became Current: 2007-02-26 00:00:00.
Date Ended Current: Not reported
Owner/Operator Address: 200 FILLMORE ST STE 200
Owner/Operator City,State,Zip: DENVER, CO 80206
Owner/Operator Telephone: 303-292-7302
Owner/Operator Telephone Ext: Not reported
Owner/Operator Fax: Not reported
Owner/Operator Email: Not reported

Owner/Operator Indicator: Owner
Owner/Operator Name: PLATTE RIVER VENTURES
Legal Status: Private
Date Became Current: 2007-02-26 00:00:00.
Date Ended Current: Not reported
Owner/Operator Address: 200 FILLMORE ST STE 200
Owner/Operator City,State,Zip: DENVER, CO 80206
Owner/Operator Telephone: 303-292-7302
Owner/Operator Telephone Ext: Not reported
Owner/Operator Fax: Not reported
Owner/Operator Email: Not reported

Owner/Operator Indicator: Operator
Owner/Operator Name: PLATTE RIVER VENTURES
Legal Status: Private
Date Became Current: Not reported
Date Ended Current: Not reported
Owner/Operator Address: 200 FILLMORE ST STE 200
Owner/Operator City,State,Zip: DENVER, CO 80206
Owner/Operator Telephone: 303-292-7302
Owner/Operator Telephone Ext: Not reported
Owner/Operator Fax: Not reported
Owner/Operator Email: Not reported

Owner/Operator Indicator: Operator
Owner/Operator Name: PRECISION MACHINE WORKS
Legal Status: Private
Date Became Current: Not reported
Date Ended Current: Not reported
Owner/Operator Address: 2024 PUYALLUP AVE
Owner/Operator City,State,Zip: TACOMA, WA 98421
Owner/Operator Telephone: 253-272-5119
Owner/Operator Telephone Ext: Not reported
Owner/Operator Fax: Not reported
Owner/Operator Email: Not reported

Owner/Operator Indicator: Operator
Owner/Operator Name: PRECISION MACHINE WORKS
Legal Status: Private
Date Became Current: 1900-01-01 00:00:00.
Date Ended Current: Not reported
Owner/Operator Address: 2024 PUYALLUP AVE
Owner/Operator City,State,Zip: TACOMA, WA 98421
Owner/Operator Telephone: 253-272-5119
Owner/Operator Telephone Ext: Not reported
Owner/Operator Fax: Not reported

Map ID
Direction
Distance
Elevation

MAP FINDINGS

Site

Database(s)

EDR ID Number
EPA ID Number

PRECISION MACHINE WORKS (Continued)

1015751899

Owner/Operator Email: Not reported

Owner/Operator Indicator: Owner
Owner/Operator Name: SAVAGE BUILDING MATERIALS
Legal Status: Private
Date Became Current: Not reported
Date Ended Current: Not reported
Owner/Operator Address: 1001 E 25TH ST
Owner/Operator City,State,Zip: TACOMA, WA 98421
Owner/Operator Telephone: 253-383-1727
Owner/Operator Telephone Ext: Not reported
Owner/Operator Fax: Not reported
Owner/Operator Email: Not reported

Owner/Operator Indicator: Owner
Owner/Operator Name: SAVAGE BUILDING MATERIALS
Legal Status: Private
Date Became Current: Not reported
Date Ended Current: Not reported
Owner/Operator Address: 1001 E 25TH ST
Owner/Operator City,State,Zip: TACOMA, WA 98421
Owner/Operator Telephone: 253-383-1727
Owner/Operator Telephone Ext: Not reported
Owner/Operator Fax: Not reported
Owner/Operator Email: Not reported

Historic Generators:

Receive Date: 2010-02-19 00:00:00.0
Handler Name: PRECISION MACHINE WORKS
Federal Waste Generator Description: Conditionally Exempt Small Quantity Generator
State District Owner: WA
Large Quantity Handler of Universal Waste: No
Recognized Trader Importer: No
Recognized Trader Exporter: No
Spent Lead Acid Battery Importer: No
Spent Lead Acid Battery Exporter: No
Current Record: No
Non Storage Recycler Activity: Not reported
Electronic Manifest Broker: Not reported

Receive Date: 2012-02-14 00:00:00.0
Handler Name: PRECISION MACHINE WORKS
Federal Waste Generator Description: Not a generator, verified
State District Owner: WA
Large Quantity Handler of Universal Waste: No
Recognized Trader Importer: No
Recognized Trader Exporter: No
Spent Lead Acid Battery Importer: No
Spent Lead Acid Battery Exporter: No
Current Record: No
Non Storage Recycler Activity: Not reported
Electronic Manifest Broker: Not reported

Receive Date: 2009-02-09 00:00:00.0
Handler Name: PRECISION MACHINE WORKS
Federal Waste Generator Description: Not a generator, verified
State District Owner: WA

Map ID
Direction
Distance
Elevation

MAP FINDINGS

Site

Database(s)

EDR ID Number
EPA ID Number

PRECISION MACHINE WORKS (Continued)

1015751899

Large Quantity Handler of Universal Waste:	No
Recognized Trader Importer:	No
Recognized Trader Exporter:	No
Spent Lead Acid Battery Importer:	No
Spent Lead Acid Battery Exporter:	No
Current Record:	No
Non Storage Recycler Activity:	Not reported
Electronic Manifest Broker:	Not reported
Receive Date:	2011-02-18 00:00:00.0
Handler Name:	PRECISION MACHINE WORKS
Federal Waste Generator Description:	Conditionally Exempt Small Quantity Generator
State District Owner:	WA
Large Quantity Handler of Universal Waste:	No
Recognized Trader Importer:	No
Recognized Trader Exporter:	No
Spent Lead Acid Battery Importer:	No
Spent Lead Acid Battery Exporter:	No
Current Record:	No
Non Storage Recycler Activity:	Not reported
Electronic Manifest Broker:	Not reported
Receive Date:	2012-02-15 00:00:00.0
Handler Name:	PRECISION MACHINE WORKS
Federal Waste Generator Description:	Not a generator, verified
State District Owner:	WA
Large Quantity Handler of Universal Waste:	No
Recognized Trader Importer:	No
Recognized Trader Exporter:	No
Spent Lead Acid Battery Importer:	No
Spent Lead Acid Battery Exporter:	No
Current Record:	Yes
Non Storage Recycler Activity:	Not reported
Electronic Manifest Broker:	Not reported
Receive Date:	2008-09-04 00:00:00.0
Handler Name:	PRECISION MACHINE WORKS
Federal Waste Generator Description:	Small Quantity Generator
State District Owner:	WA
Large Quantity Handler of Universal Waste:	No
Recognized Trader Importer:	No
Recognized Trader Exporter:	No
Spent Lead Acid Battery Importer:	No
Spent Lead Acid Battery Exporter:	No
Current Record:	No
Non Storage Recycler Activity:	Not reported
Electronic Manifest Broker:	Not reported
Receive Date:	2009-02-09 00:00:00.0
Handler Name:	PRECISION MACHINE WORKS
Federal Waste Generator Description:	Conditionally Exempt Small Quantity Generator
State District Owner:	WA
Large Quantity Handler of Universal Waste:	No
Recognized Trader Importer:	No
Recognized Trader Exporter:	No
Spent Lead Acid Battery Importer:	No
Spent Lead Acid Battery Exporter:	No

Map ID
Direction
Distance
Elevation

MAP FINDINGS

Site

Database(s)

EDR ID Number
EPA ID Number

PRECISION MACHINE WORKS (Continued)

1015751899

Current Record: No
Non Storage Recycler Activity: Not reported
Electronic Manifest Broker: Not reported

Receive Date: 2010-02-19 00:00:00.0
Handler Name: PRECISION MACHINE WORKS
Federal Waste Generator Description: Conditionally Exempt Small Quantity Generator
State District Owner: WA
Large Quantity Handler of Universal Waste: No
Recognized Trader Importer: No
Recognized Trader Exporter: No
Spent Lead Acid Battery Importer: No
Spent Lead Acid Battery Exporter: No
Current Record: No
Non Storage Recycler Activity: Not reported
Electronic Manifest Broker: Not reported

Receive Date: 2011-02-18 00:00:00.0
Handler Name: PRECISION MACHINE WORKS
Federal Waste Generator Description: Conditionally Exempt Small Quantity Generator
State District Owner: WA
Large Quantity Handler of Universal Waste: No
Recognized Trader Importer: No
Recognized Trader Exporter: No
Spent Lead Acid Battery Importer: No
Spent Lead Acid Battery Exporter: No
Current Record: No
Non Storage Recycler Activity: Not reported
Electronic Manifest Broker: Not reported

Receive Date: 2012-02-14 00:00:00.0
Handler Name: PRECISION MACHINE WORKS
Federal Waste Generator Description: Not a generator, verified
State District Owner: WA
Large Quantity Handler of Universal Waste: No
Recognized Trader Importer: No
Recognized Trader Exporter: No
Spent Lead Acid Battery Importer: No
Spent Lead Acid Battery Exporter: No
Current Record: No
Non Storage Recycler Activity: Not reported
Electronic Manifest Broker: Not reported

List of NAICS Codes and Descriptions:

NAICS Code: 336413
NAICS Description: OTHER AIRCRAFT PARTS AND AUXILIARY EQUIPMENT MANUFACTURING

Facility Has Received Notices of Violation:

No Violations Found:

Evaluation Action Summary:

No Evaluations Found:

Map ID
Direction
Distance
Elevation

MAP FINDINGS

Site

Database(s)

EDR ID Number
EPA ID Number

L45
SSE
1/8-1/4
0.167 mi.
881 ft.

SMURFIT STONE CONTAINER CORP
817 E 27TH ST
TACOMA, WA 98421
Site 1 of 2 in cluster L

WA HSL S107566012
WA CSCSL N/A
WA ALLSITES
WA NPDES

Relative:
Lower
Actual:
19 ft.

HSL:
Name: SMURFIT STONE CONTAINER CORP
Address: Not reported
City,State,Zip: TACOMA, WA
edr_fstat: WA
edr_fzip: Not reported
edr_fcnty: PIERCE
edr_zip: Not reported
Facility Type: Hazardous Sites List
Facility Status: Cleanup Started
FSID Number: 17167958
Rank: 5
Region: SW
EDR Link ID: 17167958
Region Decode: SOUTHWEST REGIONAL OFFICE

CSCSL:

Name: SMURFIT STONE CONTAINER CORP
Address: 817 E 27TH ST
City,State,Zip: TACOMA, WA 98421
Facility ID: 17167958
Region: Southwest
Lat/Long: 47.2376 / -122.42568
Clean Up Siteid: 4529
Site Status: Cleanup Started
Contaminant Name: Petroleum Products-Unspecified
Alternate Site Names: CARAUSTAR MILL GROUP INC.,JEFFERSON SMURFIT AKA CONTAINER COR,JEFFERSON SMURFIT CORP TACOMA
Site Rank: 5 - Lowest Assessed Risk
Has Institutional Control:Not reported
Past VCP: True
Current VCP: Not reported
Ground Water: Confirmed Above Cleanup Levels
Surface Water: Not reported
Soil: Suspected
Sediment: Not reported
Air: Not reported
Bedrock: Not reported
Responsible Unit: Southwest

ALLSITES:

Name: SMURFIT STONE CONTAINER CORP
Facility Id: 17167958

NPDES:

Name: TACOMA PAPERBOARD EAST 26TH STREET
Address: 817 E 27TH ST -
City,State,Zip: TACOMA, WA 98421-1908
Facility Status: Active
Facility Type: Industrial SW GP
Admin Region: Headquarters
Date Issued: 11/20/2019

Map ID
Direction
Distance
Elevation

MAP FINDINGS

Site

Database(s)

EDR ID Number
EPA ID Number

SMURFIT STONE CONTAINER CORP (Continued)

S107566012

Latitude: 47.2376
Longitude: -122.42568
Permit ID: WAR011523
Permit Version: 2
Permit Status: Active
Permit SubStatus: Coverage Issued
Ecology Contact: Paul Stasch
WRIA: Puyallup-White
Permit Expiration Date: 12/31/2024
Effective Date: 01/01/2020
Days to Expiration: -1632

L46
SSE
1/8-1/4
0.167 mi.
881 ft.

SMURFIT STONE CONTAINER CORP
817 E 27TH ST
TACOMA, WA 98421

WA VCP S124432841
N/A

Site 2 of 2 in cluster L

Relative:
Lower

VCP:

Actual:
19 ft.

Name: SMURFIT STONE CONTAINER CORP
Address: 817 E 27TH ST
City,State,Zip: TACOMA, WA 98421
edr_fstat: WA
edr_fzip: 98421
edr_fcnty: PIERCE
edr_zip: Not reported
Facility ID: 17167958
VCP Status: Not reported
VCP: Not reported
Ecology Status: Not reported
NFA Type: Not reported
Date NFA: Not reported
Rank: 5
Cleanup Siteid: 4529
Contaminant Name: Petroleum Products-Unspecified
Soil: Suspected

47
East
1/8-1/4
0.168 mi.
885 ft.

SOUND TRANSIT TACOMA TRESTLE PROJECT
XXX E 25TH ST
TACOMA, WA 98421

WA CSCSL S121442468
WA ALLSITES N/A

Relative:
Lower

CSCSL:

Actual:
19 ft.

Name: SOUND TRANSIT TACOMA TRESTLE PROJECT
Address: XXX E 25TH ST
City,State,Zip: TACOMA, WA 98421
Facility ID: 608568
Region: Southwest
Lat/Long: 47.24024 / -122.4205
Clean Up Siteid: 14417
Site Status: Awaiting Cleanup
Contaminant Name: Arsenic
Alternate Site Names: Not reported
Site Rank: Not reported
Has Institutional Control: Not reported

Map ID
Direction
Distance
Elevation

MAP FINDINGS

Site

Database(s)

EDR ID Number
EPA ID Number

SOUND TRANSIT TACOMA TRESTLE PROJECT (Continued)

S121442468

Past VCP: Not reported
Current VCP: Not reported
Ground Water: Confirmed Above Cleanup Levels
Surface Water: Not reported
Soil: Confirmed Above Cleanup Levels
Sediment: Not reported
Air: Not reported
Bedrock: Not reported
Responsible Unit: Southwest

Name: SOUND TRANSIT TACOMA TRESTLE PROJECT
Address: XXX E 25TH ST
City,State,Zip: TACOMA, WA 98421
Facility ID: 608568
Region: Southwest
Lat/Long: 47.24024 / -122.4205
Clean Up Siteid: 14417
Site Status: Awaiting Cleanup
Contaminant Name: Lead
Alternate Site Names: Not reported
Site Rank: Not reported
Has Institutional Control: Not reported
Past VCP: Not reported
Current VCP: Not reported
Ground Water: Not reported
Surface Water: Not reported
Soil: Confirmed Above Cleanup Levels
Sediment: Not reported
Air: Not reported
Bedrock: Not reported
Responsible Unit: Southwest

Name: SOUND TRANSIT TACOMA TRESTLE PROJECT
Address: XXX E 25TH ST
City,State,Zip: TACOMA, WA 98421
Facility ID: 608568
Region: Southwest
Lat/Long: 47.24024 / -122.4205
Clean Up Siteid: 14417
Site Status: Awaiting Cleanup
Contaminant Name: Mercury
Alternate Site Names: Not reported
Site Rank: Not reported
Has Institutional Control: Not reported
Past VCP: Not reported
Current VCP: Not reported
Ground Water: Not reported
Surface Water: Not reported
Soil: Confirmed Above Cleanup Levels
Sediment: Not reported
Air: Not reported
Bedrock: Not reported
Responsible Unit: Southwest

Name: SOUND TRANSIT TACOMA TRESTLE PROJECT
Address: XXX E 25TH ST
City,State,Zip: TACOMA, WA 98421

Map ID
Direction
Distance
Elevation

MAP FINDINGS

Site

Database(s)

EDR ID Number
EPA ID Number

SOUND TRANSIT TACOMA TRESTLE PROJECT (Continued)

S121442468

Facility ID: 608568
Region: Southwest
Lat/Long: 47.24024 / -122.4205
Clean Up Siteid: 14417
Site Status: Awaiting Cleanup
Contaminant Name: Other Non-Halogenated Organics
Alternate Site Names: Not reported
Site Rank: Not reported
Has Institutional Control: Not reported
Past VCP: Not reported
Current VCP: Not reported
Ground Water: Confirmed Above Cleanup Levels
Surface Water: Not reported
Soil: Confirmed Above Cleanup Levels
Sediment: Not reported
Air: Not reported
Bedrock: Not reported
Responsible Unit: Southwest

Name: SOUND TRANSIT TACOMA TRESTLE PROJECT
Address: XXX E 25TH ST
City,State,Zip: TACOMA, WA 98421
Facility ID: 608568
Region: Southwest
Lat/Long: 47.24024 / -122.4205
Clean Up Siteid: 14417
Site Status: Awaiting Cleanup
Contaminant Name: Petroleum-Diesel
Alternate Site Names: Not reported
Site Rank: Not reported
Has Institutional Control: Not reported
Past VCP: Not reported
Current VCP: Not reported
Ground Water: Confirmed Above Cleanup Levels
Surface Water: Not reported
Soil: Not reported
Sediment: Not reported
Air: Not reported
Bedrock: Not reported
Responsible Unit: Southwest

Name: SOUND TRANSIT TACOMA TRESTLE PROJECT
Address: XXX E 25TH ST
City,State,Zip: TACOMA, WA 98421
Facility ID: 608568
Region: Southwest
Lat/Long: 47.24024 / -122.4205
Clean Up Siteid: 14417
Site Status: Awaiting Cleanup
Contaminant Name: Petroleum-Gasoline
Alternate Site Names: Not reported
Site Rank: Not reported
Has Institutional Control: Not reported
Past VCP: Not reported
Current VCP: Not reported
Ground Water: Not reported
Surface Water: Not reported

Map ID
Direction
Distance
Elevation

MAP FINDINGS

Site

Database(s)

EDR ID Number
EPA ID Number

SOUND TRANSIT TACOMA TRESTLE PROJECT (Continued)

S121442468

Soil: Confirmed Above Cleanup Levels
Sediment: Not reported
Air: Not reported
Bedrock: Not reported
Responsible Unit: Southwest

Name: SOUND TRANSIT TACOMA TRESTLE PROJECT
Address: XXX E 25TH ST
City,State,Zip: TACOMA, WA 98421
Facility ID: 608568
Region: Southwest
Lat/Long: 47.24024 / -122.4205
Clean Up Siteid: 14417
Site Status: Awaiting Cleanup
Contaminant Name: Petroleum-Other
Alternate Site Names: Not reported
Site Rank: Not reported
Has Institutional Control: Not reported
Past VCP: Not reported
Current VCP: Not reported
Ground Water: Confirmed Above Cleanup Levels
Surface Water: Not reported
Soil: Confirmed Above Cleanup Levels
Sediment: Not reported
Air: Not reported
Bedrock: Not reported
Responsible Unit: Southwest

Name: SOUND TRANSIT TACOMA TRESTLE PROJECT
Address: XXX E 25TH ST
City,State,Zip: TACOMA, WA 98421
Facility ID: 608568
Region: Southwest
Lat/Long: 47.24024 / -122.4205
Clean Up Siteid: 14417
Site Status: Awaiting Cleanup
Contaminant Name: Polychlorinated biPhenyls (PCB)
Alternate Site Names: Not reported
Site Rank: Not reported
Has Institutional Control: Not reported
Past VCP: Not reported
Current VCP: Not reported
Ground Water: Not reported
Surface Water: Not reported
Soil: Confirmed Above Cleanup Levels
Sediment: Not reported
Air: Not reported
Bedrock: Not reported
Responsible Unit: Southwest

Name: SOUND TRANSIT TACOMA TRESTLE PROJECT
Address: XXX E 25TH ST
City,State,Zip: TACOMA, WA 98421
Facility ID: 608568
Region: Southwest
Lat/Long: 47.24024 / -122.4205
Clean Up Siteid: 14417

Map ID
Direction
Distance
Elevation

MAP FINDINGS

Site

Database(s)

EDR ID Number
EPA ID Number

SOUND TRANSIT TACOMA TRESTLE PROJECT (Continued)

S121442468

Site Status: Awaiting Cleanup
Contaminant Name: Polycyclic Aromatic Hydrocarbons
Alternate Site Names: Not reported
Site Rank: Not reported
Has Institutional Control: Not reported
Past VCP: Not reported
Current VCP: Not reported
Ground Water: Not reported
Surface Water: Not reported
Soil: Confirmed Above Cleanup Levels
Sediment: Not reported
Air: Not reported
Bedrock: Not reported
Responsible Unit: Southwest

ALLSITES:

Name: SOUND TRANSIT TACOMA TRESTLE PROJECT
Facility Id: 608568

M48
West
1/8-1/4
0.170 mi.
898 ft.

MANNA PRO CORP
518 PUYALLUP AVE
TACOMA, WA 98421
Site 1 of 5 in cluster M

WA LUST **U003353644**
WA UST **N/A**
WA ICR
WA ALLSITES
WA CSCSL NFA

Relative:
Higher
Actual:
34 ft.

LUST:
Name: MANNA PRO CORP
Address: 518 PUYALLUP AVE
City,State,Zip: TACOMA, WA 98421
Facility ID: 46689617
Lust Status Type: LUST - NFA
Cleanup Site ID: 9332
Cleanup Unit Type: Not reported
Process Type: Not reported
Cleanup Unit Name: MANNA PRO CO
Response Section: Southwest
Release Date: 01/14/1992
Lust Date: 01/05/2001
Region: Southwest
Lust ID: 1649
UST ID: 1672
Contaminant Name: Petroleum-Other
Ground Water: Remediated-Below
Surface Water: Not reported
Soil: Remediated-Below
Sediment: Not reported
Air: Not reported
Bedrock: Not reported
Lat/Long: 47.24058 / -122.42741

UST:

Name: MANNA PRO CORP
Address: 518 PUYALLUP AVE
City: TACOMA
Zip: 98421
Facility ID: 46689617
Site Id: 1672

Map ID
Direction
Distance
Elevation

MAP FINDINGS

Site

Database(s)

EDR ID Number
EPA ID Number

MANNA PRO CORP (Continued)

U003353644

UBI: Not reported
Phone Number: Not reported
Decimal Latitude: 47.24058
Decimal Longitude: -122.42741

Tank Name: DIESEL TANK1
Tag Number: Not reported
Tank Status: Closure in Process
Tank Status Date: 08/06/1996
Tank Install Date: 12/31/1964
Tank Closure Date: Not reported
Capacity Range: 111 TO 1,100 Gallons
Tank Permit Expiration Date: Not reported
Tank Upgrade Date: Not reported
Tank Spill Prevention: Not reported
Tank Overfill Prevention: Not reported
Tank Material: Steel
Tank Construction: Not reported
Tank Tightness Test: Not reported
Tank Corrosion Protection: Not reported
Tank Manifold: Not reported
Tank Release Detection: Not reported
Tank SFC Type: Not reported
Pipe Material: Steel
Pipe Construction: Not reported
Pipe Primary Release Detection: Not reported
Pipe Second Release Detection: Not reported
Pipe Corrosion Protection: Not reported
Pipe Pumping System: Not reported
Responsible Unit: Southwest
Dispenser/Pump SFC Type: Not reported

Name: MANNA PRO CORP
Address: 518 PUYALLUP AVE
City: TACOMA
Zip: 98421

Tank Name: DIESEL TANK2
Tag Number: Not reported
Tank Status: Closure in Process
Tank Status Date: 08/06/1996
Tank Install Date: 12/31/1964
Tank Closure Date: Not reported
Capacity Range: 111 TO 1,100 Gallons
Tank Permit Expiration Date: Not reported
Tank Upgrade Date: Not reported
Tank Spill Prevention: Not reported
Tank Overfill Prevention: Not reported
Tank Material: Steel
Tank Construction: Not reported
Tank Tightness Test: Not reported
Tank Corrosion Protection: Not reported
Tank Manifold: Not reported
Tank Release Detection: Not reported
Tank SFC Type: Not reported
Pipe Material: Steel
Pipe Construction: Not reported

Map ID
Direction
Distance
Elevation

MAP FINDINGS

Site

Database(s)

EDR ID Number
EPA ID Number

MANNA PRO CORP (Continued)

U003353644

Pipe Primary Release Detection: Not reported
Pipe Second Release Detection: Not reported
Pipe Corrosion Protection: Not reported
Pipe Pumping System: Not reported
Responsible Unit: Southwest
Dispencer/Pump SFC Type: Not reported

Name: MANNA PRO CORP
Address: 518 PUYALLUP AVE
City: TACOMA
Zip: 98421

Tank Name: GAS TANK 3
Tag Number: Not reported
Tank Status: Closure in Process
Tank Status Date: 08/06/1996
Tank Install Date: 12/31/1964
Tank Closure Date: Not reported
Capacity Range: 111 TO 1,100 Gallons
Tank Permit Expiration Date: Not reported
Tank Upgrade Date: Not reported
Tank Spill Prevention: Not reported
Tank Overfill Prevention: Not reported
Tank Material: Steel
Tank Construction: Not reported
Tank Tightness Test: Not reported
Tank Corrosion Protection: Not reported
Tank Manifold: Not reported
Tank Release Detection: Not reported
Tank SFC Type: Not reported
Pipe Material: Steel
Pipe Construction: Not reported
Pipe Primary Release Detection: Not reported
Pipe Second Release Detection: Not reported
Pipe Corrosion Protection: Not reported
Pipe Pumping System: Not reported
Responsible Unit: Southwest
Dispencer/Pump SFC Type: Not reported

ICR:

Date Ecology Received Report: 09/23/92
Contaminants Found at Site: Petroleum products
Media Contaminated: Groundwater, Soil
Waste Management: Tank
Region: South Western
Type of Report Ecology Received: Interim cleanup report
Site Register Issue: 92-33
County Code: 27
Contact: Not reported
Report Title: Not reported

Date Ecology Received Report: 01/18/94
Contaminants Found at Site: Petroleum products
Media Contaminated: Groundwater, Soil
Waste Management: Tank
Region: South Western
Type of Report Ecology Received: Interim cleanup report

Map ID
Direction
Distance
Elevation

MAP FINDINGS

Site

Database(s)

EDR ID Number
EPA ID Number

MANNA PRO CORP (Continued)

U003353644

Site Register Issue: 93-17
County Code: 27
Contact: Not reported
Report Title: Not reported

ALLSITES:

Name: MANNA PRO CO
Facility Id: 46689617

CSCSL NFA:

Name: MANNA PRO CORP
Address: 518 PUYALLUP AVE
City,State,Zip: TACOMA, WA 98421
Facility/Site Id: 46689617
CS Id: 9332
NFA Date: 01/05/2001
Alternate Site Names: MANNA PRO CO
NFA Reason: NFA-Ecology Supervised/Conducted Cleanup
Site Status: NFA
Region: Southwest
Contaminant Name: Petroleum-Other
Ground Water: Remediated-Below
Surface Water: Not reported
Soil: Remediated-Below
Sediment: Not reported
Air: Not reported
Bedrock: Not reported
Latitude: 47.24058
Longitude: -122.42741

M49
West
1/8-1/4
0.175 mi.
925 ft.

ALL TRANSMISSIONS PINE ST
505 PUYALLUP AVE
TACOMA, WA 98421
Site 2 of 5 in cluster M

WA ALLSITES **1000134725**
RCRA NonGen / NLR **WAD122389281**
FINDS
ECHO

Relative:
Higher
Actual:
30 ft.

ALLSITES:
Name: ALL TRANSMISSIONS PINE ST
Facility Id: 71491862

RCRA Listings:

Date Form Received by Agency: 1987-03-17 00:00:00.0
Handler Name: ALL TRANSMISSIONS PINE ST
Handler Address: 505 PUYALLUP AVE
Handler City,State,Zip: TACOMA, WA 98421
EPA ID: WAD122389281
Contact Name: ALL TRANSMISSIO ALL TRANSMISSIO
Contact Address: 505 PUYALLUP AVE
Contact City,State,Zip: TACOMA, WA 98421-1318
Contact Telephone: 000-000-0000
Contact Fax: 000-000-0000
Contact Email: Not reported
Contact Title: Not reported
EPA Region: 10
Land Type: Private
Federal Waste Generator Description: Not a generator, verified

Map ID
 Direction
 Distance
 Elevation

MAP FINDINGS

Site

Database(s)

EDR ID Number
 EPA ID Number

ALL TRANSMISSIONS PINE ST (Continued)

1000134725

Non-Notifier:	Not reported
Biennial Report Cycle:	Not reported
Accessibility:	Not reported
Active Site Indicator:	Not reported
State District Owner:	WA
State District:	SWRO
Mailing Address:	505 PUYALLUP AVE
Mailing City,State,Zip:	TACOMA, WA 98421-1318
Owner Name:	ALL TRANSMISSIO A
Owner Type:	Private
Operator Name:	Not reported
Operator Type:	Not reported
Short-Term Generator Activity:	No
Importer Activity:	No
Mixed Waste Generator:	No
Transporter Activity:	No
Transfer Facility Activity:	No
Recycler Activity with Storage:	No
Small Quantity On-Site Burner Exemption:	No
Smelting Melting and Refining Furnace Exemption:	No
Underground Injection Control:	No
Off-Site Waste Receipt:	No
Universal Waste Indicator:	No
Universal Waste Destination Facility:	No
Federal Universal Waste:	No
Active Site Fed-Reg Treatment Storage and Disposal Facility:	Not reported
Active Site Converter Treatment storage and Disposal Facility:	Not reported
Active Site State-Reg Treatment Storage and Disposal Facility:	Not reported
Active Site State-Reg Handler:	---
Federal Facility Indicator:	Not reported
Hazardous Secondary Material Indicator:	NN
Sub-Part K Indicator:	Not reported
Commercial TSD Indicator:	No
Treatment Storage and Disposal Type:	Not reported
2018 GPRA Permit Baseline:	Not on the Baseline
2018 GPRA Renewals Baseline:	Not on the Baseline
Permit Renewals Workload Universe:	Not reported
Permit Workload Universe:	Not reported
Permit Progress Universe:	Not reported
Post-Closure Workload Universe:	Not reported
Closure Workload Universe:	Not reported
202 GPRA Corrective Action Baseline:	No
Corrective Action Workload Universe:	No
Subject to Corrective Action Universe:	No
Non-TSDFs Where RCRA CA has Been Imposed Universe:	No
TSDFs Potentially Subject to CA Under 3004 (u)/(v) Universe:	No
TSDFs Only Subject to CA under Discretionary Auth Universe:	No
Corrective Action Priority Ranking:	No NCAPS ranking
Environmental Control Indicator:	No
Institutional Control Indicator:	No
Human Exposure Controls Indicator:	N/A
Groundwater Controls Indicator:	N/A
Operating TSDF Universe:	Not reported
Full Enforcement Universe:	Not reported
Significant Non-Complier Universe:	No
Unaddressed Significant Non-Complier Universe:	No
Addressed Significant Non-Complier Universe:	No

Map ID
Direction
Distance
Elevation

MAP FINDINGS

Site

Database(s)

EDR ID Number
EPA ID Number

ALL TRANSMISSIONS PINE ST (Continued)

1000134725

Significant Non-Complier With a Compliance Schedule Universe: No
Financial Assurance Required: Not reported
Handler Date of Last Change: 2012-02-16 19:22:43.0
Recognized Trader-Importer: No
Recognized Trader-Exporter: No
Importer of Spent Lead Acid Batteries: No
Exporter of Spent Lead Acid Batteries: No
Recycler Activity Without Storage: Not reported
Manifest Broker: Not reported
Sub-Part P Indicator: Not reported

Handler - Owner Operator:

Owner/Operator Indicator: Owner
Owner/Operator Name: ALL TRANSMISSIONS PINE ST
Legal Status: Private
Date Became Current: Not reported
Date Ended Current: Not reported
Owner/Operator Address: 505 PUYALLUP AVE
Owner/Operator City,State,Zip: TACOMA, WA 98421
Owner/Operator Telephone: 000-000-0000
Owner/Operator Telephone Ext: Not reported
Owner/Operator Fax: Not reported
Owner/Operator Email: Not reported

Owner/Operator Indicator: Owner
Owner/Operator Name: ALL TRANSMISSIONS
Legal Status: Private
Date Became Current: 1996-05-02 00:00:00.
Date Ended Current: Not reported
Owner/Operator Address: 505 PUYALLUP AVE
Owner/Operator City,State,Zip: TACOMA, WA 98421
Owner/Operator Telephone: 000-000-0000
Owner/Operator Telephone Ext: Not reported
Owner/Operator Fax: Not reported
Owner/Operator Email: Not reported

Owner/Operator Indicator: Operator
Owner/Operator Name: ALL TRANSMISSIONS PINE ST
Legal Status: Private
Date Became Current: Not reported
Date Ended Current: Not reported
Owner/Operator Address: 505 PUYALLUP AVE
Owner/Operator City,State,Zip: TACOMA, WA 98421
Owner/Operator Telephone: 000-000-0000
Owner/Operator Telephone Ext: Not reported
Owner/Operator Fax: Not reported
Owner/Operator Email: Not reported

Owner/Operator Indicator: Owner
Owner/Operator Name: ALL TRANSMISSIO A
Legal Status: Private
Date Became Current: 1996-05-02 00:00:00.
Date Ended Current: Not reported
Owner/Operator Address: 505 PUYALLUP AVE
Owner/Operator City,State,Zip: TACOMA, WA 98421-1318
Owner/Operator Telephone: 000-000-0000

Map ID
Direction
Distance
Elevation

MAP FINDINGS

Site

Database(s)

EDR ID Number
EPA ID Number

ALL TRANSMISSIONS PINE ST (Continued)

1000134725

Owner/Operator Telephone Ext: Not reported
Owner/Operator Fax: Not reported
Owner/Operator Email: Not reported

Owner/Operator Indicator: Owner
Owner/Operator Name: SEE PAPER COPY
Legal Status: Private
Date Became Current: Not reported
Date Ended Current: Not reported
Owner/Operator Address: 505 PUYALLUP AVE
Owner/Operator City,State,Zip: TACOMA, WA 98421
Owner/Operator Telephone: 000-000-0000
Owner/Operator Telephone Ext: Not reported
Owner/Operator Fax: Not reported
Owner/Operator Email: Not reported

Owner/Operator Indicator: Operator
Owner/Operator Name: ALL TRANSMISSIONS
Legal Status: Private
Date Became Current: Not reported
Date Ended Current: Not reported
Owner/Operator Address: 505 PUYALLUP AVE
Owner/Operator City,State,Zip: TACOMA, WA 98421-1318
Owner/Operator Telephone: 000-000-0000
Owner/Operator Telephone Ext: Not reported
Owner/Operator Fax: Not reported
Owner/Operator Email: Not reported

Historic Generators:

Receive Date: 1987-03-17 00:00:00.0
Handler Name: ALL TRANSMISSIONS PINE ST
Federal Waste Generator Description: Not a generator, verified
State District Owner: WA
Large Quantity Handler of Universal Waste: No
Recognized Trader Importer: No
Recognized Trader Exporter: No
Spent Lead Acid Battery Importer: No
Spent Lead Acid Battery Exporter: No
Current Record: No
Non Storage Recycler Activity: Not reported
Electronic Manifest Broker: Not reported

Receive Date: 1987-03-17 00:00:00.0
Handler Name: ALL TRANSMISSIONS PINE ST
Federal Waste Generator Description: Not a generator, verified
State District Owner: WA
Large Quantity Handler of Universal Waste: No
Recognized Trader Importer: No
Recognized Trader Exporter: No
Spent Lead Acid Battery Importer: No
Spent Lead Acid Battery Exporter: No
Current Record: Yes
Non Storage Recycler Activity: Not reported
Electronic Manifest Broker: Not reported

Receive Date: 1987-03-17 00:00:00.0
Handler Name: ALL TRANSMISSIONS PINE ST

Map ID
Direction
Distance
Elevation

MAP FINDINGS

Site

Database(s)

EDR ID Number
EPA ID Number

ALL TRANSMISSIONS PINE ST (Continued)

1000134725

Federal Waste Generator Description:	Not a generator, verified
State District Owner:	WA
Large Quantity Handler of Universal Waste:	No
Recognized Trader Importer:	Not reported
Recognized Trader Exporter:	Not reported
Spent Lead Acid Battery Importer:	Not reported
Spent Lead Acid Battery Exporter:	Not reported
Current Record:	No
Non Storage Recycler Activity:	Not reported
Electronic Manifest Broker:	Not reported

List of NAICS Codes and Descriptions:

NAICS Code:	811111
NAICS Description:	GENERAL AUTOMOTIVE REPAIR

Facility Has Received Notices of Violation:

Found Violation:	No
Agency Which Determined Violation:	Not reported
Violation Short Description:	Not reported
Date Violation was Determined:	Not reported
Actual Return to Compliance Date:	Not reported
Return to Compliance Qualifier:	Not reported
Violation Responsible Agency:	Not reported
Scheduled Compliance Date:	Not reported
Enforcement Identifier:	Not reported
Date of Enforcement Action:	Not reported
Enforcement Responsible Agency:	Not reported
Enforcement Docket Number:	Not reported
Enforcement Attorney:	Not reported
Corrective Action Component:	Not reported
Appeal Initiated Date:	Not reported
Appeal Resolution Date:	Not reported
Disposition Status Date:	Not reported
Disposition Status:	Not reported
Disposition Status Description:	Not reported
Consent/Final Order Sequence Number:	Not reported
Consent/Final Order Respondent Name:	Not reported
Consent/Final Order Lead Agency:	Not reported
Enforcement Type:	Not reported
Enforcement Responsible Person:	Not reported
Enforcement Responsible Sub-Organization:	Not reported
SEP Sequence Number:	Not reported
SEP Expenditure Amount:	Not reported
SEP Scheduled Completion Date:	Not reported
SEP Actual Date:	Not reported
SEP Defaulted Date:	Not reported
SEP Type:	Not reported
SEP Type Description:	Not reported
Proposed Amount:	Not reported
Final Monetary Amount:	Not reported
Paid Amount:	Not reported
Final Count:	Not reported
Final Amount:	Not reported

Evaluation Action Summary:

Evaluation Date:	2001-06-14 00:00:00.0
------------------	-----------------------

Map ID
 Direction
 Distance
 Elevation

MAP FINDINGS

Site

Database(s)

EDR ID Number
 EPA ID Number

ALL TRANSMISSIONS PINE ST (Continued)

1000134725

Evaluation Responsible Agency:	State
Found Violation:	No
Evaluation Type Description:	COMPLIANCE EVALUATION INSPECTION ON-SITE
Evaluation Responsible Person Identifier:	WAJCA
Evaluation Responsible Sub-Organization:	SW
Actual Return to Compliance Date:	Not reported
Scheduled Compliance Date:	Not reported
Date of Request:	Not reported
Date Response Received:	Not reported
Request Agency:	Not reported
Former Citation:	Not reported

FINDS:

Registry ID: 110005331293

Click Here:

Environmental Interest/Information System:

Washington Facility / Site Identification System (WA-FSIS) provides a means to query and display data maintained by the Washington Department of Ecology. This system contains key information for each facility/site that is currently, or has been, of interest to the Air Quality, Dam Safety, Hazardous Waste, Toxics Cleanup, and Water Quality Programs.

RCRAInfo is a national information system that supports the Resource Conservation and Recovery Act (RCRA) program through the tracking of events and activities related to facilities that generate, transport, and treat, store, or dispose of hazardous waste. RCRAInfo allows RCRA program staff to track the notification, permit, compliance, and corrective action activities required under RCRA.

[Click this hyperlink](#) while viewing on your computer to access additional FINDS: detail in the EDR Site Report.

ECHO:

Envid:	1000134725
Registry ID:	110005331293
DFR URL:	http://echo.epa.gov/detailed-facility-report?fid=110005331293
Name:	ALL TRANSMISSIONS PINE ST
Address:	505 PUYALLUP AVE
City,State,Zip:	TACOMA, WA 98421

50
WNW
1/8-1/4
0.176 mi.
930 ft.

BNSF TACOMA FUELING FACILITY
1001 PUYALLUP AVE
TACOMA, WA 98421

WA HSL **S108021688**
WA CSCSL **N/A**
WA ALLSITES

Relative:
Higher
Actual:
22 ft.

HSL:

Name:	BNSF TACOMA FUELING FACILITY
Address:	Not reported
City,State,Zip:	TACOMA, WA
edr_fstat:	WA
edr_fzip:	Not reported
edr_fcnty:	PIERCE
edr_zip:	Not reported
Facility Type:	Hazardous Sites List

Map ID
Direction
Distance
Elevation

MAP FINDINGS

Site

Database(s)

EDR ID Number
EPA ID Number

BNSF TACOMA FUELING FACILITY (Continued)

S108021688

Facility Status: Awaiting Cleanup
FSID Number: 7981609
Rank: 5
Region: SW
EDR Link ID: 7981609
Region Decode: SOUTHWEST REGIONAL OFFICE

CSCSL:

Name: BNSF TACOMA FUELING FACILITY
Address: 1001 PUYALLUP AVE
City,State,Zip: TACOMA, WA 98421
Facility ID: 7981609
Region: Southwest
Lat/Long: 47.242278 / -122.426528
Clean Up Siteid: 1634
Site Status: Awaiting Cleanup
Contaminant Name: Benzene
Alternate Site Names: Not reported
Site Rank: 5 - Lowest Assessed Risk
Has Institutional Control: Not reported
Past VCP: Not reported
Current VCP: Not reported
Ground Water: Not reported
Surface Water: Not reported
Soil: Suspected
Sediment: Not reported
Air: Not reported
Bedrock: Not reported
Responsible Unit: Southwest

Name: BNSF TACOMA FUELING FACILITY
Address: 1001 PUYALLUP AVE
City,State,Zip: TACOMA, WA 98421
Facility ID: 7981609
Region: Southwest
Lat/Long: 47.242278 / -122.426528
Clean Up Siteid: 1634
Site Status: Awaiting Cleanup
Contaminant Name: Non-Halogenated Solvents
Alternate Site Names: Not reported
Site Rank: 5 - Lowest Assessed Risk
Has Institutional Control: Not reported
Past VCP: Not reported
Current VCP: Not reported
Ground Water: Confirmed Above Cleanup Levels
Surface Water: Not reported
Soil: Suspected
Sediment: Not reported
Air: Not reported
Bedrock: Not reported
Responsible Unit: Southwest

Name: BNSF TACOMA FUELING FACILITY
Address: 1001 PUYALLUP AVE
City,State,Zip: TACOMA, WA 98421
Facility ID: 7981609
Region: Southwest

Map ID
Direction
Distance
Elevation

MAP FINDINGS

Site

Database(s)

EDR ID Number
EPA ID Number

BNSF TACOMA FUELING FACILITY (Continued)

S108021688

Lat/Long: 47.242278 / -122.426528
Clean Up Siteid: 1634
Site Status: Awaiting Cleanup
Contaminant Name: Petroleum Products-Unspecified
Alternate Site Names: Not reported
Site Rank: 5 - Lowest Assessed Risk
Has Institutional Control: Not reported
Past VCP: Not reported
Current VCP: Not reported
Ground Water: Confirmed Above Cleanup Levels
Surface Water: Not reported
Soil: Confirmed Above Cleanup Levels
Sediment: Not reported
Air: Not reported
Bedrock: Not reported
Responsible Unit: Southwest

Name: BNSF TACOMA FUELING FACILITY
Address: 1001 PUYALLUP AVE
City,State,Zip: TACOMA, WA 98421
Facility ID: 7981609
Region: Southwest
Lat/Long: 47.242278 / -122.426528
Clean Up Siteid: 1634
Site Status: Awaiting Cleanup
Contaminant Name: Petroleum-Diesel
Alternate Site Names: Not reported
Site Rank: 5 - Lowest Assessed Risk
Has Institutional Control: Not reported
Past VCP: Not reported
Current VCP: Not reported
Ground Water: Not reported
Surface Water: Not reported
Soil: Suspected
Sediment: Not reported
Air: Not reported
Bedrock: Not reported
Responsible Unit: Southwest

ALLSITES:
Name: BNSF TACOMA FUELING FACILITY
Facility Id: 7981609

51
WSW
1/8-1/4
0.177 mi.
932 ft.

GOLDEN WEST MOTEL
503 E 26TH
TACOMA, WA 98404

WA ALLSITES 1000838142
RCRA NonGen / NLR WAD988508651
FINDS
ECHO

Relative: ALLSITES:
Higher Name: GOLDEN WEST MOTEL
Actual: Facility Id: 62113225
85 ft.

RCRA Listings:
Date Form Received by Agency: 1999-08-09 00:00:00.0
Handler Name: GOLDEN WEST MOTEL
Handler Address: 503 E 26TH

Map ID
 Direction
 Distance
 Elevation

MAP FINDINGS

Site

Database(s)

EDR ID Number
 EPA ID Number

GOLDEN WEST MOTEL (Continued)

1000838142

Handler City,State,Zip:	TACOMA, WA 98404
EPA ID:	WAD988508651
Contact Name:	Not reported
Contact Address:	Not reported
Contact City,State,Zip:	Not reported
Contact Telephone:	Not reported
Contact Fax:	Not reported
Contact Email:	Not reported
Contact Title:	Not reported
EPA Region:	10
Land Type:	Other
Federal Waste Generator Description:	Not a generator, verified
Non-Notifier:	Not reported
Biennial Report Cycle:	Not reported
Accessibility:	Not reported
Active Site Indicator:	Not reported
State District Owner:	WA
State District:	SWRO
Mailing Address:	2002 E 28TH ST
Mailing City,State,Zip:	TACOMA, WA 98404
Owner Name:	GOLDEN WEST MOTEL
Owner Type:	Private
Operator Name:	GOLDEN WEST MOTEL
Operator Type:	Private
Short-Term Generator Activity:	No
Importer Activity:	No
Mixed Waste Generator:	No
Transporter Activity:	No
Transfer Facility Activity:	No
Recycler Activity with Storage:	No
Small Quantity On-Site Burner Exemption:	No
Smelting Melting and Refining Furnace Exemption:	No
Underground Injection Control:	No
Off-Site Waste Receipt:	No
Universal Waste Indicator:	No
Universal Waste Destination Facility:	No
Federal Universal Waste:	No
Active Site Fed-Reg Treatment Storage and Disposal Facility:	Not reported
Active Site Converter Treatment storage and Disposal Facility:	Not reported
Active Site State-Reg Treatment Storage and Disposal Facility:	Not reported
Active Site State-Reg Handler:	---
Federal Facility Indicator:	Not reported
Hazardous Secondary Material Indicator:	NN
Sub-Part K Indicator:	Not reported
Commercial TSD Indicator:	No
Treatment Storage and Disposal Type:	Not reported
2018 GPRA Permit Baseline:	Not on the Baseline
2018 GPRA Renewals Baseline:	Not on the Baseline
Permit Renewals Workload Universe:	Not reported
Permit Workload Universe:	Not reported
Permit Progress Universe:	Not reported
Post-Closure Workload Universe:	Not reported
Closure Workload Universe:	Not reported
202 GPRA Corrective Action Baseline:	No
Corrective Action Workload Universe:	No
Subject to Corrective Action Universe:	No
Non-TSDFs Where RCRA CA has Been Imposed Universe:	No

Map ID
 Direction
 Distance
 Elevation

MAP FINDINGS

Site

Database(s)

EDR ID Number
 EPA ID Number

GOLDEN WEST MOTEL (Continued)

1000838142

TSDFs Potentially Subject to CA Under 3004 (u)/(v) Universe:	No
TSDFs Only Subject to CA under Discretionary Auth Universe:	No
Corrective Action Priority Ranking:	No NCAPS ranking
Environmental Control Indicator:	No
Institutional Control Indicator:	No
Human Exposure Controls Indicator:	N/A
Groundwater Controls Indicator:	N/A
Operating TSDF Universe:	Not reported
Full Enforcement Universe:	Not reported
Significant Non-Complier Universe:	No
Unaddressed Significant Non-Complier Universe:	No
Addressed Significant Non-Complier Universe:	No
Significant Non-Complier With a Compliance Schedule Universe:	No
Financial Assurance Required:	Not reported
Handler Date of Last Change:	2018-05-07 14:31:45.0
Recognized Trader-Importer:	No
Recognized Trader-Exporter:	No
Importer of Spent Lead Acid Batteries:	No
Exporter of Spent Lead Acid Batteries:	No
Recycler Activity Without Storage:	No
Manifest Broker:	No
Sub-Part P Indicator:	Not reported

Handler - Owner Operator:

Owner/Operator Indicator:	Owner
Owner/Operator Name:	GOLDEN WEST MOTEL
Legal Status:	Private
Date Became Current:	Not reported
Date Ended Current:	Not reported
Owner/Operator Address:	503 E 26TH
Owner/Operator City,State,Zip:	TACOMA, WA 98404
Owner/Operator Telephone:	000-000-0000
Owner/Operator Telephone Ext:	Not reported
Owner/Operator Fax:	Not reported
Owner/Operator Email:	Not reported

Owner/Operator Indicator:	Owner
Owner/Operator Name:	GOLDEN WEST MOTEL
Legal Status:	Private
Date Became Current:	Not reported
Date Ended Current:	Not reported
Owner/Operator Address:	503 E 26TH
Owner/Operator City,State,Zip:	TACOMA, WA 98404
Owner/Operator Telephone:	000-000-0000
Owner/Operator Telephone Ext:	Not reported
Owner/Operator Fax:	Not reported
Owner/Operator Email:	Not reported

Owner/Operator Indicator:	Operator
Owner/Operator Name:	GOLDEN WEST MOTEL
Legal Status:	Private
Date Became Current:	Not reported
Date Ended Current:	Not reported
Owner/Operator Address:	503 E 26TH
Owner/Operator City,State,Zip:	TACOMA, WA 98404
Owner/Operator Telephone:	000-000-0000

Map ID
Direction
Distance
Elevation

MAP FINDINGS

Site

Database(s)

EDR ID Number
EPA ID Number

GOLDEN WEST MOTEL (Continued)

1000838142

Owner/Operator Telephone Ext:	Not reported
Owner/Operator Fax:	Not reported
Owner/Operator Email:	Not reported
Owner/Operator Indicator:	Operator
Owner/Operator Name:	GOLDEN WEST MOTEL
Legal Status:	Private
Date Became Current:	Not reported
Date Ended Current:	Not reported
Owner/Operator Address:	503 E 26TH ST
Owner/Operator City,State,Zip:	TACOMA, WA 98421-1312
Owner/Operator Telephone:	000-000-0000
Owner/Operator Telephone Ext:	Not reported
Owner/Operator Fax:	Not reported
Owner/Operator Email:	Not reported
Owner/Operator Indicator:	Owner
Owner/Operator Name:	SEE PAPER COPY
Legal Status:	Private
Date Became Current:	Not reported
Date Ended Current:	Not reported
Owner/Operator Address:	503 E 26TH
Owner/Operator City,State,Zip:	TACOMA, WA 98404
Owner/Operator Telephone:	000-000-0000
Owner/Operator Telephone Ext:	Not reported
Owner/Operator Fax:	Not reported
Owner/Operator Email:	Not reported
Owner/Operator Indicator:	Owner
Owner/Operator Name:	GOLDEN WEST MOTEL
Legal Status:	Private
Date Became Current:	1996-05-03 00:00:00.
Date Ended Current:	Not reported
Owner/Operator Address:	503 E 26TH ST
Owner/Operator City,State,Zip:	TACOMA, WA 98421
Owner/Operator Telephone:	000-000-0000
Owner/Operator Telephone Ext:	Not reported
Owner/Operator Fax:	Not reported
Owner/Operator Email:	Not reported
Owner/Operator Indicator:	Owner
Owner/Operator Name:	GOLDEN WEST MOTEL
Legal Status:	Private
Date Became Current:	Not reported
Date Ended Current:	Not reported
Owner/Operator Address:	503 E 26TH
Owner/Operator City,State,Zip:	TACOMA, WA 98404
Owner/Operator Telephone:	000-000-0000
Owner/Operator Telephone Ext:	Not reported
Owner/Operator Fax:	Not reported
Owner/Operator Email:	Not reported
Owner/Operator Indicator:	Operator
Owner/Operator Name:	GOLDEN WEST MOTEL
Legal Status:	Private
Date Became Current:	Not reported
Date Ended Current:	Not reported

Map ID
Direction
Distance
Elevation

MAP FINDINGS

Site

Database(s)

EDR ID Number
EPA ID Number

GOLDEN WEST MOTEL (Continued)

1000838142

Owner/Operator Address: 503 E 26TH
Owner/Operator City,State,Zip: TACOMA, WA 98404
Owner/Operator Telephone: 000-000-0000
Owner/Operator Telephone Ext: Not reported
Owner/Operator Fax: Not reported
Owner/Operator Email: Not reported

Historic Generators:

Receive Date: 1999-08-09 00:00:00.0
Handler Name: GOLDEN WEST MOTEL
Federal Waste Generator Description: Not a generator, verified
State District Owner: WA
Large Quantity Handler of Universal Waste: No
Recognized Trader Importer: No
Recognized Trader Exporter: No
Spent Lead Acid Battery Importer: No
Spent Lead Acid Battery Exporter: No
Current Record: No
Non Storage Recycler Activity: Not reported
Electronic Manifest Broker: Not reported

Receive Date: 1999-08-09 00:00:00.0
Handler Name: GOLDEN WEST MOTEL
Federal Waste Generator Description: Not a generator, verified
State District Owner: WA
Large Quantity Handler of Universal Waste: No
Recognized Trader Importer: No
Recognized Trader Exporter: No
Spent Lead Acid Battery Importer: No
Spent Lead Acid Battery Exporter: No
Current Record: Yes
Non Storage Recycler Activity: Not reported
Electronic Manifest Broker: Not reported

Receive Date: 1992-07-02 00:00:00.0
Handler Name: GOLDEN WEST MOTEL
Federal Waste Generator Description: Small Quantity Generator
State District Owner: WA
Large Quantity Handler of Universal Waste: No
Recognized Trader Importer: No
Recognized Trader Exporter: No
Spent Lead Acid Battery Importer: No
Spent Lead Acid Battery Exporter: No
Current Record: No
Non Storage Recycler Activity: Not reported
Electronic Manifest Broker: Not reported

List of NAICS Codes and Descriptions:

NAICS Code: 72111
NAICS Description: HOTELS (EXCEPT CASINO HOTELS) AND MOTELS

Facility Has Received Notices of Violation:

No Violations Found:

Map ID
 Direction
 Distance
 Elevation

MAP FINDINGS

Site

Database(s)

EDR ID Number
 EPA ID Number

GOLDEN WEST MOTEL (Continued)

1000838142

Evaluation Action Summary:

No Evaluations Found:

FINDS:

Registry ID: 110005377047

Click Here:

Environmental Interest/Information System:

RCRAInfo is a national information system that supports the Resource Conservation and Recovery Act (RCRA) program through the tracking of events and activities related to facilities that generate, transport, and treat, store, or dispose of hazardous waste. RCRAInfo allows RCRA program staff to track the notification, permit, compliance, and corrective action activities required under RCRA.

[Click this hyperlink](#) while viewing on your computer to access additional FINDS: detail in the EDR Site Report.

ECHO:

Envid: 1000838142
 Registry ID: 110005377047
 DFR URL: <http://echo.epa.gov/detailed-facility-report?fid=110005377047>
 Name: GOLDEN WEST MOTEL
 Address: 503 E 26TH
 City,State,Zip: TACOMA, WA 98404

M52 West 1/8-1/4 0.178 mi. 938 ft.	LEGACY RENOVATIONS 511 PUYALLUP AVE TACOMA, WA 98421 Site 3 of 5 in cluster M	WA ALLSITES	S109823906 N/A
Relative: Higher	ALLSITES: Name: LEGACY RENOVATIONS Facility Id: 20621		
Actual: 32 ft.			

M53 West 1/8-1/4 0.181 mi. 958 ft.	DISCOVERY 502 PUYALLUP AVE TACOMA, WA 98402 Site 4 of 5 in cluster M	WA UST WA ALLSITES	U003604942 N/A
Relative: Higher	UST: Name: DISCOVERY Address: 502 PUYALLUP AVE City: TACOMA Zip: 98402 Facility ID: 31649744 Site Id: 502627 UBI: Not reported Phone Number: Not reported Decimal Latitude: 47.2405701248922 Decimal Longitude: -122.427764174835		
Actual: 35 ft.			

Map ID
Direction
Distance
Elevation

MAP FINDINGS

Site

Database(s)

EDR ID Number
EPA ID Number

DISCOVERY (Continued)

U003604942

Tank Name: 1
Tag Number: Not reported
Tank Status: Closure in Process
Tank Status Date: 12/10/1999
Tank Install Date: 01/01/1900
Tank Closure Date: Not reported
Capacity Range: Not reported
Tank Permit Expiration Date: Not reported
Tank Upgrade Date: Not reported
Tank Spill Prevention: Not reported
Tank Overfill Prevention: Not reported
Tank Material: Not reported
Tank Construction: Not reported
Tank Tightness Test: Not reported
Tank Corrosion Protection: Not reported
Tank Manifold: Not reported
Tank Release Detection: Not reported
Tank SFC Type: Not reported
Pipe Material: Not reported
Pipe Construction: Not reported
Pipe Primary Release Detection: Not reported
Pipe Second Release Detection: Not reported
Pipe Corrosion Protection: Not reported
Pipe Pumping System: Not reported
Responsible Unit: Southwest
Dispenser/Pump SFC Type: Not reported

ALLSITES:

Name: DISCOVERY
Facility Id: 31649744

M54
West
1/8-1/4
0.183 mi.
965 ft.

TACOMA DOME STATION
500 PUYALLUP AVE
TACOMA, WA 98421
Site 5 of 5 in cluster M

WA ALLSITES S101189816
WA CSCSL NFA N/A

Relative:
Higher
Actual:
35 ft.

ALLSITES:
Name: TACOMA DOME STATION
Facility Id: 1266

CSCSL NFA:

Name: TACOMA DOME STATION
Address: 500 PUYALLUP AVE
City,State,Zip: TACOMA, WA 98421
Facility/Site Id: 1266
CS Id: 3765
NFA Date: 01/03/2001
Alternate Site Names: Not reported
NFA Reason: NFA-Ecology Supervised/Conducted Cleanup
Site Status: NFA
Region: Southwest
Contaminant Name: Petroleum Products-Unspecified
Ground Water: Remediated
Surface Water: Not reported
Soil: Remediated
Sediment: Not reported

Map ID
Direction
Distance
Elevation

MAP FINDINGS

Site

Database(s)

EDR ID Number
EPA ID Number

TACOMA DOME STATION (Continued)

S101189816

Air: Not reported
Bedrock: Not reported
Latitude: 47.24052
Longitude: -122.42745

55
East
1/8-1/4
0.198 mi.
1044 ft.

SAVAGE WHOLESALE
1001 E 25TH ST
TACOMA, WA 98421

WA ALLSITES

S109824409
N/A

Relative:
Lower
Actual:
19 ft.

ALLSITES:
Name: SAVAGE WHOLESALE
Facility Id: 1747

56
ESE
1/8-1/4
0.204 mi.
1078 ft.

HOLROYD CO TACOMA PLANT 3 & 4
26TH & J ST E
TACOMA, WA 98421

WA ALLSITES
WA NPDES

S110037398
N/A

Relative:
Lower
Actual:
19 ft.

ALLSITES:
Name: HOLROYD CO TACOMA PLANT 3 & 4
Facility Id: 14812

NPDES:
Name: HOLROYD CO TACOMA PLANT 3 & 4
Address: 26TH & J ST E
City,State,Zip: TACOMA, WA 98421
Facility Status: Active
Facility Type: Sand and Gravel GP
Admin Region: Southwest
Date Issued: 02/17/2016
Latitude: 47.23951000
Longitude: -122.4196
Permit ID: WAG501027
Permit Version: 4
Permit Status: Active
Permit SubStatus: Coverage Issued
Ecology Contact: Chris Johnson
WRIA: Puyallup-White
Permit Expiration Date: 03/31/2021
Effective Date: 04/01/2016
Days to Expiration: -261

Map ID
 Direction
 Distance
 Elevation

MAP FINDINGS

Site

Database(s)

EDR ID Number
 EPA ID Number

57
WSW
1/8-1/4
0.205 mi.
1080 ft.

AIRSPARES
415 E 25TH ST
TACOMA, WA 98421

WA ALLSITES
RCRA NonGen / NLR
FINDS
ECHO

1000838849
WAD988516530

Relative:
Higher
Actual:
49 ft.

ALLSITES:
 Name: AIRSPARES
 Facility Id: 39438729

RCRA Listings:

Date Form Received by Agency:	2000-06-07 00:00:00.0
Handler Name:	AIRSPARES
Handler Address:	415 E 25TH ST
Handler City,State,Zip:	TACOMA, WA 98421
EPA ID:	WAD988516530
Contact Name:	KEN POWELL
Contact Address:	2617 EAST L STREET
Contact City,State,Zip:	TACOMA, WA 98421
Contact Telephone:	253-383-0800
Contact Fax:	Not reported
Contact Email:	Not reported
Contact Title:	Not reported
EPA Region:	10
Land Type:	Other
Federal Waste Generator Description:	Not a generator, verified
Non-Notifier:	Not reported
Biennial Report Cycle:	Not reported
Accessibility:	Not reported
Active Site Indicator:	Not reported
State District Owner:	WA
State District:	SWRO
Mailing Address:	2617 EAST L STREET
Mailing City,State,Zip:	TACOMA, WA 98421
Owner Name:	ST INVESTMENTS
Owner Type:	Private
Operator Name:	AIRSPARES
Operator Type:	Private
Short-Term Generator Activity:	No
Importer Activity:	No
Mixed Waste Generator:	No
Transporter Activity:	No
Transfer Facility Activity:	No
Recycler Activity with Storage:	No
Small Quantity On-Site Burner Exemption:	No
Smelting Melting and Refining Furnace Exemption:	No
Underground Injection Control:	No
Off-Site Waste Receipt:	No
Universal Waste Indicator:	No
Universal Waste Destination Facility:	No
Federal Universal Waste:	No
Active Site Fed-Reg Treatment Storage and Disposal Facility:	Not reported
Active Site Converter Treatment storage and Disposal Facility:	Not reported
Active Site State-Reg Treatment Storage and Disposal Facility:	Not reported
Active Site State-Reg Handler:	---
Federal Facility Indicator:	Not reported
Hazardous Secondary Material Indicator:	NN
Sub-Part K Indicator:	Not reported
Commercial TSD Indicator:	No

Map ID
 Direction
 Distance
 Elevation

MAP FINDINGS

Site

Database(s)

EDR ID Number
 EPA ID Number

AIRSPARES (Continued)

1000838849

Treatment Storage and Disposal Type:	Not reported
2018 GPRA Permit Baseline:	Not on the Baseline
2018 GPRA Renewals Baseline:	Not on the Baseline
Permit Renewals Workload Universe:	Not reported
Permit Workload Universe:	Not reported
Permit Progress Universe:	Not reported
Post-Closure Workload Universe:	Not reported
Closure Workload Universe:	Not reported
202 GPRA Corrective Action Baseline:	No
Corrective Action Workload Universe:	No
Subject to Corrective Action Universe:	No
Non-TSDFs Where RCRA CA has Been Imposed Universe:	No
TSDFs Potentially Subject to CA Under 3004 (u)/(v) Universe:	No
TSDFs Only Subject to CA under Discretionary Auth Universe:	No
Corrective Action Priority Ranking:	No NCAPS ranking
Environmental Control Indicator:	No
Institutional Control Indicator:	No
Human Exposure Controls Indicator:	N/A
Groundwater Controls Indicator:	N/A
Operating TSDF Universe:	Not reported
Full Enforcement Universe:	Not reported
Significant Non-Complier Universe:	No
Unaddressed Significant Non-Complier Universe:	No
Addressed Significant Non-Complier Universe:	No
Significant Non-Complier With a Compliance Schedule Universe:	No
Financial Assurance Required:	Not reported
Handler Date of Last Change:	2018-05-10 15:07:18.0
Recognized Trader-Importer:	No
Recognized Trader-Exporter:	No
Importer of Spent Lead Acid Batteries:	No
Exporter of Spent Lead Acid Batteries:	No
Recycler Activity Without Storage:	No
Manifest Broker:	No
Sub-Part P Indicator:	Not reported

Handler - Owner Operator:

Owner/Operator Indicator:	Owner
Owner/Operator Name:	ST INVESTMENTS S
Legal Status:	Private
Date Became Current:	1996-05-03 00:00:00.
Date Ended Current:	Not reported
Owner/Operator Address:	415 E 25TH ST
Owner/Operator City,State,Zip:	TACOMA, WA 98421
Owner/Operator Telephone:	253-383-0800
Owner/Operator Telephone Ext:	Not reported
Owner/Operator Fax:	Not reported
Owner/Operator Email:	Not reported

Owner/Operator Indicator:	Owner
Owner/Operator Name:	ST INVESTMENTS
Legal Status:	Private
Date Became Current:	Not reported
Date Ended Current:	Not reported
Owner/Operator Address:	2617 EAST L STREET
Owner/Operator City,State,Zip:	TACOMA, WA 98421
Owner/Operator Telephone:	253-383-0800

Map ID
Direction
Distance
Elevation

MAP FINDINGS

Site

Database(s)

EDR ID Number
EPA ID Number

AIRSPARES (Continued)

1000838849

Owner/Operator Telephone Ext:	Not reported
Owner/Operator Fax:	Not reported
Owner/Operator Email:	Not reported
Owner/Operator Indicator:	Owner
Owner/Operator Name:	ST INVESTMENTS
Legal Status:	Private
Date Became Current:	Not reported
Date Ended Current:	Not reported
Owner/Operator Address:	2617 EAST L STREET
Owner/Operator City,State,Zip:	TACOMA, WA 98421
Owner/Operator Telephone:	253-383-0800
Owner/Operator Telephone Ext:	Not reported
Owner/Operator Fax:	Not reported
Owner/Operator Email:	Not reported
Owner/Operator Indicator:	Owner
Owner/Operator Name:	ST INVESTMENTS
Legal Status:	Private
Date Became Current:	1996-05-03 00:00:00.
Date Ended Current:	Not reported
Owner/Operator Address:	415 E 25TH ST
Owner/Operator City,State,Zip:	TACOMA, WA 98421
Owner/Operator Telephone:	253-383-0800
Owner/Operator Telephone Ext:	Not reported
Owner/Operator Fax:	Not reported
Owner/Operator Email:	Not reported
Owner/Operator Indicator:	Owner
Owner/Operator Name:	ST INVESTMENTS
Legal Status:	Private
Date Became Current:	Not reported
Date Ended Current:	Not reported
Owner/Operator Address:	2617 EAST L STREET
Owner/Operator City,State,Zip:	TACOMA, WA 98421
Owner/Operator Telephone:	253-383-0800
Owner/Operator Telephone Ext:	Not reported
Owner/Operator Fax:	Not reported
Owner/Operator Email:	Not reported
Owner/Operator Indicator:	Owner
Owner/Operator Name:	AIRSPARES
Legal Status:	Private
Date Became Current:	Not reported
Date Ended Current:	Not reported
Owner/Operator Address:	415 E 25TH ST
Owner/Operator City,State,Zip:	TACOMA, WA 98421
Owner/Operator Telephone:	000-000-0000
Owner/Operator Telephone Ext:	Not reported
Owner/Operator Fax:	Not reported
Owner/Operator Email:	Not reported
Owner/Operator Indicator:	Operator
Owner/Operator Name:	AIRSPARES
Legal Status:	Private
Date Became Current:	Not reported
Date Ended Current:	Not reported

Map ID
Direction
Distance
Elevation

MAP FINDINGS

Site

Database(s)

EDR ID Number
EPA ID Number

AIRSPARES (Continued)

1000838849

Owner/Operator Address: 415 E 25TH ST
Owner/Operator City,State,Zip: TACOMA, WA 98421
Owner/Operator Telephone: 000-000-0000
Owner/Operator Telephone Ext: Not reported
Owner/Operator Fax: Not reported
Owner/Operator Email: Not reported

Owner/Operator Indicator: Operator
Owner/Operator Name: AIRSPARES
Legal Status: Private
Date Became Current: Not reported
Date Ended Current: Not reported
Owner/Operator Address: 415 E 25TH ST
Owner/Operator City,State,Zip: TACOMA, WA 98421
Owner/Operator Telephone: 000-000-0000
Owner/Operator Telephone Ext: Not reported
Owner/Operator Fax: Not reported
Owner/Operator Email: Not reported

Owner/Operator Indicator: Owner
Owner/Operator Name: ST INVESTMENTS
Legal Status: Private
Date Became Current: 1996-05-03 00:00:00.
Date Ended Current: Not reported
Owner/Operator Address: 415 E 25TH ST
Owner/Operator City,State,Zip: TACOMA, WA 98421
Owner/Operator Telephone: 253-383-0800
Owner/Operator Telephone Ext: Not reported
Owner/Operator Fax: Not reported
Owner/Operator Email: Not reported

Owner/Operator Indicator: Owner
Owner/Operator Name: ST INVESTMENTS
Legal Status: Private
Date Became Current: 1996-05-03 00:00:00.
Date Ended Current: Not reported
Owner/Operator Address: 415 E 25TH ST
Owner/Operator City,State,Zip: TACOMA, WA 98421
Owner/Operator Telephone: 253-383-0800
Owner/Operator Telephone Ext: Not reported
Owner/Operator Fax: Not reported
Owner/Operator Email: Not reported

Owner/Operator Indicator: Owner
Owner/Operator Name: ST INVESTMENTS
Legal Status: Private
Date Became Current: 1996-05-03 00:00:00.
Date Ended Current: Not reported
Owner/Operator Address: 415 E 25TH ST
Owner/Operator City,State,Zip: TACOMA, WA 98421
Owner/Operator Telephone: 253-383-0800
Owner/Operator Telephone Ext: Not reported
Owner/Operator Fax: Not reported
Owner/Operator Email: Not reported

Owner/Operator Indicator: Operator
Owner/Operator Name: AIRSPARES

Map ID
Direction
Distance
Elevation

MAP FINDINGS

Site

Database(s)

EDR ID Number
EPA ID Number

AIRSPARES (Continued)

1000838849

Legal Status: Private
Date Became Current: Not reported
Date Ended Current: Not reported
Owner/Operator Address: 415 E 25TH ST
Owner/Operator City,State,Zip: TACOMA, WA 98421
Owner/Operator Telephone: 000-000-0000
Owner/Operator Telephone Ext: Not reported
Owner/Operator Fax: Not reported
Owner/Operator Email: Not reported

Owner/Operator Indicator: Operator
Owner/Operator Name: ST INVESTMENTS
Legal Status: Private
Date Became Current: Not reported
Date Ended Current: Not reported
Owner/Operator Address: 415 E 25TH ST
Owner/Operator City,State,Zip: TACOMA, WA 98421
Owner/Operator Telephone: 253-383-0800
Owner/Operator Telephone Ext: Not reported
Owner/Operator Fax: Not reported
Owner/Operator Email: Not reported

Owner/Operator Indicator: Owner
Owner/Operator Name: ST INVESTMENTS
Legal Status: Private
Date Became Current: Not reported
Date Ended Current: Not reported
Owner/Operator Address: 2617 EAST L STREET
Owner/Operator City,State,Zip: TACOMA, WA 98421
Owner/Operator Telephone: 253-383-0800
Owner/Operator Telephone Ext: Not reported
Owner/Operator Fax: Not reported
Owner/Operator Email: Not reported

Owner/Operator Indicator: Operator
Owner/Operator Name: AIRSPARES
Legal Status: Private
Date Became Current: Not reported
Date Ended Current: Not reported
Owner/Operator Address: 415 E 25TH ST
Owner/Operator City,State,Zip: TACOMA, WA 98421
Owner/Operator Telephone: 000-000-0000
Owner/Operator Telephone Ext: Not reported
Owner/Operator Fax: Not reported
Owner/Operator Email: Not reported

Historic Generators:

Receive Date: 2000-06-06 00:00:00.0
Handler Name: AIRSPARES
Federal Waste Generator Description: Not a generator, verified
State District Owner: WA
Large Quantity Handler of Universal Waste: No
Recognized Trader Importer: No
Recognized Trader Exporter: No
Spent Lead Acid Battery Importer: No
Spent Lead Acid Battery Exporter: No
Current Record: No

Map ID
Direction
Distance
Elevation

MAP FINDINGS

Site

Database(s)

EDR ID Number
EPA ID Number

AIRSPARES (Continued)

1000838849

Non Storage Recycler Activity:	Not reported
Electronic Manifest Broker:	Not reported
Receive Date:	1999-03-20 00:00:00.0
Handler Name:	AIRSPARES
Federal Waste Generator Description:	Not a generator, verified
State District Owner:	WA
Large Quantity Handler of Universal Waste:	No
Recognized Trader Importer:	No
Recognized Trader Exporter:	No
Spent Lead Acid Battery Importer:	No
Spent Lead Acid Battery Exporter:	No
Current Record:	No
Non Storage Recycler Activity:	Not reported
Electronic Manifest Broker:	Not reported
Receive Date:	2000-06-07 00:00:00.0
Handler Name:	AIRSPARES
Federal Waste Generator Description:	Not a generator, verified
State District Owner:	WA
Large Quantity Handler of Universal Waste:	No
Recognized Trader Importer:	No
Recognized Trader Exporter:	No
Spent Lead Acid Battery Importer:	No
Spent Lead Acid Battery Exporter:	No
Current Record:	Yes
Non Storage Recycler Activity:	Not reported
Electronic Manifest Broker:	Not reported
Receive Date:	1998-01-07 00:00:00.0
Handler Name:	AIRSPARES
Federal Waste Generator Description:	Not a generator, verified
State District Owner:	WA
Large Quantity Handler of Universal Waste:	No
Recognized Trader Importer:	No
Recognized Trader Exporter:	No
Spent Lead Acid Battery Importer:	No
Spent Lead Acid Battery Exporter:	No
Current Record:	No
Non Storage Recycler Activity:	Not reported
Electronic Manifest Broker:	Not reported
Receive Date:	1999-03-20 00:00:00.0
Handler Name:	AIRSPARES
Federal Waste Generator Description:	Not a generator, verified
State District Owner:	WA
Large Quantity Handler of Universal Waste:	No
Recognized Trader Importer:	No
Recognized Trader Exporter:	No
Spent Lead Acid Battery Importer:	No
Spent Lead Acid Battery Exporter:	No
Current Record:	No
Non Storage Recycler Activity:	Not reported
Electronic Manifest Broker:	Not reported
Receive Date:	2000-06-06 00:00:00.0
Handler Name:	AIRSPARES

Map ID
Direction
Distance
Elevation

MAP FINDINGS

Site

Database(s)

EDR ID Number
EPA ID Number

AIRSPARES (Continued)

1000838849

Federal Waste Generator Description:	Not a generator, verified
State District Owner:	WA
Large Quantity Handler of Universal Waste:	No
Recognized Trader Importer:	No
Recognized Trader Exporter:	No
Spent Lead Acid Battery Importer:	No
Spent Lead Acid Battery Exporter:	No
Current Record:	No
Non Storage Recycler Activity:	Not reported
Electronic Manifest Broker:	Not reported

List of NAICS Codes and Descriptions:

NAICS Code:	42386
NAICS Description:	TRANSPORTATION EQUIPMENT AND SUPPLIES (EXCEPT MOTOR VEHICLE) MERCHANT WHOLESALERS

Facility Has Received Notices of Violation:

Found Violation:	No
Agency Which Determined Violation:	Not reported
Violation Short Description:	Not reported
Date Violation was Determined:	Not reported
Actual Return to Compliance Date:	Not reported
Return to Compliance Qualifier:	Not reported
Violation Responsible Agency:	Not reported
Scheduled Compliance Date:	Not reported
Enforcement Identifier:	Not reported
Date of Enforcement Action:	Not reported
Enforcement Responsible Agency:	Not reported
Enforcement Docket Number:	Not reported
Enforcement Attorney:	Not reported
Corrective Action Component:	Not reported
Appeal Initiated Date:	Not reported
Appeal Resolution Date:	Not reported
Disposition Status Date:	Not reported
Disposition Status:	Not reported
Disposition Status Description:	Not reported
Consent/Final Order Sequence Number:	Not reported
Consent/Final Order Respondent Name:	Not reported
Consent/Final Order Lead Agency:	Not reported
Enforcement Type:	Not reported
Enforcement Responsible Person:	Not reported
Enforcement Responsible Sub-Organization:	Not reported
SEP Sequence Number:	Not reported
SEP Expenditure Amount:	Not reported
SEP Scheduled Completion Date:	Not reported
SEP Actual Date:	Not reported
SEP Defaulted Date:	Not reported
SEP Type:	Not reported
SEP Type Description:	Not reported
Proposed Amount:	Not reported
Final Monetary Amount:	Not reported
Paid Amount:	Not reported
Final Count:	Not reported
Final Amount:	Not reported

Map ID
Direction
Distance
Elevation

MAP FINDINGS

Site

Database(s)

EDR ID Number
EPA ID Number

AIRSPARES (Continued)

1000838849

Evaluation Action Summary:

Evaluation Date:	1994-07-07 00:00:00.0
Evaluation Responsible Agency:	State
Found Violation:	No
Evaluation Type Description:	COMPLIANCE ASSISTANCE VISIT
Evaluation Responsible Person Identifier:	WAEPF
Evaluation Responsible Sub-Organization:	SW
Actual Return to Compliance Date:	Not reported
Scheduled Compliance Date:	Not reported
Date of Request:	Not reported
Date Response Received:	Not reported
Request Agency:	Not reported
Former Citation:	Not reported

FINDS:

Registry ID: 110005383094

Click Here:

Environmental Interest/Information System:

RCRAInfo is a national information system that supports the Resource Conservation and Recovery Act (RCRA) program through the tracking of events and activities related to facilities that generate, transport, and treat, store, or dispose of hazardous waste. RCRAInfo allows RCRA program staff to track the notification, permit, compliance, and corrective action activities required under RCRA.

[Click this hyperlink](#) while viewing on your computer to access additional FINDS: detail in the EDR Site Report.

ECHO:

Envid:	1000838849
Registry ID:	110005383094
DFR URL:	http://echo.epa.gov/detailed-facility-report?fid=110005383094
Name:	AIRSPARES
Address:	415 E 25TH ST
City,State,Zip:	TACOMA, WA 98421

N58
West
1/8-1/4
0.208 mi.
1099 ft.

INDUSTRIAL TIRE SERVICE ITS
423 PUYALLUP AVE
TACOMA, WA 98421
Site 1 of 4 in cluster N

WA VCP **S124433874**
N/A

Relative:
Higher

VCP:
Name: INDUSTRIAL TIRE SERVICE ITS
Address: 423 PUYALLUP AVE
City,State,Zip: TACOMA, WA 98421
edr_fstat: WA
edr_fzip: 98421
edr_fcnty: PIERCE
edr_zip: Not reported
Facility ID: 3291385
VCP Status: Not reported
VCP: Not reported
Ecology Status: Not reported
NFA Type: Not reported

Actual:
30 ft.

Map ID
Direction
Distance
Elevation

MAP FINDINGS

Site

Database(s)

EDR ID Number
EPA ID Number

INDUSTRIAL TIRE SERVICE ITS (Continued)

S124433874

Date NFA: Not reported
Rank: 2
Cleanup Siteid: 5316
Contaminant Name: Metals Priority Pollutants
Soil: Confirmed Above Cleanup Levels

Name: INDUSTRIAL TIRE SERVICE ITS
Address: 423 PUYALLUP AVE
City,State,Zip: TACOMA, WA 98421
edr_fstat: WA
edr_fzip: 98421
edr_fcnty: PIERCE
edr_zip: Not reported
Facility ID: 3291385
VCP Status: Not reported
VCP: Not reported
Ecology Status: Not reported
NFA Type: Not reported
Date NFA: Not reported
Rank: 2
Cleanup Siteid: 5316
Contaminant Name: Non-Halogenated Solvents
Soil: Confirmed Above Cleanup Levels

Name: INDUSTRIAL TIRE SERVICE ITS
Address: 423 PUYALLUP AVE
City,State,Zip: TACOMA, WA 98421
edr_fstat: WA
edr_fzip: 98421
edr_fcnty: PIERCE
edr_zip: Not reported
Facility ID: 3291385
VCP Status: Not reported
VCP: Not reported
Ecology Status: Not reported
NFA Type: Not reported
Date NFA: Not reported
Rank: 2
Cleanup Siteid: 5316
Contaminant Name: Petroleum Products-Unspecified
Soil: Not reported

Name: INDUSTRIAL TIRE SERVICE ITS
Address: 423 PUYALLUP AVE
City,State,Zip: TACOMA, WA 98421
edr_fstat: WA
edr_fzip: 98421
edr_fcnty: PIERCE
edr_zip: Not reported
Facility ID: 3291385
VCP Status: Not reported
VCP: Not reported
Ecology Status: Not reported
NFA Type: Not reported
Date NFA: Not reported
Rank: 2
Cleanup Siteid: 5316

Map ID
Direction
Distance
Elevation

MAP FINDINGS

Site

Database(s)

EDR ID Number
EPA ID Number

INDUSTRIAL TIRE SERVICE ITS (Continued)

S124433874

Contaminant Name: Petroleum-Gasoline
Soil: Confirmed Above Cleanup Levels

N59
West
1/8-1/4
0.208 mi.
1099 ft.

CLEVINGER TRUCK SERVICE
423 PUYALLUP AVE
TACOMA, WA 98421
Site 2 of 4 in cluster N

WA HSL **U003354664**
WA CSCSL **N/A**
WA LUST
WA UST
WA ALLSITES

Relative:
Higher
Actual:
30 ft.

HSL:
Name: INDUSTRIAL TIRE SERVICE ITS
Address: Not reported
City,State,Zip: TACOMA, WA
edr_fstat: WA
edr_fzip: Not reported
edr_fcnty: PIERCE
edr_zip: Not reported
Facility Type: Hazardous Sites List
Facility Status: Cleanup Started
FSID Number: 3291385
Rank: 2
Region: SW
EDR Link ID: 3291385
Region Decode: SOUTHWEST REGIONAL OFFICE

CSCSL:
Name: INDUSTRIAL TIRE SERVICE ITS
Address: 423 PUYALLUP AVE
City,State,Zip: TACOMA, WA 98421
Facility ID: 3291385
Region: Southwest
Lat/Long: 47.24103795074 / -122.428393606
Clean Up Siteid: 5316
Site Status: Cleanup Started
Contaminant Name: Metals Priority Pollutants
Alternate Site Names: CLEVINGER TRUCK SERVICE
Site Rank: 2 - Moderate-High Risk
Has Institutional Control: Not reported
Past VCP: True
Current VCP: Not reported
Ground Water: Suspected
Surface Water: Not reported
Soil: Confirmed Above Cleanup Levels
Sediment: Not reported
Air: Not reported
Bedrock: Not reported
Responsible Unit: Southwest

Name: INDUSTRIAL TIRE SERVICE ITS
Address: 423 PUYALLUP AVE
City,State,Zip: TACOMA, WA 98421
Facility ID: 3291385
Region: Southwest
Lat/Long: 47.24103795074 / -122.428393606
Clean Up Siteid: 5316
Site Status: Cleanup Started
Contaminant Name: Non-Halogenated Solvents

Map ID
Direction
Distance
Elevation

MAP FINDINGS

Site

Database(s)

EDR ID Number
EPA ID Number

CLEVINGER TRUCK SERVICE (Continued)

U003354664

Alternate Site Names: CLEVINGER TRUCK SERVICE
Site Rank: 2 - Moderate-High Risk
Has Institutional Control: Not reported
Past VCP: True
Current VCP: Not reported
Ground Water: Suspected
Surface Water: Not reported
Soil: Confirmed Above Cleanup Levels
Sediment: Not reported
Air: Not reported
Bedrock: Not reported
Responsible Unit: Southwest

Name: INDUSTRIAL TIRE SERVICE ITS
Address: 423 PUYALLUP AVE
City, State, Zip: TACOMA, WA 98421
Facility ID: 3291385
Region: Southwest
Lat/Long: 47.24103795074 / -122.428393606
Clean Up Siteid: 5316
Site Status: Cleanup Started
Contaminant Name: Petroleum Products-Unspecified
Alternate Site Names: CLEVINGER TRUCK SERVICE
Site Rank: 2 - Moderate-High Risk
Has Institutional Control: Not reported
Past VCP: True
Current VCP: Not reported
Ground Water: Suspected
Surface Water: Not reported
Soil: Not reported
Sediment: Not reported
Air: Not reported
Bedrock: Not reported
Responsible Unit: Southwest

Name: INDUSTRIAL TIRE SERVICE ITS
Address: 423 PUYALLUP AVE
City, State, Zip: TACOMA, WA 98421
Facility ID: 3291385
Region: Southwest
Lat/Long: 47.24103795074 / -122.428393606
Clean Up Siteid: 5316
Site Status: Cleanup Started
Contaminant Name: Petroleum-Gasoline
Alternate Site Names: CLEVINGER TRUCK SERVICE
Site Rank: 2 - Moderate-High Risk
Has Institutional Control: Not reported
Past VCP: True
Current VCP: Not reported
Ground Water: Not reported
Surface Water: Not reported
Soil: Confirmed Above Cleanup Levels
Sediment: Not reported
Air: Not reported
Bedrock: Not reported
Responsible Unit: Southwest

Map ID
Direction
Distance
Elevation

MAP FINDINGS

Site

Database(s)

EDR ID Number
EPA ID Number

CLEVINGER TRUCK SERVICE (Continued)

U003354664

LUST:

Name: INDUSTRIAL TIRE SERVICE ITS
Address: 423 PUYALLUP AVE
City,State,Zip: TACOMA, WA 98421
Facility ID: 3291385
Lust Status Type: LUST - Cleanup Started
Cleanup Site ID: 5316
Cleanup Unit Type: Upland
Process Type: Independent Action
Cleanup Unit Name: CLEVINGER TRUCK SERVICE
Response Section: Southwest
Release Date: 03/01/2007
Lust Date: 12/17/2007
Region: Southwest
Lust ID: 6267
UST ID: 4874
Contaminant Name: Non-Halogenated Solvents
Ground Water: Suspected
Surface Water: Not reported
Soil: Confirmed Above Cleanup Levels
Sediment: Not reported
Air: Not reported
Bedrock: Not reported
Lat/Long: 47.2410379 / -122.42839

Name: INDUSTRIAL TIRE SERVICE ITS
Address: 423 PUYALLUP AVE
City,State,Zip: TACOMA, WA 98421
Facility ID: 3291385
Lust Status Type: LUST - Cleanup Started
Cleanup Site ID: 5316
Cleanup Unit Type: Upland
Process Type: Independent Action
Cleanup Unit Name: CLEVINGER TRUCK SERVICE
Response Section: Southwest
Release Date: 03/01/2007
Lust Date: 12/17/2007
Region: Southwest
Lust ID: 6267
UST ID: 4874
Contaminant Name: Metals Priority Pollutants
Ground Water: Suspected
Surface Water: Not reported
Soil: Confirmed Above Cleanup Levels
Sediment: Not reported
Air: Not reported
Bedrock: Not reported
Lat/Long: 47.2410379 / -122.42839

Name: INDUSTRIAL TIRE SERVICE ITS
Address: 423 PUYALLUP AVE
City,State,Zip: TACOMA, WA 98421
Facility ID: 3291385
Lust Status Type: LUST - Cleanup Started
Cleanup Site ID: 5316
Cleanup Unit Type: Upland
Process Type: Independent Action

Map ID
Direction
Distance
Elevation

MAP FINDINGS

Site

Database(s)

EDR ID Number
EPA ID Number

CLEVINGER TRUCK SERVICE (Continued)

U003354664

Cleanup Unit Name: CLEVINGER TRUCK SERVICE
Response Section: Southwest
Release Date: 03/01/2007
Lust Date: 12/17/2007
Region: Southwest
Lust ID: 6267
UST ID: 4874
Contaminant Name: Petroleum Products-Unspecified
Ground Water: Suspected
Surface Water: Not reported
Soil: Not reported
Sediment: Not reported
Air: Not reported
Bedrock: Not reported
Lat/Long: 47.2410379 / -122.42839

Name: INDUSTRIAL TIRE SERVICE ITS
Address: 423 PUYALLUP AVE
City,State,Zip: TACOMA, WA 98421
Facility ID: 3291385
Lust Status Type: LUST - Cleanup Started
Cleanup Site ID: 5316
Cleanup Unit Type: Upland
Process Type: Independent Action
Cleanup Unit Name: CLEVINGER TRUCK SERVICE
Response Section: Southwest
Release Date: 03/01/2007
Lust Date: 12/17/2007
Region: Southwest
Lust ID: 6267
UST ID: 4874
Contaminant Name: Petroleum-Gasoline
Ground Water: Not reported
Surface Water: Not reported
Soil: Confirmed Above Cleanup Levels
Sediment: Not reported
Air: Not reported
Bedrock: Not reported
Lat/Long: 47.2410379 / -122.42839

UST:

Name: CLEVINGER TRUCK SERVICE
Address: 423 PUYALLUP AVE
City: TACOMA
Zip: 98421
Facility ID: 3291385
Site Id: 4874
UBI: Not reported
Phone Number: Not reported
Decimal Latitude: 47.24103795074
Decimal Longitude: -122.428393606

Tank Name: 1
Tag Number: Not reported
Tank Status: Removed
Tank Status Date: 08/06/1996
Tank Install Date: 01/01/1961

Map ID
Direction
Distance
Elevation

MAP FINDINGS

Site

Database(s)

EDR ID Number
EPA ID Number

CLEVINGER TRUCK SERVICE (Continued)

U003354664

Tank Closure Date: 01/01/1990
Capacity Range: Not reported
Tank Permit Expiration Date: Not reported
Tank Upgrade Date: Not reported
Tank Spill Prevention: Not reported
Tank Overfill Prevention: Not reported
Tank Material: Steel
Tank Construction: Single Wall Tank
Tank Tightness Test: Not reported
Tank Corrosion Protection: Not reported
Tank Manifold: Not reported
Tank Release Detection: Not reported
Tank SFC Type: Not reported
Pipe Material: Steel
Pipe Construction: Not reported
Pipe Primary Release Detection: Not reported
Pipe Second Release Detection: Not reported
Pipe Corrosion Protection: Not reported
Pipe Pumping System: Not reported
Responsible Unit: Southwest
Dispencer/Pump SFC Type: Not reported

Name: CLEVINGER TRUCK SERVICE
Address: 423 PUYALLUP AVE
City: TACOMA
Zip: 98421

Tank Name: 2
Tag Number: Not reported
Tank Status: Removed
Tank Status Date: 08/06/1996
Tank Install Date: 01/01/1961
Tank Closure Date: 01/01/1990
Capacity Range: Not reported
Tank Permit Expiration Date: Not reported
Tank Upgrade Date: Not reported
Tank Spill Prevention: Not reported
Tank Overfill Prevention: Not reported
Tank Material: Steel
Tank Construction: Single Wall Tank
Tank Tightness Test: Not reported
Tank Corrosion Protection: Not reported
Tank Manifold: Not reported
Tank Release Detection: Not reported
Tank SFC Type: Not reported
Pipe Material: Steel
Pipe Construction: Not reported
Pipe Primary Release Detection: Not reported
Pipe Second Release Detection: Not reported
Pipe Corrosion Protection: Not reported
Pipe Pumping System: Not reported
Responsible Unit: Southwest
Dispencer/Pump SFC Type: Not reported

Name: CLEVINGER TRUCK SERVICE
Address: 423 PUYALLUP AVE
City: TACOMA

Map ID
Direction
Distance
Elevation

MAP FINDINGS

Site

Database(s)

EDR ID Number
EPA ID Number

CLEVINGER TRUCK SERVICE (Continued)

U003354664

Zip: 98421

Tank Name: 3
Tag Number: Not reported
Tank Status: Removed
Tank Status Date: 08/06/1996
Tank Install Date: 01/01/1968
Tank Closure Date: 01/01/1990
Capacity Range: Not reported
Tank Permit Expiration Date: Not reported
Tank Upgrade Date: Not reported
Tank Spill Prevention: Not reported
Tank Overfill Prevention: Not reported
Tank Material: Steel
Tank Construction: Single Wall Tank
Tank Tightness Test: Not reported
Tank Corrosion Protection: Not reported
Tank Manifold: Not reported
Tank Release Detection: Not reported
Tank SFC Type: Not reported
Pipe Material: Steel
Pipe Construction: Not reported
Pipe Primary Release Detection: Not reported
Pipe Second Release Detection: Not reported
Pipe Corrosion Protection: Not reported
Pipe Pumping System: Not reported
Responsible Unit: Southwest
Dispencer/Pump SFC Type: Not reported

Name: CLEVINGER TRUCK SERVICE
Address: 423 PUYALLUP AVE
City: TACOMA
Zip: 98421

Tank Name: 4
Tag Number: Not reported
Tank Status: Removed
Tank Status Date: 08/06/1996
Tank Install Date: 01/01/1974
Tank Closure Date: 07/29/2008
Capacity Range: Not reported
Tank Permit Expiration Date: Not reported
Tank Upgrade Date: Not reported
Tank Spill Prevention: Not reported
Tank Overfill Prevention: Not reported
Tank Material: Steel
Tank Construction: Single Wall Tank
Tank Tightness Test: Not reported
Tank Corrosion Protection: Not reported
Tank Manifold: Not reported
Tank Release Detection: Not reported
Tank SFC Type: Not reported
Pipe Material: Steel
Pipe Construction: Not reported
Pipe Primary Release Detection: Not reported
Pipe Second Release Detection: Not reported
Pipe Corrosion Protection: Not reported

Map ID
Direction
Distance
Elevation

MAP FINDINGS

Site

Database(s)

EDR ID Number
EPA ID Number

CLEVINGER TRUCK SERVICE (Continued)

U003354664

Pipe Pumping System: Not reported
Responsible Unit: Southwest
Dispencer/Pump SFC Type: Not reported

Name: CLEVINGER TRUCK SERVICE
Address: 423 PUYALLUP AVE
City: TACOMA
Zip: 98421

Tank Name: 5
Tag Number: Not reported
Tank Status: Removed
Tank Status Date: 08/06/1996
Tank Install Date: 01/01/1956
Tank Closure Date: 01/01/1990
Capacity Range: Not reported
Tank Permit Expiration Date: Not reported
Tank Upgrade Date: Not reported
Tank Spill Prevention: Not reported
Tank Overfill Prevention: Not reported
Tank Material: Steel
Tank Construction: Single Wall Tank
Tank Tightness Test: Not reported
Tank Corrosion Protection: Not reported
Tank Manifold: Not reported
Tank Release Detection: Not reported
Tank SFC Type: Not reported
Pipe Material: Not reported
Pipe Construction: Not reported
Pipe Primary Release Detection: Not reported
Pipe Second Release Detection: Not reported
Pipe Corrosion Protection: Not reported
Pipe Pumping System: Not reported
Responsible Unit: Southwest
Dispencer/Pump SFC Type: Not reported

Name: CLEVINGER TRUCK SERVICE
Address: 423 PUYALLUP AVE
City: TACOMA
Zip: 98421

Tank Name: 6
Tag Number: Not reported
Tank Status: Removed
Tank Status Date: 08/06/1996
Tank Install Date: 01/01/1956
Tank Closure Date: 01/01/1990
Capacity Range: Not reported
Tank Permit Expiration Date: Not reported
Tank Upgrade Date: Not reported
Tank Spill Prevention: Not reported
Tank Overfill Prevention: Not reported
Tank Material: Steel
Tank Construction: Single Wall Tank
Tank Tightness Test: Not reported
Tank Corrosion Protection: Not reported
Tank Manifold: Not reported

Map ID
Direction
Distance
Elevation

MAP FINDINGS

Site

Database(s)

EDR ID Number
EPA ID Number

CLEVINGER TRUCK SERVICE (Continued)

U003354664

Tank Release Detection: Not reported
Tank SFC Type: Not reported
Pipe Material: Not reported
Pipe Construction: Not reported
Pipe Primary Release Detection: Not reported
Pipe Second Release Detection: Not reported
Pipe Corrosion Protection: Not reported
Pipe Pumping System: Not reported
Responsible Unit: Southwest
Dispencer/Pump SFC Type: Not reported

Name: CLEVINGER TRUCK SERVICE
Address: 423 PUYALLUP AVE
City: TACOMA
Zip: 98421

Tank Name: 7
Tag Number: Not reported
Tank Status: Removed
Tank Status Date: 08/06/1996
Tank Install Date: 01/01/1956
Tank Closure Date: 01/01/1990
Capacity Range: Not reported
Tank Permit Expiration Date: Not reported
Tank Upgrade Date: Not reported
Tank Spill Prevention: Not reported
Tank Overfill Prevention: Not reported
Tank Material: Steel
Tank Construction: Single Wall Tank
Tank Tightness Test: Not reported
Tank Corrosion Protection: Not reported
Tank Manifold: Not reported
Tank Release Detection: Not reported
Tank SFC Type: Not reported
Pipe Material: Not reported
Pipe Construction: Not reported
Pipe Primary Release Detection: Not reported
Pipe Second Release Detection: Not reported
Pipe Corrosion Protection: Not reported
Pipe Pumping System: Not reported
Responsible Unit: Southwest
Dispencer/Pump SFC Type: Not reported

Name: CLEVINGER TRUCK SERVICE
Address: 423 PUYALLUP AVE
City: TACOMA
Zip: 98421

Tank Name: 8
Tag Number: Not reported
Tank Status: Removed
Tank Status Date: 08/06/1996
Tank Install Date: 01/01/1956
Tank Closure Date: 01/01/1990
Capacity Range: Not reported
Tank Permit Expiration Date: Not reported
Tank Upgrade Date: Not reported

Map ID
Direction
Distance
Elevation

MAP FINDINGS

Site

Database(s)

EDR ID Number
EPA ID Number

CLEVINGER TRUCK SERVICE (Continued)

U003354664

Tank Spill Prevention: Not reported
Tank Overfill Prevention: Not reported
Tank Material: Steel
Tank Construction: Single Wall Tank
Tank Tightness Test: Not reported
Tank Corrosion Protection: Not reported
Tank Manifold: Not reported
Tank Release Detection: Not reported
Tank SFC Type: Not reported
Pipe Material: Not reported
Pipe Construction: Not reported
Pipe Primary Release Detection: Not reported
Pipe Second Release Detection: Not reported
Pipe Corrosion Protection: Not reported
Pipe Pumping System: Not reported
Responsible Unit: Southwest
Dispencer/Pump SFC Type: Not reported

ALLSITES:

Name: INDUSTRIAL TIRE SERVICE ITS
Facility Id: 3291385

N60
WNW
1/8-1/4
0.209 mi.
1102 ft.

PACIFIC CHARTER SCHOOL
2300 EAST E ST
TACOMA, WA 98421
Site 3 of 4 in cluster N

WA UST **U004248548**
N/A

Relative:
Higher
Actual:
26 ft.

UST:
Name: PACIFIC CHARTER SCHOOL
Address: 2300 EAST E ST
City: TACOMA
Zip: 98421
Facility ID: 1893
Site Id: 620249
UBI: Not reported
Phone Number: Not reported
Decimal Latitude: 47.2413193691787
Decimal Longitude: -122.428379009514

Tank Name: 2
Tag Number: Not reported
Tank Status: Removed
Tank Status Date: 07/21/2015
Tank Install Date: Not reported
Tank Closure Date: 10/28/2015
Capacity Range: Not reported
Tank Permit Expiration Date: Not reported
Tank Upgrade Date: Not reported
Tank Spill Prevention: Not reported
Tank Overfill Prevention: Not reported
Tank Material: Not reported
Tank Construction: Not reported
Tank Tightness Test: Not reported
Tank Corrosion Protection: Not reported
Tank Manifold: Not reported
Tank Release Detection: Not reported

Map ID
 Direction
 Distance
 Elevation

MAP FINDINGS

Site

Database(s)

EDR ID Number
 EPA ID Number

PACIFIC CHARTER SCHOOL (Continued)

U004248548

Tank SFC Type: Not reported
 Pipe Material: Not reported
 Pipe Construction: Not reported
 Pipe Primary Release Detection: Not reported
 Pipe Second Release Detection: Not reported
 Pipe Corrosion Protection: Not reported
 Pipe Pumping System: Not reported
 Responsible Unit: Southwest
 Dispencer/Pump SFC Type: Not reported

**N61
 WNW
 1/8-1/4
 0.209 mi.
 1102 ft.**

**PACIFIC CHARTER SCHOOL
 2300 EAST E ST
 TACOMA, WA 98421
 Site 4 of 4 in cluster N**

**WA LUST S121969951
 WA ALLSITES N/A
 WA CSCSL NFA**

**Relative:
 Higher
 Actual:
 26 ft.**

LUST:
 Name: PACIFIC CHARTER SCHOOL
 Address: 2300 EAST E ST
 City,State,Zip: TACOMA, WA 98421
 Facility ID: 1893
 Lust Status Type: LUST - NFA
 Cleanup Site ID: 14981
 Cleanup Unit Type: Not reported
 Process Type: Not reported
 Cleanup Unit Name: Not reported
 Response Section: Southwest
 Release Date: 10/22/2015
 Lust Date: 05/20/2019
 Region: Southwest
 Lust ID: 8097
 UST ID: 620249
 Contaminant Name: Benzene
 Ground Water: Not reported
 Surface Water: Not reported
 Soil: Remediated-Below
 Sediment: Not reported
 Air: Not reported
 Bedrock: Not reported
 Lat/Long: 47.2413193 / -122.42837

Name: PACIFIC CHARTER SCHOOL
 Address: 2300 EAST E ST
 City,State,Zip: TACOMA, WA 98421
 Facility ID: 1893
 Lust Status Type: LUST - NFA
 Cleanup Site ID: 14981
 Cleanup Unit Type: Not reported
 Process Type: Not reported
 Cleanup Unit Name: Not reported
 Response Section: Southwest
 Release Date: 10/22/2015
 Lust Date: 05/20/2019
 Region: Southwest
 Lust ID: 8097
 UST ID: 620249
 Contaminant Name: Petroleum-Gasoline
 Ground Water: Not reported

Map ID
Direction
Distance
Elevation

MAP FINDINGS

Site

Database(s)

EDR ID Number
EPA ID Number

PACIFIC CHARTER SCHOOL (Continued)

S121969951

Surface Water: Not reported
Soil: Remediated-Below
Sediment: Not reported
Air: Not reported
Bedrock: Not reported
Lat/Long: 47.2413193 / -122.42837

ALLSITES:

Name: PACIFIC CHARTER SCHOOL
Facility Id: 1893

CSCSL NFA:

Name: PACIFIC CHARTER SCHOOL
Address: 2300 EAST E ST
City,State,Zip: TACOMA, WA 98421
Facility/Site Id: 1893
CS Id: 14981
NFA Date: 05/20/2019
Alternate Site Names: Not reported
NFA Reason: NFA-Independent Cleanup Reviewed by Ecology
Site Status: NFA
Region: Southwest
Contaminant Name: Benzene
Ground Water: Not reported
Surface Water: Not reported
Soil: Remediated-Below
Sediment: Not reported
Air: Not reported
Bedrock: Not reported
Latitude: 47.241319369
Longitude: -122.42837901

Name: PACIFIC CHARTER SCHOOL
Address: 2300 EAST E ST
City,State,Zip: TACOMA, WA 98421
Facility/Site Id: 1893
CS Id: 14981
NFA Date: 05/20/2019
Alternate Site Names: Not reported
NFA Reason: NFA-Independent Cleanup Reviewed by Ecology
Site Status: NFA
Region: Southwest
Contaminant Name: Petroleum-Gasoline
Ground Water: Not reported
Surface Water: Not reported
Soil: Remediated-Below
Sediment: Not reported
Air: Not reported
Bedrock: Not reported
Latitude: 47.241319369
Longitude: -122.42837901

MAP FINDINGS

Map ID
 Direction
 Distance
 Elevation

Site

Database(s)

EDR ID Number
 EPA ID Number

62
 West
 1/8-1/4
 0.218 mi.
 1149 ft.

BULLS EYE SUPPLY
414 PUYALLUP AVE
TACOMA, WA 98421

WA ALLSITES S109824388
N/A

Relative:
Higher
Actual:
39 ft.

ALLSITES:
 Name: BULLS EYE INDOOR RANGE
 Facility Id: 19339
 Name: BULLS EYE SUPPLY
 Facility Id: 11329

63
 West
 1/8-1/4
 0.235 mi.
 1241 ft.

F & E INVESTMENTS
401 EA 25 ST
TACOMA, WA 98421

WA UST U003355577
WA ALLSITES N/A

Relative:
Higher
Actual:
48 ft.

UST:
 Name: F & E INVESTMENTS
 Address: 401 EA 25 ST
 City: TACOMA
 Zip: 98421
 Facility ID: 99973128
 Site Id: 8296
 UBI: Not reported
 Phone Number: Not reported
 Decimal Latitude: 47.239231
 Decimal Longitude: -122.430044
 Tank Name: 1
 Tag Number: Not reported
 Tank Status: Removed
 Tank Status Date: 05/15/1992
 Tank Install Date: 12/31/1964
 Tank Closure Date: 02/07/2020
 Capacity Range: 111 TO 1,100 Gallons
 Tank Permit Expiration Date: Not reported
 Tank Upgrade Date: Not reported
 Tank Spill Prevention: Not reported
 Tank Overfill Prevention: Not reported
 Tank Material: Not reported
 Tank Construction: Not reported
 Tank Tightness Test: Not reported
 Tank Corrosion Protection: Not reported
 Tank Manifold: Not reported
 Tank Release Detection: Not reported
 Tank SFC Type: Not reported
 Pipe Material: Not reported
 Pipe Construction: Not reported
 Pipe Primary Release Detection: Not reported
 Pipe Second Release Detection: Not reported
 Pipe Corrosion Protection: Not reported
 Pipe Pumping System: Not reported
 Responsible Unit: Southwest
 Dispencer/Pump SFC Type: Not reported

ALLSITES:

Map ID
 Direction
 Distance
 Elevation

MAP FINDINGS

Site

Database(s)

EDR ID Number
 EPA ID Number

F & E INVESTMENTS (Continued)

U003355577

Name: F & E INVESTMENTS
 Facility Id: 99973128

64
WSW
1/8-1/4
0.236 mi.
1247 ft.

INDUSTRIAL PARTS FRICTIONS I
409 E 26TH ST
TACOMA, WA 98421

WA ALLSITES
RCRA NonGen / NLR
FINDS
ECHO

1000428550
WAD027540384

Relative:
Higher
Actual:
70 ft.

ALLSITES:
 Name: INDUSTRIAL PARTS FRICTIONS I
 Facility Id: 99982525

RCRA Listings:

Date Form Received by Agency:	1989-04-22 00:00:00.0
Handler Name:	INDUSTRIAL PARTS FRICTIONS I
Handler Address:	409 E 26TH ST
Handler City,State,Zip:	TACOMA, WA 98421
EPA ID:	WAD027540384
Contact Name:	Not reported
Contact Address:	Not reported
Contact City,State,Zip:	Not reported
Contact Telephone:	Not reported
Contact Fax:	Not reported
Contact Email:	Not reported
Contact Title:	Not reported
EPA Region:	10
Land Type:	Other
Federal Waste Generator Description:	Not a generator, verified
Non-Notifier:	Not reported
Biennial Report Cycle:	Not reported
Accessibility:	Not reported
Active Site Indicator:	Not reported
State District Owner:	WA
State District:	SWRO
Mailing Address:	409 E 26TH ST
Mailing City,State,Zip:	TACOMA, WA 98421
Owner Name:	INDUSTRIAL PARTS FRICTIONS
Owner Type:	Private
Operator Name:	INDUSTRIAL PARTS FRICTIONS I
Operator Type:	Private
Short-Term Generator Activity:	No
Importer Activity:	No
Mixed Waste Generator:	No
Transporter Activity:	No
Transfer Facility Activity:	No
Recycler Activity with Storage:	No
Small Quantity On-Site Burner Exemption:	No
Smelting Melting and Refining Furnace Exemption:	No
Underground Injection Control:	No
Off-Site Waste Receipt:	No
Universal Waste Indicator:	No
Universal Waste Destination Facility:	No
Federal Universal Waste:	No
Active Site Fed-Reg Treatment Storage and Disposal Facility:	Not reported
Active Site Converter Treatment storage and Disposal Facility:	Not reported
Active Site State-Reg Treatment Storage and Disposal Facility:	Not reported

Map ID
 Direction
 Distance
 Elevation

MAP FINDINGS

Site

Database(s)

EDR ID Number
 EPA ID Number

INDUSTRIAL PARTS FRICTIONS I (Continued)

1000428550

Active Site State-Reg Handler:	---
Federal Facility Indicator:	Not reported
Hazardous Secondary Material Indicator:	NN
Sub-Part K Indicator:	Not reported
Commercial TSD Indicator:	No
Treatment Storage and Disposal Type:	Not reported
2018 GPRA Permit Baseline:	Not on the Baseline
2018 GPRA Renewals Baseline:	Not on the Baseline
Permit Renewals Workload Universe:	Not reported
Permit Workload Universe:	Not reported
Permit Progress Universe:	Not reported
Post-Closure Workload Universe:	Not reported
Closure Workload Universe:	Not reported
202 GPRA Corrective Action Baseline:	No
Corrective Action Workload Universe:	No
Subject to Corrective Action Universe:	No
Non-TSDs Where RCRA CA has Been Imposed Universe:	No
TSDs Potentially Subject to CA Under 3004 (u)/(v) Universe:	No
TSDs Only Subject to CA under Discretionary Auth Universe:	No
Corrective Action Priority Ranking:	No NCAPS ranking
Environmental Control Indicator:	No
Institutional Control Indicator:	No
Human Exposure Controls Indicator:	N/A
Groundwater Controls Indicator:	N/A
Operating TSDF Universe:	Not reported
Full Enforcement Universe:	Not reported
Significant Non-Complier Universe:	No
Unaddressed Significant Non-Complier Universe:	No
Addressed Significant Non-Complier Universe:	No
Significant Non-Complier With a Compliance Schedule Universe:	No
Financial Assurance Required:	Not reported
Handler Date of Last Change:	2018-05-09 12:33:45.0
Recognized Trader-Importer:	No
Recognized Trader-Exporter:	No
Importer of Spent Lead Acid Batteries:	No
Exporter of Spent Lead Acid Batteries:	No
Recycler Activity Without Storage:	No
Manifest Broker:	No
Sub-Part P Indicator:	Not reported

Handler - Owner Operator:

Owner/Operator Indicator:	Owner
Owner/Operator Name:	INDUSTRIAL PARTS FRICTIONS I
Legal Status:	Private
Date Became Current:	Not reported
Date Ended Current:	Not reported
Owner/Operator Address:	409 E 26TH ST
Owner/Operator City,State,Zip:	TACOMA, WA 98421
Owner/Operator Telephone:	000-000-0000
Owner/Operator Telephone Ext:	Not reported
Owner/Operator Fax:	Not reported
Owner/Operator Email:	Not reported

Owner/Operator Indicator:	Owner
Owner/Operator Name:	INDUSTRIAL PARTS FRICTIONS
Legal Status:	Private

Map ID
Direction
Distance
Elevation

MAP FINDINGS

Site

Database(s)

EDR ID Number
EPA ID Number

INDUSTRIAL PARTS FRICTIONS I (Continued)

1000428550

Date Became Current:	1996-05-02 00:00:00.
Date Ended Current:	Not reported
Owner/Operator Address:	409 E 26TH ST
Owner/Operator City,State,Zip:	TACOMA, WA 98421
Owner/Operator Telephone:	000-000-0000
Owner/Operator Telephone Ext:	Not reported
Owner/Operator Fax:	Not reported
Owner/Operator Email:	Not reported
Owner/Operator Indicator:	Operator
Owner/Operator Name:	INDUSTRIAL PARTS FRICTIONS I
Legal Status:	Private
Date Became Current:	Not reported
Date Ended Current:	Not reported
Owner/Operator Address:	409 E 26TH ST
Owner/Operator City,State,Zip:	TACOMA, WA 98421
Owner/Operator Telephone:	000-000-0000
Owner/Operator Telephone Ext:	Not reported
Owner/Operator Fax:	Not reported
Owner/Operator Email:	Not reported
Owner/Operator Indicator:	Owner
Owner/Operator Name:	SEE PAPER COPY
Legal Status:	Private
Date Became Current:	Not reported
Date Ended Current:	Not reported
Owner/Operator Address:	409 E 26TH ST
Owner/Operator City,State,Zip:	TACOMA, WA 98421
Owner/Operator Telephone:	000-000-0000
Owner/Operator Telephone Ext:	Not reported
Owner/Operator Fax:	Not reported
Owner/Operator Email:	Not reported
Owner/Operator Indicator:	Owner
Owner/Operator Name:	INDUSTRIAL PARTS FRICTIONS
Legal Status:	Private
Date Became Current:	1996-05-02 00:00:00.
Date Ended Current:	Not reported
Owner/Operator Address:	409 E 26TH ST
Owner/Operator City,State,Zip:	TACOMA, WA 98421
Owner/Operator Telephone:	000-000-0000
Owner/Operator Telephone Ext:	Not reported
Owner/Operator Fax:	Not reported
Owner/Operator Email:	Not reported
Owner/Operator Indicator:	Operator
Owner/Operator Name:	INDUSTRIAL PARTS FRICTIONS
Legal Status:	Private
Date Became Current:	Not reported
Date Ended Current:	Not reported
Owner/Operator Address:	409 E 26TH ST
Owner/Operator City,State,Zip:	TACOMA, WA 98421-1389
Owner/Operator Telephone:	000-000-0000
Owner/Operator Telephone Ext:	Not reported
Owner/Operator Fax:	Not reported
Owner/Operator Email:	Not reported

Map ID
Direction
Distance
Elevation

MAP FINDINGS

Site

Database(s)

EDR ID Number
EPA ID Number

INDUSTRIAL PARTS FRICTIONS I (Continued)

1000428550

Owner/Operator Indicator: Operator
Owner/Operator Name: INDUSTRIAL PARTS FRICTIONS I
Legal Status: Private
Date Became Current: Not reported
Date Ended Current: Not reported
Owner/Operator Address: 409 E 26TH ST
Owner/Operator City,State,Zip: TACOMA, WA 98421
Owner/Operator Telephone: 000-000-0000
Owner/Operator Telephone Ext: Not reported
Owner/Operator Fax: Not reported
Owner/Operator Email: Not reported

Owner/Operator Indicator: Owner
Owner/Operator Name: INDUSTRIAL PARTS FRICTIONS I
Legal Status: Private
Date Became Current: Not reported
Date Ended Current: Not reported
Owner/Operator Address: 409 E 26TH ST
Owner/Operator City,State,Zip: TACOMA, WA 98421
Owner/Operator Telephone: 000-000-0000
Owner/Operator Telephone Ext: Not reported
Owner/Operator Fax: Not reported
Owner/Operator Email: Not reported

Historic Generators:

Receive Date: 1989-04-21 00:00:00.0
Handler Name: INDUSTRIAL PARTS FRICTIONS I
Federal Waste Generator Description: Not a generator, verified
State District Owner: WA
Large Quantity Handler of Universal Waste: No
Recognized Trader Importer: No
Recognized Trader Exporter: No
Spent Lead Acid Battery Importer: No
Spent Lead Acid Battery Exporter: No
Current Record: No
Non Storage Recycler Activity: Not reported
Electronic Manifest Broker: Not reported

Receive Date: 1989-04-22 00:00:00.0
Handler Name: INDUSTRIAL PARTS FRICTIONS I
Federal Waste Generator Description: Not a generator, verified
State District Owner: WA
Large Quantity Handler of Universal Waste: No
Recognized Trader Importer: No
Recognized Trader Exporter: No
Spent Lead Acid Battery Importer: No
Spent Lead Acid Battery Exporter: No
Current Record: Yes
Non Storage Recycler Activity: Not reported
Electronic Manifest Broker: Not reported

Receive Date: 1989-04-21 00:00:00.0
Handler Name: INDUSTRIAL PARTS FRICTIONS I
Federal Waste Generator Description: Not a generator, verified
State District Owner: WA
Large Quantity Handler of Universal Waste: No
Recognized Trader Importer: No

Map ID
Direction
Distance
Elevation

MAP FINDINGS

Site

Database(s)

EDR ID Number
EPA ID Number

INDUSTRIAL PARTS FRICTIONS I (Continued)

1000428550

Recognized Trader Exporter: No
Spent Lead Acid Battery Importer: No
Spent Lead Acid Battery Exporter: No
Current Record: No
Non Storage Recycler Activity: Not reported
Electronic Manifest Broker: Not reported

List of NAICS Codes and Descriptions:

NAICS Code: 32311
NAICS Description: PRINTING

Facility Has Received Notices of Violation:

No Violations Found:

Evaluation Action Summary:

No Evaluations Found:

FINDS:

Registry ID: 110005264212

Click Here:

Environmental Interest/Information System:

RCRAInfo is a national information system that supports the Resource Conservation and Recovery Act (RCRA) program through the tracking of events and activities related to facilities that generate, transport, and treat, store, or dispose of hazardous waste. RCRAInfo allows RCRA program staff to track the notification, permit, compliance, and corrective action activities required under RCRA.

[Click this hyperlink](#) while viewing on your computer to access additional FINDS: detail in the EDR Site Report.

ECHO:

Envid: 1000428550
Registry ID: 110005264212
DFR URL: <http://echo.epa.gov/detailed-facility-report?fid=110005264212>
Name: INDUSTRIAL PARTS FRICTIONS I
Address: 409 E 26TH ST
City,State,Zip: TACOMA, WA 98421

O65
West
1/8-1/4
0.238 mi.
1258 ft.

SALVATION ARMY ARC
409 PUYALLUP AVE
TACOMA, WA 98421
Site 1 of 3 in cluster O

RCRA NonGen / NLR **1000660274**
FINDS **WAD988499570**
ECHO
WA ASBESTOS

Relative:
Higher
Actual:
32 ft.

RCRA Listings:
Date Form Received by Agency: 2002-02-15 00:00:00.0
Handler Name: SALVATION ARMY ARC
Handler Address: 409 PUYALLUP AVE
Handler City,State,Zip: TACOMA, WA 98421
EPA ID: WAD988499570
Contact Name: SAMUEL SOUTHARD
Contact Address: 1000 4TH AVE S

Map ID
 Direction
 Distance
 Elevation

MAP FINDINGS

Site

Database(s)

EDR ID Number
 EPA ID Number

SALVATION ARMY ARC (Continued)

1000660274

Contact City,State,Zip:	SEATTLE, WA 98134
Contact Telephone:	206-587-0503
Contact Fax:	Not reported
Contact Email:	Not reported
Contact Title:	Not reported
EPA Region:	10
Land Type:	Other
Federal Waste Generator Description:	Not a generator, verified
Non-Notifier:	Not reported
Biennial Report Cycle:	Not reported
Accessibility:	Not reported
Active Site Indicator:	Not reported
State District Owner:	WA
State District:	SWRO
Mailing Address:	1000 4TH AVE S
Mailing City,State,Zip:	SEATTLE, WA 98134
Owner Name:	SALVATION ARMY
Owner Type:	Private
Operator Name:	SALVATION ARMY ARC
Operator Type:	Private
Short-Term Generator Activity:	No
Importer Activity:	No
Mixed Waste Generator:	No
Transporter Activity:	No
Transfer Facility Activity:	No
Recycler Activity with Storage:	No
Small Quantity On-Site Burner Exemption:	No
Smelting Melting and Refining Furnace Exemption:	No
Underground Injection Control:	No
Off-Site Waste Receipt:	No
Universal Waste Indicator:	No
Universal Waste Destination Facility:	No
Federal Universal Waste:	No
Active Site Fed-Reg Treatment Storage and Disposal Facility:	Not reported
Active Site Converter Treatment storage and Disposal Facility:	Not reported
Active Site State-Reg Treatment Storage and Disposal Facility:	Not reported
Active Site State-Reg Handler:	---
Federal Facility Indicator:	Not reported
Hazardous Secondary Material Indicator:	NN
Sub-Part K Indicator:	Not reported
Commercial TSD Indicator:	No
Treatment Storage and Disposal Type:	Not reported
2018 GPRA Permit Baseline:	Not on the Baseline
2018 GPRA Renewals Baseline:	Not on the Baseline
Permit Renewals Workload Universe:	Not reported
Permit Workload Universe:	Not reported
Permit Progress Universe:	Not reported
Post-Closure Workload Universe:	Not reported
Closure Workload Universe:	Not reported
202 GPRA Corrective Action Baseline:	No
Corrective Action Workload Universe:	No
Subject to Corrective Action Universe:	No
Non-TSDFs Where RCRA CA has Been Imposed Universe:	No
TSDFs Potentially Subject to CA Under 3004 (u)/(v) Universe:	No
TSDFs Only Subject to CA under Discretionary Auth Universe:	No
Corrective Action Priority Ranking:	No NCAPS ranking
Environmental Control Indicator:	No

Map ID
Direction
Distance
Elevation

MAP FINDINGS

Site

Database(s)

EDR ID Number
EPA ID Number

SALVATION ARMY ARC (Continued)

1000660274

Institutional Control Indicator: No
Human Exposure Controls Indicator: N/A
Groundwater Controls Indicator: N/A
Operating TSDU Universe: Not reported
Full Enforcement Universe: Not reported
Significant Non-Complier Universe: No
Unaddressed Significant Non-Complier Universe: No
Addressed Significant Non-Complier Universe: No
Significant Non-Complier With a Compliance Schedule Universe: No
Financial Assurance Required: Not reported
Handler Date of Last Change: 2018-05-10 13:44:20.0
Recognized Trader-Importer: No
Recognized Trader-Exporter: No
Importer of Spent Lead Acid Batteries: No
Exporter of Spent Lead Acid Batteries: No
Recycler Activity Without Storage: No
Manifest Broker: No
Sub-Part P Indicator: Not reported

Handler - Owner Operator:

Owner/Operator Indicator: Owner
Owner/Operator Name: SALVATION ARMY OF CALIFORNIA CORP
Legal Status: Private
Date Became Current: Not reported
Date Ended Current: Not reported
Owner/Operator Address: 30840 HAWTHORNE BLVD
Owner/Operator City,State,Zip: RANCHO PALOS VERDES, CA 90275
Owner/Operator Telephone: 310-541-4721
Owner/Operator Telephone Ext: Not reported
Owner/Operator Fax: Not reported
Owner/Operator Email: Not reported

Owner/Operator Indicator: Operator
Owner/Operator Name: SALVATION ARMY ARC
Legal Status: Private
Date Became Current: Not reported
Date Ended Current: Not reported
Owner/Operator Address: 409 PUYALLUP AVE
Owner/Operator City,State,Zip: TACOMA, WA 98421
Owner/Operator Telephone: 000-000-0000
Owner/Operator Telephone Ext: Not reported
Owner/Operator Fax: Not reported
Owner/Operator Email: Not reported

Owner/Operator Indicator: Owner
Owner/Operator Name: SALVATION ARMY OF CALIFORNIA CORP
Legal Status: Private
Date Became Current: Not reported
Date Ended Current: Not reported
Owner/Operator Address: 30840 HAWTHORNE BLVD
Owner/Operator City,State,Zip: RANCHO PALOS VERDES, CA 90275
Owner/Operator Telephone: 310-541-4721
Owner/Operator Telephone Ext: Not reported
Owner/Operator Fax: Not reported
Owner/Operator Email: Not reported

Map ID
Direction
Distance
Elevation

MAP FINDINGS

Site

Database(s)

EDR ID Number
EPA ID Number

SALVATION ARMY ARC (Continued)

1000660274

Owner/Operator Indicator: Operator
Owner/Operator Name: SALVATION ARMY ARC
Legal Status: Private
Date Became Current: Not reported
Date Ended Current: Not reported
Owner/Operator Address: 409 PUYALLUP AVE
Owner/Operator City,State,Zip: TACOMA, WA 98421
Owner/Operator Telephone: 000-000-0000
Owner/Operator Telephone Ext: Not reported
Owner/Operator Fax: Not reported
Owner/Operator Email: Not reported

Owner/Operator Indicator: Owner
Owner/Operator Name: SALVATION ARMY
Legal Status: Private
Date Became Current: 1996-05-03 00:00:00.
Date Ended Current: Not reported
Owner/Operator Address: 1000 4TH AVE S
Owner/Operator City,State,Zip: SEATTLE, WA 98134
Owner/Operator Telephone: 206-587-0503
Owner/Operator Telephone Ext: Not reported
Owner/Operator Fax: Not reported
Owner/Operator Email: Not reported

Owner/Operator Indicator: Owner
Owner/Operator Name: SALVATION ARMY
Legal Status: Private
Date Became Current: 1996-05-03 00:00:00.
Date Ended Current: Not reported
Owner/Operator Address: 1000 4TH AVE S
Owner/Operator City,State,Zip: SEATTLE, WA 98134
Owner/Operator Telephone: 206-587-0503
Owner/Operator Telephone Ext: Not reported
Owner/Operator Fax: Not reported
Owner/Operator Email: Not reported

Owner/Operator Indicator: Owner
Owner/Operator Name: SALVATION ARMY
Legal Status: Private
Date Became Current: 1996-05-03 00:00:00.
Date Ended Current: Not reported
Owner/Operator Address: 1000 4TH AVE S
Owner/Operator City,State,Zip: SEATTLE, WA 98134
Owner/Operator Telephone: 206-587-0503
Owner/Operator Telephone Ext: Not reported
Owner/Operator Fax: Not reported
Owner/Operator Email: Not reported

Owner/Operator Indicator: Owner
Owner/Operator Name: SALVATION ARMY S
Legal Status: Private
Date Became Current: 1996-05-03 00:00:00.
Date Ended Current: Not reported
Owner/Operator Address: 1000 4TH AVE S
Owner/Operator City,State,Zip: SEATTLE, WA 98134
Owner/Operator Telephone: 206-587-0503
Owner/Operator Telephone Ext: Not reported

Map ID
Direction
Distance
Elevation

MAP FINDINGS

Site

Database(s)

EDR ID Number
EPA ID Number

SALVATION ARMY ARC (Continued)

1000660274

Owner/Operator Fax:	Not reported
Owner/Operator Email:	Not reported
Owner/Operator Indicator:	Operator
Owner/Operator Name:	SALVATION ARMY ARC
Legal Status:	Private
Date Became Current:	Not reported
Date Ended Current:	Not reported
Owner/Operator Address:	409 PUYALLUP AVE
Owner/Operator City,State,Zip:	TACOMA, WA 98421
Owner/Operator Telephone:	000-000-0000
Owner/Operator Telephone Ext:	Not reported
Owner/Operator Fax:	Not reported
Owner/Operator Email:	Not reported
Owner/Operator Indicator:	Owner
Owner/Operator Name:	SALVATION ARMY
Legal Status:	Private
Date Became Current:	1996-05-03 00:00:00.
Date Ended Current:	Not reported
Owner/Operator Address:	1000 4TH AVE S
Owner/Operator City,State,Zip:	SEATTLE, WA 98134
Owner/Operator Telephone:	206-587-0503
Owner/Operator Telephone Ext:	Not reported
Owner/Operator Fax:	Not reported
Owner/Operator Email:	Not reported
Owner/Operator Indicator:	Owner
Owner/Operator Name:	SALVATION ARMY OF CALIFORNIA CORP
Legal Status:	Private
Date Became Current:	Not reported
Date Ended Current:	Not reported
Owner/Operator Address:	30840 HAWTHORNE BLVD
Owner/Operator City,State,Zip:	RANCHO PALOS VERDES, CA 90275
Owner/Operator Telephone:	310-541-4721
Owner/Operator Telephone Ext:	Not reported
Owner/Operator Fax:	Not reported
Owner/Operator Email:	Not reported
Owner/Operator Indicator:	Owner
Owner/Operator Name:	SALVATION ARMY OF CALIFORNIA CORP
Legal Status:	Private
Date Became Current:	Not reported
Date Ended Current:	Not reported
Owner/Operator Address:	30840 HAWTHORNE BLVD
Owner/Operator City,State,Zip:	RANCHO PALOS VERDES, CA 90275
Owner/Operator Telephone:	310-541-4721
Owner/Operator Telephone Ext:	Not reported
Owner/Operator Fax:	Not reported
Owner/Operator Email:	Not reported
Owner/Operator Indicator:	Operator
Owner/Operator Name:	SALVATION ARMY S
Legal Status:	Private
Date Became Current:	1997-01-01 00:00:00.
Date Ended Current:	Not reported
Owner/Operator Address:	409 PUYALLUP AVE

Map ID
Direction
Distance
Elevation

MAP FINDINGS

Site

Database(s)

EDR ID Number
EPA ID Number

SALVATION ARMY ARC (Continued)

1000660274

Owner/Operator City,State,Zip:	TACOMA, WA 98421-1316
Owner/Operator Telephone:	000-000-0000
Owner/Operator Telephone Ext:	Not reported
Owner/Operator Fax:	Not reported
Owner/Operator Email:	Not reported
Owner/Operator Indicator:	Owner
Owner/Operator Name:	SALVATION ARMY
Legal Status:	Private
Date Became Current:	1996-05-03 00:00:00.
Date Ended Current:	Not reported
Owner/Operator Address:	1000 4TH AVE S
Owner/Operator City,State,Zip:	SEATTLE, WA 98134
Owner/Operator Telephone:	206-587-0503
Owner/Operator Telephone Ext:	Not reported
Owner/Operator Fax:	Not reported
Owner/Operator Email:	Not reported
Owner/Operator Indicator:	Owner
Owner/Operator Name:	SALVATION ARMY OF CALIFORNIA CORP
Legal Status:	Private
Date Became Current:	Not reported
Date Ended Current:	Not reported
Owner/Operator Address:	30840 HAWTHORNE BLVD
Owner/Operator City,State,Zip:	RANCHO PALOS VERDES, CA 90275
Owner/Operator Telephone:	310-541-4721
Owner/Operator Telephone Ext:	Not reported
Owner/Operator Fax:	Not reported
Owner/Operator Email:	Not reported
Owner/Operator Indicator:	Owner
Owner/Operator Name:	SALVATION ARMY
Legal Status:	Private
Date Became Current:	1996-05-03 00:00:00.
Date Ended Current:	Not reported
Owner/Operator Address:	1000 4TH AVE S
Owner/Operator City,State,Zip:	SEATTLE, WA 98134
Owner/Operator Telephone:	206-587-0503
Owner/Operator Telephone Ext:	Not reported
Owner/Operator Fax:	Not reported
Owner/Operator Email:	Not reported
Owner/Operator Indicator:	Operator
Owner/Operator Name:	SALVATION ARMY ARC
Legal Status:	Private
Date Became Current:	Not reported
Date Ended Current:	Not reported
Owner/Operator Address:	409 PUYALLUP AVE
Owner/Operator City,State,Zip:	TACOMA, WA 98421
Owner/Operator Telephone:	000-000-0000
Owner/Operator Telephone Ext:	Not reported
Owner/Operator Fax:	Not reported
Owner/Operator Email:	Not reported
Owner/Operator Indicator:	Owner
Owner/Operator Name:	SALVATION ARMY OF CALIFORNIA CORP
Legal Status:	Private

Map ID
Direction
Distance
Elevation

MAP FINDINGS

Site

Database(s)

EDR ID Number
EPA ID Number

SALVATION ARMY ARC (Continued)

1000660274

Date Became Current:	Not reported
Date Ended Current:	Not reported
Owner/Operator Address:	30840 HAWTHORNE BLVD
Owner/Operator City,State,Zip:	RANCHO PALOS VERDES, CA 90275
Owner/Operator Telephone:	310-541-4721
Owner/Operator Telephone Ext:	Not reported
Owner/Operator Fax:	Not reported
Owner/Operator Email:	Not reported
Owner/Operator Indicator:	Owner
Owner/Operator Name:	SALVATION ARMY
Legal Status:	Private
Date Became Current:	1996-05-03 00:00:00.
Date Ended Current:	Not reported
Owner/Operator Address:	1000 4TH AVE S
Owner/Operator City,State,Zip:	SEATTLE, WA 98134
Owner/Operator Telephone:	206-587-0503
Owner/Operator Telephone Ext:	Not reported
Owner/Operator Fax:	Not reported
Owner/Operator Email:	Not reported
Owner/Operator Indicator:	Owner
Owner/Operator Name:	SALVATION ARMY OF CALIFORNIA CORP
Legal Status:	Private
Date Became Current:	Not reported
Date Ended Current:	Not reported
Owner/Operator Address:	30840 HAWTHORNE BLVD
Owner/Operator City,State,Zip:	RANCHO PALOS VERDES, CA 90275
Owner/Operator Telephone:	310-541-4721
Owner/Operator Telephone Ext:	Not reported
Owner/Operator Fax:	Not reported
Owner/Operator Email:	Not reported
Owner/Operator Indicator:	Operator
Owner/Operator Name:	SALVATION ARMY
Legal Status:	Private
Date Became Current:	Not reported
Date Ended Current:	Not reported
Owner/Operator Address:	1000 4TH AVE S
Owner/Operator City,State,Zip:	SEATTLE, WA 98134
Owner/Operator Telephone:	206-587-0503
Owner/Operator Telephone Ext:	Not reported
Owner/Operator Fax:	Not reported
Owner/Operator Email:	Not reported
Owner/Operator Indicator:	Operator
Owner/Operator Name:	SALVATION ARMY ARC
Legal Status:	Private
Date Became Current:	Not reported
Date Ended Current:	Not reported
Owner/Operator Address:	409 PUYALLUP AVE
Owner/Operator City,State,Zip:	TACOMA, WA 98421
Owner/Operator Telephone:	000-000-0000
Owner/Operator Telephone Ext:	Not reported
Owner/Operator Fax:	Not reported
Owner/Operator Email:	Not reported

Map ID
Direction
Distance
Elevation

MAP FINDINGS

Site

Database(s)

EDR ID Number
EPA ID Number

SALVATION ARMY ARC (Continued)

1000660274

Owner/Operator Indicator: Owner
Owner/Operator Name: SALVATION ARMY OF CALIFORNIA CORP
Legal Status: Private
Date Became Current: Not reported
Date Ended Current: Not reported
Owner/Operator Address: 30840 HAWTHORNE BLVD
Owner/Operator City,State,Zip: RANCHO PALOS VERDES, CA 90275
Owner/Operator Telephone: 310-541-4721
Owner/Operator Telephone Ext: Not reported
Owner/Operator Fax: Not reported
Owner/Operator Email: Not reported

Owner/Operator Indicator: Operator
Owner/Operator Name: SALVATION ARMY ARC
Legal Status: Private
Date Became Current: Not reported
Date Ended Current: Not reported
Owner/Operator Address: 409 PUYALLUP AVE
Owner/Operator City,State,Zip: TACOMA, WA 98421
Owner/Operator Telephone: 000-000-0000
Owner/Operator Telephone Ext: Not reported
Owner/Operator Fax: Not reported
Owner/Operator Email: Not reported

Owner/Operator Indicator: Operator
Owner/Operator Name: SALVATION ARMY ARC
Legal Status: Private
Date Became Current: Not reported
Date Ended Current: Not reported
Owner/Operator Address: 409 PUYALLUP AVE
Owner/Operator City,State,Zip: TACOMA, WA 98421
Owner/Operator Telephone: 000-000-0000
Owner/Operator Telephone Ext: Not reported
Owner/Operator Fax: Not reported
Owner/Operator Email: Not reported

Historic Generators:

Receive Date: 2002-02-14 00:00:00.0
Handler Name: SALVATION ARMY ARC
Federal Waste Generator Description: Not a generator, verified
State District Owner: WA
Large Quantity Handler of Universal Waste: No
Recognized Trader Importer: No
Recognized Trader Exporter: No
Spent Lead Acid Battery Importer: No
Spent Lead Acid Battery Exporter: No
Current Record: No
Non Storage Recycler Activity: Not reported
Electronic Manifest Broker: Not reported

Receive Date: 2002-01-17 00:00:00.0
Handler Name: SALVATION ARMY ARC
Federal Waste Generator Description: Not a generator, verified
State District Owner: WA
Large Quantity Handler of Universal Waste: No
Recognized Trader Importer: No
Recognized Trader Exporter: No

Map ID
Direction
Distance
Elevation

MAP FINDINGS

Site

Database(s)

EDR ID Number
EPA ID Number

SALVATION ARMY ARC (Continued)

1000660274

Spent Lead Acid Battery Importer:	No
Spent Lead Acid Battery Exporter:	No
Current Record:	No
Non Storage Recycler Activity:	Not reported
Electronic Manifest Broker:	Not reported
Receive Date:	2002-02-15 00:00:00.0
Handler Name:	SALVATION ARMY ARC
Federal Waste Generator Description:	Not a generator, verified
State District Owner:	WA
Large Quantity Handler of Universal Waste:	No
Recognized Trader Importer:	No
Recognized Trader Exporter:	No
Spent Lead Acid Battery Importer:	No
Spent Lead Acid Battery Exporter:	No
Current Record:	Yes
Non Storage Recycler Activity:	Not reported
Electronic Manifest Broker:	Not reported
Receive Date:	1998-02-26 00:00:00.0
Handler Name:	SALVATION ARMY ARC
Federal Waste Generator Description:	Not a generator, verified
State District Owner:	WA
Large Quantity Handler of Universal Waste:	No
Recognized Trader Importer:	No
Recognized Trader Exporter:	No
Spent Lead Acid Battery Importer:	No
Spent Lead Acid Battery Exporter:	No
Current Record:	No
Non Storage Recycler Activity:	Not reported
Electronic Manifest Broker:	Not reported
Receive Date:	1999-03-01 00:00:00.0
Handler Name:	SALVATION ARMY ARC
Federal Waste Generator Description:	Not a generator, verified
State District Owner:	WA
Large Quantity Handler of Universal Waste:	No
Recognized Trader Importer:	No
Recognized Trader Exporter:	No
Spent Lead Acid Battery Importer:	No
Spent Lead Acid Battery Exporter:	No
Current Record:	No
Non Storage Recycler Activity:	Not reported
Electronic Manifest Broker:	Not reported
Receive Date:	1999-12-08 00:00:00.0
Handler Name:	SALVATION ARMY ARC
Federal Waste Generator Description:	Not a generator, verified
State District Owner:	WA
Large Quantity Handler of Universal Waste:	No
Recognized Trader Importer:	No
Recognized Trader Exporter:	No
Spent Lead Acid Battery Importer:	No
Spent Lead Acid Battery Exporter:	No
Current Record:	No
Non Storage Recycler Activity:	Not reported
Electronic Manifest Broker:	Not reported

Map ID
Direction
Distance
Elevation

MAP FINDINGS

Site

Database(s)

EDR ID Number
EPA ID Number

SALVATION ARMY ARC (Continued)

1000660274

Receive Date: 2000-12-07 00:00:00.0
Handler Name: SALVATION ARMY ARC
Federal Waste Generator Description: Not a generator, verified
State District Owner: WA
Large Quantity Handler of Universal Waste: No
Recognized Trader Importer: No
Recognized Trader Exporter: No
Spent Lead Acid Battery Importer: No
Spent Lead Acid Battery Exporter: No
Current Record: No
Non Storage Recycler Activity: Not reported
Electronic Manifest Broker: Not reported

Receive Date: 2002-01-17 00:00:00.0
Handler Name: SALVATION ARMY ARC
Federal Waste Generator Description: Not a generator, verified
State District Owner: WA
Large Quantity Handler of Universal Waste: No
Recognized Trader Importer: No
Recognized Trader Exporter: No
Spent Lead Acid Battery Importer: No
Spent Lead Acid Battery Exporter: No
Current Record: No
Non Storage Recycler Activity: Not reported
Electronic Manifest Broker: Not reported

Receive Date: 2002-02-14 00:00:00.0
Handler Name: SALVATION ARMY ARC
Federal Waste Generator Description: Not a generator, verified
State District Owner: WA
Large Quantity Handler of Universal Waste: No
Recognized Trader Importer: No
Recognized Trader Exporter: No
Spent Lead Acid Battery Importer: No
Spent Lead Acid Battery Exporter: No
Current Record: No
Non Storage Recycler Activity: Not reported
Electronic Manifest Broker: Not reported

List of NAICS Codes and Descriptions:

NAICS Code: 45331
NAICS Description: USED MERCHANDISE STORES

Facility Has Received Notices of Violation:

No Violations Found:

Evaluation Action Summary:

No Evaluations Found:

FINDS:

Registry ID: 110005370909

Map ID
Direction
Distance
Elevation

MAP FINDINGS

Site

Database(s)

EDR ID Number
EPA ID Number

SALVATION ARMY ARC (Continued)

1000660274

Click Here:

Environmental Interest/Information System:

RCRAInfo is a national information system that supports the Resource Conservation and Recovery Act (RCRA) program through the tracking of events and activities related to facilities that generate, transport, and treat, store, or dispose of hazardous waste. RCRAInfo allows RCRA program staff to track the notification, permit, compliance, and corrective action activities required under RCRA.

[Click this hyperlink](#) while viewing on your computer to access additional FINDS: detail in the EDR Site Report.

ECHO:

Envid: 1000660274
Registry ID: 110005370909
DFR URL: <http://echo.epa.gov/detailed-facility-report?fid=110005370909>
Name: SALVATION ARMY ARC
Address: 409 PUYALLUP AVE
City,State,Zip: TACOMA, WA 98421

ASBESTOS:

Name: Not reported
Address: 409 PUYALLUP AVENUE
City,State,Zip: TACOMA, WA 98421
Facility Type: Commercial
Parent ID: 92554
Form ID: 94106##1511Rhine618470
Notice Date: 12/11/2014
Start Date: 11/18/2014
Completion Date: 01/31/2015
Initial: Not reported
Amended: 1
On Hold: 1
Off Hold: Not reported
Emergency: Not reported
Site Hours Start: 7:00am
Site Hours End: 3:30pm
Sunday: Not reported
Monday: 1
Tuesday: 1
Wednesday: 1
Thursday: 1
Friday: 1
Saturday: Not reported
Contractor ID: Not reported
Phone: 253-537-5852
Job Site CAS: Jess Denatale
Project Form Email: wendyd@rhinedemolition.com
Property Owner Name: Not reported
Property Owner Agent: William Floyd of Korsmo
Property Owner Company: Rhine Demolition LLC (ABCN00001511)
Property Owner Address: 811 West 7th Street, Suite 310
Property Owner City: Los Angeles
Property Owner State: WA
Property Owner Zip4: 90017
Property Owner Phone: 253-582-6712

Map ID
 Direction
 Distance
 Elevation

MAP FINDINGS

Site

Database(s)

EDR ID Number
 EPA ID Number

SALVATION ARMY ARC (Continued)

1000660274

Job Site Room:	Not reported
Facility Age:	Not reported
Facility Size:	Not reported
Facility Remodel:	1
Facility Demo:	1
Facility Repair:	Not reported
Facility Maint:	Not reported
Removed:	1
Encapsulated:	Not reported
Quantity Sq Ft:	25800
Fireproofing:	Not reported
Popcorn Ceiling:	1
CAB:	Not reported
Sheet Vinyl:	Not reported
Asbestos Paper:	Not reported
Boiler Insulation:	Not reported
Duct Paper:	Not reported
VAT:	1
Roofing:	1
Sq Ft Other:	1
Sq Ft Other Text:	magnesite flooring
Quantity Lin Ft:	4550
Mag Pipe Insulation:	Not reported
Air Cell Pipe Insulation:	1
Ducting Insulation:	Not reported
Cement Asbestos Pipe:	Not reported
Mudded Pipe Insulation:	1
Duct Tape:	Not reported
Lin Ft Other1:	Not reported
Lin Ft Other1 Text:	Not reported
Lin Ft Other2:	Not reported
Lin Ft Other2 Text:	Not reported
Indoors:	1
Outdoors:	1
Neg Pres Enclosure:	1
Glove Bag:	1
Mini Enclosure:	Not reported
Critical Barriers:	Not reported
Wrap And Cut:	1
Wet Methods:	1
HEPA Vacuum:	1
MANUALMETHODS :	1
Other CM1:	Not reported
Other CM1 Text:	Not reported
Other CM2:	1
Other CM2 Text:	regulated area
Half Mask APR:	1
Full Face APR:	Not reported
PAPR:	1
Type C Continuous:	Not reported
Type C Pressure:	1
Other Resp Pro:	Not reported
Other Resp Pro Text:	Not reported
Comments:	The back addition of the building is being demolished but not the entire structure
Date Time Submitted:	2014-12-11 10:23:21
Submitter IP Address:	23.25.140.105

Map ID
Direction
Distance
Elevation

MAP FINDINGS

Site

Database(s)

EDR ID Number
EPA ID Number

SALVATION ARMY ARC (Continued)

1000660274

Region: 3
UBI: 603071050
Notice type: Initial
Project Type: Air cell Pipe Insulation, Mag/mudded pipe Insulation, Other Square Footage, Popcorn Ceiling, Roofing, Vinyl Asbestos Tile
Supervisor: Jess Denatale ()
Supervisor Phone: Not reported
Certificate Status: ACTIVE

Name: Not reported
Address: 409 PUYALLUP AVENUE
City,State,Zip: TACOMA, WA 98421
Facility Type: Commercial
Parent ID: 92554
Form ID: 94124##1511Rhine637394
Notice Date: 12/11/2014
Start Date: 11/18/2014
Completion Date: 01/31/2015
Initial: Not reported
Amended: 1
On Hold: Not reported
Off Hold: 1
Emergency: Not reported
Site Hours Start: 7:00am
Site Hours End: 3:30pm
Sunday: Not reported
Monday: 1
Tuesday: 1
Wednesday: 1
Thursday: 1
Friday: 1
Saturday: Not reported
Contractor ID: Not reported
Phone: 253-537-5852
Job Site CAS: Jess Denatale
Project Form Email: wendyd@rhinedemolition.com
Property Owner Name: Not reported
Property Owner Agent: William Floyd of Korsmo
Property Owner Company: Rhine Demolition LLC (ABCN00001511)
Property Owner Address: 811 West 7th Street, Suite 310
Property Owner City: Los Angeles
Property Owner State: WA
Property Owner Zip4: 90017
Property Owner Phone: 253-582-6712
Job Site Room: Not reported
Facility Age: Not reported
Facility Size: Not reported
Facility Remodel: 1
Facility Demo: 1
Facility Repair: Not reported
Facility Maint: Not reported
Removed: 1
Encapsulated: Not reported
Quantity Sq Ft: 25800
Fireproofing: Not reported
Popcorn Ceiling: 1
CAB: Not reported

Map ID
 Direction
 Distance
 Elevation

MAP FINDINGS

Site

Database(s)

EDR ID Number
 EPA ID Number

SALVATION ARMY ARC (Continued)

1000660274

Sheet Vinyl:	Not reported
Asbestos Paper:	Not reported
Boiler Insulation:	Not reported
Duct Paper:	Not reported
VAT:	1
Roofing:	1
Sq Ft Other:	1
Sq Ft Other Text:	magnesite flooring
Quantity Lin Ft:	4550
Mag Pipe Insulation:	Not reported
Air Cell Pipe Insulation:	1
Ducting Insulation:	Not reported
Cement Asbestos Pipe:	Not reported
Mudded Pipe Insulation:	1
Duct Tape:	Not reported
Lin Ft Other1:	Not reported
Lin Ft Other1 Text:	Not reported
Lin Ft Other2:	Not reported
Lin Ft Other2 Text:	Not reported
Indoors:	1
Outdoors:	1
Neg Pres Enclosure:	1
Glove Bag:	1
Mini Enclosure:	Not reported
Critical Barriers:	Not reported
Wrap And Cut:	1
Wet Methods:	1
HEPA Vacuum:	1
MANUALMETHODS :	1
Other CM1:	Not reported
Other CM1 Text:	Not reported
Other CM2:	1
Other CM2 Text:	regulated area
Half Mask APR:	1
Full Face APR:	Not reported
PAPR:	1
Type C Continuous:	Not reported
Type C Pressure:	1
Other Resp Pro:	Not reported
Other Resp Pro Text:	Not reported
Comments:	The back addition of the building is being demolished but not the entire structure
Date Time Submitted:	2014-12-11 15:01:55
Submitter IP Address:	23.25.140.105
Region:	3
UBI:	603071050
Notice type:	Initial
Project Type:	Air cell Pipe Insulation, Mag/mudded pipe Insulation, Other Square Footage, Popcorn Ceiling, Roofing, Vinyl Asbestos Tile
Supervisor:	Jess Denatale ()
Supervisor Phone:	Not reported
Certificate Status:	ACTIVE
Name:	Not reported
Address:	409 PUYALLUP AVENUE
City,State,Zip:	TACOMA, WA 98421
Facility Type:	Commercial

Map ID
Direction
Distance
Elevation

MAP FINDINGS

Site

Database(s)

EDR ID Number
EPA ID Number

SALVATION ARMY ARC (Continued)

1000660274

Parent ID: 92554
Form ID: 94932##1511Rhine352717
Notice Date: 01/05/2015
Start Date: 11/18/2014
Completion Date: 01/31/2015
Initial: Not reported
Amended: 1
On Hold: 1
Off Hold: Not reported
Emergency: Not reported
Site Hours Start: 7:00am
Site Hours End: 3:30pm
Sunday: Not reported
Monday: 1
Tuesday: 1
Wednesday: 1
Thursday: 1
Friday: 1
Saturday: Not reported
Contractor ID: Not reported
Phone: 253-537-5852
Job Site CAS: Jess Denatale
Project Form Email: wendyd@rhinedemolition.com
Property Owner Name: Not reported
Property Owner Agent: William Floyd of Korsmo
Property Owner Company: Rhine Demolition LLC (ABCN00001511)
Property Owner Address: 811 West 7th Street, Suite 310
Property Owner City: Los Angeles
Property Owner State: WA
Property Owner Zip4: 90017
Property Owner Phone: 253-582-6712
Job Site Room: Not reported
Facility Age: Not reported
Facility Size: Not reported
Facility Remodel: 1
Facility Demo: 1
Facility Repair: Not reported
Facility Maint: Not reported
Removed: 1
Encapsulated: Not reported
Quantity Sq Ft: 25800
Fireproofing: Not reported
Popcorn Ceiling: 1
CAB: Not reported
Sheet Vinyl: Not reported
Asbestos Paper: Not reported
Boiler Insulation: Not reported
Duct Paper: Not reported
VAT: 1
Roofing: 1
Sq Ft Other: 1
Sq Ft Other Text: magnesite flooring
Quantity Lin Ft: 4550
Mag Pipe Insulation: Not reported
Air Cell Pipe Insulation: 1
Ducting Insulation: Not reported
Cement Asbestos Pipe: Not reported

Map ID
 Direction
 Distance
 Elevation

MAP FINDINGS

Site

Database(s)

EDR ID Number
 EPA ID Number

SALVATION ARMY ARC (Continued)

1000660274

Mudded Pipe Insulation:	1
Duct Tape:	Not reported
Lin Ft Other1:	Not reported
Lin Ft Other1 Text:	Not reported
Lin Ft Other2:	Not reported
Lin Ft Other2 Text:	Not reported
Indoors:	1
Outdoors:	1
Neg Pres Enclosure:	1
Glove Bag:	1
Mini Enclosure:	Not reported
Critical Barriers:	Not reported
Wrap And Cut:	1
Wet Methods:	1
HEPA Vacuum:	1
MANUALMETHODS :	1
Other CM1:	Not reported
Other CM1 Text:	Not reported
Other CM2:	1
Other CM2 Text:	regulated area
Half Mask APR:	1
Full Face APR:	Not reported
PAPR:	1
Type C Continuous:	Not reported
Type C Pressure:	1
Other Resp Pro:	Not reported
Other Resp Pro Text:	Not reported
Comments:	The back addition of the building is being demolished but not the entire structure
Date Time Submitted:	2015-01-05 14:36:39
Submitter IP Address:	23.25.140.105
Region:	3
UBI:	603071050
Notice type:	Initial
Project Type:	Air cell Pipe Insulation, Mag/mudded pipe Insulation, Other Square Footage, Popcorn Ceiling, Roofing, Vinyl Asbestos Tile
Supervisor:	Jess Denatale ()
Supervisor Phone:	Not reported
Certificate Status:	ACTIVE
Name:	Not reported
Address:	409 PUYALLUP AVENUE
City,State,Zip:	TACOMA, WA 98421
Facility Type:	Commercial
Parent ID:	92554
Form ID:	94677##1511Rhine440234
Notice Date:	12/29/2014
Start Date:	11/18/2014
Completion Date:	01/31/2015
Initial:	Not reported
Amended:	1
On Hold:	Not reported
Off Hold:	1
Emergency:	Not reported
Site Hours Start:	7:00am
Site Hours End:	3:30pm
Sunday:	Not reported

Map ID
Direction
Distance
Elevation

MAP FINDINGS

Site

Database(s)

EDR ID Number
EPA ID Number

SALVATION ARMY ARC (Continued)

1000660274

Monday:	1
Tuesday:	1
Wednesday:	1
Thursday:	1
Friday:	1
Saturday:	Not reported
Contractor ID:	Not reported
Phone:	253-537-5852
Job Site CAS:	Jess Denatale
Project Form Email:	wendyd@rhinedemolition.com
Property Owner Name:	Not reported
Property Owner Agent:	William Floyd of Korsmo
Property Owner Company:	Rhine Demolition LLC (ABCN00001511)
Property Owner Address:	811 West 7th Street, Suite 310
Property Owner City:	Los Angeles
Property Owner State:	WA
Property Owner Zip4:	90017
Property Owner Phone:	253-582-6712
Job Site Room:	Not reported
Facility Age:	Not reported
Facility Size:	Not reported
Facility Remodel:	1
Facility Demo:	1
Facility Repair:	Not reported
Facility Maint:	Not reported
Removed:	1
Encapsulated:	Not reported
Quantity Sq Ft:	25800
Fireproofing:	Not reported
Popcorn Ceiling:	1
CAB:	Not reported
Sheet Vinyl:	Not reported
Asbestos Paper:	Not reported
Boiler Insulation:	Not reported
Duct Paper:	Not reported
VAT:	1
Roofing:	1
Sq Ft Other:	1
Sq Ft Other Text:	magnesite flooring
Quantity Lin Ft:	4550
Mag Pipe Insulation:	Not reported
Air Cell Pipe Insulation:	1
Ducting Insulation:	Not reported
Cement Asbestos Pipe:	Not reported
Mudded Pipe Insulation:	1
Duct Tape:	Not reported
Lin Ft Other1:	Not reported
Lin Ft Other1 Text:	Not reported
Lin Ft Other2:	Not reported
Lin Ft Other2 Text:	Not reported
Indoors:	1
Outdoors:	1
Neg Pres Enclosure:	1
Glove Bag:	1
Mini Enclosure:	Not reported
Critical Barriers:	Not reported
Wrap And Cut:	1

Map ID
Direction
Distance
Elevation

MAP FINDINGS

Site

Database(s)

EDR ID Number
EPA ID Number

SALVATION ARMY ARC (Continued)

1000660274

Wet Methods: 1
HEPA Vacuum: 1
MANUALMETHODS : 1
Other CM1: Not reported
Other CM1 Text: Not reported
Other CM2: 1
Other CM2 Text: regulated area
Half Mask APR: 1
Full Face APR: Not reported
PAPR: 1
Type C Continuous: Not reported
Type C Pressure: 1
Other Resp Pro: Not reported
Other Resp Pro Text: Not reported
Comments: The back addition of the building is being demolished but not the entire structure
Date Time Submitted: 2014-12-29 07:58:17
Submitter IP Address: 23.25.140.105
Region: 3
UBI: 603071050
Notice type: Initial
Project Type: Air cell Pipe Insulation, Mag/mudded pipe Insulation, Other Square Footage, Popcorn Ceiling, Roofing, Vinyl Asbestos Tile
Supervisor: Jess Denatale ()
Supervisor Phone: Not reported
Certificate Status: ACTIVE
Name: Not reported
Address: 409 PUYALLUP AVENUE
City,State,Zip: TACOMA, WA 98421
Facility Type: Commercial
Parent ID: 92554
Form ID: 94628##1511Rhine445448
Notice Date: 12/24/2014
Start Date: 11/18/2014
Completion Date: 01/31/2015
Initial: Not reported
Amended: 1
On Hold: 1
Off Hold: Not reported
Emergency: Not reported
Site Hours Start: 7:00am
Site Hours End: 3:30pm
Sunday: Not reported
Monday: 1
Tuesday: 1
Wednesday: 1
Thursday: 1
Friday: 1
Saturday: Not reported
Contractor ID: Not reported
Phone: 253-537-5852
Job Site CAS: Jess Denatale
Project Form Email: wendyd@rhinedemolition.com
Property Owner Name: Not reported
Property Owner Agent: William Floyd of Korsmo
Property Owner Company: Rhine Demolition LLC (ABCN00001511)

Map ID
 Direction
 Distance
 Elevation

MAP FINDINGS

Site

Database(s)

EDR ID Number
 EPA ID Number

SALVATION ARMY ARC (Continued)

1000660274

Property Owner Address:	811 West 7th Street, Suite 310
Property Owner City:	Los Angeles
Property Owner State:	WA
Property Owner Zip4:	90017
Property Owner Phone:	253-582-6712
Job Site Room:	Not reported
Facility Age:	Not reported
Facility Size:	Not reported
Facility Remodel:	1
Facility Demo:	1
Facility Repair:	Not reported
Facility Maint:	Not reported
Removed:	1
Encapsulated:	Not reported
Quantity Sq Ft:	25800
Fireproofing:	Not reported
Popcorn Ceiling:	1
CAB:	Not reported
Sheet Vinyl:	Not reported
Asbestos Paper:	Not reported
Boiler Insulation:	Not reported
Duct Paper:	Not reported
VAT:	1
Roofing:	1
Sq Ft Other:	1
Sq Ft Other Text:	magnesite flooring
Quantity Lin Ft:	4550
Mag Pipe Insulation:	Not reported
Air Cell Pipe Insulation:	1
Ducting Insulation:	Not reported
Cement Asbestos Pipe:	Not reported
Mudded Pipe Insulation:	1
Duct Tape:	Not reported
Lin Ft Other1:	Not reported
Lin Ft Other1 Text:	Not reported
Lin Ft Other2:	Not reported
Lin Ft Other2 Text:	Not reported
Indoors:	1
Outdoors:	1
Neg Pres Enclosure:	1
Glove Bag:	1
Mini Enclosure:	Not reported
Critical Barriers:	Not reported
Wrap And Cut:	1
Wet Methods:	1
HEPA Vacuum:	1
MANUALMETHODS :	1
Other CM1:	Not reported
Other CM1 Text:	Not reported
Other CM2:	1
Other CM2 Text:	regulated area
Half Mask APR:	1
Full Face APR:	Not reported
PAPR:	1
Type C Continuous:	Not reported
Type C Pressure:	1
Other Resp Pro:	Not reported

Map ID
Direction
Distance
Elevation

MAP FINDINGS

Site

Database(s)

EDR ID Number
EPA ID Number

SALVATION ARMY ARC (Continued)

1000660274

Other Resp Pro Text: Not reported
Comments: The back addition of the building is being demolished but not the entire structure
Date Time Submitted: 2014-12-24 11:19:19
Submitter IP Address: 23.25.140.105
Region: 3
UBI: 603071050
Notice type: Initial
Project Type: Air cell Pipe Insulation, Mag/mudded pipe Insulation, Other Square Footage, Popcorn Ceiling, Roofing, Vinyl Asbestos Tile
Supervisor: Jess Denatale ()
Supervisor Phone: Not reported
Certificate Status: ACTIVE

Name: Not reported
Address: 409 PUYALLUP AVENUE
City,State,Zip: TACOMA, WA 98421
Facility Type: Commercial
Parent ID: 92554
Form ID: 92858##1511Rhine939310
Notice Date: 11/06/2014
Start Date: 11/10/2014
Completion Date: 01/31/2015
Initial: Not reported
Amended: 1
On Hold: 1
Off Hold: Not reported
Emergency: Not reported
Site Hours Start: 7:00am
Site Hours End: 3:30pm
Sunday: Not reported
Monday: 1
Tuesday: 1
Wednesday: 1
Thursday: 1
Friday: 1
Saturday: Not reported
Contractor ID: Not reported
Phone: 253-537-5852
Job Site CAS: Mark Hamper
Project Form Email: wendyd@rhinedemolition.com
Property Owner Name: Not reported
Property Owner Agent: William Floyd of Korsmo
Property Owner Company: Rhine Demolition LLC (ABCN00001511)
Property Owner Address: 811 West 7th Street, Suite 310
Property Owner City: Los Angeles
Property Owner State: WA
Property Owner Zip4: 90017
Property Owner Phone: 253-582-6712
Job Site Room: Not reported
Facility Age: Not reported
Facility Size: Not reported
Facility Remodel: 1
Facility Demo: 1
Facility Repair: Not reported
Facility Maint: Not reported
Removed: 1

Map ID
 Direction
 Distance
 Elevation

MAP FINDINGS

Site

Database(s)

EDR ID Number
 EPA ID Number

SALVATION ARMY ARC (Continued)

1000660274

Encapsulated:	Not reported
Quantity Sq Ft:	25800
Fireproofing:	Not reported
Popcorn Ceiling:	1
CAB:	Not reported
Sheet Vinyl:	Not reported
Asbestos Paper:	Not reported
Boiler Insulation:	Not reported
Duct Paper:	Not reported
VAT:	1
Roofing:	1
Sq Ft Other:	1
Sq Ft Other Text:	magnesite flooring
Quantity Lin Ft:	4550
Mag Pipe Insulation:	Not reported
Air Cell Pipe Insulation:	1
Ducting Insulation:	Not reported
Cement Asbestos Pipe:	Not reported
Mudded Pipe Insulation:	1
Duct Tape:	Not reported
Lin Ft Other1:	Not reported
Lin Ft Other1 Text:	Not reported
Lin Ft Other2:	Not reported
Lin Ft Other2 Text:	Not reported
Indoors:	1
Outdoors:	1
Neg Pres Enclosure:	1
Glove Bag:	1
Mini Enclosure:	Not reported
Critical Barriers:	Not reported
Wrap And Cut:	1
Wet Methods:	1
HEPA Vacuum:	1
MANUALMETHODS :	1
Other CM1:	Not reported
Other CM1 Text:	Not reported
Other CM2:	1
Other CM2 Text:	regulated area
Half Mask APR:	1
Full Face APR:	Not reported
PAPR:	1
Type C Continuous:	Not reported
Type C Pressure:	1
Other Resp Pro:	Not reported
Other Resp Pro Text:	Not reported
Comments:	The back addition of the building is being demolished but not the entire structure
Date Time Submitted:	2014-11-06 15:21:28
Submitter IP Address:	23.25.140.105
Region:	3
UBI:	603071050
Notice type:	Initial
Project Type:	Air cell Pipe Insulation, Mag/mudded pipe Insulation, Other Square Footage, Popcorn Ceiling, Roofing, Vinyl Asbestos Tile
Supervisor:	Mark Hamper ()
Supervisor Phone:	Not reported
Certificate Status:	ACTIVE

Map ID
Direction
Distance
Elevation

MAP FINDINGS

Site

Database(s)

EDR ID Number
EPA ID Number

SALVATION ARMY ARC (Continued)

1000660274

Name:	Not reported
Address:	409 PUYALLUP AVENUE
City,State,Zip:	TACOMA, WA 98421
Facility Type:	Commercial
Parent ID:	92554
Form ID:	93152##1511Rhine496697
Notice Date:	11/14/2014
Start Date:	11/18/2014
Completion Date:	01/31/2015
Initial:	Not reported
Amended:	1
On Hold:	Not reported
Off Hold:	Not reported
Emergency:	Not reported
Site Hours Start:	7:00am
Site Hours End:	3:30pm
Sunday:	Not reported
Monday:	1
Tuesday:	1
Wednesday:	1
Thursday:	1
Friday:	1
Saturday:	Not reported
Contractor ID:	Not reported
Phone:	253-537-5852
Job Site CAS:	Eric Baunsgard
Project Form Email:	wendyd@rhinedemolition.com
Property Owner Name:	Not reported
Property Owner Agent:	William Floyd of Korsmo
Property Owner Company:	Rhine Demolition LLC (ABCN00001511)
Property Owner Address:	811 West 7th Street, Suite 310
Property Owner City:	Los Angeles
Property Owner State:	WA
Property Owner Zip4:	90017
Property Owner Phone:	253-582-6712
Job Site Room:	Not reported
Facility Age:	Not reported
Facility Size:	Not reported
Facility Remodel:	1
Facility Demo:	1
Facility Repair:	Not reported
Facility Maint:	Not reported
Removed:	1
Encapsulated:	Not reported
Quantity Sq Ft:	25800
Fireproofing:	Not reported
Popcorn Ceiling:	1
CAB:	Not reported
Sheet Vinyl:	Not reported
Asbestos Paper:	Not reported
Boiler Insulation:	Not reported
Duct Paper:	Not reported
VAT:	1
Roofing:	1
Sq Ft Other:	1
Sq Ft Other Text:	magnesite flooring
Quantity Lin Ft:	4550

Map ID
Direction
Distance
Elevation

MAP FINDINGS

Site

Database(s)

EDR ID Number
EPA ID Number

SALVATION ARMY ARC (Continued)

1000660274

Mag Pipe Insulation:	Not reported
Air Cell Pipe Insulation:	1
Ducting Insulation:	Not reported
Cement Asbestos Pipe:	Not reported
Mudded Pipe Insulation:	1
Duct Tape:	Not reported
Lin Ft Other1:	Not reported
Lin Ft Other1 Text:	Not reported
Lin Ft Other2:	Not reported
Lin Ft Other2 Text:	Not reported
Indoors:	1
Outdoors:	1
Neg Pres Enclosure:	1
Glove Bag:	1
Mini Enclosure:	Not reported
Critical Barriers:	Not reported
Wrap And Cut:	1
Wet Methods:	1
HEPA Vacuum:	1
MANUALMETHODS :	1
Other CM1:	Not reported
Other CM1 Text:	Not reported
Other CM2:	1
Other CM2 Text:	regulated area
Half Mask APR:	1
Full Face APR:	Not reported
PAPR:	1
Type C Continuous:	Not reported
Type C Pressure:	1
Other Resp Pro:	Not reported
Other Resp Pro Text:	Not reported
Comments:	The back addition of the building is being demolished but not the entire structure
Date Time Submitted:	2014-11-14 13:31:48
Submitter IP Address:	23.25.140.105
Region:	3
UBI:	603071050
Notice type:	Initial
Project Type:	Air cell Pipe Insulation, Mag/mudded pipe Insulation, Other Square Footage, Popcorn Ceiling, Roofing, Vinyl Asbestos Tile
Supervisor:	Eric Baungard ()
Supervisor Phone:	Not reported
Certificate Status:	ACTIVE
Name:	Not reported
Address:	409 PUYALLUP AVENUE
City,State,Zip:	TACOMA, WA 98421
Facility Type:	Commercial
Parent ID:	0
Form ID:	92554##1511Rhine677323
Notice Date:	10/30/2014
Start Date:	11/10/2014
Completion Date:	01/31/2015
Initial:	1
Amended:	Not reported
On Hold:	Not reported
Off Hold:	Not reported

Map ID
 Direction
 Distance
 Elevation

MAP FINDINGS

Site

Database(s)

EDR ID Number
 EPA ID Number

SALVATION ARMY ARC (Continued)

1000660274

Emergency:	Not reported
Site Hours Start:	7:00am
Site Hours End:	3:30pm
Sunday:	Not reported
Monday:	1
Tuesday:	1
Wednesday:	1
Thursday:	1
Friday:	1
Saturday:	Not reported
Contractor ID:	Not reported
Phone:	253-537-5852
Job Site CAS:	Mark Hamper
Project Form Email:	wendyd@rhinedemolition.com
Property Owner Name:	Not reported
Property Owner Agent:	William Floyd of Korsmo
Property Owner Company:	Rhine Demolition LLC (ABCN00001511)
Property Owner Address:	811 West 7th Street, Suite 310
Property Owner City:	Los Angeles
Property Owner State:	WA
Property Owner Zip4:	90017
Property Owner Phone:	253-582-6712
Job Site Room:	Not reported
Facility Age:	Not reported
Facility Size:	Not reported
Facility Remodel:	1
Facility Demo:	1
Facility Repair:	Not reported
Facility Maint:	Not reported
Removed:	1
Encapsulated:	Not reported
Quantity Sq Ft:	25800
Fireproofing:	Not reported
Popcorn Ceiling:	1
CAB:	Not reported
Sheet Vinyl:	Not reported
Asbestos Paper:	Not reported
Boiler Insulation:	Not reported
Duct Paper:	Not reported
VAT:	1
Roofing:	1
Sq Ft Other:	1
Sq Ft Other Text:	magnesite flooring
Quantity Lin Ft:	4550
Mag Pipe Insulation:	Not reported
Air Cell Pipe Insulation:	1
Ducting Insulation:	Not reported
Cement Asbestos Pipe:	Not reported
Mudded Pipe Insulation:	1
Duct Tape:	Not reported
Lin Ft Other1:	Not reported
Lin Ft Other1 Text:	Not reported
Lin Ft Other2:	Not reported
Lin Ft Other2 Text:	Not reported
Indoors:	1
Outdoors:	1
Neg Pres Enclosure:	1

Map ID
Direction
Distance
Elevation

MAP FINDINGS

Site

Database(s)

EDR ID Number
EPA ID Number

SALVATION ARMY ARC (Continued)

1000660274

Glove Bag:	1
Mini Enclosure:	Not reported
Critical Barriers:	Not reported
Wrap And Cut:	1
Wet Methods:	1
HEPA Vacuum:	1
MANUALMETHODS :	1
Other CM1:	Not reported
Other CM1 Text:	Not reported
Other CM2:	1
Other CM2 Text:	regulated area
Half Mask APR:	1
Full Face APR:	Not reported
PAPR:	1
Type C Continuous:	Not reported
Type C Pressure:	1
Other Resp Pro:	Not reported
Other Resp Pro Text:	Not reported
Comments:	The back addition of the building is being demolished but not the entire structure
Date Time Submitted:	2014-10-30 15:15:40
Submitter IP Address:	23.25.140.105
Region:	3
UBI:	603071050
Notice type:	Initial
Project Type:	Air cell Pipe Insulation, Mag/mudded pipe Insulation, Other Square Footage, Popcorn Ceiling, Roofing, Vinyl Asbestos Tile
Supervisor:	Mark Hamper ()
Supervisor Phone:	Not reported
Certificate Status:	ACTIVE
Name:	Not reported
Address:	409 PUYALLUP AVENUE
City,State,Zip:	TACOMA, WA 98421
Facility Type:	Commercial
Parent ID:	92554
Form ID:	93639##1511Rhine640929
Notice Date:	11/26/2014
Start Date:	11/18/2014
Completion Date:	01/31/2015
Initial:	Not reported
Amended:	1
On Hold:	1
Off Hold:	Not reported
Emergency:	Not reported
Site Hours Start:	7:00am
Site Hours End:	3:30pm
Sunday:	Not reported
Monday:	1
Tuesday:	1
Wednesday:	1
Thursday:	1
Friday:	1
Saturday:	Not reported
Contractor ID:	Not reported
Phone:	253-537-5852
Job Site CAS:	Jess Denatale

Map ID
Direction
Distance
Elevation

MAP FINDINGS

Site

Database(s)

EDR ID Number
EPA ID Number

SALVATION ARMY ARC (Continued)

1000660274

Project Form Email:	wendyd@rhinedemolition.com
Property Owner Name:	Not reported
Property Owner Agent:	William Floyd of Korsmo
Property Owner Company:	Rhine Demolition LLC (ABCN00001511)
Property Owner Address:	811 West 7th Street, Suite 310
Property Owner City:	Los Angeles
Property Owner State:	WA
Property Owner Zip4:	90017
Property Owner Phone:	253-582-6712
Job Site Room:	Not reported
Facility Age:	Not reported
Facility Size:	Not reported
Facility Remodel:	1
Facility Demo:	1
Facility Repair:	Not reported
Facility Maint:	Not reported
Removed:	1
Encapsulated:	Not reported
Quantity Sq Ft:	25800
Fireproofing:	Not reported
Popcorn Ceiling:	1
CAB:	Not reported
Sheet Vinyl:	Not reported
Asbestos Paper:	Not reported
Boiler Insulation:	Not reported
Duct Paper:	Not reported
VAT:	1
Roofing:	1
Sq Ft Other:	1
Sq Ft Other Text:	magnesite flooring
Quantity Lin Ft:	4550
Mag Pipe Insulation:	Not reported
Air Cell Pipe Insulation:	1
Ducting Insulation:	Not reported
Cement Asbestos Pipe:	Not reported
Mudded Pipe Insulation:	1
Duct Tape:	Not reported
Lin Ft Other1:	Not reported
Lin Ft Other1 Text:	Not reported
Lin Ft Other2:	Not reported
Lin Ft Other2 Text:	Not reported
Indoors:	1
Outdoors:	1
Neg Pres Enclosure:	1
Glove Bag:	1
Mini Enclosure:	Not reported
Critical Barriers:	Not reported
Wrap And Cut:	1
Wet Methods:	1
HEPA Vacuum:	1
MANUALMETHODS :	1
Other CM1:	Not reported
Other CM1 Text:	Not reported
Other CM2:	1
Other CM2 Text:	regulated area
Half Mask APR:	1
Full Face APR:	Not reported

Map ID
Direction
Distance
Elevation

MAP FINDINGS

Site

Database(s)

EDR ID Number
EPA ID Number

SALVATION ARMY ARC (Continued)

1000660274

PAPR: 1
Type C Continuous: Not reported
Type C Pressure: 1
Other Resp Pro: Not reported
Other Resp Pro Text: Not reported
Comments: The back addition of the building is being demolished but not the entire structure
Date Time Submitted: 2014-11-26 13:54:23
Submitter IP Address: 23.25.140.105
Region: 3
UBI: 603071050
Notice type: Initial
Project Type: Air cell Pipe Insulation, Mag/mudded pipe Insulation, Other Square Footage, Popcorn Ceiling, Roofing, Vinyl Asbestos Tile
Supervisor: Jess Denatale ()
Supervisor Phone: Not reported
Certificate Status: ACTIVE
Name: Not reported
Address: 409 PUYALLUP AVENUE
City,State,Zip: TACOMA, WA 98421
Facility Type: Commercial
Parent ID: 92554
Form ID: 93665##1511Rhine632967
Notice Date: 12/01/2014
Start Date: 11/18/2014
Completion Date: 01/31/2015
Initial: Not reported
Amended: 1
On Hold: Not reported
Off Hold: 1
Emergency: Not reported
Site Hours Start: 7:00am
Site Hours End: 3:30pm
Sunday: Not reported
Monday: 1
Tuesday: 1
Wednesday: 1
Thursday: 1
Friday: 1
Saturday: Not reported
Contractor ID: Not reported
Phone: 253-537-5852
Job Site CAS: Jess Denatale
Project Form Email: wendyd@rhinedemolition.com
Property Owner Name: Not reported
Property Owner Agent: William Floyd of Korsmo
Property Owner Company: Rhine Demolition LLC (ABCN00001511)
Property Owner Address: 811 West 7th Street, Suite 310
Property Owner City: Los Angeles
Property Owner State: WA
Property Owner Zip4: 90017
Property Owner Phone: 253-582-6712
Job Site Room: Not reported
Facility Age: Not reported
Facility Size: Not reported
Facility Remodel: 1

Map ID
 Direction
 Distance
 Elevation

MAP FINDINGS

Site

Database(s)

EDR ID Number
 EPA ID Number

SALVATION ARMY ARC (Continued)

1000660274

Facility Demo:	1
Facility Repair:	Not reported
Facility Maint:	Not reported
Removed:	1
Encapsulated:	Not reported
Quantity Sq Ft:	25800
Fireproofing:	Not reported
Popcorn Ceiling:	1
CAB:	Not reported
Sheet Vinyl:	Not reported
Asbestos Paper:	Not reported
Boiler Insulation:	Not reported
Duct Paper:	Not reported
VAT:	1
Roofing:	1
Sq Ft Other:	1
Sq Ft Other Text:	magnesite flooring
Quantity Lin Ft:	4550
Mag Pipe Insulation:	Not reported
Air Cell Pipe Insulation:	1
Ducting Insulation:	Not reported
Cement Asbestos Pipe:	Not reported
Mudded Pipe Insulation:	1
Duct Tape:	Not reported
Lin Ft Other1:	Not reported
Lin Ft Other1 Text:	Not reported
Lin Ft Other2:	Not reported
Lin Ft Other2 Text:	Not reported
Indoors:	1
Outdoors:	1
Neg Pres Enclosure:	1
Glove Bag:	1
Mini Enclosure:	Not reported
Critical Barriers:	Not reported
Wrap And Cut:	1
Wet Methods:	1
HEPA Vacuum:	1
MANUALMETHODS :	1
Other CM1:	Not reported
Other CM1 Text:	Not reported
Other CM2:	1
Other CM2 Text:	regulated area
Half Mask APR:	1
Full Face APR:	Not reported
PAPR:	1
Type C Continuous:	Not reported
Type C Pressure:	1
Other Resp Pro:	Not reported
Other Resp Pro Text:	Not reported
Comments:	The back addition of the building is being demolished but not the entire structure
Date Time Submitted:	2014-12-01 07:52:52
Submitter IP Address:	23.25.140.105
Region:	3
UBI:	603071050
Notice type:	Initial
Project Type:	Air cell Pipe Insulation, Mag/mudded pipe Insulation, Other Square

Map ID
 Direction
 Distance
 Elevation

MAP FINDINGS

Site

Database(s)

EDR ID Number
 EPA ID Number

SALVATION ARMY ARC (Continued)

1000660274

Footage, Popcorn Ceiling, Roofing, Vinyl Asbestos Tile
 Supervisor: Jess Denatale ()
 Supervisor Phone: Not reported
 Certificate Status: ACTIVE

O66
West
1/8-1/4
0.238 mi.
1258 ft.

SALVATION ARMY ARC
409 PUYALLUP AVE
TACOMA, WA 98421
Site 2 of 3 in cluster O

WA ALLSITES

S121969872
N/A

Relative:
Higher
Actual:
32 ft.

ALLSITES:
 Name: SALVATION ARMY ARC
 Facility Id: 12432118

O67
West
1/8-1/4
0.238 mi.
1258 ft.

SALVATION ARMY ARC
409 PUYALLUP AVE
TACOMA, WA 98421
Site 3 of 3 in cluster O

WA UST

U004226470
N/A

Relative:
Higher
Actual:
32 ft.

UST:
 Name: SALVATION ARMY ARC
 Address: 409 PUYALLUP AVE
 City: TACOMA
 Zip: 98421
 Facility ID: 12432118
 Site Id: 620192
 UBI: Not reported
 Phone Number: Not reported
 Decimal Latitude: 47.24038
 Decimal Longitude: -122.42873

Tank Name: 1
 Tag Number: Not reported
 Tank Status: Removed
 Tank Status Date: 01/13/2015
 Tank Install Date: Not reported
 Tank Closure Date: 03/16/2015
 Capacity Range: Not reported
 Tank Permit Expiration Date: Not reported
 Tank Upgrade Date: Not reported
 Tank Spill Prevention: Not reported
 Tank Overfill Prevention: Not reported
 Tank Material: Not reported
 Tank Construction: Not reported
 Tank Tightness Test: Not reported
 Tank Corrosion Protection: Not reported
 Tank Manifold: Not reported
 Tank Release Detection: Not reported
 Tank SFC Type: Not reported
 Pipe Material: Not reported
 Pipe Construction: Not reported
 Pipe Primary Release Detection: Not reported
 Pipe Second Release Detection: Not reported
 Pipe Corrosion Protection: Not reported

Map ID
 Direction
 Distance
 Elevation

MAP FINDINGS

Site

Database(s)

EDR ID Number
 EPA ID Number

SALVATION ARMY ARC (Continued)

U004226470

Pipe Pumping System: Not reported
 Responsible Unit: Southwest
 Dispencer/Pump SFC Type: Not reported

68
West
1/8-1/4
0.241 mi.
1273 ft.

ALFREDS CAFE
402 PUYALLUP AVE
TACOMA, WA 98421

WA ALLSITES **S109824135**
N/A

Relative:
Higher
Actual:
39 ft.

ALLSITES:
 Name: ALFREDS CAFE
 Facility Id: 15568

69
West
1/4-1/2
0.256 mi.
1350 ft.

ATLAS TRUCKING INC SPILL
PUYALLUP AVE & D ST
TACOMA, WA 98421

WA ALLSITES **1005445338**
RCRA NonGen / NLR **WAH000016071**

Relative:
Higher
Actual:
34 ft.

ALLSITES:
 Name: ATLAS TRUCKING INC SPILL
 Facility Id: 32438185

RCRA Listings:

Date Form Received by Agency:	2002-03-01 00:00:00.0
Handler Name:	ATLAS TRUCKING INC SPILL
Handler Address:	PUYALLUP AVE & D ST
Handler City,State,Zip:	TACOMA, WA 98421
EPA ID:	WAH000016071
Contact Name:	ATLAS TRUCKING ATLAS TRUCKING
Contact Address:	P O BOX 214
Contact City,State,Zip:	PORT ANGELES, WA 98362
Contact Telephone:	000-000-0000
Contact Fax:	000-000-0000
Contact Email:	Not reported
Contact Title:	Not reported
EPA Region:	10
Land Type:	Private
Federal Waste Generator Description:	Not a generator, verified
Non-Notifier:	Not reported
Biennial Report Cycle:	Not reported
Accessibility:	Not reported
Active Site Indicator:	Not reported
State District Owner:	WA
State District:	SWRO
Mailing Address:	P O BOX 214
Mailing City,State,Zip:	PORT ANGELES, WA 98362
Owner Name:	TACOMA CITY T
Owner Type:	Private
Operator Name:	Not reported
Operator Type:	Not reported
Short-Term Generator Activity:	No
Importer Activity:	No
Mixed Waste Generator:	No
Transporter Activity:	No

Map ID
 Direction
 Distance
 Elevation

MAP FINDINGS

Site

Database(s)

EDR ID Number
 EPA ID Number

ATLAS TRUCKING INC SPILL (Continued)

1005445338

Transfer Facility Activity:	No
Recycler Activity with Storage:	No
Small Quantity On-Site Burner Exemption:	No
Smelting Melting and Refining Furnace Exemption:	No
Underground Injection Control:	No
Off-Site Waste Receipt:	No
Universal Waste Indicator:	No
Universal Waste Destination Facility:	No
Federal Universal Waste:	No
Active Site Fed-Reg Treatment Storage and Disposal Facility:	Not reported
Active Site Converter Treatment storage and Disposal Facility:	Not reported
Active Site State-Reg Treatment Storage and Disposal Facility:	Not reported
Active Site State-Reg Handler:	---
Federal Facility Indicator:	Not reported
Hazardous Secondary Material Indicator:	NN
Sub-Part K Indicator:	Not reported
Commercial TSD Indicator:	No
Treatment Storage and Disposal Type:	Not reported
2018 GPRC Permit Baseline:	Not on the Baseline
2018 GPRC Renewals Baseline:	Not on the Baseline
Permit Renewals Workload Universe:	Not reported
Permit Workload Universe:	Not reported
Permit Progress Universe:	Not reported
Post-Closure Workload Universe:	Not reported
Closure Workload Universe:	Not reported
202 GPRC Corrective Action Baseline:	No
Corrective Action Workload Universe:	No
Subject to Corrective Action Universe:	No
Non-TSDFs Where RCRA CA has Been Imposed Universe:	No
TSDFs Potentially Subject to CA Under 3004 (u)/(v) Universe:	No
TSDFs Only Subject to CA under Discretionary Auth Universe:	No
Corrective Action Priority Ranking:	No NCAPS ranking
Environmental Control Indicator:	No
Institutional Control Indicator:	No
Human Exposure Controls Indicator:	N/A
Groundwater Controls Indicator:	N/A
Operating TSDF Universe:	Not reported
Full Enforcement Universe:	Not reported
Significant Non-Complier Universe:	No
Unaddressed Significant Non-Complier Universe:	No
Addressed Significant Non-Complier Universe:	No
Significant Non-Complier With a Compliance Schedule Universe:	No
Financial Assurance Required:	Not reported
Handler Date of Last Change:	2012-02-16 19:18:38.0
Recognized Trader-Importer:	No
Recognized Trader-Exporter:	No
Importer of Spent Lead Acid Batteries:	No
Exporter of Spent Lead Acid Batteries:	No
Recycler Activity Without Storage:	Not reported
Manifest Broker:	Not reported
Sub-Part P Indicator:	Not reported

Handler - Owner Operator:

Owner/Operator Indicator:	Operator
Owner/Operator Name:	TACOMA CITY
Legal Status:	Private

Map ID
Direction
Distance
Elevation

MAP FINDINGS

Site

Database(s)

EDR ID Number
EPA ID Number

ATLAS TRUCKING INC SPILL (Continued)

1005445338

Date Became Current:	Not reported
Date Ended Current:	Not reported
Owner/Operator Address:	2201 PORTLAND AVE
Owner/Operator City,State,Zip:	TACOMA, WA 98421-2711
Owner/Operator Telephone:	253-502-2129
Owner/Operator Telephone Ext:	Not reported
Owner/Operator Fax:	Not reported
Owner/Operator Email:	Not reported
Owner/Operator Indicator:	Operator
Owner/Operator Name:	ATLAS TRUCKING INC SPILL
Legal Status:	Private
Date Became Current:	Not reported
Date Ended Current:	Not reported
Owner/Operator Address:	PUYALLUP AVE & D ST
Owner/Operator City,State,Zip:	TACOMA, WA 98421
Owner/Operator Telephone:	000-000-0000
Owner/Operator Telephone Ext:	Not reported
Owner/Operator Fax:	Not reported
Owner/Operator Email:	Not reported
Owner/Operator Indicator:	Owner
Owner/Operator Name:	TACOMA CITY
Legal Status:	Private
Date Became Current:	2001-09-14 00:00:00.
Date Ended Current:	Not reported
Owner/Operator Address:	2201 PORTLAND AVE
Owner/Operator City,State,Zip:	TACOMA, WA 98421
Owner/Operator Telephone:	253-502-2129
Owner/Operator Telephone Ext:	Not reported
Owner/Operator Fax:	Not reported
Owner/Operator Email:	Not reported
Owner/Operator Indicator:	Owner
Owner/Operator Name:	TACOMA CITY
Legal Status:	Private
Date Became Current:	Not reported
Date Ended Current:	Not reported
Owner/Operator Address:	2201 PORTLAND AVE
Owner/Operator City,State,Zip:	TACOMA, WA 98421-2711
Owner/Operator Telephone:	253-502-2129
Owner/Operator Telephone Ext:	Not reported
Owner/Operator Fax:	Not reported
Owner/Operator Email:	Not reported
Owner/Operator Indicator:	Owner
Owner/Operator Name:	TACOMA CITY
Legal Status:	Private
Date Became Current:	2001-09-14 00:00:00.
Date Ended Current:	Not reported
Owner/Operator Address:	2201 PORTLAND AVE
Owner/Operator City,State,Zip:	TACOMA, WA 98421
Owner/Operator Telephone:	253-502-2129
Owner/Operator Telephone Ext:	Not reported
Owner/Operator Fax:	Not reported
Owner/Operator Email:	Not reported

Map ID
Direction
Distance
Elevation

MAP FINDINGS

Site

Database(s)

EDR ID Number
EPA ID Number

ATLAS TRUCKING INC SPILL (Continued)

1005445338

Owner/Operator Indicator: Owner
Owner/Operator Name: TACOMA CITY T
Legal Status: Private
Date Became Current: 2001-09-14 00:00:00.
Date Ended Current: Not reported
Owner/Operator Address: 2201 PORTLAND AVE
Owner/Operator City,State,Zip: TACOMA, WA 98421-2711
Owner/Operator Telephone: 253-502-2129
Owner/Operator Telephone Ext: Not reported
Owner/Operator Fax: Not reported
Owner/Operator Email: Not reported

Owner/Operator Indicator: Owner
Owner/Operator Name: TACOMA CITY
Legal Status: Private
Date Became Current: 2001-09-14 00:00:00.
Date Ended Current: Not reported
Owner/Operator Address: 2201 PORTLAND AVE
Owner/Operator City,State,Zip: TACOMA, WA 98421
Owner/Operator Telephone: 253-502-2129
Owner/Operator Telephone Ext: Not reported
Owner/Operator Fax: Not reported
Owner/Operator Email: Not reported

Owner/Operator Indicator: Operator
Owner/Operator Name: TACOMA CITY
Legal Status: Private
Date Became Current: Not reported
Date Ended Current: Not reported
Owner/Operator Address: 2201 PORTLAND AVE
Owner/Operator City,State,Zip: TACOMA, WA 98421-2711
Owner/Operator Telephone: 253-502-2129
Owner/Operator Telephone Ext: Not reported
Owner/Operator Fax: Not reported
Owner/Operator Email: Not reported

Owner/Operator Indicator: Owner
Owner/Operator Name: TACOMA CITY
Legal Status: Private
Date Became Current: Not reported
Date Ended Current: Not reported
Owner/Operator Address: 2201 PORTLAND AVE
Owner/Operator City,State,Zip: TACOMA, WA 98421-2711
Owner/Operator Telephone: 253-502-2129
Owner/Operator Telephone Ext: Not reported
Owner/Operator Fax: Not reported
Owner/Operator Email: Not reported

Owner/Operator Indicator: Owner
Owner/Operator Name: TACOMA CITY
Legal Status: Private
Date Became Current: 2001-09-14 00:00:00.
Date Ended Current: Not reported
Owner/Operator Address: 2201 PORTLAND AVE
Owner/Operator City,State,Zip: TACOMA, WA 98421
Owner/Operator Telephone: 253-502-2129
Owner/Operator Telephone Ext: Not reported

Map ID
Direction
Distance
Elevation

MAP FINDINGS

Site

Database(s)

EDR ID Number
EPA ID Number

ATLAS TRUCKING INC SPILL (Continued)

1005445338

Owner/Operator Fax: Not reported
Owner/Operator Email: Not reported

Owner/Operator Indicator: Owner
Owner/Operator Name: TACOMA CITY
Legal Status: Private
Date Became Current: 2001-09-14 00:00:00.
Date Ended Current: Not reported
Owner/Operator Address: 2201 PORTLAND AVE
Owner/Operator City,State,Zip: TACOMA, WA 98421
Owner/Operator Telephone: 253-502-2129
Owner/Operator Telephone Ext: Not reported
Owner/Operator Fax: Not reported
Owner/Operator Email: Not reported

Owner/Operator Indicator: Operator
Owner/Operator Name: ATLAS TRUCKING INC SPILL
Legal Status: Private
Date Became Current: Not reported
Date Ended Current: Not reported
Owner/Operator Address: PUYALLUP AVE & D ST
Owner/Operator City,State,Zip: TACOMA, WA 98421
Owner/Operator Telephone: 000-000-0000
Owner/Operator Telephone Ext: Not reported
Owner/Operator Fax: Not reported
Owner/Operator Email: Not reported

Owner/Operator Indicator: Operator
Owner/Operator Name: ATLAS TRUCKING INC SPILL
Legal Status: Private
Date Became Current: Not reported
Date Ended Current: Not reported
Owner/Operator Address: PUYALLUP AVE & D ST
Owner/Operator City,State,Zip: TACOMA, WA 98421
Owner/Operator Telephone: 000-000-0000
Owner/Operator Telephone Ext: Not reported
Owner/Operator Fax: Not reported
Owner/Operator Email: Not reported

Owner/Operator Indicator: Owner
Owner/Operator Name: TACOMA CITY
Legal Status: Private
Date Became Current: 2001-09-14 00:00:00.
Date Ended Current: Not reported
Owner/Operator Address: 2201 PORTLAND AVE
Owner/Operator City,State,Zip: TACOMA, WA 98421
Owner/Operator Telephone: 253-502-2129
Owner/Operator Telephone Ext: Not reported
Owner/Operator Fax: Not reported
Owner/Operator Email: Not reported

Historic Generators:
Receive Date: 2001-10-15 00:00:00.0
Handler Name: ATLAS TRUCKING INC SPILL
Federal Waste Generator Description: Not a generator, verified
State District Owner: WA
Large Quantity Handler of Universal Waste: No

Map ID
Direction
Distance
Elevation

MAP FINDINGS

Site

Database(s)

EDR ID Number
EPA ID Number

ATLAS TRUCKING INC SPILL (Continued)

1005445338

Recognized Trader Importer: No
Recognized Trader Exporter: No
Spent Lead Acid Battery Importer: No
Spent Lead Acid Battery Exporter: No
Current Record: No
Non Storage Recycler Activity: Not reported
Electronic Manifest Broker: Not reported

Receive Date: 2002-03-01 00:00:00.0
Handler Name: ATLAS TRUCKING INC SPILL
Federal Waste Generator Description: Not a generator, verified
State District Owner: WA
Large Quantity Handler of Universal Waste: No
Recognized Trader Importer: No
Recognized Trader Exporter: No
Spent Lead Acid Battery Importer: No
Spent Lead Acid Battery Exporter: No
Current Record: Yes
Non Storage Recycler Activity: Not reported
Electronic Manifest Broker: Not reported

Receive Date: 2001-10-16 00:00:00.0
Handler Name: ATLAS TRUCKING INC SPILL
Federal Waste Generator Description: Not a generator, verified
State District Owner: WA
Large Quantity Handler of Universal Waste: No
Recognized Trader Importer: Not reported
Recognized Trader Exporter: Not reported
Spent Lead Acid Battery Importer: Not reported
Spent Lead Acid Battery Exporter: Not reported
Current Record: No
Non Storage Recycler Activity: Not reported
Electronic Manifest Broker: Not reported

Receive Date: 2001-09-14 00:00:00.0
Handler Name: ATLAS TRUCKING INC SPILL
Federal Waste Generator Description: Not a generator, verified
State District Owner: WA
Large Quantity Handler of Universal Waste: No
Recognized Trader Importer: No
Recognized Trader Exporter: No
Spent Lead Acid Battery Importer: No
Spent Lead Acid Battery Exporter: No
Current Record: No
Non Storage Recycler Activity: Not reported
Electronic Manifest Broker: Not reported

Receive Date: 2001-10-15 00:00:00.0
Handler Name: ATLAS TRUCKING INC SPILL
Federal Waste Generator Description: Not a generator, verified
State District Owner: WA
Large Quantity Handler of Universal Waste: No
Recognized Trader Importer: Not reported
Recognized Trader Exporter: Not reported
Spent Lead Acid Battery Importer: Not reported
Spent Lead Acid Battery Exporter: Not reported
Current Record: No

Map ID
 Direction
 Distance
 Elevation

MAP FINDINGS

Site

Database(s)

EDR ID Number
 EPA ID Number

ATLAS TRUCKING INC SPILL (Continued)

1005445338

Non Storage Recycler Activity:	Not reported
Electronic Manifest Broker:	Not reported
Receive Date:	2002-03-01 00:00:00.0
Handler Name:	ATLAS TRUCKING INC SPILL
Federal Waste Generator Description:	Large Quantity Generator
State District Owner:	WA
Large Quantity Handler of Universal Waste:	No
Recognized Trader Importer:	Not reported
Recognized Trader Exporter:	Not reported
Spent Lead Acid Battery Importer:	Not reported
Spent Lead Acid Battery Exporter:	Not reported
Current Record:	No
Non Storage Recycler Activity:	Not reported
Electronic Manifest Broker:	Not reported

List of NAICS Codes and Descriptions:

NAICS Code:	48411
NAICS Description:	GENERAL FREIGHT TRUCKING, LOCAL

Facility Has Received Notices of Violation:

No Violations Found:

Evaluation Action Summary:

No Evaluations Found:

70
WNW
1/4-1/2
0.256 mi.
1354 ft.

INDUSTRIAL RUBBER & SUPPLY TACOMA
2307 E D ST
TACOMA, WA 98421

WA ALLSITES **1004793951**
RCRA NonGen / NLR **WAD988475208**
FINDS
ECHO

Relative:
Higher
Actual:
24 ft.

ALLSITES:
 Name: INDUSTRIAL RUBBER & SUPPLY TACOMA
 Facility Id: 7529359

RCRA Listings:

Date Form Received by Agency:	2002-02-12 00:00:00.0
Handler Name:	INDUSTRIAL RUBBER & SUPPLY TACOMA
Handler Address:	2307 E D ST
Handler City,State,Zip:	TACOMA, WA 98421
EPA ID:	WAD988475208
Contact Name:	RICK STEFFENSEN
Contact Address:	2105 E 51ST
Contact City,State,Zip:	FIFE, WA 98445
Contact Telephone:	253-922-1148
Contact Fax:	Not reported
Contact Email:	Not reported
Contact Title:	Not reported
EPA Region:	10
Land Type:	Other
Federal Waste Generator Description:	Not a generator, verified
Non-Notifier:	Not reported
Biennial Report Cycle:	Not reported

Map ID
 Direction
 Distance
 Elevation

MAP FINDINGS

Site

Database(s)

EDR ID Number
 EPA ID Number

INDUSTRIAL RUBBER & SUPPLY TACOMA (Continued)

1004793951

Accessibility:	Not reported
Active Site Indicator:	Not reported
State District Owner:	WA
State District:	SWRO
Mailing Address:	2105 E 51ST AVE E
Mailing City, State, Zip:	FIFE, WA 98424
Owner Name:	SECURITY CAPITOL
Owner Type:	Private
Operator Name:	STEFFENSEN, RICK
Operator Type:	Private
Short-Term Generator Activity:	No
Importer Activity:	No
Mixed Waste Generator:	No
Transporter Activity:	No
Transfer Facility Activity:	No
Recycler Activity with Storage:	No
Small Quantity On-Site Burner Exemption:	No
Smelting Melting and Refining Furnace Exemption:	No
Underground Injection Control:	No
Off-Site Waste Receipt:	No
Universal Waste Indicator:	No
Universal Waste Destination Facility:	No
Federal Universal Waste:	No
Active Site Fed-Reg Treatment Storage and Disposal Facility:	Not reported
Active Site Converter Treatment storage and Disposal Facility:	Not reported
Active Site State-Reg Treatment Storage and Disposal Facility:	Not reported
Active Site State-Reg Handler:	---
Federal Facility Indicator:	Not reported
Hazardous Secondary Material Indicator:	NN
Sub-Part K Indicator:	Not reported
Commercial TSD Indicator:	No
Treatment Storage and Disposal Type:	Not reported
2018 GPRA Permit Baseline:	Not on the Baseline
2018 GPRA Renewals Baseline:	Not on the Baseline
Permit Renewals Workload Universe:	Not reported
Permit Workload Universe:	Not reported
Permit Progress Universe:	Not reported
Post-Closure Workload Universe:	Not reported
Closure Workload Universe:	Not reported
202 GPRA Corrective Action Baseline:	No
Corrective Action Workload Universe:	No
Subject to Corrective Action Universe:	No
Non-TSDFs Where RCRA CA has Been Imposed Universe:	No
TSDFs Potentially Subject to CA Under 3004 (u)/(v) Universe:	No
TSDFs Only Subject to CA under Discretionary Auth Universe:	No
Corrective Action Priority Ranking:	No NCAPS ranking
Environmental Control Indicator:	No
Institutional Control Indicator:	No
Human Exposure Controls Indicator:	N/A
Groundwater Controls Indicator:	N/A
Operating TSDF Universe:	Not reported
Full Enforcement Universe:	Not reported
Significant Non-Complier Universe:	No
Unaddressed Significant Non-Complier Universe:	No
Addressed Significant Non-Complier Universe:	No
Significant Non-Complier With a Compliance Schedule Universe:	No
Financial Assurance Required:	Not reported

Map ID
Direction
Distance
Elevation

MAP FINDINGS

Site

Database(s)

EDR ID Number
EPA ID Number

INDUSTRIAL RUBBER & SUPPLY TACOMA (Continued)

1004793951

Handler Date of Last Change: 2018-05-09 16:45:02.0
Recognized Trader-Importer: No
Recognized Trader-Exporter: No
Importer of Spent Lead Acid Batteries: No
Exporter of Spent Lead Acid Batteries: No
Recycler Activity Without Storage: No
Manifest Broker: No
Sub-Part P Indicator: Not reported

Handler - Owner Operator:

Owner/Operator Indicator: Owner
Owner/Operator Name: SECURITY CAPITOL
Legal Status: Private
Date Became Current: Not reported
Date Ended Current: Not reported
Owner/Operator Address: 2307 E D ST
Owner/Operator City,State,Zip: TACOMA, WA 98421
Owner/Operator Telephone: 253-272-3244
Owner/Operator Telephone Ext: Not reported
Owner/Operator Fax: Not reported
Owner/Operator Email: Not reported

Owner/Operator Indicator: Operator
Owner/Operator Name: STEFFENSEN, RICK
Legal Status: Private
Date Became Current: Not reported
Date Ended Current: Not reported
Owner/Operator Address: 2307 E D ST
Owner/Operator City,State,Zip: TACOMA, WA 98421
Owner/Operator Telephone: 253-272-3244
Owner/Operator Telephone Ext: Not reported
Owner/Operator Fax: Not reported
Owner/Operator Email: Not reported

Owner/Operator Indicator: Owner
Owner/Operator Name: INDUSTRIAL RUBBER SUPPLY TACOMA
Legal Status: Private
Date Became Current: Not reported
Date Ended Current: Not reported
Owner/Operator Address: 2307 E D ST
Owner/Operator City,State,Zip: TACOMA, WA 98421
Owner/Operator Telephone: 000-000-0000
Owner/Operator Telephone Ext: Not reported
Owner/Operator Fax: Not reported
Owner/Operator Email: Not reported

Owner/Operator Indicator: Operator
Owner/Operator Name: INDUSTRIAL RUBBER SUPPLY TACOMA
Legal Status: Private
Date Became Current: Not reported
Date Ended Current: Not reported
Owner/Operator Address: 2307 E D ST
Owner/Operator City,State,Zip: TACOMA, WA 98421
Owner/Operator Telephone: 000-000-0000
Owner/Operator Telephone Ext: Not reported
Owner/Operator Fax: Not reported

Map ID
Direction
Distance
Elevation

MAP FINDINGS

Site

Database(s)

EDR ID Number
EPA ID Number

INDUSTRIAL RUBBER & SUPPLY TACOMA (Continued)

1004793951

Owner/Operator Email:	Not reported
Owner/Operator Indicator:	Operator
Owner/Operator Name:	STEFFENSEN, RICK
Legal Status:	Private
Date Became Current:	Not reported
Date Ended Current:	Not reported
Owner/Operator Address:	2307 E D ST
Owner/Operator City,State,Zip:	TACOMA, WA 98421
Owner/Operator Telephone:	253-272-3244
Owner/Operator Telephone Ext:	Not reported
Owner/Operator Fax:	Not reported
Owner/Operator Email:	Not reported
Owner/Operator Indicator:	Owner
Owner/Operator Name:	SECURITY CAPITOL
Legal Status:	Private
Date Became Current:	Not reported
Date Ended Current:	Not reported
Owner/Operator Address:	2307 E D ST
Owner/Operator City,State,Zip:	TACOMA, WA 98421
Owner/Operator Telephone:	253-272-3244
Owner/Operator Telephone Ext:	Not reported
Owner/Operator Fax:	Not reported
Owner/Operator Email:	Not reported
Owner/Operator Indicator:	Operator
Owner/Operator Name:	STEFFENSEN, RICK
Legal Status:	Private
Date Became Current:	Not reported
Date Ended Current:	Not reported
Owner/Operator Address:	2307 E D ST
Owner/Operator City,State,Zip:	TACOMA, WA 98421
Owner/Operator Telephone:	253-272-3244
Owner/Operator Telephone Ext:	Not reported
Owner/Operator Fax:	Not reported
Owner/Operator Email:	Not reported
Owner/Operator Indicator:	Owner
Owner/Operator Name:	SECURITY CAPITOL
Legal Status:	Private
Date Became Current:	Not reported
Date Ended Current:	Not reported
Owner/Operator Address:	2307 E D ST
Owner/Operator City,State,Zip:	TACOMA, WA 98421
Owner/Operator Telephone:	253-272-3244
Owner/Operator Telephone Ext:	Not reported
Owner/Operator Fax:	Not reported
Owner/Operator Email:	Not reported
Owner/Operator Indicator:	Owner
Owner/Operator Name:	INDUSTRIAL RUBBER SUPPLY TACOMA
Legal Status:	Private
Date Became Current:	Not reported
Date Ended Current:	Not reported
Owner/Operator Address:	2307 E D ST
Owner/Operator City,State,Zip:	TACOMA, WA 98421

Map ID
Direction
Distance
Elevation

MAP FINDINGS

Site

Database(s)

EDR ID Number
EPA ID Number

INDUSTRIAL RUBBER & SUPPLY TACOMA (Continued)

1004793951

Owner/Operator Telephone:	000-000-0000
Owner/Operator Telephone Ext:	Not reported
Owner/Operator Fax:	Not reported
Owner/Operator Email:	Not reported
Owner/Operator Indicator:	Operator
Owner/Operator Name:	STEFFENSEN, RICK
Legal Status:	Private
Date Became Current:	Not reported
Date Ended Current:	Not reported
Owner/Operator Address:	2307 E D ST
Owner/Operator City,State,Zip:	TACOMA, WA 98421
Owner/Operator Telephone:	253-272-3244
Owner/Operator Telephone Ext:	Not reported
Owner/Operator Fax:	Not reported
Owner/Operator Email:	Not reported
Owner/Operator Indicator:	Operator
Owner/Operator Name:	SECURITY CAPITOL
Legal Status:	Private
Date Became Current:	Not reported
Date Ended Current:	Not reported
Owner/Operator Address:	2307 E D ST
Owner/Operator City,State,Zip:	TACOMA, WA 98421
Owner/Operator Telephone:	253-272-3244
Owner/Operator Telephone Ext:	Not reported
Owner/Operator Fax:	Not reported
Owner/Operator Email:	Not reported
Owner/Operator Indicator:	Operator
Owner/Operator Name:	RICK S
Legal Status:	Private
Date Became Current:	1996-08-08 00:00:00.
Date Ended Current:	Not reported
Owner/Operator Address:	2307 E D ST
Owner/Operator City,State,Zip:	TACOMA, WA 98421-1402
Owner/Operator Telephone:	253-272-3244
Owner/Operator Telephone Ext:	Not reported
Owner/Operator Fax:	Not reported
Owner/Operator Email:	Not reported
Owner/Operator Indicator:	Operator
Owner/Operator Name:	STEFFENSEN, RICK
Legal Status:	Private
Date Became Current:	Not reported
Date Ended Current:	Not reported
Owner/Operator Address:	2307 E D ST
Owner/Operator City,State,Zip:	TACOMA, WA 98421
Owner/Operator Telephone:	253-272-3244
Owner/Operator Telephone Ext:	Not reported
Owner/Operator Fax:	Not reported
Owner/Operator Email:	Not reported
Owner/Operator Indicator:	Owner
Owner/Operator Name:	SECURITY CAPITOL
Legal Status:	Private
Date Became Current:	1997-05-29 00:00:00.

Map ID
Direction
Distance
Elevation

MAP FINDINGS

Site

Database(s)

EDR ID Number
EPA ID Number

INDUSTRIAL RUBBER & SUPPLY TACOMA (Continued)

1004793951

Date Ended Current: Not reported
Owner/Operator Address: 2307 E D ST
Owner/Operator City,State,Zip: TACOMA, WA 98421
Owner/Operator Telephone: 253-272-3244
Owner/Operator Telephone Ext: Not reported
Owner/Operator Fax: Not reported
Owner/Operator Email: Not reported

Owner/Operator Indicator: Owner
Owner/Operator Name: SECURITY CAPITOL
Legal Status: Private
Date Became Current: Not reported
Date Ended Current: Not reported
Owner/Operator Address: 2307 E D ST
Owner/Operator City,State,Zip: TACOMA, WA 98421
Owner/Operator Telephone: 253-272-3244
Owner/Operator Telephone Ext: Not reported
Owner/Operator Fax: Not reported
Owner/Operator Email: Not reported

Owner/Operator Indicator: Owner
Owner/Operator Name: SECURITY CAPITOL
Legal Status: Private
Date Became Current: 1997-05-29 00:00:00.
Date Ended Current: Not reported
Owner/Operator Address: 2307 E D ST
Owner/Operator City,State,Zip: TACOMA, WA 98421
Owner/Operator Telephone: 253-272-3244
Owner/Operator Telephone Ext: Not reported
Owner/Operator Fax: Not reported
Owner/Operator Email: Not reported

Owner/Operator Indicator: Owner
Owner/Operator Name: SECURITY CAPITOL
Legal Status: Private
Date Became Current: 1997-05-29 00:00:00.
Date Ended Current: Not reported
Owner/Operator Address: 2307 E D ST
Owner/Operator City,State,Zip: TACOMA, WA 98421
Owner/Operator Telephone: 253-272-3244
Owner/Operator Telephone Ext: Not reported
Owner/Operator Fax: Not reported
Owner/Operator Email: Not reported

Owner/Operator Indicator: Owner
Owner/Operator Name: INDUSTRIAL RUBBER SUPPLY TACOMA
Legal Status: Private
Date Became Current: Not reported
Date Ended Current: Not reported
Owner/Operator Address: 2307 E D ST
Owner/Operator City,State,Zip: TACOMA, WA 98421
Owner/Operator Telephone: 000-000-0000
Owner/Operator Telephone Ext: Not reported
Owner/Operator Fax: Not reported
Owner/Operator Email: Not reported

Owner/Operator Indicator: Operator

Map ID
Direction
Distance
Elevation

MAP FINDINGS

Site

Database(s)

EDR ID Number
EPA ID Number

INDUSTRIAL RUBBER & SUPPLY TACOMA (Continued)

1004793951

Owner/Operator Name: INDUSTRIAL RUBBER SUPPLY TACOMA
Legal Status: Private
Date Became Current: Not reported
Date Ended Current: Not reported
Owner/Operator Address: 2307 E D ST
Owner/Operator City,State,Zip: TACOMA, WA 98421
Owner/Operator Telephone: 000-000-0000
Owner/Operator Telephone Ext: Not reported
Owner/Operator Fax: Not reported
Owner/Operator Email: Not reported

Owner/Operator Indicator: Owner
Owner/Operator Name: INDUSTRIAL RUBBER SUPPLY TACOMA
Legal Status: Private
Date Became Current: Not reported
Date Ended Current: Not reported
Owner/Operator Address: 2307 E D ST
Owner/Operator City,State,Zip: TACOMA, WA 98421
Owner/Operator Telephone: 000-000-0000
Owner/Operator Telephone Ext: Not reported
Owner/Operator Fax: Not reported
Owner/Operator Email: Not reported

Owner/Operator Indicator: Owner
Owner/Operator Name: SECURITY CAPITOL
Legal Status: Private
Date Became Current: Not reported
Date Ended Current: Not reported
Owner/Operator Address: 2307 E D ST
Owner/Operator City,State,Zip: TACOMA, WA 98421
Owner/Operator Telephone: 253-272-3244
Owner/Operator Telephone Ext: Not reported
Owner/Operator Fax: Not reported
Owner/Operator Email: Not reported

Owner/Operator Indicator: Operator
Owner/Operator Name: STEFFENSEN, RICK
Legal Status: Private
Date Became Current: Not reported
Date Ended Current: Not reported
Owner/Operator Address: 2307 E D ST
Owner/Operator City,State,Zip: TACOMA, WA 98421
Owner/Operator Telephone: 253-272-3244
Owner/Operator Telephone Ext: Not reported
Owner/Operator Fax: Not reported
Owner/Operator Email: Not reported

Owner/Operator Indicator: Owner
Owner/Operator Name: SECURITY CAPITOL
Legal Status: Private
Date Became Current: 1997-05-29 00:00:00.
Date Ended Current: Not reported
Owner/Operator Address: 2307 E D ST
Owner/Operator City,State,Zip: TACOMA, WA 98421
Owner/Operator Telephone: 253-272-3244
Owner/Operator Telephone Ext: Not reported
Owner/Operator Fax: Not reported

Map ID
Direction
Distance
Elevation

MAP FINDINGS

Site

Database(s)

EDR ID Number
EPA ID Number

INDUSTRIAL RUBBER & SUPPLY TACOMA (Continued)

1004793951

Owner/Operator Email:	Not reported
Owner/Operator Indicator:	Owner
Owner/Operator Name:	SECURITY CAPITOL
Legal Status:	Private
Date Became Current:	1997-05-29 00:00:00.
Date Ended Current:	Not reported
Owner/Operator Address:	2307 E D ST
Owner/Operator City,State,Zip:	TACOMA, WA 98421
Owner/Operator Telephone:	253-272-3244
Owner/Operator Telephone Ext:	Not reported
Owner/Operator Fax:	Not reported
Owner/Operator Email:	Not reported
Owner/Operator Indicator:	Owner
Owner/Operator Name:	INDUSTRIAL RUBBER SUPPLY TACOMA
Legal Status:	Private
Date Became Current:	Not reported
Date Ended Current:	Not reported
Owner/Operator Address:	2307 E D ST
Owner/Operator City,State,Zip:	TACOMA, WA 98421
Owner/Operator Telephone:	000-000-0000
Owner/Operator Telephone Ext:	Not reported
Owner/Operator Fax:	Not reported
Owner/Operator Email:	Not reported
Owner/Operator Indicator:	Owner
Owner/Operator Name:	SECURITY CAPITOL
Legal Status:	Private
Date Became Current:	1997-05-29 00:00:00.
Date Ended Current:	Not reported
Owner/Operator Address:	2307 E D ST
Owner/Operator City,State,Zip:	TACOMA, WA 98421
Owner/Operator Telephone:	253-272-3244
Owner/Operator Telephone Ext:	Not reported
Owner/Operator Fax:	Not reported
Owner/Operator Email:	Not reported
Owner/Operator Indicator:	Owner
Owner/Operator Name:	SECURITY CAPITOL
Legal Status:	Private
Date Became Current:	Not reported
Date Ended Current:	Not reported
Owner/Operator Address:	2307 E D ST
Owner/Operator City,State,Zip:	TACOMA, WA 98421
Owner/Operator Telephone:	253-272-3244
Owner/Operator Telephone Ext:	Not reported
Owner/Operator Fax:	Not reported
Owner/Operator Email:	Not reported
Owner/Operator Indicator:	Owner
Owner/Operator Name:	SECURITY CAPITOL
Legal Status:	Private
Date Became Current:	1997-05-29 00:00:00.
Date Ended Current:	Not reported
Owner/Operator Address:	2307 E D ST
Owner/Operator City,State,Zip:	TACOMA, WA 98421

Map ID
Direction
Distance
Elevation

MAP FINDINGS

Site

Database(s)

EDR ID Number
EPA ID Number

INDUSTRIAL RUBBER & SUPPLY TACOMA (Continued)

1004793951

Owner/Operator Telephone: 253-272-3244
Owner/Operator Telephone Ext: Not reported
Owner/Operator Fax: Not reported
Owner/Operator Email: Not reported

Owner/Operator Indicator: Operator
Owner/Operator Name: INDUSTRIAL RUBBER SUPPLY TACOMA
Legal Status: Private
Date Became Current: Not reported
Date Ended Current: Not reported
Owner/Operator Address: 2307 E D ST
Owner/Operator City,State,Zip: TACOMA, WA 98421
Owner/Operator Telephone: 000-000-0000
Owner/Operator Telephone Ext: Not reported
Owner/Operator Fax: Not reported
Owner/Operator Email: Not reported

Owner/Operator Indicator: Owner
Owner/Operator Name: INDUSTRIAL RUBBER SUPPLY TACOMA
Legal Status: Private
Date Became Current: Not reported
Date Ended Current: Not reported
Owner/Operator Address: 2307 E D ST
Owner/Operator City,State,Zip: TACOMA, WA 98421
Owner/Operator Telephone: 000-000-0000
Owner/Operator Telephone Ext: Not reported
Owner/Operator Fax: Not reported
Owner/Operator Email: Not reported

Owner/Operator Indicator: Operator
Owner/Operator Name: STEFFENSEN, RICK
Legal Status: Private
Date Became Current: Not reported
Date Ended Current: Not reported
Owner/Operator Address: 2307 E D ST
Owner/Operator City,State,Zip: TACOMA, WA 98421
Owner/Operator Telephone: 253-272-3244
Owner/Operator Telephone Ext: Not reported
Owner/Operator Fax: Not reported
Owner/Operator Email: Not reported

Owner/Operator Indicator: Owner
Owner/Operator Name: SECURITY CAPITOL S
Legal Status: Private
Date Became Current: 1997-05-29 00:00:00.
Date Ended Current: Not reported
Owner/Operator Address: 2307 E D ST
Owner/Operator City,State,Zip: TACOMA, WA 98421
Owner/Operator Telephone: 253-272-3244
Owner/Operator Telephone Ext: Not reported
Owner/Operator Fax: Not reported
Owner/Operator Email: Not reported

Owner/Operator Indicator: Owner
Owner/Operator Name: SECURITY CAPITOL
Legal Status: Private
Date Became Current: Not reported

Map ID
Direction
Distance
Elevation

MAP FINDINGS

Site

Database(s)

EDR ID Number
EPA ID Number

INDUSTRIAL RUBBER & SUPPLY TACOMA (Continued)

1004793951

Date Ended Current: Not reported
Owner/Operator Address: 2307 E D ST
Owner/Operator City,State,Zip: TACOMA, WA 98421
Owner/Operator Telephone: 253-272-3244
Owner/Operator Telephone Ext: Not reported
Owner/Operator Fax: Not reported
Owner/Operator Email: Not reported

Owner/Operator Indicator: Owner
Owner/Operator Name: SECURITY CAPITOL
Legal Status: Private
Date Became Current: Not reported
Date Ended Current: Not reported
Owner/Operator Address: 2307 E D ST
Owner/Operator City,State,Zip: TACOMA, WA 98421
Owner/Operator Telephone: 253-272-3244
Owner/Operator Telephone Ext: Not reported
Owner/Operator Fax: Not reported
Owner/Operator Email: Not reported

Historic Generators:

Receive Date: 2002-02-11 00:00:00.0
Handler Name: INDUSTRIAL RUBBER & SUPPLY TACOMA
Federal Waste Generator Description: Not a generator, verified
State District Owner: WA
Large Quantity Handler of Universal Waste: No
Recognized Trader Importer: No
Recognized Trader Exporter: No
Spent Lead Acid Battery Importer: No
Spent Lead Acid Battery Exporter: No
Current Record: No
Non Storage Recycler Activity: Not reported
Electronic Manifest Broker: Not reported

Receive Date: 2002-02-11 00:00:00.0
Handler Name: INDUSTRIAL RUBBER & SUPPLY TACOMA
Federal Waste Generator Description: Not a generator, verified
State District Owner: WA
Large Quantity Handler of Universal Waste: No
Recognized Trader Importer: No
Recognized Trader Exporter: No
Spent Lead Acid Battery Importer: No
Spent Lead Acid Battery Exporter: No
Current Record: No
Non Storage Recycler Activity: Not reported
Electronic Manifest Broker: Not reported

Receive Date: 2002-02-12 00:00:00.0
Handler Name: INDUSTRIAL RUBBER & SUPPLY TACOMA
Federal Waste Generator Description: Not a generator, verified
State District Owner: WA
Large Quantity Handler of Universal Waste: No
Recognized Trader Importer: No
Recognized Trader Exporter: No
Spent Lead Acid Battery Importer: No
Spent Lead Acid Battery Exporter: No
Current Record: Yes

Map ID
Direction
Distance
Elevation

MAP FINDINGS

Site

Database(s)

EDR ID Number
EPA ID Number

INDUSTRIAL RUBBER & SUPPLY TACOMA (Continued)

1004793951

Non Storage Recycler Activity:	Not reported
Electronic Manifest Broker:	Not reported
Receive Date:	1993-12-31 00:00:00.0
Handler Name:	INDUSTRIAL RUBBER & SUPPLY TACOMA
Federal Waste Generator Description:	Large Quantity Generator
State District Owner:	WA
Large Quantity Handler of Universal Waste:	No
Recognized Trader Importer:	No
Recognized Trader Exporter:	No
Spent Lead Acid Battery Importer:	No
Spent Lead Acid Battery Exporter:	No
Current Record:	No
Non Storage Recycler Activity:	Not reported
Electronic Manifest Broker:	Not reported
Receive Date:	1995-01-01 00:00:00.0
Handler Name:	INDUSTRIAL RUBBER & SUPPLY TACOMA
Federal Waste Generator Description:	Not a generator, verified
State District Owner:	WA
Large Quantity Handler of Universal Waste:	No
Recognized Trader Importer:	No
Recognized Trader Exporter:	No
Spent Lead Acid Battery Importer:	No
Spent Lead Acid Battery Exporter:	No
Current Record:	No
Non Storage Recycler Activity:	Not reported
Electronic Manifest Broker:	Not reported
Receive Date:	1996-03-05 00:00:00.0
Handler Name:	INDUSTRIAL RUBBER & SUPPLY TACOMA
Federal Waste Generator Description:	Conditionally Exempt Small Quantity Generator
State District Owner:	WA
Large Quantity Handler of Universal Waste:	No
Recognized Trader Importer:	No
Recognized Trader Exporter:	No
Spent Lead Acid Battery Importer:	No
Spent Lead Acid Battery Exporter:	No
Current Record:	No
Non Storage Recycler Activity:	Not reported
Electronic Manifest Broker:	Not reported
Receive Date:	1997-05-29 00:00:00.0
Handler Name:	INDUSTRIAL RUBBER & SUPPLY TACOMA
Federal Waste Generator Description:	Conditionally Exempt Small Quantity Generator
State District Owner:	WA
Large Quantity Handler of Universal Waste:	No
Recognized Trader Importer:	No
Recognized Trader Exporter:	No
Spent Lead Acid Battery Importer:	No
Spent Lead Acid Battery Exporter:	No
Current Record:	No
Non Storage Recycler Activity:	Not reported
Electronic Manifest Broker:	Not reported
Receive Date:	1998-03-12 00:00:00.0
Handler Name:	INDUSTRIAL RUBBER & SUPPLY TACOMA

Map ID
Direction
Distance
Elevation

MAP FINDINGS

Site

Database(s)

EDR ID Number
EPA ID Number

INDUSTRIAL RUBBER & SUPPLY TACOMA (Continued)

1004793951

Federal Waste Generator Description: Conditionally Exempt Small Quantity Generator
State District Owner: WA
Large Quantity Handler of Universal Waste: No
Recognized Trader Importer: No
Recognized Trader Exporter: No
Spent Lead Acid Battery Importer: No
Spent Lead Acid Battery Exporter: No
Current Record: No
Non Storage Recycler Activity: Not reported
Electronic Manifest Broker: Not reported

Receive Date: 1998-12-31 00:00:00.0
Handler Name: INDUSTRIAL RUBBER & SUPPLY TACOMA
Federal Waste Generator Description: Conditionally Exempt Small Quantity Generator
State District Owner: WA
Large Quantity Handler of Universal Waste: No
Recognized Trader Importer: No
Recognized Trader Exporter: No
Spent Lead Acid Battery Importer: No
Spent Lead Acid Battery Exporter: No
Current Record: No
Non Storage Recycler Activity: Not reported
Electronic Manifest Broker: Not reported

Receive Date: 2000-03-16 00:00:00.0
Handler Name: INDUSTRIAL RUBBER & SUPPLY TACOMA
Federal Waste Generator Description: Not a generator, verified
State District Owner: WA
Large Quantity Handler of Universal Waste: No
Recognized Trader Importer: No
Recognized Trader Exporter: No
Spent Lead Acid Battery Importer: No
Spent Lead Acid Battery Exporter: No
Current Record: No
Non Storage Recycler Activity: Not reported
Electronic Manifest Broker: Not reported

Receive Date: 2001-02-21 00:00:00.0
Handler Name: INDUSTRIAL RUBBER & SUPPLY TACOMA
Federal Waste Generator Description: Conditionally Exempt Small Quantity Generator
State District Owner: WA
Large Quantity Handler of Universal Waste: No
Recognized Trader Importer: No
Recognized Trader Exporter: No
Spent Lead Acid Battery Importer: No
Spent Lead Acid Battery Exporter: No
Current Record: No
Non Storage Recycler Activity: Not reported
Electronic Manifest Broker: Not reported

Receive Date: 2002-02-11 00:00:00.0
Handler Name: INDUSTRIAL RUBBER & SUPPLY TACOMA
Federal Waste Generator Description: Not a generator, verified
State District Owner: WA
Large Quantity Handler of Universal Waste: No
Recognized Trader Importer: No
Recognized Trader Exporter: No

Map ID
Direction
Distance
Elevation

MAP FINDINGS

Site

Database(s)

EDR ID Number
EPA ID Number

INDUSTRIAL RUBBER & SUPPLY TACOMA (Continued)

1004793951

Spent Lead Acid Battery Importer: No
Spent Lead Acid Battery Exporter: No
Current Record: No
Non Storage Recycler Activity: Not reported
Electronic Manifest Broker: Not reported

List of NAICS Codes and Descriptions:

NAICS Code: 315299
NAICS Description: ALL OTHER CUT AND SEW APPAREL MANUFACTURING

Facility Has Received Notices of Violation:

No Violations Found:

Evaluation Action Summary:

No Evaluations Found:

FINDS:

Registry ID: 110005354213

Click Here:

Environmental Interest/Information System:

RCRAInfo is a national information system that supports the Resource Conservation and Recovery Act (RCRA) program through the tracking of events and activities related to facilities that generate, transport, and treat, store, or dispose of hazardous waste. RCRAInfo allows RCRA program staff to track the notification, permit, compliance, and corrective action activities required under RCRA.

Click this hyperlink while viewing on your computer to access additional FINDS: detail in the EDR Site Report.

ECHO:

Envid: 1004793951
Registry ID: 110005354213
DFR URL: <http://echo.epa.gov/detailed-facility-report?fid=110005354213>
Name: INDUSTRIAL RUBBER & SUPPLY TACOMA
Address: 2307 E D ST
City,State,Zip: TACOMA, WA 98421

71
WSW
1/4-1/2
0.257 mi.
1356 ft.

MYSTIC MOCHA
402 E 26TH ST
TACOMA, WA 98421

WA ALLSITES S109824783
N/A

Relative:
Higher
Actual:
79 ft.

ALLSITES:
Name: MYSTIC MOCHA
Facility Id: 19140

MAP FINDINGS

Map ID
 Direction
 Distance
 Elevation

Site

Database(s)

EDR ID Number
 EPA ID Number

72
East
1/4-1/2
0.269 mi.
1419 ft.

ECOTEX COMPANY
1115 E 25TH ST
TACOMA, WA 98421

WA ALLSITES
WA SPILLS

S107487446
N/A

Relative:
Higher
Actual:
21 ft.

ALLSITES:
 Name: ECOTEX COMPANY
 Facility Id: 32841

SPILLS:
 Name: ECOTEX COMPANY
 Address: 1115 E 25TH ST
 City,State,Zip: TACOMA, WA
 Facility ID: 105291
 Medium: Building/structure
 Material Desc: Chemical
 Material Qty: 50
 Material Units: Gals
 Date Received: Not reported
 Contact Name: Not reported
 Incident Date: 04/09/2019
 Incident Category Type: Non Oil
 Incident Category: Other Non-Oil
 Latitude: 47.24118
 Longitude: -122.41759
 Source Type: Facility
 Source: Commercial/Industrial Facility
 Vessel Facility Name2: Not reported
 Recovered Quantity: 50
 Resp Party Contact: Not reported
 Cause: Chemical Mixture at Healthcare Laundry, Tacoma
 Cause Type: Not reported
 Resp Party Name: Not reported

Name: ECOTEX COMPANY
 Address: 1115 E 25TH ST
 City,State,Zip: TACOMA, WA
 Facility ID: 105291
 Medium: Building/structure
 Material Desc: Chemical
 Material Qty: 50
 Material Units: Gals
 Date Received: Not reported
 Contact Name: Not reported
 Incident Date: 04/09/2019
 Incident Category Type: Non Oil
 Incident Category: Other Non-Oil
 Latitude: 47.24118
 Longitude: -122.41759
 Source Type: Facility
 Source: Commercial/Industrial Facility
 Vessel Facility Name2: Not reported
 Recovered Quantity: 50
 Resp Party Contact: Not reported
 Cause: Not reported
 Cause Type: Not reported
 Resp Party Name: Not reported

Map ID
 Direction
 Distance
 Elevation

MAP FINDINGS

Site

Database(s)

EDR ID Number
 EPA ID Number

ECOTEX COMPANY (Continued)

S107487446

Name: HEALTHCARE LAUNDRY SERVICES
 Address: 1115 E 25TH ST
 City,State,Zip: TACOMA, WA
 Facility ID: 543900
 Medium: Not reported
 Material Desc: PETROLEUM - DIESEL FUEL
 Material Qty: Not reported
 Material Units: Not reported
 Date Received: 10/05/2004
 Contact Name: Not reported
 Incident Date: Not reported
 Incident Category Type: Not reported
 Incident Category: Not reported
 Latitude: Not reported
 Longitude: Not reported
 Source Type: Not reported
 Source: Not reported
 Vessel Facility Name2: Not reported
 Recovered Quantity: Not reported
 Resp Party Contact: Not reported
 Cause: Not reported
 Cause Type: Not reported
 Resp Party Name: Not reported

73
 West
 1/4-1/2
 0.270 mi.
 1427 ft.

CASCADE FRICTION MATERIALS
 314 PUYALLUP AVE
 TACOMA, WA 98421

WA ALLSITES S109824356
 N/A

Relative:
Higher
Actual:
 39 ft.

ALLSITES:
 Name: CASCADE FRICTION MATERIALS
 Facility Id: 7003

74
 West
 1/4-1/2
 0.273 mi.
 1439 ft.

JOHNNYS FINE FOOD
 319 E 25TH ST
 TACOMA, WA 98421

WA ALLSITES S110036432
 N/A

Relative:
Higher
Actual:
 48 ft.

ALLSITES:
 Name: JOHNNYS FINE FOOD
 Facility Id: 10734

75
 North
 1/4-1/2
 0.275 mi.
 1452 ft.

LRI LONG HAUL INTERMODAL
 1941 E D ST
 TACOMA, WA 98421

WA ALLSITES S117450462
WA NPDES N/A

Relative:
Lower
Actual:
 16 ft.

ALLSITES:
 Name: LRI LONG HAUL INTERMODAL
 Facility Id: 5172

Map ID
 Direction
 Distance
 Elevation

MAP FINDINGS

Site

Database(s)

EDR ID Number
 EPA ID Number

LRI LONG HAUL INTERMODAL (Continued)

S117450462

NPDES:

Name: LRI LONG HAUL INTERMODAL
 Address: 1941 E D ST
 City,State,Zip: TACOMA, WA 98421
 Facility Status: Not reported
 Facility Type: Industrial SW GP
 Admin Region: Headquarters
 Date Issued: 11/20/2019
 Latitude: Not reported
 Longitude: Not reported
 Permit ID: WAR302663
 Permit Version: Not reported
 Permit Status: Active
 Permit SubStatus: Not reported
 Ecology Contact: Not reported
 WRIA: Not reported
 Permit Expiration Date: 12/31/2024
 Effective Date: 01/01/2020
 Days to Expiration: -1632

P76
WSW
1/4-1/2
0.276 mi.
1456 ft.

MELODY MEATS
323 E 26TH ST
TACOMA, WA 98421
Site 1 of 3 in cluster P

WA ALLSITES S109824565
N/A

Relative:
Higher
Actual:
69 ft.

ALLSITES:
 Name: GARY W JOHNSON
 Facility Id: 14281979
 Name: MELODY MEATS
 Facility Id: 24527

Q77
NW
1/4-1/2
0.278 mi.
1470 ft.

BNRR TACOMA YARD PARCEL 2071260010
21ST ST & S D ST
TACOMA, WA 98402
Site 1 of 3 in cluster Q

WA CSCSL S103398251
WA ALLSITES N/A

Relative:
Lower
Actual:
15 ft.

CSCSL:
 Name: BNRR TACOMA YARD PARCEL 2073230010
 Address: 21ST ST & S D ST
 City,State,Zip: TACOMA, WA 98402
 Facility ID: 94957214
 Region: Southwest
 Lat/Long: 47.243385 / -122.429452
 Clean Up Siteid: 4081
 Site Status: Awaiting Cleanup
 Contaminant Name: Non-Halogenated Solvents
 Alternate Site Names: BNRR SR 509 EXTENSION
 Site Rank: 3 - Moderate Risk
 Has Institutional Control: Not reported
 Past VCP: Not reported
 Current VCP: Not reported
 Ground Water: Confirmed Above Cleanup Levels
 Surface Water: Not reported

Map ID
Direction
Distance
Elevation

MAP FINDINGS

Site

Database(s)

EDR ID Number
EPA ID Number

BNRR TACOMA YARD PARCEL 2071260010 (Continued)

S103398251

Soil: Confirmed Above Cleanup Levels
Sediment: Not reported
Air: Not reported
Bedrock: Not reported
Responsible Unit: Southwest

Name: BNRR TACOMA YARD PARCEL 2073230010
Address: 21ST ST & S D ST
City,State,Zip: TACOMA, WA 98402
Facility ID: 94957214
Region: Southwest
Lat/Long: 47.243385 / -122.429452
Clean Up Siteid: 4081
Site Status: Awaiting Cleanup
Contaminant Name: Petroleum Products-Unspecified
Alternate Site Names: BNRR SR 509 EXTENSION
Site Rank: 3 - Moderate Risk
Has Institutional Control: Not reported
Past VCP: Not reported
Current VCP: Not reported
Ground Water: Confirmed Above Cleanup Levels
Surface Water: Not reported
Soil: Confirmed Above Cleanup Levels
Sediment: Not reported
Air: Not reported
Bedrock: Not reported
Responsible Unit: Southwest

Name: BNRR TACOMA YARD PARCEL 2073230010
Address: 21ST ST & S D ST
City,State,Zip: TACOMA, WA 98402
Facility ID: 94957214
Region: Southwest
Lat/Long: 47.243385 / -122.429452
Clean Up Siteid: 4081
Site Status: Awaiting Cleanup
Contaminant Name: Polycyclic Aromatic Hydrocarbons
Alternate Site Names: BNRR SR 509 EXTENSION
Site Rank: 3 - Moderate Risk
Has Institutional Control: Not reported
Past VCP: Not reported
Current VCP: Not reported
Ground Water: Suspected
Surface Water: Not reported
Soil: Confirmed Above Cleanup Levels
Sediment: Not reported
Air: Not reported
Bedrock: Not reported
Responsible Unit: Southwest

Name: BNRR TACOMA YARD PARCEL 2071260010
Address: 21ST ST & S D ST
City,State,Zip: TACOMA, WA 98402
Facility ID: 81267111
Region: Southwest
Lat/Long: 47.243388 / -122.429449
Clean Up Siteid: 4323

Map ID
Direction
Distance
Elevation

MAP FINDINGS

Site

Database(s)

EDR ID Number
EPA ID Number

BNRR TACOMA YARD PARCEL 2071260010 (Continued)

S103398251

Site Status: Cleanup Started
Contaminant Name: Base/Neutral/Acid Organics
Alternate Site Names: BNRR SR 509 EXTENSION
Site Rank: 3 - Moderate Risk
Has Institutional Control: Not reported
Past VCP: Not reported
Current VCP: Not reported
Ground Water: Confirmed Above Cleanup Levels
Surface Water: Not reported
Soil: Confirmed Above Cleanup Levels
Sediment: Not reported
Air: Not reported
Bedrock: Not reported
Responsible Unit: Southwest

Name: BNRR TACOMA YARD PARCEL 2071260010
Address: 21ST ST & S D ST
City,State,Zip: TACOMA, WA 98402
Facility ID: 81267111
Region: Southwest
Lat/Long: 47.243388 / -122.429449
Clean Up Siteid: 4323
Site Status: Cleanup Started
Contaminant Name: Non-Halogenated Solvents
Alternate Site Names: BNRR SR 509 EXTENSION
Site Rank: 3 - Moderate Risk
Has Institutional Control: Not reported
Past VCP: Not reported
Current VCP: Not reported
Ground Water: Confirmed Above Cleanup Levels
Surface Water: Not reported
Soil: Confirmed Above Cleanup Levels
Sediment: Not reported
Air: Not reported
Bedrock: Not reported
Responsible Unit: Southwest

Name: BNRR TACOMA YARD PARCEL 2071260010
Address: 21ST ST & S D ST
City,State,Zip: TACOMA, WA 98402
Facility ID: 81267111
Region: Southwest
Lat/Long: 47.243388 / -122.429449
Clean Up Siteid: 4323
Site Status: Cleanup Started
Contaminant Name: Petroleum Products-Unspecified
Alternate Site Names: BNRR SR 509 EXTENSION
Site Rank: 3 - Moderate Risk
Has Institutional Control: Not reported
Past VCP: Not reported
Current VCP: Not reported
Ground Water: Confirmed Above Cleanup Levels
Surface Water: Not reported
Soil: Confirmed Above Cleanup Levels
Sediment: Not reported
Air: Not reported
Bedrock: Not reported

Map ID
Direction
Distance
Elevation

MAP FINDINGS

Site

Database(s)

EDR ID Number
EPA ID Number

BNRR TACOMA YARD PARCEL 2071260010 (Continued)

S103398251

Responsible Unit: Southwest

Name: BNRR TACOMA YARD PARCEL 2071260010
Address: 21ST ST & S D ST
City,State,Zip: TACOMA, WA 98402
Facility ID: 81267111
Region: Southwest
Lat/Long: 47.243388 / -122.429449
Clean Up Siteid: 4323
Site Status: Cleanup Started
Contaminant Name: Polycyclic Aromatic Hydrocarbons
Alternate Site Names: BNRR SR 509 EXTENSION
Site Rank: 3 - Moderate Risk
Has Institutional Control: Not reported
Past VCP: Not reported
Current VCP: Not reported
Ground Water: Suspected
Surface Water: Not reported
Soil: Confirmed Above Cleanup Levels
Sediment: Not reported
Air: Not reported
Bedrock: Not reported
Responsible Unit: Southwest

ALLSITES:

Name: BNRR TACOMA YARD PARCEL 2071260010
Facility Id: 81267111

Name: BNRR TACOMA YARD PARCEL 2073230010
Facility Id: 94957214

**Q78
NW
1/4-1/2
0.278 mi.
1470 ft.**

**BNRR TACOMA YARD PARCEL 8950001730
21ST ST & S D ST
TACOMA, WA 98402
Site 2 of 3 in cluster Q**

**WA HSL S103822635
WA CSCSL N/A
WA ALLSITES**

**Relative:
Lower
Actual:
15 ft.**

HSL:
Name: BNRR TACOMA YARD PARCEL 8950001730
Address: Not reported
City,State,Zip: TACOMA, WA
edr_fstat: WA
edr_fzip: Not reported
edr_fcnty: PIERCE
edr_zip: Not reported
Facility Type: Hazardous Sites List
Facility Status: Cleanup Started
FSID Number: 1267
Rank: 3
Region: SW
EDR Link ID: 1267
Region Decode: SOUTHWEST REGIONAL OFFICE

CSCSL:

Name: BNRR TACOMA YARD PARCEL 8950001730
Address: 21ST ST & S D ST
City,State,Zip: TACOMA, WA 98402

Map ID
Direction
Distance
Elevation

MAP FINDINGS

Site

Database(s)

EDR ID Number
EPA ID Number

BNRR TACOMA YARD PARCEL 8950001730 (Continued)

S103822635

Facility ID: 1267
Region: Southwest
Lat/Long: 47.24228 / -122.42978
Clean Up Siteid: 3554
Site Status: Cleanup Started
Contaminant Name: Base/Neutral/Acid Organics
Alternate Site Names: BNRR SR 509 EXTENSION
Site Rank: 3 - Moderate Risk
Has Institutional Control: Not reported
Past VCP: Not reported
Current VCP: Not reported
Ground Water: Confirmed Above Cleanup Levels
Surface Water: Not reported
Soil: Confirmed Above Cleanup Levels
Sediment: Not reported
Air: Not reported
Bedrock: Not reported
Responsible Unit: Southwest

Name: BNRR TACOMA YARD PARCEL 8950001730
Address: 21ST ST & S D ST
City,State,Zip: TACOMA, WA 98402
Facility ID: 1267
Region: Southwest
Lat/Long: 47.24228 / -122.42978
Clean Up Siteid: 3554
Site Status: Cleanup Started
Contaminant Name: Petroleum Products-Unspecified
Alternate Site Names: BNRR SR 509 EXTENSION
Site Rank: 3 - Moderate Risk
Has Institutional Control: Not reported
Past VCP: Not reported
Current VCP: Not reported
Ground Water: Confirmed Above Cleanup Levels
Surface Water: Not reported
Soil: Confirmed Above Cleanup Levels
Sediment: Not reported
Air: Not reported
Bedrock: Not reported
Responsible Unit: Southwest

Name: BNRR TACOMA YARD PARCEL 8950001730
Address: 21ST ST & S D ST
City,State,Zip: TACOMA, WA 98402
Facility ID: 1267
Region: Southwest
Lat/Long: 47.24228 / -122.42978
Clean Up Siteid: 3554
Site Status: Cleanup Started
Contaminant Name: Polycyclic Aromatic Hydrocarbons
Alternate Site Names: BNRR SR 509 EXTENSION
Site Rank: 3 - Moderate Risk
Has Institutional Control: Not reported
Past VCP: Not reported
Current VCP: Not reported
Ground Water: Suspected
Surface Water: Not reported

Map ID
Direction
Distance
Elevation

MAP FINDINGS

Site

Database(s)

EDR ID Number
EPA ID Number

BNRR TACOMA YARD PARCEL 8950001730 (Continued)

S103822635

Soil: Suspected
Sediment: Not reported
Air: Not reported
Bedrock: Not reported
Responsible Unit: Southwest

ALLSITES:

Name: BNRR TACOMA YARD PARCEL 8950001730
Facility Id: 1267

Q79
NW
1/4-1/2
0.278 mi.
1470 ft.

BNRR TACOMA YARD PARCEL 4715023590
21ST ST & S D ST
TACOMA, WA 98402

WA HSL **S103822634**
WA CSCSL **N/A**
WA ALLSITES

Site 3 of 3 in cluster Q

Relative:
Lower
Actual:
15 ft.

HSL:
Name: BNRR TACOMA YARD PARCEL 4715023590
Address: Not reported
City,State,Zip: TACOMA, WA
edr_fstat: WA
edr_fzip: Not reported
edr_fcnty: PIERCE
edr_zip: Not reported
Facility Type: Hazardous Sites List
Facility Status: Awaiting Cleanup
FSID Number: 3466912
Rank: 3
Region: SW
EDR Link ID: 3466912
Region Decode: SOUTHWEST REGIONAL OFFICE

CSCSL:

Name: BNRR TACOMA YARD PARCEL 4715023590
Address: 21ST ST & S D ST
City,State,Zip: TACOMA, WA 98402
Facility ID: 3466912
Region: Southwest
Lat/Long: 47.24338 / -122.429446
Clean Up Siteid: 458
Site Status: Awaiting Cleanup
Contaminant Name: Metals Priority Pollutants
Alternate Site Names: BNRR SR 509 EXTENSION
Site Rank: 3 - Moderate Risk
Has Institutional Control: Not reported
Past VCP: Not reported
Current VCP: Not reported
Ground Water: Confirmed Above Cleanup Levels
Surface Water: Not reported
Soil: Confirmed Above Cleanup Levels
Sediment: Not reported
Air: Not reported
Bedrock: Not reported
Responsible Unit: Southwest

Name: BNRR TACOMA YARD PARCEL 4715023590
Address: 21ST ST & S D ST

Map ID
Direction
Distance
Elevation

MAP FINDINGS

Site

Database(s)

EDR ID Number
EPA ID Number

BNRR TACOMA YARD PARCEL 4715023590 (Continued)

S103822634

City,State,Zip: TACOMA, WA 98402
Facility ID: 3466912
Region: Southwest
Lat/Long: 47.24338 / -122.429446
Clean Up Siteid: 458
Site Status: Awaiting Cleanup
Contaminant Name: Petroleum Products-Unspecified
Alternate Site Names: BNRR SR 509 EXTENSION
Site Rank: 3 - Moderate Risk
Has Institutional Control: Not reported
Past VCP: Not reported
Current VCP: Not reported
Ground Water: Confirmed Above Cleanup Levels
Surface Water: Not reported
Soil: Confirmed Above Cleanup Levels
Sediment: Not reported
Air: Not reported
Bedrock: Not reported
Responsible Unit: Southwest

ALLSITES:

Name: BNRR TACOMA YARD PARCEL 4715023590
Facility Id: 3466912

P80
WSW
1/4-1/2
0.290 mi.
1532 ft.
Relative:
Higher
Actual:
69 ft.

SME SOLUTIONS
313 E 26TH ST
TACOMA, WA 98421
Site 2 of 3 in cluster P

WA ALLSITES **S109824258**
N/A

ALLSITES:
Name: SME SOLUTIONS
Facility Id: 3722

P81
WSW
1/4-1/2
0.292 mi.
1541 ft.
Relative:
Higher
Actual:
68 ft.

SME CORP
311 E 26TH ST
TACOMA, WA 98421
Site 3 of 3 in cluster P

WA ALLSITES **1000659001**
RCRA NonGen / NLR **WAD988486635**
FINDS
ECHO
WA MANIFEST

ALLSITES:
Name: SME CORP
Facility Id: 82577212

RCRA Listings:

Date Form Received by Agency: 2017-11-06 00:00:00.0
Handler Name: SME CORP
Handler Address: 311 E 26TH ST
Handler City,State,Zip: TACOMA, WA 98421
EPA ID: WAD988486635
Contact Name: MARK VIGIL
Contact Address: 2302 A ST
Contact City,State,Zip: TACOMA, WA 98402
Contact Telephone: 253-572-3822
Contact Fax: Not reported

Map ID
 Direction
 Distance
 Elevation

MAP FINDINGS

Site

Database(s)

EDR ID Number
 EPA ID Number

SME CORP (Continued)

1000659001

Contact Email:	MARKV@SME-SOLUTIONS.COM
Contact Title:	Not reported
EPA Region:	10
Land Type:	Private
Federal Waste Generator Description:	Not a generator, verified
Non-Notifier:	Not reported
Biennial Report Cycle:	Not reported
Accessibility:	Not reported
Active Site Indicator:	Not reported
State District Owner:	WA
State District:	SWRO
Mailing Address:	2302 A ST
Mailing City,State,Zip:	TACOMA, WA 98402
Owner Name:	SME CORP
Owner Type:	Private
Operator Name:	HODGES, JOSH
Operator Type:	Private
Short-Term Generator Activity:	No
Importer Activity:	No
Mixed Waste Generator:	No
Transporter Activity:	No
Transfer Facility Activity:	No
Recycler Activity with Storage:	No
Small Quantity On-Site Burner Exemption:	No
Smelting Melting and Refining Furnace Exemption:	No
Underground Injection Control:	No
Off-Site Waste Receipt:	No
Universal Waste Indicator:	No
Universal Waste Destination Facility:	No
Federal Universal Waste:	No
Active Site Fed-Reg Treatment Storage and Disposal Facility:	Not reported
Active Site Converter Treatment storage and Disposal Facility:	Not reported
Active Site State-Reg Treatment Storage and Disposal Facility:	Not reported
Active Site State-Reg Handler:	---
Federal Facility Indicator:	Not reported
Hazardous Secondary Material Indicator:	NN
Sub-Part K Indicator:	Not reported
Commercial TSD Indicator:	No
Treatment Storage and Disposal Type:	Not reported
2018 GPRA Permit Baseline:	Not on the Baseline
2018 GPRA Renewals Baseline:	Not on the Baseline
Permit Renewals Workload Universe:	Not reported
Permit Workload Universe:	Not reported
Permit Progress Universe:	Not reported
Post-Closure Workload Universe:	Not reported
Closure Workload Universe:	Not reported
202 GPRA Corrective Action Baseline:	No
Corrective Action Workload Universe:	No
Subject to Corrective Action Universe:	No
Non-TSDFs Where RCRA CA has Been Imposed Universe:	No
TSDFs Potentially Subject to CA Under 3004 (u)/(v) Universe:	No
TSDFs Only Subject to CA under Discretionary Auth Universe:	No
Corrective Action Priority Ranking:	No NCAPS ranking
Environmental Control Indicator:	No
Institutional Control Indicator:	No
Human Exposure Controls Indicator:	N/A
Groundwater Controls Indicator:	N/A

Map ID
Direction
Distance
Elevation

MAP FINDINGS

Site

Database(s)

EDR ID Number
EPA ID Number

SME CORP (Continued)

1000659001

Operating TSDF Universe:	Not reported
Full Enforcement Universe:	Not reported
Significant Non-Complier Universe:	No
Unaddressed Significant Non-Complier Universe:	No
Addressed Significant Non-Complier Universe:	No
Significant Non-Complier With a Compliance Schedule Universe:	No
Financial Assurance Required:	Not reported
Handler Date of Last Change:	2018-05-04 15:30:03.0
Recognized Trader-Importer:	No
Recognized Trader-Exporter:	No
Importer of Spent Lead Acid Batteries:	No
Exporter of Spent Lead Acid Batteries:	No
Recycler Activity Without Storage:	No
Manifest Broker:	No
Sub-Part P Indicator:	Not reported

Biennial: List of Years

Year: 2009

[Click Here for Biennial Reporting System Data:](#)

Year: 2003

[Click Here for Biennial Reporting System Data:](#)

Handler - Owner Operator:

Owner/Operator Indicator:	Operator
Owner/Operator Name:	JOSH H
Legal Status:	Private
Date Became Current:	1997-04-16 00:00:00.
Date Ended Current:	Not reported
Owner/Operator Address:	2302 A ST
Owner/Operator City,State,Zip:	TACOMA, WA 98402-2912
Owner/Operator Telephone:	253-572-3822
Owner/Operator Telephone Ext:	Not reported
Owner/Operator Fax:	Not reported
Owner/Operator Email:	Not reported

Owner/Operator Indicator:	Owner
Owner/Operator Name:	DONALD K RUTH
Legal Status:	Private
Date Became Current:	1997-04-16 00:00:00.
Date Ended Current:	Not reported
Owner/Operator Address:	2302 A ST
Owner/Operator City,State,Zip:	TACOMA, WA 98402-2912
Owner/Operator Telephone:	253-572-3822
Owner/Operator Telephone Ext:	Not reported
Owner/Operator Fax:	Not reported
Owner/Operator Email:	Not reported

Owner/Operator Indicator:	Owner
Owner/Operator Name:	RUTH, DONALD K
Legal Status:	Private
Date Became Current:	Not reported
Date Ended Current:	Not reported
Owner/Operator Address:	2302 A ST
Owner/Operator City,State,Zip:	TACOMA, WA 98402

Map ID
Direction
Distance
Elevation

MAP FINDINGS

Site

Database(s)

EDR ID Number
EPA ID Number

SME CORP (Continued)

1000659001

Owner/Operator Telephone:	253-572-3822
Owner/Operator Telephone Ext:	Not reported
Owner/Operator Fax:	Not reported
Owner/Operator Email:	Not reported
Owner/Operator Indicator:	Owner
Owner/Operator Name:	RUTH, DONALD K
Legal Status:	Private
Date Became Current:	Not reported
Date Ended Current:	Not reported
Owner/Operator Address:	2302 A ST
Owner/Operator City,State,Zip:	TACOMA, WA 98402
Owner/Operator Telephone:	253-572-3822
Owner/Operator Telephone Ext:	Not reported
Owner/Operator Fax:	Not reported
Owner/Operator Email:	Not reported
Owner/Operator Indicator:	Owner
Owner/Operator Name:	RUTH, DONALD K
Legal Status:	Private
Date Became Current:	Not reported
Date Ended Current:	Not reported
Owner/Operator Address:	2302 A ST
Owner/Operator City,State,Zip:	TACOMA, WA 98402
Owner/Operator Telephone:	253-572-3822
Owner/Operator Telephone Ext:	Not reported
Owner/Operator Fax:	Not reported
Owner/Operator Email:	Not reported
Owner/Operator Indicator:	Operator
Owner/Operator Name:	LITTLE, JAMES B
Legal Status:	Private
Date Became Current:	Not reported
Date Ended Current:	Not reported
Owner/Operator Address:	2302 A ST
Owner/Operator City,State,Zip:	TACOMA, WA 98402
Owner/Operator Telephone:	253-572-3822
Owner/Operator Telephone Ext:	Not reported
Owner/Operator Fax:	Not reported
Owner/Operator Email:	Not reported
Owner/Operator Indicator:	Operator
Owner/Operator Name:	LITTLE, JAMES B
Legal Status:	Private
Date Became Current:	Not reported
Date Ended Current:	Not reported
Owner/Operator Address:	2302 A ST
Owner/Operator City,State,Zip:	TACOMA, WA 98402
Owner/Operator Telephone:	253-572-3822
Owner/Operator Telephone Ext:	Not reported
Owner/Operator Fax:	Not reported
Owner/Operator Email:	Not reported
Owner/Operator Indicator:	Owner
Owner/Operator Name:	SME CORP
Legal Status:	Private
Date Became Current:	1997-04-16 00:00:00.

Map ID
Direction
Distance
Elevation

MAP FINDINGS

Site

Database(s)

EDR ID Number
EPA ID Number

SME CORP (Continued)

1000659001

Date Ended Current:	Not reported
Owner/Operator Address:	2302 A ST
Owner/Operator City,State,Zip:	TACOMA, WA 98402
Owner/Operator Telephone:	253-572-3822
Owner/Operator Telephone Ext:	Not reported
Owner/Operator Fax:	Not reported
Owner/Operator Email:	Not reported
Owner/Operator Indicator:	Operator
Owner/Operator Name:	HODGES, JOSH
Legal Status:	Private
Date Became Current:	Not reported
Date Ended Current:	Not reported
Owner/Operator Address:	2302 A ST
Owner/Operator City,State,Zip:	TACOMA, WA 98402
Owner/Operator Telephone:	253-572-3822
Owner/Operator Telephone Ext:	Not reported
Owner/Operator Fax:	Not reported
Owner/Operator Email:	Not reported
Owner/Operator Indicator:	Operator
Owner/Operator Name:	JOSH HODGES
Legal Status:	Private
Date Became Current:	1997-04-16 00:00:00.
Date Ended Current:	Not reported
Owner/Operator Address:	2302 A ST
Owner/Operator City,State,Zip:	TACOMA, WA 98402-2912
Owner/Operator Telephone:	253-572-3822
Owner/Operator Telephone Ext:	Not reported
Owner/Operator Fax:	Not reported
Owner/Operator Email:	Not reported
Owner/Operator Indicator:	Owner
Owner/Operator Name:	SME CORP
Legal Status:	Private
Date Became Current:	Not reported
Date Ended Current:	Not reported
Owner/Operator Address:	311 E 26TH ST
Owner/Operator City,State,Zip:	TACOMA, WA 98421
Owner/Operator Telephone:	000-000-0000
Owner/Operator Telephone Ext:	Not reported
Owner/Operator Fax:	Not reported
Owner/Operator Email:	Not reported
Owner/Operator Indicator:	Owner
Owner/Operator Name:	SME CORP
Legal Status:	Private
Date Became Current:	Not reported
Date Ended Current:	Not reported
Owner/Operator Address:	311 E 26TH ST
Owner/Operator City,State,Zip:	TACOMA, WA 98421
Owner/Operator Telephone:	000-000-0000
Owner/Operator Telephone Ext:	Not reported
Owner/Operator Fax:	Not reported
Owner/Operator Email:	Not reported
Owner/Operator Indicator:	Operator

Map ID
Direction
Distance
Elevation

MAP FINDINGS

Site

Database(s)

EDR ID Number
EPA ID Number

SME CORP (Continued)

1000659001

Owner/Operator Name: LITTLE, JAMES B
Legal Status: Private
Date Became Current: Not reported
Date Ended Current: Not reported
Owner/Operator Address: 2302 A ST
Owner/Operator City,State,Zip: TACOMA, WA 98402
Owner/Operator Telephone: 253-572-3822
Owner/Operator Telephone Ext: Not reported
Owner/Operator Fax: Not reported
Owner/Operator Email: Not reported

Owner/Operator Indicator: Operator
Owner/Operator Name: LITTLE, JAMES B
Legal Status: Private
Date Became Current: Not reported
Date Ended Current: Not reported
Owner/Operator Address: 2302 A ST
Owner/Operator City,State,Zip: TACOMA, WA 98402
Owner/Operator Telephone: 253-572-3822
Owner/Operator Telephone Ext: Not reported
Owner/Operator Fax: Not reported
Owner/Operator Email: Not reported

Owner/Operator Indicator: Operator
Owner/Operator Name: LITTLE, JAMES B
Legal Status: Private
Date Became Current: Not reported
Date Ended Current: Not reported
Owner/Operator Address: 2302 A ST
Owner/Operator City,State,Zip: TACOMA, WA 98402
Owner/Operator Telephone: 253-572-3822
Owner/Operator Telephone Ext: Not reported
Owner/Operator Fax: Not reported
Owner/Operator Email: Not reported

Owner/Operator Indicator: Owner
Owner/Operator Name: RUTH, DONALD K
Legal Status: Private
Date Became Current: Not reported
Date Ended Current: Not reported
Owner/Operator Address: 2302 A ST
Owner/Operator City,State,Zip: TACOMA, WA 98402
Owner/Operator Telephone: 253-572-3822
Owner/Operator Telephone Ext: Not reported
Owner/Operator Fax: Not reported
Owner/Operator Email: Not reported

Owner/Operator Indicator: Owner
Owner/Operator Name: RUTH, DONALD K
Legal Status: Private
Date Became Current: Not reported
Date Ended Current: Not reported
Owner/Operator Address: 2302 A ST
Owner/Operator City,State,Zip: TACOMA, WA 98402
Owner/Operator Telephone: 253-572-3822
Owner/Operator Telephone Ext: Not reported
Owner/Operator Fax: Not reported

Map ID
Direction
Distance
Elevation

MAP FINDINGS

Site

Database(s)

EDR ID Number
EPA ID Number

SME CORP (Continued)

1000659001

Owner/Operator Email:	Not reported
Owner/Operator Indicator:	Owner
Owner/Operator Name:	SME CORP
Legal Status:	Private
Date Became Current:	1997-04-16 00:00:00.
Date Ended Current:	Not reported
Owner/Operator Address:	2302 A ST
Owner/Operator City,State,Zip:	TACOMA, WA 98402-2912
Owner/Operator Telephone:	Not reported
Owner/Operator Telephone Ext:	Not reported
Owner/Operator Fax:	Not reported
Owner/Operator Email:	Not reported
Owner/Operator Indicator:	Operator
Owner/Operator Name:	JAMES LITTLE
Legal Status:	Private
Date Became Current:	1997-04-16 00:00:00.
Date Ended Current:	Not reported
Owner/Operator Address:	2302 A ST
Owner/Operator City,State,Zip:	TACOMA, WA 98402-2912
Owner/Operator Telephone:	Not reported
Owner/Operator Telephone Ext:	Not reported
Owner/Operator Fax:	Not reported
Owner/Operator Email:	Not reported
Owner/Operator Indicator:	Operator
Owner/Operator Name:	HODGES, JOSH
Legal Status:	Private
Date Became Current:	Not reported
Date Ended Current:	Not reported
Owner/Operator Address:	2302 A ST
Owner/Operator City,State,Zip:	TACOMA, WA 98402
Owner/Operator Telephone:	253-572-3822
Owner/Operator Telephone Ext:	Not reported
Owner/Operator Fax:	Not reported
Owner/Operator Email:	Not reported
Owner/Operator Indicator:	Owner
Owner/Operator Name:	SME CORP
Legal Status:	Private
Date Became Current:	1997-04-16 00:00:00.
Date Ended Current:	Not reported
Owner/Operator Address:	2302 A ST
Owner/Operator City,State,Zip:	TACOMA, WA 98402
Owner/Operator Telephone:	253-572-3822
Owner/Operator Telephone Ext:	Not reported
Owner/Operator Fax:	Not reported
Owner/Operator Email:	Not reported
Owner/Operator Indicator:	Owner
Owner/Operator Name:	RUTH, DONALD K
Legal Status:	Private
Date Became Current:	Not reported
Date Ended Current:	Not reported
Owner/Operator Address:	2302 A ST
Owner/Operator City,State,Zip:	TACOMA, WA 98402

Map ID
Direction
Distance
Elevation

MAP FINDINGS

Site

Database(s)

EDR ID Number
EPA ID Number

SME CORP (Continued)

1000659001

Owner/Operator Telephone:	253-572-3822
Owner/Operator Telephone Ext:	Not reported
Owner/Operator Fax:	Not reported
Owner/Operator Email:	Not reported
Owner/Operator Indicator:	Owner
Owner/Operator Name:	SME CORP
Legal Status:	Private
Date Became Current:	1997-04-16 00:00:00.
Date Ended Current:	Not reported
Owner/Operator Address:	2302 A ST
Owner/Operator City,State,Zip:	TACOMA, WA 98402
Owner/Operator Telephone:	253-572-3822
Owner/Operator Telephone Ext:	Not reported
Owner/Operator Fax:	Not reported
Owner/Operator Email:	Not reported
Owner/Operator Indicator:	Owner
Owner/Operator Name:	RUTH, DONALD K
Legal Status:	Private
Date Became Current:	Not reported
Date Ended Current:	Not reported
Owner/Operator Address:	2302 A ST
Owner/Operator City,State,Zip:	TACOMA, WA 98402
Owner/Operator Telephone:	253-572-3822
Owner/Operator Telephone Ext:	Not reported
Owner/Operator Fax:	Not reported
Owner/Operator Email:	Not reported
Owner/Operator Indicator:	Owner
Owner/Operator Name:	SME CORP
Legal Status:	Private
Date Became Current:	1997-04-16 00:00:00.
Date Ended Current:	Not reported
Owner/Operator Address:	2302 A ST
Owner/Operator City,State,Zip:	TACOMA, WA 98402-2912
Owner/Operator Telephone:	253-572-3822
Owner/Operator Telephone Ext:	Not reported
Owner/Operator Fax:	Not reported
Owner/Operator Email:	Not reported
Owner/Operator Indicator:	Owner
Owner/Operator Name:	SME CORP S
Legal Status:	Private
Date Became Current:	1997-04-16 00:00:00.
Date Ended Current:	Not reported
Owner/Operator Address:	2302 A ST
Owner/Operator City,State,Zip:	TACOMA, WA 98402-2912
Owner/Operator Telephone:	253-572-3822
Owner/Operator Telephone Ext:	Not reported
Owner/Operator Fax:	Not reported
Owner/Operator Email:	Not reported
Owner/Operator Indicator:	Owner
Owner/Operator Name:	SME CORP
Legal Status:	Private
Date Became Current:	1997-04-16 00:00:00.

Map ID
Direction
Distance
Elevation

MAP FINDINGS

Site

Database(s)

EDR ID Number
EPA ID Number

SME CORP (Continued)

1000659001

Date Ended Current: Not reported
Owner/Operator Address: 2302 A ST
Owner/Operator City,State,Zip: TACOMA, WA 98402
Owner/Operator Telephone: 253-572-3822
Owner/Operator Telephone Ext: Not reported
Owner/Operator Fax: Not reported
Owner/Operator Email: Not reported

Owner/Operator Indicator: Owner
Owner/Operator Name: SME CORP
Legal Status: Private
Date Became Current: 1997-04-16 00:00:00.
Date Ended Current: Not reported
Owner/Operator Address: 2302 A ST
Owner/Operator City,State,Zip: TACOMA, WA 98402
Owner/Operator Telephone: 253-572-3822
Owner/Operator Telephone Ext: Not reported
Owner/Operator Fax: Not reported
Owner/Operator Email: Not reported

Owner/Operator Indicator: Owner
Owner/Operator Name: RUTH, DONALD K
Legal Status: Private
Date Became Current: Not reported
Date Ended Current: Not reported
Owner/Operator Address: 2302 A ST
Owner/Operator City,State,Zip: TACOMA, WA 98402
Owner/Operator Telephone: 253-572-3822
Owner/Operator Telephone Ext: Not reported
Owner/Operator Fax: Not reported
Owner/Operator Email: Not reported

Owner/Operator Indicator: Operator
Owner/Operator Name: HODGES, JOSH
Legal Status: Private
Date Became Current: Not reported
Date Ended Current: Not reported
Owner/Operator Address: 2302 A ST
Owner/Operator City,State,Zip: TACOMA, WA 98402
Owner/Operator Telephone: 253-572-3822
Owner/Operator Telephone Ext: Not reported
Owner/Operator Fax: Not reported
Owner/Operator Email: Not reported

Owner/Operator Indicator: Operator
Owner/Operator Name: RUTH, DON K
Legal Status: Private
Date Became Current: Not reported
Date Ended Current: Not reported
Owner/Operator Address: 2302 A ST
Owner/Operator City,State,Zip: TACOMA, WA 98402
Owner/Operator Telephone: 253-572-3822
Owner/Operator Telephone Ext: Not reported
Owner/Operator Fax: Not reported
Owner/Operator Email: Not reported

Owner/Operator Indicator: Owner

Map ID
Direction
Distance
Elevation

MAP FINDINGS

Site

Database(s)

EDR ID Number
EPA ID Number

SME CORP (Continued)

1000659001

Owner/Operator Name: SME CORP
Legal Status: Private
Date Became Current: 1997-04-16 00:00:00.
Date Ended Current: Not reported
Owner/Operator Address: 2302 A ST
Owner/Operator City,State,Zip: TACOMA, WA 98402
Owner/Operator Telephone: 253-572-3822
Owner/Operator Telephone Ext: Not reported
Owner/Operator Fax: Not reported
Owner/Operator Email: Not reported

Owner/Operator Indicator: Owner
Owner/Operator Name: SME CORP
Legal Status: Private
Date Became Current: Not reported
Date Ended Current: Not reported
Owner/Operator Address: 311 E 26TH ST
Owner/Operator City,State,Zip: TACOMA, WA 98421
Owner/Operator Telephone: 000-000-0000
Owner/Operator Telephone Ext: Not reported
Owner/Operator Fax: Not reported
Owner/Operator Email: Not reported

Owner/Operator Indicator: Owner
Owner/Operator Name: SME CORP
Legal Status: Private
Date Became Current: Not reported
Date Ended Current: Not reported
Owner/Operator Address: 311 E 26TH ST
Owner/Operator City,State,Zip: TACOMA, WA 98421
Owner/Operator Telephone: 000-000-0000
Owner/Operator Telephone Ext: Not reported
Owner/Operator Fax: Not reported
Owner/Operator Email: Not reported

Owner/Operator Indicator: Owner
Owner/Operator Name: RUTH, DONALD K
Legal Status: Private
Date Became Current: Not reported
Date Ended Current: Not reported
Owner/Operator Address: 2302 A ST
Owner/Operator City,State,Zip: TACOMA, WA 98402
Owner/Operator Telephone: 253-572-3822
Owner/Operator Telephone Ext: Not reported
Owner/Operator Fax: Not reported
Owner/Operator Email: Not reported

Owner/Operator Indicator: Owner
Owner/Operator Name: SME CORP
Legal Status: Private
Date Became Current: 1997-04-16 00:00:00.
Date Ended Current: Not reported
Owner/Operator Address: 2302 A ST
Owner/Operator City,State,Zip: TACOMA, WA 98402
Owner/Operator Telephone: 253-572-3822
Owner/Operator Telephone Ext: Not reported
Owner/Operator Fax: Not reported

Map ID
Direction
Distance
Elevation

MAP FINDINGS

Site

Database(s)

EDR ID Number
EPA ID Number

SME CORP (Continued)

1000659001

Owner/Operator Email:	Not reported
Owner/Operator Indicator:	Owner
Owner/Operator Name:	RUTH, DONALD K
Legal Status:	Private
Date Became Current:	Not reported
Date Ended Current:	Not reported
Owner/Operator Address:	2302 A ST
Owner/Operator City,State,Zip:	TACOMA, WA 98402
Owner/Operator Telephone:	253-572-3822
Owner/Operator Telephone Ext:	Not reported
Owner/Operator Fax:	Not reported
Owner/Operator Email:	Not reported
Owner/Operator Indicator:	Operator
Owner/Operator Name:	LITTLE, JAMES B
Legal Status:	Private
Date Became Current:	Not reported
Date Ended Current:	Not reported
Owner/Operator Address:	2302 A ST
Owner/Operator City,State,Zip:	TACOMA, WA 98402
Owner/Operator Telephone:	253-572-3822
Owner/Operator Telephone Ext:	Not reported
Owner/Operator Fax:	Not reported
Owner/Operator Email:	Not reported
Owner/Operator Indicator:	Owner
Owner/Operator Name:	RUTH, DONALD K
Legal Status:	Private
Date Became Current:	Not reported
Date Ended Current:	Not reported
Owner/Operator Address:	2302 A ST
Owner/Operator City,State,Zip:	TACOMA, WA 98402
Owner/Operator Telephone:	253-572-3822
Owner/Operator Telephone Ext:	Not reported
Owner/Operator Fax:	Not reported
Owner/Operator Email:	Not reported
Owner/Operator Indicator:	Operator
Owner/Operator Name:	SME CORP
Legal Status:	Private
Date Became Current:	Not reported
Date Ended Current:	Not reported
Owner/Operator Address:	311 E 26TH ST
Owner/Operator City,State,Zip:	TACOMA, WA 98421
Owner/Operator Telephone:	000-000-0000
Owner/Operator Telephone Ext:	Not reported
Owner/Operator Fax:	Not reported
Owner/Operator Email:	Not reported
Owner/Operator Indicator:	Operator
Owner/Operator Name:	LITTLE, JAMES B
Legal Status:	Private
Date Became Current:	Not reported
Date Ended Current:	Not reported
Owner/Operator Address:	2302 A ST
Owner/Operator City,State,Zip:	TACOMA, WA 98402

Map ID
Direction
Distance
Elevation

MAP FINDINGS

Site

Database(s)

EDR ID Number
EPA ID Number

SME CORP (Continued)

1000659001

Owner/Operator Telephone:	253-572-3822
Owner/Operator Telephone Ext:	Not reported
Owner/Operator Fax:	Not reported
Owner/Operator Email:	Not reported
Owner/Operator Indicator:	Owner
Owner/Operator Name:	SME CORP
Legal Status:	Private
Date Became Current:	1997-04-16 00:00:00.
Date Ended Current:	Not reported
Owner/Operator Address:	2302 A ST
Owner/Operator City,State,Zip:	TACOMA, WA 98402
Owner/Operator Telephone:	253-572-3822
Owner/Operator Telephone Ext:	Not reported
Owner/Operator Fax:	Not reported
Owner/Operator Email:	Not reported
Owner/Operator Indicator:	Owner
Owner/Operator Name:	RUTH, DONALD K
Legal Status:	Private
Date Became Current:	Not reported
Date Ended Current:	Not reported
Owner/Operator Address:	2302 A ST
Owner/Operator City,State,Zip:	TACOMA, WA 98402
Owner/Operator Telephone:	253-572-3822
Owner/Operator Telephone Ext:	Not reported
Owner/Operator Fax:	Not reported
Owner/Operator Email:	Not reported
Owner/Operator Indicator:	Owner
Owner/Operator Name:	SME CORP
Legal Status:	Private
Date Became Current:	1997-04-16 00:00:00.
Date Ended Current:	Not reported
Owner/Operator Address:	2302 A ST
Owner/Operator City,State,Zip:	TACOMA, WA 98402
Owner/Operator Telephone:	253-572-3822
Owner/Operator Telephone Ext:	Not reported
Owner/Operator Fax:	Not reported
Owner/Operator Email:	Not reported
Owner/Operator Indicator:	Operator
Owner/Operator Name:	JOSH HODGES
Legal Status:	Private
Date Became Current:	1997-04-16 00:00:00.
Date Ended Current:	Not reported
Owner/Operator Address:	2302 A ST
Owner/Operator City,State,Zip:	TACOMA, WA 98402-2912
Owner/Operator Telephone:	253-572-3822
Owner/Operator Telephone Ext:	Not reported
Owner/Operator Fax:	Not reported
Owner/Operator Email:	Not reported
Owner/Operator Indicator:	Operator
Owner/Operator Name:	SME CORP
Legal Status:	Private
Date Became Current:	Not reported

Map ID
Direction
Distance
Elevation

MAP FINDINGS

Site

Database(s)

EDR ID Number
EPA ID Number

SME CORP (Continued)

1000659001

Date Ended Current: Not reported
Owner/Operator Address: 311 E 26TH ST
Owner/Operator City,State,Zip: TACOMA, WA 98421
Owner/Operator Telephone: 000-000-0000
Owner/Operator Telephone Ext: Not reported
Owner/Operator Fax: Not reported
Owner/Operator Email: Not reported

Owner/Operator Indicator: Owner
Owner/Operator Name: SME CORP
Legal Status: Private
Date Became Current: Not reported
Date Ended Current: Not reported
Owner/Operator Address: 311 E 26TH ST
Owner/Operator City,State,Zip: TACOMA, WA 98421
Owner/Operator Telephone: 000-000-0000
Owner/Operator Telephone Ext: Not reported
Owner/Operator Fax: Not reported
Owner/Operator Email: Not reported

Owner/Operator Indicator: Operator
Owner/Operator Name: SME CORP
Legal Status: Private
Date Became Current: Not reported
Date Ended Current: Not reported
Owner/Operator Address: 311 E 26TH ST
Owner/Operator City,State,Zip: TACOMA, WA 98421
Owner/Operator Telephone: 000-000-0000
Owner/Operator Telephone Ext: Not reported
Owner/Operator Fax: Not reported
Owner/Operator Email: Not reported

Owner/Operator Indicator: Owner
Owner/Operator Name: SME CORP
Legal Status: Private
Date Became Current: Not reported
Date Ended Current: Not reported
Owner/Operator Address: 311 E 26TH ST
Owner/Operator City,State,Zip: TACOMA, WA 98421
Owner/Operator Telephone: 000-000-0000
Owner/Operator Telephone Ext: Not reported
Owner/Operator Fax: Not reported
Owner/Operator Email: Not reported

Owner/Operator Indicator: Owner
Owner/Operator Name: SME CORP
Legal Status: Private
Date Became Current: 1997-04-16 00:00:00.
Date Ended Current: Not reported
Owner/Operator Address: 2302 A ST
Owner/Operator City,State,Zip: TACOMA, WA 98402
Owner/Operator Telephone: 253-572-3822
Owner/Operator Telephone Ext: Not reported
Owner/Operator Fax: Not reported
Owner/Operator Email: Not reported

Owner/Operator Indicator: Owner

Map ID
Direction
Distance
Elevation

MAP FINDINGS

Site

Database(s)

EDR ID Number
EPA ID Number

SME CORP (Continued)

1000659001

Owner/Operator Name: RUTH, DONALD K
Legal Status: Private
Date Became Current: Not reported
Date Ended Current: Not reported
Owner/Operator Address: 2302 A ST
Owner/Operator City,State,Zip: TACOMA, WA 98402
Owner/Operator Telephone: 253-572-3822
Owner/Operator Telephone Ext: Not reported
Owner/Operator Fax: Not reported
Owner/Operator Email: Not reported

Owner/Operator Indicator: Owner
Owner/Operator Name: RUTH, DONALD K
Legal Status: Private
Date Became Current: Not reported
Date Ended Current: Not reported
Owner/Operator Address: 2302 A ST
Owner/Operator City,State,Zip: TACOMA, WA 98402
Owner/Operator Telephone: 253-572-3822
Owner/Operator Telephone Ext: Not reported
Owner/Operator Fax: Not reported
Owner/Operator Email: Not reported

Owner/Operator Indicator: Owner
Owner/Operator Name: RUTH, DONALD K
Legal Status: Private
Date Became Current: Not reported
Date Ended Current: Not reported
Owner/Operator Address: 2302 A ST
Owner/Operator City,State,Zip: TACOMA, WA 98402
Owner/Operator Telephone: 253-572-3822
Owner/Operator Telephone Ext: Not reported
Owner/Operator Fax: Not reported
Owner/Operator Email: Not reported

Owner/Operator Indicator: Owner
Owner/Operator Name: SME CORP
Legal Status: Private
Date Became Current: 1997-04-16 00:00:00.
Date Ended Current: Not reported
Owner/Operator Address: 2302 A ST
Owner/Operator City,State,Zip: TACOMA, WA 98402
Owner/Operator Telephone: 253-572-3822
Owner/Operator Telephone Ext: Not reported
Owner/Operator Fax: Not reported
Owner/Operator Email: Not reported

Owner/Operator Indicator: Owner
Owner/Operator Name: SME CORP
Legal Status: Private
Date Became Current: 1997-04-16 00:00:00.
Date Ended Current: Not reported
Owner/Operator Address: 2302 A ST
Owner/Operator City,State,Zip: TACOMA, WA 98402
Owner/Operator Telephone: 253-572-3822
Owner/Operator Telephone Ext: Not reported
Owner/Operator Fax: Not reported

Map ID
Direction
Distance
Elevation

MAP FINDINGS

Site

Database(s)

EDR ID Number
EPA ID Number

SME CORP (Continued)

1000659001

Owner/Operator Email:	Not reported
Owner/Operator Indicator:	Operator
Owner/Operator Name:	RUTH, DON K
Legal Status:	Private
Date Became Current:	Not reported
Date Ended Current:	Not reported
Owner/Operator Address:	2302 A ST
Owner/Operator City,State,Zip:	TACOMA, WA 98402
Owner/Operator Telephone:	253-572-3822
Owner/Operator Telephone Ext:	Not reported
Owner/Operator Fax:	Not reported
Owner/Operator Email:	Not reported
Owner/Operator Indicator:	Owner
Owner/Operator Name:	SME CORP
Legal Status:	Private
Date Became Current:	1997-04-16 00:00:00.
Date Ended Current:	Not reported
Owner/Operator Address:	2302 A ST
Owner/Operator City,State,Zip:	TACOMA, WA 98402
Owner/Operator Telephone:	253-572-3822
Owner/Operator Telephone Ext:	Not reported
Owner/Operator Fax:	Not reported
Owner/Operator Email:	Not reported
Owner/Operator Indicator:	Owner
Owner/Operator Name:	SME CORP
Legal Status:	Private
Date Became Current:	1997-04-16 00:00:00.
Date Ended Current:	Not reported
Owner/Operator Address:	2302 A ST
Owner/Operator City,State,Zip:	TACOMA, WA 98402
Owner/Operator Telephone:	253-572-3822
Owner/Operator Telephone Ext:	Not reported
Owner/Operator Fax:	Not reported
Owner/Operator Email:	Not reported
Owner/Operator Indicator:	Operator
Owner/Operator Name:	LITTLE, JAMES B
Legal Status:	Private
Date Became Current:	Not reported
Date Ended Current:	Not reported
Owner/Operator Address:	2302 A ST
Owner/Operator City,State,Zip:	TACOMA, WA 98402
Owner/Operator Telephone:	253-572-3822
Owner/Operator Telephone Ext:	Not reported
Owner/Operator Fax:	Not reported
Owner/Operator Email:	Not reported
Owner/Operator Indicator:	Operator
Owner/Operator Name:	LITTLE, JAMES B
Legal Status:	Private
Date Became Current:	Not reported
Date Ended Current:	Not reported
Owner/Operator Address:	2302 A ST
Owner/Operator City,State,Zip:	TACOMA, WA 98402

Map ID
Direction
Distance
Elevation

MAP FINDINGS

Site

Database(s)

EDR ID Number
EPA ID Number

SME CORP (Continued)

1000659001

Owner/Operator Telephone:	253-572-3822
Owner/Operator Telephone Ext:	Not reported
Owner/Operator Fax:	Not reported
Owner/Operator Email:	Not reported
Owner/Operator Indicator:	Owner
Owner/Operator Name:	SME CORP
Legal Status:	Private
Date Became Current:	1997-04-16 00:00:00.
Date Ended Current:	Not reported
Owner/Operator Address:	2302 A ST
Owner/Operator City,State,Zip:	TACOMA, WA 98402
Owner/Operator Telephone:	253-572-3822
Owner/Operator Telephone Ext:	Not reported
Owner/Operator Fax:	Not reported
Owner/Operator Email:	Not reported
Owner/Operator Indicator:	Owner
Owner/Operator Name:	RUTH, DONALD K
Legal Status:	Private
Date Became Current:	Not reported
Date Ended Current:	Not reported
Owner/Operator Address:	2302 A ST
Owner/Operator City,State,Zip:	TACOMA, WA 98402
Owner/Operator Telephone:	253-572-3822
Owner/Operator Telephone Ext:	Not reported
Owner/Operator Fax:	Not reported
Owner/Operator Email:	Not reported
Owner/Operator Indicator:	Operator
Owner/Operator Name:	HODGES, JOSH
Legal Status:	Private
Date Became Current:	Not reported
Date Ended Current:	Not reported
Owner/Operator Address:	2302 A ST
Owner/Operator City,State,Zip:	TACOMA, WA 98402
Owner/Operator Telephone:	253-572-3822
Owner/Operator Telephone Ext:	Not reported
Owner/Operator Fax:	Not reported
Owner/Operator Email:	Not reported
Owner/Operator Indicator:	Owner
Owner/Operator Name:	SME CORP
Legal Status:	Private
Date Became Current:	1997-04-16 00:00:00.
Date Ended Current:	Not reported
Owner/Operator Address:	2302 A ST
Owner/Operator City,State,Zip:	TACOMA, WA 98402
Owner/Operator Telephone:	253-572-3822
Owner/Operator Telephone Ext:	Not reported
Owner/Operator Fax:	Not reported
Owner/Operator Email:	Not reported
Owner/Operator Indicator:	Operator
Owner/Operator Name:	HODGES, JOSH
Legal Status:	Private
Date Became Current:	Not reported

Map ID
Direction
Distance
Elevation

MAP FINDINGS

Site

Database(s)

EDR ID Number
EPA ID Number

SME CORP (Continued)

1000659001

Date Ended Current: Not reported
Owner/Operator Address: 2302 A ST
Owner/Operator City,State,Zip: TACOMA, WA 98402
Owner/Operator Telephone: 253-572-3822
Owner/Operator Telephone Ext: Not reported
Owner/Operator Fax: Not reported
Owner/Operator Email: Not reported

Historic Generators:

Receive Date: 2010-03-13 00:00:00.0
Handler Name: SME CORP
Federal Waste Generator Description: Not a generator, verified
State District Owner: WA
Large Quantity Handler of Universal Waste: No
Recognized Trader Importer: No
Recognized Trader Exporter: No
Spent Lead Acid Battery Importer: No
Spent Lead Acid Battery Exporter: No
Current Record: No
Non Storage Recycler Activity: Not reported
Electronic Manifest Broker: Not reported

Receive Date: 2010-03-13 00:00:00.0
Handler Name: SME CORP
Federal Waste Generator Description: Not a generator, verified
State District Owner: WA
Large Quantity Handler of Universal Waste: No
Recognized Trader Importer: No
Recognized Trader Exporter: No
Spent Lead Acid Battery Importer: No
Spent Lead Acid Battery Exporter: No
Current Record: No
Non Storage Recycler Activity: Not reported
Electronic Manifest Broker: Not reported

Receive Date: 2017-11-06 00:00:00.0
Handler Name: SME CORP
Federal Waste Generator Description: Not a generator, verified
State District Owner: WA
Large Quantity Handler of Universal Waste: No
Recognized Trader Importer: No
Recognized Trader Exporter: No
Spent Lead Acid Battery Importer: No
Spent Lead Acid Battery Exporter: No
Current Record: No
Non Storage Recycler Activity: No
Electronic Manifest Broker: No

Receive Date: 2017-11-06 00:00:00.0
Handler Name: SME CORP
Federal Waste Generator Description: Not a generator, verified
State District Owner: WA
Large Quantity Handler of Universal Waste: No
Recognized Trader Importer: No
Recognized Trader Exporter: No
Spent Lead Acid Battery Importer: No
Spent Lead Acid Battery Exporter: No

Map ID
Direction
Distance
Elevation

MAP FINDINGS

Site

Database(s)

EDR ID Number
EPA ID Number

SME CORP (Continued)

1000659001

Current Record:	Yes
Non Storage Recycler Activity:	Not reported
Electronic Manifest Broker:	Not reported
Receive Date:	1993-12-31 00:00:00.0
Handler Name:	SME CORP
Federal Waste Generator Description:	Large Quantity Generator
State District Owner:	WA
Large Quantity Handler of Universal Waste:	No
Recognized Trader Importer:	No
Recognized Trader Exporter:	No
Spent Lead Acid Battery Importer:	No
Spent Lead Acid Battery Exporter:	No
Current Record:	No
Non Storage Recycler Activity:	Not reported
Electronic Manifest Broker:	Not reported
Receive Date:	1994-01-01 00:00:00.0
Handler Name:	SME CORP
Federal Waste Generator Description:	Not a generator, verified
State District Owner:	WA
Large Quantity Handler of Universal Waste:	No
Recognized Trader Importer:	No
Recognized Trader Exporter:	No
Spent Lead Acid Battery Importer:	No
Spent Lead Acid Battery Exporter:	No
Current Record:	No
Non Storage Recycler Activity:	Not reported
Electronic Manifest Broker:	Not reported
Receive Date:	1997-04-09 00:00:00.0
Handler Name:	SME CORP
Federal Waste Generator Description:	Conditionally Exempt Small Quantity Generator
State District Owner:	WA
Large Quantity Handler of Universal Waste:	No
Recognized Trader Importer:	No
Recognized Trader Exporter:	No
Spent Lead Acid Battery Importer:	No
Spent Lead Acid Battery Exporter:	No
Current Record:	No
Non Storage Recycler Activity:	Not reported
Electronic Manifest Broker:	Not reported
Receive Date:	1997-05-29 00:00:00.0
Handler Name:	SME CORP
Federal Waste Generator Description:	Conditionally Exempt Small Quantity Generator
State District Owner:	WA
Large Quantity Handler of Universal Waste:	No
Recognized Trader Importer:	No
Recognized Trader Exporter:	No
Spent Lead Acid Battery Importer:	No
Spent Lead Acid Battery Exporter:	No
Current Record:	No
Non Storage Recycler Activity:	Not reported
Electronic Manifest Broker:	Not reported
Receive Date:	1997-12-29 00:00:00.0

Map ID
Direction
Distance
Elevation

MAP FINDINGS

Site

Database(s)

EDR ID Number
EPA ID Number

SME CORP (Continued)

1000659001

Handler Name: SME CORP
Federal Waste Generator Description: Conditionally Exempt Small Quantity Generator
State District Owner: WA
Large Quantity Handler of Universal Waste: No
Recognized Trader Importer: No
Recognized Trader Exporter: No
Spent Lead Acid Battery Importer: No
Spent Lead Acid Battery Exporter: No
Current Record: No
Non Storage Recycler Activity: Not reported
Electronic Manifest Broker: Not reported

Receive Date: 1999-01-25 00:00:00.0
Handler Name: SME CORP
Federal Waste Generator Description: Conditionally Exempt Small Quantity Generator
State District Owner: WA
Large Quantity Handler of Universal Waste: No
Recognized Trader Importer: No
Recognized Trader Exporter: No
Spent Lead Acid Battery Importer: No
Spent Lead Acid Battery Exporter: No
Current Record: No
Non Storage Recycler Activity: Not reported
Electronic Manifest Broker: Not reported

Receive Date: 1999-12-20 00:00:00.0
Handler Name: SME CORP
Federal Waste Generator Description: Conditionally Exempt Small Quantity Generator
State District Owner: WA
Large Quantity Handler of Universal Waste: No
Recognized Trader Importer: No
Recognized Trader Exporter: No
Spent Lead Acid Battery Importer: No
Spent Lead Acid Battery Exporter: No
Current Record: No
Non Storage Recycler Activity: Not reported
Electronic Manifest Broker: Not reported

Receive Date: 2001-01-04 00:00:00.0
Handler Name: SME CORP
Federal Waste Generator Description: Conditionally Exempt Small Quantity Generator
State District Owner: WA
Large Quantity Handler of Universal Waste: No
Recognized Trader Importer: No
Recognized Trader Exporter: No
Spent Lead Acid Battery Importer: No
Spent Lead Acid Battery Exporter: No
Current Record: No
Non Storage Recycler Activity: Not reported
Electronic Manifest Broker: Not reported

Receive Date: 2002-02-04 00:00:00.0
Handler Name: SME CORP
Federal Waste Generator Description: Conditionally Exempt Small Quantity Generator
State District Owner: WA
Large Quantity Handler of Universal Waste: No
Recognized Trader Importer: No

Map ID
Direction
Distance
Elevation

MAP FINDINGS

Site

Database(s)

EDR ID Number
EPA ID Number

SME CORP (Continued)

1000659001

Recognized Trader Exporter: No
Spent Lead Acid Battery Importer: No
Spent Lead Acid Battery Exporter: No
Current Record: No
Non Storage Recycler Activity: Not reported
Electronic Manifest Broker: Not reported

Receive Date: 2003-01-18 00:00:00.0
Handler Name: SME CORP
Federal Waste Generator Description: Conditionally Exempt Small Quantity Generator
State District Owner: WA
Large Quantity Handler of Universal Waste: No
Recognized Trader Importer: No
Recognized Trader Exporter: No
Spent Lead Acid Battery Importer: No
Spent Lead Acid Battery Exporter: No
Current Record: No
Non Storage Recycler Activity: Not reported
Electronic Manifest Broker: Not reported

Receive Date: 2004-03-01 00:00:00.0
Handler Name: SME CORP
Federal Waste Generator Description: Conditionally Exempt Small Quantity Generator
State District Owner: WA
Large Quantity Handler of Universal Waste: No
Recognized Trader Importer: No
Recognized Trader Exporter: No
Spent Lead Acid Battery Importer: No
Spent Lead Acid Battery Exporter: No
Current Record: No
Non Storage Recycler Activity: Not reported
Electronic Manifest Broker: Not reported

Receive Date: 2005-02-15 00:00:00.0
Handler Name: SME CORP
Federal Waste Generator Description: Conditionally Exempt Small Quantity Generator
State District Owner: WA
Large Quantity Handler of Universal Waste: No
Recognized Trader Importer: No
Recognized Trader Exporter: No
Spent Lead Acid Battery Importer: No
Spent Lead Acid Battery Exporter: No
Current Record: No
Non Storage Recycler Activity: Not reported
Electronic Manifest Broker: Not reported

Receive Date: 2009-04-09 00:00:00.0
Handler Name: SME CORP
Federal Waste Generator Description: Not a generator, verified
State District Owner: WA
Large Quantity Handler of Universal Waste: No
Recognized Trader Importer: No
Recognized Trader Exporter: No
Spent Lead Acid Battery Importer: No
Spent Lead Acid Battery Exporter: No
Current Record: No
Non Storage Recycler Activity: Not reported

Map ID
Direction
Distance
Elevation

MAP FINDINGS

Site

Database(s)

EDR ID Number
EPA ID Number

SME CORP (Continued)

1000659001

Electronic Manifest Broker:	Not reported
Receive Date:	2009-04-09 00:00:00.0
Handler Name:	SME CORP
Federal Waste Generator Description:	Not a generator, verified
State District Owner:	WA
Large Quantity Handler of Universal Waste:	No
Recognized Trader Importer:	No
Recognized Trader Exporter:	No
Spent Lead Acid Battery Importer:	No
Spent Lead Acid Battery Exporter:	No
Current Record:	No
Non Storage Recycler Activity:	Not reported
Electronic Manifest Broker:	Not reported
Receive Date:	2009-04-09 00:00:00.0
Handler Name:	SME CORP
Federal Waste Generator Description:	Not a generator, verified
State District Owner:	WA
Large Quantity Handler of Universal Waste:	No
Recognized Trader Importer:	No
Recognized Trader Exporter:	No
Spent Lead Acid Battery Importer:	No
Spent Lead Acid Battery Exporter:	No
Current Record:	No
Non Storage Recycler Activity:	Not reported
Electronic Manifest Broker:	Not reported
Receive Date:	2009-04-09 00:00:00.0
Handler Name:	SME CORP
Federal Waste Generator Description:	Not a generator, verified
State District Owner:	WA
Large Quantity Handler of Universal Waste:	No
Recognized Trader Importer:	No
Recognized Trader Exporter:	No
Spent Lead Acid Battery Importer:	No
Spent Lead Acid Battery Exporter:	No
Current Record:	No
Non Storage Recycler Activity:	Not reported
Electronic Manifest Broker:	Not reported
Receive Date:	2010-03-13 00:00:00.0
Handler Name:	SME CORP
Federal Waste Generator Description:	Not a generator, verified
State District Owner:	WA
Large Quantity Handler of Universal Waste:	No
Recognized Trader Importer:	No
Recognized Trader Exporter:	No
Spent Lead Acid Battery Importer:	No
Spent Lead Acid Battery Exporter:	No
Current Record:	No
Non Storage Recycler Activity:	Not reported
Electronic Manifest Broker:	Not reported
Receive Date:	2014-04-15 00:00:00.0
Handler Name:	SME CORP
Federal Waste Generator Description:	Not a generator, verified

Map ID
Direction
Distance
Elevation

MAP FINDINGS

Site

Database(s)

EDR ID Number
EPA ID Number

SME CORP (Continued)

1000659001

State District Owner: WA
Large Quantity Handler of Universal Waste: No
Recognized Trader Importer: No
Recognized Trader Exporter: No
Spent Lead Acid Battery Importer: No
Spent Lead Acid Battery Exporter: No
Current Record: No
Non Storage Recycler Activity: Not reported
Electronic Manifest Broker: Not reported

Receive Date: 1993-09-01 00:00:00.0
Handler Name: SME CORP.
Federal Waste Generator Description: Large Quantity Generator
State District Owner: Not reported
Large Quantity Handler of Universal Waste: No
Recognized Trader Importer: No
Recognized Trader Exporter: No
Spent Lead Acid Battery Importer: No
Spent Lead Acid Battery Exporter: No
Current Record: No
Non Storage Recycler Activity: Not reported
Electronic Manifest Broker: Not reported

Receive Date: 1994-02-25 00:00:00.0
Handler Name: SME CORPORATION
Federal Waste Generator Description: Large Quantity Generator
State District Owner: Not reported
Large Quantity Handler of Universal Waste: No
Recognized Trader Importer: No
Recognized Trader Exporter: No
Spent Lead Acid Battery Importer: No
Spent Lead Acid Battery Exporter: No
Current Record: No
Non Storage Recycler Activity: Not reported
Electronic Manifest Broker: Not reported

Receive Date: 2003-12-31 00:00:00.0
Handler Name: SME CORP
Federal Waste Generator Description: Not a generator, verified
State District Owner: WA
Large Quantity Handler of Universal Waste: No
Recognized Trader Importer: No
Recognized Trader Exporter: No
Spent Lead Acid Battery Importer: No
Spent Lead Acid Battery Exporter: No
Current Record: No
Non Storage Recycler Activity: Not reported
Electronic Manifest Broker: Not reported

List of NAICS Codes and Descriptions:

NAICS Code: 23599
NAICS Description: ALL OTHER SPECIAL TRADE CONTRACTORS

NAICS Code: 23829
NAICS Description: OTHER BUILDING EQUIPMENT CONTRACTORS

NAICS Code: 238290

Map ID
Direction
Distance
Elevation

MAP FINDINGS

Site

Database(s)

EDR ID Number
EPA ID Number

SME CORP (Continued)

1000659001

NAICS Description: OTHER BUILDING EQUIPMENT CONTRACTORS
NAICS Code: 56172
NAICS Description: JANITORIAL SERVICES

Facility Has Received Notices of Violation:

Found Violation: Yes
Agency Which Determined Violation: State
Violation Short Description: Generators - General
Date Violation was Determined: 1995-12-01 00:00:00.0
Actual Return to Compliance Date: 1995-12-01 00:00:00.0
Return to Compliance Qualifier: Observed
Violation Responsible Agency: State
Scheduled Compliance Date: 1995-12-01 00:00:00.0
Enforcement Identifier: 01
Date of Enforcement Action: 1995-12-01 00:00:00.0
Enforcement Responsible Agency: State
Enforcement Docket Number: Not reported
Enforcement Attorney: R0
Corrective Action Component: No
Appeal Initiated Date: Not reported
Appeal Resolution Date: Not reported
Disposition Status Date: Not reported
Disposition Status: Not reported
Disposition Status Description: Not reported
Consent/Final Order Sequence Number: Not reported
Consent/Final Order Respondent Name: Not reported
Consent/Final Order Lead Agency: Not reported
Enforcement Type: WRITTEN INFORMAL
Enforcement Responsible Person: WALAB
Enforcement Responsible Sub-Organization: SW
SEP Sequence Number: Not reported
SEP Expenditure Amount: Not reported
SEP Scheduled Completion Date: Not reported
SEP Actual Date: Not reported
SEP Defaulted Date: Not reported
SEP Type: Not reported
SEP Type Description: Not reported
Proposed Amount: Not reported
Final Monetary Amount: Not reported
Paid Amount: Not reported
Final Count: Not reported
Final Amount: Not reported

Found Violation: Yes
Agency Which Determined Violation: State
Violation Short Description: Generators - General
Date Violation was Determined: 1995-12-01 00:00:00.0
Actual Return to Compliance Date: 1996-01-01 00:00:00.0
Return to Compliance Qualifier: Observed
Violation Responsible Agency: State
Scheduled Compliance Date: 1996-01-01 00:00:00.0
Enforcement Identifier: 01
Date of Enforcement Action: 1995-12-01 00:00:00.0
Enforcement Responsible Agency: State
Enforcement Docket Number: Not reported
Enforcement Attorney: R0

Map ID
Direction
Distance
Elevation

MAP FINDINGS

Site

Database(s)

EDR ID Number
EPA ID Number

SME CORP (Continued)

1000659001

Corrective Action Component: No
Appeal Initiated Date: Not reported
Appeal Resolution Date: Not reported
Disposition Status Date: Not reported
Disposition Status: Not reported
Disposition Status Description: Not reported
Consent/Final Order Sequence Number: Not reported
Consent/Final Order Respondent Name: Not reported
Consent/Final Order Lead Agency: Not reported
Enforcement Type: WRITTEN INFORMAL
Enforcement Responsible Person: WALAB
Enforcement Responsible Sub-Organization: SW
SEP Sequence Number: Not reported
SEP Expenditure Amount: Not reported
SEP Scheduled Completion Date: Not reported
SEP Actual Date: Not reported
SEP Defaulted Date: Not reported
SEP Type: Not reported
SEP Type Description: Not reported
Proposed Amount: Not reported
Final Monetary Amount: Not reported
Paid Amount: Not reported
Final Count: Not reported
Final Amount: Not reported

Evaluation Action Summary:

Evaluation Date: 1995-12-01 00:00:00.0
Evaluation Responsible Agency: State
Found Violation: Yes
Evaluation Type Description: COMPLIANCE EVALUATION INSPECTION ON-SITE
Evaluation Responsible Person Identifier: WALAB
Evaluation Responsible Sub-Organization: SW
Actual Return to Compliance Date: 1995-12-01 00:00:00.0
Scheduled Compliance Date: 1995-12-01 00:00:00.0
Date of Request: Not reported
Date Response Received: Not reported
Request Agency: Not reported
Former Citation: Not reported

Evaluation Date: 1995-12-01 00:00:00.0
Evaluation Responsible Agency: State
Found Violation: Yes
Evaluation Type Description: COMPLIANCE EVALUATION INSPECTION ON-SITE
Evaluation Responsible Person Identifier: WALAB
Evaluation Responsible Sub-Organization: SW
Actual Return to Compliance Date: 1996-01-01 00:00:00.0
Scheduled Compliance Date: 1996-01-01 00:00:00.0
Date of Request: Not reported
Date Response Received: Not reported
Request Agency: Not reported
Former Citation: Not reported

FINDS:

Registry ID: 110005361063

Map ID
Direction
Distance
Elevation

MAP FINDINGS

Site

Database(s)

EDR ID Number
EPA ID Number

SME CORP (Continued)

1000659001

Click Here:

Environmental Interest/Information System:

Washington Facility / Site Identification System (WA-FSIS) provides a means to query and display data maintained by the Washington Department of Ecology. This system contains key information for each facility/site that is currently, or has been, of interest to the Air Quality, Dam Safety, Hazardous Waste, Toxics Cleanup, and Water Quality Programs.

RCRAInfo is a national information system that supports the Resource Conservation and Recovery Act (RCRA) program through the tracking of events and activities related to facilities that generate, transport, and treat, store, or dispose of hazardous waste. RCRAInfo allows RCRA program staff to track the notification, permit, compliance, and corrective action activities required under RCRA.

HAZARDOUS WASTE BIENNIAL REPORTER

[Click this hyperlink](#) while viewing on your computer to access additional FINDS: detail in the EDR Site Report.

ECHO:

Envid: 1000659001
Registry ID: 110005361063
DFR URL: <http://echo.epa.gov/detailed-facility-report?fid=110005361063>
Name: SME CORP
Address: 311 E 26TH ST
City,State,Zip: TACOMA, WA 98421

WA MANIFEST:

Name: SME CORP
Address: 311 E 26TH ST
City,State,Zip: TACOMA, WA 98421-1308
Facility Address 2: Not reported
Facility ID: 82577212
EPA ID: WAD988486635
NAICS: 238290
State Waste Code Desc: Not reported
Federal Waste Code Desc: Not reported
Form Comm: Not reported
Data Year: 2009
Permit by Rule: False
Mailing Address 2: Not reported
Treatment by Generator: False
Mixed Radioactive Waste: False
Importer of Hazardous Waste: False
Immediate Recycler: False
Treatment/Storage/Disposal/Recycling Facility: False
Generator of Dangerous Fuel Waste: False
Generator Marketing to Burner: False
Other Marketers (i.e., blender, distributor, etc.): False
Utility Boiler Burner: False
Industry Boiler Burner: False
Industrial Furnace: False
Smelter Defferal: False
Universal Waste: Not reported
Off-Specification: Not reported
LN Address 2: Not reported

Map ID
Direction
Distance
Elevation

MAP FINDINGS

Site

Database(s)

EDR ID Number
EPA ID Number

SME CORP (Continued)

1000659001

Tax Reg #:	600025932
Business Type:	Service Station Maintenan
Mail Name:	SME Corp
Mailing Address:	2302 A ST
Mailing City,State,Zip:	TACOMA, WA 98402-2912
Legal Organization Name:	SME Corp
Legal Organization Type:	Private
Legal Contact:	Not reported
Legal Address:	2302 A ST
Legal Address 2:	Not reported
Legal City,State,Zip:	TACOMA, WA 98402-2912
Legal Phone Number:	(253)572-3822
Legal Effective Date:	04/16/1997
Land Organization Name:	Not reported
Land Organization Type:	Private
Land Contact:	Donald K Ruth
Land Address:	2302 A ST
Land City,State,Zip:	TACOMA, WA 98402-2912
Land Phone Number:	(253)572-3822
Operator Organization Name:	Not reported
Operator Organization Type:	Private
Operator:	Josh Hodges
Operator Address:	2302 A ST
Operator Address 2:	Not reported
Operator City,State,Zip:	TACOMA, WA 98402-2912
Operator Phone Number:	(253)572-3822
Operator Effective Date:	04/16/1997
Site Contact:	Josh Hodges
Site Contact Address:	2302 A ST
Contact City,State,Zip:	TACOMA, WA 98402-2912
Site Contact Phone Number:	253572-3822
Site Contact Email:	joshh@smecorp.com
Gen Status Code:	XQG
Monthly Generation:	False
Batch Generation:	False
One Time Generation:	False
Transport Own Waste:	False
Tranports Other Waste:	True
Recycler Onsite:	False
Transfer Facility:	False
Other Exemption:	Not reported
UW Battery Gen:	False
Used Oil Transporter:	False
Used Oil Transfer Facility:	False
Used Oil Processor:	False
Used Oil Refiner:	False
Used Oil Fuel Marketer Directs Shipments:	False
Used Oil Fuel Marketer Meets Specs:	False
Site Contact Address 2:	Not reported

MAP FINDINGS

Map ID			EDR ID Number
Direction			EPA ID Number
Distance			
Elevation	Site	Database(s)	

82 ENE 1/4-1/2 0.299 mi. 1578 ft.	DAIRY QUEEN 1112 PUYALLUP AVE TACOMA, WA 98421	WA ALLSITES	S109824631 N/A
--	---	--------------------	---------------------------------

Relative: Higher Actual: 23 ft.	ALLSITES: Name: DAIRY QUEEN Facility Id: 14648
--	---

R83 West 1/4-1/2 0.301 mi. 1587 ft.	TACOMA BIKE 309 PUYALLUP AVE TACOMA, WA 98421	WA ALLSITES	S109824525 N/A
--	--	--------------------	---------------------------------

Relative: Higher Actual: 30 ft.	Site 1 of 2 in cluster R ALLSITES: Name: TACOMA BIKE Facility Id: 21699
--	--

S84 ENE 1/4-1/2 0.301 mi. 1588 ft.	WP FULLER PROPERTY 1109 PUYALLUP AVE TACOMA, WA 98421	WA ALLSITES WA CSCSL NFA	S112339114 N/A
---	--	---	---------------------------------

Relative: Higher Actual: 21 ft.	Site 1 of 2 in cluster S ALLSITES: Name: WP FULLER PROPERTY FORMER Facility Id: 16761
--	--

CSCSL NFA:	Name: WP FULLER PROPERTY Address: 1109 PUYALLUP AVE City,State,Zip: TACOMA, WA 98421 Facility/Site Id: 16761 CS Id: 12038 NFA Date: 09/05/2013 Alternate Site Names: WP FULLER PROPERTY FORMER NFA Reason: NFA-Voluntary Cleanup Program Review Site Status: NFA Region: Southwest Contaminant Name: Petroleum-Gasoline Ground Water: Not reported Surface Water: Not reported Soil: Remediated-Below Sediment: Not reported Air: Not reported Bedrock: Not reported Latitude: 47.242005206 Longitude: -122.41866151
-------------------	---

MAP FINDINGS

Map ID
Direction
Distance
Elevation

Site

Database(s)

EDR ID Number
EPA ID Number

S85
ENE
1/4-1/2
0.301 mi.
1588 ft.

WP FULLER PROPERTY
1109 PUYALLUP AVE
TACOMA, WA 98421

Site 2 of 2 in cluster S

WA VCP **S124432814**
N/A

Relative:
Higher

Actual:
21 ft.

VCP:
Name: WP FULLER PROPERTY
Address: 1109 PUYALLUP AVE
City,State,Zip: TACOMA, WA 98421
edr_fstat: WA
edr_fzip: 98421
edr_fcnty: PIERCE
edr_zip: Not reported
Facility ID: 16761
VCP Status: Not reported
VCP: NFA
Ecology Status: Not reported
NFA Type: Not reported
Date NFA: 2013-09-05
Rank: Not reported
Cleanup Siteid: 12038
Contaminant Name: Petroleum-Gasoline
Soil: Remediated-Below

T86
WSW
1/4-1/2
0.306 mi.
1617 ft.

EDGE TECHNOLOGIES
314 E 26TH ST
TACOMA, WA 98421

Site 1 of 3 in cluster T

WA ALLSITES **S109823890**
N/A

Relative:
Higher

Actual:
72 ft.

ALLSITES:
Name: EDGE TECHNOLOGIES
Facility Id: 21372

T87
WSW
1/4-1/2
0.306 mi.
1617 ft.

TOD DRESSEL PRIVATE HOME
306 308 314 E 26TH STREET
TACOMA, WA 98421

Site 2 of 3 in cluster T

WA ALLSITES **S111769901**
WA CSCSL NFA **N/A**
WA MANIFEST

Relative:
Higher

Actual:
72 ft.

ALLSITES:
Name: DRESSEL PROPERTY
Facility Id: 22853

CSCSL NFA:
Name: DRESSEL PROPERTY
Address: 306 308 314 E 26TH STREET
City,State,Zip: TACOMA, WA 98421
Facility/Site Id: 22853
CS Id: 11844
NFA Date: 07/26/2017
Alternate Site Names: Not reported
NFA Reason: NFA-Voluntary Cleanup Program Review
Site Status: NFA
Region: Southwest
Contaminant Name: Arsenic
Ground Water: Remediated-Below

Map ID
Direction
Distance
Elevation

MAP FINDINGS

Site

Database(s)

EDR ID Number
EPA ID Number

TOD DRESSEL PRIVATE HOME (Continued)

S111769901

Surface Water: Not reported
Soil: Not reported
Sediment: Not reported
Air: Not reported
Bedrock: Not reported
Latitude: 47.2383
Longitude: -122.42991389

Name: DRESSEL PROPERTY
Address: 306 308 314 E 26TH STREET
City,State,Zip: TACOMA, WA 98421
Facility/Site Id: 22853
CS Id: 11844
NFA Date: 07/26/2017
Alternate Site Names: Not reported
NFA Reason: NFA-Voluntary Cleanup Program Review
Site Status: NFA
Region: Southwest
Contaminant Name: Lead
Ground Water: Remediated-Below
Surface Water: Not reported
Soil: Remediated-Below
Sediment: Not reported
Air: Not reported
Bedrock: Not reported
Latitude: 47.2383
Longitude: -122.42991389

Name: DRESSEL PROPERTY
Address: 306 308 314 E 26TH STREET
City,State,Zip: TACOMA, WA 98421
Facility/Site Id: 22853
CS Id: 11844
NFA Date: 07/26/2017
Alternate Site Names: Not reported
NFA Reason: NFA-Voluntary Cleanup Program Review
Site Status: NFA
Region: Southwest
Contaminant Name: Mercury
Ground Water: Remediated-Below
Surface Water: Not reported
Soil: Not reported
Sediment: Not reported
Air: Not reported
Bedrock: Not reported
Latitude: 47.2383
Longitude: -122.42991389

WA MANIFEST:

Name: TOD DRESSEL PRIVATE HOME
Address: 306 308 314 E 26TH STREET
City,State,Zip: TACOMA, WA 98421
Facility Address 2: Not reported
Facility ID: 22853
EPA ID: WAH000044630
NAICS: 814110
State Waste Code Desc: Not reported

Map ID
Direction
Distance
Elevation

MAP FINDINGS

Site

Database(s)

EDR ID Number
EPA ID Number

TOD DRESSEL PRIVATE HOME (Continued)

S111769901

Federal Waste Code Desc:	Not reported
Form Comm:	Not reported
Data Year:	2017
Permit by Rule:	False
Mailing Address 2:	Not reported
Treatment by Generator:	False
Mixed Radioactive Waste:	False
Importer of Hazardous Waste:	False
Immediate Recycler:	False
Treatment/Storage/Disposal/Recycling Facility:	False
Generator of Dangerous Fuel Waste:	False
Generator Marketing to Burner:	False
Other Marketers (i.e., blender, distributor, etc.):	False
Utility Boiler Burner:	False
Industry Boiler Burner:	False
Industrial Furnace:	False
Smelter Defferal:	False
Universal Waste:	Not reported
Off-Specification:	Not reported
LN Address 2:	Not reported
Tax Reg #:	601896033
Business Type:	Private Household
Mail Name:	Tod Dressel
Mailing Address:	8419 Landing Ln
Mailing City,State,Zip:	Port Orchard, WA 98367
Legal Organization Name:	Not reported
Legal Organization Type:	Private
Legal Contact:	Tod Dressel
Legal Address:	8419 Landing Ln
Legal Address 2:	Not reported
Legal City,State,Zip:	Port Orchard, WA 98367
Legal Phone Number:	253-627-4773
Legal Effective Date:	12/09/2010
Land Organization Name:	Not reported
Land Organization Type:	Private
Land Contact:	Tod Dressel
Land Address:	8419 Landing Ln
Land City,State,Zip:	Port Orchard, WA 98367
Land Phone Number:	253-627-4773
Operator Organization Name:	Not reported
Operator Organization Type:	Private
Operator:	Tod Dressel
Operator Address:	8419 Landing Ln
Operator Address 2:	Not reported
Operator City,State,Zip:	Port Orchard, WA 98367
Operator Phone Number:	253-627-4773
Operator Effective Date:	12/09/2010
Site Contact:	Tim Mullin
Site Contact Address:	20818 44th Ave Wa Site 190
Contact City,State,Zip:	Lynnwood, WA 98036
Site Contact Phone Number:	425-563-5609
Site Contact Email:	tcmullin@croworld.com
Gen Status Code:	XQG
Monthly Generation:	False
Batch Generation:	False
One Time Generation:	False
Transport Own Waste:	False

Map ID
Direction
Distance
Elevation

MAP FINDINGS

Site

Database(s)

EDR ID Number
EPA ID Number

TOD DRESSEL PRIVATE HOME (Continued)

S111769901

Tranports Other Waste:	False
Recycler Onsite:	False
Transfer Facility:	False
Other Exemption:	Not reported
UW Battery Gen:	False
Used Oil Transporter:	False
Used Oil Transfer Facility:	False
Used Oil Processor:	False
Used Oil Refiner:	False
Used Oil Fuel Marketer Directs Shipments:	False
Used Oil Fuel Marketer Meets Specs:	False
Site Contact Address 2:	Not reported
Name:	TOD DRESSEL PRIVATE HOME
Address:	306 308 314 E 26TH STREET
City,State,Zip:	TACOMA, WA 98421
Facility Address 2:	Not reported
Facility ID:	22853
EPA ID:	WAH000044630
NAICS:	814110
State Waste Code Desc:	Not reported
Federal Waste Code Desc:	Not reported
Form Comm:	Not reported
Data Year:	2016
Permit by Rule:	False
Mailing Address 2:	Not reported
Treatment by Generator:	False
Mixed Radioactive Waste:	False
Importer of Hazardous Waste:	False
Immediate Recycler:	False
Treatment/Storage/Disposal/Recycling Facility:	False
Generator of Dangerous Fuel Waste:	False
Generator Marketing to Burner:	False
Other Marketers (i.e., blender, distributor, etc.):	False
Utility Boiler Burner:	False
Industry Boiler Burner:	False
Industrial Furnace:	False
Smelter Defferal:	False
Universal Waste:	Not reported
Off-Specification:	Not reported
LN Address 2:	Not reported
Tax Reg #:	601896033
Business Type:	Private Household
Mail Name:	Tod Dressel
Mailing Address:	8419 Landing Ln
Mailing City,State,Zip:	Port Orchard, WA 98367
Legal Organization Name:	Not reported
Legal Organization Type:	Private
Legal Contact:	Tod Dressel
Legal Address:	8419 Landing Ln
Legal Address 2:	Not reported
Legal City,State,Zip:	Port Orchard, WA 98367
Legal Phone Number:	253-627-4773
Legal Effective Date:	12/09/2010
Land Organization Name:	Not reported
Land Organization Type:	Private
Land Contact:	Tod Dressel

Map ID
Direction
Distance
Elevation

MAP FINDINGS

Site

Database(s)

EDR ID Number
EPA ID Number

TOD DRESSEL PRIVATE HOME (Continued)

S111769901

Land Address:	8419 Landing Ln
Land City,State,Zip:	Port Orchard, WA 98367
Land Phone Number:	253-627-4773
Operator Organization Name:	Not reported
Operator Organization Type:	Private
Operator:	Tod Dressel
Operator Address:	8419 Landing Ln
Operator Address 2:	Not reported
Operator City,State,Zip:	Port Orchard, WA 98367
Operator Phone Number:	253-627-4773
Operator Effective Date:	12/09/2010
Site Contact:	Tim Mullin
Site Contact Address:	20818 44th Ave Wa Site 190
Contact City,State,Zip:	Lynnwood, WA 98036
Site Contact Phone Number:	425-563-5609
Site Contact Email:	tcmullin@croworld.com
Gen Status Code:	XQG
Monthly Generation:	False
Batch Generation:	False
One Time Generation:	False
Transport Own Waste:	False
Tranports Other Waste:	False
Recycler Onsite:	False
Transfer Facility:	False
Other Exemption:	Not reported
UW Battery Gen:	False
Used Oil Transporter:	False
Used Oil Transfer Facility:	False
Used Oil Processor:	False
Used Oil Refiner:	False
Used Oil Fuel Marketer Directs Shipments:	False
Used Oil Fuel Marketer Meets Specs:	False
Site Contact Address 2:	Not reported
Name:	TOD DRESSEL PRIVATE HOME
Address:	306 308 314 E 26TH STREET
City,State,Zip:	TACOMA, WA 98421
Facility Address 2:	Not reported
Facility ID:	22853
EPA ID:	WAH000044630
NAICS:	814110
State Waste Code Desc:	Not reported
Federal Waste Code Desc:	Not reported
Form Comm:	Not reported
Data Year:	2015
Permit by Rule:	False
Mailing Address 2:	Not reported
Treatment by Generator:	False
Mixed Radioactive Waste:	False
Importer of Hazardous Waste:	False
Immediate Recycler:	False
Treatment/Storage/Disposal/Recycling Facility:	False
Generator of Dangerous Fuel Waste:	False
Generator Marketing to Burner:	False
Other Marketers (i.e., blender, distributor, etc.):	False
Utility Boiler Burner:	False
Industry Boiler Burner:	False

Map ID
Direction
Distance
Elevation

MAP FINDINGS

Site

Database(s)

EDR ID Number
EPA ID Number

TOD DRESSEL PRIVATE HOME (Continued)

S111769901

Industrial Furnace:	False
Smelter Defferal:	False
Universal Waste:	Not reported
Off-Specification:	Not reported
LN Address 2:	Not reported
Tax Reg #:	601896033
Business Type:	Private Household
Mail Name:	Tod Dressel
Mailing Address:	8419 Landing Ln
Mailing City,State,Zip:	Port Orchard, WA 98367
Legal Organization Name:	Not reported
Legal Organization Type:	Private
Legal Contact:	Tod Dressel
Legal Address:	8419 Landing Ln
Legal Address 2:	Not reported
Legal City,State,Zip:	Port Orchard, WA 98367
Legal Phone Number:	253-627-4773
Legal Effective Date:	12/09/2010
Land Organization Name:	Not reported
Land Organization Type:	Private
Land Contact:	Tod Dressel
Land Address:	8419 Landing Ln
Land City,State,Zip:	Port Orchard, WA 98367
Land Phone Number:	253-627-4773
Operator Organization Name:	Not reported
Operator Organization Type:	Private
Operator:	Tod Dressel
Operator Address:	8419 Landing Ln
Operator Address 2:	Not reported
Operator City,State,Zip:	Port Orchard, WA 98367
Operator Phone Number:	253-627-4773
Operator Effective Date:	12/09/2010
Site Contact:	Tim Mullin
Site Contact Address:	20818 44th Ave Wa Site 190
Contact City,State,Zip:	Lynnwood, WA 98036
Site Contact Phone Number:	425-563-5609
Site Contact Email:	tcmullin@croworld.com
Gen Status Code:	XQG
Monthly Generation:	False
Batch Generation:	False
One Time Generation:	False
Transport Own Waste:	False
Tranports Other Waste:	False
Recycler Onsite:	False
Transfer Facility:	False
Other Exemption:	Not reported
UW Battery Gen:	False
Used Oil Transporter:	False
Used Oil Transfer Facility:	False
Used Oil Processor:	False
Used Oil Refiner:	False
Used Oil Fuel Marketer Directs Shipments:	False
Used Oil Fuel Marketer Meets Specs:	False
Site Contact Address 2:	Not reported
Name:	TOD DRESSEL PRIVATE HOME
Address:	306 308 314 E 26TH STREET

Map ID
Direction
Distance
Elevation

MAP FINDINGS

Site

Database(s)

EDR ID Number
EPA ID Number

TOD DRESSEL PRIVATE HOME (Continued)

S111769901

City,State,Zip:	TACOMA, WA 98421
Facility Address 2:	Not reported
Facility ID:	22853
EPA ID:	WAH000044630
NAICS:	814110
State Waste Code Desc:	Not reported
Federal Waste Code Desc:	Not reported
Form Comm:	Not reported
Data Year:	2014
Permit by Rule:	False
Mailing Address 2:	Not reported
Treatment by Generator:	False
Mixed Radioactive Waste:	False
Importer of Hazardous Waste:	False
Immediate Recycler:	False
Treatment/Storage/Disposal/Recycling Facility:	False
Generator of Dangerous Fuel Waste:	False
Generator Marketing to Burner:	False
Other Marketers (i.e., blender, distributor, etc.):	False
Utility Boiler Burner:	False
Industry Boiler Burner:	False
Industrial Furnace:	False
Smelter Defferal:	False
Universal Waste:	Not reported
Off-Specification:	Not reported
LN Address 2:	Not reported
Tax Reg #:	601896033
Business Type:	Private Household
Mail Name:	Tod Dressel
Mailing Address:	8419 Landing Ln
Mailing City,State,Zip:	Port Orchard, WA 98367
Legal Organization Name:	Not reported
Legal Organization Type:	Private
Legal Contact:	Tod Dressel
Legal Address:	8419 Landing Ln
Legal Address 2:	Not reported
Legal City,State,Zip:	Port Orchard, WA 98367
Legal Phone Number:	253-627-4773
Legal Effective Date:	12/09/2010
Land Organization Name:	Not reported
Land Organization Type:	Private
Land Contact:	Tod Dressel
Land Address:	8419 Landing Ln
Land City,State,Zip:	Port Orchard, WA 98367
Land Phone Number:	253-627-4773
Operator Organization Name:	Not reported
Operator Organization Type:	Private
Operator:	Tod Dressel
Operator Address:	8419 Landing Ln
Operator Address 2:	Not reported
Operator City,State,Zip:	Port Orchard, WA 98367
Operator Phone Number:	253-627-4773
Operator Effective Date:	12/09/2010
Site Contact:	Tim Mullin
Site Contact Address:	20818 44th Ave Wa Site 190
Contact City,State,Zip:	Lynnwood, WA 98036
Site Contact Phone Number:	425-563-5609

Map ID
Direction
Distance
Elevation

MAP FINDINGS

Site

Database(s)

EDR ID Number
EPA ID Number

TOD DRESSEL PRIVATE HOME (Continued)

S111769901

Site Contact Email:	tcmullin@croworld.com
Gen Status Code:	XQG
Monthly Generation:	False
Batch Generation:	False
One Time Generation:	False
Transport Own Waste:	False
Tranports Other Waste:	False
Recycler Onsite:	False
Transfer Facility:	False
Other Exemption:	Not reported
UW Battery Gen:	False
Used Oil Transporter:	False
Used Oil Transfer Facility:	False
Used Oil Processor:	False
Used Oil Refiner:	False
Used Oil Fuel Marketer Directs Shipments:	False
Used Oil Fuel Marketer Meets Specs:	False
Site Contact Address 2:	Not reported

T88
WSW
1/4-1/2
0.306 mi.
1617 ft.

DRESSEL PROPERTY
306 308 314 E 26TH STREET
TACOMA, WA 98421

WA VCP S124433282
N/A

Site 3 of 3 in cluster T

Relative:
Higher

VCP:

Actual:
72 ft.

Name:	DRESSEL PROPERTY
Address:	306 308 314 E 26TH STREET
City,State,Zip:	TACOMA, WA 98421
edr_fstat:	WA
edr_fzip:	98421
edr_fcnty:	PIERCE
edr_zip:	Not reported
Facility ID:	22853
VCP Status:	Not reported
VCP:	NFA
Ecology Status:	Not reported
NFA Type:	Not reported
Date NFA:	2017-07-26
Rank:	Not reported
Cleanup Siteid:	11844
Contaminant Name:	Arsenic
Soil:	Not reported

Name:	DRESSEL PROPERTY
Address:	306 308 314 E 26TH STREET
City,State,Zip:	TACOMA, WA 98421
edr_fstat:	WA
edr_fzip:	98421
edr_fcnty:	PIERCE
edr_zip:	Not reported
Facility ID:	22853
VCP Status:	Not reported
VCP:	NFA
Ecology Status:	Not reported
NFA Type:	Not reported
Date NFA:	2017-07-26
Rank:	Not reported

Map ID
Direction
Distance
Elevation

MAP FINDINGS

Site

Database(s)

EDR ID Number
EPA ID Number

DRESSEL PROPERTY (Continued)

S124433282

Cleanup Siteid: 11844
Contaminant Name: Lead
Soil: Remediated-Below

Name: DRESSEL PROPERTY
Address: 306 308 314 E 26TH STREET
City,State,Zip: TACOMA, WA 98421
edr_fstat: WA
edr_fzip: 98421
edr_fcnty: PIERCE
edr_zip: Not reported
Facility ID: 22853
VCP Status: Not reported
VCP: NFA
Ecology Status: Not reported
NFA Type: Not reported
Date NFA: 2017-07-26
Rank: Not reported
Cleanup Siteid: 11844
Contaminant Name: Mercury
Soil: Not reported

89
East
1/4-1/2
0.310 mi.
1636 ft.

REP ELELCTRIC INC
1121 E 26TH ST
TACOMA, WA 98421

WA ALLSITES **S109824018**
N/A

Relative:
Higher
Actual:
55 ft.

ALLSITES:
Name: REP ELELCTRIC INC
Facility Id: 4793

U90
WNW
1/4-1/2
0.311 mi.
1641 ft.

BERG SCAFFOLDING CO
2130 E D ST
TACOMA, WA 98421
Site 1 of 5 in cluster U

WA UST **U004051479**
WA ALLSITES **N/A**
WA NPDES

Relative:
Lower
Actual:
16 ft.

UST:
Name: BERG SCAFFOLDING CO
Address: 2130 E D ST
City: TACOMA
Zip: 98421
Facility ID: 8525915
Site Id: 619221
UBI: Not reported
Phone Number: Not reported
Decimal Latitude: 47.243009
Decimal Longitude: -122.430162

Tank Name: 1
Tag Number: Not reported
Tank Status: Removed
Tank Status Date: 08/17/2006
Tank Install Date: Not reported
Tank Closure Date: 09/11/2006

Map ID
Direction
Distance
Elevation

MAP FINDINGS

Site

Database(s)

EDR ID Number
EPA ID Number

BERG SCAFFOLDING CO (Continued)

U004051479

Capacity Range: 111 TO 1,100 Gallons
Tank Permit Expiration Date: Not reported
Tank Upgrade Date: Not reported
Tank Spill Prevention: Not reported
Tank Overfill Prevention: Not reported
Tank Material: Not reported
Tank Construction: Not reported
Tank Tightness Test: Not reported
Tank Corrosion Protection: Not reported
Tank Manifold: Not reported
Tank Release Detection: Not reported
Tank SFC Type: Not reported
Pipe Material: Not reported
Pipe Construction: Not reported
Pipe Primary Release Detection: Not reported
Pipe Second Release Detection: Not reported
Pipe Corrosion Protection: Not reported
Pipe Pumping System: Not reported
Responsible Unit: Southwest
Dispencer/Pump SFC Type: Not reported

ALLSITES:

Name: BERG SCAFFOLDING CO
Facility Id: 8525915

NPDES:

Name: BERG SCAFFOLDING
Address: 2130 EAST D ST -
City,State,Zip: TACOMA, WA 98421
Facility Status: Active
Facility Type: Industrial SW GP
Admin Region: Headquarters
Date Issued: 11/20/2019
Latitude: 47.24300900
Longitude: -122.430162
Permit ID: WAR011734
Permit Version: 2
Permit Status: Active
Permit SubStatus: Coverage Issued
Ecology Contact: Paul Stasch
WRIA: Puyallup-White
Permit Expiration Date: 12/31/2024
Effective Date: 01/01/2020
Days to Expiration: -1632

U91
WNW
1/4-1/2
0.311 mi.
1641 ft.

BRLF-06: AMERICAN PLATING
2130 EAST D STREET
TACOMA, WA 98421
Site 2 of 5 in cluster U

US BROWNFIELDS **1023619239**
FINDS **N/A**

Relative:
Lower

US BROWNFIELDS:

Actual:
16 ft.

Name: BRLF-06: AMERICAN PLATING
Address: 2130 EAST D STREET
City,State,Zip: TACOMA, WA 98421
Recipient Name: Tacoma, City of
Grant Type: Assessment

Map ID
Direction
Distance
Elevation

MAP FINDINGS

Site

Database(s)

EDR ID Number
EPA ID Number

BRLF-06: AMERICAN PLATING (Continued)

1023619239

Property Number: 8950001761
Parcel size: 1.72
Latitude: 47.24255
Longitude: -122.4305531
HCM Label: Address Matching-House Number
Map Scale: -
Point of Reference: Entrance Point of a Facility or Station
Highlights: Approximately half an acre was turned into a linear park. The remaining portion of the property is pending development of a boat house. Thea-Foss Development Authority is currently working with a citizen's group to raise the funds to build the boathouse. Once built, it will promote canoeing and kayaking on Commencement Bay. Updated 10-22-2015: FWDA will begin public planning for the conversion of the entire site to a park late this fall. Pierce Assessor records shows the property is leased to BIL-JAX Scaffolding business.
Datum: North American Datum of 1983
Acres Property ID: 14353
IC Data Access: -
Start Date: -
Redev Completion Date: -
Completed Date: -
Acres Cleaned Up: -
Cleanup Funding: -
Cleanup Funding Source: -
Assessment Funding: -
Assessment Funding Source: -
Redevelopment Funding: -
Redev. Funding Source: -
Redev. Funding Entity Name: -
Redevelopment Start Date: -
Assessment Funding Entity: -
Cleanup Funding Entity: -
Grant Type: Hazardous
Accomplishment Type: -
Accomplishment Count: -
Cooperative Agreement Number: 86601
Start Date: -
Ownership Entity: Government
Completion Date: -
Current Owner: Foss Waterway Development Authority
Did Owner Change: N
Cleanup Required: Y
Video Available: N
Photo Available: N
Institutional Controls Required: N
IC Category Proprietary Controls: -
IC Cat. Info. Devices: -
IC Cat. Gov. Controls: -
IC Cat. Enforcement Permit Tools: -
IC in place date: -
IC in place: -
State/tribal program date: 12/30/2003
State/tribal program ID: 1202
State/tribal NFA date: 12/22/2011
Air cleaned: -
Asbestos found: -

Map ID
 Direction
 Distance
 Elevation

MAP FINDINGS

Site

Database(s)

EDR ID Number
 EPA ID Number

BRLF-06: AMERICAN PLATING (Continued)

1023619239

Asbestos cleaned:	-
Controlled substance found:	-
Controlled substance cleaned:	-
Drinking water affected:	-
Drinking water cleaned:	-
Groundwater affected:	-
Groundwater cleaned:	-
Lead contaminant found:	Y
Lead cleaned up:	Y
No media affected:	-
Unknown media affected:	-
Other cleaned up:	-
Other metals found:	Y
Other metals cleaned:	Y
Other contaminants found:	-
Other contaminants found description:	-
PAHs found:	-
PAHs cleaned up:	-
PCBs found:	-
PCBs cleaned up:	-
Petro products found:	-
Petro products cleaned:	-
Sediments found:	-
Sediments cleaned:	-
Soil affected:	Y
Soil cleaned up:	Y
Surface water cleaned:	-
VOCs found:	-
VOCs cleaned:	-
Cleanup other description:	-
Num. of cleanup and re-dev. jobs:	-
Past use greenspace acreage:	1.5
Past use residential acreage:	-
Surface Water:	-
Past use commercial acreage:	-
Past use industrial acreage:	-
Future use greenspace acreage:	-
Future use residential acreage:	-
Future use commercial acreage:	1.72
Future use industrial acreage:	-
Superfund Fed. landowner flag:	-
Arsenic cleaned up:	-
Cadmium cleaned up:	Y
Chromium cleaned up:	Y
Copper cleaned up:	Y
Iron cleaned up:	-
mercury cleaned up:	-
Nickel Cleaned Up:	-
No clean up:	-
Pesticides cleaned up:	-
Selenium cleaned up:	-
SVOCs cleaned up:	-
Unknown clean up:	-
Arsenic contaminant found:	-
Cadmium contaminant found:	Y
Chromium contaminant found:	Y
Copper contaminant found:	Y

Map ID
 Direction
 Distance
 Elevation

MAP FINDINGS

Site

Database(s)

EDR ID Number
 EPA ID Number

BRLF-06: AMERICAN PLATING (Continued)

1023619239

Iron contaminant found:	-
Mercury contaminant found:	-
Nickel contaminant found:	-
No contaminant found:	-
Pesticides contaminant found:	-
Selenium contaminant found:	-
SVOCs contaminant found:	-
Unknown contaminant found:	-
Future Use: Multistory	-
Media affected Bluiding Material:	-
Media affected indoor air:	-
Building material media cleaned up:	-
Indoor air media cleaned up:	-
Unknown media cleaned up:	-
Past Use: Multistory	-
Property Description:	Prior to 1955, the site was used for boat building. From 1955 to 1986 it was a plating factory. They specialized in polished copper, nickel and bright chrome finishes. The facility was operation from 1976 to 1986 when operations ceased and the business filed for bankruptcy. The City of Tacoma acquired the property in the late 1980s. In 2002 the buildings on the property was demolished and removed from the site. The site sat vacant ever since.
Below Poverty Number:	119
Below Poverty Percent:	13.48
Meidan Income:	11672
Meidan Income Number:	227
Meidan Income Percent:	25.71
Vacant Housing Number:	175
Vacant Housing Percent:	24.51
Unemployed Number:	49
Unemployed Percent:	5.55
Name:	BRLF-06: AMERICAN PLATING
Address:	2130 EAST D STREET
City,State,Zip:	TACOMA, WA 98421
Recipient Name:	Washington Department of Commerce
Grant Type:	BCRLF
Property Number:	8950001761
Parcel size:	1.72
Latitude:	47.24255
Longitude:	-122.4305531
HCM Label:	Address Matching-House Number
Map Scale:	-
Point of Reference:	Entrance Point of a Facility or Station
Highlights:	Approximately half an acre was turned into a linear park. The remaining portion of the property is pending development of a boat house. Thea-Foss Development Authority is currently working with a citizen's group to raise the funds to build the boathouse. Once built, it will promote canoeing and kayaking on Commencement Bay. Updated 10-22-2015: FWDA will begin public planning for the conversion of the entire site to a park late this fall. Pierce Assessor records shows the property is leased to BIL-JAX Scaffolding business.
Datum:	North American Datum of 1983
Acres Property ID:	14353
IC Data Access:	-
Start Date:	7/1/2011

Map ID
Direction
Distance
Elevation

MAP FINDINGS

Site

Database(s)

EDR ID Number
EPA ID Number

BRLF-06: AMERICAN PLATING (Continued)

1023619239

Redev Completion Date: -
Completed Date: 11/30/2011
Acres Cleaned Up: 1.72
Cleanup Funding: 527000
Cleanup Funding Source: TIF Bond
Assessment Funding: -
Assessment Funding Source: -
Redevelopment Funding: 419000
Redev. Funding Source: -
Redev. Funding Entity Name: Private/Other Funding
Redevelopment Start Date: 6/24/2015
Assessment Funding Entity: -
Cleanup Funding Entity: Local Funding
Grant Type: Hazardous
Accomplishment Type: -
Accomplishment Count: -
Cooperative Agreement Number: 97067501
Start Date: -
Ownership Entity: Government
Completion Date: -
Current Owner: Foss Waterway Development Authority
Did Owner Change: N
Cleanup Required: Y
Video Available: N
Photo Available: N
Institutional Controls Required: N
IC Category Proprietary Controls: -
IC Cat. Info. Devices: -
IC Cat. Gov. Controls: -
IC Cat. Enforcement Permit Tools: -
IC in place date: -
IC in place: -
State/tribal program date: 12/30/2003
State/tribal program ID: 1202
State/tribal NFA date: 12/22/2011
Air cleaned: -
Asbestos found: -
Asbestos cleaned: -
Controlled substance found: -
Controlled substance cleaned: -
Drinking water affected: -
Drinking water cleaned: -
Groundwater affected: -
Groundwater cleaned: -
Lead contaminant found: Y
Lead cleaned up: Y
No media affected: -
Unknown media affected: -
Other cleaned up: -
Other metals found: Y
Other metals cleaned: Y
Other contaminants found: -
Other contams found description: -
PAHs found: -
PAHs cleaned up: -
PCBs found: -
PCBs cleaned up: -

Map ID
 Direction
 Distance
 Elevation

MAP FINDINGS

Site

Database(s)

EDR ID Number
 EPA ID Number

BRLF-06: AMERICAN PLATING (Continued)

1023619239

Petro products found: -
 Petro products cleaned: -
 Sediments found: -
 Sediments cleaned: -
 Soil affected: Y
 Soil cleaned up: Y
 Surface water cleaned: -
 VOCs found: -
 VOCs cleaned: -
 Cleanup other description: -
 Num. of cleanup and re-dev. jobs: 10
 Past use greenspace acreage: 1.5
 Past use residential acreage: -
 Surface Water: -
 Past use commercial acreage: -
 Past use industrial acreage: -
 Future use greenspace acreage: -
 Future use residential acreage: -
 Future use commercial acreage: 1.72
 Future use industrial acreage: -
 Superfund Fed. landowner flag: -
 Arsenic cleaned up: -
 Cadmium cleaned up: Y
 Chromium cleaned up: Y
 Copper cleaned up: Y
 Iron cleaned up: -
 mercury cleaned up: -
 Nickel Cleaned Up: -
 No clean up: -
 Pesticides cleaned up: -
 Selenium cleaned up: -
 SVOCs cleaned up: -
 Unknown clean up: -
 Arsenic contaminant found: -
 Cadmium contaminant found: Y
 Chromium contaminant found: Y
 Copper contaminant found: Y
 Iron contaminant found: -
 Mercury contaminant found: -
 Nickel contaminant found: -
 No contaminant found: -
 Pesticides contaminant found: -
 Selenium contaminant found: -
 SVOCs contaminant found: -
 Unknown contaminant found: -
 Future Use: Multistory -
 Media affected Bluiding Material: -
 Media affected indoor air: -
 Building material media cleaned up: -
 Indoor air media cleaned up: -
 Unknown media cleaned up: -
 Past Use: Multistory -
 Property Description:

Prior to 1955, the site was used for boat building. From 1955 to 1986 it was a plating factory. They specialized in polished copper, nickel and bright chrome finishes. The facility was operation from 1976 to 1986 when operations ceased and the business filed for bankruptcy. The City of Tacoma acquired the property in the late 1980s. In 2002 the

Map ID
Direction
Distance
Elevation

MAP FINDINGS

Site

Database(s)

EDR ID Number
EPA ID Number

BRLF-06: AMERICAN PLATING (Continued)

1023619239

buildings on the property was demolished and removed from the site.
The site sat vacant ever since.

Below Poverty Number: 119
Below Poverty Percent: 13.48
Median Income: 11672
Median Income Number: 227
Median Income Percent: 25.71
Vacant Housing Number: 175
Vacant Housing Percent: 24.51
Unemployed Number: 49
Unemployed Percent: 5.55

Name: BRLF-06: AMERICAN PLATING
Address: 2130 EAST D STREET
City,State,Zip: TACOMA, WA 98421
Recipient Name: Washington Department of Commerce
Grant Type: BCRLF
Property Number: 8950001761
Parcel size: 1.72
Latitude: 47.24255
Longitude: -122.4305531
HCM Label: Address Matching-House Number
Map Scale: -
Point of Reference: Entrance Point of a Facility or Station
Highlights: Approximately half an acre was turned into a linear park. The remaining portion of the property is pending development of a boat house. Thea-Foss Development Authority is currently working with a citizen's group to raise the funds to build the boathouse. Once built, it will promote canoeing and kayaking on Commencement Bay. Updated 10-22-2015: FWDA will begin public planning for the conversion of the entire site to a park late this fall. Pierce Assessor records shows the property is leased to BIL-JAX Scaffolding business.

Datum: North American Datum of 1983
Acres Property ID: 14353
IC Data Access: -
Start Date: 7/1/2011
Redev Completion Date: -
Completed Date: 11/30/2011
Acres Cleaned Up: 1.72
Cleanup Funding: 200000
Cleanup Funding Source: Washington Department of Commerce
Assessment Funding: -
Assessment Funding Source: -
Redevelopment Funding: 419000
Redev. Funding Source: -
Redev. Funding Entity Name: Private/Other Funding
Redevelopment Start Date: 6/24/2015
Assessment Funding Entity: -
Cleanup Funding Entity: Brownfields RLF Program Income Subgranted
Grant Type: Hazardous
Accomplishment Type: -
Accomplishment Count: -
Cooperative Agreement Number: 97067501
Start Date: -
Ownership Entity: Government
Completion Date: -

Map ID
 Direction
 Distance
 Elevation

MAP FINDINGS

Site

Database(s)

EDR ID Number
 EPA ID Number

BRLF-06: AMERICAN PLATING (Continued)

1023619239

Current Owner:	Foss Waterway Development Authority
Did Owner Change:	N
Cleanup Required:	Y
Video Available:	N
Photo Available:	N
Institutional Controls Required:	N
IC Category Proprietary Controls:	-
IC Cat. Info. Devices:	-
IC Cat. Gov. Controls:	-
IC Cat. Enforcement Permit Tools:	-
IC in place date:	-
IC in place:	-
State/tribal program date:	12/30/2003
State/tribal program ID:	1202
State/tribal NFA date:	12/22/2011
Air cleaned:	-
Asbestos found:	-
Asbestos cleaned:	-
Controlled substance found:	-
Controlled substance cleaned:	-
Drinking water affected:	-
Drinking water cleaned:	-
Groundwater affected:	-
Groundwater cleaned:	-
Lead contaminant found:	Y
Lead cleaned up:	Y
No media affected:	-
Unknown media affected:	-
Other cleaned up:	-
Other metals found:	Y
Other metals cleaned:	Y
Other contaminants found:	-
Other contams found description:	-
PAHs found:	-
PAHs cleaned up:	-
PCBs found:	-
PCBs cleaned up:	-
Petro products found:	-
Petro products cleaned:	-
Sediments found:	-
Sediments cleaned:	-
Soil affected:	Y
Soil cleaned up:	Y
Surface water cleaned:	-
VOCs found:	-
VOCs cleaned:	-
Cleanup other description:	-
Num. of cleanup and re-dev. jobs:	10
Past use greenspace acreage:	1.5
Past use residential acreage:	-
Surface Water:	-
Past use commercial acreage:	-
Past use industrial acreage:	-
Future use greenspace acreage:	-
Future use residential acreage:	-
Future use commercial acreage:	1.72
Future use industrial acreage:	-

Map ID
 Direction
 Distance
 Elevation

MAP FINDINGS

Site

Database(s)

EDR ID Number
 EPA ID Number

BRLF-06: AMERICAN PLATING (Continued)

1023619239

<p>Superfund Fed. landowner flag: - Arsenic cleaned up: - Cadmium cleaned up: Y Chromium cleaned up: Y Copper cleaned up: Y Iron cleaned up: - mercury cleaned up: - Nickel Cleaned Up: - No clean up: - Pesticides cleaned up: - Selenium cleaned up: - SVOCs cleaned up: - Unknown clean up: - Arsenic contaminant found: - Cadmium contaminant found: Y Chromium contaminant found: Y Copper contaminant found: Y Iron contaminant found: - Mercury contaminant found: - Nickel contaminant found: - No contaminant found: - Pesticides contaminant found: - Selenium contaminant found: - SVOCs contaminant found: - Unknown contaminant found: - Future Use: Multistory - Media affected Bluiding Material: - Media affected indoor air: - Building material media cleaned up: - Indoor air media cleaned up: - Unknown media cleaned up: - Past Use: Multistory - Property Description:</p>	<p>Prior to 1955, the site was used for boat building. From 1955 to 1986 it was a plating factory. They specialized in polished copper, nickel and bright chrome finishes. The facility was operation from 1976 to 1986 when operations ceased and the business filed for bankruptcy. The City of Tacoma acquired the property in the late 1980s. In 2002 the buildings on the property was demolished and removed from the site. The site sat vacant ever since.</p>
<p>Below Poverty Number: Below Poverty Percent: Meidan Income: Meidan Income Number: Meidan Income Percent: Vacant Housing Number: Vacant Housing Percent: Unemployed Number: Unemployed Percent:</p>	<p>119 13.48 11672 227 25.71 175 24.51 49 5.55</p>
<p>Name: Address: City,State,Zip: Recipient Name: Grant Type: Property Number: Parcel size: Latitude:</p>	<p>BRLF-06: AMERICAN PLATING 2130 EAST D STREET TACOMA, WA 98421 Washington Department of Commerce BCRLF 8950001761 1.72 47.24255</p>

Map ID
Direction
Distance
Elevation

MAP FINDINGS

Site

Database(s)

EDR ID Number
EPA ID Number

BRLF-06: AMERICAN PLATING (Continued)

1023619239

Longitude: -122.4305531
HCM Label: Address Matching-House Number
Map Scale: -
Point of Reference: Entrance Point of a Facility or Station
Highlights: Approximately half an acre was turned into a linear park. The remaining portion of the property is pending development of a boat house. Thea-Foss Development Authority is currently working with a citizen's group to raise the funds to build the boathouse. Once built, it will promote canoeing and kayaking on Commencement Bay. Updated 10-22-2015: FWDA will begin public planning for the conversion of the entire site to a park late this fall. Pierce Assessor records shows the property is leased to BIL-JAX Scaffolding business.
Datum: North American Datum of 1983
Acres Property ID: 14353
IC Data Access: -
Start Date: 7/1/2011
Redev Completion Date: -
Completed Date: 11/30/2011
Acres Cleaned Up: 1.72
Cleanup Funding: 300000
Cleanup Funding Source: Ecology Remedial Action Grant
Assessment Funding: -
Assessment Funding Source: -
Redevelopment Funding: 419000
Redev. Funding Source: -
Redev. Funding Entity Name: Private/Other Funding
Redevelopment Start Date: 6/24/2015
Assessment Funding Entity: -
Cleanup Funding Entity: State/Tribal Funding (non-section 128(a))
Grant Type: Hazardous
Accomplishment Type: -
Accomplishment Count: -
Cooperative Agreement Number: 97067501
Start Date: -
Ownership Entity: Government
Completion Date: -
Current Owner: Foss Waterway Development Authority
Did Owner Change: N
Cleanup Required: Y
Video Available: N
Photo Available: N
Institutional Controls Required: N
IC Category Proprietary Controls: -
IC Cat. Info. Devices: -
IC Cat. Gov. Controls: -
IC Cat. Enforcement Permit Tools: -
IC in place date: -
IC in place: -
State/tribal program date: 12/30/2003
State/tribal program ID: 1202
State/tribal NFA date: 12/22/2011
Air cleaned: -
Asbestos found: -
Asbestos cleaned: -
Controlled substance found: -
Controlled substance cleaned: -

Map ID
Direction
Distance
Elevation

MAP FINDINGS

Site

Database(s)

EDR ID Number
EPA ID Number

BRLF-06: AMERICAN PLATING (Continued)

1023619239

Drinking water affected:	-
Drinking water cleaned:	-
Groundwater affected:	-
Groundwater cleaned:	-
Lead contaminant found:	Y
Lead cleaned up:	Y
No media affected:	-
Unknown media affected:	-
Other cleaned up:	-
Other metals found:	Y
Other metals cleaned:	Y
Other contaminants found:	-
Other contams found description:	-
PAHs found:	-
PAHs cleaned up:	-
PCBs found:	-
PCBs cleaned up:	-
Petro products found:	-
Petro products cleaned:	-
Sediments found:	-
Sediments cleaned:	-
Soil affected:	Y
Soil cleaned up:	Y
Surface water cleaned:	-
VOCs found:	-
VOCs cleaned:	-
Cleanup other description:	-
Num. of cleanup and re-dev. jobs:	10
Past use greenspace acreage:	1.5
Past use residential acreage:	-
Surface Water:	-
Past use commercial acreage:	-
Past use industrial acreage:	-
Future use greenspace acreage:	-
Future use residential acreage:	-
Future use commercial acreage:	1.72
Future use industrial acreage:	-
Superfund Fed. landowner flag:	-
Arsenic cleaned up:	-
Cadmium cleaned up:	Y
Chromium cleaned up:	Y
Copper cleaned up:	Y
Iron cleaned up:	-
mercury cleaned up:	-
Nickel Cleaned Up:	-
No clean up:	-
Pesticides cleaned up:	-
Selenium cleaned up:	-
SVOCs cleaned up:	-
Unknown clean up:	-
Arsenic contaminant found:	-
Cadmium contaminant found:	Y
Chromium contaminant found:	Y
Copper contaminant found:	Y
Iron contaminant found:	-
Mercury contaminant found:	-
Nickel contaminant found:	-

Map ID
 Direction
 Distance
 Elevation

MAP FINDINGS

Site

Database(s)

EDR ID Number
 EPA ID Number

BRLF-06: AMERICAN PLATING (Continued)

1023619239

No contaminant found: -
 Pesticides contaminant found: -
 Selenium contaminant found: -
 SVOCs contaminant found: -
 Unknown contaminant found: -
 Future Use: Multistory -
 Media affected Bluiding Material: -
 Media affected indoor air: -
 Building material media cleaned up: -
 Indoor air media cleaned up: -
 Unknown media cleaned up: -
 Past Use: Multistory -
 Property Description: Prior to 1955, the site was used for boat building. From 1955 to 1986 it was a plating factory. They specialized in polished copper, nickel and bright chrome finishes. The facility was operation from 1976 to 1986 when operations ceased and the business filed for bankruptcy. The City of Tacoma acquired the property in the late 1980s. In 2002 the buildings on the property was demolished and removed from the site. The site sat vacant ever since.

Below Poverty Number: 119
 Below Poverty Percent: 13.48
 Meidan Income: 11672
 Meidan Income Number: 227
 Meidan Income Percent: 25.71
 Vacant Housing Number: 175
 Vacant Housing Percent: 24.51
 Unemployed Number: 49
 Unemployed Percent: 5.55

FINDS:

Registry ID: 110070068588

Click Here:

Environmental Interest/Information System:

US EPA Assessment, Cleanup and Redevelopment Exchange System (ACRES) is an federal online database for Brownfields Grantees to electronically submit data directly to EPA.

[Click this hyperlink](#) while viewing on your computer to access additional FINDS: detail in the EDR Site Report.

U92
WNW
1/4-1/2
0.312 mi.
1645 ft.
Relative:
Lower
Actual:
16 ft.

AMERICAN PLATING
2110 E D ST
TACOMA, WA 98421
Site 3 of 5 in cluster U

CORRACTS 1000360944
WA INST CONTROL WAD083350231
WA BROWNFIELDS
WA ALLSITES
WA CSCSL NFA
RCRA NonGen / NLR
RAATS
ICIS
FINDS
ECHO
WA MANIFEST

CORRACTS:

Name: AMERICAN PLATING
 Address: 2110 E D ST
 Address 2: Not reported
 Area Name: ENTIRE FACILITY

Map ID
Direction
Distance
Elevation

MAP FINDINGS

Site

Database(s)

EDR ID Number
EPA ID Number

AMERICAN PLATING (Continued)

1000360944

Corrective Action: CA010
Actual Date: 1994-06-01 00:00:00.0
Air Release Indicator: Not reported
Groundwater Release Indicator: Not reported
Soil Release Indicator: Not reported
Surface Water Release Indicator: Not reported

Name: AMERICAN PLATING
Address: 2110 E D ST
Address 2: Not reported
Area Name: ENTIRE FACILITY
Corrective Action: CA050RF
Actual Date: 1994-07-21 00:00:00.0
Air Release Indicator: Not reported
Groundwater Release Indicator: Not reported
Soil Release Indicator: Not reported
Surface Water Release Indicator: Not reported

Name: AMERICAN PLATING
Address: 2110 E D ST
Address 2: Not reported
Area Name: ENTIRE FACILITY
Corrective Action: CA075ME
Actual Date: 1991-09-04 00:00:00.0
Air Release Indicator: Not reported
Groundwater Release Indicator: Not reported
Soil Release Indicator: Not reported
Surface Water Release Indicator: Not reported

Name: AMERICAN PLATING
Address: 2110 E D ST
Address 2: Not reported
Area Name: ENTIRE FACILITY
Corrective Action: CA210OT
Actual Date: 1995-09-30 00:00:00.0
Air Release Indicator: Not reported
Groundwater Release Indicator: Not reported
Soil Release Indicator: Not reported
Surface Water Release Indicator: Not reported

Name: AMERICAN PLATING
Address: 2110 E D ST
Address 2: Not reported
Area Name: ENTIRE FACILITY
Corrective Action: CA225IN
Actual Date: 1991-12-18 00:00:00.0
Air Release Indicator: Not reported
Groundwater Release Indicator: Not reported
Soil Release Indicator: Not reported
Surface Water Release Indicator: Not reported

Name: AMERICAN PLATING
Address: 2110 E D ST
Address 2: Not reported
Area Name: ENTIRE FACILITY
Corrective Action: CA210OT
Actual Date: 1997-07-01 00:00:00.0

Map ID
Direction
Distance
Elevation

MAP FINDINGS

Site

Database(s)

EDR ID Number
EPA ID Number

AMERICAN PLATING (Continued)

1000360944

Air Release Indicator: Not reported
Groundwater Release Indicator: Not reported
Soil Release Indicator: Not reported
Surface Water Release Indicator: Not reported

Name: AMERICAN PLATING
Address: 2110 E D ST
Address 2: Not reported
Area Name: ENTIRE FACILITY
Corrective Action: CA725IN
Actual Date: 1997-09-11 00:00:00.0
Air Release Indicator: Not reported
Groundwater Release Indicator: Not reported
Soil Release Indicator: Not reported
Surface Water Release Indicator: Not reported

Name: AMERICAN PLATING
Address: 2110 E D ST
Address 2: Not reported
Area Name: ENTIRE FACILITY
Corrective Action: CA750IN
Actual Date: 1997-09-11 00:00:00.0
Air Release Indicator: Not reported
Groundwater Release Indicator: Not reported
Soil Release Indicator: Not reported
Surface Water Release Indicator: Not reported

Name: AMERICAN PLATING
Address: 2110 E D ST
Address 2: Not reported
Area Name: ENTIRE FACILITY
Corrective Action: CA075HI
Actual Date: 1992-05-07 00:00:00.0
Air Release Indicator: Not reported
Groundwater Release Indicator: Not reported
Soil Release Indicator: Not reported
Surface Water Release Indicator: Not reported

Name: AMERICAN PLATING
Address: 2110 E D ST
Address 2: Not reported
Area Name: ENTIRE FACILITY
Corrective Action: CA225YE
Actual Date: 1994-07-21 00:00:00.0
Air Release Indicator: Not reported
Groundwater Release Indicator: Not reported
Soil Release Indicator: Not reported
Surface Water Release Indicator: Not reported

[Click this hyperlink](#) while viewing on your computer to access additional CORRACTS: detail in the EDR Site Report.

INST CONTROL:

Name: AMERICAN PLATING
Address: 2110 E D ST
City,State,Zip: TACOMA, WA 98421
Facility Site ID: 1202

Map ID
Direction
Distance
Elevation

MAP FINDINGS

Site

Database(s)

EDR ID Number
EPA ID Number

AMERICAN PLATING (Continued)

1000360944

Latitude: 47.24325117
Longitude: -122.43075582
Instrument Type: Environmental Covenant
NFA Date: 06/30/2015
County Filing # For Individual IC Doc: N/A
Filing Date Of Individual IC Doc: 11/04/2003
Education Programs: False
Maintenance Requirements: False
Restrictive Signage: False
Soil Restriction: False
Alternate Site Names: Not reported
Surface Water Restriction: False
Site Status: No Further Action
Swimming Restriction: False
Tax Parcel Number: 8950001761
Control Active: True
CS ID: 2539
Region: Southwest
Responsible Unit: Southwest
Restrict Shellfish/Finfish Harvesting: True
Prohibit Removal/Alteration of Buildings: False
Prohibit New Building Construction: False
Control Stormwater: False
Control Vapor/Gas: False
Restrict Sediment Cap Disturbance: True
Maintain/Protect Monitoring System: False
Other: False
Restrict Land Use: True
Media Restrictions: Groundwater; Soil
Restrict All Ground Water Use: True
Prohibit Domestic Ground Water Well Installation: False
Prohibit All Soil Disturbance: True
Access Barrier: False

Name: AMERICAN PLATING
Address: 2110 E D ST
City,State,Zip: TACOMA, WA 98421
Facility Site ID: 1202
Latitude: 47.24325117
Longitude: -122.43075582
Instrument Type: Environmental Covenant
NFA Date: 06/30/2015
County Filing # For Individual IC Doc: 2.0141028036e+011
Filing Date Of Individual IC Doc: 10/28/2014
Education Programs: False
Maintenance Requirements: False
Restrictive Signage: False
Soil Restriction: False
Alternate Site Names: Not reported
Surface Water Restriction: False
Site Status: No Further Action
Swimming Restriction: False
Tax Parcel Number: 8950001761
Control Active: True
CS ID: 2539
Region: Southwest
Responsible Unit: Southwest

Map ID
Direction
Distance
Elevation

MAP FINDINGS

Site

Database(s)

EDR ID Number
EPA ID Number

AMERICAN PLATING (Continued)

1000360944

Restrict Shellfish/Finfish Harvesting: False
Prohibit Removal/Alteration of Buildings: False
Prohibit New Building Construction: False
Control Stormwater: False
Control Vapor/Gas: False
Restrict Sediment Cap Disturbance: False
Maintain/Protect Monitoring System: False
Other: False
Restrict Land Use: True
Media Restrictions: Soil; Groundwater
Restrict All Ground Water Use: True
Prohibit Domestic Ground Water Well Installation: True
Prohibit All Soil Disturbance: True
Access Barrier: False

BROWNFIELDS:

Name: AMERICAN PLATING
Address: 2110 E D ST
City,State,Zip: TACOMA, WA 98421
Facility ID: 1202
Rank: 2
Cleanup Site Id: 2539
Facility Status: NFA
ISIS User Display Name: Coleman, Marv
Responsible Section: Southwest
Acreage: 1.75
Contaminant Type: Halogenated Organics
Public Funding Amt: \$80,000.00
Habitat Restoration: False
Latitude: 47.243251170107
Longitude: -122.430755820429
Ground Water: Remediated-Below
Surface Water: Below Cleanup Levels
Soil: Remediated-Below
Sediment: Not reported
Air: Below Cleanup Levels
Bedrock: Not reported

Name: AMERICAN PLATING
Address: 2110 E D ST
City,State,Zip: TACOMA, WA 98421
Facility ID: 1202
Rank: 2
Cleanup Site Id: 2539
Facility Status: NFA
ISIS User Display Name: Coleman, Marv
Responsible Section: Southwest
Acreage: 1.75
Contaminant Type: Metals Priority Pollutants
Public Funding Amt: \$80,000.00
Habitat Restoration: False
Latitude: 47.243251170107
Longitude: -122.430755820429
Ground Water: Remediated-Above
Surface Water: Below Cleanup Levels
Soil: Remediated-Above
Sediment: Not reported

Map ID
Direction
Distance
Elevation

MAP FINDINGS

Site

Database(s)

EDR ID Number
EPA ID Number

AMERICAN PLATING (Continued)

1000360944

Air: Below Cleanup Levels
Bedrock: Not reported

ALLSITES:
Name: AMERICAN PLATING
Facility Id: 1202

CSCSL NFA:
Name: AMERICAN PLATING
Address: 2110 E D ST
City,State,Zip: TACOMA, WA 98421
Facility/Site Id: 1202
CS Id: 2539
NFA Date: 06/30/2015
Alternate Site Names: Not reported
NFA Reason: NFA-Ecology Supervised/Conducted Cleanup
Site Status: NFA
Region: Southwest
Contaminant Name: Halogenated Organics
Ground Water: Remediated-Below
Surface Water: Below Cleanup Levels
Soil: Remediated-Below
Sediment: Not reported
Air: Below Cleanup Levels
Bedrock: Not reported
Latitude: 47.24325117
Longitude: -122.43075582

Name: AMERICAN PLATING
Address: 2110 E D ST
City,State,Zip: TACOMA, WA 98421
Facility/Site Id: 1202
CS Id: 2539
NFA Date: 06/30/2015
Alternate Site Names: Not reported
NFA Reason: NFA-Ecology Supervised/Conducted Cleanup
Site Status: NFA
Region: Southwest
Contaminant Name: Metals Priority Pollutants
Ground Water: Remediated-Above
Surface Water: Below Cleanup Levels
Soil: Remediated-Above
Sediment: Not reported
Air: Below Cleanup Levels
Bedrock: Not reported
Latitude: 47.24325117
Longitude: -122.43075582

RCRA Listings:
Date Form Received by Agency: 2014-01-08 00:00:00.0
Handler Name: AMERICAN PLATING
Handler Address: 2110 E D ST
Handler City,State,Zip: TACOMA, WA 98421
EPA ID: WAD083350231
Contact Name: MARV COLEMAN
Contact Address: PO BOX 47775

Map ID
 Direction
 Distance
 Elevation

MAP FINDINGS

Site

Database(s)

EDR ID Number
 EPA ID Number

AMERICAN PLATING (Continued)

1000360944

Contact City,State,Zip:	OLYMPIA, WA 98504
Contact Telephone:	360-407-6259
Contact Fax:	Not reported
Contact Email:	MCOL461@ECY.WA.GOV
Contact Title:	Not reported
EPA Region:	10
Land Type:	Municipal
Federal Waste Generator Description:	Not a generator, verified
Non-Notifier:	Not reported
Biennial Report Cycle:	Not reported
Accessibility:	Not reported
Active Site Indicator:	Not reported
State District Owner:	WA
State District:	SWRO
Mailing Address:	PO BOX 47775
Mailing City,State,Zip:	OLYMPIA, WA 98504
Owner Name:	FOSS WATERWAY DEVELOPMENT AUTHORITY
Owner Type:	Private
Operator Name:	COLEMAN, MARV
Operator Type:	Private
Short-Term Generator Activity:	No
Importer Activity:	No
Mixed Waste Generator:	No
Transporter Activity:	No
Transfer Facility Activity:	No
Recycler Activity with Storage:	No
Small Quantity On-Site Burner Exemption:	No
Smelting Melting and Refining Furnace Exemption:	No
Underground Injection Control:	No
Off-Site Waste Receipt:	No
Universal Waste Indicator:	No
Universal Waste Destination Facility:	No
Federal Universal Waste:	No
Active Site Fed-Reg Treatment Storage and Disposal Facility:	Not reported
Active Site Converter Treatment storage and Disposal Facility:	Not reported
Active Site State-Reg Treatment Storage and Disposal Facility:	Not reported
Active Site State-Reg Handler:	---
Federal Facility Indicator:	Not reported
Hazardous Secondary Material Indicator:	NN
Sub-Part K Indicator:	Not reported
Commercial TSD Indicator:	No
Treatment Storage and Disposal Type:	Land Disposal
2018 GPRA Permit Baseline:	Not on the Baseline
2018 GPRA Renewals Baseline:	Not on the Baseline
Permit Renewals Workload Universe:	Not reported
Permit Workload Universe:	Not reported
Permit Progress Universe:	Land Disposal
Post-Closure Workload Universe:	Not reported
Closure Workload Universe:	Not reported
202 GPRA Corrective Action Baseline:	No
Corrective Action Workload Universe:	No
Subject to Corrective Action Universe:	Yes
Non-TSDs Where RCRA CA has Been Imposed Universe:	No
TSDs Potentially Subject to CA Under 3004 (u)/(v) Universe:	No
TSDs Only Subject to CA under Discretionary Auth Universe:	No
Corrective Action Priority Ranking:	High
Environmental Control Indicator:	No

Map ID
Direction
Distance
Elevation

MAP FINDINGS

Site

Database(s)

EDR ID Number
EPA ID Number

AMERICAN PLATING (Continued)

1000360944

Institutional Control Indicator:	No
Human Exposure Controls Indicator:	No
Groundwater Controls Indicator:	No
Operating TSD Universe:	Not reported
Full Enforcement Universe:	Not reported
Significant Non-Complier Universe:	No
Unaddressed Significant Non-Complier Universe:	No
Addressed Significant Non-Complier Universe:	No
Significant Non-Complier With a Compliance Schedule Universe:	No
Financial Assurance Required:	Not reported
Handler Date of Last Change:	2018-05-08 14:38:38.0
Recognized Trader-Importer:	No
Recognized Trader-Exporter:	No
Importer of Spent Lead Acid Batteries:	No
Exporter of Spent Lead Acid Batteries:	No
Recycler Activity Without Storage:	No
Manifest Broker:	No
Sub-Part P Indicator:	Not reported

Biennial: List of Years

Year: 2011

[Click Here for Biennial Reporting System Data:](#)

Year: 2009

[Click Here for Biennial Reporting System Data:](#)

Year: 2007

[Click Here for Biennial Reporting System Data:](#)

Year: 2003

[Click Here for Biennial Reporting System Data:](#)

Handler - Owner Operator:

Owner/Operator Indicator:	Owner
Owner/Operator Name:	AMERICAN PLATING
Legal Status:	Private
Date Became Current:	Not reported
Date Ended Current:	Not reported
Owner/Operator Address:	2110 E D ST
Owner/Operator City,State,Zip:	TACOMA, WA 98421
Owner/Operator Telephone:	000-000-0000
Owner/Operator Telephone Ext:	Not reported
Owner/Operator Fax:	Not reported
Owner/Operator Email:	Not reported

Owner/Operator Indicator:	Owner
Owner/Operator Name:	WA ECY
Legal Status:	Private
Date Became Current:	2003-06-03 00:00:00.
Date Ended Current:	Not reported
Owner/Operator Address:	PO BOX 47775
Owner/Operator City,State,Zip:	OLYMPIA, WA 98504
Owner/Operator Telephone:	360-407-6259
Owner/Operator Telephone Ext:	Not reported
Owner/Operator Fax:	Not reported

Map ID
Direction
Distance
Elevation

MAP FINDINGS

Site

Database(s)

EDR ID Number
EPA ID Number

AMERICAN PLATING (Continued)

1000360944

Owner/Operator Email:	Not reported
Owner/Operator Indicator:	Owner
Owner/Operator Name:	WA ECY
Legal Status:	Private
Date Became Current:	2003-06-03 00:00:00.
Date Ended Current:	Not reported
Owner/Operator Address:	PO BOX 47775
Owner/Operator City,State,Zip:	OLYMPIA, WA 98504
Owner/Operator Telephone:	360-407-6259
Owner/Operator Telephone Ext:	Not reported
Owner/Operator Fax:	Not reported
Owner/Operator Email:	Not reported
Owner/Operator Indicator:	Owner
Owner/Operator Name:	WA ECY
Legal Status:	Private
Date Became Current:	Not reported
Date Ended Current:	Not reported
Owner/Operator Address:	PO BOX 47775
Owner/Operator City,State,Zip:	OLYMPIA, WA 98504
Owner/Operator Telephone:	360-407-6259
Owner/Operator Telephone Ext:	Not reported
Owner/Operator Fax:	Not reported
Owner/Operator Email:	Not reported
Owner/Operator Indicator:	Operator
Owner/Operator Name:	COLEMAN, MARV
Legal Status:	Private
Date Became Current:	Not reported
Date Ended Current:	Not reported
Owner/Operator Address:	PO BOX 47775
Owner/Operator City,State,Zip:	OLYMPIA, WA 98504
Owner/Operator Telephone:	360-407-6259
Owner/Operator Telephone Ext:	Not reported
Owner/Operator Fax:	Not reported
Owner/Operator Email:	Not reported
Owner/Operator Indicator:	Owner
Owner/Operator Name:	WA ECY
Legal Status:	Private
Date Became Current:	Not reported
Date Ended Current:	Not reported
Owner/Operator Address:	PO BOX 47775
Owner/Operator City,State,Zip:	OLYMPIA, WA 98504
Owner/Operator Telephone:	360-407-6259
Owner/Operator Telephone Ext:	Not reported
Owner/Operator Fax:	Not reported
Owner/Operator Email:	Not reported
Owner/Operator Indicator:	Owner
Owner/Operator Name:	FOSS WATERWAY DEVELOPMENT AUTHORITY
Legal Status:	Private
Date Became Current:	Not reported
Date Ended Current:	Not reported
Owner/Operator Address:	535 DOCK STREET, SUITE 204
Owner/Operator City,State,Zip:	TACOMA, WA 98402

Map ID
Direction
Distance
Elevation

MAP FINDINGS

Site

Database(s)

EDR ID Number
EPA ID Number

AMERICAN PLATING (Continued)

1000360944

Owner/Operator Telephone: 253-597-8122
Owner/Operator Telephone Ext: Not reported
Owner/Operator Fax: Not reported
Owner/Operator Email: Not reported

Owner/Operator Indicator: Owner
Owner/Operator Name: WA ECY
Legal Status: Private
Date Became Current: Not reported
Date Ended Current: Not reported
Owner/Operator Address: PO BOX 47775
Owner/Operator City,State,Zip: OLYMPIA, WA 98504
Owner/Operator Telephone: 360-407-6259
Owner/Operator Telephone Ext: Not reported
Owner/Operator Fax: Not reported
Owner/Operator Email: Not reported

Owner/Operator Indicator: Operator
Owner/Operator Name: COLEMAN, MARV
Legal Status: Private
Date Became Current: Not reported
Date Ended Current: Not reported
Owner/Operator Address: PO BOX 47775
Owner/Operator City,State,Zip: OLYMPIA, WA 98504
Owner/Operator Telephone: 360-407-6259
Owner/Operator Telephone Ext: Not reported
Owner/Operator Fax: Not reported
Owner/Operator Email: Not reported

Owner/Operator Indicator: Owner
Owner/Operator Name: WA ECY
Legal Status: Private
Date Became Current: 2003-06-03 00:00:00.
Date Ended Current: Not reported
Owner/Operator Address: PO BOX 47775
Owner/Operator City,State,Zip: OLYMPIA, WA 98504
Owner/Operator Telephone: 360-407-6259
Owner/Operator Telephone Ext: Not reported
Owner/Operator Fax: Not reported
Owner/Operator Email: Not reported

Owner/Operator Indicator: Operator
Owner/Operator Name: COLEMAN, MARV
Legal Status: Private
Date Became Current: Not reported
Date Ended Current: Not reported
Owner/Operator Address: PO BOX 47775
Owner/Operator City,State,Zip: OLYMPIA, WA 98504
Owner/Operator Telephone: 360-407-6259
Owner/Operator Telephone Ext: Not reported
Owner/Operator Fax: Not reported
Owner/Operator Email: Not reported

Owner/Operator Indicator: Owner
Owner/Operator Name: FOSS WATERWAY DEVELOPMENT AUTHORITY
Legal Status: Private
Date Became Current: 2011-11-15 00:00:00.

Map ID
Direction
Distance
Elevation

MAP FINDINGS

Site

Database(s)

EDR ID Number
EPA ID Number

AMERICAN PLATING (Continued)

1000360944

Date Ended Current: Not reported
Owner/Operator Address: 535 DOCK STREET, SUITE 204
Owner/Operator City,State,Zip: TACOMA, WA 98402
Owner/Operator Telephone: 253-597-8122
Owner/Operator Telephone Ext: Not reported
Owner/Operator Fax: Not reported
Owner/Operator Email: Not reported

Owner/Operator Indicator: Operator
Owner/Operator Name: MARV COLEMAN
Legal Status: State
Date Became Current: 2003-06-03 00:00:00.
Date Ended Current: Not reported
Owner/Operator Address: PO BOX 47775
Owner/Operator City,State,Zip: OLYMPIA, WA 98504
Owner/Operator Telephone: 360-407-6259
Owner/Operator Telephone Ext: Not reported
Owner/Operator Fax: Not reported
Owner/Operator Email: Not reported

Owner/Operator Indicator: Owner
Owner/Operator Name: AMERICAN PLATING
Legal Status: Private
Date Became Current: Not reported
Date Ended Current: Not reported
Owner/Operator Address: 2110 E D ST
Owner/Operator City,State,Zip: TACOMA, WA 98421
Owner/Operator Telephone: 000-000-0000
Owner/Operator Telephone Ext: Not reported
Owner/Operator Fax: Not reported
Owner/Operator Email: Not reported

Owner/Operator Indicator: Owner
Owner/Operator Name: AMERICAN PLATING
Legal Status: Private
Date Became Current: Not reported
Date Ended Current: Not reported
Owner/Operator Address: 2110 E D ST
Owner/Operator City,State,Zip: TACOMA, WA 98421
Owner/Operator Telephone: 000-000-0000
Owner/Operator Telephone Ext: Not reported
Owner/Operator Fax: Not reported
Owner/Operator Email: Not reported

Owner/Operator Indicator: Operator
Owner/Operator Name: COLEMAN, MARV
Legal Status: Private
Date Became Current: Not reported
Date Ended Current: Not reported
Owner/Operator Address: PO BOX 47775
Owner/Operator City,State,Zip: OLYMPIA, WA 98504
Owner/Operator Telephone: 360-407-6259
Owner/Operator Telephone Ext: Not reported
Owner/Operator Fax: Not reported
Owner/Operator Email: Not reported

Owner/Operator Indicator: Owner

Map ID
Direction
Distance
Elevation

MAP FINDINGS

Site

Database(s)

EDR ID Number
EPA ID Number

AMERICAN PLATING (Continued)

1000360944

Owner/Operator Name:	WA ECY
Legal Status:	Private
Date Became Current:	2003-06-03 00:00:00.
Date Ended Current:	Not reported
Owner/Operator Address:	PO BOX 47775
Owner/Operator City,State,Zip:	OLYMPIA, WA 98504
Owner/Operator Telephone:	360-407-6259
Owner/Operator Telephone Ext:	Not reported
Owner/Operator Fax:	Not reported
Owner/Operator Email:	Not reported
Owner/Operator Indicator:	Owner
Owner/Operator Name:	WA ECY
Legal Status:	Private
Date Became Current:	Not reported
Date Ended Current:	Not reported
Owner/Operator Address:	PO BOX 47775
Owner/Operator City,State,Zip:	OLYMPIA, WA 98504
Owner/Operator Telephone:	360-407-6259
Owner/Operator Telephone Ext:	Not reported
Owner/Operator Fax:	Not reported
Owner/Operator Email:	Not reported
Owner/Operator Indicator:	Operator
Owner/Operator Name:	COLEMAN, MARV
Legal Status:	Private
Date Became Current:	Not reported
Date Ended Current:	Not reported
Owner/Operator Address:	PO BOX 47775
Owner/Operator City,State,Zip:	OLYMPIA, WA 98504
Owner/Operator Telephone:	360-407-6259
Owner/Operator Telephone Ext:	Not reported
Owner/Operator Fax:	Not reported
Owner/Operator Email:	Not reported
Owner/Operator Indicator:	Owner
Owner/Operator Name:	FOSS WATERWAY DEVELOPMENT AUTHORITY
Legal Status:	Private
Date Became Current:	Not reported
Date Ended Current:	Not reported
Owner/Operator Address:	535 DOCK STREET, SUITE 204
Owner/Operator City,State,Zip:	TACOMA, WA 98402
Owner/Operator Telephone:	253-597-8122
Owner/Operator Telephone Ext:	Not reported
Owner/Operator Fax:	Not reported
Owner/Operator Email:	Not reported
Owner/Operator Indicator:	Operator
Owner/Operator Name:	COLEMAN, MARV
Legal Status:	Private
Date Became Current:	Not reported
Date Ended Current:	Not reported
Owner/Operator Address:	PO BOX 47775
Owner/Operator City,State,Zip:	OLYMPIA, WA 98504
Owner/Operator Telephone:	360-407-6259
Owner/Operator Telephone Ext:	Not reported
Owner/Operator Fax:	Not reported

Map ID
Direction
Distance
Elevation

MAP FINDINGS

Site

Database(s)

EDR ID Number
EPA ID Number

AMERICAN PLATING (Continued)

1000360944

Owner/Operator Email:	Not reported
Owner/Operator Indicator:	Owner
Owner/Operator Name:	WA ECY
Legal Status:	State
Date Became Current:	2003-06-03 00:00:00.
Date Ended Current:	Not reported
Owner/Operator Address:	PO BOX 47775
Owner/Operator City,State,Zip:	OLYMPIA, WA 98504
Owner/Operator Telephone:	360-407-6259
Owner/Operator Telephone Ext:	Not reported
Owner/Operator Fax:	Not reported
Owner/Operator Email:	Not reported
Owner/Operator Indicator:	Owner
Owner/Operator Name:	FOSS WATERWAY DEVELOPMENT AUTHORITY
Legal Status:	Municipal
Date Became Current:	Not reported
Date Ended Current:	Not reported
Owner/Operator Address:	535 DOCK STREET, SUITE 204
Owner/Operator City,State,Zip:	TACOMA, WA 98402
Owner/Operator Telephone:	253-597-8122
Owner/Operator Telephone Ext:	Not reported
Owner/Operator Fax:	Not reported
Owner/Operator Email:	Not reported
Owner/Operator Indicator:	Operator
Owner/Operator Name:	AMERICAN PLATING
Legal Status:	Private
Date Became Current:	Not reported
Date Ended Current:	Not reported
Owner/Operator Address:	2110 E D ST
Owner/Operator City,State,Zip:	TACOMA, WA 98421
Owner/Operator Telephone:	000-000-0000
Owner/Operator Telephone Ext:	Not reported
Owner/Operator Fax:	Not reported
Owner/Operator Email:	Not reported
Owner/Operator Indicator:	Operator
Owner/Operator Name:	COLEMAN, MARV
Legal Status:	Private
Date Became Current:	Not reported
Date Ended Current:	Not reported
Owner/Operator Address:	PO BOX 47775
Owner/Operator City,State,Zip:	OLYMPIA, WA 98504
Owner/Operator Telephone:	360-407-6259
Owner/Operator Telephone Ext:	Not reported
Owner/Operator Fax:	Not reported
Owner/Operator Email:	Not reported
Owner/Operator Indicator:	Owner
Owner/Operator Name:	FOSS WATERWAY DEVELOPMENT AUTHORITY
Legal Status:	Private
Date Became Current:	Not reported
Date Ended Current:	Not reported
Owner/Operator Address:	535 DOCK STREET, SUITE 204
Owner/Operator City,State,Zip:	TACOMA, WA 98402

Map ID
Direction
Distance
Elevation

MAP FINDINGS

Site

Database(s)

EDR ID Number
EPA ID Number

AMERICAN PLATING (Continued)

1000360944

Owner/Operator Telephone:	253-597-8122
Owner/Operator Telephone Ext:	Not reported
Owner/Operator Fax:	Not reported
Owner/Operator Email:	Not reported
Owner/Operator Indicator:	Operator
Owner/Operator Name:	AMERICAN PLATING
Legal Status:	Private
Date Became Current:	Not reported
Date Ended Current:	Not reported
Owner/Operator Address:	2110 E D ST
Owner/Operator City,State,Zip:	TACOMA, WA 98421
Owner/Operator Telephone:	000-000-0000
Owner/Operator Telephone Ext:	Not reported
Owner/Operator Fax:	Not reported
Owner/Operator Email:	Not reported
Owner/Operator Indicator:	Owner
Owner/Operator Name:	FOSS WATERWAY DEVELOPMENT AUTHORITY
Legal Status:	Private
Date Became Current:	Not reported
Date Ended Current:	Not reported
Owner/Operator Address:	535 DOCK STREET, SUITE 204
Owner/Operator City,State,Zip:	TACOMA, WA 98402
Owner/Operator Telephone:	253-597-8122
Owner/Operator Telephone Ext:	Not reported
Owner/Operator Fax:	Not reported
Owner/Operator Email:	Not reported
Owner/Operator Indicator:	Owner
Owner/Operator Name:	FOSS WATERWAY DEVELOPMENT AUTHORITY
Legal Status:	Private
Date Became Current:	2011-11-15 00:00:00.
Date Ended Current:	Not reported
Owner/Operator Address:	535 DOCK STREET, SUITE 204
Owner/Operator City,State,Zip:	TACOMA, WA 98402
Owner/Operator Telephone:	253-597-8122
Owner/Operator Telephone Ext:	Not reported
Owner/Operator Fax:	Not reported
Owner/Operator Email:	Not reported
Owner/Operator Indicator:	Operator
Owner/Operator Name:	MARV COLEMAN
Legal Status:	State
Date Became Current:	2003-06-03 00:00:00.
Date Ended Current:	Not reported
Owner/Operator Address:	PO BOX 47775
Owner/Operator City,State,Zip:	OLYMPIA, WA 98504
Owner/Operator Telephone:	Not reported
Owner/Operator Telephone Ext:	Not reported
Owner/Operator Fax:	Not reported
Owner/Operator Email:	Not reported
Owner/Operator Indicator:	Operator
Owner/Operator Name:	MARV COLEMAN
Legal Status:	State
Date Became Current:	2003-06-03 00:00:00.

Map ID
Direction
Distance
Elevation

MAP FINDINGS

Site

Database(s)

EDR ID Number
EPA ID Number

AMERICAN PLATING (Continued)

1000360944

Date Ended Current: Not reported
Owner/Operator Address: PO BOX 47775
Owner/Operator City,State,Zip: OLYMPIA, WA 98504
Owner/Operator Telephone: 360-407-6259
Owner/Operator Telephone Ext: Not reported
Owner/Operator Fax: Not reported
Owner/Operator Email: Not reported

Owner/Operator Indicator: Owner
Owner/Operator Name: WA ECY
Legal Status: Private
Date Became Current: 2003-06-03 00:00:00.
Date Ended Current: Not reported
Owner/Operator Address: PO BOX 47775
Owner/Operator City,State,Zip: OLYMPIA, WA 98504
Owner/Operator Telephone: 360-407-6259
Owner/Operator Telephone Ext: Not reported
Owner/Operator Fax: Not reported
Owner/Operator Email: Not reported

Owner/Operator Indicator: Operator
Owner/Operator Name: COLEMAN, MARV
Legal Status: Private
Date Became Current: Not reported
Date Ended Current: Not reported
Owner/Operator Address: PO BOX 47775
Owner/Operator City,State,Zip: OLYMPIA, WA 98504
Owner/Operator Telephone: 360-407-6259
Owner/Operator Telephone Ext: Not reported
Owner/Operator Fax: Not reported
Owner/Operator Email: Not reported

Owner/Operator Indicator: Operator
Owner/Operator Name: COLEMAN, MARV
Legal Status: Private
Date Became Current: Not reported
Date Ended Current: Not reported
Owner/Operator Address: PO BOX 47775
Owner/Operator City,State,Zip: OLYMPIA, WA 98504
Owner/Operator Telephone: 360-407-6259
Owner/Operator Telephone Ext: Not reported
Owner/Operator Fax: Not reported
Owner/Operator Email: Not reported

Owner/Operator Indicator: Operator
Owner/Operator Name: COLEMAN, MARV
Legal Status: Private
Date Became Current: Not reported
Date Ended Current: Not reported
Owner/Operator Address: PO BOX 47775
Owner/Operator City,State,Zip: OLYMPIA, WA 98504
Owner/Operator Telephone: 360-407-6259
Owner/Operator Telephone Ext: Not reported
Owner/Operator Fax: Not reported
Owner/Operator Email: Not reported

Owner/Operator Indicator: Owner

Map ID
Direction
Distance
Elevation

MAP FINDINGS

Site

Database(s)

EDR ID Number
EPA ID Number

AMERICAN PLATING (Continued)

1000360944

Owner/Operator Name: WA ECY
Legal Status: Private
Date Became Current: 2003-06-03 00:00:00.
Date Ended Current: Not reported
Owner/Operator Address: PO BOX 47775
Owner/Operator City,State,Zip: OLYMPIA, WA 98504
Owner/Operator Telephone: 360-407-6259
Owner/Operator Telephone Ext: Not reported
Owner/Operator Fax: Not reported
Owner/Operator Email: Not reported

Owner/Operator Indicator: Operator
Owner/Operator Name: COLEMAN, MARV
Legal Status: Private
Date Became Current: Not reported
Date Ended Current: Not reported
Owner/Operator Address: PO BOX 47775
Owner/Operator City,State,Zip: OLYMPIA, WA 98504
Owner/Operator Telephone: 360-407-6259
Owner/Operator Telephone Ext: Not reported
Owner/Operator Fax: Not reported
Owner/Operator Email: Not reported

Owner/Operator Indicator: Owner
Owner/Operator Name: WA ECY
Legal Status: State
Date Became Current: 2003-06-03 00:00:00.
Date Ended Current: Not reported
Owner/Operator Address: PO BOX 47775
Owner/Operator City,State,Zip: OLYMPIA, WA 98504
Owner/Operator Telephone: Not reported
Owner/Operator Telephone Ext: Not reported
Owner/Operator Fax: Not reported
Owner/Operator Email: Not reported

Owner/Operator Indicator: Operator
Owner/Operator Name: MARV COLEMAN
Legal Status: State
Date Became Current: 2003-06-03 00:00:00.
Date Ended Current: Not reported
Owner/Operator Address: PO BOX 47775
Owner/Operator City,State,Zip: OLYMPIA, WA 98504
Owner/Operator Telephone: Not reported
Owner/Operator Telephone Ext: Not reported
Owner/Operator Fax: Not reported
Owner/Operator Email: Not reported

Owner/Operator Indicator: Owner
Owner/Operator Name: AMERICAN PLATING
Legal Status: Private
Date Became Current: Not reported
Date Ended Current: Not reported
Owner/Operator Address: 2110 E D ST
Owner/Operator City,State,Zip: TACOMA, WA 98421
Owner/Operator Telephone: 000-000-0000
Owner/Operator Telephone Ext: Not reported
Owner/Operator Fax: Not reported

Map ID
Direction
Distance
Elevation

MAP FINDINGS

Site

Database(s)

EDR ID Number
EPA ID Number

AMERICAN PLATING (Continued)

1000360944

Owner/Operator Email:	Not reported
Owner/Operator Indicator:	Owner
Owner/Operator Name:	WA ECY
Legal Status:	Private
Date Became Current:	2003-06-03 00:00:00.
Date Ended Current:	Not reported
Owner/Operator Address:	PO BOX 47775
Owner/Operator City,State,Zip:	OLYMPIA, WA 98504
Owner/Operator Telephone:	360-407-6259
Owner/Operator Telephone Ext:	Not reported
Owner/Operator Fax:	Not reported
Owner/Operator Email:	Not reported
Owner/Operator Indicator:	Owner
Owner/Operator Name:	FOSS WATERWAY DEVELOPMENT AUTHORITY
Legal Status:	Private
Date Became Current:	Not reported
Date Ended Current:	Not reported
Owner/Operator Address:	535 DOCK STREET, SUITE 204
Owner/Operator City,State,Zip:	TACOMA, WA 98402
Owner/Operator Telephone:	253-597-8122
Owner/Operator Telephone Ext:	Not reported
Owner/Operator Fax:	Not reported
Owner/Operator Email:	Not reported
Owner/Operator Indicator:	Owner
Owner/Operator Name:	AMERICAN PLATING
Legal Status:	Private
Date Became Current:	Not reported
Date Ended Current:	Not reported
Owner/Operator Address:	2110 E D ST
Owner/Operator City,State,Zip:	TACOMA, WA 98421
Owner/Operator Telephone:	000-000-0000
Owner/Operator Telephone Ext:	Not reported
Owner/Operator Fax:	Not reported
Owner/Operator Email:	Not reported
Owner/Operator Indicator:	Owner
Owner/Operator Name:	WA ECY
Legal Status:	Private
Date Became Current:	Not reported
Date Ended Current:	Not reported
Owner/Operator Address:	PO BOX 47775
Owner/Operator City,State,Zip:	OLYMPIA, WA 98504
Owner/Operator Telephone:	360-407-6259
Owner/Operator Telephone Ext:	Not reported
Owner/Operator Fax:	Not reported
Owner/Operator Email:	Not reported
Owner/Operator Indicator:	Operator
Owner/Operator Name:	AMERICAN PLATING
Legal Status:	Private
Date Became Current:	Not reported
Date Ended Current:	Not reported
Owner/Operator Address:	2110 E D ST
Owner/Operator City,State,Zip:	TACOMA, WA 98421

Map ID
Direction
Distance
Elevation

MAP FINDINGS

Site

Database(s)

EDR ID Number
EPA ID Number

AMERICAN PLATING (Continued)

1000360944

Owner/Operator Telephone: 000-000-0000
Owner/Operator Telephone Ext: Not reported
Owner/Operator Fax: Not reported
Owner/Operator Email: Not reported

Owner/Operator Indicator: Owner
Owner/Operator Name: AMERICAN PLATING
Legal Status: Private
Date Became Current: Not reported
Date Ended Current: Not reported
Owner/Operator Address: 2110 E D ST
Owner/Operator City,State,Zip: TACOMA, WA 98421
Owner/Operator Telephone: 000-000-0000
Owner/Operator Telephone Ext: Not reported
Owner/Operator Fax: Not reported
Owner/Operator Email: Not reported

Owner/Operator Indicator: Owner
Owner/Operator Name: WA ECY
Legal Status: Private
Date Became Current: 2003-06-03 00:00:00.
Date Ended Current: Not reported
Owner/Operator Address: PO BOX 47775
Owner/Operator City,State,Zip: OLYMPIA, WA 98504
Owner/Operator Telephone: 360-407-6259
Owner/Operator Telephone Ext: Not reported
Owner/Operator Fax: Not reported
Owner/Operator Email: Not reported

Owner/Operator Indicator: Operator
Owner/Operator Name: COLEMAN, MARV
Legal Status: Private
Date Became Current: Not reported
Date Ended Current: Not reported
Owner/Operator Address: PO BOX 47775
Owner/Operator City,State,Zip: OLYMPIA, WA 98504
Owner/Operator Telephone: 360-407-6259
Owner/Operator Telephone Ext: Not reported
Owner/Operator Fax: Not reported
Owner/Operator Email: Not reported

Owner/Operator Indicator: Owner
Owner/Operator Name: WA ECY
Legal Status: Private
Date Became Current: 2003-06-03 00:00:00.
Date Ended Current: Not reported
Owner/Operator Address: PO BOX 47775
Owner/Operator City,State,Zip: OLYMPIA, WA 98504
Owner/Operator Telephone: 360-407-6259
Owner/Operator Telephone Ext: Not reported
Owner/Operator Fax: Not reported
Owner/Operator Email: Not reported

Owner/Operator Indicator: Owner
Owner/Operator Name: FOSS WATERWAY DEVELOPMENT AUTHORITY
Legal Status: Private
Date Became Current: 2011-11-15 00:00:00.

Map ID
Direction
Distance
Elevation

MAP FINDINGS

Site

Database(s)

EDR ID Number
EPA ID Number

AMERICAN PLATING (Continued)

1000360944

Date Ended Current:	Not reported
Owner/Operator Address:	535 DOCK STREET, SUITE 204
Owner/Operator City,State,Zip:	TACOMA, WA 98402
Owner/Operator Telephone:	253-597-8122
Owner/Operator Telephone Ext:	Not reported
Owner/Operator Fax:	Not reported
Owner/Operator Email:	Not reported
Owner/Operator Indicator:	Owner
Owner/Operator Name:	FOSS WATERWAY DEVELOPMENT AUTHORITY
Legal Status:	Municipal
Date Became Current:	2011-11-15 00:00:00.
Date Ended Current:	Not reported
Owner/Operator Address:	535 DOCK STREET, SUITE 204
Owner/Operator City,State,Zip:	TACOMA, WA 98402
Owner/Operator Telephone:	253-597-8122
Owner/Operator Telephone Ext:	Not reported
Owner/Operator Fax:	Not reported
Owner/Operator Email:	Not reported
Owner/Operator Indicator:	Operator
Owner/Operator Name:	FOSS WATERWAY DEVELOPMENT AUTHORITY
Legal Status:	Municipal
Date Became Current:	Not reported
Date Ended Current:	Not reported
Owner/Operator Address:	535 DOCK STREET, SUITE 204
Owner/Operator City,State,Zip:	TACOMA, WA 98402
Owner/Operator Telephone:	253-597-8122
Owner/Operator Telephone Ext:	Not reported
Owner/Operator Fax:	Not reported
Owner/Operator Email:	Not reported
Owner/Operator Indicator:	Owner
Owner/Operator Name:	FOSS WATERWAY DEVELOPMENT AUTHORITY
Legal Status:	Private
Date Became Current:	2011-11-15 00:00:00.
Date Ended Current:	Not reported
Owner/Operator Address:	535 DOCK STREET, SUITE 204
Owner/Operator City,State,Zip:	TACOMA, WA 98402
Owner/Operator Telephone:	253-597-8122
Owner/Operator Telephone Ext:	Not reported
Owner/Operator Fax:	Not reported
Owner/Operator Email:	Not reported
Owner/Operator Indicator:	Owner
Owner/Operator Name:	AMERICAN PLATING
Legal Status:	Private
Date Became Current:	Not reported
Date Ended Current:	Not reported
Owner/Operator Address:	2110 E D ST
Owner/Operator City,State,Zip:	TACOMA, WA 98421
Owner/Operator Telephone:	000-000-0000
Owner/Operator Telephone Ext:	Not reported
Owner/Operator Fax:	Not reported
Owner/Operator Email:	Not reported
Owner/Operator Indicator:	Owner

Map ID
Direction
Distance
Elevation

MAP FINDINGS

Site

Database(s)

EDR ID Number
EPA ID Number

AMERICAN PLATING (Continued)

1000360944

Owner/Operator Name: AMERICAN PLATING
Legal Status: Private
Date Became Current: Not reported
Date Ended Current: Not reported
Owner/Operator Address: 2110 E D ST
Owner/Operator City,State,Zip: TACOMA, WA 98421
Owner/Operator Telephone: 000-000-0000
Owner/Operator Telephone Ext: Not reported
Owner/Operator Fax: Not reported
Owner/Operator Email: Not reported

Owner/Operator Indicator: Owner
Owner/Operator Name: WA ECY
Legal Status: Private
Date Became Current: Not reported
Date Ended Current: Not reported
Owner/Operator Address: PO BOX 47775
Owner/Operator City,State,Zip: OLYMPIA, WA 98504
Owner/Operator Telephone: 360-407-6259
Owner/Operator Telephone Ext: Not reported
Owner/Operator Fax: Not reported
Owner/Operator Email: Not reported

Owner/Operator Indicator: Owner
Owner/Operator Name: WA ECY
Legal Status: Private
Date Became Current: Not reported
Date Ended Current: Not reported
Owner/Operator Address: PO BOX 47775
Owner/Operator City,State,Zip: OLYMPIA, WA 98504
Owner/Operator Telephone: 360-407-6259
Owner/Operator Telephone Ext: Not reported
Owner/Operator Fax: Not reported
Owner/Operator Email: Not reported

Owner/Operator Indicator: Operator
Owner/Operator Name: COLEMAN, MARV
Legal Status: Private
Date Became Current: Not reported
Date Ended Current: Not reported
Owner/Operator Address: PO BOX 47775
Owner/Operator City,State,Zip: OLYMPIA, WA 98504
Owner/Operator Telephone: 360-407-6259
Owner/Operator Telephone Ext: Not reported
Owner/Operator Fax: Not reported
Owner/Operator Email: Not reported

Owner/Operator Indicator: Owner
Owner/Operator Name: FOSS WATERWAY DEVELOPMENT AUTHORITY
Legal Status: Private
Date Became Current: 2011-11-15 00:00:00.
Date Ended Current: Not reported
Owner/Operator Address: 535 DOCK STREET, SUITE 204
Owner/Operator City,State,Zip: TACOMA, WA 98402
Owner/Operator Telephone: 253-597-8122
Owner/Operator Telephone Ext: Not reported
Owner/Operator Fax: Not reported

Map ID
Direction
Distance
Elevation

MAP FINDINGS

Site

Database(s)

EDR ID Number
EPA ID Number

AMERICAN PLATING (Continued)

1000360944

Owner/Operator Email: Not reported

Owner/Operator Indicator: Operator
Owner/Operator Name: COLEMAN, MARV
Legal Status: Private
Date Became Current: Not reported
Date Ended Current: Not reported
Owner/Operator Address: PO BOX 47775
Owner/Operator City,State,Zip: OLYMPIA, WA 98504
Owner/Operator Telephone: 360-407-6259
Owner/Operator Telephone Ext: Not reported
Owner/Operator Fax: Not reported
Owner/Operator Email: Not reported

Owner/Operator Indicator: Owner
Owner/Operator Name: WA ECY
Legal Status: State
Date Became Current: 2003-06-03 00:00:00.
Date Ended Current: Not reported
Owner/Operator Address: PO BOX 47775
Owner/Operator City,State,Zip: OLYMPIA, WA 98504
Owner/Operator Telephone: Not reported
Owner/Operator Telephone Ext: Not reported
Owner/Operator Fax: Not reported
Owner/Operator Email: Not reported

Historic Generators:

Receive Date: 2010-02-18 00:00:00.0
Handler Name: AMERICAN PLATING
Federal Waste Generator Description: Not a generator, verified
State District Owner: WA
Large Quantity Handler of Universal Waste: No
Recognized Trader Importer: No
Recognized Trader Exporter: No
Spent Lead Acid Battery Importer: No
Spent Lead Acid Battery Exporter: No
Current Record: No
Non Storage Recycler Activity: Not reported
Electronic Manifest Broker: Not reported

Receive Date: 2012-02-16 00:00:00.0
Handler Name: AMERICAN PLATING
Federal Waste Generator Description: Not a generator, verified
State District Owner: WA
Large Quantity Handler of Universal Waste: No
Recognized Trader Importer: No
Recognized Trader Exporter: No
Spent Lead Acid Battery Importer: No
Spent Lead Acid Battery Exporter: No
Current Record: No
Non Storage Recycler Activity: Not reported
Electronic Manifest Broker: Not reported

Receive Date: 2011-11-15 00:00:00.0
Handler Name: AMERICAN PLATING
Federal Waste Generator Description: Not a generator, verified
State District Owner: WA

Map ID
Direction
Distance
Elevation

MAP FINDINGS

Site

Database(s)

EDR ID Number
EPA ID Number

AMERICAN PLATING (Continued)

1000360944

Large Quantity Handler of Universal Waste: No
Recognized Trader Importer: No
Recognized Trader Exporter: No
Spent Lead Acid Battery Importer: No
Spent Lead Acid Battery Exporter: No
Current Record: No
Non Storage Recycler Activity: Not reported
Electronic Manifest Broker: Not reported

Receive Date: 1988-06-28 00:00:00.0
Handler Name: AMERICAN PLATING
Federal Waste Generator Description: Not a generator, verified
State District Owner: WA
Large Quantity Handler of Universal Waste: No
Recognized Trader Importer: No
Recognized Trader Exporter: No
Spent Lead Acid Battery Importer: No
Spent Lead Acid Battery Exporter: No
Current Record: No
Non Storage Recycler Activity: Not reported
Electronic Manifest Broker: Not reported

Receive Date: 2004-01-21 00:00:00.0
Handler Name: AMERICAN PLATING
Federal Waste Generator Description: Not a generator, verified
State District Owner: WA
Large Quantity Handler of Universal Waste: No
Recognized Trader Importer: No
Recognized Trader Exporter: No
Spent Lead Acid Battery Importer: No
Spent Lead Acid Battery Exporter: No
Current Record: No
Non Storage Recycler Activity: Not reported
Electronic Manifest Broker: Not reported

Receive Date: 2014-01-08 00:00:00.0
Handler Name: AMERICAN PLATING
Federal Waste Generator Description: Not a generator, verified
State District Owner: WA
Large Quantity Handler of Universal Waste: No
Recognized Trader Importer: No
Recognized Trader Exporter: No
Spent Lead Acid Battery Importer: No
Spent Lead Acid Battery Exporter: No
Current Record: Yes
Non Storage Recycler Activity: Not reported
Electronic Manifest Broker: Not reported

Receive Date: 1988-06-27 00:00:00.0
Handler Name: AMERICAN PLATING
Federal Waste Generator Description: Conditionally Exempt Small Quantity Generator
State District Owner: WA
Large Quantity Handler of Universal Waste: No
Recognized Trader Importer: No
Recognized Trader Exporter: No
Spent Lead Acid Battery Importer: No
Spent Lead Acid Battery Exporter: No

Map ID
Direction
Distance
Elevation

MAP FINDINGS

Site

Database(s)

EDR ID Number
EPA ID Number

AMERICAN PLATING (Continued)

1000360944

Current Record:	No
Non Storage Recycler Activity:	Not reported
Electronic Manifest Broker:	Not reported
Receive Date:	1993-12-31 00:00:00.0
Handler Name:	AMERICAN PLATING
Federal Waste Generator Description:	Small Quantity Generator
State District Owner:	WA
Large Quantity Handler of Universal Waste:	No
Recognized Trader Importer:	No
Recognized Trader Exporter:	No
Spent Lead Acid Battery Importer:	No
Spent Lead Acid Battery Exporter:	No
Current Record:	No
Non Storage Recycler Activity:	Not reported
Electronic Manifest Broker:	Not reported
Receive Date:	2003-06-03 00:00:00.0
Handler Name:	AMERICAN PLATING
Federal Waste Generator Description:	Large Quantity Generator
State District Owner:	WA
Large Quantity Handler of Universal Waste:	No
Recognized Trader Importer:	No
Recognized Trader Exporter:	No
Spent Lead Acid Battery Importer:	No
Spent Lead Acid Battery Exporter:	No
Current Record:	No
Non Storage Recycler Activity:	Not reported
Electronic Manifest Broker:	Not reported
Receive Date:	2004-01-19 00:00:00.0
Handler Name:	AMERICAN PLATING
Federal Waste Generator Description:	Not a generator, verified
State District Owner:	WA
Large Quantity Handler of Universal Waste:	No
Recognized Trader Importer:	No
Recognized Trader Exporter:	No
Spent Lead Acid Battery Importer:	No
Spent Lead Acid Battery Exporter:	No
Current Record:	No
Non Storage Recycler Activity:	Not reported
Electronic Manifest Broker:	Not reported
Receive Date:	2004-01-20 00:00:00.0
Handler Name:	AMERICAN PLATING
Federal Waste Generator Description:	Not a generator, verified
State District Owner:	WA
Large Quantity Handler of Universal Waste:	No
Recognized Trader Importer:	No
Recognized Trader Exporter:	No
Spent Lead Acid Battery Importer:	No
Spent Lead Acid Battery Exporter:	No
Current Record:	No
Non Storage Recycler Activity:	Not reported
Electronic Manifest Broker:	Not reported
Receive Date:	2008-02-28 00:00:00.0

Map ID
Direction
Distance
Elevation

MAP FINDINGS

Site

Database(s)

EDR ID Number
EPA ID Number

AMERICAN PLATING (Continued)

1000360944

Handler Name: AMERICAN PLATING
Federal Waste Generator Description: Large Quantity Generator
State District Owner: WA
Large Quantity Handler of Universal Waste: No
Recognized Trader Importer: No
Recognized Trader Exporter: No
Spent Lead Acid Battery Importer: No
Spent Lead Acid Battery Exporter: No
Current Record: No
Non Storage Recycler Activity: Not reported
Electronic Manifest Broker: Not reported

Receive Date: 2008-02-28 00:00:00.0
Handler Name: AMERICAN PLATING
Federal Waste Generator Description: Large Quantity Generator
State District Owner: WA
Large Quantity Handler of Universal Waste: No
Recognized Trader Importer: No
Recognized Trader Exporter: No
Spent Lead Acid Battery Importer: No
Spent Lead Acid Battery Exporter: No
Current Record: No
Non Storage Recycler Activity: Not reported
Electronic Manifest Broker: Not reported

Receive Date: 2009-02-27 00:00:00.0
Handler Name: AMERICAN PLATING
Federal Waste Generator Description: Small Quantity Generator
State District Owner: WA
Large Quantity Handler of Universal Waste: No
Recognized Trader Importer: No
Recognized Trader Exporter: No
Spent Lead Acid Battery Importer: No
Spent Lead Acid Battery Exporter: No
Current Record: No
Non Storage Recycler Activity: Not reported
Electronic Manifest Broker: Not reported

Receive Date: 2010-02-18 00:00:00.0
Handler Name: AMERICAN PLATING
Federal Waste Generator Description: Not a generator, verified
State District Owner: WA
Large Quantity Handler of Universal Waste: No
Recognized Trader Importer: No
Recognized Trader Exporter: No
Spent Lead Acid Battery Importer: No
Spent Lead Acid Battery Exporter: No
Current Record: No
Non Storage Recycler Activity: Not reported
Electronic Manifest Broker: Not reported

Receive Date: 2011-01-31 00:00:00.0
Handler Name: AMERICAN PLATING
Federal Waste Generator Description: Not a generator, verified
State District Owner: WA
Large Quantity Handler of Universal Waste: No
Recognized Trader Importer: No

Map ID
Direction
Distance
Elevation

MAP FINDINGS

Site

Database(s)

EDR ID Number
EPA ID Number

AMERICAN PLATING (Continued)

1000360944

Recognized Trader Exporter:	No
Spent Lead Acid Battery Importer:	No
Spent Lead Acid Battery Exporter:	No
Current Record:	No
Non Storage Recycler Activity:	Not reported
Electronic Manifest Broker:	Not reported
Receive Date:	2011-11-15 00:00:00.0
Handler Name:	AMERICAN PLATING
Federal Waste Generator Description:	Not a generator, verified
State District Owner:	WA
Large Quantity Handler of Universal Waste:	No
Recognized Trader Importer:	No
Recognized Trader Exporter:	No
Spent Lead Acid Battery Importer:	No
Spent Lead Acid Battery Exporter:	No
Current Record:	No
Non Storage Recycler Activity:	Not reported
Electronic Manifest Broker:	Not reported
Receive Date:	2012-02-16 00:00:00.0
Handler Name:	AMERICAN PLATING
Federal Waste Generator Description:	Not a generator, verified
State District Owner:	WA
Large Quantity Handler of Universal Waste:	No
Recognized Trader Importer:	No
Recognized Trader Exporter:	No
Spent Lead Acid Battery Importer:	No
Spent Lead Acid Battery Exporter:	No
Current Record:	No
Non Storage Recycler Activity:	Not reported
Electronic Manifest Broker:	Not reported
Receive Date:	2013-02-26 00:00:00.0
Handler Name:	AMERICAN PLATING
Federal Waste Generator Description:	Not a generator, verified
State District Owner:	WA
Large Quantity Handler of Universal Waste:	No
Recognized Trader Importer:	No
Recognized Trader Exporter:	No
Spent Lead Acid Battery Importer:	No
Spent Lead Acid Battery Exporter:	No
Current Record:	No
Non Storage Recycler Activity:	Not reported
Electronic Manifest Broker:	Not reported
Receive Date:	2014-01-07 00:00:00.0
Handler Name:	AMERICAN PLATING
Federal Waste Generator Description:	Not a generator, verified
State District Owner:	WA
Large Quantity Handler of Universal Waste:	No
Recognized Trader Importer:	No
Recognized Trader Exporter:	No
Spent Lead Acid Battery Importer:	No
Spent Lead Acid Battery Exporter:	No
Current Record:	No
Non Storage Recycler Activity:	Not reported

Map ID
Direction
Distance
Elevation

MAP FINDINGS

Site

Database(s)

EDR ID Number
EPA ID Number

AMERICAN PLATING (Continued)

1000360944

Electronic Manifest Broker:	Not reported
Receive Date:	2003-12-31 00:00:00.0
Handler Name:	AMERICAN PLATING
Federal Waste Generator Description:	Not a generator, verified
State District Owner:	WA
Large Quantity Handler of Universal Waste:	No
Recognized Trader Importer:	No
Recognized Trader Exporter:	No
Spent Lead Acid Battery Importer:	No
Spent Lead Acid Battery Exporter:	No
Current Record:	No
Non Storage Recycler Activity:	Not reported
Electronic Manifest Broker:	Not reported
Receive Date:	2007-12-31 00:00:00.0
Handler Name:	AMERICAN PLATING
Federal Waste Generator Description:	Large Quantity Generator
State District Owner:	WA
Large Quantity Handler of Universal Waste:	No
Recognized Trader Importer:	No
Recognized Trader Exporter:	No
Spent Lead Acid Battery Importer:	No
Spent Lead Acid Battery Exporter:	No
Current Record:	No
Non Storage Recycler Activity:	Not reported
Electronic Manifest Broker:	Not reported

List of NAICS Codes and Descriptions:

NAICS Code:	332813
NAICS Description:	ELECTROPLATING, PLATING, POLISHING, ANODIZING, AND COLORING

Facility Has Received Notices of Violation:

Found Violation:	No
Agency Which Determined Violation:	Not reported
Violation Short Description:	Not reported
Date Violation was Determined:	Not reported
Actual Return to Compliance Date:	Not reported
Return to Compliance Qualifier:	Not reported
Violation Responsible Agency:	Not reported
Scheduled Compliance Date:	Not reported
Enforcement Identifier:	Not reported
Date of Enforcement Action:	Not reported
Enforcement Responsible Agency:	Not reported
Enforcement Docket Number:	Not reported
Enforcement Attorney:	Not reported
Corrective Action Component:	Not reported
Appeal Initiated Date:	Not reported
Appeal Resolution Date:	Not reported
Disposition Status Date:	Not reported
Disposition Status:	Not reported
Disposition Status Description:	Not reported
Consent/Final Order Sequence Number:	Not reported
Consent/Final Order Respondent Name:	Not reported
Consent/Final Order Lead Agency:	Not reported
Enforcement Type:	Not reported

Map ID
 Direction
 Distance
 Elevation

MAP FINDINGS

Site

Database(s)

EDR ID Number
 EPA ID Number

AMERICAN PLATING (Continued)

1000360944

Enforcement Responsible Person:	Not reported
Enforcement Responsible Sub-Organization:	Not reported
SEP Sequence Number:	Not reported
SEP Expenditure Amount:	Not reported
SEP Scheduled Completion Date:	Not reported
SEP Actual Date:	Not reported
SEP Defaulted Date:	Not reported
SEP Type:	Not reported
SEP Type Description:	Not reported
Proposed Amount:	Not reported
Final Monetary Amount:	Not reported
Paid Amount:	Not reported
Final Count:	Not reported
Final Amount:	Not reported
Found Violation:	No
Agency Which Determined Violation:	Not reported
Violation Short Description:	Not reported
Date Violation was Determined:	Not reported
Actual Return to Compliance Date:	Not reported
Return to Compliance Qualifier:	Not reported
Violation Responsible Agency:	Not reported
Scheduled Compliance Date:	Not reported
Enforcement Identifier:	Not reported
Date of Enforcement Action:	Not reported
Enforcement Responsible Agency:	Not reported
Enforcement Docket Number:	Not reported
Enforcement Attorney:	Not reported
Corrective Action Component:	Not reported
Appeal Initiated Date:	Not reported
Appeal Resolution Date:	Not reported
Disposition Status Date:	Not reported
Disposition Status:	Not reported
Disposition Status Description:	Not reported
Consent/Final Order Sequence Number:	Not reported
Consent/Final Order Respondent Name:	Not reported
Consent/Final Order Lead Agency:	Not reported
Enforcement Type:	Not reported
Enforcement Responsible Person:	Not reported
Enforcement Responsible Sub-Organization:	Not reported
SEP Sequence Number:	Not reported
SEP Expenditure Amount:	Not reported
SEP Scheduled Completion Date:	Not reported
SEP Actual Date:	Not reported
SEP Defaulted Date:	Not reported
SEP Type:	Not reported
SEP Type Description:	Not reported
Proposed Amount:	Not reported
Final Monetary Amount:	Not reported
Paid Amount:	Not reported
Final Count:	Not reported
Final Amount:	Not reported
Found Violation:	Yes
Agency Which Determined Violation:	EPA
Violation Short Description:	TSD IS-Ground-Water Monitoring
Date Violation was Determined:	1987-08-28 00:00:00.0

Map ID
Direction
Distance
Elevation

MAP FINDINGS

Site

Database(s)

EDR ID Number
EPA ID Number

AMERICAN PLATING (Continued)

1000360944

Actual Return to Compliance Date:	1989-05-01 00:00:00.0
Return to Compliance Qualifier:	Observed
Violation Responsible Agency:	EPA
Scheduled Compliance Date:	Not reported
Enforcement Identifier:	011
Date of Enforcement Action:	1987-09-30 00:00:00.0
Enforcement Responsible Agency:	EPA
Enforcement Docket Number:	Not reported
Enforcement Attorney:	Not reported
Corrective Action Component:	No
Appeal Initiated Date:	Not reported
Appeal Resolution Date:	Not reported
Disposition Status Date:	Not reported
Disposition Status:	Not reported
Disposition Status Description:	Not reported
Consent/Final Order Sequence Number:	Not reported
Consent/Final Order Respondent Name:	Not reported
Consent/Final Order Lead Agency:	Not reported
Enforcement Type:	INITIAL 3008(A) COMPLIANCE
Enforcement Responsible Person:	Not reported
Enforcement Responsible Sub-Organization:	Not reported
SEP Sequence Number:	Not reported
SEP Expenditure Amount:	Not reported
SEP Scheduled Completion Date:	Not reported
SEP Actual Date:	Not reported
SEP Defaulted Date:	Not reported
SEP Type:	Not reported
SEP Type Description:	Not reported
Proposed Amount:	13500
Final Monetary Amount:	13500
Paid Amount:	Not reported
Final Count:	1
Final Amount:	13500
Found Violation:	Yes
Agency Which Determined Violation:	EPA
Violation Short Description:	TSD - Financial Requirements
Date Violation was Determined:	1987-08-28 00:00:00.0
Actual Return to Compliance Date:	1987-12-30 00:00:00.0
Return to Compliance Qualifier:	Observed
Violation Responsible Agency:	EPA
Scheduled Compliance Date:	Not reported
Enforcement Identifier:	007
Date of Enforcement Action:	1988-02-09 00:00:00.0
Enforcement Responsible Agency:	EPA
Enforcement Docket Number:	Not reported
Enforcement Attorney:	Not reported
Corrective Action Component:	No
Appeal Initiated Date:	Not reported
Appeal Resolution Date:	Not reported
Disposition Status Date:	Not reported
Disposition Status:	Not reported
Disposition Status Description:	Not reported
Consent/Final Order Sequence Number:	Not reported
Consent/Final Order Respondent Name:	Not reported
Consent/Final Order Lead Agency:	Not reported
Enforcement Type:	FINAL 3008(A) COMPLIANCE ORDER

Map ID
Direction
Distance
Elevation

MAP FINDINGS

Site

Database(s)

EDR ID Number
EPA ID Number

AMERICAN PLATING (Continued)

1000360944

Enforcement Responsible Person:	Not reported
Enforcement Responsible Sub-Organization:	Not reported
SEP Sequence Number:	Not reported
SEP Expenditure Amount:	Not reported
SEP Scheduled Completion Date:	Not reported
SEP Actual Date:	Not reported
SEP Defaulted Date:	Not reported
SEP Type:	Not reported
SEP Type Description:	Not reported
Proposed Amount:	13500
Final Monetary Amount:	13500
Paid Amount:	Not reported
Final Count:	1
Final Amount:	13500
Found Violation:	Yes
Agency Which Determined Violation:	EPA
Violation Short Description:	TSD - Financial Requirements
Date Violation was Determined:	1987-08-28 00:00:00.0
Actual Return to Compliance Date:	1987-12-30 00:00:00.0
Return to Compliance Qualifier:	Observed
Violation Responsible Agency:	EPA
Scheduled Compliance Date:	Not reported
Enforcement Identifier:	011
Date of Enforcement Action:	1987-09-30 00:00:00.0
Enforcement Responsible Agency:	EPA
Enforcement Docket Number:	Not reported
Enforcement Attorney:	Not reported
Corrective Action Component:	No
Appeal Initiated Date:	Not reported
Appeal Resolution Date:	Not reported
Disposition Status Date:	Not reported
Disposition Status:	Not reported
Disposition Status Description:	Not reported
Consent/Final Order Sequence Number:	Not reported
Consent/Final Order Respondent Name:	Not reported
Consent/Final Order Lead Agency:	Not reported
Enforcement Type:	INITIAL 3008(A) COMPLIANCE
Enforcement Responsible Person:	Not reported
Enforcement Responsible Sub-Organization:	Not reported
SEP Sequence Number:	Not reported
SEP Expenditure Amount:	Not reported
SEP Scheduled Completion Date:	Not reported
SEP Actual Date:	Not reported
SEP Defaulted Date:	Not reported
SEP Type:	Not reported
SEP Type Description:	Not reported
Proposed Amount:	13500
Final Monetary Amount:	13500
Paid Amount:	Not reported
Final Count:	1
Final Amount:	13500
Found Violation:	No
Agency Which Determined Violation:	Not reported
Violation Short Description:	Not reported
Date Violation was Determined:	Not reported

Map ID
Direction
Distance
Elevation

MAP FINDINGS

Site

Database(s)

EDR ID Number
EPA ID Number

AMERICAN PLATING (Continued)

1000360944

Actual Return to Compliance Date:	Not reported
Return to Compliance Qualifier:	Not reported
Violation Responsible Agency:	Not reported
Scheduled Compliance Date:	Not reported
Enforcement Identifier:	Not reported
Date of Enforcement Action:	Not reported
Enforcement Responsible Agency:	Not reported
Enforcement Docket Number:	Not reported
Enforcement Attorney:	Not reported
Corrective Action Component:	Not reported
Appeal Initiated Date:	Not reported
Appeal Resolution Date:	Not reported
Disposition Status Date:	Not reported
Disposition Status:	Not reported
Disposition Status Description:	Not reported
Consent/Final Order Sequence Number:	Not reported
Consent/Final Order Respondent Name:	Not reported
Consent/Final Order Lead Agency:	Not reported
Enforcement Type:	Not reported
Enforcement Responsible Person:	Not reported
Enforcement Responsible Sub-Organization:	Not reported
SEP Sequence Number:	Not reported
SEP Expenditure Amount:	Not reported
SEP Scheduled Completion Date:	Not reported
SEP Actual Date:	Not reported
SEP Defaulted Date:	Not reported
SEP Type:	Not reported
SEP Type Description:	Not reported
Proposed Amount:	Not reported
Final Monetary Amount:	Not reported
Paid Amount:	Not reported
Final Count:	Not reported
Final Amount:	Not reported
Found Violation:	Yes
Agency Which Determined Violation:	EPA
Violation Short Description:	TSD IS-Ground-Water Monitoring
Date Violation was Determined:	1987-08-28 00:00:00.0
Actual Return to Compliance Date:	1989-05-01 00:00:00.0
Return to Compliance Qualifier:	Observed
Violation Responsible Agency:	EPA
Scheduled Compliance Date:	Not reported
Enforcement Identifier:	011
Date of Enforcement Action:	1987-09-30 00:00:00.0
Enforcement Responsible Agency:	EPA
Enforcement Docket Number:	Not reported
Enforcement Attorney:	Not reported
Corrective Action Component:	No
Appeal Initiated Date:	Not reported
Appeal Resolution Date:	Not reported
Disposition Status Date:	Not reported
Disposition Status:	Not reported
Disposition Status Description:	Not reported
Consent/Final Order Sequence Number:	Not reported
Consent/Final Order Respondent Name:	Not reported
Consent/Final Order Lead Agency:	Not reported
Enforcement Type:	INITIAL 3008(A) COMPLIANCE

Map ID
Direction
Distance
Elevation

MAP FINDINGS

Site

Database(s)

EDR ID Number
EPA ID Number

AMERICAN PLATING (Continued)

1000360944

Enforcement Responsible Person: Not reported
Enforcement Responsible Sub-Organization: Not reported
SEP Sequence Number: Not reported
SEP Expenditure Amount: Not reported
SEP Scheduled Completion Date: Not reported
SEP Actual Date: Not reported
SEP Defaulted Date: Not reported
SEP Type: Not reported
SEP Type Description: Not reported
Proposed Amount: 13500
Final Monetary Amount: 13500
Paid Amount: Not reported
Final Count: 1
Final Amount: 13500

Found Violation: Yes
Agency Which Determined Violation: State
Violation Short Description: TSD - General
Date Violation was Determined: 1984-03-13 00:00:00.0
Actual Return to Compliance Date: 1994-07-04 00:00:00.0
Return to Compliance Qualifier: Observed
Violation Responsible Agency: State
Scheduled Compliance Date: 1984-05-11 00:00:00.0
Enforcement Identifier: 001
Date of Enforcement Action: 1984-03-29 00:00:00.0
Enforcement Responsible Agency: State
Enforcement Docket Number: Not reported
Enforcement Attorney: Not reported
Corrective Action Component: No
Appeal Initiated Date: Not reported
Appeal Resolution Date: Not reported
Disposition Status Date: Not reported
Disposition Status: Not reported
Disposition Status Description: Not reported
Consent/Final Order Sequence Number: Not reported
Consent/Final Order Respondent Name: Not reported
Consent/Final Order Lead Agency: Not reported
Enforcement Type: WRITTEN INFORMAL
Enforcement Responsible Person: Not reported
Enforcement Responsible Sub-Organization: SW
SEP Sequence Number: Not reported
SEP Expenditure Amount: Not reported
SEP Scheduled Completion Date: Not reported
SEP Actual Date: Not reported
SEP Defaulted Date: Not reported
SEP Type: Not reported
SEP Type Description: Not reported
Proposed Amount: Not reported
Final Monetary Amount: Not reported
Paid Amount: Not reported
Final Count: Not reported
Final Amount: Not reported

Found Violation: Yes
Agency Which Determined Violation: EPA
Violation Short Description: TSD - Closure/Post-Closure
Date Violation was Determined: 1987-08-28 00:00:00.0

Map ID
Direction
Distance
Elevation

MAP FINDINGS

Site

Database(s)

EDR ID Number
EPA ID Number

AMERICAN PLATING (Continued)

1000360944

Actual Return to Compliance Date: 1988-04-01 00:00:00.0
Return to Compliance Qualifier: Observed
Violation Responsible Agency: EPA
Scheduled Compliance Date: Not reported
Enforcement Identifier: 011
Date of Enforcement Action: 1987-09-30 00:00:00.0
Enforcement Responsible Agency: EPA
Enforcement Docket Number: Not reported
Enforcement Attorney: Not reported
Corrective Action Component: No
Appeal Initiated Date: Not reported
Appeal Resolution Date: Not reported
Disposition Status Date: Not reported
Disposition Status: Not reported
Disposition Status Description: Not reported
Consent/Final Order Sequence Number: Not reported
Consent/Final Order Respondent Name: Not reported
Consent/Final Order Lead Agency: Not reported
Enforcement Type: INITIAL 3008(A) COMPLIANCE
Enforcement Responsible Person: Not reported
Enforcement Responsible Sub-Organization: Not reported
SEP Sequence Number: Not reported
SEP Expenditure Amount: Not reported
SEP Scheduled Completion Date: Not reported
SEP Actual Date: Not reported
SEP Defaulted Date: Not reported
SEP Type: Not reported
SEP Type Description: Not reported
Proposed Amount: 13500
Final Monetary Amount: 13500
Paid Amount: Not reported
Final Count: 1
Final Amount: 13500

Found Violation: Yes
Agency Which Determined Violation: EPA
Violation Short Description: TSD IS-Ground-Water Monitoring
Date Violation was Determined: 1987-08-28 00:00:00.0
Actual Return to Compliance Date: 1989-05-01 00:00:00.0
Return to Compliance Qualifier: Observed
Violation Responsible Agency: EPA
Scheduled Compliance Date: 1989-02-12 00:00:00.0
Enforcement Identifier: 007
Date of Enforcement Action: 1988-02-09 00:00:00.0
Enforcement Responsible Agency: EPA
Enforcement Docket Number: Not reported
Enforcement Attorney: Not reported
Corrective Action Component: No
Appeal Initiated Date: Not reported
Appeal Resolution Date: Not reported
Disposition Status Date: Not reported
Disposition Status: Not reported
Disposition Status Description: Not reported
Consent/Final Order Sequence Number: Not reported
Consent/Final Order Respondent Name: Not reported
Consent/Final Order Lead Agency: Not reported
Enforcement Type: FINAL 3008(A) COMPLIANCE ORDER

Map ID
Direction
Distance
Elevation

MAP FINDINGS

Site

Database(s)

EDR ID Number
EPA ID Number

AMERICAN PLATING (Continued)

1000360944

Enforcement Responsible Person:	Not reported
Enforcement Responsible Sub-Organization:	Not reported
SEP Sequence Number:	Not reported
SEP Expenditure Amount:	Not reported
SEP Scheduled Completion Date:	Not reported
SEP Actual Date:	Not reported
SEP Defaulted Date:	Not reported
SEP Type:	Not reported
SEP Type Description:	Not reported
Proposed Amount:	13500
Final Monetary Amount:	13500
Paid Amount:	Not reported
Final Count:	1
Final Amount:	13500
Found Violation:	Yes
Agency Which Determined Violation:	State
Violation Short Description:	TSD - General
Date Violation was Determined:	1984-03-13 00:00:00.0
Actual Return to Compliance Date:	1994-07-04 00:00:00.0
Return to Compliance Qualifier:	Observed
Violation Responsible Agency:	State
Scheduled Compliance Date:	1984-04-15 00:00:00.0
Enforcement Identifier:	001
Date of Enforcement Action:	1984-03-29 00:00:00.0
Enforcement Responsible Agency:	State
Enforcement Docket Number:	Not reported
Enforcement Attorney:	Not reported
Corrective Action Component:	No
Appeal Initiated Date:	Not reported
Appeal Resolution Date:	Not reported
Disposition Status Date:	Not reported
Disposition Status:	Not reported
Disposition Status Description:	Not reported
Consent/Final Order Sequence Number:	Not reported
Consent/Final Order Respondent Name:	Not reported
Consent/Final Order Lead Agency:	Not reported
Enforcement Type:	WRITTEN INFORMAL
Enforcement Responsible Person:	Not reported
Enforcement Responsible Sub-Organization:	SW
SEP Sequence Number:	Not reported
SEP Expenditure Amount:	Not reported
SEP Scheduled Completion Date:	Not reported
SEP Actual Date:	Not reported
SEP Defaulted Date:	Not reported
SEP Type:	Not reported
SEP Type Description:	Not reported
Proposed Amount:	Not reported
Final Monetary Amount:	Not reported
Paid Amount:	Not reported
Final Count:	Not reported
Final Amount:	Not reported
Found Violation:	No
Agency Which Determined Violation:	Not reported
Violation Short Description:	Not reported
Date Violation was Determined:	Not reported

Map ID
Direction
Distance
Elevation

MAP FINDINGS

Site

Database(s)

EDR ID Number
EPA ID Number

AMERICAN PLATING (Continued)

1000360944

Actual Return to Compliance Date:	Not reported
Return to Compliance Qualifier:	Not reported
Violation Responsible Agency:	Not reported
Scheduled Compliance Date:	Not reported
Enforcement Identifier:	Not reported
Date of Enforcement Action:	Not reported
Enforcement Responsible Agency:	Not reported
Enforcement Docket Number:	Not reported
Enforcement Attorney:	Not reported
Corrective Action Component:	Not reported
Appeal Initiated Date:	Not reported
Appeal Resolution Date:	Not reported
Disposition Status Date:	Not reported
Disposition Status:	Not reported
Disposition Status Description:	Not reported
Consent/Final Order Sequence Number:	Not reported
Consent/Final Order Respondent Name:	Not reported
Consent/Final Order Lead Agency:	Not reported
Enforcement Type:	Not reported
Enforcement Responsible Person:	Not reported
Enforcement Responsible Sub-Organization:	Not reported
SEP Sequence Number:	Not reported
SEP Expenditure Amount:	Not reported
SEP Scheduled Completion Date:	Not reported
SEP Actual Date:	Not reported
SEP Defaulted Date:	Not reported
SEP Type:	Not reported
SEP Type Description:	Not reported
Proposed Amount:	Not reported
Final Monetary Amount:	Not reported
Paid Amount:	Not reported
Final Count:	Not reported
Final Amount:	Not reported
Found Violation:	Yes
Agency Which Determined Violation:	EPA
Violation Short Description:	TSD IS-Ground-Water Monitoring
Date Violation was Determined:	1987-08-28 00:00:00.0
Actual Return to Compliance Date:	1989-05-01 00:00:00.0
Return to Compliance Qualifier:	Observed
Violation Responsible Agency:	EPA
Scheduled Compliance Date:	1989-02-12 00:00:00.0
Enforcement Identifier:	007
Date of Enforcement Action:	1988-02-09 00:00:00.0
Enforcement Responsible Agency:	EPA
Enforcement Docket Number:	Not reported
Enforcement Attorney:	Not reported
Corrective Action Component:	No
Appeal Initiated Date:	Not reported
Appeal Resolution Date:	Not reported
Disposition Status Date:	Not reported
Disposition Status:	Not reported
Disposition Status Description:	Not reported
Consent/Final Order Sequence Number:	Not reported
Consent/Final Order Respondent Name:	Not reported
Consent/Final Order Lead Agency:	Not reported
Enforcement Type:	FINAL 3008(A) COMPLIANCE ORDER

Map ID
Direction
Distance
Elevation

MAP FINDINGS

Site

Database(s)

EDR ID Number
EPA ID Number

AMERICAN PLATING (Continued)

1000360944

Enforcement Responsible Person:	Not reported
Enforcement Responsible Sub-Organization:	Not reported
SEP Sequence Number:	Not reported
SEP Expenditure Amount:	Not reported
SEP Scheduled Completion Date:	Not reported
SEP Actual Date:	Not reported
SEP Defaulted Date:	Not reported
SEP Type:	Not reported
SEP Type Description:	Not reported
Proposed Amount:	13500
Final Monetary Amount:	13500
Paid Amount:	Not reported
Final Count:	1
Final Amount:	13500
Found Violation:	Yes
Agency Which Determined Violation:	EPA
Violation Short Description:	TSD - Financial Requirements
Date Violation was Determined:	1987-08-28 00:00:00.0
Actual Return to Compliance Date:	1987-12-30 00:00:00.0
Return to Compliance Qualifier:	Observed
Violation Responsible Agency:	EPA
Scheduled Compliance Date:	Not reported
Enforcement Identifier:	011
Date of Enforcement Action:	1987-09-30 00:00:00.0
Enforcement Responsible Agency:	EPA
Enforcement Docket Number:	Not reported
Enforcement Attorney:	Not reported
Corrective Action Component:	No
Appeal Initiated Date:	Not reported
Appeal Resolution Date:	Not reported
Disposition Status Date:	Not reported
Disposition Status:	Not reported
Disposition Status Description:	Not reported
Consent/Final Order Sequence Number:	Not reported
Consent/Final Order Respondent Name:	Not reported
Consent/Final Order Lead Agency:	Not reported
Enforcement Type:	INITIAL 3008(A) COMPLIANCE
Enforcement Responsible Person:	Not reported
Enforcement Responsible Sub-Organization:	Not reported
SEP Sequence Number:	Not reported
SEP Expenditure Amount:	Not reported
SEP Scheduled Completion Date:	Not reported
SEP Actual Date:	Not reported
SEP Defaulted Date:	Not reported
SEP Type:	Not reported
SEP Type Description:	Not reported
Proposed Amount:	13500
Final Monetary Amount:	13500
Paid Amount:	Not reported
Final Count:	1
Final Amount:	13500
Found Violation:	Yes
Agency Which Determined Violation:	EPA
Violation Short Description:	TSD - Closure/Post-Closure
Date Violation was Determined:	1987-08-28 00:00:00.0

Map ID
Direction
Distance
Elevation

MAP FINDINGS

Site

Database(s)

EDR ID Number
EPA ID Number

AMERICAN PLATING (Continued)

1000360944

Actual Return to Compliance Date:	1988-04-01 00:00:00.0
Return to Compliance Qualifier:	Observed
Violation Responsible Agency:	EPA
Scheduled Compliance Date:	Not reported
Enforcement Identifier:	011
Date of Enforcement Action:	1987-09-30 00:00:00.0
Enforcement Responsible Agency:	EPA
Enforcement Docket Number:	Not reported
Enforcement Attorney:	Not reported
Corrective Action Component:	No
Appeal Initiated Date:	Not reported
Appeal Resolution Date:	Not reported
Disposition Status Date:	Not reported
Disposition Status:	Not reported
Disposition Status Description:	Not reported
Consent/Final Order Sequence Number:	Not reported
Consent/Final Order Respondent Name:	Not reported
Consent/Final Order Lead Agency:	Not reported
Enforcement Type:	INITIAL 3008(A) COMPLIANCE
Enforcement Responsible Person:	Not reported
Enforcement Responsible Sub-Organization:	Not reported
SEP Sequence Number:	Not reported
SEP Expenditure Amount:	Not reported
SEP Scheduled Completion Date:	Not reported
SEP Actual Date:	Not reported
SEP Defaulted Date:	Not reported
SEP Type:	Not reported
SEP Type Description:	Not reported
Proposed Amount:	13500
Final Monetary Amount:	13500
Paid Amount:	Not reported
Final Count:	1
Final Amount:	13500
Found Violation:	No
Agency Which Determined Violation:	Not reported
Violation Short Description:	Not reported
Date Violation was Determined:	Not reported
Actual Return to Compliance Date:	Not reported
Return to Compliance Qualifier:	Not reported
Violation Responsible Agency:	Not reported
Scheduled Compliance Date:	Not reported
Enforcement Identifier:	Not reported
Date of Enforcement Action:	Not reported
Enforcement Responsible Agency:	Not reported
Enforcement Docket Number:	Not reported
Enforcement Attorney:	Not reported
Corrective Action Component:	Not reported
Appeal Initiated Date:	Not reported
Appeal Resolution Date:	Not reported
Disposition Status Date:	Not reported
Disposition Status:	Not reported
Disposition Status Description:	Not reported
Consent/Final Order Sequence Number:	Not reported
Consent/Final Order Respondent Name:	Not reported
Consent/Final Order Lead Agency:	Not reported
Enforcement Type:	Not reported

Map ID
 Direction
 Distance
 Elevation

MAP FINDINGS

Site

Database(s)

EDR ID Number
 EPA ID Number

AMERICAN PLATING (Continued)

1000360944

Enforcement Responsible Person:	Not reported
Enforcement Responsible Sub-Organization:	Not reported
SEP Sequence Number:	Not reported
SEP Expenditure Amount:	Not reported
SEP Scheduled Completion Date:	Not reported
SEP Actual Date:	Not reported
SEP Defaulted Date:	Not reported
SEP Type:	Not reported
SEP Type Description:	Not reported
Proposed Amount:	Not reported
Final Monetary Amount:	Not reported
Paid Amount:	Not reported
Final Count:	Not reported
Final Amount:	Not reported
Found Violation:	Yes
Agency Which Determined Violation:	EPA
Violation Short Description:	TSD - Financial Requirements
Date Violation was Determined:	1987-08-28 00:00:00.0
Actual Return to Compliance Date:	1987-12-30 00:00:00.0
Return to Compliance Qualifier:	Observed
Violation Responsible Agency:	EPA
Scheduled Compliance Date:	Not reported
Enforcement Identifier:	007
Date of Enforcement Action:	1988-02-09 00:00:00.0
Enforcement Responsible Agency:	EPA
Enforcement Docket Number:	Not reported
Enforcement Attorney:	Not reported
Corrective Action Component:	No
Appeal Initiated Date:	Not reported
Appeal Resolution Date:	Not reported
Disposition Status Date:	Not reported
Disposition Status:	Not reported
Disposition Status Description:	Not reported
Consent/Final Order Sequence Number:	Not reported
Consent/Final Order Respondent Name:	Not reported
Consent/Final Order Lead Agency:	Not reported
Enforcement Type:	FINAL 3008(A) COMPLIANCE ORDER
Enforcement Responsible Person:	Not reported
Enforcement Responsible Sub-Organization:	Not reported
SEP Sequence Number:	Not reported
SEP Expenditure Amount:	Not reported
SEP Scheduled Completion Date:	Not reported
SEP Actual Date:	Not reported
SEP Defaulted Date:	Not reported
SEP Type:	Not reported
SEP Type Description:	Not reported
Proposed Amount:	13500
Final Monetary Amount:	13500
Paid Amount:	Not reported
Final Count:	1
Final Amount:	13500
Found Violation:	Yes
Agency Which Determined Violation:	EPA
Violation Short Description:	TSD - Closure/Post-Closure
Date Violation was Determined:	1987-08-28 00:00:00.0

Map ID
Direction
Distance
Elevation

MAP FINDINGS

Site

Database(s)

EDR ID Number
EPA ID Number

AMERICAN PLATING (Continued)

1000360944

Actual Return to Compliance Date:	1988-04-01 00:00:00.0
Return to Compliance Qualifier:	Observed
Violation Responsible Agency:	EPA
Scheduled Compliance Date:	Not reported
Enforcement Identifier:	007
Date of Enforcement Action:	1988-02-09 00:00:00.0
Enforcement Responsible Agency:	EPA
Enforcement Docket Number:	Not reported
Enforcement Attorney:	Not reported
Corrective Action Component:	No
Appeal Initiated Date:	Not reported
Appeal Resolution Date:	Not reported
Disposition Status Date:	Not reported
Disposition Status:	Not reported
Disposition Status Description:	Not reported
Consent/Final Order Sequence Number:	Not reported
Consent/Final Order Respondent Name:	Not reported
Consent/Final Order Lead Agency:	Not reported
Enforcement Type:	FINAL 3008(A) COMPLIANCE ORDER
Enforcement Responsible Person:	Not reported
Enforcement Responsible Sub-Organization:	Not reported
SEP Sequence Number:	Not reported
SEP Expenditure Amount:	Not reported
SEP Scheduled Completion Date:	Not reported
SEP Actual Date:	Not reported
SEP Defaulted Date:	Not reported
SEP Type:	Not reported
SEP Type Description:	Not reported
Proposed Amount:	13500
Final Monetary Amount:	13500
Paid Amount:	Not reported
Final Count:	1
Final Amount:	13500
Found Violation:	No
Agency Which Determined Violation:	Not reported
Violation Short Description:	Not reported
Date Violation was Determined:	Not reported
Actual Return to Compliance Date:	Not reported
Return to Compliance Qualifier:	Not reported
Violation Responsible Agency:	Not reported
Scheduled Compliance Date:	Not reported
Enforcement Identifier:	Not reported
Date of Enforcement Action:	Not reported
Enforcement Responsible Agency:	Not reported
Enforcement Docket Number:	Not reported
Enforcement Attorney:	Not reported
Corrective Action Component:	Not reported
Appeal Initiated Date:	Not reported
Appeal Resolution Date:	Not reported
Disposition Status Date:	Not reported
Disposition Status:	Not reported
Disposition Status Description:	Not reported
Consent/Final Order Sequence Number:	Not reported
Consent/Final Order Respondent Name:	Not reported
Consent/Final Order Lead Agency:	Not reported
Enforcement Type:	Not reported

Map ID
Direction
Distance
Elevation

MAP FINDINGS

Site

Database(s)

EDR ID Number
EPA ID Number

AMERICAN PLATING (Continued)

1000360944

Enforcement Responsible Person: Not reported
Enforcement Responsible Sub-Organization: Not reported
SEP Sequence Number: Not reported
SEP Expenditure Amount: Not reported
SEP Scheduled Completion Date: Not reported
SEP Actual Date: Not reported
SEP Defaulted Date: Not reported
SEP Type: Not reported
SEP Type Description: Not reported
Proposed Amount: Not reported
Final Monetary Amount: Not reported
Paid Amount: Not reported
Final Count: Not reported
Final Amount: Not reported

Found Violation: No
Agency Which Determined Violation: Not reported
Violation Short Description: Not reported
Date Violation was Determined: Not reported
Actual Return to Compliance Date: Not reported
Return to Compliance Qualifier: Not reported
Violation Responsible Agency: Not reported
Scheduled Compliance Date: Not reported
Enforcement Identifier: Not reported
Date of Enforcement Action: Not reported
Enforcement Responsible Agency: Not reported
Enforcement Docket Number: Not reported
Enforcement Attorney: Not reported
Corrective Action Component: Not reported
Appeal Initiated Date: Not reported
Appeal Resolution Date: Not reported
Disposition Status Date: Not reported
Disposition Status: Not reported
Disposition Status Description: Not reported
Consent/Final Order Sequence Number: Not reported
Consent/Final Order Respondent Name: Not reported
Consent/Final Order Lead Agency: Not reported
Enforcement Type: Not reported
Enforcement Responsible Person: Not reported
Enforcement Responsible Sub-Organization: Not reported
SEP Sequence Number: Not reported
SEP Expenditure Amount: Not reported
SEP Scheduled Completion Date: Not reported
SEP Actual Date: Not reported
SEP Defaulted Date: Not reported
SEP Type: Not reported
SEP Type Description: Not reported
Proposed Amount: Not reported
Final Monetary Amount: Not reported
Paid Amount: Not reported
Final Count: Not reported
Final Amount: Not reported

Found Violation: No
Agency Which Determined Violation: Not reported
Violation Short Description: Not reported
Date Violation was Determined: Not reported

Map ID
 Direction
 Distance
 Elevation

MAP FINDINGS

Site

Database(s)

EDR ID Number
 EPA ID Number

AMERICAN PLATING (Continued)

1000360944

Actual Return to Compliance Date:	Not reported
Return to Compliance Qualifier:	Not reported
Violation Responsible Agency:	Not reported
Scheduled Compliance Date:	Not reported
Enforcement Identifier:	Not reported
Date of Enforcement Action:	Not reported
Enforcement Responsible Agency:	Not reported
Enforcement Docket Number:	Not reported
Enforcement Attorney:	Not reported
Corrective Action Component:	Not reported
Appeal Initiated Date:	Not reported
Appeal Resolution Date:	Not reported
Disposition Status Date:	Not reported
Disposition Status:	Not reported
Disposition Status Description:	Not reported
Consent/Final Order Sequence Number:	Not reported
Consent/Final Order Respondent Name:	Not reported
Consent/Final Order Lead Agency:	Not reported
Enforcement Type:	Not reported
Enforcement Responsible Person:	Not reported
Enforcement Responsible Sub-Organization:	Not reported
SEP Sequence Number:	Not reported
SEP Expenditure Amount:	Not reported
SEP Scheduled Completion Date:	Not reported
SEP Actual Date:	Not reported
SEP Defaulted Date:	Not reported
SEP Type:	Not reported
SEP Type Description:	Not reported
Proposed Amount:	Not reported
Final Monetary Amount:	Not reported
Paid Amount:	Not reported
Final Count:	Not reported
Final Amount:	Not reported
Found Violation:	Yes
Agency Which Determined Violation:	EPA
Violation Short Description:	TSD - General
Date Violation was Determined:	1987-08-28 00:00:00.0
Actual Return to Compliance Date:	1987-12-30 00:00:00.0
Return to Compliance Qualifier:	Observed
Violation Responsible Agency:	EPA
Scheduled Compliance Date:	Not reported
Enforcement Identifier:	007
Date of Enforcement Action:	1988-02-09 00:00:00.0
Enforcement Responsible Agency:	EPA
Enforcement Docket Number:	Not reported
Enforcement Attorney:	Not reported
Corrective Action Component:	No
Appeal Initiated Date:	Not reported
Appeal Resolution Date:	Not reported
Disposition Status Date:	Not reported
Disposition Status:	Not reported
Disposition Status Description:	Not reported
Consent/Final Order Sequence Number:	Not reported
Consent/Final Order Respondent Name:	Not reported
Consent/Final Order Lead Agency:	Not reported
Enforcement Type:	FINAL 3008(A) COMPLIANCE ORDER

Map ID
 Direction
 Distance
 Elevation

MAP FINDINGS

Site

Database(s)

EDR ID Number
 EPA ID Number

AMERICAN PLATING (Continued)

1000360944

Enforcement Responsible Person:	Not reported
Enforcement Responsible Sub-Organization:	Not reported
SEP Sequence Number:	Not reported
SEP Expenditure Amount:	Not reported
SEP Scheduled Completion Date:	Not reported
SEP Actual Date:	Not reported
SEP Defaulted Date:	Not reported
SEP Type:	Not reported
SEP Type Description:	Not reported
Proposed Amount:	13500
Final Monetary Amount:	13500
Paid Amount:	Not reported
Final Count:	1
Final Amount:	13500

Found Violation:	No
Agency Which Determined Violation:	Not reported
Violation Short Description:	Not reported
Date Violation was Determined:	Not reported
Actual Return to Compliance Date:	Not reported
Return to Compliance Qualifier:	Not reported
Violation Responsible Agency:	Not reported
Scheduled Compliance Date:	Not reported
Enforcement Identifier:	Not reported
Date of Enforcement Action:	Not reported
Enforcement Responsible Agency:	Not reported
Enforcement Docket Number:	Not reported
Enforcement Attorney:	Not reported
Corrective Action Component:	Not reported
Appeal Initiated Date:	Not reported
Appeal Resolution Date:	Not reported
Disposition Status Date:	Not reported
Disposition Status:	Not reported
Disposition Status Description:	Not reported
Consent/Final Order Sequence Number:	Not reported
Consent/Final Order Respondent Name:	Not reported
Consent/Final Order Lead Agency:	Not reported
Enforcement Type:	Not reported
Enforcement Responsible Person:	Not reported
Enforcement Responsible Sub-Organization:	Not reported
SEP Sequence Number:	Not reported
SEP Expenditure Amount:	Not reported
SEP Scheduled Completion Date:	Not reported
SEP Actual Date:	Not reported
SEP Defaulted Date:	Not reported
SEP Type:	Not reported
SEP Type Description:	Not reported
Proposed Amount:	Not reported
Final Monetary Amount:	Not reported
Paid Amount:	Not reported
Final Count:	Not reported
Final Amount:	Not reported

Found Violation:	Yes
Agency Which Determined Violation:	EPA
Violation Short Description:	TSD - General
Date Violation was Determined:	1987-08-28 00:00:00.0

Map ID
Direction
Distance
Elevation

MAP FINDINGS

Site

Database(s)

EDR ID Number
EPA ID Number

AMERICAN PLATING (Continued)

1000360944

Actual Return to Compliance Date:	1987-12-30 00:00:00.0
Return to Compliance Qualifier:	Observed
Violation Responsible Agency:	EPA
Scheduled Compliance Date:	Not reported
Enforcement Identifier:	011
Date of Enforcement Action:	1987-09-30 00:00:00.0
Enforcement Responsible Agency:	EPA
Enforcement Docket Number:	Not reported
Enforcement Attorney:	Not reported
Corrective Action Component:	No
Appeal Initiated Date:	Not reported
Appeal Resolution Date:	Not reported
Disposition Status Date:	Not reported
Disposition Status:	Not reported
Disposition Status Description:	Not reported
Consent/Final Order Sequence Number:	Not reported
Consent/Final Order Respondent Name:	Not reported
Consent/Final Order Lead Agency:	Not reported
Enforcement Type:	INITIAL 3008(A) COMPLIANCE
Enforcement Responsible Person:	Not reported
Enforcement Responsible Sub-Organization:	Not reported
SEP Sequence Number:	Not reported
SEP Expenditure Amount:	Not reported
SEP Scheduled Completion Date:	Not reported
SEP Actual Date:	Not reported
SEP Defaulted Date:	Not reported
SEP Type:	Not reported
SEP Type Description:	Not reported
Proposed Amount:	13500
Final Monetary Amount:	13500
Paid Amount:	Not reported
Final Count:	1
Final Amount:	13500
Found Violation:	Yes
Agency Which Determined Violation:	EPA
Violation Short Description:	TSD - Closure/Post-Closure
Date Violation was Determined:	1987-08-28 00:00:00.0
Actual Return to Compliance Date:	1988-04-01 00:00:00.0
Return to Compliance Qualifier:	Observed
Violation Responsible Agency:	EPA
Scheduled Compliance Date:	Not reported
Enforcement Identifier:	007
Date of Enforcement Action:	1988-02-09 00:00:00.0
Enforcement Responsible Agency:	EPA
Enforcement Docket Number:	Not reported
Enforcement Attorney:	Not reported
Corrective Action Component:	No
Appeal Initiated Date:	Not reported
Appeal Resolution Date:	Not reported
Disposition Status Date:	Not reported
Disposition Status:	Not reported
Disposition Status Description:	Not reported
Consent/Final Order Sequence Number:	Not reported
Consent/Final Order Respondent Name:	Not reported
Consent/Final Order Lead Agency:	Not reported
Enforcement Type:	FINAL 3008(A) COMPLIANCE ORDER

Map ID
Direction
Distance
Elevation

MAP FINDINGS

Site

Database(s)

EDR ID Number
EPA ID Number

AMERICAN PLATING (Continued)

1000360944

Enforcement Responsible Person: Not reported
Enforcement Responsible Sub-Organization: Not reported
SEP Sequence Number: Not reported
SEP Expenditure Amount: Not reported
SEP Scheduled Completion Date: Not reported
SEP Actual Date: Not reported
SEP Defaulted Date: Not reported
SEP Type: Not reported
SEP Type Description: Not reported
Proposed Amount: 13500
Final Monetary Amount: 13500
Paid Amount: Not reported
Final Count: 1
Final Amount: 13500

Evaluation Action Summary:

Evaluation Date: 1994-06-30 00:00:00.0
Evaluation Responsible Agency: EPA
Found Violation: No
Evaluation Type Description: NON-FINANCIAL RECORD REVIEW
Evaluation Responsible Person Identifier: ROTCP
Evaluation Responsible Sub-Organization: WM
Actual Return to Compliance Date: Not reported
Scheduled Compliance Date: Not reported
Date of Request: Not reported
Date Response Received: Not reported
Request Agency: Not reported
Former Citation: Not reported

Evaluation Date: 1987-04-06 00:00:00.0
Evaluation Responsible Agency: State
Found Violation: No
Evaluation Type Description: FOCUSED COMPLIANCE INSPECTION
Evaluation Responsible Person Identifier: WAWDA
Evaluation Responsible Sub-Organization: SW
Actual Return to Compliance Date: Not reported
Scheduled Compliance Date: Not reported
Date of Request: Not reported
Date Response Received: Not reported
Request Agency: Not reported
Former Citation: Not reported

Evaluation Date: 1988-02-08 00:00:00.0
Evaluation Responsible Agency: EPA
Found Violation: Yes
Evaluation Type Description: COMPLIANCE EVALUATION INSPECTION ON-SITE
Evaluation Responsible Person Identifier: ROWDA
Evaluation Responsible Sub-Organization: Not reported
Actual Return to Compliance Date: 1989-05-01 00:00:00.0
Scheduled Compliance Date: Not reported
Date of Request: Not reported
Date Response Received: Not reported
Request Agency: Not reported
Former Citation: Not reported

Evaluation Date: 1987-08-28 00:00:00.0
Evaluation Responsible Agency: EPA

Map ID
Direction
Distance
Elevation

MAP FINDINGS

Site

Database(s)

EDR ID Number
EPA ID Number

AMERICAN PLATING (Continued)

1000360944

Found Violation:	Yes
Evaluation Type Description:	COMPLIANCE EVALUATION INSPECTION ON-SITE
Evaluation Responsible Person Identifier:	R0WDA
Evaluation Responsible Sub-Organization:	Not reported
Actual Return to Compliance Date:	1987-12-30 00:00:00.0
Scheduled Compliance Date:	Not reported
Date of Request:	Not reported
Date Response Received:	Not reported
Request Agency:	Not reported
Former Citation:	Not reported
Evaluation Date:	1987-08-28 00:00:00.0
Evaluation Responsible Agency:	EPA
Found Violation:	Yes
Evaluation Type Description:	COMPLIANCE EVALUATION INSPECTION ON-SITE
Evaluation Responsible Person Identifier:	R0WDA
Evaluation Responsible Sub-Organization:	Not reported
Actual Return to Compliance Date:	1987-12-30 00:00:00.0
Scheduled Compliance Date:	Not reported
Date of Request:	Not reported
Date Response Received:	Not reported
Request Agency:	Not reported
Former Citation:	Not reported
Evaluation Date:	1995-01-19 00:00:00.0
Evaluation Responsible Agency:	EPA
Found Violation:	No
Evaluation Type Description:	GROUNDWATER MONITORING EVALUATION
Evaluation Responsible Person Identifier:	R0TCP
Evaluation Responsible Sub-Organization:	WM
Actual Return to Compliance Date:	Not reported
Scheduled Compliance Date:	Not reported
Date of Request:	Not reported
Date Response Received:	Not reported
Request Agency:	Not reported
Former Citation:	Not reported
Evaluation Date:	1987-08-28 00:00:00.0
Evaluation Responsible Agency:	EPA
Found Violation:	Yes
Evaluation Type Description:	COMPLIANCE EVALUATION INSPECTION ON-SITE
Evaluation Responsible Person Identifier:	R0WDA
Evaluation Responsible Sub-Organization:	Not reported
Actual Return to Compliance Date:	1989-05-01 00:00:00.0
Scheduled Compliance Date:	Not reported
Date of Request:	Not reported
Date Response Received:	Not reported
Request Agency:	Not reported
Former Citation:	Not reported
Evaluation Date:	1984-03-13 00:00:00.0
Evaluation Responsible Agency:	State
Found Violation:	Yes
Evaluation Type Description:	COMPLIANCE EVALUATION INSPECTION ON-SITE
Evaluation Responsible Person Identifier:	Not reported
Evaluation Responsible Sub-Organization:	SW
Actual Return to Compliance Date:	1994-07-04 00:00:00.0

Map ID
Direction
Distance
Elevation

MAP FINDINGS

Site

Database(s)

EDR ID Number
EPA ID Number

AMERICAN PLATING (Continued)

1000360944

Scheduled Compliance Date: 1984-05-11 00:00:00.0
Date of Request: Not reported
Date Response Received: Not reported
Request Agency: Not reported
Former Citation: Not reported

Evaluation Date: 1988-02-08 00:00:00.0
Evaluation Responsible Agency: EPA
Found Violation: Yes
Evaluation Type Description: COMPLIANCE EVALUATION INSPECTION ON-SITE
Evaluation Responsible Person Identifier: ROWDA
Evaluation Responsible Sub-Organization: Not reported
Actual Return to Compliance Date: 1988-04-01 00:00:00.0
Scheduled Compliance Date: Not reported
Date of Request: Not reported
Date Response Received: Not reported
Request Agency: Not reported
Former Citation: Not reported

Evaluation Date: 1988-02-08 00:00:00.0
Evaluation Responsible Agency: EPA
Found Violation: Yes
Evaluation Type Description: COMPLIANCE EVALUATION INSPECTION ON-SITE
Evaluation Responsible Person Identifier: ROWDA
Evaluation Responsible Sub-Organization: Not reported
Actual Return to Compliance Date: 1989-05-01 00:00:00.0
Scheduled Compliance Date: 1989-02-12 00:00:00.0
Date of Request: Not reported
Date Response Received: Not reported
Request Agency: Not reported
Former Citation: Not reported

Evaluation Date: 1984-03-13 00:00:00.0
Evaluation Responsible Agency: State
Found Violation: Yes
Evaluation Type Description: COMPLIANCE EVALUATION INSPECTION ON-SITE
Evaluation Responsible Person Identifier: Not reported
Evaluation Responsible Sub-Organization: SW
Actual Return to Compliance Date: 1994-07-04 00:00:00.0
Scheduled Compliance Date: 1984-04-15 00:00:00.0
Date of Request: Not reported
Date Response Received: Not reported
Request Agency: Not reported
Former Citation: Not reported

Evaluation Date: 1989-02-12 00:00:00.0
Evaluation Responsible Agency: EPA
Found Violation: No
Evaluation Type Description: COMPLIANCE EVALUATION INSPECTION ON-SITE
Evaluation Responsible Person Identifier: R0MLB
Evaluation Responsible Sub-Organization: Not reported
Actual Return to Compliance Date: Not reported
Scheduled Compliance Date: Not reported
Date of Request: Not reported
Date Response Received: Not reported
Request Agency: Not reported
Former Citation: Not reported

Map ID
Direction
Distance
Elevation

MAP FINDINGS

Site

Database(s)

EDR ID Number
EPA ID Number

AMERICAN PLATING (Continued)

1000360944

Evaluation Date: 1987-08-28 00:00:00.0
Evaluation Responsible Agency: EPA
Found Violation: Yes
Evaluation Type Description: COMPLIANCE EVALUATION INSPECTION ON-SITE
Evaluation Responsible Person Identifier: R0WDA
Evaluation Responsible Sub-Organization: Not reported
Actual Return to Compliance Date: 1989-05-01 00:00:00.0
Scheduled Compliance Date: 1989-02-12 00:00:00.0
Date of Request: Not reported
Date Response Received: Not reported
Request Agency: Not reported
Former Citation: Not reported

Evaluation Date: 1988-02-08 00:00:00.0
Evaluation Responsible Agency: EPA
Found Violation: Yes
Evaluation Type Description: COMPLIANCE EVALUATION INSPECTION ON-SITE
Evaluation Responsible Person Identifier: R0WDA
Evaluation Responsible Sub-Organization: Not reported
Actual Return to Compliance Date: 1987-12-30 00:00:00.0
Scheduled Compliance Date: Not reported
Date of Request: Not reported
Date Response Received: Not reported
Request Agency: Not reported
Former Citation: Not reported

Evaluation Date: 1987-08-28 00:00:00.0
Evaluation Responsible Agency: EPA
Found Violation: Yes
Evaluation Type Description: COMPLIANCE EVALUATION INSPECTION ON-SITE
Evaluation Responsible Person Identifier: R0WDA
Evaluation Responsible Sub-Organization: Not reported
Actual Return to Compliance Date: 1988-04-01 00:00:00.0
Scheduled Compliance Date: Not reported
Date of Request: Not reported
Date Response Received: Not reported
Request Agency: Not reported
Former Citation: Not reported

Evaluation Date: 1998-03-09 00:00:00.0
Evaluation Responsible Agency: EPA
Found Violation: No
Evaluation Type Description: NON-FINANCIAL RECORD REVIEW
Evaluation Responsible Person Identifier: R0JLB
Evaluation Responsible Sub-Organization: WM
Actual Return to Compliance Date: Not reported
Scheduled Compliance Date: Not reported
Date of Request: Not reported
Date Response Received: Not reported
Request Agency: Not reported
Former Citation: Not reported

Evaluation Date: 1988-02-08 00:00:00.0
Evaluation Responsible Agency: EPA
Found Violation: Yes
Evaluation Type Description: COMPLIANCE EVALUATION INSPECTION ON-SITE
Evaluation Responsible Person Identifier: R0WDA

Map ID
Direction
Distance
Elevation

MAP FINDINGS

Site

Database(s)

EDR ID Number
EPA ID Number

AMERICAN PLATING (Continued)

1000360944

Evaluation Responsible Sub-Organization:	Not reported
Actual Return to Compliance Date:	1987-12-30 00:00:00.0
Scheduled Compliance Date:	Not reported
Date of Request:	Not reported
Date Response Received:	Not reported
Request Agency:	Not reported
Former Citation:	Not reported
Evaluation Date:	1988-02-08 00:00:00.0
Evaluation Responsible Agency:	EPA
Found Violation:	Yes
Evaluation Type Description:	COMPLIANCE EVALUATION INSPECTION ON-SITE
Evaluation Responsible Person Identifier:	R0WDA
Evaluation Responsible Sub-Organization:	Not reported
Actual Return to Compliance Date:	1988-04-01 00:00:00.0
Scheduled Compliance Date:	Not reported
Date of Request:	Not reported
Date Response Received:	Not reported
Request Agency:	Not reported
Former Citation:	Not reported
Evaluation Date:	1989-02-12 00:00:00.0
Evaluation Responsible Agency:	EPA
Found Violation:	No
Evaluation Type Description:	GROUNDWATER MONITORING EVALUATION
Evaluation Responsible Person Identifier:	R0MLB
Evaluation Responsible Sub-Organization:	Not reported
Actual Return to Compliance Date:	Not reported
Scheduled Compliance Date:	Not reported
Date of Request:	Not reported
Date Response Received:	Not reported
Request Agency:	Not reported
Former Citation:	Not reported
Evaluation Date:	1994-07-27 00:00:00.0
Evaluation Responsible Agency:	EPA
Found Violation:	No
Evaluation Type Description:	NON-FINANCIAL RECORD REVIEW
Evaluation Responsible Person Identifier:	R0TCP
Evaluation Responsible Sub-Organization:	WM
Actual Return to Compliance Date:	Not reported
Scheduled Compliance Date:	Not reported
Date of Request:	Not reported
Date Response Received:	Not reported
Request Agency:	Not reported
Former Citation:	Not reported
Evaluation Date:	1985-12-06 00:00:00.0
Evaluation Responsible Agency:	State
Found Violation:	No
Evaluation Type Description:	FOCUSED COMPLIANCE INSPECTION
Evaluation Responsible Person Identifier:	Not reported
Evaluation Responsible Sub-Organization:	SW
Actual Return to Compliance Date:	Not reported
Scheduled Compliance Date:	Not reported
Date of Request:	Not reported
Date Response Received:	Not reported

Map ID
Direction
Distance
Elevation

MAP FINDINGS

Site

Database(s)

EDR ID Number
EPA ID Number

AMERICAN PLATING (Continued)

1000360944

Request Agency:	Not reported
Former Citation:	Not reported
Evaluation Date:	1987-08-28 00:00:00.0
Evaluation Responsible Agency:	EPA
Found Violation:	Yes
Evaluation Type Description:	COMPLIANCE EVALUATION INSPECTION ON-SITE
Evaluation Responsible Person Identifier:	R0WDA
Evaluation Responsible Sub-Organization:	Not reported
Actual Return to Compliance Date:	1987-12-30 00:00:00.0
Scheduled Compliance Date:	Not reported
Date of Request:	Not reported
Date Response Received:	Not reported
Request Agency:	Not reported
Former Citation:	Not reported
Evaluation Date:	1987-01-06 00:00:00.0
Evaluation Responsible Agency:	State
Found Violation:	No
Evaluation Type Description:	FOCUSED COMPLIANCE INSPECTION
Evaluation Responsible Person Identifier:	WAWDA
Evaluation Responsible Sub-Organization:	SW
Actual Return to Compliance Date:	Not reported
Scheduled Compliance Date:	Not reported
Date of Request:	Not reported
Date Response Received:	Not reported
Request Agency:	Not reported
Former Citation:	Not reported
Evaluation Date:	1987-08-28 00:00:00.0
Evaluation Responsible Agency:	EPA
Found Violation:	Yes
Evaluation Type Description:	COMPLIANCE EVALUATION INSPECTION ON-SITE
Evaluation Responsible Person Identifier:	R0WDA
Evaluation Responsible Sub-Organization:	Not reported
Actual Return to Compliance Date:	1987-12-30 00:00:00.0
Scheduled Compliance Date:	Not reported
Date of Request:	Not reported
Date Response Received:	Not reported
Request Agency:	Not reported
Former Citation:	Not reported
Evaluation Date:	1987-08-28 00:00:00.0
Evaluation Responsible Agency:	EPA
Found Violation:	Yes
Evaluation Type Description:	COMPLIANCE EVALUATION INSPECTION ON-SITE
Evaluation Responsible Person Identifier:	R0WDA
Evaluation Responsible Sub-Organization:	Not reported
Actual Return to Compliance Date:	1988-04-01 00:00:00.0
Scheduled Compliance Date:	Not reported
Date of Request:	Not reported
Date Response Received:	Not reported
Request Agency:	Not reported
Former Citation:	Not reported

Map ID
Direction
Distance
Elevation

MAP FINDINGS

Site

Database(s)

EDR ID Number
EPA ID Number

AMERICAN PLATING (Continued)

1000360944

RAATS:

Entry No: 1
Facility ID: WAD083350231
Type: Not reported
Docket No: 1087-09-07-3008
Region: 10
Issue Date: 02/09/1988
Final Date: 09/30/1987
Status: Consent Agreement/Final Order
Additional: Not reported
Action ID: 2782
Action: 3008 (A)
Violation No: Not reported
Viol No Cited: 1 3005
Total No Cited: Not reported
Reg Type: Federal
Prop. Penalty: 13,500.00
Final Penalty: 5,000.00
Total Prop. Penalty: 13,500.00
Comments: ALSO CITED: LEWIS R.JONES SR. & MICHAEL RIVISTO & JAMES BARNES.

Entry No: 1
Facility ID: WAD083350231
Type: Not reported
Docket No: 1087-09-07-3008
Region: 10
Issue Date: 02/09/1988
Final Date: 09/30/1987
Status: Consent Agreement/Final Order
Additional: Not reported
Action ID: 2782
Action: 3008 (A)
Violation No: Not reported
Viol No Cited: 2 3010
Total No Cited: Not reported
Reg Type: Federal
Prop. Penalty: *
Final Penalty: 5,000.00
Total Prop. Penalty: 13,500.00
Comments: ALSO CITED: LEWIS R.JONES SR. & MICHAEL RIVISTO & JAMES BARNES.

Entry No: 1
Facility ID: WAD083350231
Type: Not reported
Docket No: 1087-09-07-3008
Region: 10
Issue Date: 02/09/1988
Final Date: 09/30/1987
Status: Consent Agreement/Final Order
Additional: Not reported
Action ID: 2782
Action: 3008 (A)
Violation No: Not reported
Viol No Cited: 3 40 CFR PART 270
Total No Cited: Not reported
Reg Type: CFR
Prop. Penalty: *

Map ID
Direction
Distance
Elevation

MAP FINDINGS

Site

Database(s)

EDR ID Number
EPA ID Number

AMERICAN PLATING (Continued)

1000360944

Final Penalty: 5,000.00
Total Prop. Penalty: 13,500.00
Comments: ALSO CITED: LEWIS R.JONES SR. & MICHAEL RIVISTO & JAMES BARNES.

Entry No: 1
Facility ID: WAD083350231
Type: Not reported
Docket No: 1087-09-07-3008
Region: 10
Issue Date: 02/09/1988
Final Date: 09/30/1987
Status: Consent Agreement/Final Order
Additional: Not reported
Action ID: 2782
Action: 3008 (A)
Violation No: Not reported
Viol No Cited: 4 40 CFR PART 265 (SUBPART G)
Total No Cited: Not reported
Reg Type: CFR
Prop. Penalty: *
Final Penalty: 5,000.00
Total Prop. Penalty: 13,500.00
Comments: ALSO CITED: LEWIS R.JONES SR. & MICHAEL RIVISTO & JAMES BARNES.

Entry No: 1
Facility ID: WAD083350231
Type: Not reported
Docket No: 1087-09-07-3008
Region: 10
Issue Date: 02/09/1988
Final Date: 09/30/1987
Status: Consent Agreement/Final Order
Additional: Not reported
Action ID: 2782
Action: 3008 (A)
Violation No: Not reported
Viol No Cited: 5 40 CFR PART 265 (SUBPART F)
Total No Cited: Not reported
Reg Type: CFR
Prop. Penalty: *
Final Penalty: 5,000.00
Total Prop. Penalty: 13,500.00
Comments: ALSO CITED: LEWIS R.JONES SR. & MICHAEL RIVISTO & JAMES BARNES.

Entry No: 1
Facility ID: WAD083350231
Type: Not reported
Docket No: 1087-09-07-3008
Region: 10
Issue Date: 02/09/1988
Final Date: 09/30/1987
Status: Consent Agreement/Final Order
Additional: Not reported
Action ID: 2782
Action: 3008 (A)
Violation No: Not reported
Viol No Cited: 6 40 CFR PART 265 (SUBPART H)

Map ID
Direction
Distance
Elevation

MAP FINDINGS

Site

Database(s)

EDR ID Number
EPA ID Number

AMERICAN PLATING (Continued)

1000360944

Total No Cited: Not reported
Reg Type: CFR
Prop. Penalty: *
Final Penalty: 5,000.00
Total Prop. Penalty: 13,500.00
Comments: ALSO CITED: LEWIS R.JONES SR. & MICHAEL RIVISTO & JAMES BARNES.

Entry No: 1
Facility ID: WAD083350231
Type: Not reported
Docket No: 1087-09-07-3008
Region: 10
Issue Date: 02/09/1988
Final Date: 09/30/1987
Status: Consent Agreement/Final Order
Additional: Not reported
Action ID: 2782
Action: 3008 (A)
Violation No: Not reported
Viol No Cited: 7 265.73
Total No Cited: Not reported
Reg Type: CFR
Prop. Penalty: *
Final Penalty: 5,000.00
Total Prop. Penalty: 13,500.00
Comments: ALSO CITED: LEWIS R.JONES SR. & MICHAEL RIVISTO & JAMES BARNES.

Entry No: 1
Facility ID: WAD083350231
Type: Not reported
Docket No: 1087-09-07-3008
Region: 10
Issue Date: 02/09/1988
Final Date: 09/30/1987
Status: Consent Agreement/Final Order
Additional: Not reported
Action ID: 2782
Action: 3008 (A)
Violation No: Not reported
Viol No Cited: 8 265.15
Total No Cited: Not reported
Reg Type: CFR
Prop. Penalty: *
Final Penalty: 5,000.00
Total Prop. Penalty: 13,500.00
Comments: ALSO CITED: LEWIS R.JONES SR. & MICHAEL RIVISTO & JAMES BARNES.

Entry No: 1
Facility ID: WAD083350231
Type: Not reported
Docket No: 1087-09-07-3008
Region: 10
Issue Date: 02/09/1988
Final Date: 09/30/1987
Status: Consent Agreement/Final Order
Additional: Not reported
Action ID: 2782

Map ID
Direction
Distance
Elevation

MAP FINDINGS

Site

Database(s)

EDR ID Number
EPA ID Number

AMERICAN PLATING (Continued)

1000360944

Action: 3008 (A)
Violation No: Not reported
Viol No Cited: 9 265.14
Total No Cited: Not reported
Reg Type: CFR
Prop. Penalty: *
Final Penalty: 5,000.00
Total Prop. Penalty: 13,500.00
Comments: ALSO CITED: LEWIS R.JONES SR. & MICHAEL RIVISTO & JAMES BARNES.

Entry No: 1
Facility ID: WAD083350231
Type: Not reported
Docket No: 1087-09-07-3008
Region: 10
Issue Date: 02/09/1988
Final Date: 09/30/1987
Status: Consent Agreement/Final Order
Additional: Not reported
Action ID: 2782
Action: 3008 (A)
Violation No: Not reported
Viol No Cited: 1 3005
Total No Cited: Not reported
Reg Type: Federal
Prop. Penalty: 13,500.00
Final Penalty: 5,000.00
Total Prop. Penalty: 13,500.00
Comments: ALSO CITED: LEWIS R.JONES SR. & MICHAEL RIVISTO & JAMES BARNES.

Entry No: 1
Facility ID: WAD083350231
Type: Not reported
Docket No: 1087-09-07-3008
Region: 10
Issue Date: 02/09/1988
Final Date: 09/30/1987
Status: Consent Agreement/Final Order
Additional: Not reported
Action ID: 2782
Action: 3008 (A)
Violation No: Not reported
Viol No Cited: 2 3010
Total No Cited: Not reported
Reg Type: Federal
Prop. Penalty: *
Final Penalty: 5,000.00
Total Prop. Penalty: 13,500.00
Comments: ALSO CITED: LEWIS R.JONES SR. & MICHAEL RIVISTO & JAMES BARNES.

Entry No: 1
Facility ID: WAD083350231
Type: Not reported
Docket No: 1087-09-07-3008
Region: 10
Issue Date: 02/09/1988
Final Date: 09/30/1987

Map ID
Direction
Distance
Elevation

MAP FINDINGS

Site

Database(s)

EDR ID Number
EPA ID Number

AMERICAN PLATING (Continued)

1000360944

Status: Consent Agreement/Final Order
Additional: Not reported
Action ID: 2782
Action: 3008 (A)
Violation No: Not reported
Viol No Cited: 3 40 CFR PART 270
Total No Cited: Not reported
Reg Type: CFR
Prop. Penalty: *
Final Penalty: 5,000.00
Total Prop. Penalty: 13,500.00
Comments: ALSO CITED: LEWIS R.JONES SR. & MICHAEL RIVISTO & JAMES BARNES.

Entry No: 1
Facility ID: WAD083350231
Type: Not reported
Docket No: 1087-09-07-3008
Region: 10
Issue Date: 02/09/1988
Final Date: 09/30/1987
Status: Consent Agreement/Final Order
Additional: Not reported
Action ID: 2782
Action: 3008 (A)
Violation No: Not reported
Viol No Cited: 4 40 CFR PART 265 (SUBPART G)
Total No Cited: Not reported
Reg Type: CFR
Prop. Penalty: *
Final Penalty: 5,000.00
Total Prop. Penalty: 13,500.00
Comments: ALSO CITED: LEWIS R.JONES SR. & MICHAEL RIVISTO & JAMES BARNES.

Entry No: 1
Facility ID: WAD083350231
Type: Not reported
Docket No: 1087-09-07-3008
Region: 10
Issue Date: 02/09/1988
Final Date: 09/30/1987
Status: Consent Agreement/Final Order
Additional: Not reported
Action ID: 2782
Action: 3008 (A)
Violation No: Not reported
Viol No Cited: 5 40 CFR PART 265 (SUBPART F)
Total No Cited: Not reported
Reg Type: CFR
Prop. Penalty: *
Final Penalty: 5,000.00
Total Prop. Penalty: 13,500.00
Comments: ALSO CITED: LEWIS R.JONES SR. & MICHAEL RIVISTO & JAMES BARNES.

Entry No: 1
Facility ID: WAD083350231
Type: Not reported
Docket No: 1087-09-07-3008

Map ID
Direction
Distance
Elevation

MAP FINDINGS

Site

Database(s)

EDR ID Number
EPA ID Number

AMERICAN PLATING (Continued)

1000360944

Region: 10
Issue Date: 02/09/1988
Final Date: 09/30/1987
Status: Consent Agreement/Final Order
Additional: Not reported
Action ID: 2782
Action: 3008 (A)
Violation No: Not reported
Viol No Cited: 6 40 CFR PART 265 (SUBPART H)
Total No Cited: Not reported
Reg Type: CFR
Prop. Penalty: *
Final Penalty: 5,000.00
Total Prop. Penalty: 13,500.00
Comments: ALSO CITED: LEWIS R.JONES SR. & MICHAEL RIVISTO & JAMES BARNES.

Entry No: 1
Facility ID: WAD083350231
Type: Not reported
Docket No: 1087-09-07-3008
Region: 10
Issue Date: 02/09/1988
Final Date: 09/30/1987
Status: Consent Agreement/Final Order
Additional: Not reported
Action ID: 2782
Action: 3008 (A)
Violation No: Not reported
Viol No Cited: 7 265.73
Total No Cited: Not reported
Reg Type: CFR
Prop. Penalty: *
Final Penalty: 5,000.00
Total Prop. Penalty: 13,500.00
Comments: ALSO CITED: LEWIS R.JONES SR. & MICHAEL RIVISTO & JAMES BARNES.

Entry No: 1
Facility ID: WAD083350231
Type: Not reported
Docket No: 1087-09-07-3008
Region: 10
Issue Date: 02/09/1988
Final Date: 09/30/1987
Status: Consent Agreement/Final Order
Additional: Not reported
Action ID: 2782
Action: 3008 (A)
Violation No: Not reported
Viol No Cited: 8 265.15
Total No Cited: Not reported
Reg Type: CFR
Prop. Penalty: *
Final Penalty: 5,000.00
Total Prop. Penalty: 13,500.00
Comments: ALSO CITED: LEWIS R.JONES SR. & MICHAEL RIVISTO & JAMES BARNES.

Entry No: 1

Map ID
Direction
Distance
Elevation

MAP FINDINGS

Site

Database(s)

EDR ID Number
EPA ID Number

AMERICAN PLATING (Continued)

1000360944

Facility ID: WAD083350231
Type: Not reported
Docket No: 1087-09-07-3008
Region: 10
Issue Date: 02/09/1988
Final Date: 09/30/1987
Status: Consent Agreement/Final Order
Additional: Not reported
Action ID: 2782
Action: 3008 (A)
Violation No: Not reported
Viol No Cited: 9 265.14
Total No Cited: Not reported
Reg Type: CFR
Prop. Penalty: *
Final Penalty: 5,000.00
Total Prop. Penalty: 13,500.00
Comments: ALSO CITED: LEWIS R.JONES SR. & MICHAEL RIVISTO & JAMES BARNES.

ICIS:

Enforcement Action ID: 10-1998-0104
FRS ID: 110000620524
Action Name: AMERICAN PLATING COMPANY AKA LEWIS R. JONES
Facility Name: AMERICAN PLATING
Facility Address: 2110 E D ST
TACOMA, WA 984211403
Enforcement Action Type: RCRA 3008A AO For Comp And/Or Penalty
Facility County: PIERCE
Program System Acronym: ICIS
Enforcement Action Forum Desc: Administrative - Formal
EA Type Code: 3008A
Facility SIC Code: Not reported
Federal Facility ID: Not reported
Latitude in Decimal Degrees: 47.243236
Longitude in Decimal Degrees: -122.430065
Permit Type Desc: Not reported
Program System Acronym: 11509
Facility NAICS Code: Not reported
Tribal Land Code: Not reported

Facility Name: AMERICAN PLATING
Address: 2110 E D ST
Tribal Indicator: N
Fed Facility: No
NAIC Code: Not reported
SIC Code: Not reported

Facility Name: AMERICAN PLATING
Address: 2110 E D ST
Tribal Indicator: N
Fed Facility: No
NAIC Code: Not reported
SIC Code: Not reported

Facility Name: AMERICAN PLATING
Address: 2110 E D ST

Map ID
Direction
Distance
Elevation

MAP FINDINGS

Site

Database(s)

EDR ID Number
EPA ID Number

AMERICAN PLATING (Continued)

1000360944

Tribal Indicator: N
Fed Facility: No
NAIC Code: Not reported
SIC Code: Not reported

Facility Name: AMERICAN PLATING
Address: 2110 E D ST
Tribal Indicator: N
Fed Facility: No
NAIC Code: Not reported
SIC Code: Not reported

FINDS:

Registry ID: 110000620524

Click Here:

Environmental Interest/Information System:

Washington Facility / Site Identification System (WA-FSIS) provides a means to query and display data maintained by the Washington Department of Ecology. This system contains key information for each facility/site that is currently, or has been, of interest to the Air Quality, Dam Safety, Hazardous Waste, Toxics Cleanup, and Water Quality Programs.

US National Pollutant Discharge Elimination System (NPDES) module of the Compliance Information System (ICIS) tracks surface water permits issued under the Clean Water Act. Under NPDES, all facilities that discharge pollutants from any point source into waters of the United States are required to obtain a permit. The permit will likely contain limits on what can be discharged, impose monitoring and reporting requirements, and include other provisions to ensure that the discharge does not adversely affect water quality.

RCRAInfo is a national information system that supports the Resource Conservation and Recovery Act (RCRA) program through the tracking of events and activities related to facilities that generate, transport, and treat, store, or dispose of hazardous waste. RCRAInfo allows RCRA program staff to track the notification, permit, compliance, and corrective action activities required under RCRA.

HAZARDOUS WASTE BIENNIAL REPORTER

ICIS (Integrated Compliance Information System) is the Integrated Compliance Information System and provides a database that, when complete, will contain integrated Enforcement and Compliance information across most of EPA's programs. The vision for ICIS is to replace EPA's independent databases that contain Enforcement data with a single repository for that information. Currently, ICIS contains all Federal Administrative and Judicial enforcement actions. This information is maintained in ICIS by EPA in the Regional offices and it Headquarters. A future release of ICIS will replace the Permit Compliance System (PCS) which supports the NPDES and will integrate that information with Federal actions already in the system. ICIS also has the capability to track other activities occurring in the Region that support Compliance and Enforcement programs. These include; Incident Tracking, Compliance Assistance, and Compliance Monitoring.

[Click this hyperlink](#) while viewing on your computer to access additional FINDS: detail in the EDR Site Report.

Map ID
Direction
Distance
Elevation

MAP FINDINGS

Site

Database(s)

EDR ID Number
EPA ID Number

AMERICAN PLATING (Continued)

1000360944

ECHO:

Envid: 1000360944
Registry ID: 110000620524
DFR URL: <http://echo.epa.gov/detailed-facility-report?fid=110000620524>
Name: AMERICAN PLATING
Address: 2110 E D ST
City,State,Zip: TACOMA, WA 98421

WA MANIFEST:

Name: AMERICAN PLATING
Address: 2110 E D ST
City,State,Zip: TACOMA, WA 98421-1403
Facility Address 2: Not reported
Facility ID: 1202
EPA ID: WAD083350231
NAICS: 332813
State Waste Code Desc: Not reported
Federal Waste Code Desc: Not reported
Form Comm: Not reported
Data Year: 2013
Permit by Rule: False
Mailing Address 2: Not reported
Treatment by Generator: False
Mixed Radioactive Waste: False
Importer of Hazardous Waste: False
Immediate Recycler: False
Treatment/Storage/Disposal/Recycling Facility: False
Generator of Dangerous Fuel Waste: False
Generator Marketing to Burner: False
Other Marketers (i.e., blender, distributor, etc.): False
Utility Boiler Burner: False
Industry Boiler Burner: False
Industrial Furnace: False
Smelter Defferal: False
Universal Waste: Not reported
Off-Specification: Not reported
LN Address 2: Not reported
Tax Reg #: N/A
Business Type: Not reported
Mail Name: WA ECY
Mailing Address: PO BOX 47775
Mailing City,State,Zip: OLYMPIA, WA 98504
Legal Organization Name: Foss Waterway Development Authority
Legal Organization Type: Municipal
Legal Contact: Su Dowie
Legal Address: 535 Dock Street, Suite 204
Legal Address 2: Not reported
Legal City,State,Zip: Tacoma, WA 98402
Legal Phone Number: 253-597-8122
Legal Effective Date: 11/15/2011
Land Organization Name: Foss Waterway Development Authority
Land Organization Type: Municipal
Land Contact: Su Dowie
Land Address: 535 Dock Street, Suite 204
Land City,State,Zip: Tacoma, WA 98402
Land Phone Number: 253-597-8122

Map ID
Direction
Distance
Elevation

MAP FINDINGS

Site

Database(s)

EDR ID Number
EPA ID Number

AMERICAN PLATING (Continued)

1000360944

Operator Organization Name: Not reported
Operator Organization Type: State
Operator: Marv Coleman
Operator Address: PO BOX 47775
Operator Address 2: Not reported
Operator City,State,Zip: OLYMPIA, WA 98504
Operator Phone Number: 3604076259
Operator Effective Date: 06/03/2003
Site Contact: Marv Coleman
Site Contact Address: PO BOX 47775
Contact City,State,Zip: OLYMPIA, WA 98504
Site Contact Phone Number: 3604076259
Site Contact Email: mcol461@ecy.wa.gov
Gen Status Code: XQG
Monthly Generation: False
Batch Generation: False
One Time Generation: False
Transport Own Waste: False
Tranports Other Waste: False
Recycler Onsite: False
Transfer Facility: False
Other Exemption: Not reported
UW Battery Gen: False
Used Oil Transporter: False
Used Oil Transfer Facility: False
Used Oil Processor: False
Used Oil Refiner: False
Used Oil Fuel Marketer Directs Shipments: False
Used Oil Fuel Marketer Meets Specs: False
Site Contact Address 2: Not reported

Name: AMERICAN PLATING
Address: 2110 E D ST
City,State,Zip: TACOMA, WA 98421
Facility Address 2: Not reported
Facility ID: 1202
EPA ID: WAD083350231
NAICS: 332813
State Waste Code Desc: Not reported
Federal Waste Code Desc: Not reported
Form Comm: Not reported
Data Year: 2012
Permit by Rule: False
Mailing Address 2: Not reported
Treatment by Generator: False
Mixed Radioactive Waste: False
Importer of Hazardous Waste: False
Immediate Recycler: False
Treatment/Storage/Disposal/Recycling Facility: False
Generator of Dangerous Fuel Waste: False
Generator Marketing to Burner: False
Other Marketers (i.e., blender, distributor, etc.): False
Utility Boiler Burner: False
Industry Boiler Burner: False
Industrial Furnace: False
Smelter Defferal: False
Universal Waste: Not reported

Map ID
Direction
Distance
Elevation

MAP FINDINGS

Site

Database(s)

EDR ID Number
EPA ID Number

AMERICAN PLATING (Continued)

1000360944

Off-Specification:	Not reported
LN Address 2:	Not reported
Tax Reg #:	N/A
Business Type:	Not reported
Mail Name:	WA ECY
Mailing Address:	PO BOX 47775
Mailing City,State,Zip:	OLYMPIA, WA 98504
Legal Organization Name:	Foss Waterway Development Authority
Legal Organization Type:	Municipal
Legal Contact:	Su Dowie
Legal Address:	535 Dock Street, Suite 204
Legal Address 2:	Not reported
Legal City,State,Zip:	Tacoma, WA 98402
Legal Phone Number:	253-597-8122
Legal Effective Date:	11/15/2011
Land Organization Name:	Foss Waterway Development Authority
Land Organization Type:	Municipal
Land Contact:	Su Dowie
Land Address:	535 Dock Street, Suite 204
Land City,State,Zip:	Tacoma, WA 98402
Land Phone Number:	253-597-8122
Operator Organization Name:	Not reported
Operator Organization Type:	State
Operator:	Marv Coleman
Operator Address:	PO BOX 47775
Operator Address 2:	Not reported
Operator City,State,Zip:	OLYMPIA, WA 98504
Operator Phone Number:	3604076259
Operator Effective Date:	06/03/2003
Site Contact:	Marv Coleman
Site Contact Address:	PO BOX 47775
Contact City,State,Zip:	OLYMPIA, WA 98504
Site Contact Phone Number:	3604076259
Site Contact Email:	mcol461@ecy.wa.gov
Gen Status Code:	XQG
Monthly Generation:	False
Batch Generation:	False
One Time Generation:	False
Transport Own Waste:	False
Tranports Other Waste:	False
Recycler Onsite:	False
Transfer Facility:	False
Other Exemption:	Not reported
UW Battery Gen:	False
Used Oil Transporter:	False
Used Oil Transfer Facility:	False
Used Oil Processor:	False
Used Oil Refiner:	False
Used Oil Fuel Marketer Directs Shipments:	False
Used Oil Fuel Marketer Meets Specs:	False
Site Contact Address 2:	Not reported
Name:	AMERICAN PLATING
Address:	2110 E D ST
City,State,Zip:	TACOMA, WA 98421
Facility Address 2:	Not reported
Facility ID:	1202

Map ID
Direction
Distance
Elevation

MAP FINDINGS

Site

Database(s)

EDR ID Number
EPA ID Number

AMERICAN PLATING (Continued)

1000360944

EPA ID:	WAD083350231
NAICS:	332813
State Waste Code Desc:	Not reported
Federal Waste Code Desc:	Not reported
Form Comm:	Not reported
Data Year:	2011
Permit by Rule:	False
Mailing Address 2:	Not reported
Treatment by Generator:	False
Mixed Radioactive Waste:	False
Importer of Hazardous Waste:	False
Immediate Recycler:	False
Treatment/Storage/Disposal/Recycling Facility:	False
Generator of Dangerous Fuel Waste:	False
Generator Marketing to Burner:	False
Other Marketers (i.e., blender, distributor, etc.):	False
Utility Boiler Burner:	False
Industry Boiler Burner:	False
Industrial Furnace:	False
Smelter Defferal:	False
Universal Waste:	Not reported
Off-Specification:	Not reported
LN Address 2:	Not reported
Tax Reg #:	N/A
Business Type:	Not reported
Mail Name:	WA ECY
Mailing Address:	PO BOX 47775
Mailing City,State,Zip:	OLYMPIA, WA 98504
Legal Organization Name:	Foss Waterway Development Authority
Legal Organization Type:	Municipal
Legal Contact:	Su Dowie
Legal Address:	535 Dock Street, Suite 204
Legal Address 2:	Not reported
Legal City,State,Zip:	Tacoma, WA 98402
Legal Phone Number:	253-597-8122
Legal Effective Date:	11/15/2011
Land Organization Name:	Foss Waterway Development Authority
Land Organization Type:	Municipal
Land Contact:	Su Dowie
Land Address:	535 Dock Street, Suite 204
Land City,State,Zip:	Tacoma, WA 98402
Land Phone Number:	253-597-8122
Operator Organization Name:	Not reported
Operator Organization Type:	State
Operator:	Marv Coleman
Operator Address:	PO BOX 47775
Operator Address 2:	Not reported
Operator City,State,Zip:	OLYMPIA, WA 98504
Operator Phone Number:	3604076259
Operator Effective Date:	06/03/2003
Site Contact:	Marv Coleman
Site Contact Address:	PO BOX 47775
Contact City,State,Zip:	OLYMPIA, WA 98504
Site Contact Phone Number:	3604076259
Site Contact Email:	mcol461@ecy.wa.gov
Gen Status Code:	XQG
Monthly Generation:	False

Map ID
Direction
Distance
Elevation

MAP FINDINGS

Site

Database(s)

EDR ID Number
EPA ID Number

AMERICAN PLATING (Continued)

1000360944

Batch Generation:	False
One Time Generation:	False
Transport Own Waste:	False
Tranports Other Waste:	False
Recycler Onsite:	False
Transfer Facility:	False
Other Exemption:	Not reported
UW Battery Gen:	False
Used Oil Transporter:	False
Used Oil Transfer Facility:	False
Used Oil Processor:	False
Used Oil Refiner:	False
Used Oil Fuel Marketer Directs Shipments:	False
Used Oil Fuel Marketer Meets Specs:	False
Site Contact Address 2:	Not reported
Name:	AMERICAN PLATING
Address:	2110 E D ST
City,State,Zip:	TACOMA, WA 98421
Facility Address 2:	Not reported
Facility ID:	1202
EPA ID:	WAD083350231
NAICS:	332813
State Waste Code Desc:	Not reported
Federal Waste Code Desc:	Not reported
Form Comm:	Not reported
Data Year:	2010
Permit by Rule:	False
Mailing Address 2:	Not reported
Treatment by Generator:	False
Mixed Radioactive Waste:	False
Importer of Hazardous Waste:	False
Immediate Recycler:	False
Treatment/Storage/Disposal/Recycling Facility:	False
Generator of Dangerous Fuel Waste:	False
Generator Marketing to Burner:	False
Other Marketers (i.e., blender, distributor, etc.):	False
Utility Boiler Burner:	False
Industry Boiler Burner:	False
Industrial Furnace:	False
Smelter Defferal:	False
Universal Waste:	Not reported
Off-Specification:	Not reported
LN Address 2:	Not reported
Tax Reg #:	N/A
Business Type:	Not reported
Mail Name:	WA ECY
Mailing Address:	PO BOX 47775
Mailing City,State,Zip:	OLYMPIA, WA 98504
Legal Organization Name:	WA ECY
Legal Organization Type:	State
Legal Contact:	Marv Coleman
Legal Address:	PO BOX 47775
Legal Address 2:	Not reported
Legal City,State,Zip:	OLYMPIA, WA 98504
Legal Phone Number:	3604076259
Legal Effective Date:	06/03/2003

Map ID
Direction
Distance
Elevation

MAP FINDINGS

Site

Database(s)

EDR ID Number
EPA ID Number

AMERICAN PLATING (Continued)

1000360944

Land Organization Name:	WA ECY
Land Organization Type:	State
Land Contact:	Marv Coleman
Land Address:	PO BOX 47775
Land City,State,Zip:	OLYMPIA, WA 98504
Land Phone Number:	3604076259
Operator Organization Name:	Not reported
Operator Organization Type:	State
Operator:	Marv Coleman
Operator Address:	PO BOX 47775
Operator Address 2:	Not reported
Operator City,State,Zip:	OLYMPIA, WA 98504
Operator Phone Number:	3604076259
Operator Effective Date:	06/03/2003
Site Contact:	Marv Coleman
Site Contact Address:	PO BOX 47775
Contact City,State,Zip:	OLYMPIA, WA 98504
Site Contact Phone Number:	3604076259
Site Contact Email:	mcol461@ecy.wa.gov
Gen Status Code:	XQG
Monthly Generation:	False
Batch Generation:	False
One Time Generation:	False
Transport Own Waste:	False
Tranports Other Waste:	False
Recycler Onsite:	False
Transfer Facility:	False
Other Exemption:	Not reported
UW Battery Gen:	False
Used Oil Transporter:	False
Used Oil Transfer Facility:	False
Used Oil Processor:	False
Used Oil Refiner:	False
Used Oil Fuel Marketer Directs Shipments:	False
Used Oil Fuel Marketer Meets Specs:	False
Site Contact Address 2:	Not reported
Name:	AMERICAN PLATING
Address:	2110 E D ST
City,State,Zip:	TACOMA, WA 98421
Facility Address 2:	Not reported
Facility ID:	1202
EPA ID:	WAD083350231
NAICS:	332813
State Waste Code Desc:	Not reported
Federal Waste Code Desc:	Not reported
Form Comm:	Not reported
Data Year:	2009
Permit by Rule:	False
Mailing Address 2:	Not reported
Treatment by Generator:	False
Mixed Radioactive Waste:	False
Importer of Hazardous Waste:	False
Immediate Recycler:	False
Treatment/Storage/Disposal/Recycling Facility:	False
Generator of Dangerous Fuel Waste:	False
Generator Marketing to Burner:	False

Map ID
Direction
Distance
Elevation

MAP FINDINGS

Site

Database(s)

EDR ID Number
EPA ID Number

AMERICAN PLATING (Continued)

1000360944

Other Marketers (i.e., blender, distributor, etc.):	False
Utility Boiler Burner:	False
Industry Boiler Burner:	False
Industrial Furnace:	False
Smelter Defferal:	False
Universal Waste:	Not reported
Off-Specification:	Not reported
LN Address 2:	Not reported
Tax Reg #:	N/A
Business Type:	Not reported
Mail Name:	WA ECY
Mailing Address:	PO BOX 47775
Mailing City,State,Zip:	OLYMPIA, WA 98504
Legal Organization Name:	WA ECY
Legal Organization Type:	State
Legal Contact:	Marv Coleman
Legal Address:	PO BOX 47775
Legal Address 2:	Not reported
Legal City,State,Zip:	OLYMPIA, WA 98504
Legal Phone Number:	3604076259
Legal Effective Date:	06/03/2003
Land Organization Name:	WA ECY
Land Organization Type:	State
Land Contact:	Marv Coleman
Land Address:	PO BOX 47775
Land City,State,Zip:	OLYMPIA, WA 98504
Land Phone Number:	3604076259
Operator Organization Name:	Not reported
Operator Organization Type:	State
Operator:	Marv Coleman
Operator Address:	PO BOX 47775
Operator Address 2:	Not reported
Operator City,State,Zip:	OLYMPIA, WA 98504
Operator Phone Number:	3604076259
Operator Effective Date:	06/03/2003
Site Contact:	Marv Coleman
Site Contact Address:	PO BOX 47775
Contact City,State,Zip:	OLYMPIA, WA 98504
Site Contact Phone Number:	3604076259
Site Contact Email:	mcol461@ecy.wa.gov
Gen Status Code:	XQG
Monthly Generation:	False
Batch Generation:	False
One Time Generation:	False
Transport Own Waste:	False
Tranports Other Waste:	False
Recycler Onsite:	False
Transfer Facility:	False
Other Exemption:	Not reported
UW Battery Gen:	False
Used Oil Transporter:	False
Used Oil Transfer Facility:	False
Used Oil Processor:	False
Used Oil Refiner:	False
Used Oil Fuel Marketer Directs Shipments:	False
Used Oil Fuel Marketer Meets Specs:	False
Site Contact Address 2:	Not reported

Map ID
Direction
Distance
Elevation

MAP FINDINGS

Site

Database(s)

EDR ID Number
EPA ID Number

AMERICAN PLATING (Continued)

1000360944

Name:	AMERICAN PLATING
Address:	2110 E D ST
City,State,Zip:	TACOMA, WA 98421
Facility Address 2:	Not reported
Facility ID:	1202
EPA ID:	WAD083350231
NAICS:	332813
State Waste Code Desc:	Not reported
Federal Waste Code Desc:	Not reported
Form Comm:	Generated waste in 2008 but will ship in 2009.
Data Year:	2008
Permit by Rule:	False
Mailing Address 2:	Not reported
Treatment by Generator:	False
Mixed Radioactive Waste:	False
Importer of Hazardous Waste:	False
Immediate Recycler:	False
Treatment/Storage/Disposal/Recycling Facility:	False
Generator of Dangerous Fuel Waste:	False
Generator Marketing to Burner:	False
Other Marketers (i.e., blender, distributor, etc.):	False
Utility Boiler Burner:	False
Industry Boiler Burner:	False
Industrial Furnace:	False
Smelter Defferal:	False
Universal Waste:	Not reported
Off-Specification:	Not reported
LN Address 2:	Not reported
Tax Reg #:	N/A
Business Type:	Not reported
Mail Name:	WA ECY
Mailing Address:	PO BOX 47775
Mailing City,State,Zip:	OLYMPIA, WA 98504
Legal Organization Name:	WA ECY
Legal Organization Type:	State
Legal Contact:	Marv Coleman
Legal Address:	PO BOX 47775
Legal Address 2:	Not reported
Legal City,State,Zip:	OLYMPIA, WA 98504
Legal Phone Number:	3604076259
Legal Effective Date:	06/03/2003
Land Organization Name:	WA ECY
Land Organization Type:	State
Land Contact:	Marv Coleman
Land Address:	PO BOX 47775
Land City,State,Zip:	OLYMPIA, WA 98504
Land Phone Number:	3604076259
Operator Organization Name:	Not reported
Operator Organization Type:	State
Operator:	Marv Coleman
Operator Address:	PO BOX 47775
Operator Address 2:	Not reported
Operator City,State,Zip:	OLYMPIA, WA 98504
Operator Phone Number:	3604076259
Operator Effective Date:	06/03/2003
Site Contact:	Marv Coleman
Site Contact Address:	PO BOX 47775

Map ID
Direction
Distance
Elevation

MAP FINDINGS

Site

Database(s)

EDR ID Number
EPA ID Number

AMERICAN PLATING (Continued)

1000360944

Contact City,State,Zip:	OLYMPIA, WA 98504
Site Contact Phone Number:	3604076259
Site Contact Email:	mcol461@ecy.wa.gov
Gen Status Code:	MQG
Monthly Generation:	False
Batch Generation:	False
One Time Generation:	False
Transport Own Waste:	False
Tranports Other Waste:	False
Recycler Onsite:	False
Transfer Facility:	False
Other Exemption:	Not reported
UW Battery Gen:	False
Used Oil Transporter:	False
Used Oil Transfer Facility:	False
Used Oil Processor:	False
Used Oil Refiner:	False
Used Oil Fuel Marketer Directs Shipments:	False
Used Oil Fuel Marketer Meets Specs:	False
Site Contact Address 2:	Not reported
Name:	AMERICAN PLATING
Address:	2110 E D ST
City,State,Zip:	TACOMA, WA 98421
Facility Address 2:	Not reported
Facility ID:	1202
EPA ID:	WAD083350231
NAICS:	332813
State Waste Code Desc:	Not reported
Federal Waste Code Desc:	Not reported
Form Comm:	Site clean up through TCP
Data Year:	Not reported
Permit by Rule:	F
Mailing Address 2:	Not reported
Treatment by Generator:	F
Mixed Radioactive Waste:	F
Importer of Hazardous Waste:	F
Immediate Recycler:	F
Treatment/Storage/Disposal/Recycling Facility:	F
Generator of Dangerous Fuel Waste:	F
Generator Marketing to Burner:	F
Other Marketers (i.e., blender, distributor, etc.):	F
Utility Boiler Burner:	F
Industry Boiler Burner:	F
Industrial Furnace:	F
Smelter Defferal:	F
Universal Waste:	Not reported
Off-Specification:	Not reported
LN Address 2:	Not reported
Tax Reg #:	N/A
Business Type:	Not reported
Mail Name:	WA ECY
Mailing Address:	PO BOX 47775
Mailing City,State,Zip:	OLYMPIA, WA 98504
Legal Organization Name:	WA ECY
Legal Organization Type:	State
Legal Contact:	Marv Coleman

Map ID
Direction
Distance
Elevation

MAP FINDINGS

Site

Database(s)

EDR ID Number
EPA ID Number

AMERICAN PLATING (Continued)

1000360944

Legal Address: PO BOX 47775
Legal Address 2: Not reported
Legal City,State,Zip: OLYMPIA, WA 98504
Legal Phone Number: 3604076259
Legal Effective Date: 06/03/2003
Land Organization Name: WA ECY
Land Organization Type: State
Land Contact: Marv Coleman
Land Address: PO BOX 47775
Land City,State,Zip: OLYMPIA, WA 98504
Land Phone Number: 3604076259
Operator Organization Name: Not reported
Operator Organization Type: State
Operator: Marv Coleman
Operator Address: PO BOX 47775
Operator Address 2: Not reported
Operator City,State,Zip: OLYMPIA, WA 98504
Operator Phone Number: 3604076259
Operator Effective Date: 06/03/2003
Site Contact: Marv Coleman
Site Contact Address: PO BOX 47775
Contact City,State,Zip: OLYMPIA, WA 98504
Site Contact Phone Number: 3604076259
Site Contact Email: mcol461@ecy.wa.gov
Gen Status Code: LQG
Monthly Generation: F
Batch Generation: F
One Time Generation: T
Transport Own Waste: F
Tranports Other Waste: F
Recycler Onsite: F
Transfer Facility: F
Other Exemption: Not reported
UW Battery Gen: F
Used Oil Transporter: F
Used Oil Transfer Facility: F
Used Oil Processor: F
Used Oil Refiner: F
Used Oil Fuel Marketer Directs Shipments: F
Used Oil Fuel Marketer Meets Specs: F
Site Contact Address 2: Not reported

U93
WNW
1/4-1/2
0.312 mi.
1645 ft.

AMERICAN PLATING CO INC
2110 EAST D ST
TACOMA, WA 98421

SEMS-ARCHIVE 1015737257
WAD083350231

Site 4 of 5 in cluster U

Relative:
Lower
Actual:
16 ft.

SEMS Archive:
Site ID: 1000796
EPA ID: WAD083350231
Name: AMERICAN PLATING CO INC
Address: 2110 EAST D ST
Address 2: Not reported
City,State,Zip: TACOMA, WA 98421
Cong District: 06
FIPS Code: 53053
FF: N

Map ID
Direction
Distance
Elevation

MAP FINDINGS

Site

Database(s)

EDR ID Number
EPA ID Number

AMERICAN PLATING CO INC (Continued)

1015737257

NPL: Not on the NPL
Non NPL Status: Deferred to RCRA (Subtitle C)

SEMS Archive Detail:

Region: 10
Site ID: 1000796
EPA ID: WAD083350231
Site Name: AMERICAN PLATING CO INC
NPL: N
FF: N
OU: 00
Action Code: VS
Action Name: ARCH SITE
SEQ: 1
Start Date: Not reported
Finish Date: 2001-11-19 05:00:00
Qual: Not reported
Current Action Lead: EPA Perf In-Hse

Region: 10
Site ID: 1000796
EPA ID: WAD083350231
Site Name: AMERICAN PLATING CO INC
NPL: N
FF: N
OU: 00
Action Code: DS
Action Name: DISCVRY
SEQ: 1
Start Date: 1981-03-11 05:00:00
Finish Date: 1981-03-11 05:00:00
Qual: Not reported
Current Action Lead: EPA Perf

Region: 10
Site ID: 1000796
EPA ID: WAD083350231
Site Name: AMERICAN PLATING CO INC
NPL: N
FF: N
OU: 00
Action Code: SI
Action Name: SI
SEQ: 1
Start Date: 1986-03-13 05:00:00
Finish Date: 1986-03-13 05:00:00
Qual: D
Current Action Lead: EPA Perf

Region: 10
Site ID: 1000796
EPA ID: WAD083350231
Site Name: AMERICAN PLATING CO INC
NPL: N
FF: N
OU: 00
Action Code: PA
Action Name: PA

Map ID
Direction
Distance
Elevation

MAP FINDINGS

Site

Database(s)

EDR ID Number
EPA ID Number

AMERICAN PLATING CO INC (Continued)

1015737257

SEQ: 1
Start Date: 1984-12-20 06:00:00
Finish Date: 1985-03-05 06:00:00
Qual: H
Current Action Lead: St Perf

U94 **PICKERING INDUSTRIES INC**
WNW **2102 E D ST**
1/4-1/2 **TACOMA, WA 98421**
0.313 mi.
1653 ft. **Site 5 of 5 in cluster U**

WA UST **1000269492**
WA ICR **WAD044596476**
WA ALLSITES
RCRA NonGen / NLR
FINDS
ECHO

Relative:
Lower
Actual:
16 ft.

UST:
Name: PICKERING INDUSTRIES
Address: 2102 E D ST
City: TACOMA
Zip: 98421
Facility ID: 75455429
Site Id: 8944
UBI: Not reported
Phone Number: Not reported
Decimal Latitude: 47.24229
Decimal Longitude: -122.42988

Tank Name: DIESEL(1)
Tag Number: Not reported
Tank Status: Closure in Process
Tank Status Date: 08/06/1996
Tank Install Date: 12/31/1964
Tank Closure Date: Not reported
Capacity Range: Not reported
Tank Permit Expiration Date: Not reported
Tank Upgrade Date: Not reported
Tank Spill Prevention: Not reported
Tank Overfill Prevention: Not reported
Tank Material: Steel
Tank Construction: Not reported
Tank Tightness Test: Not reported
Tank Corrosion Protection: Not reported
Tank Manifold: Not reported
Tank Release Detection: Not reported
Tank SFC Type: Not reported
Pipe Material: Steel
Pipe Construction: Not reported
Pipe Primary Release Detection: Not reported
Pipe Second Release Detection: Not reported
Pipe Corrosion Protection: Not reported
Pipe Pumping System: Not reported
Responsible Unit: Southwest
Dispencer/Pump SFC Type: Not reported

Name: PICKERING INDUSTRIES
Address: 2102 E D ST
City: TACOMA
Zip: 98421

Map ID
Direction
Distance
Elevation

MAP FINDINGS

Site

Database(s)

EDR ID Number
EPA ID Number

PICKERING INDUSTRIES INC (Continued)

1000269492

Tank Name: REGULAR(2)
Tag Number: Not reported
Tank Status: Closure in Process
Tank Status Date: 08/06/1996
Tank Install Date: 12/31/1964
Tank Closure Date: Not reported
Capacity Range: Not reported
Tank Permit Expiration Date: Not reported
Tank Upgrade Date: Not reported
Tank Spill Prevention: Not reported
Tank Overfill Prevention: Not reported
Tank Material: Steel
Tank Construction: Not reported
Tank Tightness Test: Not reported
Tank Corrosion Protection: Not reported
Tank Manifold: Not reported
Tank Release Detection: Not reported
Tank SFC Type: Not reported
Pipe Material: Steel
Pipe Construction: Not reported
Pipe Primary Release Detection: Not reported
Pipe Second Release Detection: Not reported
Pipe Corrosion Protection: Not reported
Pipe Pumping System: Not reported
Responsible Unit: Southwest
Dispencer/Pump SFC Type: Not reported

Name: PICKERING INDUSTRIES
Address: 2102 E D ST
City: TACOMA
Zip: 98421

Tank Name: UNLEAD(3)
Tag Number: Not reported
Tank Status: Closure in Process
Tank Status Date: 08/06/1996
Tank Install Date: 12/31/1964
Tank Closure Date: Not reported
Capacity Range: Not reported
Tank Permit Expiration Date: Not reported
Tank Upgrade Date: Not reported
Tank Spill Prevention: Not reported
Tank Overfill Prevention: Not reported
Tank Material: Steel
Tank Construction: Not reported
Tank Tightness Test: Not reported
Tank Corrosion Protection: Not reported
Tank Manifold: Not reported
Tank Release Detection: Not reported
Tank SFC Type: Not reported
Pipe Material: Steel
Pipe Construction: Not reported
Pipe Primary Release Detection: Not reported
Pipe Second Release Detection: Not reported
Pipe Corrosion Protection: Not reported
Pipe Pumping System: Not reported
Responsible Unit: Southwest

Map ID
Direction
Distance
Elevation

MAP FINDINGS

Site

Database(s)

EDR ID Number
EPA ID Number

PICKERING INDUSTRIES INC (Continued)

1000269492

Dispenser/Pump SFC Type: Not reported

ICR:

Date Ecology Received Report: 01/23/95
Contaminants Found at Site: Petroleum products
Media Contaminated: Soil
Waste Management: Tank
Region: South Western
Type of Report Ecology Received: Interim cleanup report
Site Register Issue: 93-43
County Code: 27
Contact: Not reported
Report Title: Not reported

ALLSITES:

Name: PICKERING INDUSTRIES INC
Facility Id: 75455429

RCRA Listings:

Date Form Received by Agency: 1985-05-02 00:00:00.0
Handler Name: PICKERING INDUSTRIES INC
Handler Address: 2102 E D ST
Handler City,State,Zip: TACOMA, WA 98421
EPA ID: WAD044596476
Contact Name: Not reported
Contact Address: Not reported
Contact City,State,Zip: Not reported
Contact Telephone: Not reported
Contact Fax: Not reported
Contact Email: Not reported
Contact Title: Not reported
EPA Region: 10
Land Type: Other
Federal Waste Generator Description: Not a generator, verified
Non-Notifier: Not reported
Biennial Report Cycle: Not reported
Accessibility: Not reported
Active Site Indicator: Not reported
State District Owner: WA
State District: SWRO
Mailing Address: 1930 E D ST
Mailing City,State,Zip: TACOMA, WA 98421
Owner Name: PICKERING INDUSTRIES INC
Owner Type: Private
Operator Name: PICKERING INDUSTRIES INC
Operator Type: Private
Short-Term Generator Activity: No
Importer Activity: No
Mixed Waste Generator: No
Transporter Activity: No
Transfer Facility Activity: No
Recycler Activity with Storage: No
Small Quantity On-Site Burner Exemption: No
Smelting Melting and Refining Furnace Exemption: No
Underground Injection Control: No
Off-Site Waste Receipt: No

Map ID
 Direction
 Distance
 Elevation

MAP FINDINGS

Site

Database(s)

EDR ID Number
 EPA ID Number

PICKERING INDUSTRIES INC (Continued)

1000269492

Universal Waste Indicator:	No
Universal Waste Destination Facility:	No
Federal Universal Waste:	No
Active Site Fed-Reg Treatment Storage and Disposal Facility:	Not reported
Active Site Converter Treatment storage and Disposal Facility:	Not reported
Active Site State-Reg Treatment Storage and Disposal Facility:	Not reported
Active Site State-Reg Handler:	---
Federal Facility Indicator:	Not reported
Hazardous Secondary Material Indicator:	NN
Sub-Part K Indicator:	Not reported
Commercial TSD Indicator:	No
Treatment Storage and Disposal Type:	Not reported
2018 GPRA Permit Baseline:	Not on the Baseline
2018 GPRA Renewals Baseline:	Not on the Baseline
Permit Renewals Workload Universe:	Not reported
Permit Workload Universe:	Not reported
Permit Progress Universe:	Not reported
Post-Closure Workload Universe:	Not reported
Closure Workload Universe:	Not reported
202 GPRA Corrective Action Baseline:	No
Corrective Action Workload Universe:	No
Subject to Corrective Action Universe:	No
Non-TSDs Where RCRA CA has Been Imposed Universe:	No
TSDs Potentially Subject to CA Under 3004 (u)/(v) Universe:	No
TSDs Only Subject to CA under Discretionary Auth Universe:	No
Corrective Action Priority Ranking:	No NCAPS ranking
Environmental Control Indicator:	No
Institutional Control Indicator:	No
Human Exposure Controls Indicator:	N/A
Groundwater Controls Indicator:	N/A
Operating TSDF Universe:	Not reported
Full Enforcement Universe:	Not reported
Significant Non-Complier Universe:	No
Unaddressed Significant Non-Complier Universe:	No
Addressed Significant Non-Complier Universe:	No
Significant Non-Complier With a Compliance Schedule Universe:	No
Financial Assurance Required:	Not reported
Handler Date of Last Change:	2018-05-09 12:33:33.0
Recognized Trader-Importer:	No
Recognized Trader-Exporter:	No
Importer of Spent Lead Acid Batteries:	No
Exporter of Spent Lead Acid Batteries:	No
Recycler Activity Without Storage:	No
Manifest Broker:	No
Sub-Part P Indicator:	Not reported

Handler - Owner Operator:

Owner/Operator Indicator:	Owner
Owner/Operator Name:	PICKERING INDUSTRIES INC
Legal Status:	Private
Date Became Current:	Not reported
Date Ended Current:	Not reported
Owner/Operator Address:	2102 E D ST
Owner/Operator City,State,Zip:	TACOMA, WA 98421
Owner/Operator Telephone:	000-000-0000
Owner/Operator Telephone Ext:	Not reported

Map ID
Direction
Distance
Elevation

MAP FINDINGS

Site

Database(s)

EDR ID Number
EPA ID Number

PICKERING INDUSTRIES INC (Continued)

1000269492

Owner/Operator Fax:	Not reported
Owner/Operator Email:	Not reported
Owner/Operator Indicator:	Operator
Owner/Operator Name:	PICKERING INDUSTRIES INC
Legal Status:	Private
Date Became Current:	Not reported
Date Ended Current:	Not reported
Owner/Operator Address:	1930 E D ST
Owner/Operator City,State,Zip:	TACOMA, WA 98421-1503
Owner/Operator Telephone:	000-000-0000
Owner/Operator Telephone Ext:	Not reported
Owner/Operator Fax:	Not reported
Owner/Operator Email:	Not reported
Owner/Operator Indicator:	Owner
Owner/Operator Name:	PICKERING INDUSTRIES INC
Legal Status:	Private
Date Became Current:	1996-05-02 00:00:00.
Date Ended Current:	Not reported
Owner/Operator Address:	1930 E D ST
Owner/Operator City,State,Zip:	TACOMA, WA 98421
Owner/Operator Telephone:	000-000-0000
Owner/Operator Telephone Ext:	Not reported
Owner/Operator Fax:	Not reported
Owner/Operator Email:	Not reported
Owner/Operator Indicator:	Owner
Owner/Operator Name:	PICKERING INDUSTRIES INC
Legal Status:	Private
Date Became Current:	1996-05-02 00:00:00.
Date Ended Current:	Not reported
Owner/Operator Address:	1930 E D ST
Owner/Operator City,State,Zip:	TACOMA, WA 98421
Owner/Operator Telephone:	000-000-0000
Owner/Operator Telephone Ext:	Not reported
Owner/Operator Fax:	Not reported
Owner/Operator Email:	Not reported
Owner/Operator Indicator:	Owner
Owner/Operator Name:	SEE PAPER COPY
Legal Status:	Private
Date Became Current:	Not reported
Date Ended Current:	Not reported
Owner/Operator Address:	2102 E D ST
Owner/Operator City,State,Zip:	TACOMA, WA 98421-1403
Owner/Operator Telephone:	000-000-0000
Owner/Operator Telephone Ext:	Not reported
Owner/Operator Fax:	Not reported
Owner/Operator Email:	Not reported
Owner/Operator Indicator:	Operator
Owner/Operator Name:	PICKERING INDUSTRIES INC
Legal Status:	Private
Date Became Current:	Not reported
Date Ended Current:	Not reported
Owner/Operator Address:	2102 E D ST

Map ID
Direction
Distance
Elevation

MAP FINDINGS

Site

Database(s)

EDR ID Number
EPA ID Number

PICKERING INDUSTRIES INC (Continued)

1000269492

Owner/Operator City,State,Zip:	TACOMA, WA 98421
Owner/Operator Telephone:	000-000-0000
Owner/Operator Telephone Ext:	Not reported
Owner/Operator Fax:	Not reported
Owner/Operator Email:	Not reported
Owner/Operator Indicator:	Owner
Owner/Operator Name:	PICKERING INDUSTRIES INC
Legal Status:	Private
Date Became Current:	Not reported
Date Ended Current:	Not reported
Owner/Operator Address:	2102 E D ST
Owner/Operator City,State,Zip:	TACOMA, WA 98421
Owner/Operator Telephone:	000-000-0000
Owner/Operator Telephone Ext:	Not reported
Owner/Operator Fax:	Not reported
Owner/Operator Email:	Not reported
Owner/Operator Indicator:	Operator
Owner/Operator Name:	PICKERING INDUSTRIES INC
Legal Status:	Private
Date Became Current:	Not reported
Date Ended Current:	Not reported
Owner/Operator Address:	2102 E D ST
Owner/Operator City,State,Zip:	TACOMA, WA 98421
Owner/Operator Telephone:	000-000-0000
Owner/Operator Telephone Ext:	Not reported
Owner/Operator Fax:	Not reported
Owner/Operator Email:	Not reported
Historic Generators:	
Receive Date:	1985-05-01 00:00:00.0
Handler Name:	PICKERING INDUSTRIES INC
Federal Waste Generator Description:	Not a generator, verified
State District Owner:	WA
Large Quantity Handler of Universal Waste:	No
Recognized Trader Importer:	No
Recognized Trader Exporter:	No
Spent Lead Acid Battery Importer:	No
Spent Lead Acid Battery Exporter:	No
Current Record:	No
Non Storage Recycler Activity:	Not reported
Electronic Manifest Broker:	Not reported
Receive Date:	1985-05-02 00:00:00.0
Handler Name:	PICKERING INDUSTRIES INC
Federal Waste Generator Description:	Not a generator, verified
State District Owner:	WA
Large Quantity Handler of Universal Waste:	No
Recognized Trader Importer:	No
Recognized Trader Exporter:	No
Spent Lead Acid Battery Importer:	No
Spent Lead Acid Battery Exporter:	No
Current Record:	Yes
Non Storage Recycler Activity:	Not reported
Electronic Manifest Broker:	Not reported

Map ID
Direction
Distance
Elevation

MAP FINDINGS

Site

Database(s)

EDR ID Number
EPA ID Number

PICKERING INDUSTRIES INC (Continued)

1000269492

Receive Date: 1985-05-01 00:00:00.0
Handler Name: PICKERING INDUSTRIES INC
Federal Waste Generator Description: Not a generator, verified
State District Owner: WA
Large Quantity Handler of Universal Waste: No
Recognized Trader Importer: No
Recognized Trader Exporter: No
Spent Lead Acid Battery Importer: No
Spent Lead Acid Battery Exporter: No
Current Record: No
Non Storage Recycler Activity: Not reported
Electronic Manifest Broker: Not reported

List of NAICS Codes and Descriptions:

NAICS Code: 321211
NAICS Description: HARDWOOD VENEER AND PLYWOOD MANUFACTURING

Facility Has Received Notices of Violation:

No Violations Found:

Evaluation Action Summary:

No Evaluations Found:

FINDS:

Registry ID: 110005320394

Click Here:

Environmental Interest/Information System:

Washington Facility / Site Identification System (WA-FSIS) provides a means to query and display data maintained by the Washington Department of Ecology. This system contains key information for each facility/site that is currently, or has been, of interest to the Air Quality, Dam Safety, Hazardous Waste, Toxics Cleanup, and Water Quality Programs.

RCRAInfo is a national information system that supports the Resource Conservation and Recovery Act (RCRA) program through the tracking of events and activities related to facilities that generate, transport, and treat, store, or dispose of hazardous waste. RCRAInfo allows RCRA program staff to track the notification, permit, compliance, and corrective action activities required under RCRA.

[Click this hyperlink](#) while viewing on your computer to access additional FINDS: detail in the EDR Site Report.

ECHO:

Envid: 1000269492
Registry ID: 110005320394
DFR URL: <http://echo.epa.gov/detailed-facility-report?fid=110005320394>
Name: PICKERING INDUSTRIES INC
Address: 2102 E D ST
City,State,Zip: TACOMA, WA 98421

MAP FINDINGS

Map ID
 Direction
 Distance
 Elevation

Site

Database(s)

EDR ID Number
 EPA ID Number

R95 **GONZALES MOTORS**
West **301 PUYALLUP AVE**
1/4-1/2 **TACOMA, WA 98421**
0.315 mi.
1661 ft. **Site 2 of 2 in cluster R**

WA LUST **U003354350**
WA UST **N/A**
WA ICR
WA ALLSITES
WA CSCSL NFA

Relative:
Higher
Actual:
28 ft.

LUST:
 Name: GONZALES MOTORS
 Address: 301 PUYALLUP AVE
 City,State,Zip: TACOMA, WA 98421
 Facility ID: 91599266
 Lust Status Type: LUST - NFA
 Cleanup Site ID: 11037
 Cleanup Unit Type: Not reported
 Process Type: Not reported
 Cleanup Unit Name: Not reported
 Response Section: Southwest
 Release Date: 10/02/1996
 Lust Date: 08/29/2012
 Region: Southwest
 Lust ID: 4374
 UST ID: 400398
 Contaminant Name: Lead
 Ground Water: Not reported
 Surface Water: Not reported
 Soil: Below Cleanup Levels
 Sediment: Not reported
 Air: Not reported
 Bedrock: Not reported
 Lat/Long: 47.24064 / -122.43074

Name: GONZALES MOTORS
 Address: 301 PUYALLUP AVE
 City,State,Zip: TACOMA, WA 98421
 Facility ID: 91599266
 Lust Status Type: LUST - NFA
 Cleanup Site ID: 11037
 Cleanup Unit Type: Not reported
 Process Type: Not reported
 Cleanup Unit Name: Not reported
 Response Section: Southwest
 Release Date: 10/02/1996
 Lust Date: 08/29/2012
 Region: Southwest
 Lust ID: 4374
 UST ID: 400398
 Contaminant Name: Petroleum-Gasoline
 Ground Water: Not reported
 Surface Water: Not reported
 Soil: Remediated-Below
 Sediment: Not reported
 Air: Not reported
 Bedrock: Not reported
 Lat/Long: 47.24064 / -122.43074

Name: GONZALES MOTORS
 Address: 301 PUYALLUP AVE
 City,State,Zip: TACOMA, WA 98421
 Facility ID: 91599266

Map ID
Direction
Distance
Elevation

MAP FINDINGS

Site

Database(s)

EDR ID Number
EPA ID Number

GONZALES MOTORS (Continued)

U003354350

Lust Status Type: LUST - NFA
Cleanup Site ID: 11037
Cleanup Unit Type: Not reported
Process Type: Not reported
Cleanup Unit Name: Not reported
Response Section: Southwest
Release Date: 10/02/1996
Lust Date: 08/29/2012
Region: Southwest
Lust ID: 4374
UST ID: 400398
Contaminant Name: Benzene
Ground Water: Not reported
Surface Water: Not reported
Soil: Below Cleanup Levels
Sediment: Not reported
Air: Not reported
Bedrock: Not reported
Lat/Long: 47.24064 / -122.43074

Name: GONZALES MOTORS
Address: 301 PUYALLUP AVE
City,State,Zip: TACOMA, WA 98421
Facility ID: 91599266
Lust Status Type: LUST - NFA
Cleanup Site ID: 11037
Cleanup Unit Type: Not reported
Process Type: Not reported
Cleanup Unit Name: Not reported
Response Section: Southwest
Release Date: 10/02/1996
Lust Date: 08/29/2012
Region: Southwest
Lust ID: 4374
UST ID: 400398
Contaminant Name: Other Non-Halogenated Organics
Ground Water: Not reported
Surface Water: Not reported
Soil: Below Cleanup Levels
Sediment: Not reported
Air: Not reported
Bedrock: Not reported
Lat/Long: 47.24064 / -122.43074

UST:
Name: GONZALES MOTORS
Address: 301 PUYALLUP AVE
City: TACOMA
Zip: 98421
Facility ID: 91599266
Site Id: 400398
UBI: Not reported
Phone Number: Not reported
Decimal Latitude: 47.24064
Decimal Longitude: -122.43074

Tank Name: 1

Map ID
Direction
Distance
Elevation

MAP FINDINGS

Site

Database(s)

EDR ID Number
EPA ID Number

GONZALES MOTORS (Continued)

U003354350

Tag Number: Not reported
Tank Status: Removed
Tank Status Date: 12/11/1996
Tank Install Date: 01/01/1940
Tank Closure Date: Not reported
Capacity Range: Not reported
Tank Permit Expiration Date: Not reported
Tank Upgrade Date: Not reported
Tank Spill Prevention: Not reported
Tank Overfill Prevention: Not reported
Tank Material: Steel
Tank Construction: Not reported
Tank Tightness Test: Not reported
Tank Corrosion Protection: Not reported
Tank Manifold: Not reported
Tank Release Detection: Not reported
Tank SFC Type: Not reported
Pipe Material: Steel
Pipe Construction: Not reported
Pipe Primary Release Detection: Not reported
Pipe Second Release Detection: Not reported
Pipe Corrosion Protection: Not reported
Pipe Pumping System: Not reported
Responsible Unit: Southwest
Dispenser/Pump SFC Type: Not reported

Name: GONZALES MOTORS
Address: 301 PUYALLUP AVE
City: TACOMA
Zip: 98421

Tank Name: 2
Tag Number: Not reported
Tank Status: Removed
Tank Status Date: 12/11/1996
Tank Install Date: 01/01/1940
Tank Closure Date: Not reported
Capacity Range: Not reported
Tank Permit Expiration Date: Not reported
Tank Upgrade Date: Not reported
Tank Spill Prevention: Not reported
Tank Overfill Prevention: Not reported
Tank Material: Steel
Tank Construction: Not reported
Tank Tightness Test: Not reported
Tank Corrosion Protection: Not reported
Tank Manifold: Not reported
Tank Release Detection: Not reported
Tank SFC Type: Not reported
Pipe Material: Steel
Pipe Construction: Not reported
Pipe Primary Release Detection: Not reported
Pipe Second Release Detection: Not reported
Pipe Corrosion Protection: Not reported
Pipe Pumping System: Not reported
Responsible Unit: Southwest
Dispenser/Pump SFC Type: Not reported

Map ID
Direction
Distance
Elevation

MAP FINDINGS

Site

Database(s)

EDR ID Number
EPA ID Number

GONZALES MOTORS (Continued)

U003354350

Name: GONZALES MOTORS
Address: 301 PUYALLUP AVE
City: TACOMA
Zip: 98421

Tank Name: 3
Tag Number: Not reported
Tank Status: Removed
Tank Status Date: 12/11/1996
Tank Install Date: 01/01/1940
Tank Closure Date: Not reported
Capacity Range: Not reported
Tank Permit Expiration Date: Not reported
Tank Upgrade Date: Not reported
Tank Spill Prevention: Not reported
Tank Overfill Prevention: Not reported
Tank Material: Steel
Tank Construction: Not reported
Tank Tightness Test: Not reported
Tank Corrosion Protection: Not reported
Tank Manifold: Not reported
Tank Release Detection: Not reported
Tank SFC Type: Not reported
Pipe Material: Steel
Pipe Construction: Not reported
Pipe Primary Release Detection: Not reported
Pipe Second Release Detection: Not reported
Pipe Corrosion Protection: Not reported
Pipe Pumping System: Not reported
Responsible Unit: Southwest
Dispenser/Pump SFC Type: Not reported

ICR:

Date Ecology Received Report: 03/17/97
Contaminants Found at Site: Petroleum products
Media Contaminated: Soil
Waste Management: Tank
Region: South Western
Type of Report Ecology Received: Final cleanup report
Site Register Issue: 94-49
County Code: 27
Contact: Not reported
Report Title: Not reported

Date Ecology Received Report: 12/04/96
Contaminants Found at Site: Petroleum products
Media Contaminated: Soil
Waste Management: Tank
Region: South Western
Type of Report Ecology Received: Final cleanup report
Site Register Issue: 94-42
County Code: 27
Contact: Not reported
Report Title: Not reported

ALLSITES:

Map ID
Direction
Distance
Elevation

MAP FINDINGS

Site

Database(s)

EDR ID Number
EPA ID Number

GONZALES MOTORS (Continued)

U003354350

Name: ART THE STUDIO
Facility Id: 2285826

Name: GONZALES MOTORS
Facility Id: 91599266

CSCSL NFA:

Name: GONZALES MOTORS
Address: 301 PUYALLUP AVE
City,State,Zip: TACOMA, WA 98421
Facility/Site Id: 91599266
CS Id: 11037
NFA Date: 08/29/2012
Alternate Site Names: Not reported
NFA Reason: NFA-Initial Investigation
Site Status: NFA
Region: Southwest
Contaminant Name: Benzene
Ground Water: Not reported
Surface Water: Not reported
Soil: Below Cleanup Levels
Sediment: Not reported
Air: Not reported
Bedrock: Not reported
Latitude: 47.24064
Longitude: -122.43074

Name: GONZALES MOTORS
Address: 301 PUYALLUP AVE
City,State,Zip: TACOMA, WA 98421
Facility/Site Id: 91599266
CS Id: 11037
NFA Date: 08/29/2012
Alternate Site Names: Not reported
NFA Reason: NFA-Initial Investigation
Site Status: NFA
Region: Southwest
Contaminant Name: Lead
Ground Water: Not reported
Surface Water: Not reported
Soil: Below Cleanup Levels
Sediment: Not reported
Air: Not reported
Bedrock: Not reported
Latitude: 47.24064
Longitude: -122.43074

Name: GONZALES MOTORS
Address: 301 PUYALLUP AVE
City,State,Zip: TACOMA, WA 98421
Facility/Site Id: 91599266
CS Id: 11037
NFA Date: 08/29/2012
Alternate Site Names: Not reported
NFA Reason: NFA-Initial Investigation
Site Status: NFA
Region: Southwest

Map ID
Direction
Distance
Elevation

MAP FINDINGS

Site

Database(s)

EDR ID Number
EPA ID Number

GONZALES MOTORS (Continued)

U003354350

Contaminant Name: Other Non-Halogenated Organics
Ground Water: Not reported
Surface Water: Not reported
Soil: Below Cleanup Levels
Sediment: Not reported
Air: Not reported
Bedrock: Not reported
Latitude: 47.24064
Longitude: -122.43074

Name: GONZALES MOTORS
Address: 301 PUJALLUP AVE
City,State,Zip: TACOMA, WA 98421
Facility/Site Id: 91599266
CS Id: 11037
NFA Date: 08/29/2012
Alternate Site Names: Not reported
NFA Reason: NFA-Initial Investigation
Site Status: NFA
Region: Southwest
Contaminant Name: Petroleum-Gasoline
Ground Water: Not reported
Surface Water: Not reported
Soil: Remediated-Below
Sediment: Not reported
Air: Not reported
Bedrock: Not reported
Latitude: 47.24064
Longitude: -122.43074

96
NW
1/4-1/2
0.322 mi.
1698 ft.

**BNRR TACOMA YARD PARCEL 8950001720
21ST & S D ST
TACOMA, WA 98402**

**WA HSL S108893366
WA CSCSL N/A
WA ALLSITES**

**Relative:
Lower
Actual:
16 ft.**

HSL:
Name: BNRR TACOMA YARD PARCEL 8950001720
Address: Not reported
City,State,Zip: TACOMA, WA
edr_fstat: WA
edr_fzip: Not reported
edr_fcnty: PIERCE
edr_zip: Not reported
Facility Type: Hazardous Sites List
Facility Status: Cleanup Started
FSID Number: 91663719
Rank: 5
Region: SW
EDR Link ID: 91663719
Region Decode: SOUTHWEST REGIONAL OFFICE

CSCSL:
Name: BNRR TACOMA YARD PARCEL 8950001720
Address: 21ST & S D ST
City,State,Zip: TACOMA, WA 98402
Facility ID: 91663719

Map ID
Direction
Distance
Elevation

MAP FINDINGS

Site

Database(s)

EDR ID Number
EPA ID Number

BNRR TACOMA YARD PARCEL 8950001720 (Continued)

S108893366

Region: Southwest
Lat/Long: 47.243405360747 / -122.4294477207
Clean Up Siteid: 579
Site Status: Cleanup Started
Contaminant Name: Base/Neutral/Acid Organics
Alternate Site Names: BNRR SR 509 EXTENSION
Site Rank: 5 - Lowest Assessed Risk
Has Institutional Control: Not reported
Past VCP: Not reported
Current VCP: Not reported
Ground Water: Confirmed Above Cleanup Levels
Surface Water: Not reported
Soil: Confirmed Above Cleanup Levels
Sediment: Not reported
Air: Not reported
Bedrock: Not reported
Responsible Unit: Southwest

Name: BNRR TACOMA YARD PARCEL 8950001720
Address: 21ST & S D ST
City,State,Zip: TACOMA, WA 98402
Facility ID: 91663719
Region: Southwest
Lat/Long: 47.243405360747 / -122.4294477207
Clean Up Siteid: 579
Site Status: Cleanup Started
Contaminant Name: Metals Priority Pollutants
Alternate Site Names: BNRR SR 509 EXTENSION
Site Rank: 5 - Lowest Assessed Risk
Has Institutional Control: Not reported
Past VCP: Not reported
Current VCP: Not reported
Ground Water: Suspected
Surface Water: Not reported
Soil: Suspected
Sediment: Not reported
Air: Not reported
Bedrock: Not reported
Responsible Unit: Southwest

Name: BNRR TACOMA YARD PARCEL 8950001720
Address: 21ST & S D ST
City,State,Zip: TACOMA, WA 98402
Facility ID: 91663719
Region: Southwest
Lat/Long: 47.243405360747 / -122.4294477207
Clean Up Siteid: 579
Site Status: Cleanup Started
Contaminant Name: Petroleum Products-Unspecified
Alternate Site Names: BNRR SR 509 EXTENSION
Site Rank: 5 - Lowest Assessed Risk
Has Institutional Control: Not reported
Past VCP: Not reported
Current VCP: Not reported
Ground Water: Confirmed Above Cleanup Levels
Surface Water: Not reported
Soil: Confirmed Above Cleanup Levels

Map ID
Direction
Distance
Elevation

MAP FINDINGS

Site

Database(s)

EDR ID Number
EPA ID Number

BNRR TACOMA YARD PARCEL 8950001720 (Continued)

S108893366

Sediment: Not reported
Air: Not reported
Bedrock: Not reported
Responsible Unit: Southwest

ALLSITES:

Name: BNRR TACOMA YARD PARCEL 8950001720
Facility Id: 91663719

V97
WSW
1/4-1/2
0.324 mi.
1711 ft.

STONE PROPERTY TRANSIT SITE
E 25TH & E C ST
TACOMA, WA 98421

WA HSL **S107566016**
WA CSCSL **N/A**
WA ALLSITES

Site 1 of 2 in cluster V

Relative:
Higher
Actual:
50 ft.

HSL:
Name: STONE PROPERTY TRANSIT SITE
Address: Not reported
City,State,Zip: TACOMA, WA
edr_fstat: WA
edr_fzip: Not reported
edr_fcnty: PIERCE
edr_zip: Not reported
Facility Type: Hazardous Sites List
Facility Status: Cleanup Started
FSID Number: 3782573
Rank: 3
Region: SW
EDR Link ID: 3782573
Region Decode: SOUTHWEST REGIONAL OFFICE

CSCSL:

Name: STONE PROPERTY TRANSIT SITE
Address: E 25TH & E C ST
City,State,Zip: TACOMA, WA 98421
Facility ID: 3782573
Region: Southwest
Lat/Long: 47.239278 / -122.430278
Clean Up Siteid: 401
Site Status: Cleanup Started
Contaminant Name: Arsenic
Alternate Site Names: Not reported
Site Rank: 3 - Moderate Risk
Has Institutional Control: Not reported
Past VCP: True
Current VCP: Not reported
Ground Water: Not reported
Surface Water: Not reported
Soil: Confirmed Above Cleanup Levels
Sediment: Not reported
Air: Not reported
Bedrock: Not reported
Responsible Unit: Southwest

Name: STONE PROPERTY TRANSIT SITE
Address: E 25TH & E C ST
City,State,Zip: TACOMA, WA 98421

Map ID
Direction
Distance
Elevation

MAP FINDINGS

Site

Database(s)

EDR ID Number
EPA ID Number

STONE PROPERTY TRANSIT SITE (Continued)

S107566016

Facility ID: 3782573
Region: Southwest
Lat/Long: 47.239278 / -122.430278
Clean Up Siteid: 401
Site Status: Cleanup Started
Contaminant Name: Metals Priority Pollutants
Alternate Site Names: Not reported
Site Rank: 3 - Moderate Risk
Has Institutional Control: Not reported
Past VCP: True
Current VCP: Not reported
Ground Water: Suspected
Surface Water: Not reported
Soil: Confirmed Above Cleanup Levels
Sediment: Not reported
Air: Not reported
Bedrock: Not reported
Responsible Unit: Southwest

Name: STONE PROPERTY TRANSIT SITE
Address: E 25TH & E C ST
City,State,Zip: TACOMA, WA 98421
Facility ID: 3782573
Region: Southwest
Lat/Long: 47.239278 / -122.430278
Clean Up Siteid: 401
Site Status: Cleanup Started
Contaminant Name: Non-Halogenated Solvents
Alternate Site Names: Not reported
Site Rank: 3 - Moderate Risk
Has Institutional Control: Not reported
Past VCP: True
Current VCP: Not reported
Ground Water: Not reported
Surface Water: Not reported
Soil: Below Cleanup Levels
Sediment: Not reported
Air: Not reported
Bedrock: Not reported
Responsible Unit: Southwest

Name: STONE PROPERTY TRANSIT SITE
Address: E 25TH & E C ST
City,State,Zip: TACOMA, WA 98421
Facility ID: 3782573
Region: Southwest
Lat/Long: 47.239278 / -122.430278
Clean Up Siteid: 401
Site Status: Cleanup Started
Contaminant Name: Petroleum Products-Unspecified
Alternate Site Names: Not reported
Site Rank: 3 - Moderate Risk
Has Institutional Control: Not reported
Past VCP: True
Current VCP: Not reported
Ground Water: Suspected
Surface Water: Not reported

Map ID
Direction
Distance
Elevation

MAP FINDINGS

Site

Database(s)

EDR ID Number
EPA ID Number

STONE PROPERTY TRANSIT SITE (Continued)

S107566016

Soil: Confirmed Above Cleanup Levels
Sediment: Not reported
Air: Not reported
Bedrock: Not reported
Responsible Unit: Southwest

Name: STONE PROPERTY TRANSIT SITE
Address: E 25TH & E C ST
City,State,Zip: TACOMA, WA 98421
Facility ID: 3782573
Region: Southwest
Lat/Long: 47.239278 / -122.430278
Clean Up Siteid: 401
Site Status: Cleanup Started
Contaminant Name: Polycyclic Aromatic Hydrocarbons
Alternate Site Names: Not reported
Site Rank: 3 - Moderate Risk
Has Institutional Control: Not reported
Past VCP: True
Current VCP: Not reported
Ground Water: Suspected
Surface Water: Not reported
Soil: Confirmed Above Cleanup Levels
Sediment: Not reported
Air: Not reported
Bedrock: Not reported
Responsible Unit: Southwest

ALLSITES:

Name: STONE PROPERTY TRANSIT SITE
Facility Id: 3782573

V98
WSW
1/4-1/2
0.324 mi.
1711 ft.

STONE PROPERTY TRANSIT SITE
E 25TH & E C ST
TACOMA, WA 98421

WA VCP S124434153
N/A

Site 2 of 2 in cluster V

Relative:
Higher
Actual:
50 ft.

VCP:
Name: STONE PROPERTY TRANSIT SITE
Address: E 25TH & E C ST
City,State,Zip: TACOMA, WA 98421
edr_fstat: WA
edr_fzip: 98421
edr_fcnty: PIERCE
edr_zip: Not reported
Facility ID: 3782573
VCP Status: Not reported
VCP: Not reported
Ecology Status: Not reported
NFA Type: Not reported
Date NFA: Not reported
Rank: 3
Cleanup Siteid: 401
Contaminant Name: Arsenic
Soil: Confirmed Above Cleanup Levels

Map ID
Direction
Distance
Elevation

MAP FINDINGS

Site

Database(s)

EDR ID Number
EPA ID Number

STONE PROPERTY TRANSIT SITE (Continued)

S124434153

Name: STONE PROPERTY TRANSIT SITE
Address: E 25TH & E C ST
City,State,Zip: TACOMA, WA 98421
edr_fstat: WA
edr_fzip: 98421
edr_fcnty: PIERCE
edr_zip: Not reported
Facility ID: 3782573
VCP Status: Not reported
VCP: Not reported
Ecology Status: Not reported
NFA Type: Not reported
Date NFA: Not reported
Rank: 3
Cleanup Siteid: 401
Contaminant Name: Metals Priority Pollutants
Soil: Confirmed Above Cleanup Levels

Name: STONE PROPERTY TRANSIT SITE
Address: E 25TH & E C ST
City,State,Zip: TACOMA, WA 98421
edr_fstat: WA
edr_fzip: 98421
edr_fcnty: PIERCE
edr_zip: Not reported
Facility ID: 3782573
VCP Status: Not reported
VCP: Not reported
Ecology Status: Not reported
NFA Type: Not reported
Date NFA: Not reported
Rank: 3
Cleanup Siteid: 401
Contaminant Name: Non-Halogenated Solvents
Soil: Below Cleanup Levels

Name: STONE PROPERTY TRANSIT SITE
Address: E 25TH & E C ST
City,State,Zip: TACOMA, WA 98421
edr_fstat: WA
edr_fzip: 98421
edr_fcnty: PIERCE
edr_zip: Not reported
Facility ID: 3782573
VCP Status: Not reported
VCP: Not reported
Ecology Status: Not reported
NFA Type: Not reported
Date NFA: Not reported
Rank: 3
Cleanup Siteid: 401
Contaminant Name: Petroleum Products-Unspecified
Soil: Confirmed Above Cleanup Levels

Name: STONE PROPERTY TRANSIT SITE
Address: E 25TH & E C ST
City,State,Zip: TACOMA, WA 98421

Map ID
 Direction
 Distance
 Elevation

MAP FINDINGS

Site

Database(s)

EDR ID Number
 EPA ID Number

STONE PROPERTY TRANSIT SITE (Continued)

S124434153

edr_fstat: WA
 edr_fzip: 98421
 edr_fcnty: PIERCE
 edr_zip: Not reported
 Facility ID: 3782573
 VCP Status: Not reported
 VCP: Not reported
 Ecology Status: Not reported
 NFA Type: Not reported
 Date NFA: Not reported
 Rank: 3
 Cleanup Siteid: 401
 Contaminant Name: Polycyclic Aromatic Hydrocarbons
 Soil: Confirmed Above Cleanup Levels

**99
 NNW
 1/4-1/2
 0.325 mi.
 1716 ft.**

**BNSF RAILWAY COMPANY TACOMA
 610 E 21ST ST
 TACOMA, WA 98421**

**WA ALLSITES
 WA SPILLS
 WA MANIFEST
 WA NPDES**

**S106561851
 N/A**

**Relative:
 Lower
 Actual:
 12 ft.**

ALLSITES:
 Name: BNSF RAILWAY COMPANY TACOMA
 Facility Id: 37294136
 Name: BNSF TACOMA YARD
 Facility Id: 19116

SPILLS:
 Name: BNSF RAILROAD
 Address: 610 E 21ST
 City,State,Zip: TACOMA, WA
 Facility ID: 542185
 Medium: Not reported
 Material Desc: PETROLEUM - DIESEL FUEL
 Material Qty: 30
 Material Units: GALLON
 Date Received: 07/04/2004
 Contact Name: Not reported
 Incident Date: Not reported
 Incident Category Type: Not reported
 Incident Category: Not reported
 Latitude: Not reported
 Longitude: Not reported
 Source Type: Not reported
 Source: Not reported
 Vessel Facility Name2: Not reported
 Recovered Quantity: Not reported
 Resp Party Contact: Not reported
 Cause: Not reported
 Cause Type: Not reported
 Resp Party Name: Not reported

Name: NELSON PETROLEUM
 Address: 610 E 21ST
 City,State,Zip: TACOMA, WA
 Facility ID: 563663

Map ID
Direction
Distance
Elevation

MAP FINDINGS

Site

Database(s)

EDR ID Number
EPA ID Number

BNSF RAILWAY COMPANY TACOMA (Continued)

S106561851

Medium: Not reported
Material Desc: PETROLEUM - DIESEL FUEL
Material Qty: 40
Material Units: GALLON
Date Received: 07/05/2007
Contact Name: Not reported
Incident Date: Not reported
Incident Category Type: Not reported
Incident Category: Not reported
Latitude: Not reported
Longitude: Not reported
Source Type: Not reported
Source: Not reported
Vessel Facility Name2: Not reported
Recovered Quantity: Not reported
Resp Party Contact: Not reported
Cause: Not reported
Cause Type: Not reported
Resp Party Name: Not reported

WA MANIFEST:

Name: BNSF RAILWAY COMPANY TACOMA
Address: 610 E 21ST ST
City,State,Zip: TACOMA, WA 98421
Facility Address 2: Not reported
Facility ID: 37294136
EPA ID: WAD980975221
NAICS: 482111
State Waste Code Desc: WT02
Federal Waste Code Desc: D001,D035
Form Comm: Regulated waste generated and shipped in 2018.
Data Year: 2017
Permit by Rule: False
Mailing Address 2: Not reported
Treatment by Generator: False
Mixed Radioactive Waste: False
Importer of Hazardous Waste: False
Immediate Recycler: False
Treatment/Storage/Disposal/Recycling Facility: False
Generator of Dangerous Fuel Waste: False
Generator Marketing to Burner: False
Other Marketers (i.e., blender, distributor, etc.): False
Utility Boiler Burner: False
Industry Boiler Burner: False
Industrial Furnace: False
Smelter Defferal: False
Universal Waste: Not reported
Off-Specification: Not reported
LN Address 2: Not reported
Tax Reg #: 600015676
Business Type: Not reported
Mail Name: Not reported
Mailing Address: 605 Puyallup Ave
Mailing City,State,Zip: Tacoma, WA 98421
Legal Organization Name: BNSF Railway Company
Legal Organization Type: Private
Legal Contact: Not reported

Map ID
Direction
Distance
Elevation

MAP FINDINGS

Site

Database(s)

EDR ID Number
EPA ID Number

BNSF RAILWAY COMPANY TACOMA (Continued)

S106561851

Legal Address:	2650 Lou Menk Drive
Legal Address 2:	Not reported
Legal City,State,Zip:	Ft. Worth, TX 76131
Legal Phone Number:	(253)591-3072
Legal Effective Date:	Not reported
Land Organization Name:	BNSF Railway Company
Land Organization Type:	Private
Land Contact:	Not reported
Land Address:	2650 Lou Menk Dr
Land City,State,Zip:	FORT WORTH, TX 76131
Land Phone Number:	(253)591-3072
Operator Organization Name:	BNSF Railway Company
Operator Organization Type:	Private
Operator:	Not reported
Operator Address:	605 Puyallup Ave
Operator Address 2:	Not reported
Operator City,State,Zip:	Tacoma, WA 98421
Operator Phone Number:	(253)591-3072
Operator Effective Date:	Not reported
Site Contact:	Not reported
Site Contact Address:	Not reported
Contact City,State,Zip:	Not reported
Site Contact Phone Number:	Not reported
Site Contact Email:	Not reported
Gen Status Code:	SQG
Monthly Generation:	False
Batch Generation:	True
One Time Generation:	False
Transport Own Waste:	False
Tranports Other Waste:	False
Recycler Onsite:	False
Transfer Facility:	False
Other Exemption:	Not reported
UW Battery Gen:	False
Used Oil Transporter:	False
Used Oil Transfer Facility:	False
Used Oil Processor:	False
Used Oil Refiner:	False
Used Oil Fuel Marketer Directs Shipments:	False
Used Oil Fuel Marketer Meets Specs:	False
Site Contact Address 2:	Not reported
Name:	BNSF RAILWAY COMPANY TACOMA
Address:	610 E 21ST ST
City,State,Zip:	TACOMA, WA 98421
Facility Address 2:	Not reported
Facility ID:	37294136
EPA ID:	WAD980975221
NAICS:	482111
State Waste Code Desc:	Not reported
Federal Waste Code Desc:	Not reported
Form Comm:	Not reported
Data Year:	2011
Permit by Rule:	False
Mailing Address 2:	Not reported
Treatment by Generator:	False
Mixed Radioactive Waste:	False

Map ID
Direction
Distance
Elevation

MAP FINDINGS

Site

Database(s)

EDR ID Number
EPA ID Number

BNSF RAILWAY COMPANY TACOMA (Continued)

S106561851

Importer of Hazardous Waste:	False
Immediate Recycler:	False
Treatment/Storage/Disposal/Recycling Facility:	False
Generator of Dangerous Fuel Waste:	False
Generator Marketing to Burner:	False
Other Marketers (i.e., blender, distributor, etc.):	False
Utility Boiler Burner:	False
Industry Boiler Burner:	False
Industrial Furnace:	False
Smelter Defferal:	False
Universal Waste:	Not reported
Off-Specification:	Not reported
LN Address 2:	Not reported
Tax Reg #:	600161813
Business Type:	Rail Transportation
Mail Name:	BNSF Railway Company
Mailing Address:	2454 Occidental Ave S
Mailing City,State,Zip:	SEATTLE, WA 98134-1451
Legal Organization Name:	BNSF Railway Company
Legal Organization Type:	Private
Legal Contact:	Not reported
Legal Address:	2454 Occidental Ave S
Legal Address 2:	Not reported
Legal City,State,Zip:	SEATTLE, WA 98134-1451
Legal Phone Number:	206 625 6034
Legal Effective Date:	Not reported
Land Organization Name:	BNSF Railway Company
Land Organization Type:	Private
Land Contact:	Not reported
Land Address:	2650 Lou Menk Dr
Land City,State,Zip:	FORT WORTH, TX 76131
Land Phone Number:	(206) 625-6034
Operator Organization Name:	BNSF Railway Company
Operator Organization Type:	Private
Operator:	Jennifer L Wiener
Operator Address:	2454 OCCIDENTAL AVE S STE 1A
Operator Address 2:	Not reported
Operator City,State,Zip:	SEATTLE, WA 98134-1451
Operator Phone Number:	(206) 625-6034
Operator Effective Date:	Not reported
Site Contact:	Jennifer Wiener
Site Contact Address:	2454 Occidental Ave S Ste 1A
Contact City,State,Zip:	SEATTLE, WA 98134
Site Contact Phone Number:	(206)625-6034
Site Contact Email:	jennifer.wiener@bnsf.com
Gen Status Code:	SQG
Monthly Generation:	False
Batch Generation:	True
One Time Generation:	False
Transport Own Waste:	False
Tranports Other Waste:	False
Recycler Onsite:	False
Transfer Facility:	False
Other Exemption:	Not reported
UW Battery Gen:	False
Used Oil Transporter:	False
Used Oil Transfer Facility:	False

Map ID
 Direction
 Distance
 Elevation

MAP FINDINGS

Site

Database(s)

EDR ID Number
 EPA ID Number

BNSF RAILWAY COMPANY TACOMA (Continued)

S106561851

Used Oil Processor:	False
Used Oil Refiner:	False
Used Oil Fuel Marketer Directs Shipments:	False
Used Oil Fuel Marketer Meets Specs:	False
Site Contact Address 2:	Not reported
Name:	BNSF RAILWAY COMPANY TACOMA
Address:	610 E 21ST ST
City,State,Zip:	TACOMA, WA 98421
Facility Address 2:	Not reported
Facility ID:	37294136
EPA ID:	WAD980975221
NAICS:	482111
State Waste Code Desc:	Not reported
Federal Waste Code Desc:	Not reported
Form Comm:	Not reported
Data Year:	2011
Permit by Rule:	False
Mailing Address 2:	Not reported
Treatment by Generator:	False
Mixed Radioactive Waste:	False
Importer of Hazardous Waste:	False
Immediate Recycler:	False
Treatment/Storage/Disposal/Recycling Facility:	False
Generator of Dangerous Fuel Waste:	False
Generator Marketing to Burner:	False
Other Marketers (i.e., blender, distributor, etc.):	False
Utility Boiler Burner:	False
Industry Boiler Burner:	False
Industrial Furnace:	False
Smelter Defferal:	False
Universal Waste:	Not reported
Off-Specification:	Not reported
LN Address 2:	Not reported
Tax Reg #:	600161813
Business Type:	Rail Transportation
Mail Name:	BNSF Railway Company
Mailing Address:	2454 Occidental Ave S
Mailing City,State,Zip:	SEATTLE, WA 98134-1451
Legal Organization Name:	BNSF Railway Company
Legal Organization Type:	Private
Legal Contact:	Not reported
Legal Address:	2454 Occidental Ave S
Legal Address 2:	Not reported
Legal City,State,Zip:	SEATTLE, WA 98134-1451
Legal Phone Number:	206 625 6034
Legal Effective Date:	Not reported
Land Organization Name:	BNSF Railway Company
Land Organization Type:	Private
Land Contact:	Not reported
Land Address:	2650 Lou Menk Dr
Land City,State,Zip:	FORT WORTH, TX 76131
Land Phone Number:	(206) 625-6034
Operator Organization Name:	BNSF Railway Company
Operator Organization Type:	Private
Operator:	Jennifer L Wiener
Operator Address:	2454 OCCIDENTAL AVE S STE 1A

Map ID
Direction
Distance
Elevation

MAP FINDINGS

Site

Database(s)

EDR ID Number
EPA ID Number

BNSF RAILWAY COMPANY TACOMA (Continued)

S106561851

Operator Address 2: Not reported
Operator City,State,Zip: SEATTLE, WA 98134-1451
Operator Phone Number: (206) 625-6034
Operator Effective Date: Not reported
Site Contact: Jennifer Wiener
Site Contact Address: 2454 Occidental Ave S Ste 1A
Contact City,State,Zip: SEATTLE, WA 98134
Site Contact Phone Number: (206)625-6034
Site Contact Email: jennifer.wiener@bnsf.com
Gen Status Code: XQG
Monthly Generation: False
Batch Generation: False
One Time Generation: False
Transport Own Waste: False
Tranports Other Waste: False
Recycler Onsite: False
Transfer Facility: False
Other Exemption: Not reported
UW Battery Gen: False
Used Oil Transporter: False
Used Oil Transfer Facility: False
Used Oil Processor: False
Used Oil Refiner: False
Used Oil Fuel Marketer Directs Shipments: False
Used Oil Fuel Marketer Meets Specs: False
Site Contact Address 2: Not reported

NPDES:

Name: BNSF TACOMA YARD
Address: 610 E 21ST ST
City,State,Zip: TACOMA, WA 98421
Facility Status: Active
Facility Type: Industrial SW GP
Admin Region: Headquarters
Date Issued: 11/20/2019
Latitude: 47.244138
Longitude: -122.428646
Permit ID: WAR126179
Permit Version: 1
Permit Status: Active
Permit SubStatus: Coverage Issued
Ecology Contact: Paul Stasch
WRIA: Puyallup-White
Permit Expiration Date: 12/31/2024
Effective Date: 01/01/2020
Days to Expiration: -1632

100
West
1/4-1/2
0.338 mi.
1783 ft.

STAR TOURS
224 PUYALLUP AVE
TACOMA, WA 98421

WA ALLSITES S109824563
N/A

Relative:
Higher
Actual:
35 ft.

ALLSITES:
Name: STAR TOURS
Facility Id: 7722

MAP FINDINGS

Map ID			EDR ID Number
Direction			EPA ID Number
Distance			
Elevation	Site	Database(s)	

W101 ENE 1/4-1/2 0.340 mi. 1795 ft.	VALLEY PUB 1206 PUYALLUP AVE TACOMA, WA 98421 Site 1 of 2 in cluster W	WA ALLSITES	S109824182 N/A
Relative: Higher Actual: 23 ft.	ALLSITES: Name: VALLEY PUB Facility Id: 13056		

X102 West 1/4-1/2 0.348 mi. 1837 ft.	EVERGREEN EQUIPMENT COMPANY 221 PUYALLUP AVE TACOMA, WA 98421 Site 1 of 3 in cluster X	WA ALLSITES	S109823939 N/A
Relative: Higher Actual: 25 ft.	ALLSITES: Name: EVERGREEN EQUIPMENT COMPANY Facility Id: 4475		

X103 West 1/4-1/2 0.348 mi. 1837 ft.	MCLEANS AUTO REPAIR 221 1/2 PUYALLUP AVE E TACOMA, WA 98421 Site 2 of 3 in cluster X	WA ALLSITES	1011917780 N/A
Relative: Higher Actual: 25 ft.	ALLSITES: Name: MCLEANS AUTO REPAIR Facility Id: 9218743		

FINDS:
Registry ID: 110037371457

Click Here:

Environmental Interest/Information System:

Washington Facility / Site Identification System (WA-FSIS) provides a means to query and display data maintained by the Washington Department of Ecology. This system contains key information for each facility/site that is currently, or has been, of interest to the Air Quality, Dam Safety, Hazardous Waste, Toxics Cleanup, and Water Quality Programs.

Click this hyperlink while viewing on your computer to access additional FINDS: detail in the EDR Site Report.

104 ESE 1/4-1/2 0.350 mi. 1846 ft.	AEROSTAR ENGINEERING INC 2619 E L ST TACOMA, WA 98421	WA ALLSITES	1000920647 WA0000627547
Relative: Higher Actual: 88 ft.	ALLSITES: Name: AEROSTAR ENGINEERING INC Facility Id: 58977511	RCRA NonGen / NLR FINDS ECHO	

RCRA Listings:

Map ID
Direction
Distance
Elevation

MAP FINDINGS

Site

Database(s)

EDR ID Number
EPA ID Number

AEROSTAR ENGINEERING INC (Continued)

1000920647

Date Form Received by Agency:	2004-07-17 00:00:00.0
Handler Name:	AEROSTAR ENGINEERING INC
Handler Address:	2619 E L ST
Handler City,State,Zip:	TACOMA, WA 98421
EPA ID:	WA0000627547
Contact Name:	TINA SCHEERER
Contact Address:	609 N LEVEE RD
Contact City,State,Zip:	PUYALLUP, WA 98371
Contact Telephone:	253-286-2525
Contact Fax:	Not reported
Contact Email:	TINAS@AIRSPARES.COM
Contact Title:	Not reported
EPA Region:	10
Land Type:	Private
Federal Waste Generator Description:	Not a generator, verified
Non-Notifier:	Not reported
Biennial Report Cycle:	Not reported
Accessibility:	Not reported
Active Site Indicator:	Not reported
State District Owner:	WA
State District:	SWRO
Mailing Address:	2619 E L ST
Mailing City,State,Zip:	TACOMA, WA 98421
Owner Name:	AEROSTAR ENGINEERING INC
Owner Type:	Private
Operator Name:	AEROSTAR ENGINEERING INC
Operator Type:	Private
Short-Term Generator Activity:	No
Importer Activity:	No
Mixed Waste Generator:	No
Transporter Activity:	No
Transfer Facility Activity:	No
Recycler Activity with Storage:	No
Small Quantity On-Site Burner Exemption:	No
Smelting Melting and Refining Furnace Exemption:	No
Underground Injection Control:	No
Off-Site Waste Receipt:	No
Universal Waste Indicator:	No
Universal Waste Destination Facility:	No
Federal Universal Waste:	No
Active Site Fed-Reg Treatment Storage and Disposal Facility:	Not reported
Active Site Converter Treatment storage and Disposal Facility:	Not reported
Active Site State-Reg Treatment Storage and Disposal Facility:	Not reported
Active Site State-Reg Handler:	---
Federal Facility Indicator:	Not reported
Hazardous Secondary Material Indicator:	NN
Sub-Part K Indicator:	Not reported
Commercial TSD Indicator:	No
Treatment Storage and Disposal Type:	Not reported
2018 GPRC Permit Baseline:	Not on the Baseline
2018 GPRC Renewals Baseline:	Not on the Baseline
Permit Renewals Workload Universe:	Not reported
Permit Workload Universe:	Not reported
Permit Progress Universe:	Not reported
Post-Closure Workload Universe:	Not reported
Closure Workload Universe:	Not reported
202 GPRC Corrective Action Baseline:	No

Map ID
Direction
Distance
Elevation

MAP FINDINGS

Site

Database(s)

EDR ID Number
EPA ID Number

AEROSTAR ENGINEERING INC (Continued)

1000920647

Corrective Action Workload Universe:	No
Subject to Corrective Action Universe:	No
Non-TSDFs Where RCRA CA has Been Imposed Universe:	No
TSDFs Potentially Subject to CA Under 3004 (u)/(v) Universe:	No
TSDFs Only Subject to CA under Discretionary Auth Universe:	No
Corrective Action Priority Ranking:	No NCAPS ranking
Environmental Control Indicator:	No
Institutional Control Indicator:	No
Human Exposure Controls Indicator:	N/A
Groundwater Controls Indicator:	N/A
Operating TSDF Universe:	Not reported
Full Enforcement Universe:	Not reported
Significant Non-Complier Universe:	No
Unaddressed Significant Non-Complier Universe:	No
Addressed Significant Non-Complier Universe:	No
Significant Non-Complier With a Compliance Schedule Universe:	No
Financial Assurance Required:	Not reported
Handler Date of Last Change:	2018-05-08 19:19:28.0
Recognized Trader-Importer:	No
Recognized Trader-Exporter:	No
Importer of Spent Lead Acid Batteries:	No
Exporter of Spent Lead Acid Batteries:	No
Recycler Activity Without Storage:	No
Manifest Broker:	No
Sub-Part P Indicator:	Not reported

Biennial: List of Years

Year: 2003

[Click Here for Biennial Reporting System Data:](#)

Handler - Owner Operator:

Owner/Operator Indicator:	Owner
Owner/Operator Name:	AIR SPARES INC
Legal Status:	Private
Date Became Current:	Not reported
Date Ended Current:	Not reported
Owner/Operator Address:	2619 E L ST
Owner/Operator City,State,Zip:	TACOMA, WA 98421
Owner/Operator Telephone:	253-383-0800
Owner/Operator Telephone Ext:	Not reported
Owner/Operator Fax:	Not reported
Owner/Operator Email:	Not reported

Owner/Operator Indicator:	Owner
Owner/Operator Name:	AIR SPARES INC
Legal Status:	Private
Date Became Current:	Not reported
Date Ended Current:	Not reported
Owner/Operator Address:	2619 E L ST
Owner/Operator City,State,Zip:	TACOMA, WA 98421
Owner/Operator Telephone:	253-383-0800
Owner/Operator Telephone Ext:	Not reported
Owner/Operator Fax:	Not reported
Owner/Operator Email:	Not reported

Map ID
Direction
Distance
Elevation

MAP FINDINGS

Site

Database(s)

EDR ID Number
EPA ID Number

AEROSTAR ENGINEERING INC (Continued)

1000920647

Owner/Operator Indicator:	Owner
Owner/Operator Name:	C/O CRAWFORD KATICA INC
Legal Status:	Private
Date Became Current:	Not reported
Date Ended Current:	Not reported
Owner/Operator Address:	PO BOX 7536
Owner/Operator City,State,Zip:	TACOMA, WA 98406
Owner/Operator Telephone:	253-272-9200
Owner/Operator Telephone Ext:	Not reported
Owner/Operator Fax:	Not reported
Owner/Operator Email:	Not reported
Owner/Operator Indicator:	Owner
Owner/Operator Name:	C/O CRAWFORD KATICA INC
Legal Status:	Private
Date Became Current:	Not reported
Date Ended Current:	Not reported
Owner/Operator Address:	PO BOX 7536
Owner/Operator City,State,Zip:	TACOMA, WA 98406
Owner/Operator Telephone:	253-272-9200
Owner/Operator Telephone Ext:	Not reported
Owner/Operator Fax:	Not reported
Owner/Operator Email:	Not reported
Owner/Operator Indicator:	Operator
Owner/Operator Name:	AEROSTAR ENGINEERING INC
Legal Status:	Private
Date Became Current:	Not reported
Date Ended Current:	Not reported
Owner/Operator Address:	2619 E L ST
Owner/Operator City,State,Zip:	TACOMA, WA 98421
Owner/Operator Telephone:	253-286-2525
Owner/Operator Telephone Ext:	Not reported
Owner/Operator Fax:	Not reported
Owner/Operator Email:	Not reported
Owner/Operator Indicator:	Operator
Owner/Operator Name:	AEROSTAR ENGINEERING INC
Legal Status:	Private
Date Became Current:	Not reported
Date Ended Current:	Not reported
Owner/Operator Address:	2619 E L ST
Owner/Operator City,State,Zip:	TACOMA, WA 98421
Owner/Operator Telephone:	000-000-0000
Owner/Operator Telephone Ext:	Not reported
Owner/Operator Fax:	Not reported
Owner/Operator Email:	Not reported
Owner/Operator Indicator:	Owner
Owner/Operator Name:	AIR SPARES INC
Legal Status:	Private
Date Became Current:	Not reported
Date Ended Current:	Not reported
Owner/Operator Address:	2619 E L ST
Owner/Operator City,State,Zip:	TACOMA, WA 98421
Owner/Operator Telephone:	253-383-0800
Owner/Operator Telephone Ext:	Not reported

Map ID
Direction
Distance
Elevation

MAP FINDINGS

Site

Database(s)

EDR ID Number
EPA ID Number

AEROSTAR ENGINEERING INC (Continued)

1000920647

Owner/Operator Fax:	Not reported
Owner/Operator Email:	Not reported
Owner/Operator Indicator:	Owner
Owner/Operator Name:	AEROSTAR ENGINEERING INC
Legal Status:	Private
Date Became Current:	1996-05-01 00:00:00.
Date Ended Current:	Not reported
Owner/Operator Address:	2619 E L ST
Owner/Operator City,State,Zip:	TACOMA, WA 98421
Owner/Operator Telephone:	253-593-6625
Owner/Operator Telephone Ext:	Not reported
Owner/Operator Fax:	Not reported
Owner/Operator Email:	Not reported
Owner/Operator Indicator:	Owner
Owner/Operator Name:	C/O CRAWFORD KATICA INC
Legal Status:	Private
Date Became Current:	Not reported
Date Ended Current:	Not reported
Owner/Operator Address:	PO BOX 7536
Owner/Operator City,State,Zip:	TACOMA, WA 98406
Owner/Operator Telephone:	253-272-9200
Owner/Operator Telephone Ext:	Not reported
Owner/Operator Fax:	Not reported
Owner/Operator Email:	Not reported
Owner/Operator Indicator:	Operator
Owner/Operator Name:	AEROSTAR ENGINE A
Legal Status:	Private
Date Became Current:	1996-06-19 00:00:00.
Date Ended Current:	Not reported
Owner/Operator Address:	2619 E L ST
Owner/Operator City,State,Zip:	TACOMA, WA 98421-2201
Owner/Operator Telephone:	253-286-2525
Owner/Operator Telephone Ext:	Not reported
Owner/Operator Fax:	Not reported
Owner/Operator Email:	Not reported
Owner/Operator Indicator:	Owner
Owner/Operator Name:	AEROSTAR ENGINEERING INC
Legal Status:	Private
Date Became Current:	Not reported
Date Ended Current:	Not reported
Owner/Operator Address:	2619 E L ST
Owner/Operator City,State,Zip:	TACOMA, WA 98421
Owner/Operator Telephone:	000-000-0000
Owner/Operator Telephone Ext:	Not reported
Owner/Operator Fax:	Not reported
Owner/Operator Email:	Not reported
Owner/Operator Indicator:	Operator
Owner/Operator Name:	AEROSTAR ENGINEERING INC
Legal Status:	Private
Date Became Current:	1996-06-19 00:00:00.
Date Ended Current:	Not reported
Owner/Operator Address:	2619 E L ST

Map ID
Direction
Distance
Elevation

MAP FINDINGS

Site

Database(s)

EDR ID Number
EPA ID Number

AEROSTAR ENGINEERING INC (Continued)

1000920647

Owner/Operator City,State,Zip:	TACOMA, WA 98421-2201
Owner/Operator Telephone:	Not reported
Owner/Operator Telephone Ext:	Not reported
Owner/Operator Fax:	Not reported
Owner/Operator Email:	Not reported
Owner/Operator Indicator:	Owner
Owner/Operator Name:	AEROSTAR ENGINEERING INC
Legal Status:	Private
Date Became Current:	1996-05-01 00:00:00.
Date Ended Current:	Not reported
Owner/Operator Address:	2619 E L ST
Owner/Operator City,State,Zip:	TACOMA, WA 98421
Owner/Operator Telephone:	253-593-6625
Owner/Operator Telephone Ext:	Not reported
Owner/Operator Fax:	Not reported
Owner/Operator Email:	Not reported
Owner/Operator Indicator:	Owner
Owner/Operator Name:	AEROSTAR ENGINEERING INC
Legal Status:	Private
Date Became Current:	Not reported
Date Ended Current:	Not reported
Owner/Operator Address:	2619 E L ST
Owner/Operator City,State,Zip:	TACOMA, WA 98421
Owner/Operator Telephone:	000-000-0000
Owner/Operator Telephone Ext:	Not reported
Owner/Operator Fax:	Not reported
Owner/Operator Email:	Not reported
Owner/Operator Indicator:	Owner
Owner/Operator Name:	AIR SPARES INC
Legal Status:	Private
Date Became Current:	Not reported
Date Ended Current:	Not reported
Owner/Operator Address:	2619 E L ST
Owner/Operator City,State,Zip:	TACOMA, WA 98421
Owner/Operator Telephone:	253-383-0800
Owner/Operator Telephone Ext:	Not reported
Owner/Operator Fax:	Not reported
Owner/Operator Email:	Not reported
Owner/Operator Indicator:	Operator
Owner/Operator Name:	AEROSTAR ENGINEERING INC
Legal Status:	Private
Date Became Current:	Not reported
Date Ended Current:	Not reported
Owner/Operator Address:	2619 E L ST
Owner/Operator City,State,Zip:	TACOMA, WA 98421
Owner/Operator Telephone:	253-593-6625
Owner/Operator Telephone Ext:	Not reported
Owner/Operator Fax:	Not reported
Owner/Operator Email:	Not reported
Owner/Operator Indicator:	Owner
Owner/Operator Name:	AEROSTAR ENGINEERING INC
Legal Status:	Private

Map ID
Direction
Distance
Elevation

MAP FINDINGS

Site

Database(s)

EDR ID Number
EPA ID Number

AEROSTAR ENGINEERING INC (Continued)

1000920647

Date Became Current: 1996-05-01 00:00:00.
Date Ended Current: Not reported
Owner/Operator Address: 2619 E L ST
Owner/Operator City,State,Zip: TACOMA, WA 98421
Owner/Operator Telephone: 253-593-6625
Owner/Operator Telephone Ext: Not reported
Owner/Operator Fax: Not reported
Owner/Operator Email: Not reported

Owner/Operator Indicator: Owner
Owner/Operator Name: AIR SPARES INC
Legal Status: Private
Date Became Current: Not reported
Date Ended Current: Not reported
Owner/Operator Address: 2619 E L ST
Owner/Operator City,State,Zip: TACOMA, WA 98421
Owner/Operator Telephone: 253-383-0800
Owner/Operator Telephone Ext: Not reported
Owner/Operator Fax: Not reported
Owner/Operator Email: Not reported

Owner/Operator Indicator: Operator
Owner/Operator Name: AEROSTAR ENGINEERING INC
Legal Status: Private
Date Became Current: Not reported
Date Ended Current: Not reported
Owner/Operator Address: 2619 E L ST
Owner/Operator City,State,Zip: TACOMA, WA 98421
Owner/Operator Telephone: 253-593-6625
Owner/Operator Telephone Ext: Not reported
Owner/Operator Fax: Not reported
Owner/Operator Email: Not reported

Owner/Operator Indicator: Owner
Owner/Operator Name: AIR SPARES INC
Legal Status: Private
Date Became Current: Not reported
Date Ended Current: Not reported
Owner/Operator Address: 2619 E L ST
Owner/Operator City,State,Zip: TACOMA, WA 98421
Owner/Operator Telephone: 253-383-0800
Owner/Operator Telephone Ext: Not reported
Owner/Operator Fax: Not reported
Owner/Operator Email: Not reported

Owner/Operator Indicator: Operator
Owner/Operator Name: AEROSTAR ENGINEERING INC
Legal Status: Private
Date Became Current: Not reported
Date Ended Current: Not reported
Owner/Operator Address: 2619 E L ST
Owner/Operator City,State,Zip: TACOMA, WA 98421
Owner/Operator Telephone: 253-593-6625
Owner/Operator Telephone Ext: Not reported
Owner/Operator Fax: Not reported
Owner/Operator Email: Not reported

Map ID
Direction
Distance
Elevation

MAP FINDINGS

Site

Database(s)

EDR ID Number
EPA ID Number

AEROSTAR ENGINEERING INC (Continued)

1000920647

Owner/Operator Indicator: Owner
Owner/Operator Name: AEROSTAR ENGINEERING INC
Legal Status: Private
Date Became Current: 1996-05-01 00:00:00.
Date Ended Current: Not reported
Owner/Operator Address: 2619 E L ST
Owner/Operator City,State,Zip: TACOMA, WA 98421
Owner/Operator Telephone: 253-593-6625
Owner/Operator Telephone Ext: Not reported
Owner/Operator Fax: Not reported
Owner/Operator Email: Not reported

Owner/Operator Indicator: Owner
Owner/Operator Name: AEROSTAR ENGINEERING INC
Legal Status: Private
Date Became Current: Not reported
Date Ended Current: Not reported
Owner/Operator Address: 2619 E L ST
Owner/Operator City,State,Zip: TACOMA, WA 98421
Owner/Operator Telephone: 000-000-0000
Owner/Operator Telephone Ext: Not reported
Owner/Operator Fax: Not reported
Owner/Operator Email: Not reported

Owner/Operator Indicator: Owner
Owner/Operator Name: AEROSTAR ENGINEERING INC
Legal Status: Private
Date Became Current: Not reported
Date Ended Current: Not reported
Owner/Operator Address: 2619 E L ST
Owner/Operator City,State,Zip: TACOMA, WA 98421
Owner/Operator Telephone: 000-000-0000
Owner/Operator Telephone Ext: Not reported
Owner/Operator Fax: Not reported
Owner/Operator Email: Not reported

Owner/Operator Indicator: Operator
Owner/Operator Name: AEROSTAR ENGINEERING INC
Legal Status: Private
Date Became Current: Not reported
Date Ended Current: Not reported
Owner/Operator Address: 2619 E L ST
Owner/Operator City,State,Zip: TACOMA, WA 98421
Owner/Operator Telephone: 253-286-2525
Owner/Operator Telephone Ext: Not reported
Owner/Operator Fax: Not reported
Owner/Operator Email: Not reported

Owner/Operator Indicator: Operator
Owner/Operator Name: AEROSTAR ENGINEERING INC
Legal Status: Private
Date Became Current: Not reported
Date Ended Current: Not reported
Owner/Operator Address: 2619 E L ST
Owner/Operator City,State,Zip: TACOMA, WA 98421
Owner/Operator Telephone: 000-000-0000
Owner/Operator Telephone Ext: Not reported

Map ID
Direction
Distance
Elevation

MAP FINDINGS

Site

Database(s)

EDR ID Number
EPA ID Number

AEROSTAR ENGINEERING INC (Continued)

1000920647

Owner/Operator Fax:	Not reported
Owner/Operator Email:	Not reported
Owner/Operator Indicator:	Operator
Owner/Operator Name:	AEROSTAR ENGINEERING INC
Legal Status:	Private
Date Became Current:	Not reported
Date Ended Current:	Not reported
Owner/Operator Address:	2619 E L ST
Owner/Operator City,State,Zip:	TACOMA, WA 98421
Owner/Operator Telephone:	253-593-6625
Owner/Operator Telephone Ext:	Not reported
Owner/Operator Fax:	Not reported
Owner/Operator Email:	Not reported
Owner/Operator Indicator:	Owner
Owner/Operator Name:	AEROSTAR ENGINEERING INC
Legal Status:	Private
Date Became Current:	1996-05-01 00:00:00.
Date Ended Current:	Not reported
Owner/Operator Address:	2619 E L ST
Owner/Operator City,State,Zip:	TACOMA, WA 98421
Owner/Operator Telephone:	253-593-6625
Owner/Operator Telephone Ext:	Not reported
Owner/Operator Fax:	Not reported
Owner/Operator Email:	Not reported
Owner/Operator Indicator:	Owner
Owner/Operator Name:	AIR SPARES INC
Legal Status:	Private
Date Became Current:	Not reported
Date Ended Current:	Not reported
Owner/Operator Address:	2619 E L ST
Owner/Operator City,State,Zip:	TACOMA, WA 98421
Owner/Operator Telephone:	253-383-0800
Owner/Operator Telephone Ext:	Not reported
Owner/Operator Fax:	Not reported
Owner/Operator Email:	Not reported
Owner/Operator Indicator:	Operator
Owner/Operator Name:	AEROSTAR ENGINEERING INC
Legal Status:	Private
Date Became Current:	Not reported
Date Ended Current:	Not reported
Owner/Operator Address:	2619 E L ST
Owner/Operator City,State,Zip:	TACOMA, WA 98421-2201
Owner/Operator Telephone:	253-593-6625
Owner/Operator Telephone Ext:	Not reported
Owner/Operator Fax:	Not reported
Owner/Operator Email:	Not reported
Owner/Operator Indicator:	Owner
Owner/Operator Name:	AEROSTAR ENGINE A
Legal Status:	Private
Date Became Current:	1996-05-01 00:00:00.
Date Ended Current:	Not reported
Owner/Operator Address:	2619 E L ST

Map ID
Direction
Distance
Elevation

MAP FINDINGS

Site

Database(s)

EDR ID Number
EPA ID Number

AEROSTAR ENGINEERING INC (Continued)

1000920647

Owner/Operator City,State,Zip:	TACOMA, WA 98421-2201
Owner/Operator Telephone:	253-593-6625
Owner/Operator Telephone Ext:	Not reported
Owner/Operator Fax:	Not reported
Owner/Operator Email:	Not reported
Owner/Operator Indicator:	Owner
Owner/Operator Name:	AEROSTAR ENGINEERING INC
Legal Status:	Private
Date Became Current:	1996-05-01 00:00:00.
Date Ended Current:	Not reported
Owner/Operator Address:	2619 E L ST
Owner/Operator City,State,Zip:	TACOMA, WA 98421
Owner/Operator Telephone:	253-593-6625
Owner/Operator Telephone Ext:	Not reported
Owner/Operator Fax:	Not reported
Owner/Operator Email:	Not reported
Owner/Operator Indicator:	Owner
Owner/Operator Name:	AEROSTAR ENGINEERING INC
Legal Status:	Private
Date Became Current:	1996-05-01 00:00:00.
Date Ended Current:	Not reported
Owner/Operator Address:	2619 E L ST
Owner/Operator City,State,Zip:	TACOMA, WA 98421
Owner/Operator Telephone:	253-593-6625
Owner/Operator Telephone Ext:	Not reported
Owner/Operator Fax:	Not reported
Owner/Operator Email:	Not reported
Owner/Operator Indicator:	Operator
Owner/Operator Name:	AEROSTAR ENGINEERING INC
Legal Status:	Private
Date Became Current:	Not reported
Date Ended Current:	Not reported
Owner/Operator Address:	2619 E L ST
Owner/Operator City,State,Zip:	TACOMA, WA 98421
Owner/Operator Telephone:	253-593-6625
Owner/Operator Telephone Ext:	Not reported
Owner/Operator Fax:	Not reported
Owner/Operator Email:	Not reported
Owner/Operator Indicator:	Owner
Owner/Operator Name:	AEROSTAR ENGINEERING INC
Legal Status:	Private
Date Became Current:	1996-05-01 00:00:00.
Date Ended Current:	Not reported
Owner/Operator Address:	2619 E L ST
Owner/Operator City,State,Zip:	TACOMA, WA 98421
Owner/Operator Telephone:	253-593-6625
Owner/Operator Telephone Ext:	Not reported
Owner/Operator Fax:	Not reported
Owner/Operator Email:	Not reported
Owner/Operator Indicator:	Owner
Owner/Operator Name:	AEROSTAR ENGINEERING INC
Legal Status:	Private

Map ID
Direction
Distance
Elevation

MAP FINDINGS

Site

Database(s)

EDR ID Number
EPA ID Number

AEROSTAR ENGINEERING INC (Continued)

1000920647

Date Became Current: 1996-05-01 00:00:00.
Date Ended Current: Not reported
Owner/Operator Address: 2619 E L ST
Owner/Operator City,State,Zip: TACOMA, WA 98421
Owner/Operator Telephone: 253-593-6625
Owner/Operator Telephone Ext: Not reported
Owner/Operator Fax: Not reported
Owner/Operator Email: Not reported

Owner/Operator Indicator: Operator
Owner/Operator Name: AEROSTAR ENGINEERING INC
Legal Status: Private
Date Became Current: Not reported
Date Ended Current: Not reported
Owner/Operator Address: 2619 E L ST
Owner/Operator City,State,Zip: TACOMA, WA 98421
Owner/Operator Telephone: 253-593-6625
Owner/Operator Telephone Ext: Not reported
Owner/Operator Fax: Not reported
Owner/Operator Email: Not reported

Owner/Operator Indicator: Operator
Owner/Operator Name: AEROSTAR ENGINEERING INC
Legal Status: Private
Date Became Current: Not reported
Date Ended Current: Not reported
Owner/Operator Address: 2619 E L ST
Owner/Operator City,State,Zip: TACOMA, WA 98421
Owner/Operator Telephone: 253-593-6625
Owner/Operator Telephone Ext: Not reported
Owner/Operator Fax: Not reported
Owner/Operator Email: Not reported

Owner/Operator Indicator: Owner
Owner/Operator Name: AEROSTAR ENGINEERING INC
Legal Status: Private
Date Became Current: 1996-05-01 00:00:00.
Date Ended Current: Not reported
Owner/Operator Address: 2619 E L ST
Owner/Operator City,State,Zip: TACOMA, WA 98421-2201
Owner/Operator Telephone: Not reported
Owner/Operator Telephone Ext: Not reported
Owner/Operator Fax: Not reported
Owner/Operator Email: Not reported

Historic Generators:
Receive Date: 2004-07-16 00:00:00.0
Handler Name: AEROSTAR ENGINEERING INC
Federal Waste Generator Description: Not a generator, verified
State District Owner: WA
Large Quantity Handler of Universal Waste: No
Recognized Trader Importer: No
Recognized Trader Exporter: No
Spent Lead Acid Battery Importer: No
Spent Lead Acid Battery Exporter: No
Current Record: No
Non Storage Recycler Activity: Not reported

Map ID
Direction
Distance
Elevation

MAP FINDINGS

Site

Database(s)

EDR ID Number
EPA ID Number

AEROSTAR ENGINEERING INC (Continued)

1000920647

Electronic Manifest Broker:	Not reported
Receive Date:	2004-07-16 00:00:00.0
Handler Name:	AEROSTAR ENGINEERING INC
Federal Waste Generator Description:	Not a generator, verified
State District Owner:	WA
Large Quantity Handler of Universal Waste:	No
Recognized Trader Importer:	No
Recognized Trader Exporter:	No
Spent Lead Acid Battery Importer:	No
Spent Lead Acid Battery Exporter:	No
Current Record:	No
Non Storage Recycler Activity:	Not reported
Electronic Manifest Broker:	Not reported
Receive Date:	2004-07-17 00:00:00.0
Handler Name:	AEROSTAR ENGINEERING INC
Federal Waste Generator Description:	Not a generator, verified
State District Owner:	WA
Large Quantity Handler of Universal Waste:	No
Recognized Trader Importer:	No
Recognized Trader Exporter:	No
Spent Lead Acid Battery Importer:	No
Spent Lead Acid Battery Exporter:	No
Current Record:	Yes
Non Storage Recycler Activity:	Not reported
Electronic Manifest Broker:	Not reported
Receive Date:	1995-01-01 00:00:00.0
Handler Name:	AEROSTAR ENGINEERING INC
Federal Waste Generator Description:	Not a generator, verified
State District Owner:	WA
Large Quantity Handler of Universal Waste:	No
Recognized Trader Importer:	No
Recognized Trader Exporter:	No
Spent Lead Acid Battery Importer:	No
Spent Lead Acid Battery Exporter:	No
Current Record:	No
Non Storage Recycler Activity:	Not reported
Electronic Manifest Broker:	Not reported
Receive Date:	1996-02-13 00:00:00.0
Handler Name:	AEROSTAR ENGINEERING INC
Federal Waste Generator Description:	Conditionally Exempt Small Quantity Generator
State District Owner:	WA
Large Quantity Handler of Universal Waste:	No
Recognized Trader Importer:	No
Recognized Trader Exporter:	No
Spent Lead Acid Battery Importer:	No
Spent Lead Acid Battery Exporter:	No
Current Record:	No
Non Storage Recycler Activity:	Not reported
Electronic Manifest Broker:	Not reported
Receive Date:	1997-01-21 00:00:00.0
Handler Name:	AEROSTAR ENGINEERING INC
Federal Waste Generator Description:	Not a generator, verified

Map ID
Direction
Distance
Elevation

MAP FINDINGS

Site

Database(s)

EDR ID Number
EPA ID Number

AEROSTAR ENGINEERING INC (Continued)

1000920647

State District Owner:	WA
Large Quantity Handler of Universal Waste:	No
Recognized Trader Importer:	No
Recognized Trader Exporter:	No
Spent Lead Acid Battery Importer:	No
Spent Lead Acid Battery Exporter:	No
Current Record:	No
Non Storage Recycler Activity:	Not reported
Electronic Manifest Broker:	Not reported
Receive Date:	1998-02-24 00:00:00.0
Handler Name:	AEROSTAR ENGINEERING INC
Federal Waste Generator Description:	Not a generator, verified
State District Owner:	WA
Large Quantity Handler of Universal Waste:	No
Recognized Trader Importer:	No
Recognized Trader Exporter:	No
Spent Lead Acid Battery Importer:	No
Spent Lead Acid Battery Exporter:	No
Current Record:	No
Non Storage Recycler Activity:	Not reported
Electronic Manifest Broker:	Not reported
Receive Date:	1999-03-01 00:00:00.0
Handler Name:	AEROSTAR ENGINEERING INC
Federal Waste Generator Description:	Not a generator, verified
State District Owner:	WA
Large Quantity Handler of Universal Waste:	No
Recognized Trader Importer:	No
Recognized Trader Exporter:	No
Spent Lead Acid Battery Importer:	No
Spent Lead Acid Battery Exporter:	No
Current Record:	No
Non Storage Recycler Activity:	Not reported
Electronic Manifest Broker:	Not reported
Receive Date:	2000-01-07 00:00:00.0
Handler Name:	AEROSTAR ENGINEERING INC
Federal Waste Generator Description:	Not a generator, verified
State District Owner:	WA
Large Quantity Handler of Universal Waste:	No
Recognized Trader Importer:	No
Recognized Trader Exporter:	No
Spent Lead Acid Battery Importer:	No
Spent Lead Acid Battery Exporter:	No
Current Record:	No
Non Storage Recycler Activity:	Not reported
Electronic Manifest Broker:	Not reported
Receive Date:	2001-01-12 00:00:00.0
Handler Name:	AEROSTAR ENGINEERING INC
Federal Waste Generator Description:	Not a generator, verified
State District Owner:	WA
Large Quantity Handler of Universal Waste:	No
Recognized Trader Importer:	No
Recognized Trader Exporter:	No
Spent Lead Acid Battery Importer:	No

Map ID
Direction
Distance
Elevation

MAP FINDINGS

Site

Database(s)

EDR ID Number
EPA ID Number

AEROSTAR ENGINEERING INC (Continued)

1000920647

Spent Lead Acid Battery Exporter:	No
Current Record:	No
Non Storage Recycler Activity:	Not reported
Electronic Manifest Broker:	Not reported
Receive Date:	2002-02-07 00:00:00.0
Handler Name:	AEROSTAR ENGINEERING INC
Federal Waste Generator Description:	Not a generator, verified
State District Owner:	WA
Large Quantity Handler of Universal Waste:	No
Recognized Trader Importer:	No
Recognized Trader Exporter:	No
Spent Lead Acid Battery Importer:	No
Spent Lead Acid Battery Exporter:	No
Current Record:	No
Non Storage Recycler Activity:	Not reported
Electronic Manifest Broker:	Not reported
Receive Date:	2003-03-28 00:00:00.0
Handler Name:	AEROSTAR ENGINEERING INC
Federal Waste Generator Description:	Conditionally Exempt Small Quantity Generator
State District Owner:	WA
Large Quantity Handler of Universal Waste:	No
Recognized Trader Importer:	No
Recognized Trader Exporter:	No
Spent Lead Acid Battery Importer:	No
Spent Lead Acid Battery Exporter:	No
Current Record:	No
Non Storage Recycler Activity:	Not reported
Electronic Manifest Broker:	Not reported
Receive Date:	2004-07-16 00:00:00.0
Handler Name:	AEROSTAR ENGINEERING INC
Federal Waste Generator Description:	Conditionally Exempt Small Quantity Generator
State District Owner:	WA
Large Quantity Handler of Universal Waste:	No
Recognized Trader Importer:	No
Recognized Trader Exporter:	No
Spent Lead Acid Battery Importer:	No
Spent Lead Acid Battery Exporter:	No
Current Record:	No
Non Storage Recycler Activity:	Not reported
Electronic Manifest Broker:	Not reported
Receive Date:	2003-12-31 00:00:00.0
Handler Name:	AEROSTAR ENGINEERING INC
Federal Waste Generator Description:	Not a generator, verified
State District Owner:	WA
Large Quantity Handler of Universal Waste:	No
Recognized Trader Importer:	No
Recognized Trader Exporter:	No
Spent Lead Acid Battery Importer:	No
Spent Lead Acid Battery Exporter:	No
Current Record:	No
Non Storage Recycler Activity:	Not reported
Electronic Manifest Broker:	Not reported

Map ID
Direction
Distance
Elevation

MAP FINDINGS

Site

Database(s)

EDR ID Number
EPA ID Number

AEROSTAR ENGINEERING INC (Continued)

1000920647

List of NAICS Codes and Descriptions:

NAICS Code: 336413
NAICS Description: OTHER AIRCRAFT PARTS AND AUXILIARY EQUIPMENT MANUFACTURING

Facility Has Received Notices of Violation:

Found Violation: No
Agency Which Determined Violation: Not reported
Violation Short Description: Not reported
Date Violation was Determined: Not reported
Actual Return to Compliance Date: Not reported
Return to Compliance Qualifier: Not reported
Violation Responsible Agency: Not reported
Scheduled Compliance Date: Not reported
Enforcement Identifier: Not reported
Date of Enforcement Action: Not reported
Enforcement Responsible Agency: Not reported
Enforcement Docket Number: Not reported
Enforcement Attorney: Not reported
Corrective Action Component: Not reported
Appeal Initiated Date: Not reported
Appeal Resolution Date: Not reported
Disposition Status Date: Not reported
Disposition Status: Not reported
Disposition Status Description: Not reported
Consent/Final Order Sequence Number: Not reported
Consent/Final Order Respondent Name: Not reported
Consent/Final Order Lead Agency: Not reported
Enforcement Type: Not reported
Enforcement Responsible Person: Not reported
Enforcement Responsible Sub-Organization: Not reported
SEP Sequence Number: Not reported
SEP Expenditure Amount: Not reported
SEP Scheduled Completion Date: Not reported
SEP Actual Date: Not reported
SEP Defaulted Date: Not reported
SEP Type: Not reported
SEP Type Description: Not reported
Proposed Amount: Not reported
Final Monetary Amount: Not reported
Paid Amount: Not reported
Final Count: Not reported
Final Amount: Not reported

Evaluation Action Summary:

Evaluation Date: 1995-11-21 00:00:00.0
Evaluation Responsible Agency: State
Found Violation: No
Evaluation Type Description: COMPLIANCE ASSISTANCE VISIT
Evaluation Responsible Person Identifier: WAJMC
Evaluation Responsible Sub-Organization: SW
Actual Return to Compliance Date: Not reported
Scheduled Compliance Date: Not reported
Date of Request: Not reported
Date Response Received: Not reported
Request Agency: Not reported
Former Citation: Not reported

Map ID
 Direction
 Distance
 Elevation

MAP FINDINGS

Site

Database(s)

EDR ID Number
 EPA ID Number

AEROSTAR ENGINEERING INC (Continued)

1000920647

FINDS:

Registry ID: 110005306490

Click Here:

Environmental Interest/Information System:

Washington Facility / Site Identification System (WA-FSIS) provides a means to query and display data maintained by the Washington Department of Ecology. This system contains key information for each facility/site that is currently, or has been, of interest to the Air Quality, Dam Safety, Hazardous Waste, Toxics Cleanup, and Water Quality Programs.

RCRAInfo is a national information system that supports the Resource Conservation and Recovery Act (RCRA) program through the tracking of events and activities related to facilities that generate, transport, and treat, store, or dispose of hazardous waste. RCRAInfo allows RCRA program staff to track the notification, permit, compliance, and corrective action activities required under RCRA.

HAZARDOUS WASTE BIENNIAL REPORTER

Click this hyperlink while viewing on your computer to access additional FINDS: detail in the EDR Site Report.

ECHO:

Envid: 1000920647
 Registry ID: 110005306490
 DFR URL: <http://echo.epa.gov/detailed-facility-report?fid=110005306490>
 Name: AEROSTAR ENGINEERING INC
 Address: 2619 E L ST
 City,State,Zip: TACOMA, WA 98421

Y105
WSW
1/4-1/2
0.352 mi.
1861 ft.

GOLDEN LINE RECYCLING CORP
217 E 25TH ST
TACOMA, WA 98421
Site 1 of 2 in cluster Y

WA ALLSITES S109553102
N/A

Relative:
Higher
Actual:
50 ft.

ALLSITES:
 Name: GOLDEN LINE RECYCLING CORP
 Facility Id: 610068

Y106
WSW
1/4-1/2
0.352 mi.
1861 ft.

FRONTIER TRANSPORTATION COMPANY
217 EAST 25TH ST
TACOMA, WA 98421
Site 2 of 2 in cluster Y

WA UST U003354507
WA ALLSITES N/A

Relative:
Higher
Actual:
50 ft.

UST:
 Name: FRONTIER TRANSPORTATION COMPANY
 Address: 217 EAST 25TH ST
 City: TACOMA
 Zip: 98421
 Facility ID: 27655611
 Site Id: 4378
 UBI: Not reported
 Phone Number: Not reported
 Decimal Latitude: 47.238971

Map ID
Direction
Distance
Elevation

MAP FINDINGS

Site

Database(s)

EDR ID Number
EPA ID Number

FRONTIER TRANSPORTATION COMPANY (Continued)

U003354507

Decimal Longitude: -122.432534

Tank Name: 1
Tag Number: Not reported
Tank Status: Removed
Tank Status Date: 08/06/1996
Tank Install Date: 12/31/1964
Tank Closure Date: Not reported
Capacity Range: Not reported
Tank Permit Expiration Date: Not reported
Tank Upgrade Date: Not reported
Tank Spill Prevention: Not reported
Tank Overfill Prevention: Not reported
Tank Material: Not reported
Tank Construction: Not reported
Tank Tightness Test: Not reported
Tank Corrosion Protection: Not reported
Tank Manifold: Not reported
Tank Release Detection: Not reported
Tank SFC Type: Not reported
Pipe Material: Not reported
Pipe Construction: Not reported
Pipe Primary Release Detection: Not reported
Pipe Second Release Detection: Not reported
Pipe Corrosion Protection: Not reported
Pipe Pumping System: Not reported
Responsible Unit: Southwest
Dispenser/Pump SFC Type: Not reported

Name: FRONTIER TRANSPORTATION COMPANY
Address: 217 EAST 25TH ST
City: TACOMA
Zip: 98421

Tank Name: 2
Tag Number: Not reported
Tank Status: Removed
Tank Status Date: 08/06/1996
Tank Install Date: 12/31/1964
Tank Closure Date: Not reported
Capacity Range: Not reported
Tank Permit Expiration Date: Not reported
Tank Upgrade Date: Not reported
Tank Spill Prevention: Not reported
Tank Overfill Prevention: Not reported
Tank Material: Not reported
Tank Construction: Not reported
Tank Tightness Test: Not reported
Tank Corrosion Protection: Not reported
Tank Manifold: Not reported
Tank Release Detection: Not reported
Tank SFC Type: Not reported
Pipe Material: Not reported
Pipe Construction: Not reported
Pipe Primary Release Detection: Not reported
Pipe Second Release Detection: Not reported
Pipe Corrosion Protection: Not reported

Map ID
 Direction
 Distance
 Elevation

MAP FINDINGS

Site

Database(s)

EDR ID Number
 EPA ID Number

FRONTIER TRANSPORTATION COMPANY (Continued)

U003354507

Pipe Pumping System: Not reported
 Responsible Unit: Southwest
 Dispencer/Pump SFC Type: Not reported

ALLSITES:

Name: FRONTIER TRANSPORTATION COMPANY
 Facility Id: 27655611

107
 WSW
 1/4-1/2
 0.357 mi.
 1883 ft.

AT&T WIRELESS TACOMA DOME
222 E 26TH ST
TACOMA, WA 98421

WA ALLSITES 1007728272
FINDS N/A

Relative:
Higher
Actual:
70 ft.

ALLSITES:

Name: AT&T WIRELESS TACOMA DOME
 Facility Id: 1248033

FINDS:

Registry ID: 110018849353

Click Here:

Environmental Interest/Information System:

Washington Facility / Site Identification System (WA-FSIS) provides a means to query and display data maintained by the Washington Department of Ecology. This system contains key information for each facility/site that is currently, or has been, of interest to the Air Quality, Dam Safety, Hazardous Waste, Toxics Cleanup, and Water Quality Programs.

[Click this hyperlink](#) while viewing on your computer to access additional FINDS: detail in the EDR Site Report.

108
 South
 1/4-1/2
 0.357 mi.
 1884 ft.

MCKINLEY PARK
907 UPPER PARK ST
TACOMA, WA 98408

WA CSCSL S110700426
WA ALLSITES N/A

Relative:
Higher
Actual:
93 ft.

CSCSL:

Name: MCKINLEY PARK
 Address: 907 UPPER PARK ST
 City,State,Zip: TACOMA, WA 98408
 Facility ID: 12317
 Region: Southwest
 Lat/Long: 47.235361111111 / -122.4238888888
 Clean Up Siteid: 11450
 Site Status: Awaiting Cleanup
 Contaminant Name: Polycyclic Aromatic Hydrocarbons
 Alternate Site Names: Not reported
 Site Rank: Not reported
 Has Institutional Control: Not reported
 Past VCP: Not reported
 Current VCP: Not reported
 Ground Water: Not reported
 Surface Water: Not reported

Map ID
Direction
Distance
Elevation

MAP FINDINGS

Site

Database(s)

EDR ID Number
EPA ID Number

MCKINLEY PARK (Continued)

S110700426

Soil: Confirmed Above Cleanup Levels
Sediment: Not reported
Air: Not reported
Bedrock: Not reported
Responsible Unit: Southwest

ALLSITES:

Name: MCKINLEY PARK
Facility Id: 12317

W109
ENE
1/4-1/2
0.359 mi.
1895 ft.

ASSOCIATED PETROLEUM
1214 PUYALLUP AVE
TACOMA, WA 98421

WA CSCSL **S115348459**
WA ALLSITES **N/A**

Site 2 of 2 in cluster W

Relative:
Higher
Actual:
23 ft.

CSCSL:
Name: ASSOCIATED PETROLEUM
Address: 1214 PUYALLUP AVE
City,State,Zip: TACOMA, WA 98421
Facility ID: 4676
Region: Southwest
Lat/Long: 47.241702173378 / -122.4165207473
Clean Up Siteid: 12514
Site Status: Awaiting Cleanup
Contaminant Name: Arsenic
Alternate Site Names: ASSOCIATED PETROLEUM PRODUCTS,ASSOCIATED PETROLEUM PRODUCTS,INC.,Red Bull LLC,Red Bulls Bar & grill
Site Rank: Not reported
Has Institutional Control:Not reported
Past VCP: Not reported
Current VCP: Not reported
Ground Water: Confirmed Above Cleanup Levels
Surface Water: Not reported
Soil: Below Cleanup Levels
Sediment: Not reported
Air: Not reported
Bedrock: Not reported
Responsible Unit: Southwest

Name: ASSOCIATED PETROLEUM
Address: 1214 PUYALLUP AVE
City,State,Zip: TACOMA, WA 98421
Facility ID: 4676
Region: Southwest
Lat/Long: 47.241702173378 / -122.4165207473
Clean Up Siteid: 12514
Site Status: Awaiting Cleanup
Contaminant Name: Benzene
Alternate Site Names: ASSOCIATED PETROLEUM PRODUCTS,ASSOCIATED PETROLEUM PRODUCTS,INC.,Red Bull LLC,Red Bulls Bar & grill
Site Rank: Not reported
Has Institutional Control:Not reported
Past VCP: Not reported
Current VCP: Not reported
Ground Water: Below Cleanup Levels
Surface Water: Not reported

Map ID
Direction
Distance
Elevation

MAP FINDINGS

Site

Database(s)

EDR ID Number
EPA ID Number

ASSOCIATED PETROLEUM (Continued)

S115348459

Soil: Below Cleanup Levels
Sediment: Not reported
Air: Not reported
Bedrock: Not reported
Responsible Unit: Southwest

Name: ASSOCIATED PETROLEUM
Address: 1214 PUYALLUP AVE
City,State,Zip: TACOMA, WA 98421
Facility ID: 4676
Region: Southwest
Lat/Long: 47.241702173378 / -122.4165207473
Clean Up Siteid: 12514
Site Status: Awaiting Cleanup
Contaminant Name: Lead
Alternate Site Names: ASSOCIATED PETROLEUM PRODUCTS,ASSOCIATED PETROLEUM PRODUCTS,INC.,Red Bull LLC,Red Bulls Bar & grill

Site Rank: Not reported
Has Institutional Control:Not reported
Past VCP: Not reported
Current VCP: Not reported
Ground Water: Confirmed Above Cleanup Levels
Surface Water: Not reported
Soil: Below Cleanup Levels
Sediment: Not reported
Air: Not reported
Bedrock: Not reported
Responsible Unit: Southwest

Name: ASSOCIATED PETROLEUM
Address: 1214 PUYALLUP AVE
City,State,Zip: TACOMA, WA 98421
Facility ID: 4676
Region: Southwest
Lat/Long: 47.241702173378 / -122.4165207473
Clean Up Siteid: 12514
Site Status: Awaiting Cleanup
Contaminant Name: Mercury
Alternate Site Names: ASSOCIATED PETROLEUM PRODUCTS,ASSOCIATED PETROLEUM PRODUCTS,INC.,Red Bull LLC,Red Bulls Bar & grill

Site Rank: Not reported
Has Institutional Control:Not reported
Past VCP: Not reported
Current VCP: Not reported
Ground Water: Below Cleanup Levels
Surface Water: Not reported
Soil: Below Cleanup Levels
Sediment: Not reported
Air: Not reported
Bedrock: Not reported
Responsible Unit: Southwest

Name: ASSOCIATED PETROLEUM
Address: 1214 PUYALLUP AVE
City,State,Zip: TACOMA, WA 98421
Facility ID: 4676
Region: Southwest

Map ID
Direction
Distance
Elevation

MAP FINDINGS

Site

Database(s)

EDR ID Number
EPA ID Number

ASSOCIATED PETROLEUM (Continued)

S115348459

Lat/Long: 47.241702173378 / -122.4165207473
Clean Up Siteid: 12514
Site Status: Awaiting Cleanup
Contaminant Name: Metals - Other
Alternate Site Names: ASSOCIATED PETROLEUM PRODUCTS,ASSOCIATED PETROLEUM PRODUCTS,INC.,Red Bull LLC,Red Bulls Bar & grill
Site Rank: Not reported
Has Institutional Control:Not reported
Past VCP: Not reported
Current VCP: Not reported
Ground Water: Confirmed Above Cleanup Levels
Surface Water: Not reported
Soil: Below Cleanup Levels
Sediment: Not reported
Air: Not reported
Bedrock: Not reported
Responsible Unit: Southwest

Name: ASSOCIATED PETROLEUM
Address: 1214 PUYALLUP AVE
City,State,Zip: TACOMA, WA 98421
Facility ID: 4676
Region: Southwest
Lat/Long: 47.241702173378 / -122.4165207473
Clean Up Siteid: 12514
Site Status: Awaiting Cleanup
Contaminant Name: Non-Halogenated Solvents
Alternate Site Names: ASSOCIATED PETROLEUM PRODUCTS,ASSOCIATED PETROLEUM PRODUCTS,INC.,Red Bull LLC,Red Bulls Bar & grill
Site Rank: Not reported
Has Institutional Control:Not reported
Past VCP: Not reported
Current VCP: Not reported
Ground Water: Below Cleanup Levels
Surface Water: Not reported
Soil: Below Cleanup Levels
Sediment: Not reported
Air: Not reported
Bedrock: Not reported
Responsible Unit: Southwest

Name: ASSOCIATED PETROLEUM
Address: 1214 PUYALLUP AVE
City,State,Zip: TACOMA, WA 98421
Facility ID: 4676
Region: Southwest
Lat/Long: 47.241702173378 / -122.4165207473
Clean Up Siteid: 12514
Site Status: Awaiting Cleanup
Contaminant Name: Petroleum-Diesel
Alternate Site Names: ASSOCIATED PETROLEUM PRODUCTS,ASSOCIATED PETROLEUM PRODUCTS,INC.,Red Bull LLC,Red Bulls Bar & grill
Site Rank: Not reported
Has Institutional Control:Not reported
Past VCP: Not reported
Current VCP: Not reported
Ground Water: Below Cleanup Levels

Map ID
Direction
Distance
Elevation

MAP FINDINGS

Site

Database(s)

EDR ID Number
EPA ID Number

ASSOCIATED PETROLEUM (Continued)

S115348459

Surface Water: Not reported
Soil: Below Cleanup Levels
Sediment: Not reported
Air: Not reported
Bedrock: Not reported
Responsible Unit: Southwest

Name: ASSOCIATED PETROLEUM
Address: 1214 PUYALLUP AVE
City,State,Zip: TACOMA, WA 98421
Facility ID: 4676
Region: Southwest
Lat/Long: 47.241702173378 / -122.4165207473
Clean Up Siteid: 12514
Site Status: Awaiting Cleanup
Contaminant Name: Petroleum-Gasoline
Alternate Site Names: ASSOCIATED PETROLEUM PRODUCTS,ASSOCIATED PETROLEUM PRODUCTS,INC.,Red Bull LLC,Red Bulls Bar & grill

Site Rank: Not reported
Has Institutional Control:Not reported
Past VCP: Not reported
Current VCP: Not reported
Ground Water: Below Cleanup Levels
Surface Water: Not reported
Soil: Below Cleanup Levels
Sediment: Not reported
Air: Not reported
Bedrock: Not reported
Responsible Unit: Southwest

Name: ASSOCIATED PETROLEUM
Address: 1214 PUYALLUP AVE
City,State,Zip: TACOMA, WA 98421
Facility ID: 4676
Region: Southwest
Lat/Long: 47.241702173378 / -122.4165207473
Clean Up Siteid: 12514
Site Status: Awaiting Cleanup
Contaminant Name: Petroleum-Other
Alternate Site Names: ASSOCIATED PETROLEUM PRODUCTS,ASSOCIATED PETROLEUM PRODUCTS,INC.,Red Bull LLC,Red Bulls Bar & grill

Site Rank: Not reported
Has Institutional Control:Not reported
Past VCP: Not reported
Current VCP: Not reported
Ground Water: Below Cleanup Levels
Surface Water: Not reported
Soil: Below Cleanup Levels
Sediment: Not reported
Air: Not reported
Bedrock: Not reported
Responsible Unit: Southwest

ALLSITES:

Name: ASSOCIATED PETROLEUM
Facility Id: 4676

MAP FINDINGS

Map ID			EDR ID Number
Direction			EPA ID Number
Distance			
Elevation	Site	Database(s)	

110 West 1/4-1/2 0.361 mi. 1906 ft.	STORAGE BOX THE 216 PUYALLUP AVE TACOMA, WA 98421	WA ALLSITES	S109824199 N/A
Relative: Higher Actual: 32 ft.	ALLSITES: Name: STORAGE BOX THE Facility Id: 21558		

X111 West 1/4-1/2 0.366 mi. 1935 ft.	CITY OF TACOMA - DOCK STREET EDUCTOR DECANT FACILI 201 PUYALLUP AVE TACOMA, WA 98421 Site 3 of 3 in cluster X	WA SWF/LF	S108107829 N/A
Relative: Higher Actual: 25 ft.	SWF/LF: Name: CITY OF TACOMA - DOCK STREET EDUCTOR DECANT FACILITY Address: 201 PUYALLUP AVE City,State,Zip: TACOMA, WA 98421 Facility ID: 1112 Region: STATE Permit Status: Permitted Contact Organization: City of Tacoma Contact Address1: 747 Market Street Contact Address2: Room 744 Contact City: Tacoma Contact State: WA Contact Postal: 98402 Contact EMail: mlewis@ci.tacoma.wa.us Contact Phone: (253) 502-2169 Contact Phone Ext: Not reported Permit No: 27-725 Phone: 253-502-2149 Operator Name: Not reported Operator Organization: City of Tacoma Operator EMail: Not reported Operator Title: Not reported Recycle Survey Code: Not reported Ownership: PUBLIC Facility Type: Pile Used for Storage or Treatment Contact Name: Mark Lewis Contact Title: Not reported Year Closed: Not reported Open to Public Flag: No Website: Not reported Latitude: 47.240921 Longitude: -122.433114		

Map ID
 Direction
 Distance
 Elevation

MAP FINDINGS

Site

Database(s)

EDR ID Number
 EPA ID Number

Z112
ENE
1/4-1/2
0.369 mi.
1948 ft.

LD KITCHEN AND BATH
1201 PUYALLUP AVE
TACOMA, WA 98421

Site 1 of 3 in cluster Z

WA ALLSITES
FINDS
WA MANIFEST
WA UIC

1011971766
N/A

Relative:
Higher
Actual:
21 ft.

ALLSITES:

Name:	ARCHITECTURAL WOODS INC PUYALLUP AVE
Facility Id:	6138716
Name:	FORMER PUYALLUP AVENUE GAS STATION
Facility Id:	32560
Name:	LD KITCHEN & BATH
Facility Id:	950

FINDS:

Registry ID: 110037905489

Click Here:

Environmental Interest/Information System:

Washington Facility / Site Identification System (WA-FSIS) provides a means to query and display data maintained by the Washington Department of Ecology. This system contains key information for each facility/site that is currently, or has been, of interest to the Air Quality, Dam Safety, Hazardous Waste, Toxics Cleanup, and Water Quality Programs.

Registry ID: 110064389148

Click Here:

Environmental Interest/Information System:

Washington Facility / Site Identification System (WA-FSIS) provides a means to query and display data maintained by the Washington Department of Ecology. This system contains key information for each facility/site that is currently, or has been, of interest to the Air Quality, Dam Safety, Hazardous Waste, Toxics Cleanup, and Water Quality Programs.

[Click this hyperlink](#) while viewing on your computer to access additional FINDS: detail in the EDR Site Report.

WA MANIFEST:

Name:	TAFT PROPERTIES LLC
Address:	1201 PUYALLUP AVE
City,State,Zip:	TACOMA, WA 98421
Facility Address 2:	Not reported
Facility ID:	950
EPA ID:	WAH000051124
NAICS:	447190
State Waste Code Desc:	Not reported
Federal Waste Code Desc:	D008
Form Comm:	Not reported
Data Year:	2017
Permit by Rule:	False
Mailing Address 2:	Not reported
Treatment by Generator:	False
Mixed Radioactive Waste:	False
Importer of Hazardous Waste:	False

Map ID
Direction
Distance
Elevation

MAP FINDINGS

Site

Database(s)

EDR ID Number
EPA ID Number

LD KITCHEN AND BATH (Continued)

1011971766

Immediate Recycler:	False
Treatment/Storage/Disposal/Recycling Facility:	False
Generator of Dangerous Fuel Waste:	False
Generator Marketing to Burner:	False
Other Marketers (i.e., blender, distributor, etc.):	False
Utility Boiler Burner:	False
Industry Boiler Burner:	False
Industrial Furnace:	False
Smelter Defferal:	False
Universal Waste:	Not reported
Off-Specification:	Not reported
LN Address 2:	Not reported
Tax Reg #:	602743110
Business Type:	Not reported
Mail Name:	Not reported
Mailing Address:	6702 77th St W
Mailing City,State,Zip:	Lakewood, WA 98499
Legal Organization Name:	Taft Properties LLC
Legal Organization Type:	Private
Legal Contact:	Not reported
Legal Address:	6702 77th St W
Legal Address 2:	Not reported
Legal City,State,Zip:	Lakewood, WA 98499
Legal Phone Number:	(253)227-3776
Legal Effective Date:	01/01/1983
Land Organization Name:	Taft Properties LLC
Land Organization Type:	Private
Land Contact:	Not reported
Land Address:	6702 77th St W
Land City,State,Zip:	Lakewood, WA 98499
Land Phone Number:	(253)227-3776
Operator Organization Name:	Taft Properties LLC
Operator Organization Type:	Private
Operator:	Not reported
Operator Address:	6702 77th St W
Operator Address 2:	Not reported
Operator City,State,Zip:	Lakewood, WA 98499
Operator Phone Number:	(253)227-3776
Operator Effective Date:	01/01/1983
Site Contact:	Not reported
Site Contact Address:	Not reported
Contact City,State,Zip:	Not reported
Site Contact Phone Number:	Not reported
Site Contact Email:	Not reported
Gen Status Code:	MQG
Monthly Generation:	False
Batch Generation:	False
One Time Generation:	False
Transport Own Waste:	False
Tranports Other Waste:	False
Recycler Onsite:	False
Transfer Facility:	False
Other Exemption:	Not reported
UW Battery Gen:	False
Used Oil Transporter:	False
Used Oil Transfer Facility:	False
Used Oil Processor:	False

Map ID
Direction
Distance
Elevation

MAP FINDINGS

Site

Database(s)

EDR ID Number
EPA ID Number

LD KITCHEN AND BATH (Continued)

1011971766

Used Oil Refiner:	False
Used Oil Fuel Marketer Directs Shipments:	False
Used Oil Fuel Marketer Meets Specs:	False
Site Contact Address 2:	Not reported
Name:	TAFT PROPERTIES LLC
Address:	1201 PUYALLUP AVE
City,State,Zip:	TACOMA, WA 98421
Facility Address 2:	Not reported
Facility ID:	950
EPA ID:	WAH000051124
NAICS:	447190
State Waste Code Desc:	Not reported
Federal Waste Code Desc:	Not reported
Form Comm:	Not reported
Data Year:	2017
Permit by Rule:	False
Mailing Address 2:	Not reported
Treatment by Generator:	False
Mixed Radioactive Waste:	False
Importer of Hazardous Waste:	False
Immediate Recycler:	False
Treatment/Storage/Disposal/Recycling Facility:	False
Generator of Dangerous Fuel Waste:	False
Generator Marketing to Burner:	False
Other Marketers (i.e., blender, distributor, etc.):	False
Utility Boiler Burner:	False
Industry Boiler Burner:	False
Industrial Furnace:	False
Smelter Defferal:	False
Universal Waste:	Not reported
Off-Specification:	Not reported
LN Address 2:	Not reported
Tax Reg #:	602743110
Business Type:	former gas station
Mail Name:	Taft Properties LLC
Mailing Address:	6702 77th St W
Mailing City,State,Zip:	Lakewood, WA 98499
Legal Organization Name:	Taft Properties LLC
Legal Organization Type:	Private
Legal Contact:	Not reported
Legal Address:	6702 77th St W
Legal Address 2:	Not reported
Legal City,State,Zip:	Lakewood, WA 98499
Legal Phone Number:	253-227-3776
Legal Effective Date:	01/01/1983
Land Organization Name:	Taft Properties LLC
Land Organization Type:	Private
Land Contact:	Not reported
Land Address:	6702 77th St W
Land City,State,Zip:	Lakewood, WA 98499
Land Phone Number:	253-227-3776
Operator Organization Name:	Taft Properties LLC
Operator Organization Type:	Private
Operator:	Not reported
Operator Address:	6702 77th St W
Operator Address 2:	Not reported

Map ID
 Direction
 Distance
 Elevation

MAP FINDINGS

Site

Database(s)

EDR ID Number
 EPA ID Number

LD KITCHEN AND BATH (Continued)

1011971766

Operator City,State,Zip:	Lakewood, WA 98499
Operator Phone Number:	253-227-3776
Operator Effective Date:	01/01/1983
Site Contact:	Kate Lantaff
Site Contact Address:	6702 77th St W
Contact City,State,Zip:	Lakewood, WA 98499
Site Contact Phone Number:	253-227-3776
Site Contact Email:	zak4law@hotmail.com
Gen Status Code:	XQG
Monthly Generation:	False
Batch Generation:	False
One Time Generation:	False
Transport Own Waste:	False
Tranports Other Waste:	False
Recycler Onsite:	False
Transfer Facility:	False
Other Exemption:	Not reported
UW Battery Gen:	False
Used Oil Transporter:	False
Used Oil Transfer Facility:	False
Used Oil Processor:	False
Used Oil Refiner:	False
Used Oil Fuel Marketer Directs Shipments:	False
Used Oil Fuel Marketer Meets Specs:	False
Site Contact Address 2:	Not reported
Name:	TAFT PROPERTIES LLC
Address:	1201 PUYALLUP AVE
City,State,Zip:	TACOMA, WA 98421
Facility Address 2:	Not reported
Facility ID:	950
EPA ID:	WAH000051124
NAICS:	447190
State Waste Code Desc:	Not reported
Federal Waste Code Desc:	D008
Form Comm:	site investigation derived soil waste
Data Year:	2016
Permit by Rule:	False
Mailing Address 2:	Not reported
Treatment by Generator:	False
Mixed Radioactive Waste:	False
Importer of Hazardous Waste:	False
Immediate Recycler:	False
Treatment/Storage/Disposal/Recycling Facility:	False
Generator of Dangerous Fuel Waste:	False
Generator Marketing to Burner:	False
Other Marketers (i.e., blender, distributor, etc.):	False
Utility Boiler Burner:	False
Industry Boiler Burner:	False
Industrial Furnace:	False
Smelter Defferal:	False
Universal Waste:	Not reported
Off-Specification:	Not reported
LN Address 2:	Not reported
Tax Reg #:	602743110
Business Type:	former gas station
Mail Name:	Taft Properties LLC

Map ID
Direction
Distance
Elevation

MAP FINDINGS

Site

Database(s)

EDR ID Number
EPA ID Number

LD KITCHEN AND BATH (Continued)

1011971766

Mailing Address:	6702 77th St W
Mailing City,State,Zip:	Lakewood, WA 98499
Legal Organization Name:	Taft Properties LLC
Legal Organization Type:	Private
Legal Contact:	Not reported
Legal Address:	6702 77th St W
Legal Address 2:	Not reported
Legal City,State,Zip:	Lakewood, WA 98499
Legal Phone Number:	253-227-3776
Legal Effective Date:	01/01/1983
Land Organization Name:	Taft Properties LLC
Land Organization Type:	Private
Land Contact:	Not reported
Land Address:	6702 77th St W
Land City,State,Zip:	Lakewood, WA 98499
Land Phone Number:	253-227-3776
Operator Organization Name:	Taft Properties LLC
Operator Organization Type:	Private
Operator:	Not reported
Operator Address:	6702 77th St W
Operator Address 2:	Not reported
Operator City,State,Zip:	Lakewood, WA 98499
Operator Phone Number:	253-227-3776
Operator Effective Date:	01/01/1983
Site Contact:	Kate Lantaff
Site Contact Address:	6702 77th St W
Contact City,State,Zip:	Lakewood, WA 98499
Site Contact Phone Number:	253-227-3776
Site Contact Email:	zak4law@hotmail.com
Gen Status Code:	MQG
Monthly Generation:	False
Batch Generation:	False
One Time Generation:	True
Transport Own Waste:	False
Tranports Other Waste:	False
Recycler Onsite:	False
Transfer Facility:	False
Other Exemption:	Not reported
UW Battery Gen:	False
Used Oil Transporter:	False
Used Oil Transfer Facility:	False
Used Oil Processor:	False
Used Oil Refiner:	False
Used Oil Fuel Marketer Directs Shipments:	False
Used Oil Fuel Marketer Meets Specs:	False
Site Contact Address 2:	Not reported
Waste Stream Generated:	
Waste Managed Off Site:	Y
State Only Waste Code 1:	Not reported
State Only Waste Code 2:	Not reported
Report Managed On Site:	0
KG Managed On Site:	0
Generator Treatment Code:	Not reported
Permit By Rule Code:	Not reported
WCDE Residence Code:	Not reported
WCDH Origin Code:	2
WCDE On Site Code:	Not reported

Map ID
Direction
Distance
Elevation

MAP FINDINGS

Site

Database(s)

EDR ID Number
EPA ID Number

LD KITCHEN AND BATH (Continued)

1011971766

WCDB Code: W301
Description: site investigation derived soil waste
CORB Sequence Number: 159836
Sequence Number: 3423986
Mixed Radioactive Flag: False
Designation Code: D
Reported Quantity: 900
Quantity Unit: LB
Kilograms Quantity: 408.240007
Density Number: 0
Density Quantity: Not reported

Shipments Sent:

CORB Waste Sequence Number: 159836
Waste Sequence Number: 3423986
Sequence Number: 2014507
Shipment Date: 2016-08-03 00:00:00
Manifest Document ID: 000149208DAT
Reported Quantity: 900
Unit of Measure: LB
Kilograms Quantity: 408.240007
Receiving EPAID: WAD991281767

Waste Stream Off Site Mgmt:

Waste CORB Sequence Number: 159836
Waste Sequence Number: 3423986
Sequence Number: 917232
Received EPAID: WAD991281767
Managed Quantity: 900
Kilogram Quantity: 408.240007
Recycled Percentage: 0
Waste Management System Code: H141

Waste Stream Comments:

CORB Waste Sequence Number: 159836
Comments: site investigation derived soil waste
Waste Sequence Number: 3423986
Sequence Number: 1

Waste Stream EPA Code:

CORB Waste Sequence Number: 159836
Waste Sequence Number: 3423986
Sequence Number: 7963174
WCDA Code: D008

Waste Stream Source Code:

CORB Waste Sequence Number: 159836
Waste Sequence Number: 3423986
Sequence Number: 1
WCDD Code: G44

UIC:

Name: FORMER PUYALLUP AVENUE GAS STATION

Map ID
 Direction
 Distance
 Elevation

MAP FINDINGS

Site

Database(s)

EDR ID Number
 EPA ID Number

LD KITCHEN AND BATH (Continued)

1011971766

Address: 1201 PUYALLUP AVENUE
 City,State,Zip: TACOMA, WA 98402
 Site Number: 34272
 Owner Name: Taft Properties LLC
 Well Status: Active
 EPA Well Type: 5B6 - Aquifer remediation
 Latitude: 47.2424499
 Longitude: 122.41615
 Well Name: PB 1-235
 Registration Type: Voluntary or Independent Cleanup Sites
 Construction Date: 03/01/2019
 Construction Type: Not reported
 Depth: 12

Name: FORMER PUYALLUP AVENUE GAS STATION
 Address: 1201 PUYALLUP AVENUE
 City,State,Zip: TACOMA, WA 98402
 Site Number: 34272
 Owner Name: Taft Properties LLC
 Well Status: Active
 EPA Well Type: 5B6 - Aquifer remediation
 Latitude: 47.2421459
 Longitude: 122.41665
 Well Name: IW 1-10
 Registration Type: Voluntary or Independent Cleanup Sites
 Construction Date: 04/01/2019
 Construction Type: Not reported
 Depth: 12

Z113
ENE
1/4-1/2
0.369 mi.
1948 ft.

PUYALLUP AVE GAS STATION FORMER
1201-1203 PUYALLUP AVE
TACOMA, WA 98421
Site 2 of 3 in cluster Z

WA CSCSL **S112339118**
WA LUST **N/A**
WA ALLSITES

Relative:
Higher
Actual:
21 ft.

CSCSL:
 Name: PUYALLUP AVE GAS STATION
 Address: 1201-1203 PUYALLUP AVE
 City,State,Zip: TACOMA, WA 98421
 Facility ID: 8374
 Region: Southwest
 Lat/Long: 47.242130035364 / -122.4171364588
 Clean Up Siteid: 12039
 Site Status: Cleanup Started
 Contaminant Name: Arsenic
 Alternate Site Names: PUYALLUP AVE GAS STATION FORMER
 Site Rank: Not reported
 Has Institutional Control: Not reported
 Past VCP: True
 Current VCP: True
 Ground Water: Confirmed Above Cleanup Levels
 Surface Water: Not reported
 Soil: Confirmed Above Cleanup Levels
 Sediment: Not reported
 Air: Not reported
 Bedrock: Not reported
 Responsible Unit: Southwest

Map ID
Direction
Distance
Elevation

MAP FINDINGS

Site

Database(s)

EDR ID Number
EPA ID Number

PUYALLUP AVE GAS STATION FORMER (Continued)

S112339118

Name: PUYALLUP AVE GAS STATION
Address: 1201-1203 PUYALLUP AVE
City,State,Zip: TACOMA, WA 98421
Facility ID: 8374
Region: Southwest
Lat/Long: 47.242130035364 / -122.4171364588
Clean Up Siteid: 12039
Site Status: Cleanup Started
Contaminant Name: Benzene
Alternate Site Names: PUYALLUP AVE GAS STATION FORMER
Site Rank: Not reported
Has Institutional Control:Not reported
Past VCP: True
Current VCP: True
Ground Water: Confirmed Above Cleanup Levels
Surface Water: Not reported
Soil: Confirmed Above Cleanup Levels
Sediment: Not reported
Air: Suspected
Bedrock: Not reported
Responsible Unit: Southwest

Name: PUYALLUP AVE GAS STATION
Address: 1201-1203 PUYALLUP AVE
City,State,Zip: TACOMA, WA 98421
Facility ID: 8374
Region: Southwest
Lat/Long: 47.242130035364 / -122.4171364588
Clean Up Siteid: 12039
Site Status: Cleanup Started
Contaminant Name: Lead
Alternate Site Names: PUYALLUP AVE GAS STATION FORMER
Site Rank: Not reported
Has Institutional Control:Not reported
Past VCP: True
Current VCP: True
Ground Water: Confirmed Above Cleanup Levels
Surface Water: Not reported
Soil: Confirmed Above Cleanup Levels
Sediment: Not reported
Air: Not reported
Bedrock: Not reported
Responsible Unit: Southwest

Name: PUYALLUP AVE GAS STATION
Address: 1201-1203 PUYALLUP AVE
City,State,Zip: TACOMA, WA 98421
Facility ID: 8374
Region: Southwest
Lat/Long: 47.242130035364 / -122.4171364588
Clean Up Siteid: 12039
Site Status: Cleanup Started
Contaminant Name: Other Non-Halogenated Organics
Alternate Site Names: PUYALLUP AVE GAS STATION FORMER
Site Rank: Not reported
Has Institutional Control:Not reported
Past VCP: True

Map ID
Direction
Distance
Elevation

MAP FINDINGS

Site

Database(s)

EDR ID Number
EPA ID Number

PUYALLUP AVE GAS STATION FORMER (Continued)

S112339118

Current VCP: True
Ground Water: Confirmed Above Cleanup Levels
Surface Water: Not reported
Soil: Confirmed Above Cleanup Levels
Sediment: Not reported
Air: Suspected
Bedrock: Not reported
Responsible Unit: Southwest

Name: PUYALLUP AVE GAS STATION
Address: 1201-1203 PUYALLUP AVE
City,State,Zip: TACOMA, WA 98421
Facility ID: 8374
Region: Southwest
Lat/Long: 47.242130035364 / -122.4171364588
Clean Up Siteid: 12039
Site Status: Cleanup Started
Contaminant Name: Petroleum-Diesel
Alternate Site Names: PUYALLUP AVE GAS STATION FORMER
Site Rank: Not reported
Has Institutional Control: Not reported
Past VCP: True
Current VCP: True
Ground Water: Confirmed Above Cleanup Levels
Surface Water: Not reported
Soil: Confirmed Above Cleanup Levels
Sediment: Not reported
Air: Not reported
Bedrock: Not reported
Responsible Unit: Southwest

Name: PUYALLUP AVE GAS STATION
Address: 1201-1203 PUYALLUP AVE
City,State,Zip: TACOMA, WA 98421
Facility ID: 8374
Region: Southwest
Lat/Long: 47.242130035364 / -122.4171364588
Clean Up Siteid: 12039
Site Status: Cleanup Started
Contaminant Name: Petroleum-Gasoline
Alternate Site Names: PUYALLUP AVE GAS STATION FORMER
Site Rank: Not reported
Has Institutional Control: Not reported
Past VCP: True
Current VCP: True
Ground Water: Confirmed Above Cleanup Levels
Surface Water: Not reported
Soil: Confirmed Above Cleanup Levels
Sediment: Not reported
Air: Not reported
Bedrock: Not reported
Responsible Unit: Southwest

Name: PUYALLUP AVE GAS STATION
Address: 1201-1203 PUYALLUP AVE
City,State,Zip: TACOMA, WA 98421
Facility ID: 8374

Map ID
Direction
Distance
Elevation

MAP FINDINGS

Site

Database(s)

EDR ID Number
EPA ID Number

PUYALLUP AVE GAS STATION FORMER (Continued)

S112339118

Region: Southwest
Lat/Long: 47.242130035364 / -122.4171364588
Clean Up Siteid: 12039
Site Status: Cleanup Started
Contaminant Name: Petroleum-Other
Alternate Site Names: PUYALLUP AVE GAS STATION FORMER
Site Rank: Not reported
Has Institutional Control: Not reported
Past VCP: True
Current VCP: True
Ground Water: Confirmed Above Cleanup Levels
Surface Water: Not reported
Soil: Confirmed Above Cleanup Levels
Sediment: Not reported
Air: Not reported
Bedrock: Not reported
Responsible Unit: Southwest

Name: PUYALLUP AVE GAS STATION
Address: 1201-1203 PUYALLUP AVE
City,State,Zip: TACOMA, WA 98421
Facility ID: 8374
Region: Southwest
Lat/Long: 47.242130035364 / -122.4171364588
Clean Up Siteid: 12039
Site Status: Cleanup Started
Contaminant Name: Polycyclic Aromatic Hydrocarbons
Alternate Site Names: PUYALLUP AVE GAS STATION FORMER
Site Rank: Not reported
Has Institutional Control: Not reported
Past VCP: True
Current VCP: True
Ground Water: Confirmed Above Cleanup Levels
Surface Water: Not reported
Soil: Confirmed Above Cleanup Levels
Sediment: Not reported
Air: Not reported
Bedrock: Not reported
Responsible Unit: Southwest

LUST:

Name: PUYALLUP AVE GAS STATION
Address: 1201-1203 PUYALLUP AVE
City,State,Zip: TACOMA, WA 98421
Facility ID: 8374
Lust Status Type: LUST - Cleanup Started
Cleanup Site ID: 12039
Cleanup Unit Type: Upland
Process Type: Voluntary Cleanup Program
Cleanup Unit Name: PUYALLUP AVE GAS STATION FORMER
Response Section: Southwest
Release Date: 06/03/2013
Lust Date: 06/03/2013
Region: Southwest
Lust ID: 6715
UST ID: 619987
Contaminant Name: Arsenic

Map ID
Direction
Distance
Elevation

MAP FINDINGS

Site

Database(s)

EDR ID Number
EPA ID Number

PUYALLUP AVE GAS STATION FORMER (Continued)

S112339118

Ground Water: Confirmed Above Cleanup Levels
Surface Water: Not reported
Soil: Confirmed Above Cleanup Levels
Sediment: Not reported
Air: Not reported
Bedrock: Not reported
Lat/Long: 47.2421300 / -122.41713

Name: PUYALLUP AVE GAS STATION
Address: 1201-1203 PUYALLUP AVE
City,State,Zip: TACOMA, WA 98421
Facility ID: 8374
Lust Status Type: LUST - Cleanup Started
Cleanup Site ID: 12039
Cleanup Unit Type: Upland
Process Type: Voluntary Cleanup Program
Cleanup Unit Name: PUYALLUP AVE GAS STATION FORMER
Response Section: Southwest
Release Date: 06/03/2013
Lust Date: 06/03/2013
Region: Southwest
Lust ID: 6715
UST ID: 619987
Contaminant Name: Petroleum-Gasoline
Ground Water: Confirmed Above Cleanup Levels
Surface Water: Not reported
Soil: Confirmed Above Cleanup Levels
Sediment: Not reported
Air: Not reported
Bedrock: Not reported
Lat/Long: 47.2421300 / -122.41713

Name: PUYALLUP AVE GAS STATION
Address: 1201-1203 PUYALLUP AVE
City,State,Zip: TACOMA, WA 98421
Facility ID: 8374
Lust Status Type: LUST - Cleanup Started
Cleanup Site ID: 12039
Cleanup Unit Type: Upland
Process Type: Voluntary Cleanup Program
Cleanup Unit Name: PUYALLUP AVE GAS STATION FORMER
Response Section: Southwest
Release Date: 06/03/2013
Lust Date: 06/03/2013
Region: Southwest
Lust ID: 6715
UST ID: 619987
Contaminant Name: Lead
Ground Water: Confirmed Above Cleanup Levels
Surface Water: Not reported
Soil: Confirmed Above Cleanup Levels
Sediment: Not reported
Air: Not reported
Bedrock: Not reported
Lat/Long: 47.2421300 / -122.41713

Name: PUYALLUP AVE GAS STATION

Map ID
Direction
Distance
Elevation

MAP FINDINGS

Site

Database(s)

EDR ID Number
EPA ID Number

PUYALLUP AVE GAS STATION FORMER (Continued)

S112339118

Address: 1201-1203 PUYALLUP AVE
City,State,Zip: TACOMA, WA 98421
Facility ID: 8374
Lust Status Type: LUST - Cleanup Started
Cleanup Site ID: 12039
Cleanup Unit Type: Upland
Process Type: Voluntary Cleanup Program
Cleanup Unit Name: PUYALLUP AVE GAS STATION FORMER
Response Section: Southwest
Release Date: 06/03/2013
Lust Date: 06/03/2013
Region: Southwest
Lust ID: 6715
UST ID: 619987
Contaminant Name: Other Non-Halogenated Organics
Ground Water: Confirmed Above Cleanup Levels
Surface Water: Not reported
Soil: Confirmed Above Cleanup Levels
Sediment: Not reported
Air: Suspected
Bedrock: Not reported
Lat/Long: 47.2421300 / -122.41713

Name: PUYALLUP AVE GAS STATION
Address: 1201-1203 PUYALLUP AVE
City,State,Zip: TACOMA, WA 98421
Facility ID: 8374
Lust Status Type: LUST - Cleanup Started
Cleanup Site ID: 12039
Cleanup Unit Type: Upland
Process Type: Voluntary Cleanup Program
Cleanup Unit Name: PUYALLUP AVE GAS STATION FORMER
Response Section: Southwest
Release Date: 06/03/2013
Lust Date: 06/03/2013
Region: Southwest
Lust ID: 6715
UST ID: 619987
Contaminant Name: Polycyclic Aromatic Hydrocarbons
Ground Water: Confirmed Above Cleanup Levels
Surface Water: Not reported
Soil: Confirmed Above Cleanup Levels
Sediment: Not reported
Air: Not reported
Bedrock: Not reported
Lat/Long: 47.2421300 / -122.41713

Name: PUYALLUP AVE GAS STATION
Address: 1201-1203 PUYALLUP AVE
City,State,Zip: TACOMA, WA 98421
Facility ID: 8374
Lust Status Type: LUST - Cleanup Started
Cleanup Site ID: 12039
Cleanup Unit Type: Upland
Process Type: Voluntary Cleanup Program
Cleanup Unit Name: PUYALLUP AVE GAS STATION FORMER
Response Section: Southwest

Map ID
Direction
Distance
Elevation

MAP FINDINGS

Site

Database(s)

EDR ID Number
EPA ID Number

PUYALLUP AVE GAS STATION FORMER (Continued)

S112339118

Release Date: 06/03/2013
Lust Date: 06/03/2013
Region: Southwest
Lust ID: 6715
UST ID: 619987
Contaminant Name: Benzene
Ground Water: Confirmed Above Cleanup Levels
Surface Water: Not reported
Soil: Confirmed Above Cleanup Levels
Sediment: Not reported
Air: Suspected
Bedrock: Not reported
Lat/Long: 47.2421300 / -122.41713

Name: PUYALLUP AVE GAS STATION
Address: 1201-1203 PUYALLUP AVE
City,State,Zip: TACOMA, WA 98421
Facility ID: 8374
Lust Status Type: LUST - Cleanup Started
Cleanup Site ID: 12039
Cleanup Unit Type: Upland
Process Type: Voluntary Cleanup Program
Cleanup Unit Name: PUYALLUP AVE GAS STATION FORMER
Response Section: Southwest
Release Date: 06/03/2013
Lust Date: 06/03/2013
Region: Southwest
Lust ID: 6715
UST ID: 619987
Contaminant Name: Petroleum-Other
Ground Water: Confirmed Above Cleanup Levels
Surface Water: Not reported
Soil: Confirmed Above Cleanup Levels
Sediment: Not reported
Air: Not reported
Bedrock: Not reported
Lat/Long: 47.2421300 / -122.41713

Name: PUYALLUP AVE GAS STATION
Address: 1201-1203 PUYALLUP AVE
City,State,Zip: TACOMA, WA 98421
Facility ID: 8374
Lust Status Type: LUST - Cleanup Started
Cleanup Site ID: 12039
Cleanup Unit Type: Upland
Process Type: Voluntary Cleanup Program
Cleanup Unit Name: PUYALLUP AVE GAS STATION FORMER
Response Section: Southwest
Release Date: 06/03/2013
Lust Date: 06/03/2013
Region: Southwest
Lust ID: 6715
UST ID: 619987
Contaminant Name: Petroleum-Diesel
Ground Water: Confirmed Above Cleanup Levels
Surface Water: Not reported
Soil: Confirmed Above Cleanup Levels

Map ID
Direction
Distance
Elevation

MAP FINDINGS

Site

Database(s)

EDR ID Number
EPA ID Number

PUYALLUP AVE GAS STATION FORMER (Continued)

S112339118

Sediment: Not reported
Air: Not reported
Bedrock: Not reported
Lat/Long: 47.2421300 / -122.41713

ALLSITES:

Name: PUYALLUP AVE GAS STATION FORMER
Facility Id: 8374

**Z114
ENE
1/4-1/2
0.369 mi.
1948 ft.**

**PUYALLUP AVE GAS STATION
1201-1203 PUYALLUP AVE
TACOMA, WA 98421**

**WA VCP S124436171
N/A**

Site 3 of 3 in cluster Z

**Relative:
Higher
Actual:
21 ft.**

VCP:

Name: PUYALLUP AVE GAS STATION
Address: 1201-1203 PUYALLUP AVE
City,State,Zip: TACOMA, WA 98421
edr_fstat: WA
edr_fzip: 98421
edr_fcnty: PIERCE
edr_zip: Not reported
Facility ID: 8374
VCP Status: Not reported
VCP: TRUE
Ecology Status: Not reported
NFA Type: Not reported
Date NFA: Not reported
Rank: Not reported
Cleanup Siteid: 12039
Contaminant Name: Arsenic
Soil: Confirmed Above Cleanup Levels

Name: PUYALLUP AVE GAS STATION
Address: 1201-1203 PUYALLUP AVE
City,State,Zip: TACOMA, WA 98421
edr_fstat: WA
edr_fzip: 98421
edr_fcnty: PIERCE
edr_zip: Not reported
Facility ID: 8374
VCP Status: Not reported
VCP: TRUE
Ecology Status: Not reported
NFA Type: Not reported
Date NFA: Not reported
Rank: Not reported
Cleanup Siteid: 12039
Contaminant Name: Benzene
Soil: Confirmed Above Cleanup Levels

Name: PUYALLUP AVE GAS STATION
Address: 1201-1203 PUYALLUP AVE
City,State,Zip: TACOMA, WA 98421
edr_fstat: WA
edr_fzip: 98421

Map ID
Direction
Distance
Elevation

MAP FINDINGS

Site

Database(s)

EDR ID Number
EPA ID Number

PUYALLUP AVE GAS STATION (Continued)

S124436171

edr_fcnty: PIERCE
edr_zip: Not reported
Facility ID: 8374
VCP Status: Not reported
VCP: TRUE
Ecology Status: Not reported
NFA Type: Not reported
Date NFA: Not reported
Rank: Not reported
Cleanup Siteid: 12039
Contaminant Name: Lead
Soil: Confirmed Above Cleanup Levels

Name: PUYALLUP AVE GAS STATION
Address: 1201-1203 PUYALLUP AVE
City,State,Zip: TACOMA, WA 98421
edr_fstat: WA
edr_fzip: 98421
edr_fcnty: PIERCE
edr_zip: Not reported
Facility ID: 8374
VCP Status: Not reported
VCP: TRUE
Ecology Status: Not reported
NFA Type: Not reported
Date NFA: Not reported
Rank: Not reported
Cleanup Siteid: 12039
Contaminant Name: Other Non-Halogenated Organics
Soil: Confirmed Above Cleanup Levels

Name: PUYALLUP AVE GAS STATION
Address: 1201-1203 PUYALLUP AVE
City,State,Zip: TACOMA, WA 98421
edr_fstat: WA
edr_fzip: 98421
edr_fcnty: PIERCE
edr_zip: Not reported
Facility ID: 8374
VCP Status: Not reported
VCP: TRUE
Ecology Status: Not reported
NFA Type: Not reported
Date NFA: Not reported
Rank: Not reported
Cleanup Siteid: 12039
Contaminant Name: Petroleum-Diesel
Soil: Confirmed Above Cleanup Levels

Name: PUYALLUP AVE GAS STATION
Address: 1201-1203 PUYALLUP AVE
City,State,Zip: TACOMA, WA 98421
edr_fstat: WA
edr_fzip: 98421
edr_fcnty: PIERCE
edr_zip: Not reported
Facility ID: 8374

Map ID
Direction
Distance
Elevation

MAP FINDINGS

Site

Database(s)

EDR ID Number
EPA ID Number

PUYALLUP AVE GAS STATION (Continued)

S124436171

VCP Status: Not reported
VCP: TRUE
Ecology Status: Not reported
NFA Type: Not reported
Date NFA: Not reported
Rank: Not reported
Cleanup Siteid: 12039
Contaminant Name: Petroleum-Gasoline
Soil: Confirmed Above Cleanup Levels

Name: PUYALLUP AVE GAS STATION
Address: 1201-1203 PUYALLUP AVE
City,State,Zip: TACOMA, WA 98421
edr_fstat: WA
edr_fzip: 98421
edr_fcnty: PIERCE
edr_zip: Not reported
Facility ID: 8374
VCP Status: Not reported
VCP: TRUE
Ecology Status: Not reported
NFA Type: Not reported
Date NFA: Not reported
Rank: Not reported
Cleanup Siteid: 12039
Contaminant Name: Petroleum-Other
Soil: Confirmed Above Cleanup Levels

Name: PUYALLUP AVE GAS STATION
Address: 1201-1203 PUYALLUP AVE
City,State,Zip: TACOMA, WA 98421
edr_fstat: WA
edr_fzip: 98421
edr_fcnty: PIERCE
edr_zip: Not reported
Facility ID: 8374
VCP Status: Not reported
VCP: TRUE
Ecology Status: Not reported
NFA Type: Not reported
Date NFA: Not reported
Rank: Not reported
Cleanup Siteid: 12039
Contaminant Name: Polycyclic Aromatic Hydrocarbons
Soil: Confirmed Above Cleanup Levels

AA115
NW
1/4-1/2
0.377 mi.
1992 ft.

MAXI SEEDS INC
21ST & D ST
TACOMA, WA 98421
Site 1 of 3 in cluster AA

WA ALLSITES 1000245020
RCRA NonGen / NLR WAD980833339

Relative:
Lower
Actual:
16 ft.

ALLSITES:
Name: MAXI SEEDS INC
Facility Id: 52856894

RCRA Listings:

Map ID
Direction
Distance
Elevation

MAP FINDINGS

Site

Database(s)

EDR ID Number
EPA ID Number

MAXI SEEDS INC (Continued)

1000245020

Date Form Received by Agency:	1984-01-20 00:00:00.0
Handler Name:	MAXI SEEDS INC
Handler Address:	21ST & D ST
Handler City,State,Zip:	TACOMA, WA 98421
EPA ID:	WAD980833339
Contact Name:	MAXI SEEDS INC MAXI SEEDS INC
Contact Address:	43730 WITTE SE NO C
Contact City,State,Zip:	MAPLE VALLEY, WA 98038-0000
Contact Telephone:	000-000-0000
Contact Fax:	000-000-0000
Contact Email:	Not reported
Contact Title:	Not reported
EPA Region:	10
Land Type:	Private
Federal Waste Generator Description:	Not a generator, verified
Non-Notifier:	Not reported
Biennial Report Cycle:	Not reported
Accessibility:	Not reported
Active Site Indicator:	Not reported
State District Owner:	WA
State District:	SWRO
Mailing Address:	43730 WITTE SE NO C
Mailing City,State,Zip:	MAPLE VALLEY, WA 98038-0000
Owner Name:	MAXI SEEDS INC M
Owner Type:	Private
Operator Name:	Not reported
Operator Type:	Not reported
Short-Term Generator Activity:	No
Importer Activity:	No
Mixed Waste Generator:	No
Transporter Activity:	No
Transfer Facility Activity:	No
Recycler Activity with Storage:	No
Small Quantity On-Site Burner Exemption:	No
Smelting Melting and Refining Furnace Exemption:	No
Underground Injection Control:	No
Off-Site Waste Receipt:	No
Universal Waste Indicator:	No
Universal Waste Destination Facility:	No
Federal Universal Waste:	No
Active Site Fed-Reg Treatment Storage and Disposal Facility:	Not reported
Active Site Converter Treatment storage and Disposal Facility:	Not reported
Active Site State-Reg Treatment Storage and Disposal Facility:	Not reported
Active Site State-Reg Handler:	---
Federal Facility Indicator:	Not reported
Hazardous Secondary Material Indicator:	NN
Sub-Part K Indicator:	Not reported
Commercial TSD Indicator:	No
Treatment Storage and Disposal Type:	Not reported
2018 GPRC Permit Baseline:	Not on the Baseline
2018 GPRC Renewals Baseline:	Not on the Baseline
Permit Renewals Workload Universe:	Not reported
Permit Workload Universe:	Not reported
Permit Progress Universe:	Not reported
Post-Closure Workload Universe:	Not reported
Closure Workload Universe:	Not reported
202 GPRC Corrective Action Baseline:	No

Map ID
Direction
Distance
Elevation

MAP FINDINGS

Site

Database(s)

EDR ID Number
EPA ID Number

MAXI SEEDS INC (Continued)

1000245020

Corrective Action Workload Universe:	No
Subject to Corrective Action Universe:	No
Non-TSDFs Where RCRA CA has Been Imposed Universe:	No
TSDFs Potentially Subject to CA Under 3004 (u)/(v) Universe:	No
TSDFs Only Subject to CA under Discretionary Auth Universe:	No
Corrective Action Priority Ranking:	No NCAPS ranking
Environmental Control Indicator:	No
Institutional Control Indicator:	No
Human Exposure Controls Indicator:	N/A
Groundwater Controls Indicator:	N/A
Operating TSDF Universe:	Not reported
Full Enforcement Universe:	Not reported
Significant Non-Complier Universe:	No
Unaddressed Significant Non-Complier Universe:	No
Addressed Significant Non-Complier Universe:	No
Significant Non-Complier With a Compliance Schedule Universe:	No
Financial Assurance Required:	Not reported
Handler Date of Last Change:	2012-02-16 19:22:28.0
Recognized Trader-Importer:	No
Recognized Trader-Exporter:	No
Importer of Spent Lead Acid Batteries:	No
Exporter of Spent Lead Acid Batteries:	No
Recycler Activity Without Storage:	Not reported
Manifest Broker:	Not reported
Sub-Part P Indicator:	Not reported

Handler - Owner Operator:

Owner/Operator Indicator:	Operator
Owner/Operator Name:	MAXI SEEDS INC
Legal Status:	Private
Date Became Current:	Not reported
Date Ended Current:	Not reported
Owner/Operator Address:	21ST & D ST
Owner/Operator City,State,Zip:	TACOMA, WA 98421
Owner/Operator Telephone:	000-000-0000
Owner/Operator Telephone Ext:	Not reported
Owner/Operator Fax:	Not reported
Owner/Operator Email:	Not reported

Owner/Operator Indicator:	Owner
Owner/Operator Name:	SEE PAPER COPY
Legal Status:	Private
Date Became Current:	Not reported
Date Ended Current:	Not reported
Owner/Operator Address:	21ST & D ST
Owner/Operator City,State,Zip:	TACOMA, WA 98421
Owner/Operator Telephone:	000-000-0000
Owner/Operator Telephone Ext:	Not reported
Owner/Operator Fax:	Not reported
Owner/Operator Email:	Not reported

Owner/Operator Indicator:	Operator
Owner/Operator Name:	MAXI SEEDS INC
Legal Status:	Private
Date Became Current:	Not reported
Date Ended Current:	Not reported

Map ID
Direction
Distance
Elevation

MAP FINDINGS

Site

Database(s)

EDR ID Number
EPA ID Number

MAXI SEEDS INC (Continued)

1000245020

Owner/Operator Address: 21ST & D ST
Owner/Operator City,State,Zip: TACOMA, WA 98438-0000
Owner/Operator Telephone: 000-000-0000
Owner/Operator Telephone Ext: Not reported
Owner/Operator Fax: Not reported
Owner/Operator Email: Not reported

Owner/Operator Indicator: Owner
Owner/Operator Name: MAXI SEEDS INC
Legal Status: Private
Date Became Current: Not reported
Date Ended Current: Not reported
Owner/Operator Address: 21ST & D ST
Owner/Operator City,State,Zip: TACOMA, WA 98421
Owner/Operator Telephone: 000-000-0000
Owner/Operator Telephone Ext: Not reported
Owner/Operator Fax: Not reported
Owner/Operator Email: Not reported

Owner/Operator Indicator: Owner
Owner/Operator Name: MAXI SEEDS INC M
Legal Status: Private
Date Became Current: 1996-05-02 00:00:00.
Date Ended Current: Not reported
Owner/Operator Address: 21ST & D ST
Owner/Operator City,State,Zip: TACOMA, WA 98438-0000
Owner/Operator Telephone: 000-000-0000
Owner/Operator Telephone Ext: Not reported
Owner/Operator Fax: Not reported
Owner/Operator Email: Not reported

Owner/Operator Indicator: Owner
Owner/Operator Name: MAXI SEEDS INC
Legal Status: Private
Date Became Current: 1996-05-02 00:00:00.
Date Ended Current: Not reported
Owner/Operator Address: 21ST & D ST
Owner/Operator City,State,Zip: TACOMA, WA 98438
Owner/Operator Telephone: 000-000-0000
Owner/Operator Telephone Ext: Not reported
Owner/Operator Fax: Not reported
Owner/Operator Email: Not reported

Historic Generators:

Receive Date: 1984-01-20 00:00:00.0
Handler Name: MAXI SEEDS INC
Federal Waste Generator Description: Not a generator, verified
State District Owner: WA
Large Quantity Handler of Universal Waste: No
Recognized Trader Importer: No
Recognized Trader Exporter: No
Spent Lead Acid Battery Importer: No
Spent Lead Acid Battery Exporter: No
Current Record: No
Non Storage Recycler Activity: Not reported
Electronic Manifest Broker: Not reported

Map ID
Direction
Distance
Elevation

MAP FINDINGS

Site

Database(s)

EDR ID Number
EPA ID Number

MAXI SEEDS INC (Continued)

1000245020

Receive Date: 1984-01-20 00:00:00.0
Handler Name: MAXI SEEDS INC
Federal Waste Generator Description: Not a generator, verified
State District Owner: WA
Large Quantity Handler of Universal Waste: No
Recognized Trader Importer: No
Recognized Trader Exporter: No
Spent Lead Acid Battery Importer: No
Spent Lead Acid Battery Exporter: No
Current Record: Yes
Non Storage Recycler Activity: Not reported
Electronic Manifest Broker: Not reported

Receive Date: 1984-01-20 00:00:00.0
Handler Name: MAXI SEEDS INC
Federal Waste Generator Description: Not a generator, verified
State District Owner: WA
Large Quantity Handler of Universal Waste: No
Recognized Trader Importer: Not reported
Recognized Trader Exporter: Not reported
Spent Lead Acid Battery Importer: Not reported
Spent Lead Acid Battery Exporter: Not reported
Current Record: No
Non Storage Recycler Activity: Not reported
Electronic Manifest Broker: Not reported

List of NAICS Codes and Descriptions:

NAICS Code: 42491
NAICS Description: FARM SUPPLIES MERCHANT WHOLESALERS

Facility Has Received Notices of Violation:

No Violations Found:

Evaluation Action Summary:

No Evaluations Found:

116
East
1/4-1/2
0.378 mi.
1998 ft.

L STREET LAYOVER EXPANSION
TACOMA, WA 98421

WA ALLSITES S110036052
N/A

Relative:
Higher
Actual:
29 ft.

ALLSITES:
Name: L STREET LAYOVER EXPANSION
Facility Id: 3077

MAP FINDINGS

Map ID			EDR ID Number
Direction			EPA ID Number
Distance			
Elevation	Site	Database(s)	

117 East 1/4-1/2 0.379 mi. 1999 ft.	TACOMA CENTER MOTEL 1220 PUYALLUP AVE TACOMA, WA 98421	WA ALLSITES	S109824594 N/A
Relative: Higher Actual: 22 ft.	ALLSITES: Name: TACOMA CENTER MOTEL Facility Id: 6894		

118 North 1/4-1/2 0.381 mi. 2013 ft.	SUPERVALU INC BLDG 104 480 E 19TH TACOMA, WA 98401	WA ALLSITES FINDS	1007728467 N/A
Relative: Lower Actual: 12 ft.	ALLSITES: Name: SUPERVALU INC BLDG 104 Facility Id: 4597891		

FINDS:
 Registry ID: 110018851303

Click Here:
 Environmental Interest/Information System:
 Washington Facility / Site Identification System (WA-FSIS) provides a means to query and display data maintained by the Washington Department of Ecology. This system contains key information for each facility/site that is currently, or has been, of interest to the Air Quality, Dam Safety, Hazardous Waste, Toxics Cleanup, and Water Quality Programs.

Click this hyperlink while viewing on your computer to access additional FINDS: detail in the EDR Site Report.

119 NNE 1/4-1/2 0.384 mi. 2026 ft.	SUPERVALU INC 490 E 19TH ST TACOMA, WA 98421	WA UST WA ALLSITES RCRA NonGen / NLR FINDS ECHO WA MANIFEST	1004793913 WAD988469201
Relative: Lower Actual: 15 ft.	UST: Name: WEST COAST GROCERY COMPANY Address: 490 E 19TH ST City: TACOMA Zip: 98421 Facility ID: 34146274 Site Id: 5704 UBI: Not reported Phone Number: Not reported Decimal Latitude: 47.24546 Decimal Longitude: -122.42806		
	Tank Name: 1 Tag Number: Not reported Tank Status: Removed Tank Status Date: 08/06/1996		

Map ID
Direction
Distance
Elevation

MAP FINDINGS

Site

Database(s)

EDR ID Number
EPA ID Number

SUPERVALU INC (Continued)

1004793913

Tank Install Date: 12/31/1964
Tank Closure Date: Not reported
Capacity Range: Not reported
Tank Permit Expiration Date: Not reported
Tank Upgrade Date: Not reported
Tank Spill Prevention: Not reported
Tank Overfill Prevention: Not reported
Tank Material: Steel
Tank Construction: Not reported
Tank Tightness Test: Not reported
Tank Corrosion Protection: Not reported
Tank Manifold: Not reported
Tank Release Detection: Not reported
Tank SFC Type: Not reported
Pipe Material: Steel
Pipe Construction: Not reported
Pipe Primary Release Detection: Not reported
Pipe Second Release Detection: Not reported
Pipe Corrosion Protection: Not reported
Pipe Pumping System: Not reported
Responsible Unit: Southwest
Dispencer/Pump SFC Type: Not reported

Name: WEST COAST GROCERY COMPANY
Address: 490 E 19TH ST
City: TACOMA
Zip: 98421

Tank Name: 2
Tag Number: Not reported
Tank Status: Removed
Tank Status Date: 08/06/1996
Tank Install Date: 12/31/1964
Tank Closure Date: Not reported
Capacity Range: Not reported
Tank Permit Expiration Date: Not reported
Tank Upgrade Date: Not reported
Tank Spill Prevention: Not reported
Tank Overfill Prevention: Not reported
Tank Material: Steel
Tank Construction: Not reported
Tank Tightness Test: Not reported
Tank Corrosion Protection: Not reported
Tank Manifold: Not reported
Tank Release Detection: Not reported
Tank SFC Type: Not reported
Pipe Material: Steel
Pipe Construction: Not reported
Pipe Primary Release Detection: Not reported
Pipe Second Release Detection: Not reported
Pipe Corrosion Protection: Not reported
Pipe Pumping System: Not reported
Responsible Unit: Southwest
Dispencer/Pump SFC Type: Not reported

ALLSITES:

Name: SUPERVALU INC

Map ID
Direction
Distance
Elevation

MAP FINDINGS

Site

Database(s)

EDR ID Number
EPA ID Number

SUPERVALU INC (Continued)

1004793913

Facility Id: 34146274

RCRA Listings:

Date Form Received by Agency:	2019-03-01 00:00:00.0
Handler Name:	SUPERVALU INC
Handler Address:	490 E 19TH ST
Handler City,State,Zip:	TACOMA, WA 98421
EPA ID:	WAD988469201
Contact Name:	ERICA FRANSEN
Contact Address:	PO BOX 20, DEPT. 81014
Contact City,State,Zip:	BOISE, ID 83726
Contact Telephone:	208-395-4793
Contact Fax:	Not reported
Contact Email:	ERICA.FRANSEN@ALBERTSONS.COM
Contact Title:	Not reported
EPA Region:	10
Land Type:	Private
Federal Waste Generator Description:	Not a generator, verified
Non-Notifier:	Not reported
Biennial Report Cycle:	Not reported
Accessibility:	Not reported
Active Site Indicator:	Not reported
State District Owner:	WA
State District:	SWRO
Mailing Address:	1525 E. D STREET
Mailing City,State,Zip:	TACOMA, WA 98421
Owner Name:	SUPERVALU
Owner Type:	Private
Operator Name:	SUPERVALU
Operator Type:	Private
Short-Term Generator Activity:	No
Importer Activity:	No
Mixed Waste Generator:	No
Transporter Activity:	No
Transfer Facility Activity:	No
Recycler Activity with Storage:	No
Small Quantity On-Site Burner Exemption:	No
Smelting Melting and Refining Furnace Exemption:	No
Underground Injection Control:	No
Off-Site Waste Receipt:	No
Universal Waste Indicator:	No
Universal Waste Destination Facility:	No
Federal Universal Waste:	No
Active Site Fed-Reg Treatment Storage and Disposal Facility:	Not reported
Active Site Converter Treatment storage and Disposal Facility:	Not reported
Active Site State-Reg Treatment Storage and Disposal Facility:	Not reported
Active Site State-Reg Handler:	---
Federal Facility Indicator:	Not reported
Hazardous Secondary Material Indicator:	NN
Sub-Part K Indicator:	Not reported
Commercial TSD Indicator:	No
Treatment Storage and Disposal Type:	Not reported
2018 GPRA Permit Baseline:	Not on the Baseline
2018 GPRA Renewals Baseline:	Not on the Baseline
Permit Renewals Workload Universe:	Not reported
Permit Workload Universe:	Not reported
Permit Progress Universe:	Not reported

Map ID
Direction
Distance
Elevation

MAP FINDINGS

Site

Database(s)

EDR ID Number
EPA ID Number

SUPERVALU INC (Continued)

1004793913

Post-Closure Workload Universe:	Not reported
Closure Workload Universe:	Not reported
202 GPRA Corrective Action Baseline:	No
Corrective Action Workload Universe:	No
Subject to Corrective Action Universe:	No
Non-TSDFs Where RCRA CA has Been Imposed Universe:	No
TSDFs Potentially Subject to CA Under 3004 (u)/(v) Universe:	No
TSDFs Only Subject to CA under Discretionary Auth Universe:	No
Corrective Action Priority Ranking:	No NCAPS ranking
Environmental Control Indicator:	No
Institutional Control Indicator:	No
Human Exposure Controls Indicator:	N/A
Groundwater Controls Indicator:	N/A
Operating TSDF Universe:	Not reported
Full Enforcement Universe:	Not reported
Significant Non-Complier Universe:	No
Unaddressed Significant Non-Complier Universe:	No
Addressed Significant Non-Complier Universe:	No
Significant Non-Complier With a Compliance Schedule Universe:	No
Financial Assurance Required:	Not reported
Handler Date of Last Change:	2019-04-12 19:21:17.0
Recognized Trader-Importer:	No
Recognized Trader-Exporter:	No
Importer of Spent Lead Acid Batteries:	No
Exporter of Spent Lead Acid Batteries:	No
Recycler Activity Without Storage:	No
Manifest Broker:	No
Sub-Part P Indicator:	Not reported

Biennial: List of Years

Year: 2011

Click Here for Biennial Reporting System Data:
Year: 2009

Click Here for Biennial Reporting System Data:
Year: 2007

Click Here for Biennial Reporting System Data:
Year: 2005

Click Here for Biennial Reporting System Data:
Year: 2003

Click Here for Biennial Reporting System Data:

Hazardous Waste Summary:

Waste Code:	D001
Waste Description:	IGNITABLE WASTE
Waste Code:	D002
Waste Description:	CORROSIVE WASTE
Waste Code:	D008
Waste Description:	LEAD

Map ID
Direction
Distance
Elevation

MAP FINDINGS

Site

Database(s)

EDR ID Number
EPA ID Number

SUPERVALU INC (Continued)

1004793913

Waste Code: D035
Waste Description: METHYL ETHYL KETONE

Waste Code: D039
Waste Description: TETRACHLOROETHYLENE

Waste Code: F001
Waste Description: THE FOLLOWING SPENT HALOGENATED SOLVENTS USED IN DEGREASING: TETRACHLOROETHYLENE, TRICHLORETHYLENE, METHYLENE CHLORIDE, 1,1,1-TRICHLOROETHANE, CARBON TETRACHLORIDE AND CHLORINATED FLUOROCARBONS; ALL SPENT SOLVENT MIXTURES/BLENDS USED IN DEGREASING CONTAINING, BEFORE USE, A TOTAL OF TEN PERCENT OR MORE (BY VOLUME) OF ONE OR MORE OF THE ABOVE HALOGENATED SOLVENTS OR THOSE SOLVENTS LISTED IN F002, F004, AND F005; AND STILL BOTTOMS FROM THE RECOVERY OF THESE SPENT SOLVENTS AND SPENT SOLVENT MIXTURES.

Waste Code: F003
Waste Description: THE FOLLOWING SPENT NONHALOGENATED SOLVENTS: XYLENE, ACETONE, ETHYL ACETATE, ETHYL BENZENE, ETHYL ETHER, METHYL ISOBUTYL KETONE, N-BUTYL ALCOHOL, CYCLOHEXANONE, AND METHANOL; ALL SPENT SOLVENT MIXTURES/BLENDS CONTAINING, BEFORE USE, ONLY THE ABOVE SPENT NONHALOGENATED SOLVENTS; AND ALL SPENT SOLVENT MIXTURES/BLENDS CONTAINING, BEFORE USE, ONE OR MORE OF THE ABOVE NONHALOGENATED SOLVENTS, AND A TOTAL OF TEN PERCENT OR MORE (BY VOLUME) OF ONE OR MORE OF THOSE SOLVENTS LISTED IN F001, F002, F004, AND F005; AND STILL BOTTOMS FROM THE RECOVERY OF THESE SPENT SOLVENTS AND SPENT SOLVENT MIXTURES.

Handler - Owner Operator:

Owner/Operator Indicator: Operator
Owner/Operator Name: SUPERVALU
Legal Status: Private
Date Became Current: 1996-07-23 00:00:00.
Date Ended Current: Not reported
Owner/Operator Address: 11840 VALLEY VIEW RD
Owner/Operator City,State,Zip: EDEN PRAIRIE, MN 55344-3643
Owner/Operator Telephone: 612-828-4000
Owner/Operator Telephone Ext: Not reported
Owner/Operator Fax: Not reported
Owner/Operator Email: Not reported

Owner/Operator Indicator: Owner
Owner/Operator Name: SUPERVALU INC
Legal Status: Private
Date Became Current: Not reported
Date Ended Current: Not reported
Owner/Operator Address: 490 E 19TH ST
Owner/Operator City,State,Zip: TACOMA, WA 98421
Owner/Operator Telephone: 000-000-0000
Owner/Operator Telephone Ext: Not reported
Owner/Operator Fax: Not reported
Owner/Operator Email: Not reported

Owner/Operator Indicator: Owner
Owner/Operator Name: SUPERVALU INC
Legal Status: Private
Date Became Current: Not reported

Map ID
Direction
Distance
Elevation

MAP FINDINGS

Site

Database(s)

EDR ID Number
EPA ID Number

SUPERVALU INC (Continued)

1004793913

Date Ended Current: Not reported
Owner/Operator Address: 490 E 19TH ST
Owner/Operator City,State,Zip: TACOMA, WA 98421
Owner/Operator Telephone: 000-000-0000
Owner/Operator Telephone Ext: Not reported
Owner/Operator Fax: Not reported
Owner/Operator Email: Not reported

Owner/Operator Indicator: Owner
Owner/Operator Name: SUPERVALU INC
Legal Status: Private
Date Became Current: Not reported
Date Ended Current: Not reported
Owner/Operator Address: 490 E 19TH ST
Owner/Operator City,State,Zip: TACOMA, WA 98421
Owner/Operator Telephone: 000-000-0000
Owner/Operator Telephone Ext: Not reported
Owner/Operator Fax: Not reported
Owner/Operator Email: Not reported

Owner/Operator Indicator: Owner
Owner/Operator Name: SUPERVALU INC
Legal Status: Private
Date Became Current: Not reported
Date Ended Current: Not reported
Owner/Operator Address: 490 E 19TH ST
Owner/Operator City,State,Zip: TACOMA, WA 98421
Owner/Operator Telephone: 000-000-0000
Owner/Operator Telephone Ext: Not reported
Owner/Operator Fax: Not reported
Owner/Operator Email: Not reported

Owner/Operator Indicator: Operator
Owner/Operator Name: SUPERVALU INC
Legal Status: Private
Date Became Current: Not reported
Date Ended Current: Not reported
Owner/Operator Address: 490 E 19TH ST
Owner/Operator City,State,Zip: TACOMA, WA 98421
Owner/Operator Telephone: 000-000-0000
Owner/Operator Telephone Ext: Not reported
Owner/Operator Fax: Not reported
Owner/Operator Email: Not reported

Owner/Operator Indicator: Owner
Owner/Operator Name: SUPERVALU
Legal Status: Private
Date Became Current: 1996-07-23 00:00:00.
Date Ended Current: Not reported
Owner/Operator Address: 11840 VALLEY VIEW RD
Owner/Operator City,State,Zip: EDEN PRAIRIE, MN 55344
Owner/Operator Telephone: 612-828-4000
Owner/Operator Telephone Ext: Not reported
Owner/Operator Fax: Not reported
Owner/Operator Email: Not reported

Owner/Operator Indicator: Owner

Map ID
Direction
Distance
Elevation

MAP FINDINGS

Site

Database(s)

EDR ID Number
EPA ID Number

SUPERVALU INC (Continued)

1004793913

Owner/Operator Name: SUPERVALU
Legal Status: Private
Date Became Current: Not reported
Date Ended Current: Not reported
Owner/Operator Address: 11840 VALLEY VIEW RD
Owner/Operator City,State,Zip: EDEN PRAIRIE, MN 55344
Owner/Operator Telephone: 612-828-4000
Owner/Operator Telephone Ext: Not reported
Owner/Operator Fax: Not reported
Owner/Operator Email: Not reported

Owner/Operator Indicator: Operator
Owner/Operator Name: SUPERVALU
Legal Status: Private
Date Became Current: Not reported
Date Ended Current: Not reported
Owner/Operator Address: 11840 VALLEY VIEW RD
Owner/Operator City,State,Zip: EDEN PRAIRIE, MN 55344
Owner/Operator Telephone: 612-828-4000
Owner/Operator Telephone Ext: Not reported
Owner/Operator Fax: Not reported
Owner/Operator Email: Not reported

Owner/Operator Indicator: Owner
Owner/Operator Name: SUPERVALU
Legal Status: Private
Date Became Current: 1996-07-23 00:00:00.
Date Ended Current: Not reported
Owner/Operator Address: 11840 VALLEY VIEW RD
Owner/Operator City,State,Zip: EDEN PRAIRIE, MN 55344
Owner/Operator Telephone: 612-828-4000
Owner/Operator Telephone Ext: Not reported
Owner/Operator Fax: Not reported
Owner/Operator Email: Not reported

Owner/Operator Indicator: Operator
Owner/Operator Name: SUPERVALU
Legal Status: Private
Date Became Current: Not reported
Date Ended Current: Not reported
Owner/Operator Address: 11840 VALLEY VIEW RD
Owner/Operator City,State,Zip: EDEN PRAIRIE, MN 55344
Owner/Operator Telephone: 612-828-4000
Owner/Operator Telephone Ext: Not reported
Owner/Operator Fax: Not reported
Owner/Operator Email: Not reported

Owner/Operator Indicator: Owner
Owner/Operator Name: SUPERVALU
Legal Status: Private
Date Became Current: 1996-07-23 00:00:00.
Date Ended Current: Not reported
Owner/Operator Address: 11840 VALLEY VIEW RD
Owner/Operator City,State,Zip: EDEN PRAIRIE, MN 55344
Owner/Operator Telephone: 612-828-4000
Owner/Operator Telephone Ext: Not reported
Owner/Operator Fax: Not reported

Map ID
Direction
Distance
Elevation

MAP FINDINGS

Site

Database(s)

EDR ID Number
EPA ID Number

SUPERVALU INC (Continued)

1004793913

Owner/Operator Email:	Not reported
Owner/Operator Indicator:	Owner
Owner/Operator Name:	SUPERVALU
Legal Status:	Private
Date Became Current:	Not reported
Date Ended Current:	Not reported
Owner/Operator Address:	11840 VALLEY VIEW RD
Owner/Operator City,State,Zip:	EDEN PRAIRIE, MN 55344
Owner/Operator Telephone:	612-828-4000
Owner/Operator Telephone Ext:	Not reported
Owner/Operator Fax:	Not reported
Owner/Operator Email:	Not reported
Owner/Operator Indicator:	Owner
Owner/Operator Name:	SUPERVALU
Legal Status:	Private
Date Became Current:	Not reported
Date Ended Current:	Not reported
Owner/Operator Address:	11840 VALLEY VIEW RD
Owner/Operator City,State,Zip:	EDEN PRAIRIE, MN 55344
Owner/Operator Telephone:	612-828-4000
Owner/Operator Telephone Ext:	Not reported
Owner/Operator Fax:	Not reported
Owner/Operator Email:	Not reported
Owner/Operator Indicator:	Owner
Owner/Operator Name:	SUPERVALU
Legal Status:	Private
Date Became Current:	1996-07-23 00:00:00.
Date Ended Current:	Not reported
Owner/Operator Address:	11840 VALLEY VIEW RD
Owner/Operator City,State,Zip:	EDEN PRAIRIE, MN 55344
Owner/Operator Telephone:	612-828-4000
Owner/Operator Telephone Ext:	Not reported
Owner/Operator Fax:	Not reported
Owner/Operator Email:	Not reported
Owner/Operator Indicator:	Operator
Owner/Operator Name:	SUPERVALU
Legal Status:	Private
Date Became Current:	1996-07-23 00:00:00.
Date Ended Current:	Not reported
Owner/Operator Address:	11840 VALLEY VIEW RD
Owner/Operator City,State,Zip:	EDEN PRAIRIE, MN 55344-3643
Owner/Operator Telephone:	Not reported
Owner/Operator Telephone Ext:	Not reported
Owner/Operator Fax:	Not reported
Owner/Operator Email:	Not reported
Owner/Operator Indicator:	Owner
Owner/Operator Name:	SUPERVALU
Legal Status:	Private
Date Became Current:	1996-07-23 00:00:00.
Date Ended Current:	Not reported
Owner/Operator Address:	11840 VALLEY VIEW RD
Owner/Operator City,State,Zip:	EDEN PRAIRIE, MN 55344-3643

Map ID
Direction
Distance
Elevation

MAP FINDINGS

Site

Database(s)

EDR ID Number
EPA ID Number

SUPERVALU INC (Continued)

1004793913

Owner/Operator Telephone:	Not reported
Owner/Operator Telephone Ext:	Not reported
Owner/Operator Fax:	Not reported
Owner/Operator Email:	Not reported
Owner/Operator Indicator:	Operator
Owner/Operator Name:	SUPERVALU
Legal Status:	Private
Date Became Current:	1996-07-23 00:00:00.
Date Ended Current:	Not reported
Owner/Operator Address:	11840 VALLEY VIEW RD
Owner/Operator City,State,Zip:	EDEN PRAIRIE, MN 55344-3643
Owner/Operator Telephone:	Not reported
Owner/Operator Telephone Ext:	Not reported
Owner/Operator Fax:	Not reported
Owner/Operator Email:	Not reported
Owner/Operator Indicator:	Operator
Owner/Operator Name:	SUPERVALU INC
Legal Status:	Private
Date Became Current:	Not reported
Date Ended Current:	Not reported
Owner/Operator Address:	490 E 19TH ST
Owner/Operator City,State,Zip:	TACOMA, WA 98421
Owner/Operator Telephone:	000-000-0000
Owner/Operator Telephone Ext:	Not reported
Owner/Operator Fax:	Not reported
Owner/Operator Email:	Not reported
Owner/Operator Indicator:	Owner
Owner/Operator Name:	SUPERVALU INC
Legal Status:	Private
Date Became Current:	Not reported
Date Ended Current:	Not reported
Owner/Operator Address:	490 E 19TH ST
Owner/Operator City,State,Zip:	TACOMA, WA 98421
Owner/Operator Telephone:	000-000-0000
Owner/Operator Telephone Ext:	Not reported
Owner/Operator Fax:	Not reported
Owner/Operator Email:	Not reported
Owner/Operator Indicator:	Owner
Owner/Operator Name:	SUPERVALU
Legal Status:	Private
Date Became Current:	Not reported
Date Ended Current:	Not reported
Owner/Operator Address:	11840 VALLEY VIEW RD
Owner/Operator City,State,Zip:	EDEN PRAIRIE, MN 55344
Owner/Operator Telephone:	612-828-4000
Owner/Operator Telephone Ext:	Not reported
Owner/Operator Fax:	Not reported
Owner/Operator Email:	Not reported
Owner/Operator Indicator:	Owner
Owner/Operator Name:	SUPERVALU
Legal Status:	Private
Date Became Current:	1996-07-23 00:00:00.

Map ID
Direction
Distance
Elevation

MAP FINDINGS

Site

Database(s)

EDR ID Number
EPA ID Number

SUPERVALU INC (Continued)

1004793913

Date Ended Current: Not reported
Owner/Operator Address: 11840 VALLEY VIEW RD
Owner/Operator City,State,Zip: EDEN PRAIRIE, MN 55344
Owner/Operator Telephone: 612-828-4000
Owner/Operator Telephone Ext: Not reported
Owner/Operator Fax: Not reported
Owner/Operator Email: Not reported

Owner/Operator Indicator: Owner
Owner/Operator Name: SUPERVALU
Legal Status: Private
Date Became Current: Not reported
Date Ended Current: Not reported
Owner/Operator Address: 11840 VALLEY VIEW RD
Owner/Operator City,State,Zip: EDEN PRAIRIE, MN 55344
Owner/Operator Telephone: 612-828-4000
Owner/Operator Telephone Ext: Not reported
Owner/Operator Fax: Not reported
Owner/Operator Email: Not reported

Owner/Operator Indicator: Owner
Owner/Operator Name: SUPERVALU
Legal Status: Private
Date Became Current: 1996-07-23 00:00:00.
Date Ended Current: Not reported
Owner/Operator Address: 11840 VALLEY VIEW RD
Owner/Operator City,State,Zip: EDEN PRAIRIE, MN 55344
Owner/Operator Telephone: 612-828-4000
Owner/Operator Telephone Ext: Not reported
Owner/Operator Fax: Not reported
Owner/Operator Email: Not reported

Owner/Operator Indicator: Owner
Owner/Operator Name: SUPERVALU
Legal Status: Private
Date Became Current: Not reported
Date Ended Current: Not reported
Owner/Operator Address: 11840 VALLEY VIEW RD
Owner/Operator City,State,Zip: EDEN PRAIRIE, MN 55344
Owner/Operator Telephone: 612-828-4000
Owner/Operator Telephone Ext: Not reported
Owner/Operator Fax: Not reported
Owner/Operator Email: Not reported

Owner/Operator Indicator: Owner
Owner/Operator Name: SUPERVALU
Legal Status: Private
Date Became Current: Not reported
Date Ended Current: Not reported
Owner/Operator Address: 11840 VALLEY VIEW RD
Owner/Operator City,State,Zip: EDEN PRAIRIE, MN 55344
Owner/Operator Telephone: 612-828-4000
Owner/Operator Telephone Ext: Not reported
Owner/Operator Fax: Not reported
Owner/Operator Email: Not reported

Owner/Operator Indicator: Operator

Map ID
Direction
Distance
Elevation

MAP FINDINGS

Site

Database(s)

EDR ID Number
EPA ID Number

SUPERVALU INC (Continued)

1004793913

Owner/Operator Name:	SUPERVALU
Legal Status:	Private
Date Became Current:	Not reported
Date Ended Current:	Not reported
Owner/Operator Address:	11840 VALLEY VIEW RD
Owner/Operator City,State,Zip:	EDEN PRAIRIE, MN 55344
Owner/Operator Telephone:	612-828-4000
Owner/Operator Telephone Ext:	Not reported
Owner/Operator Fax:	Not reported
Owner/Operator Email:	Not reported
Owner/Operator Indicator:	Owner
Owner/Operator Name:	SUPERVALU
Legal Status:	Private
Date Became Current:	1996-07-23 00:00:00.
Date Ended Current:	Not reported
Owner/Operator Address:	11840 VALLEY VIEW RD
Owner/Operator City,State,Zip:	EDEN PRAIRIE, MN 55344
Owner/Operator Telephone:	612-828-4000
Owner/Operator Telephone Ext:	Not reported
Owner/Operator Fax:	Not reported
Owner/Operator Email:	Not reported
Owner/Operator Indicator:	Operator
Owner/Operator Name:	SUPERVALU S
Legal Status:	Private
Date Became Current:	1996-07-23 00:00:00.
Date Ended Current:	Not reported
Owner/Operator Address:	11840 VALLEY VIEW RD
Owner/Operator City,State,Zip:	EDEN PRAIRIE, MN 55344-3643
Owner/Operator Telephone:	612-828-4000
Owner/Operator Telephone Ext:	Not reported
Owner/Operator Fax:	Not reported
Owner/Operator Email:	Not reported
Owner/Operator Indicator:	Owner
Owner/Operator Name:	SUPERVALU INC
Legal Status:	Private
Date Became Current:	Not reported
Date Ended Current:	Not reported
Owner/Operator Address:	490 E 19TH ST
Owner/Operator City,State,Zip:	TACOMA, WA 98421
Owner/Operator Telephone:	000-000-0000
Owner/Operator Telephone Ext:	Not reported
Owner/Operator Fax:	Not reported
Owner/Operator Email:	Not reported
Owner/Operator Indicator:	Operator
Owner/Operator Name:	SUPERVALU
Legal Status:	Private
Date Became Current:	Not reported
Date Ended Current:	Not reported
Owner/Operator Address:	11840 VALLEY VIEW RD
Owner/Operator City,State,Zip:	EDEN PRAIRIE, MN 55344
Owner/Operator Telephone:	612-828-4000
Owner/Operator Telephone Ext:	Not reported
Owner/Operator Fax:	Not reported

Map ID
Direction
Distance
Elevation

MAP FINDINGS

Site

Database(s)

EDR ID Number
EPA ID Number

SUPERVALU INC (Continued)

1004793913

Owner/Operator Email:	Not reported
Owner/Operator Indicator:	Owner
Owner/Operator Name:	SUPERVALU
Legal Status:	Private
Date Became Current:	Not reported
Date Ended Current:	Not reported
Owner/Operator Address:	11840 VALLEY VIEW RD
Owner/Operator City,State,Zip:	EDEN PRAIRIE, MN 55344
Owner/Operator Telephone:	612-828-4000
Owner/Operator Telephone Ext:	Not reported
Owner/Operator Fax:	Not reported
Owner/Operator Email:	Not reported
Owner/Operator Indicator:	Operator
Owner/Operator Name:	SUPERVALU
Legal Status:	Private
Date Became Current:	Not reported
Date Ended Current:	Not reported
Owner/Operator Address:	11840 VALLEY VIEW RD
Owner/Operator City,State,Zip:	EDEN PRAIRIE, MN 55344
Owner/Operator Telephone:	612-828-4000
Owner/Operator Telephone Ext:	Not reported
Owner/Operator Fax:	Not reported
Owner/Operator Email:	Not reported
Owner/Operator Indicator:	Owner
Owner/Operator Name:	SUPERVALU
Legal Status:	Private
Date Became Current:	Not reported
Date Ended Current:	Not reported
Owner/Operator Address:	11840 VALLEY VIEW RD
Owner/Operator City,State,Zip:	EDEN PRAIRIE, MN 55344
Owner/Operator Telephone:	612-828-4000
Owner/Operator Telephone Ext:	Not reported
Owner/Operator Fax:	Not reported
Owner/Operator Email:	Not reported
Owner/Operator Indicator:	Owner
Owner/Operator Name:	SUPERVALU
Legal Status:	Private
Date Became Current:	Not reported
Date Ended Current:	Not reported
Owner/Operator Address:	11840 VALLEY VIEW RD
Owner/Operator City,State,Zip:	EDEN PRAIRIE, MN 55344
Owner/Operator Telephone:	612-828-4000
Owner/Operator Telephone Ext:	Not reported
Owner/Operator Fax:	Not reported
Owner/Operator Email:	Not reported
Owner/Operator Indicator:	Operator
Owner/Operator Name:	SUPERVALU
Legal Status:	Private
Date Became Current:	Not reported
Date Ended Current:	Not reported
Owner/Operator Address:	11840 VALLEY VIEW RD
Owner/Operator City,State,Zip:	EDEN PRAIRIE, MN 55344

Map ID
Direction
Distance
Elevation

MAP FINDINGS

Site

Database(s)

EDR ID Number
EPA ID Number

SUPERVALU INC (Continued)

1004793913

Owner/Operator Telephone:	612-828-4000
Owner/Operator Telephone Ext:	Not reported
Owner/Operator Fax:	Not reported
Owner/Operator Email:	Not reported
Owner/Operator Indicator:	Owner
Owner/Operator Name:	SUPERVALU
Legal Status:	Private
Date Became Current:	1996-07-23 00:00:00.
Date Ended Current:	Not reported
Owner/Operator Address:	11840 VALLEY VIEW RD
Owner/Operator City,State,Zip:	EDEN PRAIRIE, MN 55344
Owner/Operator Telephone:	612-828-4000
Owner/Operator Telephone Ext:	Not reported
Owner/Operator Fax:	Not reported
Owner/Operator Email:	Not reported
Owner/Operator Indicator:	Operator
Owner/Operator Name:	SUPERVALU
Legal Status:	Private
Date Became Current:	Not reported
Date Ended Current:	Not reported
Owner/Operator Address:	11840 VALLEY VIEW RD
Owner/Operator City,State,Zip:	EDEN PRAIRIE, MN 55344
Owner/Operator Telephone:	612-828-4000
Owner/Operator Telephone Ext:	Not reported
Owner/Operator Fax:	Not reported
Owner/Operator Email:	Not reported
Owner/Operator Indicator:	Owner
Owner/Operator Name:	SUPERVALU
Legal Status:	Private
Date Became Current:	1996-07-23 00:00:00.
Date Ended Current:	Not reported
Owner/Operator Address:	11840 VALLEY VIEW RD
Owner/Operator City,State,Zip:	EDEN PRAIRIE, MN 55344
Owner/Operator Telephone:	612-828-4000
Owner/Operator Telephone Ext:	Not reported
Owner/Operator Fax:	Not reported
Owner/Operator Email:	Not reported
Owner/Operator Indicator:	Owner
Owner/Operator Name:	SUPERVALU
Legal Status:	Private
Date Became Current:	Not reported
Date Ended Current:	Not reported
Owner/Operator Address:	11840 VALLEY VIEW RD
Owner/Operator City,State,Zip:	EDEN PRAIRIE, MN 55344
Owner/Operator Telephone:	612-828-4000
Owner/Operator Telephone Ext:	Not reported
Owner/Operator Fax:	Not reported
Owner/Operator Email:	Not reported
Owner/Operator Indicator:	Operator
Owner/Operator Name:	SUPERVALU
Legal Status:	Private
Date Became Current:	Not reported

Map ID
Direction
Distance
Elevation

MAP FINDINGS

Site

Database(s)

EDR ID Number
EPA ID Number

SUPERVALU INC (Continued)

1004793913

Date Ended Current: Not reported
Owner/Operator Address: 11840 VALLEY VIEW RD
Owner/Operator City,State,Zip: EDEN PRAIRIE, MN 55344
Owner/Operator Telephone: 612-828-4000
Owner/Operator Telephone Ext: Not reported
Owner/Operator Fax: Not reported
Owner/Operator Email: Not reported

Owner/Operator Indicator: Owner
Owner/Operator Name: SUPERVALU
Legal Status: Private
Date Became Current: 1996-07-23 00:00:00.
Date Ended Current: Not reported
Owner/Operator Address: 11840 VALLEY VIEW RD
Owner/Operator City,State,Zip: EDEN PRAIRIE, MN 55344
Owner/Operator Telephone: 612-828-4000
Owner/Operator Telephone Ext: Not reported
Owner/Operator Fax: Not reported
Owner/Operator Email: Not reported

Owner/Operator Indicator: Owner
Owner/Operator Name: SUPERVALU
Legal Status: Private
Date Became Current: Not reported
Date Ended Current: Not reported
Owner/Operator Address: 11840 VALLEY VIEW RD
Owner/Operator City,State,Zip: EDEN PRAIRIE, MN 55344
Owner/Operator Telephone: 612-828-4000
Owner/Operator Telephone Ext: Not reported
Owner/Operator Fax: Not reported
Owner/Operator Email: Not reported

Owner/Operator Indicator: Owner
Owner/Operator Name: SUPERVALU
Legal Status: Private
Date Became Current: Not reported
Date Ended Current: Not reported
Owner/Operator Address: 11840 VALLEY VIEW RD
Owner/Operator City,State,Zip: EDEN PRAIRIE, MN 55344
Owner/Operator Telephone: 612-828-4000
Owner/Operator Telephone Ext: Not reported
Owner/Operator Fax: Not reported
Owner/Operator Email: Not reported

Owner/Operator Indicator: Owner
Owner/Operator Name: SUPERVALU
Legal Status: Private
Date Became Current: Not reported
Date Ended Current: Not reported
Owner/Operator Address: 11840 VALLEY VIEW RD
Owner/Operator City,State,Zip: EDEN PRAIRIE, MN 55344
Owner/Operator Telephone: 612-828-4000
Owner/Operator Telephone Ext: Not reported
Owner/Operator Fax: Not reported
Owner/Operator Email: Not reported

Owner/Operator Indicator: Owner

Map ID
Direction
Distance
Elevation

MAP FINDINGS

Site

Database(s)

EDR ID Number
EPA ID Number

SUPERVALU INC (Continued)

1004793913

Owner/Operator Name:	SUPERVALU
Legal Status:	Private
Date Became Current:	1996-07-23 00:00:00.
Date Ended Current:	Not reported
Owner/Operator Address:	11840 VALLEY VIEW RD
Owner/Operator City,State,Zip:	EDEN PRAIRIE, MN 55344
Owner/Operator Telephone:	612-828-4000
Owner/Operator Telephone Ext:	Not reported
Owner/Operator Fax:	Not reported
Owner/Operator Email:	Not reported
Owner/Operator Indicator:	Operator
Owner/Operator Name:	SUPERVALU
Legal Status:	Private
Date Became Current:	Not reported
Date Ended Current:	Not reported
Owner/Operator Address:	11840 VALLEY VIEW RD
Owner/Operator City,State,Zip:	EDEN PRAIRIE, MN 55344
Owner/Operator Telephone:	612-828-4000
Owner/Operator Telephone Ext:	Not reported
Owner/Operator Fax:	Not reported
Owner/Operator Email:	Not reported
Owner/Operator Indicator:	Owner
Owner/Operator Name:	SUPERVALU
Legal Status:	Private
Date Became Current:	Not reported
Date Ended Current:	Not reported
Owner/Operator Address:	11840 VALLEY VIEW RD
Owner/Operator City,State,Zip:	EDEN PRAIRIE, MN 55344
Owner/Operator Telephone:	612-828-4000
Owner/Operator Telephone Ext:	Not reported
Owner/Operator Fax:	Not reported
Owner/Operator Email:	Not reported
Owner/Operator Indicator:	Operator
Owner/Operator Name:	SUPERVALU
Legal Status:	Private
Date Became Current:	1996-07-23 00:00:00.
Date Ended Current:	Not reported
Owner/Operator Address:	11840 VALLEY VIEW RD
Owner/Operator City,State,Zip:	EDEN PRAIRIE, MN 55344
Owner/Operator Telephone:	612-828-4000
Owner/Operator Telephone Ext:	Not reported
Owner/Operator Fax:	Not reported
Owner/Operator Email:	Not reported
Owner/Operator Indicator:	Owner
Owner/Operator Name:	SUPERVALU
Legal Status:	Private
Date Became Current:	1996-07-23 00:00:00.
Date Ended Current:	Not reported
Owner/Operator Address:	11840 VALLEY VIEW RD
Owner/Operator City,State,Zip:	EDEN PRAIRIE, MN 55344-3643
Owner/Operator Telephone:	Not reported
Owner/Operator Telephone Ext:	Not reported
Owner/Operator Fax:	Not reported

Map ID
Direction
Distance
Elevation

MAP FINDINGS

Site

Database(s)

EDR ID Number
EPA ID Number

SUPERVALU INC (Continued)

1004793913

Owner/Operator Email:	Not reported
Owner/Operator Indicator:	Operator
Owner/Operator Name:	SUPERVALU
Legal Status:	Private
Date Became Current:	1996-07-23 00:00:00.
Date Ended Current:	Not reported
Owner/Operator Address:	11840 VALLEY VIEW RD
Owner/Operator City,State,Zip:	EDEN PRAIRIE, MN 55344-3643
Owner/Operator Telephone:	Not reported
Owner/Operator Telephone Ext:	Not reported
Owner/Operator Fax:	Not reported
Owner/Operator Email:	Not reported
Owner/Operator Indicator:	Owner
Owner/Operator Name:	SUPERVALU
Legal Status:	Private
Date Became Current:	1996-07-23 00:00:00.
Date Ended Current:	Not reported
Owner/Operator Address:	11840 VALLEY VIEW RD
Owner/Operator City,State,Zip:	EDEN PRAIRIE, MN 55344-3643
Owner/Operator Telephone:	612-828-4000
Owner/Operator Telephone Ext:	Not reported
Owner/Operator Fax:	Not reported
Owner/Operator Email:	Not reported
Owner/Operator Indicator:	Owner
Owner/Operator Name:	SUPERVALU
Legal Status:	Private
Date Became Current:	Not reported
Date Ended Current:	Not reported
Owner/Operator Address:	11840 VALLEY VIEW RD
Owner/Operator City,State,Zip:	EDEN PRAIRIE, MN 55344-3643
Owner/Operator Telephone:	612-828-4000
Owner/Operator Telephone Ext:	Not reported
Owner/Operator Fax:	Not reported
Owner/Operator Email:	Not reported
Owner/Operator Indicator:	Owner
Owner/Operator Name:	SUPERVALU INC
Legal Status:	Private
Date Became Current:	Not reported
Date Ended Current:	Not reported
Owner/Operator Address:	490 E 19TH ST
Owner/Operator City,State,Zip:	TACOMA, WA 98421
Owner/Operator Telephone:	000-000-0000
Owner/Operator Telephone Ext:	Not reported
Owner/Operator Fax:	Not reported
Owner/Operator Email:	Not reported
Owner/Operator Indicator:	Operator
Owner/Operator Name:	SUPERVALU
Legal Status:	Private
Date Became Current:	Not reported
Date Ended Current:	Not reported
Owner/Operator Address:	11840 VALLEY VIEW RD
Owner/Operator City,State,Zip:	EDEN PRAIRIE, MN 55344

Map ID
Direction
Distance
Elevation

MAP FINDINGS

Site

Database(s)

EDR ID Number
EPA ID Number

SUPERVALU INC (Continued)

1004793913

Owner/Operator Telephone:	612-828-4000
Owner/Operator Telephone Ext:	Not reported
Owner/Operator Fax:	Not reported
Owner/Operator Email:	Not reported
Owner/Operator Indicator:	Owner
Owner/Operator Name:	SUPERVALU
Legal Status:	Private
Date Became Current:	1996-07-23 00:00:00.
Date Ended Current:	Not reported
Owner/Operator Address:	11840 VALLEY VIEW RD
Owner/Operator City,State,Zip:	EDEN PRAIRIE, MN 55344
Owner/Operator Telephone:	612-828-4000
Owner/Operator Telephone Ext:	Not reported
Owner/Operator Fax:	Not reported
Owner/Operator Email:	Not reported
Owner/Operator Indicator:	Operator
Owner/Operator Name:	SUPERVALU
Legal Status:	Private
Date Became Current:	Not reported
Date Ended Current:	Not reported
Owner/Operator Address:	11840 VALLEY VIEW RD
Owner/Operator City,State,Zip:	EDEN PRAIRIE, MN 55344
Owner/Operator Telephone:	612-828-4000
Owner/Operator Telephone Ext:	Not reported
Owner/Operator Fax:	Not reported
Owner/Operator Email:	Not reported
Owner/Operator Indicator:	Owner
Owner/Operator Name:	SUPERVALU
Legal Status:	Private
Date Became Current:	1996-07-23 00:00:00.
Date Ended Current:	Not reported
Owner/Operator Address:	11840 VALLEY VIEW RD
Owner/Operator City,State,Zip:	EDEN PRAIRIE, MN 55344
Owner/Operator Telephone:	612-828-4000
Owner/Operator Telephone Ext:	Not reported
Owner/Operator Fax:	Not reported
Owner/Operator Email:	Not reported
Owner/Operator Indicator:	Owner
Owner/Operator Name:	SUPERVALU
Legal Status:	Private
Date Became Current:	1996-07-23 00:00:00.
Date Ended Current:	Not reported
Owner/Operator Address:	11840 VALLEY VIEW RD
Owner/Operator City,State,Zip:	EDEN PRAIRIE, MN 55344
Owner/Operator Telephone:	612-828-4000
Owner/Operator Telephone Ext:	Not reported
Owner/Operator Fax:	Not reported
Owner/Operator Email:	Not reported
Owner/Operator Indicator:	Owner
Owner/Operator Name:	SUPERVALU
Legal Status:	Private
Date Became Current:	Not reported

Map ID
Direction
Distance
Elevation

MAP FINDINGS

Site

Database(s)

EDR ID Number
EPA ID Number

SUPERVALU INC (Continued)

1004793913

Date Ended Current: Not reported
Owner/Operator Address: 11840 VALLEY VIEW RD
Owner/Operator City,State,Zip: EDEN PRAIRIE, MN 55344
Owner/Operator Telephone: 612-828-4000
Owner/Operator Telephone Ext: Not reported
Owner/Operator Fax: Not reported
Owner/Operator Email: Not reported

Owner/Operator Indicator: Operator
Owner/Operator Name: SUPERVALU
Legal Status: Private
Date Became Current: Not reported
Date Ended Current: Not reported
Owner/Operator Address: 11840 VALLEY VIEW RD
Owner/Operator City,State,Zip: EDEN PRAIRIE, MN 55344
Owner/Operator Telephone: 612-828-4000
Owner/Operator Telephone Ext: Not reported
Owner/Operator Fax: Not reported
Owner/Operator Email: Not reported

Owner/Operator Indicator: Operator
Owner/Operator Name: SUPERVALU
Legal Status: Private
Date Became Current: Not reported
Date Ended Current: Not reported
Owner/Operator Address: 11840 VALLEY VIEW RD
Owner/Operator City,State,Zip: EDEN PRAIRIE, MN 55344
Owner/Operator Telephone: 612-828-4000
Owner/Operator Telephone Ext: Not reported
Owner/Operator Fax: Not reported
Owner/Operator Email: Not reported

Owner/Operator Indicator: Owner
Owner/Operator Name: SUPERVALU
Legal Status: Private
Date Became Current: Not reported
Date Ended Current: Not reported
Owner/Operator Address: 11840 VALLEY VIEW RD
Owner/Operator City,State,Zip: EDEN PRAIRIE, MN 55344
Owner/Operator Telephone: 612-828-4000
Owner/Operator Telephone Ext: Not reported
Owner/Operator Fax: Not reported
Owner/Operator Email: Not reported

Owner/Operator Indicator: Owner
Owner/Operator Name: SUPERVALU
Legal Status: Private
Date Became Current: 1996-07-23 00:00:00.
Date Ended Current: Not reported
Owner/Operator Address: 11840 VALLEY VIEW RD
Owner/Operator City,State,Zip: EDEN PRAIRIE, MN 55344
Owner/Operator Telephone: 612-828-4000
Owner/Operator Telephone Ext: Not reported
Owner/Operator Fax: Not reported
Owner/Operator Email: Not reported

Owner/Operator Indicator: Owner

Map ID
Direction
Distance
Elevation

MAP FINDINGS

Site

Database(s)

EDR ID Number
EPA ID Number

SUPERVALU INC (Continued)

1004793913

Owner/Operator Name:	SUPERVALU
Legal Status:	Private
Date Became Current:	1996-07-23 00:00:00.
Date Ended Current:	Not reported
Owner/Operator Address:	11840 VALLEY VIEW RD
Owner/Operator City,State,Zip:	EDEN PRAIRIE, MN 55344
Owner/Operator Telephone:	612-828-4000
Owner/Operator Telephone Ext:	Not reported
Owner/Operator Fax:	Not reported
Owner/Operator Email:	Not reported
Owner/Operator Indicator:	Owner
Owner/Operator Name:	SUPERVALU
Legal Status:	Private
Date Became Current:	1996-07-23 00:00:00.
Date Ended Current:	Not reported
Owner/Operator Address:	11840 VALLEY VIEW RD
Owner/Operator City,State,Zip:	EDEN PRAIRIE, MN 55344
Owner/Operator Telephone:	612-828-4000
Owner/Operator Telephone Ext:	Not reported
Owner/Operator Fax:	Not reported
Owner/Operator Email:	Not reported
Owner/Operator Indicator:	Owner
Owner/Operator Name:	SUPERVALU
Legal Status:	Private
Date Became Current:	2017-12-31 00:00:00.
Date Ended Current:	Not reported
Owner/Operator Address:	11840 VALLEY VIEW RD
Owner/Operator City,State,Zip:	EDEN PRAIRIE, MN 55344
Owner/Operator Telephone:	612-828-4000
Owner/Operator Telephone Ext:	Not reported
Owner/Operator Fax:	Not reported
Owner/Operator Email:	Not reported
Owner/Operator Indicator:	Owner
Owner/Operator Name:	SUPERVALU
Legal Status:	Private
Date Became Current:	1996-07-23 00:00:00.
Date Ended Current:	Not reported
Owner/Operator Address:	11840 VALLEY VIEW RD
Owner/Operator City,State,Zip:	EDEN PRAIRIE, MN 55344-3643
Owner/Operator Telephone:	612-828-4000
Owner/Operator Telephone Ext:	Not reported
Owner/Operator Fax:	Not reported
Owner/Operator Email:	Not reported
Owner/Operator Indicator:	Operator
Owner/Operator Name:	SUPERVALU
Legal Status:	Private
Date Became Current:	Not reported
Date Ended Current:	Not reported
Owner/Operator Address:	11840 VALLEY VIEW RD
Owner/Operator City,State,Zip:	EDEN PRAIRIE, MN 55344-3643
Owner/Operator Telephone:	612-828-4000
Owner/Operator Telephone Ext:	Not reported
Owner/Operator Fax:	Not reported

Map ID
Direction
Distance
Elevation

MAP FINDINGS

Site

Database(s)

EDR ID Number
EPA ID Number

SUPERVALU INC (Continued)

1004793913

Owner/Operator Email:	Not reported
Owner/Operator Indicator:	Owner
Owner/Operator Name:	SUPERVALU INC
Legal Status:	Private
Date Became Current:	Not reported
Date Ended Current:	Not reported
Owner/Operator Address:	490 E 19TH ST
Owner/Operator City,State,Zip:	TACOMA, WA 98421
Owner/Operator Telephone:	000-000-0000
Owner/Operator Telephone Ext:	Not reported
Owner/Operator Fax:	Not reported
Owner/Operator Email:	Not reported
Owner/Operator Indicator:	Owner
Owner/Operator Name:	SUPERVALU
Legal Status:	Private
Date Became Current:	1996-07-23 00:00:00.
Date Ended Current:	Not reported
Owner/Operator Address:	11840 VALLEY VIEW RD
Owner/Operator City,State,Zip:	EDEN PRAIRIE, MN 55344
Owner/Operator Telephone:	612-828-4000
Owner/Operator Telephone Ext:	Not reported
Owner/Operator Fax:	Not reported
Owner/Operator Email:	Not reported
Owner/Operator Indicator:	Owner
Owner/Operator Name:	SUPERVALU
Legal Status:	Private
Date Became Current:	1996-07-23 00:00:00.
Date Ended Current:	Not reported
Owner/Operator Address:	11840 VALLEY VIEW RD
Owner/Operator City,State,Zip:	EDEN PRAIRIE, MN 55344
Owner/Operator Telephone:	612-828-4000
Owner/Operator Telephone Ext:	Not reported
Owner/Operator Fax:	Not reported
Owner/Operator Email:	Not reported
Owner/Operator Indicator:	Owner
Owner/Operator Name:	SUPERVALU
Legal Status:	Private
Date Became Current:	Not reported
Date Ended Current:	Not reported
Owner/Operator Address:	11840 VALLEY VIEW RD
Owner/Operator City,State,Zip:	EDEN PRAIRIE, MN 55344
Owner/Operator Telephone:	612-828-4000
Owner/Operator Telephone Ext:	Not reported
Owner/Operator Fax:	Not reported
Owner/Operator Email:	Not reported
Owner/Operator Indicator:	Operator
Owner/Operator Name:	SUPERVALU
Legal Status:	Private
Date Became Current:	Not reported
Date Ended Current:	Not reported
Owner/Operator Address:	11840 VALLEY VIEW RD
Owner/Operator City,State,Zip:	EDEN PRAIRIE, MN 55344

Map ID
Direction
Distance
Elevation

MAP FINDINGS

Site

Database(s)

EDR ID Number
EPA ID Number

SUPERVALU INC (Continued)

1004793913

Owner/Operator Telephone:	612-828-4000
Owner/Operator Telephone Ext:	Not reported
Owner/Operator Fax:	Not reported
Owner/Operator Email:	Not reported
Owner/Operator Indicator:	Operator
Owner/Operator Name:	SUPERVALU
Legal Status:	Private
Date Became Current:	Not reported
Date Ended Current:	Not reported
Owner/Operator Address:	11840 VALLEY VIEW RD
Owner/Operator City,State,Zip:	EDEN PRAIRIE, MN 55344
Owner/Operator Telephone:	612-828-4000
Owner/Operator Telephone Ext:	Not reported
Owner/Operator Fax:	Not reported
Owner/Operator Email:	Not reported
Owner/Operator Indicator:	Operator
Owner/Operator Name:	SUPERVALU
Legal Status:	Private
Date Became Current:	Not reported
Date Ended Current:	Not reported
Owner/Operator Address:	11840 VALLEY VIEW RD
Owner/Operator City,State,Zip:	EDEN PRAIRIE, MN 55344
Owner/Operator Telephone:	612-828-4000
Owner/Operator Telephone Ext:	Not reported
Owner/Operator Fax:	Not reported
Owner/Operator Email:	Not reported
Owner/Operator Indicator:	Owner
Owner/Operator Name:	SUPERVALU
Legal Status:	Private
Date Became Current:	Not reported
Date Ended Current:	Not reported
Owner/Operator Address:	11840 VALLEY VIEW RD
Owner/Operator City,State,Zip:	EDEN PRAIRIE, MN 55344
Owner/Operator Telephone:	612-828-4000
Owner/Operator Telephone Ext:	Not reported
Owner/Operator Fax:	Not reported
Owner/Operator Email:	Not reported
Owner/Operator Indicator:	Owner
Owner/Operator Name:	SUPERVALU
Legal Status:	Private
Date Became Current:	1996-07-23 00:00:00.
Date Ended Current:	Not reported
Owner/Operator Address:	11840 VALLEY VIEW RD
Owner/Operator City,State,Zip:	EDEN PRAIRIE, MN 55344
Owner/Operator Telephone:	612-828-4000
Owner/Operator Telephone Ext:	Not reported
Owner/Operator Fax:	Not reported
Owner/Operator Email:	Not reported
Owner/Operator Indicator:	Operator
Owner/Operator Name:	SUPERVALU
Legal Status:	Private
Date Became Current:	Not reported

Map ID
Direction
Distance
Elevation

MAP FINDINGS

Site

Database(s)

EDR ID Number
EPA ID Number

SUPERVALU INC (Continued)

1004793913

Date Ended Current:	Not reported
Owner/Operator Address:	11840 VALLEY VIEW RD
Owner/Operator City,State,Zip:	EDEN PRAIRIE, MN 55344
Owner/Operator Telephone:	612-828-4000
Owner/Operator Telephone Ext:	Not reported
Owner/Operator Fax:	Not reported
Owner/Operator Email:	Not reported
Owner/Operator Indicator:	Owner
Owner/Operator Name:	SUPERVALU
Legal Status:	Private
Date Became Current:	Not reported
Date Ended Current:	Not reported
Owner/Operator Address:	11840 VALLEY VIEW RD
Owner/Operator City,State,Zip:	EDEN PRAIRIE, MN 55344
Owner/Operator Telephone:	612-828-4000
Owner/Operator Telephone Ext:	Not reported
Owner/Operator Fax:	Not reported
Owner/Operator Email:	Not reported
Owner/Operator Indicator:	Operator
Owner/Operator Name:	SUPERVALU
Legal Status:	Private
Date Became Current:	1996-07-23 00:00:00.
Date Ended Current:	Not reported
Owner/Operator Address:	11840 VALLEY VIEW RD
Owner/Operator City,State,Zip:	EDEN PRAIRIE, MN 55344-3643
Owner/Operator Telephone:	612-828-4000
Owner/Operator Telephone Ext:	Not reported
Owner/Operator Fax:	Not reported
Owner/Operator Email:	Not reported
Owner/Operator Indicator:	Owner
Owner/Operator Name:	SUPERVALU S
Legal Status:	Private
Date Became Current:	1996-07-23 00:00:00.
Date Ended Current:	Not reported
Owner/Operator Address:	11840 VALLEY VIEW RD
Owner/Operator City,State,Zip:	EDEN PRAIRIE, MN 55344-3643
Owner/Operator Telephone:	612-828-4000
Owner/Operator Telephone Ext:	Not reported
Owner/Operator Fax:	Not reported
Owner/Operator Email:	Not reported
Owner/Operator Indicator:	Operator
Owner/Operator Name:	SUPERVALU
Legal Status:	Private
Date Became Current:	Not reported
Date Ended Current:	Not reported
Owner/Operator Address:	11840 VALLEY VIEW RD
Owner/Operator City,State,Zip:	EDEN PRAIRIE, MN 55344
Owner/Operator Telephone:	612-828-4000
Owner/Operator Telephone Ext:	Not reported
Owner/Operator Fax:	Not reported
Owner/Operator Email:	Not reported
Owner/Operator Indicator:	Owner

Map ID
Direction
Distance
Elevation

MAP FINDINGS

Site

Database(s)

EDR ID Number
EPA ID Number

SUPERVALU INC (Continued)

1004793913

Owner/Operator Name: SUPERVALU
Legal Status: Private
Date Became Current: 1996-07-23 00:00:00.
Date Ended Current: Not reported
Owner/Operator Address: 11840 VALLEY VIEW RD
Owner/Operator City,State,Zip: EDEN PRAIRIE, MN 55344
Owner/Operator Telephone: 612-828-4000
Owner/Operator Telephone Ext: Not reported
Owner/Operator Fax: Not reported
Owner/Operator Email: Not reported

Owner/Operator Indicator: Operator
Owner/Operator Name: SUPERVALU
Legal Status: Private
Date Became Current: Not reported
Date Ended Current: Not reported
Owner/Operator Address: 11840 VALLEY VIEW RD
Owner/Operator City,State,Zip: EDEN PRAIRIE, MN 55344
Owner/Operator Telephone: 612-828-4000
Owner/Operator Telephone Ext: Not reported
Owner/Operator Fax: Not reported
Owner/Operator Email: Not reported

Owner/Operator Indicator: Operator
Owner/Operator Name: SUPERVALU INC
Legal Status: Private
Date Became Current: Not reported
Date Ended Current: Not reported
Owner/Operator Address: 490 E 19TH ST
Owner/Operator City,State,Zip: TACOMA, WA 98421
Owner/Operator Telephone: 000-000-0000
Owner/Operator Telephone Ext: Not reported
Owner/Operator Fax: Not reported
Owner/Operator Email: Not reported

Owner/Operator Indicator: Operator
Owner/Operator Name: SUPERVALU INC
Legal Status: Private
Date Became Current: Not reported
Date Ended Current: Not reported
Owner/Operator Address: 490 E 19TH ST
Owner/Operator City,State,Zip: TACOMA, WA 98421
Owner/Operator Telephone: 000-000-0000
Owner/Operator Telephone Ext: Not reported
Owner/Operator Fax: Not reported
Owner/Operator Email: Not reported

Owner/Operator Indicator: Operator
Owner/Operator Name: SUPERVALU
Legal Status: Private
Date Became Current: Not reported
Date Ended Current: Not reported
Owner/Operator Address: 11840 VALLEY VIEW RD
Owner/Operator City,State,Zip: EDEN PRAIRIE, MN 55344
Owner/Operator Telephone: 612-828-4000
Owner/Operator Telephone Ext: Not reported
Owner/Operator Fax: Not reported

Map ID
Direction
Distance
Elevation

MAP FINDINGS

Site

Database(s)

EDR ID Number
EPA ID Number

SUPERVALU INC (Continued)

1004793913

Owner/Operator Email:	Not reported
Owner/Operator Indicator:	Owner
Owner/Operator Name:	SUPERVALU
Legal Status:	Private
Date Became Current:	1996-07-23 00:00:00.
Date Ended Current:	Not reported
Owner/Operator Address:	11840 VALLEY VIEW RD
Owner/Operator City,State,Zip:	EDEN PRAIRIE, MN 55344
Owner/Operator Telephone:	612-828-4000
Owner/Operator Telephone Ext:	Not reported
Owner/Operator Fax:	Not reported
Owner/Operator Email:	Not reported
Owner/Operator Indicator:	Owner
Owner/Operator Name:	SUPERVALU
Legal Status:	Private
Date Became Current:	Not reported
Date Ended Current:	Not reported
Owner/Operator Address:	11840 VALLEY VIEW RD
Owner/Operator City,State,Zip:	EDEN PRAIRIE, MN 55344
Owner/Operator Telephone:	612-828-4000
Owner/Operator Telephone Ext:	Not reported
Owner/Operator Fax:	Not reported
Owner/Operator Email:	Not reported
Owner/Operator Indicator:	Operator
Owner/Operator Name:	SUPERVALU
Legal Status:	Private
Date Became Current:	Not reported
Date Ended Current:	Not reported
Owner/Operator Address:	11840 VALLEY VIEW RD
Owner/Operator City,State,Zip:	EDEN PRAIRIE, MN 55344
Owner/Operator Telephone:	612-828-4000
Owner/Operator Telephone Ext:	Not reported
Owner/Operator Fax:	Not reported
Owner/Operator Email:	Not reported
Owner/Operator Indicator:	Owner
Owner/Operator Name:	SUPERVALU
Legal Status:	Private
Date Became Current:	Not reported
Date Ended Current:	Not reported
Owner/Operator Address:	11840 VALLEY VIEW RD
Owner/Operator City,State,Zip:	EDEN PRAIRIE, MN 55344
Owner/Operator Telephone:	612-828-4000
Owner/Operator Telephone Ext:	Not reported
Owner/Operator Fax:	Not reported
Owner/Operator Email:	Not reported
Owner/Operator Indicator:	Owner
Owner/Operator Name:	SUPERVALU
Legal Status:	Private
Date Became Current:	1996-07-23 00:00:00.
Date Ended Current:	Not reported
Owner/Operator Address:	11840 VALLEY VIEW RD
Owner/Operator City,State,Zip:	EDEN PRAIRIE, MN 55344

Map ID
Direction
Distance
Elevation

MAP FINDINGS

Site

Database(s)

EDR ID Number
EPA ID Number

SUPERVALU INC (Continued)

1004793913

Owner/Operator Telephone:	612-828-4000
Owner/Operator Telephone Ext:	Not reported
Owner/Operator Fax:	Not reported
Owner/Operator Email:	Not reported
Owner/Operator Indicator:	Owner
Owner/Operator Name:	SUPERVALU
Legal Status:	Private
Date Became Current:	Not reported
Date Ended Current:	Not reported
Owner/Operator Address:	11840 VALLEY VIEW RD
Owner/Operator City,State,Zip:	EDEN PRAIRIE, MN 55344
Owner/Operator Telephone:	612-828-4000
Owner/Operator Telephone Ext:	Not reported
Owner/Operator Fax:	Not reported
Owner/Operator Email:	Not reported
Owner/Operator Indicator:	Operator
Owner/Operator Name:	SUPERVALU
Legal Status:	Private
Date Became Current:	Not reported
Date Ended Current:	Not reported
Owner/Operator Address:	11840 VALLEY VIEW RD
Owner/Operator City,State,Zip:	EDEN PRAIRIE, MN 55344
Owner/Operator Telephone:	612-828-4000
Owner/Operator Telephone Ext:	Not reported
Owner/Operator Fax:	Not reported
Owner/Operator Email:	Not reported
Owner/Operator Indicator:	Owner
Owner/Operator Name:	SUPERVALU
Legal Status:	Private
Date Became Current:	1996-07-23 00:00:00.
Date Ended Current:	Not reported
Owner/Operator Address:	11840 VALLEY VIEW RD
Owner/Operator City,State,Zip:	EDEN PRAIRIE, MN 55344
Owner/Operator Telephone:	612-828-4000
Owner/Operator Telephone Ext:	Not reported
Owner/Operator Fax:	Not reported
Owner/Operator Email:	Not reported
Owner/Operator Indicator:	Operator
Owner/Operator Name:	SUPERVALU
Legal Status:	Private
Date Became Current:	Not reported
Date Ended Current:	Not reported
Owner/Operator Address:	11840 VALLEY VIEW RD
Owner/Operator City,State,Zip:	EDEN PRAIRIE, MN 55344
Owner/Operator Telephone:	612-828-4000
Owner/Operator Telephone Ext:	Not reported
Owner/Operator Fax:	Not reported
Owner/Operator Email:	Not reported
Owner/Operator Indicator:	Owner
Owner/Operator Name:	SUPERVALU
Legal Status:	Private
Date Became Current:	1996-07-23 00:00:00.

Map ID
Direction
Distance
Elevation

MAP FINDINGS

Site

Database(s)

EDR ID Number
EPA ID Number

SUPERVALU INC (Continued)

1004793913

Date Ended Current: Not reported
Owner/Operator Address: 11840 VALLEY VIEW RD
Owner/Operator City,State,Zip: EDEN PRAIRIE, MN 55344-3643
Owner/Operator Telephone: Not reported
Owner/Operator Telephone Ext: Not reported
Owner/Operator Fax: Not reported
Owner/Operator Email: Not reported

Historic Generators:

Receive Date: 2010-02-16 00:00:00.0
Handler Name: SUPERVALU INC
Federal Waste Generator Description: Conditionally Exempt Small Quantity Generator
State District Owner: WA
Large Quantity Handler of Universal Waste: No
Recognized Trader Importer: No
Recognized Trader Exporter: No
Spent Lead Acid Battery Importer: No
Spent Lead Acid Battery Exporter: No
Current Record: No
Non Storage Recycler Activity: Not reported
Electronic Manifest Broker: Not reported

Receive Date: 2012-02-10 00:00:00.0
Handler Name: SUPERVALU INC
Federal Waste Generator Description: Conditionally Exempt Small Quantity Generator
State District Owner: WA
Large Quantity Handler of Universal Waste: No
Recognized Trader Importer: No
Recognized Trader Exporter: No
Spent Lead Acid Battery Importer: No
Spent Lead Acid Battery Exporter: No
Current Record: No
Non Storage Recycler Activity: Not reported
Electronic Manifest Broker: Not reported

Receive Date: 2005-02-08 00:00:00.0
Handler Name: SUPERVALU INC
Federal Waste Generator Description: Not a generator, verified
State District Owner: WA
Large Quantity Handler of Universal Waste: No
Recognized Trader Importer: No
Recognized Trader Exporter: No
Spent Lead Acid Battery Importer: No
Spent Lead Acid Battery Exporter: No
Current Record: No
Non Storage Recycler Activity: Not reported
Electronic Manifest Broker: Not reported

Receive Date: 2011-01-14 00:00:00.0
Handler Name: SUPERVALU INC
Federal Waste Generator Description: Conditionally Exempt Small Quantity Generator
State District Owner: WA
Large Quantity Handler of Universal Waste: No
Recognized Trader Importer: No
Recognized Trader Exporter: No
Spent Lead Acid Battery Importer: No
Spent Lead Acid Battery Exporter: No

Map ID
Direction
Distance
Elevation

MAP FINDINGS

Site

Database(s)

EDR ID Number
EPA ID Number

SUPERVALU INC (Continued)

1004793913

Current Record:	No
Non Storage Recycler Activity:	Not reported
Electronic Manifest Broker:	Not reported
Receive Date:	1993-12-31 00:00:00.0
Handler Name:	SUPERVALU INC
Federal Waste Generator Description:	Small Quantity Generator
State District Owner:	WA
Large Quantity Handler of Universal Waste:	No
Recognized Trader Importer:	No
Recognized Trader Exporter:	No
Spent Lead Acid Battery Importer:	No
Spent Lead Acid Battery Exporter:	No
Current Record:	No
Non Storage Recycler Activity:	Not reported
Electronic Manifest Broker:	Not reported
Receive Date:	1994-01-01 00:00:00.0
Handler Name:	SUPERVALU INC
Federal Waste Generator Description:	Not a generator, verified
State District Owner:	WA
Large Quantity Handler of Universal Waste:	No
Recognized Trader Importer:	No
Recognized Trader Exporter:	No
Spent Lead Acid Battery Importer:	No
Spent Lead Acid Battery Exporter:	No
Current Record:	No
Non Storage Recycler Activity:	Not reported
Electronic Manifest Broker:	Not reported
Receive Date:	1995-01-01 00:00:00.0
Handler Name:	SUPERVALU INC
Federal Waste Generator Description:	Not a generator, verified
State District Owner:	WA
Large Quantity Handler of Universal Waste:	No
Recognized Trader Importer:	No
Recognized Trader Exporter:	No
Spent Lead Acid Battery Importer:	No
Spent Lead Acid Battery Exporter:	No
Current Record:	No
Non Storage Recycler Activity:	Not reported
Electronic Manifest Broker:	Not reported
Receive Date:	1996-03-01 00:00:00.0
Handler Name:	SUPERVALU INC
Federal Waste Generator Description:	Large Quantity Generator
State District Owner:	WA
Large Quantity Handler of Universal Waste:	No
Recognized Trader Importer:	No
Recognized Trader Exporter:	No
Spent Lead Acid Battery Importer:	No
Spent Lead Acid Battery Exporter:	No
Current Record:	No
Non Storage Recycler Activity:	Not reported
Electronic Manifest Broker:	Not reported
Receive Date:	1997-03-10 00:00:00.0

Map ID
Direction
Distance
Elevation

MAP FINDINGS

Site

Database(s)

EDR ID Number
EPA ID Number

SUPERVALU INC (Continued)

1004793913

Handler Name: SUPERVALU INC
Federal Waste Generator Description: Small Quantity Generator
State District Owner: WA
Large Quantity Handler of Universal Waste: No
Recognized Trader Importer: No
Recognized Trader Exporter: No
Spent Lead Acid Battery Importer: No
Spent Lead Acid Battery Exporter: No
Current Record: No
Non Storage Recycler Activity: Not reported
Electronic Manifest Broker: Not reported

Receive Date: 1998-02-27 00:00:00.0
Handler Name: SUPERVALU INC
Federal Waste Generator Description: Conditionally Exempt Small Quantity Generator
State District Owner: WA
Large Quantity Handler of Universal Waste: No
Recognized Trader Importer: No
Recognized Trader Exporter: No
Spent Lead Acid Battery Importer: No
Spent Lead Acid Battery Exporter: No
Current Record: No
Non Storage Recycler Activity: Not reported
Electronic Manifest Broker: Not reported

Receive Date: 1999-02-22 00:00:00.0
Handler Name: SUPERVALU INC
Federal Waste Generator Description: Conditionally Exempt Small Quantity Generator
State District Owner: WA
Large Quantity Handler of Universal Waste: No
Recognized Trader Importer: No
Recognized Trader Exporter: No
Spent Lead Acid Battery Importer: No
Spent Lead Acid Battery Exporter: No
Current Record: No
Non Storage Recycler Activity: Not reported
Electronic Manifest Broker: Not reported

Receive Date: 2000-02-29 00:00:00.0
Handler Name: SUPERVALU INC
Federal Waste Generator Description: Conditionally Exempt Small Quantity Generator
State District Owner: WA
Large Quantity Handler of Universal Waste: No
Recognized Trader Importer: No
Recognized Trader Exporter: No
Spent Lead Acid Battery Importer: No
Spent Lead Acid Battery Exporter: No
Current Record: No
Non Storage Recycler Activity: Not reported
Electronic Manifest Broker: Not reported

Receive Date: 2001-02-15 00:00:00.0
Handler Name: SUPERVALU INC
Federal Waste Generator Description: Conditionally Exempt Small Quantity Generator
State District Owner: WA
Large Quantity Handler of Universal Waste: No
Recognized Trader Importer: No

Map ID
Direction
Distance
Elevation

MAP FINDINGS

Site

Database(s)

EDR ID Number
EPA ID Number

SUPERVALU INC (Continued)

1004793913

Recognized Trader Exporter:	No
Spent Lead Acid Battery Importer:	No
Spent Lead Acid Battery Exporter:	No
Current Record:	No
Non Storage Recycler Activity:	Not reported
Electronic Manifest Broker:	Not reported
Receive Date:	2002-01-25 00:00:00.0
Handler Name:	SUPERVALU INC
Federal Waste Generator Description:	Conditionally Exempt Small Quantity Generator
State District Owner:	WA
Large Quantity Handler of Universal Waste:	No
Recognized Trader Importer:	No
Recognized Trader Exporter:	No
Spent Lead Acid Battery Importer:	No
Spent Lead Acid Battery Exporter:	No
Current Record:	No
Non Storage Recycler Activity:	Not reported
Electronic Manifest Broker:	Not reported
Receive Date:	2003-02-05 00:00:00.0
Handler Name:	SUPERVALU INC
Federal Waste Generator Description:	Conditionally Exempt Small Quantity Generator
State District Owner:	WA
Large Quantity Handler of Universal Waste:	No
Recognized Trader Importer:	No
Recognized Trader Exporter:	No
Spent Lead Acid Battery Importer:	No
Spent Lead Acid Battery Exporter:	No
Current Record:	No
Non Storage Recycler Activity:	Not reported
Electronic Manifest Broker:	Not reported
Receive Date:	2004-02-23 00:00:00.0
Handler Name:	SUPERVALU INC
Federal Waste Generator Description:	Conditionally Exempt Small Quantity Generator
State District Owner:	WA
Large Quantity Handler of Universal Waste:	No
Recognized Trader Importer:	No
Recognized Trader Exporter:	No
Spent Lead Acid Battery Importer:	No
Spent Lead Acid Battery Exporter:	No
Current Record:	No
Non Storage Recycler Activity:	Not reported
Electronic Manifest Broker:	Not reported
Receive Date:	2005-02-08 00:00:00.0
Handler Name:	SUPERVALU INC
Federal Waste Generator Description:	Conditionally Exempt Small Quantity Generator
State District Owner:	WA
Large Quantity Handler of Universal Waste:	No
Recognized Trader Importer:	No
Recognized Trader Exporter:	No
Spent Lead Acid Battery Importer:	No
Spent Lead Acid Battery Exporter:	No
Current Record:	No
Non Storage Recycler Activity:	Not reported

Map ID
Direction
Distance
Elevation

MAP FINDINGS

Site

Database(s)

EDR ID Number
EPA ID Number

SUPERVALU INC (Continued)

1004793913

Electronic Manifest Broker:	Not reported
Receive Date:	2006-01-04 00:00:00.0
Handler Name:	SUPERVALU INC
Federal Waste Generator Description:	Conditionally Exempt Small Quantity Generator
State District Owner:	WA
Large Quantity Handler of Universal Waste:	No
Recognized Trader Importer:	No
Recognized Trader Exporter:	No
Spent Lead Acid Battery Importer:	No
Spent Lead Acid Battery Exporter:	No
Current Record:	No
Non Storage Recycler Activity:	Not reported
Electronic Manifest Broker:	Not reported
Receive Date:	2007-01-03 00:00:00.0
Handler Name:	SUPERVALU INC
Federal Waste Generator Description:	Conditionally Exempt Small Quantity Generator
State District Owner:	WA
Large Quantity Handler of Universal Waste:	No
Recognized Trader Importer:	No
Recognized Trader Exporter:	No
Spent Lead Acid Battery Importer:	No
Spent Lead Acid Battery Exporter:	No
Current Record:	No
Non Storage Recycler Activity:	Not reported
Electronic Manifest Broker:	Not reported
Receive Date:	2007-08-02 00:00:00.0
Handler Name:	SUPERVALU INC
Federal Waste Generator Description:	Conditionally Exempt Small Quantity Generator
State District Owner:	WA
Large Quantity Handler of Universal Waste:	No
Recognized Trader Importer:	No
Recognized Trader Exporter:	No
Spent Lead Acid Battery Importer:	No
Spent Lead Acid Battery Exporter:	No
Current Record:	No
Non Storage Recycler Activity:	Not reported
Electronic Manifest Broker:	Not reported
Receive Date:	2008-01-03 00:00:00.0
Handler Name:	SUPERVALU INC
Federal Waste Generator Description:	Conditionally Exempt Small Quantity Generator
State District Owner:	WA
Large Quantity Handler of Universal Waste:	No
Recognized Trader Importer:	No
Recognized Trader Exporter:	No
Spent Lead Acid Battery Importer:	No
Spent Lead Acid Battery Exporter:	No
Current Record:	No
Non Storage Recycler Activity:	Not reported
Electronic Manifest Broker:	Not reported
Receive Date:	2009-01-09 00:00:00.0
Handler Name:	SUPERVALU INC
Federal Waste Generator Description:	Conditionally Exempt Small Quantity Generator

Map ID
Direction
Distance
Elevation

MAP FINDINGS

Site

Database(s)

EDR ID Number
EPA ID Number

SUPERVALU INC (Continued)

1004793913

State District Owner:	WA
Large Quantity Handler of Universal Waste:	No
Recognized Trader Importer:	No
Recognized Trader Exporter:	No
Spent Lead Acid Battery Importer:	No
Spent Lead Acid Battery Exporter:	No
Current Record:	No
Non Storage Recycler Activity:	Not reported
Electronic Manifest Broker:	Not reported
Receive Date:	2010-02-16 00:00:00.0
Handler Name:	SUPERVALU INC
Federal Waste Generator Description:	Conditionally Exempt Small Quantity Generator
State District Owner:	WA
Large Quantity Handler of Universal Waste:	No
Recognized Trader Importer:	No
Recognized Trader Exporter:	No
Spent Lead Acid Battery Importer:	No
Spent Lead Acid Battery Exporter:	No
Current Record:	No
Non Storage Recycler Activity:	Not reported
Electronic Manifest Broker:	Not reported
Receive Date:	2011-01-14 00:00:00.0
Handler Name:	SUPERVALU INC
Federal Waste Generator Description:	Conditionally Exempt Small Quantity Generator
State District Owner:	WA
Large Quantity Handler of Universal Waste:	No
Recognized Trader Importer:	No
Recognized Trader Exporter:	No
Spent Lead Acid Battery Importer:	No
Spent Lead Acid Battery Exporter:	No
Current Record:	No
Non Storage Recycler Activity:	Not reported
Electronic Manifest Broker:	Not reported
Receive Date:	2012-02-10 00:00:00.0
Handler Name:	SUPERVALU INC
Federal Waste Generator Description:	Conditionally Exempt Small Quantity Generator
State District Owner:	WA
Large Quantity Handler of Universal Waste:	No
Recognized Trader Importer:	No
Recognized Trader Exporter:	No
Spent Lead Acid Battery Importer:	No
Spent Lead Acid Battery Exporter:	No
Current Record:	No
Non Storage Recycler Activity:	Not reported
Electronic Manifest Broker:	Not reported
Receive Date:	2013-01-24 00:00:00.0
Handler Name:	SUPERVALU INC
Federal Waste Generator Description:	Conditionally Exempt Small Quantity Generator
State District Owner:	WA
Large Quantity Handler of Universal Waste:	No
Recognized Trader Importer:	No
Recognized Trader Exporter:	No
Spent Lead Acid Battery Importer:	No

Map ID
Direction
Distance
Elevation

MAP FINDINGS

Site

Database(s)

EDR ID Number
EPA ID Number

SUPERVALU INC (Continued)

1004793913

Spent Lead Acid Battery Exporter:	No
Current Record:	No
Non Storage Recycler Activity:	Not reported
Electronic Manifest Broker:	Not reported
Receive Date:	2014-01-28 00:00:00.0
Handler Name:	SUPERVALU INC
Federal Waste Generator Description:	Conditionally Exempt Small Quantity Generator
State District Owner:	WA
Large Quantity Handler of Universal Waste:	No
Recognized Trader Importer:	No
Recognized Trader Exporter:	No
Spent Lead Acid Battery Importer:	No
Spent Lead Acid Battery Exporter:	No
Current Record:	No
Non Storage Recycler Activity:	Not reported
Electronic Manifest Broker:	Not reported
Receive Date:	2015-02-13 00:00:00.0
Handler Name:	SUPERVALU INC
Federal Waste Generator Description:	Conditionally Exempt Small Quantity Generator
State District Owner:	WA
Large Quantity Handler of Universal Waste:	No
Recognized Trader Importer:	No
Recognized Trader Exporter:	No
Spent Lead Acid Battery Importer:	No
Spent Lead Acid Battery Exporter:	No
Current Record:	No
Non Storage Recycler Activity:	Not reported
Electronic Manifest Broker:	Not reported
Receive Date:	2016-02-26 00:00:00.0
Handler Name:	SUPERVALU INC
Federal Waste Generator Description:	Conditionally Exempt Small Quantity Generator
State District Owner:	WA
Large Quantity Handler of Universal Waste:	No
Recognized Trader Importer:	No
Recognized Trader Exporter:	No
Spent Lead Acid Battery Importer:	No
Spent Lead Acid Battery Exporter:	No
Current Record:	No
Non Storage Recycler Activity:	Not reported
Electronic Manifest Broker:	Not reported
Receive Date:	2017-03-28 00:00:00.0
Handler Name:	SUPERVALU INC
Federal Waste Generator Description:	Not a generator, verified
State District Owner:	WA
Large Quantity Handler of Universal Waste:	No
Recognized Trader Importer:	No
Recognized Trader Exporter:	No
Spent Lead Acid Battery Importer:	No
Spent Lead Acid Battery Exporter:	No
Current Record:	No
Non Storage Recycler Activity:	Not reported
Electronic Manifest Broker:	Not reported

Map ID
Direction
Distance
Elevation

MAP FINDINGS

Site

Database(s)

EDR ID Number
EPA ID Number

SUPERVALU INC (Continued)

1004793913

Receive Date: 2018-03-15 00:00:00.0
Handler Name: SUPERVALU INC
Federal Waste Generator Description: Conditionally Exempt Small Quantity Generator
State District Owner: WA
Large Quantity Handler of Universal Waste: No
Recognized Trader Importer: No
Recognized Trader Exporter: No
Spent Lead Acid Battery Importer: No
Spent Lead Acid Battery Exporter: No
Current Record: No
Non Storage Recycler Activity: Not reported
Electronic Manifest Broker: Not reported

Receive Date: 2019-03-01 00:00:00.0
Handler Name: SUPERVALU INC
Federal Waste Generator Description: Not a generator, verified
State District Owner: WA
Large Quantity Handler of Universal Waste: No
Recognized Trader Importer: No
Recognized Trader Exporter: No
Spent Lead Acid Battery Importer: No
Spent Lead Acid Battery Exporter: No
Current Record: Yes
Non Storage Recycler Activity: Not reported
Electronic Manifest Broker: Not reported

Receive Date: 1990-12-31 00:00:00.0
Handler Name: SUPER VALU STORES INC DBA WEST
Federal Waste Generator Description: Large Quantity Generator
State District Owner: Not reported
Large Quantity Handler of Universal Waste: No
Recognized Trader Importer: No
Recognized Trader Exporter: No
Spent Lead Acid Battery Importer: No
Spent Lead Acid Battery Exporter: No
Current Record: No
Non Storage Recycler Activity: Not reported
Electronic Manifest Broker: Not reported

Receive Date: 1993-09-01 00:00:00.0
Handler Name: SUPER VALU STORES INC DBA WEST
Federal Waste Generator Description: Large Quantity Generator
State District Owner: Not reported
Large Quantity Handler of Universal Waste: No
Recognized Trader Importer: No
Recognized Trader Exporter: No
Spent Lead Acid Battery Importer: No
Spent Lead Acid Battery Exporter: No
Current Record: No
Non Storage Recycler Activity: Not reported
Electronic Manifest Broker: Not reported

Receive Date: 1994-03-31 00:00:00.0
Handler Name: SUPERVALU/WEST COAST GROCERY
Federal Waste Generator Description: Large Quantity Generator
State District Owner: Not reported
Large Quantity Handler of Universal Waste: No

Map ID
Direction
Distance
Elevation

MAP FINDINGS

Site

Database(s)

EDR ID Number
EPA ID Number

SUPERVALU INC (Continued)

1004793913

Recognized Trader Importer:	No
Recognized Trader Exporter:	No
Spent Lead Acid Battery Importer:	No
Spent Lead Acid Battery Exporter:	No
Current Record:	No
Non Storage Recycler Activity:	Not reported
Electronic Manifest Broker:	Not reported
Receive Date:	1996-03-01 00:00:00.0
Handler Name:	SUPERVALU INC
Federal Waste Generator Description:	Large Quantity Generator
State District Owner:	Not reported
Large Quantity Handler of Universal Waste:	No
Recognized Trader Importer:	No
Recognized Trader Exporter:	No
Spent Lead Acid Battery Importer:	No
Spent Lead Acid Battery Exporter:	No
Current Record:	No
Non Storage Recycler Activity:	Not reported
Electronic Manifest Broker:	Not reported
Receive Date:	2003-12-31 00:00:00.0
Handler Name:	SUPERVALU INC
Federal Waste Generator Description:	Not a generator, verified
State District Owner:	WA
Large Quantity Handler of Universal Waste:	No
Recognized Trader Importer:	No
Recognized Trader Exporter:	No
Spent Lead Acid Battery Importer:	No
Spent Lead Acid Battery Exporter:	No
Current Record:	No
Non Storage Recycler Activity:	Not reported
Electronic Manifest Broker:	Not reported
Receive Date:	2005-12-31 00:00:00.0
Handler Name:	SUPERVALU INC
Federal Waste Generator Description:	Not a generator, verified
State District Owner:	WA
Large Quantity Handler of Universal Waste:	No
Recognized Trader Importer:	No
Recognized Trader Exporter:	No
Spent Lead Acid Battery Importer:	No
Spent Lead Acid Battery Exporter:	No
Current Record:	No
Non Storage Recycler Activity:	Not reported
Electronic Manifest Broker:	Not reported
Receive Date:	2007-12-31 00:00:00.0
Handler Name:	SUPERVALU INC
Federal Waste Generator Description:	Not a generator, verified
State District Owner:	WA
Large Quantity Handler of Universal Waste:	Yes
Recognized Trader Importer:	No
Recognized Trader Exporter:	No
Spent Lead Acid Battery Importer:	No
Spent Lead Acid Battery Exporter:	No
Current Record:	No

Map ID
Direction
Distance
Elevation

MAP FINDINGS

Site

Database(s)

EDR ID Number
EPA ID Number

SUPERVALU INC (Continued)

1004793913

Non Storage Recycler Activity: Not reported
Electronic Manifest Broker: Not reported

List of NAICS Codes and Descriptions:

NAICS Code: 42241
NAICS Description: GENERAL LINE GROCERY WHOLESALERS

NAICS Code: 42441
NAICS Description: GENERAL LINE GROCERY MERCHANT WHOLESALERS

NAICS Code: 424410
NAICS Description: GENERAL LINE GROCERY MERCHANT WHOLESALERS

NAICS Code: 811111
NAICS Description: GENERAL AUTOMOTIVE REPAIR

Facility Has Received Notices of Violation:

No Violations Found:

Evaluation Action Summary:

No Evaluations Found:

FINDS:

Registry ID: 110000843507

Click Here:

Environmental Interest/Information System:

Washington Facility / Site Identification System (WA-FSIS) provides a means to query and display data maintained by the Washington Department of Ecology. This system contains key information for each facility/site that is currently, or has been, of interest to the Air Quality, Dam Safety, Hazardous Waste, Toxics Cleanup, and Water Quality Programs.

RCRAInfo is a national information system that supports the Resource Conservation and Recovery Act (RCRA) program through the tracking of events and activities related to facilities that generate, transport, and treat, store, or dispose of hazardous waste. RCRAInfo allows RCRA program staff to track the notification, permit, compliance, and corrective action activities required under RCRA.

HAZARDOUS WASTE BIENNIAL REPORTER

ICIS (Integrated Compliance Information System) is the Integrated Compliance Information System and provides a database that, when complete, will contain integrated Enforcement and Compliance information across most of EPA's programs. The vision for ICIS is to replace EPA's independent databases that contain Enforcement data with a single repository for that information. Currently, ICIS contains all Federal Administrative and Judicial enforcement actions. This information is maintained in ICIS by EPA in the Regional offices and it Headquarters. A future release of ICIS will replace the Permit Compliance System (PCS) which supports the NPDES and will integrate that information with Federal actions already in the system. ICIS also has the capability to track other activities occurring in the Region

Map ID
Direction
Distance
Elevation

MAP FINDINGS

Site

Database(s)

EDR ID Number
EPA ID Number

SUPERVALU INC (Continued)

1004793913

that support Compliance and Enforcement programs. These include; Incident Tracking, Compliance Assistance, and Compliance Monitoring.

[Click this hyperlink](#) while viewing on your computer to access additional FINDS: detail in the EDR Site Report.

ECHO:

Envid: 1004793913
Registry ID: 110000843507
DFR URL: <http://echo.epa.gov/detailed-facility-report?fid=110000843507>
Name: SUPERVALU INC
Address: 490 E 19TH ST
City,State,Zip: TACOMA, WA 98421

WA MANIFEST:

Name: SUPERVALU INC
Address: 490 E 19TH ST
City,State,Zip: TACOMA, WA 98421
Facility Address 2: Not reported
Facility ID: 34146274
EPA ID: WAD988469201
NAICS: 424410
State Waste Code Desc: Not reported
Federal Waste Code Desc: Not reported
Form Comm: Not reported
Data Year: 2017
Permit by Rule: False
Mailing Address 2: Not reported
Treatment by Generator: False
Mixed Radioactive Waste: False
Importer of Hazardous Waste: False
Immediate Recycler: False
Treatment/Storage/Disposal/Recycling Facility: False
Generator of Dangerous Fuel Waste: False
Generator Marketing to Burner: False
Other Marketers (i.e., blender, distributor, etc.): False
Utility Boiler Burner: False
Industry Boiler Burner: False
Industrial Furnace: False
Smelter Defferal: False
Universal Waste: Not reported
Off-Specification: Not reported
LN Address 2: Not reported
Tax Reg #: 601521092
Business Type: Not reported
Mail Name: Not reported
Mailing Address: 1525 E. D STREET
Mailing City,State,Zip: TACOMA, WA 98421
Legal Organization Name: Supervalu
Legal Organization Type: Private
Legal Contact: Not reported
Legal Address: 11840 VALLEY VIEW RD
Legal Address 2: Not reported
Legal City,State,Zip: EDEN PRAIRIE, MN 55344
Legal Phone Number: (612)828-4000
Legal Effective Date: 07/23/1996
Land Organization Name: Supervalu

Map ID
Direction
Distance
Elevation

MAP FINDINGS

Site

Database(s)

EDR ID Number
EPA ID Number

SUPERVALU INC (Continued)

1004793913

Land Organization Type:	Private
Land Contact:	Not reported
Land Address:	11840 VALLEY VIEW RD
Land City,State,Zip:	EDEN PRAIRIE, MN 55344
Land Phone Number:	(612)828-4000
Operator Organization Name:	Supervalu
Operator Organization Type:	Private
Operator:	Not reported
Operator Address:	11840 VALLEY VIEW RD
Operator Address 2:	Not reported
Operator City,State,Zip:	EDEN PRAIRIE, MN 55344
Operator Phone Number:	(612)828-4000
Operator Effective Date:	07/23/1996
Site Contact:	Not reported
Site Contact Address:	Not reported
Contact City,State,Zip:	Not reported
Site Contact Phone Number:	Not reported
Site Contact Email:	Not reported
Gen Status Code:	XQG
Monthly Generation:	False
Batch Generation:	False
One Time Generation:	False
Transport Own Waste:	False
Tranports Other Waste:	False
Recycler Onsite:	False
Transfer Facility:	False
Other Exemption:	Not reported
UW Battery Gen:	False
Used Oil Transporter:	False
Used Oil Transfer Facility:	False
Used Oil Processor:	False
Used Oil Refiner:	False
Used Oil Fuel Marketer Directs Shipments:	False
Used Oil Fuel Marketer Meets Specs:	False
Site Contact Address 2:	Not reported
Name:	SUPERVALU INC
Address:	490 E 19TH ST
City,State,Zip:	TACOMA, WA 98421
Facility Address 2:	Not reported
Facility ID:	34146274
EPA ID:	WAD988469201
NAICS:	424410
State Waste Code Desc:	Not reported
Federal Waste Code Desc:	D001,D002
Form Comm:	Not reported
Data Year:	2017
Permit by Rule:	False
Mailing Address 2:	Not reported
Treatment by Generator:	False
Mixed Radioactive Waste:	False
Importer of Hazardous Waste:	False
Immediate Recycler:	False
Treatment/Storage/Disposal/Recycling Facility:	False
Generator of Dangerous Fuel Waste:	False
Generator Marketing to Burner:	False
Other Marketers (i.e., blender, distributor, etc.):	False

Map ID
Direction
Distance
Elevation

MAP FINDINGS

Site

Database(s)

EDR ID Number
EPA ID Number

SUPERVALU INC (Continued)

1004793913

Utility Boiler Burner:	False
Industry Boiler Burner:	False
Industrial Furnace:	False
Smelter Defferal:	False
Universal Waste:	Not reported
Off-Specification:	Not reported
LN Address 2:	Not reported
Tax Reg #:	601521092
Business Type:	wholesale grocer
Mail Name:	Supervalu Inc
Mailing Address:	1525 E. D STREET
Mailing City,State,Zip:	TACOMA, WA 98421
Legal Organization Name:	Supervalu
Legal Organization Type:	Private
Legal Contact:	Not reported
Legal Address:	11840 VALLEY VIEW RD
Legal Address 2:	Not reported
Legal City,State,Zip:	EDEN PRAIRIE, MN 55344-3643
Legal Phone Number:	(612)828-4000
Legal Effective Date:	07/23/1996
Land Organization Name:	Supervalu
Land Organization Type:	Private
Land Contact:	Not reported
Land Address:	11840 VALLEY VIEW RD
Land City,State,Zip:	EDEN PRAIRIE, MN 55344-3643
Land Phone Number:	(612)828-4000
Operator Organization Name:	Supervalu
Operator Organization Type:	Private
Operator:	Not reported
Operator Address:	11840 VALLEY VIEW RD
Operator Address 2:	Not reported
Operator City,State,Zip:	EDEN PRAIRIE, MN 55344-3643
Operator Phone Number:	(612)828-4000
Operator Effective Date:	07/23/1996
Site Contact:	Mike Blancarte
Site Contact Address:	1525 E. D Street
Contact City,State,Zip:	TACOMA, WA 98421-1501
Site Contact Phone Number:	(253)404-4194
Site Contact Email:	mike.blancarte@supervalu.com
Gen Status Code:	SQG
Monthly Generation:	False
Batch Generation:	True
One Time Generation:	False
Transport Own Waste:	False
Tranports Other Waste:	False
Recycler Onsite:	False
Transfer Facility:	False
Other Exemption:	Not reported
UW Battery Gen:	False
Used Oil Transporter:	False
Used Oil Transfer Facility:	False
Used Oil Processor:	False
Used Oil Refiner:	False
Used Oil Fuel Marketer Directs Shipments:	False
Used Oil Fuel Marketer Meets Specs:	False
Site Contact Address 2:	Not reported

Map ID
Direction
Distance
Elevation

MAP FINDINGS

Site

Database(s)

EDR ID Number
EPA ID Number

SUPERVALU INC (Continued)

1004793913

Name:	SUPERVALU INC
Address:	490 E 19TH ST
City,State,Zip:	TACOMA, WA 98421
Facility Address 2:	Not reported
Facility ID:	34146274
EPA ID:	WAD988469201
NAICS:	424410
State Waste Code Desc:	Not reported
Federal Waste Code Desc:	Not reported
Form Comm:	Not reported
Data Year:	2016
Permit by Rule:	False
Mailing Address 2:	Not reported
Treatment by Generator:	False
Mixed Radioactive Waste:	False
Importer of Hazardous Waste:	False
Immediate Recycler:	False
Treatment/Storage/Disposal/Recycling Facility:	False
Generator of Dangerous Fuel Waste:	False
Generator Marketing to Burner:	False
Other Marketers (i.e., blender, distributor, etc.):	False
Utility Boiler Burner:	False
Industry Boiler Burner:	False
Industrial Furnace:	False
Smelter Defferal:	False
Universal Waste:	Not reported
Off-Specification:	Not reported
LN Address 2:	Not reported
Tax Reg #:	601521092
Business Type:	wholesale grocer
Mail Name:	Supervalu Inc
Mailing Address:	1525 E. D STREET
Mailing City,State,Zip:	TACOMA, WA 98421
Legal Organization Name:	Supervalu
Legal Organization Type:	Private
Legal Contact:	Not reported
Legal Address:	11840 VALLEY VIEW RD
Legal Address 2:	Not reported
Legal City,State,Zip:	EDEN PRAIRIE, MN 55344-3643
Legal Phone Number:	(612)828-4000
Legal Effective Date:	07/23/1996
Land Organization Name:	Supervalu
Land Organization Type:	Private
Land Contact:	Not reported
Land Address:	11840 VALLEY VIEW RD
Land City,State,Zip:	EDEN PRAIRIE, MN 55344-3643
Land Phone Number:	(612)828-4000
Operator Organization Name:	Supervalu
Operator Organization Type:	Private
Operator:	Not reported
Operator Address:	11840 VALLEY VIEW RD
Operator Address 2:	Not reported
Operator City,State,Zip:	EDEN PRAIRIE, MN 55344-3643
Operator Phone Number:	(612)828-4000
Operator Effective Date:	07/23/1996
Site Contact:	Mike Blancarte
Site Contact Address:	1525 E. D Street

Map ID
Direction
Distance
Elevation

MAP FINDINGS

Site

Database(s)

EDR ID Number
EPA ID Number

SUPERVALU INC (Continued)

1004793913

Contact City,State,Zip:	TACOMA, WA 98421-1501
Site Contact Phone Number:	(253)404-4194
Site Contact Email:	mike.blancarte@supervalu.com
Gen Status Code:	XQG
Monthly Generation:	False
Batch Generation:	False
One Time Generation:	False
Transport Own Waste:	False
Tranports Other Waste:	False
Recycler Onsite:	False
Transfer Facility:	False
Other Exemption:	Not reported
UW Battery Gen:	False
Used Oil Transporter:	False
Used Oil Transfer Facility:	False
Used Oil Processor:	False
Used Oil Refiner:	False
Used Oil Fuel Marketer Directs Shipments:	False
Used Oil Fuel Marketer Meets Specs:	False
Site Contact Address 2:	Not reported
Name:	SUPERVALU INC
Address:	490 E 19TH ST
City,State,Zip:	TACOMA, WA 98421
Facility Address 2:	Not reported
Facility ID:	34146274
EPA ID:	WAD988469201
NAICS:	424410
State Waste Code Desc:	Not reported
Federal Waste Code Desc:	F003,D035,D039,D008,F001
Form Comm:	Not reported
Data Year:	2015
Permit by Rule:	False
Mailing Address 2:	Not reported
Treatment by Generator:	False
Mixed Radioactive Waste:	False
Importer of Hazardous Waste:	False
Immediate Recycler:	False
Treatment/Storage/Disposal/Recycling Facility:	False
Generator of Dangerous Fuel Waste:	False
Generator Marketing to Burner:	False
Other Marketers (i.e., blender, distributor, etc.):	False
Utility Boiler Burner:	False
Industry Boiler Burner:	False
Industrial Furnace:	False
Smelter Defferal:	False
Universal Waste:	Batteries - Accumulate, Lamps - Accumulate
Off-Specification:	Not reported
LN Address 2:	Not reported
Tax Reg #:	601521092
Business Type:	wholesale grocer
Mail Name:	Supervalu Inc
Mailing Address:	1525 E. D STREET
Mailing City,State,Zip:	TACOMA, WA 98421
Legal Organization Name:	Supervalu
Legal Organization Type:	Private
Legal Contact:	Not reported

Map ID
Direction
Distance
Elevation

MAP FINDINGS

Site

Database(s)

EDR ID Number
EPA ID Number

SUPERVALU INC (Continued)

1004793913

Legal Address:	11840 VALLEY VIEW RD
Legal Address 2:	Not reported
Legal City,State,Zip:	EDEN PRAIRIE, MN 55344-3643
Legal Phone Number:	(612)828-4000
Legal Effective Date:	07/23/1996
Land Organization Name:	Supervalu
Land Organization Type:	Private
Land Contact:	Not reported
Land Address:	11840 VALLEY VIEW RD
Land City,State,Zip:	EDEN PRAIRIE, MN 55344-3643
Land Phone Number:	(612)828-4000
Operator Organization Name:	Supervalu
Operator Organization Type:	Private
Operator:	Not reported
Operator Address:	11840 VALLEY VIEW RD
Operator Address 2:	Not reported
Operator City,State,Zip:	EDEN PRAIRIE, MN 55344-3643
Operator Phone Number:	(612)828-4000
Operator Effective Date:	07/23/1996
Site Contact:	Mike Blancarte
Site Contact Address:	1525 E. D Street
Contact City,State,Zip:	TACOMA, WA 98421-1501
Site Contact Phone Number:	(253)404-4194
Site Contact Email:	mike.blancarte@supervalu.com
Gen Status Code:	SQG
Monthly Generation:	True
Batch Generation:	False
One Time Generation:	False
Transport Own Waste:	False
Tranports Other Waste:	False
Recycler Onsite:	False
Transfer Facility:	False
Other Exemption:	Not reported
UW Battery Gen:	False
Used Oil Transporter:	False
Used Oil Transfer Facility:	False
Used Oil Processor:	False
Used Oil Refiner:	False
Used Oil Fuel Marketer Directs Shipments:	False
Used Oil Fuel Marketer Meets Specs:	False
Site Contact Address 2:	Not reported
Name:	SUPERVALU INC
Address:	490 E 19TH ST
City,State,Zip:	TACOMA, WA 98421
Facility Address 2:	Not reported
Facility ID:	34146274
EPA ID:	WAD988469201
NAICS:	424410
State Waste Code Desc:	Not reported
Federal Waste Code Desc:	F003,D035,D039,D008,F001
Form Comm:	Not reported
Data Year:	2014
Permit by Rule:	False
Mailing Address 2:	Not reported
Treatment by Generator:	False
Mixed Radioactive Waste:	False

Map ID
Direction
Distance
Elevation

MAP FINDINGS

Site

Database(s)

EDR ID Number
EPA ID Number

SUPERVALU INC (Continued)

1004793913

Importer of Hazardous Waste:	False
Immediate Recycler:	False
Treatment/Storage/Disposal/Recycling Facility:	False
Generator of Dangerous Fuel Waste:	False
Generator Marketing to Burner:	False
Other Marketers (i.e., blender, distributor, etc.):	False
Utility Boiler Burner:	False
Industry Boiler Burner:	False
Industrial Furnace:	False
Smelter Defferal:	False
Universal Waste:	Batteries - Accumulate
Off-Specification:	Not reported
LN Address 2:	Not reported
Tax Reg #:	601521092
Business Type:	wholesale grocer
Mail Name:	Supervalu Inc
Mailing Address:	1525 E. D STREET
Mailing City,State,Zip:	TACOMA, WA 98421
Legal Organization Name:	Supervalu
Legal Organization Type:	Private
Legal Contact:	Not reported
Legal Address:	11840 VALLEY VIEW RD
Legal Address 2:	Not reported
Legal City,State,Zip:	EDEN PRAIRIE, MN 55344-3643
Legal Phone Number:	(612)828-4000
Legal Effective Date:	07/23/1996
Land Organization Name:	Supervalu
Land Organization Type:	Private
Land Contact:	Not reported
Land Address:	11840 VALLEY VIEW RD
Land City,State,Zip:	EDEN PRAIRIE, MN 55344-3643
Land Phone Number:	(612)828-4000
Operator Organization Name:	Supervalu
Operator Organization Type:	Private
Operator:	Not reported
Operator Address:	11840 VALLEY VIEW RD
Operator Address 2:	Not reported
Operator City,State,Zip:	EDEN PRAIRIE, MN 55344-3643
Operator Phone Number:	(612)828-4000
Operator Effective Date:	07/23/1996
Site Contact:	Mike Blancarte
Site Contact Address:	1525 E. D Street
Contact City,State,Zip:	TACOMA, WA 98421-1501
Site Contact Phone Number:	(253)404-4194
Site Contact Email:	mike.blancarte@supervalu.com
Gen Status Code:	SQG
Monthly Generation:	True
Batch Generation:	False
One Time Generation:	False
Transport Own Waste:	False
Tranports Other Waste:	False
Recycler Onsite:	False
Transfer Facility:	False
Other Exemption:	Not reported
UW Battery Gen:	False
Used Oil Transporter:	False
Used Oil Transfer Facility:	False

Map ID
Direction
Distance
Elevation

MAP FINDINGS

Site

Database(s)

EDR ID Number
EPA ID Number

SUPERVALU INC (Continued)

1004793913

Used Oil Processor:	False
Used Oil Refiner:	False
Used Oil Fuel Marketer Directs Shipments:	False
Used Oil Fuel Marketer Meets Specs:	False
Site Contact Address 2:	Not reported
Name:	SUPERVALU INC
Address:	490 E 19TH ST
City,State,Zip:	TACOMA, WA 98421
Facility Address 2:	Not reported
Facility ID:	34146274
EPA ID:	WAD988469201
NAICS:	424410
State Waste Code Desc:	Not reported
Federal Waste Code Desc:	F003, F500, D18, D035, D039, D008, F001
Form Comm:	Not reported
Data Year:	2013
Permit by Rule:	False
Mailing Address 2:	Not reported
Treatment by Generator:	False
Mixed Radioactive Waste:	False
Importer of Hazardous Waste:	False
Immediate Recycler:	False
Treatment/Storage/Disposal/Recycling Facility:	False
Generator of Dangerous Fuel Waste:	False
Generator Marketing to Burner:	False
Other Marketers (i.e., blender, distributor, etc.):	False
Utility Boiler Burner:	False
Industry Boiler Burner:	False
Industrial Furnace:	False
Smelter Defferal:	False
Universal Waste:	Not reported
Off-Specification:	Not reported
LN Address 2:	Not reported
Tax Reg #:	601521092
Business Type:	wholesale grocer
Mail Name:	Supervalu Inc
Mailing Address:	1525 E. D STREET
Mailing City,State,Zip:	TACOMA, WA 98421
Legal Organization Name:	Supervalu
Legal Organization Type:	Private
Legal Contact:	Not reported
Legal Address:	11840 VALLEY VIEW RD
Legal Address 2:	Not reported
Legal City,State,Zip:	EDEN PRAIRIE, MN 55344-3643
Legal Phone Number:	(612)828-4000
Legal Effective Date:	07/23/1996
Land Organization Name:	Supervalu
Land Organization Type:	Private
Land Contact:	Not reported
Land Address:	11840 VALLEY VIEW RD
Land City,State,Zip:	EDEN PRAIRIE, MN 55344-3643
Land Phone Number:	(612)828-4000
Operator Organization Name:	Supervalu
Operator Organization Type:	Private
Operator:	Not reported
Operator Address:	11840 VALLEY VIEW RD

Map ID
Direction
Distance
Elevation

MAP FINDINGS

Site

Database(s)

EDR ID Number
EPA ID Number

SUPERVALU INC (Continued)

1004793913

Operator Address 2:	Not reported
Operator City,State,Zip:	EDEN PRAIRIE, MN 55344-3643
Operator Phone Number:	(612)828-4000
Operator Effective Date:	07/23/1996
Site Contact:	Mike Blancarte
Site Contact Address:	1525 E. D Street
Contact City,State,Zip:	TACOMA, WA 98421-1501
Site Contact Phone Number:	(253)404-4194
Site Contact Email:	mike.blancarte@supervalu.com
Gen Status Code:	SQG
Monthly Generation:	True
Batch Generation:	False
One Time Generation:	False
Transport Own Waste:	False
Tranports Other Waste:	False
Recycler Onsite:	False
Transfer Facility:	False
Other Exemption:	Not reported
UW Battery Gen:	True
Used Oil Transporter:	False
Used Oil Transfer Facility:	False
Used Oil Processor:	False
Used Oil Refiner:	False
Used Oil Fuel Marketer Directs Shipments:	False
Used Oil Fuel Marketer Meets Specs:	False
Site Contact Address 2:	Not reported
Name:	SUPERVALU INC
Address:	490 E 19TH ST
City,State,Zip:	TACOMA, WA 98421
Facility Address 2:	Not reported
Facility ID:	34146274
EPA ID:	WAD988469201
NAICS:	424410
State Waste Code Desc:	Not reported
Federal Waste Code Desc:	Not reported
Form Comm:	Not reported
Data Year:	2012
Permit by Rule:	False
Mailing Address 2:	Not reported
Treatment by Generator:	False
Mixed Radioactive Waste:	False
Importer of Hazardous Waste:	False
Immediate Recycler:	False
Treatment/Storage/Disposal/Recycling Facility:	False
Generator of Dangerous Fuel Waste:	False
Generator Marketing to Burner:	False
Other Marketers (i.e., blender, distributor, etc.):	False
Utility Boiler Burner:	False
Industry Boiler Burner:	False
Industrial Furnace:	False
Smelter Defferal:	False
Universal Waste:	Not reported
Off-Specification:	Not reported
LN Address 2:	Not reported
Tax Reg #:	601521092
Business Type:	wholesale grocer

Map ID
Direction
Distance
Elevation

MAP FINDINGS

Site

Database(s)

EDR ID Number
EPA ID Number

SUPERVALU INC (Continued)

1004793913

Mail Name:	Supervalu Inc
Mailing Address:	1525 E. D STREET
Mailing City,State,Zip:	TACOMA, WA 98421
Legal Organization Name:	Supervalu
Legal Organization Type:	Private
Legal Contact:	Not reported
Legal Address:	11840 VALLEY VIEW RD
Legal Address 2:	Not reported
Legal City,State,Zip:	EDEN PRAIRIE, MN 55344-3643
Legal Phone Number:	(612)828-4000
Legal Effective Date:	07/23/1996
Land Organization Name:	Supervalu
Land Organization Type:	Private
Land Contact:	Not reported
Land Address:	11840 VALLEY VIEW RD
Land City,State,Zip:	EDEN PRAIRIE, MN 55344-3643
Land Phone Number:	(612)828-4000
Operator Organization Name:	Supervalu
Operator Organization Type:	Private
Operator:	Not reported
Operator Address:	11840 VALLEY VIEW RD
Operator Address 2:	Not reported
Operator City,State,Zip:	EDEN PRAIRIE, MN 55344-3643
Operator Phone Number:	(612)828-4000
Operator Effective Date:	07/23/1996
Site Contact:	Mike Blancarte
Site Contact Address:	1525 E. D Street
Contact City,State,Zip:	TACOMA, WA 98421-1501
Site Contact Phone Number:	(253)404-4194
Site Contact Email:	mike.blancarte@supervalu.com
Gen Status Code:	SQG
Monthly Generation:	True
Batch Generation:	False
One Time Generation:	False
Transport Own Waste:	False
Tranports Other Waste:	False
Recycler Onsite:	False
Transfer Facility:	False
Other Exemption:	Not reported
UW Battery Gen:	True
Used Oil Transporter:	False
Used Oil Transfer Facility:	False
Used Oil Processor:	False
Used Oil Refiner:	False
Used Oil Fuel Marketer Directs Shipments:	False
Used Oil Fuel Marketer Meets Specs:	False
Site Contact Address 2:	Not reported
Name:	SUPERVALU INC
Address:	490 E 19TH ST
City,State,Zip:	TACOMA, WA 98421
Facility Address 2:	Not reported
Facility ID:	34146274
EPA ID:	WAD988469201
NAICS:	424410
State Waste Code Desc:	Not reported
Federal Waste Code Desc:	Not reported

Map ID
Direction
Distance
Elevation

MAP FINDINGS

Site

Database(s)

EDR ID Number
EPA ID Number

SUPERVALU INC (Continued)

1004793913

Form Comm:	Not reported
Data Year:	2011
Permit by Rule:	False
Mailing Address 2:	Not reported
Treatment by Generator:	False
Mixed Radioactive Waste:	False
Importer of Hazardous Waste:	False
Immediate Recycler:	False
Treatment/Storage/Disposal/Recycling Facility:	False
Generator of Dangerous Fuel Waste:	False
Generator Marketing to Burner:	False
Other Marketers (i.e., blender, distributor, etc.):	False
Utility Boiler Burner:	False
Industry Boiler Burner:	False
Industrial Furnace:	False
Smelter Defferal:	False
Universal Waste:	Not reported
Off-Specification:	Not reported
LN Address 2:	Not reported
Tax Reg #:	601521092
Business Type:	wholesale grocer
Mail Name:	Supervalu Inc
Mailing Address:	1525 E. D STREET
Mailing City,State,Zip:	TACOMA, WA 98421
Legal Organization Name:	Supervalu
Legal Organization Type:	Private
Legal Contact:	Not reported
Legal Address:	11840 VALLEY VIEW RD
Legal Address 2:	Not reported
Legal City,State,Zip:	EDEN PRAIRIE, MN 55344-3643
Legal Phone Number:	(612)828-4000
Legal Effective Date:	07/23/1996
Land Organization Name:	Supervalu
Land Organization Type:	Private
Land Contact:	Not reported
Land Address:	11840 VALLEY VIEW RD
Land City,State,Zip:	EDEN PRAIRIE, MN 55344-3643
Land Phone Number:	(612)828-4000
Operator Organization Name:	Supervalu
Operator Organization Type:	Private
Operator:	Not reported
Operator Address:	11840 VALLEY VIEW RD
Operator Address 2:	Not reported
Operator City,State,Zip:	EDEN PRAIRIE, MN 55344-3643
Operator Phone Number:	(612)828-4000
Operator Effective Date:	07/23/1996
Site Contact:	Mike Blancarte
Site Contact Address:	1525 E. D Street
Contact City,State,Zip:	TACOMA, WA 98421-1501
Site Contact Phone Number:	(253)404-4194
Site Contact Email:	mike.blancarte@supervalu.com
Gen Status Code:	SQG
Monthly Generation:	True
Batch Generation:	False
One Time Generation:	False
Transport Own Waste:	False
Tranports Other Waste:	False

Map ID
Direction
Distance
Elevation

MAP FINDINGS

Site

Database(s)

EDR ID Number
EPA ID Number

SUPERVALU INC (Continued)

1004793913

Recycler Onsite:	False
Transfer Facility:	False
Other Exemption:	Not reported
UW Battery Gen:	True
Used Oil Transporter:	False
Used Oil Transfer Facility:	False
Used Oil Processor:	False
Used Oil Refiner:	False
Used Oil Fuel Marketer Directs Shipments:	False
Used Oil Fuel Marketer Meets Specs:	False
Site Contact Address 2:	Not reported
Name:	SUPERVALU INC
Address:	490 E 19TH ST
City,State,Zip:	TACOMA, WA 98421
Facility Address 2:	Not reported
Facility ID:	34146274
EPA ID:	WAD988469201
NAICS:	424410
State Waste Code Desc:	Not reported
Federal Waste Code Desc:	Not reported
Form Comm:	Not reported
Data Year:	2010
Permit by Rule:	False
Mailing Address 2:	Not reported
Treatment by Generator:	False
Mixed Radioactive Waste:	False
Importer of Hazardous Waste:	False
Immediate Recycler:	False
Treatment/Storage/Disposal/Recycling Facility:	False
Generator of Dangerous Fuel Waste:	False
Generator Marketing to Burner:	False
Other Marketers (i.e., blender, distributor, etc.):	False
Utility Boiler Burner:	False
Industry Boiler Burner:	False
Industrial Furnace:	False
Smelter Defferal:	False
Universal Waste:	Not reported
Off-Specification:	Not reported
LN Address 2:	Not reported
Tax Reg #:	601521092
Business Type:	wholesale grocer
Mail Name:	Supervalu Inc
Mailing Address:	1525 E. D STREET
Mailing City,State,Zip:	TACOMA, WA 98421
Legal Organization Name:	Supervalu
Legal Organization Type:	Private
Legal Contact:	Not reported
Legal Address:	11840 VALLEY VIEW RD
Legal Address 2:	Not reported
Legal City,State,Zip:	EDEN PRAIRIE, MN 55344-3643
Legal Phone Number:	(612)828-4000
Legal Effective Date:	07/23/1996
Land Organization Name:	Supervalu
Land Organization Type:	Private
Land Contact:	Not reported
Land Address:	11840 VALLEY VIEW RD

Map ID
Direction
Distance
Elevation

MAP FINDINGS

Site

Database(s)

EDR ID Number
EPA ID Number

SUPERVALU INC (Continued)

1004793913

Land City,State,Zip: EDEN PRAIRIE, MN 55344-3643
Land Phone Number: (612)828-4000
Operator Organization Name: Supervalu
Operator Organization Type: Private
Operator: Not reported
Operator Address: 11840 VALLEY VIEW RD
Operator Address 2: Not reported
Operator City,State,Zip: EDEN PRAIRIE, MN 55344-3643
Operator Phone Number: (612)828-4000
Operator Effective Date: 07/23/1996
Site Contact: Mike Blancarte
Site Contact Address: 1525 E. D Street
Contact City,State,Zip: TACOMA, WA 98421-1501
Site Contact Phone Number: (253)404-4194
Site Contact Email: mike.blancarte@supervalu.com
Gen Status Code: SQG
Monthly Generation: True
Batch Generation: False
One Time Generation: False
Transport Own Waste: False
Tranports Other Waste: False
Recycler Onsite: False
Transfer Facility: False
Other Exemption: Not reported
UW Battery Gen: True
Used Oil Transporter: False
Used Oil Transfer Facility: False
Used Oil Processor: False
Used Oil Refiner: False
Used Oil Fuel Marketer Directs Shipments: False
Used Oil Fuel Marketer Meets Specs: False
Site Contact Address 2: Not reported

Name: SUPERVALU INC
Address: 490 E 19TH ST
City,State,Zip: TACOMA, WA 98421
Facility Address 2: Not reported
Facility ID: 34146274
EPA ID: WAD988469201
NAICS: 424410
State Waste Code Desc: Not reported
Federal Waste Code Desc: Not reported
Form Comm: Not reported
Data Year: 2009
Permit by Rule: False
Mailing Address 2: Not reported
Treatment by Generator: False
Mixed Radioactive Waste: False
Importer of Hazardous Waste: False
Immediate Recycler: False
Treatment/Storage/Disposal/Recycling Facility: False
Generator of Dangerous Fuel Waste: False
Generator Marketing to Burner: False
Other Marketers (i.e., blender, distributor, etc.): False
Utility Boiler Burner: False
Industry Boiler Burner: False
Industrial Furnace: False

Map ID
Direction
Distance
Elevation

MAP FINDINGS

Site

Database(s)

EDR ID Number
EPA ID Number

SUPERVALU INC (Continued)

1004793913

Smelter Defferal:	False
Universal Waste:	Not reported
Off-Specification:	Not reported
LN Address 2:	Not reported
Tax Reg #:	601521092
Business Type:	wholesale grocer
Mail Name:	Supervalu Inc
Mailing Address:	1525 E. D STREET
Mailing City,State,Zip:	TACOMA, WA 98421
Legal Organization Name:	Supervalu
Legal Organization Type:	Private
Legal Contact:	Not reported
Legal Address:	11840 VALLEY VIEW RD
Legal Address 2:	Not reported
Legal City,State,Zip:	EDEN PRAIRIE, MN 55344-3643
Legal Phone Number:	(612)828-4000
Legal Effective Date:	07/23/1996
Land Organization Name:	Supervalu
Land Organization Type:	Private
Land Contact:	Not reported
Land Address:	11840 VALLEY VIEW RD
Land City,State,Zip:	EDEN PRAIRIE, MN 55344-3643
Land Phone Number:	(612)828-4000
Operator Organization Name:	Supervalu
Operator Organization Type:	Private
Operator:	Not reported
Operator Address:	11840 VALLEY VIEW RD
Operator Address 2:	Not reported
Operator City,State,Zip:	EDEN PRAIRIE, MN 55344-3643
Operator Phone Number:	(612)828-4000
Operator Effective Date:	07/23/1996
Site Contact:	Mike Blancarte
Site Contact Address:	1525 E. D Street
Contact City,State,Zip:	TACOMA, WA 98421-1501
Site Contact Phone Number:	(253)404-4194
Site Contact Email:	mike.blancarte@supervalu.com
Gen Status Code:	SQG
Monthly Generation:	True
Batch Generation:	False
One Time Generation:	False
Transport Own Waste:	False
Tranports Other Waste:	False
Recycler Onsite:	False
Transfer Facility:	False
Other Exemption:	Not reported
UW Battery Gen:	True
Used Oil Transporter:	False
Used Oil Transfer Facility:	False
Used Oil Processor:	False
Used Oil Refiner:	False
Used Oil Fuel Marketer Directs Shipments:	False
Used Oil Fuel Marketer Meets Specs:	False
Site Contact Address 2:	Not reported

[Click this hyperlink](#) while viewing on your computer to access
1 additional WA MANIFEST: record(s) in the EDR Site Report.

MAP FINDINGS

Map ID
Direction
Distance
Elevation

Site

Database(s)

EDR ID Number
EPA ID Number

AB120 **AIRSPARES**
East **2617 L ST E**
1/4-1/2 **TACOMA, WA 98421**
0.384 mi.
2030 ft. **Site 1 of 2 in cluster AB**

WA LUST **U003604943**
WA UST **N/A**
WA INST CONTROL
WA ALLSITES
WA CSCSL NFA

Relative:
Higher
Actual:
95 ft.

LUST:

Name: AIR SPARES INC
Address: 2617 E L ST
City,State,Zip: TACOMA, WA 98421
Facility ID: 36399481
Lust Status Type: LUST - NFA
Cleanup Site ID: 5946
Cleanup Unit Type: Upland
Process Type: Voluntary Cleanup Program
Cleanup Unit Name: AIR SPARES INC FORMER,AIRSPARES,AIRSPARES UST 502637,FORMER AIR SPARES INC,FREEWAY VIEW,STERLING REFERENCE LABORATORIES

Response Section: Southwest
Release Date: 05/04/1998
Lust Date: 04/19/2008
Region: Southwest
Lust ID: 5738
UST ID: 502637
Contaminant Name: Petroleum-Other
Ground Water: Not reported
Surface Water: Not reported
Soil: Remediated-Above
Sediment: Not reported
Air: Not reported
Bedrock: Not reported
Lat/Long: 47.239597 / -122.41597

Name: AIR SPARES INC
Address: 2617 E L ST
City,State,Zip: TACOMA, WA 98421
Facility ID: 36399481
Lust Status Type: LUST - NFA
Cleanup Site ID: 5946
Cleanup Unit Type: Upland
Process Type: Voluntary Cleanup Program
Cleanup Unit Name: AIR SPARES INC FORMER,AIRSPARES,AIRSPARES UST 502637,FORMER AIR SPARES INC,FREEWAY VIEW,STERLING REFERENCE LABORATORIES

Response Section: Southwest
Release Date: 05/04/1998
Lust Date: 04/19/2008
Region: Southwest
Lust ID: 5738
UST ID: 502637
Contaminant Name: Petroleum Products-Unspecified
Ground Water: Below Cleanup Levels
Surface Water: Not reported
Soil: Not reported
Sediment: Not reported
Air: Not reported
Bedrock: Not reported
Lat/Long: 47.239597 / -122.41597

UST:
Name: AIRSPARES

Map ID
Direction
Distance
Elevation

MAP FINDINGS

Site

Database(s)

EDR ID Number
EPA ID Number

AIRSPARES (Continued)

U003604943

Address: 2617 L ST E
City: TACOMA
Zip: 98421
Facility ID: 36399481
Site Id: 502637
UBI: Not reported
Phone Number: Not reported
Decimal Latitude: 47.239597
Decimal Longitude: -122.415972

Tank Name: 1
Tag Number: Not reported
Tank Status: Removed
Tank Status Date: 12/10/1999
Tank Install Date: 01/01/1900
Tank Closure Date: Not reported
Capacity Range: Not reported
Tank Permit Expiration Date: Not reported
Tank Upgrade Date: Not reported
Tank Spill Prevention: Not reported
Tank Overfill Prevention: Not reported
Tank Material: Not reported
Tank Construction: Not reported
Tank Tightness Test: Not reported
Tank Corrosion Protection: Not reported
Tank Manifold: Not reported
Tank Release Detection: Not reported
Tank SFC Type: Not reported
Pipe Material: Not reported
Pipe Construction: Not reported
Pipe Primary Release Detection: Not reported
Pipe Second Release Detection: Not reported
Pipe Corrosion Protection: Not reported
Pipe Pumping System: Not reported
Responsible Unit: Southwest
Dispencer/Pump SFC Type: Not reported

Name: AIRSPARES
Address: 2617 L ST E
City: TACOMA
Zip: 98421

Tank Name: 2
Tag Number: Not reported
Tank Status: Removed
Tank Status Date: 12/10/1999
Tank Install Date: 01/01/1964
Tank Closure Date: Not reported
Capacity Range: Not reported
Tank Permit Expiration Date: Not reported
Tank Upgrade Date: Not reported
Tank Spill Prevention: Not reported
Tank Overfill Prevention: Not reported
Tank Material: Not reported
Tank Construction: Not reported
Tank Tightness Test: Not reported
Tank Corrosion Protection: Not reported

Map ID
Direction
Distance
Elevation

MAP FINDINGS

Site

Database(s)

EDR ID Number
EPA ID Number

AIRSPARES (Continued)

U003604943

Tank Manifold: Not reported
Tank Release Detection: Not reported
Tank SFC Type: Not reported
Pipe Material: Not reported
Pipe Construction: Not reported
Pipe Primary Release Detection: Not reported
Pipe Second Release Detection: Not reported
Pipe Corrosion Protection: Not reported
Pipe Pumping System: Not reported
Responsible Unit: Southwest
Dispencer/Pump SFC Type: Not reported

Name: AIRSPARES
Address: 2617 L ST E
City: TACOMA
Zip: 98421

Tank Name: 3
Tag Number: Not reported
Tank Status: Removed
Tank Status Date: 12/10/1999
Tank Install Date: 01/01/1900
Tank Closure Date: Not reported
Capacity Range: Not reported
Tank Permit Expiration Date: Not reported
Tank Upgrade Date: Not reported
Tank Spill Prevention: Not reported
Tank Overfill Prevention: Not reported
Tank Material: Not reported
Tank Construction: Not reported
Tank Tightness Test: Not reported
Tank Corrosion Protection: Not reported
Tank Manifold: Not reported
Tank Release Detection: Not reported
Tank SFC Type: Not reported
Pipe Material: Not reported
Pipe Construction: Not reported
Pipe Primary Release Detection: Not reported
Pipe Second Release Detection: Not reported
Pipe Corrosion Protection: Not reported
Pipe Pumping System: Not reported
Responsible Unit: Southwest
Dispencer/Pump SFC Type: Not reported

INST CONTROL:

Name: AIR SPARES INC
Address: 2617 E L ST
City,State,Zip: TACOMA, WA 98421
Facility Site ID: 36399481
Latitude: 47.239597
Longitude: -122.415972
Instrument Type: Environmental Covenant
NFA Date: 09/19/2008
County Filing # For Individual IC Doc: 2.0085092603e+012
Filing Date Of Individual IC Doc: 09/26/2008
Education Programs: False
Maintenance Requirements: False

Map ID
Direction
Distance
Elevation

MAP FINDINGS

Site

Database(s)

EDR ID Number
EPA ID Number

AIRSPARES (Continued)

U003604943

Restrictive Signage: False
Soil Restriction: False
Alternate Site Names: AIR SPARES INC FORMER,AIRSPARES,AIRSPARES UST 502637,FORMER AIR SPARES INC,FREEWAY VIEW,STERLING REFERENCE LABORATORIES
Surface Water Restriction: False
Site Status: No Further Action
Swimming Restriction: False
Tax Parcel Number: 2076380011
Control Active: True
CS ID: 5946
Region: Southwest
Responsible Unit: Southwest
Restrict Shellfish/Finfish Harvesting: False
Prohibit Removal/Alteration of Buildings: False
Prohibit New Building Construction: False
Control Stormwater: False
Control Vapor/Gas: False
Restrict Sediment Cap Disturbance: False
Maintain/Protect Monitoring System: False
Other: False
Restrict Land Use: False
Media Restrictions: Soil
Restrict All Ground Water Use: False
Prohibit Domestic Ground Water Well Installation: False
Prohibit All Soil Disturbance: True
Access Barrier: False

ALLSITES:

Name: AIR SPARES INC FORMER
Facility Id: 36399481

CSCSL NFA:

Name: AIR SPARES INC
Address: 2617 E L ST
City,State,Zip: TACOMA, WA 98421
Facility/Site Id: 36399481
CS Id: 5946
NFA Date: 09/19/2008
Alternate Site Names: AIR SPARES INC FORMER,AIRSPARES,AIRSPARES UST 502637,FORMER AIR SPARES INC,FREEWAY VIEW,STERLING REFERENCE LABORATORIES
NFA Reason: NFA-Voluntary Cleanup Program Review
Site Status: NFA
Region: Southwest
Contaminant Name: Petroleum Products-Unspecified
Ground Water: Below Cleanup Levels
Surface Water: Not reported
Soil: Not reported
Sediment: Not reported
Air: Not reported
Bedrock: Not reported
Latitude: 47.239597
Longitude: -122.415972

Name: AIR SPARES INC
Address: 2617 E L ST
City,State,Zip: TACOMA, WA 98421

Map ID
Direction
Distance
Elevation

MAP FINDINGS

Site

Database(s)

EDR ID Number
EPA ID Number

AIRSPARES (Continued)

U003604943

Facility/Site Id: 36399481
CS Id: 5946
NFA Date: 09/19/2008
Alternate Site Names: AIR SPARES INC FORMER,AIRSPARES,AIRSPARES UST 502637,FORMER AIR SPARES INC,FREEWAY VIEW,STERLING REFERENCE LABORATORIES
NFA Reason: NFA-Voluntary Cleanup Program Review
Site Status: NFA
Region: Southwest
Contaminant Name: Petroleum-Other
Ground Water: Not reported
Surface Water: Not reported
Soil: Remediated-Above
Sediment: Not reported
Air: Not reported
Bedrock: Not reported
Latitude: 47.239597
Longitude: -122.415972

AB121
East
1/4-1/2
0.384 mi.
2030 ft.

AIR SPARES INC
2617 E L ST
TACOMA, WA 98421

WA VCP S124434065
N/A

Site 2 of 2 in cluster AB

Relative:
Higher

VCP:

Actual:
95 ft.

Name: AIR SPARES INC
Address: 2617 E L ST
City,State,Zip: TACOMA, WA 98421
edr_fstat: WA
edr_fzip: 98421
edr_fcnty: PIERCE
edr_zip: Not reported
Facility ID: 36399481
VCP Status: Not reported
VCP: NFA
Ecology Status: Not reported
NFA Type: Not reported
Date NFA: 2008-09-19
Rank: Not reported
Cleanup Siteid: 5946
Contaminant Name: Petroleum Products-Unspecified
Soil: Not reported

Name: AIR SPARES INC
Address: 2617 E L ST
City,State,Zip: TACOMA, WA 98421
edr_fstat: WA
edr_fzip: 98421
edr_fcnty: PIERCE
edr_zip: Not reported
Facility ID: 36399481
VCP Status: Not reported
VCP: NFA
Ecology Status: Not reported
NFA Type: Not reported
Date NFA: 2008-09-19
Rank: Not reported
Cleanup Siteid: 5946

Map ID
Direction
Distance
Elevation

MAP FINDINGS

Site

Database(s)

EDR ID Number
EPA ID Number

AIR SPARES INC (Continued)

S124434065

Contaminant Name: Petroleum-Other
Soil: Remediated-Above

**AC122
NNW
1/4-1/2
0.386 mi.
2040 ft.**

**PACIFIC TRANSPORTATION GROUP 19TH ST
440 E 19TH ST
TACOMA, WA 98421
Site 1 of 2 in cluster AC**

**WA ALLSITES
WA CSCSL NFA
RCRA NonGen / NLR
FINDS
ECHO**

**1000252079
WAD009497462**

**Relative:
Lower
Actual:
9 ft.**

ALLSITES:
Name: SUPERVALUE INC BLDG 105
Facility Id: 1243

CSCSL NFA:
Name: SUPERVALUE INC BLDG 105
Address: 440 E 19TH ST
City,State,Zip: TACOMA, WA 98421
Facility/Site Id: 1243
CS Id: 4367
NFA Date: 01/16/1996
Alternate Site Names: PACIFIC STORAGE,Pacific Transportation Group,PACIFIC TRANSPORTATION GROUP 19TH ST,PACIFIC TRANSPORTATION GROUP INC,SUPERVALU INC BLDG 105
NFA Reason: NFA-Independent Cleanup Reviewed by Ecology
Site Status: NFA
Region: Southwest
Contaminant Name: Metals - Other
Ground Water: Not reported
Surface Water: Confirmed Above Cleanup Levels
Soil: Not reported
Sediment: Not reported
Air: Not reported
Bedrock: Not reported
Latitude: 47.24536
Longitude: -122.42885

Name: SUPERVALUE INC BLDG 105
Address: 440 E 19TH ST
City,State,Zip: TACOMA, WA 98421
Facility/Site Id: 1243
CS Id: 4367
NFA Date: 01/16/1996
Alternate Site Names: PACIFIC STORAGE,Pacific Transportation Group,PACIFIC TRANSPORTATION GROUP 19TH ST,PACIFIC TRANSPORTATION GROUP INC,SUPERVALU INC BLDG 105
NFA Reason: NFA-Independent Cleanup Reviewed by Ecology
Site Status: NFA
Region: Southwest
Contaminant Name: Petroleum Products-Unspecified
Ground Water: Not reported
Surface Water: Confirmed Above Cleanup Levels
Soil: Not reported
Sediment: Not reported
Air: Not reported
Bedrock: Not reported
Latitude: 47.24536
Longitude: -122.42885

Map ID
 Direction
 Distance
 Elevation

MAP FINDINGS

Site

Database(s)

EDR ID Number
 EPA ID Number

PACIFIC TRANSPORTATION GROUP 19TH ST (Continued)

1000252079

RCRA Listings:
 Date Form Received by Agency: 1990-02-27 00:00:00.0
 Handler Name: PACIFIC TRANSPORTATION GROUP 19TH ST
 Handler Address: 440 E 19TH ST
 Handler City,State,Zip: TACOMA, WA 98421
 EPA ID: WAD009497462
 Contact Name: Not reported
 Contact Address: Not reported
 Contact City,State,Zip: Not reported
 Contact Telephone: Not reported
 Contact Fax: Not reported
 Contact Email: Not reported
 Contact Title: Not reported
 EPA Region: 10
 Land Type: Other
 Federal Waste Generator Description: Not a generator, verified
 Non-Notifier: Not reported
 Biennial Report Cycle: Not reported
 Accessibility: Not reported
 Active Site Indicator: Not reported
 State District Owner: WA
 State District: SWRO
 Mailing Address: PO BOX 910
 Mailing City,State,Zip: ROY, WA 98580
 Owner Name: PACIFIC TRANSPORTATION GROUP
 Owner Type: Private
 Operator Name: PACIFIC TRANSPORTATION GROUP 19TH ST
 Operator Type: Private
 Short-Term Generator Activity: No
 Importer Activity: No
 Mixed Waste Generator: No
 Transporter Activity: No
 Transfer Facility Activity: No
 Recycler Activity with Storage: No
 Small Quantity On-Site Burner Exemption: No
 Smelting Melting and Refining Furnace Exemption: No
 Underground Injection Control: No
 Off-Site Waste Receipt: No
 Universal Waste Indicator: No
 Universal Waste Destination Facility: No
 Federal Universal Waste: No
 Active Site Fed-Reg Treatment Storage and Disposal Facility: Not reported
 Active Site Converter Treatment storage and Disposal Facility: Not reported
 Active Site State-Reg Treatment Storage and Disposal Facility: Not reported
 Active Site State-Reg Handler: ---
 Federal Facility Indicator: Not reported
 Hazardous Secondary Material Indicator: NN
 Sub-Part K Indicator: Not reported
 Commercial TSD Indicator: No
 Treatment Storage and Disposal Type: Not reported
 2018 GPRA Permit Baseline: Not on the Baseline
 2018 GPRA Renewals Baseline: Not on the Baseline
 Permit Renewals Workload Universe: Not reported
 Permit Workload Universe: Not reported
 Permit Progress Universe: Not reported
 Post-Closure Workload Universe: Not reported
 Closure Workload Universe: Not reported

Map ID
 Direction
 Distance
 Elevation

MAP FINDINGS

Site

Database(s)

EDR ID Number
 EPA ID Number

PACIFIC TRANSPORTATION GROUP 19TH ST (Continued)

1000252079

202 GPRA Corrective Action Baseline:	No
Corrective Action Workload Universe:	No
Subject to Corrective Action Universe:	No
Non-TSDFs Where RCRA CA has Been Imposed Universe:	No
TSDFs Potentially Subject to CA Under 3004 (u)/(v) Universe:	No
TSDFs Only Subject to CA under Discretionary Auth Universe:	No
Corrective Action Priority Ranking:	No NCAPS ranking
Environmental Control Indicator:	No
Institutional Control Indicator:	No
Human Exposure Controls Indicator:	N/A
Groundwater Controls Indicator:	N/A
Operating TSDF Universe:	Not reported
Full Enforcement Universe:	Not reported
Significant Non-Complier Universe:	No
Unaddressed Significant Non-Complier Universe:	No
Addressed Significant Non-Complier Universe:	No
Significant Non-Complier With a Compliance Schedule Universe:	No
Financial Assurance Required:	Not reported
Handler Date of Last Change:	2018-05-09 12:02:46.0
Recognized Trader-Importer:	No
Recognized Trader-Exporter:	No
Importer of Spent Lead Acid Batteries:	No
Exporter of Spent Lead Acid Batteries:	No
Recycler Activity Without Storage:	No
Manifest Broker:	No
Sub-Part P Indicator:	Not reported

Handler - Owner Operator:

Owner/Operator Indicator:	Owner
Owner/Operator Name:	PACIFIC TRANSPORTATION GROUP 19TH ST
Legal Status:	Private
Date Became Current:	Not reported
Date Ended Current:	Not reported
Owner/Operator Address:	440 E 19TH ST
Owner/Operator City,State,Zip:	TACOMA, WA 98421
Owner/Operator Telephone:	000-000-0000
Owner/Operator Telephone Ext:	Not reported
Owner/Operator Fax:	Not reported
Owner/Operator Email:	Not reported

Owner/Operator Indicator:	Owner
Owner/Operator Name:	PACIFIC TRANSPORTATION GROUP
Legal Status:	Private
Date Became Current:	1996-05-02 00:00:00.
Date Ended Current:	Not reported
Owner/Operator Address:	440 E 19TH ST
Owner/Operator City,State,Zip:	TACOMA, WA 98421
Owner/Operator Telephone:	000-000-0000
Owner/Operator Telephone Ext:	Not reported
Owner/Operator Fax:	Not reported
Owner/Operator Email:	Not reported

Owner/Operator Indicator:	Operator
Owner/Operator Name:	PACIFIC TRANSPORTATION GROUP 19TH ST
Legal Status:	Private
Date Became Current:	Not reported

Map ID
Direction
Distance
Elevation

MAP FINDINGS

Site

Database(s)

EDR ID Number
EPA ID Number

PACIFIC TRANSPORTATION GROUP 19TH ST (Continued)

1000252079

Date Ended Current:	Not reported
Owner/Operator Address:	440 E 19TH ST
Owner/Operator City,State,Zip:	TACOMA, WA 98421
Owner/Operator Telephone:	000-000-0000
Owner/Operator Telephone Ext:	Not reported
Owner/Operator Fax:	Not reported
Owner/Operator Email:	Not reported
Owner/Operator Indicator:	Owner
Owner/Operator Name:	SEE PAPER COPY
Legal Status:	Private
Date Became Current:	Not reported
Date Ended Current:	Not reported
Owner/Operator Address:	440 E 19TH ST
Owner/Operator City,State,Zip:	TACOMA, WA 98421
Owner/Operator Telephone:	000-000-0000
Owner/Operator Telephone Ext:	Not reported
Owner/Operator Fax:	Not reported
Owner/Operator Email:	Not reported
Owner/Operator Indicator:	Operator
Owner/Operator Name:	PACIFIC TRANSPORTATION GROUP 19TH ST
Legal Status:	Private
Date Became Current:	Not reported
Date Ended Current:	Not reported
Owner/Operator Address:	440 E 19TH ST
Owner/Operator City,State,Zip:	TACOMA, WA 98421
Owner/Operator Telephone:	000-000-0000
Owner/Operator Telephone Ext:	Not reported
Owner/Operator Fax:	Not reported
Owner/Operator Email:	Not reported
Owner/Operator Indicator:	Owner
Owner/Operator Name:	PACIFIC TRANSPORTATION GROUP
Legal Status:	Private
Date Became Current:	1996-05-02 00:00:00.
Date Ended Current:	Not reported
Owner/Operator Address:	440 E 19TH ST
Owner/Operator City,State,Zip:	TACOMA, WA 98421
Owner/Operator Telephone:	000-000-0000
Owner/Operator Telephone Ext:	Not reported
Owner/Operator Fax:	Not reported
Owner/Operator Email:	Not reported
Owner/Operator Indicator:	Owner
Owner/Operator Name:	PACIFIC TRANSPORTATION GROUP 19TH ST
Legal Status:	Private
Date Became Current:	Not reported
Date Ended Current:	Not reported
Owner/Operator Address:	440 E 19TH ST
Owner/Operator City,State,Zip:	TACOMA, WA 98421
Owner/Operator Telephone:	000-000-0000
Owner/Operator Telephone Ext:	Not reported
Owner/Operator Fax:	Not reported
Owner/Operator Email:	Not reported
Owner/Operator Indicator:	Operator

Map ID
Direction
Distance
Elevation

MAP FINDINGS

Site

Database(s)

EDR ID Number
EPA ID Number

PACIFIC TRANSPORTATION GROUP 19TH ST (Continued)

1000252079

Owner/Operator Name: PACIFIC TRANSPORTATION GROUP
Legal Status: Private
Date Became Current: Not reported
Date Ended Current: Not reported
Owner/Operator Address: 440 E 19TH ST
Owner/Operator City,State,Zip: TACOMA, WA 98421-1501
Owner/Operator Telephone: 000-000-0000
Owner/Operator Telephone Ext: Not reported
Owner/Operator Fax: Not reported
Owner/Operator Email: Not reported

Historic Generators:

Receive Date: 1990-02-26 00:00:00.0
Handler Name: PACIFIC TRANSPORTATION GROUP 19TH ST
Federal Waste Generator Description: Not a generator, verified
State District Owner: WA
Large Quantity Handler of Universal Waste: No
Recognized Trader Importer: No
Recognized Trader Exporter: No
Spent Lead Acid Battery Importer: No
Spent Lead Acid Battery Exporter: No
Current Record: No
Non Storage Recycler Activity: Not reported
Electronic Manifest Broker: Not reported

Receive Date: 1990-02-27 00:00:00.0
Handler Name: PACIFIC TRANSPORTATION GROUP 19TH ST
Federal Waste Generator Description: Not a generator, verified
State District Owner: WA
Large Quantity Handler of Universal Waste: No
Recognized Trader Importer: No
Recognized Trader Exporter: No
Spent Lead Acid Battery Importer: No
Spent Lead Acid Battery Exporter: No
Current Record: Yes
Non Storage Recycler Activity: Not reported
Electronic Manifest Broker: Not reported

Receive Date: 1990-02-26 00:00:00.0
Handler Name: PACIFIC TRANSPORTATION GROUP 19TH ST
Federal Waste Generator Description: Not a generator, verified
State District Owner: WA
Large Quantity Handler of Universal Waste: No
Recognized Trader Importer: No
Recognized Trader Exporter: No
Spent Lead Acid Battery Importer: No
Spent Lead Acid Battery Exporter: No
Current Record: No
Non Storage Recycler Activity: Not reported
Electronic Manifest Broker: Not reported

List of NAICS Codes and Descriptions:

NAICS Code: 811111
NAICS Description: GENERAL AUTOMOTIVE REPAIR

Map ID
Direction
Distance
Elevation

MAP FINDINGS

Site

Database(s)

EDR ID Number
EPA ID Number

PACIFIC TRANSPORTATION GROUP 19TH ST (Continued)

1000252079

Facility Has Received Notices of Violation:

No Violations Found:

Evaluation Action Summary:

No Evaluations Found:

FINDS:

Registry ID: 110005314999

Click Here:

Environmental Interest/Information System:

Washington Facility / Site Identification System (WA-FSIS) provides a means to query and display data maintained by the Washington Department of Ecology. This system contains key information for each facility/site that is currently, or has been, of interest to the Air Quality, Dam Safety, Hazardous Waste, Toxics Cleanup, and Water Quality Programs.

RCRAInfo is a national information system that supports the Resource Conservation and Recovery Act (RCRA) program through the tracking of events and activities related to facilities that generate, transport, and treat, store, or dispose of hazardous waste. RCRAInfo allows RCRA program staff to track the notification, permit, compliance, and corrective action activities required under RCRA.

Click this hyperlink while viewing on your computer to access additional FINDS: detail in the EDR Site Report.

ECHO:

Envid: 1000252079
Registry ID: 110005314999
DFR URL: <http://echo.epa.gov/detailed-facility-report?fid=110005314999>
Name: SUPERVALUE INC BLDG 105
Address: 440 E 19TH ST
City,State,Zip: TACOMA, WA 98421

123
West
1/4-1/2
0.388 mi.
2047 ft.

DOCK STREET STATION
2301 E B ST
TACOMA, WA 98421

WA ALLSITES 1007075807
FINDS N/A
ECHO
WA MANIFEST

Relative:
Lower
Actual:
18 ft.

ALLSITES:
Name: TACOMA CITY EDUCTOR WASTE DECANT FACILIT
Facility Id: 13182788

FINDS:

Registry ID: 110015524565

Click Here:

Environmental Interest/Information System:

Washington Facility / Site Identification System (WA-FSIS) provides a means to query and display data maintained by the Washington Department of Ecology. This system contains key information for each

Map ID
Direction
Distance
Elevation

MAP FINDINGS

Site

Database(s)

EDR ID Number
EPA ID Number

DOCK STREET STATION (Continued)

1007075807

facility/site that is currently, or has been, of interest to the Air Quality, Dam Safety, Hazardous Waste, Toxics Cleanup, and Water Quality Programs.

RCRAInfo is a national information system that supports the Resource Conservation and Recovery Act (RCRA) program through the tracking of events and activities related to facilities that generate, transport, and treat, store, or dispose of hazardous waste. RCRAInfo allows RCRA program staff to track the notification, permit, compliance, and corrective action activities required under RCRA.

HAZARDOUS WASTE BIENNIAL REPORTER

[Click this hyperlink](#) while viewing on your computer to access additional FINDS: detail in the EDR Site Report.

ECHO:

Envid: 1007075807
Registry ID: 110015524565
DFR URL: <http://echo.epa.gov/detailed-facility-report?fid=110015524565>
Name: DOCK STREET STATION
Address: 2301 E B ST
City,State,Zip: TACOMA, WA 98421

WA MANIFEST:

Name: DOCK STREET STATION
Address: 2301 E B ST
City,State,Zip: TACOMA, WA 98421
Facility Address 2: Not reported
Facility ID: 13182788
EPA ID: WAH000028820
NAICS: 22132
State Waste Code Desc: Not reported
Federal Waste Code Desc: Not reported
Form Comm: Not reported
Data Year: Not reported
Permit by Rule: FALSE
Mailing Address 2: Not reported
Treatment by Generator: FALSE
Mixed Radioactive Waste: FALSE
Importer of Hazardous Waste: FALSE
Immediate Recycler: FALSE
Treatment/Storage/Disposal/Recycling Facility: FALSE
Generator of Dangerous Fuel Waste: FALSE
Generator Marketing to Burner: FALSE
Other Marketers (i.e., blender, distributor, etc.): FALSE
Utility Boiler Burner: FALSE
Industry Boiler Burner: FALSE
Industrial Furnace: FALSE
Smelter Defferal: FALSE
Universal Waste: Not reported
Off-Specification: Not reported
LN Address 2: Not reported
Tax Reg #: 278012338
Business Type: Sewage Treatment
Mail Name: CITY OF TACOMA
Mailing Address: 747 MARKET ST
Mailing City,State,Zip: TACOMA, WA 98402
Legal Organization Name: CITY OF TACOMA

Map ID
Direction
Distance
Elevation

MAP FINDINGS

Site

Database(s)

EDR ID Number
EPA ID Number

DOCK STREET STATION (Continued)

1007075807

Legal Organization Type:	Municipal
Legal Contact:	Not reported
Legal Address:	747 MARKET ST
Legal Address 2:	Not reported
Legal City,State,Zip:	TACOMA, WA 98402
Legal Phone Number:	253-591-5535
Legal Effective Date:	Not reported
Land Organization Name:	CITY OF TACOMA
Land Organization Type:	Municipal
Land Contact:	Not reported
Land Address:	747 MARKET ST
Land City,State,Zip:	TACOMA, WA 98402
Land Phone Number:	253-591-5535
Operator Organization Name:	Not reported
Operator Organization Type:	Municipal
Operator:	KEN G TROSS
Operator Address:	2201 PORTLAND AVE
Operator Address 2:	Not reported
Operator City,State,Zip:	TACOMA, WA 98421
Operator Phone Number:	253-502-2147
Operator Effective Date:	Not reported
Site Contact:	KEN G TROSS
Site Contact Address:	2201 PORTLAND AVE
Contact City,State,Zip:	TACOMA, WA 98421
Site Contact Phone Number:	253-502-2147
Site Contact Email:	ktross@cityoftacoma.org
Gen Status Code:	LQG
Monthly Generation:	FALSE
Batch Generation:	FALSE
One Time Generation:	TRUE
Transport Own Waste:	FALSE
Tranports Other Waste:	FALSE
Recycler Onsite:	FALSE
Transfer Facility:	FALSE
Other Exemption:	Not reported
UW Battery Gen:	FALSE
Used Oil Transporter:	FALSE
Used Oil Transfer Facility:	FALSE
Used Oil Processor:	FALSE
Used Oil Refiner:	FALSE
Used Oil Fuel Marketer Directs Shipments:	FALSE
Used Oil Fuel Marketer Meets Specs:	FALSE
Site Contact Address 2:	Not reported
Name:	DOCK STREET STATION
Address:	2301 E B ST
City,State,Zip:	TACOMA, WA 98421
Facility Address 2:	Not reported
Facility ID:	13182788
EPA ID:	WAH000028820
NAICS:	22132
State Waste Code Desc:	Not reported
Federal Waste Code Desc:	Not reported
Form Comm:	Not reported
Data Year:	Not reported
Permit by Rule:	F
Mailing Address 2:	Not reported

Map ID
Direction
Distance
Elevation

MAP FINDINGS

Site

Database(s)

EDR ID Number
EPA ID Number

DOCK STREET STATION (Continued)

1007075807

Treatment by Generator:	F
Mixed Radioactive Waste:	F
Importer of Hazardous Waste:	F
Immediate Recycler:	F
Treatment/Storage/Disposal/Recycling Facility:	F
Generator of Dangerous Fuel Waste:	F
Generator Marketing to Burner:	F
Other Marketers (i.e., blender, distributor, etc.):	F
Utility Boiler Burner:	F
Industry Boiler Burner:	F
Industrial Furnace:	F
Smelter Defferal:	F
Universal Waste:	Not reported
Off-Specification:	Not reported
LN Address 2:	Not reported
Tax Reg #:	278012338
Business Type:	Sewage Treatment
Mail Name:	CITY OF TACOMA
Mailing Address:	747 MARKET ST
Mailing City,State,Zip:	TACOMA, WA 98402
Legal Organization Name:	CITY OF TACOMA
Legal Organization Type:	Municipal
Legal Contact:	Not reported
Legal Address:	747 MARKET ST
Legal Address 2:	Not reported
Legal City,State,Zip:	TACOMA, WA 98402
Legal Phone Number:	253-591-5535
Legal Effective Date:	Not reported
Land Organization Name:	CITY OF TACOMA
Land Organization Type:	Municipal
Land Contact:	Not reported
Land Address:	747 MARKET ST
Land City,State,Zip:	TACOMA, WA 98402
Land Phone Number:	253-591-5535
Operator Organization Name:	Not reported
Operator Organization Type:	Municipal
Operator:	KEN G TROSS
Operator Address:	2201 PORTLAND AVE
Operator Address 2:	Not reported
Operator City,State,Zip:	TACOMA, WA 98421
Operator Phone Number:	253-502-2147
Operator Effective Date:	Not reported
Site Contact:	KEN G TROSS
Site Contact Address:	2201 PORTLAND AVE
Contact City,State,Zip:	TACOMA, WA 98421
Site Contact Phone Number:	253-502-2147
Site Contact Email:	ktross@cityoftacoma.org
Gen Status Code:	XQG
Monthly Generation:	F
Batch Generation:	F
One Time Generation:	F
Transport Own Waste:	F
Tranports Other Waste:	F
Recycler Onsite:	F
Transfer Facility:	F
Other Exemption:	Not reported
UW Battery Gen:	F

Map ID
Direction
Distance
Elevation

MAP FINDINGS

Site

Database(s)

EDR ID Number
EPA ID Number

DOCK STREET STATION (Continued)

1007075807

Used Oil Transporter: F
Used Oil Transfer Facility: F
Used Oil Processor: F
Used Oil Refiner: F
Used Oil Fuel Marketer Directs Shipments: F
Used Oil Fuel Marketer Meets Specs: F
Site Contact Address 2: Not reported

AD124
SSW
1/4-1/2
0.388 mi.
2050 ft.
Relative:
Higher
Actual:
136 ft.

DEPT OF PUBLIC ASSEMBLY FAC TACOMA DOME
2727 E D ST
TACOMA, WA 98402

WA VCP **S124436758**
N/A

Site 1 of 3 in cluster AD

VCP:
Name: DEPT OF PUBLIC ASSEMBLY FAC TACOMA DOME
Address: 2727 E D ST
City,State,Zip: TACOMA, WA 98402
edr_fstat: WA
edr_fzip: 98402
edr_fcnty: PIERCE
edr_zip: Not reported
Facility ID: 96231256
VCP Status: Not reported
VCP: NFA
Ecology Status: Not reported
NFA Type: Not reported
Date NFA: 2000-05-24
Rank: Not reported
Cleanup Siteid: 6940
Contaminant Name: Petroleum-Gasoline
Soil: Confirmed Above Cleanup Levels

AD125
SSW
1/4-1/2
0.388 mi.
2050 ft.
Relative:
Higher
Actual:
136 ft.

TACOMA CITY OF TACOMA DOME
2727 E D ST
TACOMA, WA 98402

WA UST **U003710124**
WA ICR **N/A**

Site 2 of 3 in cluster AD

UST:
Name: TACOMA CITY OF TACOMA DOME
Address: 2727 E D ST
City: TACOMA
Zip: 98402
Facility ID: 96231256
Site Id: 507935
UBI: Not reported
Phone Number: Not reported
Decimal Latitude: 47.2365335825738
Decimal Longitude: -122.427002676599

Tank Name: 1
Tag Number: Not reported
Tank Status: Removed
Tank Status Date: 12/10/1999
Tank Install Date: 01/01/1982

Map ID
Direction
Distance
Elevation

MAP FINDINGS

Site

Database(s)

EDR ID Number
EPA ID Number

TACOMA CITY OF TACOMA DOME (Continued)

U003710124

Tank Closure Date: Not reported
Capacity Range: 2,001 to 4,999 Gallons
Tank Permit Expiration Date: Not reported
Tank Upgrade Date: Not reported
Tank Spill Prevention: Not reported
Tank Overfill Prevention: Not reported
Tank Material: Not reported
Tank Construction: Not reported
Tank Tightness Test: Not reported
Tank Corrosion Protection: Not reported
Tank Manifold: Not reported
Tank Release Detection: Not reported
Tank SFC Type: Not reported
Pipe Material: Not reported
Pipe Construction: Not reported
Pipe Primary Release Detection: Not reported
Pipe Second Release Detection: Not reported
Pipe Corrosion Protection: Not reported
Pipe Pumping System: Not reported
Responsible Unit: Southwest
Dispencer/Pump SFC Type: Not reported

Name: TACOMA CITY OF TACOMA DOME
Address: 2727 E D ST
City: TACOMA
Zip: 98402

Tank Name: 2
Tag Number: Not reported
Tank Status: Removed
Tank Status Date: 12/10/1999
Tank Install Date: 01/01/1982
Tank Closure Date: Not reported
Capacity Range: 1,101 to 2,000 Gallons
Tank Permit Expiration Date: Not reported
Tank Upgrade Date: Not reported
Tank Spill Prevention: Not reported
Tank Overfill Prevention: Not reported
Tank Material: Not reported
Tank Construction: Not reported
Tank Tightness Test: Not reported
Tank Corrosion Protection: Not reported
Tank Manifold: Not reported
Tank Release Detection: Not reported
Tank SFC Type: Not reported
Pipe Material: Not reported
Pipe Construction: Not reported
Pipe Primary Release Detection: Not reported
Pipe Second Release Detection: Not reported
Pipe Corrosion Protection: Not reported
Pipe Pumping System: Not reported
Responsible Unit: Southwest
Dispencer/Pump SFC Type: Not reported

ICR:

Date Ecology Received Report: 01/18/00
Contaminants Found at Site: Petroleum products

Map ID
Direction
Distance
Elevation

MAP FINDINGS

Site

Database(s)

EDR ID Number
EPA ID Number

TACOMA CITY OF TACOMA DOME (Continued)

U003710124

Media Contaminated: Soil
Waste Management: Tank
Region: South Western
Type of Report Ecology Received: Final cleanup report
Site Register Issue: 98-21
County Code: 27
Contact: Not reported
Report Title: Not reported

AD126
SSW
1/4-1/2
0.388 mi.
2050 ft.

DEPT OF PUBLIC ASSEMBLY FAC TACOMA DOME
2727 E D ST
TACOMA, WA 98421
Site 3 of 3 in cluster AD

WA LUST 1001969509
WA ALLSITES WAD981768021
WA CSCSL NFA
RCRA NonGen / NLR
FINDS
ECHO
WA MANIFEST

Relative:
Higher

Actual:
136 ft.

LUST:
Name: DEPT OF PUBLIC ASSEMBLY FAC TACOMA DOME
Address: 2727 E D ST
City,State,Zip: TACOMA, WA 98402
Facility ID: 96231256
Lust Status Type: LUST - NFA
Cleanup Site ID: 6940
Cleanup Unit Type: Not reported
Process Type: Not reported
Cleanup Unit Name: TACOMA CITY OF TACOMA DOME,TACOMA CITY TACOMA DOME,TACOMA DOME UST SITE
Response Section: Southwest
Release Date: 01/18/2000
Lust Date: 05/24/2000
Region: Southwest
Lust ID: 5440
UST ID: 507935
Contaminant Name: Petroleum-Gasoline
Ground Water: Not reported
Surface Water: Not reported
Soil: Confirmed Above Cleanup Levels
Sediment: Not reported
Air: Not reported
Bedrock: Not reported
Lat/Long: 47.2365335 / -122.42700

ALLSITES:

Name: DEPT OF PUBLIC ASSEMBLY FAC TACOMA DOME
Facility Id: 96231256

Name: LEMAY AMERICAS CAR MUSEUM
Facility Id: 19576

CSCSL NFA:

Name: DEPT OF PUBLIC ASSEMBLY FAC TACOMA DOME
Address: 2727 E D ST
City,State,Zip: TACOMA, WA 98402
Facility/Site Id: 96231256
CS Id: 6940
NFA Date: 05/24/2000

Map ID
Direction
Distance
Elevation

MAP FINDINGS

Site

Database(s)

EDR ID Number
EPA ID Number

DEPT OF PUBLIC ASSEMBLY FAC TACOMA DOME (Continued)

1001969509

Alternate Site Names: TACOMA CITY OF TACOMA DOME,TACOMA CITY TACOMA DOME,TACOMA DOME UST SITE
NFA Reason: NFA-Voluntary Cleanup Program Review
Site Status: NFA
Region: Southwest
Contaminant Name: Petroleum-Gasoline
Ground Water: Not reported
Surface Water: Not reported
Soil: Confirmed Above Cleanup Levels
Sediment: Not reported
Air: Not reported
Bedrock: Not reported
Latitude: 47.236533583
Longitude: -122.42700268

RCRA Listings:

Date Form Received by Agency: 2019-02-28 00:00:00.0
Handler Name: DEPT OF PUBLIC ASSEMBLY FAC TACOMA DOME
Handler Address: 2727 E D ST
Handler City,State,Zip: TACOMA, WA 98421
EPA ID: WAD981768021
Contact Name: MATT BALK
Contact Address: 2727 E D ST
Contact City,State,Zip: TACOMA, WA 98421
Contact Telephone: 253-830-6617
Contact Fax: Not reported
Contact Email: MBALK@TACOMAVENUES.ORG
Contact Title: Not reported
EPA Region: 10
Land Type: Municipal
Federal Waste Generator Description: Not a generator, verified
Non-Notifier: Not reported
Biennial Report Cycle: Not reported
Accessibility: Not reported
Active Site Indicator: Not reported
State District Owner: WA
State District: SWRO
Mailing Address: 2727 E D ST
Mailing City,State,Zip: TACOMA, WA 98421
Owner Name: TACOMA CITY
Owner Type: Municipal
Operator Name: CITY OF TACOMA/TACOMA DOME
Operator Type: Municipal
Short-Term Generator Activity: No
Importer Activity: No
Mixed Waste Generator: No
Transporter Activity: No
Transfer Facility Activity: No
Recycler Activity with Storage: No
Small Quantity On-Site Burner Exemption: No
Smelting Melting and Refining Furnace Exemption: No
Underground Injection Control: No
Off-Site Waste Receipt: No
Universal Waste Indicator: No
Universal Waste Destination Facility: No
Federal Universal Waste: No
Active Site Fed-Reg Treatment Storage and Disposal Facility: Not reported

Map ID
 Direction
 Distance
 Elevation

MAP FINDINGS

Site

Database(s)

EDR ID Number
 EPA ID Number

DEPT OF PUBLIC ASSEMBLY FAC TACOMA DOME (Continued)

1001969509

Active Site Converter Treatment storage and Disposal Facility:	Not reported
Active Site State-Reg Treatment Storage and Disposal Facility:	Not reported
Active Site State-Reg Handler:	---
Federal Facility Indicator:	Not reported
Hazardous Secondary Material Indicator:	NN
Sub-Part K Indicator:	Not reported
Commercial TSD Indicator:	No
Treatment Storage and Disposal Type:	Not reported
2018 GPRA Permit Baseline:	Not on the Baseline
2018 GPRA Renewals Baseline:	Not on the Baseline
Permit Renewals Workload Universe:	Not reported
Permit Workload Universe:	Not reported
Permit Progress Universe:	Not reported
Post-Closure Workload Universe:	Not reported
Closure Workload Universe:	Not reported
202 GPRA Corrective Action Baseline:	No
Corrective Action Workload Universe:	No
Subject to Corrective Action Universe:	No
Non-TSDFs Where RCRA CA has Been Imposed Universe:	No
TSDFs Potentially Subject to CA Under 3004 (u)/(v) Universe:	No
TSDFs Only Subject to CA under Discretionary Auth Universe:	No
Corrective Action Priority Ranking:	No NCAPS ranking
Environmental Control Indicator:	No
Institutional Control Indicator:	No
Human Exposure Controls Indicator:	N/A
Groundwater Controls Indicator:	N/A
Operating TSDF Universe:	Not reported
Full Enforcement Universe:	Not reported
Significant Non-Complier Universe:	No
Unaddressed Significant Non-Complier Universe:	No
Addressed Significant Non-Complier Universe:	No
Significant Non-Complier With a Compliance Schedule Universe:	No
Financial Assurance Required:	Not reported
Handler Date of Last Change:	2019-04-12 19:21:16.0
Recognized Trader-Importer:	No
Recognized Trader-Exporter:	No
Importer of Spent Lead Acid Batteries:	No
Exporter of Spent Lead Acid Batteries:	No
Recycler Activity Without Storage:	No
Manifest Broker:	No
Sub-Part P Indicator:	Not reported

Biennial: List of Years

Year: 2011

[Click Here for Biennial Reporting System Data:](#)

Year: 2009

[Click Here for Biennial Reporting System Data:](#)

Year: 2007

[Click Here for Biennial Reporting System Data:](#)

Year: 2005

[Click Here for Biennial Reporting System Data:](#)

Year: 2003

Map ID
Direction
Distance
Elevation

MAP FINDINGS

Site

Database(s)

EDR ID Number
EPA ID Number

DEPT OF PUBLIC ASSEMBLY FAC TACOMA DOME (Continued)

1001969509

[Click Here for Biennial Reporting System Data:](#)

Hazardous Waste Summary:

Waste Code: D001
Waste Description: IGNITABLE WASTE

Handler - Owner Operator:

Owner/Operator Indicator: Owner
Owner/Operator Name: TACOMA CITY
Legal Status: Municipal
Date Became Current: 1900-01-01 00:00:00.
Date Ended Current: Not reported
Owner/Operator Address: 2727 E D ST
Owner/Operator City,State,Zip: TACOMA, WA 98421-1216
Owner/Operator Telephone: 253-272-3663
Owner/Operator Telephone Ext: Not reported
Owner/Operator Fax: Not reported
Owner/Operator Email: Not reported

Owner/Operator Indicator: Owner
Owner/Operator Name: DEPT OF PUBLIC ASSEMBLY FAC TACOMA DOME
Legal Status: Private
Date Became Current: Not reported
Date Ended Current: Not reported
Owner/Operator Address: 2727 E D ST
Owner/Operator City,State,Zip: TACOMA, WA 98421
Owner/Operator Telephone: 000-000-0000
Owner/Operator Telephone Ext: Not reported
Owner/Operator Fax: Not reported
Owner/Operator Email: Not reported

Owner/Operator Indicator: Owner
Owner/Operator Name: TACOMA CITY
Legal Status: Private
Date Became Current: 1996-08-26 00:00:00.
Date Ended Current: Not reported
Owner/Operator Address: 2727 E D ST
Owner/Operator City,State,Zip: TACOMA, WA 98421
Owner/Operator Telephone: 253-272-3663
Owner/Operator Telephone Ext: Not reported
Owner/Operator Fax: Not reported
Owner/Operator Email: Not reported

Owner/Operator Indicator: Operator
Owner/Operator Name: WEISGERBER, MELVIN
Legal Status: Private
Date Became Current: Not reported
Date Ended Current: Not reported
Owner/Operator Address: 2727 E D ST
Owner/Operator City,State,Zip: TACOMA, WA 98421
Owner/Operator Telephone: 253-272-3663
Owner/Operator Telephone Ext: Not reported
Owner/Operator Fax: Not reported
Owner/Operator Email: Not reported

Map ID
Direction
Distance
Elevation

MAP FINDINGS

Site

Database(s)

EDR ID Number
EPA ID Number

DEPT OF PUBLIC ASSEMBLY FAC TACOMA DOME (Continued)

1001969509

Owner/Operator Indicator:	Owner
Owner/Operator Name:	TACOMA CITY
Legal Status:	Private
Date Became Current:	Not reported
Date Ended Current:	Not reported
Owner/Operator Address:	2727 E D ST
Owner/Operator City,State,Zip:	TACOMA, WA 98421
Owner/Operator Telephone:	253-272-3663
Owner/Operator Telephone Ext:	Not reported
Owner/Operator Fax:	Not reported
Owner/Operator Email:	Not reported
Owner/Operator Indicator:	Owner
Owner/Operator Name:	TACOMA CITY
Legal Status:	Private
Date Became Current:	Not reported
Date Ended Current:	Not reported
Owner/Operator Address:	2727 E D ST
Owner/Operator City,State,Zip:	TACOMA, WA 98421
Owner/Operator Telephone:	253-272-3663
Owner/Operator Telephone Ext:	Not reported
Owner/Operator Fax:	Not reported
Owner/Operator Email:	Not reported
Owner/Operator Indicator:	Operator
Owner/Operator Name:	WEISGERBER, MELVIN
Legal Status:	Private
Date Became Current:	Not reported
Date Ended Current:	Not reported
Owner/Operator Address:	2727 E D ST
Owner/Operator City,State,Zip:	TACOMA, WA 98421
Owner/Operator Telephone:	253-272-3663
Owner/Operator Telephone Ext:	Not reported
Owner/Operator Fax:	Not reported
Owner/Operator Email:	Not reported
Owner/Operator Indicator:	Owner
Owner/Operator Name:	TACOMA CITY
Legal Status:	Private
Date Became Current:	Not reported
Date Ended Current:	Not reported
Owner/Operator Address:	2727 E D ST
Owner/Operator City,State,Zip:	TACOMA, WA 98421
Owner/Operator Telephone:	253-272-3663
Owner/Operator Telephone Ext:	Not reported
Owner/Operator Fax:	Not reported
Owner/Operator Email:	Not reported
Owner/Operator Indicator:	Owner
Owner/Operator Name:	TACOMA CITY
Legal Status:	Private
Date Became Current:	1996-08-26 00:00:00.
Date Ended Current:	Not reported
Owner/Operator Address:	2727 E D ST
Owner/Operator City,State,Zip:	TACOMA, WA 98421
Owner/Operator Telephone:	253-272-3663
Owner/Operator Telephone Ext:	Not reported

Map ID
Direction
Distance
Elevation

MAP FINDINGS

Site

Database(s)

EDR ID Number
EPA ID Number

DEPT OF PUBLIC ASSEMBLY FAC TACOMA DOME (Continued)

1001969509

Owner/Operator Fax:	Not reported
Owner/Operator Email:	Not reported
Owner/Operator Indicator:	Owner
Owner/Operator Name:	TACOMA CITY
Legal Status:	Private
Date Became Current:	Not reported
Date Ended Current:	Not reported
Owner/Operator Address:	2727 E D ST
Owner/Operator City,State,Zip:	TACOMA, WA 98421
Owner/Operator Telephone:	253-272-3663
Owner/Operator Telephone Ext:	Not reported
Owner/Operator Fax:	Not reported
Owner/Operator Email:	Not reported
Owner/Operator Indicator:	Owner
Owner/Operator Name:	TACOMA CITY
Legal Status:	Private
Date Became Current:	1996-08-26 00:00:00.
Date Ended Current:	Not reported
Owner/Operator Address:	2727 E D ST
Owner/Operator City,State,Zip:	TACOMA, WA 98421
Owner/Operator Telephone:	253-272-3663
Owner/Operator Telephone Ext:	Not reported
Owner/Operator Fax:	Not reported
Owner/Operator Email:	Not reported
Owner/Operator Indicator:	Owner
Owner/Operator Name:	TACOMA CITY
Legal Status:	Private
Date Became Current:	1996-08-26 00:00:00.
Date Ended Current:	Not reported
Owner/Operator Address:	2727 E D ST
Owner/Operator City,State,Zip:	TACOMA, WA 98421
Owner/Operator Telephone:	253-272-3663
Owner/Operator Telephone Ext:	Not reported
Owner/Operator Fax:	Not reported
Owner/Operator Email:	Not reported
Owner/Operator Indicator:	Owner
Owner/Operator Name:	TACOMA CITY
Legal Status:	Private
Date Became Current:	Not reported
Date Ended Current:	Not reported
Owner/Operator Address:	2727 E D ST
Owner/Operator City,State,Zip:	TACOMA, WA 98421
Owner/Operator Telephone:	253-272-3663
Owner/Operator Telephone Ext:	Not reported
Owner/Operator Fax:	Not reported
Owner/Operator Email:	Not reported
Owner/Operator Indicator:	Owner
Owner/Operator Name:	TACOMA CITY
Legal Status:	Private
Date Became Current:	Not reported
Date Ended Current:	Not reported
Owner/Operator Address:	2727 E D ST

Map ID
Direction
Distance
Elevation

MAP FINDINGS

Site

Database(s)

EDR ID Number
EPA ID Number

DEPT OF PUBLIC ASSEMBLY FAC TACOMA DOME (Continued)

1001969509

Owner/Operator City,State,Zip: TACOMA, WA 98421
Owner/Operator Telephone: 253-272-3663
Owner/Operator Telephone Ext: Not reported
Owner/Operator Fax: Not reported
Owner/Operator Email: Not reported

Owner/Operator Indicator: Operator
Owner/Operator Name: CITY OF TACOMA/TACOMA DOME
Legal Status: Private
Date Became Current: Not reported
Date Ended Current: Not reported
Owner/Operator Address: 2727 E D ST
Owner/Operator City,State,Zip: TACOMA, WA 98421
Owner/Operator Telephone: 253-272-3663
Owner/Operator Telephone Ext: Not reported
Owner/Operator Fax: Not reported
Owner/Operator Email: Not reported

Owner/Operator Indicator: Owner
Owner/Operator Name: TACOMA CITY
Legal Status: Private
Date Became Current: Not reported
Date Ended Current: Not reported
Owner/Operator Address: 2727 E D ST
Owner/Operator City,State,Zip: TACOMA, WA 98421
Owner/Operator Telephone: 253-272-3663
Owner/Operator Telephone Ext: Not reported
Owner/Operator Fax: Not reported
Owner/Operator Email: Not reported

Owner/Operator Indicator: Owner
Owner/Operator Name: TACOMA CITY
Legal Status: Private
Date Became Current: Not reported
Date Ended Current: Not reported
Owner/Operator Address: 2727 E D ST
Owner/Operator City,State,Zip: TACOMA, WA 98421
Owner/Operator Telephone: 253-272-3663
Owner/Operator Telephone Ext: Not reported
Owner/Operator Fax: Not reported
Owner/Operator Email: Not reported

Owner/Operator Indicator: Operator
Owner/Operator Name: CYNTHIA DAVIS
Legal Status: Private
Date Became Current: 2004-01-01 00:00:00.
Date Ended Current: Not reported
Owner/Operator Address: 2727 E D ST
Owner/Operator City,State,Zip: TACOMA, WA 98421-1216
Owner/Operator Telephone: Not reported
Owner/Operator Telephone Ext: Not reported
Owner/Operator Fax: Not reported
Owner/Operator Email: Not reported

Owner/Operator Indicator: Owner
Owner/Operator Name: TACOMA CITY
Legal Status: Municipal

Map ID
Direction
Distance
Elevation

MAP FINDINGS

Site

Database(s)

EDR ID Number
EPA ID Number

DEPT OF PUBLIC ASSEMBLY FAC TACOMA DOME (Continued)

1001969509

Date Became Current:	1900-01-01 00:00:00.
Date Ended Current:	Not reported
Owner/Operator Address:	2727 E D ST
Owner/Operator City,State,Zip:	TACOMA, WA 98421-1216
Owner/Operator Telephone:	253-272-3663
Owner/Operator Telephone Ext:	Not reported
Owner/Operator Fax:	Not reported
Owner/Operator Email:	Not reported
Owner/Operator Indicator:	Operator
Owner/Operator Name:	CITY OF TACOMA/TACOMA DOME
Legal Status:	Municipal
Date Became Current:	1900-01-01 00:00:00.
Date Ended Current:	Not reported
Owner/Operator Address:	2727 E D ST
Owner/Operator City,State,Zip:	TACOMA, WA 98421-1216
Owner/Operator Telephone:	253-272-3663
Owner/Operator Telephone Ext:	Not reported
Owner/Operator Fax:	Not reported
Owner/Operator Email:	Not reported
Owner/Operator Indicator:	Owner
Owner/Operator Name:	DEPT OF PUBLIC ASSEMBLY FAC TACOMA DOME
Legal Status:	Private
Date Became Current:	Not reported
Date Ended Current:	Not reported
Owner/Operator Address:	2727 E D ST
Owner/Operator City,State,Zip:	TACOMA, WA 98421
Owner/Operator Telephone:	000-000-0000
Owner/Operator Telephone Ext:	Not reported
Owner/Operator Fax:	Not reported
Owner/Operator Email:	Not reported
Owner/Operator Indicator:	Owner
Owner/Operator Name:	TACOMA CITY
Legal Status:	Private
Date Became Current:	Not reported
Date Ended Current:	Not reported
Owner/Operator Address:	2727 E D ST
Owner/Operator City,State,Zip:	TACOMA, WA 98421
Owner/Operator Telephone:	253-272-3663
Owner/Operator Telephone Ext:	Not reported
Owner/Operator Fax:	Not reported
Owner/Operator Email:	Not reported
Owner/Operator Indicator:	Owner
Owner/Operator Name:	TACOMA CITY
Legal Status:	Private
Date Became Current:	1996-08-26 00:00:00.
Date Ended Current:	Not reported
Owner/Operator Address:	2727 E D ST
Owner/Operator City,State,Zip:	TACOMA, WA 98421
Owner/Operator Telephone:	253-272-3663
Owner/Operator Telephone Ext:	Not reported
Owner/Operator Fax:	Not reported
Owner/Operator Email:	Not reported

Map ID
Direction
Distance
Elevation

MAP FINDINGS

Site

Database(s)

EDR ID Number
EPA ID Number

DEPT OF PUBLIC ASSEMBLY FAC TACOMA DOME (Continued)

1001969509

Owner/Operator Indicator: Operator
Owner/Operator Name: WEISGERBER, MELVIN
Legal Status: Private
Date Became Current: Not reported
Date Ended Current: Not reported
Owner/Operator Address: 2727 E D ST
Owner/Operator City,State,Zip: TACOMA, WA 98421
Owner/Operator Telephone: 253-272-3663
Owner/Operator Telephone Ext: Not reported
Owner/Operator Fax: Not reported
Owner/Operator Email: Not reported

Owner/Operator Indicator: Owner
Owner/Operator Name: TACOMA CITY
Legal Status: Private
Date Became Current: Not reported
Date Ended Current: Not reported
Owner/Operator Address: 2727 E D ST
Owner/Operator City,State,Zip: TACOMA, WA 98421
Owner/Operator Telephone: 253-272-3663
Owner/Operator Telephone Ext: Not reported
Owner/Operator Fax: Not reported
Owner/Operator Email: Not reported

Owner/Operator Indicator: Operator
Owner/Operator Name: DAVIS, CYNTHIA
Legal Status: Private
Date Became Current: Not reported
Date Ended Current: Not reported
Owner/Operator Address: 2727 E D ST
Owner/Operator City,State,Zip: TACOMA, WA 98421
Owner/Operator Telephone: 253-272-3663
Owner/Operator Telephone Ext: Not reported
Owner/Operator Fax: Not reported
Owner/Operator Email: Not reported

Owner/Operator Indicator: Owner
Owner/Operator Name: TACOMA CITY
Legal Status: Private
Date Became Current: 1996-08-26 00:00:00.
Date Ended Current: Not reported
Owner/Operator Address: 2727 E D ST
Owner/Operator City,State,Zip: TACOMA, WA 98421
Owner/Operator Telephone: 253-272-3663
Owner/Operator Telephone Ext: Not reported
Owner/Operator Fax: Not reported
Owner/Operator Email: Not reported

Owner/Operator Indicator: Owner
Owner/Operator Name: TACOMA CITY
Legal Status: Private
Date Became Current: Not reported
Date Ended Current: Not reported
Owner/Operator Address: 2727 E D ST
Owner/Operator City,State,Zip: TACOMA, WA 98421
Owner/Operator Telephone: 253-272-3663
Owner/Operator Telephone Ext: Not reported

Map ID
Direction
Distance
Elevation

MAP FINDINGS

Site

Database(s)

EDR ID Number
EPA ID Number

DEPT OF PUBLIC ASSEMBLY FAC TACOMA DOME (Continued)

1001969509

Owner/Operator Fax:	Not reported
Owner/Operator Email:	Not reported
Owner/Operator Indicator:	Owner
Owner/Operator Name:	TACOMA CITY
Legal Status:	Private
Date Became Current:	Not reported
Date Ended Current:	Not reported
Owner/Operator Address:	2727 E D ST
Owner/Operator City,State,Zip:	TACOMA, WA 98421
Owner/Operator Telephone:	253-272-3663
Owner/Operator Telephone Ext:	Not reported
Owner/Operator Fax:	Not reported
Owner/Operator Email:	Not reported
Owner/Operator Indicator:	Operator
Owner/Operator Name:	CITY OF TACOMA/TACOMA DOME
Legal Status:	Private
Date Became Current:	Not reported
Date Ended Current:	Not reported
Owner/Operator Address:	2727 E D ST
Owner/Operator City,State,Zip:	TACOMA, WA 98421
Owner/Operator Telephone:	253-272-3663
Owner/Operator Telephone Ext:	Not reported
Owner/Operator Fax:	Not reported
Owner/Operator Email:	Not reported
Owner/Operator Indicator:	Owner
Owner/Operator Name:	TACOMA CITY
Legal Status:	Private
Date Became Current:	Not reported
Date Ended Current:	Not reported
Owner/Operator Address:	2727 E D ST
Owner/Operator City,State,Zip:	TACOMA, WA 98421
Owner/Operator Telephone:	253-272-3663
Owner/Operator Telephone Ext:	Not reported
Owner/Operator Fax:	Not reported
Owner/Operator Email:	Not reported
Owner/Operator Indicator:	Operator
Owner/Operator Name:	CITY OF TACOMA/TACOMA DOME
Legal Status:	Private
Date Became Current:	Not reported
Date Ended Current:	Not reported
Owner/Operator Address:	2727 E D ST
Owner/Operator City,State,Zip:	TACOMA, WA 98421
Owner/Operator Telephone:	253-272-3663
Owner/Operator Telephone Ext:	Not reported
Owner/Operator Fax:	Not reported
Owner/Operator Email:	Not reported
Owner/Operator Indicator:	Operator
Owner/Operator Name:	CITY OF TACOMA/TACOMA DOME
Legal Status:	Private
Date Became Current:	Not reported
Date Ended Current:	Not reported
Owner/Operator Address:	2727 E D ST

Map ID
Direction
Distance
Elevation

MAP FINDINGS

Site

Database(s)

EDR ID Number
EPA ID Number

DEPT OF PUBLIC ASSEMBLY FAC TACOMA DOME (Continued)

1001969509

Owner/Operator City,State,Zip: TACOMA, WA 98421
Owner/Operator Telephone: 253-593-7606
Owner/Operator Telephone Ext: Not reported
Owner/Operator Fax: Not reported
Owner/Operator Email: Not reported

Owner/Operator Indicator: Owner
Owner/Operator Name: TACOMA CITY
Legal Status: Private
Date Became Current: Not reported
Date Ended Current: Not reported
Owner/Operator Address: 2727 E D ST
Owner/Operator City,State,Zip: TACOMA, WA 98421
Owner/Operator Telephone: 253-272-3663
Owner/Operator Telephone Ext: Not reported
Owner/Operator Fax: Not reported
Owner/Operator Email: Not reported

Owner/Operator Indicator: Owner
Owner/Operator Name: TACOMA CITY
Legal Status: Private
Date Became Current: Not reported
Date Ended Current: Not reported
Owner/Operator Address: 2727 E D ST
Owner/Operator City,State,Zip: TACOMA, WA 98421
Owner/Operator Telephone: 253-272-3663
Owner/Operator Telephone Ext: Not reported
Owner/Operator Fax: Not reported
Owner/Operator Email: Not reported

Owner/Operator Indicator: Owner
Owner/Operator Name: TACOMA CITY
Legal Status: Private
Date Became Current: Not reported
Date Ended Current: Not reported
Owner/Operator Address: 2727 E D ST
Owner/Operator City,State,Zip: TACOMA, WA 98421
Owner/Operator Telephone: 253-272-3663
Owner/Operator Telephone Ext: Not reported
Owner/Operator Fax: Not reported
Owner/Operator Email: Not reported

Owner/Operator Indicator: Owner
Owner/Operator Name: TACOMA CITY
Legal Status: Private
Date Became Current: Not reported
Date Ended Current: Not reported
Owner/Operator Address: 2727 E D ST
Owner/Operator City,State,Zip: TACOMA, WA 98421
Owner/Operator Telephone: 253-272-3663
Owner/Operator Telephone Ext: Not reported
Owner/Operator Fax: Not reported
Owner/Operator Email: Not reported

Owner/Operator Indicator: Owner
Owner/Operator Name: TACOMA CITY
Legal Status: Private

Map ID
Direction
Distance
Elevation

MAP FINDINGS

Site

Database(s)

EDR ID Number
EPA ID Number

DEPT OF PUBLIC ASSEMBLY FAC TACOMA DOME (Continued)

1001969509

Date Became Current: Not reported
Date Ended Current: Not reported
Owner/Operator Address: 2727 E D ST
Owner/Operator City,State,Zip: TACOMA, WA 98421
Owner/Operator Telephone: 253-272-3663
Owner/Operator Telephone Ext: Not reported
Owner/Operator Fax: Not reported
Owner/Operator Email: Not reported

Owner/Operator Indicator: Owner
Owner/Operator Name: TACOMA CITY
Legal Status: Private
Date Became Current: 1996-08-26 00:00:00.
Date Ended Current: Not reported
Owner/Operator Address: 2727 E D ST
Owner/Operator City,State,Zip: TACOMA, WA 98421
Owner/Operator Telephone: 253-272-3663
Owner/Operator Telephone Ext: Not reported
Owner/Operator Fax: Not reported
Owner/Operator Email: Not reported

Owner/Operator Indicator: Operator
Owner/Operator Name: DAVIS, CYNTHIA
Legal Status: Private
Date Became Current: Not reported
Date Ended Current: Not reported
Owner/Operator Address: 2727 E D ST
Owner/Operator City,State,Zip: TACOMA, WA 98421
Owner/Operator Telephone: 253-272-3663
Owner/Operator Telephone Ext: Not reported
Owner/Operator Fax: Not reported
Owner/Operator Email: Not reported

Owner/Operator Indicator: Owner
Owner/Operator Name: TACOMA CITY
Legal Status: Private
Date Became Current: Not reported
Date Ended Current: Not reported
Owner/Operator Address: 2727 E D ST
Owner/Operator City,State,Zip: TACOMA, WA 98421
Owner/Operator Telephone: 253-272-3663
Owner/Operator Telephone Ext: Not reported
Owner/Operator Fax: Not reported
Owner/Operator Email: Not reported

Owner/Operator Indicator: Owner
Owner/Operator Name: TACOMA CITY
Legal Status: Private
Date Became Current: Not reported
Date Ended Current: Not reported
Owner/Operator Address: 2727 E D ST
Owner/Operator City,State,Zip: TACOMA, WA 98421
Owner/Operator Telephone: 253-272-3663
Owner/Operator Telephone Ext: Not reported
Owner/Operator Fax: Not reported
Owner/Operator Email: Not reported

Map ID
Direction
Distance
Elevation

MAP FINDINGS

Site

Database(s)

EDR ID Number
EPA ID Number

DEPT OF PUBLIC ASSEMBLY FAC TACOMA DOME (Continued)

1001969509

Owner/Operator Indicator: Owner
Owner/Operator Name: TACOMA CITY
Legal Status: Private
Date Became Current: Not reported
Date Ended Current: Not reported
Owner/Operator Address: 2727 E D ST
Owner/Operator City,State,Zip: TACOMA, WA 98421
Owner/Operator Telephone: 253-272-3663
Owner/Operator Telephone Ext: Not reported
Owner/Operator Fax: Not reported
Owner/Operator Email: Not reported

Owner/Operator Indicator: Owner
Owner/Operator Name: TACOMA CITY
Legal Status: Private
Date Became Current: 1996-08-26 00:00:00.
Date Ended Current: Not reported
Owner/Operator Address: 2727 E D ST
Owner/Operator City,State,Zip: TACOMA, WA 98421-1216
Owner/Operator Telephone: Not reported
Owner/Operator Telephone Ext: Not reported
Owner/Operator Fax: Not reported
Owner/Operator Email: Not reported

Owner/Operator Indicator: Owner
Owner/Operator Name: DEPT OF PUBLIC ASSEMBLY FAC TACOMA DOME
Legal Status: Private
Date Became Current: Not reported
Date Ended Current: Not reported
Owner/Operator Address: 2727 E D ST
Owner/Operator City,State,Zip: TACOMA, WA 98421
Owner/Operator Telephone: 000-000-0000
Owner/Operator Telephone Ext: Not reported
Owner/Operator Fax: Not reported
Owner/Operator Email: Not reported

Owner/Operator Indicator: Operator
Owner/Operator Name: DEPT OF PUBLIC ASSEMBLY FAC TACOMA DOME
Legal Status: Private
Date Became Current: Not reported
Date Ended Current: Not reported
Owner/Operator Address: 2727 E D ST
Owner/Operator City,State,Zip: TACOMA, WA 98421
Owner/Operator Telephone: 000-000-0000
Owner/Operator Telephone Ext: Not reported
Owner/Operator Fax: Not reported
Owner/Operator Email: Not reported

Owner/Operator Indicator: Owner
Owner/Operator Name: TACOMA CITY
Legal Status: Private
Date Became Current: 1996-08-26 00:00:00.
Date Ended Current: Not reported
Owner/Operator Address: 2727 E D ST
Owner/Operator City,State,Zip: TACOMA, WA 98421
Owner/Operator Telephone: 253-272-3663
Owner/Operator Telephone Ext: Not reported

Map ID
Direction
Distance
Elevation

MAP FINDINGS

Site

Database(s)

EDR ID Number
EPA ID Number

DEPT OF PUBLIC ASSEMBLY FAC TACOMA DOME (Continued)

1001969509

Owner/Operator Fax: Not reported
Owner/Operator Email: Not reported

Owner/Operator Indicator: Owner
Owner/Operator Name: TACOMA CITY
Legal Status: Private
Date Became Current: Not reported
Date Ended Current: Not reported
Owner/Operator Address: 2727 E D ST
Owner/Operator City,State,Zip: TACOMA, WA 98421
Owner/Operator Telephone: 253-272-3663
Owner/Operator Telephone Ext: Not reported
Owner/Operator Fax: Not reported
Owner/Operator Email: Not reported

Owner/Operator Indicator: Operator
Owner/Operator Name: DAVIS, CYNTHIA
Legal Status: Private
Date Became Current: Not reported
Date Ended Current: Not reported
Owner/Operator Address: 2727 E D ST
Owner/Operator City,State,Zip: TACOMA, WA 98421
Owner/Operator Telephone: 253-272-3663
Owner/Operator Telephone Ext: Not reported
Owner/Operator Fax: Not reported
Owner/Operator Email: Not reported

Owner/Operator Indicator: Operator
Owner/Operator Name: DAVIS, CYNTHIA
Legal Status: Private
Date Became Current: Not reported
Date Ended Current: Not reported
Owner/Operator Address: 2727 E D ST
Owner/Operator City,State,Zip: TACOMA, WA 98421
Owner/Operator Telephone: 253-272-3663
Owner/Operator Telephone Ext: Not reported
Owner/Operator Fax: Not reported
Owner/Operator Email: Not reported

Owner/Operator Indicator: Owner
Owner/Operator Name: TACOMA CITY
Legal Status: Private
Date Became Current: Not reported
Date Ended Current: Not reported
Owner/Operator Address: 2727 E D ST
Owner/Operator City,State,Zip: TACOMA, WA 98421
Owner/Operator Telephone: 253-272-3663
Owner/Operator Telephone Ext: Not reported
Owner/Operator Fax: Not reported
Owner/Operator Email: Not reported

Owner/Operator Indicator: Operator
Owner/Operator Name: CITY OF TACOMA/TACOMA DOME
Legal Status: Private
Date Became Current: Not reported
Date Ended Current: Not reported
Owner/Operator Address: 2727 E D ST

Map ID
Direction
Distance
Elevation

MAP FINDINGS

Site

Database(s)

EDR ID Number
EPA ID Number

DEPT OF PUBLIC ASSEMBLY FAC TACOMA DOME (Continued)

1001969509

Owner/Operator City,State,Zip:	TACOMA, WA 98421
Owner/Operator Telephone:	253-593-7606
Owner/Operator Telephone Ext:	Not reported
Owner/Operator Fax:	Not reported
Owner/Operator Email:	Not reported
Owner/Operator Indicator:	Operator
Owner/Operator Name:	CITY OF TACOMA/TACOMA DOME
Legal Status:	Private
Date Became Current:	Not reported
Date Ended Current:	Not reported
Owner/Operator Address:	2727 E D ST
Owner/Operator City,State,Zip:	TACOMA, WA 98421
Owner/Operator Telephone:	253-593-7606
Owner/Operator Telephone Ext:	Not reported
Owner/Operator Fax:	Not reported
Owner/Operator Email:	Not reported
Owner/Operator Indicator:	Owner
Owner/Operator Name:	TACOMA CITY
Legal Status:	Private
Date Became Current:	Not reported
Date Ended Current:	Not reported
Owner/Operator Address:	2727 E D ST
Owner/Operator City,State,Zip:	TACOMA, WA 98421
Owner/Operator Telephone:	253-272-3663
Owner/Operator Telephone Ext:	Not reported
Owner/Operator Fax:	Not reported
Owner/Operator Email:	Not reported
Owner/Operator Indicator:	Operator
Owner/Operator Name:	DEPT OF PUBLIC ASSEMBLY FAC TACOMA DOME
Legal Status:	Private
Date Became Current:	Not reported
Date Ended Current:	Not reported
Owner/Operator Address:	2727 E D ST
Owner/Operator City,State,Zip:	TACOMA, WA 98421
Owner/Operator Telephone:	000-000-0000
Owner/Operator Telephone Ext:	Not reported
Owner/Operator Fax:	Not reported
Owner/Operator Email:	Not reported
Owner/Operator Indicator:	Owner
Owner/Operator Name:	TACOMA CITY
Legal Status:	Private
Date Became Current:	1996-08-26 00:00:00.
Date Ended Current:	Not reported
Owner/Operator Address:	2727 E D ST
Owner/Operator City,State,Zip:	TACOMA, WA 98421
Owner/Operator Telephone:	253-272-3663
Owner/Operator Telephone Ext:	Not reported
Owner/Operator Fax:	Not reported
Owner/Operator Email:	Not reported
Owner/Operator Indicator:	Operator
Owner/Operator Name:	DAVIS, CYNTHIA
Legal Status:	Private

Map ID
Direction
Distance
Elevation

MAP FINDINGS

Site

Database(s)

EDR ID Number
EPA ID Number

DEPT OF PUBLIC ASSEMBLY FAC TACOMA DOME (Continued)

1001969509

Date Became Current:	Not reported
Date Ended Current:	Not reported
Owner/Operator Address:	2727 E D ST
Owner/Operator City,State,Zip:	TACOMA, WA 98421
Owner/Operator Telephone:	253-272-3663
Owner/Operator Telephone Ext:	Not reported
Owner/Operator Fax:	Not reported
Owner/Operator Email:	Not reported
Owner/Operator Indicator:	Operator
Owner/Operator Name:	DAVIS, CYNTHIA
Legal Status:	Private
Date Became Current:	Not reported
Date Ended Current:	Not reported
Owner/Operator Address:	2727 E D ST
Owner/Operator City,State,Zip:	TACOMA, WA 98421
Owner/Operator Telephone:	253-272-3663
Owner/Operator Telephone Ext:	Not reported
Owner/Operator Fax:	Not reported
Owner/Operator Email:	Not reported
Owner/Operator Indicator:	Operator
Owner/Operator Name:	CITY OF TACOMA/TACOMA DOME
Legal Status:	Private
Date Became Current:	Not reported
Date Ended Current:	Not reported
Owner/Operator Address:	2727 E D ST
Owner/Operator City,State,Zip:	TACOMA, WA 98421
Owner/Operator Telephone:	253-272-3663
Owner/Operator Telephone Ext:	Not reported
Owner/Operator Fax:	Not reported
Owner/Operator Email:	Not reported
Owner/Operator Indicator:	Owner
Owner/Operator Name:	TACOMA CITY
Legal Status:	Private
Date Became Current:	Not reported
Date Ended Current:	Not reported
Owner/Operator Address:	2727 E D ST
Owner/Operator City,State,Zip:	TACOMA, WA 98421
Owner/Operator Telephone:	253-272-3663
Owner/Operator Telephone Ext:	Not reported
Owner/Operator Fax:	Not reported
Owner/Operator Email:	Not reported
Owner/Operator Indicator:	Owner
Owner/Operator Name:	TACOMA CITY
Legal Status:	Private
Date Became Current:	Not reported
Date Ended Current:	Not reported
Owner/Operator Address:	2727 E D ST
Owner/Operator City,State,Zip:	TACOMA, WA 98421
Owner/Operator Telephone:	253-272-3663
Owner/Operator Telephone Ext:	Not reported
Owner/Operator Fax:	Not reported
Owner/Operator Email:	Not reported

Map ID
Direction
Distance
Elevation

MAP FINDINGS

Site

Database(s)

EDR ID Number
EPA ID Number

DEPT OF PUBLIC ASSEMBLY FAC TACOMA DOME (Continued)

1001969509

Owner/Operator Indicator: Owner
Owner/Operator Name: TACOMA CITY
Legal Status: Private
Date Became Current: Not reported
Date Ended Current: Not reported
Owner/Operator Address: 2727 E D ST
Owner/Operator City,State,Zip: TACOMA, WA 98421
Owner/Operator Telephone: 253-272-3663
Owner/Operator Telephone Ext: Not reported
Owner/Operator Fax: Not reported
Owner/Operator Email: Not reported

Owner/Operator Indicator: Operator
Owner/Operator Name: CYNTHIA DAVIS
Legal Status: Municipal
Date Became Current: 2004-01-01 00:00:00.
Date Ended Current: Not reported
Owner/Operator Address: 2727 E D ST
Owner/Operator City,State,Zip: TACOMA, WA 98421-1216
Owner/Operator Telephone: Not reported
Owner/Operator Telephone Ext: Not reported
Owner/Operator Fax: Not reported
Owner/Operator Email: Not reported

Owner/Operator Indicator: Owner
Owner/Operator Name: DEPT OF PUBLIC ASSEMBLY FAC TACOMA DOME
Legal Status: Private
Date Became Current: Not reported
Date Ended Current: Not reported
Owner/Operator Address: 2727 E D ST
Owner/Operator City,State,Zip: TACOMA, WA 98421
Owner/Operator Telephone: 000-000-0000
Owner/Operator Telephone Ext: Not reported
Owner/Operator Fax: Not reported
Owner/Operator Email: Not reported

Owner/Operator Indicator: Owner
Owner/Operator Name: TACOMA CITY
Legal Status: Private
Date Became Current: 1996-08-26 00:00:00.
Date Ended Current: Not reported
Owner/Operator Address: 2727 E D ST
Owner/Operator City,State,Zip: TACOMA, WA 98421
Owner/Operator Telephone: 253-272-3663
Owner/Operator Telephone Ext: Not reported
Owner/Operator Fax: Not reported
Owner/Operator Email: Not reported

Owner/Operator Indicator: Operator
Owner/Operator Name: WEISGERBER, MELVIN
Legal Status: Private
Date Became Current: Not reported
Date Ended Current: Not reported
Owner/Operator Address: 2727 E D ST
Owner/Operator City,State,Zip: TACOMA, WA 98421
Owner/Operator Telephone: 253-272-3663
Owner/Operator Telephone Ext: Not reported

Map ID
Direction
Distance
Elevation

MAP FINDINGS

Site

Database(s)

EDR ID Number
EPA ID Number

DEPT OF PUBLIC ASSEMBLY FAC TACOMA DOME (Continued)

1001969509

Owner/Operator Fax: Not reported
Owner/Operator Email: Not reported

Owner/Operator Indicator: Owner
Owner/Operator Name: TACOMA CITY
Legal Status: Private
Date Became Current: Not reported
Date Ended Current: Not reported
Owner/Operator Address: 2727 E D ST
Owner/Operator City,State,Zip: TACOMA, WA 98421
Owner/Operator Telephone: 253-272-3663
Owner/Operator Telephone Ext: Not reported
Owner/Operator Fax: Not reported
Owner/Operator Email: Not reported

Owner/Operator Indicator: Owner
Owner/Operator Name: TACOMA CITY
Legal Status: Private
Date Became Current: Not reported
Date Ended Current: Not reported
Owner/Operator Address: 2727 E D ST
Owner/Operator City,State,Zip: TACOMA, WA 98421
Owner/Operator Telephone: 253-272-3663
Owner/Operator Telephone Ext: Not reported
Owner/Operator Fax: Not reported
Owner/Operator Email: Not reported

Owner/Operator Indicator: Owner
Owner/Operator Name: TACOMA CITY
Legal Status: Private
Date Became Current: Not reported
Date Ended Current: Not reported
Owner/Operator Address: 2727 E D ST
Owner/Operator City,State,Zip: TACOMA, WA 98421
Owner/Operator Telephone: 253-272-3663
Owner/Operator Telephone Ext: Not reported
Owner/Operator Fax: Not reported
Owner/Operator Email: Not reported

Owner/Operator Indicator: Operator
Owner/Operator Name: CITY OF TACOMA/TACOMA DOME
Legal Status: Private
Date Became Current: Not reported
Date Ended Current: Not reported
Owner/Operator Address: 2727 E D ST
Owner/Operator City,State,Zip: TACOMA, WA 98421
Owner/Operator Telephone: 253-593-7606
Owner/Operator Telephone Ext: Not reported
Owner/Operator Fax: Not reported
Owner/Operator Email: Not reported

Owner/Operator Indicator: Owner
Owner/Operator Name: TACOMA CITY
Legal Status: Private
Date Became Current: Not reported
Date Ended Current: Not reported
Owner/Operator Address: 2727 E D ST

Map ID
Direction
Distance
Elevation

MAP FINDINGS

Site

Database(s)

EDR ID Number
EPA ID Number

DEPT OF PUBLIC ASSEMBLY FAC TACOMA DOME (Continued)

1001969509

Owner/Operator City,State,Zip:	TACOMA, WA 98421
Owner/Operator Telephone:	253-272-3663
Owner/Operator Telephone Ext:	Not reported
Owner/Operator Fax:	Not reported
Owner/Operator Email:	Not reported
Owner/Operator Indicator:	Owner
Owner/Operator Name:	TACOMA CITY
Legal Status:	Municipal
Date Became Current:	1996-08-26 00:00:00.
Date Ended Current:	Not reported
Owner/Operator Address:	2727 E D ST
Owner/Operator City,State,Zip:	TACOMA, WA 98421-1216
Owner/Operator Telephone:	Not reported
Owner/Operator Telephone Ext:	Not reported
Owner/Operator Fax:	Not reported
Owner/Operator Email:	Not reported
Owner/Operator Indicator:	Operator
Owner/Operator Name:	CYNTHIA DAVIS
Legal Status:	Municipal
Date Became Current:	2004-01-01 00:00:00.
Date Ended Current:	Not reported
Owner/Operator Address:	2727 E D ST
Owner/Operator City,State,Zip:	TACOMA, WA 98421-1216
Owner/Operator Telephone:	Not reported
Owner/Operator Telephone Ext:	Not reported
Owner/Operator Fax:	Not reported
Owner/Operator Email:	Not reported
Owner/Operator Indicator:	Owner
Owner/Operator Name:	TACOMA CITY
Legal Status:	Municipal
Date Became Current:	1996-08-26 00:00:00.
Date Ended Current:	Not reported
Owner/Operator Address:	2727 E D ST
Owner/Operator City,State,Zip:	TACOMA, WA 98421-1216
Owner/Operator Telephone:	Not reported
Owner/Operator Telephone Ext:	Not reported
Owner/Operator Fax:	Not reported
Owner/Operator Email:	Not reported
Owner/Operator Indicator:	Owner
Owner/Operator Name:	TACOMA CITY
Legal Status:	Private
Date Became Current:	1996-08-26 00:00:00.
Date Ended Current:	Not reported
Owner/Operator Address:	2727 E D ST
Owner/Operator City,State,Zip:	TACOMA, WA 98421
Owner/Operator Telephone:	253-272-3663
Owner/Operator Telephone Ext:	Not reported
Owner/Operator Fax:	Not reported
Owner/Operator Email:	Not reported
Owner/Operator Indicator:	Operator
Owner/Operator Name:	WEISGERBER, MELVIN
Legal Status:	Private

Map ID
Direction
Distance
Elevation

MAP FINDINGS

Site

Database(s)

EDR ID Number
EPA ID Number

DEPT OF PUBLIC ASSEMBLY FAC TACOMA DOME (Continued)

1001969509

Date Became Current:	Not reported
Date Ended Current:	Not reported
Owner/Operator Address:	2727 E D ST
Owner/Operator City,State,Zip:	TACOMA, WA 98421
Owner/Operator Telephone:	253-272-3663
Owner/Operator Telephone Ext:	Not reported
Owner/Operator Fax:	Not reported
Owner/Operator Email:	Not reported
Owner/Operator Indicator:	Owner
Owner/Operator Name:	TACOMA CITY
Legal Status:	Private
Date Became Current:	1996-08-26 00:00:00.
Date Ended Current:	Not reported
Owner/Operator Address:	2727 E D ST
Owner/Operator City,State,Zip:	TACOMA, WA 98421
Owner/Operator Telephone:	253-272-3663
Owner/Operator Telephone Ext:	Not reported
Owner/Operator Fax:	Not reported
Owner/Operator Email:	Not reported
Owner/Operator Indicator:	Owner
Owner/Operator Name:	TACOMA CITY
Legal Status:	Private
Date Became Current:	Not reported
Date Ended Current:	Not reported
Owner/Operator Address:	2727 E D ST
Owner/Operator City,State,Zip:	TACOMA, WA 98421
Owner/Operator Telephone:	253-272-3663
Owner/Operator Telephone Ext:	Not reported
Owner/Operator Fax:	Not reported
Owner/Operator Email:	Not reported
Owner/Operator Indicator:	Operator
Owner/Operator Name:	CITY OF TACOMA/TACOMA DOME
Legal Status:	Private
Date Became Current:	Not reported
Date Ended Current:	Not reported
Owner/Operator Address:	2727 E D ST
Owner/Operator City,State,Zip:	TACOMA, WA 98421
Owner/Operator Telephone:	253-593-7606
Owner/Operator Telephone Ext:	Not reported
Owner/Operator Fax:	Not reported
Owner/Operator Email:	Not reported
Owner/Operator Indicator:	Owner
Owner/Operator Name:	TACOMA CITY
Legal Status:	Private
Date Became Current:	Not reported
Date Ended Current:	Not reported
Owner/Operator Address:	2727 E D ST
Owner/Operator City,State,Zip:	TACOMA, WA 98421
Owner/Operator Telephone:	253-272-3663
Owner/Operator Telephone Ext:	Not reported
Owner/Operator Fax:	Not reported
Owner/Operator Email:	Not reported

Map ID
Direction
Distance
Elevation

MAP FINDINGS

Site

Database(s)

EDR ID Number
EPA ID Number

DEPT OF PUBLIC ASSEMBLY FAC TACOMA DOME (Continued)

1001969509

Owner/Operator Indicator: Owner
Owner/Operator Name: TACOMA CITY
Legal Status: Municipal
Date Became Current: Not reported
Date Ended Current: Not reported
Owner/Operator Address: 2727 E D ST
Owner/Operator City,State,Zip: TACOMA, WA 98421
Owner/Operator Telephone: 253-272-3663
Owner/Operator Telephone Ext: Not reported
Owner/Operator Fax: Not reported
Owner/Operator Email: Not reported

Owner/Operator Indicator: Owner
Owner/Operator Name: TACOMA CITY
Legal Status: Municipal
Date Became Current: 2017-12-31 00:00:00.
Date Ended Current: Not reported
Owner/Operator Address: 2727 E D ST
Owner/Operator City,State,Zip: TACOMA, WA 98421
Owner/Operator Telephone: 253-272-3663
Owner/Operator Telephone Ext: Not reported
Owner/Operator Fax: Not reported
Owner/Operator Email: Not reported

Owner/Operator Indicator: Operator
Owner/Operator Name: CITY OF TACOMA/TACOMA DOME
Legal Status: Municipal
Date Became Current: Not reported
Date Ended Current: Not reported
Owner/Operator Address: 2727 E D ST
Owner/Operator City,State,Zip: TACOMA, WA 98421
Owner/Operator Telephone: 253-593-7606
Owner/Operator Telephone Ext: Not reported
Owner/Operator Fax: Not reported
Owner/Operator Email: Not reported

Owner/Operator Indicator: Operator
Owner/Operator Name: CITY OF TACOMA/TACOMA DOME
Legal Status: Municipal
Date Became Current: 1900-01-01 00:00:00.
Date Ended Current: Not reported
Owner/Operator Address: 2727 E D ST
Owner/Operator City,State,Zip: TACOMA, WA 98421-1216
Owner/Operator Telephone: 253-272-3663
Owner/Operator Telephone Ext: Not reported
Owner/Operator Fax: Not reported
Owner/Operator Email: Not reported

Owner/Operator Indicator: Operator
Owner/Operator Name: WEISGERBER, MELVIN
Legal Status: Private
Date Became Current: Not reported
Date Ended Current: Not reported
Owner/Operator Address: 2727 E D ST
Owner/Operator City,State,Zip: TACOMA, WA 98421
Owner/Operator Telephone: 253-272-3663
Owner/Operator Telephone Ext: Not reported

Map ID
Direction
Distance
Elevation

MAP FINDINGS

Site

Database(s)

EDR ID Number
EPA ID Number

DEPT OF PUBLIC ASSEMBLY FAC TACOMA DOME (Continued)

1001969509

Owner/Operator Fax:	Not reported
Owner/Operator Email:	Not reported
Owner/Operator Indicator:	Operator
Owner/Operator Name:	WEISGERBER, MELVIN
Legal Status:	Private
Date Became Current:	Not reported
Date Ended Current:	Not reported
Owner/Operator Address:	2727 E D ST
Owner/Operator City,State,Zip:	TACOMA, WA 98421
Owner/Operator Telephone:	253-272-3663
Owner/Operator Telephone Ext:	Not reported
Owner/Operator Fax:	Not reported
Owner/Operator Email:	Not reported
Owner/Operator Indicator:	Owner
Owner/Operator Name:	TACOMA CITY
Legal Status:	Private
Date Became Current:	1996-08-26 00:00:00.
Date Ended Current:	Not reported
Owner/Operator Address:	2727 E D ST
Owner/Operator City,State,Zip:	TACOMA, WA 98421
Owner/Operator Telephone:	253-272-3663
Owner/Operator Telephone Ext:	Not reported
Owner/Operator Fax:	Not reported
Owner/Operator Email:	Not reported
Owner/Operator Indicator:	Owner
Owner/Operator Name:	TACOMA CITY
Legal Status:	Private
Date Became Current:	Not reported
Date Ended Current:	Not reported
Owner/Operator Address:	2727 E D ST
Owner/Operator City,State,Zip:	TACOMA, WA 98421
Owner/Operator Telephone:	253-272-3663
Owner/Operator Telephone Ext:	Not reported
Owner/Operator Fax:	Not reported
Owner/Operator Email:	Not reported
Owner/Operator Indicator:	Owner
Owner/Operator Name:	TACOMA CITY
Legal Status:	Private
Date Became Current:	Not reported
Date Ended Current:	Not reported
Owner/Operator Address:	2727 E D ST
Owner/Operator City,State,Zip:	TACOMA, WA 98421
Owner/Operator Telephone:	253-272-3663
Owner/Operator Telephone Ext:	Not reported
Owner/Operator Fax:	Not reported
Owner/Operator Email:	Not reported
Owner/Operator Indicator:	Operator
Owner/Operator Name:	CITY OF TACOMA/TACOMA DOME
Legal Status:	Private
Date Became Current:	Not reported
Date Ended Current:	Not reported
Owner/Operator Address:	2727 E D ST

Map ID
Direction
Distance
Elevation

MAP FINDINGS

Site

Database(s)

EDR ID Number
EPA ID Number

DEPT OF PUBLIC ASSEMBLY FAC TACOMA DOME (Continued)

1001969509

Owner/Operator City,State,Zip: TACOMA, WA 98421
Owner/Operator Telephone: 253-593-7606
Owner/Operator Telephone Ext: Not reported
Owner/Operator Fax: Not reported
Owner/Operator Email: Not reported

Owner/Operator Indicator: Operator
Owner/Operator Name: CITY OF TACOMA/TACOMA DOME
Legal Status: Private
Date Became Current: Not reported
Date Ended Current: Not reported
Owner/Operator Address: 2727 E D ST
Owner/Operator City,State,Zip: TACOMA, WA 98421
Owner/Operator Telephone: 253-593-7606
Owner/Operator Telephone Ext: Not reported
Owner/Operator Fax: Not reported
Owner/Operator Email: Not reported

Historic Generators:

Receive Date: 2010-03-16 00:00:00.0
Handler Name: DEPT OF PUBLIC ASSEMBLY FAC TACOMA DOME
Federal Waste Generator Description: Not a generator, verified
State District Owner: WA
Large Quantity Handler of Universal Waste: No
Recognized Trader Importer: No
Recognized Trader Exporter: No
Spent Lead Acid Battery Importer: No
Spent Lead Acid Battery Exporter: No
Current Record: No
Non Storage Recycler Activity: Not reported
Electronic Manifest Broker: Not reported

Receive Date: 2012-03-12 00:00:00.0
Handler Name: DEPT OF PUBLIC ASSEMBLY FAC TACOMA DOME
Federal Waste Generator Description: Not a generator, verified
State District Owner: WA
Large Quantity Handler of Universal Waste: No
Recognized Trader Importer: No
Recognized Trader Exporter: No
Spent Lead Acid Battery Importer: No
Spent Lead Acid Battery Exporter: No
Current Record: No
Non Storage Recycler Activity: Not reported
Electronic Manifest Broker: Not reported

Receive Date: 1994-01-01 00:00:00.0
Handler Name: DEPT OF PUBLIC ASSEMBLY FAC TACOMA DOME
Federal Waste Generator Description: Not a generator, verified
State District Owner: WA
Large Quantity Handler of Universal Waste: No
Recognized Trader Importer: No
Recognized Trader Exporter: No
Spent Lead Acid Battery Importer: No
Spent Lead Acid Battery Exporter: No
Current Record: No
Non Storage Recycler Activity: Not reported
Electronic Manifest Broker: Not reported

Map ID
Direction
Distance
Elevation

MAP FINDINGS

Site

Database(s)

EDR ID Number
EPA ID Number

DEPT OF PUBLIC ASSEMBLY FAC TACOMA DOME (Continued)

1001969509

Receive Date: 1996-02-26 00:00:00.0
Handler Name: DEPT OF PUBLIC ASSEMBLY FAC TACOMA DOME
Federal Waste Generator Description: Conditionally Exempt Small Quantity Generator
State District Owner: WA
Large Quantity Handler of Universal Waste: No
Recognized Trader Importer: No
Recognized Trader Exporter: No
Spent Lead Acid Battery Importer: No
Spent Lead Acid Battery Exporter: No
Current Record: No
Non Storage Recycler Activity: Not reported
Electronic Manifest Broker: Not reported

Receive Date: 1997-03-05 00:00:00.0
Handler Name: DEPT OF PUBLIC ASSEMBLY FAC TACOMA DOME
Federal Waste Generator Description: Conditionally Exempt Small Quantity Generator
State District Owner: WA
Large Quantity Handler of Universal Waste: No
Recognized Trader Importer: No
Recognized Trader Exporter: No
Spent Lead Acid Battery Importer: No
Spent Lead Acid Battery Exporter: No
Current Record: No
Non Storage Recycler Activity: Not reported
Electronic Manifest Broker: Not reported

Receive Date: 1998-01-15 00:00:00.0
Handler Name: DEPT OF PUBLIC ASSEMBLY FAC TACOMA DOME
Federal Waste Generator Description: Not a generator, verified
State District Owner: WA
Large Quantity Handler of Universal Waste: No
Recognized Trader Importer: No
Recognized Trader Exporter: No
Spent Lead Acid Battery Importer: No
Spent Lead Acid Battery Exporter: No
Current Record: No
Non Storage Recycler Activity: Not reported
Electronic Manifest Broker: Not reported

Receive Date: 1999-03-01 00:00:00.0
Handler Name: DEPT OF PUBLIC ASSEMBLY FAC TACOMA DOME
Federal Waste Generator Description: Conditionally Exempt Small Quantity Generator
State District Owner: WA
Large Quantity Handler of Universal Waste: No
Recognized Trader Importer: No
Recognized Trader Exporter: No
Spent Lead Acid Battery Importer: No
Spent Lead Acid Battery Exporter: No
Current Record: No
Non Storage Recycler Activity: Not reported
Electronic Manifest Broker: Not reported

Receive Date: 1999-12-10 00:00:00.0
Handler Name: DEPT OF PUBLIC ASSEMBLY FAC TACOMA DOME
Federal Waste Generator Description: Not a generator, verified
State District Owner: WA
Large Quantity Handler of Universal Waste: No

Map ID
Direction
Distance
Elevation

MAP FINDINGS

Site

Database(s)

EDR ID Number
EPA ID Number

DEPT OF PUBLIC ASSEMBLY FAC TACOMA DOME (Continued)

1001969509

Recognized Trader Importer: No
Recognized Trader Exporter: No
Spent Lead Acid Battery Importer: No
Spent Lead Acid Battery Exporter: No
Current Record: No
Non Storage Recycler Activity: Not reported
Electronic Manifest Broker: Not reported

Receive Date: 2000-12-07 00:00:00.0
Handler Name: DEPT OF PUBLIC ASSEMBLY FAC TACOMA DOME
Federal Waste Generator Description: Not a generator, verified
State District Owner: WA
Large Quantity Handler of Universal Waste: No
Recognized Trader Importer: No
Recognized Trader Exporter: No
Spent Lead Acid Battery Importer: No
Spent Lead Acid Battery Exporter: No
Current Record: No
Non Storage Recycler Activity: Not reported
Electronic Manifest Broker: Not reported

Receive Date: 2002-02-11 00:00:00.0
Handler Name: DEPT OF PUBLIC ASSEMBLY FAC TACOMA DOME
Federal Waste Generator Description: Not a generator, verified
State District Owner: WA
Large Quantity Handler of Universal Waste: No
Recognized Trader Importer: No
Recognized Trader Exporter: No
Spent Lead Acid Battery Importer: No
Spent Lead Acid Battery Exporter: No
Current Record: No
Non Storage Recycler Activity: Not reported
Electronic Manifest Broker: Not reported

Receive Date: 2003-01-15 00:00:00.0
Handler Name: DEPT OF PUBLIC ASSEMBLY FAC TACOMA DOME
Federal Waste Generator Description: Not a generator, verified
State District Owner: WA
Large Quantity Handler of Universal Waste: No
Recognized Trader Importer: No
Recognized Trader Exporter: No
Spent Lead Acid Battery Importer: No
Spent Lead Acid Battery Exporter: No
Current Record: No
Non Storage Recycler Activity: Not reported
Electronic Manifest Broker: Not reported

Receive Date: 2004-06-17 00:00:00.0
Handler Name: DEPT OF PUBLIC ASSEMBLY FAC TACOMA DOME
Federal Waste Generator Description: Not a generator, verified
State District Owner: WA
Large Quantity Handler of Universal Waste: No
Recognized Trader Importer: No
Recognized Trader Exporter: No
Spent Lead Acid Battery Importer: No
Spent Lead Acid Battery Exporter: No
Current Record: No

Map ID
Direction
Distance
Elevation

MAP FINDINGS

Site

Database(s)

EDR ID Number
EPA ID Number

DEPT OF PUBLIC ASSEMBLY FAC TACOMA DOME (Continued)

1001969509

Non Storage Recycler Activity:	Not reported
Electronic Manifest Broker:	Not reported
Receive Date:	2005-04-20 00:00:00.0
Handler Name:	DEPT OF PUBLIC ASSEMBLY FAC TACOMA DOME
Federal Waste Generator Description:	Not a generator, verified
State District Owner:	WA
Large Quantity Handler of Universal Waste:	No
Recognized Trader Importer:	No
Recognized Trader Exporter:	No
Spent Lead Acid Battery Importer:	No
Spent Lead Acid Battery Exporter:	No
Current Record:	No
Non Storage Recycler Activity:	Not reported
Electronic Manifest Broker:	Not reported
Receive Date:	2006-04-17 00:00:00.0
Handler Name:	DEPT OF PUBLIC ASSEMBLY FAC TACOMA DOME
Federal Waste Generator Description:	Not a generator, verified
State District Owner:	WA
Large Quantity Handler of Universal Waste:	No
Recognized Trader Importer:	No
Recognized Trader Exporter:	No
Spent Lead Acid Battery Importer:	No
Spent Lead Acid Battery Exporter:	No
Current Record:	No
Non Storage Recycler Activity:	Not reported
Electronic Manifest Broker:	Not reported
Receive Date:	2007-04-18 00:00:00.0
Handler Name:	DEPT OF PUBLIC ASSEMBLY FAC TACOMA DOME
Federal Waste Generator Description:	Not a generator, verified
State District Owner:	WA
Large Quantity Handler of Universal Waste:	No
Recognized Trader Importer:	No
Recognized Trader Exporter:	No
Spent Lead Acid Battery Importer:	No
Spent Lead Acid Battery Exporter:	No
Current Record:	No
Non Storage Recycler Activity:	Not reported
Electronic Manifest Broker:	Not reported
Receive Date:	2008-04-24 00:00:00.0
Handler Name:	DEPT OF PUBLIC ASSEMBLY FAC TACOMA DOME
Federal Waste Generator Description:	Not a generator, verified
State District Owner:	WA
Large Quantity Handler of Universal Waste:	No
Recognized Trader Importer:	No
Recognized Trader Exporter:	No
Spent Lead Acid Battery Importer:	No
Spent Lead Acid Battery Exporter:	No
Current Record:	No
Non Storage Recycler Activity:	Not reported
Electronic Manifest Broker:	Not reported
Receive Date:	2009-02-05 00:00:00.0
Handler Name:	DEPT OF PUBLIC ASSEMBLY FAC TACOMA DOME

Map ID
Direction
Distance
Elevation

MAP FINDINGS

Site

Database(s)

EDR ID Number
EPA ID Number

DEPT OF PUBLIC ASSEMBLY FAC TACOMA DOME (Continued)

1001969509

Federal Waste Generator Description: Not a generator, verified
State District Owner: WA
Large Quantity Handler of Universal Waste: No
Recognized Trader Importer: No
Recognized Trader Exporter: No
Spent Lead Acid Battery Importer: No
Spent Lead Acid Battery Exporter: No
Current Record: No
Non Storage Recycler Activity: Not reported
Electronic Manifest Broker: Not reported

Receive Date: 2010-03-16 00:00:00.0
Handler Name: DEPT OF PUBLIC ASSEMBLY FAC TACOMA DOME
Federal Waste Generator Description: Not a generator, verified
State District Owner: WA
Large Quantity Handler of Universal Waste: No
Recognized Trader Importer: No
Recognized Trader Exporter: No
Spent Lead Acid Battery Importer: No
Spent Lead Acid Battery Exporter: No
Current Record: No
Non Storage Recycler Activity: Not reported
Electronic Manifest Broker: Not reported

Receive Date: 2011-03-09 00:00:00.0
Handler Name: DEPT OF PUBLIC ASSEMBLY FAC TACOMA DOME
Federal Waste Generator Description: Not a generator, verified
State District Owner: WA
Large Quantity Handler of Universal Waste: No
Recognized Trader Importer: No
Recognized Trader Exporter: No
Spent Lead Acid Battery Importer: No
Spent Lead Acid Battery Exporter: No
Current Record: No
Non Storage Recycler Activity: Not reported
Electronic Manifest Broker: Not reported

Receive Date: 2012-03-12 00:00:00.0
Handler Name: DEPT OF PUBLIC ASSEMBLY FAC TACOMA DOME
Federal Waste Generator Description: Not a generator, verified
State District Owner: WA
Large Quantity Handler of Universal Waste: No
Recognized Trader Importer: No
Recognized Trader Exporter: No
Spent Lead Acid Battery Importer: No
Spent Lead Acid Battery Exporter: No
Current Record: No
Non Storage Recycler Activity: Not reported
Electronic Manifest Broker: Not reported

Receive Date: 2013-03-20 00:00:00.0
Handler Name: DEPT OF PUBLIC ASSEMBLY FAC TACOMA DOME
Federal Waste Generator Description: Not a generator, verified
State District Owner: WA
Large Quantity Handler of Universal Waste: No
Recognized Trader Importer: No
Recognized Trader Exporter: No

Map ID
Direction
Distance
Elevation

MAP FINDINGS

Site

Database(s)

EDR ID Number
EPA ID Number

DEPT OF PUBLIC ASSEMBLY FAC TACOMA DOME (Continued)

1001969509

Spent Lead Acid Battery Importer: No
Spent Lead Acid Battery Exporter: No
Current Record: No
Non Storage Recycler Activity: Not reported
Electronic Manifest Broker: Not reported

Receive Date: 2014-02-21 00:00:00.0
Handler Name: DEPT OF PUBLIC ASSEMBLY FAC TACOMA DOME
Federal Waste Generator Description: Not a generator, verified
State District Owner: WA
Large Quantity Handler of Universal Waste: No
Recognized Trader Importer: No
Recognized Trader Exporter: No
Spent Lead Acid Battery Importer: No
Spent Lead Acid Battery Exporter: No
Current Record: No
Non Storage Recycler Activity: Not reported
Electronic Manifest Broker: Not reported

Receive Date: 2014-02-21 00:00:00.0
Handler Name: DEPT OF PUBLIC ASSEMBLY FAC TACOMA DOME
Federal Waste Generator Description: Not a generator, verified
State District Owner: WA
Large Quantity Handler of Universal Waste: No
Recognized Trader Importer: No
Recognized Trader Exporter: No
Spent Lead Acid Battery Importer: No
Spent Lead Acid Battery Exporter: No
Current Record: No
Non Storage Recycler Activity: Not reported
Electronic Manifest Broker: Not reported

Receive Date: 2015-02-23 00:00:00.0
Handler Name: DEPT OF PUBLIC ASSEMBLY FAC TACOMA DOME
Federal Waste Generator Description: Not a generator, verified
State District Owner: WA
Large Quantity Handler of Universal Waste: No
Recognized Trader Importer: No
Recognized Trader Exporter: No
Spent Lead Acid Battery Importer: No
Spent Lead Acid Battery Exporter: No
Current Record: No
Non Storage Recycler Activity: Not reported
Electronic Manifest Broker: Not reported

Receive Date: 2015-02-23 00:00:00.0
Handler Name: DEPT OF PUBLIC ASSEMBLY FAC TACOMA DOME
Federal Waste Generator Description: Not a generator, verified
State District Owner: WA
Large Quantity Handler of Universal Waste: No
Recognized Trader Importer: No
Recognized Trader Exporter: No
Spent Lead Acid Battery Importer: No
Spent Lead Acid Battery Exporter: No
Current Record: No
Non Storage Recycler Activity: Not reported
Electronic Manifest Broker: Not reported

Map ID
Direction
Distance
Elevation

MAP FINDINGS

Site

Database(s)

EDR ID Number
EPA ID Number

DEPT OF PUBLIC ASSEMBLY FAC TACOMA DOME (Continued)

1001969509

Receive Date: 2016-03-03 00:00:00.0
Handler Name: DEPT OF PUBLIC ASSEMBLY FAC TACOMA DOME
Federal Waste Generator Description: Not a generator, verified
State District Owner: WA
Large Quantity Handler of Universal Waste: No
Recognized Trader Importer: No
Recognized Trader Exporter: No
Spent Lead Acid Battery Importer: No
Spent Lead Acid Battery Exporter: No
Current Record: No
Non Storage Recycler Activity: Not reported
Electronic Manifest Broker: Not reported

Receive Date: 2017-02-28 00:00:00.0
Handler Name: DEPT OF PUBLIC ASSEMBLY FAC TACOMA DOME
Federal Waste Generator Description: Not a generator, verified
State District Owner: WA
Large Quantity Handler of Universal Waste: No
Recognized Trader Importer: No
Recognized Trader Exporter: No
Spent Lead Acid Battery Importer: No
Spent Lead Acid Battery Exporter: No
Current Record: No
Non Storage Recycler Activity: Not reported
Electronic Manifest Broker: Not reported

Receive Date: 2018-02-28 00:00:00.0
Handler Name: DEPT OF PUBLIC ASSEMBLY FAC TACOMA DOME
Federal Waste Generator Description: Not a generator, verified
State District Owner: WA
Large Quantity Handler of Universal Waste: No
Recognized Trader Importer: No
Recognized Trader Exporter: No
Spent Lead Acid Battery Importer: No
Spent Lead Acid Battery Exporter: No
Current Record: No
Non Storage Recycler Activity: Not reported
Electronic Manifest Broker: Not reported

Receive Date: 2019-02-28 00:00:00.0
Handler Name: DEPT OF PUBLIC ASSEMBLY FAC TACOMA DOME
Federal Waste Generator Description: Not a generator, verified
State District Owner: WA
Large Quantity Handler of Universal Waste: No
Recognized Trader Importer: No
Recognized Trader Exporter: No
Spent Lead Acid Battery Importer: No
Spent Lead Acid Battery Exporter: No
Current Record: Yes
Non Storage Recycler Activity: Not reported
Electronic Manifest Broker: Not reported

Receive Date: 2003-12-31 00:00:00.0
Handler Name: DEPT OF PUBLIC ASSEMBLY FAC TACOMA DOME
Federal Waste Generator Description: Not a generator, verified
State District Owner: WA
Large Quantity Handler of Universal Waste: No

Map ID
Direction
Distance
Elevation

MAP FINDINGS

Site

Database(s)

EDR ID Number
EPA ID Number

DEPT OF PUBLIC ASSEMBLY FAC TACOMA DOME (Continued)

1001969509

Recognized Trader Importer: No
Recognized Trader Exporter: No
Spent Lead Acid Battery Importer: No
Spent Lead Acid Battery Exporter: No
Current Record: No
Non Storage Recycler Activity: Not reported
Electronic Manifest Broker: Not reported

Receive Date: 2005-12-31 00:00:00.0
Handler Name: DEPT OF PUBLIC ASSEMBLY FAC TACOMA DOME
Federal Waste Generator Description: Not a generator, verified
State District Owner: WA
Large Quantity Handler of Universal Waste: No
Recognized Trader Importer: No
Recognized Trader Exporter: No
Spent Lead Acid Battery Importer: No
Spent Lead Acid Battery Exporter: No
Current Record: No
Non Storage Recycler Activity: Not reported
Electronic Manifest Broker: Not reported

Receive Date: 2007-12-31 00:00:00.0
Handler Name: DEPT OF PUBLIC ASSEMBLY FAC TACOMA DOME
Federal Waste Generator Description: Not a generator, verified
State District Owner: WA
Large Quantity Handler of Universal Waste: No
Recognized Trader Importer: No
Recognized Trader Exporter: No
Spent Lead Acid Battery Importer: No
Spent Lead Acid Battery Exporter: No
Current Record: No
Non Storage Recycler Activity: Not reported
Electronic Manifest Broker: Not reported

List of NAICS Codes and Descriptions:

NAICS Code: 71131
NAICS Description: PROMOTERS OF PERFORMING ARTS, SPORTS, AND SIMILAR EVENTS WITH FACILITIES

NAICS Code: 711310
NAICS Description: PROMOTERS OF PERFORMING ARTS, SPORTS, AND SIMILAR EVENTS WITH FACILITIES

Facility Has Received Notices of Violation:

No Violations Found:

Evaluation Action Summary:

No Evaluations Found:

FINDS:

Registry ID: 110005342343

Map ID
Direction
Distance
Elevation

MAP FINDINGS

Site

Database(s)

EDR ID Number
EPA ID Number

DEPT OF PUBLIC ASSEMBLY FAC TACOMA DOME (Continued)

1001969509

Click Here:

Environmental Interest/Information System:

Washington Facility / Site Identification System (WA-FSIS) provides a means to query and display data maintained by the Washington Department of Ecology. This system contains key information for each facility/site that is currently, or has been, of interest to the Air Quality, Dam Safety, Hazardous Waste, Toxics Cleanup, and Water Quality Programs.

RCRAInfo is a national information system that supports the Resource Conservation and Recovery Act (RCRA) program through the tracking of events and activities related to facilities that generate, transport, and treat, store, or dispose of hazardous waste. RCRAInfo allows RCRA program staff to track the notification, permit, compliance, and corrective action activities required under RCRA.

HAZARDOUS WASTE BIENNIAL REPORTER

[Click this hyperlink](#) while viewing on your computer to access additional FINDS: detail in the EDR Site Report.

ECHO:

Envid: 1001969509
Registry ID: 110005342343
DFR URL: <http://echo.epa.gov/detailed-facility-report?fid=110005342343>
Name: DEPT OF PUBLIC ASSEMBLY FAC TACOMA DOME
Address: 2727 E D ST
City,State,Zip: TACOMA, WA 98421

WA MANIFEST:

Name: DEPT OF PUBLIC ASSEMBLY FAC TACOMA DOME
Address: 2727 E D ST
City,State,Zip: TACOMA, WA 98421
Facility Address 2: Not reported
Facility ID: 96231256
EPA ID: WAD981768021
NAICS: 711310
State Waste Code Desc: Not reported
Federal Waste Code Desc: Not reported
Form Comm: Not reported
Data Year: 2017
Permit by Rule: False
Mailing Address 2: Not reported
Treatment by Generator: False
Mixed Radioactive Waste: False
Importer of Hazardous Waste: False
Immediate Recycler: False
Treatment/Storage/Disposal/Recycling Facility: False
Generator of Dangerous Fuel Waste: False
Generator Marketing to Burner: False
Other Marketers (i.e., blender, distributor, etc.): False
Utility Boiler Burner: False
Industry Boiler Burner: False
Industrial Furnace: False
Smelter Defferal: False
Universal Waste: Not reported
Off-Specification: Not reported
LN Address 2: Not reported

Map ID
Direction
Distance
Elevation

MAP FINDINGS

Site

Database(s)

EDR ID Number
EPA ID Number

DEPT OF PUBLIC ASSEMBLY FAC TACOMA DOME (Continued)

1001969509

Tax Reg #:	600494504
Business Type:	Not reported
Mail Name:	Public Assembly Facility Tacoma Dome
Mailing Address:	2727 E D ST
Mailing City,State,Zip:	TACOMA, WA 98421-1216
Legal Organization Name:	Tacoma City
Legal Organization Type:	Municipal
Legal Contact:	Not reported
Legal Address:	2727 E D ST
Legal Address 2:	Not reported
Legal City,State,Zip:	TACOMA, WA 98421-1216
Legal Phone Number:	(253)272-3663
Legal Effective Date:	Not reported
Land Organization Name:	Tacoma City
Land Organization Type:	Municipal
Land Contact:	Not reported
Land Address:	2727 E D ST
Land City,State,Zip:	TACOMA, WA 98421-1216
Land Phone Number:	(253)272-3663
Operator Organization Name:	City of Tacoma/Tacoma Dome
Operator Organization Type:	Municipal
Operator:	Matt Balk
Operator Address:	2727 E D ST
Operator Address 2:	Not reported
Operator City,State,Zip:	TACOMA, WA 98421-1216
Operator Phone Number:	(253)593-7606
Operator Effective Date:	Not reported
Site Contact:	Matt Balk
Site Contact Address:	2727 E D ST
Contact City,State,Zip:	TACOMA, WA 98421-1216
Site Contact Phone Number:	(253)593-7606
Site Contact Email:	mbalk@tacomadome.org
Gen Status Code:	XQG
Monthly Generation:	False
Batch Generation:	False
One Time Generation:	False
Transport Own Waste:	False
Tranports Other Waste:	False
Recycler Onsite:	False
Transfer Facility:	False
Other Exemption:	Not reported
UW Battery Gen:	False
Used Oil Transporter:	False
Used Oil Transfer Facility:	False
Used Oil Processor:	False
Used Oil Refiner:	False
Used Oil Fuel Marketer Directs Shipments:	False
Used Oil Fuel Marketer Meets Specs:	False
Site Contact Address 2:	Not reported
Name:	DEPT OF PUBLIC ASSEMBLY FAC TACOMA DOME
Address:	2727 E D ST
City,State,Zip:	TACOMA, WA 98421
Facility Address 2:	Not reported
Facility ID:	96231256
EPA ID:	WAD981768021
NAICS:	711310

Map ID
Direction
Distance
Elevation

MAP FINDINGS

Site

Database(s)

EDR ID Number
EPA ID Number

DEPT OF PUBLIC ASSEMBLY FAC TACOMA DOME (Continued)

1001969509

State Waste Code Desc:	Not reported
Federal Waste Code Desc:	Not reported
Form Comm:	Not reported
Data Year:	2017
Permit by Rule:	False
Mailing Address 2:	Not reported
Treatment by Generator:	False
Mixed Radioactive Waste:	False
Importer of Hazardous Waste:	False
Immediate Recycler:	False
Treatment/Storage/Disposal/Recycling Facility:	False
Generator of Dangerous Fuel Waste:	False
Generator Marketing to Burner:	False
Other Marketers (i.e., blender, distributor, etc.):	False
Utility Boiler Burner:	False
Industry Boiler Burner:	False
Industrial Furnace:	False
Smelter Defferal:	False
Universal Waste:	Not reported
Off-Specification:	Not reported
LN Address 2:	Not reported
Tax Reg #:	600494504
Business Type:	Not reported
Mail Name:	Not reported
Mailing Address:	2727 E D ST
Mailing City,State,Zip:	TACOMA, WA 98421
Legal Organization Name:	Tacoma City
Legal Organization Type:	Municipal
Legal Contact:	Not reported
Legal Address:	2727 E D ST
Legal Address 2:	Not reported
Legal City,State,Zip:	TACOMA, WA 98421
Legal Phone Number:	(253)272-3663
Legal Effective Date:	Not reported
Land Organization Name:	Tacoma City
Land Organization Type:	Municipal
Land Contact:	Not reported
Land Address:	2727 E D ST
Land City,State,Zip:	TACOMA, WA 98421
Land Phone Number:	(253)272-3663
Operator Organization Name:	City of Tacoma/Tacoma Dome
Operator Organization Type:	Municipal
Operator:	Not reported
Operator Address:	2727 E D ST
Operator Address 2:	Not reported
Operator City,State,Zip:	TACOMA, WA 98421
Operator Phone Number:	(253)593-7606
Operator Effective Date:	Not reported
Site Contact:	Not reported
Site Contact Address:	Not reported
Contact City,State,Zip:	Not reported
Site Contact Phone Number:	Not reported
Site Contact Email:	Not reported
Gen Status Code:	XQG
Monthly Generation:	False
Batch Generation:	False
One Time Generation:	False

Map ID
Direction
Distance
Elevation

MAP FINDINGS

Site

Database(s)

EDR ID Number
EPA ID Number

DEPT OF PUBLIC ASSEMBLY FAC TACOMA DOME (Continued)

1001969509

Transport Own Waste:	False
Tranports Other Waste:	False
Recycler Onsite:	False
Transfer Facility:	False
Other Exemption:	Not reported
UW Battery Gen:	False
Used Oil Transporter:	False
Used Oil Transfer Facility:	False
Used Oil Processor:	False
Used Oil Refiner:	False
Used Oil Fuel Marketer Directs Shipments:	False
Used Oil Fuel Marketer Meets Specs:	False
Site Contact Address 2:	Not reported
Name:	DEPT OF PUBLIC ASSEMBLY FAC TACOMA DOME
Address:	2727 E D ST
City,State,Zip:	TACOMA, WA 98421
Facility Address 2:	Not reported
Facility ID:	96231256
EPA ID:	WAD981768021
NAICS:	711310
State Waste Code Desc:	Not reported
Federal Waste Code Desc:	Not reported
Form Comm:	Not reported
Data Year:	2016
Permit by Rule:	False
Mailing Address 2:	Not reported
Treatment by Generator:	False
Mixed Radioactive Waste:	False
Importer of Hazardous Waste:	False
Immediate Recycler:	False
Treatment/Storage/Disposal/Recycling Facility:	False
Generator of Dangerous Fuel Waste:	False
Generator Marketing to Burner:	False
Other Marketers (i.e., blender, distributor, etc.):	False
Utility Boiler Burner:	False
Industry Boiler Burner:	False
Industrial Furnace:	False
Smelter Defferal:	False
Universal Waste:	Not reported
Off-Specification:	Not reported
LN Address 2:	Not reported
Tax Reg #:	600494504
Business Type:	Not reported
Mail Name:	Public Assembly Facility Tacoma Dome
Mailing Address:	2727 E D ST
Mailing City,State,Zip:	TACOMA, WA 98421-1216
Legal Organization Name:	Tacoma City
Legal Organization Type:	Municipal
Legal Contact:	Not reported
Legal Address:	2727 E D ST
Legal Address 2:	Not reported
Legal City,State,Zip:	TACOMA, WA 98421-1216
Legal Phone Number:	(253)272-3663
Legal Effective Date:	Not reported
Land Organization Name:	Tacoma City
Land Organization Type:	Municipal

Map ID
Direction
Distance
Elevation

MAP FINDINGS

Site

Database(s)

EDR ID Number
EPA ID Number

DEPT OF PUBLIC ASSEMBLY FAC TACOMA DOME (Continued)

1001969509

Land Contact:	Not reported
Land Address:	2727 E D ST
Land City,State,Zip:	TACOMA, WA 98421-1216
Land Phone Number:	(253)272-3663
Operator Organization Name:	City of Tacoma/Tacoma Dome
Operator Organization Type:	Municipal
Operator:	Matt Balk
Operator Address:	2727 E D ST
Operator Address 2:	Not reported
Operator City,State,Zip:	TACOMA, WA 98421-1216
Operator Phone Number:	(253)593-7606
Operator Effective Date:	Not reported
Site Contact:	Matt Balk
Site Contact Address:	2727 E D ST
Contact City,State,Zip:	TACOMA, WA 98421-1216
Site Contact Phone Number:	(253)593-7606
Site Contact Email:	mbalk@tacomadome.org
Gen Status Code:	XQG
Monthly Generation:	False
Batch Generation:	False
One Time Generation:	False
Transport Own Waste:	False
Tranports Other Waste:	False
Recycler Onsite:	False
Transfer Facility:	False
Other Exemption:	Not reported
UW Battery Gen:	False
Used Oil Transporter:	False
Used Oil Transfer Facility:	False
Used Oil Processor:	False
Used Oil Refiner:	False
Used Oil Fuel Marketer Directs Shipments:	False
Used Oil Fuel Marketer Meets Specs:	False
Site Contact Address 2:	Not reported
Name:	DEPT OF PUBLIC ASSEMBLY FAC TACOMA DOME
Address:	2727 E D ST
City,State,Zip:	TACOMA, WA 98421
Facility Address 2:	Not reported
Facility ID:	96231256
EPA ID:	WAD981768021
NAICS:	711310
State Waste Code Desc:	Not reported
Federal Waste Code Desc:	Not reported
Form Comm:	Not reported
Data Year:	2015
Permit by Rule:	False
Mailing Address 2:	Not reported
Treatment by Generator:	False
Mixed Radioactive Waste:	False
Importer of Hazardous Waste:	False
Immediate Recycler:	False
Treatment/Storage/Disposal/Recycling Facility:	False
Generator of Dangerous Fuel Waste:	False
Generator Marketing to Burner:	False
Other Marketers (i.e., blender, distributor, etc.):	False
Utility Boiler Burner:	False

Map ID
Direction
Distance
Elevation

MAP FINDINGS

Site

Database(s)

EDR ID Number
EPA ID Number

DEPT OF PUBLIC ASSEMBLY FAC TACOMA DOME (Continued)

1001969509

Industry Boiler Burner:	False
Industrial Furnace:	False
Smelter Defferal:	False
Universal Waste:	Not reported
Off-Specification:	Not reported
LN Address 2:	Not reported
Tax Reg #:	600494504
Business Type:	Not reported
Mail Name:	Public Assembly Facility Tacoma Dome
Mailing Address:	2727 E D ST
Mailing City,State,Zip:	TACOMA, WA 98421-1216
Legal Organization Name:	Tacoma City
Legal Organization Type:	Municipal
Legal Contact:	Not reported
Legal Address:	2727 E D ST
Legal Address 2:	Not reported
Legal City,State,Zip:	TACOMA, WA 98421-1216
Legal Phone Number:	(253)272-3663
Legal Effective Date:	Not reported
Land Organization Name:	Tacoma City
Land Organization Type:	Municipal
Land Contact:	Not reported
Land Address:	2727 E D ST
Land City,State,Zip:	TACOMA, WA 98421-1216
Land Phone Number:	(253)272-3663
Operator Organization Name:	City of Tacoma/Tacoma Dome
Operator Organization Type:	Municipal
Operator:	Matt Balk
Operator Address:	2727 E D ST
Operator Address 2:	Not reported
Operator City,State,Zip:	TACOMA, WA 98421-1216
Operator Phone Number:	(253)593-7606
Operator Effective Date:	Not reported
Site Contact:	Matt Balk
Site Contact Address:	2727 E D ST
Contact City,State,Zip:	TACOMA, WA 98421-1216
Site Contact Phone Number:	(253)593-7606
Site Contact Email:	mbalk@tacomadome.org
Gen Status Code:	XQG
Monthly Generation:	False
Batch Generation:	False
One Time Generation:	False
Transport Own Waste:	False
Tranports Other Waste:	False
Recycler Onsite:	False
Transfer Facility:	False
Other Exemption:	Not reported
UW Battery Gen:	False
Used Oil Transporter:	False
Used Oil Transfer Facility:	False
Used Oil Processor:	False
Used Oil Refiner:	False
Used Oil Fuel Marketer Directs Shipments:	False
Used Oil Fuel Marketer Meets Specs:	False
Site Contact Address 2:	Not reported

Name: DEPT OF PUBLIC ASSEMBLY FAC TACOMA DOME

Map ID
Direction
Distance
Elevation

MAP FINDINGS

Site

Database(s)

EDR ID Number
EPA ID Number

DEPT OF PUBLIC ASSEMBLY FAC TACOMA DOME (Continued)

1001969509

Address: 2727 E D ST
City,State,Zip: TACOMA, WA 98421
Facility Address 2: Not reported
Facility ID: 96231256
EPA ID: WAD981768021
NAICS: 711310
State Waste Code Desc: Not reported
Federal Waste Code Desc: Not reported
Form Comm: Not reported
Data Year: 2014
Permit by Rule: False
Mailing Address 2: Not reported
Treatment by Generator: False
Mixed Radioactive Waste: False
Importer of Hazardous Waste: False
Immediate Recycler: False
Treatment/Storage/Disposal/Recycling Facility: False
Generator of Dangerous Fuel Waste: False
Generator Marketing to Burner: False
Other Marketers (i.e., blender, distributor, etc.): False
Utility Boiler Burner: False
Industry Boiler Burner: False
Industrial Furnace: False
Smelter Defferal: False
Universal Waste: Not reported
Off-Specification: Not reported
LN Address 2: Not reported
Tax Reg #: 600494504
Business Type: Not reported
Mail Name: Public Assembly Facility Tacoma Dome
Mailing Address: 2727 E D ST
Mailing City,State,Zip: TACOMA, WA 98421-1216
Legal Organization Name: Tacoma City
Legal Organization Type: Municipal
Legal Contact: Not reported
Legal Address: 2727 E D ST
Legal Address 2: Not reported
Legal City,State,Zip: TACOMA, WA 98421-1216
Legal Phone Number: (253)272-3663
Legal Effective Date: Not reported
Land Organization Name: Tacoma City
Land Organization Type: Municipal
Land Contact: Not reported
Land Address: 2727 E D ST
Land City,State,Zip: TACOMA, WA 98421-1216
Land Phone Number: (253)272-3663
Operator Organization Name: City of Tacoma/Tacoma Dome
Operator Organization Type: Municipal
Operator: Matt Balk
Operator Address: 2727 E D ST
Operator Address 2: Not reported
Operator City,State,Zip: TACOMA, WA 98421-1216
Operator Phone Number: (253)593-7606
Operator Effective Date: Not reported
Site Contact: Matt Balk
Site Contact Address: 2727 E D ST
Contact City,State,Zip: TACOMA, WA 98421-1216

Map ID
Direction
Distance
Elevation

MAP FINDINGS

Site

Database(s)

EDR ID Number
EPA ID Number

DEPT OF PUBLIC ASSEMBLY FAC TACOMA DOME (Continued)

1001969509

Site Contact Phone Number:	(253)593-7606
Site Contact Email:	mbalk@tacomadome.org
Gen Status Code:	XQG
Monthly Generation:	False
Batch Generation:	False
One Time Generation:	False
Transport Own Waste:	False
Tranports Other Waste:	False
Recycler Onsite:	False
Transfer Facility:	False
Other Exemption:	Not reported
UW Battery Gen:	False
Used Oil Transporter:	False
Used Oil Transfer Facility:	False
Used Oil Processor:	False
Used Oil Refiner:	False
Used Oil Fuel Marketer Directs Shipments:	False
Used Oil Fuel Marketer Meets Specs:	False
Site Contact Address 2:	Not reported
Name:	DEPT OF PUBLIC ASSEMBLY FAC TACOMA DOME
Address:	2727 E D ST
City,State,Zip:	TACOMA, WA 98421
Facility Address 2:	Not reported
Facility ID:	96231256
EPA ID:	WAD981768021
NAICS:	711310
State Waste Code Desc:	Not reported
Federal Waste Code Desc:	Not reported
Form Comm:	Not reported
Data Year:	2013
Permit by Rule:	False
Mailing Address 2:	Not reported
Treatment by Generator:	False
Mixed Radioactive Waste:	False
Importer of Hazardous Waste:	False
Immediate Recycler:	False
Treatment/Storage/Disposal/Recycling Facility:	False
Generator of Dangerous Fuel Waste:	False
Generator Marketing to Burner:	False
Other Marketers (i.e., blender, distributor, etc.):	False
Utility Boiler Burner:	False
Industry Boiler Burner:	False
Industrial Furnace:	False
Smelter Defferal:	False
Universal Waste:	Not reported
Off-Specification:	Not reported
LN Address 2:	Not reported
Tax Reg #:	600494504
Business Type:	Not reported
Mail Name:	Public Assembly Facility Tacoma Dome
Mailing Address:	2727 E D ST
Mailing City,State,Zip:	TACOMA, WA 98421-1216
Legal Organization Name:	Tacoma City
Legal Organization Type:	Municipal
Legal Contact:	Not reported
Legal Address:	2727 E D ST

Map ID
 Direction
 Distance
 Elevation

MAP FINDINGS

Site

Database(s)

EDR ID Number
 EPA ID Number

DEPT OF PUBLIC ASSEMBLY FAC TACOMA DOME (Continued)

1001969509

Legal Address 2:	Not reported
Legal City,State,Zip:	TACOMA, WA 98421-1216
Legal Phone Number:	(253)272-3663
Legal Effective Date:	Not reported
Land Organization Name:	Tacoma City
Land Organization Type:	Municipal
Land Contact:	Not reported
Land Address:	2727 E D ST
Land City,State,Zip:	TACOMA, WA 98421-1216
Land Phone Number:	(253)272-3663
Operator Organization Name:	City of Tacoma/Tacoma Dome
Operator Organization Type:	Municipal
Operator:	Matt Balk
Operator Address:	2727 E D ST
Operator Address 2:	Not reported
Operator City,State,Zip:	TACOMA, WA 98421-1216
Operator Phone Number:	(253)593-7606
Operator Effective Date:	Not reported
Site Contact:	Matt Balk
Site Contact Address:	2727 E D ST
Contact City,State,Zip:	TACOMA, WA 98421-1216
Site Contact Phone Number:	(253)593-7606
Site Contact Email:	cdavis2@tacomadome.org
Gen Status Code:	XQG
Monthly Generation:	False
Batch Generation:	False
One Time Generation:	False
Transport Own Waste:	False
Tranports Other Waste:	False
Recycler Onsite:	False
Transfer Facility:	False
Other Exemption:	Not reported
UW Battery Gen:	False
Used Oil Transporter:	False
Used Oil Transfer Facility:	False
Used Oil Processor:	False
Used Oil Refiner:	False
Used Oil Fuel Marketer Directs Shipments:	False
Used Oil Fuel Marketer Meets Specs:	False
Site Contact Address 2:	Not reported
Name:	DEPT OF PUBLIC ASSEMBLY FAC TACOMA DOME
Address:	2727 E D ST
City,State,Zip:	TACOMA, WA 98402-3769
Facility Address 2:	Not reported
Facility ID:	96231256
EPA ID:	WAD981768021
NAICS:	711310
State Waste Code Desc:	Not reported
Federal Waste Code Desc:	Not reported
Form Comm:	Not reported
Data Year:	2012
Permit by Rule:	False
Mailing Address 2:	Not reported
Treatment by Generator:	False
Mixed Radioactive Waste:	False
Importer of Hazardous Waste:	False

Map ID
Direction
Distance
Elevation

MAP FINDINGS

Site

Database(s)

EDR ID Number
EPA ID Number

DEPT OF PUBLIC ASSEMBLY FAC TACOMA DOME (Continued)

1001969509

Immediate Recycler:	False
Treatment/Storage/Disposal/Recycling Facility:	False
Generator of Dangerous Fuel Waste:	False
Generator Marketing to Burner:	False
Other Marketers (i.e., blender, distributor, etc.):	False
Utility Boiler Burner:	False
Industry Boiler Burner:	False
Industrial Furnace:	False
Smelter Defferal:	False
Universal Waste:	Not reported
Off-Specification:	Not reported
LN Address 2:	Not reported
Tax Reg #:	600494504
Business Type:	Not reported
Mail Name:	Public Assembly Facility Tacoma Dome
Mailing Address:	2727 E D ST
Mailing City,State,Zip:	TACOMA, WA 98421-1216
Legal Organization Name:	Tacoma City
Legal Organization Type:	Municipal
Legal Contact:	Not reported
Legal Address:	2727 E D ST
Legal Address 2:	Not reported
Legal City,State,Zip:	TACOMA, WA 98421-1216
Legal Phone Number:	(253)272-3663
Legal Effective Date:	Not reported
Land Organization Name:	Tacoma City
Land Organization Type:	Municipal
Land Contact:	Not reported
Land Address:	2727 E D ST
Land City,State,Zip:	TACOMA, WA 98421-1216
Land Phone Number:	(253)272-3663
Operator Organization Name:	City of Tacoma/Tacoma Dome
Operator Organization Type:	Municipal
Operator:	Cynthia Davis
Operator Address:	2727 E D ST
Operator Address 2:	Not reported
Operator City,State,Zip:	TACOMA, WA 98421-1216
Operator Phone Number:	(253)272-3663
Operator Effective Date:	Not reported
Site Contact:	Cynthia Davis
Site Contact Address:	2727 E D ST
Contact City,State,Zip:	TACOMA, WA 98421-1216
Site Contact Phone Number:	(253)272-3663
Site Contact Email:	cdavis2@tacomadome.org
Gen Status Code:	XQG
Monthly Generation:	False
Batch Generation:	False
One Time Generation:	False
Transport Own Waste:	False
Tranports Other Waste:	False
Recycler Onsite:	False
Transfer Facility:	False
Other Exemption:	Not reported
UW Battery Gen:	False
Used Oil Transporter:	False
Used Oil Transfer Facility:	False
Used Oil Processor:	False

Map ID
Direction
Distance
Elevation

MAP FINDINGS

Site

Database(s)

EDR ID Number
EPA ID Number

DEPT OF PUBLIC ASSEMBLY FAC TACOMA DOME (Continued)

1001969509

Used Oil Refiner:	False
Used Oil Fuel Marketer Directs Shipments:	False
Used Oil Fuel Marketer Meets Specs:	False
Site Contact Address 2:	Not reported
Name:	DEPT OF PUBLIC ASSEMBLY FAC TACOMA DOME
Address:	2727 E D ST
City,State,Zip:	TACOMA, WA 98402-3769
Facility Address 2:	Not reported
Facility ID:	96231256
EPA ID:	WAD981768021
NAICS:	711310
State Waste Code Desc:	Not reported
Federal Waste Code Desc:	Not reported
Form Comm:	Not reported
Data Year:	2011
Permit by Rule:	False
Mailing Address 2:	Not reported
Treatment by Generator:	False
Mixed Radioactive Waste:	False
Importer of Hazardous Waste:	False
Immediate Recycler:	False
Treatment/Storage/Disposal/Recycling Facility:	False
Generator of Dangerous Fuel Waste:	False
Generator Marketing to Burner:	False
Other Marketers (i.e., blender, distributor, etc.):	False
Utility Boiler Burner:	False
Industry Boiler Burner:	False
Industrial Furnace:	False
Smelter Defferal:	False
Universal Waste:	Not reported
Off-Specification:	Not reported
LN Address 2:	Not reported
Tax Reg #:	600494504
Business Type:	Not reported
Mail Name:	Public Assembly Facility Tacoma Dome
Mailing Address:	2727 E D ST
Mailing City,State,Zip:	TACOMA, WA 98421-1216
Legal Organization Name:	Tacoma City
Legal Organization Type:	Municipal
Legal Contact:	Not reported
Legal Address:	2727 E D ST
Legal Address 2:	Not reported
Legal City,State,Zip:	TACOMA, WA 98421-1216
Legal Phone Number:	(253)272-3663
Legal Effective Date:	Not reported
Land Organization Name:	Tacoma City
Land Organization Type:	Municipal
Land Contact:	Not reported
Land Address:	2727 E D ST
Land City,State,Zip:	TACOMA, WA 98421-1216
Land Phone Number:	(253)272-3663
Operator Organization Name:	City of Tacoma/Tacoma Dome
Operator Organization Type:	Municipal
Operator:	Cynthia Davis
Operator Address:	2727 E D ST
Operator Address 2:	Not reported

Map ID
Direction
Distance
Elevation

MAP FINDINGS

Site

Database(s)

EDR ID Number
EPA ID Number

DEPT OF PUBLIC ASSEMBLY FAC TACOMA DOME (Continued)

1001969509

Operator City,State,Zip:	TACOMA, WA 98421-1216
Operator Phone Number:	(253)272-3663
Operator Effective Date:	Not reported
Site Contact:	Cynthia Davis
Site Contact Address:	2727 E D ST
Contact City,State,Zip:	TACOMA, WA 98421-1216
Site Contact Phone Number:	(253)272-3663
Site Contact Email:	cdavis2@tacomadome.org
Gen Status Code:	XQG
Monthly Generation:	False
Batch Generation:	False
One Time Generation:	False
Transport Own Waste:	False
Tranports Other Waste:	False
Recycler Onsite:	False
Transfer Facility:	False
Other Exemption:	Not reported
UW Battery Gen:	False
Used Oil Transporter:	False
Used Oil Transfer Facility:	False
Used Oil Processor:	False
Used Oil Refiner:	False
Used Oil Fuel Marketer Directs Shipments:	False
Used Oil Fuel Marketer Meets Specs:	False
Site Contact Address 2:	Not reported
Name:	DEPT OF PUBLIC ASSEMBLY FAC TACOMA DOME
Address:	2727 E D ST
City,State,Zip:	TACOMA, WA 98402-3769
Facility Address 2:	Not reported
Facility ID:	96231256
EPA ID:	WAD981768021
NAICS:	711310
State Waste Code Desc:	Not reported
Federal Waste Code Desc:	Not reported
Form Comm:	Not reported
Data Year:	2010
Permit by Rule:	False
Mailing Address 2:	Not reported
Treatment by Generator:	False
Mixed Radioactive Waste:	False
Importer of Hazardous Waste:	False
Immediate Recycler:	False
Treatment/Storage/Disposal/Recycling Facility:	False
Generator of Dangerous Fuel Waste:	False
Generator Marketing to Burner:	False
Other Marketers (i.e., blender, distributor, etc.):	False
Utility Boiler Burner:	False
Industry Boiler Burner:	False
Industrial Furnace:	False
Smelter Defferal:	False
Universal Waste:	Not reported
Off-Specification:	Not reported
LN Address 2:	Not reported
Tax Reg #:	600494504
Business Type:	Not reported
Mail Name:	Public Assembly Facility Tacoma Dome

Map ID
Direction
Distance
Elevation

MAP FINDINGS

Site

Database(s)

EDR ID Number
EPA ID Number

DEPT OF PUBLIC ASSEMBLY FAC TACOMA DOME (Continued)

1001969509

Mailing Address: 2727 E D ST
Mailing City,State,Zip: TACOMA, WA 98421-1216
Legal Organization Name: Tacoma City
Legal Organization Type: Municipal
Legal Contact: Not reported
Legal Address: 2727 E D ST
Legal Address 2: Not reported
Legal City,State,Zip: TACOMA, WA 98421-1216
Legal Phone Number: (253)272-3663
Legal Effective Date: Not reported
Land Organization Name: Tacoma City
Land Organization Type: Municipal
Land Contact: Not reported
Land Address: 2727 E D ST
Land City,State,Zip: TACOMA, WA 98421-1216
Land Phone Number: (253)272-3663
Operator Organization Name: City of Tacoma/Tacoma Dome
Operator Organization Type: Municipal
Operator: Cynthia Davis
Operator Address: 2727 E D ST
Operator Address 2: Not reported
Operator City,State,Zip: TACOMA, WA 98421-1216
Operator Phone Number: (253)272-3663
Operator Effective Date: Not reported
Site Contact: Cynthia Davis
Site Contact Address: 2727 E D ST
Contact City,State,Zip: TACOMA, WA 98421-1216
Site Contact Phone Number: (253)272-3663
Site Contact Email: cdavis2@tacomadome.org
Gen Status Code: XQG
Monthly Generation: False
Batch Generation: False
One Time Generation: False
Transport Own Waste: False
Tranports Other Waste: False
Recycler Onsite: False
Transfer Facility: False
Other Exemption: Not reported
UW Battery Gen: False
Used Oil Transporter: False
Used Oil Transfer Facility: False
Used Oil Processor: False
Used Oil Refiner: False
Used Oil Fuel Marketer Directs Shipments: False
Used Oil Fuel Marketer Meets Specs: False
Site Contact Address 2: Not reported

Name: DEPT OF PUBLIC ASSEMBLY FAC TACOMA DOME
Address: 2727 E D ST
City,State,Zip: TACOMA, WA 98402-3769
Facility Address 2: Not reported
Facility ID: 96231256
EPA ID: WAD981768021
NAICS: 711310
State Waste Code Desc: Not reported
Federal Waste Code Desc: Not reported
Form Comm: Not reported

Map ID
Direction
Distance
Elevation

MAP FINDINGS

Site

Database(s)

EDR ID Number
EPA ID Number

DEPT OF PUBLIC ASSEMBLY FAC TACOMA DOME (Continued)

1001969509

Data Year:	2009
Permit by Rule:	False
Mailing Address 2:	Not reported
Treatment by Generator:	False
Mixed Radioactive Waste:	False
Importer of Hazardous Waste:	False
Immediate Recycler:	False
Treatment/Storage/Disposal/Recycling Facility:	False
Generator of Dangerous Fuel Waste:	False
Generator Marketing to Burner:	False
Other Marketers (i.e., blender, distributor, etc.):	False
Utility Boiler Burner:	False
Industry Boiler Burner:	False
Industrial Furnace:	False
Smelter Defferal:	False
Universal Waste:	Not reported
Off-Specification:	Not reported
LN Address 2:	Not reported
Tax Reg #:	600494504
Business Type:	Not reported
Mail Name:	Public Assembly Facility Tacoma Dome
Mailing Address:	2727 E D ST
Mailing City,State,Zip:	TACOMA, WA 98421-1216
Legal Organization Name:	Tacoma City
Legal Organization Type:	Municipal
Legal Contact:	Not reported
Legal Address:	2727 E D ST
Legal Address 2:	Not reported
Legal City,State,Zip:	TACOMA, WA 98421-1216
Legal Phone Number:	(253)272-3663
Legal Effective Date:	Not reported
Land Organization Name:	Tacoma City
Land Organization Type:	Municipal
Land Contact:	Not reported
Land Address:	2727 E D ST
Land City,State,Zip:	TACOMA, WA 98421-1216
Land Phone Number:	(253)272-3663
Operator Organization Name:	City of Tacoma/Tacoma Dome
Operator Organization Type:	Municipal
Operator:	Cynthia Davis
Operator Address:	2727 E D ST
Operator Address 2:	Not reported
Operator City,State,Zip:	TACOMA, WA 98421-1216
Operator Phone Number:	(253)272-3663
Operator Effective Date:	Not reported
Site Contact:	Cynthia Davis
Site Contact Address:	2727 E D ST
Contact City,State,Zip:	TACOMA, WA 98421-1216
Site Contact Phone Number:	(253)272-3663
Site Contact Email:	cdavis2@tacomadome.org
Gen Status Code:	XQG
Monthly Generation:	False
Batch Generation:	False
One Time Generation:	False
Transport Own Waste:	False
Tranports Other Waste:	False
Recycler Onsite:	False

Map ID
 Direction
 Distance
 Elevation

MAP FINDINGS

Site

Database(s)

EDR ID Number
 EPA ID Number

DEPT OF PUBLIC ASSEMBLY FAC TACOMA DOME (Continued)

1001969509

Transfer Facility:	False
Other Exemption:	Not reported
UW Battery Gen:	False
Used Oil Transporter:	False
Used Oil Transfer Facility:	False
Used Oil Processor:	False
Used Oil Refiner:	False
Used Oil Fuel Marketer Directs Shipments:	False
Used Oil Fuel Marketer Meets Specs:	False
Site Contact Address 2:	Not reported

[Click this hyperlink](#) while viewing on your computer to access
 1 additional WA MANIFEST: record(s) in the EDR Site Report.

**AC127
 NNW
 1/4-1/2
 0.395 mi.
 2083 ft.**

**SUPERVALU MEAT WAREHOUSE
 475 E 19TH ST
 TACOMA, WA 98421**

**WA ALLSITES 1007066897
 FINDS N/A
 ECHO
 WA NPDES**

Site 2 of 2 in cluster AC

**Relative:
 Lower
 Actual:
 9 ft.**

ALLSITES:
 Name: SUPERVALU INC MEAT
 Facility Id: 67349491

FINDS:
 Registry ID: 110015434859

Click Here:

Environmental Interest/Information System:

Washington Facility / Site Identification System (WA-FSIS) provides a means to query and display data maintained by the Washington Department of Ecology. This system contains key information for each facility/site that is currently, or has been, of interest to the Air Quality, Dam Safety, Hazardous Waste, Toxics Cleanup, and Water Quality Programs.

US National Pollutant Discharge Elimination System (NPDES) module of the Compliance Information System (ICIS) tracks surface water permits issued under the Clean Water Act. Under NPDES, all facilities that discharge pollutants from any point source into waters of the United States are required to obtain a permit. The permit will likely contain limits on what can be discharged, impose monitoring and reporting requirements, and include other provisions to ensure that the discharge does not adversely affect water quality.

ICIS (Integrated Compliance Information System) is the Integrated Compliance Information System and provides a database that, when complete, will contain integrated Enforcement and Compliance information across most of EPA's programs. The vision for ICIS is to replace EPA's independent databases that contain Enforcement data with a single repository for that information. Currently, ICIS contains all Federal Administrative and Judicial enforcement actions. This information is maintained in ICIS by EPA in the Regional offices and it Headquarters. A future release of ICIS will replace the Permit Compliance System (PCS) which supports the NPDES and will integrate that information with Federal actions already in the system. ICIS also has the capability to track other activities occurring in the Region that support Compliance and Enforcement programs. These include; Incident Tracking, Compliance Assistance, and Compliance Monitoring.

Map ID
 Direction
 Distance
 Elevation

MAP FINDINGS

Site

Database(s)

EDR ID Number
 EPA ID Number

SUPERVALU MEAT WAREHOUSE (Continued)

1007066897

[Click this hyperlink](#) while viewing on your computer to access additional FINDS: detail in the EDR Site Report.

ECHO:

Envid: 1007066897
 Registry ID: 110015434859
 DFR URL: <http://echo.epa.gov/detailed-facility-report?fid=110015434859>
 Name: SUPERVALU MEAT WAREHOUSE
 Address: 475 E 19TH ST
 City,State,Zip: TACOMA, WA 98421

NPDES:

Name: SUPERVALU MEAT WAREHOUSE TRUCK MAIN
 Address: 475 E 19TH ST -
 City,State,Zip: TACOMA, WA 98421-1514
 Facility Status: Active
 Facility Type: Industrial SW GP
 Admin Region: Headquarters
 Date Issued: 11/20/2019
 Latitude: 47.245376
 Longitude: -122.429847
 Permit ID: WAR011774
 Permit Version: 2
 Permit Status: Active
 Permit SubStatus: Coverage Issued
 Ecology Contact: Paul Stasch
 WRIA: Puyallup-White
 Permit Expiration Date: 12/31/2024
 Effective Date: 01/01/2020
 Days to Expiration: -1632

**AA128
 NW
 1/4-1/2
 0.395 mi.
 2087 ft.**

**PICKS COVE MARINA
 1940 E D ST
 TACOMA, WA 98421
 Site 2 of 3 in cluster AA**

**WA INST CONTROL 1001485972
 WA ALLSITES WA0000704114
 WA CSCSL NFA
 WA SPILLS
 RCRA NonGen / NLR
 FINDS
 ECHO**

**Relative:
 Lower**

**Actual:
 15 ft.**

INST CONTROL:
 Name: PICKS COVE MARINA
 Address: 1940 E D ST
 City,State,Zip: TACOMA, WA 98421
 Facility Site ID: 42518833
 Latitude: 47.24768
 Longitude: -122.43097
 Instrument Type: Environmental Covenant
 NFA Date: 10/09/2004
 County Filing # For Individual IC Doc: 2.0040708049e+011
 Filing Date Of Individual IC Doc: 07/08/2004
 Education Programs: False
 Maintenance Requirements: False
 Restrictive Signage: False
 Soil Restriction: False
 Alternate Site Names: FOSS LANDING,PICKERING INDUSTRIES,PICKS COVE
 Surface Water Restriction: False
 Site Status: No Further Action

Map ID
Direction
Distance
Elevation

MAP FINDINGS

Site

Database(s)

EDR ID Number
EPA ID Number

PICKS COVE MARINA (Continued)

1001485972

Swimming Restriction: False
Tax Parcel Number: 8950001611, 8950001623, 8950001627, 8950001740, 8950001751
Control Active: True
CS ID: 4654
Region: Southwest
Responsible Unit: Southwest
Restrict Shellfish/Finfish Harvesting: True
Prohibit Removal/Alteration of Buildings: False
Prohibit New Building Construction: False
Control Stormwater: False
Control Vapor/Gas: False
Restrict Sediment Cap Disturbance: True
Maintain/Protect Monitoring System: False
Other: False
Restrict Land Use: True
Media Restrictions: Soil; Groundwater
Restrict All Ground Water Use: False
Prohibit Domestic Ground Water Well Installation: True
Prohibit All Soil Disturbance: True
Access Barrier: True

Name: PICKS COVE MARINA
Address: 1940 E D ST
City,State,Zip: TACOMA, WA 98421
Facility Site ID: 42518833
Latitude: 47.24768
Longitude: -122.43097
Instrument Type: Environmental Covenant
NFA Date: 10/09/2004
County Filing # For Individual IC Doc: 2.0040728064e+011
Filing Date Of Individual IC Doc: 07/28/2004
Education Programs: False
Maintenance Requirements: False
Restrictive Signage: False
Soil Restriction: False
Alternate Site Names: FOSS LANDING,PICKERING INDUSTRIES,PICKS COVE
Surface Water Restriction: False
Site Status: No Further Action
Swimming Restriction: False
Tax Parcel Number: 8950001611, 8950001623, 8950001627, 8950001740, 8950001751
Control Active: True
CS ID: 4654
Region: Southwest
Responsible Unit: Southwest
Restrict Shellfish/Finfish Harvesting: False
Prohibit Removal/Alteration of Buildings: False
Prohibit New Building Construction: False
Control Stormwater: False
Control Vapor/Gas: False
Restrict Sediment Cap Disturbance: False
Maintain/Protect Monitoring System: False
Other: False
Restrict Land Use: True
Media Restrictions: Soil; Groundwater
Restrict All Ground Water Use: False
Prohibit Domestic Ground Water Well Installation: True
Prohibit All Soil Disturbance: True

Map ID
Direction
Distance
Elevation

MAP FINDINGS

Site

Database(s)

EDR ID Number
EPA ID Number

PICKS COVE MARINA (Continued)

1001485972

Access Barrier: False

ALLSITES:

Name: PICKS COVE MARINA
Facility Id: 42518833

CSCSL NFA:

Name: PICKS COVE MARINA
Address: 1940 E D ST
City,State,Zip: TACOMA, WA 98421
Facility/Site Id: 42518833
CS Id: 4654
NFA Date: 10/09/2004
Alternate Site Names: FOSS LANDING,PICKERING INDUSTRIES,PICKS COVE
NFA Reason: NFA-Voluntary Cleanup Program Review
Site Status: NFA
Region: Southwest
Contaminant Name: Arsenic
Ground Water: Confirmed Above Cleanup Levels
Surface Water: Not reported
Soil: Remediated-Above
Sediment: Not reported
Air: Not reported
Bedrock: Not reported
Latitude: 47.24768
Longitude: -122.43097

Name: PICKS COVE MARINA
Address: 1940 E D ST
City,State,Zip: TACOMA, WA 98421
Facility/Site Id: 42518833
CS Id: 4654
NFA Date: 10/09/2004
Alternate Site Names: FOSS LANDING,PICKERING INDUSTRIES,PICKS COVE
NFA Reason: NFA-Voluntary Cleanup Program Review
Site Status: NFA
Region: Southwest
Contaminant Name: Lead
Ground Water: Confirmed Above Cleanup Levels
Surface Water: Not reported
Soil: Remediated-Above
Sediment: Not reported
Air: Not reported
Bedrock: Not reported
Latitude: 47.24768
Longitude: -122.43097

Name: PICKS COVE MARINA
Address: 1940 E D ST
City,State,Zip: TACOMA, WA 98421
Facility/Site Id: 42518833
CS Id: 4654
NFA Date: 10/09/2004
Alternate Site Names: FOSS LANDING,PICKERING INDUSTRIES,PICKS COVE
NFA Reason: NFA-Voluntary Cleanup Program Review
Site Status: NFA

Map ID
Direction
Distance
Elevation

MAP FINDINGS

Site

Database(s)

EDR ID Number
EPA ID Number

PICKS COVE MARINA (Continued)

1001485972

Region: Southwest
Contaminant Name: Metals - Other
Ground Water: Not reported
Surface Water: Not reported
Soil: Remediated-Above
Sediment: Not reported
Air: Not reported
Bedrock: Not reported
Latitude: 47.24768
Longitude: -122.43097

Name: PICKS COVE MARINA
Address: 1940 E D ST
City,State,Zip: TACOMA, WA 98421
Facility/Site Id: 42518833
CS Id: 4654
NFA Date: 10/09/2004
Alternate Site Names: FOSS LANDING,PICKERING INDUSTRIES,PICKS COVE
NFA Reason: NFA-Voluntary Cleanup Program Review
Site Status: NFA
Region: Southwest
Contaminant Name: Polycyclic Aromatic Hydrocarbons
Ground Water: Not reported
Surface Water: Not reported
Soil: Remediated-Above
Sediment: Not reported
Air: Not reported
Bedrock: Not reported
Latitude: 47.24768
Longitude: -122.43097

SPILLS:

Name: Not reported
Address: 1940 E D STR
City,State,Zip: TACOMA, WA
Facility ID: 653499
Medium: SURFACE WATER-MARINE
Material Desc: PETROLEUM - DIESEL FUEL
Material Qty: Not reported
Material Units: GALLON
Date Received: 12/13/2014
Contact Name: Unknown
Incident Date: Not reported
Incident Category Type: Not reported
Incident Category: Not reported
Latitude: Not reported
Longitude: Not reported
Source Type: Not reported
Source: Not reported
Vessel Facility Name2: Not reported
Recovered Quantity: Not reported
Resp Party Contact: Not reported
Cause: Not reported
Cause Type: Not reported
Resp Party Name: Not reported

Name: Not reported

Map ID
Direction
Distance
Elevation

MAP FINDINGS

Site

Database(s)

EDR ID Number
EPA ID Number

PICKS COVE MARINA (Continued)

1001485972

Address: 1940 E D ST.
City,State,Zip: TACOMA, WA
Facility ID: 628180
Medium: SURFACE WATER-MARINE
Material Desc: PETROLEUM - UNKNOWN
Material Qty: Not reported
Material Units: GALLON
Date Received: 07/25/2011
Contact Name: UNKNOWN
Incident Date: Not reported
Incident Category Type: Not reported
Incident Category: Not reported
Latitude: Not reported
Longitude: Not reported
Source Type: Not reported
Source: Not reported
Vessel Facility Name2: Not reported
Recovered Quantity: Not reported
Resp Party Contact: Not reported
Cause: Not reported
Cause Type: Not reported
Resp Party Name: Not reported

RCRA Listings:

Date Form Received by Agency: 2003-07-24 00:00:00.0
Handler Name: PICKS COVE MARINA
Handler Address: 1940 E D ST
Handler City,State,Zip: TACOMA, WA 98421
EPA ID: WA0000704114
Contact Name: GORDON PICKERING
Contact Address: 1616 E ST PAUL AVE
Contact City,State,Zip: TACOMA, WA 98421
Contact Telephone: 253-572-9212
Contact Fax: Not reported
Contact Email: Not reported
Contact Title: Not reported
EPA Region: 10
Land Type: Private
Federal Waste Generator Description: Not a generator, verified
Non-Notifier: Not reported
Biennial Report Cycle: Not reported
Accessibility: Not reported
Active Site Indicator: Not reported
State District Owner: WA
State District: SWRO
Mailing Address: 1616 E ST PAUL AVE
Mailing City,State,Zip: TACOMA, WA 98421
Owner Name: PICKERING INC
Owner Type: Private
Operator Name: HAMSTREET, RICHARD
Operator Type: Private
Short-Term Generator Activity: No
Importer Activity: No
Mixed Waste Generator: No
Transporter Activity: No
Transfer Facility Activity: No
Recycler Activity with Storage: No

Map ID
 Direction
 Distance
 Elevation

MAP FINDINGS

Site

Database(s)

EDR ID Number
 EPA ID Number

PICKS COVE MARINA (Continued)

1001485972

Small Quantity On-Site Burner Exemption:	No
Smelting Melting and Refining Furnace Exemption:	No
Underground Injection Control:	No
Off-Site Waste Receipt:	No
Universal Waste Indicator:	No
Universal Waste Destination Facility:	No
Federal Universal Waste:	No
Active Site Fed-Reg Treatment Storage and Disposal Facility:	Not reported
Active Site Converter Treatment storage and Disposal Facility:	Not reported
Active Site State-Reg Treatment Storage and Disposal Facility:	Not reported
Active Site State-Reg Handler:	---
Federal Facility Indicator:	Not reported
Hazardous Secondary Material Indicator:	NN
Sub-Part K Indicator:	Not reported
Commercial TSD Indicator:	No
Treatment Storage and Disposal Type:	Not reported
2018 GPRA Permit Baseline:	Not on the Baseline
2018 GPRA Renewals Baseline:	Not on the Baseline
Permit Renewals Workload Universe:	Not reported
Permit Workload Universe:	Not reported
Permit Progress Universe:	Not reported
Post-Closure Workload Universe:	Not reported
Closure Workload Universe:	Not reported
202 GPRA Corrective Action Baseline:	No
Corrective Action Workload Universe:	No
Subject to Corrective Action Universe:	No
Non-TSDFs Where RCRA CA has Been Imposed Universe:	No
TSDFs Potentially Subject to CA Under 3004 (u)/(v) Universe:	No
TSDFs Only Subject to CA under Discretionary Auth Universe:	No
Corrective Action Priority Ranking:	No NCAPS ranking
Environmental Control Indicator:	No
Institutional Control Indicator:	No
Human Exposure Controls Indicator:	N/A
Groundwater Controls Indicator:	N/A
Operating TSDF Universe:	Not reported
Full Enforcement Universe:	Not reported
Significant Non-Complier Universe:	No
Unaddressed Significant Non-Complier Universe:	No
Addressed Significant Non-Complier Universe:	No
Significant Non-Complier With a Compliance Schedule Universe:	No
Financial Assurance Required:	Not reported
Handler Date of Last Change:	2018-05-08 19:19:29.0
Recognized Trader-Importer:	No
Recognized Trader-Exporter:	No
Importer of Spent Lead Acid Batteries:	No
Exporter of Spent Lead Acid Batteries:	No
Recycler Activity Without Storage:	No
Manifest Broker:	No
Sub-Part P Indicator:	Not reported

Handler - Owner Operator:

Owner/Operator Indicator:	Owner
Owner/Operator Name:	PICKERING INC
Legal Status:	Private
Date Became Current:	2001-12-31 00:00:00.
Date Ended Current:	Not reported

Map ID
Direction
Distance
Elevation

MAP FINDINGS

Site

Database(s)

EDR ID Number
EPA ID Number

PICKS COVE MARINA (Continued)

1001485972

Owner/Operator Address:	1616 SAINT PAUL AVE
Owner/Operator City,State,Zip:	TACOMA, WA 98421
Owner/Operator Telephone:	253-572-9212
Owner/Operator Telephone Ext:	Not reported
Owner/Operator Fax:	Not reported
Owner/Operator Email:	Not reported
Owner/Operator Indicator:	Owner
Owner/Operator Name:	PICKS COVE MARINA
Legal Status:	Private
Date Became Current:	Not reported
Date Ended Current:	Not reported
Owner/Operator Address:	1940 E D ST
Owner/Operator City,State,Zip:	TACOMA, WA 98421
Owner/Operator Telephone:	000-000-0000
Owner/Operator Telephone Ext:	Not reported
Owner/Operator Fax:	Not reported
Owner/Operator Email:	Not reported
Owner/Operator Indicator:	Owner
Owner/Operator Name:	PICKERING INC
Legal Status:	Private
Date Became Current:	1996-08-23 00:00:00.
Date Ended Current:	Not reported
Owner/Operator Address:	1616 SAINT PAUL AVE
Owner/Operator City,State,Zip:	TACOMA, WA 98421
Owner/Operator Telephone:	253-572-9212
Owner/Operator Telephone Ext:	Not reported
Owner/Operator Fax:	Not reported
Owner/Operator Email:	Not reported
Owner/Operator Indicator:	Owner
Owner/Operator Name:	PICKERING INC
Legal Status:	Private
Date Became Current:	Not reported
Date Ended Current:	Not reported
Owner/Operator Address:	1616 SAINT PAUL AVE
Owner/Operator City,State,Zip:	TACOMA, WA 98421
Owner/Operator Telephone:	253-572-9212
Owner/Operator Telephone Ext:	Not reported
Owner/Operator Fax:	Not reported
Owner/Operator Email:	Not reported
Owner/Operator Indicator:	Owner
Owner/Operator Name:	PICKERING INC
Legal Status:	Private
Date Became Current:	Not reported
Date Ended Current:	Not reported
Owner/Operator Address:	1616 SAINT PAUL AVE
Owner/Operator City,State,Zip:	TACOMA, WA 98421
Owner/Operator Telephone:	253-572-9212
Owner/Operator Telephone Ext:	Not reported
Owner/Operator Fax:	Not reported
Owner/Operator Email:	Not reported
Owner/Operator Indicator:	Operator
Owner/Operator Name:	HAMSTREET, RICHARD

Map ID
Direction
Distance
Elevation

MAP FINDINGS

Site

Database(s)

EDR ID Number
EPA ID Number

PICKS COVE MARINA (Continued)

1001485972

Legal Status:	Private
Date Became Current:	Not reported
Date Ended Current:	Not reported
Owner/Operator Address:	1940 EAST D STREET
Owner/Operator City,State,Zip:	TACOMA, WA 98421
Owner/Operator Telephone:	253-572-3625
Owner/Operator Telephone Ext:	Not reported
Owner/Operator Fax:	Not reported
Owner/Operator Email:	Not reported
Owner/Operator Indicator:	Operator
Owner/Operator Name:	HAMSTREET, RICHARD
Legal Status:	Private
Date Became Current:	Not reported
Date Ended Current:	Not reported
Owner/Operator Address:	1940 EAST D STREET
Owner/Operator City,State,Zip:	TACOMA, WA 98421
Owner/Operator Telephone:	253-572-3625
Owner/Operator Telephone Ext:	Not reported
Owner/Operator Fax:	Not reported
Owner/Operator Email:	Not reported
Owner/Operator Indicator:	Owner
Owner/Operator Name:	PICKERING INC
Legal Status:	Private
Date Became Current:	1996-08-23 00:00:00.
Date Ended Current:	Not reported
Owner/Operator Address:	1616 SAINT PAUL AVE
Owner/Operator City,State,Zip:	TACOMA, WA 98421
Owner/Operator Telephone:	253-572-9212
Owner/Operator Telephone Ext:	Not reported
Owner/Operator Fax:	Not reported
Owner/Operator Email:	Not reported
Owner/Operator Indicator:	Owner
Owner/Operator Name:	PICKERING INC
Legal Status:	Private
Date Became Current:	Not reported
Date Ended Current:	Not reported
Owner/Operator Address:	1616 SAINT PAUL AVE
Owner/Operator City,State,Zip:	TACOMA, WA 98421-2400
Owner/Operator Telephone:	253-572-9212
Owner/Operator Telephone Ext:	Not reported
Owner/Operator Fax:	Not reported
Owner/Operator Email:	Not reported
Owner/Operator Indicator:	Owner
Owner/Operator Name:	PICKERING INC
Legal Status:	Private
Date Became Current:	1996-08-23 00:00:00.
Date Ended Current:	Not reported
Owner/Operator Address:	1616 SAINT PAUL AVE
Owner/Operator City,State,Zip:	TACOMA, WA 98421
Owner/Operator Telephone:	253-572-9212
Owner/Operator Telephone Ext:	Not reported
Owner/Operator Fax:	Not reported
Owner/Operator Email:	Not reported

Map ID
Direction
Distance
Elevation

MAP FINDINGS

Site

Database(s)

EDR ID Number
EPA ID Number

PICKS COVE MARINA (Continued)

1001485972

Owner/Operator Indicator: Owner
Owner/Operator Name: PICKERING INC
Legal Status: Private
Date Became Current: Not reported
Date Ended Current: Not reported
Owner/Operator Address: 1616 SAINT PAUL AVE
Owner/Operator City,State,Zip: TACOMA, WA 98421
Owner/Operator Telephone: 253-572-9212
Owner/Operator Telephone Ext: Not reported
Owner/Operator Fax: Not reported
Owner/Operator Email: Not reported

Owner/Operator Indicator: Operator
Owner/Operator Name: PICKS COVE MARINA
Legal Status: Private
Date Became Current: Not reported
Date Ended Current: Not reported
Owner/Operator Address: 1940 E D ST
Owner/Operator City,State,Zip: TACOMA, WA 98421
Owner/Operator Telephone: 000-000-0000
Owner/Operator Telephone Ext: Not reported
Owner/Operator Fax: Not reported
Owner/Operator Email: Not reported

Owner/Operator Indicator: Owner
Owner/Operator Name: PICKERING INC
Legal Status: Private
Date Became Current: 1996-08-23 00:00:00.
Date Ended Current: Not reported
Owner/Operator Address: 1616 SAINT PAUL AVE
Owner/Operator City,State,Zip: TACOMA, WA 98421
Owner/Operator Telephone: 253-572-9212
Owner/Operator Telephone Ext: Not reported
Owner/Operator Fax: Not reported
Owner/Operator Email: Not reported

Owner/Operator Indicator: Owner
Owner/Operator Name: PICKERING INC
Legal Status: Private
Date Became Current: Not reported
Date Ended Current: Not reported
Owner/Operator Address: 1616 SAINT PAUL AVE
Owner/Operator City,State,Zip: TACOMA, WA 98421
Owner/Operator Telephone: 253-572-9212
Owner/Operator Telephone Ext: Not reported
Owner/Operator Fax: Not reported
Owner/Operator Email: Not reported

Owner/Operator Indicator: Operator
Owner/Operator Name: HAMSTREET, RICHARD
Legal Status: Private
Date Became Current: Not reported
Date Ended Current: Not reported
Owner/Operator Address: 1940 EAST D STREET
Owner/Operator City,State,Zip: TACOMA, WA 98421
Owner/Operator Telephone: 253-572-3625
Owner/Operator Telephone Ext: Not reported

Map ID
Direction
Distance
Elevation

MAP FINDINGS

Site

Database(s)

EDR ID Number
EPA ID Number

PICKS COVE MARINA (Continued)

1001485972

Owner/Operator Fax: Not reported
Owner/Operator Email: Not reported

Owner/Operator Indicator: Operator
Owner/Operator Name: HAMSTREET, RICHARD
Legal Status: Private
Date Became Current: Not reported
Date Ended Current: Not reported
Owner/Operator Address: 1940 EAST D STREET
Owner/Operator City,State,Zip: TACOMA, WA 98421
Owner/Operator Telephone: 253-572-3625
Owner/Operator Telephone Ext: Not reported
Owner/Operator Fax: Not reported
Owner/Operator Email: Not reported

Owner/Operator Indicator: Operator
Owner/Operator Name: PICKERING INC
Legal Status: Private
Date Became Current: Not reported
Date Ended Current: Not reported
Owner/Operator Address: 1616 SAINT PAUL AVE
Owner/Operator City,State,Zip: TACOMA, WA 98421-2400
Owner/Operator Telephone: 253-572-9212
Owner/Operator Telephone Ext: Not reported
Owner/Operator Fax: Not reported
Owner/Operator Email: Not reported

Owner/Operator Indicator: Owner
Owner/Operator Name: PICKERING INC
Legal Status: Private
Date Became Current: Not reported
Date Ended Current: Not reported
Owner/Operator Address: 1616 SAINT PAUL AVE
Owner/Operator City,State,Zip: TACOMA, WA 98421
Owner/Operator Telephone: 253-572-9212
Owner/Operator Telephone Ext: Not reported
Owner/Operator Fax: Not reported
Owner/Operator Email: Not reported

Owner/Operator Indicator: Operator
Owner/Operator Name: HAMSTREET, RICHARD
Legal Status: Private
Date Became Current: Not reported
Date Ended Current: Not reported
Owner/Operator Address: 1940 EAST D STREET
Owner/Operator City,State,Zip: TACOMA, WA 98421
Owner/Operator Telephone: 253-572-3625
Owner/Operator Telephone Ext: Not reported
Owner/Operator Fax: Not reported
Owner/Operator Email: Not reported

Owner/Operator Indicator: Owner
Owner/Operator Name: PICKERING INC
Legal Status: Private
Date Became Current: 1996-08-23 00:00:00.
Date Ended Current: Not reported
Owner/Operator Address: 1616 SAINT PAUL AVE

Map ID
Direction
Distance
Elevation

MAP FINDINGS

Site

Database(s)

EDR ID Number
EPA ID Number

PICKS COVE MARINA (Continued)

1001485972

Owner/Operator City,State,Zip:	TACOMA, WA 98421
Owner/Operator Telephone:	253-572-9212
Owner/Operator Telephone Ext:	Not reported
Owner/Operator Fax:	Not reported
Owner/Operator Email:	Not reported
Owner/Operator Indicator:	Operator
Owner/Operator Name:	HAMSTREET, RICHARD
Legal Status:	Private
Date Became Current:	Not reported
Date Ended Current:	Not reported
Owner/Operator Address:	1940 EAST D STREET
Owner/Operator City,State,Zip:	TACOMA, WA 98421
Owner/Operator Telephone:	253-572-3625
Owner/Operator Telephone Ext:	Not reported
Owner/Operator Fax:	Not reported
Owner/Operator Email:	Not reported
Owner/Operator Indicator:	Owner
Owner/Operator Name:	PICKERING INC
Legal Status:	Private
Date Became Current:	Not reported
Date Ended Current:	Not reported
Owner/Operator Address:	1616 SAINT PAUL AVE
Owner/Operator City,State,Zip:	TACOMA, WA 98421
Owner/Operator Telephone:	253-572-9212
Owner/Operator Telephone Ext:	Not reported
Owner/Operator Fax:	Not reported
Owner/Operator Email:	Not reported
Owner/Operator Indicator:	Owner
Owner/Operator Name:	PICKERING INC P
Legal Status:	Private
Date Became Current:	2001-12-31 00:00:00.
Date Ended Current:	Not reported
Owner/Operator Address:	1616 SAINT PAUL AVE
Owner/Operator City,State,Zip:	TACOMA, WA 98421-2400
Owner/Operator Telephone:	253-572-9212
Owner/Operator Telephone Ext:	Not reported
Owner/Operator Fax:	Not reported
Owner/Operator Email:	Not reported
Owner/Operator Indicator:	Operator
Owner/Operator Name:	RICHARD H
Legal Status:	Private
Date Became Current:	2001-12-31 00:00:00.
Date Ended Current:	Not reported
Owner/Operator Address:	1940 EAST D STREET
Owner/Operator City,State,Zip:	TACOMA, WA 98421-1503
Owner/Operator Telephone:	253-572-3625
Owner/Operator Telephone Ext:	Not reported
Owner/Operator Fax:	Not reported
Owner/Operator Email:	Not reported
Owner/Operator Indicator:	Operator
Owner/Operator Name:	HAMSTREET, RICHARD
Legal Status:	Private

Map ID
Direction
Distance
Elevation

MAP FINDINGS

Site

Database(s)

EDR ID Number
EPA ID Number

PICKS COVE MARINA (Continued)

1001485972

Date Became Current:	Not reported
Date Ended Current:	Not reported
Owner/Operator Address:	1940 EAST D STREET
Owner/Operator City,State,Zip:	TACOMA, WA 98421
Owner/Operator Telephone:	253-572-3625
Owner/Operator Telephone Ext:	Not reported
Owner/Operator Fax:	Not reported
Owner/Operator Email:	Not reported
Owner/Operator Indicator:	Owner
Owner/Operator Name:	PICKERING INC
Legal Status:	Private
Date Became Current:	1996-08-23 00:00:00.
Date Ended Current:	Not reported
Owner/Operator Address:	1616 SAINT PAUL AVE
Owner/Operator City,State,Zip:	TACOMA, WA 98421
Owner/Operator Telephone:	253-572-9212
Owner/Operator Telephone Ext:	Not reported
Owner/Operator Fax:	Not reported
Owner/Operator Email:	Not reported
Owner/Operator Indicator:	Owner
Owner/Operator Name:	PICKERING INC
Legal Status:	Private
Date Became Current:	Not reported
Date Ended Current:	Not reported
Owner/Operator Address:	1616 SAINT PAUL AVE
Owner/Operator City,State,Zip:	TACOMA, WA 98421
Owner/Operator Telephone:	253-572-9212
Owner/Operator Telephone Ext:	Not reported
Owner/Operator Fax:	Not reported
Owner/Operator Email:	Not reported
Owner/Operator Indicator:	Owner
Owner/Operator Name:	PICKS COVE MARINA
Legal Status:	Private
Date Became Current:	Not reported
Date Ended Current:	Not reported
Owner/Operator Address:	1940 E D ST
Owner/Operator City,State,Zip:	TACOMA, WA 98421
Owner/Operator Telephone:	000-000-0000
Owner/Operator Telephone Ext:	Not reported
Owner/Operator Fax:	Not reported
Owner/Operator Email:	Not reported
Owner/Operator Indicator:	Operator
Owner/Operator Name:	HAMSTREET, RICHARD
Legal Status:	Private
Date Became Current:	Not reported
Date Ended Current:	Not reported
Owner/Operator Address:	1940 EAST D STREET
Owner/Operator City,State,Zip:	TACOMA, WA 98421
Owner/Operator Telephone:	253-572-3625
Owner/Operator Telephone Ext:	Not reported
Owner/Operator Fax:	Not reported
Owner/Operator Email:	Not reported

Map ID
Direction
Distance
Elevation

MAP FINDINGS

Site

Database(s)

EDR ID Number
EPA ID Number

PICKS COVE MARINA (Continued)

1001485972

Owner/Operator Indicator: Owner
Owner/Operator Name: PICKS COVE MARINA
Legal Status: Private
Date Became Current: Not reported
Date Ended Current: Not reported
Owner/Operator Address: 1940 E D ST
Owner/Operator City,State,Zip: TACOMA, WA 98421
Owner/Operator Telephone: 000-000-0000
Owner/Operator Telephone Ext: Not reported
Owner/Operator Fax: Not reported
Owner/Operator Email: Not reported

Owner/Operator Indicator: Owner
Owner/Operator Name: PICKS COVE MARINA
Legal Status: Private
Date Became Current: Not reported
Date Ended Current: Not reported
Owner/Operator Address: 1940 E D ST
Owner/Operator City,State,Zip: TACOMA, WA 98421
Owner/Operator Telephone: 000-000-0000
Owner/Operator Telephone Ext: Not reported
Owner/Operator Fax: Not reported
Owner/Operator Email: Not reported

Owner/Operator Indicator: Operator
Owner/Operator Name: PICKS COVE MARINA
Legal Status: Private
Date Became Current: Not reported
Date Ended Current: Not reported
Owner/Operator Address: 1940 E D ST
Owner/Operator City,State,Zip: TACOMA, WA 98421
Owner/Operator Telephone: 000-000-0000
Owner/Operator Telephone Ext: Not reported
Owner/Operator Fax: Not reported
Owner/Operator Email: Not reported

Owner/Operator Indicator: Owner
Owner/Operator Name: PICKERING INC
Legal Status: Private
Date Became Current: Not reported
Date Ended Current: Not reported
Owner/Operator Address: 1616 SAINT PAUL AVE
Owner/Operator City,State,Zip: TACOMA, WA 98421
Owner/Operator Telephone: 253-572-9212
Owner/Operator Telephone Ext: Not reported
Owner/Operator Fax: Not reported
Owner/Operator Email: Not reported

Owner/Operator Indicator: Owner
Owner/Operator Name: PICKERING INC
Legal Status: Private
Date Became Current: 2001-12-31 00:00:00.
Date Ended Current: Not reported
Owner/Operator Address: 1616 SAINT PAUL AVE
Owner/Operator City,State,Zip: TACOMA, WA 98421
Owner/Operator Telephone: 253-572-9212
Owner/Operator Telephone Ext: Not reported

Map ID
Direction
Distance
Elevation

MAP FINDINGS

Site

Database(s)

EDR ID Number
EPA ID Number

PICKS COVE MARINA (Continued)

1001485972

Owner/Operator Fax: Not reported
Owner/Operator Email: Not reported

Historic Generators:

Receive Date: 2003-07-23 00:00:00.0
Handler Name: PICKS COVE MARINA
Federal Waste Generator Description: Not a generator, verified
State District Owner: WA
Large Quantity Handler of Universal Waste: No
Recognized Trader Importer: No
Recognized Trader Exporter: No
Spent Lead Acid Battery Importer: No
Spent Lead Acid Battery Exporter: No
Current Record: No
Non Storage Recycler Activity: Not reported
Electronic Manifest Broker: Not reported

Receive Date: 2003-07-23 00:00:00.0
Handler Name: PICKS COVE MARINA
Federal Waste Generator Description: Not a generator, verified
State District Owner: WA
Large Quantity Handler of Universal Waste: No
Recognized Trader Importer: No
Recognized Trader Exporter: No
Spent Lead Acid Battery Importer: No
Spent Lead Acid Battery Exporter: No
Current Record: No
Non Storage Recycler Activity: Not reported
Electronic Manifest Broker: Not reported

Receive Date: 2003-07-24 00:00:00.0
Handler Name: PICKS COVE MARINA
Federal Waste Generator Description: Not a generator, verified
State District Owner: WA
Large Quantity Handler of Universal Waste: No
Recognized Trader Importer: No
Recognized Trader Exporter: No
Spent Lead Acid Battery Importer: No
Spent Lead Acid Battery Exporter: No
Current Record: Yes
Non Storage Recycler Activity: Not reported
Electronic Manifest Broker: Not reported

Receive Date: 1993-12-31 00:00:00.0
Handler Name: PICKS COVE MARINA
Federal Waste Generator Description: Small Quantity Generator
State District Owner: WA
Large Quantity Handler of Universal Waste: No
Recognized Trader Importer: No
Recognized Trader Exporter: No
Spent Lead Acid Battery Importer: No
Spent Lead Acid Battery Exporter: No
Current Record: No
Non Storage Recycler Activity: Not reported
Electronic Manifest Broker: Not reported

Receive Date: 1996-03-11 00:00:00.0

Map ID
Direction
Distance
Elevation

MAP FINDINGS

Site

Database(s)

EDR ID Number
EPA ID Number

PICKS COVE MARINA (Continued)

1001485972

Handler Name: PICKS COVE MARINA
Federal Waste Generator Description: Conditionally Exempt Small Quantity Generator
State District Owner: WA
Large Quantity Handler of Universal Waste: No
Recognized Trader Importer: No
Recognized Trader Exporter: No
Spent Lead Acid Battery Importer: No
Spent Lead Acid Battery Exporter: No
Current Record: No
Non Storage Recycler Activity: Not reported
Electronic Manifest Broker: Not reported

Receive Date: 1997-05-30 00:00:00.0
Handler Name: PICKS COVE MARINA
Federal Waste Generator Description: Conditionally Exempt Small Quantity Generator
State District Owner: WA
Large Quantity Handler of Universal Waste: No
Recognized Trader Importer: No
Recognized Trader Exporter: No
Spent Lead Acid Battery Importer: No
Spent Lead Acid Battery Exporter: No
Current Record: No
Non Storage Recycler Activity: Not reported
Electronic Manifest Broker: Not reported

Receive Date: 1998-01-20 00:00:00.0
Handler Name: PICKS COVE MARINA
Federal Waste Generator Description: Conditionally Exempt Small Quantity Generator
State District Owner: WA
Large Quantity Handler of Universal Waste: No
Recognized Trader Importer: No
Recognized Trader Exporter: No
Spent Lead Acid Battery Importer: No
Spent Lead Acid Battery Exporter: No
Current Record: No
Non Storage Recycler Activity: Not reported
Electronic Manifest Broker: Not reported

Receive Date: 1999-03-01 00:00:00.0
Handler Name: PICKS COVE MARINA
Federal Waste Generator Description: Conditionally Exempt Small Quantity Generator
State District Owner: WA
Large Quantity Handler of Universal Waste: No
Recognized Trader Importer: No
Recognized Trader Exporter: No
Spent Lead Acid Battery Importer: No
Spent Lead Acid Battery Exporter: No
Current Record: No
Non Storage Recycler Activity: Not reported
Electronic Manifest Broker: Not reported

Receive Date: 2000-03-02 00:00:00.0
Handler Name: PICKS COVE MARINA
Federal Waste Generator Description: Conditionally Exempt Small Quantity Generator
State District Owner: WA
Large Quantity Handler of Universal Waste: No
Recognized Trader Importer: No

Map ID
Direction
Distance
Elevation

MAP FINDINGS

Site

Database(s)

EDR ID Number
EPA ID Number

PICKS COVE MARINA (Continued)

1001485972

Recognized Trader Exporter: No
Spent Lead Acid Battery Importer: No
Spent Lead Acid Battery Exporter: No
Current Record: No
Non Storage Recycler Activity: Not reported
Electronic Manifest Broker: Not reported

Receive Date: 2001-01-22 00:00:00.0
Handler Name: PICKS COVE MARINA
Federal Waste Generator Description: Not a generator, verified
State District Owner: WA
Large Quantity Handler of Universal Waste: No
Recognized Trader Importer: No
Recognized Trader Exporter: No
Spent Lead Acid Battery Importer: No
Spent Lead Acid Battery Exporter: No
Current Record: No
Non Storage Recycler Activity: Not reported
Electronic Manifest Broker: Not reported

Receive Date: 2002-06-01 00:00:00.0
Handler Name: PICKS COVE MARINA
Federal Waste Generator Description: Not a generator, verified
State District Owner: WA
Large Quantity Handler of Universal Waste: No
Recognized Trader Importer: No
Recognized Trader Exporter: No
Spent Lead Acid Battery Importer: No
Spent Lead Acid Battery Exporter: No
Current Record: No
Non Storage Recycler Activity: Not reported
Electronic Manifest Broker: Not reported

Receive Date: 2003-07-23 00:00:00.0
Handler Name: PICKS COVE MARINA
Federal Waste Generator Description: Not a generator, verified
State District Owner: WA
Large Quantity Handler of Universal Waste: No
Recognized Trader Importer: No
Recognized Trader Exporter: No
Spent Lead Acid Battery Importer: No
Spent Lead Acid Battery Exporter: No
Current Record: No
Non Storage Recycler Activity: Not reported
Electronic Manifest Broker: Not reported

List of NAICS Codes and Descriptions:

NAICS Code: 336612
NAICS Description: BOAT BUILDING

Facility Has Received Notices of Violation:

Found Violation: No
Agency Which Determined Violation: Not reported
Violation Short Description: Not reported
Date Violation was Determined: Not reported
Actual Return to Compliance Date: Not reported

Map ID
Direction
Distance
Elevation

MAP FINDINGS

Site

Database(s)

EDR ID Number
EPA ID Number

PICKS COVE MARINA (Continued)

1001485972

Return to Compliance Qualifier: Not reported
Violation Responsible Agency: Not reported
Scheduled Compliance Date: Not reported
Enforcement Identifier: Not reported
Date of Enforcement Action: Not reported
Enforcement Responsible Agency: Not reported
Enforcement Docket Number: Not reported
Enforcement Attorney: Not reported
Corrective Action Component: Not reported
Appeal Initiated Date: Not reported
Appeal Resolution Date: Not reported
Disposition Status Date: Not reported
Disposition Status: Not reported
Disposition Status Description: Not reported
Consent/Final Order Sequence Number: Not reported
Consent/Final Order Respondent Name: Not reported
Consent/Final Order Lead Agency: Not reported
Enforcement Type: Not reported
Enforcement Responsible Person: Not reported
Enforcement Responsible Sub-Organization: Not reported
SEP Sequence Number: Not reported
SEP Expenditure Amount: Not reported
SEP Scheduled Completion Date: Not reported
SEP Actual Date: Not reported
SEP Defaulted Date: Not reported
SEP Type: Not reported
SEP Type Description: Not reported
Proposed Amount: Not reported
Final Monetary Amount: Not reported
Paid Amount: Not reported
Final Count: Not reported
Final Amount: Not reported

Evaluation Action Summary:

Evaluation Date: 1999-01-08 00:00:00.0
Evaluation Responsible Agency: State
Found Violation: No
Evaluation Type Description: COMPLIANCE EVALUATION INSPECTION ON-SITE
Evaluation Responsible Person Identifier: WALGR
Evaluation Responsible Sub-Organization: SW
Actual Return to Compliance Date: Not reported
Scheduled Compliance Date: Not reported
Date of Request: Not reported
Date Response Received: Not reported
Request Agency: Not reported
Former Citation: Not reported

FINDS:

Registry ID: 110005306739

[Click Here:](#)

Environmental Interest/Information System:

Washington Facility / Site Identification System (WA-FSIS) provides a means to query and display data maintained by the Washington Department of Ecology. This system contains key information for each

Map ID
Direction
Distance
Elevation

MAP FINDINGS

Site

Database(s)

EDR ID Number
EPA ID Number

PICKS COVE MARINA (Continued)

1001485972

facility/site that is currently, or has been, of interest to the Air Quality, Dam Safety, Hazardous Waste, Toxics Cleanup, and Water Quality Programs.

RCRAInfo is a national information system that supports the Resource Conservation and Recovery Act (RCRA) program through the tracking of events and activities related to facilities that generate, transport, and treat, store, or dispose of hazardous waste. RCRAInfo allows RCRA program staff to track the notification, permit, compliance, and corrective action activities required under RCRA.

[Click this hyperlink](#) while viewing on your computer to access additional FINDS: detail in the EDR Site Report.

ECHO:

Envid: 1001485972
Registry ID: 110005306739
DFR URL: <http://echo.epa.gov/detailed-facility-report?fid=110005306739>
Name: PICKS COVE MARINA
Address: 1940 E D ST
City,State,Zip: TACOMA, WA 98421

**AA129
NW
1/4-1/2
0.395 mi.
2087 ft.**

**PICKS COVE MARINA
1940 E D ST
TACOMA, WA 98421
Site 3 of 3 in cluster AA**

**WA VCP S124434339
N/A**

**Relative:
Lower
Actual:
15 ft.**

VCP:
Name: PICKS COVE MARINA
Address: 1940 E D ST
City,State,Zip: TACOMA, WA 98421
edr_fstat: WA
edr_fzip: 98421
edr_fcnty: PIERCE
edr_zip: Not reported
Facility ID: 42518833
VCP Status: Not reported
VCP: NFA
Ecology Status: Not reported
NFA Type: Not reported
Date NFA: 2004-10-09
Rank: Not reported
Cleanup Siteid: 4654
Contaminant Name: Arsenic
Soil: Remediated-Above

Name: PICKS COVE MARINA
Address: 1940 E D ST
City,State,Zip: TACOMA, WA 98421
edr_fstat: WA
edr_fzip: 98421
edr_fcnty: PIERCE
edr_zip: Not reported
Facility ID: 42518833
VCP Status: Not reported
VCP: NFA
Ecology Status: Not reported
NFA Type: Not reported

Map ID
Direction
Distance
Elevation

MAP FINDINGS

Site

Database(s)

EDR ID Number
EPA ID Number

PICKS COVE MARINA (Continued)

S124434339

Date NFA: 2004-10-09
Rank: Not reported
Cleanup Siteid: 4654
Contaminant Name: Lead
Soil: Remediated-Above

Name: PICKS COVE MARINA
Address: 1940 E D ST
City,State,Zip: TACOMA, WA 98421
edr_fstat: WA
edr_fzip: 98421
edr_fcnty: PIERCE
edr_zip: Not reported
Facility ID: 42518833
VCP Status: Not reported
VCP: NFA
Ecology Status: Not reported
NFA Type: Not reported
Date NFA: 2004-10-09
Rank: Not reported
Cleanup Siteid: 4654
Contaminant Name: Metals - Other
Soil: Remediated-Above

Name: PICKS COVE MARINA
Address: 1940 E D ST
City,State,Zip: TACOMA, WA 98421
edr_fstat: WA
edr_fzip: 98421
edr_fcnty: PIERCE
edr_zip: Not reported
Facility ID: 42518833
VCP Status: Not reported
VCP: NFA
Ecology Status: Not reported
NFA Type: Not reported
Date NFA: 2004-10-09
Rank: Not reported
Cleanup Siteid: 4654
Contaminant Name: Polycyclic Aromatic Hydrocarbons
Soil: Remediated-Above

AE130
North
1/4-1/2
0.398 mi.
2099 ft.

TACOMA TRANSLOAD INC
501 E 19TH ST
TACOMA, WA 98421

WA VCP S124433463
N/A

Site 1 of 3 in cluster AE

Relative:
Lower
Actual:
10 ft.

VCP:
Name: TACOMA TRANSLOAD INC
Address: 501 E 19TH ST
City,State,Zip: TACOMA, WA 98421
edr_fstat: WA
edr_fzip: 98421
edr_fcnty: PIERCE
edr_zip: Not reported
Facility ID: 25392634
VCP Status: Not reported

Map ID
Direction
Distance
Elevation

MAP FINDINGS

Site

Database(s)

EDR ID Number
EPA ID Number

TACOMA TRANSLOAD INC (Continued)

S124433463

VCP: Not reported
Ecology Status: Not reported
NFA Type: Not reported
Date NFA: Not reported
Rank: Not reported
Cleanup Siteid: 1981
Contaminant Name: Petroleum Products-Unspecified
Soil: Remediated

AE131
North
1/4-1/2
0.398 mi.
2099 ft.

TACOMA TRANSLOAD INC
501 E 19TH ST
TACOMA, WA 98421
Site 2 of 3 in cluster AE

WA CSCSL
WA ALLSITES
WA SPILLS
WA NPDES

S110688914
N/A

Relative:
Lower

CSCSL:
Name: TACOMA TRANSLOAD INC
Address: 501 E 19TH ST
City,State,Zip: TACOMA, WA 98421
Facility ID: 25392634
Region: Southwest
Lat/Long: 47.245833 / -122.428332
Clean Up Siteid: 1981
Site Status: Cleanup Started
Contaminant Name: Petroleum Products-Unspecified
Alternate Site Names: UNION PACIFIC RR D ST
Site Rank: Not reported
Has Institutional Control: Not reported
Past VCP: True
Current VCP: Not reported
Ground Water: Suspected
Surface Water: Not reported
Soil: Remediated
Sediment: Not reported
Air: Not reported
Bedrock: Not reported
Responsible Unit: Southwest

Actual:
10 ft.

ALLSITES:

Name: TACOMA TRANSLOAD INC
Facility Id: 25392634

SPILLS:

Name: UNION PACIFIC
Address: 501 E 19TH ST
City,State,Zip: TACOMA, WA
Facility ID: 622834
Medium: SOIL
Material Desc: BILGE WATER
Material Qty: 0
Material Units: GALLON
Date Received: 10/11/2010
Contact Name: Not reported
Incident Date: Not reported
Incident Category Type: Not reported
Incident Category: Not reported
Latitude: Not reported

Map ID
Direction
Distance
Elevation

MAP FINDINGS

Site

Database(s)

EDR ID Number
EPA ID Number

TACOMA TRANSLOAD INC (Continued)

S110688914

Longitude: Not reported
Source Type: Not reported
Source: Not reported
Vessel Facility Name2: Not reported
Recovered Quantity: Not reported
Resp Party Contact: Not reported
Cause: Not reported
Cause Type: Not reported
Resp Party Name: Not reported

Name: UNION PACIFIC
Address: 501 E 19TH ST
City,State,Zip: TACOMA, WA
Facility ID: 622834
Medium: SOIL
Material Desc: BILGE WATER
Material Qty: 10
Material Units: GALLON
Date Received: 10/11/2010
Contact Name: Not reported
Incident Date: Not reported
Incident Category Type: Not reported
Incident Category: Not reported
Latitude: Not reported
Longitude: Not reported
Source Type: Not reported
Source: Not reported
Vessel Facility Name2: Not reported
Recovered Quantity: Not reported
Resp Party Contact: Not reported
Cause: Not reported
Cause Type: Not reported
Resp Party Name: Not reported

NPDES:

Name: TACOMA TRANSLOAD INC
Address: 501 E 19TH ST -
City,State,Zip: TACOMA, WA 98421
Facility Status: Active
Facility Type: Industrial SW GP
Admin Region: Headquarters
Date Issued: 11/20/2019
Latitude: 47.24583299
Longitude: -122.428332
Permit ID: WAR003419
Permit Version: 4
Permit Status: Active
Permit SubStatus: Coverage Issued
Ecology Contact: Paul Stasch
WRIA: Puyallup-White
Permit Expiration Date: 12/31/2024
Effective Date: 01/01/2020
Days to Expiration: -1632

MAP FINDINGS

Map ID
Direction
Distance
Elevation

Site

Database(s)

EDR ID Number
EPA ID Number

AE132 **SUPERVALU INTERNATIONAL**
NNW **495 E 19TH ST**
1/4-1/2 **TACOMA, WA 98421**
0.401 mi.
2117 ft. **Site 3 of 3 in cluster AE**

WA ALLSITES **S109824176**
 N/A

Relative: **ALLSITES:**
Lower Name: **SUPERVALU INTERNATIONAL**
Actual: Facility Id: **23977**
10 ft.

133 **SUPERVALU AMMONIA RESPONSE**
North **590 E. 19TH**
1/4-1/2 **TACOMA, WA 98421**
0.402 mi.
2120 ft.

SEMS **1023674689**
FINDS **WAN001002121**

Relative: **SEMS:**
Lower Site ID: **1002121**
Actual: EPA ID: **WAN001002121**
13 ft. Name: **SUPERVALU AMMONIA RESPONSE**
 Address: **590 E. 19TH**
 Address 2: **Not reported**
 City,State,Zip: **TACOMA, WA 98421**
 Cong District: **Not reported**
 FIPS Code: **53033**
 Latitude: **Not reported**
 Longitude: **Not reported**
 FF: **N**
 NPL: **Not on the NPL**
 Non NPL Status: **Removal Only Site (No Site Assessment Work Needed)**

SEMS Detail:
Region: **10**
Site ID: **1002121**
EPA ID: **WAN001002121**
Site Name: **SUPERVALU AMMONIA RESPONSE**
NPL: **N**
FF: **N**
OU: **00**
Action Code: **PJ**
Action Name: **RP EM REM**
SEQ: **1**
Start Date: **2017-06-07 04:00:00**
Finish Date: **6/9/2017 4:00:00 AM**
Qual: **Not reported**
Current Action Lead: **EPA Ovrsght**

FINDS:
Registry ID: **110070135268**

Click Here:
Environmental Interest/Information System:
 SUPERFUND (NON-NPL)

[Click this hyperlink](#) while viewing on your computer to access additional FINDS: detail in the EDR Site Report.

MAP FINDINGS

Map ID			EDR ID Number
Direction			EPA ID Number
Distance			
Elevation	Site	Database(s)	

134 West 1/4-1/2 0.406 mi. 2143 ft.	NW FURNITURE BANK 117 PUYALLUP AVE TACOMA TACOMA, WA 98421	WA SWRCY	S125716137 N/A
--	---	-----------------	---------------------------------

Relative: Higher Actual: 28 ft.	SWRCY:	Name: NW FURNITURE BANK Address: 117 PUYALLUP AVE TACOMA City,State,Zip: TACOMA, WA 98421 Phone: 253-302-3868 x101 Website: https://www.nwfurniturebank.org/mattress-recycling Material Accepted: Mattresses Type: Residential Service Type: Dropoff Hours: Mon-Sat, 9am-4pm Comments: Not reported Material Category: Home & Garden Organization ID: 1646 Organization Name: NW Furniture Bank Organization Contact: No Longer Tracked Organization Email: No Longer Tracked E-Cycle: No Light Recycle: No
--	---------------	---

		Name: NW FURNITURE BANK Address: 117 PUYALLUP AVE TACOMA City,State,Zip: TACOMA, WA 98421 Phone: 253-302-3868 x101 Website: https://www.nwfurniturebank.org/mattress-recycling Material Accepted: Mattresses Type: Residential Service Type: Pickup Hours: Mon-Sat, 9am-4pm Comments: Not reported Material Category: Home & Garden Organization ID: 1646 Organization Name: NW Furniture Bank Organization Contact: No Longer Tracked Organization Email: No Longer Tracked E-Cycle: No Light Recycle: No
--	--	--

AF135 NNW 1/4-1/2 0.407 mi. 2147 ft.	NICHOLS TRUCKING CO INC 424 E 19TH ST TACOMA, WA 98421 Site 1 of 2 in cluster AF	WA LUST WA ALLSITES WA CSCSL NFA WA SPILLS WA NPDES	S110689454 N/A
---	---	--	---------------------------------

Relative: Lower Actual: 9 ft.	LUST:	Name: NICHOLS TRUCKING CO Address: 424 E 19TH ST City,State,Zip: TACOMA, WA 98421 Facility ID: 11174741 Lust Status Type: LUST - NFA Cleanup Site ID: 7877 Cleanup Unit Type: Not reported Process Type: Not reported Cleanup Unit Name: NICHOLS TRUCKING CO INC Response Section: Southwest
--	--------------	---

Map ID
Direction
Distance
Elevation

MAP FINDINGS

Site

Database(s)

EDR ID Number
EPA ID Number

NICHOLS TRUCKING CO INC (Continued)

S110689454

Release Date: 11/12/2001
Lust Date: 08/29/2012
Region: Southwest
Lust ID: 5704
UST ID: 11950
Contaminant Name: Polychlorinated biPhenyls (PCB)
Ground Water: Not reported
Surface Water: Not reported
Soil: Below Cleanup Levels
Sediment: Not reported
Air: Not reported
Bedrock: Not reported
Lat/Long: 47.2451 / -122.42901

Name: NICHOLS TRUCKING CO
Address: 424 E 19TH ST
City,State,Zip: TACOMA, WA 98421
Facility ID: 11174741
Lust Status Type: LUST - NFA
Cleanup Site ID: 7877
Cleanup Unit Type: Not reported
Process Type: Not reported
Cleanup Unit Name: NICHOLS TRUCKING CO INC
Response Section: Southwest
Release Date: 11/12/2001
Lust Date: 08/29/2012
Region: Southwest
Lust ID: 5704
UST ID: 11950
Contaminant Name: Benzene
Ground Water: Not reported
Surface Water: Not reported
Soil: Remediated-Below
Sediment: Not reported
Air: Not reported
Bedrock: Not reported
Lat/Long: 47.2451 / -122.42901

Name: NICHOLS TRUCKING CO
Address: 424 E 19TH ST
City,State,Zip: TACOMA, WA 98421
Facility ID: 11174741
Lust Status Type: LUST - NFA
Cleanup Site ID: 7877
Cleanup Unit Type: Not reported
Process Type: Not reported
Cleanup Unit Name: NICHOLS TRUCKING CO INC
Response Section: Southwest
Release Date: 11/12/2001
Lust Date: 08/29/2012
Region: Southwest
Lust ID: 5704
UST ID: 11950
Contaminant Name: Metals - Other
Ground Water: Not reported
Surface Water: Not reported
Soil: Below Cleanup Levels

Map ID
Direction
Distance
Elevation

MAP FINDINGS

Site

Database(s)

EDR ID Number
EPA ID Number

NICHOLS TRUCKING CO INC (Continued)

S110689454

Sediment: Not reported
Air: Not reported
Bedrock: Not reported
Lat/Long: 47.2451 / -122.42901

Name: NICHOLS TRUCKING CO
Address: 424 E 19TH ST
City,State,Zip: TACOMA, WA 98421
Facility ID: 11174741
Lust Status Type: LUST - NFA
Cleanup Site ID: 7877
Cleanup Unit Type: Not reported
Process Type: Not reported
Cleanup Unit Name: NICHOLS TRUCKING CO INC
Response Section: Southwest
Release Date: 11/12/2001
Lust Date: 08/29/2012
Region: Southwest
Lust ID: 5704
UST ID: 11950
Contaminant Name: Other Non-Halogenated Organics
Ground Water: Not reported
Surface Water: Not reported
Soil: Remediated-Below
Sediment: Not reported
Air: Not reported
Bedrock: Not reported
Lat/Long: 47.2451 / -122.42901

Name: NICHOLS TRUCKING CO
Address: 424 E 19TH ST
City,State,Zip: TACOMA, WA 98421
Facility ID: 11174741
Lust Status Type: LUST - NFA
Cleanup Site ID: 7877
Cleanup Unit Type: Not reported
Process Type: Not reported
Cleanup Unit Name: NICHOLS TRUCKING CO INC
Response Section: Southwest
Release Date: 11/12/2001
Lust Date: 08/29/2012
Region: Southwest
Lust ID: 5704
UST ID: 11950
Contaminant Name: Petroleum-Diesel
Ground Water: Not reported
Surface Water: Not reported
Soil: Remediated-Below
Sediment: Not reported
Air: Not reported
Bedrock: Not reported
Lat/Long: 47.2451 / -122.42901

Name: NICHOLS TRUCKING CO
Address: 424 E 19TH ST
City,State,Zip: TACOMA, WA 98421
Facility ID: 11174741

Map ID
Direction
Distance
Elevation

MAP FINDINGS

Site

Database(s)

EDR ID Number
EPA ID Number

NICHOLS TRUCKING CO INC (Continued)

S110689454

Lust Status Type: LUST - NFA
Cleanup Site ID: 7877
Cleanup Unit Type: Not reported
Process Type: Not reported
Cleanup Unit Name: NICHOLS TRUCKING CO INC
Response Section: Southwest
Release Date: 11/12/2001
Lust Date: 08/29/2012
Region: Southwest
Lust ID: 5704
UST ID: 11950
Contaminant Name: Petroleum-Other
Ground Water: Not reported
Surface Water: Not reported
Soil: Remediated-Below
Sediment: Not reported
Air: Not reported
Bedrock: Not reported
Lat/Long: 47.2451 / -122.42901

ALLSITES:

Name: NICHOLS TRUCKING CO INC
Facility Id: 11174741

CSCSL NFA:

Name: NICHOLS TRUCKING CO
Address: 424 E 19TH ST
City,State,Zip: TACOMA, WA 98421
Facility/Site Id: 11174741
CS Id: 7877
NFA Date: 08/29/2012
Alternate Site Names: NICHOLS TRUCKING CO INC
NFA Reason: NFA-Initial Investigation
Site Status: NFA
Region: Southwest
Contaminant Name: Benzene
Ground Water: Not reported
Surface Water: Not reported
Soil: Remediated-Below
Sediment: Not reported
Air: Not reported
Bedrock: Not reported
Latitude: 47.2451
Longitude: -122.42901

Name: NICHOLS TRUCKING CO
Address: 424 E 19TH ST
City,State,Zip: TACOMA, WA 98421
Facility/Site Id: 11174741
CS Id: 7877
NFA Date: 08/29/2012
Alternate Site Names: NICHOLS TRUCKING CO INC
NFA Reason: NFA-Initial Investigation
Site Status: NFA
Region: Southwest
Contaminant Name: Metals - Other

Map ID
Direction
Distance
Elevation

MAP FINDINGS

Site

Database(s)

EDR ID Number
EPA ID Number

NICHOLS TRUCKING CO INC (Continued)

S110689454

Ground Water: Not reported
Surface Water: Not reported
Soil: Below Cleanup Levels
Sediment: Not reported
Air: Not reported
Bedrock: Not reported
Latitude: 47.2451
Longitude: -122.42901

Name: NICHOLS TRUCKING CO
Address: 424 E 19TH ST
City,State,Zip: TACOMA, WA 98421
Facility/Site Id: 11174741
CS Id: 7877
NFA Date: 08/29/2012
Alternate Site Names: NICHOLS TRUCKING CO INC
NFA Reason: NFA-Initial Investigation
Site Status: NFA
Region: Southwest
Contaminant Name: Other Non-Halogenated Organics
Ground Water: Not reported
Surface Water: Not reported
Soil: Remediated-Below
Sediment: Not reported
Air: Not reported
Bedrock: Not reported
Latitude: 47.2451
Longitude: -122.42901

Name: NICHOLS TRUCKING CO
Address: 424 E 19TH ST
City,State,Zip: TACOMA, WA 98421
Facility/Site Id: 11174741
CS Id: 7877
NFA Date: 08/29/2012
Alternate Site Names: NICHOLS TRUCKING CO INC
NFA Reason: NFA-Initial Investigation
Site Status: NFA
Region: Southwest
Contaminant Name: Petroleum-Diesel
Ground Water: Not reported
Surface Water: Not reported
Soil: Remediated-Below
Sediment: Not reported
Air: Not reported
Bedrock: Not reported
Latitude: 47.2451
Longitude: -122.42901

Name: NICHOLS TRUCKING CO
Address: 424 E 19TH ST
City,State,Zip: TACOMA, WA 98421
Facility/Site Id: 11174741
CS Id: 7877
NFA Date: 08/29/2012
Alternate Site Names: NICHOLS TRUCKING CO INC
NFA Reason: NFA-Initial Investigation

Map ID
Direction
Distance
Elevation

MAP FINDINGS

Site

Database(s)

EDR ID Number
EPA ID Number

NICHOLS TRUCKING CO INC (Continued)

S110689454

Site Status: NFA
Region: Southwest
Contaminant Name: Petroleum-Other
Ground Water: Not reported
Surface Water: Not reported
Soil: Remediated-Below
Sediment: Not reported
Air: Not reported
Bedrock: Not reported
Latitude: 47.2451
Longitude: -122.42901

Name: NICHOLS TRUCKING CO
Address: 424 E 19TH ST
City,State,Zip: TACOMA, WA 98421
Facility/Site Id: 11174741
CS Id: 7877
NFA Date: 08/29/2012
Alternate Site Names: NICHOLS TRUCKING CO INC
NFA Reason: NFA-Initial Investigation
Site Status: NFA
Region: Southwest
Contaminant Name: Polychlorinated biPhenyls (PCB)
Ground Water: Not reported
Surface Water: Not reported
Soil: Below Cleanup Levels
Sediment: Not reported
Air: Not reported
Bedrock: Not reported
Latitude: 47.2451
Longitude: -122.42901

SPILLS:

Name: Not reported
Address: 424 E 19TH ST
City,State,Zip: TACOMA, WA
Facility ID: 623776
Medium: SOIL
Material Desc: PETROLEUM - OIL OTHER
Material Qty: 1
Material Units: GALLON
Date Received: 12/02/2010
Contact Name: UNKNOWN
Incident Date: Not reported
Incident Category Type: Not reported
Incident Category: Not reported
Latitude: Not reported
Longitude: Not reported
Source Type: Not reported
Source: Not reported
Vessel Facility Name2: Not reported
Recovered Quantity: Not reported
Resp Party Contact: Not reported
Cause: Not reported
Cause Type: Not reported
Resp Party Name: Not reported

Map ID
Direction
Distance
Elevation

MAP FINDINGS

Site

Database(s)

EDR ID Number
EPA ID Number

NICHOLS TRUCKING CO INC (Continued)

S110689454

NPDES:

Name: NICHOLS TRUCKING CO INC
Address: 424 E 19TH ST -
City,State,Zip: TACOMA, WA 98421-1501
Facility Status: Active
Facility Type: Industrial SW GP
Admin Region: Headquarters
Date Issued: 11/20/2019
Latitude: 47.24510000
Longitude: -122.429010
Permit ID: WAR000344
Permit Version: 5
Permit Status: Active
Permit SubStatus: Coverage Issued
Ecology Contact: Paul Stasch
WRIA: Puyallup-White
Permit Expiration Date: 12/31/2024
Effective Date: 01/01/2020
Days to Expiration: -1632

**AF136
NNW
1/4-1/2
0.407 mi.
2147 ft.**

**NICHOLS TRUCKING CO INC
424 E 19TH ST
TACOMA, WA 98421
Site 2 of 2 in cluster AF**

**WA UST 1000696900
WA ICR WAD988505335
RCRA NonGen / NLR
FINDS
ECHO**

**Relative:
Lower
Actual:
9 ft.**

UST:

Name: NICHOLS TRUCKING CO INC
Address: 424 E 19TH ST
City: TACOMA
Zip: 98421
Facility ID: 11174741
Site Id: 11950
UBI: Not reported
Phone Number: Not reported
Decimal Latitude: 47.2451
Decimal Longitude: -122.42901

Tank Name: 1
Tag Number: Not reported
Tank Status: Removed
Tank Status Date: 10/31/2001
Tank Install Date: 02/18/1977
Tank Closure Date: 08/10/2005
Capacity Range: 5,000 to 9,999 Gallons
Tank Permit Expiration Date: Not reported
Tank Upgrade Date: Not reported
Tank Spill Prevention: None
Tank Overfill Prevention: None
Tank Material: Not reported
Tank Construction: Single Wall Tank
Tank Tightness Test: Not reported
Tank Corrosion Protection: Sacrificial Anode
Tank Manifold: Not reported
Tank Release Detection: Manual Inventory Control (daily)
Tank SFC Type: Not reported
Pipe Material: Not reported

Map ID
Direction
Distance
Elevation

MAP FINDINGS

Site

Database(s)

EDR ID Number
EPA ID Number

NICHOLS TRUCKING CO INC (Continued)

1000696900

Pipe Construction: Single Wall Pipe
Pipe Primary Release Detection: Safe Suction (No Leak Detection)
Pipe Second Release Detection: Not reported
Pipe Corrosion Protection: None
Pipe Pumping System: Not reported
Responsible Unit: Southwest
Dispencer/Pump SFC Type: Not reported

Name: NICHOLS TRUCKING CO INC
Address: 424 E 19TH ST
City: TACOMA
Zip: 98421

Tank Name: 2
Tag Number: Not reported
Tank Status: Removed
Tank Status Date: 10/31/2001
Tank Install Date: 02/18/1977
Tank Closure Date: 08/10/2005
Capacity Range: 5,000 to 9,999 Gallons
Tank Permit Expiration Date: Not reported
Tank Upgrade Date: Not reported
Tank Spill Prevention: None
Tank Overfill Prevention: None
Tank Material: Not reported
Tank Construction: Single Wall Tank
Tank Tightness Test: Not reported
Tank Corrosion Protection: Sacrificial Anode
Tank Manifold: Not reported
Tank Release Detection: Manual Inventory Control (daily)
Tank SFC Type: Not reported
Pipe Material: Not reported
Pipe Construction: Single Wall Pipe
Pipe Primary Release Detection: Safe Suction (No Leak Detection)
Pipe Second Release Detection: Not reported
Pipe Corrosion Protection: None
Pipe Pumping System: Not reported
Responsible Unit: Southwest
Dispencer/Pump SFC Type: Not reported

Name: NICHOLS TRUCKING CO INC
Address: 424 E 19TH ST
City: TACOMA
Zip: 98421

Tank Name: 3
Tag Number: Not reported
Tank Status: Removed
Tank Status Date: 10/31/2001
Tank Install Date: 02/18/1977
Tank Closure Date: 08/10/2005
Capacity Range: 111 TO 1,100 Gallons
Tank Permit Expiration Date: Not reported
Tank Upgrade Date: Not reported
Tank Spill Prevention: 25 Gallons or less
Tank Overfill Prevention: 25 Gallons or less
Tank Material: Steel

Map ID
Direction
Distance
Elevation

MAP FINDINGS

Site

Database(s)

EDR ID Number
EPA ID Number

NICHOLS TRUCKING CO INC (Continued)

1000696900

Tank Construction: Single Wall Tank
Tank Tightness Test: Not reported
Tank Corrosion Protection: None
Tank Manifold: Not reported
Tank Release Detection: Manual Inventory Control (daily)
Tank SFC Type: Not reported
Pipe Material: No Piping Attached to Tank
Pipe Construction: Above Ground Piping
Pipe Primary Release Detection: Other
Pipe Second Release Detection: Not reported
Pipe Corrosion Protection: Other
Pipe Pumping System: Product Removed by Reclaimer
Responsible Unit: Southwest
Dispenser/Pump SFC Type: Not reported

ICR:

Date Ecology Received Report: 06/17/02
Contaminants Found at Site: Petroleum products
Media Contaminated: Soil
Waste Management: Tank
Region: South Western
Type of Report Ecology Received: Not reported
Site Register Issue: 98-49
County Code: 27
Contact: Not reported
Report Title: UST Removal Project

Date Ecology Received Report: 07/26/02
Contaminants Found at Site: Petroleum products
Media Contaminated: Soil
Waste Management: Tank
Region: South Western
Type of Report Ecology Received: Final cleanup report
Site Register Issue: 98-51
County Code: 27
Contact: Not reported
Report Title: Final Voluntary Cleanup Report

RCRA Listings:

Date Form Received by Agency: 1992-04-28 00:00:00.0
Handler Name: NICHOLS TRUCKING CO INC
Handler Address: 424 E 19TH ST
Handler City,State,Zip: TACOMA, WA 98421-1501
EPA ID: WAD988505335
Contact Name: JAY JOHNSON
Contact Address: 7272 CLEANWATER LANE MSLU11
Contact City,State,Zip: OLYMPIA, WA 98504
Contact Telephone: 360-753-3028
Contact Fax: 000-000-0000
Contact Email: Not reported
Contact Title: Not reported
EPA Region: 10
Land Type: Private
Federal Waste Generator Description: Not a generator, verified
Non-Notifier: Not reported
Biennial Report Cycle: Not reported

Map ID
 Direction
 Distance
 Elevation

MAP FINDINGS

Site

Database(s)

EDR ID Number
 EPA ID Number

NICHOLS TRUCKING CO INC (Continued)

1000696900

Accessibility:	Not reported
Active Site Indicator:	Not reported
State District Owner:	WA
State District:	SWRO
Mailing Address:	7272 CLEANWATER LANE MSLU11
Mailing City, State, Zip:	OLYMPIA, WA 98504
Owner Name:	NICHOLS TRUCKIN N
Owner Type:	Private
Operator Name:	NICHOLS TRUCKIN N
Operator Type:	Private
Short-Term Generator Activity:	No
Importer Activity:	No
Mixed Waste Generator:	No
Transporter Activity:	No
Transfer Facility Activity:	No
Recycler Activity with Storage:	No
Small Quantity On-Site Burner Exemption:	No
Smelting Melting and Refining Furnace Exemption:	No
Underground Injection Control:	No
Off-Site Waste Receipt:	No
Universal Waste Indicator:	No
Universal Waste Destination Facility:	No
Federal Universal Waste:	No
Active Site Fed-Reg Treatment Storage and Disposal Facility:	Not reported
Active Site Converter Treatment storage and Disposal Facility:	Not reported
Active Site State-Reg Treatment Storage and Disposal Facility:	Not reported
Active Site State-Reg Handler:	---
Federal Facility Indicator:	Not reported
Hazardous Secondary Material Indicator:	NN
Sub-Part K Indicator:	Not reported
Commercial TSD Indicator:	No
Treatment Storage and Disposal Type:	Not reported
2018 GPRA Permit Baseline:	Not on the Baseline
2018 GPRA Renewals Baseline:	Not on the Baseline
Permit Renewals Workload Universe:	Not reported
Permit Workload Universe:	Not reported
Permit Progress Universe:	Not reported
Post-Closure Workload Universe:	Not reported
Closure Workload Universe:	Not reported
202 GPRA Corrective Action Baseline:	No
Corrective Action Workload Universe:	No
Subject to Corrective Action Universe:	No
Non-TSDs Where RCRA CA has Been Imposed Universe:	No
TSDs Potentially Subject to CA Under 3004 (u)/(v) Universe:	No
TSDs Only Subject to CA under Discretionary Auth Universe:	No
Corrective Action Priority Ranking:	No NCAPS ranking
Environmental Control Indicator:	No
Institutional Control Indicator:	No
Human Exposure Controls Indicator:	N/A
Groundwater Controls Indicator:	N/A
Operating TSDF Universe:	Not reported
Full Enforcement Universe:	Not reported
Significant Non-Complier Universe:	No
Unaddressed Significant Non-Complier Universe:	No
Addressed Significant Non-Complier Universe:	No
Significant Non-Complier With a Compliance Schedule Universe:	No
Financial Assurance Required:	Not reported

Map ID
Direction
Distance
Elevation

MAP FINDINGS

Site

Database(s)

EDR ID Number
EPA ID Number

NICHOLS TRUCKING CO INC (Continued)

1000696900

Handler Date of Last Change: 2012-02-16 19:12:13.0
Recognized Trader-Importer: No
Recognized Trader-Exporter: No
Importer of Spent Lead Acid Batteries: No
Exporter of Spent Lead Acid Batteries: No
Recycler Activity Without Storage: Not reported
Manifest Broker: Not reported
Sub-Part P Indicator: Not reported

Handler - Owner Operator:

Owner/Operator Indicator: Operator
Owner/Operator Name: NICHOLS TRUCKING CO INC
Legal Status: Private
Date Became Current: Not reported
Date Ended Current: Not reported
Owner/Operator Address: 424 E. 19TH ST.
Owner/Operator City,State,Zip: TACOMA, WA 98421-1501
Owner/Operator Telephone: 000-000-0000
Owner/Operator Telephone Ext: Not reported
Owner/Operator Fax: Not reported
Owner/Operator Email: Not reported

Owner/Operator Indicator: Owner
Owner/Operator Name: NICHOLS TRUCKING CO INC
Legal Status: Private
Date Became Current: 1992-04-28 00:00:00.
Date Ended Current: Not reported
Owner/Operator Address: 424 E. 19TH ST.
Owner/Operator City,State,Zip: TACOMA, WA 98421
Owner/Operator Telephone: 000-000-0000
Owner/Operator Telephone Ext: Not reported
Owner/Operator Fax: Not reported
Owner/Operator Email: Not reported

Owner/Operator Indicator: Owner
Owner/Operator Name: NICHOLS TRUCKING CO INC
Legal Status: Private
Date Became Current: 1992-04-28 00:00:00.
Date Ended Current: Not reported
Owner/Operator Address: 424 E. 19TH ST.
Owner/Operator City,State,Zip: TACOMA, WA 98421
Owner/Operator Telephone: 000-000-0000
Owner/Operator Telephone Ext: Not reported
Owner/Operator Fax: Not reported
Owner/Operator Email: Not reported

Owner/Operator Indicator: Owner
Owner/Operator Name: NICHOLS TRUCKING CO INC
Legal Status: Private
Date Became Current: Not reported
Date Ended Current: Not reported
Owner/Operator Address: 424 E. 19TH ST.
Owner/Operator City,State,Zip: TACOMA, WA 98421-1501
Owner/Operator Telephone: 000-000-0000
Owner/Operator Telephone Ext: Not reported
Owner/Operator Fax: Not reported

Map ID
Direction
Distance
Elevation

MAP FINDINGS

Site

Database(s)

EDR ID Number
EPA ID Number

NICHOLS TRUCKING CO INC (Continued)

1000696900

Owner/Operator Email:	Not reported
Owner/Operator Indicator:	Owner
Owner/Operator Name:	NICHOLS TRUCKIN N
Legal Status:	Private
Date Became Current:	1992-04-28 00:00:00.
Date Ended Current:	Not reported
Owner/Operator Address:	424 E. 19TH ST.
Owner/Operator City,State,Zip:	TACOMA, WA 98421-1501
Owner/Operator Telephone:	000-000-0000
Owner/Operator Telephone Ext:	Not reported
Owner/Operator Fax:	Not reported
Owner/Operator Email:	Not reported
Owner/Operator Indicator:	Operator
Owner/Operator Name:	NICHOLS TRUCKING CO INC
Legal Status:	Private
Date Became Current:	1997-01-01 00:00:00.
Date Ended Current:	Not reported
Owner/Operator Address:	424 E. 19TH ST.
Owner/Operator City,State,Zip:	TACOMA, WA 98421
Owner/Operator Telephone:	000-000-0000
Owner/Operator Telephone Ext:	Not reported
Owner/Operator Fax:	Not reported
Owner/Operator Email:	Not reported
Owner/Operator Indicator:	Operator
Owner/Operator Name:	NICHOLS TRUCKIN N
Legal Status:	Private
Date Became Current:	1997-01-01 00:00:00.
Date Ended Current:	Not reported
Owner/Operator Address:	424 E. 19TH ST.
Owner/Operator City,State,Zip:	TACOMA, WA 98421-1501
Owner/Operator Telephone:	000-000-0000
Owner/Operator Telephone Ext:	Not reported
Owner/Operator Fax:	Not reported
Owner/Operator Email:	Not reported
Historic Generators:	
Receive Date:	1992-04-28 00:00:00.0
Handler Name:	NICHOLS TRUCKING CO INC
Federal Waste Generator Description:	Not a generator, verified
State District Owner:	WA
Large Quantity Handler of Universal Waste:	No
Recognized Trader Importer:	No
Recognized Trader Exporter:	No
Spent Lead Acid Battery Importer:	No
Spent Lead Acid Battery Exporter:	No
Current Record:	No
Non Storage Recycler Activity:	Not reported
Electronic Manifest Broker:	Not reported
Receive Date:	1992-04-28 00:00:00.0
Handler Name:	NICHOLS TRUCKING CO INC
Federal Waste Generator Description:	Not a generator, verified
State District Owner:	WA
Large Quantity Handler of Universal Waste:	No

Map ID
Direction
Distance
Elevation

MAP FINDINGS

Site

Database(s)

EDR ID Number
EPA ID Number

NICHOLS TRUCKING CO INC (Continued)

1000696900

Recognized Trader Importer:	No
Recognized Trader Exporter:	No
Spent Lead Acid Battery Importer:	No
Spent Lead Acid Battery Exporter:	No
Current Record:	Yes
Non Storage Recycler Activity:	Not reported
Electronic Manifest Broker:	Not reported
Receive Date:	1992-04-28 00:00:00.0
Handler Name:	NICHOLS TRUCKING CO INC
Federal Waste Generator Description:	Not a generator, verified
State District Owner:	WA
Large Quantity Handler of Universal Waste:	No
Recognized Trader Importer:	Not reported
Recognized Trader Exporter:	Not reported
Spent Lead Acid Battery Importer:	Not reported
Spent Lead Acid Battery Exporter:	Not reported
Current Record:	No
Non Storage Recycler Activity:	Not reported
Electronic Manifest Broker:	Not reported

List of NAICS Codes and Descriptions:

NAICS Code:	48411
NAICS Description:	GENERAL FREIGHT TRUCKING, LOCAL

Facility Has Received Notices of Violation:

Found Violation:	No
Agency Which Determined Violation:	Not reported
Violation Short Description:	Not reported
Date Violation was Determined:	Not reported
Actual Return to Compliance Date:	Not reported
Return to Compliance Qualifier:	Not reported
Violation Responsible Agency:	Not reported
Scheduled Compliance Date:	Not reported
Enforcement Identifier:	Not reported
Date of Enforcement Action:	Not reported
Enforcement Responsible Agency:	Not reported
Enforcement Docket Number:	Not reported
Enforcement Attorney:	Not reported
Corrective Action Component:	Not reported
Appeal Initiated Date:	Not reported
Appeal Resolution Date:	Not reported
Disposition Status Date:	Not reported
Disposition Status:	Not reported
Disposition Status Description:	Not reported
Consent/Final Order Sequence Number:	Not reported
Consent/Final Order Respondent Name:	Not reported
Consent/Final Order Lead Agency:	Not reported
Enforcement Type:	Not reported
Enforcement Responsible Person:	Not reported
Enforcement Responsible Sub-Organization:	Not reported
SEP Sequence Number:	Not reported
SEP Expenditure Amount:	Not reported
SEP Scheduled Completion Date:	Not reported
SEP Actual Date:	Not reported
SEP Defaulted Date:	Not reported

Map ID
Direction
Distance
Elevation

MAP FINDINGS

Site

Database(s)

EDR ID Number
EPA ID Number

NICHOLS TRUCKING CO INC (Continued)

1000696900

SEP Type:	Not reported
SEP Type Description:	Not reported
Proposed Amount:	Not reported
Final Monetary Amount:	Not reported
Paid Amount:	Not reported
Final Count:	Not reported
Final Amount:	Not reported

Evaluation Action Summary:

Evaluation Date:	1992-02-21 00:00:00.0
Evaluation Responsible Agency:	State
Found Violation:	No
Evaluation Type Description:	COMPLIANCE EVALUATION INSPECTION ON-SITE
Evaluation Responsible Person Identifier:	WAJNJ
Evaluation Responsible Sub-Organization:	SW
Actual Return to Compliance Date:	Not reported
Scheduled Compliance Date:	Not reported
Date of Request:	Not reported
Date Response Received:	Not reported
Request Agency:	Not reported
Former Citation:	Not reported

FINDS:

Registry ID: 110005374816

Click Here:

Environmental Interest/Information System:

Washington Facility / Site Identification System (WA-FSIS) provides a means to query and display data maintained by the Washington Department of Ecology. This system contains key information for each facility/site that is currently, or has been, of interest to the Air Quality, Dam Safety, Hazardous Waste, Toxics Cleanup, and Water Quality Programs.

RCRAInfo is a national information system that supports the Resource Conservation and Recovery Act (RCRA) program through the tracking of events and activities related to facilities that generate, transport, and treat, store, or dispose of hazardous waste. RCRAInfo allows RCRA program staff to track the notification, permit, compliance, and corrective action activities required under RCRA.

US National Pollutant Discharge Elimination System (NPDES) module of the Compliance Information System (ICIS) tracks surface water permits issued under the Clean Water Act. Under NPDES, all facilities that discharge pollutants from any point source into waters of the United States are required to obtain a permit. The permit will likely contain limits on what can be discharged, impose monitoring and reporting requirements, and include other provisions to ensure that the discharge does not adversely affect water quality.

[Click this hyperlink](#) while viewing on your computer to access additional FINDS: detail in the EDR Site Report.

ECHO:

Envid:	1000696900
Registry ID:	110005374816
DFR URL:	http://echo.epa.gov/detailed-facility-report?fid=110005374816

Map ID
 Direction
 Distance
 Elevation

MAP FINDINGS

Site

Database(s)

EDR ID Number
 EPA ID Number

NICHOLS TRUCKING CO INC (Continued)

1000696900

Name: NICHOLS TRUCKING CO INC
 Address: 424 E 19TH ST
 City,State,Zip: TACOMA, WA 98421

137
NE
1/4-1/2
0.409 mi.
2160 ft.

**BURLINGTON NORTHERN RAILROAD
 RIGHT-OF-WAY TAR PITS
 TACOMA, WA 98421**

**SEMS 1000285960
 WAD980723498**

**Relative:
 Lower**
**Actual:
 15 ft.**

SEMS:
 Site ID: 1000960
 EPA ID: WAD980723498
 Name: BURLINGTON NORTHERN RAILROAD
 Address: RIGHT-OF-WAY TAR PITS
 Address 2: Not reported
 City,State,Zip: TACOMA, WA 98421
 Cong District: 06
 FIPS Code: 53053
 Latitude: Not reported
 Longitude: Not reported
 FF: N
 NPL: Site is Part of NPL Site
 Non NPL Status: Not reported

SEMS Detail:
 Region: 10
 Site ID: 1000960
 EPA ID: WAD980723498
 Site Name: BURLINGTON NORTHERN RAILROAD
 NPL: A
 FF: N
 OU: 00
 Action Code: DS
 Action Name: DISCVRY
 SEQ: 1
 Start Date: 1982-08-10 04:00:00
 Finish Date: 8/10/1982 4:00:00 AM
 Qual: Not reported
 Current Action Lead: EPA Perf

Region: 10
 Site ID: 1000960
 EPA ID: WAD980723498
 Site Name: BURLINGTON NORTHERN RAILROAD
 NPL: A
 FF: N
 OU: 00
 Action Code: SI
 Action Name: SI
 SEQ: 1
 Start Date: 1988-12-30 05:00:00
 Finish Date: 12/30/1988 5:00:00 AM
 Qual: A
 Current Action Lead: St Perf

Region: 10
 Site ID: 1000960

Map ID
 Direction
 Distance
 Elevation

MAP FINDINGS

Site

Database(s)

EDR ID Number
 EPA ID Number

BURLINGTON NORTHERN RAILROAD (Continued)

1000285960

EPA ID: WAD980723498
 Site Name: BURLINGTON NORTHERN RAILROAD
 NPL: A
 FF: N
 OU: 00
 Action Code: PA
 Action Name: PA
 SEQ: 1
 Start Date: 1987-09-30 04:00:00
 Finish Date: 9/30/1987 4:00:00 AM
 Qual: H
 Current Action Lead: St Perf

138
West
1/4-1/2
0.411 mi.
2172 ft.

TACOMA SPUR
24TH S AND EAST A (I-705)
TACOMA, WA 98402

SEMS 1000334234
WAD980835789

Relative:
Higher
Actual:
43 ft.

SEMS:
 Site ID: 1001025
 EPA ID: WAD980835789
 Name: TACOMA SPUR
 Address: 24TH S AND EAST A (I-705)
 Address 2: Not reported
 City,State,Zip: TACOMA, WA 98402
 Cong District: 06
 FIPS Code: 53053
 Latitude: Not reported
 Longitude: Not reported
 FF: N
 NPL: Site is Part of NPL Site
 Non NPL Status: Not reported

SEMS Detail:
 Region: 10
 Site ID: 1001025
 EPA ID: WAD980835789
 Site Name: TACOMA SPUR
 NPL: A
 FF: N
 OU: 00
 Action Code: DS
 Action Name: DISCVRY
 SEQ: 1
 Start Date: 1984-02-01 05:00:00
 Finish Date: 2/1/1984 5:00:00 AM
 Qual: Not reported
 Current Action Lead: EPA Perf

Region: 10
 Site ID: 1001025
 EPA ID: WAD980835789
 Site Name: TACOMA SPUR
 NPL: A
 FF: N
 OU: 00

Map ID
 Direction
 Distance
 Elevation

MAP FINDINGS

Site

Database(s)

EDR ID Number
 EPA ID Number

TACOMA SPUR (Continued)

1000334234

Action Code: SI
 Action Name: SI
 SEQ: 1
 Start Date: 1988-11-28 05:00:00
 Finish Date: 11/28/1988 5:00:00 AM
 Qual: A
 Current Action Lead: EPA Perf

Region: 10
 Site ID: 1001025
 EPA ID: WAD980835789
 Site Name: TACOMA SPUR
 NPL: A
 FF: N
 OU: 00
 Action Code: PA
 Action Name: PA
 SEQ: 1
 Start Date: 1984-08-30 05:00:00
 Finish Date: 9/1/1984 5:00:00 AM
 Qual: H
 Current Action Lead: St Perf

**AG139
 NW
 1/4-1/2
 0.413 mi.
 2181 ft.**

**ALL SAFE ENVIRONMENTAL
 1901 E D ST STE A
 TACOMA, WA 98421
 Site 1 of 2 in cluster AG**

**WA ALLSITES S109556776
 N/A**

**Relative:
 Lower
 Actual:
 10 ft.**

ALLSITES:
 Name: ALL SAFE ENVIRONMENTAL
 Facility Id: 78312996

**AG140
 NW
 1/4-1/2
 0.413 mi.
 2181 ft.**

**HERITAGE CRYSTAL CLEAN LLC D ST
 1901 E D ST
 TACOMA, WA 98421
 Site 2 of 2 in cluster AG**

**WA ALLSITES 1005445352
 RCRA NonGen / NLR WAH000016212
 FINDS
 ECHO
 WA Financial Assurance
 WA MANIFEST**

**Relative:
 Lower
 Actual:
 10 ft.**

ALLSITES:
 Name: PHOENIX ENVIRONMENTAL SVCS INC D ST
 Facility Id: 84615333

RCRA Listings:

Date Form Received by Agency: 2019-03-07 00:00:00.0
 Handler Name: HERITAGE CRYSTAL CLEAN LLC D ST
 Handler Address: 1901 E D ST
 Handler City,State,Zip: TACOMA, WA 98421
 EPA ID: WAH000016212
 Contact Name: SHANE ODOM
 Contact Address: HERITAGE-CRYSTAL CLEAN
 Contact City,State,Zip: ELGIN, IL 60123
 Contact Telephone: 903-649-3610
 Contact Fax: Not reported

Map ID
 Direction
 Distance
 Elevation

MAP FINDINGS

Site

Database(s)

EDR ID Number
 EPA ID Number

HERITAGE CRYSTAL CLEAN LLC D ST (Continued)

1005445352

Contact Email:	SHANE.ODOM@CRYSTAL-CLEAN.COM
Contact Title:	ENVIRONMENTAL COMPLIANCE MANAGER
EPA Region:	10
Land Type:	Private
Federal Waste Generator Description:	Not a generator, verified
Non-Notifier:	Not reported
Biennial Report Cycle:	Not reported
Accessibility:	Not reported
Active Site Indicator:	State-specific Activities
State District Owner:	WA
State District:	SWRO
Mailing Address:	2212 PORT OF TACOMA RD
Mailing City,State,Zip:	TACOMA, WA 98421
Owner Name:	HERITAGE CRYSTAL CLEAN LLC
Owner Type:	Private
Operator Name:	HERITAGE CRYSTAL CLEAN LLC
Operator Type:	Private
Short-Term Generator Activity:	No
Importer Activity:	No
Mixed Waste Generator:	No
Transporter Activity:	No
Transfer Facility Activity:	No
Recycler Activity with Storage:	No
Small Quantity On-Site Burner Exemption:	No
Smelting Melting and Refining Furnace Exemption:	No
Underground Injection Control:	No
Off-Site Waste Receipt:	No
Universal Waste Indicator:	No
Universal Waste Destination Facility:	No
Federal Universal Waste:	No
Active Site Fed-Reg Treatment Storage and Disposal Facility:	Not reported
Active Site Converter Treatment storage and Disposal Facility:	Not reported
Active Site State-Reg Treatment Storage and Disposal Facility:	Storage
Active Site State-Reg Handler:	---
Federal Facility Indicator:	Not reported
Hazardous Secondary Material Indicator:	NN
Sub-Part K Indicator:	Not reported
Commercial TSD Indicator:	No
Treatment Storage and Disposal Type:	Not reported
2018 GPRA Permit Baseline:	Not on the Baseline
2018 GPRA Renewals Baseline:	Not on the Baseline
Permit Renewals Workload Universe:	Not reported
Permit Workload Universe:	Not reported
Permit Progress Universe:	Not reported
Post-Closure Workload Universe:	Not reported
Closure Workload Universe:	Not reported
202 GPRA Corrective Action Baseline:	No
Corrective Action Workload Universe:	No
Subject to Corrective Action Universe:	No
Non-TSDFs Where RCRA CA has Been Imposed Universe:	No
TSDFs Potentially Subject to CA Under 3004 (u)/(v) Universe:	No
TSDFs Only Subject to CA under Discretionary Auth Universe:	No
Corrective Action Priority Ranking:	No NCAPS ranking
Environmental Control Indicator:	No
Institutional Control Indicator:	No
Human Exposure Controls Indicator:	N/A
Groundwater Controls Indicator:	N/A

Map ID
Direction
Distance
Elevation

MAP FINDINGS

Site

Database(s)

EDR ID Number
EPA ID Number

HERITAGE CRYSTAL CLEAN LLC D ST (Continued)

1005445352

Operating TSDF Universe:	Not reported
Full Enforcement Universe:	Not reported
Significant Non-Complier Universe:	No
Unaddressed Significant Non-Complier Universe:	No
Addressed Significant Non-Complier Universe:	No
Significant Non-Complier With a Compliance Schedule Universe:	No
Financial Assurance Required:	Not reported
Handler Date of Last Change:	2019-04-12 19:33:06.0
Recognized Trader-Importer:	No
Recognized Trader-Exporter:	No
Importer of Spent Lead Acid Batteries:	No
Exporter of Spent Lead Acid Batteries:	No
Recycler Activity Without Storage:	No
Manifest Broker:	No
Sub-Part P Indicator:	Not reported

Biennial: List of Years

Year: 2013

[Click Here for Biennial Reporting System Data:](#)

Year: 2011

[Click Here for Biennial Reporting System Data:](#)

Year: 2009

[Click Here for Biennial Reporting System Data:](#)

Year: 2007

[Click Here for Biennial Reporting System Data:](#)

Year: 2005

[Click Here for Biennial Reporting System Data:](#)

Year: 2003

[Click Here for Biennial Reporting System Data:](#)

Hazardous Waste Summary:

Waste Code: D001
Waste Description: IGNITABLE WASTE

Waste Code: D018
Waste Description: BENZENE

Waste Code: D035
Waste Description: METHYL ETHYL KETONE

Waste Code: D039
Waste Description: TETRACHLOROETHYLENE

Waste Code: F003
Waste Description: THE FOLLOWING SPENT NONHALOGENATED SOLVENTS: XYLENE, ACETONE, ETHYL ACETATE, ETHYL BENZENE, ETHYL ETHER, METHYL ISOBUTYL KETONE, N-BUTYL ALCOHOL, CYCLOHEXANONE, AND METHANOL; ALL SPENT SOLVENT MIXTURES/BLENDS CONTAINING, BEFORE USE, ONLY THE ABOVE SPENT NONHALOGENATED SOLVENTS; AND ALL SPENT SOLVENT MIXTURES/BLENDS CONTAINING, BEFORE USE, ONE OR MORE OF THE ABOVE NONHALOGENATED

Map ID
Direction
Distance
Elevation

MAP FINDINGS

Site

Database(s)

EDR ID Number
EPA ID Number

HERITAGE CRYSTAL CLEAN LLC D ST (Continued)

1005445352

SOLVENTS, AND A TOTAL OF TEN PERCENT OR MORE (BY VOLUME) OF ONE OR MORE OF THOSE SOLVENTS LISTED IN F001, F002, F004, AND F005; AND STILL BOTTOMS FROM THE RECOVERY OF THESE SPENT SOLVENTS AND SPENT SOLVENT MIXTURES.

Waste Code: F005
Waste Description: THE FOLLOWING SPENT NONHALOGENATED SOLVENTS: TOLUENE, METHYL ETHYL KETONE, CARBON DISULFIDE, ISOBUTANOL, PYRIDINE, BENZENE, 2-ETHOXYETHANOL, AND 2-NITROPROPANE; ALL SPENT SOLVENT MIXTURES/BLENDS CONTAINING, BEFORE USE, A TOTAL OF TEN PERCENT OR MORE (BY VOLUME) OF ONE OR MORE OF THE ABOVE NONHALOGENATED SOLVENTS OR THOSE SOLVENTS LISTED IN F001, F002, OR F004; AND STILL BOTTOMS FROM THE RECOVERY OF THESE SPENT SOLVENTS AND SPENT SOLVENT MIXTURES.

Handler - Owner Operator:

Owner/Operator Indicator: Owner
Owner/Operator Name: NICHOLS, JOHN
Legal Status: Private
Date Became Current: Not reported
Date Ended Current: Not reported
Owner/Operator Address: 3302 38TH AVE NW
Owner/Operator City,State,Zip: GIG HARBOR, WA 98335
Owner/Operator Telephone: 253-858-9852
Owner/Operator Telephone Ext: Not reported
Owner/Operator Fax: Not reported
Owner/Operator Email: Not reported

Owner/Operator Indicator: Owner
Owner/Operator Name: SQG SPECIALISTS INC
Legal Status: Private
Date Became Current: 2001-09-18 00:00:00.
Date Ended Current: Not reported
Owner/Operator Address: 1901 EAST D ST
Owner/Operator City,State,Zip: TACOMA, WA 98421
Owner/Operator Telephone: 253-383-1675
Owner/Operator Telephone Ext: Not reported
Owner/Operator Fax: Not reported
Owner/Operator Email: Not reported

Owner/Operator Indicator: Operator
Owner/Operator Name: LABOUNTY, MARION
Legal Status: Private
Date Became Current: Not reported
Date Ended Current: Not reported
Owner/Operator Address: 1901 E D ST
Owner/Operator City,State,Zip: TACOMA, WA 98421
Owner/Operator Telephone: 253-383-1675
Owner/Operator Telephone Ext: Not reported
Owner/Operator Fax: Not reported
Owner/Operator Email: Not reported

Owner/Operator Indicator: Owner
Owner/Operator Name: NICHOLS, JOHN
Legal Status: Private
Date Became Current: Not reported
Date Ended Current: Not reported
Owner/Operator Address: 3302 38TH AVE NW

Map ID
Direction
Distance
Elevation

MAP FINDINGS

Site

Database(s)

EDR ID Number
EPA ID Number

HERITAGE CRYSTAL CLEAN LLC D ST (Continued)

1005445352

Owner/Operator City,State,Zip: GIG HARBOR, WA 98335
Owner/Operator Telephone: 253-858-9852
Owner/Operator Telephone Ext: Not reported
Owner/Operator Fax: Not reported
Owner/Operator Email: Not reported

Owner/Operator Indicator: Operator
Owner/Operator Name: LABOUNTY, MARIAN
Legal Status: Private
Date Became Current: Not reported
Date Ended Current: Not reported
Owner/Operator Address: 1901 E D ST
Owner/Operator City,State,Zip: TACOMA, WA 98421
Owner/Operator Telephone: 253-383-1675
Owner/Operator Telephone Ext: Not reported
Owner/Operator Fax: Not reported
Owner/Operator Email: Not reported

Owner/Operator Indicator: Owner
Owner/Operator Name: SQG SPECIALISTS INC
Legal Status: Private
Date Became Current: 2003-06-30 00:00:00.
Date Ended Current: Not reported
Owner/Operator Address: 1901 EAST D ST
Owner/Operator City,State,Zip: TACOMA, WA 98421
Owner/Operator Telephone: 253-383-1675
Owner/Operator Telephone Ext: Not reported
Owner/Operator Fax: Not reported
Owner/Operator Email: Not reported

Owner/Operator Indicator: Operator
Owner/Operator Name: PHOENIX ENVIRONMENTAL SVCS INC
Legal Status: Private
Date Became Current: Not reported
Date Ended Current: Not reported
Owner/Operator Address: 2212 PORT OF TACOMA RD
Owner/Operator City,State,Zip: TACOMA, WA 98421
Owner/Operator Telephone: 253-779-8474
Owner/Operator Telephone Ext: Not reported
Owner/Operator Fax: Not reported
Owner/Operator Email: Not reported

Owner/Operator Indicator: Owner
Owner/Operator Name: NICHOLS, MR MRS JOHN D
Legal Status: Private
Date Became Current: Not reported
Date Ended Current: Not reported
Owner/Operator Address: 3520 33RD ST CT NW
Owner/Operator City,State,Zip: GIG HARBOR, WA 98335
Owner/Operator Telephone: 253-858-5788
Owner/Operator Telephone Ext: Not reported
Owner/Operator Fax: Not reported
Owner/Operator Email: Not reported

Owner/Operator Indicator: Owner
Owner/Operator Name: PHOENIX ENVIRONMENTAL SVCS INC
Legal Status: Private

Map ID
Direction
Distance
Elevation

MAP FINDINGS

Site

Database(s)

EDR ID Number
EPA ID Number

HERITAGE CRYSTAL CLEAN LLC D ST (Continued)

1005445352

Date Became Current:	2000-05-31 00:00:00.
Date Ended Current:	Not reported
Owner/Operator Address:	2212 PORT OF TACOMA RD
Owner/Operator City,State,Zip:	TACOMA, WA 98421
Owner/Operator Telephone:	253-779-8474
Owner/Operator Telephone Ext:	Not reported
Owner/Operator Fax:	Not reported
Owner/Operator Email:	Not reported
Owner/Operator Indicator:	Owner
Owner/Operator Name:	PHOENIX ENVIRONMENTAL SVCS INC
Legal Status:	Private
Date Became Current:	2000-05-31 00:00:00.
Date Ended Current:	Not reported
Owner/Operator Address:	2212 PORT OF TACOMA RD
Owner/Operator City,State,Zip:	TACOMA, WA 98421
Owner/Operator Telephone:	253-779-8474
Owner/Operator Telephone Ext:	Not reported
Owner/Operator Fax:	Not reported
Owner/Operator Email:	Not reported
Owner/Operator Indicator:	Owner
Owner/Operator Name:	NICHOLS, MR MRS JOHN D
Legal Status:	Private
Date Became Current:	Not reported
Date Ended Current:	Not reported
Owner/Operator Address:	3520 33RD ST CT NW
Owner/Operator City,State,Zip:	GIG HARBOR, WA 98335
Owner/Operator Telephone:	253-858-5788
Owner/Operator Telephone Ext:	Not reported
Owner/Operator Fax:	Not reported
Owner/Operator Email:	Not reported
Owner/Operator Indicator:	Operator
Owner/Operator Name:	SQG SPECIALISTS INC.
Legal Status:	Private
Date Became Current:	Not reported
Date Ended Current:	Not reported
Owner/Operator Address:	1901 E D ST
Owner/Operator City,State,Zip:	TACOMA, WA 98421
Owner/Operator Telephone:	253-383-1675
Owner/Operator Telephone Ext:	Not reported
Owner/Operator Fax:	Not reported
Owner/Operator Email:	Not reported
Owner/Operator Indicator:	Owner
Owner/Operator Name:	NICHOLS, JOHN
Legal Status:	Private
Date Became Current:	Not reported
Date Ended Current:	Not reported
Owner/Operator Address:	3302 38TH AVE NW
Owner/Operator City,State,Zip:	GIG HARBOR, WA 98335
Owner/Operator Telephone:	253-858-9852
Owner/Operator Telephone Ext:	Not reported
Owner/Operator Fax:	Not reported
Owner/Operator Email:	Not reported

Map ID
Direction
Distance
Elevation

MAP FINDINGS

Site

Database(s)

EDR ID Number
EPA ID Number

HERITAGE CRYSTAL CLEAN LLC D ST (Continued)

1005445352

Owner/Operator Indicator: Operator
Owner/Operator Name: COASTAL RAILWAY SERVICES INC
Legal Status: Private
Date Became Current: Not reported
Date Ended Current: Not reported
Owner/Operator Address: 1901 E D ST
Owner/Operator City,State,Zip: TACOMA, WA 98421
Owner/Operator Telephone: 253-383-1675
Owner/Operator Telephone Ext: Not reported
Owner/Operator Fax: Not reported
Owner/Operator Email: Not reported

Owner/Operator Indicator: Operator
Owner/Operator Name: LABOUNTY, MARIAN
Legal Status: Private
Date Became Current: Not reported
Date Ended Current: Not reported
Owner/Operator Address: 1901 E D ST
Owner/Operator City,State,Zip: TACOMA, WA 98421
Owner/Operator Telephone: 253-383-1675
Owner/Operator Telephone Ext: Not reported
Owner/Operator Fax: Not reported
Owner/Operator Email: Not reported

Owner/Operator Indicator: Operator
Owner/Operator Name: SQG SPECIALISTS INC.
Legal Status: Private
Date Became Current: Not reported
Date Ended Current: Not reported
Owner/Operator Address: 1901 E D ST
Owner/Operator City,State,Zip: TACOMA, WA 98421
Owner/Operator Telephone: 253-383-1675
Owner/Operator Telephone Ext: Not reported
Owner/Operator Fax: Not reported
Owner/Operator Email: Not reported

Owner/Operator Indicator: Owner
Owner/Operator Name: PHOENIX ENVIRONMENTAL SVCS INC
Legal Status: Private
Date Became Current: 2000-05-31 00:00:00.
Date Ended Current: Not reported
Owner/Operator Address: 2212 PORT OF TACOMA RD
Owner/Operator City,State,Zip: TACOMA, WA 98421
Owner/Operator Telephone: 253-779-8474
Owner/Operator Telephone Ext: Not reported
Owner/Operator Fax: Not reported
Owner/Operator Email: Not reported

Owner/Operator Indicator: Owner
Owner/Operator Name: NICHOLS, MR MRS JOHN
Legal Status: Private
Date Became Current: Not reported
Date Ended Current: Not reported
Owner/Operator Address: 3520 33RD ST CT NW
Owner/Operator City,State,Zip: GIG HARBOR, WA 98335
Owner/Operator Telephone: 253-858-5788
Owner/Operator Telephone Ext: Not reported

Map ID
Direction
Distance
Elevation

MAP FINDINGS

Site

Database(s)

EDR ID Number
EPA ID Number

HERITAGE CRYSTAL CLEAN LLC D ST (Continued)

1005445352

Owner/Operator Fax:	Not reported
Owner/Operator Email:	Not reported
Owner/Operator Indicator:	Owner
Owner/Operator Name:	PHOENIX ENVIRONMENTAL SVCS INC
Legal Status:	Private
Date Became Current:	2000-05-31 00:00:00.
Date Ended Current:	Not reported
Owner/Operator Address:	2212 PORT OF TACOMA RD
Owner/Operator City,State,Zip:	TACOMA, WA 98421
Owner/Operator Telephone:	253-779-8474
Owner/Operator Telephone Ext:	Not reported
Owner/Operator Fax:	Not reported
Owner/Operator Email:	Not reported
Owner/Operator Indicator:	Operator
Owner/Operator Name:	PHOENIX ENVIRONMENTAL SVCS INC
Legal Status:	Private
Date Became Current:	Not reported
Date Ended Current:	Not reported
Owner/Operator Address:	2212 PORT OF TACOMA RD
Owner/Operator City,State,Zip:	TACOMA, WA 98421
Owner/Operator Telephone:	253-779-8474
Owner/Operator Telephone Ext:	Not reported
Owner/Operator Fax:	Not reported
Owner/Operator Email:	Not reported
Owner/Operator Indicator:	Owner
Owner/Operator Name:	NICHOLS, MR MRS JOHN D
Legal Status:	Private
Date Became Current:	Not reported
Date Ended Current:	Not reported
Owner/Operator Address:	3520 33RD ST CT NW
Owner/Operator City,State,Zip:	GIG HARBOR, WA 98335
Owner/Operator Telephone:	253-858-5788
Owner/Operator Telephone Ext:	Not reported
Owner/Operator Fax:	Not reported
Owner/Operator Email:	Not reported
Owner/Operator Indicator:	Operator
Owner/Operator Name:	PHOENIX ENVIRONMENTAL SVCS INC
Legal Status:	Private
Date Became Current:	Not reported
Date Ended Current:	Not reported
Owner/Operator Address:	2212 PORT OF TACOMA RD
Owner/Operator City,State,Zip:	TACOMA, WA 98421
Owner/Operator Telephone:	253-779-8474
Owner/Operator Telephone Ext:	Not reported
Owner/Operator Fax:	Not reported
Owner/Operator Email:	Not reported
Owner/Operator Indicator:	Operator
Owner/Operator Name:	HERITAGE CRYSTAL CLEAN LLC
Legal Status:	Private
Date Became Current:	Not reported
Date Ended Current:	Not reported
Owner/Operator Address:	2175 POINT BLVD STE 375

Map ID
Direction
Distance
Elevation

MAP FINDINGS

Site

Database(s)

EDR ID Number
EPA ID Number

HERITAGE CRYSTAL CLEAN LLC D ST (Continued)

1005445352

Owner/Operator City,State,Zip:	ELGIN, IL 60123
Owner/Operator Telephone:	877-938-7948
Owner/Operator Telephone Ext:	Not reported
Owner/Operator Fax:	Not reported
Owner/Operator Email:	Not reported
Owner/Operator Indicator:	Owner
Owner/Operator Name:	NICHOLS, MR MRS JOHN D
Legal Status:	Private
Date Became Current:	Not reported
Date Ended Current:	Not reported
Owner/Operator Address:	3520 33RD ST CT NW
Owner/Operator City,State,Zip:	GIG HARBOR, WA 98335
Owner/Operator Telephone:	253-858-5788
Owner/Operator Telephone Ext:	Not reported
Owner/Operator Fax:	Not reported
Owner/Operator Email:	Not reported
Owner/Operator Indicator:	Operator
Owner/Operator Name:	HERITAGE CRYSTAL CLEAN LLC
Legal Status:	Private
Date Became Current:	Not reported
Date Ended Current:	Not reported
Owner/Operator Address:	2175 POINT BLVD STE 375
Owner/Operator City,State,Zip:	ELGIN, IL 60123
Owner/Operator Telephone:	877-938-7948
Owner/Operator Telephone Ext:	Not reported
Owner/Operator Fax:	Not reported
Owner/Operator Email:	Not reported
Owner/Operator Indicator:	Owner
Owner/Operator Name:	SQG SPECIALISTS INC
Legal Status:	Private
Date Became Current:	2003-06-30 00:00:00.
Date Ended Current:	Not reported
Owner/Operator Address:	1901 EAST D ST
Owner/Operator City,State,Zip:	TACOMA, WA 98421
Owner/Operator Telephone:	Not reported
Owner/Operator Telephone Ext:	Not reported
Owner/Operator Fax:	Not reported
Owner/Operator Email:	Not reported
Owner/Operator Indicator:	Owner
Owner/Operator Name:	PHOENIX ENVIRONMENTAL SVCS INC
Legal Status:	Private
Date Became Current:	2000-05-31 00:00:00.
Date Ended Current:	Not reported
Owner/Operator Address:	2212 PORT OF TACOMA RD
Owner/Operator City,State,Zip:	TACOMA, WA 98421
Owner/Operator Telephone:	253-779-8474
Owner/Operator Telephone Ext:	Not reported
Owner/Operator Fax:	Not reported
Owner/Operator Email:	Not reported
Owner/Operator Indicator:	Owner
Owner/Operator Name:	SQG SPECIALISTS INC
Legal Status:	Private

Map ID
Direction
Distance
Elevation

MAP FINDINGS

Site

Database(s)

EDR ID Number
EPA ID Number

HERITAGE CRYSTAL CLEAN LLC D ST (Continued)

1005445352

Date Became Current:	2001-09-18 00:00:00.
Date Ended Current:	Not reported
Owner/Operator Address:	1901 EAST D ST
Owner/Operator City,State,Zip:	TACOMA, WA 98421
Owner/Operator Telephone:	253-383-1675
Owner/Operator Telephone Ext:	Not reported
Owner/Operator Fax:	Not reported
Owner/Operator Email:	Not reported
Owner/Operator Indicator:	Owner
Owner/Operator Name:	NICHOLS, JOHN
Legal Status:	Private
Date Became Current:	Not reported
Date Ended Current:	Not reported
Owner/Operator Address:	3302 38TH AVE NW
Owner/Operator City,State,Zip:	GIG HARBOR, WA 98335
Owner/Operator Telephone:	253-858-9852
Owner/Operator Telephone Ext:	Not reported
Owner/Operator Fax:	Not reported
Owner/Operator Email:	Not reported
Owner/Operator Indicator:	Owner
Owner/Operator Name:	SQG SPECIALISTS INC
Legal Status:	Private
Date Became Current:	2003-06-30 00:00:00.
Date Ended Current:	Not reported
Owner/Operator Address:	1901 EAST D ST
Owner/Operator City,State,Zip:	TACOMA, WA 98421
Owner/Operator Telephone:	253-383-1675
Owner/Operator Telephone Ext:	Not reported
Owner/Operator Fax:	Not reported
Owner/Operator Email:	Not reported
Owner/Operator Indicator:	Owner
Owner/Operator Name:	SQG SPECIALISTS INC
Legal Status:	Private
Date Became Current:	2003-06-30 00:00:00.
Date Ended Current:	Not reported
Owner/Operator Address:	1901 EAST D ST
Owner/Operator City,State,Zip:	TACOMA, WA 98421
Owner/Operator Telephone:	253-383-1675
Owner/Operator Telephone Ext:	Not reported
Owner/Operator Fax:	Not reported
Owner/Operator Email:	Not reported
Owner/Operator Indicator:	Owner
Owner/Operator Name:	NICHOLS, JOHN
Legal Status:	Private
Date Became Current:	Not reported
Date Ended Current:	Not reported
Owner/Operator Address:	3302 38TH AVE NW
Owner/Operator City,State,Zip:	GIG HARBOR, WA 98335
Owner/Operator Telephone:	253-858-9852
Owner/Operator Telephone Ext:	Not reported
Owner/Operator Fax:	Not reported
Owner/Operator Email:	Not reported

Map ID
Direction
Distance
Elevation

MAP FINDINGS

Site

Database(s)

EDR ID Number
EPA ID Number

HERITAGE CRYSTAL CLEAN LLC D ST (Continued)

1005445352

Owner/Operator Indicator: Owner
Owner/Operator Name: PHOENIX ENVIRONMENTAL SVCS INC
Legal Status: Private
Date Became Current: 2000-05-31 00:00:00.
Date Ended Current: Not reported
Owner/Operator Address: 2212 PORT OF TACOMA RD
Owner/Operator City,State,Zip: TACOMA, WA 98421
Owner/Operator Telephone: 253-779-8474
Owner/Operator Telephone Ext: Not reported
Owner/Operator Fax: Not reported
Owner/Operator Email: Not reported

Owner/Operator Indicator: Owner
Owner/Operator Name: PHOENIX ENVIRONMENTAL SVCS INC
Legal Status: Private
Date Became Current: 2000-05-31 00:00:00.
Date Ended Current: Not reported
Owner/Operator Address: 2212 PORT OF TACOMA RD
Owner/Operator City,State,Zip: TACOMA, WA 98421
Owner/Operator Telephone: 253-779-8474
Owner/Operator Telephone Ext: Not reported
Owner/Operator Fax: Not reported
Owner/Operator Email: Not reported

Owner/Operator Indicator: Operator
Owner/Operator Name: PHOENIX ENVIRONMENTAL SVCS INC
Legal Status: Private
Date Became Current: Not reported
Date Ended Current: Not reported
Owner/Operator Address: 2212 PORT OF TACOMA RD
Owner/Operator City,State,Zip: TACOMA, WA 98421
Owner/Operator Telephone: 253-779-8474
Owner/Operator Telephone Ext: Not reported
Owner/Operator Fax: Not reported
Owner/Operator Email: Not reported

Owner/Operator Indicator: Operator
Owner/Operator Name: PHOENIX ENVIRONMENTAL SVCS INC
Legal Status: Private
Date Became Current: Not reported
Date Ended Current: Not reported
Owner/Operator Address: 2212 PORT OF TACOMA RD
Owner/Operator City,State,Zip: TACOMA, WA 98421
Owner/Operator Telephone: 253-779-8474
Owner/Operator Telephone Ext: Not reported
Owner/Operator Fax: Not reported
Owner/Operator Email: Not reported

Owner/Operator Indicator: Operator
Owner/Operator Name: PHOENIX ENVIRONMENTAL SVCS INC
Legal Status: Private
Date Became Current: Not reported
Date Ended Current: Not reported
Owner/Operator Address: 2212 PORT OF TACOMA RD
Owner/Operator City,State,Zip: TACOMA, WA 98421
Owner/Operator Telephone: 253-779-8474
Owner/Operator Telephone Ext: Not reported

Map ID
Direction
Distance
Elevation

MAP FINDINGS

Site

Database(s)

EDR ID Number
EPA ID Number

HERITAGE CRYSTAL CLEAN LLC D ST (Continued)

1005445352

Owner/Operator Fax:	Not reported
Owner/Operator Email:	Not reported
Owner/Operator Indicator:	Operator
Owner/Operator Name:	PHOENIX ENVIRONMENTAL SVCS INC
Legal Status:	Private
Date Became Current:	Not reported
Date Ended Current:	Not reported
Owner/Operator Address:	2212 PORT OF TACOMA RD
Owner/Operator City,State,Zip:	TACOMA, WA 98421
Owner/Operator Telephone:	253-779-8474
Owner/Operator Telephone Ext:	Not reported
Owner/Operator Fax:	Not reported
Owner/Operator Email:	Not reported
Owner/Operator Indicator:	Owner
Owner/Operator Name:	NICHOLS, MR MRS JOHN D
Legal Status:	Private
Date Became Current:	Not reported
Date Ended Current:	Not reported
Owner/Operator Address:	3520 33RD ST CT NW
Owner/Operator City,State,Zip:	GIG HARBOR, WA 98335
Owner/Operator Telephone:	253-858-5788
Owner/Operator Telephone Ext:	Not reported
Owner/Operator Fax:	Not reported
Owner/Operator Email:	Not reported
Owner/Operator Indicator:	Owner
Owner/Operator Name:	HERITAGE CRYSTAL CLEAN LLC
Legal Status:	Private
Date Became Current:	2016-03-25 00:00:00.
Date Ended Current:	Not reported
Owner/Operator Address:	2212 PORT OF TACOMA RD
Owner/Operator City,State,Zip:	TACOMA, WA 98421
Owner/Operator Telephone:	877-938-7948
Owner/Operator Telephone Ext:	Not reported
Owner/Operator Fax:	Not reported
Owner/Operator Email:	Not reported
Owner/Operator Indicator:	Owner
Owner/Operator Name:	PHOENIX ENVIRONMENTAL SVCS INC
Legal Status:	Private
Date Became Current:	2000-05-31 00:00:00.
Date Ended Current:	Not reported
Owner/Operator Address:	2212 PORT OF TACOMA RD
Owner/Operator City,State,Zip:	TACOMA, WA 98421
Owner/Operator Telephone:	253-779-8474
Owner/Operator Telephone Ext:	Not reported
Owner/Operator Fax:	Not reported
Owner/Operator Email:	Not reported
Owner/Operator Indicator:	Operator
Owner/Operator Name:	PHOENIX ENVIRONMENTAL SVCS INC
Legal Status:	Private
Date Became Current:	2005-06-30 00:00:00.
Date Ended Current:	Not reported
Owner/Operator Address:	2212 PORT OF TACOMA RD

Map ID
Direction
Distance
Elevation

MAP FINDINGS

Site

Database(s)

EDR ID Number
EPA ID Number

HERITAGE CRYSTAL CLEAN LLC D ST (Continued)

1005445352

Owner/Operator City,State,Zip:	TACOMA, WA 98421
Owner/Operator Telephone:	253-779-8474
Owner/Operator Telephone Ext:	Not reported
Owner/Operator Fax:	Not reported
Owner/Operator Email:	Not reported
Owner/Operator Indicator:	Operator
Owner/Operator Name:	COASTAL RAILWAY SERVICES INC
Legal Status:	Private
Date Became Current:	Not reported
Date Ended Current:	Not reported
Owner/Operator Address:	1901 E D ST
Owner/Operator City,State,Zip:	TACOMA, WA 98421
Owner/Operator Telephone:	000-000-0000
Owner/Operator Telephone Ext:	Not reported
Owner/Operator Fax:	Not reported
Owner/Operator Email:	Not reported
Owner/Operator Indicator:	Operator
Owner/Operator Name:	PHOENIX ENVIRONMENTAL SVCS INC
Legal Status:	Private
Date Became Current:	Not reported
Date Ended Current:	Not reported
Owner/Operator Address:	2212 PORT OF TACOMA RD
Owner/Operator City,State,Zip:	TACOMA, WA 98421
Owner/Operator Telephone:	253-779-8474
Owner/Operator Telephone Ext:	Not reported
Owner/Operator Fax:	Not reported
Owner/Operator Email:	Not reported
Owner/Operator Indicator:	Operator
Owner/Operator Name:	PHOENIX ENVIRONMENTAL SVCS INC
Legal Status:	Private
Date Became Current:	Not reported
Date Ended Current:	Not reported
Owner/Operator Address:	2212 PORT OF TACOMA RD
Owner/Operator City,State,Zip:	TACOMA, WA 98421
Owner/Operator Telephone:	253-779-8474
Owner/Operator Telephone Ext:	Not reported
Owner/Operator Fax:	Not reported
Owner/Operator Email:	Not reported
Owner/Operator Indicator:	Owner
Owner/Operator Name:	NICHOLS, MR MRS JOHN D
Legal Status:	Private
Date Became Current:	Not reported
Date Ended Current:	Not reported
Owner/Operator Address:	3520 33RD ST CT NW
Owner/Operator City,State,Zip:	GIG HARBOR, WA 98335
Owner/Operator Telephone:	253-858-5788
Owner/Operator Telephone Ext:	Not reported
Owner/Operator Fax:	Not reported
Owner/Operator Email:	Not reported
Owner/Operator Indicator:	Owner
Owner/Operator Name:	PHOENIX ENVIRONMENTAL SVCS INC
Legal Status:	Private

Map ID
Direction
Distance
Elevation

MAP FINDINGS

Site

Database(s)

EDR ID Number
EPA ID Number

HERITAGE CRYSTAL CLEAN LLC D ST (Continued)

1005445352

Date Became Current:	2000-05-31 00:00:00.
Date Ended Current:	Not reported
Owner/Operator Address:	2212 PORT OF TACOMA RD
Owner/Operator City,State,Zip:	TACOMA, WA 98421
Owner/Operator Telephone:	253-779-8474
Owner/Operator Telephone Ext:	Not reported
Owner/Operator Fax:	Not reported
Owner/Operator Email:	Not reported
Owner/Operator Indicator:	Owner
Owner/Operator Name:	NICHOLS, MR MRS JOHN D
Legal Status:	Private
Date Became Current:	Not reported
Date Ended Current:	Not reported
Owner/Operator Address:	3520 33RD ST CT NW
Owner/Operator City,State,Zip:	GIG HARBOR, WA 98335
Owner/Operator Telephone:	253-858-5788
Owner/Operator Telephone Ext:	Not reported
Owner/Operator Fax:	Not reported
Owner/Operator Email:	Not reported
Owner/Operator Indicator:	Owner
Owner/Operator Name:	NICHOLS, MR MRS JOHN D
Legal Status:	Private
Date Became Current:	Not reported
Date Ended Current:	Not reported
Owner/Operator Address:	3520 33RD ST CT NW
Owner/Operator City,State,Zip:	GIG HARBOR, WA 98335
Owner/Operator Telephone:	253-858-5788
Owner/Operator Telephone Ext:	Not reported
Owner/Operator Fax:	Not reported
Owner/Operator Email:	Not reported
Owner/Operator Indicator:	Operator
Owner/Operator Name:	PHOENIX ENVIRONMENTAL SVCS INC
Legal Status:	Private
Date Became Current:	Not reported
Date Ended Current:	Not reported
Owner/Operator Address:	2212 PORT OF TACOMA RD
Owner/Operator City,State,Zip:	TACOMA, WA 98421
Owner/Operator Telephone:	253-779-8474
Owner/Operator Telephone Ext:	Not reported
Owner/Operator Fax:	Not reported
Owner/Operator Email:	Not reported
Owner/Operator Indicator:	Operator
Owner/Operator Name:	HERITAGE CRYSTAL CLEAN LLC
Legal Status:	Private
Date Became Current:	Not reported
Date Ended Current:	Not reported
Owner/Operator Address:	2175 POINT BLVD STE 375
Owner/Operator City,State,Zip:	ELGIN, IL 60123
Owner/Operator Telephone:	877-938-7948
Owner/Operator Telephone Ext:	Not reported
Owner/Operator Fax:	Not reported
Owner/Operator Email:	Not reported

Map ID
Direction
Distance
Elevation

MAP FINDINGS

Site

Database(s)

EDR ID Number
EPA ID Number

HERITAGE CRYSTAL CLEAN LLC D ST (Continued)

1005445352

Owner/Operator Indicator:	Operator
Owner/Operator Name:	SQG SPECIALISTS INC.
Legal Status:	Private
Date Became Current:	2003-06-30 00:00:00.
Date Ended Current:	Not reported
Owner/Operator Address:	1901 E D ST
Owner/Operator City,State,Zip:	TACOMA, WA 98421-1504
Owner/Operator Telephone:	Not reported
Owner/Operator Telephone Ext:	Not reported
Owner/Operator Fax:	Not reported
Owner/Operator Email:	Not reported
Owner/Operator Indicator:	Operator
Owner/Operator Name:	PHOENIX ENVIRONMENTAL SVCS INC
Legal Status:	Private
Date Became Current:	2005-06-30 00:00:00.
Date Ended Current:	Not reported
Owner/Operator Address:	2212 PORT OF TACOMA RD
Owner/Operator City,State,Zip:	TACOMA, WA 98421
Owner/Operator Telephone:	Not reported
Owner/Operator Telephone Ext:	Not reported
Owner/Operator Fax:	Not reported
Owner/Operator Email:	Not reported
Owner/Operator Indicator:	Owner
Owner/Operator Name:	MARK B
Legal Status:	Private
Date Became Current:	2000-05-31 00:00:00.
Date Ended Current:	Not reported
Owner/Operator Address:	2212 PORT OF TACOMA RD
Owner/Operator City,State,Zip:	TACOMA, WA 98421
Owner/Operator Telephone:	253-779-8474
Owner/Operator Telephone Ext:	Not reported
Owner/Operator Fax:	Not reported
Owner/Operator Email:	Not reported
Owner/Operator Indicator:	Operator
Owner/Operator Name:	COASTAL RAILWAY SERVICES INC
Legal Status:	Private
Date Became Current:	Not reported
Date Ended Current:	Not reported
Owner/Operator Address:	1901 E D ST
Owner/Operator City,State,Zip:	TACOMA, WA 98421
Owner/Operator Telephone:	253-383-1675
Owner/Operator Telephone Ext:	Not reported
Owner/Operator Fax:	Not reported
Owner/Operator Email:	Not reported
Owner/Operator Indicator:	Owner
Owner/Operator Name:	SQG SPECIALISTS INC
Legal Status:	Private
Date Became Current:	2003-06-30 00:00:00.
Date Ended Current:	Not reported
Owner/Operator Address:	1901 EAST D ST
Owner/Operator City,State,Zip:	TACOMA, WA 98421
Owner/Operator Telephone:	253-383-1675
Owner/Operator Telephone Ext:	Not reported

Map ID
Direction
Distance
Elevation

MAP FINDINGS

Site

Database(s)

EDR ID Number
EPA ID Number

HERITAGE CRYSTAL CLEAN LLC D ST (Continued)

1005445352

Owner/Operator Fax:	Not reported
Owner/Operator Email:	Not reported
Owner/Operator Indicator:	Owner
Owner/Operator Name:	SQG SPECIALISTS INC
Legal Status:	Private
Date Became Current:	2003-06-30 00:00:00.
Date Ended Current:	Not reported
Owner/Operator Address:	1901 EAST D ST
Owner/Operator City,State,Zip:	TACOMA, WA 98421
Owner/Operator Telephone:	253-383-1675
Owner/Operator Telephone Ext:	Not reported
Owner/Operator Fax:	Not reported
Owner/Operator Email:	Not reported
Owner/Operator Indicator:	Owner
Owner/Operator Name:	NICHOLS, JOHN
Legal Status:	Private
Date Became Current:	Not reported
Date Ended Current:	Not reported
Owner/Operator Address:	3302 38TH AVE NW
Owner/Operator City,State,Zip:	GIG HARBOR, WA 98335
Owner/Operator Telephone:	253-858-9852
Owner/Operator Telephone Ext:	Not reported
Owner/Operator Fax:	Not reported
Owner/Operator Email:	Not reported
Owner/Operator Indicator:	Owner
Owner/Operator Name:	NICHOLS, MR MRS JOHN D
Legal Status:	Private
Date Became Current:	Not reported
Date Ended Current:	Not reported
Owner/Operator Address:	3520 33RD ST CT NW
Owner/Operator City,State,Zip:	GIG HARBOR, WA 98335
Owner/Operator Telephone:	253-858-5788
Owner/Operator Telephone Ext:	Not reported
Owner/Operator Fax:	Not reported
Owner/Operator Email:	Not reported
Owner/Operator Indicator:	Owner
Owner/Operator Name:	NICHOLS, MR MRS JOHN D
Legal Status:	Private
Date Became Current:	Not reported
Date Ended Current:	Not reported
Owner/Operator Address:	3520 33RD ST CT NW
Owner/Operator City,State,Zip:	GIG HARBOR, WA 98335
Owner/Operator Telephone:	253-858-5788
Owner/Operator Telephone Ext:	Not reported
Owner/Operator Fax:	Not reported
Owner/Operator Email:	Not reported
Owner/Operator Indicator:	Operator
Owner/Operator Name:	PHOENIX ENVIRONMENTAL SVCS INC
Legal Status:	Private
Date Became Current:	Not reported
Date Ended Current:	Not reported
Owner/Operator Address:	2212 PORT OF TACOMA RD

Map ID
Direction
Distance
Elevation

MAP FINDINGS

Site

Database(s)

EDR ID Number
EPA ID Number

HERITAGE CRYSTAL CLEAN LLC D ST (Continued)

1005445352

Owner/Operator City,State,Zip:	TACOMA, WA 98421
Owner/Operator Telephone:	253-779-8474
Owner/Operator Telephone Ext:	Not reported
Owner/Operator Fax:	Not reported
Owner/Operator Email:	Not reported
Owner/Operator Indicator:	Owner
Owner/Operator Name:	HERITAGE CRYSTAL CLEAN LLC
Legal Status:	Private
Date Became Current:	2016-03-25 00:00:00.
Date Ended Current:	Not reported
Owner/Operator Address:	2212 PORT OF TACOMA RD
Owner/Operator City,State,Zip:	TACOMA, WA 98421
Owner/Operator Telephone:	877-938-7948
Owner/Operator Telephone Ext:	Not reported
Owner/Operator Fax:	Not reported
Owner/Operator Email:	Not reported
Owner/Operator Indicator:	Owner
Owner/Operator Name:	HERITAGE CRYSTAL CLEAN LLC
Legal Status:	Private
Date Became Current:	2016-03-25 00:00:00.
Date Ended Current:	Not reported
Owner/Operator Address:	2175 POINT BLVD., STE 375
Owner/Operator City,State,Zip:	ELGIN, IL 60123
Owner/Operator Telephone:	877-938-7948
Owner/Operator Telephone Ext:	Not reported
Owner/Operator Fax:	Not reported
Owner/Operator Email:	Not reported
Owner/Operator Indicator:	Owner
Owner/Operator Name:	NICHOLS, MR MRS JOHN D
Legal Status:	Private
Date Became Current:	Not reported
Date Ended Current:	Not reported
Owner/Operator Address:	3520 33RD ST CT NW
Owner/Operator City,State,Zip:	GIG HARBOR, WA 98335
Owner/Operator Telephone:	253-858-5788
Owner/Operator Telephone Ext:	Not reported
Owner/Operator Fax:	Not reported
Owner/Operator Email:	Not reported
Owner/Operator Indicator:	Operator
Owner/Operator Name:	HERITAGE CRYSTAL CLEAN LLC
Legal Status:	Private
Date Became Current:	2016-03-25 00:00:00.
Date Ended Current:	Not reported
Owner/Operator Address:	2175 POINT BLVD STE 375
Owner/Operator City,State,Zip:	ELGIN, IL 60123
Owner/Operator Telephone:	877-938-7948
Owner/Operator Telephone Ext:	Not reported
Owner/Operator Fax:	Not reported
Owner/Operator Email:	Not reported
Owner/Operator Indicator:	Operator
Owner/Operator Name:	SQG SPECIALISTS INC
Legal Status:	Private

Map ID
Direction
Distance
Elevation

MAP FINDINGS

Site

Database(s)

EDR ID Number
EPA ID Number

HERITAGE CRYSTAL CLEAN LLC D ST (Continued)

1005445352

Date Became Current:	Not reported
Date Ended Current:	Not reported
Owner/Operator Address:	1901 EAST D ST
Owner/Operator City,State,Zip:	TACOMA, WA 98421
Owner/Operator Telephone:	253-383-1675
Owner/Operator Telephone Ext:	Not reported
Owner/Operator Fax:	Not reported
Owner/Operator Email:	Not reported
Owner/Operator Indicator:	Operator
Owner/Operator Name:	PHOENIX ENVIRON P
Legal Status:	Private
Date Became Current:	2005-06-30 00:00:00.
Date Ended Current:	Not reported
Owner/Operator Address:	2212 PORT OF TACOMA RD
Owner/Operator City,State,Zip:	TACOMA, WA 98421
Owner/Operator Telephone:	253-779-8474
Owner/Operator Telephone Ext:	Not reported
Owner/Operator Fax:	Not reported
Owner/Operator Email:	Not reported
Owner/Operator Indicator:	Owner
Owner/Operator Name:	SQG SPECIALISTS INC
Legal Status:	Private
Date Became Current:	2003-06-30 00:00:00.
Date Ended Current:	Not reported
Owner/Operator Address:	1901 EAST D ST
Owner/Operator City,State,Zip:	TACOMA, WA 98421
Owner/Operator Telephone:	253-383-1675
Owner/Operator Telephone Ext:	Not reported
Owner/Operator Fax:	Not reported
Owner/Operator Email:	Not reported
Owner/Operator Indicator:	Owner
Owner/Operator Name:	SQG SPECIALISTS INC
Legal Status:	Private
Date Became Current:	2001-09-18 00:00:00.
Date Ended Current:	Not reported
Owner/Operator Address:	1901 EAST D ST
Owner/Operator City,State,Zip:	TACOMA, WA 98421
Owner/Operator Telephone:	253-383-1675
Owner/Operator Telephone Ext:	Not reported
Owner/Operator Fax:	Not reported
Owner/Operator Email:	Not reported
Owner/Operator Indicator:	Owner
Owner/Operator Name:	NICHOLS, MR MRS JOHN D
Legal Status:	Private
Date Became Current:	Not reported
Date Ended Current:	Not reported
Owner/Operator Address:	3520 33RD ST CT NW
Owner/Operator City,State,Zip:	GIG HARBOR, WA 98335
Owner/Operator Telephone:	253-858-5788
Owner/Operator Telephone Ext:	Not reported
Owner/Operator Fax:	Not reported
Owner/Operator Email:	Not reported

Map ID
Direction
Distance
Elevation

MAP FINDINGS

Site

Database(s)

EDR ID Number
EPA ID Number

HERITAGE CRYSTAL CLEAN LLC D ST (Continued)

1005445352

Owner/Operator Indicator: Operator
Owner/Operator Name: PHOENIX ENVIRONMENTAL SVCS INC
Legal Status: Private
Date Became Current: Not reported
Date Ended Current: Not reported
Owner/Operator Address: 2212 PORT OF TACOMA RD
Owner/Operator City,State,Zip: TACOMA, WA 98421
Owner/Operator Telephone: 253-779-8474
Owner/Operator Telephone Ext: Not reported
Owner/Operator Fax: Not reported
Owner/Operator Email: Not reported

Owner/Operator Indicator: Owner
Owner/Operator Name: NICHOLS, MR MRS JOHN D
Legal Status: Private
Date Became Current: Not reported
Date Ended Current: Not reported
Owner/Operator Address: 3520 33RD ST CT NW
Owner/Operator City,State,Zip: GIG HARBOR, WA 98335
Owner/Operator Telephone: 253-858-5788
Owner/Operator Telephone Ext: Not reported
Owner/Operator Fax: Not reported
Owner/Operator Email: Not reported

Owner/Operator Indicator: Owner
Owner/Operator Name: PHOENIX ENVIRONMENTAL SVCS INC
Legal Status: Private
Date Became Current: 2000-05-31 00:00:00.
Date Ended Current: Not reported
Owner/Operator Address: 2212 PORT OF TACOMA RD
Owner/Operator City,State,Zip: TACOMA, WA 98421
Owner/Operator Telephone: 253-779-8474
Owner/Operator Telephone Ext: Not reported
Owner/Operator Fax: Not reported
Owner/Operator Email: Not reported

Owner/Operator Indicator: Owner
Owner/Operator Name: HERITAGE CRYSTAL CLEAN LLC
Legal Status: Private
Date Became Current: 2016-03-25 00:00:00.
Date Ended Current: Not reported
Owner/Operator Address: 2212 PORT OF TACOMA RD
Owner/Operator City,State,Zip: TACOMA, WA 98421
Owner/Operator Telephone: 877-938-7948
Owner/Operator Telephone Ext: Not reported
Owner/Operator Fax: Not reported
Owner/Operator Email: Not reported

Owner/Operator Indicator: Owner
Owner/Operator Name: SQG SPECIALISTS INC
Legal Status: Private
Date Became Current: 2003-06-30 00:00:00.
Date Ended Current: Not reported
Owner/Operator Address: 1901 EAST D ST
Owner/Operator City,State,Zip: TACOMA, WA 98421
Owner/Operator Telephone: Not reported
Owner/Operator Telephone Ext: Not reported

Map ID
Direction
Distance
Elevation

MAP FINDINGS

Site

Database(s)

EDR ID Number
EPA ID Number

HERITAGE CRYSTAL CLEAN LLC D ST (Continued)

1005445352

Owner/Operator Fax: Not reported
Owner/Operator Email: Not reported

Owner/Operator Indicator: Operator
Owner/Operator Name: PHOENIX ENVIRONMENTAL SVCS INC
Legal Status: Private
Date Became Current: 2005-06-30 00:00:00.
Date Ended Current: Not reported
Owner/Operator Address: 2212 PORT OF TACOMA RD
Owner/Operator City,State,Zip: TACOMA, WA 98421
Owner/Operator Telephone: 253-779-8474
Owner/Operator Telephone Ext: Not reported
Owner/Operator Fax: Not reported
Owner/Operator Email: Not reported

Owner/Operator Indicator: Owner
Owner/Operator Name: NICHOLS, JOHN
Legal Status: Private
Date Became Current: Not reported
Date Ended Current: Not reported
Owner/Operator Address: 3302 38TH AVE NW
Owner/Operator City,State,Zip: GIG HARBOR, WA 98335
Owner/Operator Telephone: 253-858-9852
Owner/Operator Telephone Ext: Not reported
Owner/Operator Fax: Not reported
Owner/Operator Email: Not reported

Owner/Operator Indicator: Owner
Owner/Operator Name: NICHOLS, JOHN
Legal Status: Private
Date Became Current: Not reported
Date Ended Current: Not reported
Owner/Operator Address: 3302 38TH AVE NW
Owner/Operator City,State,Zip: GIG HARBOR, WA 98335
Owner/Operator Telephone: 253-858-9852
Owner/Operator Telephone Ext: Not reported
Owner/Operator Fax: Not reported
Owner/Operator Email: Not reported

Owner/Operator Indicator: Owner
Owner/Operator Name: NICHOLS, JOHN
Legal Status: Private
Date Became Current: Not reported
Date Ended Current: Not reported
Owner/Operator Address: 3302 38TH AVE NW
Owner/Operator City,State,Zip: GIG HARBOR, WA 98335
Owner/Operator Telephone: 253-858-9852
Owner/Operator Telephone Ext: Not reported
Owner/Operator Fax: Not reported
Owner/Operator Email: Not reported

Owner/Operator Indicator: Operator
Owner/Operator Name: LABOUNTY, MARIAN
Legal Status: Private
Date Became Current: Not reported
Date Ended Current: Not reported
Owner/Operator Address: 1901 E D ST

Map ID
Direction
Distance
Elevation

MAP FINDINGS

Site

Database(s)

EDR ID Number
EPA ID Number

HERITAGE CRYSTAL CLEAN LLC D ST (Continued)

1005445352

Owner/Operator City,State,Zip:	TACOMA, WA 98421
Owner/Operator Telephone:	253-383-1675
Owner/Operator Telephone Ext:	Not reported
Owner/Operator Fax:	Not reported
Owner/Operator Email:	Not reported
Owner/Operator Indicator:	Owner
Owner/Operator Name:	PHOENIX ENVIRONMENTAL SVCS INC
Legal Status:	Private
Date Became Current:	2000-05-31 00:00:00.
Date Ended Current:	Not reported
Owner/Operator Address:	2212 PORT OF TACOMA RD
Owner/Operator City,State,Zip:	TACOMA, WA 98421
Owner/Operator Telephone:	253-779-8474
Owner/Operator Telephone Ext:	Not reported
Owner/Operator Fax:	Not reported
Owner/Operator Email:	Not reported
Owner/Operator Indicator:	Owner
Owner/Operator Name:	PHOENIX ENVIRONMENTAL SVCS INC
Legal Status:	Private
Date Became Current:	2000-05-31 00:00:00.
Date Ended Current:	Not reported
Owner/Operator Address:	2212 PORT OF TACOMA RD
Owner/Operator City,State,Zip:	TACOMA, WA 98421
Owner/Operator Telephone:	253-779-8474
Owner/Operator Telephone Ext:	Not reported
Owner/Operator Fax:	Not reported
Owner/Operator Email:	Not reported
Owner/Operator Indicator:	Owner
Owner/Operator Name:	NICHOLS, MR MRS JOHN D
Legal Status:	Private
Date Became Current:	Not reported
Date Ended Current:	Not reported
Owner/Operator Address:	3520 33RD ST CT NW
Owner/Operator City,State,Zip:	GIG HARBOR, WA 98335
Owner/Operator Telephone:	253-858-5788
Owner/Operator Telephone Ext:	Not reported
Owner/Operator Fax:	Not reported
Owner/Operator Email:	Not reported
Owner/Operator Indicator:	Operator
Owner/Operator Name:	HERITAGE CRYSTAL CLEAN LLC
Legal Status:	Private
Date Became Current:	Not reported
Date Ended Current:	Not reported
Owner/Operator Address:	2175 POINT BLVD STE 375
Owner/Operator City,State,Zip:	ELGIN, IL 60123
Owner/Operator Telephone:	877-938-7948
Owner/Operator Telephone Ext:	Not reported
Owner/Operator Fax:	Not reported
Owner/Operator Email:	Not reported
Owner/Operator Indicator:	Owner
Owner/Operator Name:	NICHOLS, MR MRS JOHN D
Legal Status:	Private

Map ID
Direction
Distance
Elevation

MAP FINDINGS

Site

Database(s)

EDR ID Number
EPA ID Number

HERITAGE CRYSTAL CLEAN LLC D ST (Continued)

1005445352

Date Became Current:	2017-01-01 00:00:00.
Date Ended Current:	Not reported
Owner/Operator Address:	3520 33RD ST CT NW
Owner/Operator City,State,Zip:	GIG HARBOR, WA 98335
Owner/Operator Telephone:	253-858-5788
Owner/Operator Telephone Ext:	Not reported
Owner/Operator Fax:	Not reported
Owner/Operator Email:	Not reported
Owner/Operator Indicator:	Operator
Owner/Operator Name:	MARIAN LABOUNTY
Legal Status:	Private
Date Became Current:	2003-06-30 00:00:00.
Date Ended Current:	Not reported
Owner/Operator Address:	1901 E D ST
Owner/Operator City,State,Zip:	TACOMA, WA 98421-1504
Owner/Operator Telephone:	Not reported
Owner/Operator Telephone Ext:	Not reported
Owner/Operator Fax:	Not reported
Owner/Operator Email:	Not reported
Owner/Operator Indicator:	Owner
Owner/Operator Name:	PHOENIX ENVIRONMENTAL SVCS INC
Legal Status:	Private
Date Became Current:	2000-05-31 00:00:00.
Date Ended Current:	Not reported
Owner/Operator Address:	2212 PORT OF TACOMA RD
Owner/Operator City,State,Zip:	TACOMA, WA 98421
Owner/Operator Telephone:	Not reported
Owner/Operator Telephone Ext:	Not reported
Owner/Operator Fax:	Not reported
Owner/Operator Email:	Not reported
Owner/Operator Indicator:	Owner
Owner/Operator Name:	PHOENIX ENVIRONMENTAL SVCS INC
Legal Status:	Private
Date Became Current:	2000-05-31 00:00:00.
Date Ended Current:	Not reported
Owner/Operator Address:	2212 PORT OF TACOMA RD
Owner/Operator City,State,Zip:	TACOMA, WA 98421
Owner/Operator Telephone:	253-779-8474
Owner/Operator Telephone Ext:	Not reported
Owner/Operator Fax:	Not reported
Owner/Operator Email:	Not reported
Owner/Operator Indicator:	Operator
Owner/Operator Name:	PHOENIX ENVIRONMENTAL SVCS INC
Legal Status:	Private
Date Became Current:	2005-06-30 00:00:00.
Date Ended Current:	Not reported
Owner/Operator Address:	2212 PORT OF TACOMA RD
Owner/Operator City,State,Zip:	TACOMA, WA 98421
Owner/Operator Telephone:	253-779-8474
Owner/Operator Telephone Ext:	Not reported
Owner/Operator Fax:	Not reported
Owner/Operator Email:	Not reported

Map ID
Direction
Distance
Elevation

MAP FINDINGS

Site

Database(s)

EDR ID Number
EPA ID Number

HERITAGE CRYSTAL CLEAN LLC D ST (Continued)

1005445352

Owner/Operator Indicator:	Owner
Owner/Operator Name:	NICHOLS, JOHN
Legal Status:	Private
Date Became Current:	Not reported
Date Ended Current:	Not reported
Owner/Operator Address:	3302 38TH AVE NW
Owner/Operator City,State,Zip:	GIG HARBOR, WA 98335
Owner/Operator Telephone:	253-858-9852
Owner/Operator Telephone Ext:	Not reported
Owner/Operator Fax:	Not reported
Owner/Operator Email:	Not reported
Owner/Operator Indicator:	Owner
Owner/Operator Name:	NICHOLS, MR MRS JOHN D
Legal Status:	Private
Date Became Current:	Not reported
Date Ended Current:	Not reported
Owner/Operator Address:	3520 33RD ST CT NW
Owner/Operator City,State,Zip:	GIG HARBOR, WA 98335
Owner/Operator Telephone:	253-858-5788
Owner/Operator Telephone Ext:	Not reported
Owner/Operator Fax:	Not reported
Owner/Operator Email:	Not reported
Owner/Operator Indicator:	Owner
Owner/Operator Name:	PHOENIX ENVIRONMENTAL SVCS INC
Legal Status:	Private
Date Became Current:	2000-05-31 00:00:00.
Date Ended Current:	Not reported
Owner/Operator Address:	2212 PORT OF TACOMA RD
Owner/Operator City,State,Zip:	TACOMA, WA 98421
Owner/Operator Telephone:	253-779-8474
Owner/Operator Telephone Ext:	Not reported
Owner/Operator Fax:	Not reported
Owner/Operator Email:	Not reported
Owner/Operator Indicator:	Owner
Owner/Operator Name:	PHOENIX ENVIRONMENTAL SVCS INC
Legal Status:	Private
Date Became Current:	2000-05-31 00:00:00.
Date Ended Current:	Not reported
Owner/Operator Address:	2212 PORT OF TACOMA RD
Owner/Operator City,State,Zip:	TACOMA, WA 98421
Owner/Operator Telephone:	253-779-8474
Owner/Operator Telephone Ext:	Not reported
Owner/Operator Fax:	Not reported
Owner/Operator Email:	Not reported
Owner/Operator Indicator:	Operator
Owner/Operator Name:	PHOENIX ENVIRONMENTAL SVCS INC
Legal Status:	Private
Date Became Current:	Not reported
Date Ended Current:	Not reported
Owner/Operator Address:	2212 PORT OF TACOMA RD
Owner/Operator City,State,Zip:	TACOMA, WA 98421
Owner/Operator Telephone:	253-779-8474
Owner/Operator Telephone Ext:	Not reported

Map ID
Direction
Distance
Elevation

MAP FINDINGS

Site

Database(s)

EDR ID Number
EPA ID Number

HERITAGE CRYSTAL CLEAN LLC D ST (Continued)

1005445352

Owner/Operator Fax: Not reported
Owner/Operator Email: Not reported

Owner/Operator Indicator: Owner
Owner/Operator Name: NICHOLS, MR MRS JOHN D
Legal Status: Private
Date Became Current: Not reported
Date Ended Current: Not reported
Owner/Operator Address: 3520 33RD ST CT NW
Owner/Operator City,State,Zip: GIG HARBOR, WA 98335
Owner/Operator Telephone: 253-858-5788
Owner/Operator Telephone Ext: Not reported
Owner/Operator Fax: Not reported
Owner/Operator Email: Not reported

Owner/Operator Indicator: Owner
Owner/Operator Name: PHOENIX ENVIRONMENTAL SVCS INC
Legal Status: Private
Date Became Current: 2000-05-31 00:00:00.
Date Ended Current: Not reported
Owner/Operator Address: 2212 PORT OF TACOMA RD
Owner/Operator City,State,Zip: TACOMA, WA 98421
Owner/Operator Telephone: 253-779-8474
Owner/Operator Telephone Ext: Not reported
Owner/Operator Fax: Not reported
Owner/Operator Email: Not reported

Owner/Operator Indicator: Owner
Owner/Operator Name: HERITAGE CRYSTAL CLEAN LLC
Legal Status: Private
Date Became Current: 2016-03-25 00:00:00.
Date Ended Current: Not reported
Owner/Operator Address: 2212 PORT OF TACOMA RD
Owner/Operator City,State,Zip: TACOMA, WA 98421
Owner/Operator Telephone: 877-938-7948
Owner/Operator Telephone Ext: Not reported
Owner/Operator Fax: Not reported
Owner/Operator Email: Not reported

Historic Generators:

Receive Date: 2010-02-26 00:00:00.0
Handler Name: PHOENIX ENVIRONMENTAL SVCS INC D ST
Federal Waste Generator Description: Conditionally Exempt Small Quantity Generator
State District Owner: WA
Large Quantity Handler of Universal Waste: No
Recognized Trader Importer: No
Recognized Trader Exporter: No
Spent Lead Acid Battery Importer: No
Spent Lead Acid Battery Exporter: No
Current Record: No
Non Storage Recycler Activity: Not reported
Electronic Manifest Broker: Not reported

Receive Date: 2012-02-29 00:00:00.0
Handler Name: PHOENIX ENVIRONMENTAL SVCS INC D ST
Federal Waste Generator Description: Conditionally Exempt Small Quantity Generator
State District Owner: WA

Map ID
Direction
Distance
Elevation

MAP FINDINGS

Site

Database(s)

EDR ID Number
EPA ID Number

HERITAGE CRYSTAL CLEAN LLC D ST (Continued)

1005445352

Large Quantity Handler of Universal Waste: No
Recognized Trader Importer: No
Recognized Trader Exporter: No
Spent Lead Acid Battery Importer: No
Spent Lead Acid Battery Exporter: No
Current Record: No
Non Storage Recycler Activity: Not reported
Electronic Manifest Broker: Not reported

Receive Date: 2014-02-28 00:00:00.0
Handler Name: PHOENIX ENVIRONMENTAL SVCS INC D ST
Federal Waste Generator Description: Conditionally Exempt Small Quantity Generator
State District Owner: WA
Large Quantity Handler of Universal Waste: No
Recognized Trader Importer: No
Recognized Trader Exporter: No
Spent Lead Acid Battery Importer: No
Spent Lead Acid Battery Exporter: No
Current Record: No
Non Storage Recycler Activity: Not reported
Electronic Manifest Broker: Not reported

Receive Date: 2003-07-01 00:00:00.0
Handler Name: SQG SPECIALISTS INC EAST D ST
Federal Waste Generator Description: Not a generator, verified
State District Owner: WA
Large Quantity Handler of Universal Waste: No
Recognized Trader Importer: No
Recognized Trader Exporter: No
Spent Lead Acid Battery Importer: No
Spent Lead Acid Battery Exporter: No
Current Record: No
Non Storage Recycler Activity: Not reported
Electronic Manifest Broker: Not reported

Receive Date: 2011-02-28 00:00:00.0
Handler Name: PHOENIX ENVIRONMENTAL SVCS INC D ST
Federal Waste Generator Description: Conditionally Exempt Small Quantity Generator
State District Owner: WA
Large Quantity Handler of Universal Waste: No
Recognized Trader Importer: No
Recognized Trader Exporter: No
Spent Lead Acid Battery Importer: No
Spent Lead Acid Battery Exporter: No
Current Record: No
Non Storage Recycler Activity: Not reported
Electronic Manifest Broker: Not reported

Receive Date: 2005-08-25 00:00:00.0
Handler Name: SQG SPECIALISTS INC EAST D ST
Federal Waste Generator Description: Not a generator, verified
State District Owner: WA
Large Quantity Handler of Universal Waste: No
Recognized Trader Importer: No
Recognized Trader Exporter: No
Spent Lead Acid Battery Importer: No
Spent Lead Acid Battery Exporter: No

Map ID
Direction
Distance
Elevation

MAP FINDINGS

Site

Database(s)

EDR ID Number
EPA ID Number

HERITAGE CRYSTAL CLEAN LLC D ST (Continued)

1005445352

Current Record:	No
Non Storage Recycler Activity:	Not reported
Electronic Manifest Broker:	Not reported
Receive Date:	2001-09-18 00:00:00.0
Handler Name:	SQG SPECIALISTS INC EAST D ST
Federal Waste Generator Description:	Small Quantity Generator
State District Owner:	WA
Large Quantity Handler of Universal Waste:	No
Recognized Trader Importer:	No
Recognized Trader Exporter:	No
Spent Lead Acid Battery Importer:	No
Spent Lead Acid Battery Exporter:	No
Current Record:	No
Non Storage Recycler Activity:	Not reported
Electronic Manifest Broker:	Not reported
Receive Date:	2002-02-11 00:00:00.0
Handler Name:	SQG SPECIALISTS INC EAST D ST
Federal Waste Generator Description:	Conditionally Exempt Small Quantity Generator
State District Owner:	WA
Large Quantity Handler of Universal Waste:	No
Recognized Trader Importer:	No
Recognized Trader Exporter:	No
Spent Lead Acid Battery Importer:	No
Spent Lead Acid Battery Exporter:	No
Current Record:	No
Non Storage Recycler Activity:	Not reported
Electronic Manifest Broker:	Not reported
Receive Date:	2003-02-25 00:00:00.0
Handler Name:	SQG SPECIALISTS INC EAST D ST
Federal Waste Generator Description:	Large Quantity Generator
State District Owner:	WA
Large Quantity Handler of Universal Waste:	No
Recognized Trader Importer:	No
Recognized Trader Exporter:	No
Spent Lead Acid Battery Importer:	No
Spent Lead Acid Battery Exporter:	No
Current Record:	No
Non Storage Recycler Activity:	Not reported
Electronic Manifest Broker:	Not reported
Receive Date:	2003-07-01 00:00:00.0
Handler Name:	SQG SPECIALISTS INC EAST D ST
Federal Waste Generator Description:	Large Quantity Generator
State District Owner:	WA
Large Quantity Handler of Universal Waste:	No
Recognized Trader Importer:	No
Recognized Trader Exporter:	No
Spent Lead Acid Battery Importer:	No
Spent Lead Acid Battery Exporter:	No
Current Record:	No
Non Storage Recycler Activity:	Not reported
Electronic Manifest Broker:	Not reported
Receive Date:	2004-03-03 00:00:00.0

Map ID
Direction
Distance
Elevation

MAP FINDINGS

Site

Database(s)

EDR ID Number
EPA ID Number

HERITAGE CRYSTAL CLEAN LLC D ST (Continued)

1005445352

Handler Name: SQG SPECIALISTS INC EAST D ST
Federal Waste Generator Description: Large Quantity Generator
State District Owner: WA
Large Quantity Handler of Universal Waste: No
Recognized Trader Importer: No
Recognized Trader Exporter: No
Spent Lead Acid Battery Importer: No
Spent Lead Acid Battery Exporter: No
Current Record: No
Non Storage Recycler Activity: Not reported
Electronic Manifest Broker: Not reported

Receive Date: 2005-01-20 00:00:00.0
Handler Name: SQG SPECIALISTS INC EAST D ST
Federal Waste Generator Description: Large Quantity Generator
State District Owner: WA
Large Quantity Handler of Universal Waste: No
Recognized Trader Importer: No
Recognized Trader Exporter: No
Spent Lead Acid Battery Importer: No
Spent Lead Acid Battery Exporter: No
Current Record: No
Non Storage Recycler Activity: Not reported
Electronic Manifest Broker: Not reported

Receive Date: 2005-05-19 00:00:00.0
Handler Name: SQG SPECIALISTS INC EAST D ST
Federal Waste Generator Description: Large Quantity Generator
State District Owner: WA
Large Quantity Handler of Universal Waste: No
Recognized Trader Importer: No
Recognized Trader Exporter: No
Spent Lead Acid Battery Importer: No
Spent Lead Acid Battery Exporter: No
Current Record: No
Non Storage Recycler Activity: Not reported
Electronic Manifest Broker: Not reported

Receive Date: 2005-08-24 00:00:00.0
Handler Name: SQG SPECIALISTS INC EAST D ST
Federal Waste Generator Description: Small Quantity Generator
State District Owner: WA
Large Quantity Handler of Universal Waste: No
Recognized Trader Importer: No
Recognized Trader Exporter: No
Spent Lead Acid Battery Importer: No
Spent Lead Acid Battery Exporter: No
Current Record: No
Non Storage Recycler Activity: Not reported
Electronic Manifest Broker: Not reported

Receive Date: 2005-08-25 00:00:00.0
Handler Name: PHOENIX ENVIRONMENTAL SVCS INC D ST
Federal Waste Generator Description: Conditionally Exempt Small Quantity Generator
State District Owner: WA
Large Quantity Handler of Universal Waste: No
Recognized Trader Importer: No

Map ID
Direction
Distance
Elevation

MAP FINDINGS

Site

Database(s)

EDR ID Number
EPA ID Number

HERITAGE CRYSTAL CLEAN LLC D ST (Continued)

1005445352

Recognized Trader Exporter: No
Spent Lead Acid Battery Importer: No
Spent Lead Acid Battery Exporter: No
Current Record: No
Non Storage Recycler Activity: Not reported
Electronic Manifest Broker: Not reported

Receive Date: 2006-03-03 00:00:00.0
Handler Name: PHOENIX ENVIRONMENTAL SVCS INC D ST
Federal Waste Generator Description: Conditionally Exempt Small Quantity Generator
State District Owner: WA
Large Quantity Handler of Universal Waste: No
Recognized Trader Importer: No
Recognized Trader Exporter: No
Spent Lead Acid Battery Importer: No
Spent Lead Acid Battery Exporter: No
Current Record: No
Non Storage Recycler Activity: Not reported
Electronic Manifest Broker: Not reported

Receive Date: 2007-03-01 00:00:00.0
Handler Name: PHOENIX ENVIRONMENTAL SVCS INC D ST
Federal Waste Generator Description: Conditionally Exempt Small Quantity Generator
State District Owner: WA
Large Quantity Handler of Universal Waste: No
Recognized Trader Importer: No
Recognized Trader Exporter: No
Spent Lead Acid Battery Importer: No
Spent Lead Acid Battery Exporter: No
Current Record: No
Non Storage Recycler Activity: Not reported
Electronic Manifest Broker: Not reported

Receive Date: 2008-02-29 00:00:00.0
Handler Name: PHOENIX ENVIRONMENTAL SVCS INC D ST
Federal Waste Generator Description: Conditionally Exempt Small Quantity Generator
State District Owner: WA
Large Quantity Handler of Universal Waste: No
Recognized Trader Importer: No
Recognized Trader Exporter: No
Spent Lead Acid Battery Importer: No
Spent Lead Acid Battery Exporter: No
Current Record: No
Non Storage Recycler Activity: Not reported
Electronic Manifest Broker: Not reported

Receive Date: 2009-02-26 00:00:00.0
Handler Name: PHOENIX ENVIRONMENTAL SVCS INC D ST
Federal Waste Generator Description: Conditionally Exempt Small Quantity Generator
State District Owner: WA
Large Quantity Handler of Universal Waste: No
Recognized Trader Importer: No
Recognized Trader Exporter: No
Spent Lead Acid Battery Importer: No
Spent Lead Acid Battery Exporter: No
Current Record: No
Non Storage Recycler Activity: Not reported

Map ID
Direction
Distance
Elevation

MAP FINDINGS

Site

Database(s)

EDR ID Number
EPA ID Number

HERITAGE CRYSTAL CLEAN LLC D ST (Continued)

1005445352

Electronic Manifest Broker:	Not reported
Receive Date:	2010-02-26 00:00:00.0
Handler Name:	PHOENIX ENVIRONMENTAL SVCS INC D ST
Federal Waste Generator Description:	Small Quantity Generator
State District Owner:	WA
Large Quantity Handler of Universal Waste:	No
Recognized Trader Importer:	No
Recognized Trader Exporter:	No
Spent Lead Acid Battery Importer:	No
Spent Lead Acid Battery Exporter:	No
Current Record:	No
Non Storage Recycler Activity:	Not reported
Electronic Manifest Broker:	Not reported
Receive Date:	2011-02-28 00:00:00.0
Handler Name:	PHOENIX ENVIRONMENTAL SVCS INC D ST
Federal Waste Generator Description:	Small Quantity Generator
State District Owner:	WA
Large Quantity Handler of Universal Waste:	No
Recognized Trader Importer:	No
Recognized Trader Exporter:	No
Spent Lead Acid Battery Importer:	No
Spent Lead Acid Battery Exporter:	No
Current Record:	No
Non Storage Recycler Activity:	Not reported
Electronic Manifest Broker:	Not reported
Receive Date:	2012-02-29 00:00:00.0
Handler Name:	PHOENIX ENVIRONMENTAL SVCS INC D ST
Federal Waste Generator Description:	Small Quantity Generator
State District Owner:	WA
Large Quantity Handler of Universal Waste:	No
Recognized Trader Importer:	No
Recognized Trader Exporter:	No
Spent Lead Acid Battery Importer:	No
Spent Lead Acid Battery Exporter:	No
Current Record:	No
Non Storage Recycler Activity:	Not reported
Electronic Manifest Broker:	Not reported
Receive Date:	2013-03-01 00:00:00.0
Handler Name:	PHOENIX ENVIRONMENTAL SVCS INC D ST
Federal Waste Generator Description:	Small Quantity Generator
State District Owner:	WA
Large Quantity Handler of Universal Waste:	No
Recognized Trader Importer:	No
Recognized Trader Exporter:	No
Spent Lead Acid Battery Importer:	No
Spent Lead Acid Battery Exporter:	No
Current Record:	No
Non Storage Recycler Activity:	Not reported
Electronic Manifest Broker:	Not reported
Receive Date:	2013-09-18 00:00:00.0
Handler Name:	PHOENIX ENVIRONMENTAL SVCS INC D ST
Federal Waste Generator Description:	Small Quantity Generator

Map ID
Direction
Distance
Elevation

MAP FINDINGS

Site

Database(s)

EDR ID Number
EPA ID Number

HERITAGE CRYSTAL CLEAN LLC D ST (Continued)

1005445352

State District Owner:	WA
Large Quantity Handler of Universal Waste:	No
Recognized Trader Importer:	No
Recognized Trader Exporter:	No
Spent Lead Acid Battery Importer:	No
Spent Lead Acid Battery Exporter:	No
Current Record:	No
Non Storage Recycler Activity:	Not reported
Electronic Manifest Broker:	Not reported
Receive Date:	2014-02-28 00:00:00.0
Handler Name:	PHOENIX ENVIRONMENTAL SVCS INC D ST
Federal Waste Generator Description:	Large Quantity Generator
State District Owner:	WA
Large Quantity Handler of Universal Waste:	No
Recognized Trader Importer:	No
Recognized Trader Exporter:	No
Spent Lead Acid Battery Importer:	No
Spent Lead Acid Battery Exporter:	No
Current Record:	No
Non Storage Recycler Activity:	Not reported
Electronic Manifest Broker:	Not reported
Receive Date:	2015-02-27 00:00:00.0
Handler Name:	PHOENIX ENVIRONMENTAL SVCS INC D ST
Federal Waste Generator Description:	Small Quantity Generator
State District Owner:	WA
Large Quantity Handler of Universal Waste:	No
Recognized Trader Importer:	No
Recognized Trader Exporter:	No
Spent Lead Acid Battery Importer:	No
Spent Lead Acid Battery Exporter:	No
Current Record:	No
Non Storage Recycler Activity:	Not reported
Electronic Manifest Broker:	Not reported
Receive Date:	2016-02-27 00:00:00.0
Handler Name:	PHOENIX ENVIRONMENTAL SVCS INC D ST
Federal Waste Generator Description:	Small Quantity Generator
State District Owner:	WA
Large Quantity Handler of Universal Waste:	No
Recognized Trader Importer:	No
Recognized Trader Exporter:	No
Spent Lead Acid Battery Importer:	No
Spent Lead Acid Battery Exporter:	No
Current Record:	No
Non Storage Recycler Activity:	Not reported
Electronic Manifest Broker:	Not reported
Receive Date:	2017-04-26 00:00:00.0
Handler Name:	HERITAGE CRYSTAL CLEAN LLC D ST
Federal Waste Generator Description:	Small Quantity Generator
State District Owner:	WA
Large Quantity Handler of Universal Waste:	No
Recognized Trader Importer:	No
Recognized Trader Exporter:	No
Spent Lead Acid Battery Importer:	No

Map ID
Direction
Distance
Elevation

MAP FINDINGS

Site

Database(s)

EDR ID Number
EPA ID Number

HERITAGE CRYSTAL CLEAN LLC D ST (Continued)

1005445352

Spent Lead Acid Battery Exporter:	No
Current Record:	No
Non Storage Recycler Activity:	Not reported
Electronic Manifest Broker:	Not reported
Receive Date:	2017-05-05 00:00:00.0
Handler Name:	HERITAGE CRYSTAL CLEAN LLC D ST
Federal Waste Generator Description:	Small Quantity Generator
State District Owner:	WA
Large Quantity Handler of Universal Waste:	No
Recognized Trader Importer:	No
Recognized Trader Exporter:	No
Spent Lead Acid Battery Importer:	No
Spent Lead Acid Battery Exporter:	No
Current Record:	No
Non Storage Recycler Activity:	Not reported
Electronic Manifest Broker:	Not reported
Receive Date:	2018-03-19 00:00:00.0
Handler Name:	HERITAGE CRYSTAL CLEAN LLC D ST
Federal Waste Generator Description:	Small Quantity Generator
State District Owner:	WA
Large Quantity Handler of Universal Waste:	No
Recognized Trader Importer:	No
Recognized Trader Exporter:	No
Spent Lead Acid Battery Importer:	No
Spent Lead Acid Battery Exporter:	No
Current Record:	No
Non Storage Recycler Activity:	Not reported
Electronic Manifest Broker:	Not reported
Receive Date:	2018-03-19 00:00:00.0
Handler Name:	HERITAGE CRYSTAL CLEAN LLC D ST
Federal Waste Generator Description:	Small Quantity Generator
State District Owner:	WA
Large Quantity Handler of Universal Waste:	No
Recognized Trader Importer:	No
Recognized Trader Exporter:	No
Spent Lead Acid Battery Importer:	No
Spent Lead Acid Battery Exporter:	No
Current Record:	No
Non Storage Recycler Activity:	Not reported
Electronic Manifest Broker:	Not reported
Receive Date:	2019-03-07 00:00:00.0
Handler Name:	HERITAGE CRYSTAL CLEAN LLC D ST
Federal Waste Generator Description:	Not a generator, verified
State District Owner:	WA
Large Quantity Handler of Universal Waste:	No
Recognized Trader Importer:	No
Recognized Trader Exporter:	No
Spent Lead Acid Battery Importer:	No
Spent Lead Acid Battery Exporter:	No
Current Record:	Yes
Non Storage Recycler Activity:	Not reported
Electronic Manifest Broker:	Not reported

Map ID
Direction
Distance
Elevation

MAP FINDINGS

Site

Database(s)

EDR ID Number
EPA ID Number

HERITAGE CRYSTAL CLEAN LLC D ST (Continued)

1005445352

Receive Date: 2003-12-31 00:00:00.0
Handler Name: SQG SPECIALISTS INC EAST D ST
Federal Waste Generator Description: Large Quantity Generator
State District Owner: WA
Large Quantity Handler of Universal Waste: No
Recognized Trader Importer: No
Recognized Trader Exporter: No
Spent Lead Acid Battery Importer: No
Spent Lead Acid Battery Exporter: No
Current Record: No
Non Storage Recycler Activity: Not reported
Electronic Manifest Broker: Not reported

Receive Date: 2005-12-31 00:00:00.0
Handler Name: PHOENIX ENVIRONMENTAL SVCS INC D ST
Federal Waste Generator Description: Not a generator, verified
State District Owner: WA
Large Quantity Handler of Universal Waste: No
Recognized Trader Importer: No
Recognized Trader Exporter: No
Spent Lead Acid Battery Importer: No
Spent Lead Acid Battery Exporter: No
Current Record: No
Non Storage Recycler Activity: Not reported
Electronic Manifest Broker: Not reported

Receive Date: 2007-12-31 00:00:00.0
Handler Name: PHOENIX ENVIRONMENTAL SVCS INC D ST
Federal Waste Generator Description: Not a generator, verified
State District Owner: WA
Large Quantity Handler of Universal Waste: No
Recognized Trader Importer: No
Recognized Trader Exporter: No
Spent Lead Acid Battery Importer: No
Spent Lead Acid Battery Exporter: No
Current Record: No
Non Storage Recycler Activity: Not reported
Electronic Manifest Broker: Not reported

List of NAICS Codes and Descriptions:

NAICS Code: 325998
NAICS Description: ALL OTHER MISCELLANEOUS CHEMICAL PRODUCT AND PREPARATION MANUFACTURING

NAICS Code: 562219
NAICS Description: OTHER NONHAZARDOUS WASTE TREATMENT AND DISPOSAL

Facility Has Received Notices of Violation:

Found Violation: No
Agency Which Determined Violation: Not reported
Violation Short Description: Not reported
Date Violation was Determined: Not reported
Actual Return to Compliance Date: Not reported
Return to Compliance Qualifier: Not reported
Violation Responsible Agency: Not reported
Scheduled Compliance Date: Not reported
Enforcement Identifier: Not reported

Map ID
Direction
Distance
Elevation

MAP FINDINGS

Site

Database(s)

EDR ID Number
EPA ID Number

HERITAGE CRYSTAL CLEAN LLC D ST (Continued)

1005445352

Date of Enforcement Action:	Not reported
Enforcement Responsible Agency:	Not reported
Enforcement Docket Number:	Not reported
Enforcement Attorney:	Not reported
Corrective Action Component:	Not reported
Appeal Initiated Date:	Not reported
Appeal Resolution Date:	Not reported
Disposition Status Date:	Not reported
Disposition Status:	Not reported
Disposition Status Description:	Not reported
Consent/Final Order Sequence Number:	Not reported
Consent/Final Order Respondent Name:	Not reported
Consent/Final Order Lead Agency:	Not reported
Enforcement Type:	Not reported
Enforcement Responsible Person:	Not reported
Enforcement Responsible Sub-Organization:	Not reported
SEP Sequence Number:	Not reported
SEP Expenditure Amount:	Not reported
SEP Scheduled Completion Date:	Not reported
SEP Actual Date:	Not reported
SEP Defaulted Date:	Not reported
SEP Type:	Not reported
SEP Type Description:	Not reported
Proposed Amount:	Not reported
Final Monetary Amount:	Not reported
Paid Amount:	Not reported
Final Count:	Not reported
Final Amount:	Not reported
Found Violation:	Yes
Agency Which Determined Violation:	State
Violation Short Description:	Generators - General
Date Violation was Determined:	2003-04-10 00:00:00.0
Actual Return to Compliance Date:	2003-05-04 00:00:00.0
Return to Compliance Qualifier:	Documented
Violation Responsible Agency:	State
Scheduled Compliance Date:	2003-05-04 00:00:00.0
Enforcement Identifier:	001
Date of Enforcement Action:	2003-04-10 00:00:00.0
Enforcement Responsible Agency:	State
Enforcement Docket Number:	Not reported
Enforcement Attorney:	Not reported
Corrective Action Component:	No
Appeal Initiated Date:	Not reported
Appeal Resolution Date:	Not reported
Disposition Status Date:	Not reported
Disposition Status:	Not reported
Disposition Status Description:	Not reported
Consent/Final Order Sequence Number:	Not reported
Consent/Final Order Respondent Name:	Not reported
Consent/Final Order Lead Agency:	Not reported
Enforcement Type:	WRITTEN INFORMAL
Enforcement Responsible Person:	WAJMC
Enforcement Responsible Sub-Organization:	SW
SEP Sequence Number:	Not reported
SEP Expenditure Amount:	Not reported
SEP Scheduled Completion Date:	Not reported

Map ID
Direction
Distance
Elevation

MAP FINDINGS

Site

Database(s)

EDR ID Number
EPA ID Number

HERITAGE CRYSTAL CLEAN LLC D ST (Continued)

1005445352

SEP Actual Date: Not reported
SEP Defaulted Date: Not reported
SEP Type: Not reported
SEP Type Description: Not reported
Proposed Amount: Not reported
Final Monetary Amount: Not reported
Paid Amount: Not reported
Final Count: Not reported
Final Amount: Not reported

Found Violation: No
Agency Which Determined Violation: Not reported
Violation Short Description: Not reported
Date Violation was Determined: Not reported
Actual Return to Compliance Date: Not reported
Return to Compliance Qualifier: Not reported
Violation Responsible Agency: Not reported
Scheduled Compliance Date: Not reported
Enforcement Identifier: Not reported
Date of Enforcement Action: Not reported
Enforcement Responsible Agency: Not reported
Enforcement Docket Number: Not reported
Enforcement Attorney: Not reported
Corrective Action Component: Not reported
Appeal Initiated Date: Not reported
Appeal Resolution Date: Not reported
Disposition Status Date: Not reported
Disposition Status: Not reported
Disposition Status Description: Not reported
Consent/Final Order Sequence Number: Not reported
Consent/Final Order Respondent Name: Not reported
Consent/Final Order Lead Agency: Not reported
Enforcement Type: Not reported
Enforcement Responsible Person: Not reported
Enforcement Responsible Sub-Organization: Not reported
SEP Sequence Number: Not reported
SEP Expenditure Amount: Not reported
SEP Scheduled Completion Date: Not reported
SEP Actual Date: Not reported
SEP Defaulted Date: Not reported
SEP Type: Not reported
SEP Type Description: Not reported
Proposed Amount: Not reported
Final Monetary Amount: Not reported
Paid Amount: Not reported
Final Count: Not reported
Final Amount: Not reported

Found Violation: Yes
Agency Which Determined Violation: State
Violation Short Description: State Statute or Regulation
Date Violation was Determined: 2013-02-12 00:00:00.0
Actual Return to Compliance Date: 2013-06-24 00:00:00.0
Return to Compliance Qualifier: Documented
Violation Responsible Agency: State
Scheduled Compliance Date: 2013-06-24 00:00:00.0
Enforcement Identifier: 001

Map ID
Direction
Distance
Elevation

MAP FINDINGS

Site

Database(s)

EDR ID Number
EPA ID Number

HERITAGE CRYSTAL CLEAN LLC D ST (Continued)

1005445352

Date of Enforcement Action:	2013-04-23 00:00:00.0
Enforcement Responsible Agency:	State
Enforcement Docket Number:	Not reported
Enforcement Attorney:	Not reported
Corrective Action Component:	Yes
Appeal Initiated Date:	Not reported
Appeal Resolution Date:	Not reported
Disposition Status Date:	Not reported
Disposition Status:	Not reported
Disposition Status Description:	Not reported
Consent/Final Order Sequence Number:	Not reported
Consent/Final Order Respondent Name:	Not reported
Consent/Final Order Lead Agency:	Not reported
Enforcement Type:	WRITTEN INFORMAL
Enforcement Responsible Person:	WANAS
Enforcement Responsible Sub-Organization:	SW
SEP Sequence Number:	Not reported
SEP Expenditure Amount:	Not reported
SEP Scheduled Completion Date:	Not reported
SEP Actual Date:	Not reported
SEP Defaulted Date:	Not reported
SEP Type:	Not reported
SEP Type Description:	Not reported
Proposed Amount:	Not reported
Final Monetary Amount:	Not reported
Paid Amount:	Not reported
Final Count:	Not reported
Final Amount:	Not reported
Found Violation:	No
Agency Which Determined Violation:	Not reported
Violation Short Description:	Not reported
Date Violation was Determined:	Not reported
Actual Return to Compliance Date:	Not reported
Return to Compliance Qualifier:	Not reported
Violation Responsible Agency:	Not reported
Scheduled Compliance Date:	Not reported
Enforcement Identifier:	Not reported
Date of Enforcement Action:	Not reported
Enforcement Responsible Agency:	Not reported
Enforcement Docket Number:	Not reported
Enforcement Attorney:	Not reported
Corrective Action Component:	Not reported
Appeal Initiated Date:	Not reported
Appeal Resolution Date:	Not reported
Disposition Status Date:	Not reported
Disposition Status:	Not reported
Disposition Status Description:	Not reported
Consent/Final Order Sequence Number:	Not reported
Consent/Final Order Respondent Name:	Not reported
Consent/Final Order Lead Agency:	Not reported
Enforcement Type:	Not reported
Enforcement Responsible Person:	Not reported
Enforcement Responsible Sub-Organization:	Not reported
SEP Sequence Number:	Not reported
SEP Expenditure Amount:	Not reported
SEP Scheduled Completion Date:	Not reported

Map ID
Direction
Distance
Elevation

MAP FINDINGS

Site

Database(s)

EDR ID Number
EPA ID Number

HERITAGE CRYSTAL CLEAN LLC D ST (Continued)

1005445352

SEP Actual Date:	Not reported
SEP Defaulted Date:	Not reported
SEP Type:	Not reported
SEP Type Description:	Not reported
Proposed Amount:	Not reported
Final Monetary Amount:	Not reported
Paid Amount:	Not reported
Final Count:	Not reported
Final Amount:	Not reported
Found Violation:	Yes
Agency Which Determined Violation:	State
Violation Short Description:	State Statute or Regulation
Date Violation was Determined:	2013-02-12 00:00:00.0
Actual Return to Compliance Date:	2013-03-31 00:00:00.0
Return to Compliance Qualifier:	Not Resolved
Violation Responsible Agency:	State
Scheduled Compliance Date:	Not reported
Enforcement Identifier:	001
Date of Enforcement Action:	2013-03-20 00:00:00.0
Enforcement Responsible Agency:	State
Enforcement Docket Number:	Not reported
Enforcement Attorney:	Not reported
Corrective Action Component:	No
Appeal Initiated Date:	Not reported
Appeal Resolution Date:	Not reported
Disposition Status Date:	Not reported
Disposition Status:	Not reported
Disposition Status Description:	Not reported
Consent/Final Order Sequence Number:	Not reported
Consent/Final Order Respondent Name:	Not reported
Consent/Final Order Lead Agency:	Not reported
Enforcement Type:	Not reported
Enforcement Responsible Person:	WANAS
Enforcement Responsible Sub-Organization:	SW
SEP Sequence Number:	Not reported
SEP Expenditure Amount:	Not reported
SEP Scheduled Completion Date:	Not reported
SEP Actual Date:	Not reported
SEP Defaulted Date:	Not reported
SEP Type:	Not reported
SEP Type Description:	Not reported
Proposed Amount:	Not reported
Final Monetary Amount:	Not reported
Paid Amount:	Not reported
Final Count:	Not reported
Final Amount:	Not reported
Found Violation:	Yes
Agency Which Determined Violation:	State
Violation Short Description:	State Statute or Regulation
Date Violation was Determined:	2013-02-12 00:00:00.0
Actual Return to Compliance Date:	2014-01-06 00:00:00.0
Return to Compliance Qualifier:	Documented
Violation Responsible Agency:	State
Scheduled Compliance Date:	2013-06-24 00:00:00.0
Enforcement Identifier:	001

Map ID
Direction
Distance
Elevation

MAP FINDINGS

Site

Database(s)

EDR ID Number
EPA ID Number

HERITAGE CRYSTAL CLEAN LLC D ST (Continued)

1005445352

Date of Enforcement Action:	2013-04-23 00:00:00.0
Enforcement Responsible Agency:	State
Enforcement Docket Number:	Not reported
Enforcement Attorney:	Not reported
Corrective Action Component:	Yes
Appeal Initiated Date:	Not reported
Appeal Resolution Date:	Not reported
Disposition Status Date:	Not reported
Disposition Status:	Not reported
Disposition Status Description:	Not reported
Consent/Final Order Sequence Number:	Not reported
Consent/Final Order Respondent Name:	Not reported
Consent/Final Order Lead Agency:	Not reported
Enforcement Type:	WRITTEN INFORMAL
Enforcement Responsible Person:	WANAS
Enforcement Responsible Sub-Organization:	SW
SEP Sequence Number:	Not reported
SEP Expenditure Amount:	Not reported
SEP Scheduled Completion Date:	Not reported
SEP Actual Date:	Not reported
SEP Defaulted Date:	Not reported
SEP Type:	Not reported
SEP Type Description:	Not reported
Proposed Amount:	Not reported
Final Monetary Amount:	Not reported
Paid Amount:	Not reported
Final Count:	Not reported
Final Amount:	Not reported
Found Violation:	No
Agency Which Determined Violation:	Not reported
Violation Short Description:	Not reported
Date Violation was Determined:	Not reported
Actual Return to Compliance Date:	Not reported
Return to Compliance Qualifier:	Not reported
Violation Responsible Agency:	Not reported
Scheduled Compliance Date:	Not reported
Enforcement Identifier:	Not reported
Date of Enforcement Action:	Not reported
Enforcement Responsible Agency:	Not reported
Enforcement Docket Number:	Not reported
Enforcement Attorney:	Not reported
Corrective Action Component:	Not reported
Appeal Initiated Date:	Not reported
Appeal Resolution Date:	Not reported
Disposition Status Date:	Not reported
Disposition Status:	Not reported
Disposition Status Description:	Not reported
Consent/Final Order Sequence Number:	Not reported
Consent/Final Order Respondent Name:	Not reported
Consent/Final Order Lead Agency:	Not reported
Enforcement Type:	Not reported
Enforcement Responsible Person:	Not reported
Enforcement Responsible Sub-Organization:	Not reported
SEP Sequence Number:	Not reported
SEP Expenditure Amount:	Not reported
SEP Scheduled Completion Date:	Not reported

Map ID
Direction
Distance
Elevation

MAP FINDINGS

Site

Database(s)

EDR ID Number
EPA ID Number

HERITAGE CRYSTAL CLEAN LLC D ST (Continued)

1005445352

SEP Actual Date:	Not reported
SEP Defaulted Date:	Not reported
SEP Type:	Not reported
SEP Type Description:	Not reported
Proposed Amount:	Not reported
Final Monetary Amount:	Not reported
Paid Amount:	Not reported
Final Count:	Not reported
Final Amount:	Not reported
Found Violation:	Yes
Agency Which Determined Violation:	State
Violation Short Description:	TSD - Financial Requirements
Date Violation was Determined:	2013-02-12 00:00:00.0
Actual Return to Compliance Date:	2015-02-20 00:00:00.0
Return to Compliance Qualifier:	Documented
Violation Responsible Agency:	State
Scheduled Compliance Date:	2013-06-24 00:00:00.0
Enforcement Identifier:	001
Date of Enforcement Action:	2013-04-23 00:00:00.0
Enforcement Responsible Agency:	State
Enforcement Docket Number:	Not reported
Enforcement Attorney:	Not reported
Corrective Action Component:	Yes
Appeal Initiated Date:	Not reported
Appeal Resolution Date:	Not reported
Disposition Status Date:	Not reported
Disposition Status:	Not reported
Disposition Status Description:	Not reported
Consent/Final Order Sequence Number:	Not reported
Consent/Final Order Respondent Name:	Not reported
Consent/Final Order Lead Agency:	Not reported
Enforcement Type:	WRITTEN INFORMAL
Enforcement Responsible Person:	WANAS
Enforcement Responsible Sub-Organization:	SW
SEP Sequence Number:	Not reported
SEP Expenditure Amount:	Not reported
SEP Scheduled Completion Date:	Not reported
SEP Actual Date:	Not reported
SEP Defaulted Date:	Not reported
SEP Type:	Not reported
SEP Type Description:	Not reported
Proposed Amount:	Not reported
Final Monetary Amount:	Not reported
Paid Amount:	Not reported
Final Count:	Not reported
Final Amount:	Not reported
Found Violation:	No
Agency Which Determined Violation:	Not reported
Violation Short Description:	Not reported
Date Violation was Determined:	Not reported
Actual Return to Compliance Date:	Not reported
Return to Compliance Qualifier:	Not reported
Violation Responsible Agency:	Not reported
Scheduled Compliance Date:	Not reported
Enforcement Identifier:	Not reported

Map ID
Direction
Distance
Elevation

MAP FINDINGS

Site

Database(s)

EDR ID Number
EPA ID Number

HERITAGE CRYSTAL CLEAN LLC D ST (Continued)

1005445352

Date of Enforcement Action:	Not reported
Enforcement Responsible Agency:	Not reported
Enforcement Docket Number:	Not reported
Enforcement Attorney:	Not reported
Corrective Action Component:	Not reported
Appeal Initiated Date:	Not reported
Appeal Resolution Date:	Not reported
Disposition Status Date:	Not reported
Disposition Status:	Not reported
Disposition Status Description:	Not reported
Consent/Final Order Sequence Number:	Not reported
Consent/Final Order Respondent Name:	Not reported
Consent/Final Order Lead Agency:	Not reported
Enforcement Type:	Not reported
Enforcement Responsible Person:	Not reported
Enforcement Responsible Sub-Organization:	Not reported
SEP Sequence Number:	Not reported
SEP Expenditure Amount:	Not reported
SEP Scheduled Completion Date:	Not reported
SEP Actual Date:	Not reported
SEP Defaulted Date:	Not reported
SEP Type:	Not reported
SEP Type Description:	Not reported
Proposed Amount:	Not reported
Final Monetary Amount:	Not reported
Paid Amount:	Not reported
Final Count:	Not reported
Final Amount:	Not reported
Found Violation:	Yes
Agency Which Determined Violation:	State
Violation Short Description:	State Authorization Requirements
Date Violation was Determined:	2013-02-12 00:00:00.0
Actual Return to Compliance Date:	2013-05-24 00:00:00.0
Return to Compliance Qualifier:	Documented
Violation Responsible Agency:	State
Scheduled Compliance Date:	2013-05-28 00:00:00.0
Enforcement Identifier:	001
Date of Enforcement Action:	2013-04-23 00:00:00.0
Enforcement Responsible Agency:	State
Enforcement Docket Number:	Not reported
Enforcement Attorney:	Not reported
Corrective Action Component:	Yes
Appeal Initiated Date:	Not reported
Appeal Resolution Date:	Not reported
Disposition Status Date:	Not reported
Disposition Status:	Not reported
Disposition Status Description:	Not reported
Consent/Final Order Sequence Number:	Not reported
Consent/Final Order Respondent Name:	Not reported
Consent/Final Order Lead Agency:	Not reported
Enforcement Type:	WRITTEN INFORMAL
Enforcement Responsible Person:	WANAS
Enforcement Responsible Sub-Organization:	SW
SEP Sequence Number:	Not reported
SEP Expenditure Amount:	Not reported
SEP Scheduled Completion Date:	Not reported

Map ID
 Direction
 Distance
 Elevation

MAP FINDINGS

Site

Database(s)

EDR ID Number
 EPA ID Number

HERITAGE CRYSTAL CLEAN LLC D ST (Continued)

1005445352

SEP Actual Date:	Not reported
SEP Defaulted Date:	Not reported
SEP Type:	Not reported
SEP Type Description:	Not reported
Proposed Amount:	Not reported
Final Monetary Amount:	Not reported
Paid Amount:	Not reported
Final Count:	Not reported
Final Amount:	Not reported
Found Violation:	Yes
Agency Which Determined Violation:	State
Violation Short Description:	State Statute or Regulation
Date Violation was Determined:	2013-02-12 00:00:00.0
Actual Return to Compliance Date:	2014-04-09 00:00:00.0
Return to Compliance Qualifier:	Documented
Violation Responsible Agency:	State
Scheduled Compliance Date:	2014-04-10 00:00:00.0
Enforcement Identifier:	001
Date of Enforcement Action:	2013-04-23 00:00:00.0
Enforcement Responsible Agency:	State
Enforcement Docket Number:	Not reported
Enforcement Attorney:	Not reported
Corrective Action Component:	Yes
Appeal Initiated Date:	Not reported
Appeal Resolution Date:	Not reported
Disposition Status Date:	Not reported
Disposition Status:	Not reported
Disposition Status Description:	Not reported
Consent/Final Order Sequence Number:	Not reported
Consent/Final Order Respondent Name:	Not reported
Consent/Final Order Lead Agency:	Not reported
Enforcement Type:	WRITTEN INFORMAL
Enforcement Responsible Person:	WANAS
Enforcement Responsible Sub-Organization:	SW
SEP Sequence Number:	Not reported
SEP Expenditure Amount:	Not reported
SEP Scheduled Completion Date:	Not reported
SEP Actual Date:	Not reported
SEP Defaulted Date:	Not reported
SEP Type:	Not reported
SEP Type Description:	Not reported
Proposed Amount:	Not reported
Final Monetary Amount:	Not reported
Paid Amount:	Not reported
Final Count:	Not reported
Final Amount:	Not reported
Found Violation:	Yes
Agency Which Determined Violation:	State
Violation Short Description:	State Statute or Regulation
Date Violation was Determined:	2013-02-12 00:00:00.0
Actual Return to Compliance Date:	2014-01-16 00:00:00.0
Return to Compliance Qualifier:	Documented
Violation Responsible Agency:	State
Scheduled Compliance Date:	2013-06-24 00:00:00.0
Enforcement Identifier:	001

Map ID
Direction
Distance
Elevation

MAP FINDINGS

Site

Database(s)

EDR ID Number
EPA ID Number

HERITAGE CRYSTAL CLEAN LLC D ST (Continued)

1005445352

Date of Enforcement Action:	2013-04-23 00:00:00.0
Enforcement Responsible Agency:	State
Enforcement Docket Number:	Not reported
Enforcement Attorney:	Not reported
Corrective Action Component:	Yes
Appeal Initiated Date:	Not reported
Appeal Resolution Date:	Not reported
Disposition Status Date:	Not reported
Disposition Status:	Not reported
Disposition Status Description:	Not reported
Consent/Final Order Sequence Number:	Not reported
Consent/Final Order Respondent Name:	Not reported
Consent/Final Order Lead Agency:	Not reported
Enforcement Type:	WRITTEN INFORMAL
Enforcement Responsible Person:	WANAS
Enforcement Responsible Sub-Organization:	SW
SEP Sequence Number:	Not reported
SEP Expenditure Amount:	Not reported
SEP Scheduled Completion Date:	Not reported
SEP Actual Date:	Not reported
SEP Defaulted Date:	Not reported
SEP Type:	Not reported
SEP Type Description:	Not reported
Proposed Amount:	Not reported
Final Monetary Amount:	Not reported
Paid Amount:	Not reported
Final Count:	Not reported
Final Amount:	Not reported
Found Violation:	Unknown
Agency Which Determined Violation:	Not reported
Violation Short Description:	Not reported
Date Violation was Determined:	Not reported
Actual Return to Compliance Date:	Not reported
Return to Compliance Qualifier:	Not reported
Violation Responsible Agency:	Not reported
Scheduled Compliance Date:	Not reported
Enforcement Identifier:	Not reported
Date of Enforcement Action:	Not reported
Enforcement Responsible Agency:	Not reported
Enforcement Docket Number:	Not reported
Enforcement Attorney:	Not reported
Corrective Action Component:	Not reported
Appeal Initiated Date:	Not reported
Appeal Resolution Date:	Not reported
Disposition Status Date:	Not reported
Disposition Status:	Not reported
Disposition Status Description:	Not reported
Consent/Final Order Sequence Number:	Not reported
Consent/Final Order Respondent Name:	Not reported
Consent/Final Order Lead Agency:	Not reported
Enforcement Type:	Not reported
Enforcement Responsible Person:	Not reported
Enforcement Responsible Sub-Organization:	Not reported
SEP Sequence Number:	Not reported
SEP Expenditure Amount:	Not reported
SEP Scheduled Completion Date:	Not reported

Map ID
 Direction
 Distance
 Elevation

MAP FINDINGS

Site

Database(s)

EDR ID Number
 EPA ID Number

HERITAGE CRYSTAL CLEAN LLC D ST (Continued)

1005445352

SEP Actual Date: Not reported
 SEP Defaulted Date: Not reported
 SEP Type: Not reported
 SEP Type Description: Not reported
 Proposed Amount: Not reported
 Final Monetary Amount: Not reported
 Paid Amount: Not reported
 Final Count: Not reported
 Final Amount: Not reported

Found Violation: No
 Agency Which Determined Violation: Not reported
 Violation Short Description: Not reported
 Date Violation was Determined: Not reported
 Actual Return to Compliance Date: Not reported
 Return to Compliance Qualifier: Not reported
 Violation Responsible Agency: Not reported
 Scheduled Compliance Date: Not reported
 Enforcement Identifier: Not reported
 Date of Enforcement Action: Not reported
 Enforcement Responsible Agency: Not reported
 Enforcement Docket Number: Not reported
 Enforcement Attorney: Not reported
 Corrective Action Component: Not reported
 Appeal Initiated Date: Not reported
 Appeal Resolution Date: Not reported
 Disposition Status Date: Not reported
 Disposition Status: Not reported
 Disposition Status Description: Not reported

Consent/Final Order Sequence Number: Not reported
 Consent/Final Order Respondent Name: Not reported
 Consent/Final Order Lead Agency: Not reported
 Enforcement Type: Not reported
 Enforcement Responsible Person: Not reported
 Enforcement Responsible Sub-Organization: Not reported
 SEP Sequence Number: Not reported
 SEP Expenditure Amount: Not reported
 SEP Scheduled Completion Date: Not reported
 SEP Actual Date: Not reported
 SEP Defaulted Date: Not reported
 SEP Type: Not reported
 SEP Type Description: Not reported
 Proposed Amount: Not reported
 Final Monetary Amount: Not reported
 Paid Amount: Not reported
 Final Count: Not reported
 Final Amount: Not reported

Found Violation: Yes
 Agency Which Determined Violation: State
 Violation Short Description: Generators - Pre-transport
 Date Violation was Determined: 2013-02-12 00:00:00.0
 Actual Return to Compliance Date: 2013-05-24 00:00:00.0
 Return to Compliance Qualifier: Documented
 Violation Responsible Agency: State
 Scheduled Compliance Date: 2013-05-28 00:00:00.0
 Enforcement Identifier: 001

Map ID
Direction
Distance
Elevation

MAP FINDINGS

Site

Database(s)

EDR ID Number
EPA ID Number

HERITAGE CRYSTAL CLEAN LLC D ST (Continued)

1005445352

Date of Enforcement Action:	2013-04-23 00:00:00.0
Enforcement Responsible Agency:	State
Enforcement Docket Number:	Not reported
Enforcement Attorney:	Not reported
Corrective Action Component:	Yes
Appeal Initiated Date:	Not reported
Appeal Resolution Date:	Not reported
Disposition Status Date:	Not reported
Disposition Status:	Not reported
Disposition Status Description:	Not reported
Consent/Final Order Sequence Number:	Not reported
Consent/Final Order Respondent Name:	Not reported
Consent/Final Order Lead Agency:	Not reported
Enforcement Type:	WRITTEN INFORMAL
Enforcement Responsible Person:	WANAS
Enforcement Responsible Sub-Organization:	SW
SEP Sequence Number:	Not reported
SEP Expenditure Amount:	Not reported
SEP Scheduled Completion Date:	Not reported
SEP Actual Date:	Not reported
SEP Defaulted Date:	Not reported
SEP Type:	Not reported
SEP Type Description:	Not reported
Proposed Amount:	Not reported
Final Monetary Amount:	Not reported
Paid Amount:	Not reported
Final Count:	Not reported
Final Amount:	Not reported
Found Violation:	Yes
Agency Which Determined Violation:	State
Violation Short Description:	Generators - General
Date Violation was Determined:	2004-09-21 00:00:00.0
Actual Return to Compliance Date:	2004-11-04 00:00:00.0
Return to Compliance Qualifier:	Documented
Violation Responsible Agency:	State
Scheduled Compliance Date:	2004-11-03 00:00:00.0
Enforcement Identifier:	001
Date of Enforcement Action:	2004-09-21 00:00:00.0
Enforcement Responsible Agency:	State
Enforcement Docket Number:	Not reported
Enforcement Attorney:	Not reported
Corrective Action Component:	No
Appeal Initiated Date:	Not reported
Appeal Resolution Date:	Not reported
Disposition Status Date:	Not reported
Disposition Status:	Not reported
Disposition Status Description:	Not reported
Consent/Final Order Sequence Number:	Not reported
Consent/Final Order Respondent Name:	Not reported
Consent/Final Order Lead Agency:	Not reported
Enforcement Type:	WRITTEN INFORMAL
Enforcement Responsible Person:	WAJMC
Enforcement Responsible Sub-Organization:	SW
SEP Sequence Number:	Not reported
SEP Expenditure Amount:	Not reported
SEP Scheduled Completion Date:	Not reported

Map ID
Direction
Distance
Elevation

MAP FINDINGS

Site

Database(s)

EDR ID Number
EPA ID Number

HERITAGE CRYSTAL CLEAN LLC D ST (Continued)

1005445352

SEP Actual Date:	Not reported
SEP Defaulted Date:	Not reported
SEP Type:	Not reported
SEP Type Description:	Not reported
Proposed Amount:	Not reported
Final Monetary Amount:	Not reported
Paid Amount:	Not reported
Final Count:	Not reported
Final Amount:	Not reported
Found Violation:	Yes
Agency Which Determined Violation:	State
Violation Short Description:	TSD - General Facility Standards
Date Violation was Determined:	2013-02-12 00:00:00.0
Actual Return to Compliance Date:	2014-01-16 00:00:00.0
Return to Compliance Qualifier:	Documented
Violation Responsible Agency:	State
Scheduled Compliance Date:	2013-06-24 00:00:00.0
Enforcement Identifier:	001
Date of Enforcement Action:	2013-04-23 00:00:00.0
Enforcement Responsible Agency:	State
Enforcement Docket Number:	Not reported
Enforcement Attorney:	Not reported
Corrective Action Component:	Yes
Appeal Initiated Date:	Not reported
Appeal Resolution Date:	Not reported
Disposition Status Date:	Not reported
Disposition Status:	Not reported
Disposition Status Description:	Not reported
Consent/Final Order Sequence Number:	Not reported
Consent/Final Order Respondent Name:	Not reported
Consent/Final Order Lead Agency:	Not reported
Enforcement Type:	WRITTEN INFORMAL
Enforcement Responsible Person:	WANAS
Enforcement Responsible Sub-Organization:	SW
SEP Sequence Number:	Not reported
SEP Expenditure Amount:	Not reported
SEP Scheduled Completion Date:	Not reported
SEP Actual Date:	Not reported
SEP Defaulted Date:	Not reported
SEP Type:	Not reported
SEP Type Description:	Not reported
Proposed Amount:	Not reported
Final Monetary Amount:	Not reported
Paid Amount:	Not reported
Final Count:	Not reported
Final Amount:	Not reported
Found Violation:	Yes
Agency Which Determined Violation:	State
Violation Short Description:	Generators - General
Date Violation was Determined:	2002-06-18 00:00:00.0
Actual Return to Compliance Date:	2002-06-18 00:00:00.0
Return to Compliance Qualifier:	Observed
Violation Responsible Agency:	State
Scheduled Compliance Date:	2002-06-18 00:00:00.0
Enforcement Identifier:	001

Map ID
Direction
Distance
Elevation

MAP FINDINGS

Site

Database(s)

EDR ID Number
EPA ID Number

HERITAGE CRYSTAL CLEAN LLC D ST (Continued)

1005445352

Date of Enforcement Action:	2002-06-18 00:00:00.0
Enforcement Responsible Agency:	State
Enforcement Docket Number:	Not reported
Enforcement Attorney:	Not reported
Corrective Action Component:	No
Appeal Initiated Date:	Not reported
Appeal Resolution Date:	Not reported
Disposition Status Date:	Not reported
Disposition Status:	Not reported
Disposition Status Description:	Not reported
Consent/Final Order Sequence Number:	Not reported
Consent/Final Order Respondent Name:	Not reported
Consent/Final Order Lead Agency:	Not reported
Enforcement Type:	WRITTEN INFORMAL
Enforcement Responsible Person:	WAJMC
Enforcement Responsible Sub-Organization:	SW
SEP Sequence Number:	Not reported
SEP Expenditure Amount:	Not reported
SEP Scheduled Completion Date:	Not reported
SEP Actual Date:	Not reported
SEP Defaulted Date:	Not reported
SEP Type:	Not reported
SEP Type Description:	Not reported
Proposed Amount:	Not reported
Final Monetary Amount:	Not reported
Paid Amount:	Not reported
Final Count:	Not reported
Final Amount:	Not reported
Found Violation:	Yes
Agency Which Determined Violation:	State
Violation Short Description:	TSD - General Facility Standards
Date Violation was Determined:	2013-02-12 00:00:00.0
Actual Return to Compliance Date:	2013-06-24 00:00:00.0
Return to Compliance Qualifier:	Documented
Violation Responsible Agency:	State
Scheduled Compliance Date:	2013-06-24 00:00:00.0
Enforcement Identifier:	001
Date of Enforcement Action:	2013-04-23 00:00:00.0
Enforcement Responsible Agency:	State
Enforcement Docket Number:	Not reported
Enforcement Attorney:	Not reported
Corrective Action Component:	Yes
Appeal Initiated Date:	Not reported
Appeal Resolution Date:	Not reported
Disposition Status Date:	Not reported
Disposition Status:	Not reported
Disposition Status Description:	Not reported
Consent/Final Order Sequence Number:	Not reported
Consent/Final Order Respondent Name:	Not reported
Consent/Final Order Lead Agency:	Not reported
Enforcement Type:	WRITTEN INFORMAL
Enforcement Responsible Person:	WANAS
Enforcement Responsible Sub-Organization:	SW
SEP Sequence Number:	Not reported
SEP Expenditure Amount:	Not reported
SEP Scheduled Completion Date:	Not reported

Map ID
Direction
Distance
Elevation

MAP FINDINGS

Site

Database(s)

EDR ID Number
EPA ID Number

HERITAGE CRYSTAL CLEAN LLC D ST (Continued)

1005445352

SEP Actual Date:	Not reported
SEP Defaulted Date:	Not reported
SEP Type:	Not reported
SEP Type Description:	Not reported
Proposed Amount:	Not reported
Final Monetary Amount:	Not reported
Paid Amount:	Not reported
Final Count:	Not reported
Final Amount:	Not reported
Found Violation:	Yes
Agency Which Determined Violation:	State
Violation Short Description:	Generators - Pre-transport
Date Violation was Determined:	2013-02-12 00:00:00.0
Actual Return to Compliance Date:	2013-05-24 00:00:00.0
Return to Compliance Qualifier:	Documented
Violation Responsible Agency:	State
Scheduled Compliance Date:	2013-05-28 00:00:00.0
Enforcement Identifier:	001
Date of Enforcement Action:	2013-04-23 00:00:00.0
Enforcement Responsible Agency:	State
Enforcement Docket Number:	Not reported
Enforcement Attorney:	Not reported
Corrective Action Component:	Yes
Appeal Initiated Date:	Not reported
Appeal Resolution Date:	Not reported
Disposition Status Date:	Not reported
Disposition Status:	Not reported
Disposition Status Description:	Not reported
Consent/Final Order Sequence Number:	Not reported
Consent/Final Order Respondent Name:	Not reported
Consent/Final Order Lead Agency:	Not reported
Enforcement Type:	WRITTEN INFORMAL
Enforcement Responsible Person:	WANAS
Enforcement Responsible Sub-Organization:	SW
SEP Sequence Number:	Not reported
SEP Expenditure Amount:	Not reported
SEP Scheduled Completion Date:	Not reported
SEP Actual Date:	Not reported
SEP Defaulted Date:	Not reported
SEP Type:	Not reported
SEP Type Description:	Not reported
Proposed Amount:	Not reported
Final Monetary Amount:	Not reported
Paid Amount:	Not reported
Final Count:	Not reported
Final Amount:	Not reported
Found Violation:	Yes
Agency Which Determined Violation:	State
Violation Short Description:	Used Oil - Processors and Re-refiners
Date Violation was Determined:	2013-02-12 00:00:00.0
Actual Return to Compliance Date:	2013-05-24 00:00:00.0
Return to Compliance Qualifier:	Documented
Violation Responsible Agency:	State
Scheduled Compliance Date:	2013-05-28 00:00:00.0
Enforcement Identifier:	001

Map ID
Direction
Distance
Elevation

MAP FINDINGS

Site

Database(s)

EDR ID Number
EPA ID Number

HERITAGE CRYSTAL CLEAN LLC D ST (Continued)

1005445352

Date of Enforcement Action:	2013-04-23 00:00:00.0
Enforcement Responsible Agency:	State
Enforcement Docket Number:	Not reported
Enforcement Attorney:	Not reported
Corrective Action Component:	Yes
Appeal Initiated Date:	Not reported
Appeal Resolution Date:	Not reported
Disposition Status Date:	Not reported
Disposition Status:	Not reported
Disposition Status Description:	Not reported
Consent/Final Order Sequence Number:	Not reported
Consent/Final Order Respondent Name:	Not reported
Consent/Final Order Lead Agency:	Not reported
Enforcement Type:	WRITTEN INFORMAL
Enforcement Responsible Person:	WANAS
Enforcement Responsible Sub-Organization:	SW
SEP Sequence Number:	Not reported
SEP Expenditure Amount:	Not reported
SEP Scheduled Completion Date:	Not reported
SEP Actual Date:	Not reported
SEP Defaulted Date:	Not reported
SEP Type:	Not reported
SEP Type Description:	Not reported
Proposed Amount:	Not reported
Final Monetary Amount:	Not reported
Paid Amount:	Not reported
Final Count:	Not reported
Final Amount:	Not reported
Found Violation:	Yes
Agency Which Determined Violation:	State
Violation Short Description:	Generators - General
Date Violation was Determined:	2004-09-21 00:00:00.0
Actual Return to Compliance Date:	2004-09-23 00:00:00.0
Return to Compliance Qualifier:	Documented
Violation Responsible Agency:	State
Scheduled Compliance Date:	2004-11-03 00:00:00.0
Enforcement Identifier:	001
Date of Enforcement Action:	2004-09-21 00:00:00.0
Enforcement Responsible Agency:	State
Enforcement Docket Number:	Not reported
Enforcement Attorney:	Not reported
Corrective Action Component:	No
Appeal Initiated Date:	Not reported
Appeal Resolution Date:	Not reported
Disposition Status Date:	Not reported
Disposition Status:	Not reported
Disposition Status Description:	Not reported
Consent/Final Order Sequence Number:	Not reported
Consent/Final Order Respondent Name:	Not reported
Consent/Final Order Lead Agency:	Not reported
Enforcement Type:	WRITTEN INFORMAL
Enforcement Responsible Person:	WAJMC
Enforcement Responsible Sub-Organization:	SW
SEP Sequence Number:	Not reported
SEP Expenditure Amount:	Not reported
SEP Scheduled Completion Date:	Not reported

Map ID
 Direction
 Distance
 Elevation

MAP FINDINGS

Site

Database(s)

EDR ID Number
 EPA ID Number

HERITAGE CRYSTAL CLEAN LLC D ST (Continued)

1005445352

SEP Actual Date: Not reported
 SEP Defaulted Date: Not reported
 SEP Type: Not reported
 SEP Type Description: Not reported
 Proposed Amount: Not reported
 Final Monetary Amount: Not reported
 Paid Amount: Not reported
 Final Count: Not reported
 Final Amount: Not reported

Found Violation: No
 Agency Which Determined Violation: Not reported
 Violation Short Description: Not reported
 Date Violation was Determined: Not reported
 Actual Return to Compliance Date: Not reported
 Return to Compliance Qualifier: Not reported
 Violation Responsible Agency: Not reported
 Scheduled Compliance Date: Not reported
 Enforcement Identifier: Not reported
 Date of Enforcement Action: Not reported
 Enforcement Responsible Agency: Not reported
 Enforcement Docket Number: Not reported
 Enforcement Attorney: Not reported
 Corrective Action Component: Not reported
 Appeal Initiated Date: Not reported
 Appeal Resolution Date: Not reported
 Disposition Status Date: Not reported
 Disposition Status: Not reported
 Disposition Status Description: Not reported
 Consent/Final Order Sequence Number: Not reported
 Consent/Final Order Respondent Name: Not reported
 Consent/Final Order Lead Agency: Not reported
 Enforcement Type: Not reported
 Enforcement Responsible Person: Not reported
 Enforcement Responsible Sub-Organization: Not reported
 SEP Sequence Number: Not reported
 SEP Expenditure Amount: Not reported
 SEP Scheduled Completion Date: Not reported
 SEP Actual Date: Not reported
 SEP Defaulted Date: Not reported
 SEP Type: Not reported
 SEP Type Description: Not reported
 Proposed Amount: Not reported
 Final Monetary Amount: Not reported
 Paid Amount: Not reported
 Final Count: Not reported
 Final Amount: Not reported

Found Violation: Yes
 Agency Which Determined Violation: State
 Violation Short Description: TSD IS-Container Use and Management
 Date Violation was Determined: 2013-02-12 00:00:00.0
 Actual Return to Compliance Date: 2013-05-24 00:00:00.0
 Return to Compliance Qualifier: Documented
 Violation Responsible Agency: State
 Scheduled Compliance Date: 2013-05-28 00:00:00.0
 Enforcement Identifier: 001

Map ID
Direction
Distance
Elevation

MAP FINDINGS

Site

Database(s)

EDR ID Number
EPA ID Number

HERITAGE CRYSTAL CLEAN LLC D ST (Continued)

1005445352

Date of Enforcement Action:	2013-04-23 00:00:00.0
Enforcement Responsible Agency:	State
Enforcement Docket Number:	Not reported
Enforcement Attorney:	Not reported
Corrective Action Component:	Yes
Appeal Initiated Date:	Not reported
Appeal Resolution Date:	Not reported
Disposition Status Date:	Not reported
Disposition Status:	Not reported
Disposition Status Description:	Not reported
Consent/Final Order Sequence Number:	Not reported
Consent/Final Order Respondent Name:	Not reported
Consent/Final Order Lead Agency:	Not reported
Enforcement Type:	WRITTEN INFORMAL
Enforcement Responsible Person:	WANAS
Enforcement Responsible Sub-Organization:	SW
SEP Sequence Number:	Not reported
SEP Expenditure Amount:	Not reported
SEP Scheduled Completion Date:	Not reported
SEP Actual Date:	Not reported
SEP Defaulted Date:	Not reported
SEP Type:	Not reported
SEP Type Description:	Not reported
Proposed Amount:	Not reported
Final Monetary Amount:	Not reported
Paid Amount:	Not reported
Final Count:	Not reported
Final Amount:	Not reported
Found Violation:	Yes
Agency Which Determined Violation:	State
Violation Short Description:	Permits - General Information
Date Violation was Determined:	2013-02-12 00:00:00.0
Actual Return to Compliance Date:	2013-03-31 00:00:00.0
Return to Compliance Qualifier:	Not Resolved
Violation Responsible Agency:	State
Scheduled Compliance Date:	Not reported
Enforcement Identifier:	001
Date of Enforcement Action:	2013-03-20 00:00:00.0
Enforcement Responsible Agency:	State
Enforcement Docket Number:	Not reported
Enforcement Attorney:	Not reported
Corrective Action Component:	No
Appeal Initiated Date:	Not reported
Appeal Resolution Date:	Not reported
Disposition Status Date:	Not reported
Disposition Status:	Not reported
Disposition Status Description:	Not reported
Consent/Final Order Sequence Number:	Not reported
Consent/Final Order Respondent Name:	Not reported
Consent/Final Order Lead Agency:	Not reported
Enforcement Type:	Not reported
Enforcement Responsible Person:	WANAS
Enforcement Responsible Sub-Organization:	SW
SEP Sequence Number:	Not reported
SEP Expenditure Amount:	Not reported
SEP Scheduled Completion Date:	Not reported

Map ID
Direction
Distance
Elevation

MAP FINDINGS

Site

Database(s)

EDR ID Number
EPA ID Number

HERITAGE CRYSTAL CLEAN LLC D ST (Continued)

1005445352

SEP Actual Date:	Not reported
SEP Defaulted Date:	Not reported
SEP Type:	Not reported
SEP Type Description:	Not reported
Proposed Amount:	Not reported
Final Monetary Amount:	Not reported
Paid Amount:	Not reported
Final Count:	Not reported
Final Amount:	Not reported
Found Violation:	Yes
Agency Which Determined Violation:	State
Violation Short Description:	Permits - General Information
Date Violation was Determined:	2013-02-12 00:00:00.0
Actual Return to Compliance Date:	2013-05-24 00:00:00.0
Return to Compliance Qualifier:	Documented
Violation Responsible Agency:	State
Scheduled Compliance Date:	2013-05-28 00:00:00.0
Enforcement Identifier:	001
Date of Enforcement Action:	2013-04-23 00:00:00.0
Enforcement Responsible Agency:	State
Enforcement Docket Number:	Not reported
Enforcement Attorney:	Not reported
Corrective Action Component:	Yes
Appeal Initiated Date:	Not reported
Appeal Resolution Date:	Not reported
Disposition Status Date:	Not reported
Disposition Status:	Not reported
Disposition Status Description:	Not reported
Consent/Final Order Sequence Number:	Not reported
Consent/Final Order Respondent Name:	Not reported
Consent/Final Order Lead Agency:	Not reported
Enforcement Type:	WRITTEN INFORMAL
Enforcement Responsible Person:	WANAS
Enforcement Responsible Sub-Organization:	SW
SEP Sequence Number:	Not reported
SEP Expenditure Amount:	Not reported
SEP Scheduled Completion Date:	Not reported
SEP Actual Date:	Not reported
SEP Defaulted Date:	Not reported
SEP Type:	Not reported
SEP Type Description:	Not reported
Proposed Amount:	Not reported
Final Monetary Amount:	Not reported
Paid Amount:	Not reported
Final Count:	Not reported
Final Amount:	Not reported
Found Violation:	Yes
Agency Which Determined Violation:	State
Violation Short Description:	TSD - General Facility Standards
Date Violation was Determined:	2013-02-12 00:00:00.0
Actual Return to Compliance Date:	2013-05-24 00:00:00.0
Return to Compliance Qualifier:	Documented
Violation Responsible Agency:	State
Scheduled Compliance Date:	2013-05-28 00:00:00.0
Enforcement Identifier:	001

Map ID
Direction
Distance
Elevation

MAP FINDINGS

Site

Database(s)

EDR ID Number
EPA ID Number

HERITAGE CRYSTAL CLEAN LLC D ST (Continued)

1005445352

Date of Enforcement Action:	2013-04-23 00:00:00.0
Enforcement Responsible Agency:	State
Enforcement Docket Number:	Not reported
Enforcement Attorney:	Not reported
Corrective Action Component:	Yes
Appeal Initiated Date:	Not reported
Appeal Resolution Date:	Not reported
Disposition Status Date:	Not reported
Disposition Status:	Not reported
Disposition Status Description:	Not reported
Consent/Final Order Sequence Number:	Not reported
Consent/Final Order Respondent Name:	Not reported
Consent/Final Order Lead Agency:	Not reported
Enforcement Type:	WRITTEN INFORMAL
Enforcement Responsible Person:	WANAS
Enforcement Responsible Sub-Organization:	SW
SEP Sequence Number:	Not reported
SEP Expenditure Amount:	Not reported
SEP Scheduled Completion Date:	Not reported
SEP Actual Date:	Not reported
SEP Defaulted Date:	Not reported
SEP Type:	Not reported
SEP Type Description:	Not reported
Proposed Amount:	Not reported
Final Monetary Amount:	Not reported
Paid Amount:	Not reported
Final Count:	Not reported
Final Amount:	Not reported
Found Violation:	Yes
Agency Which Determined Violation:	State
Violation Short Description:	State Statute or Regulation
Date Violation was Determined:	2013-02-12 00:00:00.0
Actual Return to Compliance Date:	2014-04-09 00:00:00.0
Return to Compliance Qualifier:	Documented
Violation Responsible Agency:	State
Scheduled Compliance Date:	2014-04-10 00:00:00.0
Enforcement Identifier:	001
Date of Enforcement Action:	2013-04-23 00:00:00.0
Enforcement Responsible Agency:	State
Enforcement Docket Number:	Not reported
Enforcement Attorney:	Not reported
Corrective Action Component:	Yes
Appeal Initiated Date:	Not reported
Appeal Resolution Date:	Not reported
Disposition Status Date:	Not reported
Disposition Status:	Not reported
Disposition Status Description:	Not reported
Consent/Final Order Sequence Number:	Not reported
Consent/Final Order Respondent Name:	Not reported
Consent/Final Order Lead Agency:	Not reported
Enforcement Type:	WRITTEN INFORMAL
Enforcement Responsible Person:	WANAS
Enforcement Responsible Sub-Organization:	SW
SEP Sequence Number:	Not reported
SEP Expenditure Amount:	Not reported
SEP Scheduled Completion Date:	Not reported

Map ID
Direction
Distance
Elevation

MAP FINDINGS

Site

Database(s)

EDR ID Number
EPA ID Number

HERITAGE CRYSTAL CLEAN LLC D ST (Continued)

1005445352

SEP Actual Date: Not reported
SEP Defaulted Date: Not reported
SEP Type: Not reported
SEP Type Description: Not reported
Proposed Amount: Not reported
Final Monetary Amount: Not reported
Paid Amount: Not reported
Final Count: Not reported
Final Amount: Not reported

Found Violation: No
Agency Which Determined Violation: Not reported
Violation Short Description: Not reported
Date Violation was Determined: Not reported
Actual Return to Compliance Date: Not reported
Return to Compliance Qualifier: Not reported
Violation Responsible Agency: Not reported
Scheduled Compliance Date: Not reported
Enforcement Identifier: Not reported
Date of Enforcement Action: Not reported
Enforcement Responsible Agency: Not reported
Enforcement Docket Number: Not reported
Enforcement Attorney: Not reported
Corrective Action Component: Not reported
Appeal Initiated Date: Not reported
Appeal Resolution Date: Not reported
Disposition Status Date: Not reported
Disposition Status: Not reported
Disposition Status Description: Not reported
Consent/Final Order Sequence Number: Not reported
Consent/Final Order Respondent Name: Not reported
Consent/Final Order Lead Agency: Not reported
Enforcement Type: Not reported
Enforcement Responsible Person: Not reported
Enforcement Responsible Sub-Organization: Not reported
SEP Sequence Number: Not reported
SEP Expenditure Amount: Not reported
SEP Scheduled Completion Date: Not reported
SEP Actual Date: Not reported
SEP Defaulted Date: Not reported
SEP Type: Not reported
SEP Type Description: Not reported
Proposed Amount: Not reported
Final Monetary Amount: Not reported
Paid Amount: Not reported
Final Count: Not reported
Final Amount: Not reported

Found Violation: No
Agency Which Determined Violation: Not reported
Violation Short Description: Not reported
Date Violation was Determined: Not reported
Actual Return to Compliance Date: Not reported
Return to Compliance Qualifier: Not reported
Violation Responsible Agency: Not reported
Scheduled Compliance Date: Not reported
Enforcement Identifier: Not reported

Map ID
Direction
Distance
Elevation

MAP FINDINGS

Site

Database(s)

EDR ID Number
EPA ID Number

HERITAGE CRYSTAL CLEAN LLC D ST (Continued)

1005445352

Date of Enforcement Action:	Not reported
Enforcement Responsible Agency:	Not reported
Enforcement Docket Number:	Not reported
Enforcement Attorney:	Not reported
Corrective Action Component:	Not reported
Appeal Initiated Date:	Not reported
Appeal Resolution Date:	Not reported
Disposition Status Date:	Not reported
Disposition Status:	Not reported
Disposition Status Description:	Not reported
Consent/Final Order Sequence Number:	Not reported
Consent/Final Order Respondent Name:	Not reported
Consent/Final Order Lead Agency:	Not reported
Enforcement Type:	Not reported
Enforcement Responsible Person:	Not reported
Enforcement Responsible Sub-Organization:	Not reported
SEP Sequence Number:	Not reported
SEP Expenditure Amount:	Not reported
SEP Scheduled Completion Date:	Not reported
SEP Actual Date:	Not reported
SEP Defaulted Date:	Not reported
SEP Type:	Not reported
SEP Type Description:	Not reported
Proposed Amount:	Not reported
Final Monetary Amount:	Not reported
Paid Amount:	Not reported
Final Count:	Not reported
Final Amount:	Not reported
Found Violation:	Yes
Agency Which Determined Violation:	State
Violation Short Description:	Generators - Manifest
Date Violation was Determined:	2013-02-12 00:00:00.0
Actual Return to Compliance Date:	2014-01-16 00:00:00.0
Return to Compliance Qualifier:	Documented
Violation Responsible Agency:	State
Scheduled Compliance Date:	2013-05-28 00:00:00.0
Enforcement Identifier:	001
Date of Enforcement Action:	2013-04-23 00:00:00.0
Enforcement Responsible Agency:	State
Enforcement Docket Number:	Not reported
Enforcement Attorney:	Not reported
Corrective Action Component:	Yes
Appeal Initiated Date:	Not reported
Appeal Resolution Date:	Not reported
Disposition Status Date:	Not reported
Disposition Status:	Not reported
Disposition Status Description:	Not reported
Consent/Final Order Sequence Number:	Not reported
Consent/Final Order Respondent Name:	Not reported
Consent/Final Order Lead Agency:	Not reported
Enforcement Type:	WRITTEN INFORMAL
Enforcement Responsible Person:	WANAS
Enforcement Responsible Sub-Organization:	SW
SEP Sequence Number:	Not reported
SEP Expenditure Amount:	Not reported
SEP Scheduled Completion Date:	Not reported

Map ID
Direction
Distance
Elevation

MAP FINDINGS

Site

Database(s)

EDR ID Number
EPA ID Number

HERITAGE CRYSTAL CLEAN LLC D ST (Continued)

1005445352

SEP Actual Date: Not reported
SEP Defaulted Date: Not reported
SEP Type: Not reported
SEP Type Description: Not reported
Proposed Amount: Not reported
Final Monetary Amount: Not reported
Paid Amount: Not reported
Final Count: Not reported
Final Amount: Not reported

Found Violation: No
Agency Which Determined Violation: Not reported
Violation Short Description: Not reported
Date Violation was Determined: Not reported
Actual Return to Compliance Date: Not reported
Return to Compliance Qualifier: Not reported
Violation Responsible Agency: Not reported
Scheduled Compliance Date: Not reported
Enforcement Identifier: Not reported
Date of Enforcement Action: Not reported
Enforcement Responsible Agency: Not reported
Enforcement Docket Number: Not reported
Enforcement Attorney: Not reported
Corrective Action Component: Not reported
Appeal Initiated Date: Not reported
Appeal Resolution Date: Not reported
Disposition Status Date: Not reported
Disposition Status: Not reported
Disposition Status Description: Not reported
Consent/Final Order Sequence Number: Not reported
Consent/Final Order Respondent Name: Not reported
Consent/Final Order Lead Agency: Not reported
Enforcement Type: Not reported
Enforcement Responsible Person: Not reported
Enforcement Responsible Sub-Organization: Not reported
SEP Sequence Number: Not reported
SEP Expenditure Amount: Not reported
SEP Scheduled Completion Date: Not reported
SEP Actual Date: Not reported
SEP Defaulted Date: Not reported
SEP Type: Not reported
SEP Type Description: Not reported
Proposed Amount: Not reported
Final Monetary Amount: Not reported
Paid Amount: Not reported
Final Count: Not reported
Final Amount: Not reported

Found Violation: Yes
Agency Which Determined Violation: State
Violation Short Description: TSD - Contingency Plan and Emergency Procedures
Date Violation was Determined: 2013-02-12 00:00:00.0
Actual Return to Compliance Date: 2014-01-16 00:00:00.0
Return to Compliance Qualifier: Documented
Violation Responsible Agency: State
Scheduled Compliance Date: 2013-05-28 00:00:00.0
Enforcement Identifier: 001

Map ID
Direction
Distance
Elevation

MAP FINDINGS

Site

Database(s)

EDR ID Number
EPA ID Number

HERITAGE CRYSTAL CLEAN LLC D ST (Continued)

1005445352

Date of Enforcement Action:	2013-04-23 00:00:00.0
Enforcement Responsible Agency:	State
Enforcement Docket Number:	Not reported
Enforcement Attorney:	Not reported
Corrective Action Component:	Yes
Appeal Initiated Date:	Not reported
Appeal Resolution Date:	Not reported
Disposition Status Date:	Not reported
Disposition Status:	Not reported
Disposition Status Description:	Not reported
Consent/Final Order Sequence Number:	Not reported
Consent/Final Order Respondent Name:	Not reported
Consent/Final Order Lead Agency:	Not reported
Enforcement Type:	WRITTEN INFORMAL
Enforcement Responsible Person:	WANAS
Enforcement Responsible Sub-Organization:	SW
SEP Sequence Number:	Not reported
SEP Expenditure Amount:	Not reported
SEP Scheduled Completion Date:	Not reported
SEP Actual Date:	Not reported
SEP Defaulted Date:	Not reported
SEP Type:	Not reported
SEP Type Description:	Not reported
Proposed Amount:	Not reported
Final Monetary Amount:	Not reported
Paid Amount:	Not reported
Final Count:	Not reported
Final Amount:	Not reported
Found Violation:	Yes
Agency Which Determined Violation:	State
Violation Short Description:	Generators - General
Date Violation was Determined:	2013-02-12 00:00:00.0
Actual Return to Compliance Date:	2013-05-24 00:00:00.0
Return to Compliance Qualifier:	Documented
Violation Responsible Agency:	State
Scheduled Compliance Date:	2013-05-28 00:00:00.0
Enforcement Identifier:	001
Date of Enforcement Action:	2013-04-23 00:00:00.0
Enforcement Responsible Agency:	State
Enforcement Docket Number:	Not reported
Enforcement Attorney:	Not reported
Corrective Action Component:	Yes
Appeal Initiated Date:	Not reported
Appeal Resolution Date:	Not reported
Disposition Status Date:	Not reported
Disposition Status:	Not reported
Disposition Status Description:	Not reported
Consent/Final Order Sequence Number:	Not reported
Consent/Final Order Respondent Name:	Not reported
Consent/Final Order Lead Agency:	Not reported
Enforcement Type:	WRITTEN INFORMAL
Enforcement Responsible Person:	WANAS
Enforcement Responsible Sub-Organization:	SW
SEP Sequence Number:	Not reported
SEP Expenditure Amount:	Not reported
SEP Scheduled Completion Date:	Not reported

Map ID
Direction
Distance
Elevation

MAP FINDINGS

Site

Database(s)

EDR ID Number
EPA ID Number

HERITAGE CRYSTAL CLEAN LLC D ST (Continued)

1005445352

SEP Actual Date:	Not reported
SEP Defaulted Date:	Not reported
SEP Type:	Not reported
SEP Type Description:	Not reported
Proposed Amount:	Not reported
Final Monetary Amount:	Not reported
Paid Amount:	Not reported
Final Count:	Not reported
Final Amount:	Not reported
Found Violation:	Yes
Agency Which Determined Violation:	State
Violation Short Description:	TSD - General Facility Standards
Date Violation was Determined:	2013-02-12 00:00:00.0
Actual Return to Compliance Date:	2013-05-24 00:00:00.0
Return to Compliance Qualifier:	Documented
Violation Responsible Agency:	State
Scheduled Compliance Date:	2013-05-28 00:00:00.0
Enforcement Identifier:	001
Date of Enforcement Action:	2013-04-23 00:00:00.0
Enforcement Responsible Agency:	State
Enforcement Docket Number:	Not reported
Enforcement Attorney:	Not reported
Corrective Action Component:	Yes
Appeal Initiated Date:	Not reported
Appeal Resolution Date:	Not reported
Disposition Status Date:	Not reported
Disposition Status:	Not reported
Disposition Status Description:	Not reported
Consent/Final Order Sequence Number:	Not reported
Consent/Final Order Respondent Name:	Not reported
Consent/Final Order Lead Agency:	Not reported
Enforcement Type:	WRITTEN INFORMAL
Enforcement Responsible Person:	WANAS
Enforcement Responsible Sub-Organization:	SW
SEP Sequence Number:	Not reported
SEP Expenditure Amount:	Not reported
SEP Scheduled Completion Date:	Not reported
SEP Actual Date:	Not reported
SEP Defaulted Date:	Not reported
SEP Type:	Not reported
SEP Type Description:	Not reported
Proposed Amount:	Not reported
Final Monetary Amount:	Not reported
Paid Amount:	Not reported
Final Count:	Not reported
Final Amount:	Not reported
Found Violation:	Yes
Agency Which Determined Violation:	State
Violation Short Description:	Generators - General
Date Violation was Determined:	2003-04-10 00:00:00.0
Actual Return to Compliance Date:	2003-05-08 00:00:00.0
Return to Compliance Qualifier:	Documented
Violation Responsible Agency:	State
Scheduled Compliance Date:	2003-05-04 00:00:00.0
Enforcement Identifier:	001

Map ID
Direction
Distance
Elevation

MAP FINDINGS

Site

Database(s)

EDR ID Number
EPA ID Number

HERITAGE CRYSTAL CLEAN LLC D ST (Continued)

1005445352

Date of Enforcement Action:	2003-04-10 00:00:00.0
Enforcement Responsible Agency:	State
Enforcement Docket Number:	Not reported
Enforcement Attorney:	Not reported
Corrective Action Component:	No
Appeal Initiated Date:	Not reported
Appeal Resolution Date:	Not reported
Disposition Status Date:	Not reported
Disposition Status:	Not reported
Disposition Status Description:	Not reported
Consent/Final Order Sequence Number:	Not reported
Consent/Final Order Respondent Name:	Not reported
Consent/Final Order Lead Agency:	Not reported
Enforcement Type:	WRITTEN INFORMAL
Enforcement Responsible Person:	WAJMC
Enforcement Responsible Sub-Organization:	SW
SEP Sequence Number:	Not reported
SEP Expenditure Amount:	Not reported
SEP Scheduled Completion Date:	Not reported
SEP Actual Date:	Not reported
SEP Defaulted Date:	Not reported
SEP Type:	Not reported
SEP Type Description:	Not reported
Proposed Amount:	Not reported
Final Monetary Amount:	Not reported
Paid Amount:	Not reported
Final Count:	Not reported
Final Amount:	Not reported
Found Violation:	No
Agency Which Determined Violation:	Not reported
Violation Short Description:	Not reported
Date Violation was Determined:	Not reported
Actual Return to Compliance Date:	Not reported
Return to Compliance Qualifier:	Not reported
Violation Responsible Agency:	Not reported
Scheduled Compliance Date:	Not reported
Enforcement Identifier:	Not reported
Date of Enforcement Action:	Not reported
Enforcement Responsible Agency:	Not reported
Enforcement Docket Number:	Not reported
Enforcement Attorney:	Not reported
Corrective Action Component:	Not reported
Appeal Initiated Date:	Not reported
Appeal Resolution Date:	Not reported
Disposition Status Date:	Not reported
Disposition Status:	Not reported
Disposition Status Description:	Not reported
Consent/Final Order Sequence Number:	Not reported
Consent/Final Order Respondent Name:	Not reported
Consent/Final Order Lead Agency:	Not reported
Enforcement Type:	Not reported
Enforcement Responsible Person:	Not reported
Enforcement Responsible Sub-Organization:	Not reported
SEP Sequence Number:	Not reported
SEP Expenditure Amount:	Not reported
SEP Scheduled Completion Date:	Not reported

Map ID
Direction
Distance
Elevation

MAP FINDINGS

Site

Database(s)

EDR ID Number
EPA ID Number

HERITAGE CRYSTAL CLEAN LLC D ST (Continued)

1005445352

SEP Actual Date:	Not reported
SEP Defaulted Date:	Not reported
SEP Type:	Not reported
SEP Type Description:	Not reported
Proposed Amount:	Not reported
Final Monetary Amount:	Not reported
Paid Amount:	Not reported
Final Count:	Not reported
Final Amount:	Not reported
Found Violation:	Yes
Agency Which Determined Violation:	State
Violation Short Description:	Generators - General
Date Violation was Determined:	2003-04-10 00:00:00.0
Actual Return to Compliance Date:	2003-05-04 00:00:00.0
Return to Compliance Qualifier:	Documented
Violation Responsible Agency:	State
Scheduled Compliance Date:	2003-05-04 00:00:00.0
Enforcement Identifier:	001
Date of Enforcement Action:	2003-04-10 00:00:00.0
Enforcement Responsible Agency:	State
Enforcement Docket Number:	Not reported
Enforcement Attorney:	Not reported
Corrective Action Component:	No
Appeal Initiated Date:	Not reported
Appeal Resolution Date:	Not reported
Disposition Status Date:	Not reported
Disposition Status:	Not reported
Disposition Status Description:	Not reported
Consent/Final Order Sequence Number:	Not reported
Consent/Final Order Respondent Name:	Not reported
Consent/Final Order Lead Agency:	Not reported
Enforcement Type:	WRITTEN INFORMAL
Enforcement Responsible Person:	WAJMC
Enforcement Responsible Sub-Organization:	SW
SEP Sequence Number:	Not reported
SEP Expenditure Amount:	Not reported
SEP Scheduled Completion Date:	Not reported
SEP Actual Date:	Not reported
SEP Defaulted Date:	Not reported
SEP Type:	Not reported
SEP Type Description:	Not reported
Proposed Amount:	Not reported
Final Monetary Amount:	Not reported
Paid Amount:	Not reported
Final Count:	Not reported
Final Amount:	Not reported
Found Violation:	Yes
Agency Which Determined Violation:	State
Violation Short Description:	State Statute or Regulation
Date Violation was Determined:	2013-02-12 00:00:00.0
Actual Return to Compliance Date:	2014-04-09 00:00:00.0
Return to Compliance Qualifier:	Documented
Violation Responsible Agency:	State
Scheduled Compliance Date:	2014-04-10 00:00:00.0
Enforcement Identifier:	001

Map ID
Direction
Distance
Elevation

MAP FINDINGS

Site

Database(s)

EDR ID Number
EPA ID Number

HERITAGE CRYSTAL CLEAN LLC D ST (Continued)

1005445352

Date of Enforcement Action:	2013-04-23 00:00:00.0
Enforcement Responsible Agency:	State
Enforcement Docket Number:	Not reported
Enforcement Attorney:	Not reported
Corrective Action Component:	Yes
Appeal Initiated Date:	Not reported
Appeal Resolution Date:	Not reported
Disposition Status Date:	Not reported
Disposition Status:	Not reported
Disposition Status Description:	Not reported
Consent/Final Order Sequence Number:	Not reported
Consent/Final Order Respondent Name:	Not reported
Consent/Final Order Lead Agency:	Not reported
Enforcement Type:	WRITTEN INFORMAL
Enforcement Responsible Person:	WANAS
Enforcement Responsible Sub-Organization:	SW
SEP Sequence Number:	Not reported
SEP Expenditure Amount:	Not reported
SEP Scheduled Completion Date:	Not reported
SEP Actual Date:	Not reported
SEP Defaulted Date:	Not reported
SEP Type:	Not reported
SEP Type Description:	Not reported
Proposed Amount:	Not reported
Final Monetary Amount:	Not reported
Paid Amount:	Not reported
Final Count:	Not reported
Final Amount:	Not reported
Found Violation:	Yes
Agency Which Determined Violation:	State
Violation Short Description:	Generators - General
Date Violation was Determined:	2004-09-21 00:00:00.0
Actual Return to Compliance Date:	2004-09-24 00:00:00.0
Return to Compliance Qualifier:	Documented
Violation Responsible Agency:	State
Scheduled Compliance Date:	2004-11-03 00:00:00.0
Enforcement Identifier:	001
Date of Enforcement Action:	2004-09-21 00:00:00.0
Enforcement Responsible Agency:	State
Enforcement Docket Number:	Not reported
Enforcement Attorney:	Not reported
Corrective Action Component:	No
Appeal Initiated Date:	Not reported
Appeal Resolution Date:	Not reported
Disposition Status Date:	Not reported
Disposition Status:	Not reported
Disposition Status Description:	Not reported
Consent/Final Order Sequence Number:	Not reported
Consent/Final Order Respondent Name:	Not reported
Consent/Final Order Lead Agency:	Not reported
Enforcement Type:	WRITTEN INFORMAL
Enforcement Responsible Person:	WAJMC
Enforcement Responsible Sub-Organization:	SW
SEP Sequence Number:	Not reported
SEP Expenditure Amount:	Not reported
SEP Scheduled Completion Date:	Not reported

Map ID
Direction
Distance
Elevation

MAP FINDINGS

Site

Database(s)

EDR ID Number
EPA ID Number

HERITAGE CRYSTAL CLEAN LLC D ST (Continued)

1005445352

SEP Actual Date: Not reported
SEP Defaulted Date: Not reported
SEP Type: Not reported
SEP Type Description: Not reported
Proposed Amount: Not reported
Final Monetary Amount: Not reported
Paid Amount: Not reported
Final Count: Not reported
Final Amount: Not reported

Found Violation: No
Agency Which Determined Violation: Not reported
Violation Short Description: Not reported
Date Violation was Determined: Not reported
Actual Return to Compliance Date: Not reported
Return to Compliance Qualifier: Not reported
Violation Responsible Agency: Not reported
Scheduled Compliance Date: Not reported
Enforcement Identifier: Not reported
Date of Enforcement Action: Not reported
Enforcement Responsible Agency: Not reported
Enforcement Docket Number: Not reported
Enforcement Attorney: Not reported
Corrective Action Component: Not reported
Appeal Initiated Date: Not reported
Appeal Resolution Date: Not reported
Disposition Status Date: Not reported
Disposition Status: Not reported
Disposition Status Description: Not reported
Consent/Final Order Sequence Number: Not reported
Consent/Final Order Respondent Name: Not reported
Consent/Final Order Lead Agency: Not reported
Enforcement Type: Not reported
Enforcement Responsible Person: Not reported
Enforcement Responsible Sub-Organization: Not reported
SEP Sequence Number: Not reported
SEP Expenditure Amount: Not reported
SEP Scheduled Completion Date: Not reported
SEP Actual Date: Not reported
SEP Defaulted Date: Not reported
SEP Type: Not reported
SEP Type Description: Not reported
Proposed Amount: Not reported
Final Monetary Amount: Not reported
Paid Amount: Not reported
Final Count: Not reported
Final Amount: Not reported

Found Violation: Yes
Agency Which Determined Violation: State
Violation Short Description: State Statute or Regulation
Date Violation was Determined: 2013-02-12 00:00:00.0
Actual Return to Compliance Date: 2014-01-16 00:00:00.0
Return to Compliance Qualifier: Documented
Violation Responsible Agency: State
Scheduled Compliance Date: 2013-06-24 00:00:00.0
Enforcement Identifier: 001

Map ID
Direction
Distance
Elevation

MAP FINDINGS

Site

Database(s)

EDR ID Number
EPA ID Number

HERITAGE CRYSTAL CLEAN LLC D ST (Continued)

1005445352

Date of Enforcement Action:	2013-04-23 00:00:00.0
Enforcement Responsible Agency:	State
Enforcement Docket Number:	Not reported
Enforcement Attorney:	Not reported
Corrective Action Component:	Yes
Appeal Initiated Date:	Not reported
Appeal Resolution Date:	Not reported
Disposition Status Date:	Not reported
Disposition Status:	Not reported
Disposition Status Description:	Not reported
Consent/Final Order Sequence Number:	Not reported
Consent/Final Order Respondent Name:	Not reported
Consent/Final Order Lead Agency:	Not reported
Enforcement Type:	WRITTEN INFORMAL
Enforcement Responsible Person:	WANAS
Enforcement Responsible Sub-Organization:	SW
SEP Sequence Number:	Not reported
SEP Expenditure Amount:	Not reported
SEP Scheduled Completion Date:	Not reported
SEP Actual Date:	Not reported
SEP Defaulted Date:	Not reported
SEP Type:	Not reported
SEP Type Description:	Not reported
Proposed Amount:	Not reported
Final Monetary Amount:	Not reported
Paid Amount:	Not reported
Final Count:	Not reported
Final Amount:	Not reported
Found Violation:	Yes
Agency Which Determined Violation:	State
Violation Short Description:	TSD - Financial Requirements
Date Violation was Determined:	2013-02-12 00:00:00.0
Actual Return to Compliance Date:	2015-01-09 00:00:00.0
Return to Compliance Qualifier:	Documented
Violation Responsible Agency:	State
Scheduled Compliance Date:	2013-06-24 00:00:00.0
Enforcement Identifier:	001
Date of Enforcement Action:	2013-04-23 00:00:00.0
Enforcement Responsible Agency:	State
Enforcement Docket Number:	Not reported
Enforcement Attorney:	Not reported
Corrective Action Component:	Yes
Appeal Initiated Date:	Not reported
Appeal Resolution Date:	Not reported
Disposition Status Date:	Not reported
Disposition Status:	Not reported
Disposition Status Description:	Not reported
Consent/Final Order Sequence Number:	Not reported
Consent/Final Order Respondent Name:	Not reported
Consent/Final Order Lead Agency:	Not reported
Enforcement Type:	WRITTEN INFORMAL
Enforcement Responsible Person:	WANAS
Enforcement Responsible Sub-Organization:	SW
SEP Sequence Number:	Not reported
SEP Expenditure Amount:	Not reported
SEP Scheduled Completion Date:	Not reported

Map ID
Direction
Distance
Elevation

MAP FINDINGS

Site

Database(s)

EDR ID Number
EPA ID Number

HERITAGE CRYSTAL CLEAN LLC D ST (Continued)

1005445352

SEP Actual Date:	Not reported
SEP Defaulted Date:	Not reported
SEP Type:	Not reported
SEP Type Description:	Not reported
Proposed Amount:	Not reported
Final Monetary Amount:	Not reported
Paid Amount:	Not reported
Final Count:	Not reported
Final Amount:	Not reported
Found Violation:	Yes
Agency Which Determined Violation:	State
Violation Short Description:	Generators - Records/Reporting
Date Violation was Determined:	2013-02-12 00:00:00.0
Actual Return to Compliance Date:	2013-06-24 00:00:00.0
Return to Compliance Qualifier:	Documented
Violation Responsible Agency:	State
Scheduled Compliance Date:	2013-06-24 00:00:00.0
Enforcement Identifier:	001
Date of Enforcement Action:	2013-04-23 00:00:00.0
Enforcement Responsible Agency:	State
Enforcement Docket Number:	Not reported
Enforcement Attorney:	Not reported
Corrective Action Component:	Yes
Appeal Initiated Date:	Not reported
Appeal Resolution Date:	Not reported
Disposition Status Date:	Not reported
Disposition Status:	Not reported
Disposition Status Description:	Not reported
Consent/Final Order Sequence Number:	Not reported
Consent/Final Order Respondent Name:	Not reported
Consent/Final Order Lead Agency:	Not reported
Enforcement Type:	WRITTEN INFORMAL
Enforcement Responsible Person:	WANAS
Enforcement Responsible Sub-Organization:	SW
SEP Sequence Number:	Not reported
SEP Expenditure Amount:	Not reported
SEP Scheduled Completion Date:	Not reported
SEP Actual Date:	Not reported
SEP Defaulted Date:	Not reported
SEP Type:	Not reported
SEP Type Description:	Not reported
Proposed Amount:	Not reported
Final Monetary Amount:	Not reported
Paid Amount:	Not reported
Final Count:	Not reported
Final Amount:	Not reported
Found Violation:	Yes
Agency Which Determined Violation:	State
Violation Short Description:	TSD - General Facility Standards
Date Violation was Determined:	2013-02-12 00:00:00.0
Actual Return to Compliance Date:	2013-06-24 00:00:00.0
Return to Compliance Qualifier:	Documented
Violation Responsible Agency:	State
Scheduled Compliance Date:	2013-06-24 00:00:00.0
Enforcement Identifier:	001

Map ID
Direction
Distance
Elevation

MAP FINDINGS

Site

Database(s)

EDR ID Number
EPA ID Number

HERITAGE CRYSTAL CLEAN LLC D ST (Continued)

1005445352

Date of Enforcement Action:	2013-04-23 00:00:00.0
Enforcement Responsible Agency:	State
Enforcement Docket Number:	Not reported
Enforcement Attorney:	Not reported
Corrective Action Component:	Yes
Appeal Initiated Date:	Not reported
Appeal Resolution Date:	Not reported
Disposition Status Date:	Not reported
Disposition Status:	Not reported
Disposition Status Description:	Not reported
Consent/Final Order Sequence Number:	Not reported
Consent/Final Order Respondent Name:	Not reported
Consent/Final Order Lead Agency:	Not reported
Enforcement Type:	WRITTEN INFORMAL
Enforcement Responsible Person:	WANAS
Enforcement Responsible Sub-Organization:	SW
SEP Sequence Number:	Not reported
SEP Expenditure Amount:	Not reported
SEP Scheduled Completion Date:	Not reported
SEP Actual Date:	Not reported
SEP Defaulted Date:	Not reported
SEP Type:	Not reported
SEP Type Description:	Not reported
Proposed Amount:	Not reported
Final Monetary Amount:	Not reported
Paid Amount:	Not reported
Final Count:	Not reported
Final Amount:	Not reported
Found Violation:	Yes
Agency Which Determined Violation:	State
Violation Short Description:	Generators - General
Date Violation was Determined:	2003-04-10 00:00:00.0
Actual Return to Compliance Date:	2003-05-04 00:00:00.0
Return to Compliance Qualifier:	Documented
Violation Responsible Agency:	State
Scheduled Compliance Date:	2003-05-08 00:00:00.0
Enforcement Identifier:	001
Date of Enforcement Action:	2003-04-10 00:00:00.0
Enforcement Responsible Agency:	State
Enforcement Docket Number:	Not reported
Enforcement Attorney:	Not reported
Corrective Action Component:	No
Appeal Initiated Date:	Not reported
Appeal Resolution Date:	Not reported
Disposition Status Date:	Not reported
Disposition Status:	Not reported
Disposition Status Description:	Not reported
Consent/Final Order Sequence Number:	Not reported
Consent/Final Order Respondent Name:	Not reported
Consent/Final Order Lead Agency:	Not reported
Enforcement Type:	WRITTEN INFORMAL
Enforcement Responsible Person:	WAJMC
Enforcement Responsible Sub-Organization:	SW
SEP Sequence Number:	Not reported
SEP Expenditure Amount:	Not reported
SEP Scheduled Completion Date:	Not reported

Map ID
Direction
Distance
Elevation

MAP FINDINGS

Site

Database(s)

EDR ID Number
EPA ID Number

HERITAGE CRYSTAL CLEAN LLC D ST (Continued)

1005445352

SEP Actual Date:	Not reported
SEP Defaulted Date:	Not reported
SEP Type:	Not reported
SEP Type Description:	Not reported
Proposed Amount:	Not reported
Final Monetary Amount:	Not reported
Paid Amount:	Not reported
Final Count:	Not reported
Final Amount:	Not reported
Found Violation:	Yes
Agency Which Determined Violation:	State
Violation Short Description:	Generators - General
Date Violation was Determined:	2013-02-12 00:00:00.0
Actual Return to Compliance Date:	2013-05-24 00:00:00.0
Return to Compliance Qualifier:	Documented
Violation Responsible Agency:	State
Scheduled Compliance Date:	2013-05-28 00:00:00.0
Enforcement Identifier:	001
Date of Enforcement Action:	2013-04-23 00:00:00.0
Enforcement Responsible Agency:	State
Enforcement Docket Number:	Not reported
Enforcement Attorney:	Not reported
Corrective Action Component:	Yes
Appeal Initiated Date:	Not reported
Appeal Resolution Date:	Not reported
Disposition Status Date:	Not reported
Disposition Status:	Not reported
Disposition Status Description:	Not reported
Consent/Final Order Sequence Number:	Not reported
Consent/Final Order Respondent Name:	Not reported
Consent/Final Order Lead Agency:	Not reported
Enforcement Type:	WRITTEN INFORMAL
Enforcement Responsible Person:	WANAS
Enforcement Responsible Sub-Organization:	SW
SEP Sequence Number:	Not reported
SEP Expenditure Amount:	Not reported
SEP Scheduled Completion Date:	Not reported
SEP Actual Date:	Not reported
SEP Defaulted Date:	Not reported
SEP Type:	Not reported
SEP Type Description:	Not reported
Proposed Amount:	Not reported
Final Monetary Amount:	Not reported
Paid Amount:	Not reported
Final Count:	Not reported
Final Amount:	Not reported
Found Violation:	Yes
Agency Which Determined Violation:	State
Violation Short Description:	Used Oil - Processors and Re-refiners
Date Violation was Determined:	2006-06-14 00:00:00.0
Actual Return to Compliance Date:	2006-07-13 00:00:00.0
Return to Compliance Qualifier:	Documented
Violation Responsible Agency:	State
Scheduled Compliance Date:	2006-08-30 00:00:00.0
Enforcement Identifier:	001

Map ID
Direction
Distance
Elevation

MAP FINDINGS

Site

Database(s)

EDR ID Number
EPA ID Number

HERITAGE CRYSTAL CLEAN LLC D ST (Continued)

1005445352

Date of Enforcement Action:	2006-08-02 00:00:00.0
Enforcement Responsible Agency:	State
Enforcement Docket Number:	Not reported
Enforcement Attorney:	Not reported
Corrective Action Component:	No
Appeal Initiated Date:	Not reported
Appeal Resolution Date:	Not reported
Disposition Status Date:	Not reported
Disposition Status:	Not reported
Disposition Status Description:	Not reported
Consent/Final Order Sequence Number:	Not reported
Consent/Final Order Respondent Name:	Not reported
Consent/Final Order Lead Agency:	Not reported
Enforcement Type:	WRITTEN INFORMAL
Enforcement Responsible Person:	WAEPF
Enforcement Responsible Sub-Organization:	SW
SEP Sequence Number:	Not reported
SEP Expenditure Amount:	Not reported
SEP Scheduled Completion Date:	Not reported
SEP Actual Date:	Not reported
SEP Defaulted Date:	Not reported
SEP Type:	Not reported
SEP Type Description:	Not reported
Proposed Amount:	Not reported
Final Monetary Amount:	Not reported
Paid Amount:	Not reported
Final Count:	Not reported
Final Amount:	Not reported
Found Violation:	Yes
Agency Which Determined Violation:	State
Violation Short Description:	State Statute or Regulation
Date Violation was Determined:	2013-02-12 00:00:00.0
Actual Return to Compliance Date:	2014-04-09 00:00:00.0
Return to Compliance Qualifier:	Documented
Violation Responsible Agency:	State
Scheduled Compliance Date:	2014-04-10 00:00:00.0
Enforcement Identifier:	001
Date of Enforcement Action:	2013-04-23 00:00:00.0
Enforcement Responsible Agency:	State
Enforcement Docket Number:	Not reported
Enforcement Attorney:	Not reported
Corrective Action Component:	Yes
Appeal Initiated Date:	Not reported
Appeal Resolution Date:	Not reported
Disposition Status Date:	Not reported
Disposition Status:	Not reported
Disposition Status Description:	Not reported
Consent/Final Order Sequence Number:	Not reported
Consent/Final Order Respondent Name:	Not reported
Consent/Final Order Lead Agency:	Not reported
Enforcement Type:	WRITTEN INFORMAL
Enforcement Responsible Person:	WANAS
Enforcement Responsible Sub-Organization:	SW
SEP Sequence Number:	Not reported
SEP Expenditure Amount:	Not reported
SEP Scheduled Completion Date:	Not reported

Map ID
Direction
Distance
Elevation

MAP FINDINGS

Site

Database(s)

EDR ID Number
EPA ID Number

HERITAGE CRYSTAL CLEAN LLC D ST (Continued)

1005445352

SEP Actual Date: Not reported
SEP Defaulted Date: Not reported
SEP Type: Not reported
SEP Type Description: Not reported
Proposed Amount: Not reported
Final Monetary Amount: Not reported
Paid Amount: Not reported
Final Count: Not reported
Final Amount: Not reported

Found Violation: No
Agency Which Determined Violation: Not reported
Violation Short Description: Not reported
Date Violation was Determined: Not reported
Actual Return to Compliance Date: Not reported
Return to Compliance Qualifier: Not reported
Violation Responsible Agency: Not reported
Scheduled Compliance Date: Not reported
Enforcement Identifier: Not reported
Date of Enforcement Action: Not reported
Enforcement Responsible Agency: Not reported
Enforcement Docket Number: Not reported
Enforcement Attorney: Not reported
Corrective Action Component: Not reported
Appeal Initiated Date: Not reported
Appeal Resolution Date: Not reported
Disposition Status Date: Not reported
Disposition Status: Not reported
Disposition Status Description: Not reported
Consent/Final Order Sequence Number: Not reported
Consent/Final Order Respondent Name: Not reported
Consent/Final Order Lead Agency: Not reported
Enforcement Type: Not reported
Enforcement Responsible Person: Not reported
Enforcement Responsible Sub-Organization: Not reported
SEP Sequence Number: Not reported
SEP Expenditure Amount: Not reported
SEP Scheduled Completion Date: Not reported
SEP Actual Date: Not reported
SEP Defaulted Date: Not reported
SEP Type: Not reported
SEP Type Description: Not reported
Proposed Amount: Not reported
Final Monetary Amount: Not reported
Paid Amount: Not reported
Final Count: Not reported
Final Amount: Not reported

Found Violation: Yes
Agency Which Determined Violation: State
Violation Short Description: TSD IS-Tank System Standards
Date Violation was Determined: 2013-02-12 00:00:00.0
Actual Return to Compliance Date: 2014-01-16 00:00:00.0
Return to Compliance Qualifier: Documented
Violation Responsible Agency: State
Scheduled Compliance Date: 2013-06-24 00:00:00.0
Enforcement Identifier: 001

Map ID
Direction
Distance
Elevation

MAP FINDINGS

Site

Database(s)

EDR ID Number
EPA ID Number

HERITAGE CRYSTAL CLEAN LLC D ST (Continued)

1005445352

Date of Enforcement Action:	2013-04-23 00:00:00.0
Enforcement Responsible Agency:	State
Enforcement Docket Number:	Not reported
Enforcement Attorney:	Not reported
Corrective Action Component:	Yes
Appeal Initiated Date:	Not reported
Appeal Resolution Date:	Not reported
Disposition Status Date:	Not reported
Disposition Status:	Not reported
Disposition Status Description:	Not reported
Consent/Final Order Sequence Number:	Not reported
Consent/Final Order Respondent Name:	Not reported
Consent/Final Order Lead Agency:	Not reported
Enforcement Type:	WRITTEN INFORMAL
Enforcement Responsible Person:	WANAS
Enforcement Responsible Sub-Organization:	SW
SEP Sequence Number:	Not reported
SEP Expenditure Amount:	Not reported
SEP Scheduled Completion Date:	Not reported
SEP Actual Date:	Not reported
SEP Defaulted Date:	Not reported
SEP Type:	Not reported
SEP Type Description:	Not reported
Proposed Amount:	Not reported
Final Monetary Amount:	Not reported
Paid Amount:	Not reported
Final Count:	Not reported
Final Amount:	Not reported
Found Violation:	Yes
Agency Which Determined Violation:	State
Violation Short Description:	Listing - General
Date Violation was Determined:	2013-02-12 00:00:00.0
Actual Return to Compliance Date:	2013-09-09 00:00:00.0
Return to Compliance Qualifier:	Documented
Violation Responsible Agency:	State
Scheduled Compliance Date:	2013-05-28 00:00:00.0
Enforcement Identifier:	001
Date of Enforcement Action:	2013-04-23 00:00:00.0
Enforcement Responsible Agency:	State
Enforcement Docket Number:	Not reported
Enforcement Attorney:	Not reported
Corrective Action Component:	Yes
Appeal Initiated Date:	Not reported
Appeal Resolution Date:	Not reported
Disposition Status Date:	Not reported
Disposition Status:	Not reported
Disposition Status Description:	Not reported
Consent/Final Order Sequence Number:	Not reported
Consent/Final Order Respondent Name:	Not reported
Consent/Final Order Lead Agency:	Not reported
Enforcement Type:	WRITTEN INFORMAL
Enforcement Responsible Person:	WANAS
Enforcement Responsible Sub-Organization:	SW
SEP Sequence Number:	Not reported
SEP Expenditure Amount:	Not reported
SEP Scheduled Completion Date:	Not reported

Map ID
Direction
Distance
Elevation

MAP FINDINGS

Site

Database(s)

EDR ID Number
EPA ID Number

HERITAGE CRYSTAL CLEAN LLC D ST (Continued)

1005445352

SEP Actual Date: Not reported
SEP Defaulted Date: Not reported
SEP Type: Not reported
SEP Type Description: Not reported
Proposed Amount: Not reported
Final Monetary Amount: Not reported
Paid Amount: Not reported
Final Count: Not reported
Final Amount: Not reported

Evaluation Action Summary:

Evaluation Date: 2009-10-13 00:00:00.0
Evaluation Responsible Agency: State
Found Violation: No
Evaluation Type Description: COMPLIANCE EVALUATION INSPECTION ON-SITE
Evaluation Responsible Person Identifier: WANSB
Evaluation Responsible Sub-Organization: SW
Actual Return to Compliance Date: Not reported
Scheduled Compliance Date: Not reported
Date of Request: Not reported
Date Response Received: Not reported
Request Agency: Not reported
Former Citation: Not reported

Evaluation Date: 2003-04-10 00:00:00.0
Evaluation Responsible Agency: State
Found Violation: Yes
Evaluation Type Description: COMPLIANCE EVALUATION INSPECTION ON-SITE
Evaluation Responsible Person Identifier: WAJMC
Evaluation Responsible Sub-Organization: SW
Actual Return to Compliance Date: 2003-05-04 00:00:00.0
Scheduled Compliance Date: 2003-05-04 00:00:00.0
Date of Request: Not reported
Date Response Received: Not reported
Request Agency: Not reported
Former Citation: Not reported

Evaluation Date: 2005-06-29 00:00:00.0
Evaluation Responsible Agency: State
Found Violation: No
Evaluation Type Description: COMPLIANCE EVALUATION INSPECTION ON-SITE
Evaluation Responsible Person Identifier: WAJMC
Evaluation Responsible Sub-Organization: SW
Actual Return to Compliance Date: Not reported
Scheduled Compliance Date: Not reported
Date of Request: Not reported
Date Response Received: Not reported
Request Agency: Not reported
Former Citation: Not reported

Evaluation Date: 2013-02-12 00:00:00.0
Evaluation Responsible Agency: State
Found Violation: Yes
Evaluation Type Description: COMPLIANCE EVALUATION INSPECTION ON-SITE
Evaluation Responsible Person Identifier: WANAS
Evaluation Responsible Sub-Organization: SW
Actual Return to Compliance Date: 2013-06-24 00:00:00.0

Map ID
Direction
Distance
Elevation

MAP FINDINGS

Site

Database(s)

EDR ID Number
EPA ID Number

HERITAGE CRYSTAL CLEAN LLC D ST (Continued)

1005445352

Scheduled Compliance Date: 2013-06-24 00:00:00.0
Date of Request: Not reported
Date Response Received: Not reported
Request Agency: Not reported
Former Citation: Not reported

Evaluation Date: 2014-09-30 00:00:00.0
Evaluation Responsible Agency: State
Found Violation: No
Evaluation Type Description: FINANCIAL RECORD REVIEW
Evaluation Responsible Person Identifier: WAKSG
Evaluation Responsible Sub-Organization: HQ
Actual Return to Compliance Date: Not reported
Scheduled Compliance Date: Not reported
Date of Request: Not reported
Date Response Received: Not reported
Request Agency: Not reported
Former Citation: Not reported

Evaluation Date: 2013-02-12 00:00:00.0
Evaluation Responsible Agency: State
Found Violation: Yes
Evaluation Type Description: COMPLIANCE EVALUATION INSPECTION ON-SITE
Evaluation Responsible Person Identifier: WANAS
Evaluation Responsible Sub-Organization: SW
Actual Return to Compliance Date: 2013-03-31 00:00:00.0
Scheduled Compliance Date: Not reported
Date of Request: Not reported
Date Response Received: Not reported
Request Agency: Not reported
Former Citation: Not reported

Evaluation Date: 2013-02-12 00:00:00.0
Evaluation Responsible Agency: State
Found Violation: Yes
Evaluation Type Description: COMPLIANCE EVALUATION INSPECTION ON-SITE
Evaluation Responsible Person Identifier: WANAS
Evaluation Responsible Sub-Organization: SW
Actual Return to Compliance Date: 2014-01-06 00:00:00.0
Scheduled Compliance Date: 2013-06-24 00:00:00.0
Date of Request: Not reported
Date Response Received: Not reported
Request Agency: Not reported
Former Citation: Not reported

Evaluation Date: 2003-04-15 00:00:00.0
Evaluation Responsible Agency: State
Found Violation: No
Evaluation Type Description: COMPLIANCE EVALUATION INSPECTION ON-SITE
Evaluation Responsible Person Identifier: WAJMC
Evaluation Responsible Sub-Organization: SW
Actual Return to Compliance Date: Not reported
Scheduled Compliance Date: Not reported
Date of Request: Not reported
Date Response Received: Not reported
Request Agency: Not reported
Former Citation: Not reported

Map ID
Direction
Distance
Elevation

MAP FINDINGS

Site

Database(s)

EDR ID Number
EPA ID Number

HERITAGE CRYSTAL CLEAN LLC D ST (Continued)

1005445352

Evaluation Date: 2013-02-12 00:00:00.0
Evaluation Responsible Agency: State
Found Violation: Yes
Evaluation Type Description: COMPLIANCE EVALUATION INSPECTION ON-SITE
Evaluation Responsible Person Identifier: WANAS
Evaluation Responsible Sub-Organization: SW
Actual Return to Compliance Date: 2015-02-20 00:00:00.0
Scheduled Compliance Date: 2013-06-24 00:00:00.0
Date of Request: Not reported
Date Response Received: Not reported
Request Agency: Not reported
Former Citation: Not reported

Evaluation Date: 2014-06-16 00:00:00.0
Evaluation Responsible Agency: State
Found Violation: No
Evaluation Type Description: NON-FINANCIAL RECORD REVIEW
Evaluation Responsible Person Identifier: WANAS
Evaluation Responsible Sub-Organization: SW
Actual Return to Compliance Date: Not reported
Scheduled Compliance Date: Not reported
Date of Request: Not reported
Date Response Received: Not reported
Request Agency: Not reported
Former Citation: Not reported

Evaluation Date: 2013-02-12 00:00:00.0
Evaluation Responsible Agency: State
Found Violation: Yes
Evaluation Type Description: COMPLIANCE EVALUATION INSPECTION ON-SITE
Evaluation Responsible Person Identifier: WANAS
Evaluation Responsible Sub-Organization: SW
Actual Return to Compliance Date: 2013-05-24 00:00:00.0
Scheduled Compliance Date: 2013-05-28 00:00:00.0
Date of Request: Not reported
Date Response Received: Not reported
Request Agency: Not reported
Former Citation: Not reported

Evaluation Date: 2013-02-12 00:00:00.0
Evaluation Responsible Agency: State
Found Violation: Yes
Evaluation Type Description: COMPLIANCE EVALUATION INSPECTION ON-SITE
Evaluation Responsible Person Identifier: WANAS
Evaluation Responsible Sub-Organization: SW
Actual Return to Compliance Date: 2014-04-09 00:00:00.0
Scheduled Compliance Date: 2014-04-10 00:00:00.0
Date of Request: Not reported
Date Response Received: Not reported
Request Agency: Not reported
Former Citation: Not reported

Evaluation Date: 2013-02-12 00:00:00.0
Evaluation Responsible Agency: State
Found Violation: Yes
Evaluation Type Description: COMPLIANCE EVALUATION INSPECTION ON-SITE
Evaluation Responsible Person Identifier: WANAS

Map ID
Direction
Distance
Elevation

MAP FINDINGS

Site

Database(s)

EDR ID Number
EPA ID Number

HERITAGE CRYSTAL CLEAN LLC D ST (Continued)

1005445352

Evaluation Responsible Sub-Organization:	SW
Actual Return to Compliance Date:	2014-01-16 00:00:00.0
Scheduled Compliance Date:	2013-06-24 00:00:00.0
Date of Request:	Not reported
Date Response Received:	Not reported
Request Agency:	Not reported
Former Citation:	Not reported
Evaluation Date:	2017-11-09 00:00:00.0
Evaluation Responsible Agency:	State
Found Violation:	Undetermined
Evaluation Type Description:	COMPLIANCE EVALUATION INSPECTION ON-SITE
Evaluation Responsible Person Identifier:	WARMK
Evaluation Responsible Sub-Organization:	SW
Actual Return to Compliance Date:	Not reported
Scheduled Compliance Date:	Not reported
Date of Request:	Not reported
Date Response Received:	Not reported
Request Agency:	Not reported
Former Citation:	Not reported
Evaluation Date:	2013-11-21 00:00:00.0
Evaluation Responsible Agency:	State
Found Violation:	No
Evaluation Type Description:	FOCUSED COMPLIANCE INSPECTION
Evaluation Responsible Person Identifier:	WANAS
Evaluation Responsible Sub-Organization:	SW
Actual Return to Compliance Date:	Not reported
Scheduled Compliance Date:	Not reported
Date of Request:	Not reported
Date Response Received:	Not reported
Request Agency:	Not reported
Former Citation:	Not reported
Evaluation Date:	2013-02-12 00:00:00.0
Evaluation Responsible Agency:	State
Found Violation:	Yes
Evaluation Type Description:	COMPLIANCE EVALUATION INSPECTION ON-SITE
Evaluation Responsible Person Identifier:	WANAS
Evaluation Responsible Sub-Organization:	SW
Actual Return to Compliance Date:	2013-05-24 00:00:00.0
Scheduled Compliance Date:	2013-05-28 00:00:00.0
Date of Request:	Not reported
Date Response Received:	Not reported
Request Agency:	Not reported
Former Citation:	Not reported
Evaluation Date:	2004-09-21 00:00:00.0
Evaluation Responsible Agency:	State
Found Violation:	Yes
Evaluation Type Description:	COMPLIANCE EVALUATION INSPECTION ON-SITE
Evaluation Responsible Person Identifier:	WAJMC
Evaluation Responsible Sub-Organization:	SW
Actual Return to Compliance Date:	2004-11-04 00:00:00.0
Scheduled Compliance Date:	2004-11-03 00:00:00.0
Date of Request:	Not reported
Date Response Received:	Not reported

Map ID
Direction
Distance
Elevation

MAP FINDINGS

Site

Database(s)

EDR ID Number
EPA ID Number

HERITAGE CRYSTAL CLEAN LLC D ST (Continued)

1005445352

Request Agency:	Not reported
Former Citation:	Not reported
Evaluation Date:	2013-02-12 00:00:00.0
Evaluation Responsible Agency:	State
Found Violation:	Yes
Evaluation Type Description:	COMPLIANCE EVALUATION INSPECTION ON-SITE
Evaluation Responsible Person Identifier:	WANAS
Evaluation Responsible Sub-Organization:	SW
Actual Return to Compliance Date:	2014-01-16 00:00:00.0
Scheduled Compliance Date:	2013-06-24 00:00:00.0
Date of Request:	Not reported
Date Response Received:	Not reported
Request Agency:	Not reported
Former Citation:	Not reported
Evaluation Date:	2002-06-18 00:00:00.0
Evaluation Responsible Agency:	State
Found Violation:	Yes
Evaluation Type Description:	COMPLIANCE EVALUATION INSPECTION ON-SITE
Evaluation Responsible Person Identifier:	WAJMC
Evaluation Responsible Sub-Organization:	SW
Actual Return to Compliance Date:	2002-06-18 00:00:00.0
Scheduled Compliance Date:	2002-06-18 00:00:00.0
Date of Request:	Not reported
Date Response Received:	Not reported
Request Agency:	Not reported
Former Citation:	Not reported
Evaluation Date:	2013-02-12 00:00:00.0
Evaluation Responsible Agency:	State
Found Violation:	Yes
Evaluation Type Description:	COMPLIANCE EVALUATION INSPECTION ON-SITE
Evaluation Responsible Person Identifier:	WANAS
Evaluation Responsible Sub-Organization:	SW
Actual Return to Compliance Date:	2013-06-24 00:00:00.0
Scheduled Compliance Date:	2013-06-24 00:00:00.0
Date of Request:	Not reported
Date Response Received:	Not reported
Request Agency:	Not reported
Former Citation:	Not reported
Evaluation Date:	2013-02-12 00:00:00.0
Evaluation Responsible Agency:	State
Found Violation:	Yes
Evaluation Type Description:	COMPLIANCE EVALUATION INSPECTION ON-SITE
Evaluation Responsible Person Identifier:	WANAS
Evaluation Responsible Sub-Organization:	SW
Actual Return to Compliance Date:	2013-05-24 00:00:00.0
Scheduled Compliance Date:	2013-05-28 00:00:00.0
Date of Request:	Not reported
Date Response Received:	Not reported
Request Agency:	Not reported
Former Citation:	Not reported
Evaluation Date:	2013-02-12 00:00:00.0
Evaluation Responsible Agency:	State

Map ID
Direction
Distance
Elevation

MAP FINDINGS

Site

Database(s)

EDR ID Number
EPA ID Number

HERITAGE CRYSTAL CLEAN LLC D ST (Continued)

1005445352

Found Violation:	Yes
Evaluation Type Description:	COMPLIANCE EVALUATION INSPECTION ON-SITE
Evaluation Responsible Person Identifier:	WANAS
Evaluation Responsible Sub-Organization:	SW
Actual Return to Compliance Date:	2013-05-24 00:00:00.0
Scheduled Compliance Date:	2013-05-28 00:00:00.0
Date of Request:	Not reported
Date Response Received:	Not reported
Request Agency:	Not reported
Former Citation:	Not reported
Evaluation Date:	2004-09-21 00:00:00.0
Evaluation Responsible Agency:	State
Found Violation:	Yes
Evaluation Type Description:	COMPLIANCE EVALUATION INSPECTION ON-SITE
Evaluation Responsible Person Identifier:	WAJMC
Evaluation Responsible Sub-Organization:	SW
Actual Return to Compliance Date:	2004-09-23 00:00:00.0
Scheduled Compliance Date:	2004-11-03 00:00:00.0
Date of Request:	Not reported
Date Response Received:	Not reported
Request Agency:	Not reported
Former Citation:	Not reported
Evaluation Date:	2007-11-07 00:00:00.0
Evaluation Responsible Agency:	State
Found Violation:	No
Evaluation Type Description:	NON-FINANCIAL RECORD REVIEW
Evaluation Responsible Person Identifier:	WAALF
Evaluation Responsible Sub-Organization:	SW
Actual Return to Compliance Date:	Not reported
Scheduled Compliance Date:	Not reported
Date of Request:	Not reported
Date Response Received:	Not reported
Request Agency:	Not reported
Former Citation:	Not reported
Evaluation Date:	2013-02-12 00:00:00.0
Evaluation Responsible Agency:	State
Found Violation:	Yes
Evaluation Type Description:	COMPLIANCE EVALUATION INSPECTION ON-SITE
Evaluation Responsible Person Identifier:	WANAS
Evaluation Responsible Sub-Organization:	SW
Actual Return to Compliance Date:	2013-05-24 00:00:00.0
Scheduled Compliance Date:	2013-05-28 00:00:00.0
Date of Request:	Not reported
Date Response Received:	Not reported
Request Agency:	Not reported
Former Citation:	Not reported
Evaluation Date:	2013-02-12 00:00:00.0
Evaluation Responsible Agency:	State
Found Violation:	Yes
Evaluation Type Description:	COMPLIANCE EVALUATION INSPECTION ON-SITE
Evaluation Responsible Person Identifier:	WANAS
Evaluation Responsible Sub-Organization:	SW
Actual Return to Compliance Date:	2013-03-31 00:00:00.0

Map ID
Direction
Distance
Elevation

MAP FINDINGS

Site

Database(s)

EDR ID Number
EPA ID Number

HERITAGE CRYSTAL CLEAN LLC D ST (Continued)

1005445352

Scheduled Compliance Date:	Not reported
Date of Request:	Not reported
Date Response Received:	Not reported
Request Agency:	Not reported
Former Citation:	Not reported
Evaluation Date:	2013-02-12 00:00:00.0
Evaluation Responsible Agency:	State
Found Violation:	Yes
Evaluation Type Description:	COMPLIANCE EVALUATION INSPECTION ON-SITE
Evaluation Responsible Person Identifier:	WANAS
Evaluation Responsible Sub-Organization:	SW
Actual Return to Compliance Date:	2013-05-24 00:00:00.0
Scheduled Compliance Date:	2013-05-28 00:00:00.0
Date of Request:	Not reported
Date Response Received:	Not reported
Request Agency:	Not reported
Former Citation:	Not reported
Evaluation Date:	2013-02-12 00:00:00.0
Evaluation Responsible Agency:	State
Found Violation:	Yes
Evaluation Type Description:	COMPLIANCE EVALUATION INSPECTION ON-SITE
Evaluation Responsible Person Identifier:	WANAS
Evaluation Responsible Sub-Organization:	SW
Actual Return to Compliance Date:	2013-05-24 00:00:00.0
Scheduled Compliance Date:	2013-05-28 00:00:00.0
Date of Request:	Not reported
Date Response Received:	Not reported
Request Agency:	Not reported
Former Citation:	Not reported
Evaluation Date:	2014-01-09 00:00:00.0
Evaluation Responsible Agency:	State
Found Violation:	Yes
Evaluation Type Description:	NON-FINANCIAL RECORD REVIEW
Evaluation Responsible Person Identifier:	WANAS
Evaluation Responsible Sub-Organization:	SW
Actual Return to Compliance Date:	2014-04-09 00:00:00.0
Scheduled Compliance Date:	2014-04-10 00:00:00.0
Date of Request:	Not reported
Date Response Received:	Not reported
Request Agency:	Not reported
Former Citation:	Not reported
Evaluation Date:	2013-10-18 00:00:00.0
Evaluation Responsible Agency:	State
Found Violation:	No
Evaluation Type Description:	FOCUSED COMPLIANCE INSPECTION
Evaluation Responsible Person Identifier:	WANAS
Evaluation Responsible Sub-Organization:	SW
Actual Return to Compliance Date:	Not reported
Scheduled Compliance Date:	Not reported
Date of Request:	Not reported
Date Response Received:	Not reported
Request Agency:	Not reported
Former Citation:	Not reported

Map ID
Direction
Distance
Elevation

MAP FINDINGS

Site

Database(s)

EDR ID Number
EPA ID Number

HERITAGE CRYSTAL CLEAN LLC D ST (Continued)

1005445352

Evaluation Date:	2005-06-23 00:00:00.0
Evaluation Responsible Agency:	State
Found Violation:	No
Evaluation Type Description:	COMPLIANCE ASSISTANCE VISIT
Evaluation Responsible Person Identifier:	WAJMC
Evaluation Responsible Sub-Organization:	SW
Actual Return to Compliance Date:	Not reported
Scheduled Compliance Date:	Not reported
Date of Request:	Not reported
Date Response Received:	Not reported
Request Agency:	Not reported
Former Citation:	Not reported
Evaluation Date:	2013-02-12 00:00:00.0
Evaluation Responsible Agency:	State
Found Violation:	Yes
Evaluation Type Description:	COMPLIANCE EVALUATION INSPECTION ON-SITE
Evaluation Responsible Person Identifier:	WANAS
Evaluation Responsible Sub-Organization:	SW
Actual Return to Compliance Date:	2014-01-16 00:00:00.0
Scheduled Compliance Date:	2013-05-28 00:00:00.0
Date of Request:	Not reported
Date Response Received:	Not reported
Request Agency:	Not reported
Former Citation:	Not reported
Evaluation Date:	2013-05-29 00:00:00.0
Evaluation Responsible Agency:	State
Found Violation:	No
Evaluation Type Description:	CASE DEVELOPMENT INSPECTION
Evaluation Responsible Person Identifier:	WANAS
Evaluation Responsible Sub-Organization:	SW
Actual Return to Compliance Date:	Not reported
Scheduled Compliance Date:	Not reported
Date of Request:	Not reported
Date Response Received:	Not reported
Request Agency:	Not reported
Former Citation:	Not reported
Evaluation Date:	2013-02-12 00:00:00.0
Evaluation Responsible Agency:	State
Found Violation:	Yes
Evaluation Type Description:	COMPLIANCE EVALUATION INSPECTION ON-SITE
Evaluation Responsible Person Identifier:	WANAS
Evaluation Responsible Sub-Organization:	SW
Actual Return to Compliance Date:	2014-01-16 00:00:00.0
Scheduled Compliance Date:	2013-05-28 00:00:00.0
Date of Request:	Not reported
Date Response Received:	Not reported
Request Agency:	Not reported
Former Citation:	Not reported
Evaluation Date:	2013-02-12 00:00:00.0
Evaluation Responsible Agency:	State
Found Violation:	Yes
Evaluation Type Description:	COMPLIANCE EVALUATION INSPECTION ON-SITE
Evaluation Responsible Person Identifier:	WANAS

Map ID
Direction
Distance
Elevation

MAP FINDINGS

Site

Database(s)

EDR ID Number
EPA ID Number

HERITAGE CRYSTAL CLEAN LLC D ST (Continued)

1005445352

Evaluation Responsible Sub-Organization: SW
Actual Return to Compliance Date: 2013-05-24 00:00:00.0
Scheduled Compliance Date: 2013-05-28 00:00:00.0
Date of Request: Not reported
Date Response Received: Not reported
Request Agency: Not reported
Former Citation: Not reported

Evaluation Date: 2013-02-12 00:00:00.0
Evaluation Responsible Agency: State
Found Violation: Yes
Evaluation Type Description: COMPLIANCE EVALUATION INSPECTION ON-SITE
Evaluation Responsible Person Identifier: WANAS
Evaluation Responsible Sub-Organization: SW
Actual Return to Compliance Date: 2013-05-24 00:00:00.0
Scheduled Compliance Date: 2013-05-28 00:00:00.0
Date of Request: Not reported
Date Response Received: Not reported
Request Agency: Not reported
Former Citation: Not reported

Evaluation Date: 2003-04-10 00:00:00.0
Evaluation Responsible Agency: State
Found Violation: Yes
Evaluation Type Description: COMPLIANCE EVALUATION INSPECTION ON-SITE
Evaluation Responsible Person Identifier: WAJMC
Evaluation Responsible Sub-Organization: SW
Actual Return to Compliance Date: 2003-05-08 00:00:00.0
Scheduled Compliance Date: 2003-05-04 00:00:00.0
Date of Request: Not reported
Date Response Received: Not reported
Request Agency: Not reported
Former Citation: Not reported

Evaluation Date: 2014-09-26 00:00:00.0
Evaluation Responsible Agency: State
Found Violation: No
Evaluation Type Description: FOCUSED COMPLIANCE INSPECTION
Evaluation Responsible Person Identifier: WAJMC
Evaluation Responsible Sub-Organization: SW
Actual Return to Compliance Date: Not reported
Scheduled Compliance Date: Not reported
Date of Request: Not reported
Date Response Received: Not reported
Request Agency: Not reported
Former Citation: Not reported

Evaluation Date: 2003-04-10 00:00:00.0
Evaluation Responsible Agency: State
Found Violation: Yes
Evaluation Type Description: COMPLIANCE EVALUATION INSPECTION ON-SITE
Evaluation Responsible Person Identifier: WAJMC
Evaluation Responsible Sub-Organization: SW
Actual Return to Compliance Date: 2003-05-04 00:00:00.0
Scheduled Compliance Date: 2003-05-04 00:00:00.0
Date of Request: Not reported
Date Response Received: Not reported

Map ID
Direction
Distance
Elevation

MAP FINDINGS

Site

Database(s)

EDR ID Number
EPA ID Number

HERITAGE CRYSTAL CLEAN LLC D ST (Continued)

1005445352

Request Agency:	Not reported
Former Citation:	Not reported
Evaluation Date:	2014-01-09 00:00:00.0
Evaluation Responsible Agency:	State
Found Violation:	Yes
Evaluation Type Description:	NON-FINANCIAL RECORD REVIEW
Evaluation Responsible Person Identifier:	WANAS
Evaluation Responsible Sub-Organization:	SW
Actual Return to Compliance Date:	2014-04-09 00:00:00.0
Scheduled Compliance Date:	2014-04-10 00:00:00.0
Date of Request:	Not reported
Date Response Received:	Not reported
Request Agency:	Not reported
Former Citation:	Not reported
Evaluation Date:	2004-09-21 00:00:00.0
Evaluation Responsible Agency:	State
Found Violation:	Yes
Evaluation Type Description:	COMPLIANCE EVALUATION INSPECTION ON-SITE
Evaluation Responsible Person Identifier:	WAJMC
Evaluation Responsible Sub-Organization:	SW
Actual Return to Compliance Date:	2004-09-24 00:00:00.0
Scheduled Compliance Date:	2004-11-03 00:00:00.0
Date of Request:	Not reported
Date Response Received:	Not reported
Request Agency:	Not reported
Former Citation:	Not reported
Evaluation Date:	2005-09-13 00:00:00.0
Evaluation Responsible Agency:	State
Found Violation:	No
Evaluation Type Description:	COMPLIANCE EVALUATION INSPECTION ON-SITE
Evaluation Responsible Person Identifier:	WAJMC
Evaluation Responsible Sub-Organization:	SW
Actual Return to Compliance Date:	Not reported
Scheduled Compliance Date:	Not reported
Date of Request:	Not reported
Date Response Received:	Not reported
Request Agency:	Not reported
Former Citation:	Not reported
Evaluation Date:	2013-02-12 00:00:00.0
Evaluation Responsible Agency:	State
Found Violation:	Yes
Evaluation Type Description:	COMPLIANCE EVALUATION INSPECTION ON-SITE
Evaluation Responsible Person Identifier:	WANAS
Evaluation Responsible Sub-Organization:	SW
Actual Return to Compliance Date:	2014-01-16 00:00:00.0
Scheduled Compliance Date:	2013-06-24 00:00:00.0
Date of Request:	Not reported
Date Response Received:	Not reported
Request Agency:	Not reported
Former Citation:	Not reported
Evaluation Date:	2013-02-12 00:00:00.0
Evaluation Responsible Agency:	State

Map ID
Direction
Distance
Elevation

MAP FINDINGS

Site

Database(s)

EDR ID Number
EPA ID Number

HERITAGE CRYSTAL CLEAN LLC D ST (Continued)

1005445352

Found Violation:	Yes
Evaluation Type Description:	COMPLIANCE EVALUATION INSPECTION ON-SITE
Evaluation Responsible Person Identifier:	WANAS
Evaluation Responsible Sub-Organization:	SW
Actual Return to Compliance Date:	2015-01-09 00:00:00.0
Scheduled Compliance Date:	2013-06-24 00:00:00.0
Date of Request:	Not reported
Date Response Received:	Not reported
Request Agency:	Not reported
Former Citation:	Not reported
Evaluation Date:	2013-02-12 00:00:00.0
Evaluation Responsible Agency:	State
Found Violation:	Yes
Evaluation Type Description:	COMPLIANCE EVALUATION INSPECTION ON-SITE
Evaluation Responsible Person Identifier:	WANAS
Evaluation Responsible Sub-Organization:	SW
Actual Return to Compliance Date:	2013-06-24 00:00:00.0
Scheduled Compliance Date:	2013-06-24 00:00:00.0
Date of Request:	Not reported
Date Response Received:	Not reported
Request Agency:	Not reported
Former Citation:	Not reported
Evaluation Date:	2013-02-12 00:00:00.0
Evaluation Responsible Agency:	State
Found Violation:	Yes
Evaluation Type Description:	COMPLIANCE EVALUATION INSPECTION ON-SITE
Evaluation Responsible Person Identifier:	WANAS
Evaluation Responsible Sub-Organization:	SW
Actual Return to Compliance Date:	2013-06-24 00:00:00.0
Scheduled Compliance Date:	2013-06-24 00:00:00.0
Date of Request:	Not reported
Date Response Received:	Not reported
Request Agency:	Not reported
Former Citation:	Not reported
Evaluation Date:	2003-04-10 00:00:00.0
Evaluation Responsible Agency:	State
Found Violation:	Yes
Evaluation Type Description:	COMPLIANCE EVALUATION INSPECTION ON-SITE
Evaluation Responsible Person Identifier:	WAJMC
Evaluation Responsible Sub-Organization:	SW
Actual Return to Compliance Date:	2003-05-04 00:00:00.0
Scheduled Compliance Date:	2003-05-08 00:00:00.0
Date of Request:	Not reported
Date Response Received:	Not reported
Request Agency:	Not reported
Former Citation:	Not reported
Evaluation Date:	2013-02-12 00:00:00.0
Evaluation Responsible Agency:	State
Found Violation:	Yes
Evaluation Type Description:	COMPLIANCE EVALUATION INSPECTION ON-SITE
Evaluation Responsible Person Identifier:	WANAS
Evaluation Responsible Sub-Organization:	SW
Actual Return to Compliance Date:	2013-05-24 00:00:00.0

Map ID
Direction
Distance
Elevation

MAP FINDINGS

Site

Database(s)

EDR ID Number
EPA ID Number

HERITAGE CRYSTAL CLEAN LLC D ST (Continued)

1005445352

Scheduled Compliance Date: 2013-05-28 00:00:00.0
Date of Request: Not reported
Date Response Received: Not reported
Request Agency: Not reported
Former Citation: Not reported

Evaluation Date: 2006-06-14 00:00:00.0
Evaluation Responsible Agency: State
Found Violation: Yes
Evaluation Type Description: COMPLIANCE EVALUATION INSPECTION ON-SITE
Evaluation Responsible Person Identifier: WAEPF
Evaluation Responsible Sub-Organization: SW
Actual Return to Compliance Date: 2006-07-13 00:00:00.0
Scheduled Compliance Date: 2006-08-30 00:00:00.0
Date of Request: Not reported
Date Response Received: Not reported
Request Agency: Not reported
Former Citation: Not reported

Evaluation Date: 2013-02-12 00:00:00.0
Evaluation Responsible Agency: State
Found Violation: Yes
Evaluation Type Description: COMPLIANCE EVALUATION INSPECTION ON-SITE
Evaluation Responsible Person Identifier: WANAS
Evaluation Responsible Sub-Organization: SW
Actual Return to Compliance Date: 2014-04-09 00:00:00.0
Scheduled Compliance Date: 2014-04-10 00:00:00.0
Date of Request: Not reported
Date Response Received: Not reported
Request Agency: Not reported
Former Citation: Not reported

Evaluation Date: 2008-06-20 00:00:00.0
Evaluation Responsible Agency: State
Found Violation: No
Evaluation Type Description: COMPLIANCE EVALUATION INSPECTION ON-SITE
Evaluation Responsible Person Identifier: WANSB
Evaluation Responsible Sub-Organization: SW
Actual Return to Compliance Date: Not reported
Scheduled Compliance Date: Not reported
Date of Request: Not reported
Date Response Received: Not reported
Request Agency: Not reported
Former Citation: Not reported

Evaluation Date: 2013-02-12 00:00:00.0
Evaluation Responsible Agency: State
Found Violation: Yes
Evaluation Type Description: COMPLIANCE EVALUATION INSPECTION ON-SITE
Evaluation Responsible Person Identifier: WANAS
Evaluation Responsible Sub-Organization: SW
Actual Return to Compliance Date: 2014-01-16 00:00:00.0
Scheduled Compliance Date: 2013-06-24 00:00:00.0
Date of Request: Not reported
Date Response Received: Not reported
Request Agency: Not reported
Former Citation: Not reported

Map ID
Direction
Distance
Elevation

MAP FINDINGS

Site

Database(s)

EDR ID Number
EPA ID Number

HERITAGE CRYSTAL CLEAN LLC D ST (Continued)

1005445352

Evaluation Date:	2013-02-12 00:00:00.0
Evaluation Responsible Agency:	State
Found Violation:	Yes
Evaluation Type Description:	COMPLIANCE EVALUATION INSPECTION ON-SITE
Evaluation Responsible Person Identifier:	WANAS
Evaluation Responsible Sub-Organization:	SW
Actual Return to Compliance Date:	2013-09-09 00:00:00.0
Scheduled Compliance Date:	2013-05-28 00:00:00.0
Date of Request:	Not reported
Date Response Received:	Not reported
Request Agency:	Not reported
Former Citation:	Not reported

FINDS:

Registry ID: 110012557189

Click Here:

Environmental Interest/Information System:

Washington Facility / Site Identification System (WA-FSIS) provides a means to query and display data maintained by the Washington Department of Ecology. This system contains key information for each facility/site that is currently, or has been, of interest to the Air Quality, Dam Safety, Hazardous Waste, Toxics Cleanup, and Water Quality Programs.

RCRAInfo is a national information system that supports the Resource Conservation and Recovery Act (RCRA) program through the tracking of events and activities related to facilities that generate, transport, and treat, store, or dispose of hazardous waste. RCRAInfo allows RCRA program staff to track the notification, permit, compliance, and corrective action activities required under RCRA.

HAZARDOUS WASTE BIENNIAL REPORTER

[Click this hyperlink](#) while viewing on your computer to access additional FINDS: detail in the EDR Site Report.

ECHO:

Envid:	1005445352
Registry ID:	110012557189
DFR URL:	http://echo.epa.gov/detailed-facility-report?fid=110012557189
Name:	HERITAGE CRYSTAL CLEAN LLC D ST
Address:	1901 E D ST
City,State,Zip:	TACOMA, WA 98421

WA Financial Assurance 2:

Name:	D STREET
Address:	1901 EAST D STREET
City,State,Zip:	TACOMA, WA 98421
Region:	2
EPA ID:	WAH000016212

Map ID
Direction
Distance
Elevation

MAP FINDINGS

Site

Database(s)

EDR ID Number
EPA ID Number

HERITAGE CRYSTAL CLEAN LLC D ST (Continued)

1005445352

Contact Title: Director of EH&S
Contact Name: Scott Crandall
Contact Phone: (813) 335-5341
Contact Fax: Not reported
Contact EMail: Scott.Crandall@crystal-clean.com
Website: www.crystal-clean.com
Facility Type: Used Oil/Antifreeze Recycler
Fiscal Year End: Saturday after 12/31
Notes: Not reported
Company Name: Heritage-Crystal Clean, Inc.
Company Address 1: 2175 Point Boulevard
Company Address 2: Suite 375
Company City: Elgin
Company State: IL
Company Zip: 60123
Last Updated: 03/08/2017
Inactive: False
Inactive Date: Not reported
Requires Info RCRA: False
Requires Info MTCA: False
Ecology Region Name: Southwest
Ecology Reg Comp Staff: Not reported
Closure Plan Status: Approved
Closure Plan Submitted Date: Not reported
Closure Plan Approved Date: Not reported
Original Approved Cost Estimate: \$149,980.76
Cost Estimate Status: Facility's cost estimate accepted by Ecology
Open Permitted: False
Open Interim Status: False
Open No Permit Required: True
Permit Terminated: False
In Closure: False
Clean Closed: False
Post Closure: False
Corrective Action: False
Voluntary Cleanup: False
MTCA Cleanup: False
CERCLA: False
Other: False
Closure Coverage Required: True
Post Closure Required: False
Liability Coverage Required: True
Corrective Action Required: False
Comments: Not reported
Obligation Name: Not reported
Mechanism Name: Corporate Guarantee
Cost Estimate: \$198,090.00
Policy Number: N/A
Policy Effective Date: 05/13/2016
Policy Closure Date: 04/01/2017
Third Party Provider: Heritage-Crystal Clean, Inc.
Ecology Reviewed: True
Bond Rating: N/A
FTCG Name: ALT I - Pass
As Of: 05/13/2016
Due Date: 04/01/2017
Year Submitted: 2016

Map ID
Direction
Distance
Elevation

MAP FINDINGS

Site

Database(s)

EDR ID Number
EPA ID Number

HERITAGE CRYSTAL CLEAN LLC D ST (Continued)

1005445352

FRR Complete: False

Name: D STREET
Address: 1901 EAST D STREET
City,State,Zip: TACOMA, WA 98421
Region: 2
EPA ID: WAH000016212
Contact Title: Director of EH&S
Contact Name: Scott Crandall
Contact Phone: (813) 335-5341
Contact Fax: Not reported
Contact EMail: Scott.Crandall@crystal-clean.com
Website: www.crystal-clean.com
Facility Type: Used Oil/Antifreeze Recycler
Fiscal Year End: Saturday after 12/31
Notes: Not reported
Company Name: Heritage-Crystal Clean, Inc.
Company Address 1: 2175 Point Boulevard
Company Address 2: Suite 375
Company City: Elgin
Company State: IL
Company Zip: 60123
Last Updated: 03/08/2017
Inactive: False
Inactive Date: Not reported
Requires Info RCRA: False
Requires Info MTCA: False
Ecology Region Name: Southwest
Ecology Reg Comp Staff: Not reported
Closure Plan Status: Approved
Closure Plan Submitted Date: Not reported
Closure Plan Approved Date: Not reported
Original Approved Cost Estimate: \$149,980.76
Cost Estimate Status: Facility's cost estimate accepted by Ecology
Open Permitted: False
Open Interim Status: False
Open No Permit Required: True
Permit Terminated: False
In Closure: False
Clean Closed: False
Post Closure: False
Corrective Action: False
Voluntary Cleanup: False
MTCA Cleanup: False
CERCLA: False
Other: False
Closure Coverage Required: True
Post Closure Required: False
Liability Coverage Required: True
Corrective Action Required: False
Comments: Not reported
Obligation Name: Not reported
Mechanism Name: Insurance
Cost Estimate: \$2,000,000.00
Policy Number: UEC002320309
Policy Effective Date: 06/01/2016
Policy Closure Date: 05/31/2017

Map ID
Direction
Distance
Elevation

MAP FINDINGS

Site

Database(s)

EDR ID Number
EPA ID Number

HERITAGE CRYSTAL CLEAN LLC D ST (Continued)

1005445352

Third Party Provider: XL Speciality Insurance
Ecology Reviewed: True
Bond Rating: N/A
FTCG Name: N/A
As Of: 06/01/2016
Due Date: 06/01/2017
Year Submitted: 2016
FRR Complete: False

Name: D STREET
Address: 1901 EAST D STREET
City,State,Zip: TACOMA, WA 98421
Region: 2
EPA ID: WAH000016212
Contact Title: Director of EH&S
Contact Name: Scott Crandall
Contact Phone: (813) 335-5341
Contact Fax: Not reported
Contact EMail: Scott.Crandall@crystal-clean.com
Website: www.crystal-clean.com
Facility Type: Used Oil/Antifreeze Recycler
Fiscal Year End: Saturday after 12/31
Notes: Not reported
Company Name: Heritage-Crystal Clean, Inc.
Company Address 1: 2175 Point Boulevard
Company Address 2: Suite 375
Company City: Elgin
Company State: IL
Company Zip: 60123
Last Updated: 03/08/2017
Inactive: False
Inactive Date: Not reported
Requires Info RCRA: False
Requires Info MTCA: False
Ecology Region Name: Southwest
Ecology Reg Comp Staff: Not reported
Closure Plan Status: Approved
Closure Plan Submitted Date: Not reported
Closure Plan Approved Date: Not reported
Original Approved Cost Estimate: \$149,980.76
Cost Estimate Status: Facility's cost estimate accepted by Ecology
Open Permitted: False
Open Interim Status: False
Open No Permit Required: True
Permit Terminated: False
In Closure: False
Clean Closed: False
Post Closure: False
Corrective Action: False
Voluntary Cleanup: False
MTCA Cleanup: False
CERCLA: False
Other: False
Closure Coverage Required: True
Post Closure Required: False
Liability Coverage Required: True
Corrective Action Required: False

Map ID
Direction
Distance
Elevation

MAP FINDINGS

Site

Database(s)

EDR ID Number
EPA ID Number

HERITAGE CRYSTAL CLEAN LLC D ST (Continued)

1005445352

Comments: Not reported
Obligation Name: Not reported
Mechanism Name: Insurance
Cost Estimate: \$2,000,000.00
Policy Number: GEC002320109
Policy Effective Date: 06/01/2016
Policy Closure Date: 05/31/2017
Third Party Provider: Greenwich Insurance Company
Ecology Reviewed: True
Bond Rating: N/A
FTCG Name: N/A
As Of: 06/01/2016
Due Date: 06/01/2017
Year Submitted: 2016
FRR Complete: False

Name: D STREET
Address: 1901 EAST D STREET
City,State,Zip: TACOMA, WA 98421
Region: 2
EPA ID: WAH000016212
Contact Title: Director of EH&S
Contact Name: Scott Crandall
Contact Phone: (813) 335-5341
Contact Fax: Not reported
Contact Email: Scott.Crandall@crystal-clean.com
Website: www.crystal-clean.com
Facility Type: Used Oil/Antifreeze Recycler
Fiscal Year End: Saturday after 12/31
Notes: Not reported
Company Name: Heritage-Crystal Clean, Inc.
Company Address 1: 2175 Point Boulevard
Company Address 2: Suite 375
Company City: Elgin
Company State: IL
Company Zip: 60123
Last Updated: 03/08/2017
Inactive: False
Inactive Date: Not reported
Requires Info RCRA: False
Requires Info MTCA: False
Ecology Region Name: Southwest
Ecology Reg Comp Staff: Not reported
Closure Plan Status: Approved
Closure Plan Submitted Date: Not reported
Closure Plan Approved Date: Not reported
Original Approved Cost Estimate: \$149,980.76
Cost Estimate Status: Facility's cost estimate accepted by Ecology
Open Permitted: False
Open Interim Status: False
Open No Permit Required: True
Permit Terminated: False
In Closure: False
Clean Closed: False
Post Closure: False
Corrective Action: False
Voluntary Cleanup: False

Map ID
Direction
Distance
Elevation

MAP FINDINGS

Site

Database(s)

EDR ID Number
EPA ID Number

HERITAGE CRYSTAL CLEAN LLC D ST (Continued)

1005445352

MTCA Cleanup: False
CERCLA: False
Other: False
Closure Coverage Required: True
Post Closure Required: False
Liability Coverage Required: True
Corrective Action Required: False
Comments: Not reported
Obligation Name: Not reported
Mechanism Name: Corporate Guarantee
Cost Estimate: \$199,905.19
Policy Number: N/A
Policy Effective Date: 04/01/2018
Policy Closure Date: 04/01/2019
Third Party Provider: Heritage-Crystal Clean LLC
Ecology Reviewed: True
Bond Rating: N/A
FTCG Name: ALT I - Pass
As Of: 04/10/2018
Due Date: 04/01/2019
Year Submitted: 2018
FRR Complete: True

Name: PHOENIX ENVIRONMENTAL - D STREET
Address: 1901 EAST D STREET
City,State,Zip: TACOMA, WA 98421
Region: 2
EPA ID: WAH000016212
Contact Title: Not reported
Contact Name: Mark Bridges
Contact Phone: (253) 779-8474
Contact Fax: Not reported
Contact EMail: mark@phoenixenviro.com
Website: <http://www.phoenixenviro.com/home.htm>
Facility Type: Used Oil/Antifreeze Recycler
Fiscal Year End: Not reported
Notes: Facility sold to Heritage-Crystal Clean and financial assurance released 9/22/2016.

Company Name: Phoenix Environmental
Company Address 1: 2212 Port of Tacoma Road
Company Address 2: Not reported
Company City: Tacoma
Company State: WA
Company Zip: 98421
Last Updated: 01/24/2017
Inactive: True
Inactive Date: 9/22/2016
Requires Info RCRA: False
Requires Info MTCA: False
Ecology Region Name: Southwest
Ecology Reg Comp Staff: Ron Kaufmann
Closure Plan Status: Company sold
Closure Plan Submitted Date: Not reported
Closure Plan Approved Date: 2/12/2015
Original Approved Cost Estimate: \$129,000.00
Cost Estimate Status: Released from financial assurance requirements
Open Permitted: False

Map ID
Direction
Distance
Elevation

MAP FINDINGS

Site

Database(s)

EDR ID Number
EPA ID Number

HERITAGE CRYSTAL CLEAN LLC D ST (Continued)

1005445352

Open Interim Status: False
Open No Permit Required: False
Permit Terminated: False
In Closure: False
Clean Closed: False
Post Closure: False
Corrective Action: False
Voluntary Cleanup: False
MTC A Cleanup: False
CERCLA: False
Other: True
Closure Coverage Required: False
Post Closure Required: False
Liability Coverage Required: False
Corrective Action Required: False
Comments: Not reported
Obligation Name: Not reported
Mechanism Name: Insurance
Cost Estimate: \$2,000,000.00
Policy Number: EPK103282
Policy Effective Date: 02/26/2013
Policy Closure Date: 02/25/2014
Third Party Provider: Crum & Forster
Ecology Reviewed: True
Bond Rating: N/A
FTCG Name: Not reported
As Of: Not reported
Due Date: Not reported
Year Submitted: 2014
FRR Complete: False

Name: PHOENIX ENVIRONMENTAL - D STREET
Address: 1901 EAST D STREET
City,State,Zip: TACOMA, WA 98421
Region: 2
EPA ID: WAH000016212
Contact Title: Not reported
Contact Name: Mark Bridges
Contact Phone: (253) 779-8474
Contact Fax: Not reported
Contact EMail: mark@phoenixenviro.com
Website: http://www.phoenixenviro.com/home.htm
Facility Type: Used Oil/Antifreeze Recycler
Fiscal Year End: Not reported
Notes: Facility sold to Heritage-Crystal Clean and financial assurance released 9/22/2016.
Company Name: Phoenix Environmental
Company Address 1: 2212 Port of Tacoma Road
Company Address 2: Not reported
Company City: Tacoma
Company State: WA
Company Zip: 98421
Last Updated: 01/24/2017
Inactive: True
Inactive Date: 9/22/2016
Requires Info RCRA: False
Requires Info MTCA: False

Map ID
Direction
Distance
Elevation

MAP FINDINGS

Site

Database(s)

EDR ID Number
EPA ID Number

HERITAGE CRYSTAL CLEAN LLC D ST (Continued)

1005445352

Ecology Region Name: Southwest
Ecology Reg Comp Staff: Ron Kaufmann
Closure Plan Status: Company sold
Closure Plan Submitted Date: Not reported
Closure Plan Approved Date: 2/12/2015
Original Approved Cost Estimate: \$129,000.00
Cost Estimate Status: Released from financial assurance requirements
Open Permitted: False
Open Interim Status: False
Open No Permit Required: False
Permit Terminated: False
In Closure: False
Clean Closed: False
Post Closure: False
Corrective Action: False
Voluntary Cleanup: False
MTCA Cleanup: False
CERCLA: False
Other: True
Closure Coverage Required: False
Post Closure Required: False
Liability Coverage Required: False
Corrective Action Required: False
Comments: Not reported
Obligation Name: Not reported
Mechanism Name: Insurance
Cost Estimate: \$2,000,000.00
Policy Number: ENV031010-13-02
Policy Effective Date: 02/26/2013
Policy Closure Date: 02/25/2014
Third Party Provider: American Safety Indemnity Company
Ecology Reviewed: True
Bond Rating: N/A
FTCG Name: Not reported
As Of: Not reported
Due Date: Not reported
Year Submitted: 2013
FRR Complete: False

Name: PHOENIX ENVIRONMENTAL - D STREET
Address: 1901 EAST D STREET
City,State,Zip: TACOMA, WA 98421
Region: 2
EPA ID: WAH000016212
Contact Title: Not reported
Contact Name: Mark Bridges
Contact Phone: (253) 779-8474
Contact Fax: Not reported
Contact EMail: mark@phoenixenviro.com
Website: <http://www.phoenixenviro.com/home.htm>
Facility Type: Used Oil/Antifreeze Recycler
Fiscal Year End: Not reported
Notes: Facility sold to Heritage-Crystal Clean and financial assurance released 9/22/2016.

Company Name: Phoenix Environmental
Company Address 1: 2212 Port of Tacoma Road
Company Address 2: Not reported

Map ID
Direction
Distance
Elevation

MAP FINDINGS

Site

Database(s)

EDR ID Number
EPA ID Number

HERITAGE CRYSTAL CLEAN LLC D ST (Continued)

1005445352

Company City: Tacoma
Company State: WA
Company Zip: 98421
Last Updated: 01/24/2017
Inactive: True
Inactive Date: 9/22/2016
Requires Info RCRA: False
Requires Info MTCA: False
Ecology Region Name: Southwest
Ecology Reg Comp Staff: Ron Kaufmann
Closure Plan Status: Company sold
Closure Plan Submitted Date: Not reported
Closure Plan Approved Date: 2/12/2015
Original Approved Cost Estimate: \$129,000.00
Cost Estimate Status: Released from financial assurance requirements
Open Permitted: False
Open Interim Status: False
Open No Permit Required: False
Permit Terminated: False
In Closure: False
Clean Closed: False
Post Closure: False
Corrective Action: False
Voluntary Cleanup: False
MTCA Cleanup: False
CERCLA: False
Other: True
Closure Coverage Required: False
Post Closure Required: False
Liability Coverage Required: False
Corrective Action Required: False
Comments: Not reported
Obligation Name: Not reported
Mechanism Name: Insurance
Cost Estimate: \$2,000,000.00
Policy Number: 05PKG01385
Policy Effective Date: 02/26/2005
Policy Closure Date: 02/25/2006
Third Party Provider: Evanston Insurance Company
Ecology Reviewed: True
Bond Rating: N/A
FTCG Name: Not reported
As Of: Not reported
Due Date: Not reported
Year Submitted: 2005
FRR Complete: False

Name: PHOENIX ENVIRONMENTAL - D STREET
Address: 1901 EAST D STREET
City,State,Zip: TACOMA, WA 98421
Region: 2
EPA ID: WAH000016212
Contact Title: Not reported
Contact Name: Mark Bridges
Contact Phone: (253) 779-8474
Contact Fax: Not reported
Contact EMail: mark@phoenixenviro.com

Map ID
Direction
Distance
Elevation

MAP FINDINGS

Site

Database(s)

EDR ID Number
EPA ID Number

HERITAGE CRYSTAL CLEAN LLC D ST (Continued)

1005445352

Website: <http://www.phoenixenviro.com/home.htm>
Facility Type: Used Oil/Antifreeze Recycler
Fiscal Year End: Not reported
Notes: Facility sold to Heritage-Crystal Clean and financial assurance released 9/22/2016.
Company Name: Phoenix Environmental
Company Address 1: 2212 Port of Tacoma Road
Company Address 2: Not reported
Company City: Tacoma
Company State: WA
Company Zip: 98421
Last Updated: 01/24/2017
Inactive: True
Inactive Date: 9/22/2016
Requires Info RCRA: False
Requires Info MTCA: False
Ecology Region Name: Southwest
Ecology Reg Comp Staff: Ron Kaufmann
Closure Plan Status: Company sold
Closure Plan Submitted Date: Not reported
Closure Plan Approved Date: 2/12/2015
Original Approved Cost Estimate: \$129,000.00
Cost Estimate Status: Released from financial assurance requirements
Open Permitted: False
Open Interim Status: False
Open No Permit Required: False
Permit Terminated: False
In Closure: False
Clean Closed: False
Post Closure: False
Corrective Action: False
Voluntary Cleanup: False
MTCA Cleanup: False
CERCLA: False
Other: True
Closure Coverage Required: False
Post Closure Required: False
Liability Coverage Required: False
Corrective Action Required: False
Comments: Not reported
Obligation Name: Not reported
Mechanism Name: Trust Fund
Cost Estimate: \$129,000.00
Policy Number: XXXXX6482
Policy Effective Date: Not reported
Policy Closure Date: Not reported
Third Party Provider: Fife Commercial Bank
Ecology Reviewed: True
Bond Rating: N/A
FTCG Name: Not reported
As Of: 02/17/2015
Due Date: Not reported
Year Submitted: 2015
FRR Complete: False

WA MANIFEST:

Name:

PHOENIX ENVIRONMENTAL SVCS INC D ST

Map ID
Direction
Distance
Elevation

MAP FINDINGS

Site

Database(s)

EDR ID Number
EPA ID Number

HERITAGE CRYSTAL CLEAN LLC D ST (Continued)

1005445352

Address:	1901 E D ST
City,State,Zip:	TACOMA, WA 98421
Facility Address 2:	Not reported
Facility ID:	84615333
EPA ID:	WAH000016212
NAICS:	562219
State Waste Code Desc:	WT02
Federal Waste Code Desc:	Not reported
Form Comm:	Not reported
Data Year:	2015
Permit by Rule:	False
Mailing Address 2:	Not reported
Treatment by Generator:	False
Mixed Radioactive Waste:	False
Importer of Hazardous Waste:	False
Immediate Recycler:	True
Treatment/Storage/Disposal/Recycling Facility:	False
Generator of Dangerous Fuel Waste:	False
Generator Marketing to Burner:	False
Other Marketers (i.e., blender, distributor, etc.):	False
Utility Boiler Burner:	False
Industry Boiler Burner:	False
Industrial Furnace:	False
Smelter Defferal:	False
Universal Waste:	Not reported
Off-Specification:	Not reported
LN Address 2:	Not reported
Tax Reg #:	602018071
Business Type:	Not reported
Mail Name:	Phoenix Environmental Svcs Inc
Mailing Address:	2212 Port of Tacoma Rd
Mailing City,State,Zip:	Tacoma, WA 98421
Legal Organization Name:	Phoenix Environmental Svcs Inc
Legal Organization Type:	Private
Legal Contact:	Mark Bridges
Legal Address:	2212 Port of Tacoma Rd
Legal Address 2:	Not reported
Legal City,State,Zip:	Tacoma, WA 98421
Legal Phone Number:	(253)779-8474
Legal Effective Date:	05/31/2000
Land Organization Name:	Not reported
Land Organization Type:	Private
Land Contact:	Mr & Mrs John D Nichols
Land Address:	3520 33rd St Ct NW
Land City,State,Zip:	Gig Harbor, WA 98335
Land Phone Number:	(253)858-5788
Operator Organization Name:	Phoenix Environmental Svcs Inc
Operator Organization Type:	Private
Operator:	Not reported
Operator Address:	2212 Port of Tacoma Rd
Operator Address 2:	Not reported
Operator City,State,Zip:	Tacoma, WA 98421
Operator Phone Number:	(253)779-8474
Operator Effective Date:	06/30/2005
Site Contact:	Christine Bridges
Site Contact Address:	2212 Port of Tacoma Rd
Contact City,State,Zip:	Tacoma, WA 98421

Map ID
Direction
Distance
Elevation

MAP FINDINGS

Site

Database(s)

EDR ID Number
EPA ID Number

HERITAGE CRYSTAL CLEAN LLC D ST (Continued)

1005445352

Site Contact Phone Number:	(253)779-8474
Site Contact Email:	Not reported
Gen Status Code:	MQG
Monthly Generation:	True
Batch Generation:	False
One Time Generation:	False
Transport Own Waste:	False
Tranports Other Waste:	False
Recycler Onsite:	False
Transfer Facility:	False
Other Exemption:	Not reported
UW Battery Gen:	False
Used Oil Transporter:	False
Used Oil Transfer Facility:	False
Used Oil Processor:	True
Used Oil Refiner:	False
Used Oil Fuel Marketer Directs Shipments:	True
Used Oil Fuel Marketer Meets Specs:	True
Site Contact Address 2:	Not reported
Waste Stream Generated:	
Waste Managed Off Site:	Y
State Only Waste Code 1:	WT02
State Only Waste Code 2:	Not reported
Report Managed On Site:	0
KG Managed On Site:	0
Generator Treatment Code:	Not reported
Permit By Rule Code:	Not reported
WCDE Residence Code:	Not reported
WCDH Origin Code:	1
WCDE On Site Code:	Not reported
WCDB Code:	W219
Description:	Antifreeze Distillation Bottoms
CORB Sequence Number:	155452
Sequence Number:	3400297
Mixed Radioactive Flag:	False
Designation Code:	D
Reported Quantity:	8980
Quantity Unit:	LB
Kilograms Quantity:	4073.32807
Density Number:	0
Density Quantity:	Not reported
Shipments Send:	
CORB Waste Sequence Number:	155452
Waste Sequence Number:	3400297
Sequence Number:	1970681
Shipment Date:	2015-02-23 00:00:00
Mainfest Document ID:	009640826JJJ
Reported Quantity:	500
Unit of Measure:	LB
Kilograms Quantity:	226.800003
Receiving EPAID:	UTD991301748
Waste Sequence Number:	3400297
Sequence Number:	1970682
Shipment Date:	2015-04-03 00:00:00

Map ID
Direction
Distance
Elevation

MAP FINDINGS

Site

Database(s)

EDR ID Number
EPA ID Number

HERITAGE CRYSTAL CLEAN LLC D ST (Continued)

1005445352

Mainfest Document ID:	009640864JJK
Reported Quantity:	600
Unit of Measure:	LB
Kilograms Quantity:	272.160004
Receiving EPAID:	UTD991301748
Waste Sequence Number:	3400297
Sequence Number:	1970688
Shipment Date:	2015-09-10 00:00:00
Mainfest Document ID:	009637512JJK
Reported Quantity:	480
Unit of Measure:	LB
Kilograms Quantity:	217.728003
Receiving EPAID:	UTD991301748
Waste Sequence Number:	3400297
Sequence Number:	1970685
Shipment Date:	2015-07-15 00:00:00
Mainfest Document ID:	009640967JJK
Reported Quantity:	300
Unit of Measure:	LB
Kilograms Quantity:	136.080002
Receiving EPAID:	UTD991301748
Waste Sequence Number:	3400297
Sequence Number:	1970687
Shipment Date:	2015-08-28 00:00:00
Mainfest Document ID:	009637501JJK
Reported Quantity:	300
Unit of Measure:	LB
Kilograms Quantity:	136.080002
Receiving EPAID:	UTD991301748
Waste Sequence Number:	3400297
Sequence Number:	1970684
Shipment Date:	2015-06-03 00:00:00
Mainfest Document ID:	009640913JJK
Reported Quantity:	1000
Unit of Measure:	LB
Kilograms Quantity:	453.600007
Receiving EPAID:	UTD991301748
Waste Sequence Number:	3400297
Sequence Number:	1970691
Shipment Date:	2015-11-24 00:00:00
Mainfest Document ID:	009637579JJK
Reported Quantity:	1000
Unit of Measure:	LB
Kilograms Quantity:	453.600007
Receiving EPAID:	UTD991301748
Waste Sequence Number:	3400297
Sequence Number:	1970686
Shipment Date:	2015-07-23 00:00:00
Mainfest Document ID:	009640970JJK
Reported Quantity:	900
Unit of Measure:	LB

Map ID
Direction
Distance
Elevation

MAP FINDINGS

Site

Database(s)

EDR ID Number
EPA ID Number

HERITAGE CRYSTAL CLEAN LLC D ST (Continued)

1005445352

Kilograms Quantity:	408.240007
Receiving EPAID:	UTD991301748
Waste Sequence Number:	3400297
Sequence Number:	1970680
Shipment Date:	2015-02-13 00:00:00
Mainfest Document ID:	009640810JJK
Reported Quantity:	900
Unit of Measure:	LB
Kilograms Quantity:	408.240007
Receiving EPAID:	UTD991301748
Waste Sequence Number:	3400297
Sequence Number:	1970689
Shipment Date:	2015-10-21 00:00:00
Mainfest Document ID:	009637543JJK
Reported Quantity:	900
Unit of Measure:	LB
Kilograms Quantity:	408.240007
Receiving EPAID:	UTD991301748
Waste Sequence Number:	3400297
Sequence Number:	1970690
Shipment Date:	2015-10-30 00:00:00
Mainfest Document ID:	009637562JJK
Reported Quantity:	900
Unit of Measure:	LB
Kilograms Quantity:	408.240007
Receiving EPAID:	UTD991301748
Waste Stream Off Site Mgmt:	
Waste CORB Sequence Number:	155452
Waste Sequence Number:	3400297
Sequence Number:	895405
Received EPAID:	UTD991301748
Managed Quantity:	8980
Kilogram Quantity:	4073.32807
Recycled Percentage:	Not reported
Waste Management System Code:	H132
Waste Stream Comments:	
CORB Waste Sequence Number:	155452
Comments:	ANTIFREEZE/GLYCOL
Waste Sequence Number:	3400297
Sequence Number:	1
Waste Stream Source Code:	
CORB Waste Sequence Number:	155452
Waste Sequence Number:	3400297
Sequence Number:	1
WCDD Code:	G13
Name:	PHOENIX ENVIRONMENTAL SVCS INC D ST
Address:	1901 E D ST
City,State,Zip:	TACOMA, WA 98421

Map ID
Direction
Distance
Elevation

MAP FINDINGS

Site

Database(s)

EDR ID Number
EPA ID Number

HERITAGE CRYSTAL CLEAN LLC D ST (Continued)

1005445352

Facility Address 2:	Not reported
Facility ID:	84615333
EPA ID:	WAH000016212
NAICS:	562219
State Waste Code Desc:	WT02
Federal Waste Code Desc:	D001,D039
Form Comm:	TBG: SPECIAL WASTE, SOLIDIFICATION
Data Year:	2014
Permit by Rule:	False
Mailing Address 2:	Not reported
Treatment by Generator:	True
Mixed Radioactive Waste:	False
Importer of Hazardous Waste:	False
Immediate Recycler:	True
Treatment/Storage/Disposal/Recycling Facility:	False
Generator of Dangerous Fuel Waste:	False
Generator Marketing to Burner:	False
Other Marketers (i.e., blender, distributor, etc.):	False
Utility Boiler Burner:	False
Industry Boiler Burner:	False
Industrial Furnace:	False
Smelter Defferal:	False
Universal Waste:	Not reported
Off-Specification:	Not reported
LN Address 2:	Not reported
Tax Reg #:	602018071
Business Type:	Not reported
Mail Name:	Phoenix Environmental Svcs Inc
Mailing Address:	2212 Port of Tacoma Rd
Mailing City,State,Zip:	Tacoma, WA 98421
Legal Organization Name:	Phoenix Environmental Svcs Inc
Legal Organization Type:	Private
Legal Contact:	Mark Bridges
Legal Address:	2212 Port of Tacoma Rd
Legal Address 2:	Not reported
Legal City,State,Zip:	Tacoma, WA 98421
Legal Phone Number:	(253)779-8474
Legal Effective Date:	05/31/2000
Land Organization Name:	Not reported
Land Organization Type:	Private
Land Contact:	Mr & Mrs John D Nichols
Land Address:	3520 33rd St Ct NW
Land City,State,Zip:	Gig Harbor, WA 98335
Land Phone Number:	(253)858-5788
Operator Organization Name:	Phoenix Environmental Svcs Inc
Operator Organization Type:	Private
Operator:	Not reported
Operator Address:	2212 Port of Tacoma Rd
Operator Address 2:	Not reported
Operator City,State,Zip:	Tacoma, WA 98421
Operator Phone Number:	(253)779-8474
Operator Effective Date:	06/30/2005
Site Contact:	Christine Bridges
Site Contact Address:	2212 Port of Tacoma Rd
Contact City,State,Zip:	Tacoma, WA 98421
Site Contact Phone Number:	(253)779-8474
Site Contact Email:	Not reported

Map ID
Direction
Distance
Elevation

MAP FINDINGS

Site

Database(s)

EDR ID Number
EPA ID Number

HERITAGE CRYSTAL CLEAN LLC D ST (Continued)

1005445352

Gen Status Code:	MQG
Monthly Generation:	True
Batch Generation:	False
One Time Generation:	False
Transport Own Waste:	False
Tranports Other Waste:	False
Recycler Onsite:	False
Transfer Facility:	False
Other Exemption:	Not reported
UW Battery Gen:	False
Used Oil Transporter:	False
Used Oil Transfer Facility:	False
Used Oil Processor:	True
Used Oil Refiner:	False
Used Oil Fuel Marketer Directs Shipments:	True
Used Oil Fuel Marketer Meets Specs:	True
Site Contact Address 2:	Not reported
Waste Stream Generated:	
Waste Managed Off Site:	Y
State Only Waste Code 1:	WT02
State Only Waste Code 2:	Not reported
Report Managed On Site:	0
KG Managed On Site:	0
Generator Treatment Code:	Not reported
Permit By Rule Code:	Not reported
WCDE Residence Code:	Not reported
WCDH Origin Code:	1
WCDE On Site Code:	Not reported
WCDB Code:	W219
Description:	Antifreeze Distillation Bottoms
CORb Sequence Number:	150245
Sequence Number:	3339769
Mixed Radioactive Flag:	False
Designation Code:	D
Reported Quantity:	11360
Quantity Unit:	LB
Kilograms Quantity:	5152.89608
Density Number:	0
Density Quantity:	Not reported
Waste Managed Off Site:	N
State Only Waste Code 1:	WT02
State Only Waste Code 2:	Not reported
Report Managed On Site:	94900
KG Managed On Site:	209218.437
Generator Treatment Code:	Y
Permit By Rule Code:	Not reported
WCDE Residence Code:	Not reported
WCDH Origin Code:	1
WCDE On Site Code:	H100
WCDB Code:	W319
Description:	Wastewater Treatment sludge
CORb Sequence Number:	150245
Sequence Number:	3339816
Mixed Radioactive Flag:	False
Designation Code:	D
Reported Quantity:	94900

Map ID
Direction
Distance
Elevation

MAP FINDINGS

Site

Database(s)

EDR ID Number
EPA ID Number

HERITAGE CRYSTAL CLEAN LLC D ST (Continued)

1005445352

Quantity Unit: LB
Kilograms Quantity: 43046.6407
Density Number: 0
Density Quantity: Not reported

Waste Managed Off Site: Y
State Only Waste Code 1: WT02
State Only Waste Code 2: Not reported
Report Managed On Site: 0
KG Managed On Site: 0
Generator Treatment Code: Not reported
Permit By Rule Code: Not reported
WCDE Residence Code: Not reported
WCDH Origin Code: 1
WCDE On Site Code: Not reported
WCDB Code: W204
Description: Parts washer solvent D St
CORb Sequence Number: 150245
Sequence Number: 3339760
Mixed Radioactive Flag: False
Designation Code: D
Reported Quantity: 50
Quantity Unit: LB
Kilograms Quantity: 22.6800003
Density Number: 0
Density Quantity: Not reported

Shipments Sent:
CORB Waste Sequence Number: 150245
Waste Sequence Number: 3339769
Sequence Number: 1838296
Shipment Date: 2014-09-26 00:00:00
Manifest Document ID: 009640686JJK
Reported Quantity: 465
Unit of Measure: LB
Kilograms Quantity: 210.924003
Receiving EPAID: NED981723513

Waste Sequence Number: 3339769
Sequence Number: 1838288
Shipment Date: 2014-12-30 00:00:00
Manifest Document ID: 009640791JJK
Reported Quantity: 300
Unit of Measure: LB
Kilograms Quantity: 136.080002
Receiving EPAID: UTD991301748

Waste Sequence Number: 3339769
Sequence Number: 1838293
Shipment Date: 2014-06-17 00:00:00
Manifest Document ID: 009640587JJK
Reported Quantity: 950
Unit of Measure: LB
Kilograms Quantity: 430.920007
Receiving EPAID: NED981723513

Waste Sequence Number: 3339769

Map ID
Direction
Distance
Elevation

MAP FINDINGS

Site

Database(s)

EDR ID Number
EPA ID Number

HERITAGE CRYSTAL CLEAN LLC D ST (Continued)

1005445352

Sequence Number: 1838292
Shipment Date: 2014-05-14 00:00:00
Manifest Document ID: 009640564JJK
Reported Quantity: 1200
Unit of Measure: LB
Kilograms Quantity: 544.320009
Receiving EPAID: NED981723513

Waste Sequence Number: 3339769
Sequence Number: 1838290
Shipment Date: 2014-02-13 00:00:00
Manifest Document ID: 009640496JJK
Reported Quantity: 850
Unit of Measure: LB
Kilograms Quantity: 385.560006
Receiving EPAID: NED981723513

Waste Sequence Number: 3339769
Sequence Number: 1838289
Shipment Date: 2014-01-28 00:00:00
Manifest Document ID: 009640479JJK
Reported Quantity: 1535
Unit of Measure: LB
Kilograms Quantity: 696.276011
Receiving EPAID: NED981723513

Waste Sequence Number: 3339769
Sequence Number: 1838295
Shipment Date: 2014-09-09 00:00:00
Manifest Document ID: 009640658JJK
Reported Quantity: 1023
Unit of Measure: LB
Kilograms Quantity: 464.032807
Receiving EPAID: NED981723513

Waste Sequence Number: 3339769
Sequence Number: 1838294
Shipment Date: 2014-07-17 00:00:00
Manifest Document ID: 009640623JJK
Reported Quantity: 1302
Unit of Measure: LB
Kilograms Quantity: 590.587210
Receiving EPAID: NED981723513

Waste Sequence Number: 3339769
Sequence Number: 1838287
Shipment Date: 2014-11-26 00:00:00
Manifest Document ID: 009640735JJK
Reported Quantity: 800
Unit of Measure: LB
Kilograms Quantity: 362.880006
Receiving EPAID: UTD991301748

Waste Sequence Number: 3339769
Sequence Number: 1838297
Shipment Date: 2014-10-24 00:00:00
Manifest Document ID: 009640717JJK

Map ID
Direction
Distance
Elevation

MAP FINDINGS

Site

Database(s)

EDR ID Number
EPA ID Number

HERITAGE CRYSTAL CLEAN LLC D ST (Continued)

1005445352

Reported Quantity:	1535
Unit of Measure:	LB
Kilograms Quantity:	696.276011
Receiving EPAID:	NED981723513
Waste Sequence Number:	3339769
Sequence Number:	1838291
Shipment Date:	2014-04-04 00:00:00
Mainfest Document ID:	009640524JJK
Reported Quantity:	1400
Unit of Measure:	LB
Kilograms Quantity:	635.040010
Receiving EPAID:	NED981723513
Waste Stream Off Site Mgmt:	
Waste CORB Sequence Number:	150245
Waste Sequence Number:	3339769
Sequence Number:	853950
Received EPAID:	UTD991301748
Managed Quantity:	1100
Kilogram Quantity:	498.960008
Recycled Percentage:	0
Waste Management System Code:	H132
Waste Sequence Number:	3339769
Sequence Number:	853949
Received EPAID:	NED981723513
Managed Quantity:	10260
Kilogram Quantity:	4653.93608
Recycled Percentage:	0
Waste Management System Code:	H141
Waste Sequence Number:	3339760
Sequence Number:	853898
Received EPAID:	NED981723513
Managed Quantity:	50
Kilogram Quantity:	22.6800003
Recycled Percentage:	Not reported
Waste Management System Code:	H040
Waste Stream Comments:	
CORB Waste Sequence Number:	150245
Comments:	ANTIFREEZE/GLYCOL
Waste Sequence Number:	3339769
Sequence Number:	1
Comments:	TBG:SOLIDIFICATION
Waste Sequence Number:	3339816
Sequence Number:	1
Waste Stream EPA Code:	
CORB Waste Sequence Number:	150245
Waste Sequence Number:	3339760
Sequence Number:	7563685
WCDA Code:	D001

Map ID
 Direction
 Distance
 Elevation

MAP FINDINGS

Site

Database(s)

EDR ID Number
 EPA ID Number

HERITAGE CRYSTAL CLEAN LLC D ST (Continued)

1005445352

Waste Sequence Number: 3339760
 Sequence Number: 7563686
 WCDA Code: D039

Waste Stream Source Code:
 CORB Waste Sequence Number: 150245
 Waste Sequence Number: 3339769
 Sequence Number: 1
 WCDD Code: G13

Waste Sequence Number: 3339816
 Sequence Number: 1
 WCDD Code: G14

Waste Sequence Number: 3339760
 Sequence Number: 1
 WCDD Code: G01

Name: PHOENIX ENVIRONMENTAL SVCS INC D ST
 Address: 1901 E D ST
 City,State,Zip: TACOMA, WA 98421
 Facility Address 2: Not reported
 Facility ID: 84615333
 EPA ID: WAH000016212
 NAICS: 562219
 State Waste Code Desc: WT02
 Federal Waste Code Desc: D001,D039
 Form Comm: TBG: Special waste, Solidification
 Data Year: 2013
 Permit by Rule: False
 Mailing Address 2: Not reported
 Treatment by Generator: True
 Mixed Radioactive Waste: False
 Importer of Hazardous Waste: False
 Immediate Recycler: True
 Treatment/Storage/Disposal/Recycling Facility: False
 Generator of Dangerous Fuel Waste: False
 Generator Marketing to Burner: False
 Other Marketers (i.e., blender, distributor, etc.): False
 Utility Boiler Burner: False
 Industry Boiler Burner: False
 Industrial Furnace: False
 Smelter Defferal: False
 Universal Waste: Not reported
 Off-Specification: Not reported
 LN Address 2: Not reported
 Tax Reg #: 602018071
 Business Type: Not reported
 Mail Name: Phoenix Environmental Svcs Inc
 Mailing Address: 2212 Port of Tacoma Rd
 Mailing City,State,Zip: Tacoma, WA 98421
 Legal Organization Name: Phoenix Environmental Svcs Inc
 Legal Organization Type: Private
 Legal Contact: Mark Bridges
 Legal Address: 2212 Port of Tacoma Rd
 Legal Address 2: Not reported

Map ID
Direction
Distance
Elevation

MAP FINDINGS

Site

Database(s)

EDR ID Number
EPA ID Number

HERITAGE CRYSTAL CLEAN LLC D ST (Continued)

1005445352

Legal City,State,Zip:	Tacoma, WA 98421
Legal Phone Number:	(253)779-8474
Legal Effective Date:	05/31/2000
Land Organization Name:	Not reported
Land Organization Type:	Private
Land Contact:	Mr & Mrs John D Nichols
Land Address:	3520 33rd St Ct NW
Land City,State,Zip:	Gig Harbor, WA 98335
Land Phone Number:	(253)858-5788
Operator Organization Name:	Phoenix Environmental Svcs Inc
Operator Organization Type:	Private
Operator:	Not reported
Operator Address:	2212 Port of Tacoma Rd
Operator Address 2:	Not reported
Operator City,State,Zip:	Tacoma, WA 98421
Operator Phone Number:	(253)779-8474
Operator Effective Date:	06/30/2005
Site Contact:	Christine Bridges
Site Contact Address:	2212 Port of Tacoma Rd
Contact City,State,Zip:	Tacoma, WA 98421
Site Contact Phone Number:	(253)779-8474
Site Contact Email:	Not reported
Gen Status Code:	LQG
Monthly Generation:	True
Batch Generation:	False
One Time Generation:	False
Transport Own Waste:	False
Tranports Other Waste:	False
Recycler Onsite:	False
Transfer Facility:	False
Other Exemption:	Not reported
UW Battery Gen:	False
Used Oil Transporter:	False
Used Oil Transfer Facility:	False
Used Oil Processor:	True
Used Oil Refiner:	False
Used Oil Fuel Marketer Directs Shipments:	True
Used Oil Fuel Marketer Meets Specs:	True
Site Contact Address 2:	Not reported
Waste Stream Generated:	
Waste Managed Off Site:	B
State Only Waste Code 1:	WT02
State Only Waste Code 2:	Not reported
Report Managed On Site:	61.130000
KG Managed On Site:	269536.841
Generator Treatment Code:	Y
Permit By Rule Code:	Not reported
WCDE Residence Code:	Not reported
WCDH Origin Code:	1
WCDE On Site Code:	H110
WCDB Code:	W319
Description:	Wastewater Treatment sludge
CORb Sequence Number:	144759
Sequence Number:	3292806
Mixed Radioactive Flag:	False
Designation Code:	D
Reported Quantity:	122.260000

Map ID
Direction
Distance
Elevation

MAP FINDINGS

Site

Database(s)

EDR ID Number
EPA ID Number

HERITAGE CRYSTAL CLEAN LLC D ST (Continued)

1005445352

Quantity Unit:	ST
Kilograms Quantity:	110914.273
Density Number:	0
Density Quantity:	Not reported
Waste Managed Off Site:	Y
State Only Waste Code 1:	WT02
State Only Waste Code 2:	Not reported
Report Managed On Site:	0
KG Managed On Site:	0
Generator Treatment Code:	Not reported
Permit By Rule Code:	Not reported
WCDE Residence Code:	Not reported
WCDH Origin Code:	1
WCDE On Site Code:	Not reported
WCDB Code:	W219
Description:	Antifreeze Distillation Bottoms
CORb Sequence Number:	144759
Sequence Number:	3292784
Mixed Radioactive Flag:	False
Designation Code:	D
Reported Quantity:	2064
Quantity Unit:	GAL
Kilograms Quantity:	7808.16167
Density Number:	8.33999999
Density Quantity:	PPG
Waste Managed Off Site:	Y
State Only Waste Code 1:	WT02
State Only Waste Code 2:	Not reported
Report Managed On Site:	0
KG Managed On Site:	0
Generator Treatment Code:	Not reported
Permit By Rule Code:	Not reported
WCDE Residence Code:	Not reported
WCDH Origin Code:	1
WCDE On Site Code:	Not reported
WCDB Code:	W204
Description:	Parts washer solvent D St
CORb Sequence Number:	144759
Sequence Number:	3292793
Mixed Radioactive Flag:	False
Designation Code:	D
Reported Quantity:	11
Quantity Unit:	GAL
Kilograms Quantity:	32.9313605
Density Number:	6.59999999
Density Quantity:	PPG
Shipment Received:	
CORB Waste Sequence Number:	144759
Waste Sequence Number:	3292795
Sequence Number:	9087946
Shipment Date:	2013-02-26 00:00:00
Manifest Document ID:	2130763
Unit of Measure:	GAL
Kilograms Quantity:	208.06632357874076

Map ID
Direction
Distance
Elevation

MAP FINDINGS

Site

Database(s)

EDR ID Number
EPA ID Number

HERITAGE CRYSTAL CLEAN LLC D ST (Continued)

1005445352

Sending FACID: WAD988504668
FK Waste Management SY Code: Not reported
WCDE Code: H039
Reported Quantity: 55

Waste Sequence Number: 3292795
Sequence Number: 9087947
Shipment Date: 2013-12-30 00:00:00
Manifest Document ID: 2135739
Unit of Measure: GAL
Kilograms Quantity: 174.01910699312864
Sending FACID: WAD988504668
FK Waste Management SY Code: Not reported
WCDE Code: H039
Reported Quantity: 46

Shipments Send:

CORB Waste Sequence Number: 144759
Waste Sequence Number: 3292806
Sequence Number: 1747239
Shipment Date: 2013-10-07 00:00:00
Manifest Document ID: 288824
Reported Quantity: 10.5
Unit of Measure: ST
Kilograms Quantity: 9525.60016
Receiving EPAID: NOIDNEEDED

Waste Sequence Number: 3292806
Sequence Number: 1747238
Shipment Date: 2013-09-24 00:00:00
Manifest Document ID: 286867
Reported Quantity: 11.67
Unit of Measure: ST
Kilograms Quantity: 10587.0241
Receiving EPAID: NOIDNEEDED

Waste Sequence Number: 3292806
Sequence Number: 1747240
Shipment Date: 2013-10-17 00:00:00
Manifest Document ID: 290464
Reported Quantity: 10.35
Unit of Measure: ST
Kilograms Quantity: 9389.52016
Receiving EPAID: NOIDNEEDED

Waste Sequence Number: 3292806
Sequence Number: 1747241
Shipment Date: 2013-11-11 00:00:00
Manifest Document ID: 293719
Reported Quantity: 11.34
Unit of Measure: ST
Kilograms Quantity: 10287.6481
Receiving EPAID: NOIDNEEDED

Waste Sequence Number: 3292806
Sequence Number: 1747242
Shipment Date: 2013-11-26 00:00:00

Map ID
Direction
Distance
Elevation

MAP FINDINGS

Site

Database(s)

EDR ID Number
EPA ID Number

HERITAGE CRYSTAL CLEAN LLC D ST (Continued)

1005445352

Mainfest Document ID:	295574
Reported Quantity:	8.33000000
Unit of Measure:	ST
Kilograms Quantity:	7556.97612
Receiving EPAID:	NOIDNEEDED
Waste Sequence Number:	3292806
Sequence Number:	1747224
Shipment Date:	2013-08-28 00:00:00
Mainfest Document ID:	282776
Reported Quantity:	8.93999999
Unit of Measure:	ST
Kilograms Quantity:	8110.36813
Receiving EPAID:	NOIDNEEDED
Waste Sequence Number:	3292793
Sequence Number:	1747139
Shipment Date:	2013-08-24 00:00:00
Mainfest Document ID:	009640378JJK
Reported Quantity:	11
Unit of Measure:	GAL
Kilograms Quantity:	32.9313605
Receiving EPAID:	NED981723513
Waste Sequence Number:	3292784
Sequence Number:	1747118
Shipment Date:	2013-07-16 00:00:00
Mainfest Document ID:	009640341JJK
Reported Quantity:	180
Unit of Measure:	GAL
Kilograms Quantity:	680.944331
Receiving EPAID:	NED981723513
Waste Sequence Number:	3292784
Sequence Number:	1747122
Shipment Date:	2013-12-29 00:00:00
Mainfest Document ID:	009640461JJK
Reported Quantity:	209
Unit of Measure:	GAL
Kilograms Quantity:	790.652029
Receiving EPAID:	NED981723513
Waste Sequence Number:	3292784
Sequence Number:	1747121
Shipment Date:	2013-11-15 00:00:00
Mainfest Document ID:	009640438JJK
Reported Quantity:	200
Unit of Measure:	GAL
Kilograms Quantity:	756.604813
Receiving EPAID:	NED981723513
Waste Sequence Number:	3292784
Sequence Number:	1747119
Shipment Date:	2013-08-08 00:00:00
Mainfest Document ID:	009640359JJK
Reported Quantity:	220
Unit of Measure:	GAL

Map ID
Direction
Distance
Elevation

MAP FINDINGS

Site

Database(s)

EDR ID Number
EPA ID Number

HERITAGE CRYSTAL CLEAN LLC D ST (Continued)

1005445352

Kilograms Quantity:	832.265294
Receiving EPAID:	NED981723513
Waste Stream Off Site Mgmt:	
Waste CORB Sequence Number:	144759
Waste Sequence Number:	3292806
Sequence Number:	821614
Received EPAID:	NOIDNEEDED
Managed Quantity:	61.1300000
Kilogram Quantity:	55457.1369
Recycled Percentage:	0
Waste Management System Code:	H100
Waste Sequence Number: 3292793	
Sequence Number:	821561
Received EPAID:	NED981723513
Managed Quantity:	11
Kilogram Quantity:	32.9313605
Recycled Percentage:	0
Waste Management System Code:	H040
Waste Sequence Number: 3292784	
Sequence Number:	821547
Received EPAID:	NED981723513
Managed Quantity:	2064
Kilogram Quantity:	7808.16167
Recycled Percentage:	0
Waste Management System Code:	H040
Waste Stream Comments:	
CORB Waste Sequence Number:	144759
Comments:	Glycol from distillation process
Waste Sequence Number:	3292784
Sequence Number:	1
Comments: wastewater treatment sludge zinc, special waste	
Waste Sequence Number:	3292806
Sequence Number:	1
Comments: Recycle antifreeze	
Waste Sequence Number:	3292795
Sequence Number:	1
Waste Stream EPA Code:	
CORB Waste Sequence Number:	144759
Waste Sequence Number:	3292793
Sequence Number:	7350934
WCDA Code:	D001
Waste Sequence Number: 3292793	
Sequence Number:	7350935
WCDA Code:	D039
Waste Stream Received:	
CORB Sequence Number:	144759

Map ID
Direction
Distance
Elevation

MAP FINDINGS

Site

Database(s)

EDR ID Number
EPA ID Number

HERITAGE CRYSTAL CLEAN LLC D ST (Continued)

1005445352

Sequence Number: 3292795
Description: Spent Antifreeze
Mixed Radioactive Flag: False
Designation Code: D
Reported Quantity: 101
Quantity Unit: GAL
Kilograms Quantity: 382.08543057186944
Density Number: 8.3399999999999999
Density Unit: PPG
State Only Waste Code 1: Not reported
State Only Waste Code 2: WT02
WCDB Code: W113

Waste Stream Source Code:
CORB Waste Sequence Number: 144759
Waste Sequence Number: 3292793
Sequence Number: 1
WCDD Code: G01

Waste Sequence Number: 3292784
Sequence Number: 1
WCDD Code: G13

Waste Sequence Number: 3292806
Sequence Number: 1
WCDD Code: G14

Name: PHOENIX ENVIRONMENTAL SVCS INC D ST
Address: 1901 E D ST
City,State,Zip: TACOMA, WA 98421
Facility Address 2: Not reported
Facility ID: 84615333
EPA ID: WAH000016212
NAICS: 562219
State Waste Code Desc: Not reported
Federal Waste Code Desc: Not reported
Form Comm: Not reported
Data Year: 2012
Permit by Rule: False
Mailing Address 2: Not reported
Treatment by Generator: False
Mixed Radioactive Waste: False
Importer of Hazardous Waste: False
Immediate Recycler: True
Treatment/Storage/Disposal/Recycling Facility: False
Generator of Dangerous Fuel Waste: False
Generator Marketing to Burner: False
Other Marketers (i.e., blender, distributor, etc.): False
Utility Boiler Burner: False
Industry Boiler Burner: False
Industrial Furnace: False
Smelter Defferal: False
Universal Waste: Not reported
Off-Specification: Not reported
LN Address 2: Not reported
Tax Reg #: 602018071

Map ID
Direction
Distance
Elevation

MAP FINDINGS

Site

Database(s)

EDR ID Number
EPA ID Number

HERITAGE CRYSTAL CLEAN LLC D ST (Continued)

1005445352

Business Type:	Not reported
Mail Name:	Phoenix Environmental Svcs Inc
Mailing Address:	2212 Port of Tacoma Rd
Mailing City,State,Zip:	Tacoma, WA 98421
Legal Organization Name:	Phoenix Environmental Svcs Inc
Legal Organization Type:	Private
Legal Contact:	Mark Bridges
Legal Address:	2212 Port of Tacoma Rd
Legal Address 2:	Not reported
Legal City,State,Zip:	Tacoma, WA 98421
Legal Phone Number:	(253)779-8474
Legal Effective Date:	05/31/2000
Land Organization Name:	Not reported
Land Organization Type:	Private
Land Contact:	Mr & Mrs John D Nichols
Land Address:	3520 33rd St Ct NW
Land City,State,Zip:	Gig Harbor, WA 98335
Land Phone Number:	(253)858-5788
Operator Organization Name:	Phoenix Environmental Svcs Inc
Operator Organization Type:	Private
Operator:	Not reported
Operator Address:	2212 Port of Tacoma Rd
Operator Address 2:	Not reported
Operator City,State,Zip:	Tacoma, WA 98421
Operator Phone Number:	(253)779-8474
Operator Effective Date:	06/30/2005
Site Contact:	Christine Bridges
Site Contact Address:	2212 Port of Tacoma Rd
Contact City,State,Zip:	Tacoma, WA 98421
Site Contact Phone Number:	(253)779-8474
Site Contact Email:	Not reported
Gen Status Code:	SQG
Monthly Generation:	True
Batch Generation:	False
One Time Generation:	False
Transport Own Waste:	False
Tranports Other Waste:	False
Recycler Onsite:	False
Transfer Facility:	False
Other Exemption:	Not reported
UW Battery Gen:	False
Used Oil Transporter:	False
Used Oil Transfer Facility:	False
Used Oil Processor:	True
Used Oil Refiner:	False
Used Oil Fuel Marketer Directs Shipments:	True
Used Oil Fuel Marketer Meets Specs:	True
Site Contact Address 2:	Not reported
Name:	PHOENIX ENVIRONMENTAL SVCS INC D ST
Address:	1901 E D ST
City,State,Zip:	TACOMA, WA 98421
Facility Address 2:	Not reported
Facility ID:	84615333
EPA ID:	WAH000016212
NAICS:	562219
State Waste Code Desc:	Not reported

Map ID
Direction
Distance
Elevation

MAP FINDINGS

Site

Database(s)

EDR ID Number
EPA ID Number

HERITAGE CRYSTAL CLEAN LLC D ST (Continued)

1005445352

Federal Waste Code Desc:	Not reported
Form Comm:	Not reported
Data Year:	2011
Permit by Rule:	False
Mailing Address 2:	Not reported
Treatment by Generator:	False
Mixed Radioactive Waste:	False
Importer of Hazardous Waste:	False
Immediate Recycler:	False
Treatment/Storage/Disposal/Recycling Facility:	False
Generator of Dangerous Fuel Waste:	False
Generator Marketing to Burner:	False
Other Marketers (i.e., blender, distributor, etc.):	False
Utility Boiler Burner:	False
Industry Boiler Burner:	False
Industrial Furnace:	False
Smelter Defferal:	False
Universal Waste:	Not reported
Off-Specification:	Not reported
LN Address 2:	Not reported
Tax Reg #:	602018071
Business Type:	Not reported
Mail Name:	Phoenix Environmental Svcs Inc
Mailing Address:	2212 Port of Tacoma Rd
Mailing City,State,Zip:	Tacoma, WA 98421
Legal Organization Name:	Phoenix Environmental Svcs Inc
Legal Organization Type:	Private
Legal Contact:	Mark Bridges
Legal Address:	2212 Port of Tacoma Rd
Legal Address 2:	Not reported
Legal City,State,Zip:	Tacoma, WA 98421
Legal Phone Number:	(253)779-8474
Legal Effective Date:	05/31/2000
Land Organization Name:	Not reported
Land Organization Type:	Private
Land Contact:	Mr & Mrs John D Nichols
Land Address:	3520 33rd St Ct NW
Land City,State,Zip:	Gig Harbor, WA 98335
Land Phone Number:	(253)858-5788
Operator Organization Name:	Phoenix Environmental Svcs Inc
Operator Organization Type:	Private
Operator:	Not reported
Operator Address:	2212 Port of Tacoma Rd
Operator Address 2:	Not reported
Operator City,State,Zip:	Tacoma, WA 98421
Operator Phone Number:	(253)779-8474
Operator Effective Date:	06/30/2005
Site Contact:	Christine Bridges
Site Contact Address:	2212 Port of Tacoma Rd
Contact City,State,Zip:	Tacoma, WA 98421
Site Contact Phone Number:	(253)779-8474
Site Contact Email:	Not reported
Gen Status Code:	SQG
Monthly Generation:	True
Batch Generation:	False
One Time Generation:	False
Transport Own Waste:	False

Map ID
Direction
Distance
Elevation

MAP FINDINGS

Site

Database(s)

EDR ID Number
EPA ID Number

HERITAGE CRYSTAL CLEAN LLC D ST (Continued)

1005445352

Tranports Other Waste:	False
Recycler Onsite:	False
Transfer Facility:	False
Other Exemption:	Not reported
UW Battery Gen:	False
Used Oil Transporter:	False
Used Oil Transfer Facility:	False
Used Oil Processor:	True
Used Oil Refiner:	False
Used Oil Fuel Marketer Directs Shipments:	True
Used Oil Fuel Marketer Meets Specs:	True
Site Contact Address 2:	Not reported
Name:	PHOENIX ENVIRONMENTAL SVCS INC D ST
Address:	1901 E D ST
City,State,Zip:	TACOMA, WA 98421
Facility Address 2:	Not reported
Facility ID:	84615333
EPA ID:	WAH000016212
NAICS:	562219
State Waste Code Desc:	Not reported
Federal Waste Code Desc:	Not reported
Form Comm:	Not reported
Data Year:	2010
Permit by Rule:	False
Mailing Address 2:	Not reported
Treatment by Generator:	False
Mixed Radioactive Waste:	False
Importer of Hazardous Waste:	False
Immediate Recycler:	False
Treatment/Storage/Disposal/Recycling Facility:	False
Generator of Dangerous Fuel Waste:	False
Generator Marketing to Burner:	False
Other Marketers (i.e., blender, distributor, etc.):	False
Utility Boiler Burner:	False
Industry Boiler Burner:	False
Industrial Furnace:	False
Smelter Defferal:	False
Universal Waste:	Not reported
Off-Specification:	Not reported
LN Address 2:	Not reported
Tax Reg #:	602018071
Business Type:	Not reported
Mail Name:	Phoenix Environmental Svcs Inc
Mailing Address:	2212 Port of Tacoma Rd
Mailing City,State,Zip:	Tacoma, WA 98421
Legal Organization Name:	Phoenix Environmental Svcs Inc
Legal Organization Type:	Private
Legal Contact:	Mark Bridges
Legal Address:	2212 Port of Tacoma Rd
Legal Address 2:	Not reported
Legal City,State,Zip:	Tacoma, WA 98421
Legal Phone Number:	(253)779-8474
Legal Effective Date:	05/31/2000
Land Organization Name:	Not reported
Land Organization Type:	Private
Land Contact:	Mr & Mrs John D Nichols

Map ID
Direction
Distance
Elevation

MAP FINDINGS

Site

Database(s)

EDR ID Number
EPA ID Number

HERITAGE CRYSTAL CLEAN LLC D ST (Continued)

1005445352

Land Address:	3520 33rd St Ct NW
Land City,State,Zip:	Gig Harbor, WA 98335
Land Phone Number:	(253)858-5788
Operator Organization Name:	Phoenix Environmental Svcs Inc
Operator Organization Type:	Private
Operator:	Not reported
Operator Address:	2212 Port of Tacoma Rd
Operator Address 2:	Not reported
Operator City,State,Zip:	Tacoma, WA 98421
Operator Phone Number:	(253)779-8474
Operator Effective Date:	06/30/2005
Site Contact:	Christine Bridges
Site Contact Address:	2212 Port of Tacoma Rd
Contact City,State,Zip:	Tacoma, WA 98421
Site Contact Phone Number:	(253)779-8474
Site Contact Email:	Not reported
Gen Status Code:	SQG
Monthly Generation:	False
Batch Generation:	True
One Time Generation:	False
Transport Own Waste:	False
Tranports Other Waste:	False
Recycler Onsite:	False
Transfer Facility:	False
Other Exemption:	Not reported
UW Battery Gen:	False
Used Oil Transporter:	False
Used Oil Transfer Facility:	False
Used Oil Processor:	True
Used Oil Refiner:	False
Used Oil Fuel Marketer Directs Shipments:	True
Used Oil Fuel Marketer Meets Specs:	True
Site Contact Address 2:	Not reported
Name:	PHOENIX ENVIRONMENTAL SVCS INC D ST
Address:	1901 E D ST
City,State,Zip:	TACOMA, WA 98421
Facility Address 2:	Not reported
Facility ID:	84615333
EPA ID:	WAH000016212
NAICS:	562219
State Waste Code Desc:	Not reported
Federal Waste Code Desc:	Not reported
Form Comm:	Not reported
Data Year:	2009
Permit by Rule:	False
Mailing Address 2:	Not reported
Treatment by Generator:	False
Mixed Radioactive Waste:	False
Importer of Hazardous Waste:	False
Immediate Recycler:	False
Treatment/Storage/Disposal/Recycling Facility:	False
Generator of Dangerous Fuel Waste:	False
Generator Marketing to Burner:	False
Other Marketers (i.e., blender, distributor, etc.):	False
Utility Boiler Burner:	False
Industry Boiler Burner:	False

Map ID
Direction
Distance
Elevation

MAP FINDINGS

Site

Database(s)

EDR ID Number
EPA ID Number

HERITAGE CRYSTAL CLEAN LLC D ST (Continued)

1005445352

Industrial Furnace:	False
Smelter Defferal:	False
Universal Waste:	Not reported
Off-Specification:	Not reported
LN Address 2:	Not reported
Tax Reg #:	602018071
Business Type:	Not reported
Mail Name:	Phoenix Environmental Svcs Inc
Mailing Address:	2212 Port of Tacoma Rd
Mailing City,State,Zip:	Tacoma, WA 98421
Legal Organization Name:	Phoenix Environmental Svcs Inc
Legal Organization Type:	Private
Legal Contact:	Mark Bridges
Legal Address:	2212 Port of Tacoma Rd
Legal Address 2:	Not reported
Legal City,State,Zip:	Tacoma, WA 98421
Legal Phone Number:	(253)779-8474
Legal Effective Date:	05/31/2000
Land Organization Name:	Not reported
Land Organization Type:	Private
Land Contact:	Mr & Mrs John D Nichols
Land Address:	3520 33rd St Ct NW
Land City,State,Zip:	Gig Harbor, WA 98335
Land Phone Number:	(253)858-5788
Operator Organization Name:	Phoenix Environmental Svcs Inc
Operator Organization Type:	Private
Operator:	Not reported
Operator Address:	2212 Port of Tacoma Rd
Operator Address 2:	Not reported
Operator City,State,Zip:	Tacoma, WA 98421
Operator Phone Number:	(253)779-8474
Operator Effective Date:	06/30/2005
Site Contact:	Christine Bridges
Site Contact Address:	2212 Port of Tacoma Rd
Contact City,State,Zip:	Tacoma, WA 98421
Site Contact Phone Number:	(253)779-8474
Site Contact Email:	Not reported
Gen Status Code:	SQG
Monthly Generation:	True
Batch Generation:	False
One Time Generation:	False
Transport Own Waste:	False
Tranports Other Waste:	False
Recycler Onsite:	False
Transfer Facility:	False
Other Exemption:	Not reported
UW Battery Gen:	False
Used Oil Transporter:	False
Used Oil Transfer Facility:	False
Used Oil Processor:	True
Used Oil Refiner:	False
Used Oil Fuel Marketer Directs Shipments:	True
Used Oil Fuel Marketer Meets Specs:	True
Site Contact Address 2:	Not reported
Name:	PHOENIX ENVIRONMENTAL SVCS INC D ST
Address:	1901 E D ST

Map ID
Direction
Distance
Elevation

MAP FINDINGS

Site

Database(s)

EDR ID Number
EPA ID Number

HERITAGE CRYSTAL CLEAN LLC D ST (Continued)

1005445352

City,State,Zip:	TACOMA, WA 98421
Facility Address 2:	Not reported
Facility ID:	84615333
EPA ID:	WAH000016212
NAICS:	562219
State Waste Code Desc:	Not reported
Federal Waste Code Desc:	Not reported
Form Comm:	Not reported
Data Year:	2008
Permit by Rule:	False
Mailing Address 2:	Not reported
Treatment by Generator:	False
Mixed Radioactive Waste:	False
Importer of Hazardous Waste:	False
Immediate Recycler:	True
Treatment/Storage/Disposal/Recycling Facility:	False
Generator of Dangerous Fuel Waste:	False
Generator Marketing to Burner:	False
Other Marketers (i.e., blender, distributor, etc.):	False
Utility Boiler Burner:	False
Industry Boiler Burner:	False
Industrial Furnace:	False
Smelter Defferal:	False
Universal Waste:	Not reported
Off-Specification:	Not reported
LN Address 2:	Not reported
Tax Reg #:	602018071
Business Type:	Not reported
Mail Name:	Phoenix Environmental Svcs Inc
Mailing Address:	2212 Port of Tacoma Rd
Mailing City,State,Zip:	Tacoma, WA 98421
Legal Organization Name:	Phoenix Environmental Svcs Inc
Legal Organization Type:	Private
Legal Contact:	Mark Bridges
Legal Address:	2212 Port of Tacoma Rd
Legal Address 2:	Not reported
Legal City,State,Zip:	Tacoma, WA 98421
Legal Phone Number:	(253)779-8474
Legal Effective Date:	05/31/2000
Land Organization Name:	Not reported
Land Organization Type:	Private
Land Contact:	Mr & Mrs John D Nichols
Land Address:	3520 33rd St Ct NW
Land City,State,Zip:	Gig Harbor, WA 98335
Land Phone Number:	(253)858-5788
Operator Organization Name:	Phoenix Environmental Svcs Inc
Operator Organization Type:	Private
Operator:	Not reported
Operator Address:	2212 Port of Tacoma Rd
Operator Address 2:	Not reported
Operator City,State,Zip:	Tacoma, WA 98421
Operator Phone Number:	(253)779-8474
Operator Effective Date:	06/30/2005
Site Contact:	Christine Bridges
Site Contact Address:	2212 Port of Tacoma Rd
Contact City,State,Zip:	Tacoma, WA 98421
Site Contact Phone Number:	(253)779-8474

Map ID
Direction
Distance
Elevation

MAP FINDINGS

Site

Database(s)

EDR ID Number
EPA ID Number

HERITAGE CRYSTAL CLEAN LLC D ST (Continued)

1005445352

Site Contact Email:	Not reported
Gen Status Code:	SQG
Monthly Generation:	False
Batch Generation:	True
One Time Generation:	False
Transport Own Waste:	False
Tranports Other Waste:	False
Recycler Onsite:	False
Transfer Facility:	False
Other Exemption:	Not reported
UW Battery Gen:	False
Used Oil Transporter:	False
Used Oil Transfer Facility:	False
Used Oil Processor:	True
Used Oil Refiner:	False
Used Oil Fuel Marketer Directs Shipments:	True
Used Oil Fuel Marketer Meets Specs:	True
Site Contact Address 2:	Not reported
Name:	PHOENIX ENVIRONMENTAL SVCS INC D ST
Address:	1901 E D ST
City,State,Zip:	TACOMA, WA 98421
Facility Address 2:	Not reported
Facility ID:	84615333
EPA ID:	WAH000016212
NAICS:	562219
State Waste Code Desc:	WT02
Federal Waste Code Desc:	D001
Form Comm:	MOVING OUT OF STATE - EFFECTIVE August 31 2005 - New operator taking over the site effective Sept. 1 2005 No DW Waste receiving or managed after 8/24/2005 for SQG Specialists as operators at this site!
Data Year:	Not reported
Permit by Rule:	F
Mailing Address 2:	Not reported
Treatment by Generator:	F
Mixed Radioactive Waste:	F
Importer of Hazardous Waste:	F
Immediate Recycler:	T
Treatment/Storage/Disposal/Recycling Facility:	F
Generator of Dangerous Fuel Waste:	F
Generator Marketing to Burner:	F
Other Marketers (i.e., blender, distributor, etc.):	F
Utility Boiler Burner:	F
Industry Boiler Burner:	F
Industrial Furnace:	F
Smelter Defferal:	F
Universal Waste:	Not reported
Off-Specification:	Not reported
LN Address 2:	Not reported
Tax Reg #:	602018071
Business Type:	Not reported
Mail Name:	Phoenix Environmental Svcs Inc
Mailing Address:	2212 Port of Tacoma Rd
Mailing City,State,Zip:	Tacoma, WA 98421
Legal Organization Name:	Phoenix Environmental Svcs Inc
Legal Organization Type:	Private
Legal Contact:	Mark Bridges

Map ID
Direction
Distance
Elevation

MAP FINDINGS

Site

Database(s)

EDR ID Number
EPA ID Number

HERITAGE CRYSTAL CLEAN LLC D ST (Continued)

1005445352

Legal Address: 2212 Port of Tacoma Rd
Legal Address 2: Not reported
Legal City,State,Zip: Tacoma, WA 98421
Legal Phone Number: (253)779-8474
Legal Effective Date: 05/31/2000
Land Organization Name: Not reported
Land Organization Type: Private
Land Contact: Mr & Mrs John D Nichols
Land Address: 3520 33rd St Ct NW
Land City,State,Zip: Gig Harbor, WA 98335
Land Phone Number: (253)858-5788
Operator Organization Name: Phoenix Environmental Svcs Inc
Operator Organization Type: Private
Operator: Not reported
Operator Address: 2212 Port of Tacoma Rd
Operator Address 2: Not reported
Operator City,State,Zip: Tacoma, WA 98421
Operator Phone Number: (253)779-8474
Operator Effective Date: 06/30/2005
Site Contact: Christine Bridges
Site Contact Address: 2212 Port of Tacoma Rd
Contact City,State,Zip: Tacoma, WA 98421
Site Contact Phone Number: (253)779-8474
Site Contact Email: Not reported
Gen Status Code: SQG
Monthly Generation: F
Batch Generation: T
One Time Generation: F
Transport Own Waste: F
Tranports Other Waste: F
Recycler Onsite: F
Transfer Facility: F
Other Exemption: Not reported
UW Battery Gen: F
Used Oil Transporter: F
Used Oil Transfer Facility: F
Used Oil Processor: T
Used Oil Refiner: F
Used Oil Fuel Marketer Directs Shipments: T
Used Oil Fuel Marketer Meets Specs: T
Site Contact Address 2: Not reported

Name: PHOENIX ENVIRONMENTAL SVCS INC D ST
Address: 1901 E D ST
City,State,Zip: TACOMA, WA 98421
Facility Address 2: Not reported
Facility ID: 84615333
EPA ID: WAH000016212
NAICS: 562219
State Waste Code Desc: WT02
Federal Waste Code Desc: D001
Form Comm:

MOVING OUT OF STATE - EFFECTIVE August 31 2005 - New operator taking over the site effective Sept. 1 2005 No DW Waste receiving or managed after 8/24/2005 for SQG Specialists as operators at this site!

Data Year: Not reported
Permit by Rule: No
Mailing Address 2: Not reported

Map ID
Direction
Distance
Elevation

MAP FINDINGS

Site

Database(s)

EDR ID Number
EPA ID Number

HERITAGE CRYSTAL CLEAN LLC D ST (Continued)

1005445352

Treatment by Generator:	No
Mixed Radioactive Waste:	No
Importer of Hazardous Waste:	No
Immediate Recycler:	Yes
Treatment/Storage/Disposal/Recycling Facility:	No
Generator of Dangerous Fuel Waste:	No
Generator Marketing to Burner:	No
Other Marketers (i.e., blender, distributor, etc.):	No
Utility Boiler Burner:	No
Industry Boiler Burner:	No
Industrial Furnace:	No
Smelter Defferal:	No
Universal Waste:	Not reported
Off-Specification:	Not reported
LN Address 2:	Not reported
Tax Reg #:	602018071
Business Type:	Not reported
Mail Name:	Phoenix Environmental Svcs Inc
Mailing Address:	2212 Port of Tacoma Rd
Mailing City,State,Zip:	Tacoma, WA 98421
Legal Organization Name:	Phoenix Environmental Svcs Inc
Legal Organization Type:	Private
Legal Contact:	Mark Bridges
Legal Address:	2212 Port of Tacoma Rd
Legal Address 2:	Not reported
Legal City,State,Zip:	Tacoma, WA 98421
Legal Phone Number:	(253)779-8474
Legal Effective Date:	05/31/2000
Land Organization Name:	Not reported
Land Organization Type:	Private
Land Contact:	Mr & Mrs John D Nichols
Land Address:	3520 33rd St Ct NW
Land City,State,Zip:	Gig Harbor, WA 98335
Land Phone Number:	(253)858-5788
Operator Organization Name:	Phoenix Environmental Svcs Inc
Operator Organization Type:	Private
Operator:	Not reported
Operator Address:	2212 Port of Tacoma Rd
Operator Address 2:	Not reported
Operator City,State,Zip:	Tacoma, WA 98421
Operator Phone Number:	(253)779-8474
Operator Effective Date:	06/30/2003
Site Contact:	Christine Bridges
Site Contact Address:	2212 Port of Tacoma Rd
Contact City,State,Zip:	Tacoma, WA 98421
Site Contact Phone Number:	(253)779-8474
Site Contact Email:	Not reported
Gen Status Code:	SQG
Monthly Generation:	No
Batch Generation:	Yes
One Time Generation:	No
Transport Own Waste:	No
Tranports Other Waste:	No
Recycler Onsite:	No
Transfer Facility:	No
Other Exemption:	Not reported
UW Battery Gen:	No

Map ID
Direction
Distance
Elevation

MAP FINDINGS

Site

Database(s)

EDR ID Number
EPA ID Number

HERITAGE CRYSTAL CLEAN LLC D ST (Continued)

1005445352

Used Oil Transporter: No
Used Oil Transfer Facility: No
Used Oil Processor: Yes
Used Oil Refiner: No
Used Oil Fuel Marketer Directs Shipments: Yes
Used Oil Fuel Marketer Meets Specs: Yes
Site Contact Address 2: Not reported

[Click this hyperlink](#) while viewing on your computer to access
1 additional WA MANIFEST: record(s) in the EDR Site Report.

AH141
ENE
1/4-1/2
0.420 mi.
2217 ft.

UNOCAL 76 MAJOR PETROLEUM
1302 PUYALLUP AVE
TACOMA, WA 98421

WA VCP **S124435216**
N/A

Site 1 of 2 in cluster AH

Relative:
Higher
Actual:
22 ft.

VCP:
Name: UNOCAL 76 MAJOR PETROLEUM
Address: 1302 PUYALLUP AVE
City,State,Zip: TACOMA, WA 98421
edr_fstat: WA
edr_fzip: 98421
edr_fcnty: PIERCE
edr_zip: Not reported
Facility ID: 61931157
VCP Status: Not reported
VCP: Not reported
Ecology Status: Not reported
NFA Type: Not reported
Date NFA: Not reported
Rank: 2
Cleanup Siteid: 6385
Contaminant Name: Petroleum-Other
Soil: Confirmed Above Cleanup Levels

AH142
ENE
1/4-1/2
0.420 mi.
2217 ft.

MAJOR PETROLEUM B.P.
1302 PUYALLUP AVE
TACOMA, WA 98421

WA HSL **U003355274**
WA CSCSL **N/A**
WA LUST
WA UST
WA ALLSITES
WA Financial Assurance
WA PTAP

Site 2 of 2 in cluster AH

Relative:
Higher
Actual:
22 ft.

HSL:
Name: UNOCAL 76 MAJOR PETROLEUM
Address: Not reported
City,State,Zip: TACOMA, WA
edr_fstat: WA
edr_fzip: Not reported
edr_fcnty: PIERCE
edr_zip: Not reported
Facility Type: Hazardous Sites List
Facility Status: Cleanup Started
FSID Number: 61931157
Rank: 2

Map ID
Direction
Distance
Elevation

MAP FINDINGS

Site

Database(s)

EDR ID Number
EPA ID Number

MAJOR PETROLEUM B.P. (Continued)

U003355274

Region: PLIA
EDR Link ID: 61931157
Region Decode: Not reported

CSCSL:

Name: UNOCAL 76 MAJOR PETROLEUM
Address: 1302 PUYALLUP AVE
City,State,Zip: TACOMA, WA 98421
Facility ID: 61931157
Region: Southwest
Lat/Long: 47.24187 / -122.41506
Clean Up Siteid: 6385
Site Status: Cleanup Started
Contaminant Name: Petroleum-Other
Alternate Site Names: MAJOR PETROLEUM B.P.,MAJOR PETROLEUM BP
Site Rank: 2 - Moderate-High Risk
Has Institutional Control:Not reported
Past VCP: True
Current VCP: Not reported
Ground Water: Confirmed Above Cleanup Levels
Surface Water: Not reported
Soil: Confirmed Above Cleanup Levels
Sediment: Not reported
Air: Not reported
Bedrock: Not reported
Responsible Unit: Pollution Liability Ins Agcy

LUST:

Name: UNOCAL 76 MAJOR PETROLEUM
Address: 1302 PUYALLUP AVE
City,State,Zip: TACOMA, WA 98421
Facility ID: 61931157
Lust Status Type: LUST - Cleanup Started
Cleanup Site ID: 6385
Cleanup Unit Type: Upland
Process Type: Independent Action
Cleanup Unit Name: MAJOR PETROLEUM B.P.,MAJOR PETROLEUM BP
Response Section: Pollution Liability Ins Agcy
Release Date: 05/24/1989
Lust Date: 12/17/2007
Region: Southwest
Lust ID: 1764
UST ID: 7117
Contaminant Name: Petroleum-Other
Ground Water: Confirmed Above Cleanup Levels
Surface Water: Not reported
Soil: Confirmed Above Cleanup Levels
Sediment: Not reported
Air: Not reported
Bedrock: Not reported
Lat/Long: 47.24187 / -122.41506

UST:

Name: MAJOR PETROLEUM B.P.
Address: 1302 PUYALLUP AVE
City: TACOMA

Map ID
Direction
Distance
Elevation

MAP FINDINGS

Site

Database(s)

EDR ID Number
EPA ID Number

MAJOR PETROLEUM B.P. (Continued)

U003355274

Zip: 98421
Facility ID: 61931157
Site Id: 7117
UBI: Not reported
Phone Number: Not reported
Decimal Latitude: 47.24187
Decimal Longitude: -122.41506

Tank Name: 1
Tag Number: A4260
Tank Status: Closed in Place
Tank Status Date: 08/06/1996
Tank Install Date: 12/31/1964
Tank Closure Date: Not reported
Capacity Range: 10,000 to 19,999 Gallons
Tank Permit Expiration Date: Not reported
Tank Upgrade Date: Not reported
Tank Spill Prevention: Not reported
Tank Overfill Prevention: Not reported
Tank Material: Not reported
Tank Construction: Not reported
Tank Tightness Test: Not reported
Tank Corrosion Protection: Not reported
Tank Manifold: Not reported
Tank Release Detection: Not reported
Tank SFC Type: Not reported
Pipe Material: Not reported
Pipe Construction: Not reported
Pipe Primary Release Detection: Not reported
Pipe Second Release Detection: Not reported
Pipe Corrosion Protection: Not reported
Pipe Pumping System: Not reported
Responsible Unit: Southwest
Dispenser/Pump SFC Type: Not reported

Name: MAJOR PETROLEUM B.P.
Address: 1302 PUYALLUP AVE
City: TACOMA
Zip: 98421

Tank Name: 2
Tag Number: A4260
Tank Status: Removed
Tank Status Date: 08/06/1996
Tank Install Date: 12/31/1964
Tank Closure Date: Not reported
Capacity Range: 5,000 to 9,999 Gallons
Tank Permit Expiration Date: Not reported
Tank Upgrade Date: Not reported
Tank Spill Prevention: Not reported
Tank Overfill Prevention: Not reported
Tank Material: Not reported
Tank Construction: Not reported
Tank Tightness Test: Not reported
Tank Corrosion Protection: Not reported
Tank Manifold: Not reported
Tank Release Detection: Not reported

Map ID
Direction
Distance
Elevation

MAP FINDINGS

Site

Database(s)

EDR ID Number
EPA ID Number

MAJOR PETROLEUM B.P. (Continued)

U003355274

Tank SFC Type: Not reported
Pipe Material: Not reported
Pipe Construction: Not reported
Pipe Primary Release Detection: Not reported
Pipe Second Release Detection: Not reported
Pipe Corrosion Protection: Not reported
Pipe Pumping System: Not reported
Responsible Unit: Southwest
Dispencer/Pump SFC Type: Not reported

Name: MAJOR PETROLEUM B.P.
Address: 1302 PUYALLUP AVE
City: TACOMA
Zip: 98421

Tank Name: 3
Tag Number: A4260
Tank Status: Removed
Tank Status Date: 08/06/1996
Tank Install Date: 12/31/1964
Tank Closure Date: Not reported
Capacity Range: 10,000 to 19,999 Gallons
Tank Permit Expiration Date: Not reported
Tank Upgrade Date: Not reported
Tank Spill Prevention: Not reported
Tank Overfill Prevention: Not reported
Tank Material: Not reported
Tank Construction: Not reported
Tank Tightness Test: Not reported
Tank Corrosion Protection: Not reported
Tank Manifold: Not reported
Tank Release Detection: Not reported
Tank SFC Type: Not reported
Pipe Material: Not reported
Pipe Construction: Not reported
Pipe Primary Release Detection: Not reported
Pipe Second Release Detection: Not reported
Pipe Corrosion Protection: Not reported
Pipe Pumping System: Not reported
Responsible Unit: Southwest
Dispencer/Pump SFC Type: Not reported

Name: MAJOR PETROLEUM B.P.
Address: 1302 PUYALLUP AVE
City: TACOMA
Zip: 98421

Tank Name: 4
Tag Number: A4260
Tank Status: Operational
Tank Status Date: 08/06/1996
Tank Install Date: 07/05/1971
Tank Closure Date: Not reported
Capacity Range: 10,000 to 19,999 Gallons
Tank Permit Expiration Date: 01/31/2021
Tank Upgrade Date: 11/09/1998
Tank Spill Prevention: Spill Bucket/Spill Box

Map ID
Direction
Distance
Elevation

MAP FINDINGS

Site

Database(s)

EDR ID Number
EPA ID Number

MAJOR PETROLEUM B.P. (Continued)

U003355274

Tank Overfill Prevention: Automatic Shutoff (fill pipe)
Tank Material: Steel
Tank Construction: Single Wall Tank
Tank Tightness Test: Part of Automatic Tank Gauging (ATG) System
Tank Corrosion Protection: Impressed Current
Tank Manifold: Not reported
Tank Release Detection: Automatic Tank Gauging
Tank SFC Type: Not in contact with soil
Pipe Material: Fiberglass
Pipe Construction: Single Wall Pipe
Pipe Primary Release Detection: Automatic Line Leak Detector (ALLD)
Pipe Second Release Detection: Annual Line Tightness Test (LTT)
Pipe Corrosion Protection: Corrosion Resistant
Pipe Pumping System: Pressurized System
Responsible Unit: Southwest
Dispencer/Pump SFC Type: Sump

Name: MAJOR PETROLEUM B.P.
Address: 1302 PUYALLUP AVE
City: TACOMA
Zip: 98421

Tank Name: 5
Tag Number: A4260
Tank Status: Removed
Tank Status Date: 08/06/1996
Tank Install Date: 12/31/1964
Tank Closure Date: Not reported
Capacity Range: 2,001 to 4,999 Gallons
Tank Permit Expiration Date: Not reported
Tank Upgrade Date: Not reported
Tank Spill Prevention: Not reported
Tank Overfill Prevention: Not reported
Tank Material: Not reported
Tank Construction: Not reported
Tank Tightness Test: Not reported
Tank Corrosion Protection: Not reported
Tank Manifold: Not reported
Tank Release Detection: Not reported
Tank SFC Type: Not reported
Pipe Material: Not reported
Pipe Construction: Not reported
Pipe Primary Release Detection: Not reported
Pipe Second Release Detection: Not reported
Pipe Corrosion Protection: Not reported
Pipe Pumping System: Not reported
Responsible Unit: Southwest
Dispencer/Pump SFC Type: Not reported

Name: MAJOR PETROLEUM B.P.
Address: 1302 PUYALLUP AVE
City: TACOMA
Zip: 98421

Tank Name: 6
Tag Number: A4260
Tank Status: Operational

Map ID
Direction
Distance
Elevation

MAP FINDINGS

Site

Database(s)

EDR ID Number
EPA ID Number

MAJOR PETROLEUM B.P. (Continued)

U003355274

Tank Status Date: 08/06/1996
Tank Install Date: 06/15/1991
Tank Closure Date: Not reported
Capacity Range: 5,000 to 9,999 Gallons
Tank Permit Expiration Date: 01/31/2021
Tank Upgrade Date: 11/09/1998
Tank Spill Prevention: Spill Bucket/Spill Box
Tank Overfill Prevention: Automatic Shutoff (fill pipe)
Tank Material: Steel Clad with Corrosion Resistant Composite
Tank Construction: Single Wall Tank
Tank Tightness Test: Not reported
Tank Corrosion Protection: Corrosion Resistant
Tank Manifold: Not reported
Tank Release Detection: Automatic Tank Gauging
Tank SFC Type: Not in contact with soil
Pipe Material: Fiberglass
Pipe Construction: Single Wall Pipe
Pipe Primary Release Detection: Automatic Line Leak Detector (ALLD)
Pipe Second Release Detection: Annual Line Tightness Test (LTT)
Pipe Corrosion Protection: Corrosion Resistant
Pipe Pumping System: Pressurized System
Responsible Unit: Southwest
Dispenser/Pump SFC Type: Sump

Name: MAJOR PETROLEUM B.P.
Address: 1302 PUYALLUP AVE
City: TACOMA
Zip: 98421

Tank Name: 7
Tag Number: A4260
Tank Status: Operational
Tank Status Date: 08/06/1996
Tank Install Date: 06/15/1991
Tank Closure Date: Not reported
Capacity Range: 10,000 to 19,999 Gallons
Tank Permit Expiration Date: 01/31/2021
Tank Upgrade Date: 11/09/1998
Tank Spill Prevention: Spill Bucket/Spill Box
Tank Overfill Prevention: Automatic Shutoff (fill pipe)
Tank Material: Steel Clad with Corrosion Resistant Composite
Tank Construction: Single Wall Tank
Tank Tightness Test: Not reported
Tank Corrosion Protection: Corrosion Resistant
Tank Manifold: Not reported
Tank Release Detection: Automatic Tank Gauging
Tank SFC Type: Not in contact with soil
Pipe Material: Fiberglass
Pipe Construction: Single Wall Pipe
Pipe Primary Release Detection: Automatic Line Leak Detector (ALLD)
Pipe Second Release Detection: Annual Line Tightness Test (LTT)
Pipe Corrosion Protection: Corrosion Resistant
Pipe Pumping System: Pressurized System
Responsible Unit: Southwest
Dispenser/Pump SFC Type: Sump

Name: MAJOR PETROLEUM B.P.

Map ID
Direction
Distance
Elevation

MAP FINDINGS

Site

Database(s)

EDR ID Number
EPA ID Number

MAJOR PETROLEUM B.P. (Continued)

U003355274

Address: 1302 PUYALLUP AVE
City: TACOMA
Zip: 98421

Tank Name: 8
Tag Number: A4260
Tank Status: Operational
Tank Status Date: 08/06/1996
Tank Install Date: 06/15/1991
Tank Closure Date: Not reported
Capacity Range: 10,000 to 19,999 Gallons
Tank Permit Expiration Date: 01/31/2021
Tank Upgrade Date: 11/09/1998
Tank Spill Prevention: Spill Bucket/Spill Box
Tank Overfill Prevention: Automatic Shutoff (fill pipe)
Tank Material: Steel Clad with Corrosion Resistant Composite
Tank Construction: Single Wall Tank
Tank Tightness Test: Not reported
Tank Corrosion Protection: Corrosion Resistant
Tank Manifold: Not reported
Tank Release Detection: Automatic Tank Gauging
Tank SFC Type: Not in contact with soil
Pipe Material: Fiberglass
Pipe Construction: Single Wall Pipe
Pipe Primary Release Detection: Automatic Line Leak Detector (ALLD)
Pipe Second Release Detection: Annual Line Tightness Test (LTT)
Pipe Corrosion Protection: Corrosion Resistant
Pipe Pumping System: Pressurized System
Responsible Unit: Southwest
Dispencer/Pump SFC Type: Sump

ALLSITES:

Name: UNOCAL 76 MAJOR PETROLEUM
Facility Id: 61931157

WA Financial Assurance 1:

Name: MAJOR PETROLEUM B.P.
Address: 1302 PUYALLUP AVE
City,State,Zip: TACOMA, WA 98421
DOE Site ID: 7117
Financial Resp Type: COLONY INSURANCE COMPANY
Inception Date: 05/09/2015
Expiration Date: 05/09/2016
Address 2: Not reported
Policy Number: WA640207-9
Effective Date: 04/09/2015
Liability Limit Type: Not reported
Compliance Method: Not reported
Proof of Responsibility Document Flag: Not reported
Retroactive Date: Not reported
Latitude: 47.24187
Longitude: -122.41506

Name: MAJOR PETROLEUM B.P.
Address: 1302 PUYALLUP AVE
City,State,Zip: TACOMA, WA 98421

Map ID
Direction
Distance
Elevation

MAP FINDINGS

Site

Database(s)

EDR ID Number
EPA ID Number

MAJOR PETROLEUM B.P. (Continued)

U003355274

DOE Site ID: 7117
Financial Resp Type: COLONY INSURANCE COMPANY
Inception Date: 03/23/2016
Expiration Date: 05/08/2017
Address 2: Not reported
Policy Number: WA640207-10
Effective Date: 03/23/2016
Liability Limit Type: Not reported
Compliance Method: Not reported
Proof of Responsibility Document Flag: Not reported
Retroactive Date: Not reported
Latitude: 47.24187
Longitude: -122.41506

Name: MAJOR PETROLEUM B.P.
Address: 1302 PUYALLUP AVE
City,State,Zip: TACOMA, WA 98421
DOE Site ID: 7117
Financial Resp Type: COLONY INSURANCE COMPANY
Inception Date: 03/29/2017
Expiration Date: 05/08/2018
Address 2: Not reported
Policy Number: WA640207-11
Effective Date: 03/29/2017
Liability Limit Type: Not reported
Compliance Method: Not reported
Proof of Responsibility Document Flag: Not reported
Retroactive Date: Not reported
Latitude: 47.24187
Longitude: -122.41506

Name: MAJOR PETROLEUM B.P.
Address: 1302 PUYALLUP AVE
City,State,Zip: TACOMA, WA 98421
DOE Site ID: 7117
Financial Resp Type: COLONY INSURANCE COMPANY
Inception Date: 04/12/2018
Expiration Date: 05/08/2019
Address 2: Not reported
Policy Number: WA640207-12
Effective Date: 04/12/2018
Liability Limit Type: Not reported
Compliance Method: Not reported
Proof of Responsibility Document Flag: Not reported
Retroactive Date: Not reported
Latitude: 47.24187
Longitude: -122.41506

Name: MAJOR PETROLEUM B.P.
Address: 1302 PUYALLUP AVE
City,State,Zip: TACOMA, WA 98421
DOE Site ID: 7117
Financial Resp Type: COLONY INSURANCE COMPANY
Inception Date: 04/10/2019
Expiration Date: 05/08/2020
Address 2: Not reported
Policy Number: WA640207-13

Map ID
Direction
Distance
Elevation

MAP FINDINGS

Site

Database(s)

EDR ID Number
EPA ID Number

MAJOR PETROLEUM B.P. (Continued)

U003355274

Effective Date: 04/10/2019
Liability Limit Type: Not reported
Compliance Method: Not reported
Proof of Responsibility Document Flag: Not reported
Retroactive Date: Not reported
Latitude: 47.24187
Longitude: -122.41506

PTAP:

Name: UNOCAL 76 MAJOR PETROLEUM
Address: 1302 PUYALLUP AVENUE
City,State,Zip: TACOMA, WA 98421
Site ID: PSW053
FSID Number: 61931157
Entry Date: 01/09/2019
Status: In Progress

AI143
ENE
1/4-1/2
0.423 mi.
2233 ft.

TAFT & COMPANY
1239 PUYALLUP AVE.
TACOMA, WA 98421
Site 1 of 3 in cluster AI

WA ICR S104782993
N/A

Relative:
Higher
Actual:
21 ft.

ICR:
Date Ecology Received Report: 08/18/00
Contaminants Found at Site: Petroleum products
Media Contaminated: Soil
Waste Management: Tank
Region: South Western
Type of Report Ecology Received: Final cleanup report
Site Register Issue: 98-29
County Code: 27
Contact: Not reported
Report Title: Tank Removal, Site Assessment, and Cleanup

Date Ecology Received Report: 04/18/01

AI144
ENE
1/4-1/2
0.423 mi.
2233 ft.

TAFT & COMPANY 1239 PUYALLUP AVE
1239 PUYALLUP AVE
TACOMA, WA 98421
Site 2 of 3 in cluster AI

WA VCP S124434023
N/A

Relative:
Higher
Actual:
21 ft.

VCP:
Name: TAFT & COMPANY 1239 PUYALLUP AVE
Address: 1239 PUYALLUP AVE
City,State,Zip: TACOMA, WA 98421
edr_fstat: WA
edr_fzip: 98421
edr_fcnty: PIERCE
edr_zip: Not reported
Facility ID: 35539812
VCP Status: Not reported
VCP: NFA
Ecology Status: Not reported
NFA Type: Not reported
Date NFA: 2000-10-10

Map ID
Direction
Distance
Elevation

MAP FINDINGS

Site

Database(s)

EDR ID Number
EPA ID Number

TAFT & COMPANY 1239 PUYALLUP AVE (Continued)

S124434023

Rank: Not reported
Cleanup Siteid: 5932
Contaminant Name: Petroleum-Other
Soil: Confirmed Above Cleanup Levels

**AI145
ENE
1/4-1/2
0.423 mi.
2233 ft.**

**TAFT & COMPANY 1239 PUYALLUP AVE
1239 PUYALLUP AVE
TACOMA, WA 98421**

**WA LUST
WA ALLSITES
WA CSCSL NFA**

**S104971325
N/A**

Site 3 of 3 in cluster AI

**Relative:
Higher
Actual:
21 ft.**

LUST:
Name: TAFT & COMPANY 1239 PUYALLUP AVE
Address: 1239 PUYALLUP AVE
City,State,Zip: TACOMA, WA 98421
Facility ID: 35539812
Lust Status Type: LUST - NFA
Cleanup Site ID: 5932
Cleanup Unit Type: Not reported
Process Type: Not reported
Cleanup Unit Name: TAFT & COMPANY
Response Section: Southwest
Release Date: 08/18/2000
Lust Date: 10/10/2000
Region: Southwest
Lust ID: 5574
UST ID: 549284
Contaminant Name: Petroleum-Other
Ground Water: Not reported
Surface Water: Not reported
Soil: Confirmed Above Cleanup Levels
Sediment: Not reported
Air: Not reported
Bedrock: Not reported
Lat/Long: 47.2424167 / -122.41545

ALLSITES:

Name: TAFT & COMPANY 1239 PUYALLUP AVE
Facility Id: 35539812

CSCSL NFA:

Name: TAFT & COMPANY 1239 PUYALLUP AVE
Address: 1239 PUYALLUP AVE
City,State,Zip: TACOMA, WA 98421
Facility/Site Id: 35539812
CS Id: 5932
NFA Date: 10/10/2000
Alternate Site Names: TAFT & COMPANY
NFA Reason: NFA-Voluntary Cleanup Program Review
Site Status: NFA
Region: Southwest
Contaminant Name: Petroleum-Other
Ground Water: Not reported
Surface Water: Not reported
Soil: Confirmed Above Cleanup Levels
Sediment: Not reported
Air: Not reported

Map ID
Direction
Distance
Elevation

MAP FINDINGS

Site

Database(s)

EDR ID Number
EPA ID Number

TAFT & COMPANY 1239 PUYALLUP AVE (Continued)

S104971325

Bedrock: Not reported
Latitude: 47.242416774
Longitude: -122.41545752

146
WNW
1/4-1/2
0.431 mi.
2274 ft.

DOCK STREET OVERPASS
21ST & DOCK ST
TACOMA, WA 98402

WA UST **U003604916**
WA ALLSITES **N/A**

Relative:
Lower
Actual:
3 ft.

UST:
Name: DOCK STREET OVERPASS
Address: 21ST & DOCK ST
City: TACOMA
Zip: 98402
Facility ID: 57172581
Site Id: 500464
UBI: Not reported
Phone Number: Not reported
Decimal Latitude: 47.2433638733
Decimal Longitude: -122.433862428

Tank Name: A
Tag Number: Not reported
Tank Status: Removed
Tank Status Date: 12/10/1999
Tank Install Date: 01/01/1900
Tank Closure Date: Not reported
Capacity Range: Not reported
Tank Permit Expiration Date: Not reported
Tank Upgrade Date: Not reported
Tank Spill Prevention: Not reported
Tank Overfill Prevention: Not reported
Tank Material: Not reported
Tank Construction: Not reported
Tank Tightness Test: Not reported
Tank Corrosion Protection: Not reported
Tank Manifold: Not reported
Tank Release Detection: Not reported
Tank SFC Type: Not reported
Pipe Material: Not reported
Pipe Construction: Not reported
Pipe Primary Release Detection: Not reported
Pipe Second Release Detection: Not reported
Pipe Corrosion Protection: Not reported
Pipe Pumping System: Not reported
Responsible Unit: Southwest
Dispencer/Pump SFC Type: Not reported

Name: DOCK STREET OVERPASS
Address: 21ST & DOCK ST
City: TACOMA
Zip: 98402

Tank Name: B
Tag Number: Not reported
Tank Status: Removed
Tank Status Date: 12/10/1999

Map ID
Direction
Distance
Elevation

MAP FINDINGS

Site

Database(s)

EDR ID Number
EPA ID Number

DOCK STREET OVERPASS (Continued)

U003604916

Tank Install Date: 01/01/1900
Tank Closure Date: Not reported
Capacity Range: Not reported
Tank Permit Expiration Date: Not reported
Tank Upgrade Date: Not reported
Tank Spill Prevention: Not reported
Tank Overfill Prevention: Not reported
Tank Material: Not reported
Tank Construction: Not reported
Tank Tightness Test: Not reported
Tank Corrosion Protection: Not reported
Tank Manifold: Not reported
Tank Release Detection: Not reported
Tank SFC Type: Not reported
Pipe Material: Not reported
Pipe Construction: Not reported
Pipe Primary Release Detection: Not reported
Pipe Second Release Detection: Not reported
Pipe Corrosion Protection: Not reported
Pipe Pumping System: Not reported
Responsible Unit: Southwest
Dispenser/Pump SFC Type: Not reported

ALLSITES:

Name: DOCK STREET OVERPASS
Facility Id: 57172581

AJ147
East
1/4-1/2
0.431 mi.
2278 ft.

NORTH COAST ELECTRIC CO
1301 E 26TH ST
TACOMA, WA 98421

WA ALLSITES **S109824129**
N/A

Site 1 of 2 in cluster AJ

Relative:
Higher
Actual:
42 ft.

ALLSITES:
Name: NORTH COAST ELECTRIC CO
Facility Id: 15395

AK148
West
1/4-1/2
0.434 mi.
2289 ft.

KIEWIT PACIFIC CO TACOMA
132 PUYALLUP AVE
TACOMA, WA 98421

WA UST **1000437043**
WA ALLSITES **WAD988466892**
RCRA NonGen / NLR
FINDS
ECHO

Site 1 of 2 in cluster AK

Relative:
Higher
Actual:
48 ft.

UST:
Name: KIEWIT PACIFIC CO
Address: 132 PUYALLUP AVE
City: TACOMA
Zip: 98421
Facility ID: 95452652
Site Id: 8370
UBI: Not reported
Phone Number: Not reported
Decimal Latitude: 47.23996
Decimal Longitude: -122.43318

Tank Name: 1

Map ID
Direction
Distance
Elevation

MAP FINDINGS

Site

Database(s)

EDR ID Number
EPA ID Number

KIEWIT PACIFIC CO TACOMA (Continued)

1000437043

Tag Number: Not reported
Tank Status: Removed
Tank Status Date: 08/06/1996
Tank Install Date: 12/31/1964
Tank Closure Date: Not reported
Capacity Range: Not reported
Tank Permit Expiration Date: Not reported
Tank Upgrade Date: Not reported
Tank Spill Prevention: Not reported
Tank Overfill Prevention: Not reported
Tank Material: Steel
Tank Construction: Not reported
Tank Tightness Test: Not reported
Tank Corrosion Protection: Not reported
Tank Manifold: Not reported
Tank Release Detection: Not reported
Tank SFC Type: Not reported
Pipe Material: Not reported
Pipe Construction: Not reported
Pipe Primary Release Detection: Not reported
Pipe Second Release Detection: Not reported
Pipe Corrosion Protection: Not reported
Pipe Pumping System: Not reported
Responsible Unit: Southwest
Dispencer/Pump SFC Type: Not reported

Name: KIEWIT PACIFIC CO
Address: 132 PUYALLUP AVE
City: TACOMA
Zip: 98421

Tank Name: 2
Tag Number: Not reported
Tank Status: Closed in Place
Tank Status Date: 08/06/1996
Tank Install Date: 12/31/1964
Tank Closure Date: Not reported
Capacity Range: Not reported
Tank Permit Expiration Date: Not reported
Tank Upgrade Date: Not reported
Tank Spill Prevention: Not reported
Tank Overfill Prevention: Not reported
Tank Material: Steel
Tank Construction: Not reported
Tank Tightness Test: Not reported
Tank Corrosion Protection: Not reported
Tank Manifold: Not reported
Tank Release Detection: Not reported
Tank SFC Type: Not reported
Pipe Material: Not reported
Pipe Construction: Not reported
Pipe Primary Release Detection: Not reported
Pipe Second Release Detection: Not reported
Pipe Corrosion Protection: Not reported
Pipe Pumping System: Not reported
Responsible Unit: Southwest
Dispencer/Pump SFC Type: Not reported

Map ID
Direction
Distance
Elevation

MAP FINDINGS

Site

Database(s)

EDR ID Number
EPA ID Number

KIEWIT PACIFIC CO TACOMA (Continued)

1000437043

Name: KIEWIT PACIFIC CO
Address: 132 PUYALLUP AVE
City: TACOMA
Zip: 98421

Tank Name: 3
Tag Number: Not reported
Tank Status: Removed
Tank Status Date: 08/06/1996
Tank Install Date: 12/31/1964
Tank Closure Date: Not reported
Capacity Range: Not reported
Tank Permit Expiration Date: Not reported
Tank Upgrade Date: Not reported
Tank Spill Prevention: Not reported
Tank Overfill Prevention: Not reported
Tank Material: Steel
Tank Construction: Not reported
Tank Tightness Test: Not reported
Tank Corrosion Protection: Not reported
Tank Manifold: Not reported
Tank Release Detection: Not reported
Tank SFC Type: Not reported
Pipe Material: Not reported
Pipe Construction: Not reported
Pipe Primary Release Detection: Not reported
Pipe Second Release Detection: Not reported
Pipe Corrosion Protection: Not reported
Pipe Pumping System: Not reported
Responsible Unit: Southwest
Dispenser/Pump SFC Type: Not reported

Name: KIEWIT PACIFIC CO
Address: 132 PUYALLUP AVE
City: TACOMA
Zip: 98421

Tank Name: 4
Tag Number: Not reported
Tank Status: Closed in Place
Tank Status Date: 08/06/1996
Tank Install Date: 12/31/1964
Tank Closure Date: Not reported
Capacity Range: Not reported
Tank Permit Expiration Date: Not reported
Tank Upgrade Date: Not reported
Tank Spill Prevention: Not reported
Tank Overfill Prevention: Not reported
Tank Material: Steel
Tank Construction: Not reported
Tank Tightness Test: Not reported
Tank Corrosion Protection: Not reported
Tank Manifold: Not reported
Tank Release Detection: Not reported
Tank SFC Type: Not reported
Pipe Material: Not reported
Pipe Construction: Not reported

Map ID
Direction
Distance
Elevation

MAP FINDINGS

Site

Database(s)

EDR ID Number
EPA ID Number

KIEWIT PACIFIC CO TACOMA (Continued)

1000437043

Pipe Primary Release Detection: Not reported
Pipe Second Release Detection: Not reported
Pipe Corrosion Protection: Not reported
Pipe Pumping System: Not reported
Responsible Unit: Southwest
Dispencer/Pump SFC Type: Not reported

ALLSITES:

Name: KIEWIT PACIFIC CO TACOMA
Facility Id: 95452652

RCRA Listings:

Date Form Received by Agency: 1988-11-23 00:00:00.0
Handler Name: KIEWIT PACIFIC CO TACOMA
Handler Address: 132 PUYALLUP AVE
Handler City,State,Zip: TACOMA, WA 98421
EPA ID: WAD988466892
Contact Name: KIEWIT PACIFIC KIEWIT PACIFIC
Contact Address: 2200 COLUMBIA HOUSE BLVD
Contact City,State,Zip: VANCOUVER, WA 98661
Contact Telephone: 000-000-0000
Contact Fax: 000-000-0000
Contact Email: Not reported
Contact Title: Not reported
EPA Region: 10
Land Type: Private
Federal Waste Generator Description: Not a generator, verified
Non-Notifier: Not reported
Biennial Report Cycle: Not reported
Accessibility: Not reported
Active Site Indicator: Not reported
State District Owner: WA
State District: SWRO
Mailing Address: 2200 COLUMBIA HOUSE BLVD
Mailing City,State,Zip: VANCOUVER, WA 98661
Owner Name: KIEWIT PACIFIC K
Owner Type: Private
Operator Name: Not reported
Operator Type: Not reported
Short-Term Generator Activity: No
Importer Activity: No
Mixed Waste Generator: No
Transporter Activity: No
Transfer Facility Activity: No
Recycler Activity with Storage: No
Small Quantity On-Site Burner Exemption: No
Smelting Melting and Refining Furnace Exemption: No
Underground Injection Control: No
Off-Site Waste Receipt: No
Universal Waste Indicator: No
Universal Waste Destination Facility: No
Federal Universal Waste: No
Active Site Fed-Reg Treatment Storage and Disposal Facility: Not reported
Active Site Converter Treatment storage and Disposal Facility: Not reported
Active Site State-Reg Treatment Storage and Disposal Facility: Not reported
Active Site State-Reg Handler: ---

Map ID
Direction
Distance
Elevation

MAP FINDINGS

Site

Database(s)

EDR ID Number
EPA ID Number

KIEWIT PACIFIC CO TACOMA (Continued)

1000437043

Federal Facility Indicator:	Not reported
Hazardous Secondary Material Indicator:	NN
Sub-Part K Indicator:	Not reported
Commercial TSD Indicator:	No
Treatment Storage and Disposal Type:	Not reported
2018 GPRA Permit Baseline:	Not on the Baseline
2018 GPRA Renewals Baseline:	Not on the Baseline
Permit Renewals Workload Universe:	Not reported
Permit Workload Universe:	Not reported
Permit Progress Universe:	Not reported
Post-Closure Workload Universe:	Not reported
Closure Workload Universe:	Not reported
202 GPRA Corrective Action Baseline:	No
Corrective Action Workload Universe:	No
Subject to Corrective Action Universe:	No
Non-TSDFs Where RCRA CA has Been Imposed Universe:	No
TSDFs Potentially Subject to CA Under 3004 (u)/(v) Universe:	No
TSDFs Only Subject to CA under Discretionary Auth Universe:	No
Corrective Action Priority Ranking:	No NCAPS ranking
Environmental Control Indicator:	No
Institutional Control Indicator:	No
Human Exposure Controls Indicator:	N/A
Groundwater Controls Indicator:	N/A
Operating TSDF Universe:	Not reported
Full Enforcement Universe:	Not reported
Significant Non-Complier Universe:	No
Unaddressed Significant Non-Complier Universe:	No
Addressed Significant Non-Complier Universe:	No
Significant Non-Complier With a Compliance Schedule Universe:	No
Financial Assurance Required:	Not reported
Handler Date of Last Change:	2012-02-16 19:23:01.0
Recognized Trader-Importer:	No
Recognized Trader-Exporter:	No
Importer of Spent Lead Acid Batteries:	No
Exporter of Spent Lead Acid Batteries:	No
Recycler Activity Without Storage:	Not reported
Manifest Broker:	Not reported
Sub-Part P Indicator:	Not reported

Handler - Owner Operator:

Owner/Operator Indicator:	Operator
Owner/Operator Name:	KIEWIT PACIFIC CO
Legal Status:	Private
Date Became Current:	Not reported
Date Ended Current:	Not reported
Owner/Operator Address:	132 PUYALLUP AVE
Owner/Operator City,State,Zip:	TACOMA, WA 98421-1112
Owner/Operator Telephone:	000-000-0000
Owner/Operator Telephone Ext:	Not reported
Owner/Operator Fax:	Not reported
Owner/Operator Email:	Not reported
Owner/Operator Indicator:	Owner
Owner/Operator Name:	SEE PAPER COPY
Legal Status:	Private
Date Became Current:	Not reported

Map ID
Direction
Distance
Elevation

MAP FINDINGS

Site

Database(s)

EDR ID Number
EPA ID Number

KIEWIT PACIFIC CO TACOMA (Continued)

1000437043

Date Ended Current:	Not reported
Owner/Operator Address:	132 PUYALLUP AVE
Owner/Operator City,State,Zip:	TACOMA, WA 98421
Owner/Operator Telephone:	000-000-0000
Owner/Operator Telephone Ext:	Not reported
Owner/Operator Fax:	Not reported
Owner/Operator Email:	Not reported
Owner/Operator Indicator:	Owner
Owner/Operator Name:	KIEWIT PACIFIC CO TACOMA
Legal Status:	Private
Date Became Current:	Not reported
Date Ended Current:	Not reported
Owner/Operator Address:	132 PUYALLUP AVE
Owner/Operator City,State,Zip:	TACOMA, WA 98421
Owner/Operator Telephone:	000-000-0000
Owner/Operator Telephone Ext:	Not reported
Owner/Operator Fax:	Not reported
Owner/Operator Email:	Not reported
Owner/Operator Indicator:	Owner
Owner/Operator Name:	KIEWIT PACIFIC K
Legal Status:	Private
Date Became Current:	1996-05-02 00:00:00.
Date Ended Current:	Not reported
Owner/Operator Address:	132 PUYALLUP AVE
Owner/Operator City,State,Zip:	TACOMA, WA 98421-1112
Owner/Operator Telephone:	000-000-0000
Owner/Operator Telephone Ext:	Not reported
Owner/Operator Fax:	Not reported
Owner/Operator Email:	Not reported
Owner/Operator Indicator:	Operator
Owner/Operator Name:	KIEWIT PACIFIC CO TACOMA
Legal Status:	Private
Date Became Current:	Not reported
Date Ended Current:	Not reported
Owner/Operator Address:	132 PUYALLUP AVE
Owner/Operator City,State,Zip:	TACOMA, WA 98421
Owner/Operator Telephone:	000-000-0000
Owner/Operator Telephone Ext:	Not reported
Owner/Operator Fax:	Not reported
Owner/Operator Email:	Not reported
Owner/Operator Indicator:	Owner
Owner/Operator Name:	KIEWIT PACIFIC CO
Legal Status:	Private
Date Became Current:	1996-05-02 00:00:00.
Date Ended Current:	Not reported
Owner/Operator Address:	132 PUYALLUP AVE
Owner/Operator City,State,Zip:	TACOMA, WA 98421
Owner/Operator Telephone:	000-000-0000
Owner/Operator Telephone Ext:	Not reported
Owner/Operator Fax:	Not reported
Owner/Operator Email:	Not reported

Map ID
Direction
Distance
Elevation

MAP FINDINGS

Site

Database(s)

EDR ID Number
EPA ID Number

KIEWIT PACIFIC CO TACOMA (Continued)

1000437043

Historic Generators:

Receive Date: 1988-11-23 00:00:00.0
Handler Name: KIEWIT PACIFIC CO TACOMA
Federal Waste Generator Description: Not a generator, verified
State District Owner: WA
Large Quantity Handler of Universal Waste: No
Recognized Trader Importer: No
Recognized Trader Exporter: No
Spent Lead Acid Battery Importer: No
Spent Lead Acid Battery Exporter: No
Current Record: No
Non Storage Recycler Activity: Not reported
Electronic Manifest Broker: Not reported

Receive Date: 1988-11-23 00:00:00.0
Handler Name: KIEWIT PACIFIC CO TACOMA
Federal Waste Generator Description: Not a generator, verified
State District Owner: WA
Large Quantity Handler of Universal Waste: No
Recognized Trader Importer: No
Recognized Trader Exporter: No
Spent Lead Acid Battery Importer: No
Spent Lead Acid Battery Exporter: No
Current Record: Yes
Non Storage Recycler Activity: Not reported
Electronic Manifest Broker: Not reported

Receive Date: 1988-11-23 00:00:00.0
Handler Name: KIEWIT PACIFIC CO TACOMA
Federal Waste Generator Description: Not a generator, verified
State District Owner: WA
Large Quantity Handler of Universal Waste: No
Recognized Trader Importer: Not reported
Recognized Trader Exporter: Not reported
Spent Lead Acid Battery Importer: Not reported
Spent Lead Acid Battery Exporter: Not reported
Current Record: No
Non Storage Recycler Activity: Not reported
Electronic Manifest Broker: Not reported

List of NAICS Codes and Descriptions:

NAICS Code: 23731
NAICS Description: HIGHWAY, STREET, AND BRIDGE CONSTRUCTION

Facility Has Received Notices of Violation:

No Violations Found:

Evaluation Action Summary:

No Evaluations Found:

FINDS:

Registry ID: 110005349373

Map ID
Direction
Distance
Elevation

MAP FINDINGS

Site

Database(s)

EDR ID Number
EPA ID Number

KIEWIT PACIFIC CO TACOMA (Continued)

1000437043

Click Here:

Environmental Interest/Information System:

Washington Facility / Site Identification System (WA-FSIS) provides a means to query and display data maintained by the Washington Department of Ecology. This system contains key information for each facility/site that is currently, or has been, of interest to the Air Quality, Dam Safety, Hazardous Waste, Toxics Cleanup, and Water Quality Programs.

RCRAInfo is a national information system that supports the Resource Conservation and Recovery Act (RCRA) program through the tracking of events and activities related to facilities that generate, transport, and treat, store, or dispose of hazardous waste. RCRAInfo allows RCRA program staff to track the notification, permit, compliance, and corrective action activities required under RCRA.

Click this hyperlink while viewing on your computer to access additional FINDS: detail in the EDR Site Report.

ECHO:

Envid: 1000437043
Registry ID: 110005349373
DFR URL: <http://echo.epa.gov/detailed-facility-report?fid=110005349373>
Name: KIEWIT PACIFIC CO TACOMA
Address: 132 PUYALLUP AVE
City,State,Zip: TACOMA, WA 98421

AL149
East
1/4-1/2
0.439 mi.
2316 ft.

ALL COTE COATINGS INC
1311 E 25TH ST
TACOMA, WA 98421
Site 1 of 2 in cluster AL

WA ALLSITES S109824372
N/A

Relative:
Higher
Actual:
23 ft.

ALLSITES:
Name: BRESHON MACHINE
Facility Id: 9531
Name: ALL COTE COATINGS INC
Facility Id: 54832571

AJ150
East
1/4-1/2
0.439 mi.
2316 ft.

HERITAGE ENTERPRISES INC
1321 E 26TH ST
TACOMA, WA 98421
Site 2 of 2 in cluster AJ

WA ALLSITES 1007078070
FINDS N/A

Relative:
Higher
Actual:
43 ft.

ALLSITES:
Name: HERITAGE ENTERPRISES INC
Facility Id: 5478619

FINDS:
Registry ID: 110015547540

Click Here:

Environmental Interest/Information System:

Map ID
 Direction
 Distance
 Elevation

MAP FINDINGS

Site

Database(s)

EDR ID Number
 EPA ID Number

HERITAGE ENTERPRISES INC (Continued)

1007078070

Washington Facility / Site Identification System (WA-FSIS) provides a means to query and display data maintained by the Washington Department of Ecology. This system contains key information for each facility/site that is currently, or has been, of interest to the Air Quality, Dam Safety, Hazardous Waste, Toxics Cleanup, and Water Quality Programs.

[Click this hyperlink](#) while viewing on your computer to access additional FINDS: detail in the EDR Site Report.

151
East
1/4-1/2
0.443 mi.
2340 ft.

TACOMA MOVING & STORAGE
1314 E 26TH ST
TACOMA, WA 98421

WA ALLSITES **S109824305**
N/A

Relative:
Higher
Actual:
53 ft.

ALLSITES:
 Name: TACOMA MOVING & STORAGE
 Facility Id: 856

AK152
West
1/4-1/2
0.445 mi.
2347 ft.

ALMAR INC TACOMA
119 1/2 PUYALLUP AVE
TACOMA, WA 98402
Site 2 of 2 in cluster AK

WA ALLSITES **1001490567**
RCRA NonGen / NLR **WAD988473948**
FINDS
ECHO

Relative:
Higher
Actual:
51 ft.

ALLSITES:
 Name: ALMAR INC TACOMA
 Facility Id: 32972784

RCRA Listings:

Date Form Received by Agency:	1998-09-25 00:00:00.0
Handler Name:	ALMAR INC TACOMA
Handler Address:	119 1/2 PUYALLUP AVE
Handler City,State,Zip:	TACOMA, WA 98402
EPA ID:	WAD988473948
Contact Name:	MIKE FIEVEZ
Contact Address:	2301 E DOCK ST
Contact City,State,Zip:	TACOMA, WA 98402
Contact Telephone:	253-572-2877
Contact Fax:	Not reported
Contact Email:	Not reported
Contact Title:	Not reported
EPA Region:	10
Land Type:	Other
Federal Waste Generator Description:	Not a generator, verified
Non-Notifier:	Not reported
Biennial Report Cycle:	Not reported
Accessibility:	Not reported
Active Site Indicator:	Not reported
State District Owner:	WA
State District:	SWRO
Mailing Address:	2301 E DOCK ST
Mailing City,State,Zip:	TACOMA, WA 98402
Owner Name:	ALMAR INC
Owner Type:	Private
Operator Name:	FIEVEZ, ROBERT

Map ID
 Direction
 Distance
 Elevation

MAP FINDINGS

Site

Database(s)

EDR ID Number
 EPA ID Number

ALMAR INC TACOMA (Continued)

1001490567

Operator Type:	Private
Short-Term Generator Activity:	No
Importer Activity:	No
Mixed Waste Generator:	No
Transporter Activity:	No
Transfer Facility Activity:	No
Recycler Activity with Storage:	No
Small Quantity On-Site Burner Exemption:	No
Smelting Melting and Refining Furnace Exemption:	No
Underground Injection Control:	No
Off-Site Waste Receipt:	No
Universal Waste Indicator:	No
Universal Waste Destination Facility:	No
Federal Universal Waste:	No
Active Site Fed-Reg Treatment Storage and Disposal Facility:	Not reported
Active Site Converter Treatment storage and Disposal Facility:	Not reported
Active Site State-Reg Treatment Storage and Disposal Facility:	Not reported
Active Site State-Reg Handler:	---
Federal Facility Indicator:	Not reported
Hazardous Secondary Material Indicator:	NN
Sub-Part K Indicator:	Not reported
Commercial TSD Indicator:	No
Treatment Storage and Disposal Type:	Not reported
2018 GPRA Permit Baseline:	Not on the Baseline
2018 GPRA Renewals Baseline:	Not on the Baseline
Permit Renewals Workload Universe:	Not reported
Permit Workload Universe:	Not reported
Permit Progress Universe:	Not reported
Post-Closure Workload Universe:	Not reported
Closure Workload Universe:	Not reported
202 GPRA Corrective Action Baseline:	No
Corrective Action Workload Universe:	No
Subject to Corrective Action Universe:	No
Non-TSDFs Where RCRA CA has Been Imposed Universe:	No
TSDFs Potentially Subject to CA Under 3004 (u)/(v) Universe:	No
TSDFs Only Subject to CA under Discretionary Auth Universe:	No
Corrective Action Priority Ranking:	No NCAPS ranking
Environmental Control Indicator:	No
Institutional Control Indicator:	No
Human Exposure Controls Indicator:	N/A
Groundwater Controls Indicator:	N/A
Operating TSDF Universe:	Not reported
Full Enforcement Universe:	Not reported
Significant Non-Complier Universe:	No
Unaddressed Significant Non-Complier Universe:	No
Addressed Significant Non-Complier Universe:	No
Significant Non-Complier With a Compliance Schedule Universe:	No
Financial Assurance Required:	Not reported
Handler Date of Last Change:	2018-05-09 16:45:10.0
Recognized Trader-Importer:	No
Recognized Trader-Exporter:	No
Importer of Spent Lead Acid Batteries:	No
Exporter of Spent Lead Acid Batteries:	No
Recycler Activity Without Storage:	No
Manifest Broker:	No
Sub-Part P Indicator:	Not reported

Map ID
Direction
Distance
Elevation

MAP FINDINGS

Site

Database(s)

EDR ID Number
EPA ID Number

ALMAR INC TACOMA (Continued)

1001490567

Handler - Owner Operator:

Owner/Operator Indicator: Owner
Owner/Operator Name: ALMAR INC TACOMA
Legal Status: Private
Date Became Current: Not reported
Date Ended Current: Not reported
Owner/Operator Address: 119 1/2 PUYALLUP AVE
Owner/Operator City,State,Zip: TACOMA, WA 98402
Owner/Operator Telephone: 000-000-0000
Owner/Operator Telephone Ext: Not reported
Owner/Operator Fax: Not reported
Owner/Operator Email: Not reported

Owner/Operator Indicator: Owner
Owner/Operator Name: ALMAR INC TACOMA
Legal Status: Private
Date Became Current: Not reported
Date Ended Current: Not reported
Owner/Operator Address: 119 1/2 PUYALLUP AVE
Owner/Operator City,State,Zip: TACOMA, WA 98402
Owner/Operator Telephone: 000-000-0000
Owner/Operator Telephone Ext: Not reported
Owner/Operator Fax: Not reported
Owner/Operator Email: Not reported

Owner/Operator Indicator: Operator
Owner/Operator Name: ALMAR INC TACOMA
Legal Status: Private
Date Became Current: Not reported
Date Ended Current: Not reported
Owner/Operator Address: 119 1/2 PUYALLUP AVE
Owner/Operator City,State,Zip: TACOMA, WA 98402
Owner/Operator Telephone: 000-000-0000
Owner/Operator Telephone Ext: Not reported
Owner/Operator Fax: Not reported
Owner/Operator Email: Not reported

Owner/Operator Indicator: Owner
Owner/Operator Name: ALMAR INC TACOMA
Legal Status: Private
Date Became Current: Not reported
Date Ended Current: Not reported
Owner/Operator Address: 119 1/2 PUYALLUP AVE
Owner/Operator City,State,Zip: TACOMA, WA 98402
Owner/Operator Telephone: 000-000-0000
Owner/Operator Telephone Ext: Not reported
Owner/Operator Fax: Not reported
Owner/Operator Email: Not reported

Owner/Operator Indicator: Owner
Owner/Operator Name: MCHUGH, DAVE
Legal Status: Private
Date Became Current: Not reported
Date Ended Current: Not reported
Owner/Operator Address: 474 3RD AVE FI
Owner/Operator City,State,Zip: FOX ISLAND, WA 98333
Owner/Operator Telephone: 253-549-2835

Map ID
Direction
Distance
Elevation

MAP FINDINGS

Site

Database(s)

EDR ID Number
EPA ID Number

ALMAR INC TACOMA (Continued)

1001490567

Owner/Operator Telephone Ext:	Not reported
Owner/Operator Fax:	Not reported
Owner/Operator Email:	Not reported
Owner/Operator Indicator:	Owner
Owner/Operator Name:	MCHUGH, DAVE
Legal Status:	Private
Date Became Current:	Not reported
Date Ended Current:	Not reported
Owner/Operator Address:	474 3RD AVE FI
Owner/Operator City,State,Zip:	FOX ISLAND, WA 98333
Owner/Operator Telephone:	253-549-2835
Owner/Operator Telephone Ext:	Not reported
Owner/Operator Fax:	Not reported
Owner/Operator Email:	Not reported
Owner/Operator Indicator:	Owner
Owner/Operator Name:	MCHUGH, DAVE
Legal Status:	Private
Date Became Current:	Not reported
Date Ended Current:	Not reported
Owner/Operator Address:	474 3RD AVE FI
Owner/Operator City,State,Zip:	FOX ISLAND, WA 98333
Owner/Operator Telephone:	253-549-2835
Owner/Operator Telephone Ext:	Not reported
Owner/Operator Fax:	Not reported
Owner/Operator Email:	Not reported
Owner/Operator Indicator:	Owner
Owner/Operator Name:	ALMAR INC TACOMA
Legal Status:	Private
Date Became Current:	Not reported
Date Ended Current:	Not reported
Owner/Operator Address:	119 1/2 PUYALLUP AVE
Owner/Operator City,State,Zip:	TACOMA, WA 98402
Owner/Operator Telephone:	000-000-0000
Owner/Operator Telephone Ext:	Not reported
Owner/Operator Fax:	Not reported
Owner/Operator Email:	Not reported
Owner/Operator Indicator:	Operator
Owner/Operator Name:	ALMAR INC TACOMA
Legal Status:	Private
Date Became Current:	Not reported
Date Ended Current:	Not reported
Owner/Operator Address:	119 1/2 PUYALLUP AVE
Owner/Operator City,State,Zip:	TACOMA, WA 98402
Owner/Operator Telephone:	000-000-0000
Owner/Operator Telephone Ext:	Not reported
Owner/Operator Fax:	Not reported
Owner/Operator Email:	Not reported
Owner/Operator Indicator:	Owner
Owner/Operator Name:	ALMAR INC TACOMA
Legal Status:	Private
Date Became Current:	Not reported
Date Ended Current:	Not reported

Map ID
Direction
Distance
Elevation

MAP FINDINGS

Site

Database(s)

EDR ID Number
EPA ID Number

ALMAR INC TACOMA (Continued)

1001490567

Owner/Operator Address: 119 1/2 PUYALLUP AVE
Owner/Operator City,State,Zip: TACOMA, WA 98402
Owner/Operator Telephone: 000-000-0000
Owner/Operator Telephone Ext: Not reported
Owner/Operator Fax: Not reported
Owner/Operator Email: Not reported

Owner/Operator Indicator: Owner
Owner/Operator Name: ALMAR INC
Legal Status: Private
Date Became Current: 1996-09-10 00:00:00.
Date Ended Current: Not reported
Owner/Operator Address: 2301 E DOCK ST
Owner/Operator City,State,Zip: TACOMA, WA 98402
Owner/Operator Telephone: 253-572-2877
Owner/Operator Telephone Ext: Not reported
Owner/Operator Fax: Not reported
Owner/Operator Email: Not reported

Owner/Operator Indicator: Operator
Owner/Operator Name: FIEVEZ, ROBERT
Legal Status: Private
Date Became Current: Not reported
Date Ended Current: Not reported
Owner/Operator Address: 2301 E DOCK ST
Owner/Operator City,State,Zip: TACOMA, WA 98402
Owner/Operator Telephone: 253-572-2877
Owner/Operator Telephone Ext: Not reported
Owner/Operator Fax: Not reported
Owner/Operator Email: Not reported

Owner/Operator Indicator: Owner
Owner/Operator Name: ALMAR INC TACOMA
Legal Status: Private
Date Became Current: Not reported
Date Ended Current: Not reported
Owner/Operator Address: 119 1/2 PUYALLUP AVE
Owner/Operator City,State,Zip: TACOMA, WA 98402
Owner/Operator Telephone: 000-000-0000
Owner/Operator Telephone Ext: Not reported
Owner/Operator Fax: Not reported
Owner/Operator Email: Not reported

Owner/Operator Indicator: Owner
Owner/Operator Name: ALMAR INC TACOMA
Legal Status: Private
Date Became Current: Not reported
Date Ended Current: Not reported
Owner/Operator Address: 119 1/2 PUYALLUP AVE
Owner/Operator City,State,Zip: TACOMA, WA 98402
Owner/Operator Telephone: 000-000-0000
Owner/Operator Telephone Ext: Not reported
Owner/Operator Fax: Not reported
Owner/Operator Email: Not reported

Owner/Operator Indicator: Operator
Owner/Operator Name: ALMAR INC TACOMA

Map ID
Direction
Distance
Elevation

MAP FINDINGS

Site

Database(s)

EDR ID Number
EPA ID Number

ALMAR INC TACOMA (Continued)

1001490567

Legal Status:	Private
Date Became Current:	Not reported
Date Ended Current:	Not reported
Owner/Operator Address:	119 1/2 PUYALLUP AVE
Owner/Operator City,State,Zip:	TACOMA, WA 98402
Owner/Operator Telephone:	000-000-0000
Owner/Operator Telephone Ext:	Not reported
Owner/Operator Fax:	Not reported
Owner/Operator Email:	Not reported
Owner/Operator Indicator:	Operator
Owner/Operator Name:	FIEVEZ, ROBERT
Legal Status:	Private
Date Became Current:	Not reported
Date Ended Current:	Not reported
Owner/Operator Address:	2301 E DOCK ST
Owner/Operator City,State,Zip:	TACOMA, WA 98402
Owner/Operator Telephone:	253-572-2877
Owner/Operator Telephone Ext:	Not reported
Owner/Operator Fax:	Not reported
Owner/Operator Email:	Not reported
Owner/Operator Indicator:	Operator
Owner/Operator Name:	ROBERT F
Legal Status:	Private
Date Became Current:	1996-09-10 00:00:00.
Date Ended Current:	Not reported
Owner/Operator Address:	2301 E DOCK ST
Owner/Operator City,State,Zip:	TACOMA, WA 98402-2914
Owner/Operator Telephone:	253-572-2877
Owner/Operator Telephone Ext:	Not reported
Owner/Operator Fax:	Not reported
Owner/Operator Email:	Not reported
Owner/Operator Indicator:	Owner
Owner/Operator Name:	ALMAR INC
Legal Status:	Private
Date Became Current:	1996-09-10 00:00:00.
Date Ended Current:	Not reported
Owner/Operator Address:	2301 E DOCK ST
Owner/Operator City,State,Zip:	TACOMA, WA 98402
Owner/Operator Telephone:	253-572-2877
Owner/Operator Telephone Ext:	Not reported
Owner/Operator Fax:	Not reported
Owner/Operator Email:	Not reported
Owner/Operator Indicator:	Owner
Owner/Operator Name:	MCHUGH, DAVE
Legal Status:	Private
Date Became Current:	Not reported
Date Ended Current:	Not reported
Owner/Operator Address:	474 3RD AVE FI
Owner/Operator City,State,Zip:	FOX ISLAND, WA 98333
Owner/Operator Telephone:	253-549-2835
Owner/Operator Telephone Ext:	Not reported
Owner/Operator Fax:	Not reported
Owner/Operator Email:	Not reported

Map ID
Direction
Distance
Elevation

MAP FINDINGS

Site

Database(s)

EDR ID Number
EPA ID Number

ALMAR INC TACOMA (Continued)

1001490567

Owner/Operator Indicator: Owner
Owner/Operator Name: ALMAR INC
Legal Status: Private
Date Became Current: 1996-09-10 00:00:00.
Date Ended Current: Not reported
Owner/Operator Address: 2301 E DOCK ST
Owner/Operator City,State,Zip: TACOMA, WA 98402
Owner/Operator Telephone: 253-572-2877
Owner/Operator Telephone Ext: Not reported
Owner/Operator Fax: Not reported
Owner/Operator Email: Not reported

Owner/Operator Indicator: Owner
Owner/Operator Name: MCHUGH, DAVE
Legal Status: Private
Date Became Current: Not reported
Date Ended Current: Not reported
Owner/Operator Address: 474 3RD AVE FI
Owner/Operator City,State,Zip: FOX ISLAND, WA 98333-9711
Owner/Operator Telephone: 253-549-2835
Owner/Operator Telephone Ext: Not reported
Owner/Operator Fax: Not reported
Owner/Operator Email: Not reported

Owner/Operator Indicator: Operator
Owner/Operator Name: ALMAR INC
Legal Status: Private
Date Became Current: Not reported
Date Ended Current: Not reported
Owner/Operator Address: 2301 E DOCK ST
Owner/Operator City,State,Zip: TACOMA, WA 98402-2914
Owner/Operator Telephone: 253-572-2877
Owner/Operator Telephone Ext: Not reported
Owner/Operator Fax: Not reported
Owner/Operator Email: Not reported

Owner/Operator Indicator: Operator
Owner/Operator Name: ALMAR INC TACOMA
Legal Status: Private
Date Became Current: Not reported
Date Ended Current: Not reported
Owner/Operator Address: 119 1/2 PUYALLUP AVE
Owner/Operator City,State,Zip: TACOMA, WA 98402
Owner/Operator Telephone: 000-000-0000
Owner/Operator Telephone Ext: Not reported
Owner/Operator Fax: Not reported
Owner/Operator Email: Not reported

Owner/Operator Indicator: Operator
Owner/Operator Name: FIEVEZ, ROBERT
Legal Status: Private
Date Became Current: Not reported
Date Ended Current: Not reported
Owner/Operator Address: 2301 E DOCK ST
Owner/Operator City,State,Zip: TACOMA, WA 98402
Owner/Operator Telephone: 253-572-2877
Owner/Operator Telephone Ext: Not reported

Map ID
Direction
Distance
Elevation

MAP FINDINGS

Site

Database(s)

EDR ID Number
EPA ID Number

ALMAR INC TACOMA (Continued)

1001490567

Owner/Operator Fax: Not reported
Owner/Operator Email: Not reported

Owner/Operator Indicator: Operator
Owner/Operator Name: FIEVEZ, ROBERT
Legal Status: Private
Date Became Current: Not reported
Date Ended Current: Not reported
Owner/Operator Address: 2301 E DOCK ST
Owner/Operator City,State,Zip: TACOMA, WA 98402
Owner/Operator Telephone: 253-572-2877
Owner/Operator Telephone Ext: Not reported
Owner/Operator Fax: Not reported
Owner/Operator Email: Not reported

Owner/Operator Indicator: Owner
Owner/Operator Name: ROBERT F
Legal Status: Private
Date Became Current: 1996-09-10 00:00:00.
Date Ended Current: Not reported
Owner/Operator Address: 2301 E DOCK ST
Owner/Operator City,State,Zip: TACOMA, WA 98402-2914
Owner/Operator Telephone: 253-572-2877
Owner/Operator Telephone Ext: Not reported
Owner/Operator Fax: Not reported
Owner/Operator Email: Not reported

Owner/Operator Indicator: Owner
Owner/Operator Name: ALMAR INC TACOMA
Legal Status: Private
Date Became Current: Not reported
Date Ended Current: Not reported
Owner/Operator Address: 119 1/2 PUYALLUP AVE
Owner/Operator City,State,Zip: TACOMA, WA 98402
Owner/Operator Telephone: 000-000-0000
Owner/Operator Telephone Ext: Not reported
Owner/Operator Fax: Not reported
Owner/Operator Email: Not reported

Owner/Operator Indicator: Owner
Owner/Operator Name: ALMAR INC
Legal Status: Private
Date Became Current: 1996-09-10 00:00:00.
Date Ended Current: Not reported
Owner/Operator Address: 2301 E DOCK ST
Owner/Operator City,State,Zip: TACOMA, WA 98402
Owner/Operator Telephone: 253-572-2877
Owner/Operator Telephone Ext: Not reported
Owner/Operator Fax: Not reported
Owner/Operator Email: Not reported

Historic Generators:
Receive Date: 1998-09-24 00:00:00.0
Handler Name: ALMAR INC TACOMA
Federal Waste Generator Description: Not a generator, verified
State District Owner: WA
Large Quantity Handler of Universal Waste: No

Map ID
Direction
Distance
Elevation

MAP FINDINGS

Site

Database(s)

EDR ID Number
EPA ID Number

ALMAR INC TACOMA (Continued)

1001490567

Recognized Trader Importer:	No
Recognized Trader Exporter:	No
Spent Lead Acid Battery Importer:	No
Spent Lead Acid Battery Exporter:	No
Current Record:	No
Non Storage Recycler Activity:	Not reported
Electronic Manifest Broker:	Not reported
Receive Date:	1998-09-24 00:00:00.0
Handler Name:	ALMAR INC TACOMA
Federal Waste Generator Description:	Not a generator, verified
State District Owner:	WA
Large Quantity Handler of Universal Waste:	No
Recognized Trader Importer:	No
Recognized Trader Exporter:	No
Spent Lead Acid Battery Importer:	No
Spent Lead Acid Battery Exporter:	No
Current Record:	No
Non Storage Recycler Activity:	Not reported
Electronic Manifest Broker:	Not reported
Receive Date:	1998-09-25 00:00:00.0
Handler Name:	ALMAR INC TACOMA
Federal Waste Generator Description:	Not a generator, verified
State District Owner:	WA
Large Quantity Handler of Universal Waste:	No
Recognized Trader Importer:	No
Recognized Trader Exporter:	No
Spent Lead Acid Battery Importer:	No
Spent Lead Acid Battery Exporter:	No
Current Record:	Yes
Non Storage Recycler Activity:	Not reported
Electronic Manifest Broker:	Not reported
Receive Date:	1993-12-31 00:00:00.0
Handler Name:	ALMAR INC TACOMA
Federal Waste Generator Description:	Small Quantity Generator
State District Owner:	WA
Large Quantity Handler of Universal Waste:	No
Recognized Trader Importer:	No
Recognized Trader Exporter:	No
Spent Lead Acid Battery Importer:	No
Spent Lead Acid Battery Exporter:	No
Current Record:	No
Non Storage Recycler Activity:	Not reported
Electronic Manifest Broker:	Not reported
Receive Date:	1994-01-01 00:00:00.0
Handler Name:	ALMAR INC TACOMA
Federal Waste Generator Description:	Not a generator, verified
State District Owner:	WA
Large Quantity Handler of Universal Waste:	No
Recognized Trader Importer:	No
Recognized Trader Exporter:	No
Spent Lead Acid Battery Importer:	No
Spent Lead Acid Battery Exporter:	No
Current Record:	No

Map ID
Direction
Distance
Elevation

MAP FINDINGS

Site

Database(s)

EDR ID Number
EPA ID Number

ALMAR INC TACOMA (Continued)

1001490567

Non Storage Recycler Activity:	Not reported
Electronic Manifest Broker:	Not reported
Receive Date:	1995-01-01 00:00:00.0
Handler Name:	ALMAR INC TACOMA
Federal Waste Generator Description:	Not a generator, verified
State District Owner:	WA
Large Quantity Handler of Universal Waste:	No
Recognized Trader Importer:	No
Recognized Trader Exporter:	No
Spent Lead Acid Battery Importer:	No
Spent Lead Acid Battery Exporter:	No
Current Record:	No
Non Storage Recycler Activity:	Not reported
Electronic Manifest Broker:	Not reported
Receive Date:	1996-01-17 00:00:00.0
Handler Name:	ALMAR INC TACOMA
Federal Waste Generator Description:	Small Quantity Generator
State District Owner:	WA
Large Quantity Handler of Universal Waste:	No
Recognized Trader Importer:	No
Recognized Trader Exporter:	No
Spent Lead Acid Battery Importer:	No
Spent Lead Acid Battery Exporter:	No
Current Record:	No
Non Storage Recycler Activity:	Not reported
Electronic Manifest Broker:	Not reported
Receive Date:	1997-03-05 00:00:00.0
Handler Name:	ALMAR INC TACOMA
Federal Waste Generator Description:	Small Quantity Generator
State District Owner:	WA
Large Quantity Handler of Universal Waste:	No
Recognized Trader Importer:	No
Recognized Trader Exporter:	No
Spent Lead Acid Battery Importer:	No
Spent Lead Acid Battery Exporter:	No
Current Record:	No
Non Storage Recycler Activity:	Not reported
Electronic Manifest Broker:	Not reported
Receive Date:	1998-01-09 00:00:00.0
Handler Name:	ALMAR INC TACOMA
Federal Waste Generator Description:	Conditionally Exempt Small Quantity Generator
State District Owner:	WA
Large Quantity Handler of Universal Waste:	No
Recognized Trader Importer:	No
Recognized Trader Exporter:	No
Spent Lead Acid Battery Importer:	No
Spent Lead Acid Battery Exporter:	No
Current Record:	No
Non Storage Recycler Activity:	Not reported
Electronic Manifest Broker:	Not reported
Receive Date:	1998-09-24 00:00:00.0
Handler Name:	ALMAR INC TACOMA

Map ID
Direction
Distance
Elevation

MAP FINDINGS

Site

Database(s)

EDR ID Number
EPA ID Number

ALMAR INC TACOMA (Continued)

1001490567

Federal Waste Generator Description:	Not a generator, verified
State District Owner:	WA
Large Quantity Handler of Universal Waste:	No
Recognized Trader Importer:	No
Recognized Trader Exporter:	No
Spent Lead Acid Battery Importer:	No
Spent Lead Acid Battery Exporter:	No
Current Record:	No
Non Storage Recycler Activity:	Not reported
Electronic Manifest Broker:	Not reported

List of NAICS Codes and Descriptions:

NAICS Code:	336612
NAICS Description:	BOAT BUILDING

Facility Has Received Notices of Violation:

No Violations Found:

Evaluation Action Summary:

No Evaluations Found:

FINDS:

Registry ID: 110008221619

Click Here:

Environmental Interest/Information System:

RCRAInfo is a national information system that supports the Resource Conservation and Recovery Act (RCRA) program through the tracking of events and activities related to facilities that generate, transport, and treat, store, or dispose of hazardous waste. RCRAInfo allows RCRA program staff to track the notification, permit, compliance, and corrective action activities required under RCRA.

[Click this hyperlink](#) while viewing on your computer to access additional FINDS: detail in the EDR Site Report.

ECHO:

Envid:	1001490567
Registry ID:	110008221619
DFR URL:	http://echo.epa.gov/detailed-facility-report?fid=110008221619
Name:	ALMAR INC TACOMA
Address:	119 1/2 PUYALLUP AVE
City,State,Zip:	TACOMA, WA 98402

MAP FINDINGS

Map ID
 Direction
 Distance
 Elevation

Site

Database(s)

EDR ID Number
 EPA ID Number

AM153
North
1/4-1/2
0.445 mi.
2352 ft.

ARROW TRANSPORTATION COMPANY TACOMA TERMINAL
457 E 18TH ST ARROW
TACOMA, WA 98421
Site 1 of 5 in cluster AM

WA ALLSITES
ICIS
FINDS
ECHO

1007081390
N/A

Relative:
Lower
Actual:
10 ft.

ALLSITES:
 Name: ARROW TRANSPORTATION CO TACOMA TERMINAL
 Facility Id: 94425177

ICIS:
 Enforcement Action ID: 10-1998-0019
 FRS ID: 110015581324
 Action Name: ARROW TRANSPORTATION COMPANY OF DELAWARE
 Facility Name: ARROW TRANSPORTATION COMPANY TACOMA TERMINAL
 Facility Address: 457 E 18TH ST ARROW
 TACOMA, WA 98421
 Enforcement Action Type: Bankruptcy
 Facility County: PIERCE
 Program System Acronym: ICIS
 Enforcement Action Forum Desc: Judicial
 EA Type Code: BNK
 Facility SIC Code: 4213
 Federal Facility ID: Not reported
 Latitude in Decimal Degrees: 47.247125
 Longitude in Decimal Degrees: -122.425756
 Permit Type Desc: Not reported
 Program System Acronym: 21227
 Facility NAICS Code: Not reported
 Tribal Land Code: Not reported

Facility Name: ARROW TRANSPORTATION CO TACOMA TERMINAL
 Address: 457 E 18TH ST ARROW
 Tribal Indicator: N
 Fed Facility: No
 NAIC Code: Not reported
 SIC Code: 4213

Facility Name: ARROW TRANSPORTATION CO TACOMA TERMINAL
 Address: 457 E 18TH ST ARROW
 Tribal Indicator: N
 Fed Facility: No
 NAIC Code: Not reported
 SIC Code: 4213

Facility Name: ARROW TRANSPORTATION CO TACOMA TERMINAL
 Address: 457 E 18TH ST ARROW
 Tribal Indicator: N
 Fed Facility: No
 NAIC Code: Not reported
 SIC Code: 4213

FINDS:
 Registry ID: 110015581324

Click Here:

Map ID
 Direction
 Distance
 Elevation

MAP FINDINGS

Site

Database(s)

EDR ID Number
 EPA ID Number

ARROW TRANSPORTATION COMPANY TACOMA TERMINAL (Continued)

1007081390

Environmental Interest/Information System:

Washington Facility / Site Identification System (WA-FSIS) provides a means to query and display data maintained by the Washington Department of Ecology. This system contains key information for each facility/site that is currently, or has been, of interest to the Air Quality, Dam Safety, Hazardous Waste, Toxics Cleanup, and Water Quality Programs.

RCRAInfo is a national information system that supports the Resource Conservation and Recovery Act (RCRA) program through the tracking of events and activities related to facilities that generate, transport, and treat, store, or dispose of hazardous waste. RCRAInfo allows RCRA program staff to track the notification, permit, compliance, and corrective action activities required under RCRA.

ICIS (Integrated Compliance Information System) is the Integrated Compliance Information System and provides a database that, when complete, will contain integrated Enforcement and Compliance information across most of EPA's programs. The vision for ICIS is to replace EPA's independent databases that contain Enforcement data with a single repository for that information. Currently, ICIS contains all Federal Administrative and Judicial enforcement actions. This information is maintained in ICIS by EPA in the Regional offices and it Headquarters. A future release of ICIS will replace the Permit Compliance System (PCS) which supports the NPDES and will integrate that information with Federal actions already in the system. ICIS also has the capability to track other activities occurring in the Region that support Compliance and Enforcement programs. These include; Incident Tracking, Compliance Assistance, and Compliance Monitoring.

[Click this hyperlink](#) while viewing on your computer to access additional FINDS: detail in the EDR Site Report.

ECHO:

Envid: 1007081390
 Registry ID: 110015581324
 DFR URL: <http://echo.epa.gov/detailed-facility-report?fid=110015581324>
 Name: ARROW TRANSPORTATION CO TACOMA TERMINAL
 Address: 457 E 18TH ST ARROW
 City,State,Zip: TACOMA, WA 98421

AM154
North
1/4-1/2
0.445 mi.
2352 ft.

MPS INC
457 E 18TH ST FRONT OF BLDG 2ND FLOOR
TACOMA, WA 98421
Site 2 of 5 in cluster AM

WA ALLSITES **1007081389**
FINDS **N/A**
ECHO

Relative:
Lower
Actual:
10 ft.

ALLSITES:
 Name: MPS INC
 Facility Id: 24976983

FINDS:
 Registry ID: 110015581315

Click Here:

Environmental Interest/Information System:

Washington Facility / Site Identification System (WA-FSIS) provides a means to query and display data maintained by the Washington Department of Ecology. This system contains key information for each

Map ID
 Direction
 Distance
 Elevation

MAP FINDINGS

Site

Database(s)

EDR ID Number
 EPA ID Number

MPS INC (Continued)

1007081389

facility/site that is currently, or has been, of interest to the Air Quality, Dam Safety, Hazardous Waste, Toxics Cleanup, and Water Quality Programs.

RCRAInfo is a national information system that supports the Resource Conservation and Recovery Act (RCRA) program through the tracking of events and activities related to facilities that generate, transport, and treat, store, or dispose of hazardous waste. RCRAInfo allows RCRA program staff to track the notification, permit, compliance, and corrective action activities required under RCRA.

[Click this hyperlink](#) while viewing on your computer to access additional FINDS: detail in the EDR Site Report.

ECHO:

Envid: 1007081389
 Registry ID: 110015581315
 DFR URL: <http://echo.epa.gov/detailed-facility-report?fid=110015581315>
 Name: MPS INC
 Address: 457 E 18TH ST FRONT OF BLDG 2ND FLOOR
 City,State,Zip: TACOMA, WA 98421

AM155
North
1/4-1/2
0.445 mi.
2352 ft.

TRUCK RAIL HANDLING INC TRANSPORTER
457 E 18TH ST TRANSPORTER
TACOMA, WA 98421

WA ALLSITES 1005445033
RCRA NonGen / NLR WAH000012781

Site 3 of 5 in cluster AM

Relative:
Lower
Actual:
10 ft.

ALLSITES:
 Name: TRUCK RAIL HANDLING INC TRANSPORTER
 Facility Id: 22736925

RCRA Listings:

Date Form Received by Agency: 2004-02-20 00:00:00.0
 Handler Name: TRUCK RAIL HANDLING INC TRANSPORTER
 Handler Address: 457 E 18TH ST TRANSPORTER
 Handler City,State,Zip: TACOMA, WA 98421
 EPA ID: WAH000012781
 Contact Name: LYNNE LASATER
 Contact Address: 45051 INDUSTRIAL DR
 Contact City,State,Zip: FREMONT, CA 94538
 Contact Telephone: 510-657-4267
 Contact Fax: Not reported
 Contact Email: LLASATER@QATP-TRH.COM
 Contact Title: Not reported
 EPA Region: 10
 Land Type: Other
 Federal Waste Generator Description: Not a generator, verified
 Non-Notifier: Not reported
 Biennial Report Cycle: Not reported
 Accessibility: Not reported
 Active Site Indicator: Not reported
 State District Owner: WA
 State District: SWRO
 Mailing Address: 457 E 18TH ST TRANSPORTER
 Mailing City,State,Zip: TACOMA, WA 98421
 Owner Name: TRUCK RAIL HANDLING INC
 Owner Type: Private
 Operator Name: TRUCK RAIL HANDLING INC

Map ID
 Direction
 Distance
 Elevation

MAP FINDINGS

Site

Database(s)

EDR ID Number
 EPA ID Number

TRUCK RAIL HANDLING INC TRANSPORTER (Continued)

1005445033

Operator Type:	Private
Short-Term Generator Activity:	No
Importer Activity:	No
Mixed Waste Generator:	No
Transporter Activity:	No
Transfer Facility Activity:	No
Recycler Activity with Storage:	No
Small Quantity On-Site Burner Exemption:	No
Smelting Melting and Refining Furnace Exemption:	No
Underground Injection Control:	No
Off-Site Waste Receipt:	No
Universal Waste Indicator:	No
Universal Waste Destination Facility:	No
Federal Universal Waste:	No
Active Site Fed-Reg Treatment Storage and Disposal Facility:	Not reported
Active Site Converter Treatment storage and Disposal Facility:	Not reported
Active Site State-Reg Treatment Storage and Disposal Facility:	Not reported
Active Site State-Reg Handler:	---
Federal Facility Indicator:	Not reported
Hazardous Secondary Material Indicator:	NN
Sub-Part K Indicator:	Not reported
Commercial TSD Indicator:	No
Treatment Storage and Disposal Type:	Not reported
2018 GPRA Permit Baseline:	Not on the Baseline
2018 GPRA Renewals Baseline:	Not on the Baseline
Permit Renewals Workload Universe:	Not reported
Permit Workload Universe:	Not reported
Permit Progress Universe:	Not reported
Post-Closure Workload Universe:	Not reported
Closure Workload Universe:	Not reported
202 GPRA Corrective Action Baseline:	No
Corrective Action Workload Universe:	No
Subject to Corrective Action Universe:	No
Non-TSDFs Where RCRA CA has Been Imposed Universe:	No
TSDFs Potentially Subject to CA Under 3004 (u)/(v) Universe:	No
TSDFs Only Subject to CA under Discretionary Auth Universe:	No
Corrective Action Priority Ranking:	No NCAPS ranking
Environmental Control Indicator:	No
Institutional Control Indicator:	No
Human Exposure Controls Indicator:	N/A
Groundwater Controls Indicator:	N/A
Operating TSDF Universe:	Not reported
Full Enforcement Universe:	Not reported
Significant Non-Complier Universe:	No
Unaddressed Significant Non-Complier Universe:	No
Addressed Significant Non-Complier Universe:	No
Significant Non-Complier With a Compliance Schedule Universe:	No
Financial Assurance Required:	Not reported
Handler Date of Last Change:	2018-05-10 17:14:03.0
Recognized Trader-Importer:	No
Recognized Trader-Exporter:	No
Importer of Spent Lead Acid Batteries:	No
Exporter of Spent Lead Acid Batteries:	No
Recycler Activity Without Storage:	No
Manifest Broker:	No
Sub-Part P Indicator:	Not reported

Map ID
Direction
Distance
Elevation

MAP FINDINGS

Site

Database(s)

EDR ID Number
EPA ID Number

TRUCK RAIL HANDLING INC TRANSPORTER (Continued)

1005445033

Handler - Owner Operator:

Owner/Operator Indicator: Owner
Owner/Operator Name: TRUCK RAIL HAND T
Legal Status: Private
Date Became Current: 2000-09-05 00:00:00.
Date Ended Current: Not reported
Owner/Operator Address: 45051 INDUSTRIAL DR
Owner/Operator City,State,Zip: FREMONT, CA 94538
Owner/Operator Telephone: 510-657-4267
Owner/Operator Telephone Ext: Not reported
Owner/Operator Fax: Not reported
Owner/Operator Email: Not reported

Owner/Operator Indicator: Operator
Owner/Operator Name: JIM C
Legal Status: Private
Date Became Current: 2000-09-05 00:00:00.
Date Ended Current: Not reported
Owner/Operator Address: 457 E 18TH ST
Owner/Operator City,State,Zip: TACOMA, WA 98421-1506
Owner/Operator Telephone: 253-383-1009
Owner/Operator Telephone Ext: Not reported
Owner/Operator Fax: Not reported
Owner/Operator Email: Not reported

Owner/Operator Indicator: Operator
Owner/Operator Name: TRUCK RAIL HANDLING INC
Legal Status: Private
Date Became Current: Not reported
Date Ended Current: Not reported
Owner/Operator Address: 457 E 18TH ST
Owner/Operator City,State,Zip: TACOMA, WA 98421
Owner/Operator Telephone: 253-383-1009
Owner/Operator Telephone Ext: Not reported
Owner/Operator Fax: Not reported
Owner/Operator Email: Not reported

Owner/Operator Indicator: Owner
Owner/Operator Name: TRUCK RAIL HANDLING INC
Legal Status: Private
Date Became Current: 2000-09-05 00:00:00.
Date Ended Current: Not reported
Owner/Operator Address: 45051 INDUSTRIAL DR
Owner/Operator City,State,Zip: FREMONT, CA 94538
Owner/Operator Telephone: 510-657-4267
Owner/Operator Telephone Ext: Not reported
Owner/Operator Fax: Not reported
Owner/Operator Email: Not reported

Owner/Operator Indicator: Owner
Owner/Operator Name: TRUCK RAIL HANDLING INC
Legal Status: Private
Date Became Current: 2000-09-05 00:00:00.
Date Ended Current: Not reported
Owner/Operator Address: 45051 INDUSTRIAL DR
Owner/Operator City,State,Zip: FREMONT, CA 94538
Owner/Operator Telephone: 510-657-4267

Map ID
Direction
Distance
Elevation

MAP FINDINGS

Site

Database(s)

EDR ID Number
EPA ID Number

TRUCK RAIL HANDLING INC TRANSPORTER (Continued)

1005445033

Owner/Operator Telephone Ext:	Not reported
Owner/Operator Fax:	Not reported
Owner/Operator Email:	Not reported
Owner/Operator Indicator:	Operator
Owner/Operator Name:	TRUCK RAIL HANDLING INC
Legal Status:	Private
Date Became Current:	Not reported
Date Ended Current:	Not reported
Owner/Operator Address:	457 E 18TH ST
Owner/Operator City,State,Zip:	TACOMA, WA 98421
Owner/Operator Telephone:	253-383-1009
Owner/Operator Telephone Ext:	Not reported
Owner/Operator Fax:	Not reported
Owner/Operator Email:	Not reported
Owner/Operator Indicator:	Owner
Owner/Operator Name:	TRUCK RAIL HANDLING INC
Legal Status:	Private
Date Became Current:	Not reported
Date Ended Current:	Not reported
Owner/Operator Address:	45051 INDUSTRIAL DR
Owner/Operator City,State,Zip:	FREMONT, CA 94538
Owner/Operator Telephone:	510-657-4267
Owner/Operator Telephone Ext:	Not reported
Owner/Operator Fax:	Not reported
Owner/Operator Email:	Not reported
Owner/Operator Indicator:	Owner
Owner/Operator Name:	TRUCK RAIL HANDLING INC
Legal Status:	Private
Date Became Current:	Not reported
Date Ended Current:	Not reported
Owner/Operator Address:	45051 INDUSTRIAL DR
Owner/Operator City,State,Zip:	FREMONT, CA 94538
Owner/Operator Telephone:	510-657-4267
Owner/Operator Telephone Ext:	Not reported
Owner/Operator Fax:	Not reported
Owner/Operator Email:	Not reported
Owner/Operator Indicator:	Owner
Owner/Operator Name:	TRUCK RAIL HANDLING INC
Legal Status:	Private
Date Became Current:	2000-09-05 00:00:00.
Date Ended Current:	Not reported
Owner/Operator Address:	45051 INDUSTRIAL DR
Owner/Operator City,State,Zip:	FREMONT, CA 94538
Owner/Operator Telephone:	510-657-4267
Owner/Operator Telephone Ext:	Not reported
Owner/Operator Fax:	Not reported
Owner/Operator Email:	Not reported
Owner/Operator Indicator:	Owner
Owner/Operator Name:	TRUCK RAIL HANDLING INC
Legal Status:	Private
Date Became Current:	2000-09-05 00:00:00.
Date Ended Current:	Not reported

Map ID
Direction
Distance
Elevation

MAP FINDINGS

Site

Database(s)

EDR ID Number
EPA ID Number

TRUCK RAIL HANDLING INC TRANSPORTER (Continued)

1005445033

Owner/Operator Address:	45051 INDUSTRIAL DR
Owner/Operator City,State,Zip:	FREMONT, CA 94538
Owner/Operator Telephone:	510-657-4267
Owner/Operator Telephone Ext:	Not reported
Owner/Operator Fax:	Not reported
Owner/Operator Email:	Not reported
Owner/Operator Indicator:	Owner
Owner/Operator Name:	TRUCK RAIL HANDLING INC
Legal Status:	Private
Date Became Current:	Not reported
Date Ended Current:	Not reported
Owner/Operator Address:	45051 INDUSTRIAL DR
Owner/Operator City,State,Zip:	FREMONT, CA 94538
Owner/Operator Telephone:	510-657-4267
Owner/Operator Telephone Ext:	Not reported
Owner/Operator Fax:	Not reported
Owner/Operator Email:	Not reported
Owner/Operator Indicator:	Operator
Owner/Operator Name:	TRUCK RAIL HANDLING INC
Legal Status:	Private
Date Became Current:	Not reported
Date Ended Current:	Not reported
Owner/Operator Address:	457 E 18TH ST
Owner/Operator City,State,Zip:	TACOMA, WA 98421
Owner/Operator Telephone:	253-383-1009
Owner/Operator Telephone Ext:	Not reported
Owner/Operator Fax:	Not reported
Owner/Operator Email:	Not reported
Owner/Operator Indicator:	Owner
Owner/Operator Name:	TRUCK RAIL HANDLING INC
Legal Status:	Private
Date Became Current:	Not reported
Date Ended Current:	Not reported
Owner/Operator Address:	45051 INDUSTRIAL DR
Owner/Operator City,State,Zip:	FREMONT, CA 94538
Owner/Operator Telephone:	510-657-4267
Owner/Operator Telephone Ext:	Not reported
Owner/Operator Fax:	Not reported
Owner/Operator Email:	Not reported
Owner/Operator Indicator:	Owner
Owner/Operator Name:	TRUCK RAIL HANDLING INC
Legal Status:	Private
Date Became Current:	Not reported
Date Ended Current:	Not reported
Owner/Operator Address:	45051 INDUSTRIAL DR
Owner/Operator City,State,Zip:	FREMONT, CA 94538
Owner/Operator Telephone:	510-657-4267
Owner/Operator Telephone Ext:	Not reported
Owner/Operator Fax:	Not reported
Owner/Operator Email:	Not reported
Owner/Operator Indicator:	Operator
Owner/Operator Name:	TRUCK RAIL HANDLING INC

Map ID
Direction
Distance
Elevation

MAP FINDINGS

Site

Database(s)

EDR ID Number
EPA ID Number

TRUCK RAIL HANDLING INC TRANSPORTER (Continued)

1005445033

Legal Status:	Private
Date Became Current:	Not reported
Date Ended Current:	Not reported
Owner/Operator Address:	457 E 18TH ST
Owner/Operator City,State,Zip:	TACOMA, WA 98421
Owner/Operator Telephone:	253-383-1009
Owner/Operator Telephone Ext:	Not reported
Owner/Operator Fax:	Not reported
Owner/Operator Email:	Not reported
Owner/Operator Indicator:	Operator
Owner/Operator Name:	TRUCK RAIL HANDLING INC
Legal Status:	Private
Date Became Current:	Not reported
Date Ended Current:	Not reported
Owner/Operator Address:	457 E 18TH ST
Owner/Operator City,State,Zip:	TACOMA, WA 98421
Owner/Operator Telephone:	253-383-1009
Owner/Operator Telephone Ext:	Not reported
Owner/Operator Fax:	Not reported
Owner/Operator Email:	Not reported
Owner/Operator Indicator:	Owner
Owner/Operator Name:	TRUCK RAIL HANDLING INC
Legal Status:	Private
Date Became Current:	Not reported
Date Ended Current:	Not reported
Owner/Operator Address:	45051 INDUSTRIAL DR
Owner/Operator City,State,Zip:	FREMONT, CA 94538
Owner/Operator Telephone:	510-657-4267
Owner/Operator Telephone Ext:	Not reported
Owner/Operator Fax:	Not reported
Owner/Operator Email:	Not reported
Owner/Operator Indicator:	Operator
Owner/Operator Name:	TRUCK RAIL HANDLING INC
Legal Status:	Private
Date Became Current:	Not reported
Date Ended Current:	Not reported
Owner/Operator Address:	45051 INDUSTRIAL DR
Owner/Operator City,State,Zip:	FREMONT, CA 94538
Owner/Operator Telephone:	510-657-4267
Owner/Operator Telephone Ext:	Not reported
Owner/Operator Fax:	Not reported
Owner/Operator Email:	Not reported
Owner/Operator Indicator:	Owner
Owner/Operator Name:	TRUCK RAIL HANDLING INC
Legal Status:	Private
Date Became Current:	2000-09-05 00:00:00.
Date Ended Current:	Not reported
Owner/Operator Address:	45051 INDUSTRIAL DR
Owner/Operator City,State,Zip:	FREMONT, CA 94538
Owner/Operator Telephone:	510-657-4267
Owner/Operator Telephone Ext:	Not reported
Owner/Operator Fax:	Not reported
Owner/Operator Email:	Not reported

Map ID
Direction
Distance
Elevation

MAP FINDINGS

Site

Database(s)

EDR ID Number
EPA ID Number

TRUCK RAIL HANDLING INC TRANSPORTER (Continued)

1005445033

Historic Generators:

Receive Date: 2003-01-22 00:00:00.0
Handler Name: TRUCK RAIL HANDLING INC TRANSPORTER
Federal Waste Generator Description: Not a generator, verified
State District Owner: WA
Large Quantity Handler of Universal Waste: No
Recognized Trader Importer: No
Recognized Trader Exporter: No
Spent Lead Acid Battery Importer: No
Spent Lead Acid Battery Exporter: No
Current Record: No
Non Storage Recycler Activity: Not reported
Electronic Manifest Broker: Not reported

Receive Date: 2004-02-19 00:00:00.0
Handler Name: TRUCK RAIL HANDLING INC TRANSPORTER
Federal Waste Generator Description: Not a generator, verified
State District Owner: WA
Large Quantity Handler of Universal Waste: No
Recognized Trader Importer: No
Recognized Trader Exporter: No
Spent Lead Acid Battery Importer: No
Spent Lead Acid Battery Exporter: No
Current Record: No
Non Storage Recycler Activity: Not reported
Electronic Manifest Broker: Not reported

Receive Date: 2004-02-20 00:00:00.0
Handler Name: TRUCK RAIL HANDLING INC TRANSPORTER
Federal Waste Generator Description: Not a generator, verified
State District Owner: WA
Large Quantity Handler of Universal Waste: No
Recognized Trader Importer: No
Recognized Trader Exporter: No
Spent Lead Acid Battery Importer: No
Spent Lead Acid Battery Exporter: No
Current Record: Yes
Non Storage Recycler Activity: Not reported
Electronic Manifest Broker: Not reported

Receive Date: 2000-09-05 00:00:00.0
Handler Name: TRUCK RAIL HANDLING INC TRANSPORTER
Federal Waste Generator Description: Not a generator, verified
State District Owner: WA
Large Quantity Handler of Universal Waste: No
Recognized Trader Importer: No
Recognized Trader Exporter: No
Spent Lead Acid Battery Importer: No
Spent Lead Acid Battery Exporter: No
Current Record: No
Non Storage Recycler Activity: Not reported
Electronic Manifest Broker: Not reported

Receive Date: 2002-02-01 00:00:00.0
Handler Name: TRUCK RAIL HANDLING INC TRANSPORTER
Federal Waste Generator Description: Conditionally Exempt Small Quantity Generator
State District Owner: WA

Map ID
Direction
Distance
Elevation

MAP FINDINGS

Site

Database(s)

EDR ID Number
EPA ID Number

TRUCK RAIL HANDLING INC TRANSPORTER (Continued)

1005445033

Large Quantity Handler of Universal Waste: No
Recognized Trader Importer: No
Recognized Trader Exporter: No
Spent Lead Acid Battery Importer: No
Spent Lead Acid Battery Exporter: No
Current Record: No
Non Storage Recycler Activity: Not reported
Electronic Manifest Broker: Not reported

Receive Date: 2003-01-22 00:00:00.0
Handler Name: TRUCK RAIL HANDLING INC TRANSPORTER
Federal Waste Generator Description: Conditionally Exempt Small Quantity Generator
State District Owner: WA
Large Quantity Handler of Universal Waste: No
Recognized Trader Importer: No
Recognized Trader Exporter: No
Spent Lead Acid Battery Importer: No
Spent Lead Acid Battery Exporter: No
Current Record: No
Non Storage Recycler Activity: Not reported
Electronic Manifest Broker: Not reported

Receive Date: 2004-02-19 00:00:00.0
Handler Name: TRUCK RAIL HANDLING INC TRANSPORTER
Federal Waste Generator Description: Not a generator, verified
State District Owner: WA
Large Quantity Handler of Universal Waste: No
Recognized Trader Importer: No
Recognized Trader Exporter: No
Spent Lead Acid Battery Importer: No
Spent Lead Acid Battery Exporter: No
Current Record: No
Non Storage Recycler Activity: Not reported
Electronic Manifest Broker: Not reported

List of NAICS Codes and Descriptions:

NAICS Code: 48821
NAICS Description: SUPPORT ACTIVITIES FOR RAIL TRANSPORTATION

Facility Has Received Notices of Violation:

No Violations Found:

Evaluation Action Summary:

No Evaluations Found:

Map ID
 Direction
 Distance
 Elevation

MAP FINDINGS

Site

Database(s)

EDR ID Number
 EPA ID Number

AM156 SAFETY KLEEN SYSTEMS 457 E 18TH
 North 457 E 18TH ST
 1/4-1/2 TACOMA, WA 98421
 0.445 mi.
 2352 ft. Site 4 of 5 in cluster AM

WA ALLSITES S109555312
 N/A

Relative: ALLSITES:
Lower Name: SAFETY KLEEN SYSTEMS 457 E 18TH
Actual: Facility Id: 53196144
10 ft.

AM157 TRUCK RAIL HANDLING INC
 North 457 E 18TH ST
 1/4-1/2 TACOMA, WA 98421
 0.445 mi.
 2352 ft. Site 5 of 5 in cluster AM

RCRA-VSQQ 1001226262
WA HSL WAH000002261
WA CSCSL
WA ALLSITES
WA SPILLS
WA MANIFEST
WA NPDES

Relative:
Lower
Actual: RCRA Listings:
10 ft.

Date Form Received by Agency:	2019-03-05 00:00:00.0
Handler Name:	TRUCK RAIL HANDLING INC
Handler Address:	457 E 18TH ST
Handler City,State,Zip:	TACOMA, WA 98421
EPA ID:	WAH000002261
Contact Name:	MIKE MCPHERSON
Contact Address:	457 E 18TH ST.
Contact City,State,Zip:	TACOMA, WA 98421
Contact Telephone:	253-377-0102
Contact Fax:	Not reported
Contact Email:	MMCPHERSON@QATP-TRH.COM
Contact Title:	TERMINAL MANAGER
EPA Region:	10
Land Type:	Private
Federal Waste Generator Description:	Conditionally Exempt Small Quantity Generator
Non-Notifier:	Not reported
Biennial Report Cycle:	Not reported
Accessibility:	Not reported
Active Site Indicator:	Handler Activities
State District Owner:	WA
State District:	SWRO
Mailing Address:	457 E 18TH ST
Mailing City,State,Zip:	TACOMA, WA 98421
Owner Name:	TRUCK RAIL HANDLING INC
Owner Type:	Private
Operator Name:	TRUCK RAIL HANDLING INC., MIKE MCPHERSON
Operator Type:	Private
Short-Term Generator Activity:	No
Importer Activity:	No
Mixed Waste Generator:	No
Transporter Activity:	No
Transfer Facility Activity:	Yes
Recycler Activity with Storage:	No
Small Quantity On-Site Burner Exemption:	No
Smelting Melting and Refining Furnace Exemption:	No
Underground Injection Control:	No
Off-Site Waste Receipt:	No
Universal Waste Indicator:	No
Universal Waste Destination Facility:	No
Federal Universal Waste:	No
Active Site Fed-Reg Treatment Storage and Disposal Facility:	Not reported

Map ID
 Direction
 Distance
 Elevation

MAP FINDINGS

Site

Database(s)

EDR ID Number
 EPA ID Number

TRUCK RAIL HANDLING INC (Continued)

1001226262

Active Site Converter Treatment storage and Disposal Facility:	Not reported
Active Site State-Reg Treatment Storage and Disposal Facility:	Not reported
Active Site State-Reg Handler:	---
Federal Facility Indicator:	Not reported
Hazardous Secondary Material Indicator:	NN
Sub-Part K Indicator:	Not reported
Commercial TSD Indicator:	No
Treatment Storage and Disposal Type:	Not reported
2018 GPRA Permit Baseline:	Not on the Baseline
2018 GPRA Renewals Baseline:	Not on the Baseline
Permit Renewals Workload Universe:	Not reported
Permit Workload Universe:	Not reported
Permit Progress Universe:	Not reported
Post-Closure Workload Universe:	Not reported
Closure Workload Universe:	Not reported
202 GPRA Corrective Action Baseline:	No
Corrective Action Workload Universe:	No
Subject to Corrective Action Universe:	No
Non-TSDFs Where RCRA CA has Been Imposed Universe:	No
TSDFs Potentially Subject to CA Under 3004 (u)/(v) Universe:	No
TSDFs Only Subject to CA under Discretionary Auth Universe:	No
Corrective Action Priority Ranking:	No NCAPS ranking
Environmental Control Indicator:	No
Institutional Control Indicator:	No
Human Exposure Controls Indicator:	N/A
Groundwater Controls Indicator:	N/A
Operating TSDF Universe:	Not reported
Full Enforcement Universe:	Not reported
Significant Non-Complier Universe:	No
Unaddressed Significant Non-Complier Universe:	No
Addressed Significant Non-Complier Universe:	No
Significant Non-Complier With a Compliance Schedule Universe:	No
Financial Assurance Required:	Not reported
Handler Date of Last Change:	2019-04-12 19:21:08.0
Recognized Trader-Importer:	No
Recognized Trader-Exporter:	No
Importer of Spent Lead Acid Batteries:	No
Exporter of Spent Lead Acid Batteries:	No
Recycler Activity Without Storage:	No
Manifest Broker:	No
Sub-Part P Indicator:	Not reported

Biennial: List of Years

Year: 2011

[Click Here for Biennial Reporting System Data:](#)

Year: 2009

[Click Here for Biennial Reporting System Data:](#)

Year: 2007

[Click Here for Biennial Reporting System Data:](#)

Year: 2005

[Click Here for Biennial Reporting System Data:](#)

Year: 2003

Map ID
Direction
Distance
Elevation

MAP FINDINGS

Site

Database(s)

EDR ID Number
EPA ID Number

TRUCK RAIL HANDLING INC (Continued)

1001226262

[Click Here for Biennial Reporting System Data:](#)

Hazardous Waste Summary:

Waste Code: D001
Waste Description: IGNITABLE WASTE

Handler - Owner Operator:

Owner/Operator Indicator: Owner
Owner/Operator Name: TRUCK RAIL HANDLING INC
Legal Status: Private
Date Became Current: Not reported
Date Ended Current: Not reported
Owner/Operator Address: 457 E 18TH ST
Owner/Operator City,State,Zip: TACOMA, WA 98421
Owner/Operator Telephone: 000-000-0000
Owner/Operator Telephone Ext: Not reported
Owner/Operator Fax: Not reported
Owner/Operator Email: Not reported

Owner/Operator Indicator: Operator
Owner/Operator Name: TRUCK RAIL HANDLING INC
Legal Status: Private
Date Became Current: 1997-07-28 00:00:00.
Date Ended Current: Not reported
Owner/Operator Address: 457 E 18TH ST
Owner/Operator City,State,Zip: TACOMA, WA 98421
Owner/Operator Telephone: 000-000-0000
Owner/Operator Telephone Ext: Not reported
Owner/Operator Fax: Not reported
Owner/Operator Email: Not reported

Owner/Operator Indicator: Owner
Owner/Operator Name: ROBERTS, JAMES M
Legal Status: Private
Date Became Current: Not reported
Date Ended Current: Not reported
Owner/Operator Address: PO BOX 581
Owner/Operator City,State,Zip: MEDINA, WA 98039
Owner/Operator Telephone: 425-454-6165
Owner/Operator Telephone Ext: Not reported
Owner/Operator Fax: Not reported
Owner/Operator Email: Not reported

Owner/Operator Indicator: Operator
Owner/Operator Name: TRUCK RAIL HANDLING INC
Legal Status: Private
Date Became Current: 2000-08-21 00:00:00.
Date Ended Current: Not reported
Owner/Operator Address: 45051 INDUSTRIAL DR
Owner/Operator City,State,Zip: FREMONT, CA 94538
Owner/Operator Telephone: 510-657-4267
Owner/Operator Telephone Ext: Not reported
Owner/Operator Fax: Not reported
Owner/Operator Email: Not reported

Map ID
Direction
Distance
Elevation

MAP FINDINGS

Site

Database(s)

EDR ID Number
EPA ID Number

TRUCK RAIL HANDLING INC (Continued)

1001226262

Owner/Operator Indicator: Operator
Owner/Operator Name: TRUCK RAIL HANDLING INC
Legal Status: Private
Date Became Current: 2000-08-21 00:00:00.
Date Ended Current: Not reported
Owner/Operator Address: 45051 INDUSTRIAL DR
Owner/Operator City,State,Zip: FREMONT, CA 94538
Owner/Operator Telephone: 510-657-4267
Owner/Operator Telephone Ext: Not reported
Owner/Operator Fax: Not reported
Owner/Operator Email: Not reported

Owner/Operator Indicator: Owner
Owner/Operator Name: TRUCK RAIL HANDLING INC
Legal Status: Private
Date Became Current: Not reported
Date Ended Current: Not reported
Owner/Operator Address: 45051 INDUSTRIAL DR
Owner/Operator City,State,Zip: FREMONT, CA 94538
Owner/Operator Telephone: 510-657-4267
Owner/Operator Telephone Ext: Not reported
Owner/Operator Fax: Not reported
Owner/Operator Email: Not reported

Owner/Operator Indicator: Operator
Owner/Operator Name: TRUCK RAIL HANDLING INC
Legal Status: Private
Date Became Current: 2000-08-21 00:00:00.
Date Ended Current: Not reported
Owner/Operator Address: 45051 INDUSTRIAL DR
Owner/Operator City,State,Zip: FREMONT, CA 94538
Owner/Operator Telephone: 510-657-4267
Owner/Operator Telephone Ext: Not reported
Owner/Operator Fax: Not reported
Owner/Operator Email: Not reported

Owner/Operator Indicator: Operator
Owner/Operator Name: TRUCK RAIL HANDLING INC
Legal Status: Private
Date Became Current: 2000-08-21 00:00:00.
Date Ended Current: Not reported
Owner/Operator Address: 45051 INDUSTRIAL DR
Owner/Operator City,State,Zip: FREMONT, CA 94538
Owner/Operator Telephone: 510-657-4267
Owner/Operator Telephone Ext: Not reported
Owner/Operator Fax: Not reported
Owner/Operator Email: Not reported

Owner/Operator Indicator: Operator
Owner/Operator Name: TRUCK RAIL HANDLING INC.
Legal Status: Private
Date Became Current: 1997-07-28 00:00:00.
Date Ended Current: Not reported
Owner/Operator Address: 457 E 18TH ST
Owner/Operator City,State,Zip: TACOMA, WA 98421
Owner/Operator Telephone: Not reported
Owner/Operator Telephone Ext: Not reported

Map ID
Direction
Distance
Elevation

MAP FINDINGS

Site

Database(s)

EDR ID Number
EPA ID Number

TRUCK RAIL HANDLING INC (Continued)

1001226262

Owner/Operator Fax:	Not reported
Owner/Operator Email:	Not reported
Owner/Operator Indicator:	Owner
Owner/Operator Name:	TRUCK RAIL HANDLING INC
Legal Status:	Private
Date Became Current:	2000-08-21 00:00:00.
Date Ended Current:	Not reported
Owner/Operator Address:	45051 INDUSTRIAL DR
Owner/Operator City,State,Zip:	FREMONT, CA 94538
Owner/Operator Telephone:	510-657-4267
Owner/Operator Telephone Ext:	103
Owner/Operator Fax:	Not reported
Owner/Operator Email:	Not reported
Owner/Operator Indicator:	Owner
Owner/Operator Name:	ROBERTS, JAMES M
Legal Status:	Private
Date Became Current:	Not reported
Date Ended Current:	Not reported
Owner/Operator Address:	PO BOX 581
Owner/Operator City,State,Zip:	MEDINA, WA 98039
Owner/Operator Telephone:	425-454-6165
Owner/Operator Telephone Ext:	Not reported
Owner/Operator Fax:	Not reported
Owner/Operator Email:	Not reported
Owner/Operator Indicator:	Operator
Owner/Operator Name:	TRUCK RAIL HANDLING INC
Legal Status:	Private
Date Became Current:	2000-08-21 00:00:00.
Date Ended Current:	Not reported
Owner/Operator Address:	45051 INDUSTRIAL DR
Owner/Operator City,State,Zip:	FREMONT, CA 94538
Owner/Operator Telephone:	510-657-4267
Owner/Operator Telephone Ext:	Not reported
Owner/Operator Fax:	Not reported
Owner/Operator Email:	Not reported
Owner/Operator Indicator:	Owner
Owner/Operator Name:	TRUCK RAIL HANDLING INC
Legal Status:	Private
Date Became Current:	Not reported
Date Ended Current:	Not reported
Owner/Operator Address:	45051 INDUSTRIAL DR
Owner/Operator City,State,Zip:	FREMONT, CA 94538
Owner/Operator Telephone:	510-657-4267
Owner/Operator Telephone Ext:	Not reported
Owner/Operator Fax:	Not reported
Owner/Operator Email:	Not reported
Owner/Operator Indicator:	Operator
Owner/Operator Name:	TRUCK RAIL HANDLING INC
Legal Status:	Private
Date Became Current:	2000-08-21 00:00:00.
Date Ended Current:	Not reported
Owner/Operator Address:	45051 INDUSTRIAL DR

Map ID
Direction
Distance
Elevation

MAP FINDINGS

Site

Database(s)

EDR ID Number
EPA ID Number

TRUCK RAIL HANDLING INC (Continued)

1001226262

Owner/Operator City,State,Zip:	FREMONT, CA 94538
Owner/Operator Telephone:	510-657-4267
Owner/Operator Telephone Ext:	Not reported
Owner/Operator Fax:	Not reported
Owner/Operator Email:	Not reported
Owner/Operator Indicator:	Operator
Owner/Operator Name:	TRUCK RAIL HANDLING INC
Legal Status:	Private
Date Became Current:	2000-08-21 00:00:00.
Date Ended Current:	Not reported
Owner/Operator Address:	45051 INDUSTRIAL DR
Owner/Operator City,State,Zip:	FREMONT, CA 94538
Owner/Operator Telephone:	510-657-4267
Owner/Operator Telephone Ext:	Not reported
Owner/Operator Fax:	Not reported
Owner/Operator Email:	Not reported
Owner/Operator Indicator:	Owner
Owner/Operator Name:	TRUCK RAIL HANDLING INC
Legal Status:	Private
Date Became Current:	Not reported
Date Ended Current:	Not reported
Owner/Operator Address:	45051 INDUSTRIAL DR
Owner/Operator City,State,Zip:	FREMONT, CA 94538
Owner/Operator Telephone:	510-657-4267
Owner/Operator Telephone Ext:	Not reported
Owner/Operator Fax:	Not reported
Owner/Operator Email:	Not reported
Owner/Operator Indicator:	Operator
Owner/Operator Name:	TRUCK RAIL HANDLING INC
Legal Status:	Private
Date Became Current:	2000-08-21 00:00:00.
Date Ended Current:	Not reported
Owner/Operator Address:	45051 INDUSTRIAL DR
Owner/Operator City,State,Zip:	FREMONT, CA 94538
Owner/Operator Telephone:	510-657-4267
Owner/Operator Telephone Ext:	Not reported
Owner/Operator Fax:	Not reported
Owner/Operator Email:	Not reported
Owner/Operator Indicator:	Operator
Owner/Operator Name:	TRUCK RAIL HANDLING INC
Legal Status:	Private
Date Became Current:	2000-08-21 00:00:00.
Date Ended Current:	Not reported
Owner/Operator Address:	45051 INDUSTRIAL DR
Owner/Operator City,State,Zip:	FREMONT, CA 94538
Owner/Operator Telephone:	510-657-4267
Owner/Operator Telephone Ext:	Not reported
Owner/Operator Fax:	Not reported
Owner/Operator Email:	Not reported
Owner/Operator Indicator:	Operator
Owner/Operator Name:	TRUCK RAIL HANDLING INC.
Legal Status:	Private

Map ID
Direction
Distance
Elevation

MAP FINDINGS

Site

Database(s)

EDR ID Number
EPA ID Number

TRUCK RAIL HANDLING INC (Continued)

1001226262

Date Became Current:	1997-07-28 00:00:00.
Date Ended Current:	Not reported
Owner/Operator Address:	457 E 18TH ST
Owner/Operator City,State,Zip:	TACOMA, WA 98421
Owner/Operator Telephone:	Not reported
Owner/Operator Telephone Ext:	Not reported
Owner/Operator Fax:	Not reported
Owner/Operator Email:	Not reported
Owner/Operator Indicator:	Owner
Owner/Operator Name:	TRUCK RAIL HANDLING INC
Legal Status:	Private
Date Became Current:	Not reported
Date Ended Current:	Not reported
Owner/Operator Address:	45051 INDUSTRIAL DR
Owner/Operator City,State,Zip:	FREMONT, CA 94538
Owner/Operator Telephone:	510-657-4267
Owner/Operator Telephone Ext:	Not reported
Owner/Operator Fax:	Not reported
Owner/Operator Email:	Not reported
Owner/Operator Indicator:	Operator
Owner/Operator Name:	TRUCK RAIL HANDLING INC
Legal Status:	Private
Date Became Current:	1997-07-28 00:00:00.
Date Ended Current:	Not reported
Owner/Operator Address:	457 E 18TH ST
Owner/Operator City,State,Zip:	TACOMA, WA 98421
Owner/Operator Telephone:	000-000-0000
Owner/Operator Telephone Ext:	Not reported
Owner/Operator Fax:	Not reported
Owner/Operator Email:	Not reported
Owner/Operator Indicator:	Owner
Owner/Operator Name:	ROBERTS, JAMES M
Legal Status:	Private
Date Became Current:	1999-03-09 00:00:00.
Date Ended Current:	Not reported
Owner/Operator Address:	PO BOX 581
Owner/Operator City,State,Zip:	MEDINA, WA 98039
Owner/Operator Telephone:	425-454-6165
Owner/Operator Telephone Ext:	Not reported
Owner/Operator Fax:	Not reported
Owner/Operator Email:	Not reported
Owner/Operator Indicator:	Operator
Owner/Operator Name:	TRUCK RAIL HANDLING INC
Legal Status:	Private
Date Became Current:	2000-08-21 00:00:00.
Date Ended Current:	Not reported
Owner/Operator Address:	45051 INDUSTRIAL DR
Owner/Operator City,State,Zip:	FREMONT, CA 94538
Owner/Operator Telephone:	510-657-4267
Owner/Operator Telephone Ext:	Not reported
Owner/Operator Fax:	Not reported
Owner/Operator Email:	Not reported

Map ID
Direction
Distance
Elevation

MAP FINDINGS

Site

Database(s)

EDR ID Number
EPA ID Number

TRUCK RAIL HANDLING INC (Continued)

1001226262

Owner/Operator Indicator: Owner
Owner/Operator Name: TRUCK RAIL HANDLING INC
Legal Status: Private
Date Became Current: Not reported
Date Ended Current: Not reported
Owner/Operator Address: 45051 INDUSTRIAL DR
Owner/Operator City,State,Zip: FREMONT, CA 94538
Owner/Operator Telephone: 510-657-4267
Owner/Operator Telephone Ext: Not reported
Owner/Operator Fax: Not reported
Owner/Operator Email: Not reported

Owner/Operator Indicator: Operator
Owner/Operator Name: TRUCK RAIL HANDLING INC
Legal Status: Private
Date Became Current: 2000-08-21 00:00:00.
Date Ended Current: Not reported
Owner/Operator Address: 45051 INDUSTRIAL DR
Owner/Operator City,State,Zip: FREMONT, CA 94538
Owner/Operator Telephone: 510-657-4267
Owner/Operator Telephone Ext: Not reported
Owner/Operator Fax: Not reported
Owner/Operator Email: Not reported

Owner/Operator Indicator: Owner
Owner/Operator Name: TRUCK RAIL HANDLING INC
Legal Status: Private
Date Became Current: Not reported
Date Ended Current: Not reported
Owner/Operator Address: 45051 INDUSTRIAL DR
Owner/Operator City,State,Zip: FREMONT, CA 94538
Owner/Operator Telephone: 510-657-4267
Owner/Operator Telephone Ext: Not reported
Owner/Operator Fax: Not reported
Owner/Operator Email: Not reported

Owner/Operator Indicator: Owner
Owner/Operator Name: TRUCK RAIL HANDLING INC
Legal Status: Private
Date Became Current: Not reported
Date Ended Current: Not reported
Owner/Operator Address: 45051 INDUSTRIAL DR
Owner/Operator City,State,Zip: FREMONT, CA 94538
Owner/Operator Telephone: 510-657-4267
Owner/Operator Telephone Ext: Not reported
Owner/Operator Fax: Not reported
Owner/Operator Email: Not reported

Owner/Operator Indicator: Owner
Owner/Operator Name: TRUCK RAIL HANDLING INC
Legal Status: Private
Date Became Current: Not reported
Date Ended Current: Not reported
Owner/Operator Address: 45051 INDUSTRIAL DR
Owner/Operator City,State,Zip: FREMONT, CA 94538
Owner/Operator Telephone: 510-657-4267
Owner/Operator Telephone Ext: Not reported

Map ID
Direction
Distance
Elevation

MAP FINDINGS

Site

Database(s)

EDR ID Number
EPA ID Number

TRUCK RAIL HANDLING INC (Continued)

1001226262

Owner/Operator Fax:	Not reported
Owner/Operator Email:	Not reported
Owner/Operator Indicator:	Operator
Owner/Operator Name:	TRUCK RAIL HANDLING INC
Legal Status:	Private
Date Became Current:	2000-08-21 00:00:00.
Date Ended Current:	Not reported
Owner/Operator Address:	45051 INDUSTRIAL DR
Owner/Operator City,State,Zip:	FREMONT, CA 94538
Owner/Operator Telephone:	510-657-4267
Owner/Operator Telephone Ext:	Not reported
Owner/Operator Fax:	Not reported
Owner/Operator Email:	Not reported
Owner/Operator Indicator:	Owner
Owner/Operator Name:	TRUCK RAIL HANDLING INC
Legal Status:	Private
Date Became Current:	Not reported
Date Ended Current:	Not reported
Owner/Operator Address:	45051 INDUSTRIAL DR
Owner/Operator City,State,Zip:	FREMONT, CA 94538
Owner/Operator Telephone:	510-657-4267
Owner/Operator Telephone Ext:	Not reported
Owner/Operator Fax:	Not reported
Owner/Operator Email:	Not reported
Owner/Operator Indicator:	Operator
Owner/Operator Name:	TRUCK RAIL HANDLING INC
Legal Status:	Private
Date Became Current:	2000-08-21 00:00:00.
Date Ended Current:	Not reported
Owner/Operator Address:	45051 INDUSTRIAL DR
Owner/Operator City,State,Zip:	FREMONT, CA 94538
Owner/Operator Telephone:	510-657-4267
Owner/Operator Telephone Ext:	Not reported
Owner/Operator Fax:	Not reported
Owner/Operator Email:	Not reported
Owner/Operator Indicator:	Owner
Owner/Operator Name:	TRUCK RAIL HANDLING INC
Legal Status:	Private
Date Became Current:	2000-08-21 00:00:00.
Date Ended Current:	Not reported
Owner/Operator Address:	45051 INDUSTRIAL DR
Owner/Operator City,State,Zip:	FREMONT, CA 94538
Owner/Operator Telephone:	510-657-4267
Owner/Operator Telephone Ext:	103
Owner/Operator Fax:	Not reported
Owner/Operator Email:	Not reported
Owner/Operator Indicator:	Operator
Owner/Operator Name:	TRUCK RAIL HANDLING INC.
Legal Status:	Private
Date Became Current:	2008-01-01 00:00:00.
Date Ended Current:	Not reported
Owner/Operator Address:	457 E 18TH ST

Map ID
Direction
Distance
Elevation

MAP FINDINGS

Site

Database(s)

EDR ID Number
EPA ID Number

TRUCK RAIL HANDLING INC (Continued)

1001226262

Owner/Operator City,State,Zip:	TACOMA, WA 98421
Owner/Operator Telephone:	253-383-1009
Owner/Operator Telephone Ext:	Not reported
Owner/Operator Fax:	Not reported
Owner/Operator Email:	Not reported
Owner/Operator Indicator:	Owner
Owner/Operator Name:	TRUCK RAIL HANDLING INC
Legal Status:	Private
Date Became Current:	Not reported
Date Ended Current:	Not reported
Owner/Operator Address:	457 E 18TH ST
Owner/Operator City,State,Zip:	TACOMA, WA 98421
Owner/Operator Telephone:	000-000-0000
Owner/Operator Telephone Ext:	Not reported
Owner/Operator Fax:	Not reported
Owner/Operator Email:	Not reported
Owner/Operator Indicator:	Owner
Owner/Operator Name:	TRUCK RAIL HANDLING INC
Legal Status:	Private
Date Became Current:	Not reported
Date Ended Current:	Not reported
Owner/Operator Address:	45051 INDUSTRIAL DR
Owner/Operator City,State,Zip:	FREMONT, CA 94538
Owner/Operator Telephone:	510-657-4267
Owner/Operator Telephone Ext:	Not reported
Owner/Operator Fax:	Not reported
Owner/Operator Email:	Not reported
Owner/Operator Indicator:	Operator
Owner/Operator Name:	TRUCK RAIL HANDLING INC
Legal Status:	Private
Date Became Current:	2000-08-21 00:00:00.
Date Ended Current:	Not reported
Owner/Operator Address:	45051 INDUSTRIAL DR
Owner/Operator City,State,Zip:	FREMONT, CA 94538
Owner/Operator Telephone:	510-657-4267
Owner/Operator Telephone Ext:	Not reported
Owner/Operator Fax:	Not reported
Owner/Operator Email:	Not reported
Owner/Operator Indicator:	Owner
Owner/Operator Name:	TRUCK RAIL HANDLING INC
Legal Status:	Private
Date Became Current:	Not reported
Date Ended Current:	Not reported
Owner/Operator Address:	45051 INDUSTRIAL DR
Owner/Operator City,State,Zip:	FREMONT, CA 94538
Owner/Operator Telephone:	510-657-4267
Owner/Operator Telephone Ext:	Not reported
Owner/Operator Fax:	Not reported
Owner/Operator Email:	Not reported
Owner/Operator Indicator:	Operator
Owner/Operator Name:	TRUCK RAIL HANDLING INC
Legal Status:	Private

Map ID
Direction
Distance
Elevation

MAP FINDINGS

Site

Database(s)

EDR ID Number
EPA ID Number

TRUCK RAIL HANDLING INC (Continued)

1001226262

Date Became Current:	2000-08-21 00:00:00.
Date Ended Current:	Not reported
Owner/Operator Address:	45051 INDUSTRIAL DR
Owner/Operator City,State,Zip:	FREMONT, CA 94538
Owner/Operator Telephone:	510-657-4267
Owner/Operator Telephone Ext:	Not reported
Owner/Operator Fax:	Not reported
Owner/Operator Email:	Not reported
Owner/Operator Indicator:	Owner
Owner/Operator Name:	TRUCK RAIL HANDLING INC
Legal Status:	Private
Date Became Current:	Not reported
Date Ended Current:	Not reported
Owner/Operator Address:	45051 INDUSTRIAL DR
Owner/Operator City,State,Zip:	FREMONT, CA 94538
Owner/Operator Telephone:	510-657-4267
Owner/Operator Telephone Ext:	Not reported
Owner/Operator Fax:	Not reported
Owner/Operator Email:	Not reported
Owner/Operator Indicator:	Operator
Owner/Operator Name:	TRUCK RAIL HANDLING INC
Legal Status:	Private
Date Became Current:	2000-08-21 00:00:00.
Date Ended Current:	Not reported
Owner/Operator Address:	45051 INDUSTRIAL DR
Owner/Operator City,State,Zip:	FREMONT, CA 94538
Owner/Operator Telephone:	510-657-4267
Owner/Operator Telephone Ext:	Not reported
Owner/Operator Fax:	Not reported
Owner/Operator Email:	Not reported
Owner/Operator Indicator:	Owner
Owner/Operator Name:	TRUCK RAIL HANDLING INC
Legal Status:	Private
Date Became Current:	Not reported
Date Ended Current:	Not reported
Owner/Operator Address:	45051 INDUSTRIAL DR
Owner/Operator City,State,Zip:	FREMONT, CA 94538
Owner/Operator Telephone:	510-657-4267
Owner/Operator Telephone Ext:	Not reported
Owner/Operator Fax:	Not reported
Owner/Operator Email:	Not reported
Owner/Operator Indicator:	Owner
Owner/Operator Name:	TRUCK RAIL HANDLING INC
Legal Status:	Private
Date Became Current:	Not reported
Date Ended Current:	Not reported
Owner/Operator Address:	45051 INDUSTRIAL DR
Owner/Operator City,State,Zip:	FREMONT, CA 94538
Owner/Operator Telephone:	510-657-4267
Owner/Operator Telephone Ext:	Not reported
Owner/Operator Fax:	Not reported
Owner/Operator Email:	Not reported

Map ID
Direction
Distance
Elevation

MAP FINDINGS

Site

Database(s)

EDR ID Number
EPA ID Number

TRUCK RAIL HANDLING INC (Continued)

1001226262

Owner/Operator Indicator: Operator
Owner/Operator Name: TRUCK RAIL HANDLING INC
Legal Status: Private
Date Became Current: 2000-08-21 00:00:00.
Date Ended Current: Not reported
Owner/Operator Address: 45051 INDUSTRIAL DR
Owner/Operator City,State,Zip: FREMONT, CA 94538
Owner/Operator Telephone: 510-657-4267
Owner/Operator Telephone Ext: Not reported
Owner/Operator Fax: Not reported
Owner/Operator Email: Not reported

Owner/Operator Indicator: Owner
Owner/Operator Name: TRUCK RAIL HANDLING INC
Legal Status: Private
Date Became Current: Not reported
Date Ended Current: Not reported
Owner/Operator Address: 45051 INDUSTRIAL DR
Owner/Operator City,State,Zip: FREMONT, CA 94538
Owner/Operator Telephone: 510-657-4267
Owner/Operator Telephone Ext: Not reported
Owner/Operator Fax: Not reported
Owner/Operator Email: Not reported

Owner/Operator Indicator: Owner
Owner/Operator Name: TRUCK RAIL HANDLING INC
Legal Status: Private
Date Became Current: 2000-08-21 00:00:00.
Date Ended Current: Not reported
Owner/Operator Address: 45051 INDUSTRIAL DR
Owner/Operator City,State,Zip: FREMONT, CA 94538
Owner/Operator Telephone: Not reported
Owner/Operator Telephone Ext: Not reported
Owner/Operator Fax: Not reported
Owner/Operator Email: Not reported

Owner/Operator Indicator: Operator
Owner/Operator Name: TRUCK RAIL HANDLING INC
Legal Status: Private
Date Became Current: Not reported
Date Ended Current: Not reported
Owner/Operator Address: 45051 INDUSTRIAL DR
Owner/Operator City,State,Zip: FREMONT, CA 94538
Owner/Operator Telephone: 510-657-4267
Owner/Operator Telephone Ext: Not reported
Owner/Operator Fax: Not reported
Owner/Operator Email: Not reported

Owner/Operator Indicator: Operator
Owner/Operator Name: CADY, BRAD
Legal Status: Private
Date Became Current: 1997-07-28 00:00:00.
Date Ended Current: Not reported
Owner/Operator Address: 457 E 18TH ST
Owner/Operator City,State,Zip: TACOMA, WA 98421
Owner/Operator Telephone: 253-383-1009
Owner/Operator Telephone Ext: Not reported

Map ID
Direction
Distance
Elevation

MAP FINDINGS

Site

Database(s)

EDR ID Number
EPA ID Number

TRUCK RAIL HANDLING INC (Continued)

1001226262

Owner/Operator Fax:	Not reported
Owner/Operator Email:	Not reported
Owner/Operator Indicator:	Operator
Owner/Operator Name:	TRUCK RAIL HANDLING INC
Legal Status:	Private
Date Became Current:	2000-08-21 00:00:00.
Date Ended Current:	Not reported
Owner/Operator Address:	45051 INDUSTRIAL DR
Owner/Operator City,State,Zip:	FREMONT, CA 94538
Owner/Operator Telephone:	510-657-4267
Owner/Operator Telephone Ext:	Not reported
Owner/Operator Fax:	Not reported
Owner/Operator Email:	Not reported
Owner/Operator Indicator:	Owner
Owner/Operator Name:	TRUCK RAIL HANDLING INC
Legal Status:	Private
Date Became Current:	Not reported
Date Ended Current:	Not reported
Owner/Operator Address:	45051 INDUSTRIAL DR
Owner/Operator City,State,Zip:	FREMONT, CA 94538
Owner/Operator Telephone:	510-657-4267
Owner/Operator Telephone Ext:	Not reported
Owner/Operator Fax:	Not reported
Owner/Operator Email:	Not reported
Owner/Operator Indicator:	Operator
Owner/Operator Name:	TRUCK RAIL HANDLING INC
Legal Status:	Private
Date Became Current:	2000-08-21 00:00:00.
Date Ended Current:	Not reported
Owner/Operator Address:	45051 INDUSTRIAL DR
Owner/Operator City,State,Zip:	FREMONT, CA 94538
Owner/Operator Telephone:	510-657-4267
Owner/Operator Telephone Ext:	Not reported
Owner/Operator Fax:	Not reported
Owner/Operator Email:	Not reported
Owner/Operator Indicator:	Operator
Owner/Operator Name:	TRUCK RAIL HANDLING INC.
Legal Status:	Private
Date Became Current:	1997-07-28 00:00:00.
Date Ended Current:	Not reported
Owner/Operator Address:	457 E 18TH ST
Owner/Operator City,State,Zip:	TACOMA, WA 98421
Owner/Operator Telephone:	253-383-1009
Owner/Operator Telephone Ext:	Not reported
Owner/Operator Fax:	Not reported
Owner/Operator Email:	Not reported
Owner/Operator Indicator:	Owner
Owner/Operator Name:	TRUCK RAIL HANDLING INC
Legal Status:	Private
Date Became Current:	Not reported
Date Ended Current:	Not reported
Owner/Operator Address:	45051 INDUSTRIAL DR

Map ID
Direction
Distance
Elevation

MAP FINDINGS

Site

Database(s)

EDR ID Number
EPA ID Number

TRUCK RAIL HANDLING INC (Continued)

1001226262

Owner/Operator City,State,Zip:	FREMONT, CA 94538
Owner/Operator Telephone:	510-657-4267
Owner/Operator Telephone Ext:	Not reported
Owner/Operator Fax:	Not reported
Owner/Operator Email:	Not reported
Owner/Operator Indicator:	Owner
Owner/Operator Name:	TRUCK RAIL HANDLING INC
Legal Status:	Private
Date Became Current:	Not reported
Date Ended Current:	Not reported
Owner/Operator Address:	45051 INDUSTRIAL DR
Owner/Operator City,State,Zip:	FREMONT, CA 94538
Owner/Operator Telephone:	510-657-4267
Owner/Operator Telephone Ext:	Not reported
Owner/Operator Fax:	Not reported
Owner/Operator Email:	Not reported
Owner/Operator Indicator:	Operator
Owner/Operator Name:	TRUCK RAIL HANDLING INC
Legal Status:	Private
Date Became Current:	2000-08-21 00:00:00.
Date Ended Current:	Not reported
Owner/Operator Address:	45051 INDUSTRIAL DR
Owner/Operator City,State,Zip:	FREMONT, CA 94538
Owner/Operator Telephone:	510-657-4267
Owner/Operator Telephone Ext:	Not reported
Owner/Operator Fax:	Not reported
Owner/Operator Email:	Not reported
Owner/Operator Indicator:	Operator
Owner/Operator Name:	TRUCK RAIL HANDLING INC
Legal Status:	Private
Date Became Current:	2000-08-21 00:00:00.
Date Ended Current:	Not reported
Owner/Operator Address:	45051 INDUSTRIAL DR
Owner/Operator City,State,Zip:	FREMONT, CA 94538
Owner/Operator Telephone:	510-657-4267
Owner/Operator Telephone Ext:	Not reported
Owner/Operator Fax:	Not reported
Owner/Operator Email:	Not reported
Owner/Operator Indicator:	Operator
Owner/Operator Name:	TRUCK RAIL HANDLING INC
Legal Status:	Private
Date Became Current:	2000-08-21 00:00:00.
Date Ended Current:	Not reported
Owner/Operator Address:	45051 INDUSTRIAL DR
Owner/Operator City,State,Zip:	FREMONT, CA 94538
Owner/Operator Telephone:	510-657-4267
Owner/Operator Telephone Ext:	Not reported
Owner/Operator Fax:	Not reported
Owner/Operator Email:	Not reported
Owner/Operator Indicator:	Operator
Owner/Operator Name:	TRUCK RAIL HANDLING INC
Legal Status:	Private

Map ID
Direction
Distance
Elevation

MAP FINDINGS

Site

Database(s)

EDR ID Number
EPA ID Number

TRUCK RAIL HANDLING INC (Continued)

1001226262

Date Became Current:	2000-08-21 00:00:00.
Date Ended Current:	Not reported
Owner/Operator Address:	45051 INDUSTRIAL DR
Owner/Operator City,State,Zip:	FREMONT, CA 94538
Owner/Operator Telephone:	510-657-4267
Owner/Operator Telephone Ext:	Not reported
Owner/Operator Fax:	Not reported
Owner/Operator Email:	Not reported
Owner/Operator Indicator:	Owner
Owner/Operator Name:	TRUCK RAIL HANDLING INC
Legal Status:	Private
Date Became Current:	Not reported
Date Ended Current:	Not reported
Owner/Operator Address:	45051 INDUSTRIAL DR
Owner/Operator City,State,Zip:	FREMONT, CA 94538
Owner/Operator Telephone:	510-657-4267
Owner/Operator Telephone Ext:	Not reported
Owner/Operator Fax:	Not reported
Owner/Operator Email:	Not reported
Owner/Operator Indicator:	Owner
Owner/Operator Name:	TRUCK RAIL HANDLING INC
Legal Status:	Private
Date Became Current:	Not reported
Date Ended Current:	Not reported
Owner/Operator Address:	45051 INDUSTRIAL DR
Owner/Operator City,State,Zip:	FREMONT, CA 94538
Owner/Operator Telephone:	510-657-4267
Owner/Operator Telephone Ext:	Not reported
Owner/Operator Fax:	Not reported
Owner/Operator Email:	Not reported
Owner/Operator Indicator:	Owner
Owner/Operator Name:	TRUCK RAIL HANDLING INC
Legal Status:	Private
Date Became Current:	2017-12-31 00:00:00.
Date Ended Current:	Not reported
Owner/Operator Address:	45051 INDUSTRIAL DR
Owner/Operator City,State,Zip:	FREMONT, CA 94538
Owner/Operator Telephone:	510-657-4267
Owner/Operator Telephone Ext:	Not reported
Owner/Operator Fax:	Not reported
Owner/Operator Email:	Not reported
Owner/Operator Indicator:	Owner
Owner/Operator Name:	TRUCK RAIL HANDLING INC
Legal Status:	Private
Date Became Current:	2000-08-21 00:00:00.
Date Ended Current:	Not reported
Owner/Operator Address:	45051 INDUSTRIAL DR
Owner/Operator City,State,Zip:	FREMONT, CA 94538
Owner/Operator Telephone:	510-657-4267
Owner/Operator Telephone Ext:	Not reported
Owner/Operator Fax:	Not reported
Owner/Operator Email:	Not reported

Map ID
Direction
Distance
Elevation

MAP FINDINGS

Site

Database(s)

EDR ID Number
EPA ID Number

TRUCK RAIL HANDLING INC (Continued)

1001226262

Owner/Operator Indicator: Owner
Owner/Operator Name: TRUCK RAIL HANDLING INC
Legal Status: Private
Date Became Current: Not reported
Date Ended Current: Not reported
Owner/Operator Address: 45051 INDUSTRIAL DR
Owner/Operator City,State,Zip: FREMONT, CA 94538
Owner/Operator Telephone: 510-657-4267
Owner/Operator Telephone Ext: Not reported
Owner/Operator Fax: Not reported
Owner/Operator Email: Not reported

Owner/Operator Indicator: Owner
Owner/Operator Name: TRUCK RAIL HANDLING INC
Legal Status: Private
Date Became Current: Not reported
Date Ended Current: Not reported
Owner/Operator Address: 45051 INDUSTRIAL DR
Owner/Operator City,State,Zip: FREMONT, CA 94538
Owner/Operator Telephone: 510-657-4267
Owner/Operator Telephone Ext: Not reported
Owner/Operator Fax: Not reported
Owner/Operator Email: Not reported

Owner/Operator Indicator: Owner
Owner/Operator Name: TRUCK RAIL HANDLING INC
Legal Status: Private
Date Became Current: Not reported
Date Ended Current: Not reported
Owner/Operator Address: 45051 INDUSTRIAL DR
Owner/Operator City,State,Zip: FREMONT, CA 94538
Owner/Operator Telephone: 510-657-4267
Owner/Operator Telephone Ext: Not reported
Owner/Operator Fax: Not reported
Owner/Operator Email: Not reported

Owner/Operator Indicator: Owner
Owner/Operator Name: TRUCK RAIL HANDLING INC
Legal Status: Private
Date Became Current: 2000-08-21 00:00:00.
Date Ended Current: Not reported
Owner/Operator Address: 45051 INDUSTRIAL DR
Owner/Operator City,State,Zip: FREMONT, CA 94538
Owner/Operator Telephone: 510-657-4267
Owner/Operator Telephone Ext: Not reported
Owner/Operator Fax: Not reported
Owner/Operator Email: Not reported

Owner/Operator Indicator: Owner
Owner/Operator Name: TRUCK RAIL HANDLING INC
Legal Status: Private
Date Became Current: 2000-08-21 00:00:00.
Date Ended Current: Not reported
Owner/Operator Address: 45051 INDUSTRIAL DR
Owner/Operator City,State,Zip: FREMONT, CA 94538
Owner/Operator Telephone: Not reported
Owner/Operator Telephone Ext: Not reported

Map ID
Direction
Distance
Elevation

MAP FINDINGS

Site

Database(s)

EDR ID Number
EPA ID Number

TRUCK RAIL HANDLING INC (Continued)

1001226262

Owner/Operator Fax:	Not reported
Owner/Operator Email:	Not reported
Owner/Operator Indicator:	Operator
Owner/Operator Name:	TRUCK RAIL HANDLING INC
Legal Status:	Private
Date Became Current:	1997-07-28 00:00:00.
Date Ended Current:	Not reported
Owner/Operator Address:	457 E 18TH ST
Owner/Operator City,State,Zip:	TACOMA, WA 98421
Owner/Operator Telephone:	000-000-0000
Owner/Operator Telephone Ext:	Not reported
Owner/Operator Fax:	Not reported
Owner/Operator Email:	Not reported
Owner/Operator Indicator:	Operator
Owner/Operator Name:	TRUCK RAIL HANDLING INC
Legal Status:	Private
Date Became Current:	1997-07-28 00:00:00.
Date Ended Current:	Not reported
Owner/Operator Address:	457 E 18TH ST
Owner/Operator City,State,Zip:	TACOMA, WA 98421
Owner/Operator Telephone:	000-000-0000
Owner/Operator Telephone Ext:	Not reported
Owner/Operator Fax:	Not reported
Owner/Operator Email:	Not reported
Owner/Operator Indicator:	Operator
Owner/Operator Name:	TRUCK RAIL HANDLING INC
Legal Status:	Private
Date Became Current:	2000-08-21 00:00:00.
Date Ended Current:	Not reported
Owner/Operator Address:	45051 INDUSTRIAL DR
Owner/Operator City,State,Zip:	FREMONT, CA 94538
Owner/Operator Telephone:	510-657-4267
Owner/Operator Telephone Ext:	Not reported
Owner/Operator Fax:	Not reported
Owner/Operator Email:	Not reported
Owner/Operator Indicator:	Owner
Owner/Operator Name:	TRUCK RAIL HANDLING INC
Legal Status:	Private
Date Became Current:	Not reported
Date Ended Current:	Not reported
Owner/Operator Address:	45051 INDUSTRIAL DR
Owner/Operator City,State,Zip:	FREMONT, CA 94538
Owner/Operator Telephone:	510-657-4267
Owner/Operator Telephone Ext:	Not reported
Owner/Operator Fax:	Not reported
Owner/Operator Email:	Not reported
Owner/Operator Indicator:	Owner
Owner/Operator Name:	TRUCK RAIL HANDLING INC
Legal Status:	Private
Date Became Current:	Not reported
Date Ended Current:	Not reported
Owner/Operator Address:	45051 INDUSTRIAL DR

Map ID
Direction
Distance
Elevation

MAP FINDINGS

Site

Database(s)

EDR ID Number
EPA ID Number

TRUCK RAIL HANDLING INC (Continued)

1001226262

Owner/Operator City,State,Zip: FREMONT, CA 94538
Owner/Operator Telephone: 510-657-4267
Owner/Operator Telephone Ext: Not reported
Owner/Operator Fax: Not reported
Owner/Operator Email: Not reported

Owner/Operator Indicator: Operator
Owner/Operator Name: TRUCK RAIL HANDLING INC., MIKE MCPHERSON
Legal Status: Private
Date Became Current: 2008-01-01 00:00:00.
Date Ended Current: Not reported
Owner/Operator Address: 457 E 18TH ST
Owner/Operator City,State,Zip: TACOMA, WA 98421
Owner/Operator Telephone: 253-383-1009
Owner/Operator Telephone Ext: Not reported
Owner/Operator Fax: Not reported
Owner/Operator Email: Not reported

Owner/Operator Indicator: Operator
Owner/Operator Name: BRAD CADY
Legal Status: Private
Date Became Current: 1997-07-28 00:00:00.
Date Ended Current: Not reported
Owner/Operator Address: 457 E 18TH ST
Owner/Operator City,State,Zip: TACOMA, WA 98421
Owner/Operator Telephone: Not reported
Owner/Operator Telephone Ext: Not reported
Owner/Operator Fax: Not reported
Owner/Operator Email: Not reported

Owner/Operator Indicator: Owner
Owner/Operator Name: TRUCK RAIL HANDLING INC
Legal Status: Private
Date Became Current: 2000-08-21 00:00:00.
Date Ended Current: Not reported
Owner/Operator Address: 45051 INDUSTRIAL DR
Owner/Operator City,State,Zip: FREMONT, CA 94538
Owner/Operator Telephone: Not reported
Owner/Operator Telephone Ext: Not reported
Owner/Operator Fax: Not reported
Owner/Operator Email: Not reported

Historic Generators:

Receive Date: 2010-01-05 00:00:00.0
Handler Name: TRUCK RAIL HANDLING INC
Federal Waste Generator Description: Conditionally Exempt Small Quantity Generator
State District Owner: WA
Large Quantity Handler of Universal Waste: No
Recognized Trader Importer: No
Recognized Trader Exporter: No
Spent Lead Acid Battery Importer: No
Spent Lead Acid Battery Exporter: No
Current Record: No
Non Storage Recycler Activity: Not reported
Electronic Manifest Broker: Not reported

Receive Date: 2012-02-01 00:00:00.0

Map ID
Direction
Distance
Elevation

MAP FINDINGS

Site

Database(s)

EDR ID Number
EPA ID Number

TRUCK RAIL HANDLING INC (Continued)

1001226262

Handler Name: TRUCK RAIL HANDLING INC
Federal Waste Generator Description: Conditionally Exempt Small Quantity Generator
State District Owner: WA
Large Quantity Handler of Universal Waste: No
Recognized Trader Importer: No
Recognized Trader Exporter: No
Spent Lead Acid Battery Importer: No
Spent Lead Acid Battery Exporter: No
Current Record: No
Non Storage Recycler Activity: Not reported
Electronic Manifest Broker: Not reported

Receive Date: 2015-02-27 00:00:00.0
Handler Name: TRUCK RAIL HANDLING INC
Federal Waste Generator Description: Conditionally Exempt Small Quantity Generator
State District Owner: WA
Large Quantity Handler of Universal Waste: No
Recognized Trader Importer: No
Recognized Trader Exporter: No
Spent Lead Acid Battery Importer: No
Spent Lead Acid Battery Exporter: No
Current Record: No
Non Storage Recycler Activity: Not reported
Electronic Manifest Broker: Not reported

Receive Date: 1997-07-28 00:00:00.0
Handler Name: TRUCK RAIL HANDLING INC
Federal Waste Generator Description: Small Quantity Generator
State District Owner: WA
Large Quantity Handler of Universal Waste: No
Recognized Trader Importer: No
Recognized Trader Exporter: No
Spent Lead Acid Battery Importer: No
Spent Lead Acid Battery Exporter: No
Current Record: No
Non Storage Recycler Activity: Not reported
Electronic Manifest Broker: Not reported

Receive Date: 1998-10-28 00:00:00.0
Handler Name: TRUCK RAIL HANDLING INC
Federal Waste Generator Description: Not a generator, verified
State District Owner: WA
Large Quantity Handler of Universal Waste: No
Recognized Trader Importer: No
Recognized Trader Exporter: No
Spent Lead Acid Battery Importer: No
Spent Lead Acid Battery Exporter: No
Current Record: No
Non Storage Recycler Activity: Not reported
Electronic Manifest Broker: Not reported

Receive Date: 1999-03-09 00:00:00.0
Handler Name: TRUCK RAIL HANDLING INC
Federal Waste Generator Description: Not a generator, verified
State District Owner: WA
Large Quantity Handler of Universal Waste: No
Recognized Trader Importer: No

Map ID
Direction
Distance
Elevation

MAP FINDINGS

Site

Database(s)

EDR ID Number
EPA ID Number

TRUCK RAIL HANDLING INC (Continued)

1001226262

Recognized Trader Exporter: No
Spent Lead Acid Battery Importer: No
Spent Lead Acid Battery Exporter: No
Current Record: No
Non Storage Recycler Activity: Not reported
Electronic Manifest Broker: Not reported

Receive Date: 2000-03-01 00:00:00.0
Handler Name: TRUCK RAIL HANDLING INC
Federal Waste Generator Description: Not a generator, verified
State District Owner: WA
Large Quantity Handler of Universal Waste: No
Recognized Trader Importer: No
Recognized Trader Exporter: No
Spent Lead Acid Battery Importer: No
Spent Lead Acid Battery Exporter: No
Current Record: No
Non Storage Recycler Activity: Not reported
Electronic Manifest Broker: Not reported

Receive Date: 2000-08-21 00:00:00.0
Handler Name: TRUCK RAIL HANDLING INC
Federal Waste Generator Description: Not a generator, verified
State District Owner: WA
Large Quantity Handler of Universal Waste: No
Recognized Trader Importer: Not reported
Recognized Trader Exporter: Not reported
Spent Lead Acid Battery Importer: Not reported
Spent Lead Acid Battery Exporter: Not reported
Current Record: No
Non Storage Recycler Activity: Not reported
Electronic Manifest Broker: Not reported

Receive Date: 2001-01-02 00:00:00.0
Handler Name: TRUCK RAIL HANDLING INC
Federal Waste Generator Description: Conditionally Exempt Small Quantity Generator
State District Owner: WA
Large Quantity Handler of Universal Waste: No
Recognized Trader Importer: No
Recognized Trader Exporter: No
Spent Lead Acid Battery Importer: No
Spent Lead Acid Battery Exporter: No
Current Record: No
Non Storage Recycler Activity: Not reported
Electronic Manifest Broker: Not reported

Receive Date: 2002-02-01 00:00:00.0
Handler Name: TRUCK RAIL HANDLING INC
Federal Waste Generator Description: Conditionally Exempt Small Quantity Generator
State District Owner: WA
Large Quantity Handler of Universal Waste: No
Recognized Trader Importer: No
Recognized Trader Exporter: No
Spent Lead Acid Battery Importer: No
Spent Lead Acid Battery Exporter: No
Current Record: No
Non Storage Recycler Activity: Not reported

Map ID
Direction
Distance
Elevation

MAP FINDINGS

Site

Database(s)

EDR ID Number
EPA ID Number

TRUCK RAIL HANDLING INC (Continued)

1001226262

Electronic Manifest Broker:	Not reported
Receive Date:	2003-01-22 00:00:00.0
Handler Name:	TRUCK RAIL HANDLING INC
Federal Waste Generator Description:	Conditionally Exempt Small Quantity Generator
State District Owner:	WA
Large Quantity Handler of Universal Waste:	No
Recognized Trader Importer:	No
Recognized Trader Exporter:	No
Spent Lead Acid Battery Importer:	No
Spent Lead Acid Battery Exporter:	No
Current Record:	No
Non Storage Recycler Activity:	Not reported
Electronic Manifest Broker:	Not reported
Receive Date:	2004-01-26 00:00:00.0
Handler Name:	TRUCK RAIL HANDLING INC
Federal Waste Generator Description:	Not a generator, verified
State District Owner:	WA
Large Quantity Handler of Universal Waste:	No
Recognized Trader Importer:	No
Recognized Trader Exporter:	No
Spent Lead Acid Battery Importer:	No
Spent Lead Acid Battery Exporter:	No
Current Record:	No
Non Storage Recycler Activity:	Not reported
Electronic Manifest Broker:	Not reported
Receive Date:	2005-04-25 00:00:00.0
Handler Name:	TRUCK RAIL HANDLING INC
Federal Waste Generator Description:	Conditionally Exempt Small Quantity Generator
State District Owner:	WA
Large Quantity Handler of Universal Waste:	No
Recognized Trader Importer:	No
Recognized Trader Exporter:	No
Spent Lead Acid Battery Importer:	No
Spent Lead Acid Battery Exporter:	No
Current Record:	No
Non Storage Recycler Activity:	Not reported
Electronic Manifest Broker:	Not reported
Receive Date:	2006-04-11 00:00:00.0
Handler Name:	TRUCK RAIL HANDLING INC
Federal Waste Generator Description:	Not a generator, verified
State District Owner:	WA
Large Quantity Handler of Universal Waste:	No
Recognized Trader Importer:	No
Recognized Trader Exporter:	No
Spent Lead Acid Battery Importer:	No
Spent Lead Acid Battery Exporter:	No
Current Record:	No
Non Storage Recycler Activity:	Not reported
Electronic Manifest Broker:	Not reported
Receive Date:	2007-04-03 00:00:00.0
Handler Name:	TRUCK RAIL HANDLING INC
Federal Waste Generator Description:	Not a generator, verified

Map ID
Direction
Distance
Elevation

MAP FINDINGS

Site

Database(s)

EDR ID Number
EPA ID Number

TRUCK RAIL HANDLING INC (Continued)

1001226262

State District Owner:	WA
Large Quantity Handler of Universal Waste:	No
Recognized Trader Importer:	No
Recognized Trader Exporter:	No
Spent Lead Acid Battery Importer:	No
Spent Lead Acid Battery Exporter:	No
Current Record:	No
Non Storage Recycler Activity:	Not reported
Electronic Manifest Broker:	Not reported
Receive Date:	2008-01-25 00:00:00.0
Handler Name:	TRUCK RAIL HANDLING INC
Federal Waste Generator Description:	Conditionally Exempt Small Quantity Generator
State District Owner:	WA
Large Quantity Handler of Universal Waste:	No
Recognized Trader Importer:	No
Recognized Trader Exporter:	No
Spent Lead Acid Battery Importer:	No
Spent Lead Acid Battery Exporter:	No
Current Record:	No
Non Storage Recycler Activity:	Not reported
Electronic Manifest Broker:	Not reported
Receive Date:	2008-01-25 00:00:00.0
Handler Name:	TRUCK RAIL HANDLING INC
Federal Waste Generator Description:	Not a generator, verified
State District Owner:	WA
Large Quantity Handler of Universal Waste:	No
Recognized Trader Importer:	No
Recognized Trader Exporter:	No
Spent Lead Acid Battery Importer:	No
Spent Lead Acid Battery Exporter:	No
Current Record:	No
Non Storage Recycler Activity:	Not reported
Electronic Manifest Broker:	Not reported
Receive Date:	2008-01-25 00:00:00.0
Handler Name:	TRUCK RAIL HANDLING INC
Federal Waste Generator Description:	Not a generator, verified
State District Owner:	WA
Large Quantity Handler of Universal Waste:	No
Recognized Trader Importer:	No
Recognized Trader Exporter:	No
Spent Lead Acid Battery Importer:	No
Spent Lead Acid Battery Exporter:	No
Current Record:	No
Non Storage Recycler Activity:	Not reported
Electronic Manifest Broker:	Not reported
Receive Date:	2008-01-25 00:00:00.0
Handler Name:	TRUCK RAIL HANDLING INC
Federal Waste Generator Description:	Not a generator, verified
State District Owner:	WA
Large Quantity Handler of Universal Waste:	No
Recognized Trader Importer:	No
Recognized Trader Exporter:	No
Spent Lead Acid Battery Importer:	No

Map ID
Direction
Distance
Elevation

MAP FINDINGS

Site

Database(s)

EDR ID Number
EPA ID Number

TRUCK RAIL HANDLING INC (Continued)

1001226262

Spent Lead Acid Battery Exporter:	No
Current Record:	No
Non Storage Recycler Activity:	Not reported
Electronic Manifest Broker:	Not reported
Receive Date:	2009-01-07 00:00:00.0
Handler Name:	TRUCK RAIL HANDLING INC
Federal Waste Generator Description:	Conditionally Exempt Small Quantity Generator
State District Owner:	WA
Large Quantity Handler of Universal Waste:	No
Recognized Trader Importer:	No
Recognized Trader Exporter:	No
Spent Lead Acid Battery Importer:	No
Spent Lead Acid Battery Exporter:	No
Current Record:	No
Non Storage Recycler Activity:	Not reported
Electronic Manifest Broker:	Not reported
Receive Date:	2010-01-05 00:00:00.0
Handler Name:	TRUCK RAIL HANDLING INC
Federal Waste Generator Description:	Conditionally Exempt Small Quantity Generator
State District Owner:	WA
Large Quantity Handler of Universal Waste:	No
Recognized Trader Importer:	No
Recognized Trader Exporter:	No
Spent Lead Acid Battery Importer:	No
Spent Lead Acid Battery Exporter:	No
Current Record:	No
Non Storage Recycler Activity:	Not reported
Electronic Manifest Broker:	Not reported
Receive Date:	2011-01-31 00:00:00.0
Handler Name:	TRUCK RAIL HANDLING INC
Federal Waste Generator Description:	Conditionally Exempt Small Quantity Generator
State District Owner:	WA
Large Quantity Handler of Universal Waste:	No
Recognized Trader Importer:	No
Recognized Trader Exporter:	No
Spent Lead Acid Battery Importer:	No
Spent Lead Acid Battery Exporter:	No
Current Record:	No
Non Storage Recycler Activity:	Not reported
Electronic Manifest Broker:	Not reported
Receive Date:	2011-01-31 00:00:00.0
Handler Name:	TRUCK RAIL HANDLING INC
Federal Waste Generator Description:	Conditionally Exempt Small Quantity Generator
State District Owner:	WA
Large Quantity Handler of Universal Waste:	No
Recognized Trader Importer:	No
Recognized Trader Exporter:	No
Spent Lead Acid Battery Importer:	No
Spent Lead Acid Battery Exporter:	No
Current Record:	No
Non Storage Recycler Activity:	Not reported
Electronic Manifest Broker:	Not reported

Map ID
Direction
Distance
Elevation

MAP FINDINGS

Site

Database(s)

EDR ID Number
EPA ID Number

TRUCK RAIL HANDLING INC (Continued)

1001226262

Receive Date: 2011-03-14 00:00:00.0
Handler Name: TRUCK RAIL HANDLING INC
Federal Waste Generator Description: Conditionally Exempt Small Quantity Generator
State District Owner: WA
Large Quantity Handler of Universal Waste: No
Recognized Trader Importer: No
Recognized Trader Exporter: No
Spent Lead Acid Battery Importer: No
Spent Lead Acid Battery Exporter: No
Current Record: No
Non Storage Recycler Activity: Not reported
Electronic Manifest Broker: Not reported

Receive Date: 2012-02-01 00:00:00.0
Handler Name: TRUCK RAIL HANDLING INC
Federal Waste Generator Description: Conditionally Exempt Small Quantity Generator
State District Owner: WA
Large Quantity Handler of Universal Waste: No
Recognized Trader Importer: No
Recognized Trader Exporter: No
Spent Lead Acid Battery Importer: No
Spent Lead Acid Battery Exporter: No
Current Record: No
Non Storage Recycler Activity: Not reported
Electronic Manifest Broker: Not reported

Receive Date: 2013-02-14 00:00:00.0
Handler Name: TRUCK RAIL HANDLING INC
Federal Waste Generator Description: Conditionally Exempt Small Quantity Generator
State District Owner: WA
Large Quantity Handler of Universal Waste: No
Recognized Trader Importer: No
Recognized Trader Exporter: No
Spent Lead Acid Battery Importer: No
Spent Lead Acid Battery Exporter: No
Current Record: No
Non Storage Recycler Activity: Not reported
Electronic Manifest Broker: Not reported

Receive Date: 2013-02-14 00:00:00.0
Handler Name: TRUCK RAIL HANDLING INC
Federal Waste Generator Description: Conditionally Exempt Small Quantity Generator
State District Owner: WA
Large Quantity Handler of Universal Waste: No
Recognized Trader Importer: No
Recognized Trader Exporter: No
Spent Lead Acid Battery Importer: No
Spent Lead Acid Battery Exporter: No
Current Record: No
Non Storage Recycler Activity: Not reported
Electronic Manifest Broker: Not reported

Receive Date: 2014-02-04 00:00:00.0
Handler Name: TRUCK RAIL HANDLING INC
Federal Waste Generator Description: Not a generator, verified
State District Owner: WA
Large Quantity Handler of Universal Waste: No

Map ID
Direction
Distance
Elevation

MAP FINDINGS

Site

Database(s)

EDR ID Number
EPA ID Number

TRUCK RAIL HANDLING INC (Continued)

1001226262

Recognized Trader Importer: No
Recognized Trader Exporter: No
Spent Lead Acid Battery Importer: No
Spent Lead Acid Battery Exporter: No
Current Record: No
Non Storage Recycler Activity: Not reported
Electronic Manifest Broker: Not reported

Receive Date: 2015-02-27 00:00:00.0
Handler Name: TRUCK RAIL HANDLING INC
Federal Waste Generator Description: Conditionally Exempt Small Quantity Generator
State District Owner: WA
Large Quantity Handler of Universal Waste: No
Recognized Trader Importer: No
Recognized Trader Exporter: No
Spent Lead Acid Battery Importer: No
Spent Lead Acid Battery Exporter: No
Current Record: No
Non Storage Recycler Activity: Not reported
Electronic Manifest Broker: Not reported

Receive Date: 2016-02-23 00:00:00.0
Handler Name: TRUCK RAIL HANDLING INC
Federal Waste Generator Description: Conditionally Exempt Small Quantity Generator
State District Owner: WA
Large Quantity Handler of Universal Waste: No
Recognized Trader Importer: No
Recognized Trader Exporter: No
Spent Lead Acid Battery Importer: No
Spent Lead Acid Battery Exporter: No
Current Record: No
Non Storage Recycler Activity: Not reported
Electronic Manifest Broker: Not reported

Receive Date: 2017-02-20 00:00:00.0
Handler Name: TRUCK RAIL HANDLING INC
Federal Waste Generator Description: Conditionally Exempt Small Quantity Generator
State District Owner: WA
Large Quantity Handler of Universal Waste: No
Recognized Trader Importer: No
Recognized Trader Exporter: No
Spent Lead Acid Battery Importer: No
Spent Lead Acid Battery Exporter: No
Current Record: No
Non Storage Recycler Activity: Not reported
Electronic Manifest Broker: Not reported

Receive Date: 2018-01-23 00:00:00.0
Handler Name: TRUCK RAIL HANDLING INC
Federal Waste Generator Description: Conditionally Exempt Small Quantity Generator
State District Owner: WA
Large Quantity Handler of Universal Waste: No
Recognized Trader Importer: No
Recognized Trader Exporter: No
Spent Lead Acid Battery Importer: No
Spent Lead Acid Battery Exporter: No
Current Record: No

Map ID
Direction
Distance
Elevation

MAP FINDINGS

Site

Database(s)

EDR ID Number
EPA ID Number

TRUCK RAIL HANDLING INC (Continued)

1001226262

Non Storage Recycler Activity:	Not reported
Electronic Manifest Broker:	Not reported
Receive Date:	2019-03-05 00:00:00.0
Handler Name:	TRUCK RAIL HANDLING INC
Federal Waste Generator Description:	Conditionally Exempt Small Quantity Generator
State District Owner:	WA
Large Quantity Handler of Universal Waste:	No
Recognized Trader Importer:	No
Recognized Trader Exporter:	No
Spent Lead Acid Battery Importer:	No
Spent Lead Acid Battery Exporter:	No
Current Record:	Yes
Non Storage Recycler Activity:	Not reported
Electronic Manifest Broker:	Not reported
Receive Date:	2003-12-31 00:00:00.0
Handler Name:	TRUCK RAIL HANDLING INC
Federal Waste Generator Description:	Not a generator, verified
State District Owner:	WA
Large Quantity Handler of Universal Waste:	No
Recognized Trader Importer:	No
Recognized Trader Exporter:	No
Spent Lead Acid Battery Importer:	No
Spent Lead Acid Battery Exporter:	No
Current Record:	No
Non Storage Recycler Activity:	Not reported
Electronic Manifest Broker:	Not reported
Receive Date:	2005-12-31 00:00:00.0
Handler Name:	TRUCK RAIL HANDLING INC
Federal Waste Generator Description:	Not a generator, verified
State District Owner:	WA
Large Quantity Handler of Universal Waste:	No
Recognized Trader Importer:	No
Recognized Trader Exporter:	No
Spent Lead Acid Battery Importer:	No
Spent Lead Acid Battery Exporter:	No
Current Record:	No
Non Storage Recycler Activity:	Not reported
Electronic Manifest Broker:	Not reported
Receive Date:	2007-12-31 00:00:00.0
Handler Name:	TRUCK RAIL HANDLING INC
Federal Waste Generator Description:	Not a generator, verified
State District Owner:	WA
Large Quantity Handler of Universal Waste:	No
Recognized Trader Importer:	No
Recognized Trader Exporter:	No
Spent Lead Acid Battery Importer:	No
Spent Lead Acid Battery Exporter:	No
Current Record:	No
Non Storage Recycler Activity:	Not reported
Electronic Manifest Broker:	Not reported

List of NAICS Codes and Descriptions:

NAICS Code: 48821

Map ID
Direction
Distance
Elevation

MAP FINDINGS

Site

Database(s)

EDR ID Number
EPA ID Number

TRUCK RAIL HANDLING INC (Continued)

1001226262

NAICS Description: SUPPORT ACTIVITIES FOR RAIL TRANSPORTATION
NAICS Code: 488210
NAICS Description: SUPPORT ACTIVITIES FOR RAIL TRANSPORTATION

Facility Has Received Notices of Violation:

Found Violation: Yes
Agency Which Determined Violation: State
Violation Short Description: Transporters - General
Date Violation was Determined: 2014-06-19 00:00:00.0
Actual Return to Compliance Date: 2014-11-24 00:00:00.0
Return to Compliance Qualifier: Unverifiable
Violation Responsible Agency: State
Scheduled Compliance Date: 2014-11-24 00:00:00.0
Enforcement Identifier: 001
Date of Enforcement Action: 2014-11-24 00:00:00.0
Enforcement Responsible Agency: State
Enforcement Docket Number: Not reported
Enforcement Attorney: Not reported
Corrective Action Component: No
Appeal Initiated Date: Not reported
Appeal Resolution Date: Not reported
Disposition Status Date: Not reported
Disposition Status: Not reported
Disposition Status Description: Not reported
Consent/Final Order Sequence Number: Not reported
Consent/Final Order Respondent Name: Not reported
Consent/Final Order Lead Agency: Not reported
Enforcement Type: WRITTEN INFORMAL
Enforcement Responsible Person: WAKPO
Enforcement Responsible Sub-Organization: SW
SEP Sequence Number: Not reported
SEP Expenditure Amount: Not reported
SEP Scheduled Completion Date: Not reported
SEP Actual Date: Not reported
SEP Defaulted Date: Not reported
SEP Type: Not reported
SEP Type Description: Not reported
Proposed Amount: Not reported
Final Monetary Amount: Not reported
Paid Amount: Not reported
Final Count: Not reported
Final Amount: Not reported

Found Violation: No
Agency Which Determined Violation: Not reported
Violation Short Description: Not reported
Date Violation was Determined: Not reported
Actual Return to Compliance Date: Not reported
Return to Compliance Qualifier: Not reported
Violation Responsible Agency: Not reported
Scheduled Compliance Date: Not reported
Enforcement Identifier: Not reported
Date of Enforcement Action: Not reported
Enforcement Responsible Agency: Not reported
Enforcement Docket Number: Not reported
Enforcement Attorney: Not reported

Map ID
Direction
Distance
Elevation

MAP FINDINGS

Site

Database(s)

EDR ID Number
EPA ID Number

TRUCK RAIL HANDLING INC (Continued)

1001226262

Corrective Action Component:	Not reported
Appeal Initiated Date:	Not reported
Appeal Resolution Date:	Not reported
Disposition Status Date:	Not reported
Disposition Status:	Not reported
Disposition Status Description:	Not reported
Consent/Final Order Sequence Number:	Not reported
Consent/Final Order Respondent Name:	Not reported
Consent/Final Order Lead Agency:	Not reported
Enforcement Type:	Not reported
Enforcement Responsible Person:	Not reported
Enforcement Responsible Sub-Organization:	Not reported
SEP Sequence Number:	Not reported
SEP Expenditure Amount:	Not reported
SEP Scheduled Completion Date:	Not reported
SEP Actual Date:	Not reported
SEP Defaulted Date:	Not reported
SEP Type:	Not reported
SEP Type Description:	Not reported
Proposed Amount:	Not reported
Final Monetary Amount:	Not reported
Paid Amount:	Not reported
Final Count:	Not reported
Final Amount:	Not reported
Found Violation:	No
Agency Which Determined Violation:	Not reported
Violation Short Description:	Not reported
Date Violation was Determined:	Not reported
Actual Return to Compliance Date:	Not reported
Return to Compliance Qualifier:	Not reported
Violation Responsible Agency:	Not reported
Scheduled Compliance Date:	Not reported
Enforcement Identifier:	Not reported
Date of Enforcement Action:	Not reported
Enforcement Responsible Agency:	Not reported
Enforcement Docket Number:	Not reported
Enforcement Attorney:	Not reported
Corrective Action Component:	Not reported
Appeal Initiated Date:	Not reported
Appeal Resolution Date:	Not reported
Disposition Status Date:	Not reported
Disposition Status:	Not reported
Disposition Status Description:	Not reported
Consent/Final Order Sequence Number:	Not reported
Consent/Final Order Respondent Name:	Not reported
Consent/Final Order Lead Agency:	Not reported
Enforcement Type:	Not reported
Enforcement Responsible Person:	Not reported
Enforcement Responsible Sub-Organization:	Not reported
SEP Sequence Number:	Not reported
SEP Expenditure Amount:	Not reported
SEP Scheduled Completion Date:	Not reported
SEP Actual Date:	Not reported
SEP Defaulted Date:	Not reported
SEP Type:	Not reported
SEP Type Description:	Not reported

Map ID
Direction
Distance
Elevation

MAP FINDINGS

Site

Database(s)

EDR ID Number
EPA ID Number

TRUCK RAIL HANDLING INC (Continued)

1001226262

Proposed Amount:	Not reported
Final Monetary Amount:	Not reported
Paid Amount:	Not reported
Final Count:	Not reported
Final Amount:	Not reported
Found Violation:	Yes
Agency Which Determined Violation:	State
Violation Short Description:	Transporters - General
Date Violation was Determined:	2010-09-01 00:00:00.0
Actual Return to Compliance Date:	2010-06-01 00:00:00.0
Return to Compliance Qualifier:	Documented
Violation Responsible Agency:	State
Scheduled Compliance Date:	Not reported
Enforcement Identifier:	001
Date of Enforcement Action:	2010-09-14 00:00:00.0
Enforcement Responsible Agency:	State
Enforcement Docket Number:	Not reported
Enforcement Attorney:	Not reported
Corrective Action Component:	No
Appeal Initiated Date:	Not reported
Appeal Resolution Date:	Not reported
Disposition Status Date:	Not reported
Disposition Status:	Not reported
Disposition Status Description:	Not reported
Consent/Final Order Sequence Number:	Not reported
Consent/Final Order Respondent Name:	Not reported
Consent/Final Order Lead Agency:	Not reported
Enforcement Type:	WRITTEN INFORMAL
Enforcement Responsible Person:	WALLM
Enforcement Responsible Sub-Organization:	SW
SEP Sequence Number:	Not reported
SEP Expenditure Amount:	Not reported
SEP Scheduled Completion Date:	Not reported
SEP Actual Date:	Not reported
SEP Defaulted Date:	Not reported
SEP Type:	Not reported
SEP Type Description:	Not reported
Proposed Amount:	Not reported
Final Monetary Amount:	Not reported
Paid Amount:	Not reported
Final Count:	Not reported
Final Amount:	Not reported
Found Violation:	No
Agency Which Determined Violation:	Not reported
Violation Short Description:	Not reported
Date Violation was Determined:	Not reported
Actual Return to Compliance Date:	Not reported
Return to Compliance Qualifier:	Not reported
Violation Responsible Agency:	Not reported
Scheduled Compliance Date:	Not reported
Enforcement Identifier:	Not reported
Date of Enforcement Action:	Not reported
Enforcement Responsible Agency:	Not reported
Enforcement Docket Number:	Not reported
Enforcement Attorney:	Not reported

Map ID
Direction
Distance
Elevation

MAP FINDINGS

Site

Database(s)

EDR ID Number
EPA ID Number

TRUCK RAIL HANDLING INC (Continued)

1001226262

Corrective Action Component:	Not reported
Appeal Initiated Date:	Not reported
Appeal Resolution Date:	Not reported
Disposition Status Date:	Not reported
Disposition Status:	Not reported
Disposition Status Description:	Not reported
Consent/Final Order Sequence Number:	Not reported
Consent/Final Order Respondent Name:	Not reported
Consent/Final Order Lead Agency:	Not reported
Enforcement Type:	Not reported
Enforcement Responsible Person:	Not reported
Enforcement Responsible Sub-Organization:	Not reported
SEP Sequence Number:	Not reported
SEP Expenditure Amount:	Not reported
SEP Scheduled Completion Date:	Not reported
SEP Actual Date:	Not reported
SEP Defaulted Date:	Not reported
SEP Type:	Not reported
SEP Type Description:	Not reported
Proposed Amount:	Not reported
Final Monetary Amount:	Not reported
Paid Amount:	Not reported
Final Count:	Not reported
Final Amount:	Not reported
Found Violation:	No
Agency Which Determined Violation:	Not reported
Violation Short Description:	Not reported
Date Violation was Determined:	Not reported
Actual Return to Compliance Date:	Not reported
Return to Compliance Qualifier:	Not reported
Violation Responsible Agency:	Not reported
Scheduled Compliance Date:	Not reported
Enforcement Identifier:	Not reported
Date of Enforcement Action:	Not reported
Enforcement Responsible Agency:	Not reported
Enforcement Docket Number:	Not reported
Enforcement Attorney:	Not reported
Corrective Action Component:	Not reported
Appeal Initiated Date:	Not reported
Appeal Resolution Date:	Not reported
Disposition Status Date:	Not reported
Disposition Status:	Not reported
Disposition Status Description:	Not reported
Consent/Final Order Sequence Number:	Not reported
Consent/Final Order Respondent Name:	Not reported
Consent/Final Order Lead Agency:	Not reported
Enforcement Type:	Not reported
Enforcement Responsible Person:	Not reported
Enforcement Responsible Sub-Organization:	Not reported
SEP Sequence Number:	Not reported
SEP Expenditure Amount:	Not reported
SEP Scheduled Completion Date:	Not reported
SEP Actual Date:	Not reported
SEP Defaulted Date:	Not reported
SEP Type:	Not reported
SEP Type Description:	Not reported

Map ID
Direction
Distance
Elevation

MAP FINDINGS

Site

Database(s)

EDR ID Number
EPA ID Number

TRUCK RAIL HANDLING INC (Continued)

1001226262

Proposed Amount: Not reported
Final Monetary Amount: Not reported
Paid Amount: Not reported
Final Count: Not reported
Final Amount: Not reported

Found Violation: No
Agency Which Determined Violation: Not reported
Violation Short Description: Not reported
Date Violation was Determined: Not reported
Actual Return to Compliance Date: Not reported
Return to Compliance Qualifier: Not reported
Violation Responsible Agency: Not reported
Scheduled Compliance Date: Not reported
Enforcement Identifier: Not reported
Date of Enforcement Action: Not reported
Enforcement Responsible Agency: Not reported
Enforcement Docket Number: Not reported
Enforcement Attorney: Not reported
Corrective Action Component: Not reported
Appeal Initiated Date: Not reported
Appeal Resolution Date: Not reported
Disposition Status Date: Not reported
Disposition Status: Not reported
Disposition Status Description: Not reported
Consent/Final Order Sequence Number: Not reported
Consent/Final Order Respondent Name: Not reported
Consent/Final Order Lead Agency: Not reported
Enforcement Type: Not reported
Enforcement Responsible Person: Not reported
Enforcement Responsible Sub-Organization: Not reported
SEP Sequence Number: Not reported
SEP Expenditure Amount: Not reported
SEP Scheduled Completion Date: Not reported
SEP Actual Date: Not reported
SEP Defaulted Date: Not reported
SEP Type: Not reported
SEP Type Description: Not reported
Proposed Amount: Not reported
Final Monetary Amount: Not reported
Paid Amount: Not reported
Final Count: Not reported
Final Amount: Not reported

Found Violation: No
Agency Which Determined Violation: Not reported
Violation Short Description: Not reported
Date Violation was Determined: Not reported
Actual Return to Compliance Date: Not reported
Return to Compliance Qualifier: Not reported
Violation Responsible Agency: Not reported
Scheduled Compliance Date: Not reported
Enforcement Identifier: Not reported
Date of Enforcement Action: Not reported
Enforcement Responsible Agency: Not reported
Enforcement Docket Number: Not reported
Enforcement Attorney: Not reported

Map ID
Direction
Distance
Elevation

MAP FINDINGS

Site

Database(s)

EDR ID Number
EPA ID Number

TRUCK RAIL HANDLING INC (Continued)

1001226262

Corrective Action Component:	Not reported
Appeal Initiated Date:	Not reported
Appeal Resolution Date:	Not reported
Disposition Status Date:	Not reported
Disposition Status:	Not reported
Disposition Status Description:	Not reported
Consent/Final Order Sequence Number:	Not reported
Consent/Final Order Respondent Name:	Not reported
Consent/Final Order Lead Agency:	Not reported
Enforcement Type:	Not reported
Enforcement Responsible Person:	Not reported
Enforcement Responsible Sub-Organization:	Not reported
SEP Sequence Number:	Not reported
SEP Expenditure Amount:	Not reported
SEP Scheduled Completion Date:	Not reported
SEP Actual Date:	Not reported
SEP Defaulted Date:	Not reported
SEP Type:	Not reported
SEP Type Description:	Not reported
Proposed Amount:	Not reported
Final Monetary Amount:	Not reported
Paid Amount:	Not reported
Final Count:	Not reported
Final Amount:	Not reported
Found Violation:	No
Agency Which Determined Violation:	Not reported
Violation Short Description:	Not reported
Date Violation was Determined:	Not reported
Actual Return to Compliance Date:	Not reported
Return to Compliance Qualifier:	Not reported
Violation Responsible Agency:	Not reported
Scheduled Compliance Date:	Not reported
Enforcement Identifier:	Not reported
Date of Enforcement Action:	Not reported
Enforcement Responsible Agency:	Not reported
Enforcement Docket Number:	Not reported
Enforcement Attorney:	Not reported
Corrective Action Component:	Not reported
Appeal Initiated Date:	Not reported
Appeal Resolution Date:	Not reported
Disposition Status Date:	Not reported
Disposition Status:	Not reported
Disposition Status Description:	Not reported
Consent/Final Order Sequence Number:	Not reported
Consent/Final Order Respondent Name:	Not reported
Consent/Final Order Lead Agency:	Not reported
Enforcement Type:	Not reported
Enforcement Responsible Person:	Not reported
Enforcement Responsible Sub-Organization:	Not reported
SEP Sequence Number:	Not reported
SEP Expenditure Amount:	Not reported
SEP Scheduled Completion Date:	Not reported
SEP Actual Date:	Not reported
SEP Defaulted Date:	Not reported
SEP Type:	Not reported
SEP Type Description:	Not reported

Map ID
Direction
Distance
Elevation

MAP FINDINGS

Site

Database(s)

EDR ID Number
EPA ID Number

TRUCK RAIL HANDLING INC (Continued)

1001226262

Proposed Amount: Not reported
Final Monetary Amount: Not reported
Paid Amount: Not reported
Final Count: Not reported
Final Amount: Not reported

Evaluation Action Summary:

Evaluation Date: 2014-06-19 00:00:00.0
Evaluation Responsible Agency: State
Found Violation: Yes
Evaluation Type Description: NON-FINANCIAL RECORD REVIEW
Evaluation Responsible Person Identifier: WAKPO
Evaluation Responsible Sub-Organization: SW
Actual Return to Compliance Date: 2014-11-24 00:00:00.0
Scheduled Compliance Date: 2014-11-24 00:00:00.0
Date of Request: Not reported
Date Response Received: Not reported
Request Agency: Not reported
Former Citation: Not reported

Evaluation Date: 2011-05-18 00:00:00.0
Evaluation Responsible Agency: State
Found Violation: No
Evaluation Type Description: COMPLIANCE EVALUATION INSPECTION ON-SITE
Evaluation Responsible Person Identifier: WALLM
Evaluation Responsible Sub-Organization: SW
Actual Return to Compliance Date: Not reported
Scheduled Compliance Date: Not reported
Date of Request: Not reported
Date Response Received: Not reported
Request Agency: Not reported
Former Citation: Not reported

Evaluation Date: 2004-12-16 00:00:00.0
Evaluation Responsible Agency: State
Found Violation: No
Evaluation Type Description: COMPLIANCE EVALUATION INSPECTION ON-SITE
Evaluation Responsible Person Identifier: WAAME
Evaluation Responsible Sub-Organization: SW
Actual Return to Compliance Date: Not reported
Scheduled Compliance Date: Not reported
Date of Request: Not reported
Date Response Received: Not reported
Request Agency: Not reported
Former Citation: Not reported

Evaluation Date: 2010-09-01 00:00:00.0
Evaluation Responsible Agency: State
Found Violation: Yes
Evaluation Type Description: NON-FINANCIAL RECORD REVIEW
Evaluation Responsible Person Identifier: WALLM
Evaluation Responsible Sub-Organization: SW
Actual Return to Compliance Date: 2010-06-01 00:00:00.0
Scheduled Compliance Date: Not reported
Date of Request: Not reported
Date Response Received: Not reported
Request Agency: Not reported

Map ID
Direction
Distance
Elevation

MAP FINDINGS

Site

Database(s)

EDR ID Number
EPA ID Number

TRUCK RAIL HANDLING INC (Continued)

1001226262

Former Citation:	Not reported
Evaluation Date:	2002-01-15 00:00:00.0
Evaluation Responsible Agency:	State
Found Violation:	No
Evaluation Type Description:	COMPLIANCE EVALUATION INSPECTION ON-SITE
Evaluation Responsible Person Identifier:	WAAME
Evaluation Responsible Sub-Organization:	SW
Actual Return to Compliance Date:	Not reported
Scheduled Compliance Date:	Not reported
Date of Request:	Not reported
Date Response Received:	Not reported
Request Agency:	Not reported
Former Citation:	Not reported
Evaluation Date:	2000-03-29 00:00:00.0
Evaluation Responsible Agency:	State
Found Violation:	No
Evaluation Type Description:	COMPLIANCE EVALUATION INSPECTION ON-SITE
Evaluation Responsible Person Identifier:	WABFM
Evaluation Responsible Sub-Organization:	SW
Actual Return to Compliance Date:	Not reported
Scheduled Compliance Date:	Not reported
Date of Request:	Not reported
Date Response Received:	Not reported
Request Agency:	Not reported
Former Citation:	Not reported
Evaluation Date:	2000-09-06 00:00:00.0
Evaluation Responsible Agency:	State
Found Violation:	No
Evaluation Type Description:	COMPLIANCE EVALUATION INSPECTION ON-SITE
Evaluation Responsible Person Identifier:	WABFM
Evaluation Responsible Sub-Organization:	SW
Actual Return to Compliance Date:	Not reported
Scheduled Compliance Date:	Not reported
Date of Request:	Not reported
Date Response Received:	Not reported
Request Agency:	Not reported
Former Citation:	Not reported
Evaluation Date:	2001-03-01 00:00:00.0
Evaluation Responsible Agency:	State
Found Violation:	No
Evaluation Type Description:	COMPLIANCE EVALUATION INSPECTION ON-SITE
Evaluation Responsible Person Identifier:	WADES
Evaluation Responsible Sub-Organization:	SW
Actual Return to Compliance Date:	Not reported
Scheduled Compliance Date:	Not reported
Date of Request:	Not reported
Date Response Received:	Not reported
Request Agency:	Not reported
Former Citation:	Not reported
Evaluation Date:	2000-09-20 00:00:00.0
Evaluation Responsible Agency:	State
Found Violation:	No

Map ID
Direction
Distance
Elevation

MAP FINDINGS

Site

Database(s)

EDR ID Number
EPA ID Number

TRUCK RAIL HANDLING INC (Continued)

1001226262

Evaluation Type Description:	CASE DEVELOPMENT INSPECTION
Evaluation Responsible Person Identifier:	WABFM
Evaluation Responsible Sub-Organization:	SW
Actual Return to Compliance Date:	Not reported
Scheduled Compliance Date:	Not reported
Date of Request:	Not reported
Date Response Received:	Not reported
Request Agency:	Not reported
Former Citation:	Not reported

HSL:

Name: TRUCK RAIL HANDLING INC
Address: Not reported
City,State,Zip: TACOMA, WA
edr_fstat: WA
edr_fzip: Not reported
edr_fcnty: PIERCE
edr_zip: Not reported
Facility Type: Hazardous Sites List
Facility Status: Awaiting Cleanup
FSID Number: 63316697
Rank: 4
Region: SW
EDR Link ID: 63316697
Region Decode: SOUTHWEST REGIONAL OFFICE

CSCSL:

Name: TRUCK RAIL HANDLING INC
Address: 457 E 18TH ST
City,State,Zip: TACOMA, WA 98421
Facility ID: 63316697
Region: Southwest
Lat/Long: 47.247 / -122.42381
Clean Up Siteid: 11416
Site Status: Awaiting Cleanup
Contaminant Name: Metals - Other
Alternate Site Names: MPS TACOMA INC
Site Rank: 4 - Low-Moderate Risk
Has Institutional Control: Not reported
Past VCP: Not reported
Current VCP: Not reported
Ground Water: Not reported
Surface Water: Not reported
Soil: Suspected
Sediment: Not reported
Air: Not reported
Bedrock: Not reported
Responsible Unit: Southwest

Name: TRUCK RAIL HANDLING INC
Address: 457 E 18TH ST
City,State,Zip: TACOMA, WA 98421
Facility ID: 63316697
Region: Southwest
Lat/Long: 47.247 / -122.42381

Map ID
Direction
Distance
Elevation

MAP FINDINGS

Site

Database(s)

EDR ID Number
EPA ID Number

TRUCK RAIL HANDLING INC (Continued)

1001226262

Clean Up Siteid: 11416
Site Status: Awaiting Cleanup
Contaminant Name: Petroleum-Gasoline
Alternate Site Names: MPS TACOMA INC
Site Rank: 4 - Low-Moderate Risk
Has Institutional Control: Not reported
Past VCP: Not reported
Current VCP: Not reported
Ground Water: Not reported
Surface Water: Not reported
Soil: Confirmed Above Cleanup Levels
Sediment: Not reported
Air: Not reported
Bedrock: Not reported
Responsible Unit: Southwest

Name: TRUCK RAIL HANDLING INC
Address: 457 E 18TH ST
City,State,Zip: TACOMA, WA 98421
Facility ID: 63316697
Region: Southwest
Lat/Long: 47.247 / -122.42381
Clean Up Siteid: 11416
Site Status: Awaiting Cleanup
Contaminant Name: Polycyclic Aromatic Hydrocarbons
Alternate Site Names: MPS TACOMA INC
Site Rank: 4 - Low-Moderate Risk
Has Institutional Control: Not reported
Past VCP: Not reported
Current VCP: Not reported
Ground Water: Not reported
Surface Water: Not reported
Soil: Suspected
Sediment: Not reported
Air: Not reported
Bedrock: Not reported
Responsible Unit: Southwest

ALLSITES:

Name: TRUCK RAIL HANDLING INC
Facility Id: 63316697

SPILLS:

Name: Not reported
Address: 457 E 18TH ST
City,State,Zip: TACOMA, WA 98421
Facility ID: 107483
Medium: Industrial Property
Material Desc: JET FUEL/KEROSENE
Material Qty: 1
Material Units: Gals
Date Received: Not reported
Contact Name: Not reported
Incident Date: 07/18/2019
Incident Category Type: Oil Spill
Incident Category: Oil Spill

Map ID
Direction
Distance
Elevation

MAP FINDINGS

Site

Database(s)

EDR ID Number
EPA ID Number

TRUCK RAIL HANDLING INC (Continued)

1001226262

Latitude: 47.247
Longitude: -122.42381
Source Type: Vehicle
Source: Tank Truck
Vessel Facility Name2: Not reported
Recovered Quantity: Not reported
Resp Party Contact: Katey Potter
Cause: PSC Environmental spill 7/18/19
Cause Type: Not reported
Resp Party Name: PSC Environmental Services

Name: Not reported
Address: 457 E 18TH ST
City,State,Zip: TACOMA, WA 98421
Facility ID: 107483
Medium: Industrial Property
Material Desc: JET FUEL/KEROSENE
Material Qty: 1
Material Units: Gals
Date Received: Not reported
Contact Name: Not reported
Incident Date: 07/18/2019
Incident Category Type: Oil Spill
Incident Category: Oil Spill
Latitude: 47.247
Longitude: -122.42381
Source Type: Vehicle
Source: Tank Truck
Vessel Facility Name2: Not reported
Recovered Quantity: Not reported
Resp Party Contact: Not reported
Cause: Not reported
Cause Type: Not reported
Resp Party Name: PSC Environmental Services

Name: TRUCK RAIL HANDLING
Address: 457 E 18TH ST
City,State,Zip: TACOMA, WA
Facility ID: 561993
Medium: Not reported
Material Desc: WATER
Material Qty: 100
Material Units: GALLON
Date Received: 04/18/2007
Contact Name: CADY
Incident Date: Not reported
Incident Category Type: Not reported
Incident Category: Not reported
Latitude: Not reported
Longitude: Not reported
Source Type: Not reported
Source: Not reported
Vessel Facility Name2: Not reported
Recovered Quantity: Not reported
Resp Party Contact: Not reported
Cause: Not reported
Cause Type: Not reported

Map ID
Direction
Distance
Elevation

MAP FINDINGS

Site

Database(s)

EDR ID Number
EPA ID Number

TRUCK RAIL HANDLING INC (Continued)

1001226262

Resp Party Name: Not reported
Name: SAFETY-KLEEN (CLEAN HARBORS)
Address: 457 E. 18TH STREET
City,State,Zip: TACOMA, WA
Facility ID: 655878
Medium: IMPERMEABLE CONTAINMENT
Material Desc: Used Oil
Material Qty: 300
Material Units: GALLON
Date Received: 03/30/2015
Contact Name: Plummer
Incident Date: Not reported
Incident Category Type: Not reported
Incident Category: Not reported
Latitude: Not reported
Longitude: Not reported
Source Type: Not reported
Source: Not reported
Vessel Facility Name2: Not reported
Recovered Quantity: Not reported
Resp Party Contact: Not reported
Cause: Not reported
Cause Type: Not reported
Resp Party Name: Not reported

WA MANIFEST:

Name: TRUCK RAIL HANDLING INC
Address: 457 E 18TH ST
City,State,Zip: TACOMA, WA 98421
Facility Address 2: Not reported
Facility ID: 63316697
EPA ID: WAH000002261
NAICS: 488210
State Waste Code Desc: Not reported
Federal Waste Code Desc: D001
Form Comm: Not reported
Data Year: 2017
Permit by Rule: False
Mailing Address 2: Not reported
Treatment by Generator: False
Mixed Radioactive Waste: False
Importer of Hazardous Waste: False
Immediate Recycler: False
Treatment/Storage/Disposal/Recycling Facility: False
Generator of Dangerous Fuel Waste: False
Generator Marketing to Burner: False
Other Marketers (i.e., blender, distributor, etc.): False
Utility Boiler Burner: False
Industry Boiler Burner: False
Industrial Furnace: False
Smelter Defferal: False
Universal Waste: Not reported
Off-Specification: Not reported
LN Address 2: Not reported
Tax Reg #: 601138154
Business Type: Not reported

Map ID
Direction
Distance
Elevation

MAP FINDINGS

Site

Database(s)

EDR ID Number
EPA ID Number

TRUCK RAIL HANDLING INC (Continued)

1001226262

Mail Name: Not reported
Mailing Address: 457 E 18TH ST
Mailing City,State,Zip: TACOMA, WA 98421
Legal Organization Name: Truck Rail Handling Inc
Legal Organization Type: Private
Legal Contact: Not reported
Legal Address: 45051 INDUSTRIAL DR
Legal Address 2: Not reported
Legal City,State,Zip: FREMONT, CA 94538
Legal Phone Number: (510)657-4267
Legal Effective Date: 08/21/2000
Land Organization Name: Truck Rail Handling Inc
Land Organization Type: Private
Land Contact: Not reported
Land Address: 45051 INDUSTRIAL DR
Land City,State,Zip: FREMONT, CA 94538
Land Phone Number: (510)657-4267
Operator Organization Name: Truck Rail Handling Inc., Mike McPherson
Operator Organization Type: Private
Operator: Not reported
Operator Address: 457 E 18th St
Operator Address 2: Not reported
Operator City,State,Zip: TACOMA, WA 98421
Operator Phone Number: (253) 383-1009
Operator Effective Date: 01/01/2008
Site Contact: Not reported
Site Contact Address: Not reported
Contact City,State,Zip: Not reported
Site Contact Phone Number: Not reported
Site Contact Email: Not reported
Gen Status Code: SQG
Monthly Generation: False
Batch Generation: True
One Time Generation: False
Transport Own Waste: False
Tranports Other Waste: False
Recycler Onsite: False
Transfer Facility: True
Other Exemption: Not reported
UW Battery Gen: False
Used Oil Transporter: False
Used Oil Transfer Facility: True
Used Oil Processor: False
Used Oil Refiner: False
Used Oil Fuel Marketer Directs Shipments: False
Used Oil Fuel Marketer Meets Specs: False
Site Contact Address 2: Not reported

Name: TRUCK RAIL HANDLING INC
Address: 457 E 18TH ST
City,State,Zip: TACOMA, WA 98421-1506
Facility Address 2: Not reported
Facility ID: 63316697
EPA ID: WAH000002261
NAICS: 488210
State Waste Code Desc: Not reported
Federal Waste Code Desc: D001

Map ID
Direction
Distance
Elevation

MAP FINDINGS

Site

Database(s)

EDR ID Number
EPA ID Number

TRUCK RAIL HANDLING INC (Continued)

1001226262

Form Comm:	Not reported
Data Year:	2017
Permit by Rule:	False
Mailing Address 2:	Not reported
Treatment by Generator:	False
Mixed Radioactive Waste:	False
Importer of Hazardous Waste:	False
Immediate Recycler:	False
Treatment/Storage/Disposal/Recycling Facility:	False
Generator of Dangerous Fuel Waste:	False
Generator Marketing to Burner:	False
Other Marketers (i.e., blender, distributor, etc.):	False
Utility Boiler Burner:	False
Industry Boiler Burner:	False
Industrial Furnace:	False
Smelter Defferal:	False
Universal Waste:	Not reported
Off-Specification:	Not reported
LN Address 2:	Not reported
Tax Reg #:	601138154
Business Type:	Not reported
Mail Name:	Truck Rail Handling Inc
Mailing Address:	457 E 18TH ST
Mailing City,State,Zip:	TACOMA, WA 98421-1506
Legal Organization Name:	Truck Rail Handling Inc
Legal Organization Type:	Private
Legal Contact:	Not reported
Legal Address:	45051 INDUSTRIAL DR
Legal Address 2:	Not reported
Legal City,State,Zip:	FREMONT, CA 94538
Legal Phone Number:	(510)657-4267
Legal Effective Date:	08/21/2000
Land Organization Name:	Truck Rail Handling Inc
Land Organization Type:	Private
Land Contact:	Not reported
Land Address:	45051 INDUSTRIAL DR
Land City,State,Zip:	FREMONT, CA 94538
Land Phone Number:	(510)657-4267
Operator Organization Name:	Truck Rail Handling Inc.
Operator Organization Type:	Private
Operator:	Mike McPherson
Operator Address:	457 E 18th St
Operator Address 2:	Not reported
Operator City,State,Zip:	TACOMA, WA 98421
Operator Phone Number:	(253)383-1009,ext 105
Operator Effective Date:	01/01/2008
Site Contact:	Mike McPherson
Site Contact Address:	457 E 18TH ST
Contact City,State,Zip:	TACOMA, WA 98421-1506
Site Contact Phone Number:	(253)383-1009,ext 105
Site Contact Email:	mmcpherson@qatp-trh.com
Gen Status Code:	SQG
Monthly Generation:	False
Batch Generation:	True
One Time Generation:	False
Transport Own Waste:	False
Tranports Other Waste:	False

Map ID
Direction
Distance
Elevation

MAP FINDINGS

Site

Database(s)

EDR ID Number
EPA ID Number

TRUCK RAIL HANDLING INC (Continued)

1001226262

Recycler Onsite:	False
Transfer Facility:	True
Other Exemption:	Not reported
UW Battery Gen:	False
Used Oil Transporter:	False
Used Oil Transfer Facility:	True
Used Oil Processor:	False
Used Oil Refiner:	False
Used Oil Fuel Marketer Directs Shipments:	False
Used Oil Fuel Marketer Meets Specs:	False
Site Contact Address 2:	Not reported
Name:	TRUCK RAIL HANDLING INC
Address:	457 E 18TH ST
City,State,Zip:	TACOMA, WA 98421-1506
Facility Address 2:	Not reported
Facility ID:	63316697
EPA ID:	WAH000002261
NAICS:	488210
State Waste Code Desc:	Not reported
Federal Waste Code Desc:	D001
Form Comm:	Not reported
Data Year:	2016
Permit by Rule:	False
Mailing Address 2:	Not reported
Treatment by Generator:	False
Mixed Radioactive Waste:	False
Importer of Hazardous Waste:	False
Immediate Recycler:	False
Treatment/Storage/Disposal/Recycling Facility:	False
Generator of Dangerous Fuel Waste:	False
Generator Marketing to Burner:	False
Other Marketers (i.e., blender, distributor, etc.):	False
Utility Boiler Burner:	False
Industry Boiler Burner:	False
Industrial Furnace:	False
Smelter Defferal:	False
Universal Waste:	Not reported
Off-Specification:	Not reported
LN Address 2:	Not reported
Tax Reg #:	601138154
Business Type:	Not reported
Mail Name:	Truck Rail Handling Inc
Mailing Address:	457 E 18TH ST
Mailing City,State,Zip:	TACOMA, WA 98421-1506
Legal Organization Name:	Truck Rail Handling Inc
Legal Organization Type:	Private
Legal Contact:	Not reported
Legal Address:	45051 INDUSTRIAL DR
Legal Address 2:	Not reported
Legal City,State,Zip:	FREMONT, CA 94538
Legal Phone Number:	(510)657-4267
Legal Effective Date:	08/21/2000
Land Organization Name:	Truck Rail Handling Inc
Land Organization Type:	Private
Land Contact:	Not reported
Land Address:	45051 INDUSTRIAL DR

Map ID
Direction
Distance
Elevation

MAP FINDINGS

Site

Database(s)

EDR ID Number
EPA ID Number

TRUCK RAIL HANDLING INC (Continued)

1001226262

Land City,State,Zip:	FREMONT, CA 94538
Land Phone Number:	(510)657-4267
Operator Organization Name:	Truck Rail Handling Inc.
Operator Organization Type:	Private
Operator:	Mike McPherson
Operator Address:	457 E 18th St
Operator Address 2:	Not reported
Operator City,State,Zip:	TACOMA, WA 98421
Operator Phone Number:	(253)383-1009,ext 105
Operator Effective Date:	01/01/2008
Site Contact:	Mike McPherson
Site Contact Address:	457 E 18TH ST
Contact City,State,Zip:	TACOMA, WA 98421-1506
Site Contact Phone Number:	(253)383-1009,ext 105
Site Contact Email:	mmcpherson@qatptrh.com
Gen Status Code:	SQG
Monthly Generation:	False
Batch Generation:	True
One Time Generation:	False
Transport Own Waste:	False
Tranports Other Waste:	False
Recycler Onsite:	False
Transfer Facility:	True
Other Exemption:	Not reported
UW Battery Gen:	False
Used Oil Transporter:	False
Used Oil Transfer Facility:	True
Used Oil Processor:	False
Used Oil Refiner:	False
Used Oil Fuel Marketer Directs Shipments:	False
Used Oil Fuel Marketer Meets Specs:	False
Site Contact Address 2:	Not reported
Name:	TRUCK RAIL HANDLING INC
Address:	457 E 18TH ST
City,State,Zip:	TACOMA, WA 98421-1506
Facility Address 2:	Not reported
Facility ID:	63316697
EPA ID:	WAH000002261
NAICS:	488210
State Waste Code Desc:	Not reported
Federal Waste Code Desc:	D001
Form Comm:	Not reported
Data Year:	2015
Permit by Rule:	False
Mailing Address 2:	Not reported
Treatment by Generator:	False
Mixed Radioactive Waste:	False
Importer of Hazardous Waste:	False
Immediate Recycler:	False
Treatment/Storage/Disposal/Recycling Facility:	False
Generator of Dangerous Fuel Waste:	False
Generator Marketing to Burner:	False
Other Marketers (i.e., blender, distributor, etc.):	False
Utility Boiler Burner:	False
Industry Boiler Burner:	False
Industrial Furnace:	False

Map ID
Direction
Distance
Elevation

MAP FINDINGS

Site

Database(s)

EDR ID Number
EPA ID Number

TRUCK RAIL HANDLING INC (Continued)

1001226262

Smelter Defferal:	False
Universal Waste:	Not reported
Off-Specification:	Not reported
LN Address 2:	Not reported
Tax Reg #:	601138154
Business Type:	Not reported
Mail Name:	Truck Rail Handling Inc
Mailing Address:	457 E 18TH ST
Mailing City,State,Zip:	TACOMA, WA 98421-1506
Legal Organization Name:	Truck Rail Handling Inc
Legal Organization Type:	Private
Legal Contact:	Not reported
Legal Address:	45051 INDUSTRIAL DR
Legal Address 2:	Not reported
Legal City,State,Zip:	FREMONT, CA 94538
Legal Phone Number:	(510)657-4267
Legal Effective Date:	08/21/2000
Land Organization Name:	Truck Rail Handling Inc
Land Organization Type:	Private
Land Contact:	Not reported
Land Address:	45051 INDUSTRIAL DR
Land City,State,Zip:	FREMONT, CA 94538
Land Phone Number:	(510)657-4267
Operator Organization Name:	Truck Rail Handling Inc.
Operator Organization Type:	Private
Operator:	Mike McPherson
Operator Address:	457 E 18th St
Operator Address 2:	Not reported
Operator City,State,Zip:	TACOMA, WA 98421
Operator Phone Number:	(253)383-1009,ext 105
Operator Effective Date:	01/01/2008
Site Contact:	Mike McPherson
Site Contact Address:	457 E 18TH ST
Contact City,State,Zip:	TACOMA, WA 98421-1506
Site Contact Phone Number:	(253)383-1009,ext 105
Site Contact Email:	mmcpherson@qatptrh.com
Gen Status Code:	SQG
Monthly Generation:	False
Batch Generation:	True
One Time Generation:	False
Transport Own Waste:	False
Tranports Other Waste:	False
Recycler Onsite:	False
Transfer Facility:	True
Other Exemption:	Not reported
UW Battery Gen:	False
Used Oil Transporter:	False
Used Oil Transfer Facility:	True
Used Oil Processor:	False
Used Oil Refiner:	False
Used Oil Fuel Marketer Directs Shipments:	False
Used Oil Fuel Marketer Meets Specs:	False
Site Contact Address 2:	Not reported
Name:	TRUCK RAIL HANDLING INC
Address:	457 E 18TH ST
City,State,Zip:	TACOMA, WA 98421-1506

Map ID
Direction
Distance
Elevation

MAP FINDINGS

Site

Database(s)

EDR ID Number
EPA ID Number

TRUCK RAIL HANDLING INC (Continued)

1001226262

Facility Address 2:	Not reported
Facility ID:	63316697
EPA ID:	WAH000002261
NAICS:	488210
State Waste Code Desc:	Not reported
Federal Waste Code Desc:	D001
Form Comm:	Not reported
Data Year:	2014
Permit by Rule:	False
Mailing Address 2:	Not reported
Treatment by Generator:	False
Mixed Radioactive Waste:	False
Importer of Hazardous Waste:	False
Immediate Recycler:	False
Treatment/Storage/Disposal/Recycling Facility:	False
Generator of Dangerous Fuel Waste:	False
Generator Marketing to Burner:	False
Other Marketers (i.e., blender, distributor, etc.):	False
Utility Boiler Burner:	False
Industry Boiler Burner:	False
Industrial Furnace:	False
Smelter Defferal:	False
Universal Waste:	Not reported
Off-Specification:	Not reported
LN Address 2:	Not reported
Tax Reg #:	601138154
Business Type:	Not reported
Mail Name:	Truck Rail Handling Inc
Mailing Address:	457 E 18TH ST
Mailing City,State,Zip:	TACOMA, WA 98421-1506
Legal Organization Name:	Truck Rail Handling Inc
Legal Organization Type:	Private
Legal Contact:	Not reported
Legal Address:	45051 INDUSTRIAL DR
Legal Address 2:	Not reported
Legal City,State,Zip:	FREMONT, CA 94538
Legal Phone Number:	510657-4267 103
Legal Effective Date:	08/21/2000
Land Organization Name:	Truck Rail Handling Inc
Land Organization Type:	Private
Land Contact:	Not reported
Land Address:	45051 INDUSTRIAL DR
Land City,State,Zip:	FREMONT, CA 94538
Land Phone Number:	(510)657-4267
Operator Organization Name:	Truck Rail Handling Inc.
Operator Organization Type:	Private
Operator:	Mike McPherson
Operator Address:	457 E 18th St
Operator Address 2:	Not reported
Operator City,State,Zip:	TACOMA, WA 98421
Operator Phone Number:	(253)383-1009 ,ext 105
Operator Effective Date:	01/01/2008
Site Contact:	Mike McPherson
Site Contact Address:	457 E 18TH ST
Contact City,State,Zip:	TACOMA, WA 98421-1506
Site Contact Phone Number:	(253)383-1009 ,ext 105
Site Contact Email:	mmcpherson@qatp-trh.com

Map ID
Direction
Distance
Elevation

MAP FINDINGS

Site

Database(s)

EDR ID Number
EPA ID Number

TRUCK RAIL HANDLING INC (Continued)

1001226262

Gen Status Code:	SQG
Monthly Generation:	False
Batch Generation:	True
One Time Generation:	False
Transport Own Waste:	False
Tranports Other Waste:	False
Recycler Onsite:	False
Transfer Facility:	True
Other Exemption:	Not reported
UW Battery Gen:	False
Used Oil Transporter:	False
Used Oil Transfer Facility:	True
Used Oil Processor:	False
Used Oil Refiner:	False
Used Oil Fuel Marketer Directs Shipments:	False
Used Oil Fuel Marketer Meets Specs:	False
Site Contact Address 2:	Not reported
Name:	TRUCK RAIL HANDLING INC
Address:	457 E 18TH ST
City,State,Zip:	TACOMA, WA 98421-1506
Facility Address 2:	Not reported
Facility ID:	63316697
EPA ID:	WAH000002261
NAICS:	488210
State Waste Code Desc:	Not reported
Federal Waste Code Desc:	Not reported
Form Comm:	Not reported
Data Year:	2013
Permit by Rule:	False
Mailing Address 2:	Not reported
Treatment by Generator:	False
Mixed Radioactive Waste:	False
Importer of Hazardous Waste:	False
Immediate Recycler:	False
Treatment/Storage/Disposal/Recycling Facility:	False
Generator of Dangerous Fuel Waste:	False
Generator Marketing to Burner:	False
Other Marketers (i.e., blender, distributor, etc.):	False
Utility Boiler Burner:	False
Industry Boiler Burner:	False
Industrial Furnace:	False
Smelter Defferal:	False
Universal Waste:	Not reported
Off-Specification:	Not reported
LN Address 2:	Not reported
Tax Reg #:	601138154
Business Type:	Not reported
Mail Name:	Truck Rail Handling Inc
Mailing Address:	457 E 18TH ST
Mailing City,State,Zip:	TACOMA, WA 98421-1506
Legal Organization Name:	Truck Rail Handling Inc
Legal Organization Type:	Private
Legal Contact:	Not reported
Legal Address:	45051 INDUSTRIAL DR
Legal Address 2:	Not reported
Legal City,State,Zip:	FREMONT, CA 94538

Map ID
Direction
Distance
Elevation

MAP FINDINGS

Site

Database(s)

EDR ID Number
EPA ID Number

TRUCK RAIL HANDLING INC (Continued)

1001226262

Legal Phone Number:	510657-4267 103
Legal Effective Date:	08/21/2000
Land Organization Name:	Truck Rail Handling Inc
Land Organization Type:	Private
Land Contact:	Not reported
Land Address:	45051 INDUSTRIAL DR
Land City,State,Zip:	FREMONT, CA 94538
Land Phone Number:	510657-4267
Operator Organization Name:	Truck Rail Handling Inc.
Operator Organization Type:	Private
Operator:	Mike McPherson
Operator Address:	457 E 18th St
Operator Address 2:	Not reported
Operator City,State,Zip:	TACOMA, WA 98421
Operator Phone Number:	(253)383-1009 ,ext 105
Operator Effective Date:	01/01/2008
Site Contact:	Mike McPherson
Site Contact Address:	457 E 18TH ST
Contact City,State,Zip:	TACOMA, WA 98421-1506
Site Contact Phone Number:	(253)383-1009 ,ext 105
Site Contact Email:	mmcpherson@qatp-trh.com
Gen Status Code:	XQG
Monthly Generation:	False
Batch Generation:	False
One Time Generation:	False
Transport Own Waste:	False
Tranports Other Waste:	False
Recycler Onsite:	False
Transfer Facility:	True
Other Exemption:	Not reported
UW Battery Gen:	False
Used Oil Transporter:	False
Used Oil Transfer Facility:	True
Used Oil Processor:	False
Used Oil Refiner:	False
Used Oil Fuel Marketer Directs Shipments:	False
Used Oil Fuel Marketer Meets Specs:	False
Site Contact Address 2:	Not reported
Name:	TRUCK RAIL HANDLING INC
Address:	457 E 18TH ST
City,State,Zip:	TACOMA, WA 98421-1506
Facility Address 2:	Not reported
Facility ID:	63316697
EPA ID:	WAH000002261
NAICS:	488210
State Waste Code Desc:	Not reported
Federal Waste Code Desc:	Not reported
Form Comm:	Not reported
Data Year:	2012
Permit by Rule:	False
Mailing Address 2:	Not reported
Treatment by Generator:	False
Mixed Radioactive Waste:	False
Importer of Hazardous Waste:	False
Immediate Recycler:	False
Treatment/Storage/Disposal/Recycling Facility:	False

Map ID
Direction
Distance
Elevation

MAP FINDINGS

Site

Database(s)

EDR ID Number
EPA ID Number

TRUCK RAIL HANDLING INC (Continued)

1001226262

Generator of Dangerous Fuel Waste:	False
Generator Marketing to Burner:	False
Other Marketers (i.e., blender, distributor, etc.):	False
Utility Boiler Burner:	False
Industry Boiler Burner:	False
Industrial Furnace:	False
Smelter Defferal:	False
Universal Waste:	Not reported
Off-Specification:	Not reported
LN Address 2:	Not reported
Tax Reg #:	601138154
Business Type:	Not reported
Mail Name:	Truck Rail Handling Inc
Mailing Address:	457 E 18TH ST
Mailing City,State,Zip:	TACOMA, WA 98421-1506
Legal Organization Name:	Truck Rail Handling Inc
Legal Organization Type:	Private
Legal Contact:	Not reported
Legal Address:	45051 INDUSTRIAL DR
Legal Address 2:	Not reported
Legal City,State,Zip:	FREMONT, CA 94538
Legal Phone Number:	510657-4267 103
Legal Effective Date:	08/21/2000
Land Organization Name:	Truck Rail Handling Inc
Land Organization Type:	Private
Land Contact:	Not reported
Land Address:	45051 INDUSTRIAL DR
Land City,State,Zip:	FREMONT, CA 94538
Land Phone Number:	510657-4267
Operator Organization Name:	Truck Rail Handling Inc.
Operator Organization Type:	Private
Operator:	Mike McPherson
Operator Address:	457 E 18th St
Operator Address 2:	Not reported
Operator City,State,Zip:	TACOMA, WA 98421
Operator Phone Number:	(253)383-1009 ,ext 105
Operator Effective Date:	01/01/2008
Site Contact:	Mike McPherson
Site Contact Address:	457 E 18TH ST
Contact City,State,Zip:	TACOMA, WA 98421-1506
Site Contact Phone Number:	(253)383-1009 ,ext 105
Site Contact Email:	mmcpherson@qatp-trh.com
Gen Status Code:	SQG
Monthly Generation:	False
Batch Generation:	True
One Time Generation:	False
Transport Own Waste:	False
Tranports Other Waste:	False
Recycler Onsite:	False
Transfer Facility:	True
Other Exemption:	Not reported
UW Battery Gen:	False
Used Oil Transporter:	False
Used Oil Transfer Facility:	True
Used Oil Processor:	False
Used Oil Refiner:	False
Used Oil Fuel Marketer Directs Shipments:	False

Map ID
Direction
Distance
Elevation

MAP FINDINGS

Site

Database(s)

EDR ID Number
EPA ID Number

TRUCK RAIL HANDLING INC (Continued)

1001226262

Used Oil Fuel Marketer Meets Specs:	False
Site Contact Address 2:	Not reported
Name:	TRUCK RAIL HANDLING INC
Address:	457 E 18TH ST
City,State,Zip:	TACOMA, WA 98421-1506
Facility Address 2:	Not reported
Facility ID:	63316697
EPA ID:	WAH000002261
NAICS:	488210
State Waste Code Desc:	Not reported
Federal Waste Code Desc:	Not reported
Form Comm:	Not reported
Data Year:	2011
Permit by Rule:	False
Mailing Address 2:	Not reported
Treatment by Generator:	False
Mixed Radioactive Waste:	False
Importer of Hazardous Waste:	False
Immediate Recycler:	False
Treatment/Storage/Disposal/Recycling Facility:	False
Generator of Dangerous Fuel Waste:	False
Generator Marketing to Burner:	False
Other Marketers (i.e., blender, distributor, etc.):	False
Utility Boiler Burner:	False
Industry Boiler Burner:	False
Industrial Furnace:	False
Smelter Defferal:	False
Universal Waste:	Not reported
Off-Specification:	Not reported
LN Address 2:	Not reported
Tax Reg #:	601138154
Business Type:	Not reported
Mail Name:	Truck Rail Handling Inc
Mailing Address:	457 E 18TH ST
Mailing City,State,Zip:	TACOMA, WA 98421-1506
Legal Organization Name:	Truck Rail Handling Inc
Legal Organization Type:	Private
Legal Contact:	Not reported
Legal Address:	45051 INDUSTRIAL DR
Legal Address 2:	Not reported
Legal City,State,Zip:	FREMONT, CA 94538
Legal Phone Number:	510657-4267 103
Legal Effective Date:	08/21/2000
Land Organization Name:	Truck Rail Handling Inc
Land Organization Type:	Private
Land Contact:	Not reported
Land Address:	45051 INDUSTRIAL DR
Land City,State,Zip:	FREMONT, CA 94538
Land Phone Number:	510657-4267
Operator Organization Name:	Truck Rail Handling Inc.
Operator Organization Type:	Private
Operator:	Mike McPherson
Operator Address:	457 E 18th St
Operator Address 2:	Not reported
Operator City,State,Zip:	TACOMA, WA 98421
Operator Phone Number:	(253)383-1009 ,ext 105

Map ID
Direction
Distance
Elevation

MAP FINDINGS

Site

Database(s)

EDR ID Number
EPA ID Number

TRUCK RAIL HANDLING INC (Continued)

1001226262

Operator Effective Date:	01/01/2008
Site Contact:	Mike McPherson
Site Contact Address:	457 E 18TH ST
Contact City,State,Zip:	TACOMA, WA 98421-1506
Site Contact Phone Number:	(253)383-1009 ,ext 105
Site Contact Email:	mmcpherson@qatp-trh.com
Gen Status Code:	SQG
Monthly Generation:	False
Batch Generation:	True
One Time Generation:	False
Transport Own Waste:	False
Tranports Other Waste:	False
Recycler Onsite:	False
Transfer Facility:	True
Other Exemption:	Not reported
UW Battery Gen:	False
Used Oil Transporter:	False
Used Oil Transfer Facility:	True
Used Oil Processor:	False
Used Oil Refiner:	False
Used Oil Fuel Marketer Directs Shipments:	False
Used Oil Fuel Marketer Meets Specs:	False
Site Contact Address 2:	Not reported
Name:	TRUCK RAIL HANDLING INC
Address:	457 E 18TH ST
City,State,Zip:	TACOMA, WA 98421-1506
Facility Address 2:	Not reported
Facility ID:	63316697
EPA ID:	WAH000002261
NAICS:	488210
State Waste Code Desc:	Not reported
Federal Waste Code Desc:	Not reported
Form Comm:	Not reported
Data Year:	2010
Permit by Rule:	False
Mailing Address 2:	Not reported
Treatment by Generator:	False
Mixed Radioactive Waste:	False
Importer of Hazardous Waste:	False
Immediate Recycler:	False
Treatment/Storage/Disposal/Recycling Facility:	False
Generator of Dangerous Fuel Waste:	False
Generator Marketing to Burner:	False
Other Marketers (i.e., blender, distributor, etc.):	False
Utility Boiler Burner:	False
Industry Boiler Burner:	False
Industrial Furnace:	False
Smelter Defferal:	False
Universal Waste:	Not reported
Off-Specification:	Not reported
LN Address 2:	Not reported
Tax Reg #:	601138154
Business Type:	Not reported
Mail Name:	Truck Rail Handling Inc
Mailing Address:	457 E 18TH ST
Mailing City,State,Zip:	TACOMA, WA 98421-1506

Map ID
Direction
Distance
Elevation

MAP FINDINGS

Site

Database(s)

EDR ID Number
EPA ID Number

TRUCK RAIL HANDLING INC (Continued)

1001226262

Legal Organization Name:	Truck Rail Handling Inc
Legal Organization Type:	Private
Legal Contact:	Not reported
Legal Address:	45051 INDUSTRIAL DR
Legal Address 2:	Not reported
Legal City,State,Zip:	FREMONT, CA 94538
Legal Phone Number:	510657-4267 103
Legal Effective Date:	08/21/2000
Land Organization Name:	Truck Rail Handling Inc
Land Organization Type:	Private
Land Contact:	Not reported
Land Address:	45051 INDUSTRIAL DR
Land City,State,Zip:	FREMONT, CA 94538
Land Phone Number:	510657-4267
Operator Organization Name:	Truck Rail Handling Inc.
Operator Organization Type:	Private
Operator:	Brad Cady
Operator Address:	457 E 18th St
Operator Address 2:	Not reported
Operator City,State,Zip:	TACOMA, WA 98421
Operator Phone Number:	(253)383-1009
Operator Effective Date:	07/28/1997
Site Contact:	Mike McPherson
Site Contact Address:	457 E 18TH ST
Contact City,State,Zip:	TACOMA, WA 98421-1506
Site Contact Phone Number:	(253)383-1009
Site Contact Email:	jcrews@qatp-trh.com
Gen Status Code:	SQG
Monthly Generation:	False
Batch Generation:	True
One Time Generation:	False
Transport Own Waste:	False
Tranports Other Waste:	False
Recycler Onsite:	False
Transfer Facility:	False
Other Exemption:	Not reported
UW Battery Gen:	False
Used Oil Transporter:	False
Used Oil Transfer Facility:	True
Used Oil Processor:	False
Used Oil Refiner:	False
Used Oil Fuel Marketer Directs Shipments:	False
Used Oil Fuel Marketer Meets Specs:	False
Site Contact Address 2:	Not reported
Name:	TRUCK RAIL HANDLING INC
Address:	457 E 18TH ST
City,State,Zip:	TACOMA, WA 98421-1506
Facility Address 2:	Not reported
Facility ID:	63316697
EPA ID:	WAH000002261
NAICS:	488210
State Waste Code Desc:	Not reported
Federal Waste Code Desc:	Not reported
Form Comm:	Not reported
Data Year:	2009
Permit by Rule:	False

Map ID
Direction
Distance
Elevation

MAP FINDINGS

Site

Database(s)

EDR ID Number
EPA ID Number

TRUCK RAIL HANDLING INC (Continued)

1001226262

Mailing Address 2:	Not reported
Treatment by Generator:	False
Mixed Radioactive Waste:	False
Importer of Hazardous Waste:	False
Immediate Recycler:	False
Treatment/Storage/Disposal/Recycling Facility:	False
Generator of Dangerous Fuel Waste:	False
Generator Marketing to Burner:	False
Other Marketers (i.e., blender, distributor, etc.):	False
Utility Boiler Burner:	False
Industry Boiler Burner:	False
Industrial Furnace:	False
Smelter Defferal:	False
Universal Waste:	Not reported
Off-Specification:	Not reported
LN Address 2:	Not reported
Tax Reg #:	601138154
Business Type:	Not reported
Mail Name:	Truck Rail Handling Inc
Mailing Address:	457 E 18TH ST
Mailing City,State,Zip:	TACOMA, WA 98421-1506
Legal Organization Name:	Truck Rail Handling Inc
Legal Organization Type:	Private
Legal Contact:	Not reported
Legal Address:	45051 INDUSTRIAL DR
Legal Address 2:	Not reported
Legal City,State,Zip:	FREMONT, CA 94538
Legal Phone Number:	510657-4267 103
Legal Effective Date:	08/21/2000
Land Organization Name:	Truck Rail Handling Inc
Land Organization Type:	Private
Land Contact:	Not reported
Land Address:	45051 INDUSTRIAL DR
Land City,State,Zip:	FREMONT, CA 94538
Land Phone Number:	510657-4267
Operator Organization Name:	Truck Rail Handling Inc.
Operator Organization Type:	Private
Operator:	Brad Cady
Operator Address:	457 E 18th St
Operator Address 2:	Not reported
Operator City,State,Zip:	TACOMA, WA 98421
Operator Phone Number:	(253)383-1009
Operator Effective Date:	07/28/1997
Site Contact:	Mike McPherson
Site Contact Address:	457 E 18TH ST
Contact City,State,Zip:	TACOMA, WA 98421-1506
Site Contact Phone Number:	(253)383-1009
Site Contact Email:	jcrews@qatp-trh.com
Gen Status Code:	SQG
Monthly Generation:	False
Batch Generation:	True
One Time Generation:	False
Transport Own Waste:	False
Tranports Other Waste:	False
Recycler Onsite:	False
Transfer Facility:	False
Other Exemption:	Not reported

Map ID
 Direction
 Distance
 Elevation

MAP FINDINGS

Site

Database(s)

EDR ID Number
 EPA ID Number

TRUCK RAIL HANDLING INC (Continued)

1001226262

UW Battery Gen:	False
Used Oil Transporter:	False
Used Oil Transfer Facility:	True
Used Oil Processor:	False
Used Oil Refiner:	False
Used Oil Fuel Marketer Directs Shipments:	False
Used Oil Fuel Marketer Meets Specs:	False
Site Contact Address 2:	Not reported

[Click this hyperlink](#) while viewing on your computer to access
 1 additional WA MANIFEST: record(s) in the EDR Site Report.

NPDES:

Name:	TRUCK RAIL HANDLING INC
Address:	457 E 18TH ST
City,State,Zip:	TACOMA, WA 98421
Facility Status:	Not reported
Facility Type:	Industrial SW GP
Admin Region:	Headquarters
Date Issued:	11/20/2019
Latitude:	Not reported
Longitude:	Not reported
Permit ID:	WAR002841
Permit Version:	Not reported
Permit Status:	Active
Permit SubStatus:	Not reported
Ecology Contact:	Not reported
WRIA:	Not reported
Permit Expiration Date:	12/31/2024
Effective Date:	01/01/2020
Days to Expiration:	-1632

158
WSW
1/4-1/2
0.448 mi.
2368 ft.

BROWN & HALEY INC FACTORY SITE TACOMA
110 E 26TH ST
TACOMA, WA 98421

WA ALLSITES 1004613541
RCRA NonGen / NLR WAD043450014
FINDS
ECHO
WA ASBESTOS

Relative:
Higher
Actual:
69 ft.

ALLSITES:
 Name: BROWN & HALEY INC FACTORY SITE TACOMA
 Facility Id: 66127836

RCRA Listings:

Date Form Received by Agency:	2005-04-21 00:00:00.0
Handler Name:	BROWN & HALEY INC FACTORY SITE TACOMA
Handler Address:	110 E 26TH ST
Handler City,State,Zip:	TACOMA, WA 98421
EPA ID:	WAD043450014
Contact Name:	LESLIE DIX JR
Contact Address:	110 E 26TH ST
Contact City,State,Zip:	TACOMA, WA 98421
Contact Telephone:	253-620-3054
Contact Fax:	Not reported
Contact Email:	LESDIX@BROWN-HALEY.COM
Contact Title:	Not reported
EPA Region:	10
Land Type:	Private

Map ID
 Direction
 Distance
 Elevation

MAP FINDINGS

Site

Database(s)

EDR ID Number
 EPA ID Number

BROWN & HALEY INC FACTORY SITE TACOMA (Continued)

1004613541

Federal Waste Generator Description:	Not a generator, verified
Non-Notifier:	Not reported
Biennial Report Cycle:	Not reported
Accessibility:	Not reported
Active Site Indicator:	Not reported
State District Owner:	WA
State District:	SWRO
Mailing Address:	110 E 26TH ST
Mailing City, State, Zip:	TACOMA, WA 98421
Owner Name:	BROWN HALEY INC
Owner Type:	Private
Operator Name:	BROWN HALEY INC
Operator Type:	Private
Short-Term Generator Activity:	No
Importer Activity:	No
Mixed Waste Generator:	No
Transporter Activity:	No
Transfer Facility Activity:	No
Recycler Activity with Storage:	No
Small Quantity On-Site Burner Exemption:	No
Smelting Melting and Refining Furnace Exemption:	No
Underground Injection Control:	No
Off-Site Waste Receipt:	No
Universal Waste Indicator:	No
Universal Waste Destination Facility:	No
Federal Universal Waste:	No
Active Site Fed-Reg Treatment Storage and Disposal Facility:	Not reported
Active Site Converter Treatment storage and Disposal Facility:	Not reported
Active Site State-Reg Treatment Storage and Disposal Facility:	Not reported
Active Site State-Reg Handler:	---
Federal Facility Indicator:	Not reported
Hazardous Secondary Material Indicator:	NN
Sub-Part K Indicator:	Not reported
Commercial TSD Indicator:	No
Treatment Storage and Disposal Type:	Not reported
2018 GPRA Permit Baseline:	Not on the Baseline
2018 GPRA Renewals Baseline:	Not on the Baseline
Permit Renewals Workload Universe:	Not reported
Permit Workload Universe:	Not reported
Permit Progress Universe:	Not reported
Post-Closure Workload Universe:	Not reported
Closure Workload Universe:	Not reported
202 GPRA Corrective Action Baseline:	No
Corrective Action Workload Universe:	No
Subject to Corrective Action Universe:	No
Non-TSDFs Where RCRA CA has Been Imposed Universe:	No
TSDFs Potentially Subject to CA Under 3004 (u)/(v) Universe:	No
TSDFs Only Subject to CA under Discretionary Auth Universe:	No
Corrective Action Priority Ranking:	No NCAPS ranking
Environmental Control Indicator:	No
Institutional Control Indicator:	No
Human Exposure Controls Indicator:	N/A
Groundwater Controls Indicator:	N/A
Operating TSDF Universe:	Not reported
Full Enforcement Universe:	Not reported
Significant Non-Complier Universe:	No
Unaddressed Significant Non-Complier Universe:	No

Map ID
Direction
Distance
Elevation

MAP FINDINGS

Site

Database(s)

EDR ID Number
EPA ID Number

BROWN & HALEY INC FACTORY SITE TACOMA (Continued)

1004613541

Addressed Significant Non-Complier Universe: No
Significant Non-Complier With a Compliance Schedule Universe: No
Financial Assurance Required: Not reported
Handler Date of Last Change: 2018-05-09 12:34:10.0
Recognized Trader-Importer: No
Recognized Trader-Exporter: No
Importer of Spent Lead Acid Batteries: No
Exporter of Spent Lead Acid Batteries: No
Recycler Activity Without Storage: No
Manifest Broker: No
Sub-Part P Indicator: Not reported

Biennial: List of Years

Year: 2003

[Click Here for Biennial Reporting System Data:](#)

Handler - Owner Operator:

Owner/Operator Indicator: Operator
Owner/Operator Name: BROWN & HALEY I B
Legal Status: Private
Date Became Current: 1997-01-01 00:00:00.
Date Ended Current: Not reported
Owner/Operator Address: PO BOX 1596
Owner/Operator City,State,Zip: TACOMA, WA 98401-1596
Owner/Operator Telephone: 253-620-3077
Owner/Operator Telephone Ext: Not reported
Owner/Operator Fax: Not reported
Owner/Operator Email: Not reported

Owner/Operator Indicator: Owner
Owner/Operator Name: BROWN HALEY INC
Legal Status: Private
Date Became Current: 1996-08-15 00:00:00.
Date Ended Current: Not reported
Owner/Operator Address: 1940 E 11TH ST
Owner/Operator City,State,Zip: TACOMA, WA 98421
Owner/Operator Telephone: 253-620-3035
Owner/Operator Telephone Ext: Not reported
Owner/Operator Fax: Not reported
Owner/Operator Email: Not reported

Owner/Operator Indicator: Owner
Owner/Operator Name: BROWN HALEY INC FACTORY SITE TACOMA
Legal Status: Private
Date Became Current: Not reported
Date Ended Current: Not reported
Owner/Operator Address: 110 E 26TH ST
Owner/Operator City,State,Zip: TACOMA, WA 98421
Owner/Operator Telephone: 000-000-0000
Owner/Operator Telephone Ext: Not reported
Owner/Operator Fax: Not reported
Owner/Operator Email: Not reported

Owner/Operator Indicator: Owner
Owner/Operator Name: BROWN HALEY INC

Map ID
Direction
Distance
Elevation

MAP FINDINGS

Site

Database(s)

EDR ID Number
EPA ID Number

BROWN & HALEY INC FACTORY SITE TACOMA (Continued)

1004613541

Legal Status:	Private
Date Became Current:	Not reported
Date Ended Current:	Not reported
Owner/Operator Address:	1940 E 11TH ST
Owner/Operator City,State,Zip:	TACOMA, WA 98421
Owner/Operator Telephone:	253-620-3035
Owner/Operator Telephone Ext:	Not reported
Owner/Operator Fax:	Not reported
Owner/Operator Email:	Not reported
Owner/Operator Indicator:	Owner
Owner/Operator Name:	BROWN HALEY INC FACTORY SITE TACOMA
Legal Status:	Private
Date Became Current:	Not reported
Date Ended Current:	Not reported
Owner/Operator Address:	110 E 26TH ST
Owner/Operator City,State,Zip:	TACOMA, WA 98421
Owner/Operator Telephone:	000-000-0000
Owner/Operator Telephone Ext:	Not reported
Owner/Operator Fax:	Not reported
Owner/Operator Email:	Not reported
Owner/Operator Indicator:	Owner
Owner/Operator Name:	BROWN HALEY INC FACTORY SITE TACOMA
Legal Status:	Private
Date Became Current:	Not reported
Date Ended Current:	Not reported
Owner/Operator Address:	110 E 26TH ST
Owner/Operator City,State,Zip:	TACOMA, WA 98421
Owner/Operator Telephone:	000-000-0000
Owner/Operator Telephone Ext:	Not reported
Owner/Operator Fax:	Not reported
Owner/Operator Email:	Not reported
Owner/Operator Indicator:	Owner
Owner/Operator Name:	BROWN HALEY INC
Legal Status:	Private
Date Became Current:	Not reported
Date Ended Current:	Not reported
Owner/Operator Address:	1940 E 11TH ST
Owner/Operator City,State,Zip:	TACOMA, WA 98421
Owner/Operator Telephone:	253-620-3035
Owner/Operator Telephone Ext:	Not reported
Owner/Operator Fax:	Not reported
Owner/Operator Email:	Not reported
Owner/Operator Indicator:	Owner
Owner/Operator Name:	BROWN HALEY INC
Legal Status:	Private
Date Became Current:	Not reported
Date Ended Current:	Not reported
Owner/Operator Address:	1940 E 11TH ST
Owner/Operator City,State,Zip:	TACOMA, WA 98421
Owner/Operator Telephone:	253-620-3035
Owner/Operator Telephone Ext:	Not reported
Owner/Operator Fax:	Not reported
Owner/Operator Email:	Not reported

Map ID
Direction
Distance
Elevation

MAP FINDINGS

Site

Database(s)

EDR ID Number
EPA ID Number

BROWN & HALEY INC FACTORY SITE TACOMA (Continued)

1004613541

Owner/Operator Indicator: Operator
Owner/Operator Name: BROWN HALEY INC
Legal Status: Private
Date Became Current: Not reported
Date Ended Current: Not reported
Owner/Operator Address: PO BOX 1596
Owner/Operator City,State,Zip: TACOMA, WA 98401
Owner/Operator Telephone: 000-000-0000
Owner/Operator Telephone Ext: Not reported
Owner/Operator Fax: Not reported
Owner/Operator Email: Not reported

Owner/Operator Indicator: Operator
Owner/Operator Name: BROWN HALEY INC
Legal Status: Private
Date Became Current: Not reported
Date Ended Current: Not reported
Owner/Operator Address: PO BOX 1596
Owner/Operator City,State,Zip: TACOMA, WA 98401
Owner/Operator Telephone: 000-000-0000
Owner/Operator Telephone Ext: Not reported
Owner/Operator Fax: Not reported
Owner/Operator Email: Not reported

Owner/Operator Indicator: Operator
Owner/Operator Name: BROWN HALEY INC
Legal Status: Private
Date Became Current: Not reported
Date Ended Current: Not reported
Owner/Operator Address: PO BOX 1596
Owner/Operator City,State,Zip: TACOMA, WA 98401
Owner/Operator Telephone: 253-620-3077
Owner/Operator Telephone Ext: Not reported
Owner/Operator Fax: Not reported
Owner/Operator Email: Not reported

Owner/Operator Indicator: Operator
Owner/Operator Name: BROWN HALEY INC FACTORY SITE TACOMA
Legal Status: Private
Date Became Current: Not reported
Date Ended Current: Not reported
Owner/Operator Address: 110 E 26TH ST
Owner/Operator City,State,Zip: TACOMA, WA 98421
Owner/Operator Telephone: 000-000-0000
Owner/Operator Telephone Ext: Not reported
Owner/Operator Fax: Not reported
Owner/Operator Email: Not reported

Owner/Operator Indicator: Owner
Owner/Operator Name: BROWN HALEY INC FACTORY SITE TACOMA
Legal Status: Private
Date Became Current: Not reported
Date Ended Current: Not reported
Owner/Operator Address: 110 E 26TH ST
Owner/Operator City,State,Zip: TACOMA, WA 98421
Owner/Operator Telephone: 000-000-0000
Owner/Operator Telephone Ext: Not reported

Map ID
Direction
Distance
Elevation

MAP FINDINGS

Site

Database(s)

EDR ID Number
EPA ID Number

BROWN & HALEY INC FACTORY SITE TACOMA (Continued)

1004613541

Owner/Operator Fax:	Not reported
Owner/Operator Email:	Not reported
Owner/Operator Indicator:	Operator
Owner/Operator Name:	BROWN HALEY INC FACTORY SITE TACOMA
Legal Status:	Private
Date Became Current:	Not reported
Date Ended Current:	Not reported
Owner/Operator Address:	110 E 26TH ST
Owner/Operator City,State,Zip:	TACOMA, WA 98421
Owner/Operator Telephone:	000-000-0000
Owner/Operator Telephone Ext:	Not reported
Owner/Operator Fax:	Not reported
Owner/Operator Email:	Not reported
Owner/Operator Indicator:	Owner
Owner/Operator Name:	BROWN HALEY INC FACTORY SITE TACOMA
Legal Status:	Private
Date Became Current:	Not reported
Date Ended Current:	Not reported
Owner/Operator Address:	110 E 26TH ST
Owner/Operator City,State,Zip:	TACOMA, WA 98421
Owner/Operator Telephone:	000-000-0000
Owner/Operator Telephone Ext:	Not reported
Owner/Operator Fax:	Not reported
Owner/Operator Email:	Not reported
Owner/Operator Indicator:	Owner
Owner/Operator Name:	BROWN HALEY INC
Legal Status:	Private
Date Became Current:	Not reported
Date Ended Current:	Not reported
Owner/Operator Address:	1940 E 11TH ST
Owner/Operator City,State,Zip:	TACOMA, WA 98421
Owner/Operator Telephone:	253-620-3035
Owner/Operator Telephone Ext:	Not reported
Owner/Operator Fax:	Not reported
Owner/Operator Email:	Not reported
Owner/Operator Indicator:	Operator
Owner/Operator Name:	BROWN HALEY INC
Legal Status:	Private
Date Became Current:	Not reported
Date Ended Current:	Not reported
Owner/Operator Address:	PO BOX 1596
Owner/Operator City,State,Zip:	TACOMA, WA 98401
Owner/Operator Telephone:	000-000-0000
Owner/Operator Telephone Ext:	Not reported
Owner/Operator Fax:	Not reported
Owner/Operator Email:	Not reported
Owner/Operator Indicator:	Operator
Owner/Operator Name:	BROWN HALEY INC
Legal Status:	Private
Date Became Current:	Not reported
Date Ended Current:	Not reported
Owner/Operator Address:	PO BOX 1596

Map ID
Direction
Distance
Elevation

MAP FINDINGS

Site

Database(s)

EDR ID Number
EPA ID Number

BROWN & HALEY INC FACTORY SITE TACOMA (Continued)

1004613541

Owner/Operator City,State,Zip:	TACOMA, WA 98401
Owner/Operator Telephone:	000-000-0000
Owner/Operator Telephone Ext:	Not reported
Owner/Operator Fax:	Not reported
Owner/Operator Email:	Not reported
Owner/Operator Indicator:	Owner
Owner/Operator Name:	BROWN HALEY INC
Legal Status:	Private
Date Became Current:	1996-08-15 00:00:00.
Date Ended Current:	Not reported
Owner/Operator Address:	1940 E 11TH ST
Owner/Operator City,State,Zip:	TACOMA, WA 98421
Owner/Operator Telephone:	253-620-3035
Owner/Operator Telephone Ext:	Not reported
Owner/Operator Fax:	Not reported
Owner/Operator Email:	Not reported
Owner/Operator Indicator:	Owner
Owner/Operator Name:	BROWN HALEY INC
Legal Status:	Private
Date Became Current:	1996-08-15 00:00:00.
Date Ended Current:	Not reported
Owner/Operator Address:	1940 E 11TH ST
Owner/Operator City,State,Zip:	TACOMA, WA 98421
Owner/Operator Telephone:	253-620-3035
Owner/Operator Telephone Ext:	Not reported
Owner/Operator Fax:	Not reported
Owner/Operator Email:	Not reported
Owner/Operator Indicator:	Owner
Owner/Operator Name:	BROWN & HALEY INC
Legal Status:	Private
Date Became Current:	1996-08-15 00:00:00.
Date Ended Current:	Not reported
Owner/Operator Address:	1940 E 11TH ST
Owner/Operator City,State,Zip:	TACOMA, WA 98421-3301
Owner/Operator Telephone:	Not reported
Owner/Operator Telephone Ext:	Not reported
Owner/Operator Fax:	Not reported
Owner/Operator Email:	Not reported
Owner/Operator Indicator:	Operator
Owner/Operator Name:	BROWN & HALEY INC
Legal Status:	Private
Date Became Current:	1997-01-01 00:00:00.
Date Ended Current:	Not reported
Owner/Operator Address:	PO BOX 1596
Owner/Operator City,State,Zip:	TACOMA, WA 98401-1596
Owner/Operator Telephone:	Not reported
Owner/Operator Telephone Ext:	Not reported
Owner/Operator Fax:	Not reported
Owner/Operator Email:	Not reported
Owner/Operator Indicator:	Owner
Owner/Operator Name:	BROWN & HALEY I B
Legal Status:	Private

Map ID
Direction
Distance
Elevation

MAP FINDINGS

Site

Database(s)

EDR ID Number
EPA ID Number

BROWN & HALEY INC FACTORY SITE TACOMA (Continued)

1004613541

Date Became Current:	1996-08-15 00:00:00.
Date Ended Current:	Not reported
Owner/Operator Address:	1940 E 11TH ST
Owner/Operator City,State,Zip:	TACOMA, WA 98421-3301
Owner/Operator Telephone:	253-620-3035
Owner/Operator Telephone Ext:	Not reported
Owner/Operator Fax:	Not reported
Owner/Operator Email:	Not reported
Owner/Operator Indicator:	Owner
Owner/Operator Name:	BROWN HALEY INC FACTORY SITE TACOMA
Legal Status:	Private
Date Became Current:	Not reported
Date Ended Current:	Not reported
Owner/Operator Address:	110 E 26TH ST
Owner/Operator City,State,Zip:	TACOMA, WA 98421
Owner/Operator Telephone:	000-000-0000
Owner/Operator Telephone Ext:	Not reported
Owner/Operator Fax:	Not reported
Owner/Operator Email:	Not reported
Owner/Operator Indicator:	Operator
Owner/Operator Name:	BROWN HALEY INC FACTORY SITE TACOMA
Legal Status:	Private
Date Became Current:	Not reported
Date Ended Current:	Not reported
Owner/Operator Address:	110 E 26TH ST
Owner/Operator City,State,Zip:	TACOMA, WA 98421
Owner/Operator Telephone:	000-000-0000
Owner/Operator Telephone Ext:	Not reported
Owner/Operator Fax:	Not reported
Owner/Operator Email:	Not reported
Owner/Operator Indicator:	Owner
Owner/Operator Name:	BROWN HALEY INC
Legal Status:	Private
Date Became Current:	Not reported
Date Ended Current:	Not reported
Owner/Operator Address:	1940 E 11TH ST
Owner/Operator City,State,Zip:	TACOMA, WA 98421
Owner/Operator Telephone:	253-620-3035
Owner/Operator Telephone Ext:	Not reported
Owner/Operator Fax:	Not reported
Owner/Operator Email:	Not reported
Owner/Operator Indicator:	Operator
Owner/Operator Name:	BROWN & HALEY INC
Legal Status:	Private
Date Became Current:	Not reported
Date Ended Current:	Not reported
Owner/Operator Address:	1940 E 11TH ST
Owner/Operator City,State,Zip:	TACOMA, WA 98421-3301
Owner/Operator Telephone:	253-620-3035
Owner/Operator Telephone Ext:	Not reported
Owner/Operator Fax:	Not reported
Owner/Operator Email:	Not reported

Map ID
Direction
Distance
Elevation

MAP FINDINGS

Site

Database(s)

EDR ID Number
EPA ID Number

BROWN & HALEY INC FACTORY SITE TACOMA (Continued)

1004613541

Owner/Operator Indicator: Operator
Owner/Operator Name: BROWN HALEY INC FACTORY SITE TACOMA
Legal Status: Private
Date Became Current: Not reported
Date Ended Current: Not reported
Owner/Operator Address: 110 E 26TH ST
Owner/Operator City,State,Zip: TACOMA, WA 98421
Owner/Operator Telephone: 000-000-0000
Owner/Operator Telephone Ext: Not reported
Owner/Operator Fax: Not reported
Owner/Operator Email: Not reported

Owner/Operator Indicator: Owner
Owner/Operator Name: BROWN HALEY INC
Legal Status: Private
Date Became Current: 1996-08-15 00:00:00.
Date Ended Current: Not reported
Owner/Operator Address: 1940 E 11TH ST
Owner/Operator City,State,Zip: TACOMA, WA 98421
Owner/Operator Telephone: 253-620-3035
Owner/Operator Telephone Ext: Not reported
Owner/Operator Fax: Not reported
Owner/Operator Email: Not reported

Owner/Operator Indicator: Operator
Owner/Operator Name: BROWN HALEY INC
Legal Status: Private
Date Became Current: Not reported
Date Ended Current: Not reported
Owner/Operator Address: PO BOX 1596
Owner/Operator City,State,Zip: TACOMA, WA 98401
Owner/Operator Telephone: 000-000-0000
Owner/Operator Telephone Ext: Not reported
Owner/Operator Fax: Not reported
Owner/Operator Email: Not reported

Owner/Operator Indicator: Owner
Owner/Operator Name: BROWN HALEY INC
Legal Status: Private
Date Became Current: 1996-08-15 00:00:00.
Date Ended Current: Not reported
Owner/Operator Address: 1940 E 11TH ST
Owner/Operator City,State,Zip: TACOMA, WA 98421
Owner/Operator Telephone: 253-620-3035
Owner/Operator Telephone Ext: Not reported
Owner/Operator Fax: Not reported
Owner/Operator Email: Not reported

Owner/Operator Indicator: Owner
Owner/Operator Name: BROWN HALEY INC
Legal Status: Private
Date Became Current: Not reported
Date Ended Current: Not reported
Owner/Operator Address: 1940 E 11TH ST
Owner/Operator City,State,Zip: TACOMA, WA 98421
Owner/Operator Telephone: 253-620-3035
Owner/Operator Telephone Ext: Not reported

Map ID
Direction
Distance
Elevation

MAP FINDINGS

Site

Database(s)

EDR ID Number
EPA ID Number

BROWN & HALEY INC FACTORY SITE TACOMA (Continued)

1004613541

Owner/Operator Fax:	Not reported
Owner/Operator Email:	Not reported
Owner/Operator Indicator:	Operator
Owner/Operator Name:	BROWN HALEY INC
Legal Status:	Private
Date Became Current:	Not reported
Date Ended Current:	Not reported
Owner/Operator Address:	PO BOX 1596
Owner/Operator City,State,Zip:	TACOMA, WA 98401
Owner/Operator Telephone:	253-620-3077
Owner/Operator Telephone Ext:	Not reported
Owner/Operator Fax:	Not reported
Owner/Operator Email:	Not reported
Owner/Operator Indicator:	Owner
Owner/Operator Name:	BROWN & HALEY INC
Legal Status:	Private
Date Became Current:	Not reported
Date Ended Current:	Not reported
Owner/Operator Address:	1940 E 11TH ST
Owner/Operator City,State,Zip:	TACOMA, WA 98421-3301
Owner/Operator Telephone:	253-620-3035
Owner/Operator Telephone Ext:	Not reported
Owner/Operator Fax:	Not reported
Owner/Operator Email:	Not reported
Owner/Operator Indicator:	Owner
Owner/Operator Name:	BROWN HALEY INC FACTORY SITE TACOMA
Legal Status:	Private
Date Became Current:	Not reported
Date Ended Current:	Not reported
Owner/Operator Address:	110 E 26TH ST
Owner/Operator City,State,Zip:	TACOMA, WA 98421
Owner/Operator Telephone:	000-000-0000
Owner/Operator Telephone Ext:	Not reported
Owner/Operator Fax:	Not reported
Owner/Operator Email:	Not reported
Owner/Operator Indicator:	Owner
Owner/Operator Name:	BROWN HALEY INC
Legal Status:	Private
Date Became Current:	1996-08-15 00:00:00.
Date Ended Current:	Not reported
Owner/Operator Address:	1940 E 11TH ST
Owner/Operator City,State,Zip:	TACOMA, WA 98421
Owner/Operator Telephone:	253-620-3035
Owner/Operator Telephone Ext:	Not reported
Owner/Operator Fax:	Not reported
Owner/Operator Email:	Not reported
Owner/Operator Indicator:	Owner
Owner/Operator Name:	BROWN HALEY INC
Legal Status:	Private
Date Became Current:	Not reported
Date Ended Current:	Not reported
Owner/Operator Address:	1940 E 11TH ST

Map ID
Direction
Distance
Elevation

MAP FINDINGS

Site

Database(s)

EDR ID Number
EPA ID Number

BROWN & HALEY INC FACTORY SITE TACOMA (Continued)

1004613541

Owner/Operator City,State,Zip: TACOMA, WA 98421
Owner/Operator Telephone: 253-620-3035
Owner/Operator Telephone Ext: Not reported
Owner/Operator Fax: Not reported
Owner/Operator Email: Not reported

Owner/Operator Indicator: Owner
Owner/Operator Name: BROWN HALEY INC
Legal Status: Private
Date Became Current: 1996-08-15 00:00:00.
Date Ended Current: Not reported
Owner/Operator Address: 1940 E 11TH ST
Owner/Operator City,State,Zip: TACOMA, WA 98421
Owner/Operator Telephone: 253-620-3035
Owner/Operator Telephone Ext: Not reported
Owner/Operator Fax: Not reported
Owner/Operator Email: Not reported

Owner/Operator Indicator: Owner
Owner/Operator Name: BROWN HALEY INC
Legal Status: Private
Date Became Current: 1996-08-15 00:00:00.
Date Ended Current: Not reported
Owner/Operator Address: 1940 E 11TH ST
Owner/Operator City,State,Zip: TACOMA, WA 98421
Owner/Operator Telephone: 253-620-3035
Owner/Operator Telephone Ext: Not reported
Owner/Operator Fax: Not reported
Owner/Operator Email: Not reported

Owner/Operator Indicator: Owner
Owner/Operator Name: BROWN HALEY INC
Legal Status: Private
Date Became Current: Not reported
Date Ended Current: Not reported
Owner/Operator Address: 1940 E 11TH ST
Owner/Operator City,State,Zip: TACOMA, WA 98421
Owner/Operator Telephone: 253-620-3035
Owner/Operator Telephone Ext: Not reported
Owner/Operator Fax: Not reported
Owner/Operator Email: Not reported

Owner/Operator Indicator: Owner
Owner/Operator Name: BROWN HALEY INC
Legal Status: Private
Date Became Current: Not reported
Date Ended Current: Not reported
Owner/Operator Address: 1940 E 11TH ST
Owner/Operator City,State,Zip: TACOMA, WA 98421
Owner/Operator Telephone: 253-620-3035
Owner/Operator Telephone Ext: Not reported
Owner/Operator Fax: Not reported
Owner/Operator Email: Not reported

Owner/Operator Indicator: Owner
Owner/Operator Name: BROWN HALEY INC FACTORY SITE TACOMA
Legal Status: Private

Map ID
Direction
Distance
Elevation

MAP FINDINGS

Site

Database(s)

EDR ID Number
EPA ID Number

BROWN & HALEY INC FACTORY SITE TACOMA (Continued)

1004613541

Date Became Current: Not reported
Date Ended Current: Not reported
Owner/Operator Address: 110 E 26TH ST
Owner/Operator City,State,Zip: TACOMA, WA 98421
Owner/Operator Telephone: 000-000-0000
Owner/Operator Telephone Ext: Not reported
Owner/Operator Fax: Not reported
Owner/Operator Email: Not reported

Owner/Operator Indicator: Owner
Owner/Operator Name: BROWN HALEY INC
Legal Status: Private
Date Became Current: 1996-08-15 00:00:00.
Date Ended Current: Not reported
Owner/Operator Address: 1940 E 11TH ST
Owner/Operator City,State,Zip: TACOMA, WA 98421
Owner/Operator Telephone: 253-620-3035
Owner/Operator Telephone Ext: Not reported
Owner/Operator Fax: Not reported
Owner/Operator Email: Not reported

Owner/Operator Indicator: Operator
Owner/Operator Name: BROWN HALEY INC
Legal Status: Private
Date Became Current: Not reported
Date Ended Current: Not reported
Owner/Operator Address: PO BOX 1596
Owner/Operator City,State,Zip: TACOMA, WA 98401
Owner/Operator Telephone: 000-000-0000
Owner/Operator Telephone Ext: Not reported
Owner/Operator Fax: Not reported
Owner/Operator Email: Not reported

Owner/Operator Indicator: Owner
Owner/Operator Name: BROWN HALEY INC
Legal Status: Private
Date Became Current: 1996-08-15 00:00:00.
Date Ended Current: Not reported
Owner/Operator Address: 1940 E 11TH ST
Owner/Operator City,State,Zip: TACOMA, WA 98421
Owner/Operator Telephone: 253-620-3035
Owner/Operator Telephone Ext: Not reported
Owner/Operator Fax: Not reported
Owner/Operator Email: Not reported

Owner/Operator Indicator: Owner
Owner/Operator Name: BROWN HALEY INC
Legal Status: Private
Date Became Current: Not reported
Date Ended Current: Not reported
Owner/Operator Address: 1940 E 11TH ST
Owner/Operator City,State,Zip: TACOMA, WA 98421
Owner/Operator Telephone: 253-620-3035
Owner/Operator Telephone Ext: Not reported
Owner/Operator Fax: Not reported
Owner/Operator Email: Not reported

Map ID
Direction
Distance
Elevation

MAP FINDINGS

Site

Database(s)

EDR ID Number
EPA ID Number

BROWN & HALEY INC FACTORY SITE TACOMA (Continued)

1004613541

Owner/Operator Indicator: Operator
Owner/Operator Name: BROWN HALEY INC
Legal Status: Private
Date Became Current: Not reported
Date Ended Current: Not reported
Owner/Operator Address: PO BOX 1596
Owner/Operator City,State,Zip: TACOMA, WA 98401
Owner/Operator Telephone: 000-000-0000
Owner/Operator Telephone Ext: Not reported
Owner/Operator Fax: Not reported
Owner/Operator Email: Not reported

Owner/Operator Indicator: Operator
Owner/Operator Name: BROWN HALEY INC
Legal Status: Private
Date Became Current: Not reported
Date Ended Current: Not reported
Owner/Operator Address: PO BOX 1596
Owner/Operator City,State,Zip: TACOMA, WA 98401
Owner/Operator Telephone: 253-620-3077
Owner/Operator Telephone Ext: Not reported
Owner/Operator Fax: Not reported
Owner/Operator Email: Not reported

Historic Generators:

Receive Date: 2005-04-20 00:00:00.0
Handler Name: BROWN & HALEY INC FACTORY SITE TACOMA
Federal Waste Generator Description: Not a generator, verified
State District Owner: WA
Large Quantity Handler of Universal Waste: No
Recognized Trader Importer: No
Recognized Trader Exporter: No
Spent Lead Acid Battery Importer: No
Spent Lead Acid Battery Exporter: No
Current Record: No
Non Storage Recycler Activity: Not reported
Electronic Manifest Broker: Not reported

Receive Date: 2005-04-20 00:00:00.0
Handler Name: BROWN & HALEY INC FACTORY SITE TACOMA
Federal Waste Generator Description: Not a generator, verified
State District Owner: WA
Large Quantity Handler of Universal Waste: No
Recognized Trader Importer: No
Recognized Trader Exporter: No
Spent Lead Acid Battery Importer: No
Spent Lead Acid Battery Exporter: No
Current Record: No
Non Storage Recycler Activity: Not reported
Electronic Manifest Broker: Not reported

Receive Date: 2005-04-21 00:00:00.0
Handler Name: BROWN & HALEY INC FACTORY SITE TACOMA
Federal Waste Generator Description: Not a generator, verified
State District Owner: WA
Large Quantity Handler of Universal Waste: No
Recognized Trader Importer: No

Map ID
Direction
Distance
Elevation

MAP FINDINGS

Site

Database(s)

EDR ID Number
EPA ID Number

BROWN & HALEY INC FACTORY SITE TACOMA (Continued)

1004613541

Recognized Trader Exporter: No
Spent Lead Acid Battery Importer: No
Spent Lead Acid Battery Exporter: No
Current Record: Yes
Non Storage Recycler Activity: Not reported
Electronic Manifest Broker: Not reported

Receive Date: 1993-12-31 00:00:00.0
Handler Name: BROWN & HALEY INC FACTORY SITE TACOMA
Federal Waste Generator Description: Small Quantity Generator
State District Owner: WA
Large Quantity Handler of Universal Waste: No
Recognized Trader Importer: No
Recognized Trader Exporter: No
Spent Lead Acid Battery Importer: No
Spent Lead Acid Battery Exporter: No
Current Record: No
Non Storage Recycler Activity: Not reported
Electronic Manifest Broker: Not reported

Receive Date: 1994-01-01 00:00:00.0
Handler Name: BROWN & HALEY INC FACTORY SITE TACOMA
Federal Waste Generator Description: Not a generator, verified
State District Owner: WA
Large Quantity Handler of Universal Waste: No
Recognized Trader Importer: No
Recognized Trader Exporter: No
Spent Lead Acid Battery Importer: No
Spent Lead Acid Battery Exporter: No
Current Record: No
Non Storage Recycler Activity: Not reported
Electronic Manifest Broker: Not reported

Receive Date: 1995-01-01 00:00:00.0
Handler Name: BROWN & HALEY INC FACTORY SITE TACOMA
Federal Waste Generator Description: Not a generator, verified
State District Owner: WA
Large Quantity Handler of Universal Waste: No
Recognized Trader Importer: No
Recognized Trader Exporter: No
Spent Lead Acid Battery Importer: No
Spent Lead Acid Battery Exporter: No
Current Record: No
Non Storage Recycler Activity: Not reported
Electronic Manifest Broker: Not reported

Receive Date: 1996-02-29 00:00:00.0
Handler Name: BROWN & HALEY INC FACTORY SITE TACOMA
Federal Waste Generator Description: Conditionally Exempt Small Quantity Generator
State District Owner: WA
Large Quantity Handler of Universal Waste: No
Recognized Trader Importer: No
Recognized Trader Exporter: No
Spent Lead Acid Battery Importer: No
Spent Lead Acid Battery Exporter: No
Current Record: No
Non Storage Recycler Activity: Not reported

Map ID
Direction
Distance
Elevation

MAP FINDINGS

Site

Database(s)

EDR ID Number
EPA ID Number

BROWN & HALEY INC FACTORY SITE TACOMA (Continued)

1004613541

Electronic Manifest Broker:	Not reported
Receive Date:	1997-02-28 00:00:00.0
Handler Name:	BROWN & HALEY INC FACTORY SITE TACOMA
Federal Waste Generator Description:	Small Quantity Generator
State District Owner:	WA
Large Quantity Handler of Universal Waste:	No
Recognized Trader Importer:	No
Recognized Trader Exporter:	No
Spent Lead Acid Battery Importer:	No
Spent Lead Acid Battery Exporter:	No
Current Record:	No
Non Storage Recycler Activity:	Not reported
Electronic Manifest Broker:	Not reported
Receive Date:	1998-03-02 00:00:00.0
Handler Name:	BROWN & HALEY INC FACTORY SITE TACOMA
Federal Waste Generator Description:	Large Quantity Generator
State District Owner:	WA
Large Quantity Handler of Universal Waste:	No
Recognized Trader Importer:	No
Recognized Trader Exporter:	No
Spent Lead Acid Battery Importer:	No
Spent Lead Acid Battery Exporter:	No
Current Record:	No
Non Storage Recycler Activity:	Not reported
Electronic Manifest Broker:	Not reported
Receive Date:	1999-03-03 00:00:00.0
Handler Name:	BROWN & HALEY INC FACTORY SITE TACOMA
Federal Waste Generator Description:	Conditionally Exempt Small Quantity Generator
State District Owner:	WA
Large Quantity Handler of Universal Waste:	No
Recognized Trader Importer:	No
Recognized Trader Exporter:	No
Spent Lead Acid Battery Importer:	No
Spent Lead Acid Battery Exporter:	No
Current Record:	No
Non Storage Recycler Activity:	Not reported
Electronic Manifest Broker:	Not reported
Receive Date:	2000-03-03 00:00:00.0
Handler Name:	BROWN & HALEY INC FACTORY SITE TACOMA
Federal Waste Generator Description:	Conditionally Exempt Small Quantity Generator
State District Owner:	WA
Large Quantity Handler of Universal Waste:	No
Recognized Trader Importer:	No
Recognized Trader Exporter:	No
Spent Lead Acid Battery Importer:	No
Spent Lead Acid Battery Exporter:	No
Current Record:	No
Non Storage Recycler Activity:	Not reported
Electronic Manifest Broker:	Not reported
Receive Date:	2001-03-01 00:00:00.0
Handler Name:	BROWN & HALEY INC FACTORY SITE TACOMA
Federal Waste Generator Description:	Conditionally Exempt Small Quantity Generator

Map ID
Direction
Distance
Elevation

MAP FINDINGS

Site

Database(s)

EDR ID Number
EPA ID Number

BROWN & HALEY INC FACTORY SITE TACOMA (Continued)

1004613541

State District Owner:	WA
Large Quantity Handler of Universal Waste:	No
Recognized Trader Importer:	No
Recognized Trader Exporter:	No
Spent Lead Acid Battery Importer:	No
Spent Lead Acid Battery Exporter:	No
Current Record:	No
Non Storage Recycler Activity:	Not reported
Electronic Manifest Broker:	Not reported
Receive Date:	2002-02-25 00:00:00.0
Handler Name:	BROWN & HALEY INC FACTORY SITE TACOMA
Federal Waste Generator Description:	Conditionally Exempt Small Quantity Generator
State District Owner:	WA
Large Quantity Handler of Universal Waste:	No
Recognized Trader Importer:	No
Recognized Trader Exporter:	No
Spent Lead Acid Battery Importer:	No
Spent Lead Acid Battery Exporter:	No
Current Record:	No
Non Storage Recycler Activity:	Not reported
Electronic Manifest Broker:	Not reported
Receive Date:	2003-02-14 00:00:00.0
Handler Name:	BROWN & HALEY INC FACTORY SITE TACOMA
Federal Waste Generator Description:	Conditionally Exempt Small Quantity Generator
State District Owner:	WA
Large Quantity Handler of Universal Waste:	No
Recognized Trader Importer:	No
Recognized Trader Exporter:	No
Spent Lead Acid Battery Importer:	No
Spent Lead Acid Battery Exporter:	No
Current Record:	No
Non Storage Recycler Activity:	Not reported
Electronic Manifest Broker:	Not reported
Receive Date:	2004-02-27 00:00:00.0
Handler Name:	BROWN & HALEY INC FACTORY SITE TACOMA
Federal Waste Generator Description:	Conditionally Exempt Small Quantity Generator
State District Owner:	WA
Large Quantity Handler of Universal Waste:	No
Recognized Trader Importer:	No
Recognized Trader Exporter:	No
Spent Lead Acid Battery Importer:	No
Spent Lead Acid Battery Exporter:	No
Current Record:	No
Non Storage Recycler Activity:	Not reported
Electronic Manifest Broker:	Not reported
Receive Date:	2005-04-20 00:00:00.0
Handler Name:	BROWN & HALEY INC FACTORY SITE TACOMA
Federal Waste Generator Description:	Conditionally Exempt Small Quantity Generator
State District Owner:	WA
Large Quantity Handler of Universal Waste:	No
Recognized Trader Importer:	No
Recognized Trader Exporter:	No
Spent Lead Acid Battery Importer:	No

Map ID
Direction
Distance
Elevation

MAP FINDINGS

Site

Database(s)

EDR ID Number
EPA ID Number

BROWN & HALEY INC FACTORY SITE TACOMA (Continued)

1004613541

Spent Lead Acid Battery Exporter:	No
Current Record:	No
Non Storage Recycler Activity:	Not reported
Electronic Manifest Broker:	Not reported
Receive Date:	2003-12-31 00:00:00.0
Handler Name:	BROWN & HALEY INC FACTORY SITE TACOMA
Federal Waste Generator Description:	Not a generator, verified
State District Owner:	WA
Large Quantity Handler of Universal Waste:	No
Recognized Trader Importer:	No
Recognized Trader Exporter:	No
Spent Lead Acid Battery Importer:	No
Spent Lead Acid Battery Exporter:	No
Current Record:	No
Non Storage Recycler Activity:	Not reported
Electronic Manifest Broker:	Not reported

List of NAICS Codes and Descriptions:

NAICS Code:	31133
NAICS Description:	CONFECTIONERY MANUFACTURING FROM PURCHASED CHOCOLATE

Facility Has Received Notices of Violation:

No Violations Found:

Evaluation Action Summary:

No Evaluations Found:

FINDS:

Registry ID: 110005320161

[Click Here:](#)

Environmental Interest/Information System:

Washington Facility / Site Identification System (WA-FSIS) provides a means to query and display data maintained by the Washington Department of Ecology. This system contains key information for each facility/site that is currently, or has been, of interest to the Air Quality, Dam Safety, Hazardous Waste, Toxics Cleanup, and Water Quality Programs.

NCDB (National Compliance Data Base) supports implementation of the Federal Insecticide, Fungicide, and Rodenticide Act (FIFRA) and the Toxic Substances Control Act (TSCA). The system tracks inspections in regions and states with cooperative agreements, enforcement actions, and settlements.

RCRAInfo is a national information system that supports the Resource Conservation and Recovery Act (RCRA) program through the tracking of events and activities related to facilities that generate, transport, and treat, store, or dispose of hazardous waste. RCRAInfo allows RCRA program staff to track the notification, permit, compliance, and corrective action activities required under RCRA.

OSHA ESTABLISHMENT
HAZARDOUS WASTE BIENNIAL REPORTER
ICIS (Integrated Compliance Information System) is the Integrated

Map ID
Direction
Distance
Elevation

MAP FINDINGS

Site

Database(s)

EDR ID Number
EPA ID Number

BROWN & HALEY INC FACTORY SITE TACOMA (Continued)

1004613541

Compliance Information System and provides a database that, when complete, will contain integrated Enforcement and Compliance information across most of EPA's programs. The vision for ICIS is to replace EPA's independent databases that contain Enforcement data with a single repository for that information. Currently, ICIS contains all Federal Administrative and Judicial enforcement actions. This information is maintained in ICIS by EPA in the Regional offices and it Headquarters. A future release of ICIS will replace the Permit Compliance System (PCS) which supports the NPDES and will integrate that information with Federal actions already in the system. ICIS also has the capability to track other activities occurring in the Region that support Compliance and Enforcement programs. These include; Incident Tracking, Compliance Assistance, and Compliance Monitoring.

Registry ID: 110070345555

Click Here:

Environmental Interest/Information System:
OSHA ESTABLISHMENT

[Click this hyperlink](#) while viewing on your computer to access additional FINDS: detail in the EDR Site Report.

ECHO:

Envid: 1004613541
Registry ID: 110005320161
DFR URL: <http://echo.epa.gov/detailed-facility-report?fid=110005320161>
Name: BROWN & HALEY INC FACTORY SITE TACOMA
Address: 110 E 26TH ST
City,State,Zip: TACOMA, WA 98421

ASBESTOS:

Name: Not reported
Address: 110 E 26TH ST
City,State,Zip: TACOMA, WA
Facility Type: Not reported
Parent ID: Not reported
Form ID: 55899##1365Assur381947
Notice Date: 01/06/2012
Start Date: 01/07/2012
Completion Date: 01/07/2012
Initial: Not reported
Amended: Not reported
On Hold: Not reported
Off Hold: Not reported
Emergency: Not reported
Site Hours Start: Not reported
Site Hours End: Not reported
Sunday: Not reported
Monday: Not reported
Tuesday: Not reported
Wednesday: Not reported
Thursday: Not reported
Friday: Not reported
Saturday: Not reported
Contractor ID: Not reported
Phone: Not reported
Job Site CAS: Not reported

Map ID
Direction
Distance
Elevation

MAP FINDINGS

Site

Database(s)

EDR ID Number
EPA ID Number

BROWN & HALEY INC FACTORY SITE TACOMA (Continued)

1004613541

Project Form Email:	Not reported
Property Owner Name:	Not reported
Property Owner Agent:	Not reported
Property Owner Company:	Assured Quality Environmental, (ABCN00001365)
Property Owner Address:	Not reported
Property Owner City:	Not reported
Property Owner State:	Not reported
Property Owner Zip4:	Not reported
Property Owner Phone:	Not reported
Job Site Room:	Not reported
Facility Age:	Not reported
Facility Size:	Not reported
Facility Remodel:	Not reported
Facility Demo:	Not reported
Facility Repair:	Not reported
Facility Maint:	Not reported
Removed:	Not reported
Encapsulated:	Not reported
Quantity Sq Ft:	Not reported
Fireproofing:	Not reported
Popcorn Ceiling:	Not reported
CAB:	Not reported
Sheet Vinyl:	Not reported
Asbestos Paper:	Not reported
Boiler Insulation:	Not reported
Duct Paper:	Not reported
VAT:	Not reported
Roofing:	Not reported
Sq Ft Other:	Not reported
Sq Ft Other Text:	Not reported
Quantity Lin Ft:	Not reported
Mag Pipe Insulation:	Not reported
Air Cell Pipe Insulation:	Not reported
Ducting Insulation:	Not reported
Cement Asbestos Pipe:	Not reported
Mudded Pipe Insulation:	Not reported
Duct Tape:	Not reported
Lin Ft Other1:	Not reported
Lin Ft Other1 Text:	Not reported
Lin Ft Other2:	Not reported
Lin Ft Other2 Text:	Not reported
Indoors:	Not reported
Outdoors:	Not reported
Neg Pres Enclosure:	Not reported
Glove Bag:	Not reported
Mini Enclosure:	Not reported
Critical Barriers:	Not reported
Wrap And Cut:	Not reported
Wet Methods:	Not reported
HEPA Vacuum:	Not reported
MANUALMETHODS :	Not reported
Other CM1:	Not reported
Other CM1 Text:	Not reported
Other CM2:	Not reported
Other CM2 Text:	Not reported
Half Mask APR:	Not reported
Full Face APR:	Not reported

Map ID
Direction
Distance
Elevation

MAP FINDINGS

Site

Database(s)

EDR ID Number
EPA ID Number

BROWN & HALEY INC FACTORY SITE TACOMA (Continued)

1004613541

PAPR:	Not reported
Type C Continuous:	Not reported
Type C Pressure:	Not reported
Other Resp Pro:	Not reported
Other Resp Pro Text:	Not reported
Comments:	Not reported
Date Time Submitted:	Not reported
Submitter IP Address:	Not reported
Region:	3
UBI:	602215666
Notice type:	Emergency
Project Type:	Other linear footage
Supervisor:	Gonzo Sanchez ()
Supervisor Phone:	Not reported
Certificate Status:	EXPIRED
Name:	Not reported
Address:	110 EAST 26TH ST
City,State,Zip:	TACOMA, WA
Facility Type:	Not reported
Parent ID:	Not reported
Form ID:	57614##1365Assur425326
Notice Date:	03/16/2012
Start Date:	03/26/2012
Completion Date:	03/26/2012
Initial:	Not reported
Amended:	Not reported
On Hold:	Not reported
Off Hold:	Not reported
Emergency:	Not reported
Site Hours Start:	Not reported
Site Hours End:	Not reported
Sunday:	Not reported
Monday:	Not reported
Tuesday:	Not reported
Wednesday:	Not reported
Thursday:	Not reported
Friday:	Not reported
Saturday:	Not reported
Contractor ID:	Not reported
Phone:	Not reported
Job Site CAS:	Not reported
Project Form Email:	Not reported
Property Owner Name:	Not reported
Property Owner Agent:	Not reported
Property Owner Company:	Assured Quality Environmental, (ABCN00001365)
Property Owner Address:	Not reported
Property Owner City:	Not reported
Property Owner State:	Not reported
Property Owner Zip4:	Not reported
Property Owner Phone:	Not reported
Job Site Room:	Not reported
Facility Age:	Not reported
Facility Size:	Not reported
Facility Remodel:	Not reported
Facility Demo:	Not reported
Facility Repair:	Not reported

Map ID
Direction
Distance
Elevation

MAP FINDINGS

Site

Database(s)

EDR ID Number
EPA ID Number

BROWN & HALEY INC FACTORY SITE TACOMA (Continued)

1004613541

Facility Maint:	Not reported
Removed:	Not reported
Encapsulated:	Not reported
Quantity Sq Ft:	Not reported
Fireproofing:	Not reported
Popcorn Ceiling:	Not reported
CAB:	Not reported
Sheet Vinyl:	Not reported
Asbestos Paper:	Not reported
Boiler Insulation:	Not reported
Duct Paper:	Not reported
VAT:	Not reported
Roofing:	Not reported
Sq Ft Other:	Not reported
Sq Ft Other Text:	Not reported
Quantity Lin Ft:	Not reported
Mag Pipe Insulation:	Not reported
Air Cell Pipe Insulation:	Not reported
Ducting Insulation:	Not reported
Cement Asbestos Pipe:	Not reported
Mudded Pipe Insulation:	Not reported
Duct Tape:	Not reported
Lin Ft Other1:	Not reported
Lin Ft Other1 Text:	Not reported
Lin Ft Other2:	Not reported
Lin Ft Other2 Text:	Not reported
Indoors:	Not reported
Outdoors:	Not reported
Neg Pres Enclosure:	Not reported
Glove Bag:	Not reported
Mini Enclosure:	Not reported
Critical Barriers:	Not reported
Wrap And Cut:	Not reported
Wet Methods:	Not reported
HEPA Vacuum:	Not reported
MANUALMETHODS :	Not reported
Other CM1:	Not reported
Other CM1 Text:	Not reported
Other CM2:	Not reported
Other CM2 Text:	Not reported
Half Mask APR:	Not reported
Full Face APR:	Not reported
PAPR:	Not reported
Type C Continuous:	Not reported
Type C Pressure:	Not reported
Other Resp Pro:	Not reported
Other Resp Pro Text:	Not reported
Comments:	Not reported
Date Time Submitted:	Not reported
Submitter IP Address:	Not reported
Region:	3
UBI:	602215666
Notice type:	Initial
Project Type:	Mag/mudded pipe Insulation, Other linear footage
Supervisor:	Gonzo Sanchez ()
Supervisor Phone:	Not reported
Certificate Status:	EXPIRED

Map ID
Direction
Distance
Elevation

MAP FINDINGS

Site

Database(s)

EDR ID Number
EPA ID Number

BROWN & HALEY INC FACTORY SITE TACOMA (Continued)

1004613541

Name: Not reported
Address: 110 E. 26TH ST. 3RD & 4TH FLOORS
City,State,Zip: TACOMA, WA 98421
Facility Type: Manufacturing Plant
Parent ID: 96191
Form ID: 96656##1022FSGSS811720
Notice Date: 02/18/2015
Start Date: 02/17/2015
Completion Date: 02/17/2015
Initial: Not reported
Amended: 1
On Hold: Not reported
Off Hold: Not reported
Emergency: Not reported
Site Hours Start: 7:00 a.m.
Site Hours End: 3:00 PM
Sunday: Not reported
Monday: 1
Tuesday: 1
Wednesday: 1
Thursday: 1
Friday: 1
Saturday: Not reported
Contractor ID: Not reported
Phone: 253-548-1011
Job Site CAS: Bill Budz
Project Form Email: wanda@fsandgs.com
Property Owner Name: Brown & Haley
Property Owner Agent: Dave McCarter
Property Owner Company: F S & G S Services Inc (ABCN00001022)
Property Owner Address: 110 E. 26th St.
Property Owner City: Tacoma
Property Owner State: WA
Property Owner Zip4: 98421
Property Owner Phone: 253-620-3088
Job Site Room: 3rd & 4th Floors
Facility Age: 1920
Facility Size: 72,050
Facility Remodel: 1
Facility Demo: Not reported
Facility Repair: Not reported
Facility Maint: Not reported
Removed: 1
Encapsulated: Not reported
Quantity Sq Ft: Not reported
Fireproofing: Not reported
Popcorn Ceiling: Not reported
CAB: Not reported
Sheet Vinyl: Not reported
Asbestos Paper: Not reported
Boiler Insulation: Not reported
Duct Paper: Not reported
VAT: Not reported
Roofing: Not reported
Sq Ft Other: Not reported
Sq Ft Other Text: Not reported
Quantity Lin Ft: 150

Map ID
Direction
Distance
Elevation

MAP FINDINGS

Site

Database(s)

EDR ID Number
EPA ID Number

BROWN & HALEY INC FACTORY SITE TACOMA (Continued)

1004613541

Mag Pipe Insulation:	1
Air Cell Pipe Insulation:	1
Ducting Insulation:	Not reported
Cement Asbestos Pipe:	Not reported
Mudded Pipe Insulation:	1
Duct Tape:	Not reported
Lin Ft Other1:	Not reported
Lin Ft Other1 Text:	Not reported
Lin Ft Other2:	Not reported
Lin Ft Other2 Text:	Not reported
Indoors:	1
Outdoors:	Not reported
Neg Pres Enclosure:	Not reported
Glove Bag:	1
Mini Enclosure:	Not reported
Critical Barriers:	1
Wrap And Cut:	1
Wet Methods:	1
HEPA Vacuum:	1
MANUALMETHODS :	1
Other CM1:	Not reported
Other CM1 Text:	Not reported
Other CM2:	Not reported
Other CM2 Text:	Not reported
Half Mask APR:	1
Full Face APR:	Not reported
PAPR:	Not reported
Type C Continuous:	Not reported
Type C Pressure:	Not reported
Other Resp Pro:	Not reported
Other Resp Pro Text:	Not reported
Comments:	Project completed 2-17-15
Date Time Submitted:	2015-02-18 08:43:20
Submitter IP Address:	173.200.245.66
Region:	3
UBI:	601133658
Notice type:	Initial
Project Type:	Air cell Pipe Insulation, Mag/mudded pipe Insulation
Supervisor:	Bill Budz ()
Supervisor Phone:	Not reported
Certificate Status:	ACTIVE
Name:	Not reported
Address:	110 E. 26TH ST. 3RD & 4TH FLOORS
City,State,Zip:	TACOMA, WA 98421
Facility Type:	Manufacturing Plant
Parent ID:	96191
Form ID:	96657##1022FSGSS811720
Notice Date:	02/18/2015
Start Date:	02/17/2015
Completion Date:	02/17/2015
Initial:	Not reported
Amended:	1
On Hold:	Not reported
Off Hold:	Not reported
Emergency:	Not reported
Site Hours Start:	7:00 a.m.

Map ID
Direction
Distance
Elevation

MAP FINDINGS

Site

Database(s)

EDR ID Number
EPA ID Number

BROWN & HALEY INC FACTORY SITE TACOMA (Continued)

1004613541

Site Hours End:	3:00 PM
Sunday:	Not reported
Monday:	1
Tuesday:	1
Wednesday:	1
Thursday:	1
Friday:	1
Saturday:	Not reported
Contractor ID:	Not reported
Phone:	253-548-1011
Job Site CAS:	Bill Budz
Project Form Email:	wanda@fsandgs.com
Property Owner Name:	Brown & Haley
Property Owner Agent:	Dave McCarter
Property Owner Company:	F S & G S Services Inc (ABCN00001022)
Property Owner Address:	110 E. 26th St.
Property Owner City:	Tacoma
Property Owner State:	WA
Property Owner Zip4:	98421
Property Owner Phone:	253-620-3088
Job Site Room:	3rd & 4th Floors
Facility Age:	1920
Facility Size:	72,050
Facility Remodel:	1
Facility Demo:	Not reported
Facility Repair:	Not reported
Facility Maint:	Not reported
Removed:	1
Encapsulated:	Not reported
Quantity Sq Ft:	Not reported
Fireproofing:	Not reported
Popcorn Ceiling:	Not reported
CAB:	Not reported
Sheet Vinyl:	Not reported
Asbestos Paper:	Not reported
Boiler Insulation:	Not reported
Duct Paper:	Not reported
VAT:	Not reported
Roofing:	Not reported
Sq Ft Other:	Not reported
Sq Ft Other Text:	Not reported
Quantity Lin Ft:	150
Mag Pipe Insulation:	1
Air Cell Pipe Insulation:	1
Ducting Insulation:	Not reported
Cement Asbestos Pipe:	Not reported
Mudded Pipe Insulation:	1
Duct Tape:	Not reported
Lin Ft Other1:	Not reported
Lin Ft Other1 Text:	Not reported
Lin Ft Other2:	Not reported
Lin Ft Other2 Text:	Not reported
Indoors:	1
Outdoors:	Not reported
Neg Pres Enclosure:	Not reported
Glove Bag:	1
Mini Enclosure:	Not reported

Map ID
Direction
Distance
Elevation

MAP FINDINGS

Site

Database(s)

EDR ID Number
EPA ID Number

BROWN & HALEY INC FACTORY SITE TACOMA (Continued)

1004613541

Critical Barriers:	1
Wrap And Cut:	1
Wet Methods:	1
HEPA Vacuum:	1
MANUALMETHODS :	1
Other CM1:	Not reported
Other CM1 Text:	Not reported
Other CM2:	Not reported
Other CM2 Text:	Not reported
Half Mask APR:	1
Full Face APR:	Not reported
PAPR:	Not reported
Type C Continuous:	Not reported
Type C Pressure:	Not reported
Other Resp Pro:	Not reported
Other Resp Pro Text:	Not reported
Comments:	Project completed 2-17-15
Date Time Submitted:	2015-02-18 08:43:39
Submitter IP Address:	173.200.245.66
Region:	3
UBI:	601133658
Notice type:	Initial
Project Type:	Air cell Pipe Insulation, Mag/mudded pipe Insulation
Supervisor:	Bill Budz ()
Supervisor Phone:	Not reported
Certificate Status:	ACTIVE
Name:	Not reported
Address:	110 E. 26TH ST. 3RD & 4TH FLOORS
City,State,Zip:	TACOMA, WA 98421
Facility Type:	Manufacturing Plant
Parent ID:	0
Form ID:	96191##1022FSGSS980631
Notice Date:	02/05/2015
Start Date:	02/17/2015
Completion Date:	02/27/2015
Initial:	1
Amended:	Not reported
On Hold:	Not reported
Off Hold:	Not reported
Emergency:	Not reported
Site Hours Start:	7:00 a.m.
Site Hours End:	3:00 PM
Sunday:	Not reported
Monday:	1
Tuesday:	1
Wednesday:	1
Thursday:	1
Friday:	1
Saturday:	Not reported
Contractor ID:	Not reported
Phone:	253-548-1011
Job Site CAS:	Bill Budz
Project Form Email:	wanda@fsandgs.com
Property Owner Name:	Brown & Haley
Property Owner Agent:	Dave McCarter
Property Owner Company:	F S & G S Services Inc (ABCN00001022)

Map ID
Direction
Distance
Elevation

MAP FINDINGS

Site

Database(s)

EDR ID Number
EPA ID Number

BROWN & HALEY INC FACTORY SITE TACOMA (Continued)

1004613541

Property Owner Address:	110 E. 26th St.
Property Owner City:	Tacoma
Property Owner State:	WA
Property Owner Zip4:	98421
Property Owner Phone:	253-620-3088
Job Site Room:	3rd & 4th Floors
Facility Age:	1920
Facility Size:	72,050
Facility Remodel:	1
Facility Demo:	Not reported
Facility Repair:	Not reported
Facility Maint:	Not reported
Removed:	1
Encapsulated:	Not reported
Quantity Sq Ft:	Not reported
Fireproofing:	Not reported
Popcorn Ceiling:	Not reported
CAB:	Not reported
Sheet Vinyl:	Not reported
Asbestos Paper:	Not reported
Boiler Insulation:	Not reported
Duct Paper:	Not reported
VAT:	Not reported
Roofing:	Not reported
Sq Ft Other:	Not reported
Sq Ft Other Text:	Not reported
Quantity Lin Ft:	150
Mag Pipe Insulation:	1
Air Cell Pipe Insulation:	1
Ducting Insulation:	Not reported
Cement Asbestos Pipe:	Not reported
Mudded Pipe Insulation:	1
Duct Tape:	Not reported
Lin Ft Other1:	Not reported
Lin Ft Other1 Text:	Not reported
Lin Ft Other2:	Not reported
Lin Ft Other2 Text:	Not reported
Indoors:	1
Outdoors:	Not reported
Neg Pres Enclosure:	Not reported
Glove Bag:	1
Mini Enclosure:	Not reported
Critical Barriers:	1
Wrap And Cut:	1
Wet Methods:	1
HEPA Vacuum:	1
MANUALMETHODS :	1
Other CM1:	Not reported
Other CM1 Text:	Not reported
Other CM2:	Not reported
Other CM2 Text:	Not reported
Half Mask APR:	1
Full Face APR:	Not reported
PAPR:	Not reported
Type C Continuous:	Not reported
Type C Pressure:	Not reported
Other Resp Pro:	Not reported

Map ID
Direction
Distance
Elevation

MAP FINDINGS

Site

Database(s)

EDR ID Number
EPA ID Number

BROWN & HALEY INC FACTORY SITE TACOMA (Continued)

1004613541

Other Resp Pro Text:	Not reported
Comments:	Not reported
Date Time Submitted:	2015-02-05 10:36:38
Submitter IP Address:	173.200.245.66
Region:	3
UBI:	601133658
Notice type:	Initial
Project Type:	Air cell Pipe Insulation, Mag/mudded pipe Insulation
Supervisor:	Bill Budz ()
Supervisor Phone:	Not reported
Certificate Status:	ACTIVE
Name:	Not reported
Address:	110 E 26TH STREET
City,State,Zip:	TACOMA, WA
Facility Type:	Not reported
Parent ID:	Not reported
Form ID:	137793#1965987615
Notice Date:	02/13/2019
Start Date:	02/13/2019
Completion Date:	02/14/2019
Initial:	Not reported
Amended:	Not reported
On Hold:	Not reported
Off Hold:	Not reported
Emergency:	Not reported
Site Hours Start:	Not reported
Site Hours End:	Not reported
Sunday:	Not reported
Monday:	Not reported
Tuesday:	Not reported
Wednesday:	Not reported
Thursday:	Not reported
Friday:	Not reported
Saturday:	Not reported
Contractor ID:	Not reported
Phone:	Not reported
Job Site CAS:	Not reported
Project Form Email:	Not reported
Property Owner Name:	Not reported
Property Owner Agent:	Not reported
Property Owner Company:	NORTHWEST ABATEMENT SERVICES I (LAKEWOOD) (ABCN00001177)
Property Owner Address:	Not reported
Property Owner City:	Not reported
Property Owner State:	Not reported
Property Owner Zip4:	Not reported
Property Owner Phone:	Not reported
Job Site Room:	Not reported
Facility Age:	Not reported
Facility Size:	Not reported
Facility Remodel:	Not reported
Facility Demo:	Not reported
Facility Repair:	Not reported
Facility Maint:	Not reported
Removed:	Not reported
Encapsulated:	Not reported
Quantity Sq Ft:	Not reported

Map ID
Direction
Distance
Elevation

MAP FINDINGS

Site

Database(s)

EDR ID Number
EPA ID Number

BROWN & HALEY INC FACTORY SITE TACOMA (Continued)

1004613541

Fireproofing:	Not reported
Popcorn Ceiling:	Not reported
CAB:	Not reported
Sheet Vinyl:	Not reported
Asbestos Paper:	Not reported
Boiler Insulation:	Not reported
Duct Paper:	Not reported
VAT:	Not reported
Roofing:	Not reported
Sq Ft Other:	Not reported
Sq Ft Other Text:	Not reported
Quantity Lin Ft:	Not reported
Mag Pipe Insulation:	Not reported
Air Cell Pipe Insulation:	Not reported
Ducting Insulation:	Not reported
Cement Asbestos Pipe:	Not reported
Mudded Pipe Insulation:	Not reported
Duct Tape:	Not reported
Lin Ft Other1:	Not reported
Lin Ft Other1 Text:	Not reported
Lin Ft Other2:	Not reported
Lin Ft Other2 Text:	Not reported
Indoors:	Not reported
Outdoors:	Not reported
Neg Pres Enclosure:	Not reported
Glove Bag:	Not reported
Mini Enclosure:	Not reported
Critical Barriers:	Not reported
Wrap And Cut:	Not reported
Wet Methods:	Not reported
HEPA Vacuum:	Not reported
MANUALMETHODS :	Not reported
Other CM1:	Not reported
Other CM1 Text:	Not reported
Other CM2:	Not reported
Other CM2 Text:	Not reported
Half Mask APR:	Not reported
Full Face APR:	Not reported
PAPR:	Not reported
Type C Continuous:	Not reported
Type C Pressure:	Not reported
Other Resp Pro:	Not reported
Other Resp Pro Text:	Not reported
Comments:	Not reported
Date Time Submitted:	Not reported
Submitter IP Address:	Not reported
Region:	3
UBI:	601580291
Notice type:	Emergency
Project Type:	Mag/mudded pipe Insulation
Supervisor:	Vladislav Lazarov (2019022524A)
Supervisor Phone:	Not reported
Certificate Status:	ACTIVE
Name:	Not reported
Address:	110 EAST 26TH ST.
City,State,Zip:	TACOMA, WA

Map ID
Direction
Distance
Elevation

MAP FINDINGS

Site

Database(s)

EDR ID Number
EPA ID Number

BROWN & HALEY INC FACTORY SITE TACOMA (Continued)

1004613541

Facility Type:	Not reported
Parent ID:	Not reported
Form ID:	124633#2009573008
Notice Date:	06/18/2018
Start Date:	06/04/2018
Completion Date:	06/22/2018
Initial:	Not reported
Amended:	Not reported
On Hold:	Not reported
Off Hold:	Not reported
Emergency:	Not reported
Site Hours Start:	Not reported
Site Hours End:	Not reported
Sunday:	Not reported
Monday:	Not reported
Tuesday:	Not reported
Wednesday:	Not reported
Thursday:	Not reported
Friday:	Not reported
Saturday:	Not reported
Contractor ID:	Not reported
Phone:	Not reported
Job Site CAS:	Not reported
Project Form Email:	Not reported
Property Owner Name:	Not reported
Property Owner Agent:	Not reported
Property Owner Company:	NORTHWEST ABATEMENT SERVICES I (LAKEWOOD) (ABCN00001177)
Property Owner Address:	Not reported
Property Owner City:	Not reported
Property Owner State:	Not reported
Property Owner Zip4:	Not reported
Property Owner Phone:	Not reported
Job Site Room:	Not reported
Facility Age:	Not reported
Facility Size:	Not reported
Facility Remodel:	Not reported
Facility Demo:	Not reported
Facility Repair:	Not reported
Facility Maint:	Not reported
Removed:	Not reported
Encapsulated:	Not reported
Quantity Sq Ft:	Not reported
Fireproofing:	Not reported
Popcorn Ceiling:	Not reported
CAB:	Not reported
Sheet Vinyl:	Not reported
Asbestos Paper:	Not reported
Boiler Insulation:	Not reported
Duct Paper:	Not reported
VAT:	Not reported
Roofing:	Not reported
Sq Ft Other:	Not reported
Sq Ft Other Text:	Not reported
Quantity Lin Ft:	Not reported
Mag Pipe Insulation:	Not reported
Air Cell Pipe Insulation:	Not reported
Ducting Insulation:	Not reported

Map ID
Direction
Distance
Elevation

MAP FINDINGS

Site

Database(s)

EDR ID Number
EPA ID Number

BROWN & HALEY INC FACTORY SITE TACOMA (Continued)

1004613541

Cement Asbestos Pipe:	Not reported
Mudded Pipe Insulation:	Not reported
Duct Tape:	Not reported
Lin Ft Other1:	Not reported
Lin Ft Other1 Text:	Not reported
Lin Ft Other2:	Not reported
Lin Ft Other2 Text:	Not reported
Indoors:	Not reported
Outdoors:	Not reported
Neg Pres Enclosure:	Not reported
Glove Bag:	Not reported
Mini Enclosure:	Not reported
Critical Barriers:	Not reported
Wrap And Cut:	Not reported
Wet Methods:	Not reported
HEPA Vacuum:	Not reported
MANUALMETHODS :	Not reported
Other CM1:	Not reported
Other CM1 Text:	Not reported
Other CM2:	Not reported
Other CM2 Text:	Not reported
Half Mask APR:	Not reported
Full Face APR:	Not reported
PAPR:	Not reported
Type C Continuous:	Not reported
Type C Pressure:	Not reported
Other Resp Pro:	Not reported
Other Resp Pro Text:	Not reported
Comments:	Not reported
Date Time Submitted:	Not reported
Submitter IP Address:	Not reported
Region:	3
UBI:	601580291
Notice type:	Initial
Project Type:	Air cell Pipe Insulation, Other Square Footage
Supervisor:	Forrest Hamilton (2019032875A)
Supervisor Phone:	Not reported
Certificate Status:	ACTIVE
Name:	Not reported
Address:	110 EAST 26TH ST.
City,State,Zip:	TACOMA, WA
Facility Type:	Not reported
Parent ID:	Not reported
Form ID:	124633#2009573008
Notice Date:	05/22/2018
Start Date:	06/04/2018
Completion Date:	06/29/2018
Initial:	Not reported
Amended:	Not reported
On Hold:	Not reported
Off Hold:	Not reported
Emergency:	Not reported
Site Hours Start:	Not reported
Site Hours End:	Not reported
Sunday:	Not reported
Monday:	Not reported

Map ID
Direction
Distance
Elevation

MAP FINDINGS

Site

Database(s)

EDR ID Number
EPA ID Number

BROWN & HALEY INC FACTORY SITE TACOMA (Continued)

1004613541

Tuesday:	Not reported
Wednesday:	Not reported
Thursday:	Not reported
Friday:	Not reported
Saturday:	Not reported
Contractor ID:	Not reported
Phone:	Not reported
Job Site CAS:	Not reported
Project Form Email:	Not reported
Property Owner Name:	Not reported
Property Owner Agent:	Not reported
Property Owner Company:	NORTHWEST ABATEMENT SERVICES I (LAKEWOOD) (ABCN00001177)
Property Owner Address:	Not reported
Property Owner City:	Not reported
Property Owner State:	Not reported
Property Owner Zip4:	Not reported
Property Owner Phone:	Not reported
Job Site Room:	Not reported
Facility Age:	Not reported
Facility Size:	Not reported
Facility Remodel:	Not reported
Facility Demo:	Not reported
Facility Repair:	Not reported
Facility Maint:	Not reported
Removed:	Not reported
Encapsulated:	Not reported
Quantity Sq Ft:	Not reported
Fireproofing:	Not reported
Popcorn Ceiling:	Not reported
CAB:	Not reported
Sheet Vinyl:	Not reported
Asbestos Paper:	Not reported
Boiler Insulation:	Not reported
Duct Paper:	Not reported
VAT:	Not reported
Roofing:	Not reported
Sq Ft Other:	Not reported
Sq Ft Other Text:	Not reported
Quantity Lin Ft:	Not reported
Mag Pipe Insulation:	Not reported
Air Cell Pipe Insulation:	Not reported
Ducting Insulation:	Not reported
Cement Asbestos Pipe:	Not reported
Mudded Pipe Insulation:	Not reported
Duct Tape:	Not reported
Lin Ft Other1:	Not reported
Lin Ft Other1 Text:	Not reported
Lin Ft Other2:	Not reported
Lin Ft Other2 Text:	Not reported
Indoors:	Not reported
Outdoors:	Not reported
Neg Pres Enclosure:	Not reported
Glove Bag:	Not reported
Mini Enclosure:	Not reported
Critical Barriers:	Not reported
Wrap And Cut:	Not reported
Wet Methods:	Not reported

Map ID
Direction
Distance
Elevation

MAP FINDINGS

Site

Database(s)

EDR ID Number
EPA ID Number

BROWN & HALEY INC FACTORY SITE TACOMA (Continued)

1004613541

HEPA Vacuum: Not reported
MANUALMETHODS : Not reported
Other CM1: Not reported
Other CM1 Text: Not reported
Other CM2: Not reported
Other CM2 Text: Not reported
Half Mask APR: Not reported
Full Face APR: Not reported
PAPR: Not reported
Type C Continuous: Not reported
Type C Pressure: Not reported
Other Resp Pro: Not reported
Other Resp Pro Text: Not reported
Comments: Not reported
Date Time Submitted: Not reported
Submitter IP Address: Not reported
Region: 3
UBI: 601580291
Notice type: Initial
Project Type: Air cell Pipe Insulation, Other Square Footage
Supervisor: Forrest Hamilton (2019032875A)
Supervisor Phone: Not reported
Certificate Status: ACTIVE

AN159
ENE
1/4-1/2
0.455 mi.
2400 ft.

TAFT & COMPANY
1247 PUYALLUP AVE
TACOMA, WA 98421

WA VCP S124435613
N/A

Site 1 of 3 in cluster AN

Relative:
Lower
Actual:
20 ft.

VCP:
Name: TAFT & COMPANY
Address: 1247 PUYALLUP AVE
City,State,Zip: TACOMA, WA 98421
edr_fstat: WA
edr_fzip: 98421
edr_fcnty: PIERCE
edr_zip: Not reported
Facility ID: 70168999
VCP Status: Not reported
VCP: NFA
Ecology Status: Not reported
NFA Type: Not reported
Date NFA: 2000-10-10
Rank: Not reported
Cleanup Siteid: 6536
Contaminant Name: Petroleum-Other
Soil: Confirmed Above Cleanup Levels

Map ID
 Direction
 Distance
 Elevation

MAP FINDINGS

Site

Database(s)

EDR ID Number
 EPA ID Number

AN160 **WASHINGTON TEXTILE COMPANY**
ENE **1247 PUYALLUP AVE.**
1/4-1/2 **TACOMA, WA 98421**
0.455 mi.
2400 ft. **Site 2 of 3 in cluster AN**

WA ICR **S104782963**
N/A

Relative: **ICR:**
Lower Date Ecology Received Report: 12/02/93
 Contaminants Found at Site: Petroleum products
Actual: Media Contaminated: Groundwater, Soil
20 ft. Waste Management: Tank
 Region: South Western
 Type of Report Ecology Received: Final cleanup report
 Site Register Issue: 98-29
 County Code: 27
 Contact: Not reported
 Report Title: Underground Storage Tank Removal

 Date Ecology Received Report: 08/18/00
 Contaminants Found at Site: Petroleum products
 Media Contaminated: Groundwater, Soil
 Waste Management: Tank
 Region: South Western
 Type of Report Ecology Received: Final cleanup report
 Site Register Issue: 98-29
 County Code: 27
 Contact: Not reported
 Report Title: Tank Removal, Site Assessment, and Cleanup

AN161 **TAFT & COMPANY**
ENE **1247 PUYALLUP AVENUE**
1/4-1/2 **TACOMA, WA 98421**
0.455 mi.
2400 ft. **Site 3 of 3 in cluster AN**

WA LUST **U003354610**
WA UST **N/A**
WA ALLSITES
WA CSCSL NFA

Relative: **LUST:**
Lower Name: TAFT & COMPANY
 Address: 1247 PUYALLUP AVE
Actual: City,State,Zip: TACOMA, WA 98421
20 ft. Facility ID: 70168999
 Lust Status Type: LUST - NFA
 Cleanup Site ID: 6536
 Cleanup Unit Type: Not reported
 Process Type: Not reported
 Cleanup Unit Name: Not reported
 Response Section: Southwest
 Release Date: 11/19/1992
 Lust Date: 10/10/2000
 Region: Southwest
 Lust ID: 2423
 UST ID: 4667
 Contaminant Name: Petroleum-Other
 Ground Water: Confirmed Above Cleanup Levels
 Surface Water: Not reported
 Soil: Confirmed Above Cleanup Levels
 Sediment: Not reported
 Air: Not reported
 Bedrock: Not reported
 Lat/Long: 47.2427112 / -122.41482

Map ID
Direction
Distance
Elevation

MAP FINDINGS

Site

Database(s)

EDR ID Number
EPA ID Number

TAFT & COMPANY (Continued)

U003354610

UST:

Name: TAFT & COMPANY
Address: 1247 PUYALLUP AVENUE
City: TACOMA
Zip: 98421
Facility ID: 70168999
Site Id: 4667
UBI: Not reported
Phone Number: Not reported
Decimal Latitude: 47.2427112176462
Decimal Longitude: -122.414827320403

Tank Name: 1
Tag Number: Not reported
Tank Status: Removed
Tank Status Date: 08/06/1996
Tank Install Date: 12/31/1964
Tank Closure Date: Not reported
Capacity Range: Not reported
Tank Permit Expiration Date: Not reported
Tank Upgrade Date: Not reported
Tank Spill Prevention: Not reported
Tank Overfill Prevention: Not reported
Tank Material: Not reported
Tank Construction: Not reported
Tank Tightness Test: Not reported
Tank Corrosion Protection: Not reported
Tank Manifold: Not reported
Tank Release Detection: Not reported
Tank SFC Type: Not reported
Pipe Material: Not reported
Pipe Construction: Not reported
Pipe Primary Release Detection: Not reported
Pipe Second Release Detection: Not reported
Pipe Corrosion Protection: Not reported
Pipe Pumping System: Not reported
Responsible Unit: Southwest
Dispencer/Pump SFC Type: Not reported

Name: TAFT & COMPANY
Address: 1247 PUYALLUP AVENUE
City: TACOMA
Zip: 98421

Tank Name: 2
Tag Number: Not reported
Tank Status: Removed
Tank Status Date: 08/06/1996
Tank Install Date: 12/31/1964
Tank Closure Date: Not reported
Capacity Range: Not reported
Tank Permit Expiration Date: Not reported
Tank Upgrade Date: Not reported
Tank Spill Prevention: Not reported
Tank Overfill Prevention: Not reported
Tank Material: Not reported
Tank Construction: Not reported

Map ID
Direction
Distance
Elevation

MAP FINDINGS

Site

Database(s)

EDR ID Number
EPA ID Number

TAFT & COMPANY (Continued)

U003354610

Tank Tightness Test: Not reported
Tank Corrosion Protection: Not reported
Tank Manifold: Not reported
Tank Release Detection: Not reported
Tank SFC Type: Not reported
Pipe Material: Not reported
Pipe Construction: Not reported
Pipe Primary Release Detection: Not reported
Pipe Second Release Detection: Not reported
Pipe Corrosion Protection: Not reported
Pipe Pumping System: Not reported
Responsible Unit: Southwest
Dispencer/Pump SFC Type: Not reported

Name: TAFT & COMPANY
Address: 1247 PUYALLUP AVENUE
City: TACOMA
Zip: 98421

Tank Name: 3
Tag Number: Not reported
Tank Status: Removed
Tank Status Date: 08/06/1996
Tank Install Date: 12/31/1964
Tank Closure Date: Not reported
Capacity Range: Not reported
Tank Permit Expiration Date: Not reported
Tank Upgrade Date: Not reported
Tank Spill Prevention: Not reported
Tank Overfill Prevention: Not reported
Tank Material: Not reported
Tank Construction: Not reported
Tank Tightness Test: Not reported
Tank Corrosion Protection: Not reported
Tank Manifold: Not reported
Tank Release Detection: Not reported
Tank SFC Type: Not reported
Pipe Material: Not reported
Pipe Construction: Not reported
Pipe Primary Release Detection: Not reported
Pipe Second Release Detection: Not reported
Pipe Corrosion Protection: Not reported
Pipe Pumping System: Not reported
Responsible Unit: Southwest
Dispencer/Pump SFC Type: Not reported

Name: TAFT & COMPANY
Address: 1247 PUYALLUP AVENUE
City: TACOMA
Zip: 98421

Tank Name: 4
Tag Number: Not reported
Tank Status: Removed
Tank Status Date: 08/06/1996
Tank Install Date: 12/31/1964
Tank Closure Date: Not reported

Map ID
Direction
Distance
Elevation

MAP FINDINGS

Site

Database(s)

EDR ID Number
EPA ID Number

TAFT & COMPANY (Continued)

U003354610

Capacity Range: Not reported
Tank Permit Expiration Date: Not reported
Tank Upgrade Date: Not reported
Tank Spill Prevention: Not reported
Tank Overfill Prevention: Not reported
Tank Material: Not reported
Tank Construction: Not reported
Tank Tightness Test: Not reported
Tank Corrosion Protection: Not reported
Tank Manifold: Not reported
Tank Release Detection: Not reported
Tank SFC Type: Not reported
Pipe Material: Not reported
Pipe Construction: Not reported
Pipe Primary Release Detection: Not reported
Pipe Second Release Detection: Not reported
Pipe Corrosion Protection: Not reported
Pipe Pumping System: Not reported
Responsible Unit: Southwest
Dispenser/Pump SFC Type: Not reported

ALLSITES:

Name: TAFT & COMPANY
Facility Id: 70168999

CSCSL NFA:

Name: TAFT & COMPANY
Address: 1247 PUYALLUP AVE
City,State,Zip: TACOMA, WA 98421
Facility/Site Id: 70168999
CS Id: 6536
NFA Date: 10/10/2000
Alternate Site Names: Not reported
NFA Reason: NFA-Voluntary Cleanup Program Review
Site Status: NFA
Region: Southwest
Contaminant Name: Petroleum-Other
Ground Water: Confirmed Above Cleanup Levels
Surface Water: Not reported
Soil: Confirmed Above Cleanup Levels
Sediment: Not reported
Air: Not reported
Bedrock: Not reported
Latitude: 47.242711218
Longitude: -122.41482732

162
West
1/4-1/2
0.456 mi.
2409 ft.

**PUGET SOUND TIRE
102 PUYALLUP RD
TACOMA, WA 98421**

**WA ALLSITES S110276429
N/A**

**Relative:
Higher
Actual:
54 ft.**

ALLSITES:

Name: EAGLE TIRE & AUTO TACOMA
Facility Id: 23676
Name: PUGET SOUND TIRE

Map ID
Direction
Distance
Elevation

MAP FINDINGS

Site

Database(s)

EDR ID Number
EPA ID Number

PUGET SOUND TIRE (Continued)

S110276429

Facility Id: 95895443

AL163
East
1/4-1/2
0.457 mi.
2411 ft.

LILYBLAD PETROLEUM INC EPA 25T
1313 E 25TH ST
TACOMA, WA 98421
Site 2 of 2 in cluster AL

WA SWF/LF 1000441154
WA ALLSITES WAD980833586
RCRA NonGen / NLR
FINDS
ECHO

Relative:
Higher
Actual:
23 ft.

SWF/LF:
Name: NU-TREAD TIRES LLC
Address: 1313 E 25TH
City,State,Zip: TACOMA, WA 98421
Facility ID: 2157
Region: STATE
Permit Status: Recycle Survey
Contact Organization: Nu-Tread Tires LLC
Contact Address1: 1313 E 25th
Contact Address2: Not reported
Contact City: Tacoma
Contact State: WA
Contact Postal: 98421
Contact EMail: Not reported
Contact Phone: (253) 572-9063
Contact Phone Ext: Not reported
Permit No: Not reported
Phone: (253) 572-9063
Operator Name: Not reported
Operator Organization: Nu-Tread Tires LLC
Operator EMail: Not reported
Operator Title: Not reported
Recycle Survey Code: 1591
Ownership: Not reported
Facility Type: Recycling (non-regulated)
Contact Name: Tom Smitham
Contact Title: Owner
Year Closed: Not reported
Open to Public Flag: No
Website: Not reported
Latitude: Not reported
Longitude: Not reported

ALLSITES:

Name: LILYBLAD PETROLEUM INC EPA 25T
Facility Id: 82343515

RCRA Listings:

Date Form Received by Agency: 1983-12-21 00:00:00.0
Handler Name: LILYBLAD PETROLEUM INC EPA 25T
Handler Address: 1313 E 25TH ST
Handler City,State,Zip: TACOMA, WA 98421
EPA ID: WAD980833586
Contact Name: LILYBLAD PETROL LILYBLAD PETROL
Contact Address: PO BOX 1381
Contact City,State,Zip: TACOMA, WA 98401-1381
Contact Telephone: 000-000-0000
Contact Fax: 000-000-0000
Contact Email: Not reported

Map ID
 Direction
 Distance
 Elevation

MAP FINDINGS

Site

Database(s)

EDR ID Number
 EPA ID Number

LILYBLAD PETROLEUM INC EPA 25T (Continued)

1000441154

Contact Title:	Not reported
EPA Region:	10
Land Type:	Private
Federal Waste Generator Description:	Not a generator, verified
Non-Notifier:	Not reported
Biennial Report Cycle:	Not reported
Accessibility:	Not reported
Active Site Indicator:	Not reported
State District Owner:	WA
State District:	SWRO
Mailing Address:	PO BOX 1381
Mailing City,State,Zip:	TACOMA, WA 98401-1381
Owner Name:	LILYBLAD PETROL L
Owner Type:	Private
Operator Name:	Not reported
Operator Type:	Not reported
Short-Term Generator Activity:	No
Importer Activity:	No
Mixed Waste Generator:	No
Transporter Activity:	No
Transfer Facility Activity:	No
Recycler Activity with Storage:	No
Small Quantity On-Site Burner Exemption:	No
Smelting Melting and Refining Furnace Exemption:	No
Underground Injection Control:	No
Off-Site Waste Receipt:	No
Universal Waste Indicator:	No
Universal Waste Destination Facility:	No
Federal Universal Waste:	No
Active Site Fed-Reg Treatment Storage and Disposal Facility:	Not reported
Active Site Converter Treatment storage and Disposal Facility:	Not reported
Active Site State-Reg Treatment Storage and Disposal Facility:	Not reported
Active Site State-Reg Handler:	---
Federal Facility Indicator:	Not reported
Hazardous Secondary Material Indicator:	NN
Sub-Part K Indicator:	Not reported
Commercial TSD Indicator:	No
Treatment Storage and Disposal Type:	Not reported
2018 GPRA Permit Baseline:	Not on the Baseline
2018 GPRA Renewals Baseline:	Not on the Baseline
Permit Renewals Workload Universe:	Not reported
Permit Workload Universe:	Not reported
Permit Progress Universe:	Not reported
Post-Closure Workload Universe:	Not reported
Closure Workload Universe:	Not reported
202 GPRA Corrective Action Baseline:	No
Corrective Action Workload Universe:	No
Subject to Corrective Action Universe:	No
Non-TSDs Where RCRA CA has Been Imposed Universe:	No
TSDs Potentially Subject to CA Under 3004 (u)/(v) Universe:	No
TSDs Only Subject to CA under Discretionary Auth Universe:	No
Corrective Action Priority Ranking:	No NCAPS ranking
Environmental Control Indicator:	No
Institutional Control Indicator:	No
Human Exposure Controls Indicator:	Not reported
Groundwater Controls Indicator:	Not reported
Operating TSDF Universe:	Not reported

Map ID
Direction
Distance
Elevation

MAP FINDINGS

Site

Database(s)

EDR ID Number
EPA ID Number

LILYBLAD PETROLEUM INC EPA 25T (Continued)

1000441154

Full Enforcement Universe:	Not reported
Significant Non-Complier Universe:	No
Unaddressed Significant Non-Complier Universe:	No
Addressed Significant Non-Complier Universe:	No
Significant Non-Complier With a Compliance Schedule Universe:	No
Financial Assurance Required:	Not reported
Handler Date of Last Change:	2012-02-16 19:22:52.0
Recognized Trader-Importer:	No
Recognized Trader-Exporter:	No
Importer of Spent Lead Acid Batteries:	No
Exporter of Spent Lead Acid Batteries:	No
Recycler Activity Without Storage:	Not reported
Manifest Broker:	Not reported
Sub-Part P Indicator:	Not reported

Handler - Owner Operator:

Owner/Operator Indicator:	Owner
Owner/Operator Name:	LILYBLAD PETROL L
Legal Status:	Private
Date Became Current:	1996-05-02 00:00:00.
Date Ended Current:	Not reported
Owner/Operator Address:	1313 E 25TH ST
Owner/Operator City,State,Zip:	TACOMA, WA 98421-2303
Owner/Operator Telephone:	000-000-0000
Owner/Operator Telephone Ext:	Not reported
Owner/Operator Fax:	Not reported
Owner/Operator Email:	Not reported

Owner/Operator Indicator:	Operator
Owner/Operator Name:	LILYBLAD PETROLEUM INC
Legal Status:	Private
Date Became Current:	Not reported
Date Ended Current:	Not reported
Owner/Operator Address:	1313 E 25TH ST
Owner/Operator City,State,Zip:	TACOMA, WA 98421-2303
Owner/Operator Telephone:	000-000-0000
Owner/Operator Telephone Ext:	Not reported
Owner/Operator Fax:	Not reported
Owner/Operator Email:	Not reported

Owner/Operator Indicator:	Owner
Owner/Operator Name:	SEE PAPER COPY
Legal Status:	Private
Date Became Current:	Not reported
Date Ended Current:	Not reported
Owner/Operator Address:	1313 E 25TH ST
Owner/Operator City,State,Zip:	TACOMA, WA 98421
Owner/Operator Telephone:	000-000-0000
Owner/Operator Telephone Ext:	Not reported
Owner/Operator Fax:	Not reported
Owner/Operator Email:	Not reported

Historic Generators:

Receive Date:	1983-12-21 00:00:00.0
Handler Name:	LILYBLAD PETROLEUM INC EPA 25T

Map ID
Direction
Distance
Elevation

MAP FINDINGS

Site

Database(s)

EDR ID Number
EPA ID Number

LILYBLAD PETROLEUM INC EPA 25T (Continued)

1000441154

Federal Waste Generator Description:	Not a generator, verified
State District Owner:	WA
Large Quantity Handler of Universal Waste:	No
Recognized Trader Importer:	No
Recognized Trader Exporter:	No
Spent Lead Acid Battery Importer:	No
Spent Lead Acid Battery Exporter:	No
Current Record:	No
Non Storage Recycler Activity:	Not reported
Electronic Manifest Broker:	Not reported

Receive Date:	1983-12-21 00:00:00.0
Handler Name:	LILYBLAD PETROLEUM INC EPA 25T
Federal Waste Generator Description:	Not a generator, verified
State District Owner:	WA
Large Quantity Handler of Universal Waste:	No
Recognized Trader Importer:	No
Recognized Trader Exporter:	No
Spent Lead Acid Battery Importer:	No
Spent Lead Acid Battery Exporter:	No
Current Record:	Yes
Non Storage Recycler Activity:	Not reported
Electronic Manifest Broker:	Not reported

List of NAICS Codes and Descriptions:

NAICS Code:	325188
NAICS Description:	ALL OTHER BASIC INORGANIC CHEMICAL MANUFACTURING

Facility Has Received Notices of Violation:

No Violations Found:

Evaluation Action Summary:

No Evaluations Found:

FINDS:

Registry ID: 110005334575

[Click Here:](#)

Environmental Interest/Information System:

Washington Facility / Site Identification System (WA-FSIS) provides a means to query and display data maintained by the Washington Department of Ecology. This system contains key information for each facility/site that is currently, or has been, of interest to the Air Quality, Dam Safety, Hazardous Waste, Toxics Cleanup, and Water Quality Programs.

RCRAInfo is a national information system that supports the Resource Conservation and Recovery Act (RCRA) program through the tracking of events and activities related to facilities that generate, transport, and treat, store, or dispose of hazardous waste. RCRAInfo allows RCRA program staff to track the notification, permit, compliance, and corrective action activities required under RCRA.

Map ID
 Direction
 Distance
 Elevation

MAP FINDINGS

Site

Database(s)

EDR ID Number
 EPA ID Number

LILYBLAD PETROLEUM INC EPA 25T (Continued)

1000441154

[Click this hyperlink](#) while viewing on your computer to access additional FINDS: detail in the EDR Site Report.

ECHO:

Envid: 1000441154
 Registry ID: 110005334575
 DFR URL: <http://echo.epa.gov/detailed-facility-report?fid=110005334575>
 Name: LILYBLAD PETROLEUM INC EPA 25T
 Address: 1313 E 25TH ST
 City,State,Zip: TACOMA, WA 98421

164
ENE
1/4-1/2
0.458 mi.
2419 ft.

BETTE MCBRIER
1320 PUYALLUP AVE
TACOMA, WA 98421

WA CSCSL **U003750415**
WA UST **N/A**
WA ALLSITES
WA ASBESTOS

Relative:
Higher
Actual:
23 ft.

CSCSL:

Name: BETTE MCBRIER
 Address: 1320 PUYALLUP AVE
 City,State,Zip: TACOMA, WA 98421
 Facility ID: 64297321
 Region: Southwest
 Lat/Long: 47.2418832483 / -122.414443744
 Clean Up Siteid: 13150
 Site Status: Awaiting Cleanup
 Contaminant Name: Benzene
 Alternate Site Names: Not reported
 Site Rank: Not reported
 Has Institutional Control: Not reported
 Past VCP: Not reported
 Current VCP: Not reported
 Ground Water: Confirmed Above Cleanup Levels
 Surface Water: Not reported
 Soil: Not reported
 Sediment: Not reported
 Air: Not reported
 Bedrock: Not reported
 Responsible Unit: Southwest

Name: BETTE MCBRIER
 Address: 1320 PUYALLUP AVE
 City,State,Zip: TACOMA, WA 98421
 Facility ID: 64297321
 Region: Southwest
 Lat/Long: 47.2418832483 / -122.414443744
 Clean Up Siteid: 13150
 Site Status: Awaiting Cleanup
 Contaminant Name: Non-Halogenated Solvents
 Alternate Site Names: Not reported
 Site Rank: Not reported
 Has Institutional Control: Not reported
 Past VCP: Not reported
 Current VCP: Not reported
 Ground Water: Confirmed Above Cleanup Levels
 Surface Water: Not reported
 Soil: Not reported

Map ID
Direction
Distance
Elevation

MAP FINDINGS

Site

Database(s)

EDR ID Number
EPA ID Number

BETTE MCBRIER (Continued)

U003750415

Sediment: Not reported
Air: Not reported
Bedrock: Not reported
Responsible Unit: Southwest

Name: BETTE MCBRIER
Address: 1320 PUYALLUP AVE
City,State,Zip: TACOMA, WA 98421
Facility ID: 64297321
Region: Southwest
Lat/Long: 47.2418832483 / -122.414443744
Clean Up Siteid: 13150
Site Status: Awaiting Cleanup
Contaminant Name: Petroleum-Gasoline
Alternate Site Names: Not reported
Site Rank: Not reported
Has Institutional Control: Not reported
Past VCP: Not reported
Current VCP: Not reported
Ground Water: Confirmed Above Cleanup Levels
Surface Water: Not reported
Soil: Confirmed Above Cleanup Levels
Sediment: Not reported
Air: Not reported
Bedrock: Not reported
Responsible Unit: Southwest

Name: BETTE MCBRIER
Address: 1320 PUYALLUP AVE
City,State,Zip: TACOMA, WA 98421
Facility ID: 64297321
Region: Southwest
Lat/Long: 47.2418832483 / -122.414443744
Clean Up Siteid: 13150
Site Status: Awaiting Cleanup
Contaminant Name: Petroleum-Other
Alternate Site Names: Not reported
Site Rank: Not reported
Has Institutional Control: Not reported
Past VCP: Not reported
Current VCP: Not reported
Ground Water: Confirmed Above Cleanup Levels
Surface Water: Not reported
Soil: Not reported
Sediment: Not reported
Air: Not reported
Bedrock: Not reported
Responsible Unit: Southwest

UST:

Name: BETTE MCBRIER
Address: 1320 PUYALLUP AVE
City: TACOMA
Zip: 98421
Facility ID: 64297321
Site Id: 508059
UBI: Not reported

Map ID
Direction
Distance
Elevation

MAP FINDINGS

Site

Database(s)

EDR ID Number
EPA ID Number

BETTE MCBRIER (Continued)

U003750415

Phone Number: Not reported
Decimal Latitude: 47.2418832483
Decimal Longitude: -122.414443744

Tank Name: 1
Tag Number: Not reported
Tank Status: Removed
Tank Status Date: 11/29/2000
Tank Install Date: 01/01/1974
Tank Closure Date: Not reported
Capacity Range: Not reported
Tank Permit Expiration Date: Not reported
Tank Upgrade Date: Not reported
Tank Spill Prevention: Not reported
Tank Overfill Prevention: Not reported
Tank Material: Not reported
Tank Construction: Not reported
Tank Tightness Test: Not reported
Tank Corrosion Protection: Not reported
Tank Manifold: Not reported
Tank Release Detection: Not reported
Tank SFC Type: Not reported
Pipe Material: Not reported
Pipe Construction: Not reported
Pipe Primary Release Detection: Not reported
Pipe Second Release Detection: Not reported
Pipe Corrosion Protection: Not reported
Pipe Pumping System: Not reported
Responsible Unit: Southwest
Dispencer/Pump SFC Type: Not reported

Name: BETTE MCBRIER
Address: 1320 PUYALLUP AVE
City: TACOMA
Zip: 98421

Tank Name: 2
Tag Number: Not reported
Tank Status: Removed
Tank Status Date: 11/29/2000
Tank Install Date: 01/01/1974
Tank Closure Date: Not reported
Capacity Range: Not reported
Tank Permit Expiration Date: Not reported
Tank Upgrade Date: Not reported
Tank Spill Prevention: Not reported
Tank Overfill Prevention: Not reported
Tank Material: Not reported
Tank Construction: Not reported
Tank Tightness Test: Not reported
Tank Corrosion Protection: Not reported
Tank Manifold: Not reported
Tank Release Detection: Not reported
Tank SFC Type: Not reported
Pipe Material: Not reported
Pipe Construction: Not reported
Pipe Primary Release Detection: Not reported

Map ID
Direction
Distance
Elevation

MAP FINDINGS

Site

Database(s)

EDR ID Number
EPA ID Number

BETTE MCBRIER (Continued)

U003750415

Pipe Second Release Detection: Not reported
Pipe Corrosion Protection: Not reported
Pipe Pumping System: Not reported
Responsible Unit: Southwest
Dispencer/Pump SFC Type: Not reported

Name: BETTE MCBRIER
Address: 1320 PUYALLUP AVE
City: TACOMA
Zip: 98421

Tank Name: 3
Tag Number: Not reported
Tank Status: Removed
Tank Status Date: 11/29/2000
Tank Install Date: 01/01/1974
Tank Closure Date: Not reported
Capacity Range: Not reported
Tank Permit Expiration Date: Not reported
Tank Upgrade Date: Not reported
Tank Spill Prevention: Not reported
Tank Overfill Prevention: Not reported
Tank Material: Not reported
Tank Construction: Not reported
Tank Tightness Test: Not reported
Tank Corrosion Protection: Not reported
Tank Manifold: Not reported
Tank Release Detection: Not reported
Tank SFC Type: Not reported
Pipe Material: Not reported
Pipe Construction: Not reported
Pipe Primary Release Detection: Not reported
Pipe Second Release Detection: Not reported
Pipe Corrosion Protection: Not reported
Pipe Pumping System: Not reported
Responsible Unit: Southwest
Dispencer/Pump SFC Type: Not reported

ALLSITES:

Name: BETTE MCBRIER
Facility Id: 64297321

ASBESTOS:

Name: Not reported
Address: 1320 PUYALLUP AVE LOCATIONS THROUGHOUT THE STRUCTURE
City,State,Zip: TACOMA, WA 98421
Facility Type: Commercial
Parent ID: 118115
Form ID: 119152##1210Therm188302
Notice Date: 07/12/2016
Start Date: 07/05/2016
Completion Date: 07/22/2016
Initial: Not reported
Amended: 1
On Hold: 1
Off Hold: Not reported

Map ID
Direction
Distance
Elevation

MAP FINDINGS

Site

Database(s)

EDR ID Number
EPA ID Number

BETTE MCBRIER (Continued)

U003750415

Emergency:	Not reported
Site Hours Start:	7:00 a.m.
Site Hours End:	3:30 p.m.
Sunday:	Not reported
Monday:	1
Tuesday:	1
Wednesday:	1
Thursday:	1
Friday:	1
Saturday:	Not reported
Contractor ID:	Not reported
Phone:	253-984-1818
Job Site CAS:	Branton Watkins
Project Form Email:	debif@ttnw-inc.com
Property Owner Name:	M & A Investments 5 LLC
Property Owner Agent:	Hank Bacon
Property Owner Company:	Thermatech Northwest Inc (ABCN00001210)
Property Owner Address:	1424 Puyallup Ave
Property Owner City:	Tacoma
Property Owner State:	WA
Property Owner Zip4:	98421
Property Owner Phone:	253-272-1138
Job Site Room:	locations throughout the structure
Facility Age:	1968
Facility Size:	5829 sq.ft.
Facility Remodel:	1
Facility Demo:	Not reported
Facility Repair:	Not reported
Facility Maint:	Not reported
Removed:	1
Encapsulated:	Not reported
Quantity Sq Ft:	3228
Fireproofing:	Not reported
Popcorn Ceiling:	1
CAB:	Not reported
Sheet Vinyl:	1
Asbestos Paper:	Not reported
Boiler Insulation:	Not reported
Duct Paper:	Not reported
VAT:	Not reported
Roofing:	Not reported
Sq Ft Other:	1
Sq Ft Other Text:	wall texture,floor mastic
Quantity Lin Ft:	Not reported
Mag Pipe Insulation:	Not reported
Air Cell Pipe Insulation:	Not reported
Ducting Insulation:	Not reported
Cement Asbestos Pipe:	Not reported
Mudded Pipe Insulation:	Not reported
Duct Tape:	Not reported
Lin Ft Other1:	Not reported
Lin Ft Other1 Text:	Not reported
Lin Ft Other2:	Not reported
Lin Ft Other2 Text:	Not reported
Indoors:	1
Outdoors:	Not reported
Neg Pres Enclosure:	1

Map ID
Direction
Distance
Elevation

MAP FINDINGS

Site

Database(s)

EDR ID Number
EPA ID Number

BETTE MCBRIER (Continued)

U003750415

Glove Bag:	Not reported
Mini Enclosure:	Not reported
Critical Barriers:	1
Wrap And Cut:	Not reported
Wet Methods:	1
HEPA Vacuum:	1
MANUALMETHODS :	1
Other CM1:	Not reported
Other CM1 Text:	Not reported
Other CM2:	Not reported
Other CM2 Text:	Not reported
Half Mask APR:	1
Full Face APR:	Not reported
PAPR:	Not reported
Type C Continuous:	Not reported
Type C Pressure:	1
Other Resp Pro:	Not reported
Other Resp Pro Text:	Not reported
Comments:	ON HOLD Tuesday 7-12-16 at 730am
Date Time Submitted:	2016-07-12 07:28:43
Submitter IP Address:	75.151.101.37
Region:	3
UBI:	601725020
Notice type:	Initial
Project Type:	Other Square Footage, Popcorn Ceiling, Sheet Vinyl
Supervisor:	Branton Watkins ()
Supervisor Phone:	Not reported
Certificate Status:	ACTIVE
Name:	Not reported
Address:	1320 PUYALLUP AVE LOCATIONS THROUGHOUT THE STRUCTURE
City,State,Zip:	TACOMA, WA 98421
Facility Type:	Commercial
Parent ID:	0
Form ID:	118115##1210Therm574516
Notice Date:	06/21/2016
Start Date:	07/05/2016
Completion Date:	07/22/2016
Initial:	1
Amended:	Not reported
On Hold:	Not reported
Off Hold:	Not reported
Emergency:	Not reported
Site Hours Start:	7:00 a.m.
Site Hours End:	3:30 p.m.
Sunday:	Not reported
Monday:	1
Tuesday:	1
Wednesday:	1
Thursday:	1
Friday:	1
Saturday:	Not reported
Contractor ID:	Not reported
Phone:	253-984-1818
Job Site CAS:	Branton Watkins
Project Form Email:	debif@ttnw-inc.com
Property Owner Name:	M & A Investments 5 LLC

Map ID
Direction
Distance
Elevation

MAP FINDINGS

Site

Database(s)

EDR ID Number
EPA ID Number

BETTE MCBRIER (Continued)

U003750415

Property Owner Agent:	Hank Bacon
Property Owner Company:	Thermatech Northwest Inc (ABCN00001210)
Property Owner Address:	1424 Puyallup Ave
Property Owner City:	Tacoma
Property Owner State:	WA
Property Owner Zip4:	98421
Property Owner Phone:	253-272-1138
Job Site Room:	locations throughout the structure
Facility Age:	1968
Facility Size:	5829 sq.ft.
Facility Remodel:	1
Facility Demo:	Not reported
Facility Repair:	Not reported
Facility Maint:	Not reported
Removed:	1
Encapsulated:	Not reported
Quantity Sq Ft:	3228
Fireproofing:	Not reported
Popcorn Ceiling:	1
CAB:	Not reported
Sheet Vinyl:	1
Asbestos Paper:	Not reported
Boiler Insulation:	Not reported
Duct Paper:	Not reported
VAT:	Not reported
Roofing:	Not reported
Sq Ft Other:	1
Sq Ft Other Text:	wall texture,floor mastic
Quantity Lin Ft:	Not reported
Mag Pipe Insulation:	Not reported
Air Cell Pipe Insulation:	Not reported
Ducting Insulation:	Not reported
Cement Asbestos Pipe:	Not reported
Mudded Pipe Insulation:	Not reported
Duct Tape:	Not reported
Lin Ft Other1:	Not reported
Lin Ft Other1 Text:	Not reported
Lin Ft Other2:	Not reported
Lin Ft Other2 Text:	Not reported
Indoors:	1
Outdoors:	Not reported
Neg Pres Enclosure:	1
Glove Bag:	Not reported
Mini Enclosure:	Not reported
Critical Barriers:	1
Wrap And Cut:	Not reported
Wet Methods:	1
HEPA Vacuum:	1
MANUALMETHODS :	1
Other CM1:	Not reported
Other CM1 Text:	Not reported
Other CM2:	Not reported
Other CM2 Text:	Not reported
Half Mask APR:	1
Full Face APR:	Not reported
PAPR:	Not reported
Type C Continuous:	Not reported

Map ID
Direction
Distance
Elevation

MAP FINDINGS

Site

Database(s)

EDR ID Number
EPA ID Number

BETTE MCBRIER (Continued)

U003750415

Type C Pressure: 1
Other Resp Pro: Not reported
Other Resp Pro Text: Not reported
Comments: Not reported
Date Time Submitted: 2016-06-21 10:14:29
Submitter IP Address: 75.151.101.37
Region: 3
UBI: 601725020
Notice type: Initial
Project Type: Other Square Footage, Popcorn Ceiling, Sheet Vinyl
Supervisor: Branton Watkins ()
Supervisor Phone: Not reported
Certificate Status: ACTIVE

Name: Not reported
Address: 1320 PUYALLUP AVE LOCATIONS THROUGHOUT THE STRUCTURE
City,State,Zip: TACOMA, WA 98421
Facility Type: Commercial
Parent ID: 118115
Form ID: 132436##1210Therm208225
Notice Date: 09/16/2016
Start Date: 07/05/2016
Completion Date: 07/22/2016
Initial: Not reported
Amended: 1
On Hold: Not reported
Off Hold: 1
Emergency: Not reported
Site Hours Start: 7:00 a.m.
Site Hours End: 3:30 p.m.
Sunday: Not reported
Monday: 1
Tuesday: 1
Wednesday: 1
Thursday: 1
Friday: 1
Saturday: Not reported
Contractor ID: Not reported
Phone: 253-984-1818
Job Site CAS: Branton Watkins
Project Form Email: debif@ttnw-inc.com
Property Owner Name: M & A Investments 5 LLC
Property Owner Agent: Hank Bacon
Property Owner Company: Thermatech Northwest Inc (ABCN00001210)
Property Owner Address: 1424 Puyallup Ave
Property Owner City: Tacoma
Property Owner State: WA
Property Owner Zip4: 98421
Property Owner Phone: 253-272-1138
Job Site Room: locations throughout the structure
Facility Age: 1968
Facility Size: 5829 sq.ft.
Facility Remodel: 1
Facility Demo: Not reported
Facility Repair: Not reported
Facility Maint: Not reported
Removed: 1

Map ID
Direction
Distance
Elevation

MAP FINDINGS

Site

Database(s)

EDR ID Number
EPA ID Number

BETTE MCBRIER (Continued)

U003750415

Encapsulated:	Not reported
Quantity Sq Ft:	3228
Fireproofing:	Not reported
Popcorn Ceiling:	1
CAB:	Not reported
Sheet Vinyl:	1
Asbestos Paper:	Not reported
Boiler Insulation:	Not reported
Duct Paper:	Not reported
VAT:	Not reported
Roofing:	Not reported
Sq Ft Other:	1
Sq Ft Other Text:	wall texture,floor mastic
Quantity Lin Ft:	Not reported
Mag Pipe Insulation:	Not reported
Air Cell Pipe Insulation:	Not reported
Ducting Insulation:	Not reported
Cement Asbestos Pipe:	Not reported
Mudded Pipe Insulation:	Not reported
Duct Tape:	Not reported
Lin Ft Other1:	Not reported
Lin Ft Other1 Text:	Not reported
Lin Ft Other2:	Not reported
Lin Ft Other2 Text:	Not reported
Indoors:	1
Outdoors:	Not reported
Neg Pres Enclosure:	1
Glove Bag:	Not reported
Mini Enclosure:	Not reported
Critical Barriers:	1
Wrap And Cut:	Not reported
Wet Methods:	1
HEPA Vacuum:	1
MANUALMETHODS :	1
Other CM1:	Not reported
Other CM1 Text:	Not reported
Other CM2:	Not reported
Other CM2 Text:	Not reported
Half Mask APR:	1
Full Face APR:	Not reported
PAPR:	Not reported
Type C Continuous:	Not reported
Type C Pressure:	1
Other Resp Pro:	Not reported
Other Resp Pro Text:	Not reported
Comments:	This project was completed.
Date Time Submitted:	2016-09-16 15:57:04
Submitter IP Address:	75.151.101.37
Region:	3
UBI:	601725020
Notice type:	Initial
Project Type:	Other Square Footage, Popcorn Ceiling, Sheet Vinyl
Supervisor:	Branton Watkins ()
Supervisor Phone:	Not reported
Certificate Status:	ACTIVE

Map ID
Direction
Distance
Elevation

MAP FINDINGS

Site

Database(s)

EDR ID Number
EPA ID Number

165
NW
1/4-1/2
0.460 mi.
2431 ft.

JOHNNYS DOCK MARINA
1900 E D ST
TACOMA, WA 98421

WA ALLSITES S109552363
WA SPILLS N/A

Relative:
Lower
Actual:
9 ft.

ALLSITES:
Name: JOHNNYS DOCK MARINA
Facility Id: 1511390

SPILLS:
Name: V/ HALE VICTOR
Address: 1900 E D ST
City,State,Zip: TACOMA, WA
Facility ID: 656962
Medium: SURFACE WATER-MARINE
Material Desc: DUST
Material Qty: 1
Material Units: OTHER
Date Received: 05/22/2015
Contact Name: Unknown
Incident Date: Not reported
Incident Category Type: Not reported
Incident Category: Not reported
Latitude: Not reported
Longitude: Not reported
Source Type: Not reported
Source: Not reported
Vessel Facility Name2: Not reported
Recovered Quantity: Not reported
Resp Party Contact: Not reported
Cause: Not reported
Cause Type: Not reported
Resp Party Name: Not reported

166
WNW
1/4-1/2
0.465 mi.
2453 ft.

STANDARD CHEMICAL CO SITE
2159 DOCK ST
TACOMA, WA 98402

WA HSL S105430831
WA CSCSL N/A
WA INST CONTROL
WA ALLSITES

Relative:
Higher
Actual:
29 ft.

HSL:
Name: STANDARD CHEMICAL CO SITE
Address: Not reported
City,State,Zip: TACOMA, WA
edr_fstat: WA
edr_fzip: Not reported
edr_fcnty: PIERCE
edr_zip: Not reported
Facility Type: Hazardous Sites List
Facility Status: CC-Perf. Monitoring
FSID Number: 85776142
Rank: 0
Region: SW
EDR Link ID: 85776142
Region Decode: SOUTHWEST REGIONAL OFFICE

CSCSL:
Name: STANDARD CHEMICAL CO SITE

Map ID
Direction
Distance
Elevation

MAP FINDINGS

Site

Database(s)

EDR ID Number
EPA ID Number

STANDARD CHEMICAL CO SITE (Continued)

S105430831

Address: 2159 DOCK ST
City,State,Zip: TACOMA, WA 98402
Facility ID: 85776142
Region: Southwest
Lat/Long: 47.242642985034 / -122.4330109690
Clean Up Siteid: 4375
Site Status: CC-Perf. Monitoring
Contaminant Name: Petroleum Products-Unspecified
Alternate Site Names: STANDARD CHEMICAL CO,STANDARD CHEMICAL CO SITE FORMER
Site Rank: 0 - NPL Site (Fed HRS Score)
Has Institutional Control:True
Past VCP: Not reported
Current VCP: Not reported
Ground Water: Confirmed Above Cleanup Levels
Surface Water: Not reported
Soil: Suspected
Sediment: Not reported
Air: Not reported
Bedrock: Not reported
Responsible Unit: Southwest

Name: STANDARD CHEMICAL CO SITE
Address: 2159 DOCK ST
City,State,Zip: TACOMA, WA 98402
Facility ID: 85776142
Region: Southwest
Lat/Long: 47.242642985034 / -122.4330109690
Clean Up Siteid: 4375
Site Status: CC-Perf. Monitoring
Contaminant Name: Phenolic Compounds
Alternate Site Names: STANDARD CHEMICAL CO,STANDARD CHEMICAL CO SITE FORMER
Site Rank: 0 - NPL Site (Fed HRS Score)
Has Institutional Control:True
Past VCP: Not reported
Current VCP: Not reported
Ground Water: Suspected
Surface Water: Confirmed Above Cleanup Levels
Soil: Suspected
Sediment: Not reported
Air: Not reported
Bedrock: Not reported
Responsible Unit: Southwest

Name: STANDARD CHEMICAL CO SITE
Address: 2159 DOCK ST
City,State,Zip: TACOMA, WA 98402
Facility ID: 85776142
Region: Southwest
Lat/Long: 47.242642985034 / -122.4330109690
Clean Up Siteid: 4375
Site Status: CC-Perf. Monitoring
Contaminant Name: Polycyclic Aromatic Hydrocarbons
Alternate Site Names: STANDARD CHEMICAL CO,STANDARD CHEMICAL CO SITE FORMER
Site Rank: 0 - NPL Site (Fed HRS Score)
Has Institutional Control:True
Past VCP: Not reported
Current VCP: Not reported

Map ID
Direction
Distance
Elevation

MAP FINDINGS

Site

Database(s)

EDR ID Number
EPA ID Number

STANDARD CHEMICAL CO SITE (Continued)

S105430831

Ground Water: Confirmed Above Cleanup Levels
Surface Water: Confirmed Above Cleanup Levels
Soil: Confirmed Above Cleanup Levels
Sediment: Not reported
Air: Not reported
Bedrock: Not reported
Responsible Unit: Southwest

INST CONTROL:

Name: STANDARD CHEMICAL CO SITE
Address: 2159 DOCK ST
City,State,Zip: TACOMA, WA 98402
Facility Site ID: 85776142
Latitude: 47.242642985
Longitude: -122.43301097
Instrument Type: Environmental Covenant
NFA Date: Not reported
County Filing # For Individual IC Doc: 2.0070112057e+011
Filing Date Of Individual IC Doc: 01/11/2007
Education Programs: False
Maintenance Requirements: False
Restrictive Signage: False
Soil Restriction: False
Alternate Site Names: STANDARD CHEMICAL CO,STANDARD CHEMICAL CO SITE FORMER
Surface Water Restriction: False
Site Status: Construction Complete-Performance Monitoring
Swimming Restriction: False
Tax Parcel Number: 2022000021
Control Active: True
CS ID: 4375
Region: Southwest
Responsible Unit: Southwest
Restrict Shellfish/Finfish Harvesting: True
Prohibit Removal/Alteration of Buildings: False
Prohibit New Building Construction: False
Control Stormwater: False
Control Vapor/Gas: False
Restrict Sediment Cap Disturbance: True
Maintain/Protect Monitoring System: False
Other: False
Restrict Land Use: True
Media Restrictions: Sediment
Restrict All Ground Water Use: True
Prohibit Domestic Ground Water Well Installation: False
Prohibit All Soil Disturbance: True
Access Barrier: True

Name: STANDARD CHEMICAL CO SITE
Address: 2159 DOCK ST
City,State,Zip: TACOMA, WA 98402
Facility Site ID: 85776142
Latitude: 47.242642985
Longitude: -122.43301097
Instrument Type: Environmental Covenant
NFA Date: Not reported
County Filing # For Individual IC Doc: 2.0070430118e+011
Filing Date Of Individual IC Doc: 04/30/2007

Map ID
Direction
Distance
Elevation

MAP FINDINGS

Site

Database(s)

EDR ID Number
EPA ID Number

STANDARD CHEMICAL CO SITE (Continued)

S105430831

Education Programs:	False
Maintenance Requirements:	False
Restrictive Signage:	True
Soil Restriction:	False
Alternate Site Names:	STANDARD CHEMICAL CO,STANDARD CHEMICAL CO SITE FORMER
Surface Water Restriction:	False
Site Status:	Construction Complete-Performance Monitoring
Swimming Restriction:	False
Tax Parcel Number:	8950001832
Control Active:	True
CS ID:	4375
Region:	Southwest
Responsible Unit:	Southwest
Restrict Shellfish/Finfish Harvesting:	True
Prohibit Removal/Alteration of Buildings:	False
Prohibit New Building Construction:	False
Control Stormwater:	False
Control Vapor/Gas:	False
Restrict Sediment Cap Disturbance:	True
Maintain/Protect Monitoring System:	False
Other:	False
Restrict Land Use:	True
Media Restrictions:	Sediment
Restrict All Ground Water Use:	False
Prohibit Domestic Ground Water Well Installation:	False
Prohibit All Soil Disturbance:	False
Access Barrier:	True
Name:	STANDARD CHEMICAL CO SITE
Address:	2159 DOCK ST
City,State,Zip:	TACOMA, WA 98402
Facility Site ID:	85776142
Latitude:	47.242642985
Longitude:	-122.43301097
Instrument Type:	Environmental Covenant
NFA Date:	Not reported
County Filing # For Individual IC Doc:	2.0050630206e+011
Filing Date Of Individual IC Doc:	06/30/2005
Education Programs:	False
Maintenance Requirements:	False
Restrictive Signage:	False
Soil Restriction:	False
Alternate Site Names:	STANDARD CHEMICAL CO,STANDARD CHEMICAL CO SITE FORMER
Surface Water Restriction:	False
Site Status:	Construction Complete-Performance Monitoring
Swimming Restriction:	False
Tax Parcel Number:	8950001832
Control Active:	True
CS ID:	4375
Region:	Southwest
Responsible Unit:	Southwest
Restrict Shellfish/Finfish Harvesting:	False
Prohibit Removal/Alteration of Buildings:	False
Prohibit New Building Construction:	False
Control Stormwater:	False
Control Vapor/Gas:	False
Restrict Sediment Cap Disturbance:	False

Map ID
 Direction
 Distance
 Elevation

MAP FINDINGS

Site

Database(s)

EDR ID Number
 EPA ID Number

STANDARD CHEMICAL CO SITE (Continued)

S105430831

Maintain/Protect Monitoring System: False
 Other: False
 Restrict Land Use: False
 Media Restrictions: Groundwater; Soil
 Restrict All Ground Water Use: True
 Prohibit Domestic Ground Water Well Installation: True
 Prohibit All Soil Disturbance: True
 Access Barrier: False

ALLSITES:

Name: STANDARD CHEMICAL CO SITE
 Facility Id: 85776142

**167
 SSE
 1/4-1/2
 0.466 mi.
 2458 ft.**

**HOOD ST RESERVOIR
 3110 I ST S
 TACOMA, WA 98409**

**WA ALLSITES 1001600510
 RCRA NonGen / NLR WAH000009001
 FINDS
 ECHO
 WA MANIFEST**

**Relative:
 Higher
 Actual:
 245 ft.**

ALLSITES:

Name: HOOD ST RESERVOIR
 Facility Id: 2788228

RCRA Listings:

Date Form Received by Agency:	2019-02-25 00:00:00.0
Handler Name:	HOOD ST RESERVOIR
Handler Address:	3110 I ST S
Handler City,State,Zip:	TACOMA, WA 98409
EPA ID:	WAH000009001
Contact Name:	JAMES BOZIC
Contact Address:	3628 S 35TH ST
Contact City,State,Zip:	TACOMA, WA 98409
Contact Telephone:	253-502-8767
Contact Fax:	Not reported
Contact Email:	JBOZIC@CITYOFTACOMA.ORG
Contact Title:	SENIOR ENVIRONMENTAL SPECIALIST
EPA Region:	10
Land Type:	Municipal
Federal Waste Generator Description:	Not a generator, verified
Non-Notifier:	Not reported
Biennial Report Cycle:	Not reported
Accessibility:	Not reported
Active Site Indicator:	Not reported
State District Owner:	WA
State District:	SWRO
Mailing Address:	3628 S 35TH ST
Mailing City,State,Zip:	TACOMA, WA 98409
Owner Name:	TACOMA PUBLIC UTILITIES
Owner Type:	Municipal
Operator Name:	TACOMA PUBLIC UTILITIES - HOOD ST RESERVOIR
Operator Type:	Municipal
Short-Term Generator Activity:	No
Importer Activity:	No
Mixed Waste Generator:	No
Transporter Activity:	No
Transfer Facility Activity:	No
Recycler Activity with Storage:	No

Map ID
Direction
Distance
Elevation

MAP FINDINGS

Site

Database(s)

EDR ID Number
EPA ID Number

HOOD ST RESERVOIR (Continued)

1001600510

Small Quantity On-Site Burner Exemption:	No
Smelting Melting and Refining Furnace Exemption:	No
Underground Injection Control:	No
Off-Site Waste Receipt:	No
Universal Waste Indicator:	No
Universal Waste Destination Facility:	No
Federal Universal Waste:	No
Active Site Fed-Reg Treatment Storage and Disposal Facility:	Not reported
Active Site Converter Treatment storage and Disposal Facility:	Not reported
Active Site State-Reg Treatment Storage and Disposal Facility:	Not reported
Active Site State-Reg Handler:	---
Federal Facility Indicator:	Not reported
Hazardous Secondary Material Indicator:	NN
Sub-Part K Indicator:	Not reported
Commercial TSD Indicator:	No
Treatment Storage and Disposal Type:	Not reported
2018 GPRA Permit Baseline:	Not on the Baseline
2018 GPRA Renewals Baseline:	Not on the Baseline
Permit Renewals Workload Universe:	Not reported
Permit Workload Universe:	Not reported
Permit Progress Universe:	Not reported
Post-Closure Workload Universe:	Not reported
Closure Workload Universe:	Not reported
202 GPRA Corrective Action Baseline:	No
Corrective Action Workload Universe:	No
Subject to Corrective Action Universe:	No
Non-TSDFs Where RCRA CA has Been Imposed Universe:	No
TSDFs Potentially Subject to CA Under 3004 (u)/(v) Universe:	No
TSDFs Only Subject to CA under Discretionary Auth Universe:	No
Corrective Action Priority Ranking:	No NCAPS ranking
Environmental Control Indicator:	No
Institutional Control Indicator:	No
Human Exposure Controls Indicator:	N/A
Groundwater Controls Indicator:	N/A
Operating TSDF Universe:	Not reported
Full Enforcement Universe:	Not reported
Significant Non-Complier Universe:	No
Unaddressed Significant Non-Complier Universe:	No
Addressed Significant Non-Complier Universe:	No
Significant Non-Complier With a Compliance Schedule Universe:	No
Financial Assurance Required:	Not reported
Handler Date of Last Change:	2019-04-12 18:52:59.0
Recognized Trader-Importer:	No
Recognized Trader-Exporter:	No
Importer of Spent Lead Acid Batteries:	No
Exporter of Spent Lead Acid Batteries:	No
Recycler Activity Without Storage:	No
Manifest Broker:	No
Sub-Part P Indicator:	Not reported

Biennial: List of Years

Year: 2015

[Click Here for Biennial Reporting System Data:](#)

Hazardous Waste Summary:

Map ID
Direction
Distance
Elevation

MAP FINDINGS

Site

Database(s)

EDR ID Number
EPA ID Number

HOOD ST RESERVOIR (Continued)

1001600510

Waste Code: D002
Waste Description: CORROSIVE WASTE

Handler - Owner Operator:

Owner/Operator Indicator: Operator
Owner/Operator Name: TACOMA PUBLIC UTILITIES
Legal Status: Municipal
Date Became Current: Not reported
Date Ended Current: Not reported
Owner/Operator Address: 3628 S 35TH ST
Owner/Operator City,State,Zip: TACOMA, WA 98409-3192
Owner/Operator Telephone: 253-502-8300
Owner/Operator Telephone Ext: Not reported
Owner/Operator Fax: Not reported
Owner/Operator Email: Not reported

Owner/Operator Indicator: Owner
Owner/Operator Name: TACOMA PUBLIC UTILITIES
Legal Status: Private
Date Became Current: 1999-07-01 00:00:00.
Date Ended Current: Not reported
Owner/Operator Address: 3628 S 35TH ST
Owner/Operator City,State,Zip: TACOMA, WA 98409
Owner/Operator Telephone: 253-502-8300
Owner/Operator Telephone Ext: Not reported
Owner/Operator Fax: Not reported
Owner/Operator Email: Not reported

Owner/Operator Indicator: Owner
Owner/Operator Name: TACOMA PUBLIC UTILITIES
Legal Status: Private
Date Became Current: Not reported
Date Ended Current: Not reported
Owner/Operator Address: 3628 S 35TH ST
Owner/Operator City,State,Zip: TACOMA, WA 98409
Owner/Operator Telephone: 253-502-8300
Owner/Operator Telephone Ext: Not reported
Owner/Operator Fax: Not reported
Owner/Operator Email: Not reported

Owner/Operator Indicator: Owner
Owner/Operator Name: TACOMA PUBLIC UTILITIES
Legal Status: Private
Date Became Current: 1999-07-01 00:00:00.
Date Ended Current: Not reported
Owner/Operator Address: 3628 S 35TH ST
Owner/Operator City,State,Zip: TACOMA, WA 98409
Owner/Operator Telephone: 253-502-8300
Owner/Operator Telephone Ext: Not reported
Owner/Operator Fax: Not reported
Owner/Operator Email: Not reported

Owner/Operator Indicator: Operator
Owner/Operator Name: TACOMA PUB UTIL HOOD ST RESERVOIR
Legal Status: Private
Date Became Current: Not reported
Date Ended Current: Not reported

Map ID
Direction
Distance
Elevation

MAP FINDINGS

Site

Database(s)

EDR ID Number
EPA ID Number

HOOD ST RESERVOIR (Continued)

1001600510

Owner/Operator Address:	3628 S 35TH ST
Owner/Operator City,State,Zip:	TACOMA, WA 98409
Owner/Operator Telephone:	253-502-8300
Owner/Operator Telephone Ext:	Not reported
Owner/Operator Fax:	Not reported
Owner/Operator Email:	Not reported
Owner/Operator Indicator:	Owner
Owner/Operator Name:	TACOMA PUBLIC UTILITIES
Legal Status:	Private
Date Became Current:	Not reported
Date Ended Current:	Not reported
Owner/Operator Address:	3628 S 35TH ST
Owner/Operator City,State,Zip:	TACOMA, WA 98409
Owner/Operator Telephone:	253-502-8300
Owner/Operator Telephone Ext:	Not reported
Owner/Operator Fax:	Not reported
Owner/Operator Email:	Not reported
Owner/Operator Indicator:	Owner
Owner/Operator Name:	TACOMA PUBLIC UTILITIES
Legal Status:	Private
Date Became Current:	Not reported
Date Ended Current:	Not reported
Owner/Operator Address:	3628 S 35TH ST
Owner/Operator City,State,Zip:	TACOMA, WA 98409
Owner/Operator Telephone:	253-502-8300
Owner/Operator Telephone Ext:	Not reported
Owner/Operator Fax:	Not reported
Owner/Operator Email:	Not reported
Owner/Operator Indicator:	Owner
Owner/Operator Name:	TACOMA PUBLIC UTILITIES
Legal Status:	Private
Date Became Current:	Not reported
Date Ended Current:	Not reported
Owner/Operator Address:	3628 S 35TH ST
Owner/Operator City,State,Zip:	TACOMA, WA 98409
Owner/Operator Telephone:	253-502-8300
Owner/Operator Telephone Ext:	Not reported
Owner/Operator Fax:	Not reported
Owner/Operator Email:	Not reported
Owner/Operator Indicator:	Operator
Owner/Operator Name:	TACOMA PUB UTIL HOOD ST RESERVOIR
Legal Status:	Private
Date Became Current:	Not reported
Date Ended Current:	Not reported
Owner/Operator Address:	3628 S 35TH ST
Owner/Operator City,State,Zip:	TACOMA, WA 98409
Owner/Operator Telephone:	253-502-8300
Owner/Operator Telephone Ext:	Not reported
Owner/Operator Fax:	Not reported
Owner/Operator Email:	Not reported
Owner/Operator Indicator:	Owner
Owner/Operator Name:	TACOMA PUBLIC UTILITIES

Map ID
Direction
Distance
Elevation

MAP FINDINGS

Site

Database(s)

EDR ID Number
EPA ID Number

HOOD ST RESERVOIR (Continued)

1001600510

Legal Status:	Municipal
Date Became Current:	1999-07-01 00:00:00.
Date Ended Current:	Not reported
Owner/Operator Address:	3628 S 35TH ST
Owner/Operator City,State,Zip:	TACOMA, WA 98409
Owner/Operator Telephone:	253-502-8300
Owner/Operator Telephone Ext:	Not reported
Owner/Operator Fax:	Not reported
Owner/Operator Email:	Not reported
Owner/Operator Indicator:	Operator
Owner/Operator Name:	TACOMA PUB UTIL HOOD ST RESERVOIR
Legal Status:	Private
Date Became Current:	Not reported
Date Ended Current:	Not reported
Owner/Operator Address:	3628 S 35TH ST
Owner/Operator City,State,Zip:	TACOMA, WA 98409
Owner/Operator Telephone:	253-502-8300
Owner/Operator Telephone Ext:	Not reported
Owner/Operator Fax:	Not reported
Owner/Operator Email:	Not reported
Owner/Operator Indicator:	Owner
Owner/Operator Name:	TACOMA PUBLIC UTILITIES
Legal Status:	Private
Date Became Current:	1999-07-01 00:00:00.
Date Ended Current:	Not reported
Owner/Operator Address:	3628 S 35TH ST
Owner/Operator City,State,Zip:	TACOMA, WA 98409
Owner/Operator Telephone:	253-502-8300
Owner/Operator Telephone Ext:	Not reported
Owner/Operator Fax:	Not reported
Owner/Operator Email:	Not reported
Owner/Operator Indicator:	Operator
Owner/Operator Name:	TACOMA PUB UTIL HOOD ST RESERVOIR
Legal Status:	Private
Date Became Current:	Not reported
Date Ended Current:	Not reported
Owner/Operator Address:	3628 S 35TH ST
Owner/Operator City,State,Zip:	TACOMA, WA 98409
Owner/Operator Telephone:	253-502-8300
Owner/Operator Telephone Ext:	Not reported
Owner/Operator Fax:	Not reported
Owner/Operator Email:	Not reported
Owner/Operator Indicator:	Owner
Owner/Operator Name:	TACOMA PUBLIC UTILITIES
Legal Status:	Private
Date Became Current:	1999-07-01 00:00:00.
Date Ended Current:	Not reported
Owner/Operator Address:	3628 S 35TH ST
Owner/Operator City,State,Zip:	TACOMA, WA 98409
Owner/Operator Telephone:	253-502-8300
Owner/Operator Telephone Ext:	Not reported
Owner/Operator Fax:	Not reported
Owner/Operator Email:	Not reported

Map ID
Direction
Distance
Elevation

MAP FINDINGS

Site

Database(s)

EDR ID Number
EPA ID Number

HOOD ST RESERVOIR (Continued)

1001600510

Owner/Operator Indicator: Owner
Owner/Operator Name: TACOMA PUBLIC UTILITIES
Legal Status: Municipal
Date Became Current: Not reported
Date Ended Current: Not reported
Owner/Operator Address: 3628 S 35TH ST
Owner/Operator City,State,Zip: TACOMA, WA 98409-3192
Owner/Operator Telephone: 253-502-8300
Owner/Operator Telephone Ext: Not reported
Owner/Operator Fax: Not reported
Owner/Operator Email: Not reported

Owner/Operator Indicator: Operator
Owner/Operator Name: RUSSELL P
Legal Status: Private
Date Became Current: 1999-07-01 00:00:00.
Date Ended Current: Not reported
Owner/Operator Address: 3628 S 35TH ST
Owner/Operator City,State,Zip: TACOMA, WA 98409-3192
Owner/Operator Telephone: 253-502-8300
Owner/Operator Telephone Ext: Not reported
Owner/Operator Fax: Not reported
Owner/Operator Email: Not reported

Owner/Operator Indicator: Owner
Owner/Operator Name: TACOMA PUBLIC UTILITIES
Legal Status: Private
Date Became Current: 1999-07-01 00:00:00.
Date Ended Current: Not reported
Owner/Operator Address: 3628 S 35TH ST
Owner/Operator City,State,Zip: TACOMA, WA 98409
Owner/Operator Telephone: 253-502-8300
Owner/Operator Telephone Ext: Not reported
Owner/Operator Fax: Not reported
Owner/Operator Email: Not reported

Owner/Operator Indicator: Owner
Owner/Operator Name: TACOMA PUBLIC UTILITIES
Legal Status: Private
Date Became Current: 1999-07-01 00:00:00.
Date Ended Current: Not reported
Owner/Operator Address: 3628 S 35TH ST
Owner/Operator City,State,Zip: TACOMA, WA 98409
Owner/Operator Telephone: 253-502-8300
Owner/Operator Telephone Ext: Not reported
Owner/Operator Fax: Not reported
Owner/Operator Email: Not reported

Owner/Operator Indicator: Operator
Owner/Operator Name: TACOMA PUB UTIL HOOD ST RESERVOIR
Legal Status: Private
Date Became Current: Not reported
Date Ended Current: Not reported
Owner/Operator Address: 3628 S 35TH ST
Owner/Operator City,State,Zip: TACOMA, WA 98409
Owner/Operator Telephone: 253-502-8300
Owner/Operator Telephone Ext: Not reported

Map ID
Direction
Distance
Elevation

MAP FINDINGS

Site

Database(s)

EDR ID Number
EPA ID Number

HOOD ST RESERVOIR (Continued)

1001600510

Owner/Operator Fax:	Not reported
Owner/Operator Email:	Not reported
Owner/Operator Indicator:	Owner
Owner/Operator Name:	TACOMA PUBLIC UTILITIES
Legal Status:	Private
Date Became Current:	Not reported
Date Ended Current:	Not reported
Owner/Operator Address:	3628 S 35TH ST
Owner/Operator City,State,Zip:	TACOMA, WA 98409
Owner/Operator Telephone:	253-502-8300
Owner/Operator Telephone Ext:	Not reported
Owner/Operator Fax:	Not reported
Owner/Operator Email:	Not reported
Owner/Operator Indicator:	Operator
Owner/Operator Name:	TACOMA PUB UTIL HOOD ST RESERVOIR
Legal Status:	Private
Date Became Current:	Not reported
Date Ended Current:	Not reported
Owner/Operator Address:	3628 S 35TH ST
Owner/Operator City,State,Zip:	TACOMA, WA 98409
Owner/Operator Telephone:	253-502-8300
Owner/Operator Telephone Ext:	Not reported
Owner/Operator Fax:	Not reported
Owner/Operator Email:	Not reported
Owner/Operator Indicator:	Owner
Owner/Operator Name:	TACOMA PUBLIC UTILITIES
Legal Status:	Private
Date Became Current:	Not reported
Date Ended Current:	Not reported
Owner/Operator Address:	3628 S 35TH ST
Owner/Operator City,State,Zip:	TACOMA, WA 98409
Owner/Operator Telephone:	253-502-8300
Owner/Operator Telephone Ext:	Not reported
Owner/Operator Fax:	Not reported
Owner/Operator Email:	Not reported
Owner/Operator Indicator:	Owner
Owner/Operator Name:	TACOMA PUBLIC UTILITIES
Legal Status:	Private
Date Became Current:	Not reported
Date Ended Current:	Not reported
Owner/Operator Address:	3628 S 35TH ST
Owner/Operator City,State,Zip:	TACOMA, WA 98409
Owner/Operator Telephone:	253-502-8300
Owner/Operator Telephone Ext:	Not reported
Owner/Operator Fax:	Not reported
Owner/Operator Email:	Not reported
Owner/Operator Indicator:	Owner
Owner/Operator Name:	TACOMA PUBLIC UTILITIES
Legal Status:	Private
Date Became Current:	1999-07-01 00:00:00.
Date Ended Current:	Not reported
Owner/Operator Address:	3628 S 35TH ST

Map ID
Direction
Distance
Elevation

MAP FINDINGS

Site

Database(s)

EDR ID Number
EPA ID Number

HOOD ST RESERVOIR (Continued)

1001600510

Owner/Operator City,State,Zip:	TACOMA, WA 98409
Owner/Operator Telephone:	253-502-8300
Owner/Operator Telephone Ext:	Not reported
Owner/Operator Fax:	Not reported
Owner/Operator Email:	Not reported
Owner/Operator Indicator:	Operator
Owner/Operator Name:	TACOMA PUB UTIL HOOD ST RESERVOIR
Legal Status:	Private
Date Became Current:	Not reported
Date Ended Current:	Not reported
Owner/Operator Address:	3628 S 35TH ST
Owner/Operator City,State,Zip:	TACOMA, WA 98409
Owner/Operator Telephone:	253-502-8300
Owner/Operator Telephone Ext:	Not reported
Owner/Operator Fax:	Not reported
Owner/Operator Email:	Not reported
Owner/Operator Indicator:	Operator
Owner/Operator Name:	TACOMA PUB UTIL HOOD ST RESERVOIR
Legal Status:	Private
Date Became Current:	Not reported
Date Ended Current:	Not reported
Owner/Operator Address:	3628 S 35TH ST
Owner/Operator City,State,Zip:	TACOMA, WA 98409
Owner/Operator Telephone:	253-502-8300
Owner/Operator Telephone Ext:	Not reported
Owner/Operator Fax:	Not reported
Owner/Operator Email:	Not reported
Owner/Operator Indicator:	Owner
Owner/Operator Name:	TACOMA PUBLIC UTILITIES
Legal Status:	Municipal
Date Became Current:	2017-12-31 00:00:00.
Date Ended Current:	Not reported
Owner/Operator Address:	3628 S 35TH ST
Owner/Operator City,State,Zip:	TACOMA, WA 98409
Owner/Operator Telephone:	253-502-8300
Owner/Operator Telephone Ext:	Not reported
Owner/Operator Fax:	Not reported
Owner/Operator Email:	Not reported
Owner/Operator Indicator:	Operator
Owner/Operator Name:	TACOMA PUBLIC UTILITIES - HOOD ST RESERVOIR
Legal Status:	Municipal
Date Became Current:	1999-07-01 00:00:00.
Date Ended Current:	Not reported
Owner/Operator Address:	3628 S 35TH ST
Owner/Operator City,State,Zip:	TACOMA, WA 98409
Owner/Operator Telephone:	253-502-8300
Owner/Operator Telephone Ext:	Not reported
Owner/Operator Fax:	Not reported
Owner/Operator Email:	Not reported
Owner/Operator Indicator:	Owner
Owner/Operator Name:	TACOMA PUBLIC U T
Legal Status:	Private

Map ID
Direction
Distance
Elevation

MAP FINDINGS

Site

Database(s)

EDR ID Number
EPA ID Number

HOOD ST RESERVOIR (Continued)

1001600510

Date Became Current: 1999-07-01 00:00:00.
Date Ended Current: Not reported
Owner/Operator Address: 3628 S 35TH ST
Owner/Operator City,State,Zip: TACOMA, WA 98409-3192
Owner/Operator Telephone: 253-502-8300
Owner/Operator Telephone Ext: Not reported
Owner/Operator Fax: Not reported
Owner/Operator Email: Not reported

Owner/Operator Indicator: Owner
Owner/Operator Name: TACOMA PUBLIC UTILITIES
Legal Status: Private
Date Became Current: 1999-07-01 00:00:00.
Date Ended Current: Not reported
Owner/Operator Address: 3628 S 35TH ST
Owner/Operator City,State,Zip: TACOMA, WA 98409
Owner/Operator Telephone: 253-502-8300
Owner/Operator Telephone Ext: Not reported
Owner/Operator Fax: Not reported
Owner/Operator Email: Not reported

Owner/Operator Indicator: Owner
Owner/Operator Name: TACOMA PUBLIC UTILITIES
Legal Status: Private
Date Became Current: Not reported
Date Ended Current: Not reported
Owner/Operator Address: 3628 S 35TH ST
Owner/Operator City,State,Zip: TACOMA, WA 98409
Owner/Operator Telephone: 253-502-8300
Owner/Operator Telephone Ext: Not reported
Owner/Operator Fax: Not reported
Owner/Operator Email: Not reported

Owner/Operator Indicator: Owner
Owner/Operator Name: TACOMA PUBLIC UTILITIES
Legal Status: Municipal
Date Became Current: Not reported
Date Ended Current: Not reported
Owner/Operator Address: 3628 S 35TH ST
Owner/Operator City,State,Zip: TACOMA, WA 98409-3192
Owner/Operator Telephone: 253-502-8300
Owner/Operator Telephone Ext: Not reported
Owner/Operator Fax: Not reported
Owner/Operator Email: Not reported

Owner/Operator Indicator: Operator
Owner/Operator Name: TACOMA PUBLIC UTILITIES
Legal Status: Municipal
Date Became Current: Not reported
Date Ended Current: Not reported
Owner/Operator Address: 3628 S 35TH ST
Owner/Operator City,State,Zip: TACOMA, WA 98409-3192
Owner/Operator Telephone: 253-502-8300
Owner/Operator Telephone Ext: Not reported
Owner/Operator Fax: Not reported
Owner/Operator Email: Not reported

Map ID
Direction
Distance
Elevation

MAP FINDINGS

Site

Database(s)

EDR ID Number
EPA ID Number

HOOD ST RESERVOIR (Continued)

1001600510

Owner/Operator Indicator: Operator
Owner/Operator Name: TACOMA PUB UTIL HOOD ST RESERVOIR
Legal Status: Private
Date Became Current: Not reported
Date Ended Current: Not reported
Owner/Operator Address: 3628 S 35TH ST
Owner/Operator City,State,Zip: TACOMA, WA 98409
Owner/Operator Telephone: 253-502-8300
Owner/Operator Telephone Ext: Not reported
Owner/Operator Fax: Not reported
Owner/Operator Email: Not reported

Owner/Operator Indicator: Owner
Owner/Operator Name: TACOMA PUBLIC UTILITIES
Legal Status: Private
Date Became Current: 1999-07-01 00:00:00.
Date Ended Current: Not reported
Owner/Operator Address: 3628 S 35TH ST
Owner/Operator City,State,Zip: TACOMA, WA 98409
Owner/Operator Telephone: 253-502-8300
Owner/Operator Telephone Ext: Not reported
Owner/Operator Fax: Not reported
Owner/Operator Email: Not reported

Owner/Operator Indicator: Owner
Owner/Operator Name: TACOMA PUBLIC UTILITIES
Legal Status: Private
Date Became Current: Not reported
Date Ended Current: Not reported
Owner/Operator Address: 3628 S 35TH ST
Owner/Operator City,State,Zip: TACOMA, WA 98409
Owner/Operator Telephone: 253-502-8300
Owner/Operator Telephone Ext: Not reported
Owner/Operator Fax: Not reported
Owner/Operator Email: Not reported

Historic Generators:

Receive Date: 2016-02-29 00:00:00.0
Handler Name: HOOD ST RESERVOIR
Federal Waste Generator Description: Large Quantity Generator
State District Owner: WA
Large Quantity Handler of Universal Waste: No
Recognized Trader Importer: No
Recognized Trader Exporter: No
Spent Lead Acid Battery Importer: No
Spent Lead Acid Battery Exporter: No
Current Record: No
Non Storage Recycler Activity: Not reported
Electronic Manifest Broker: Not reported

Receive Date: 2015-07-27 00:00:00.0
Handler Name: HOOD ST RESERVOIR
Federal Waste Generator Description: Not a generator, verified
State District Owner: WA
Large Quantity Handler of Universal Waste: No
Recognized Trader Importer: No
Recognized Trader Exporter: No

Map ID
Direction
Distance
Elevation

MAP FINDINGS

Site

Database(s)

EDR ID Number
EPA ID Number

HOOD ST RESERVOIR (Continued)

1001600510

Spent Lead Acid Battery Importer:	No
Spent Lead Acid Battery Exporter:	No
Current Record:	No
Non Storage Recycler Activity:	Not reported
Electronic Manifest Broker:	Not reported
Receive Date:	2001-02-28 00:00:00.0
Handler Name:	HOOD ST RESERVOIR
Federal Waste Generator Description:	Not a generator, verified
State District Owner:	WA
Large Quantity Handler of Universal Waste:	No
Recognized Trader Importer:	No
Recognized Trader Exporter:	No
Spent Lead Acid Battery Importer:	No
Spent Lead Acid Battery Exporter:	No
Current Record:	No
Non Storage Recycler Activity:	Not reported
Electronic Manifest Broker:	Not reported
Receive Date:	2001-05-01 00:00:00.0
Handler Name:	HOOD ST RESERVOIR
Federal Waste Generator Description:	Not a generator, verified
State District Owner:	WA
Large Quantity Handler of Universal Waste:	No
Recognized Trader Importer:	No
Recognized Trader Exporter:	No
Spent Lead Acid Battery Importer:	No
Spent Lead Acid Battery Exporter:	No
Current Record:	No
Non Storage Recycler Activity:	Not reported
Electronic Manifest Broker:	Not reported
Receive Date:	1999-07-01 00:00:00.0
Handler Name:	HOOD ST RESERVOIR
Federal Waste Generator Description:	Small Quantity Generator
State District Owner:	WA
Large Quantity Handler of Universal Waste:	No
Recognized Trader Importer:	No
Recognized Trader Exporter:	No
Spent Lead Acid Battery Importer:	No
Spent Lead Acid Battery Exporter:	No
Current Record:	No
Non Storage Recycler Activity:	Not reported
Electronic Manifest Broker:	Not reported
Receive Date:	2000-02-08 00:00:00.0
Handler Name:	HOOD ST RESERVOIR
Federal Waste Generator Description:	Small Quantity Generator
State District Owner:	WA
Large Quantity Handler of Universal Waste:	No
Recognized Trader Importer:	No
Recognized Trader Exporter:	No
Spent Lead Acid Battery Importer:	No
Spent Lead Acid Battery Exporter:	No
Current Record:	No
Non Storage Recycler Activity:	Not reported
Electronic Manifest Broker:	Not reported

Map ID
Direction
Distance
Elevation

MAP FINDINGS

Site

Database(s)

EDR ID Number
EPA ID Number

HOOD ST RESERVOIR (Continued)

1001600510

Receive Date: 2001-02-28 00:00:00.0
Handler Name: HOOD ST RESERVOIR
Federal Waste Generator Description: Not a generator, verified
State District Owner: WA
Large Quantity Handler of Universal Waste: No
Recognized Trader Importer: No
Recognized Trader Exporter: No
Spent Lead Acid Battery Importer: No
Spent Lead Acid Battery Exporter: No
Current Record: No
Non Storage Recycler Activity: Not reported
Electronic Manifest Broker: Not reported

Receive Date: 2001-04-30 00:00:00.0
Handler Name: HOOD ST RESERVOIR
Federal Waste Generator Description: Not a generator, verified
State District Owner: WA
Large Quantity Handler of Universal Waste: No
Recognized Trader Importer: No
Recognized Trader Exporter: No
Spent Lead Acid Battery Importer: No
Spent Lead Acid Battery Exporter: No
Current Record: No
Non Storage Recycler Activity: Not reported
Electronic Manifest Broker: Not reported

Receive Date: 2015-07-27 00:00:00.0
Handler Name: HOOD ST RESERVOIR
Federal Waste Generator Description: Not a generator, verified
State District Owner: WA
Large Quantity Handler of Universal Waste: No
Recognized Trader Importer: No
Recognized Trader Exporter: No
Spent Lead Acid Battery Importer: No
Spent Lead Acid Battery Exporter: No
Current Record: No
Non Storage Recycler Activity: Not reported
Electronic Manifest Broker: Not reported

Receive Date: 2016-02-29 00:00:00.0
Handler Name: HOOD ST RESERVOIR
Federal Waste Generator Description: Large Quantity Generator
State District Owner: WA
Large Quantity Handler of Universal Waste: No
Recognized Trader Importer: No
Recognized Trader Exporter: No
Spent Lead Acid Battery Importer: No
Spent Lead Acid Battery Exporter: No
Current Record: No
Non Storage Recycler Activity: Not reported
Electronic Manifest Broker: Not reported

Receive Date: 2017-02-10 00:00:00.0
Handler Name: HOOD ST RESERVOIR
Federal Waste Generator Description: Not a generator, verified
State District Owner: WA
Large Quantity Handler of Universal Waste: No

Map ID
Direction
Distance
Elevation

MAP FINDINGS

Site

Database(s)

EDR ID Number
EPA ID Number

HOOD ST RESERVOIR (Continued)

1001600510

Recognized Trader Importer: No
Recognized Trader Exporter: No
Spent Lead Acid Battery Importer: No
Spent Lead Acid Battery Exporter: No
Current Record: No
Non Storage Recycler Activity: Not reported
Electronic Manifest Broker: Not reported

Receive Date: 2018-02-15 00:00:00.0
Handler Name: HOOD ST RESERVOIR
Federal Waste Generator Description: Not a generator, verified
State District Owner: WA
Large Quantity Handler of Universal Waste: No
Recognized Trader Importer: No
Recognized Trader Exporter: No
Spent Lead Acid Battery Importer: No
Spent Lead Acid Battery Exporter: No
Current Record: No
Non Storage Recycler Activity: Not reported
Electronic Manifest Broker: Not reported

Receive Date: 2019-02-25 00:00:00.0
Handler Name: HOOD ST RESERVOIR
Federal Waste Generator Description: Not a generator, verified
State District Owner: WA
Large Quantity Handler of Universal Waste: No
Recognized Trader Importer: No
Recognized Trader Exporter: No
Spent Lead Acid Battery Importer: No
Spent Lead Acid Battery Exporter: No
Current Record: Yes
Non Storage Recycler Activity: Not reported
Electronic Manifest Broker: Not reported

List of NAICS Codes and Descriptions:

NAICS Code: 22131
NAICS Description: WATER SUPPLY AND IRRIGATION SYSTEMS

NAICS Code: 221310
NAICS Description: WATER SUPPLY AND IRRIGATION SYSTEMS

Facility Has Received Notices of Violation:

No Violations Found:

Evaluation Action Summary:

No Evaluations Found:

FINDS:

Registry ID: 110005395722

Click Here:

Environmental Interest/Information System:

Washington Facility / Site Identification System (WA-FSIS) provides a

Map ID
Direction
Distance
Elevation

MAP FINDINGS

Site

Database(s)

EDR ID Number
EPA ID Number

HOOD ST RESERVOIR (Continued)

1001600510

means to query and display data maintained by the Washington Department of Ecology. This system contains key information for each facility/site that is currently, or has been, of interest to the Air Quality, Dam Safety, Hazardous Waste, Toxics Cleanup, and Water Quality Programs.

RCRAInfo is a national information system that supports the Resource Conservation and Recovery Act (RCRA) program through the tracking of events and activities related to facilities that generate, transport, and treat, store, or dispose of hazardous waste. RCRAInfo allows RCRA program staff to track the notification, permit, compliance, and corrective action activities required under RCRA.

HAZARDOUS WASTE BIENNIAL REPORTER

[Click this hyperlink](#) while viewing on your computer to access additional FINDS: detail in the EDR Site Report.

ECHO:

Envid:	1001600510
Registry ID:	110005395722
DFR URL:	http://echo.epa.gov/detailed-facility-report?fid=110005395722
Name:	HOOD ST RESERVOIR
Address:	3110 I ST S
City,State,Zip:	TACOMA, WA 98409

WA MANIFEST:

Name:	HOOD ST RESERVOIR
Address:	3110 I ST S
City,State,Zip:	TACOMA, WA 98409
Facility Address 2:	Not reported
Facility ID:	2788228
EPA ID:	WAH000009001
NAICS:	221310
State Waste Code Desc:	Not reported
Federal Waste Code Desc:	Not reported
Form Comm:	Not reported
Data Year:	2017
Permit by Rule:	False
Mailing Address 2:	Not reported
Treatment by Generator:	False
Mixed Radioactive Waste:	False
Importer of Hazardous Waste:	False
Immediate Recycler:	False
Treatment/Storage/Disposal/Recycling Facility:	False
Generator of Dangerous Fuel Waste:	False
Generator Marketing to Burner:	False
Other Marketers (i.e., blender, distributor, etc.):	False
Utility Boiler Burner:	False
Industry Boiler Burner:	False
Industrial Furnace:	False
Smelter Defferal:	False
Universal Waste:	Not reported
Off-Specification:	Not reported
LN Address 2:	Not reported
Tax Reg #:	278012338
Business Type:	Not reported
Mail Name:	Not reported
Mailing Address:	3628 S 35TH ST

Map ID
Direction
Distance
Elevation

MAP FINDINGS

Site

Database(s)

EDR ID Number
EPA ID Number

HOOD ST RESERVOIR (Continued)

1001600510

Mailing City,State,Zip:	TACOMA, WA 98409
Legal Organization Name:	Tacoma Public Utilities
Legal Organization Type:	Municipal
Legal Contact:	Not reported
Legal Address:	3628 S 35TH ST
Legal Address 2:	Not reported
Legal City,State,Zip:	TACOMA, WA 98409
Legal Phone Number:	(253)502-8300
Legal Effective Date:	07/01/1999
Land Organization Name:	Tacoma Public Utilities
Land Organization Type:	Municipal
Land Contact:	Not reported
Land Address:	3628 S 35TH ST
Land City,State,Zip:	TACOMA, WA 98409
Land Phone Number:	(253)502-8300
Operator Organization Name:	Tacoma Public Utilities - Hood St Reserv
Operator Organization Type:	Municipal
Operator:	Not reported
Operator Address:	3628 S 35TH ST
Operator Address 2:	Not reported
Operator City,State,Zip:	TACOMA, WA 98409
Operator Phone Number:	(253)502-8300
Operator Effective Date:	07/01/1999
Site Contact:	Not reported
Site Contact Address:	Not reported
Contact City,State,Zip:	Not reported
Site Contact Phone Number:	Not reported
Site Contact Email:	Not reported
Gen Status Code:	XQG
Monthly Generation:	False
Batch Generation:	False
One Time Generation:	False
Transport Own Waste:	False
Tranports Other Waste:	False
Recycler Onsite:	False
Transfer Facility:	False
Other Exemption:	Not reported
UW Battery Gen:	False
Used Oil Transporter:	False
Used Oil Transfer Facility:	False
Used Oil Processor:	False
Used Oil Refiner:	False
Used Oil Fuel Marketer Directs Shipments:	False
Used Oil Fuel Marketer Meets Specs:	False
Site Contact Address 2:	Not reported
Name:	HOOD ST RESERVOIR
Address:	3110 I ST S
City,State,Zip:	TACOMA, WA 98409
Facility Address 2:	Not reported
Facility ID:	2788228
EPA ID:	WAH000009001
NAICS:	221310
State Waste Code Desc:	Not reported
Federal Waste Code Desc:	Not reported
Form Comm:	Not reported
Data Year:	2017

Map ID
Direction
Distance
Elevation

MAP FINDINGS

Site

Database(s)

EDR ID Number
EPA ID Number

HOOD ST RESERVOIR (Continued)

1001600510

Permit by Rule:	False
Mailing Address 2:	Not reported
Treatment by Generator:	False
Mixed Radioactive Waste:	False
Importer of Hazardous Waste:	False
Immediate Recycler:	False
Treatment/Storage/Disposal/Recycling Facility:	False
Generator of Dangerous Fuel Waste:	False
Generator Marketing to Burner:	False
Other Marketers (i.e., blender, distributor, etc.):	False
Utility Boiler Burner:	False
Industry Boiler Burner:	False
Industrial Furnace:	False
Smelter Defferal:	False
Universal Waste:	Not reported
Off-Specification:	Not reported
LN Address 2:	Not reported
Tax Reg #:	278012338
Business Type:	Water Distribution
Mail Name:	Tacoma Public Utilities
Mailing Address:	3628 S 35TH ST
Mailing City,State,Zip:	TACOMA, WA 98409-3192
Legal Organization Name:	Tacoma Public Utilities
Legal Organization Type:	Municipal
Legal Contact:	Not reported
Legal Address:	3628 S 35TH ST
Legal Address 2:	Not reported
Legal City,State,Zip:	TACOMA, WA 98409-3192
Legal Phone Number:	(253)502-8300
Legal Effective Date:	07/01/1999
Land Organization Name:	Tacoma Public Utilities
Land Organization Type:	Municipal
Land Contact:	Not reported
Land Address:	3628 S 35TH ST
Land City,State,Zip:	TACOMA, WA 98409-3192
Land Phone Number:	(253)502-8300
Operator Organization Name:	Tacoma Pub Util Hood St Reservoir
Operator Organization Type:	Municipal
Operator:	Not reported
Operator Address:	3628 S 35TH ST
Operator Address 2:	Not reported
Operator City,State,Zip:	TACOMA, WA 98409-3192
Operator Phone Number:	(253)502-8300
Operator Effective Date:	07/01/1999
Site Contact:	Jeremy Adams
Site Contact Address:	3628 S 35TH ST
Contact City,State,Zip:	TACOMA, WA 98409-3192
Site Contact Phone Number:	(253)502-8300
Site Contact Email:	jadams2@cityoftacoma.org
Gen Status Code:	XQG
Monthly Generation:	False
Batch Generation:	False
One Time Generation:	False
Transport Own Waste:	False
Tranports Other Waste:	False
Recycler Onsite:	False
Transfer Facility:	False

Map ID
Direction
Distance
Elevation

MAP FINDINGS

Site

Database(s)

EDR ID Number
EPA ID Number

HOOD ST RESERVOIR (Continued)

1001600510

Other Exemption:	Not reported
UW Battery Gen:	False
Used Oil Transporter:	False
Used Oil Transfer Facility:	False
Used Oil Processor:	False
Used Oil Refiner:	False
Used Oil Fuel Marketer Directs Shipments:	False
Used Oil Fuel Marketer Meets Specs:	False
Site Contact Address 2:	Not reported
Name:	HOOD ST RESERVOIR
Address:	3110 I ST S
City,State,Zip:	TACOMA, WA 98409
Facility Address 2:	Not reported
Facility ID:	2788228
EPA ID:	WAH000009001
NAICS:	221310
State Waste Code Desc:	Not reported
Federal Waste Code Desc:	Not reported
Form Comm:	Not reported
Data Year:	2016
Permit by Rule:	False
Mailing Address 2:	Not reported
Treatment by Generator:	False
Mixed Radioactive Waste:	False
Importer of Hazardous Waste:	False
Immediate Recycler:	False
Treatment/Storage/Disposal/Recycling Facility:	False
Generator of Dangerous Fuel Waste:	False
Generator Marketing to Burner:	False
Other Marketers (i.e., blender, distributor, etc.):	False
Utility Boiler Burner:	False
Industry Boiler Burner:	False
Industrial Furnace:	False
Smelter Defferal:	False
Universal Waste:	Not reported
Off-Specification:	Not reported
LN Address 2:	Not reported
Tax Reg #:	Not reported
Business Type:	Water Distribution
Mail Name:	Tacoma Public Utilities
Mailing Address:	3628 S 35TH ST
Mailing City,State,Zip:	TACOMA, WA 98409-3192
Legal Organization Name:	Tacoma Public Utilities
Legal Organization Type:	Municipal
Legal Contact:	Not reported
Legal Address:	3628 S 35TH ST
Legal Address 2:	Not reported
Legal City,State,Zip:	TACOMA, WA 98409-3192
Legal Phone Number:	(253)502-8300
Legal Effective Date:	07/01/1999
Land Organization Name:	Tacoma Public Utilities
Land Organization Type:	Municipal
Land Contact:	Not reported
Land Address:	3628 S 35TH ST
Land City,State,Zip:	TACOMA, WA 98409-3192
Land Phone Number:	(253)502-8300

Map ID
Direction
Distance
Elevation

MAP FINDINGS

Site

Database(s)

EDR ID Number
EPA ID Number

HOOD ST RESERVOIR (Continued)

1001600510

Operator Organization Name: Tacoma Pub Util Hood St Reservoir
Operator Organization Type: Municipal
Operator: Not reported
Operator Address: 3628 S 35TH ST
Operator Address 2: Not reported
Operator City,State,Zip: TACOMA, WA 98409-3192
Operator Phone Number: (253)502-8300
Operator Effective Date: 07/01/1999
Site Contact: Jeromy Adams
Site Contact Address: 3628 S 35TH ST
Contact City,State,Zip: TACOMA, WA 98409-3192
Site Contact Phone Number: (253)502-8300
Site Contact Email: jadams2@cityoftacoma.org
Gen Status Code: XQG
Monthly Generation: False
Batch Generation: False
One Time Generation: False
Transport Own Waste: False
Tranports Other Waste: False
Recycler Onsite: False
Transfer Facility: False
Other Exemption: Not reported
UW Battery Gen: False
Used Oil Transporter: False
Used Oil Transfer Facility: False
Used Oil Processor: False
Used Oil Refiner: False
Used Oil Fuel Marketer Directs Shipments: False
Used Oil Fuel Marketer Meets Specs: False
Site Contact Address 2: Not reported

Name: HOOD ST RESERVOIR
Address: 3110 I ST S
City,State,Zip: TACOMA, WA 98409
Facility Address 2: Not reported
Facility ID: 2788228
EPA ID: WAH000009001
NAICS: 221310
State Waste Code Desc: Not reported
Federal Waste Code Desc: D002
Form Comm: Not reported
Data Year: 2015
Permit by Rule: False
Mailing Address 2: Not reported
Treatment by Generator: False
Mixed Radioactive Waste: False
Importer of Hazardous Waste: False
Immediate Recycler: False
Treatment/Storage/Disposal/Recycling Facility: False
Generator of Dangerous Fuel Waste: False
Generator Marketing to Burner: False
Other Marketers (i.e., blender, distributor, etc.): False
Utility Boiler Burner: False
Industry Boiler Burner: False
Industrial Furnace: False
Smelter Defferal: False
Universal Waste: Not reported

Map ID
Direction
Distance
Elevation

MAP FINDINGS

Site

Database(s)

EDR ID Number
EPA ID Number

HOOD ST RESERVOIR (Continued)

1001600510

Off-Specification:	Not reported
LN Address 2:	Not reported
Tax Reg #:	Not reported
Business Type:	Water Distribution
Mail Name:	Tacoma Public Utilities
Mailing Address:	3628 S 35TH ST
Mailing City,State,Zip:	TACOMA, WA 98409-3192
Legal Organization Name:	Tacoma Public Utilities
Legal Organization Type:	Municipal
Legal Contact:	Not reported
Legal Address:	3628 S 35TH ST
Legal Address 2:	Not reported
Legal City,State,Zip:	TACOMA, WA 98409-3192
Legal Phone Number:	(253)502-8300
Legal Effective Date:	07/01/1999
Land Organization Name:	Tacoma Public Utilities
Land Organization Type:	Municipal
Land Contact:	Not reported
Land Address:	3628 S 35TH ST
Land City,State,Zip:	TACOMA, WA 98409-3192
Land Phone Number:	(253)502-8300
Operator Organization Name:	Tacoma Pub Util Hood St Reservoir
Operator Organization Type:	Municipal
Operator:	Jeromy Adams
Operator Address:	3628 S 35TH ST
Operator Address 2:	Not reported
Operator City,State,Zip:	TACOMA, WA 98409-3192
Operator Phone Number:	(253)502-8300
Operator Effective Date:	07/01/1999
Site Contact:	Samuel R Rupert
Site Contact Address:	3628 S 35TH ST
Contact City,State,Zip:	TACOMA, WA 98409-3192
Site Contact Phone Number:	(253)502-8513
Site Contact Email:	srupert@cityoftacoma.org
Gen Status Code:	LQG
Monthly Generation:	False
Batch Generation:	True
One Time Generation:	False
Transport Own Waste:	False
Tranports Other Waste:	False
Recycler Onsite:	False
Transfer Facility:	False
Other Exemption:	Not reported
UW Battery Gen:	False
Used Oil Transporter:	False
Used Oil Transfer Facility:	False
Used Oil Processor:	False
Used Oil Refiner:	False
Used Oil Fuel Marketer Directs Shipments:	False
Used Oil Fuel Marketer Meets Specs:	False
Site Contact Address 2:	Not reported
Waste Stream Generated:	
Waste Managed Off Site:	Y
State Only Waste Code 1:	Not reported
State Only Waste Code 2:	Not reported
Report Managed On Site:	0
KG Managed On Site:	0

Map ID
Direction
Distance
Elevation

MAP FINDINGS

Site

Database(s)

EDR ID Number
EPA ID Number

HOOD ST RESERVOIR (Continued)

1001600510

Generator Treatment Code:	Not reported
Permit By Rule Code:	Not reported
WCDE Residence Code:	Not reported
WCDH Origin Code:	2
WCDE On Site Code:	Not reported
WCDB Code:	W110
Description:	Sodium Hydroxide Waste (D002)
CORB Sequence Number:	155430
Sequence Number:	3400181
Mixed Radioactive Flag:	False
Designation Code:	D
Reported Quantity:	750
Quantity Unit:	GAL
Kilograms Quantity:	4315.44186
Density Number:	1.52
Density Quantity:	SPG
Shipments Sent:	
CORB Waste Sequence Number:	155430
Waste Sequence Number:	3400181
Sequence Number:	1970416
Shipment Date:	2015-08-06 00:00:00
Mainfest Document ID:	012247149FLE
Reported Quantity:	750
Unit of Measure:	GAL
Kilograms Quantity:	4315.44186
Receiving EPAID:	WAD020257945
Waste Stream Off Site Mgmt:	
Waste CORB Sequence Number:	155430
Waste Sequence Number:	3400181
Sequence Number:	895286
Received EPAID:	WAD020257945
Managed Quantity:	750
Kilogram Quantity:	4315.44186
Recycled Percentage:	0
Waste Management System Code:	H070
Waste Stream EPA Code:	
CORB Waste Sequence Number:	155430
Waste Sequence Number:	3400181
Sequence Number:	7817236
WCDA Code:	D002
Waste Stream Source Code:	
CORB Waste Sequence Number:	155430
Waste Sequence Number:	3400181
Sequence Number:	1
WCDD Code:	G32

MAP FINDINGS

Map ID
 Direction
 Distance
 Elevation

Site

Database(s)

EDR ID Number
 EPA ID Number

AO168 **SUPERVALU HOLDINGS INC**
NNW **448 E 18TH ST**
1/4-1/2 **TACOMA, WA 98421**
0.467 mi.
2466 ft. **Site 1 of 2 in cluster AO**

WA LUST **U003354622**
WA ALLSITES **N/A**
WA CSCSL NFA
WA SPILLS
WA MANIFEST

Relative:
Lower
Actual:
8 ft.

LUST:
 Name: WEST COAST GROCERY
 Address: 448 E 18TH ST
 City,State,Zip: TACOMA, WA 98421
 Facility ID: 66615685
 Lust Status Type: LUST - NFA
 Cleanup Site ID: 10098
 Cleanup Unit Type: Not reported
 Process Type: Not reported
 Cleanup Unit Name: Supervalu Inc,Supervalu Inc Produce,WEST COAST FRUIT & PRODUCE CO
 Response Section: Southwest
 Release Date: 03/14/1991
 Lust Date: 08/29/2012
 Region: Southwest
 Lust ID: 2134
 UST ID: 471
 Contaminant Name: Lead
 Ground Water: Not reported
 Surface Water: Not reported
 Soil: Below Cleanup Levels
 Sediment: Not reported
 Air: Not reported
 Bedrock: Not reported
 Lat/Long: 47.24716 / -122.42781

Name: WEST COAST GROCERY
 Address: 448 E 18TH ST
 City,State,Zip: TACOMA, WA 98421
 Facility ID: 66615685
 Lust Status Type: LUST - NFA
 Cleanup Site ID: 10098
 Cleanup Unit Type: Not reported
 Process Type: Not reported
 Cleanup Unit Name: Supervalu Inc,Supervalu Inc Produce,WEST COAST FRUIT & PRODUCE CO
 Response Section: Southwest
 Release Date: 03/14/1991
 Lust Date: 08/29/2012
 Region: Southwest
 Lust ID: 2134
 UST ID: 471
 Contaminant Name: Other Non-Halogenated Organics
 Ground Water: Remediated-Below
 Surface Water: Not reported
 Soil: Remediated-Below
 Sediment: Not reported
 Air: Not reported
 Bedrock: Not reported
 Lat/Long: 47.24716 / -122.42781

Name: WEST COAST GROCERY
 Address: 448 E 18TH ST
 City,State,Zip: TACOMA, WA 98421
 Facility ID: 66615685

Map ID
Direction
Distance
Elevation

MAP FINDINGS

Site

Database(s)

EDR ID Number
EPA ID Number

SUPERVALU HOLDINGS INC (Continued)

U003354622

Lust Status Type: LUST - NFA
Cleanup Site ID: 10098
Cleanup Unit Type: Not reported
Process Type: Not reported
Cleanup Unit Name: Supervalu Inc,Supervalu Inc Produce,WEST COAST FRUIT & PRODUCE CO
Response Section: Southwest
Release Date: 03/14/1991
Lust Date: 08/29/2012
Region: Southwest
Lust ID: 2134
UST ID: 471
Contaminant Name: Benzene
Ground Water: Remediated-Below
Surface Water: Not reported
Soil: Remediated-Below
Sediment: Not reported
Air: Not reported
Bedrock: Not reported
Lat/Long: 47.24716 / -122.42781

Name: WEST COAST GROCERY
Address: 448 E 18TH ST
City,State,Zip: TACOMA, WA 98421
Facility ID: 66615685
Lust Status Type: LUST - NFA
Cleanup Site ID: 10098
Cleanup Unit Type: Not reported
Process Type: Not reported
Cleanup Unit Name: Supervalu Inc,Supervalu Inc Produce,WEST COAST FRUIT & PRODUCE CO
Response Section: Southwest
Release Date: 03/14/1991
Lust Date: 08/29/2012
Region: Southwest
Lust ID: 2134
UST ID: 471
Contaminant Name: Petroleum-Gasoline
Ground Water: Remediated-Below
Surface Water: Not reported
Soil: Remediated-Below
Sediment: Not reported
Air: Not reported
Bedrock: Not reported
Lat/Long: 47.24716 / -122.42781

ALLSITES:

Name: SUPERVALU INC PRODUCE
Facility Id: 66615685

CSCSL NFA:

Name: WEST COAST GROCERY
Address: 448 E 18TH ST
City,State,Zip: TACOMA, WA 98421
Facility/Site Id: 66615685
CS Id: 10098
NFA Date: 08/29/2012
Alternate Site Names: Supervalu Inc,Supervalu Inc Produce,WEST COAST FRUIT & PRODUCE CO

Map ID
Direction
Distance
Elevation

MAP FINDINGS

Site

Database(s)

EDR ID Number
EPA ID Number

SUPERVALU HOLDINGS INC (Continued)

U003354622

NFA Reason: NFA-Initial Investigation
Site Status: NFA
Region: Southwest
Contaminant Name: Benzene
Ground Water: Remediated-Below
Surface Water: Not reported
Soil: Remediated-Below
Sediment: Not reported
Air: Not reported
Bedrock: Not reported
Latitude: 47.24716
Longitude: -122.42781

Name: WEST COAST GROCERY
Address: 448 E 18TH ST
City,State,Zip: TACOMA, WA 98421
Facility/Site Id: 66615685
CS Id: 10098
NFA Date: 08/29/2012
Alternate Site Names: Supervalu Inc,Supervalu Inc Produce,WEST COAST FRUIT & PRODUCE CO
NFA Reason: NFA-Initial Investigation
Site Status: NFA
Region: Southwest
Contaminant Name: Lead
Ground Water: Not reported
Surface Water: Not reported
Soil: Below Cleanup Levels
Sediment: Not reported
Air: Not reported
Bedrock: Not reported
Latitude: 47.24716
Longitude: -122.42781

Name: WEST COAST GROCERY
Address: 448 E 18TH ST
City,State,Zip: TACOMA, WA 98421
Facility/Site Id: 66615685
CS Id: 10098
NFA Date: 08/29/2012
Alternate Site Names: Supervalu Inc,Supervalu Inc Produce,WEST COAST FRUIT & PRODUCE CO
NFA Reason: NFA-Initial Investigation
Site Status: NFA
Region: Southwest
Contaminant Name: Other Non-Halogenated Organics
Ground Water: Remediated-Below
Surface Water: Not reported
Soil: Remediated-Below
Sediment: Not reported
Air: Not reported
Bedrock: Not reported
Latitude: 47.24716
Longitude: -122.42781

Name: WEST COAST GROCERY
Address: 448 E 18TH ST
City,State,Zip: TACOMA, WA 98421
Facility/Site Id: 66615685

Map ID
Direction
Distance
Elevation

MAP FINDINGS

Site

Database(s)

EDR ID Number
EPA ID Number

SUPERVALU HOLDINGS INC (Continued)

U003354622

CS Id: 10098
NFA Date: 08/29/2012
Alternate Site Names: Supervalu Inc,Supervalu Inc Produce,WEST COAST FRUIT & PRODUCE CO
NFA Reason: NFA-Initial Investigation
Site Status: NFA
Region: Southwest
Contaminant Name: Petroleum-Gasoline
Ground Water: Remediated-Below
Surface Water: Not reported
Soil: Remediated-Below
Sediment: Not reported
Air: Not reported
Bedrock: Not reported
Latitude: 47.24716
Longitude: -122.42781

SPILLS:

Name: TACOMA POWER
Address: 448 E 18TH ST
City,State,Zip: TACOMA, WA
Facility ID: 547308
Medium: Not reported
Material Desc: PETROLEUM - MINERAL OIL
Material Qty: 1
Material Units: GALLON
Date Received: 04/07/2005
Contact Name: POST
Incident Date: Not reported
Incident Category Type: Not reported
Incident Category: Not reported
Latitude: Not reported
Longitude: Not reported
Source Type: Not reported
Source: Not reported
Vessel Facility Name2: Not reported
Recovered Quantity: Not reported
Resp Party Contact: Not reported
Cause: Not reported
Cause Type: Not reported
Resp Party Name: Not reported

WA MANIFEST:

Name: SUPERVALU HOLDINGS INC
Address: 448 E 18TH ST
City,State,Zip: TACOMA, WA 98421-1507
Facility Address 2: Not reported
Facility ID: 66615685
EPA ID: WAH000050368
NAICS: 493120
State Waste Code Desc: Not reported
Federal Waste Code Desc: D001,D002
Form Comm: Not reported
Data Year: 2017
Permit by Rule: False
Mailing Address 2: Dept 81014
Treatment by Generator: False

Map ID
Direction
Distance
Elevation

MAP FINDINGS

Site

Database(s)

EDR ID Number
EPA ID Number

SUPERVALU HOLDINGS INC (Continued)

U003354622

Mixed Radioactive Waste:	False
Importer of Hazardous Waste:	False
Immediate Recycler:	False
Treatment/Storage/Disposal/Recycling Facility:	False
Generator of Dangerous Fuel Waste:	False
Generator Marketing to Burner:	False
Other Marketers (i.e., blender, distributor, etc.):	False
Utility Boiler Burner:	False
Industry Boiler Burner:	False
Industrial Furnace:	False
Smelter Defferal:	False
Universal Waste:	Not reported
Off-Specification:	Not reported
LN Address 2:	Not reported
Tax Reg #:	603268500
Business Type:	Grocery Retail Chain
Mail Name:	Not reported
Mailing Address:	PO Box 20
Mailing City,State,Zip:	Boise, ID 83726
Legal Organization Name:	Supervalu Holdings Inc
Legal Organization Type:	Private
Legal Contact:	Not reported
Legal Address:	PO Box 20 Dept 81014
Legal Address 2:	Not reported
Legal City,State,Zip:	Boise, ID 83726
Legal Phone Number:	(208)395-4793
Legal Effective Date:	12/01/1995
Land Organization Name:	Supervalu Holdings Inc
Land Organization Type:	Private
Land Contact:	Not reported
Land Address:	PO Box 20 Dept 81014
Land City,State,Zip:	Boise, ID 83726
Land Phone Number:	(208)395-4793
Operator Organization Name:	Supervalu Holdings Inc
Operator Organization Type:	Private
Operator:	Not reported
Operator Address:	PO Box 20 Dept 81014
Operator Address 2:	Not reported
Operator City,State,Zip:	Boise, ID 83726
Operator Phone Number:	(208)395-4793
Operator Effective Date:	12/01/1995
Site Contact:	Greg Sharits
Site Contact Address:	448 E 18th St
Contact City,State,Zip:	Tacoma, WA 98421
Site Contact Phone Number:	(253)404-4176
Site Contact Email:	Not reported
Gen Status Code:	SQG
Monthly Generation:	False
Batch Generation:	True
One Time Generation:	False
Transport Own Waste:	False
Tranports Other Waste:	False
Recycler Onsite:	False
Transfer Facility:	False
Other Exemption:	Not reported
UW Battery Gen:	False
Used Oil Transporter:	False

Map ID
Direction
Distance
Elevation

MAP FINDINGS

Site

Database(s)

EDR ID Number
EPA ID Number

SUPERVALU HOLDINGS INC (Continued)

U003354622

Used Oil Transfer Facility:	False
Used Oil Processor:	False
Used Oil Refiner:	False
Used Oil Fuel Marketer Directs Shipments:	False
Used Oil Fuel Marketer Meets Specs:	False
Site Contact Address 2:	Not reported
Name:	SUPERVALU HOLDINGS INC
Address:	448 E 18TH ST
City,State,Zip:	TACOMA, WA 98421
Facility Address 2:	Not reported
Facility ID:	66615685
EPA ID:	WAH000050368
NAICS:	493120
State Waste Code Desc:	Not reported
Federal Waste Code Desc:	D001,D002
Form Comm:	Not reported
Data Year:	2017
Permit by Rule:	False
Mailing Address 2:	Dept 81014
Treatment by Generator:	False
Mixed Radioactive Waste:	False
Importer of Hazardous Waste:	False
Immediate Recycler:	False
Treatment/Storage/Disposal/Recycling Facility:	False
Generator of Dangerous Fuel Waste:	False
Generator Marketing to Burner:	False
Other Marketers (i.e., blender, distributor, etc.):	False
Utility Boiler Burner:	False
Industry Boiler Burner:	False
Industrial Furnace:	False
Smelter Defferal:	False
Universal Waste:	Not reported
Off-Specification:	Not reported
LN Address 2:	Not reported
Tax Reg #:	603268500
Business Type:	Not reported
Mail Name:	Not reported
Mailing Address:	PO Box 20
Mailing City,State,Zip:	Boise, ID 83726
Legal Organization Name:	Supervalu Holdings Inc
Legal Organization Type:	Private
Legal Contact:	Not reported
Legal Address:	PO Box 20 Dept 81014
Legal Address 2:	Not reported
Legal City,State,Zip:	Boise, ID 83726
Legal Phone Number:	(208)395-4793
Legal Effective Date:	12/01/1995
Land Organization Name:	Supervalu Holdings Inc
Land Organization Type:	Private
Land Contact:	Not reported
Land Address:	PO Box 20 Dept 81014
Land City,State,Zip:	Boise, ID 83726
Land Phone Number:	(208)395-4793
Operator Organization Name:	Supervalu Holdings Inc
Operator Organization Type:	Private
Operator:	Not reported

Map ID
Direction
Distance
Elevation

MAP FINDINGS

Site

Database(s)

EDR ID Number
EPA ID Number

SUPERVALU HOLDINGS INC (Continued)

U003354622

Operator Address:	PO Box 20 Dept 81014
Operator Address 2:	Not reported
Operator City,State,Zip:	Boise, ID 83726
Operator Phone Number:	(208)395-4793
Operator Effective Date:	12/01/1995
Site Contact:	Not reported
Site Contact Address:	Not reported
Contact City,State,Zip:	Not reported
Site Contact Phone Number:	Not reported
Site Contact Email:	Not reported
Gen Status Code:	SQG
Monthly Generation:	False
Batch Generation:	True
One Time Generation:	False
Transport Own Waste:	False
Tranports Other Waste:	False
Recycler Onsite:	False
Transfer Facility:	False
Other Exemption:	Not reported
UW Battery Gen:	False
Used Oil Transporter:	False
Used Oil Transfer Facility:	False
Used Oil Processor:	False
Used Oil Refiner:	False
Used Oil Fuel Marketer Directs Shipments:	False
Used Oil Fuel Marketer Meets Specs:	False
Site Contact Address 2:	Not reported
Name:	SUPERVALU HOLDINGS INC
Address:	448 E 18TH ST
City,State,Zip:	TACOMA, WA 98421-1507
Facility Address 2:	Not reported
Facility ID:	66615685
EPA ID:	WAH000050368
NAICS:	493120
State Waste Code Desc:	Not reported
Federal Waste Code Desc:	D001,D002
Form Comm:	Not reported
Data Year:	2016
Permit by Rule:	False
Mailing Address 2:	Dept 81014
Treatment by Generator:	False
Mixed Radioactive Waste:	False
Importer of Hazardous Waste:	False
Immediate Recycler:	False
Treatment/Storage/Disposal/Recycling Facility:	False
Generator of Dangerous Fuel Waste:	False
Generator Marketing to Burner:	False
Other Marketers (i.e., blender, distributor, etc.):	False
Utility Boiler Burner:	False
Industry Boiler Burner:	False
Industrial Furnace:	False
Smelter Defferal:	False
Universal Waste:	Not reported
Off-Specification:	Not reported
LN Address 2:	Not reported
Tax Reg #:	603268500

Map ID
Direction
Distance
Elevation

MAP FINDINGS

Site

Database(s)

EDR ID Number
EPA ID Number

SUPERVALU HOLDINGS INC (Continued)

U003354622

Business Type:	Grocery Retail Chain
Mail Name:	Not reported
Mailing Address:	PO Box 20
Mailing City,State,Zip:	Boise, ID 83726
Legal Organization Name:	Supervalu Holdings Inc
Legal Organization Type:	Private
Legal Contact:	Not reported
Legal Address:	PO Box 20 Dept 81014
Legal Address 2:	Not reported
Legal City,State,Zip:	Boise, ID 83726
Legal Phone Number:	(208)395-4793
Legal Effective Date:	12/01/1995
Land Organization Name:	Supervalu Holdings Inc
Land Organization Type:	Private
Land Contact:	Not reported
Land Address:	PO Box 20 Dept 81014
Land City,State,Zip:	Boise, ID 83726
Land Phone Number:	(208)395-4793
Operator Organization Name:	Supervalu Holdings Inc
Operator Organization Type:	Private
Operator:	Not reported
Operator Address:	PO Box 20 Dept 81014
Operator Address 2:	Not reported
Operator City,State,Zip:	Boise, ID 83726
Operator Phone Number:	(208)395-4793
Operator Effective Date:	12/01/1995
Site Contact:	Greg Sharits
Site Contact Address:	448 E 18th St
Contact City,State,Zip:	Tacoma, WA 98421
Site Contact Phone Number:	(253)404-4176
Site Contact Email:	Not reported
Gen Status Code:	SQG
Monthly Generation:	False
Batch Generation:	True
One Time Generation:	False
Transport Own Waste:	False
Tranports Other Waste:	False
Recycler Onsite:	False
Transfer Facility:	False
Other Exemption:	Not reported
UW Battery Gen:	False
Used Oil Transporter:	False
Used Oil Transfer Facility:	False
Used Oil Processor:	False
Used Oil Refiner:	False
Used Oil Fuel Marketer Directs Shipments:	False
Used Oil Fuel Marketer Meets Specs:	False
Site Contact Address 2:	Not reported
Name:	SUPERVALU INC
Address:	448 E 18TH ST
City,State,Zip:	TACOMA, WA 98421-1507
Facility Address 2:	Not reported
Facility ID:	66615685
EPA ID:	WAH000050368
NAICS:	493120
State Waste Code Desc:	WT02

Map ID
Direction
Distance
Elevation

MAP FINDINGS

Site

Database(s)

EDR ID Number
EPA ID Number

SUPERVALU HOLDINGS INC (Continued)

U003354622

Federal Waste Code Desc:	D001,D002
Form Comm:	Not reported
Data Year:	2015
Permit by Rule:	False
Mailing Address 2:	Dept 81014
Treatment by Generator:	False
Mixed Radioactive Waste:	False
Importer of Hazardous Waste:	False
Immediate Recycler:	False
Treatment/Storage/Disposal/Recycling Facility:	False
Generator of Dangerous Fuel Waste:	False
Generator Marketing to Burner:	False
Other Marketers (i.e., blender, distributor, etc.):	False
Utility Boiler Burner:	False
Industry Boiler Burner:	False
Industrial Furnace:	False
Smelter Defferal:	False
Universal Waste:	Not reported
Off-Specification:	Not reported
LN Address 2:	Not reported
Tax Reg #:	603268500
Business Type:	Grocery Retail Chain
Mail Name:	Not reported
Mailing Address:	PO Box 20
Mailing City,State,Zip:	Boise, ID 83726
Legal Organization Name:	Supervalu Holdings Inc
Legal Organization Type:	Private
Legal Contact:	Not reported
Legal Address:	PO Box 20 Dept 81014
Legal Address 2:	Not reported
Legal City,State,Zip:	Boise, ID 83726
Legal Phone Number:	(208)395-4793
Legal Effective Date:	12/01/1995
Land Organization Name:	Supervalu Holdings Inc
Land Organization Type:	Private
Land Contact:	Not reported
Land Address:	PO Box 20 Dept 81014
Land City,State,Zip:	Boise, ID 83726
Land Phone Number:	(208)395-4793
Operator Organization Name:	Supervalu Holdings Inc
Operator Organization Type:	Private
Operator:	Not reported
Operator Address:	PO Box 20 Dept 81014
Operator Address 2:	Not reported
Operator City,State,Zip:	Boise, ID 83726
Operator Phone Number:	(208)395-4793
Operator Effective Date:	12/01/1995
Site Contact:	Greg Sharits
Site Contact Address:	448 E 18th St
Contact City,State,Zip:	Tacoma, WA 98421
Site Contact Phone Number:	(253)404-4176
Site Contact Email:	Not reported
Gen Status Code:	LQG
Monthly Generation:	False
Batch Generation:	True
One Time Generation:	False
Transport Own Waste:	False

Map ID
Direction
Distance
Elevation

MAP FINDINGS

Site

Database(s)

EDR ID Number
EPA ID Number

SUPERVALU HOLDINGS INC (Continued)

U003354622

Tranports Other Waste:	False
Recycler Onsite:	False
Transfer Facility:	False
Other Exemption:	Not reported
UW Battery Gen:	False
Used Oil Transporter:	False
Used Oil Transfer Facility:	False
Used Oil Processor:	False
Used Oil Refiner:	False
Used Oil Fuel Marketer Directs Shipments:	False
Used Oil Fuel Marketer Meets Specs:	False
Site Contact Address 2:	Not reported
Waste Stream Generated:	
Waste Managed Off Site:	Y
State Only Waste Code 1:	Not reported
State Only Waste Code 2:	Not reported
Report Managed On Site:	0
KG Managed On Site:	0
Generator Treatment Code:	Not reported
Permit By Rule Code:	Not reported
WCDE Residence Code:	Not reported
WCDH Origin Code:	1
WCDE On Site Code:	Not reported
WCDB Code:	W001
Description:	Non-Listed Ignitable (D001)
CORb Sequence Number:	155875
Sequence Number:	3402094
Mixed Radioactive Flag:	False
Designation Code:	D
Reported Quantity:	21.8500000
Quantity Unit:	LB
Kilograms Quantity:	9.91116017
Density Number:	0
Density Quantity:	Not reported
Waste Managed Off Site:	Y
State Only Waste Code 1:	Not reported
State Only Waste Code 2:	Not reported
Report Managed On Site:	0
KG Managed On Site:	0
Generator Treatment Code:	Not reported
Permit By Rule Code:	Not reported
WCDE Residence Code:	Not reported
WCDH Origin Code:	1
WCDE On Site Code:	Not reported
WCDB Code:	W001
Description:	Non-Listed Corrosive (D002)
CORb Sequence Number:	155875
Sequence Number:	3402095
Mixed Radioactive Flag:	False
Designation Code:	D
Reported Quantity:	145.6500000
Quantity Unit:	LB
Kilograms Quantity:	66.0668411
Density Number:	0
Density Quantity:	Not reported

Map ID
Direction
Distance
Elevation

MAP FINDINGS

Site

Database(s)

EDR ID Number
EPA ID Number

SUPERVALU HOLDINGS INC (Continued)

U003354622

Waste Managed Off Site:	Y
State Only Waste Code 1:	WT02
State Only Waste Code 2:	Not reported
Report Managed On Site:	0
KG Managed On Site:	0
Generator Treatment Code:	Not reported
Permit By Rule Code:	Not reported
WCDE Residence Code:	Not reported
WCDH Origin Code:	1
WCDE On Site Code:	Not reported
WCDB Code:	W001
Description:	Non-RCRA Liquids & Solids (WT02)
CORB Sequence Number:	155875
Sequence Number:	3402096
Mixed Radioactive Flag:	False
Designation Code:	D
Reported Quantity:	4778
Quantity Unit:	LB
Kilograms Quantity:	2167.30083
Density Number:	0
Density Quantity:	Not reported
Shipments Sent:	
CORB Waste Sequence Number:	155875
Waste Sequence Number:	3402094
Sequence Number:	1975764
Shipment Date:	2015-08-25 00:00:00
Mainfest Document ID:	007214425FLE
Reported Quantity:	9.05000000
Unit of Measure:	LB
Kilograms Quantity:	4.10508007
Receiving EPAID:	WAD020257945
Waste Sequence Number:	3402094
Sequence Number:	1975763
Shipment Date:	2015-08-25 00:00:00
Mainfest Document ID:	007214425FLE
Reported Quantity:	12.80000000
Unit of Measure:	LB
Kilograms Quantity:	5.80608009
Receiving EPAID:	WAD020257945
Waste Sequence Number:	3402095
Sequence Number:	1975765
Shipment Date:	2015-08-25 00:00:00
Mainfest Document ID:	007214425FLE
Reported Quantity:	145.65000000
Unit of Measure:	LB
Kilograms Quantity:	66.0668411
Receiving EPAID:	WAD020257945
Waste Sequence Number:	3402096
Sequence Number:	1975766
Shipment Date:	2015-11-30 00:00:00
Mainfest Document ID:	008603551FLE
Reported Quantity:	4778
Unit of Measure:	LB

Map ID
Direction
Distance
Elevation

MAP FINDINGS

Site

Database(s)

EDR ID Number
EPA ID Number

SUPERVALU HOLDINGS INC (Continued)

U003354622

Kilograms Quantity:	2167.30083
Receiving EPAID:	WAD020257945
Waste Stream Off Site Mgmt:	
Waste CORB Sequence Number:	155875
Waste Sequence Number:	3402094
Sequence Number:	897384
Received EPAID:	WAD020257945
Managed Quantity:	9.0500000
Kilogram Quantity:	4.10508007
Recycled Percentage:	0
Waste Management System Code:	H050
Waste Sequence Number: 3402094	
Sequence Number:	897383
Received EPAID:	WAD020257945
Managed Quantity:	12.8000000
Kilogram Quantity:	5.80608009
Recycled Percentage:	0
Waste Management System Code:	H010
Waste Sequence Number: 3402095	
Sequence Number:	897385
Received EPAID:	WAD020257945
Managed Quantity:	145.650000
Kilogram Quantity:	66.0668411
Recycled Percentage:	0
Waste Management System Code:	H040
Waste Sequence Number: 3402096	
Sequence Number:	897386
Received EPAID:	WAD020257945
Managed Quantity:	4778
Kilogram Quantity:	2167.30083
Recycled Percentage:	0
Waste Management System Code:	H132
Waste Stream EPA Code:	
CORB Waste Sequence Number:	155875
Waste Sequence Number:	3402094
Sequence Number:	7829248
WCDA Code:	D001
Waste Sequence Number: 3402095	
Sequence Number:	7829251
WCDA Code:	D002
Waste Stream Source Code:	
CORB Waste Sequence Number:	155875
Waste Sequence Number:	3402094
Sequence Number:	1
WCDD Code:	G31
Waste Sequence Number: 3402095	
Sequence Number:	1
WCDD Code:	G31

Map ID
 Direction
 Distance
 Elevation

MAP FINDINGS

Site

Database(s)

EDR ID Number
 EPA ID Number

SUPERVALU HOLDINGS INC (Continued)

U003354622

Waste Sequence Number: 3402096
 Sequence Number: 1
 WCDD Code: G31

**AO169
 NNW
 1/4-1/2
 0.467 mi.
 2466 ft.**

**WEST COAST FRUIT & PRODUCE
 448 E. 18TH ST.
 TACOMA, WA 98401**

**WA ICR S104488074
 N/A**

Site 2 of 2 in cluster AO

**Relative:
 Lower**

ICR:
 Date Ecology Received Report: 07/23/92
 Contaminants Found at Site: Petroleum products
 Media Contaminated: Groundwater, Soil
 Waste Management: Tank
 Region: South Western
 Type of Report Ecology Received: Final cleanup report
 Site Register Issue: 92-29
 County Code: 27
 Contact: Not reported
 Report Title: Not reported

**Actual:
 8 ft.**

**170
 West
 1/4-1/2
 0.468 mi.
 2473 ft.**

**SPRING BACK MATTRESS RECYCLING
 2301 DOCK STREET
 TACOMA, WA 98421**

**WA SWF/LF S114402464
 WA SWRCY N/A**

**Relative:
 Higher**

SWF/LF:
 Name: SPRING BACK MATTRESS RECYCLING
 Address: 2301 DOCK STREET
 City,State,Zip: TACOMA, WA 98421
 Facility ID: 2732
 Region: STATE
 Permit Status: Exempt
 Contact Organization: NW Furniture Bank DBA Springback Mattress Recyclin
 Contact Address1: Po Box 307
 Contact Address2: Not reported
 Contact City: Wauna
 Contact State: WA
 Contact Postal: 98395
 Contact EMail: jsimler@springbackrecycling.org
 Contact Phone: (253) 627-1290
 Contact Phone Ext: Not reported
 Permit No: Not reported
 Phone: 253-627-1290
 Operator Name: Jeremy Simler
 Operator Organization: NW Furniture Bank DBA Springback Mattress Recyclin
 Operator EMail: jsimler@springbackrecycling.org
 Operator Title: Project Manager
 Recycle Survey Code: Not reported
 Ownership: PRIVATE
 Facility Type: Material Recovery Facility (exempt)
 Contact Name: Jeremy Simler
 Contact Title: Project Manager

**Actual:
 45 ft.**

Map ID
Direction
Distance
Elevation

MAP FINDINGS

Site

Database(s)

EDR ID Number
EPA ID Number

SPRING BACK MATTRESS RECYCLING (Continued)

S114402464

Year Closed: Not reported
Open to Public Flag: No
Website: www.nwfurniturebank.org
Latitude: Not reported
Longitude: Not reported

SWRCY:

Name: SPRING BACK MATTRESS RECYCLING NW
Address: 2301 DOCK ST
City,State,Zip: TACOMA, WA 98421
Phone: (253) 302-3868
Website: <http://www.springbackrecycling.com/locations/tacoma/>
Material Accepted: Mattresses
Type: Residential
Service Type: Dropoff
Hours: Mon-Fri, 9am-4pm; Sat, 9am-2pm
Comments: Located behind the NW Furniture Bank. \$10 fee per piece for drop off.
Material Category: Home & Garden
Organization ID: 1509
Organization Name: Spring Back Mattress Recycling NW
Organization Contact: No Longer Tracked
Organization Email: No Longer Tracked
E-Cycle: No
Light Recycle: No

Name: SPRING BACK MATTRESS RECYCLING NW
Address: 2301 DOCK ST
City,State,Zip: TACOMA, WA 98421
Phone: (253) 302-3868
Website: <http://www.springbackrecycling.com/locations/tacoma/>
Material Accepted: Mattresses
Type: Residential
Service Type: Pickup
Hours: Mon-Fri, 9am-4pm; Sat, 9am-2pm
Comments: Pickup within 15 mile radius. \$20 fee per piece.
Material Category: Home & Garden
Organization ID: 1509
Organization Name: Spring Back Mattress Recycling NW
Organization Contact: No Longer Tracked
Organization Email: No Longer Tracked
E-Cycle: No
Light Recycle: No

171
WNW
1/4-1/2
0.473 mi.
2499 ft.

THEA FOSS WATERWAY ESPLANADE SITE 1
2101 DOCK ST
TACOMA, WA 98405

WA ALLSITES S110040699
N/A

Relative:
Lower
Actual:
18 ft.

ALLSITES:
Name: THEA FOSS WATERWAY ESPLANADE SITE 1
Facility Id: 24929

Map ID
 Direction
 Distance
 Elevation

MAP FINDINGS

Site

Database(s)

EDR ID Number
 EPA ID Number

172
 NW
 1/4-1/2
 0.476 mi.
 2513 ft.

TACOMA FIXTURE CO.
1815 E D ST
TACOMA, WA 98421

WA ALLSITES
RCRA NonGen / NLR
ICIS
US AIRS
WA MANIFEST
WA NPDES

1000334216
WAD099045353

Relative:
Lower
Actual:
10 ft.

ALLSITES:
 Name: TACOMA FIXTURE COMPANY
 Facility Id: 6212892

RCRA Listings:

Date Form Received by Agency:	2007-04-07 00:00:00.0
Handler Name:	TACOMA FIXTURE INC
Handler Address:	1815 E D ST
Handler City,State,Zip:	TACOMA, WA 98421
EPA ID:	WAD099045353
Contact Name:	JASON WYNIA
Contact Address:	1815 E D ST
Contact City,State,Zip:	TACOMA, WA 98421
Contact Telephone:	253-831-6249
Contact Fax:	Not reported
Contact Email:	DAD2BG@AOL.COM
Contact Title:	Not reported
EPA Region:	10
Land Type:	Private
Federal Waste Generator Description:	Not a generator, verified
Non-Notifier:	Not reported
Biennial Report Cycle:	Not reported
Accessibility:	Not reported
Active Site Indicator:	Not reported
State District Owner:	WA
State District:	SWRO
Mailing Address:	1815 E D ST
Mailing City,State,Zip:	TACOMA, WA 98421
Owner Name:	HOME ELECTRIC
Owner Type:	Private
Operator Name:	TACOMA FIXTURE INC
Operator Type:	Private
Short-Term Generator Activity:	No
Importer Activity:	No
Mixed Waste Generator:	No
Transporter Activity:	No
Transfer Facility Activity:	No
Recycler Activity with Storage:	No
Small Quantity On-Site Burner Exemption:	No
Smelting Melting and Refining Furnace Exemption:	No
Underground Injection Control:	No
Off-Site Waste Receipt:	No
Universal Waste Indicator:	No
Universal Waste Destination Facility:	No
Federal Universal Waste:	No
Active Site Fed-Reg Treatment Storage and Disposal Facility:	Not reported
Active Site Converter Treatment storage and Disposal Facility:	Not reported
Active Site State-Reg Treatment Storage and Disposal Facility:	Not reported
Active Site State-Reg Handler:	---
Federal Facility Indicator:	Not reported
Hazardous Secondary Material Indicator:	NN
Sub-Part K Indicator:	Not reported

Map ID
 Direction
 Distance
 Elevation

MAP FINDINGS

Site

Database(s)

EDR ID Number
 EPA ID Number

TACOMA FIXTURE CO. (Continued)

1000334216

Commercial TSD Indicator:	No
Treatment Storage and Disposal Type:	Not reported
2018 GPRA Permit Baseline:	Not on the Baseline
2018 GPRA Renewals Baseline:	Not on the Baseline
Permit Renewals Workload Universe:	Not reported
Permit Workload Universe:	Not reported
Permit Progress Universe:	Not reported
Post-Closure Workload Universe:	Not reported
Closure Workload Universe:	Not reported
202 GPRA Corrective Action Baseline:	No
Corrective Action Workload Universe:	No
Subject to Corrective Action Universe:	No
Non-TSDFs Where RCRA CA has Been Imposed Universe:	No
TSDFs Potentially Subject to CA Under 3004 (u)/(v) Universe:	No
TSDFs Only Subject to CA under Discretionary Auth Universe:	No
Corrective Action Priority Ranking:	No NCAPS ranking
Environmental Control Indicator:	No
Institutional Control Indicator:	No
Human Exposure Controls Indicator:	N/A
Groundwater Controls Indicator:	N/A
Operating TSDF Universe:	Not reported
Full Enforcement Universe:	Not reported
Significant Non-Complier Universe:	No
Unaddressed Significant Non-Complier Universe:	No
Addressed Significant Non-Complier Universe:	No
Significant Non-Complier With a Compliance Schedule Universe:	No
Financial Assurance Required:	Not reported
Handler Date of Last Change:	2018-05-09 13:24:57.0
Recognized Trader-Importer:	No
Recognized Trader-Exporter:	No
Importer of Spent Lead Acid Batteries:	No
Exporter of Spent Lead Acid Batteries:	No
Recycler Activity Without Storage:	No
Manifest Broker:	No
Sub-Part P Indicator:	Not reported

Biennial: List of Years

Year: 2003

[Click Here for Biennial Reporting System Data:](#)

Hazardous Waste Summary:

Waste Code:	D001
Waste Description:	IGNITABLE WASTE
Waste Code:	D002
Waste Description:	CORROSIVE WASTE
Waste Code:	D018
Waste Description:	BENZENE
Waste Code:	D035
Waste Description:	METHYL ETHYL KETONE
Waste Code:	F003
Waste Description:	THE FOLLOWING SPENT NONHALOGENATED SOLVENTS: XYLENE, ACETONE, ETHYL

Map ID
Direction
Distance
Elevation

MAP FINDINGS

Site

Database(s)

EDR ID Number
EPA ID Number

TACOMA FIXTURE CO. (Continued)

1000334216

ACETATE, ETHYL BENZENE, ETHYL ETHER, METHYL ISOBUTYL KETONE, N-BUTYL ALCOHOL, CYCLOHEXANONE, AND METHANOL; ALL SPENT SOLVENT MIXTURES/BLENDS CONTAINING, BEFORE USE, ONLY THE ABOVE SPENT NONHALOGENATED SOLVENTS; AND ALL SPENT SOLVENT MIXTURES/BLENDS CONTAINING, BEFORE USE, ONE OR MORE OF THE ABOVE NONHALOGENATED SOLVENTS, AND A TOTAL OF TEN PERCENT OR MORE (BY VOLUME) OF ONE OR MORE OF THOSE SOLVENTS LISTED IN F001, F002, F004, AND F005; AND STILL BOTTOMS FROM THE RECOVERY OF THESE SPENT SOLVENTS AND SPENT SOLVENT MIXTURES.

Waste Code: F005
Waste Description: THE FOLLOWING SPENT NONHALOGENATED SOLVENTS: TOLUENE, METHYL ETHYL KETONE, CARBON DISULFIDE, ISOBUTANOL, PYRIDINE, BENZENE, 2-ETHOXYETHANOL, AND 2-NITROPROPANE; ALL SPENT SOLVENT MIXTURES/BLENDS CONTAINING, BEFORE USE, A TOTAL OF TEN PERCENT OR MORE (BY VOLUME) OF ONE OR MORE OF THE ABOVE NONHALOGENATED SOLVENTS OR THOSE SOLVENTS LISTED IN F001, F002, OR F004; AND STILL BOTTOMS FROM THE RECOVERY OF THESE SPENT SOLVENTS AND SPENT SOLVENT MIXTURES.

Handler - Owner Operator:

Owner/Operator Indicator: Owner
Owner/Operator Name: TACOMA FIXTURE CO INC
Legal Status: Private
Date Became Current: 1996-06-21 00:00:00.
Date Ended Current: Not reported
Owner/Operator Address: 1815 E D ST
Owner/Operator City,State,Zip: TACOMA, WA 98421
Owner/Operator Telephone: 253-383-5541
Owner/Operator Telephone Ext: Not reported
Owner/Operator Fax: Not reported
Owner/Operator Email: Not reported

Owner/Operator Indicator: Operator
Owner/Operator Name: TACOMA FIXTURE CO INC
Legal Status: Private
Date Became Current: Not reported
Date Ended Current: Not reported
Owner/Operator Address: 1815 E D ST
Owner/Operator City,State,Zip: TACOMA, WA 98421
Owner/Operator Telephone: 000-000-0000
Owner/Operator Telephone Ext: Not reported
Owner/Operator Fax: Not reported
Owner/Operator Email: Not reported

Owner/Operator Indicator: Owner
Owner/Operator Name: TACOMA FIXTURE CO INC
Legal Status: Private
Date Became Current: 1996-06-21 00:00:00.
Date Ended Current: Not reported
Owner/Operator Address: 1815 E D ST
Owner/Operator City,State,Zip: TACOMA, WA 98421
Owner/Operator Telephone: 253-383-5541
Owner/Operator Telephone Ext: Not reported
Owner/Operator Fax: Not reported
Owner/Operator Email: Not reported

Owner/Operator Indicator: Operator

Map ID
Direction
Distance
Elevation

MAP FINDINGS

Site

Database(s)

EDR ID Number
EPA ID Number

TACOMA FIXTURE CO. (Continued)

1000334216

Owner/Operator Name:	TACOMA FIXTURE INC
Legal Status:	Private
Date Became Current:	Not reported
Date Ended Current:	Not reported
Owner/Operator Address:	1815 E D ST
Owner/Operator City,State,Zip:	TACOMA, WA 98421
Owner/Operator Telephone:	253-831-6249
Owner/Operator Telephone Ext:	Not reported
Owner/Operator Fax:	Not reported
Owner/Operator Email:	Not reported
Owner/Operator Indicator:	Owner
Owner/Operator Name:	JOHN B
Legal Status:	Private
Date Became Current:	1900-01-01 00:00:00.
Date Ended Current:	Not reported
Owner/Operator Address:	2366 EASTLAKE AVE E
Owner/Operator City,State,Zip:	SEATTLE, WA 98102
Owner/Operator Telephone:	206-324-0964
Owner/Operator Telephone Ext:	Not reported
Owner/Operator Fax:	Not reported
Owner/Operator Email:	Not reported
Owner/Operator Indicator:	Owner
Owner/Operator Name:	TACOMA FIXTURE CO INC
Legal Status:	Private
Date Became Current:	Not reported
Date Ended Current:	Not reported
Owner/Operator Address:	1815 E D ST
Owner/Operator City,State,Zip:	TACOMA, WA 98421
Owner/Operator Telephone:	000-000-0000
Owner/Operator Telephone Ext:	Not reported
Owner/Operator Fax:	Not reported
Owner/Operator Email:	Not reported
Owner/Operator Indicator:	Owner
Owner/Operator Name:	TACOMA FIXTURE CO INC
Legal Status:	Private
Date Became Current:	1996-06-21 00:00:00.
Date Ended Current:	Not reported
Owner/Operator Address:	1815 E D ST
Owner/Operator City,State,Zip:	TACOMA, WA 98421
Owner/Operator Telephone:	253-383-5541
Owner/Operator Telephone Ext:	Not reported
Owner/Operator Fax:	Not reported
Owner/Operator Email:	Not reported
Owner/Operator Indicator:	Owner
Owner/Operator Name:	BACKUS, JOHN
Legal Status:	Private
Date Became Current:	Not reported
Date Ended Current:	Not reported
Owner/Operator Address:	PO BOX 9
Owner/Operator City,State,Zip:	BELLEVUE, WA 98009
Owner/Operator Telephone:	425-455-1341
Owner/Operator Telephone Ext:	Not reported
Owner/Operator Fax:	Not reported

Map ID
Direction
Distance
Elevation

MAP FINDINGS

Site

Database(s)

EDR ID Number
EPA ID Number

TACOMA FIXTURE CO. (Continued)

1000334216

Owner/Operator Email:	Not reported
Owner/Operator Indicator:	Operator
Owner/Operator Name:	TACOMA FIXTURE CO INC
Legal Status:	Private
Date Became Current:	Not reported
Date Ended Current:	Not reported
Owner/Operator Address:	1815 E D ST
Owner/Operator City,State,Zip:	TACOMA, WA 98421
Owner/Operator Telephone:	000-000-0000
Owner/Operator Telephone Ext:	Not reported
Owner/Operator Fax:	Not reported
Owner/Operator Email:	Not reported
Owner/Operator Indicator:	Operator
Owner/Operator Name:	TACOMA FIXTURE INC
Legal Status:	Private
Date Became Current:	Not reported
Date Ended Current:	Not reported
Owner/Operator Address:	1815 E D ST
Owner/Operator City,State,Zip:	TACOMA, WA 98421
Owner/Operator Telephone:	253-431-6696
Owner/Operator Telephone Ext:	Not reported
Owner/Operator Fax:	Not reported
Owner/Operator Email:	Not reported
Owner/Operator Indicator:	Owner
Owner/Operator Name:	HOME ELECTRIC
Legal Status:	Private
Date Became Current:	Not reported
Date Ended Current:	Not reported
Owner/Operator Address:	2366 EASTLAKE AVE E
Owner/Operator City,State,Zip:	SEATTLE, WA 98102
Owner/Operator Telephone:	206-324-0964
Owner/Operator Telephone Ext:	Not reported
Owner/Operator Fax:	Not reported
Owner/Operator Email:	Not reported
Owner/Operator Indicator:	Owner
Owner/Operator Name:	HOME ELECTRIC
Legal Status:	Private
Date Became Current:	Not reported
Date Ended Current:	Not reported
Owner/Operator Address:	2366 EASTLAKE AVE E
Owner/Operator City,State,Zip:	SEATTLE, WA 98102
Owner/Operator Telephone:	206-324-0964
Owner/Operator Telephone Ext:	Not reported
Owner/Operator Fax:	Not reported
Owner/Operator Email:	Not reported
Owner/Operator Indicator:	Operator
Owner/Operator Name:	TACOMA FIXTURE CO INC
Legal Status:	Private
Date Became Current:	Not reported
Date Ended Current:	Not reported
Owner/Operator Address:	1815 E D ST
Owner/Operator City,State,Zip:	TACOMA, WA 98421

Map ID
Direction
Distance
Elevation

MAP FINDINGS

Site

Database(s)

EDR ID Number
EPA ID Number

TACOMA FIXTURE CO. (Continued)

1000334216

Owner/Operator Telephone:	000-000-0000
Owner/Operator Telephone Ext:	Not reported
Owner/Operator Fax:	Not reported
Owner/Operator Email:	Not reported
Owner/Operator Indicator:	Owner
Owner/Operator Name:	TACOMA FIXTURE CO INC
Legal Status:	Private
Date Became Current:	Not reported
Date Ended Current:	Not reported
Owner/Operator Address:	1815 E D ST
Owner/Operator City,State,Zip:	TACOMA, WA 98421
Owner/Operator Telephone:	000-000-0000
Owner/Operator Telephone Ext:	Not reported
Owner/Operator Fax:	Not reported
Owner/Operator Email:	Not reported
Owner/Operator Indicator:	Operator
Owner/Operator Name:	TACOMA FIXTURE CO INC
Legal Status:	Private
Date Became Current:	Not reported
Date Ended Current:	Not reported
Owner/Operator Address:	1815 E D ST
Owner/Operator City,State,Zip:	TACOMA, WA 98421
Owner/Operator Telephone:	000-000-0000
Owner/Operator Telephone Ext:	Not reported
Owner/Operator Fax:	Not reported
Owner/Operator Email:	Not reported
Owner/Operator Indicator:	Owner
Owner/Operator Name:	TACOMA FIXTURE CO INC
Legal Status:	Private
Date Became Current:	1996-06-21 00:00:00.
Date Ended Current:	Not reported
Owner/Operator Address:	1815 E D ST
Owner/Operator City,State,Zip:	TACOMA, WA 98421
Owner/Operator Telephone:	253-383-5541
Owner/Operator Telephone Ext:	Not reported
Owner/Operator Fax:	Not reported
Owner/Operator Email:	Not reported
Owner/Operator Indicator:	Owner
Owner/Operator Name:	BACKUS, JOHN
Legal Status:	Private
Date Became Current:	Not reported
Date Ended Current:	Not reported
Owner/Operator Address:	PO BOX 9
Owner/Operator City,State,Zip:	BELLEVUE, WA 98009
Owner/Operator Telephone:	425-455-1341
Owner/Operator Telephone Ext:	Not reported
Owner/Operator Fax:	Not reported
Owner/Operator Email:	Not reported
Owner/Operator Indicator:	Operator
Owner/Operator Name:	TACOMA FIXTURE INC
Legal Status:	Private
Date Became Current:	Not reported

Map ID
Direction
Distance
Elevation

MAP FINDINGS

Site

Database(s)

EDR ID Number
EPA ID Number

TACOMA FIXTURE CO. (Continued)

1000334216

Date Ended Current:	Not reported
Owner/Operator Address:	1815 E D ST
Owner/Operator City,State,Zip:	TACOMA, WA 98421
Owner/Operator Telephone:	253-831-6249
Owner/Operator Telephone Ext:	Not reported
Owner/Operator Fax:	Not reported
Owner/Operator Email:	Not reported
Owner/Operator Indicator:	Operator
Owner/Operator Name:	TACOMA FIXTURE INC
Legal Status:	Private
Date Became Current:	1900-01-01 00:00:00.
Date Ended Current:	Not reported
Owner/Operator Address:	1815 E D ST
Owner/Operator City,State,Zip:	TACOMA, WA 98421-1505
Owner/Operator Telephone:	Not reported
Owner/Operator Telephone Ext:	Not reported
Owner/Operator Fax:	Not reported
Owner/Operator Email:	Not reported
Owner/Operator Indicator:	Operator
Owner/Operator Name:	JOHN K
Legal Status:	Private
Date Became Current:	1900-01-01 00:00:00.
Date Ended Current:	Not reported
Owner/Operator Address:	1815 E D ST
Owner/Operator City,State,Zip:	TACOMA, WA 98421-1505
Owner/Operator Telephone:	253-831-6249
Owner/Operator Telephone Ext:	Not reported
Owner/Operator Fax:	Not reported
Owner/Operator Email:	Not reported
Owner/Operator Indicator:	Owner
Owner/Operator Name:	HOME ELECTRIC
Legal Status:	Private
Date Became Current:	Not reported
Date Ended Current:	Not reported
Owner/Operator Address:	2366 EASTLAKE AVE E
Owner/Operator City,State,Zip:	SEATTLE, WA 98102
Owner/Operator Telephone:	206-324-0964
Owner/Operator Telephone Ext:	Not reported
Owner/Operator Fax:	Not reported
Owner/Operator Email:	Not reported
Owner/Operator Indicator:	Operator
Owner/Operator Name:	TACOMA FIXTURE INC
Legal Status:	Private
Date Became Current:	Not reported
Date Ended Current:	Not reported
Owner/Operator Address:	1815 E D ST
Owner/Operator City,State,Zip:	TACOMA, WA 98421
Owner/Operator Telephone:	253-831-6249
Owner/Operator Telephone Ext:	Not reported
Owner/Operator Fax:	Not reported
Owner/Operator Email:	Not reported
Owner/Operator Indicator:	Owner

Map ID
Direction
Distance
Elevation

MAP FINDINGS

Site

Database(s)

EDR ID Number
EPA ID Number

TACOMA FIXTURE CO. (Continued)

1000334216

Owner/Operator Name: TACOMA FIXTURE CO INC
Legal Status: Private
Date Became Current: Not reported
Date Ended Current: Not reported
Owner/Operator Address: 1815 E D ST
Owner/Operator City,State,Zip: TACOMA, WA 98421
Owner/Operator Telephone: 000-000-0000
Owner/Operator Telephone Ext: Not reported
Owner/Operator Fax: Not reported
Owner/Operator Email: Not reported

Owner/Operator Indicator: Operator
Owner/Operator Name: TACOMA FIXTURE CO INC
Legal Status: Private
Date Became Current: Not reported
Date Ended Current: Not reported
Owner/Operator Address: 1815 E D ST
Owner/Operator City,State,Zip: TACOMA, WA 98421
Owner/Operator Telephone: 000-000-0000
Owner/Operator Telephone Ext: Not reported
Owner/Operator Fax: Not reported
Owner/Operator Email: Not reported

Owner/Operator Indicator: Owner
Owner/Operator Name: BACKUS, JOHN
Legal Status: Private
Date Became Current: Not reported
Date Ended Current: Not reported
Owner/Operator Address: PO BOX 9
Owner/Operator City,State,Zip: BELLEVUE, WA 98009
Owner/Operator Telephone: 425-455-1341
Owner/Operator Telephone Ext: Not reported
Owner/Operator Fax: Not reported
Owner/Operator Email: Not reported

Owner/Operator Indicator: Operator
Owner/Operator Name: TACOMA FIXTURE INC
Legal Status: Private
Date Became Current: Not reported
Date Ended Current: Not reported
Owner/Operator Address: 1815 E D ST
Owner/Operator City,State,Zip: TACOMA, WA 98421
Owner/Operator Telephone: 253-831-6249
Owner/Operator Telephone Ext: Not reported
Owner/Operator Fax: Not reported
Owner/Operator Email: Not reported

Owner/Operator Indicator: Owner
Owner/Operator Name: HOME ELECTRIC
Legal Status: Private
Date Became Current: Not reported
Date Ended Current: Not reported
Owner/Operator Address: 2366 EASTLAKE AVE E
Owner/Operator City,State,Zip: SEATTLE, WA 98102
Owner/Operator Telephone: 206-324-0964
Owner/Operator Telephone Ext: Not reported
Owner/Operator Fax: Not reported

Map ID
Direction
Distance
Elevation

MAP FINDINGS

Site

Database(s)

EDR ID Number
EPA ID Number

TACOMA FIXTURE CO. (Continued)

1000334216

Owner/Operator Email:	Not reported
Owner/Operator Indicator:	Operator
Owner/Operator Name:	TACOMA FIXTURE CO INC
Legal Status:	Private
Date Became Current:	Not reported
Date Ended Current:	Not reported
Owner/Operator Address:	1815 E D ST
Owner/Operator City,State,Zip:	TACOMA, WA 98421
Owner/Operator Telephone:	000-000-0000
Owner/Operator Telephone Ext:	Not reported
Owner/Operator Fax:	Not reported
Owner/Operator Email:	Not reported
Owner/Operator Indicator:	Operator
Owner/Operator Name:	TACOMA FIXTURE CO INC
Legal Status:	Private
Date Became Current:	Not reported
Date Ended Current:	Not reported
Owner/Operator Address:	1815 E D ST
Owner/Operator City,State,Zip:	TACOMA, WA 98421
Owner/Operator Telephone:	000-000-0000
Owner/Operator Telephone Ext:	Not reported
Owner/Operator Fax:	Not reported
Owner/Operator Email:	Not reported
Owner/Operator Indicator:	Owner
Owner/Operator Name:	TACOMA FIXTURE CO INC
Legal Status:	Private
Date Became Current:	1996-06-21 00:00:00.
Date Ended Current:	Not reported
Owner/Operator Address:	1815 E D ST
Owner/Operator City,State,Zip:	TACOMA, WA 98421
Owner/Operator Telephone:	253-383-5541
Owner/Operator Telephone Ext:	Not reported
Owner/Operator Fax:	Not reported
Owner/Operator Email:	Not reported
Owner/Operator Indicator:	Operator
Owner/Operator Name:	TACOMA FIXTURE CO INC
Legal Status:	Private
Date Became Current:	Not reported
Date Ended Current:	Not reported
Owner/Operator Address:	1815 E D ST
Owner/Operator City,State,Zip:	TACOMA, WA 98421
Owner/Operator Telephone:	000-000-0000
Owner/Operator Telephone Ext:	Not reported
Owner/Operator Fax:	Not reported
Owner/Operator Email:	Not reported
Owner/Operator Indicator:	Owner
Owner/Operator Name:	BACKUS, JOHN
Legal Status:	Private
Date Became Current:	Not reported
Date Ended Current:	Not reported
Owner/Operator Address:	PO BOX 9
Owner/Operator City,State,Zip:	BELLEVUE, WA 98009

Map ID
Direction
Distance
Elevation

MAP FINDINGS

Site

Database(s)

EDR ID Number
EPA ID Number

TACOMA FIXTURE CO. (Continued)

1000334216

Owner/Operator Telephone:	425-455-1341
Owner/Operator Telephone Ext:	Not reported
Owner/Operator Fax:	Not reported
Owner/Operator Email:	Not reported
Owner/Operator Indicator:	Owner
Owner/Operator Name:	HOME ELECTRIC
Legal Status:	Private
Date Became Current:	Not reported
Date Ended Current:	Not reported
Owner/Operator Address:	2366 EASTLAKE AVE E
Owner/Operator City,State,Zip:	SEATTLE, WA 98102
Owner/Operator Telephone:	206-324-0964
Owner/Operator Telephone Ext:	Not reported
Owner/Operator Fax:	Not reported
Owner/Operator Email:	Not reported
Owner/Operator Indicator:	Owner
Owner/Operator Name:	HOME ELECTRIC
Legal Status:	Private
Date Became Current:	1900-01-01 00:00:00.
Date Ended Current:	Not reported
Owner/Operator Address:	2366 EASTLAKE AVE E
Owner/Operator City,State,Zip:	SEATTLE, WA 98102
Owner/Operator Telephone:	Not reported
Owner/Operator Telephone Ext:	Not reported
Owner/Operator Fax:	Not reported
Owner/Operator Email:	Not reported
Owner/Operator Indicator:	Owner
Owner/Operator Name:	HOME ELECTRIC
Legal Status:	Private
Date Became Current:	Not reported
Date Ended Current:	Not reported
Owner/Operator Address:	2366 EASTLAKE AVE E
Owner/Operator City,State,Zip:	SEATTLE, WA 98102
Owner/Operator Telephone:	206-324-0964
Owner/Operator Telephone Ext:	Not reported
Owner/Operator Fax:	Not reported
Owner/Operator Email:	Not reported
Owner/Operator Indicator:	Operator
Owner/Operator Name:	HOME ELECTRIC
Legal Status:	Private
Date Became Current:	Not reported
Date Ended Current:	Not reported
Owner/Operator Address:	2366 EASTLAKE AVE E
Owner/Operator City,State,Zip:	SEATTLE, WA 98102
Owner/Operator Telephone:	206-324-0964
Owner/Operator Telephone Ext:	Not reported
Owner/Operator Fax:	Not reported
Owner/Operator Email:	Not reported
Owner/Operator Indicator:	Owner
Owner/Operator Name:	TACOMA FIXTURE CO INC
Legal Status:	Private
Date Became Current:	Not reported

Map ID
Direction
Distance
Elevation

MAP FINDINGS

Site

Database(s)

EDR ID Number
EPA ID Number

TACOMA FIXTURE CO. (Continued)

1000334216

Date Ended Current:	Not reported
Owner/Operator Address:	1815 E D ST
Owner/Operator City,State,Zip:	TACOMA, WA 98421
Owner/Operator Telephone:	000-000-0000
Owner/Operator Telephone Ext:	Not reported
Owner/Operator Fax:	Not reported
Owner/Operator Email:	Not reported
Owner/Operator Indicator:	Owner
Owner/Operator Name:	TACOMA FIXTURE CO INC
Legal Status:	Private
Date Became Current:	Not reported
Date Ended Current:	Not reported
Owner/Operator Address:	1815 E D ST
Owner/Operator City,State,Zip:	TACOMA, WA 98421
Owner/Operator Telephone:	000-000-0000
Owner/Operator Telephone Ext:	Not reported
Owner/Operator Fax:	Not reported
Owner/Operator Email:	Not reported
Owner/Operator Indicator:	Owner
Owner/Operator Name:	TACOMA FIXTURE CO INC
Legal Status:	Private
Date Became Current:	Not reported
Date Ended Current:	Not reported
Owner/Operator Address:	1815 E D ST
Owner/Operator City,State,Zip:	TACOMA, WA 98421
Owner/Operator Telephone:	000-000-0000
Owner/Operator Telephone Ext:	Not reported
Owner/Operator Fax:	Not reported
Owner/Operator Email:	Not reported
Owner/Operator Indicator:	Owner
Owner/Operator Name:	BACKUS, JOHN
Legal Status:	Private
Date Became Current:	Not reported
Date Ended Current:	Not reported
Owner/Operator Address:	PO BOX 9
Owner/Operator City,State,Zip:	BELLEVUE, WA 98009
Owner/Operator Telephone:	425-455-1341
Owner/Operator Telephone Ext:	Not reported
Owner/Operator Fax:	Not reported
Owner/Operator Email:	Not reported
Owner/Operator Indicator:	Owner
Owner/Operator Name:	BACKUS, JOHN
Legal Status:	Private
Date Became Current:	Not reported
Date Ended Current:	Not reported
Owner/Operator Address:	PO BOX 9
Owner/Operator City,State,Zip:	BELLEVUE, WA 98009
Owner/Operator Telephone:	425-455-1341
Owner/Operator Telephone Ext:	Not reported
Owner/Operator Fax:	Not reported
Owner/Operator Email:	Not reported
Owner/Operator Indicator:	Owner

Map ID
Direction
Distance
Elevation

MAP FINDINGS

Site

Database(s)

EDR ID Number
EPA ID Number

TACOMA FIXTURE CO. (Continued)

1000334216

Owner/Operator Name:	HOME ELECTRIC
Legal Status:	Private
Date Became Current:	Not reported
Date Ended Current:	Not reported
Owner/Operator Address:	2366 EASTLAKE AVE E
Owner/Operator City,State,Zip:	SEATTLE, WA 98102
Owner/Operator Telephone:	206-324-0964
Owner/Operator Telephone Ext:	Not reported
Owner/Operator Fax:	Not reported
Owner/Operator Email:	Not reported
Owner/Operator Indicator:	Owner
Owner/Operator Name:	HOME ELECTRIC
Legal Status:	Private
Date Became Current:	Not reported
Date Ended Current:	Not reported
Owner/Operator Address:	2366 EASTLAKE AVE E
Owner/Operator City,State,Zip:	SEATTLE, WA 98102
Owner/Operator Telephone:	206-324-0964
Owner/Operator Telephone Ext:	Not reported
Owner/Operator Fax:	Not reported
Owner/Operator Email:	Not reported
Owner/Operator Indicator:	Owner
Owner/Operator Name:	BACKUS, JOHN
Legal Status:	Private
Date Became Current:	Not reported
Date Ended Current:	Not reported
Owner/Operator Address:	PO BOX 9
Owner/Operator City,State,Zip:	BELLEVUE, WA 98009
Owner/Operator Telephone:	425-455-1341
Owner/Operator Telephone Ext:	Not reported
Owner/Operator Fax:	Not reported
Owner/Operator Email:	Not reported
Owner/Operator Indicator:	Operator
Owner/Operator Name:	TACOMA FIXTURE CO INC
Legal Status:	Private
Date Became Current:	Not reported
Date Ended Current:	Not reported
Owner/Operator Address:	1815 E D ST
Owner/Operator City,State,Zip:	TACOMA, WA 98421
Owner/Operator Telephone:	000-000-0000
Owner/Operator Telephone Ext:	Not reported
Owner/Operator Fax:	Not reported
Owner/Operator Email:	Not reported
Owner/Operator Indicator:	Operator
Owner/Operator Name:	TACOMA FIXTURE CO INC
Legal Status:	Private
Date Became Current:	Not reported
Date Ended Current:	Not reported
Owner/Operator Address:	1815 E D ST
Owner/Operator City,State,Zip:	TACOMA, WA 98421
Owner/Operator Telephone:	000-000-0000
Owner/Operator Telephone Ext:	Not reported
Owner/Operator Fax:	Not reported

Map ID
Direction
Distance
Elevation

MAP FINDINGS

Site

Database(s)

EDR ID Number
EPA ID Number

TACOMA FIXTURE CO. (Continued)

1000334216

Owner/Operator Email:	Not reported
Owner/Operator Indicator:	Owner
Owner/Operator Name:	TACOMA FIXTURE CO INC
Legal Status:	Private
Date Became Current:	1996-06-21 00:00:00.
Date Ended Current:	Not reported
Owner/Operator Address:	1815 E D ST
Owner/Operator City,State,Zip:	TACOMA, WA 98421
Owner/Operator Telephone:	253-383-5541
Owner/Operator Telephone Ext:	Not reported
Owner/Operator Fax:	Not reported
Owner/Operator Email:	Not reported
Owner/Operator Indicator:	Owner
Owner/Operator Name:	HOME ELECTRIC
Legal Status:	Private
Date Became Current:	Not reported
Date Ended Current:	Not reported
Owner/Operator Address:	2366 EASTLAKE AVE E
Owner/Operator City,State,Zip:	SEATTLE, WA 98102
Owner/Operator Telephone:	206-324-0964
Owner/Operator Telephone Ext:	Not reported
Owner/Operator Fax:	Not reported
Owner/Operator Email:	Not reported
Owner/Operator Indicator:	Operator
Owner/Operator Name:	TACOMA FIXTURE INC
Legal Status:	Private
Date Became Current:	Not reported
Date Ended Current:	Not reported
Owner/Operator Address:	1815 E D ST
Owner/Operator City,State,Zip:	TACOMA, WA 98421
Owner/Operator Telephone:	253-831-6249
Owner/Operator Telephone Ext:	Not reported
Owner/Operator Fax:	Not reported
Owner/Operator Email:	Not reported
Owner/Operator Indicator:	Owner
Owner/Operator Name:	HOME ELECTRIC
Legal Status:	Private
Date Became Current:	Not reported
Date Ended Current:	Not reported
Owner/Operator Address:	2366 EASTLAKE AVE E
Owner/Operator City,State,Zip:	SEATTLE, WA 98102
Owner/Operator Telephone:	206-324-0964
Owner/Operator Telephone Ext:	Not reported
Owner/Operator Fax:	Not reported
Owner/Operator Email:	Not reported
Owner/Operator Indicator:	Owner
Owner/Operator Name:	HOME ELECTRIC
Legal Status:	Private
Date Became Current:	Not reported
Date Ended Current:	Not reported
Owner/Operator Address:	2366 EASTLAKE AVE E
Owner/Operator City,State,Zip:	SEATTLE, WA 98102

Map ID
Direction
Distance
Elevation

MAP FINDINGS

Site

Database(s)

EDR ID Number
EPA ID Number

TACOMA FIXTURE CO. (Continued)

1000334216

Owner/Operator Telephone:	206-324-0964
Owner/Operator Telephone Ext:	Not reported
Owner/Operator Fax:	Not reported
Owner/Operator Email:	Not reported
Owner/Operator Indicator:	Owner
Owner/Operator Name:	TACOMA FIXTURE CO INC
Legal Status:	Private
Date Became Current:	Not reported
Date Ended Current:	Not reported
Owner/Operator Address:	1815 E D ST
Owner/Operator City,State,Zip:	TACOMA, WA 98421
Owner/Operator Telephone:	000-000-0000
Owner/Operator Telephone Ext:	Not reported
Owner/Operator Fax:	Not reported
Owner/Operator Email:	Not reported
Owner/Operator Indicator:	Owner
Owner/Operator Name:	TACOMA FIXTURE CO INC
Legal Status:	Private
Date Became Current:	Not reported
Date Ended Current:	Not reported
Owner/Operator Address:	1815 E D ST
Owner/Operator City,State,Zip:	TACOMA, WA 98421
Owner/Operator Telephone:	000-000-0000
Owner/Operator Telephone Ext:	Not reported
Owner/Operator Fax:	Not reported
Owner/Operator Email:	Not reported
Owner/Operator Indicator:	Owner
Owner/Operator Name:	TACOMA FIXTURE CO INC
Legal Status:	Private
Date Became Current:	1996-06-21 00:00:00.
Date Ended Current:	Not reported
Owner/Operator Address:	1815 E D ST
Owner/Operator City,State,Zip:	TACOMA, WA 98421
Owner/Operator Telephone:	253-383-5541
Owner/Operator Telephone Ext:	Not reported
Owner/Operator Fax:	Not reported
Owner/Operator Email:	Not reported
Owner/Operator Indicator:	Operator
Owner/Operator Name:	TACOMA FIXTURE CO INC
Legal Status:	Private
Date Became Current:	Not reported
Date Ended Current:	Not reported
Owner/Operator Address:	1815 E D ST
Owner/Operator City,State,Zip:	TACOMA, WA 98421
Owner/Operator Telephone:	000-000-0000
Owner/Operator Telephone Ext:	Not reported
Owner/Operator Fax:	Not reported
Owner/Operator Email:	Not reported
Owner/Operator Indicator:	Owner
Owner/Operator Name:	HOME ELECTRIC
Legal Status:	Private
Date Became Current:	Not reported

Map ID
Direction
Distance
Elevation

MAP FINDINGS

Site

Database(s)

EDR ID Number
EPA ID Number

TACOMA FIXTURE CO. (Continued)

1000334216

Date Ended Current: Not reported
Owner/Operator Address: 2366 EASTLAKE AVE E
Owner/Operator City,State,Zip: SEATTLE, WA 98102
Owner/Operator Telephone: 206-324-0964
Owner/Operator Telephone Ext: Not reported
Owner/Operator Fax: Not reported
Owner/Operator Email: Not reported

Owner/Operator Indicator: Owner
Owner/Operator Name: HOME ELECTRIC
Legal Status: Private
Date Became Current: Not reported
Date Ended Current: Not reported
Owner/Operator Address: 2366 EASTLAKE AVE E
Owner/Operator City,State,Zip: SEATTLE, WA 98102
Owner/Operator Telephone: 206-324-0964
Owner/Operator Telephone Ext: Not reported
Owner/Operator Fax: Not reported
Owner/Operator Email: Not reported

Historic Generators:

Receive Date: 2003-08-18 00:00:00.0
Handler Name: TACOMA FIXTURE INC
Federal Waste Generator Description: Not a generator, verified
State District Owner: WA
Large Quantity Handler of Universal Waste: No
Recognized Trader Importer: No
Recognized Trader Exporter: No
Spent Lead Acid Battery Importer: No
Spent Lead Acid Battery Exporter: No
Current Record: No
Non Storage Recycler Activity: Not reported
Electronic Manifest Broker: Not reported

Receive Date: 2007-04-06 00:00:00.0
Handler Name: TACOMA FIXTURE INC
Federal Waste Generator Description: Not a generator, verified
State District Owner: WA
Large Quantity Handler of Universal Waste: No
Recognized Trader Importer: No
Recognized Trader Exporter: No
Spent Lead Acid Battery Importer: No
Spent Lead Acid Battery Exporter: No
Current Record: No
Non Storage Recycler Activity: Not reported
Electronic Manifest Broker: Not reported

Receive Date: 2007-04-07 00:00:00.0
Handler Name: TACOMA FIXTURE INC
Federal Waste Generator Description: Not a generator, verified
State District Owner: WA
Large Quantity Handler of Universal Waste: No
Recognized Trader Importer: No
Recognized Trader Exporter: No
Spent Lead Acid Battery Importer: No
Spent Lead Acid Battery Exporter: No
Current Record: Yes

Map ID
Direction
Distance
Elevation

MAP FINDINGS

Site

Database(s)

EDR ID Number
EPA ID Number

TACOMA FIXTURE CO. (Continued)

1000334216

Non Storage Recycler Activity:	Not reported
Electronic Manifest Broker:	Not reported
Receive Date:	1993-12-31 00:00:00.0
Handler Name:	TACOMA FIXTURE CO INC
Federal Waste Generator Description:	Small Quantity Generator
State District Owner:	WA
Large Quantity Handler of Universal Waste:	No
Recognized Trader Importer:	No
Recognized Trader Exporter:	No
Spent Lead Acid Battery Importer:	No
Spent Lead Acid Battery Exporter:	No
Current Record:	No
Non Storage Recycler Activity:	Not reported
Electronic Manifest Broker:	Not reported
Receive Date:	1994-01-01 00:00:00.0
Handler Name:	TACOMA FIXTURE CO INC
Federal Waste Generator Description:	Not a generator, verified
State District Owner:	WA
Large Quantity Handler of Universal Waste:	No
Recognized Trader Importer:	No
Recognized Trader Exporter:	No
Spent Lead Acid Battery Importer:	No
Spent Lead Acid Battery Exporter:	No
Current Record:	No
Non Storage Recycler Activity:	Not reported
Electronic Manifest Broker:	Not reported
Receive Date:	1995-01-01 00:00:00.0
Handler Name:	TACOMA FIXTURE CO INC
Federal Waste Generator Description:	Not a generator, verified
State District Owner:	WA
Large Quantity Handler of Universal Waste:	No
Recognized Trader Importer:	No
Recognized Trader Exporter:	No
Spent Lead Acid Battery Importer:	No
Spent Lead Acid Battery Exporter:	No
Current Record:	No
Non Storage Recycler Activity:	Not reported
Electronic Manifest Broker:	Not reported
Receive Date:	1996-03-06 00:00:00.0
Handler Name:	TACOMA FIXTURE CO INC
Federal Waste Generator Description:	Large Quantity Generator
State District Owner:	WA
Large Quantity Handler of Universal Waste:	No
Recognized Trader Importer:	No
Recognized Trader Exporter:	No
Spent Lead Acid Battery Importer:	No
Spent Lead Acid Battery Exporter:	No
Current Record:	No
Non Storage Recycler Activity:	Not reported
Electronic Manifest Broker:	Not reported
Receive Date:	1997-03-04 00:00:00.0
Handler Name:	TACOMA FIXTURE CO INC

Map ID
Direction
Distance
Elevation

MAP FINDINGS

Site

Database(s)

EDR ID Number
EPA ID Number

TACOMA FIXTURE CO. (Continued)

1000334216

Federal Waste Generator Description:	Large Quantity Generator
State District Owner:	WA
Large Quantity Handler of Universal Waste:	No
Recognized Trader Importer:	No
Recognized Trader Exporter:	No
Spent Lead Acid Battery Importer:	No
Spent Lead Acid Battery Exporter:	No
Current Record:	No
Non Storage Recycler Activity:	Not reported
Electronic Manifest Broker:	Not reported
Receive Date:	1998-02-25 00:00:00.0
Handler Name:	TACOMA FIXTURE CO INC
Federal Waste Generator Description:	Large Quantity Generator
State District Owner:	WA
Large Quantity Handler of Universal Waste:	No
Recognized Trader Importer:	No
Recognized Trader Exporter:	No
Spent Lead Acid Battery Importer:	No
Spent Lead Acid Battery Exporter:	No
Current Record:	No
Non Storage Recycler Activity:	Not reported
Electronic Manifest Broker:	Not reported
Receive Date:	1999-01-20 00:00:00.0
Handler Name:	TACOMA FIXTURE CO INC
Federal Waste Generator Description:	Large Quantity Generator
State District Owner:	WA
Large Quantity Handler of Universal Waste:	No
Recognized Trader Importer:	No
Recognized Trader Exporter:	No
Spent Lead Acid Battery Importer:	No
Spent Lead Acid Battery Exporter:	No
Current Record:	No
Non Storage Recycler Activity:	Not reported
Electronic Manifest Broker:	Not reported
Receive Date:	2000-02-03 00:00:00.0
Handler Name:	TACOMA FIXTURE CO INC
Federal Waste Generator Description:	Large Quantity Generator
State District Owner:	WA
Large Quantity Handler of Universal Waste:	No
Recognized Trader Importer:	No
Recognized Trader Exporter:	No
Spent Lead Acid Battery Importer:	No
Spent Lead Acid Battery Exporter:	No
Current Record:	No
Non Storage Recycler Activity:	Not reported
Electronic Manifest Broker:	Not reported
Receive Date:	2001-02-28 00:00:00.0
Handler Name:	TACOMA FIXTURE CO INC
Federal Waste Generator Description:	Large Quantity Generator
State District Owner:	WA
Large Quantity Handler of Universal Waste:	No
Recognized Trader Importer:	No
Recognized Trader Exporter:	No

Map ID
Direction
Distance
Elevation

MAP FINDINGS

Site

Database(s)

EDR ID Number
EPA ID Number

TACOMA FIXTURE CO. (Continued)

1000334216

Spent Lead Acid Battery Importer:	No
Spent Lead Acid Battery Exporter:	No
Current Record:	No
Non Storage Recycler Activity:	Not reported
Electronic Manifest Broker:	Not reported
Receive Date:	2002-03-19 00:00:00.0
Handler Name:	TACOMA FIXTURE CO INC
Federal Waste Generator Description:	Small Quantity Generator
State District Owner:	WA
Large Quantity Handler of Universal Waste:	No
Recognized Trader Importer:	No
Recognized Trader Exporter:	No
Spent Lead Acid Battery Importer:	No
Spent Lead Acid Battery Exporter:	No
Current Record:	No
Non Storage Recycler Activity:	Not reported
Electronic Manifest Broker:	Not reported
Receive Date:	2003-03-03 00:00:00.0
Handler Name:	TACOMA FIXTURE CO INC
Federal Waste Generator Description:	Large Quantity Generator
State District Owner:	WA
Large Quantity Handler of Universal Waste:	No
Recognized Trader Importer:	No
Recognized Trader Exporter:	No
Spent Lead Acid Battery Importer:	No
Spent Lead Acid Battery Exporter:	No
Current Record:	No
Non Storage Recycler Activity:	Not reported
Electronic Manifest Broker:	Not reported
Receive Date:	2003-08-18 00:00:00.0
Handler Name:	TACOMA FIXTURE INC
Federal Waste Generator Description:	Small Quantity Generator
State District Owner:	WA
Large Quantity Handler of Universal Waste:	No
Recognized Trader Importer:	No
Recognized Trader Exporter:	No
Spent Lead Acid Battery Importer:	No
Spent Lead Acid Battery Exporter:	No
Current Record:	No
Non Storage Recycler Activity:	Not reported
Electronic Manifest Broker:	Not reported
Receive Date:	2004-03-01 00:00:00.0
Handler Name:	TACOMA FIXTURE INC
Federal Waste Generator Description:	Large Quantity Generator
State District Owner:	WA
Large Quantity Handler of Universal Waste:	No
Recognized Trader Importer:	No
Recognized Trader Exporter:	No
Spent Lead Acid Battery Importer:	No
Spent Lead Acid Battery Exporter:	No
Current Record:	No
Non Storage Recycler Activity:	Not reported
Electronic Manifest Broker:	Not reported

Map ID
Direction
Distance
Elevation

MAP FINDINGS

Site

Database(s)

EDR ID Number
EPA ID Number

TACOMA FIXTURE CO. (Continued)

1000334216

Receive Date: 2007-04-05 00:00:00.0
Handler Name: TACOMA FIXTURE INC
Federal Waste Generator Description: Conditionally Exempt Small Quantity Generator
State District Owner: WA
Large Quantity Handler of Universal Waste: No
Recognized Trader Importer: No
Recognized Trader Exporter: No
Spent Lead Acid Battery Importer: No
Spent Lead Acid Battery Exporter: No
Current Record: No
Non Storage Recycler Activity: Not reported
Electronic Manifest Broker: Not reported

Receive Date: 2007-04-06 00:00:00.0
Handler Name: TACOMA FIXTURE INC
Federal Waste Generator Description: Large Quantity Generator
State District Owner: WA
Large Quantity Handler of Universal Waste: No
Recognized Trader Importer: No
Recognized Trader Exporter: No
Spent Lead Acid Battery Importer: No
Spent Lead Acid Battery Exporter: No
Current Record: No
Non Storage Recycler Activity: Not reported
Electronic Manifest Broker: Not reported

Receive Date: 2007-04-06 00:00:00.0
Handler Name: TACOMA FIXTURE INC
Federal Waste Generator Description: Conditionally Exempt Small Quantity Generator
State District Owner: WA
Large Quantity Handler of Universal Waste: No
Recognized Trader Importer: No
Recognized Trader Exporter: No
Spent Lead Acid Battery Importer: No
Spent Lead Acid Battery Exporter: No
Current Record: No
Non Storage Recycler Activity: Not reported
Electronic Manifest Broker: Not reported

Receive Date: 1993-09-01 00:00:00.0
Handler Name: TACOMA FIXTURE CO.
Federal Waste Generator Description: Large Quantity Generator
State District Owner: Not reported
Large Quantity Handler of Universal Waste: No
Recognized Trader Importer: No
Recognized Trader Exporter: No
Spent Lead Acid Battery Importer: No
Spent Lead Acid Battery Exporter: No
Current Record: No
Non Storage Recycler Activity: Not reported
Electronic Manifest Broker: Not reported

Receive Date: 1994-03-31 00:00:00.0
Handler Name: TACOMA FIXTURE COMPANY INC
Federal Waste Generator Description: Large Quantity Generator
State District Owner: Not reported
Large Quantity Handler of Universal Waste: No

Map ID
Direction
Distance
Elevation

MAP FINDINGS

Site

Database(s)

EDR ID Number
EPA ID Number

TACOMA FIXTURE CO. (Continued)

1000334216

Recognized Trader Importer: No
Recognized Trader Exporter: No
Spent Lead Acid Battery Importer: No
Spent Lead Acid Battery Exporter: No
Current Record: No
Non Storage Recycler Activity: Not reported
Electronic Manifest Broker: Not reported

Receive Date: 1996-03-01 00:00:00.0
Handler Name: TACOMA FIXTURE COMPANY INC
Federal Waste Generator Description: Large Quantity Generator
State District Owner: Not reported
Large Quantity Handler of Universal Waste: No
Recognized Trader Importer: No
Recognized Trader Exporter: No
Spent Lead Acid Battery Importer: No
Spent Lead Acid Battery Exporter: No
Current Record: No
Non Storage Recycler Activity: Not reported
Electronic Manifest Broker: Not reported

Receive Date: 1998-02-25 00:00:00.0
Handler Name: TACOMA FIXTURE CO INC
Federal Waste Generator Description: Large Quantity Generator
State District Owner: Not reported
Large Quantity Handler of Universal Waste: No
Recognized Trader Importer: No
Recognized Trader Exporter: No
Spent Lead Acid Battery Importer: No
Spent Lead Acid Battery Exporter: No
Current Record: No
Non Storage Recycler Activity: Not reported
Electronic Manifest Broker: Not reported

Receive Date: 2000-02-03 00:00:00.0
Handler Name: TACOMA FIXTURE CO INC
Federal Waste Generator Description: Large Quantity Generator
State District Owner: Not reported
Large Quantity Handler of Universal Waste: No
Recognized Trader Importer: No
Recognized Trader Exporter: No
Spent Lead Acid Battery Importer: No
Spent Lead Acid Battery Exporter: No
Current Record: No
Non Storage Recycler Activity: Not reported
Electronic Manifest Broker: Not reported

Receive Date: 2003-12-31 00:00:00.0
Handler Name: TACOMA FIXTURE INC
Federal Waste Generator Description: Large Quantity Generator
State District Owner: WA
Large Quantity Handler of Universal Waste: No
Recognized Trader Importer: No
Recognized Trader Exporter: No
Spent Lead Acid Battery Importer: No
Spent Lead Acid Battery Exporter: No
Current Record: No

Map ID
 Direction
 Distance
 Elevation

MAP FINDINGS

Site

Database(s)

EDR ID Number
 EPA ID Number

TACOMA FIXTURE CO. (Continued)

1000334216

Non Storage Recycler Activity: Not reported
 Electronic Manifest Broker: Not reported

List of NAICS Codes and Descriptions:

NAICS Code: 321911
 NAICS Description: WOOD WINDOW AND DOOR MANUFACTURING

NAICS Code: 33711
 NAICS Description: WOOD KITCHEN CABINET AND COUNTERTOP MANUFACTURING

NAICS Code: 337129
 NAICS Description: WOOD TELEVISION, RADIO, AND SEWING MACHINE CABINET MANUFACTURING

Facility Has Received Notices of Violation:

Found Violation: Yes
 Agency Which Determined Violation: State
 Violation Short Description: Generators - General
 Date Violation was Determined: 2003-10-28 00:00:00.0
 Actual Return to Compliance Date: 2003-10-28 00:00:00.0
 Return to Compliance Qualifier: Documented
 Violation Responsible Agency: State
 Scheduled Compliance Date: Not reported
 Enforcement Identifier: 001
 Date of Enforcement Action: 2003-12-05 00:00:00.0
 Enforcement Responsible Agency: State
 Enforcement Docket Number: Not reported
 Enforcement Attorney: Not reported
 Corrective Action Component: No
 Appeal Initiated Date: Not reported
 Appeal Resolution Date: Not reported
 Disposition Status Date: Not reported
 Disposition Status: Not reported
 Disposition Status Description: Not reported
 Consent/Final Order Sequence Number: Not reported
 Consent/Final Order Respondent Name: Not reported
 Consent/Final Order Lead Agency: Not reported
 Enforcement Type: WRITTEN INFORMAL
 Enforcement Responsible Person: WAAME
 Enforcement Responsible Sub-Organization: SW
 SEP Sequence Number: Not reported
 SEP Expenditure Amount: Not reported
 SEP Scheduled Completion Date: Not reported
 SEP Actual Date: Not reported
 SEP Defaulted Date: Not reported
 SEP Type: Not reported
 SEP Type Description: Not reported
 Proposed Amount: Not reported
 Final Monetary Amount: Not reported
 Paid Amount: Not reported
 Final Count: Not reported
 Final Amount: Not reported

Found Violation: No
 Agency Which Determined Violation: Not reported
 Violation Short Description: Not reported
 Date Violation was Determined: Not reported

Map ID
Direction
Distance
Elevation

MAP FINDINGS

Site

Database(s)

EDR ID Number
EPA ID Number

TACOMA FIXTURE CO. (Continued)

1000334216

Actual Return to Compliance Date:	Not reported
Return to Compliance Qualifier:	Not reported
Violation Responsible Agency:	Not reported
Scheduled Compliance Date:	Not reported
Enforcement Identifier:	Not reported
Date of Enforcement Action:	Not reported
Enforcement Responsible Agency:	Not reported
Enforcement Docket Number:	Not reported
Enforcement Attorney:	Not reported
Corrective Action Component:	Not reported
Appeal Initiated Date:	Not reported
Appeal Resolution Date:	Not reported
Disposition Status Date:	Not reported
Disposition Status:	Not reported
Disposition Status Description:	Not reported
Consent/Final Order Sequence Number:	Not reported
Consent/Final Order Respondent Name:	Not reported
Consent/Final Order Lead Agency:	Not reported
Enforcement Type:	Not reported
Enforcement Responsible Person:	Not reported
Enforcement Responsible Sub-Organization:	Not reported
SEP Sequence Number:	Not reported
SEP Expenditure Amount:	Not reported
SEP Scheduled Completion Date:	Not reported
SEP Actual Date:	Not reported
SEP Defaulted Date:	Not reported
SEP Type:	Not reported
SEP Type Description:	Not reported
Proposed Amount:	Not reported
Final Monetary Amount:	Not reported
Paid Amount:	Not reported
Final Count:	Not reported
Final Amount:	Not reported
Found Violation:	Yes
Agency Which Determined Violation:	State
Violation Short Description:	Generators - General
Date Violation was Determined:	2003-10-28 00:00:00.0
Actual Return to Compliance Date:	2003-12-15 00:00:00.0
Return to Compliance Qualifier:	Documented
Violation Responsible Agency:	State
Scheduled Compliance Date:	2003-12-31 00:00:00.0
Enforcement Identifier:	001
Date of Enforcement Action:	2003-12-05 00:00:00.0
Enforcement Responsible Agency:	State
Enforcement Docket Number:	Not reported
Enforcement Attorney:	Not reported
Corrective Action Component:	No
Appeal Initiated Date:	Not reported
Appeal Resolution Date:	Not reported
Disposition Status Date:	Not reported
Disposition Status:	Not reported
Disposition Status Description:	Not reported
Consent/Final Order Sequence Number:	Not reported
Consent/Final Order Respondent Name:	Not reported
Consent/Final Order Lead Agency:	Not reported
Enforcement Type:	WRITTEN INFORMAL

Map ID
Direction
Distance
Elevation

MAP FINDINGS

Site

Database(s)

EDR ID Number
EPA ID Number

TACOMA FIXTURE CO. (Continued)

1000334216

Enforcement Responsible Person:	WAAME
Enforcement Responsible Sub-Organization:	SW
SEP Sequence Number:	Not reported
SEP Expenditure Amount:	Not reported
SEP Scheduled Completion Date:	Not reported
SEP Actual Date:	Not reported
SEP Defaulted Date:	Not reported
SEP Type:	Not reported
SEP Type Description:	Not reported
Proposed Amount:	Not reported
Final Monetary Amount:	Not reported
Paid Amount:	Not reported
Final Count:	Not reported
Final Amount:	Not reported
Found Violation:	Yes
Agency Which Determined Violation:	State
Violation Short Description:	Generators - General
Date Violation was Determined:	1998-01-15 00:00:00.0
Actual Return to Compliance Date:	1998-02-20 00:00:00.0
Return to Compliance Qualifier:	Observed
Violation Responsible Agency:	State
Scheduled Compliance Date:	1998-02-23 00:00:00.0
Enforcement Identifier:	000
Date of Enforcement Action:	1998-01-15 00:00:00.0
Enforcement Responsible Agency:	State
Enforcement Docket Number:	Not reported
Enforcement Attorney:	WA
Corrective Action Component:	No
Appeal Initiated Date:	Not reported
Appeal Resolution Date:	Not reported
Disposition Status Date:	Not reported
Disposition Status:	Not reported
Disposition Status Description:	Not reported
Consent/Final Order Sequence Number:	Not reported
Consent/Final Order Respondent Name:	Not reported
Consent/Final Order Lead Agency:	Not reported
Enforcement Type:	WRITTEN INFORMAL
Enforcement Responsible Person:	WANAS
Enforcement Responsible Sub-Organization:	SW
SEP Sequence Number:	Not reported
SEP Expenditure Amount:	Not reported
SEP Scheduled Completion Date:	Not reported
SEP Actual Date:	Not reported
SEP Defaulted Date:	Not reported
SEP Type:	Not reported
SEP Type Description:	Not reported
Proposed Amount:	Not reported
Final Monetary Amount:	Not reported
Paid Amount:	Not reported
Final Count:	Not reported
Final Amount:	Not reported
Found Violation:	Yes
Agency Which Determined Violation:	State
Violation Short Description:	Generators - General
Date Violation was Determined:	1998-01-15 00:00:00.0

Map ID
Direction
Distance
Elevation

MAP FINDINGS

Site

Database(s)

EDR ID Number
EPA ID Number

TACOMA FIXTURE CO. (Continued)

1000334216

Actual Return to Compliance Date: 1998-02-20 00:00:00.0
Return to Compliance Qualifier: Observed
Violation Responsible Agency: State
Scheduled Compliance Date: 1998-02-23 00:00:00.0
Enforcement Identifier: 000
Date of Enforcement Action: 1998-01-15 00:00:00.0
Enforcement Responsible Agency: State
Enforcement Docket Number: Not reported
Enforcement Attorney: WA
Corrective Action Component: No
Appeal Initiated Date: Not reported
Appeal Resolution Date: Not reported
Disposition Status Date: Not reported
Disposition Status: Not reported
Disposition Status Description: Not reported
Consent/Final Order Sequence Number: Not reported
Consent/Final Order Respondent Name: Not reported
Consent/Final Order Lead Agency: Not reported
Enforcement Type: WRITTEN INFORMAL
Enforcement Responsible Person: WANAS
Enforcement Responsible Sub-Organization: SW
SEP Sequence Number: Not reported
SEP Expenditure Amount: Not reported
SEP Scheduled Completion Date: Not reported
SEP Actual Date: Not reported
SEP Defaulted Date: Not reported
SEP Type: Not reported
SEP Type Description: Not reported
Proposed Amount: Not reported
Final Monetary Amount: Not reported
Paid Amount: Not reported
Final Count: Not reported
Final Amount: Not reported

Found Violation: Yes
Agency Which Determined Violation: State
Violation Short Description: Generators - General
Date Violation was Determined: 1998-01-15 00:00:00.0
Actual Return to Compliance Date: 1998-02-20 00:00:00.0
Return to Compliance Qualifier: Observed
Violation Responsible Agency: State
Scheduled Compliance Date: 1998-02-23 00:00:00.0
Enforcement Identifier: 000
Date of Enforcement Action: 1998-01-15 00:00:00.0
Enforcement Responsible Agency: State
Enforcement Docket Number: Not reported
Enforcement Attorney: WA
Corrective Action Component: No
Appeal Initiated Date: Not reported
Appeal Resolution Date: Not reported
Disposition Status Date: Not reported
Disposition Status: Not reported
Disposition Status Description: Not reported
Consent/Final Order Sequence Number: Not reported
Consent/Final Order Respondent Name: Not reported
Consent/Final Order Lead Agency: Not reported
Enforcement Type: WRITTEN INFORMAL

Map ID
Direction
Distance
Elevation

MAP FINDINGS

Site

Database(s)

EDR ID Number
EPA ID Number

TACOMA FIXTURE CO. (Continued)

1000334216

Enforcement Responsible Person:	WANAS
Enforcement Responsible Sub-Organization:	SW
SEP Sequence Number:	Not reported
SEP Expenditure Amount:	Not reported
SEP Scheduled Completion Date:	Not reported
SEP Actual Date:	Not reported
SEP Defaulted Date:	Not reported
SEP Type:	Not reported
SEP Type Description:	Not reported
Proposed Amount:	Not reported
Final Monetary Amount:	Not reported
Paid Amount:	Not reported
Final Count:	Not reported
Final Amount:	Not reported
Found Violation:	Yes
Agency Which Determined Violation:	State
Violation Short Description:	Generators - General
Date Violation was Determined:	1998-01-15 00:00:00.0
Actual Return to Compliance Date:	1998-02-20 00:00:00.0
Return to Compliance Qualifier:	Observed
Violation Responsible Agency:	State
Scheduled Compliance Date:	1998-02-23 00:00:00.0
Enforcement Identifier:	000
Date of Enforcement Action:	1998-01-15 00:00:00.0
Enforcement Responsible Agency:	State
Enforcement Docket Number:	Not reported
Enforcement Attorney:	WA
Corrective Action Component:	No
Appeal Initiated Date:	Not reported
Appeal Resolution Date:	Not reported
Disposition Status Date:	Not reported
Disposition Status:	Not reported
Disposition Status Description:	Not reported
Consent/Final Order Sequence Number:	Not reported
Consent/Final Order Respondent Name:	Not reported
Consent/Final Order Lead Agency:	Not reported
Enforcement Type:	WRITTEN INFORMAL
Enforcement Responsible Person:	WANAS
Enforcement Responsible Sub-Organization:	SW
SEP Sequence Number:	Not reported
SEP Expenditure Amount:	Not reported
SEP Scheduled Completion Date:	Not reported
SEP Actual Date:	Not reported
SEP Defaulted Date:	Not reported
SEP Type:	Not reported
SEP Type Description:	Not reported
Proposed Amount:	Not reported
Final Monetary Amount:	Not reported
Paid Amount:	Not reported
Final Count:	Not reported
Final Amount:	Not reported
Found Violation:	Yes
Agency Which Determined Violation:	State
Violation Short Description:	Generators - General
Date Violation was Determined:	2003-10-28 00:00:00.0

Map ID
Direction
Distance
Elevation

MAP FINDINGS

Site

Database(s)

EDR ID Number
EPA ID Number

TACOMA FIXTURE CO. (Continued)

1000334216

Actual Return to Compliance Date:	2003-10-28 00:00:00.0
Return to Compliance Qualifier:	Documented
Violation Responsible Agency:	State
Scheduled Compliance Date:	Not reported
Enforcement Identifier:	001
Date of Enforcement Action:	2003-12-05 00:00:00.0
Enforcement Responsible Agency:	State
Enforcement Docket Number:	Not reported
Enforcement Attorney:	Not reported
Corrective Action Component:	No
Appeal Initiated Date:	Not reported
Appeal Resolution Date:	Not reported
Disposition Status Date:	Not reported
Disposition Status:	Not reported
Disposition Status Description:	Not reported
Consent/Final Order Sequence Number:	Not reported
Consent/Final Order Respondent Name:	Not reported
Consent/Final Order Lead Agency:	Not reported
Enforcement Type:	WRITTEN INFORMAL
Enforcement Responsible Person:	WAAME
Enforcement Responsible Sub-Organization:	SW
SEP Sequence Number:	Not reported
SEP Expenditure Amount:	Not reported
SEP Scheduled Completion Date:	Not reported
SEP Actual Date:	Not reported
SEP Defaulted Date:	Not reported
SEP Type:	Not reported
SEP Type Description:	Not reported
Proposed Amount:	Not reported
Final Monetary Amount:	Not reported
Paid Amount:	Not reported
Final Count:	Not reported
Final Amount:	Not reported
Found Violation:	Yes
Agency Which Determined Violation:	State
Violation Short Description:	Generators - General
Date Violation was Determined:	1998-01-15 00:00:00.0
Actual Return to Compliance Date:	1998-02-20 00:00:00.0
Return to Compliance Qualifier:	Observed
Violation Responsible Agency:	State
Scheduled Compliance Date:	1998-02-23 00:00:00.0
Enforcement Identifier:	000
Date of Enforcement Action:	1998-01-15 00:00:00.0
Enforcement Responsible Agency:	State
Enforcement Docket Number:	Not reported
Enforcement Attorney:	WA
Corrective Action Component:	No
Appeal Initiated Date:	Not reported
Appeal Resolution Date:	Not reported
Disposition Status Date:	Not reported
Disposition Status:	Not reported
Disposition Status Description:	Not reported
Consent/Final Order Sequence Number:	Not reported
Consent/Final Order Respondent Name:	Not reported
Consent/Final Order Lead Agency:	Not reported
Enforcement Type:	WRITTEN INFORMAL

Map ID
Direction
Distance
Elevation

MAP FINDINGS

Site

Database(s)

EDR ID Number
EPA ID Number

TACOMA FIXTURE CO. (Continued)

1000334216

Enforcement Responsible Person: WANAS
Enforcement Responsible Sub-Organization: SW
SEP Sequence Number: Not reported
SEP Expenditure Amount: Not reported
SEP Scheduled Completion Date: Not reported
SEP Actual Date: Not reported
SEP Defaulted Date: Not reported
SEP Type: Not reported
SEP Type Description: Not reported
Proposed Amount: Not reported
Final Monetary Amount: Not reported
Paid Amount: Not reported
Final Count: Not reported
Final Amount: Not reported

Evaluation Action Summary:

Evaluation Date: 2003-10-28 00:00:00.0
Evaluation Responsible Agency: State
Found Violation: Yes
Evaluation Type Description: COMPLIANCE EVALUATION INSPECTION ON-SITE
Evaluation Responsible Person Identifier: WAAME
Evaluation Responsible Sub-Organization: SW
Actual Return to Compliance Date: 2003-10-28 00:00:00.0
Scheduled Compliance Date: Not reported
Date of Request: Not reported
Date Response Received: Not reported
Request Agency: Not reported
Former Citation: Not reported

Evaluation Date: 2008-04-24 00:00:00.0
Evaluation Responsible Agency: State
Found Violation: No
Evaluation Type Description: COMPLIANCE EVALUATION INSPECTION ON-SITE
Evaluation Responsible Person Identifier: WANDL
Evaluation Responsible Sub-Organization: SW
Actual Return to Compliance Date: Not reported
Scheduled Compliance Date: Not reported
Date of Request: Not reported
Date Response Received: Not reported
Request Agency: Not reported
Former Citation: Not reported

Evaluation Date: 2003-10-28 00:00:00.0
Evaluation Responsible Agency: State
Found Violation: Yes
Evaluation Type Description: COMPLIANCE EVALUATION INSPECTION ON-SITE
Evaluation Responsible Person Identifier: WAAME
Evaluation Responsible Sub-Organization: SW
Actual Return to Compliance Date: 2003-12-15 00:00:00.0
Scheduled Compliance Date: 2003-12-31 00:00:00.0
Date of Request: Not reported
Date Response Received: Not reported
Request Agency: Not reported
Former Citation: Not reported

Evaluation Date: 1998-01-15 00:00:00.0
Evaluation Responsible Agency: State

Map ID
Direction
Distance
Elevation

MAP FINDINGS

Site

Database(s)

EDR ID Number
EPA ID Number

TACOMA FIXTURE CO. (Continued)

1000334216

Found Violation:	Yes
Evaluation Type Description:	COMPLIANCE EVALUATION INSPECTION ON-SITE
Evaluation Responsible Person Identifier:	WANAS
Evaluation Responsible Sub-Organization:	SW
Actual Return to Compliance Date:	1998-02-20 00:00:00.0
Scheduled Compliance Date:	1998-02-23 00:00:00.0
Date of Request:	Not reported
Date Response Received:	Not reported
Request Agency:	Not reported
Former Citation:	Not reported
Evaluation Date:	1998-01-15 00:00:00.0
Evaluation Responsible Agency:	State
Found Violation:	Yes
Evaluation Type Description:	COMPLIANCE EVALUATION INSPECTION ON-SITE
Evaluation Responsible Person Identifier:	WANAS
Evaluation Responsible Sub-Organization:	SW
Actual Return to Compliance Date:	1998-02-20 00:00:00.0
Scheduled Compliance Date:	1998-02-23 00:00:00.0
Date of Request:	Not reported
Date Response Received:	Not reported
Request Agency:	Not reported
Former Citation:	Not reported
Evaluation Date:	1998-01-15 00:00:00.0
Evaluation Responsible Agency:	State
Found Violation:	Yes
Evaluation Type Description:	COMPLIANCE EVALUATION INSPECTION ON-SITE
Evaluation Responsible Person Identifier:	WANAS
Evaluation Responsible Sub-Organization:	SW
Actual Return to Compliance Date:	1998-02-20 00:00:00.0
Scheduled Compliance Date:	1998-02-23 00:00:00.0
Date of Request:	Not reported
Date Response Received:	Not reported
Request Agency:	Not reported
Former Citation:	Not reported
Evaluation Date:	1998-01-15 00:00:00.0
Evaluation Responsible Agency:	State
Found Violation:	Yes
Evaluation Type Description:	COMPLIANCE EVALUATION INSPECTION ON-SITE
Evaluation Responsible Person Identifier:	WANAS
Evaluation Responsible Sub-Organization:	SW
Actual Return to Compliance Date:	1998-02-20 00:00:00.0
Scheduled Compliance Date:	1998-02-23 00:00:00.0
Date of Request:	Not reported
Date Response Received:	Not reported
Request Agency:	Not reported
Former Citation:	Not reported
Evaluation Date:	2003-10-28 00:00:00.0
Evaluation Responsible Agency:	State
Found Violation:	Yes
Evaluation Type Description:	COMPLIANCE EVALUATION INSPECTION ON-SITE
Evaluation Responsible Person Identifier:	WAAME
Evaluation Responsible Sub-Organization:	SW
Actual Return to Compliance Date:	2003-10-28 00:00:00.0

Map ID
Direction
Distance
Elevation

MAP FINDINGS

Site

Database(s)

EDR ID Number
EPA ID Number

TACOMA FIXTURE CO. (Continued)

1000334216

Scheduled Compliance Date:	Not reported
Date of Request:	Not reported
Date Response Received:	Not reported
Request Agency:	Not reported
Former Citation:	Not reported
Evaluation Date:	1998-01-15 00:00:00.0
Evaluation Responsible Agency:	State
Found Violation:	Yes
Evaluation Type Description:	COMPLIANCE EVALUATION INSPECTION ON-SITE
Evaluation Responsible Person Identifier:	WANAS
Evaluation Responsible Sub-Organization:	SW
Actual Return to Compliance Date:	1998-02-20 00:00:00.0
Scheduled Compliance Date:	1998-02-23 00:00:00.0
Date of Request:	Not reported
Date Response Received:	Not reported
Request Agency:	Not reported
Former Citation:	Not reported

ICIS:

Enforcement Action ID:	WAPSCAI0000000000000000085
FRS ID:	110000774387
Action Name:	3-007451 NOV
Facility Name:	TACOMA FIXTURE CO INC
Facility Address:	1815 E D ST TACOMA, WA 98421
Enforcement Action Type:	Notice of Violation
Facility County:	PIERCE
Program System Acronym:	AIR
Enforcement Action Forum Desc:	Administrative - Informal
EA Type Code:	NOV
Facility SIC Code:	Not reported
Federal Facility ID:	Not reported
Latitude in Decimal Degrees:	47.24606
Longitude in Decimal Degrees:	-122.43061
Permit Type Desc:	Not reported
Program System Acronym:	WAPSC0005305300170
Facility NAICS Code:	321918
Tribal Land Code:	Not reported
Enforcement Action ID:	WAPSCA0000530530017000033
FRS ID:	110000774387
Action Name:	TACOMA FIXTURE CO INC 530530017000033
Facility Name:	TACOMA FIXTURE CO INC
Facility Address:	1815 E D ST TACOMA, WA 98421
Enforcement Action Type:	Notice of Violation
Facility County:	PIERCE
Program System Acronym:	AIR
Enforcement Action Forum Desc:	Administrative - Informal
EA Type Code:	NOV
Facility SIC Code:	Not reported
Federal Facility ID:	Not reported
Latitude in Decimal Degrees:	47.24606
Longitude in Decimal Degrees:	-122.43061
Permit Type Desc:	Not reported

Map ID
Direction
Distance
Elevation

MAP FINDINGS

Site

Database(s)

EDR ID Number
EPA ID Number

TACOMA FIXTURE CO. (Continued)

1000334216

Program System Acronym: WAPSC0005305300170
Facility NAICS Code: 321918
Tribal Land Code: Not reported

Enforcement Action ID: WAPSCA0000530530017000030
FRS ID: 110000774387
Action Name: TACOMA FIXTURE CO INC 530530017000030
Facility Name: TACOMA FIXTURE CO INC
Facility Address: 1815 E D ST
TACOMA, WA 98421

Enforcement Action Type: Notice of Violation
Facility County: PIERCE
Program System Acronym: AIR
Enforcement Action Forum Desc: Administrative - Informal
EA Type Code: NOV
Facility SIC Code: Not reported
Federal Facility ID: Not reported
Latitude in Decimal Degrees: 47.24606
Longitude in Decimal Degrees: -122.43061
Permit Type Desc: Not reported
Program System Acronym: WAPSC0005305300170
Facility NAICS Code: 321918
Tribal Land Code: Not reported

Enforcement Action ID: WAPSCA0000530530017000027
FRS ID: 110000774387
Action Name: TACOMA FIXTURE CO INC 530530017000027
Facility Name: TACOMA FIXTURE CO INC
Facility Address: 1815 E D ST
TACOMA, WA 98421

Enforcement Action Type: Notice of Violation
Facility County: PIERCE
Program System Acronym: AIR
Enforcement Action Forum Desc: Administrative - Informal
EA Type Code: NOV
Facility SIC Code: Not reported
Federal Facility ID: Not reported
Latitude in Decimal Degrees: 47.24606
Longitude in Decimal Degrees: -122.43061
Permit Type Desc: Not reported
Program System Acronym: WAPSC0005305300170
Facility NAICS Code: 321918
Tribal Land Code: Not reported

Enforcement Action ID: WAPSCA0000530530017000022
FRS ID: 110000774387
Action Name: TACOMA FIXTURE CO INC 530530017000022
Facility Name: TACOMA FIXTURE CO INC
Facility Address: 1815 E D ST
TACOMA, WA 98421

Enforcement Action Type: Notice of Violation
Facility County: PIERCE
Program System Acronym: AIR
Enforcement Action Forum Desc: Administrative - Informal
EA Type Code: NOV
Facility SIC Code: Not reported
Federal Facility ID: Not reported

Map ID
Direction
Distance
Elevation

MAP FINDINGS

Site

Database(s)

EDR ID Number
EPA ID Number

TACOMA FIXTURE CO. (Continued)

1000334216

Latitude in Decimal Degrees: 47.24606
Longitude in Decimal Degrees: -122.43061
Permit Type Desc: Not reported
Program System Acronym: WAPSC0005305300170
Facility NAICS Code: 321918
Tribal Land Code: Not reported

Enforcement Action ID: WAPSCA0000530530017000020
FRS ID: 110000774387
Action Name: TACOMA FIXTURE CO INC 530530017000020
Facility Name: TACOMA FIXTURE CO INC
Facility Address: 1815 E D ST
TACOMA, WA 98421

Enforcement Action Type: Administrative Order
Facility County: PIERCE
Program System Acronym: AIR
Enforcement Action Forum Desc: Administrative - Formal
EA Type Code: SCAAAO
Facility SIC Code: Not reported
Federal Facility ID: Not reported
Latitude in Decimal Degrees: 47.24606
Longitude in Decimal Degrees: -122.43061
Permit Type Desc: Not reported
Program System Acronym: WAPSC0005305300170
Facility NAICS Code: 321918
Tribal Land Code: Not reported

Enforcement Action ID: WAPSCA0000530530017000018
FRS ID: 110000774387
Action Name: TACOMA FIXTURE CO INC 530530017000018
Facility Name: TACOMA FIXTURE CO INC
Facility Address: 1815 E D ST
TACOMA, WA 98421

Enforcement Action Type: Notice of Violation
Facility County: PIERCE
Program System Acronym: AIR
Enforcement Action Forum Desc: Administrative - Informal
EA Type Code: NOV
Facility SIC Code: Not reported
Federal Facility ID: Not reported
Latitude in Decimal Degrees: 47.24606
Longitude in Decimal Degrees: -122.43061
Permit Type Desc: Not reported
Program System Acronym: WAPSC0005305300170
Facility NAICS Code: 321918
Tribal Land Code: Not reported

Enforcement Action ID: WAPSCA0000530530017000015
FRS ID: 110000774387
Action Name: TACOMA FIXTURE CO INC 530530017000015
Facility Name: TACOMA FIXTURE CO INC
Facility Address: 1815 E D ST
TACOMA, WA 98421
Enforcement Action Type: Notice of Violation
Facility County: PIERCE
Program System Acronym: AIR
Enforcement Action Forum Desc: Administrative - Informal

Map ID
Direction
Distance
Elevation

MAP FINDINGS

Site

Database(s)

EDR ID Number
EPA ID Number

TACOMA FIXTURE CO. (Continued)

1000334216

EA Type Code: NOV
Facility SIC Code: Not reported
Federal Facility ID: Not reported
Latitude in Decimal Degrees: 47.24606
Longitude in Decimal Degrees: -122.43061
Permit Type Desc: Not reported
Program System Acronym: WAPSC0005305300170
Facility NAICS Code: 321918
Tribal Land Code: Not reported

Enforcement Action ID: WAPSCA0000530530017000013
FRS ID: 110000774387
Action Name: TACOMA FIXTURE CO INC 530530017000013
Facility Name: TACOMA FIXTURE CO INC
Facility Address: 1815 E D ST
TACOMA, WA 98421

Enforcement Action Type: Notice of Violation
Facility County: PIERCE
Program System Acronym: AIR
Enforcement Action Forum Desc: Administrative - Informal
EA Type Code: NOV
Facility SIC Code: Not reported
Federal Facility ID: Not reported
Latitude in Decimal Degrees: 47.24606
Longitude in Decimal Degrees: -122.43061
Permit Type Desc: Not reported
Program System Acronym: WAPSC0005305300170
Facility NAICS Code: 321918
Tribal Land Code: Not reported

Enforcement Action ID: WAPSCA0000530530017000006
FRS ID: 110000774387
Action Name: TACOMA FIXTURE CO INC 530530017000006
Facility Name: TACOMA FIXTURE CO INC
Facility Address: 1815 E D ST
TACOMA, WA 98421

Enforcement Action Type: Notice of Violation
Facility County: PIERCE
Program System Acronym: AIR
Enforcement Action Forum Desc: Administrative - Informal
EA Type Code: NOV
Facility SIC Code: Not reported
Federal Facility ID: Not reported
Latitude in Decimal Degrees: 47.24606
Longitude in Decimal Degrees: -122.43061
Permit Type Desc: Not reported
Program System Acronym: WAPSC0005305300170
Facility NAICS Code: 321918
Tribal Land Code: Not reported

Enforcement Action ID: WAPSCA0000530530017000005
FRS ID: 110000774387
Action Name: TACOMA FIXTURE CO INC 530530017000005
Facility Name: TACOMA FIXTURE CO INC
Facility Address: 1815 E D ST
TACOMA, WA 98421

Enforcement Action Type: Notice of Violation

Map ID
Direction
Distance
Elevation

MAP FINDINGS

Site

Database(s)

EDR ID Number
EPA ID Number

TACOMA FIXTURE CO. (Continued)

1000334216

Facility County: PIERCE
Program System Acronym: AIR
Enforcement Action Forum Desc: Administrative - Informal
EA Type Code: NOV
Facility SIC Code: Not reported
Federal Facility ID: Not reported
Latitude in Decimal Degrees: 47.24606
Longitude in Decimal Degrees: -122.43061
Permit Type Desc: Not reported
Program System Acronym: WAPSC0005305300170
Facility NAICS Code: 321918
Tribal Land Code: Not reported

Enforcement Action ID: 10-1995-0098
FRS ID: 110000774387
Action Name: TACOMA FIXTURE COMPANY, INC.
Facility Name: TACOMA FIXTURE CO.
Facility Address: 1815 E D ST
TACOMA, WA 98421-1598
Enforcement Action Type: EPCRA 325 Action For Penalty
Facility County: PIERCE
Program System Acronym: ICIS
Enforcement Action Forum Desc: Administrative - Formal
EA Type Code: 325
Facility SIC Code: 2434
Federal Facility ID: Not reported
Latitude in Decimal Degrees: 47.246677
Longitude in Decimal Degrees: -122.430657
Permit Type Desc: Not reported
Program System Acronym: 9048
Facility NAICS Code: Not reported
Tribal Land Code: Not reported

Facility Name: TACOMA FIXTURE COMPANY
Address: 1815 EAST D STREET
Tribal Indicator: N
Fed Facility: No
NAIC Code: Not reported
SIC Code: 2434

Facility Name: TACOMA FIXTURE COMPANY
Address: 1815 EAST D STREET
Tribal Indicator: N
Fed Facility: No
NAIC Code: Not reported
SIC Code: 2434

Facility Name: TACOMA FIXTURE COMPANY
Address: 1815 EAST D STREET
Tribal Indicator: N
Fed Facility: No
NAIC Code: Not reported
SIC Code: 2434

Facility Name: TACOMA FIXTURE COMPANY
Address: 1815 EAST D STREET

Map ID
Direction
Distance
Elevation

MAP FINDINGS

Site

Database(s)

EDR ID Number
EPA ID Number

TACOMA FIXTURE CO. (Continued)

1000334216

Tribal Indicator: N
Fed Facility: No
NAIC Code: Not reported
SIC Code: 2434

Facility Name: TACOMA FIXTURE COMPANY
Address: 1815 EAST D STREET
Tribal Indicator: N
Fed Facility: No
NAIC Code: Not reported
SIC Code: 2434

Facility Name: TACOMA FIXTURE COMPANY
Address: 1815 EAST D STREET
Tribal Indicator: N
Fed Facility: No
NAIC Code: Not reported
SIC Code: 2434

Facility Name: TACOMA FIXTURE COMPANY
Address: 1815 EAST D STREET
Tribal Indicator: N
Fed Facility: No
NAIC Code: Not reported
SIC Code: 2434

Facility Name: TACOMA FIXTURE COMPANY
Address: 1815 EAST D STREET
Tribal Indicator: N
Fed Facility: No
NAIC Code: Not reported
SIC Code: 2434

US AIRS (AFS):
Envid: 1000334216
Region Code: 10
County Code: WA053
Programmatic ID: AIR WAPSC0005305300170
Facility Registry ID: 110000774387
D and B Number: Not reported
Facility Site Name: TACOMA FIXTURE CO INC
Primary SIC Code: Not reported
NAICS Code: 321918
Default Air Classification Code: SMI
Facility Type of Ownership Code: POF
Air CMS Category Code: SMI
HPV Status: Not reported

US AIRS (AFS):
Region Code: 10
Programmatic ID: AIR WAPSC0005305300170
Facility Registry ID: 110000774387
Air Operating Status Code: OPR
Default Air Classification Code: SMI
Air Program: Federally-Enforceable State Operating Permit - Non Title V
Activity Date: 2015-06-12 00:00:00
Activity Status Date: 2015-10-14 17:09:16

Map ID
Direction
Distance
Elevation

MAP FINDINGS

Site

Database(s)

EDR ID Number
EPA ID Number

TACOMA FIXTURE CO. (Continued)

1000334216

Activity Group: Compliance Monitoring
Activity Type: Inspection/Evaluation
Activity Status: Active

Region Code: 10
Programmatic ID: AIR WAPSC0005305300170
Facility Registry ID: 110000774387
Air Operating Status Code: OPR
Default Air Classification Code: SMI
Air Program: Federally-Enforceable State Operating Permit - Non Title V
Activity Date: 2016-08-30 00:00:00
Activity Status Date: 2016-10-11 11:31:46
Activity Group: Compliance Monitoring
Activity Type: Inspection/Evaluation
Activity Status: Active

Region Code: 10
Programmatic ID: AIR WAPSC0005305300170
Facility Registry ID: 110000774387
Air Operating Status Code: OPR
Default Air Classification Code: SMI
Air Program: Federally-Enforceable State Operating Permit - Non Title V
Activity Date: 2011-07-13 00:00:00
Activity Status Date: Not reported
Activity Group: Compliance Monitoring
Activity Type: Inspection/Evaluation
Activity Status: Not reported

Region Code: 10
Programmatic ID: AIR WAPSC0005305300170
Facility Registry ID: 110000774387
Air Operating Status Code: OPR
Default Air Classification Code: SMI
Air Program: Federally-Enforceable State Operating Permit - Non Title V
Activity Date: 2012-06-06 00:00:00
Activity Status Date: Not reported
Activity Group: Compliance Monitoring
Activity Type: Inspection/Evaluation
Activity Status: Not reported

Region Code: 10
Programmatic ID: AIR WAPSC0005305300170
Facility Registry ID: 110000774387
Air Operating Status Code: OPR
Default Air Classification Code: SMI
Air Program: Federally-Enforceable State Operating Permit - Non Title V
Activity Date: 2013-04-23 00:00:00
Activity Status Date: Not reported
Activity Group: Compliance Monitoring
Activity Type: Inspection/Evaluation
Activity Status: Not reported

Region Code: 10
Programmatic ID: AIR WAPSC0005305300170
Facility Registry ID: 110000774387
Air Operating Status Code: OPR
Default Air Classification Code: SMI

Map ID
Direction
Distance
Elevation

MAP FINDINGS

Site

Database(s)

EDR ID Number
EPA ID Number

TACOMA FIXTURE CO. (Continued)

1000334216

Air Program: Federally-Enforceable State Operating Permit - Non Title V
Activity Date: 2014-04-10 00:00:00
Activity Status Date: Not reported
Activity Group: Compliance Monitoring
Activity Type: Inspection/Evaluation
Activity Status: Not reported

Region Code: 10
Programmatic ID: AIR WAPSC0005305300170
Facility Registry ID: 110000774387
Air Operating Status Code: OPR
Default Air Classification Code: SMI
Air Program: Federally-Enforceable State Operating Permit - Non Title V
Activity Date: 2011-07-20 00:00:00
Activity Status Date: 2011-07-20 00:00:00
Activity Group: Enforcement Action
Activity Type: Administrative - Informal
Activity Status: Achieved

Region Code: 10
Programmatic ID: AIR WAPSC0005305300170
Facility Registry ID: 110000774387
Air Operating Status Code: OPR
Default Air Classification Code: SMI
Air Program: Federally-Enforceable State Operating Permit - Non Title V
Activity Date: 2012-06-07 00:00:00
Activity Status Date: 2012-06-07 00:00:00
Activity Group: Enforcement Action
Activity Type: Administrative - Informal
Activity Status: Achieved

Region Code: 10
Programmatic ID: AIR WAPSC0005305300170
Facility Registry ID: 110000774387
Air Operating Status Code: OPR
Default Air Classification Code: SMI
Air Program: Federally-Enforceable State Operating Permit - Non Title V
Activity Date: 2015-09-16 00:00:00
Activity Status Date: 2015-09-16 00:00:00
Activity Group: Enforcement Action
Activity Type: Administrative - Informal
Activity Status: Achieved

Region Code: 10
Programmatic ID: AIR WAPSC0005305300170
Facility Registry ID: 110000774387
Air Operating Status Code: OPR
Default Air Classification Code: SMI
Air Program: State Implementation Plan for National Primary and Secondary Ambient Air Quality Standards
Activity Date: 1998-01-20 00:00:00
Activity Status Date: Not reported
Activity Group: Compliance Monitoring
Activity Type: Inspection/Evaluation
Activity Status: Not reported

Region Code: 10
Programmatic ID: AIR WAPSC0005305300170

Map ID
Direction
Distance
Elevation

MAP FINDINGS

Site

Database(s)

EDR ID Number
EPA ID Number

TACOMA FIXTURE CO. (Continued)

1000334216

Facility Registry ID: 110000774387
Air Operating Status Code: OPR
Default Air Classification Code: SMI
Air Program: State Implementation Plan for National Primary and Secondary Ambient Air Quality Standards
Activity Date: 1998-05-19 00:00:00
Activity Status Date: Not reported
Activity Group: Compliance Monitoring
Activity Type: Inspection/Evaluation
Activity Status: Not reported

Region Code: 10
Programmatic ID: AIR WAPSC0005305300170
Facility Registry ID: 110000774387
Air Operating Status Code: OPR
Default Air Classification Code: SMI
Air Program: State Implementation Plan for National Primary and Secondary Ambient Air Quality Standards
Activity Date: 1999-05-28 00:00:00
Activity Status Date: Not reported
Activity Group: Compliance Monitoring
Activity Type: Inspection/Evaluation
Activity Status: Not reported

Region Code: 10
Programmatic ID: AIR WAPSC0005305300170
Facility Registry ID: 110000774387
Air Operating Status Code: OPR
Default Air Classification Code: SMI
Air Program: State Implementation Plan for National Primary and Secondary Ambient Air Quality Standards
Activity Date: 2000-06-13 00:00:00
Activity Status Date: Not reported
Activity Group: Compliance Monitoring
Activity Type: Inspection/Evaluation
Activity Status: Not reported

Region Code: 10
Programmatic ID: AIR WAPSC0005305300170
Facility Registry ID: 110000774387
Air Operating Status Code: OPR
Default Air Classification Code: SMI
Air Program: State Implementation Plan for National Primary and Secondary Ambient Air Quality Standards
Activity Date: 2004-01-26 00:00:00
Activity Status Date: Not reported
Activity Group: Compliance Monitoring
Activity Type: Inspection/Evaluation
Activity Status: Not reported

Region Code: 10
Programmatic ID: AIR WAPSC0005305300170
Facility Registry ID: 110000774387
Air Operating Status Code: OPR
Default Air Classification Code: SMI
Air Program: State Implementation Plan for National Primary and Secondary Ambient Air Quality Standards
Activity Date: 2004-09-30 00:00:00
Activity Status Date: Not reported
Activity Group: Compliance Monitoring
Activity Type: Inspection/Evaluation
Activity Status: Not reported

Map ID
Direction
Distance
Elevation

MAP FINDINGS

Site

Database(s)

EDR ID Number
EPA ID Number

TACOMA FIXTURE CO. (Continued)

1000334216

Region Code: 10
Programmatic ID: AIR WAPSC0005305300170
Facility Registry ID: 110000774387
Air Operating Status Code: OPR
Default Air Classification Code: SMI
Air Program: State Implementation Plan for National Primary and Secondary Ambient Air Quality Standards
Activity Date: 2005-01-10 00:00:00
Activity Status Date: Not reported
Activity Group: Compliance Monitoring
Activity Type: Inspection/Evaluation
Activity Status: Not reported

Region Code: 10
Programmatic ID: AIR WAPSC0005305300170
Facility Registry ID: 110000774387
Air Operating Status Code: OPR
Default Air Classification Code: SMI
Air Program: State Implementation Plan for National Primary and Secondary Ambient Air Quality Standards
Activity Date: 2006-05-12 00:00:00
Activity Status Date: Not reported
Activity Group: Compliance Monitoring
Activity Type: Inspection/Evaluation
Activity Status: Not reported

Region Code: 10
Programmatic ID: AIR WAPSC0005305300170
Facility Registry ID: 110000774387
Air Operating Status Code: OPR
Default Air Classification Code: SMI
Air Program: State Implementation Plan for National Primary and Secondary Ambient Air Quality Standards
Activity Date: 2007-08-28 00:00:00
Activity Status Date: Not reported
Activity Group: Compliance Monitoring
Activity Type: Inspection/Evaluation
Activity Status: Not reported

Region Code: 10
Programmatic ID: AIR WAPSC0005305300170
Facility Registry ID: 110000774387
Air Operating Status Code: OPR
Default Air Classification Code: SMI
Air Program: State Implementation Plan for National Primary and Secondary Ambient Air Quality Standards
Activity Date: 2008-07-03 00:00:00
Activity Status Date: Not reported
Activity Group: Compliance Monitoring
Activity Type: Inspection/Evaluation
Activity Status: Not reported

Region Code: 10
Programmatic ID: AIR WAPSC0005305300170
Facility Registry ID: 110000774387
Air Operating Status Code: OPR
Default Air Classification Code: SMI
Air Program: State Implementation Plan for National Primary and Secondary Ambient Air Quality Standards
Activity Date: 2009-07-31 00:00:00
Activity Status Date: Not reported
Activity Group: Compliance Monitoring

Map ID
Direction
Distance
Elevation

MAP FINDINGS

Site

Database(s)

EDR ID Number
EPA ID Number

TACOMA FIXTURE CO. (Continued)

1000334216

Activity Type: Inspection/Evaluation
Activity Status: Not reported

Region Code: 10
Programmatic ID: AIR WAPSC0005305300170
Facility Registry ID: 110000774387
Air Operating Status Code: OPR
Default Air Classification Code: SMI
Air Program: State Implementation Plan for National Primary and Secondary Ambient Air Quality Standards
Activity Date: 2010-08-02 00:00:00
Activity Status Date: Not reported
Activity Group: Compliance Monitoring
Activity Type: Inspection/Evaluation
Activity Status: Not reported

Region Code: 10
Programmatic ID: AIR WAPSC0005305300170
Facility Registry ID: 110000774387
Air Operating Status Code: OPR
Default Air Classification Code: SMI
Air Program: State Implementation Plan for National Primary and Secondary Ambient Air Quality Standards
Activity Date: 2008-01-09 00:00:00
Activity Status Date: 2008-01-09 00:00:00
Activity Group: Enforcement Action
Activity Type: Administrative - Formal
Activity Status: Final Order Issued

Region Code: 10
Programmatic ID: AIR WAPSC0005305300170
Facility Registry ID: 110000774387
Air Operating Status Code: OPR
Default Air Classification Code: SMI
Air Program: State Implementation Plan for National Primary and Secondary Ambient Air Quality Standards
Activity Date: 1998-02-03 00:00:00
Activity Status Date: 1998-02-03 00:00:00
Activity Group: Enforcement Action
Activity Type: Administrative - Informal
Activity Status: Achieved

Region Code: 10
Programmatic ID: AIR WAPSC0005305300170
Facility Registry ID: 110000774387
Air Operating Status Code: OPR
Default Air Classification Code: SMI
Air Program: State Implementation Plan for National Primary and Secondary Ambient Air Quality Standards
Activity Date: 1998-05-19 00:00:00
Activity Status Date: 1998-05-19 00:00:00
Activity Group: Enforcement Action
Activity Type: Administrative - Informal
Activity Status: Achieved

Region Code: 10
Programmatic ID: AIR WAPSC0005305300170
Facility Registry ID: 110000774387
Air Operating Status Code: OPR
Default Air Classification Code: SMI
Air Program: State Implementation Plan for National Primary and Secondary Ambient Air Quality Standards

Map ID
Direction
Distance
Elevation

MAP FINDINGS

Site

Database(s)

EDR ID Number
EPA ID Number

TACOMA FIXTURE CO. (Continued)

1000334216

Activity Date: 2005-11-15 00:00:00
Activity Status Date: 2005-11-15 00:00:00
Activity Group: Enforcement Action
Activity Type: Administrative - Informal
Activity Status: Achieved

Region Code: 10
Programmatic ID: AIR WAPSC0005305300170
Facility Registry ID: 110000774387
Air Operating Status Code: OPR
Default Air Classification Code: SMI
Air Program: State Implementation Plan for National Primary and Secondary Ambient Air Quality Standards
Activity Date: 2006-05-12 00:00:00
Activity Status Date: 2006-05-12 00:00:00
Activity Group: Enforcement Action
Activity Type: Administrative - Informal
Activity Status: Achieved

Region Code: 10
Programmatic ID: AIR WAPSC0005305300170
Facility Registry ID: 110000774387
Air Operating Status Code: OPR
Default Air Classification Code: SMI
Air Program: State Implementation Plan for National Primary and Secondary Ambient Air Quality Standards
Activity Date: 2007-08-28 00:00:00
Activity Status Date: 2007-08-28 00:00:00
Activity Group: Enforcement Action
Activity Type: Administrative - Informal
Activity Status: Achieved

Region Code: 10
Programmatic ID: AIR WAPSC0005305300170
Facility Registry ID: 110000774387
Air Operating Status Code: OPR
Default Air Classification Code: SMI
Air Program: State Implementation Plan for National Primary and Secondary Ambient Air Quality Standards
Activity Date: 2008-07-03 00:00:00
Activity Status Date: 2008-07-03 00:00:00
Activity Group: Enforcement Action
Activity Type: Administrative - Informal
Activity Status: Achieved

Region Code: 10
Programmatic ID: AIR WAPSC0005305300170
Facility Registry ID: 110000774387
Air Operating Status Code: OPR
Default Air Classification Code: SMI
Air Program: State Implementation Plan for National Primary and Secondary Ambient Air Quality Standards
Activity Date: 2010-08-25 00:00:00
Activity Status Date: 2010-08-25 00:00:00
Activity Group: Enforcement Action
Activity Type: Administrative - Informal
Activity Status: Achieved

WA MANIFEST:

Name: TACOMA FIXTURE INC

Map ID
Direction
Distance
Elevation

MAP FINDINGS

Site

Database(s)

EDR ID Number
EPA ID Number

TACOMA FIXTURE CO. (Continued)

1000334216

Address:	1815 E D ST
City,State,Zip:	TACOMA, WA 98421
Facility Address 2:	Not reported
Facility ID:	6212892
EPA ID:	WAD099045353
NAICS:	337129
State Waste Code Desc:	Not reported
Federal Waste Code Desc:	Not reported
Form Comm:	Not reported
Data Year:	Not reported
Permit by Rule:	FALSE
Mailing Address 2:	Not reported
Treatment by Generator:	FALSE
Mixed Radioactive Waste:	FALSE
Importer of Hazardous Waste:	FALSE
Immediate Recycler:	FALSE
Treatment/Storage/Disposal/Recycling Facility:	FALSE
Generator of Dangerous Fuel Waste:	FALSE
Generator Marketing to Burner:	FALSE
Other Marketers (i.e., blender, distributor, etc.):	FALSE
Utility Boiler Burner:	FALSE
Industry Boiler Burner:	FALSE
Industrial Furnace:	FALSE
Smelter Defferal:	FALSE
Universal Waste:	Not reported
Off-Specification:	Not reported
LN Address 2:	#312
Tax Reg #:	278039348
Business Type:	cabinet manufacturing
Mail Name:	Tacoma Fixture Co Inc
Mailing Address:	1815 E D St
Mailing City,State,Zip:	TACOMA, WA 98421-1505
Legal Organization Name:	Home Electric
Legal Organization Type:	Private
Legal Contact:	John Backus
Legal Address:	2366 Eastlake Ave E
Legal Address 2:	#312
Legal City,State,Zip:	Seattle, WA 98102
Legal Phone Number:	(206)324-0964
Legal Effective Date:	Not reported
Land Organization Name:	Home Electric
Land Organization Type:	Private
Land Contact:	John Backus
Land Address:	2366 Eastlake Ave E
Land City,State,Zip:	Seattle, WA 98102
Land Phone Number:	(206)324-0964
Operator Organization Name:	Tacoma Fixture Inc
Operator Organization Type:	Private
Operator:	John Kroll
Operator Address:	1815 E D St
Operator Address 2:	Not reported
Operator City,State,Zip:	TACOMA, WA 98421-1505
Operator Phone Number:	(253)831-6249
Operator Effective Date:	Not reported
Site Contact:	John Kroll
Site Contact Address:	1815 E D St
Contact City,State,Zip:	TACOMA, WA 98421-1505

Map ID
Direction
Distance
Elevation

MAP FINDINGS

Site

Database(s)

EDR ID Number
EPA ID Number

TACOMA FIXTURE CO. (Continued)

1000334216

Site Contact Phone Number: (253)831-6249
Site Contact Email: dad2bg@aol.com
Gen Status Code: SQG
Monthly Generation: TRUE
Batch Generation: FALSE
One Time Generation: FALSE
Transport Own Waste: FALSE
Tranports Other Waste: FALSE
Recycler Onsite: FALSE
Transfer Facility: FALSE
Other Exemption: Not reported
UW Battery Gen: FALSE
Used Oil Transporter: FALSE
Used Oil Transfer Facility: FALSE
Used Oil Processor: FALSE
Used Oil Refiner: FALSE
Used Oil Fuel Marketer Directs Shipments: FALSE
Used Oil Fuel Marketer Meets Specs: FALSE
Site Contact Address 2: Not reported

NPDES:

Name: TACOMA FIXTURE CO INC
Address: 1815 E D ST
City,State,Zip: TACOMA, WA 98421
Facility Status: Not reported
Facility Type: Industrial SW GP
Admin Region: Headquarters
Date Issued: 11/20/2019
Latitude: Not reported
Longitude: Not reported
Permit ID: WAR008709
Permit Version: Not reported
Permit Status: Active
Permit SubStatus: Not reported
Ecology Contact: Not reported
WRIA: Not reported
Permit Expiration Date: 12/31/2024
Effective Date: 01/01/2020
Days to Expiration: -1632

173
NNW
1/4-1/2
0.485 mi.
2559 ft.

SUPERVALU INC BLDG 103
420 E 18TH ST
TACOMA, WA 98401

WA ALLSITES S107153551
WA SPILLS N/A
WA MANIFEST

Relative:
Lower
Actual:
7 ft.

ALLSITES:
Name: SUPERVALU INC BLDG 103
Facility Id: 782981

SPILLS:

Name: Not reported
Address: 420 E 18TH ST
City,State,Zip: TACOMA, WA
Facility ID: 549616
Medium: Not reported
Material Desc: PETROLEUM - WASTE/USED OIL

Map ID
Direction
Distance
Elevation

MAP FINDINGS

Site

Database(s)

EDR ID Number
EPA ID Number

SUPERVALU INC BLDG 103 (Continued)

S107153551

Material Qty: 1
Material Units: QUART
Date Received: 07/27/2005
Contact Name: UNKNOWN
Incident Date: Not reported
Incident Category Type: Not reported
Incident Category: Not reported
Latitude: Not reported
Longitude: Not reported
Source Type: Not reported
Source: Not reported
Vessel Facility Name2: Not reported
Recovered Quantity: Not reported
Resp Party Contact: Not reported
Cause: Not reported
Cause Type: Not reported
Resp Party Name: Not reported

WA MANIFEST:

Name: SPINNING HEADS INC
Address: 420 E 18TH ST
City,State,Zip: TACOMA, WA 98421
Facility Address 2: Not reported
Facility ID: 782981
EPA ID: WAH000046976
NAICS: 325411
State Waste Code Desc: Not reported
Federal Waste Code Desc: Not reported
Form Comm: Not reported
Data Year: 2015
Permit by Rule: False
Mailing Address 2: Not reported
Treatment by Generator: False
Mixed Radioactive Waste: False
Importer of Hazardous Waste: False
Immediate Recycler: False
Treatment/Storage/Disposal/Recycling Facility: False
Generator of Dangerous Fuel Waste: False
Generator Marketing to Burner: False
Other Marketers (i.e., blender, distributor, etc.): False
Utility Boiler Burner: False
Industry Boiler Burner: False
Industrial Furnace: False
Smelter Defferal: False
Universal Waste: Not reported
Off-Specification: Not reported
LN Address 2: Not reported
Tax Reg #: 603352074
Business Type: Cannabis Production
Mail Name: Spinning Heads Inc
Mailing Address: 1122 E Pike St
Mailing City,State,Zip: Seattle, WA 98122
Legal Organization Name: Spinning Heads Inc
Legal Organization Type: Private
Legal Contact: Not reported
Legal Address: 1122 E Pike St
Legal Address 2: Not reported

Map ID
Direction
Distance
Elevation

MAP FINDINGS

Site

Database(s)

EDR ID Number
EPA ID Number

SUPERVALU INC BLDG 103 (Continued)

S107153551

Legal City,State,Zip:	Seattle, WA 98122
Legal Phone Number:	253-219-5457
Legal Effective Date:	Not reported
Land Organization Name:	Times Four LLC
Land Organization Type:	Private
Land Contact:	Not reported
Land Address:	719 K St
Land City,State,Zip:	Centralia, WA 98531-3031
Land Phone Number:	000-000-0000
Operator Organization Name:	Spinning Heads Inc
Operator Organization Type:	Private
Operator:	Not reported
Operator Address:	1122 E Pike St
Operator Address 2:	Not reported
Operator City,State,Zip:	Seattle, WA 98122
Operator Phone Number:	253-219-5457
Operator Effective Date:	Not reported
Site Contact:	Mark Duncan
Site Contact Address:	420 E 18th St
Contact City,State,Zip:	Tacoma, WA 98421
Site Contact Phone Number:	253-219-5457
Site Contact Email:	mduncan460@gmail.com
Gen Status Code:	XQG
Monthly Generation:	False
Batch Generation:	False
One Time Generation:	False
Transport Own Waste:	False
Tranports Other Waste:	False
Recycler Onsite:	False
Transfer Facility:	False
Other Exemption:	Not reported
UW Battery Gen:	False
Used Oil Transporter:	False
Used Oil Transfer Facility:	False
Used Oil Processor:	False
Used Oil Refiner:	False
Used Oil Fuel Marketer Directs Shipments:	False
Used Oil Fuel Marketer Meets Specs:	False
Site Contact Address 2:	Not reported
Name:	SPINNING HEADS INC
Address:	420 E 18TH ST
City,State,Zip:	TACOMA, WA 98421
Facility Address 2:	Not reported
Facility ID:	782981
EPA ID:	WAH000046976
NAICS:	325411
State Waste Code Desc:	Not reported
Federal Waste Code Desc:	Not reported
Form Comm:	We use acetone, isopropyl alcohol and ethanol alcohol
Data Year:	2014
Permit by Rule:	False
Mailing Address 2:	Not reported
Treatment by Generator:	False
Mixed Radioactive Waste:	False
Importer of Hazardous Waste:	False
Immediate Recycler:	False

Map ID
Direction
Distance
Elevation

MAP FINDINGS

Site

Database(s)

EDR ID Number
EPA ID Number

SUPERVALU INC BLDG 103 (Continued)

S107153551

Treatment/Storage/Disposal/Recycling Facility:	False
Generator of Dangerous Fuel Waste:	False
Generator Marketing to Burner:	False
Other Marketers (i.e., blender, distributor, etc.):	False
Utility Boiler Burner:	False
Industry Boiler Burner:	False
Industrial Furnace:	False
Smelter Defferal:	False
Universal Waste:	Not reported
Off-Specification:	Not reported
LN Address 2:	Not reported
Tax Reg #:	603352074
Business Type:	Cannabis Production
Mail Name:	Spinning Heads Inc
Mailing Address:	1122 E Pike St
Mailing City,State,Zip:	Seattle, WA 98122
Legal Organization Name:	Spinning Heads Inc
Legal Organization Type:	Private
Legal Contact:	Not reported
Legal Address:	1122 E Pike St
Legal Address 2:	Not reported
Legal City,State,Zip:	Seattle, WA 98122
Legal Phone Number:	253-219-5457
Legal Effective Date:	Not reported
Land Organization Name:	Times Four LLC
Land Organization Type:	Private
Land Contact:	Not reported
Land Address:	719 K St
Land City,State,Zip:	Centralia, WA 98531-3031
Land Phone Number:	000-000-0000
Operator Organization Name:	Spinning Heads Inc
Operator Organization Type:	Private
Operator:	Not reported
Operator Address:	1122 E Pike St
Operator Address 2:	Not reported
Operator City,State,Zip:	Seattle, WA 98122
Operator Phone Number:	253-219-5457
Operator Effective Date:	Not reported
Site Contact:	Mark Duncan
Site Contact Address:	420 E 18th St
Contact City,State,Zip:	Tacoma, WA 98421
Site Contact Phone Number:	253-219-5457
Site Contact Email:	mduncan460@gmail.com
Gen Status Code:	XQG
Monthly Generation:	False
Batch Generation:	False
One Time Generation:	False
Transport Own Waste:	False
Tranports Other Waste:	False
Recycler Onsite:	False
Transfer Facility:	False
Other Exemption:	Not reported
UW Battery Gen:	False
Used Oil Transporter:	False
Used Oil Transfer Facility:	False
Used Oil Processor:	False
Used Oil Refiner:	False

Map ID
Direction
Distance
Elevation

MAP FINDINGS

Site

Database(s)

EDR ID Number
EPA ID Number

SUPERVALU INC BLDG 103 (Continued)

S107153551

Used Oil Fuel Marketer Directs Shipments: False
Used Oil Fuel Marketer Meets Specs: False
Site Contact Address 2: Not reported

AP174
WSW
1/4-1/2
0.485 mi.
2560 ft.

MCMACKEN PROPERTY SOUND TRANSIT TACOMA
115 S 26TH ST
TACOMA, WA 98402

WA VCP S124436008
N/A

Site 1 of 2 in cluster AP

Relative:
Higher
Actual:
77 ft.

VCP:
Name: MCMACKEN PROPERTY SOUND TRANSIT TACOMA
Address: 115 S 26TH ST
City,State,Zip: TACOMA, WA 98402
edr_fstat: WA
edr_fzip: 98402
edr_fcnty: PIERCE
edr_zip: Not reported
Facility ID: 7912006
VCP Status: Not reported
VCP: Not reported
Ecology Status: Not reported
NFA Type: Not reported
Date NFA: Not reported
Rank: 2
Cleanup Siteid: 1107
Contaminant Name: Metals Priority Pollutants
Soil: Confirmed Above Cleanup Levels

Name: MCMACKEN PROPERTY SOUND TRANSIT TACOMA
Address: 115 S 26TH ST
City,State,Zip: TACOMA, WA 98402
edr_fstat: WA
edr_fzip: 98402
edr_fcnty: PIERCE
edr_zip: Not reported
Facility ID: 7912006
VCP Status: Not reported
VCP: Not reported
Ecology Status: Not reported
NFA Type: Not reported
Date NFA: Not reported
Rank: 2
Cleanup Siteid: 1107
Contaminant Name: Non-Halogenated Solvents
Soil: Below Cleanup Levels

Name: MCMACKEN PROPERTY SOUND TRANSIT TACOMA
Address: 115 S 26TH ST
City,State,Zip: TACOMA, WA 98402
edr_fstat: WA
edr_fzip: 98402
edr_fcnty: PIERCE
edr_zip: Not reported
Facility ID: 7912006
VCP Status: Not reported
VCP: Not reported
Ecology Status: Not reported

Map ID
Direction
Distance
Elevation

MAP FINDINGS

Site

Database(s)

EDR ID Number
EPA ID Number

MCMACKEN PROPERTY SOUND TRANSIT TACOMA (Continued)

S124436008

NFA Type: Not reported
Date NFA: Not reported
Rank: 2
Cleanup Siteid: 1107
Contaminant Name: Petroleum Products-Unspecified
Soil: Confirmed Above Cleanup Levels

Name: MCMACKEN PROPERTY SOUND TRANSIT TACOMA
Address: 115 S 26TH ST
City,State,Zip: TACOMA, WA 98402
edr_fstat: WA
edr_fzip: 98402
edr_fcnty: PIERCE
edr_zip: Not reported
Facility ID: 7912006
VCP Status: Not reported
VCP: Not reported
Ecology Status: Not reported
NFA Type: Not reported
Date NFA: Not reported
Rank: 2
Cleanup Siteid: 1107
Contaminant Name: Polycyclic Aromatic Hydrocarbons
Soil: Confirmed Above Cleanup Levels

AP175
WSW
1/4-1/2
0.485 mi.
2560 ft.

SOUND TRANSIT TACOMA
115 S 26TH ST
TACOMA, WA 98402
Site 2 of 2 in cluster AP

WA HSL **S107565974**
WA CSCSL **N/A**
WA ALLSITES
WA MANIFEST

Relative:
Higher
Actual:
77 ft.

HSL:
Name: MCMACKEN PROPERTY SOUND TRANSIT TACOMA
Address: Not reported
City,State,Zip: TACOMA, WA
edr_fstat: WA
edr_fzip: Not reported
edr_fcnty: PIERCE
edr_zip: Not reported
Facility Type: Hazardous Sites List
Facility Status: Cleanup Started
FSID Number: 7912006
Rank: 2
Region: SW
EDR Link ID: 7912006
Region Decode: SOUTHWEST REGIONAL OFFICE

CSCSL:
Name: MCMACKEN PROPERTY SOUND TRANSIT TACOMA
Address: 115 S 26TH ST
City,State,Zip: TACOMA, WA 98402
Facility ID: 7912006
Region: Southwest
Lat/Long: 47.238296 / -122.434087
Clean Up Siteid: 1107
Site Status: Cleanup Started
Contaminant Name: Metals Priority Pollutants

Map ID
Direction
Distance
Elevation

MAP FINDINGS

Site

Database(s)

EDR ID Number
EPA ID Number

SOUND TRANSIT TACOMA (Continued)

S107565974

Alternate Site Names: Not reported
Site Rank: 2 - Moderate-High Risk
Has Institutional Control: Not reported
Past VCP: True
Current VCP: Not reported
Ground Water: Confirmed Above Cleanup Levels
Surface Water: Not reported
Soil: Confirmed Above Cleanup Levels
Sediment: Not reported
Air: Not reported
Bedrock: Not reported
Responsible Unit: Southwest

Name: MCMACKEN PROPERTY SOUND TRANSIT TACOMA
Address: 115 S 26TH ST
City,State,Zip: TACOMA, WA 98402
Facility ID: 7912006
Region: Southwest
Lat/Long: 47.238296 / -122.434087
Clean Up Siteid: 1107
Site Status: Cleanup Started
Contaminant Name: Non-Halogenated Solvents
Alternate Site Names: Not reported
Site Rank: 2 - Moderate-High Risk
Has Institutional Control: Not reported
Past VCP: True
Current VCP: Not reported
Ground Water: Below Cleanup Levels
Surface Water: Not reported
Soil: Below Cleanup Levels
Sediment: Not reported
Air: Not reported
Bedrock: Not reported
Responsible Unit: Southwest

Name: MCMACKEN PROPERTY SOUND TRANSIT TACOMA
Address: 115 S 26TH ST
City,State,Zip: TACOMA, WA 98402
Facility ID: 7912006
Region: Southwest
Lat/Long: 47.238296 / -122.434087
Clean Up Siteid: 1107
Site Status: Cleanup Started
Contaminant Name: Petroleum Products-Unspecified
Alternate Site Names: Not reported
Site Rank: 2 - Moderate-High Risk
Has Institutional Control: Not reported
Past VCP: True
Current VCP: Not reported
Ground Water: Below Cleanup Levels
Surface Water: Not reported
Soil: Confirmed Above Cleanup Levels
Sediment: Not reported
Air: Not reported
Bedrock: Not reported
Responsible Unit: Southwest

Map ID
Direction
Distance
Elevation

MAP FINDINGS

Site

Database(s)

EDR ID Number
EPA ID Number

SOUND TRANSIT TACOMA (Continued)

S107565974

Name: MCMACKEN PROPERTY SOUND TRANSIT TACOMA
Address: 115 S 26TH ST
City,State,Zip: TACOMA, WA 98402
Facility ID: 7912006
Region: Southwest
Lat/Long: 47.238296 / -122.434087
Clean Up Siteid: 1107
Site Status: Cleanup Started
Contaminant Name: Polycyclic Aromatic Hydrocarbons
Alternate Site Names: Not reported
Site Rank: 2 - Moderate-High Risk
Has Institutional Control: Not reported
Past VCP: True
Current VCP: Not reported
Ground Water: Suspected
Surface Water: Not reported
Soil: Confirmed Above Cleanup Levels
Sediment: Not reported
Air: Not reported
Bedrock: Not reported
Responsible Unit: Southwest

ALLSITES:

Name: MCMACKEN PROPERTY SOUND TRANSIT TACOMA
Facility Id: 7912006

WA MANIFEST:

Name: SOUND TRANSIT TACOMA
Address: 115 S 26TH ST
City,State,Zip: TACOMA, WA 98402
Facility Address 2: Not reported
Facility ID: 7912006
EPA ID: WAH000026291
NAICS: 485112
State Waste Code Desc: Not reported
Federal Waste Code Desc: Not reported
Form Comm: Not reported
Data Year: 2014
Permit by Rule: False
Mailing Address 2: Not reported
Treatment by Generator: False
Mixed Radioactive Waste: False
Importer of Hazardous Waste: False
Immediate Recycler: False
Treatment/Storage/Disposal/Recycling Facility: False
Generator of Dangerous Fuel Waste: False
Generator Marketing to Burner: False
Other Marketers (i.e., blender, distributor, etc.): False
Utility Boiler Burner: False
Industry Boiler Burner: False
Industrial Furnace: False
Smelter Defferal: False
Universal Waste: Not reported
Off-Specification: Not reported
LN Address 2: Not reported
Tax Reg #: 601529358

Map ID
Direction
Distance
Elevation

MAP FINDINGS

Site

Database(s)
EDR ID Number
EPA ID Number

SOUND TRANSIT TACOMA (Continued)

S107565974

Business Type:	Mass Transit Development
Mail Name:	Sound Transit
Mailing Address:	401 S Jackson St
Mailing City,State,Zip:	Seattle, WA 98104
Legal Organization Name:	Sound Transit
Legal Organization Type:	District
Legal Contact:	Not reported
Legal Address:	401 S Jackson St
Legal Address 2:	Not reported
Legal City,State,Zip:	Seattle, WA 98104
Legal Phone Number:	(206)398-5227
Legal Effective Date:	10/01/2004
Land Organization Name:	Sound Transit
Land Organization Type:	District
Land Contact:	Not reported
Land Address:	401 S Jackson St
Land City,State,Zip:	Seattle, WA 98104
Land Phone Number:	(206)398-5227
Operator Organization Name:	Sound Transit
Operator Organization Type:	District
Operator:	Not reported
Operator Address:	401 S Jackson St
Operator Address 2:	Not reported
Operator City,State,Zip:	Seattle, WA 98104
Operator Phone Number:	(206)398-5227
Operator Effective Date:	10/01/2004
Site Contact:	Mark Menard
Site Contact Address:	401 S Jackson St
Contact City,State,Zip:	Seattle, WA 98104
Site Contact Phone Number:	(206)398-5227
Site Contact Email:	menardm@soundtransit.org
Gen Status Code:	XQG
Monthly Generation:	False
Batch Generation:	False
One Time Generation:	False
Transport Own Waste:	False
Tranports Other Waste:	False
Recycler Onsite:	False
Transfer Facility:	False
Other Exemption:	Not reported
UW Battery Gen:	False
Used Oil Transporter:	False
Used Oil Transfer Facility:	False
Used Oil Processor:	False
Used Oil Refiner:	False
Used Oil Fuel Marketer Directs Shipments:	False
Used Oil Fuel Marketer Meets Specs:	False
Site Contact Address 2:	Not reported
Name:	SOUND TRANSIT TACOMA
Address:	115 S 26TH ST
City,State,Zip:	TACOMA, WA 98402
Facility Address 2:	Not reported
Facility ID:	7912006
EPA ID:	WAH000026291
NAICS:	485112
State Waste Code Desc:	Not reported

Map ID
Direction
Distance
Elevation

MAP FINDINGS

Site

Database(s)

EDR ID Number
EPA ID Number

SOUND TRANSIT TACOMA (Continued)

S107565974

Federal Waste Code Desc:	Not reported
Form Comm:	Not reported
Data Year:	2013
Permit by Rule:	False
Mailing Address 2:	Not reported
Treatment by Generator:	False
Mixed Radioactive Waste:	False
Importer of Hazardous Waste:	False
Immediate Recycler:	False
Treatment/Storage/Disposal/Recycling Facility:	False
Generator of Dangerous Fuel Waste:	False
Generator Marketing to Burner:	False
Other Marketers (i.e., blender, distributor, etc.):	False
Utility Boiler Burner:	False
Industry Boiler Burner:	False
Industrial Furnace:	False
Smelter Defferal:	False
Universal Waste:	Not reported
Off-Specification:	Not reported
LN Address 2:	Not reported
Tax Reg #:	601529358
Business Type:	Mass Transit Development
Mail Name:	Sound Transit
Mailing Address:	401 S Jackson St
Mailing City,State,Zip:	Seattle, WA 98104
Legal Organization Name:	Sound Transit
Legal Organization Type:	District
Legal Contact:	Not reported
Legal Address:	401 S Jackson St
Legal Address 2:	Not reported
Legal City,State,Zip:	Seattle, WA 98104
Legal Phone Number:	(206)398-5227
Legal Effective Date:	10/01/2004
Land Organization Name:	Sound Transit
Land Organization Type:	District
Land Contact:	Not reported
Land Address:	401 S Jackson St
Land City,State,Zip:	Seattle, WA 98104
Land Phone Number:	(206)398-5227
Operator Organization Name:	Sound Transit
Operator Organization Type:	District
Operator:	Not reported
Operator Address:	401 S Jackson St
Operator Address 2:	Not reported
Operator City,State,Zip:	Seattle, WA 98104
Operator Phone Number:	(206)398-5227
Operator Effective Date:	10/01/2004
Site Contact:	Mark Menard
Site Contact Address:	401 S Jackson St
Contact City,State,Zip:	Seattle, WA 98104
Site Contact Phone Number:	(206)398-5227
Site Contact Email:	menardm@soundtransit.org
Gen Status Code:	XQG
Monthly Generation:	False
Batch Generation:	False
One Time Generation:	False
Transport Own Waste:	False

Map ID
Direction
Distance
Elevation

MAP FINDINGS

Site

Database(s)

EDR ID Number
EPA ID Number

SOUND TRANSIT TACOMA (Continued)

S107565974

Tranports Other Waste:	False
Recycler Onsite:	False
Transfer Facility:	False
Other Exemption:	Not reported
UW Battery Gen:	False
Used Oil Transporter:	False
Used Oil Transfer Facility:	False
Used Oil Processor:	False
Used Oil Refiner:	False
Used Oil Fuel Marketer Directs Shipments:	False
Used Oil Fuel Marketer Meets Specs:	False
Site Contact Address 2:	Not reported
Name:	SOUND TRANSIT TACOMA
Address:	115 S 26TH ST
City,State,Zip:	TACOMA, WA 98402
Facility Address 2:	Not reported
Facility ID:	7912006
EPA ID:	WAH000026291
NAICS:	485112
State Waste Code Desc:	Not reported
Federal Waste Code Desc:	Not reported
Form Comm:	Not reported
Data Year:	2012
Permit by Rule:	False
Mailing Address 2:	Not reported
Treatment by Generator:	False
Mixed Radioactive Waste:	False
Importer of Hazardous Waste:	False
Immediate Recycler:	False
Treatment/Storage/Disposal/Recycling Facility:	False
Generator of Dangerous Fuel Waste:	False
Generator Marketing to Burner:	False
Other Marketers (i.e., blender, distributor, etc.):	False
Utility Boiler Burner:	False
Industry Boiler Burner:	False
Industrial Furnace:	False
Smelter Defferal:	False
Universal Waste:	Not reported
Off-Specification:	Not reported
LN Address 2:	Not reported
Tax Reg #:	601529358
Business Type:	Mass Transit Development
Mail Name:	Sound Transit
Mailing Address:	401 S Jackson St
Mailing City,State,Zip:	Seattle, WA 98104
Legal Organization Name:	Sound Transit
Legal Organization Type:	District
Legal Contact:	Not reported
Legal Address:	401 S Jackson St
Legal Address 2:	Not reported
Legal City,State,Zip:	Seattle, WA 98104
Legal Phone Number:	(206)398-5227
Legal Effective Date:	10/01/2004
Land Organization Name:	Sound Transit
Land Organization Type:	District
Land Contact:	Not reported

Map ID
Direction
Distance
Elevation

MAP FINDINGS

Site

Database(s)

EDR ID Number
EPA ID Number

SOUND TRANSIT TACOMA (Continued)

S107565974

Land Address:	401 S Jackson St
Land City,State,Zip:	Seattle, WA 98104
Land Phone Number:	(206)398-5227
Operator Organization Name:	Sound Transit
Operator Organization Type:	District
Operator:	Not reported
Operator Address:	401 S Jackson St
Operator Address 2:	Not reported
Operator City,State,Zip:	Seattle, WA 98104
Operator Phone Number:	(206)398-5227
Operator Effective Date:	10/01/2004
Site Contact:	Mark Menard
Site Contact Address:	401 S Jackson St
Contact City,State,Zip:	Seattle, WA 98104
Site Contact Phone Number:	(206)398-5227
Site Contact Email:	menardm@soundtransit.org
Gen Status Code:	XQG
Monthly Generation:	False
Batch Generation:	False
One Time Generation:	False
Transport Own Waste:	False
Tranports Other Waste:	False
Recycler Onsite:	False
Transfer Facility:	False
Other Exemption:	Not reported
UW Battery Gen:	False
Used Oil Transporter:	False
Used Oil Transfer Facility:	False
Used Oil Processor:	False
Used Oil Refiner:	False
Used Oil Fuel Marketer Directs Shipments:	False
Used Oil Fuel Marketer Meets Specs:	False
Site Contact Address 2:	Not reported
Name:	SOUND TRANSIT TACOMA
Address:	115 S 26TH ST
City,State,Zip:	TACOMA, WA 98402
Facility Address 2:	Not reported
Facility ID:	7912006
EPA ID:	WAH000026291
NAICS:	485112
State Waste Code Desc:	Not reported
Federal Waste Code Desc:	F001,D008
Form Comm:	Not reported
Data Year:	2011
Permit by Rule:	False
Mailing Address 2:	Not reported
Treatment by Generator:	False
Mixed Radioactive Waste:	False
Importer of Hazardous Waste:	False
Immediate Recycler:	False
Treatment/Storage/Disposal/Recycling Facility:	False
Generator of Dangerous Fuel Waste:	False
Generator Marketing to Burner:	False
Other Marketers (i.e., blender, distributor, etc.):	False
Utility Boiler Burner:	False
Industry Boiler Burner:	False

Map ID
Direction
Distance
Elevation

MAP FINDINGS

Site

Database(s)

EDR ID Number
EPA ID Number

SOUND TRANSIT TACOMA (Continued)

S107565974

Industrial Furnace:	False
Smelter Defferal:	False
Universal Waste:	Not reported
Off-Specification:	Not reported
LN Address 2:	Not reported
Tax Reg #:	601529358
Business Type:	Mass Transit Development
Mail Name:	Sound Transit
Mailing Address:	401 S Jackson St
Mailing City,State,Zip:	Seattle, WA 98104
Legal Organization Name:	Sound Transit
Legal Organization Type:	District
Legal Contact:	Not reported
Legal Address:	401 S Jackson St
Legal Address 2:	Not reported
Legal City,State,Zip:	Seattle, WA 98104
Legal Phone Number:	(206)398-5227
Legal Effective Date:	10/01/2004
Land Organization Name:	Sound Transit
Land Organization Type:	District
Land Contact:	Not reported
Land Address:	401 S Jackson St
Land City,State,Zip:	Seattle, WA 98104
Land Phone Number:	(206)398-5227
Operator Organization Name:	Sound Transit
Operator Organization Type:	District
Operator:	Not reported
Operator Address:	401 S Jackson St
Operator Address 2:	Not reported
Operator City,State,Zip:	Seattle, WA 98104
Operator Phone Number:	(206)398-5227
Operator Effective Date:	10/01/2004
Site Contact:	Mark Menard
Site Contact Address:	401 S Jackson St
Contact City,State,Zip:	Seattle, WA 98104
Site Contact Phone Number:	(206)398-5227
Site Contact Email:	menardm@soundtransit.org
Gen Status Code:	LQG
Monthly Generation:	False
Batch Generation:	False
One Time Generation:	True
Transport Own Waste:	False
Tranports Other Waste:	False
Recycler Onsite:	False
Transfer Facility:	False
Other Exemption:	Not reported
UW Battery Gen:	False
Used Oil Transporter:	False
Used Oil Transfer Facility:	False
Used Oil Processor:	False
Used Oil Refiner:	False
Used Oil Fuel Marketer Directs Shipments:	False
Used Oil Fuel Marketer Meets Specs:	False
Site Contact Address 2:	Not reported
Waste Stream Generated:	
Waste Managed Off Site:	Y
State Only Waste Code 1:	Not reported

Map ID
Direction
Distance
Elevation

MAP FINDINGS

Site

Database(s)

EDR ID Number
EPA ID Number

SOUND TRANSIT TACOMA (Continued)

S107565974

State Only Waste Code 2: Not reported
Report Managed On Site: 0
KG Managed On Site: 0
Generator Treatment Code: Not reported
Permit By Rule Code: Not reported
WCDE Residence Code: Not reported
WCDH Origin Code: 2
WCDE On Site Code: Not reported
WCDB Code: W301
Description: Soil contaminated with PCE
CORb Sequence Number: 135033
Sequence Number: 2656634
Mixed Radioactive Flag: False
Designation Code: D
Reported Quantity: 48500
Quantity Unit: LB
Kilograms Quantity: 21999.6003
Density Number: 0
Density Quantity: Not reported

Waste Managed Off Site: Y
State Only Waste Code 1: Not reported
State Only Waste Code 2: Not reported
Report Managed On Site: 0
KG Managed On Site: 0
Generator Treatment Code: Not reported
Permit By Rule Code: Not reported
WCDE Residence Code: Not reported
WCDH Origin Code: 2
WCDE On Site Code: Not reported
WCDB Code: W301
Description: Soil contaminated with Lead
CORb Sequence Number: 135033
Sequence Number: 2656638
Mixed Radioactive Flag: False
Designation Code: D
Reported Quantity: 1687950
Quantity Unit: LB
Kilograms Quantity: 765654.133
Density Number: 0
Density Quantity: Not reported

Shipments Sent:
CORB Waste Sequence Number: 135033
Waste Sequence Number: 2656638
Sequence Number: 1324876
Shipment Date: 2011-04-07 00:00:00
Manifest Document ID: 27601
Reported Quantity: 2050
Unit of Measure: LB
Kilograms Quantity: 929.880015
Receiving EPAID: ORD089452353

Waste Sequence Number: 2656638
Sequence Number: 1324881
Shipment Date: 2011-04-11 00:00:00
Manifest Document ID: 3968059

Map ID
Direction
Distance
Elevation

MAP FINDINGS

Site

Database(s)

EDR ID Number
EPA ID Number

SOUND TRANSIT TACOMA (Continued)

S107565974

Reported Quantity:	64950
Unit of Measure:	LB
Kilograms Quantity:	29461.3205
Receiving EPAID:	ORD089452353
Waste Sequence Number:	2656638
Sequence Number:	1324883
Shipment Date:	2011-04-11 00:00:00
Mainfest Document ID:	3968056
Reported Quantity:	65050
Unit of Measure:	LB
Kilograms Quantity:	29506.6805
Receiving EPAID:	ORD089452353
Waste Sequence Number:	2656638
Sequence Number:	1324873
Shipment Date:	2011-04-25 00:00:00
Mainfest Document ID:	3968078
Reported Quantity:	68050
Unit of Measure:	LB
Kilograms Quantity:	30867.4805
Receiving EPAID:	ORD089452353
Waste Sequence Number:	2656638
Sequence Number:	1324875
Shipment Date:	2011-04-25 00:00:00
Mainfest Document ID:	3968081
Reported Quantity:	64250
Unit of Measure:	LB
Kilograms Quantity:	29143.8005
Receiving EPAID:	ORD089452353
Waste Sequence Number:	2656638
Sequence Number:	1324893
Shipment Date:	2011-04-21 00:00:00
Mainfest Document ID:	3968063
Reported Quantity:	64750
Unit of Measure:	LB
Kilograms Quantity:	29370.6005
Receiving EPAID:	ORD089452353
Waste Sequence Number:	2656638
Sequence Number:	1324877
Shipment Date:	2011-04-06 00:00:00
Mainfest Document ID:	1823336
Reported Quantity:	63100
Unit of Measure:	LB
Kilograms Quantity:	28622.1604
Receiving EPAID:	ORD089452353
Waste Sequence Number:	2656638
Sequence Number:	1324894
Shipment Date:	2011-04-21 00:00:00
Mainfest Document ID:	3968060
Reported Quantity:	63400
Unit of Measure:	LB
Kilograms Quantity:	28758.2404

Map ID
Direction
Distance
Elevation

MAP FINDINGS

Site

Database(s)

EDR ID Number
EPA ID Number

SOUND TRANSIT TACOMA (Continued)

S107565974

Receiving EPAID: ORD089452353

Waste Sequence Number: 2656638
Sequence Number: 1324891
Shipment Date: 2011-04-21 00:00:00
Manifest Document ID: 3968079
Reported Quantity: 56700
Unit of Measure: LB
Kilograms Quantity: 25719.1204
Receiving EPAID: ORD089452353

Waste Sequence Number: 2656638
Sequence Number: 1324882
Shipment Date: 2011-04-11 00:00:00
Manifest Document ID: 3968065
Reported Quantity: 60550
Unit of Measure: LB
Kilograms Quantity: 27465.4804
Receiving EPAID: ORD089452353

Waste Sequence Number: 2656638
Sequence Number: 1324874
Shipment Date: 2011-04-25 00:00:00
Manifest Document ID: 3968075
Reported Quantity: 62750
Unit of Measure: LB
Kilograms Quantity: 28463.4004
Receiving EPAID: ORD089452353

Waste Stream Off Site Mgmt:
Waste CORB Sequence Number: 135033
Waste Sequence Number: 2656638
Sequence Number: 653639
Received EPAID: ORD089452353
Managed Quantity: 2050
Kilogram Quantity: 929.880015
Recycled Percentage: 0
Waste Management System Code: H112

Waste Sequence Number: 2656638
Sequence Number: 653638
Received EPAID: ORD089452353
Managed Quantity: 1685900
Kilogram Quantity: 764724.253
Recycled Percentage: 0
Waste Management System Code: H111

Waste Sequence Number: 2656634
Sequence Number: 653637
Received EPAID: ORD089452353
Managed Quantity: 48500
Kilogram Quantity: 21999.6003
Recycled Percentage: Not reported
Waste Management System Code: H132

Waste Stream EPA Code:

Map ID
Direction
Distance
Elevation

MAP FINDINGS

Site

Database(s)

EDR ID Number
EPA ID Number

SOUND TRANSIT TACOMA (Continued)

S107565974

CORB Waste Sequence Number:	135033
Waste Sequence Number:	2656634
Sequence Number:	5870549
WCDA Code:	F001
Waste Sequence Number:	2656638
Sequence Number:	5870571
WCDA Code:	D008
Name:	SOUND TRANSIT TACOMA
Address:	115 S 26TH ST
City,State,Zip:	TACOMA, WA 98402
Facility Address 2:	Not reported
Facility ID:	7912006
EPA ID:	WAH000026291
NAICS:	485112
State Waste Code Desc:	Not reported
Federal Waste Code Desc:	Not reported
Form Comm:	Not reported
Data Year:	2010
Permit by Rule:	False
Mailing Address 2:	Not reported
Treatment by Generator:	False
Mixed Radioactive Waste:	False
Importer of Hazardous Waste:	False
Immediate Recycler:	False
Treatment/Storage/Disposal/Recycling Facility:	False
Generator of Dangerous Fuel Waste:	False
Generator Marketing to Burner:	False
Other Marketers (i.e., blender, distributor, etc.):	False
Utility Boiler Burner:	False
Industry Boiler Burner:	False
Industrial Furnace:	False
Smelter Defferal:	False
Universal Waste:	Not reported
Off-Specification:	Not reported
LN Address 2:	Not reported
Tax Reg #:	601529358
Business Type:	Mass Transit Development
Mail Name:	Sound Transit
Mailing Address:	401 S Jackson St
Mailing City,State,Zip:	Seattle, WA 98104
Legal Organization Name:	Sound Transit
Legal Organization Type:	District
Legal Contact:	Not reported
Legal Address:	401 S Jackson St
Legal Address 2:	Not reported
Legal City,State,Zip:	Seattle, WA 98104
Legal Phone Number:	(206)398-5227
Legal Effective Date:	10/01/2004
Land Organization Name:	Sound Transit
Land Organization Type:	District
Land Contact:	Not reported
Land Address:	401 S Jackson St
Land City,State,Zip:	Seattle, WA 98104
Land Phone Number:	(206)398-5227

Map ID
 Direction
 Distance
 Elevation

MAP FINDINGS

Site

Database(s)

EDR ID Number
 EPA ID Number

SOUND TRANSIT TACOMA (Continued)

S107565974

Operator Organization Name:	Sound Transit
Operator Organization Type:	District
Operator:	Not reported
Operator Address:	401 S Jackson St
Operator Address 2:	Not reported
Operator City,State,Zip:	Seattle, WA 98104
Operator Phone Number:	(206)398-5227
Operator Effective Date:	10/01/2004
Site Contact:	Mark Menard
Site Contact Address:	401 S Jackson St
Contact City,State,Zip:	Seattle, WA 98104
Site Contact Phone Number:	(206)398-5227
Site Contact Email:	menardm@soundtransit.org
Gen Status Code:	XQG
Monthly Generation:	False
Batch Generation:	False
One Time Generation:	False
Transport Own Waste:	False
Tranports Other Waste:	False
Recycler Onsite:	False
Transfer Facility:	False
Other Exemption:	Not reported
UW Battery Gen:	False
Used Oil Transporter:	False
Used Oil Transfer Facility:	False
Used Oil Processor:	False
Used Oil Refiner:	False
Used Oil Fuel Marketer Directs Shipments:	False
Used Oil Fuel Marketer Meets Specs:	False
Site Contact Address 2:	Not reported
Name:	SOUND TRANSIT TACOMA
Address:	115 S 26TH ST
City,State,Zip:	TACOMA, WA 98402
Facility Address 2:	Not reported
Facility ID:	7912006
EPA ID:	WAH000026291
NAICS:	485111
State Waste Code Desc:	Not reported
Federal Waste Code Desc:	D008D008F002
Form Comm:	Not reported
Data Year:	Not reported
Permit by Rule:	F
Mailing Address 2:	Not reported
Treatment by Generator:	F
Mixed Radioactive Waste:	F
Importer of Hazardous Waste:	F
Immediate Recycler:	F
Treatment/Storage/Disposal/Recycling Facility:	F
Generator of Dangerous Fuel Waste:	F
Generator Marketing to Burner:	F
Other Marketers (i.e., blender, distributor, etc.):	F
Utility Boiler Burner:	F
Industry Boiler Burner:	F
Industrial Furnace:	F
Smelter Defferal:	F
Universal Waste:	Not reported

Map ID
Direction
Distance
Elevation

MAP FINDINGS

Site

Database(s)

EDR ID Number
EPA ID Number

SOUND TRANSIT TACOMA (Continued)

S107565974

Off-Specification:	Not reported
LN Address 2:	Not reported
Tax Reg #:	601529358
Business Type:	Mass Transit Development
Mail Name:	Sound Transit
Mailing Address:	401 S Jackson St
Mailing City,State,Zip:	Seattle, WA 98104
Legal Organization Name:	Sound Transit
Legal Organization Type:	District
Legal Contact:	Not reported
Legal Address:	401 S Jackson St
Legal Address 2:	Not reported
Legal City,State,Zip:	Seattle, WA 98104
Legal Phone Number:	(206)398-5227
Legal Effective Date:	10/01/2004
Land Organization Name:	Sound Transit
Land Organization Type:	District
Land Contact:	Not reported
Land Address:	401 S Jackson St
Land City,State,Zip:	Seattle, WA 98104
Land Phone Number:	(206)398-5227
Operator Organization Name:	Sound Transit
Operator Organization Type:	District
Operator:	Not reported
Operator Address:	401 S Jackson St
Operator Address 2:	Not reported
Operator City,State,Zip:	Seattle, WA 98104
Operator Phone Number:	(206)398-5227
Operator Effective Date:	10/01/2004
Site Contact:	Mark Menard
Site Contact Address:	401 S Jackson St
Contact City,State,Zip:	Seattle, WA 98104
Site Contact Phone Number:	(206)398-5227
Site Contact Email:	menardm@soundtransit.org
Gen Status Code:	LQG
Monthly Generation:	F
Batch Generation:	F
One Time Generation:	T
Transport Own Waste:	F
Tranports Other Waste:	F
Recycler Onsite:	F
Transfer Facility:	F
Other Exemption:	Not reported
UW Battery Gen:	F
Used Oil Transporter:	F
Used Oil Transfer Facility:	F
Used Oil Processor:	F
Used Oil Refiner:	F
Used Oil Fuel Marketer Directs Shipments:	F
Used Oil Fuel Marketer Meets Specs:	F
Site Contact Address 2:	Not reported
Name:	SOUND TRANSIT TACOMA
Address:	115 S 26TH ST
City,State,Zip:	TACOMA, WA 98402
Facility Address 2:	Not reported
Facility ID:	7912006

Map ID
Direction
Distance
Elevation

MAP FINDINGS

Site

Database(s)

EDR ID Number
EPA ID Number

SOUND TRANSIT TACOMA (Continued)

S107565974

EPA ID:	WAH000026291
NAICS:	485111
State Waste Code Desc:	Not reported
Federal Waste Code Desc:	D008D008F002
Form Comm:	Not reported
Data Year:	Not reported
Permit by Rule:	FALSE
Mailing Address 2:	Not reported
Treatment by Generator:	FALSE
Mixed Radioactive Waste:	FALSE
Importer of Hazardous Waste:	FALSE
Immediate Recycler:	FALSE
Treatment/Storage/Disposal/Recycling Facility:	FALSE
Generator of Dangerous Fuel Waste:	FALSE
Generator Marketing to Burner:	FALSE
Other Marketers (i.e., blender, distributor, etc.):	FALSE
Utility Boiler Burner:	FALSE
Industry Boiler Burner:	FALSE
Industrial Furnace:	FALSE
Smelter Defferal:	FALSE
Universal Waste:	Not reported
Off-Specification:	Not reported
LN Address 2:	Not reported
Tax Reg #:	601529358
Business Type:	Mass Transit Development
Mail Name:	Sound Transit
Mailing Address:	401 S Jackson St
Mailing City,State,Zip:	Seattle, WA 98104
Legal Organization Name:	Sound Transit
Legal Organization Type:	District
Legal Contact:	Not reported
Legal Address:	401 S Jackson St
Legal Address 2:	Not reported
Legal City,State,Zip:	Seattle, WA 98104
Legal Phone Number:	(206)398-5227
Legal Effective Date:	10/01/2004
Land Organization Name:	Sound Transit
Land Organization Type:	District
Land Contact:	Not reported
Land Address:	401 S Jackson St
Land City,State,Zip:	Seattle, WA 98104
Land Phone Number:	(206)398-5227
Operator Organization Name:	Sound Transit
Operator Organization Type:	District
Operator:	Not reported
Operator Address:	401 S Jackson St
Operator Address 2:	Not reported
Operator City,State,Zip:	Seattle, WA 98104
Operator Phone Number:	(206)398-5227
Operator Effective Date:	10/01/2004
Site Contact:	Mark Menard
Site Contact Address:	401 S Jackson St
Contact City,State,Zip:	Seattle, WA 98104
Site Contact Phone Number:	(206)398-5227
Site Contact Email:	menardm@soundtransit.org
Gen Status Code:	XQG
Monthly Generation:	FALSE

Map ID
Direction
Distance
Elevation

MAP FINDINGS

Site

Database(s)

EDR ID Number
EPA ID Number

SOUND TRANSIT TACOMA (Continued)

S107565974

Batch Generation:	FALSE
One Time Generation:	FALSE
Transport Own Waste:	FALSE
Tranports Other Waste:	FALSE
Recycler Onsite:	FALSE
Transfer Facility:	FALSE
Other Exemption:	Not reported
UW Battery Gen:	FALSE
Used Oil Transporter:	FALSE
Used Oil Transfer Facility:	FALSE
Used Oil Processor:	FALSE
Used Oil Refiner:	FALSE
Used Oil Fuel Marketer Directs Shipments:	FALSE
Used Oil Fuel Marketer Meets Specs:	FALSE
Site Contact Address 2:	Not reported
Name:	SOUND TRANSIT TACOMA
Address:	115 S 26TH ST
City,State,Zip:	TACOMA, WA 98402
Facility Address 2:	Not reported
Facility ID:	7912006
EPA ID:	WAH000026291
NAICS:	485111
State Waste Code Desc:	Not reported
Federal Waste Code Desc:	D008D008F002
Form Comm:	Not reported
Data Year:	Not reported
Permit by Rule:	No
Mailing Address 2:	Not reported
Treatment by Generator:	No
Mixed Radioactive Waste:	No
Importer of Hazardous Waste:	No
Immediate Recycler:	No
Treatment/Storage/Disposal/Recycling Facility:	No
Generator of Dangerous Fuel Waste:	No
Generator Marketing to Burner:	No
Other Marketers (i.e., blender, distributor, etc.):	No
Utility Boiler Burner:	No
Industry Boiler Burner:	No
Industrial Furnace:	No
Smelter Defferal:	No
Universal Waste:	Not reported
Off-Specification:	Not reported
LN Address 2:	Not reported
Tax Reg #:	601529358
Business Type:	Mass Transit Development
Mail Name:	Sound Transit
Mailing Address:	401 S Jackson St
Mailing City,State,Zip:	Seattle, WA 98104
Legal Organization Name:	Sound Transit
Legal Organization Type:	District
Legal Contact:	Not reported
Legal Address:	401 S Jackson St
Legal Address 2:	Not reported
Legal City,State,Zip:	Seattle, WA 98104
Legal Phone Number:	(206)398-5227
Legal Effective Date:	10/01/2004

Map ID
Direction
Distance
Elevation

MAP FINDINGS

Site

Database(s)

EDR ID Number
EPA ID Number

SOUND TRANSIT TACOMA (Continued)

S107565974

Land Organization Name: Sound Transit
Land Organization Type: District
Land Contact: Not reported
Land Address: 401 S Jackson St
Land City,State,Zip: Seattle, WA 98104
Land Phone Number: (206)398-5227
Operator Organization Name: Sound Transit
Operator Organization Type: District
Operator: Not reported
Operator Address: 401 S Jackson St
Operator Address 2: Not reported
Operator City,State,Zip: Seattle, WA 98104
Operator Phone Number: (206)398-5227
Operator Effective Date: 10/01/2004
Site Contact: Mark Menard
Site Contact Address: 401 S Jackson St
Contact City,State,Zip: Seattle, WA 98104
Site Contact Phone Number: (206)398-5227
Site Contact Email: menardm@soundtransit.org
Gen Status Code: LQG
Monthly Generation: No
Batch Generation: No
One Time Generation: Yes
Transport Own Waste: No
Tranports Other Waste: No
Recycler Onsite: No
Transfer Facility: No
Other Exemption: Not reported
UW Battery Gen: No
Used Oil Transporter: No
Used Oil Transfer Facility: No
Used Oil Processor: No
Used Oil Refiner: No
Used Oil Fuel Marketer Directs Shipments: No
Used Oil Fuel Marketer Meets Specs: No
Site Contact Address 2: Not reported

AQ176 HOLLAND QUALITY CLEANERS
West 102 S 24TH ST
1/4-1/2 TACOMA, WA 98402

0.487 mi.
2571 ft. Site 1 of 3 in cluster AQ

Relative:
Higher

Actual:
60 ft.

CSCSL:
Name: ACTION BUSINESS FURNITURE
Address: 102 S 24TH ST
City,State,Zip: TACOMA, WA 98402
Facility ID: 81634828
Region: Southwest
Lat/Long: 47.23982 / -122.43742
Clean Up Siteid: 10614
Site Status: Cleanup Started
Contaminant Name: Benzene
Alternate Site Names: Holland Quality Cleaners
Site Rank: Not reported
Has Institutional Control:Not reported

WA CSCSL 1000277356
WA LUST WAD980981120
WA ALLSITES
RCRA NonGen / NLR
FINDS
ECHO
WA Inactive Drycleaners

Map ID
Direction
Distance
Elevation

MAP FINDINGS

Site

Database(s)

EDR ID Number
EPA ID Number

HOLLAND QUALITY CLEANERS (Continued)

1000277356

Past VCP: Not reported
Current VCP: Not reported
Ground Water: Not reported
Surface Water: Not reported
Soil: Below Cleanup Levels
Sediment: Not reported
Air: Not reported
Bedrock: Not reported
Responsible Unit: Southwest

Name: ACTION BUSINESS FURNITURE
Address: 102 S 24TH ST
City,State,Zip: TACOMA, WA 98402
Facility ID: 81634828
Region: Southwest
Lat/Long: 47.23982 / -122.43742
Clean Up Siteid: 10614
Site Status: Cleanup Started
Contaminant Name: Lead
Alternate Site Names: Holland Quality Cleaners
Site Rank: Not reported
Has Institutional Control: Not reported
Past VCP: Not reported
Current VCP: Not reported
Ground Water: Not reported
Surface Water: Not reported
Soil: Below Cleanup Levels
Sediment: Not reported
Air: Not reported
Bedrock: Not reported
Responsible Unit: Southwest

Name: ACTION BUSINESS FURNITURE
Address: 102 S 24TH ST
City,State,Zip: TACOMA, WA 98402
Facility ID: 81634828
Region: Southwest
Lat/Long: 47.23982 / -122.43742
Clean Up Siteid: 10614
Site Status: Cleanup Started
Contaminant Name: Other Non-Halogenated Organics
Alternate Site Names: Holland Quality Cleaners
Site Rank: Not reported
Has Institutional Control: Not reported
Past VCP: Not reported
Current VCP: Not reported
Ground Water: Not reported
Surface Water: Not reported
Soil: Below Cleanup Levels
Sediment: Not reported
Air: Not reported
Bedrock: Not reported
Responsible Unit: Southwest

Name: ACTION BUSINESS FURNITURE
Address: 102 S 24TH ST
City,State,Zip: TACOMA, WA 98402

Map ID
Direction
Distance
Elevation

MAP FINDINGS

Site

Database(s)

EDR ID Number
EPA ID Number

HOLLAND QUALITY CLEANERS (Continued)

1000277356

Facility ID: 81634828
Region: Southwest
Lat/Long: 47.23982 / -122.43742
Clean Up Siteid: 10614
Site Status: Cleanup Started
Contaminant Name: Petroleum-Gasoline
Alternate Site Names: Holland Quality Cleaners
Site Rank: Not reported
Has Institutional Control: Not reported
Past VCP: Not reported
Current VCP: Not reported
Ground Water: Not reported
Surface Water: Not reported
Soil: Confirmed Above Cleanup Levels
Sediment: Not reported
Air: Not reported
Bedrock: Not reported
Responsible Unit: Southwest

LUST:

Name: ACTION BUSINESS FURNITURE
Address: 102 S 24TH ST
City,State,Zip: TACOMA, WA 98402
Facility ID: 81634828
Lust Status Type: LUST - Cleanup Started
Cleanup Site ID: 10614
Cleanup Unit Type: Upland
Process Type: Independent Action
Cleanup Unit Name: Holland Quality Cleaners
Response Section: Southwest
Release Date: 06/05/1998
Lust Date: 08/25/2014
Region: Southwest
Lust ID: 4983
UST ID: 463158
Contaminant Name: Benzene
Ground Water: Not reported
Surface Water: Not reported
Soil: Below Cleanup Levels
Sediment: Not reported
Air: Not reported
Bedrock: Not reported
Lat/Long: 47.23982 / -122.43742

Name: ACTION BUSINESS FURNITURE
Address: 102 S 24TH ST
City,State,Zip: TACOMA, WA 98402
Facility ID: 81634828
Lust Status Type: LUST - Cleanup Started
Cleanup Site ID: 10614
Cleanup Unit Type: Upland
Process Type: Independent Action
Cleanup Unit Name: Holland Quality Cleaners
Response Section: Southwest
Release Date: 06/05/1998
Lust Date: 08/25/2014
Region: Southwest

Map ID
Direction
Distance
Elevation

MAP FINDINGS

Site

Database(s)

EDR ID Number
EPA ID Number

HOLLAND QUALITY CLEANERS (Continued)

1000277356

Lust ID: 4983
UST ID: 463158
Contaminant Name: Lead
Ground Water: Not reported
Surface Water: Not reported
Soil: Below Cleanup Levels
Sediment: Not reported
Air: Not reported
Bedrock: Not reported
Lat/Long: 47.23982 / -122.43742

Name: ACTION BUSINESS FURNITURE
Address: 102 S 24TH ST
City,State,Zip: TACOMA, WA 98402
Facility ID: 81634828
Lust Status Type: LUST - Cleanup Started
Cleanup Site ID: 10614
Cleanup Unit Type: Upland
Process Type: Independent Action
Cleanup Unit Name: Holland Quality Cleaners
Response Section: Southwest
Release Date: 06/05/1998
Lust Date: 08/25/2014
Region: Southwest
Lust ID: 4983
UST ID: 463158
Contaminant Name: Other Non-Halogenated Organics
Ground Water: Not reported
Surface Water: Not reported
Soil: Below Cleanup Levels
Sediment: Not reported
Air: Not reported
Bedrock: Not reported
Lat/Long: 47.23982 / -122.43742

Name: ACTION BUSINESS FURNITURE
Address: 102 S 24TH ST
City,State,Zip: TACOMA, WA 98402
Facility ID: 81634828
Lust Status Type: LUST - Cleanup Started
Cleanup Site ID: 10614
Cleanup Unit Type: Upland
Process Type: Independent Action
Cleanup Unit Name: Holland Quality Cleaners
Response Section: Southwest
Release Date: 06/05/1998
Lust Date: 08/25/2014
Region: Southwest
Lust ID: 4983
UST ID: 463158
Contaminant Name: Petroleum-Gasoline
Ground Water: Not reported
Surface Water: Not reported
Soil: Confirmed Above Cleanup Levels
Sediment: Not reported
Air: Not reported
Bedrock: Not reported

Map ID
 Direction
 Distance
 Elevation

MAP FINDINGS

Site

Database(s)

EDR ID Number
 EPA ID Number

HOLLAND QUALITY CLEANERS (Continued)

1000277356

Lat/Long: 47.23982 / -122.43742

ALLSITES:

Name: HOLLAND QUALITY CLEANERS
 Facility Id: 81634828

RCRA Listings:

Date Form Received by Agency:	1987-08-31 00:00:00.0
Handler Name:	HOLLAND QUALITY CLEANERS
Handler Address:	102 S 24TH ST
Handler City,State,Zip:	TACOMA, WA 98402
EPA ID:	WAD980981120
Contact Name:	HOLLAND QUALITY HOLLAND QUALITY
Contact Address:	1601 S CENTER ST
Contact City,State,Zip:	TACOMA, WA 98409-7920
Contact Telephone:	000-000-0000
Contact Fax:	000-000-0000
Contact Email:	Not reported
Contact Title:	Not reported
EPA Region:	10
Land Type:	Private
Federal Waste Generator Description:	Not a generator, verified
Non-Notifier:	Not reported
Biennial Report Cycle:	Not reported
Accessibility:	Not reported
Active Site Indicator:	Not reported
State District Owner:	WA
State District:	SWRO
Mailing Address:	1601 S CENTER ST
Mailing City,State,Zip:	TACOMA, WA 98409-7920
Owner Name:	HOLLAND QUALITY H
Owner Type:	Private
Operator Name:	Not reported
Operator Type:	Not reported
Short-Term Generator Activity:	No
Importer Activity:	No
Mixed Waste Generator:	No
Transporter Activity:	No
Transfer Facility Activity:	No
Recycler Activity with Storage:	No
Small Quantity On-Site Burner Exemption:	No
Smelting Melting and Refining Furnace Exemption:	No
Underground Injection Control:	No
Off-Site Waste Receipt:	No
Universal Waste Indicator:	No
Universal Waste Destination Facility:	No
Federal Universal Waste:	No
Active Site Fed-Reg Treatment Storage and Disposal Facility:	Not reported
Active Site Converter Treatment storage and Disposal Facility:	Not reported
Active Site State-Reg Treatment Storage and Disposal Facility:	Not reported
Active Site State-Reg Handler:	---
Federal Facility Indicator:	Not reported
Hazardous Secondary Material Indicator:	NN
Sub-Part K Indicator:	Not reported
Commercial TSD Indicator:	No
Treatment Storage and Disposal Type:	Not reported

Map ID
 Direction
 Distance
 Elevation

MAP FINDINGS

Site

Database(s)

EDR ID Number
 EPA ID Number

HOLLAND QUALITY CLEANERS (Continued)

1000277356

2018 GPRA Permit Baseline:	Not on the Baseline
2018 GPRA Renewals Baseline:	Not on the Baseline
Permit Renewals Workload Universe:	Not reported
Permit Workload Universe:	Not reported
Permit Progress Universe:	Not reported
Post-Closure Workload Universe:	Not reported
Closure Workload Universe:	Not reported
202 GPRA Corrective Action Baseline:	No
Corrective Action Workload Universe:	No
Subject to Corrective Action Universe:	No
Non-TSDFs Where RCRA CA has Been Imposed Universe:	No
TSDFs Potentially Subject to CA Under 3004 (u)/(v) Universe:	No
TSDFs Only Subject to CA under Discretionary Auth Universe:	No
Corrective Action Priority Ranking:	No NCAPS ranking
Environmental Control Indicator:	No
Institutional Control Indicator:	No
Human Exposure Controls Indicator:	N/A
Groundwater Controls Indicator:	N/A
Operating TSDF Universe:	Not reported
Full Enforcement Universe:	Not reported
Significant Non-Complier Universe:	No
Unaddressed Significant Non-Complier Universe:	No
Addressed Significant Non-Complier Universe:	No
Significant Non-Complier With a Compliance Schedule Universe:	No
Financial Assurance Required:	Not reported
Handler Date of Last Change:	2012-02-16 19:22:51.0
Recognized Trader-Importer:	No
Recognized Trader-Exporter:	No
Importer of Spent Lead Acid Batteries:	No
Exporter of Spent Lead Acid Batteries:	No
Recycler Activity Without Storage:	Not reported
Manifest Broker:	Not reported
Sub-Part P Indicator:	Not reported

Handler - Owner Operator:

Owner/Operator Indicator:	Owner
Owner/Operator Name:	HOLLAND QUALITY CLEANERS
Legal Status:	Private
Date Became Current:	1996-05-02 00:00:00.
Date Ended Current:	Not reported
Owner/Operator Address:	102 S 24TH ST
Owner/Operator City,State,Zip:	TACOMA, WA 98402
Owner/Operator Telephone:	000-000-0000
Owner/Operator Telephone Ext:	Not reported
Owner/Operator Fax:	Not reported
Owner/Operator Email:	Not reported

Owner/Operator Indicator:	Owner
Owner/Operator Name:	HOLLAND QUALITY CLEANERS
Legal Status:	Private
Date Became Current:	Not reported
Date Ended Current:	Not reported
Owner/Operator Address:	102 S 24TH ST
Owner/Operator City,State,Zip:	TACOMA, WA 98402
Owner/Operator Telephone:	000-000-0000
Owner/Operator Telephone Ext:	Not reported

Map ID
Direction
Distance
Elevation

MAP FINDINGS

Site

Database(s)

EDR ID Number
EPA ID Number

HOLLAND QUALITY CLEANERS (Continued)

1000277356

Owner/Operator Fax:	Not reported
Owner/Operator Email:	Not reported
Owner/Operator Indicator:	Operator
Owner/Operator Name:	HOLLAND QUALITY CLEANERS
Legal Status:	Private
Date Became Current:	Not reported
Date Ended Current:	Not reported
Owner/Operator Address:	102 S 24TH ST
Owner/Operator City,State,Zip:	TACOMA, WA 98402-2904
Owner/Operator Telephone:	000-000-0000
Owner/Operator Telephone Ext:	Not reported
Owner/Operator Fax:	Not reported
Owner/Operator Email:	Not reported
Owner/Operator Indicator:	Operator
Owner/Operator Name:	HOLLAND QUALITY CLEANERS
Legal Status:	Private
Date Became Current:	Not reported
Date Ended Current:	Not reported
Owner/Operator Address:	102 S 24TH ST
Owner/Operator City,State,Zip:	TACOMA, WA 98402
Owner/Operator Telephone:	000-000-0000
Owner/Operator Telephone Ext:	Not reported
Owner/Operator Fax:	Not reported
Owner/Operator Email:	Not reported
Owner/Operator Indicator:	Owner
Owner/Operator Name:	HOLLAND QUALITY H
Legal Status:	Private
Date Became Current:	1996-05-02 00:00:00.
Date Ended Current:	Not reported
Owner/Operator Address:	102 S 24TH ST
Owner/Operator City,State,Zip:	TACOMA, WA 98402-2904
Owner/Operator Telephone:	000-000-0000
Owner/Operator Telephone Ext:	Not reported
Owner/Operator Fax:	Not reported
Owner/Operator Email:	Not reported
Owner/Operator Indicator:	Owner
Owner/Operator Name:	SEE PAPER COPY
Legal Status:	Private
Date Became Current:	Not reported
Date Ended Current:	Not reported
Owner/Operator Address:	102 S 24TH ST
Owner/Operator City,State,Zip:	TACOMA, WA 98402
Owner/Operator Telephone:	000-000-0000
Owner/Operator Telephone Ext:	Not reported
Owner/Operator Fax:	Not reported
Owner/Operator Email:	Not reported
Historic Generators:	
Receive Date:	1987-08-31 00:00:00.0
Handler Name:	HOLLAND QUALITY CLEANERS
Federal Waste Generator Description:	Not a generator, verified
State District Owner:	WA
Large Quantity Handler of Universal Waste:	No

Map ID
Direction
Distance
Elevation

MAP FINDINGS

Site

Database(s)

EDR ID Number
EPA ID Number

HOLLAND QUALITY CLEANERS (Continued)

1000277356

Recognized Trader Importer:	No
Recognized Trader Exporter:	No
Spent Lead Acid Battery Importer:	No
Spent Lead Acid Battery Exporter:	No
Current Record:	No
Non Storage Recycler Activity:	Not reported
Electronic Manifest Broker:	Not reported
Receive Date:	1987-08-31 00:00:00.0
Handler Name:	HOLLAND QUALITY CLEANERS
Federal Waste Generator Description:	Not a generator, verified
State District Owner:	WA
Large Quantity Handler of Universal Waste:	No
Recognized Trader Importer:	No
Recognized Trader Exporter:	No
Spent Lead Acid Battery Importer:	No
Spent Lead Acid Battery Exporter:	No
Current Record:	Yes
Non Storage Recycler Activity:	Not reported
Electronic Manifest Broker:	Not reported
Receive Date:	1987-08-31 00:00:00.0
Handler Name:	HOLLAND QUALITY CLEANERS
Federal Waste Generator Description:	Not a generator, verified
State District Owner:	WA
Large Quantity Handler of Universal Waste:	No
Recognized Trader Importer:	Not reported
Recognized Trader Exporter:	Not reported
Spent Lead Acid Battery Importer:	Not reported
Spent Lead Acid Battery Exporter:	Not reported
Current Record:	No
Non Storage Recycler Activity:	Not reported
Electronic Manifest Broker:	Not reported

List of NAICS Codes and Descriptions:

NAICS Code:	81232
NAICS Description:	DRYCLEANING AND LAUNDRY SERVICES (EXCEPT COIN-OPERATED)

Facility Has Received Notices of Violation:

No Violations Found:

Evaluation Action Summary:

No Evaluations Found:

FINDS:

Registry ID: 110005337457

Click Here:

Environmental Interest/Information System:

Washington Facility / Site Identification System (WA-FSIS) provides a means to query and display data maintained by the Washington Department of Ecology. This system contains key information for each facility/site that is currently, or has been, of interest to the Air

Map ID
Direction
Distance
Elevation

MAP FINDINGS

Site

Database(s)

EDR ID Number
EPA ID Number

HOLLAND QUALITY CLEANERS (Continued)

1000277356

Quality, Dam Safety, Hazardous Waste, Toxics Cleanup, and Water Quality Programs.
RCRAInfo is a national information system that supports the Resource Conservation and Recovery Act (RCRA) program through the tracking of events and activities related to facilities that generate, transport, and treat, store, or dispose of hazardous waste. RCRAInfo allows RCRA program staff to track the notification, permit, compliance, and corrective action activities required under RCRA.

[Click this hyperlink](#) while viewing on your computer to access additional FINDS: detail in the EDR Site Report.

ECHO:

Envid: 1000277356
Registry ID: 110005337457
DFR URL: <http://echo.epa.gov/detailed-facility-report?fid=110005337457>
Name: HOLLAND QUALITY CLEANERS
Address: 102 S 24TH ST
City,State,Zip: TACOMA, WA 98402

INACTIVE DRYCLEANERS:

Name: HOLLAND QUALITY CLEANERS
Address: 102 S 24TH ST
City,State,Zip: TACOMA, WA 98402
EPA I: WAD980981120
FS Id: 9094
Facility ID: 9094
NAICS Code: 81232
Fed Waste Code Desc: Not reported
State Waste Code Desc: Not reported
TAX REG NBR: Not reported
BUSINESS TYPE: Not reported
MAIL NAME: Not reported
MAIL LINE1: Not reported
MAIL LINE2: Not reported
MAIL CITY: Not reported
MAIL STATE: Not reported
MAIL ZIP: Not reported
MAIL COUNTRY: Not reported
LEGAL ORG NAME: Not reported
LEGAL PERSON FIRST NAME: Not reported
LEGAL PERSON MIDDLE INIT: Not reported
LEGAL PERSON LAST NAME: Not reported
LEGAL LINE1: Not reported
LEGAL LINE2: Not reported
LEGAL CITY: Not reported
LEGAL STATE: Not reported
LEGAL ZIP: Not reported
LEGAL COUNTRY: Not reported
LEGAL PHONE NBR: Not reported
LEGAL EFFECTIVE DATE: Not reported
LEGAL ORGANIZATION TYPE: Not reported
LAND ORG NAME: Not reported
LAND PERSON FIRST NAME: Not reported
LAND PERSON MIDDLE INIT: Not reported
LAND PERSON LAST NAME: Not reported
LAND LINE1: Not reported

Map ID
Direction
Distance
Elevation

MAP FINDINGS

Site

Database(s)

EDR ID Number
EPA ID Number

HOLLAND QUALITY CLEANERS (Continued)

1000277356

LAND LINE2:	Not reported
LAND CITY:	Not reported
LAND STATE:	Not reported
LAND ZIP:	Not reported
LAND COUNTRY:	Not reported
LAND PHONE NBR:	Not reported
LAND ORGANIZATION TYPE:	Not reported
OPERATOR ORG NAME:	Not reported
OPERATOR PERSON FIRST NAME:	Not reported
OPERATOR PERSON MIDDLE INIT:	Not reported
OPERATOR PERSON LAST NAME:	Not reported
OPERATOR LINE1:	Not reported
OPERATOR LINE2:	Not reported
OPERATOR CITY:	Not reported
OPERATOR STATE:	Not reported
OPERATOR ZIP:	Not reported
OPERATOR COUNTRY:	Not reported
OPERATOR PHONE NBR:	Not reported
OPERATOR EFFECTIVE DATE:	Not reported
OPERATOR ORGANIZATION TYPE:	Not reported
SITE CONTACT FIRST NAME:	Not reported
SITE CONTACT MIDDLE INIT:	Not reported
SITE CONTACT LAST NAME:	Not reported
SITE CONTACT LINE1:	Not reported
SITE CONTACT LINE2:	Not reported
SITE CONTACT CITY:	Not reported
SITE CONTACT STATE:	Not reported
SITE CONTACT ZIP:	Not reported
SITE CONTACT COUNTRY:	Not reported
SITE CONTACT PHONE NBR:	Not reported
SITE CONTACT EMAIL:	Not reported
FORM CONTACT FIRST NAME:	Not reported
FORM CONTACT MIDDLE INIT:	Not reported
FORM CONTACT LAST NAME:	Not reported
FORM CONTACT LINE1:	Not reported
FORM CONTACT LINE2:	Not reported
FORM CONTACT CITY:	Not reported
FORM CONTACT STATE:	Not reported
FORM CONTACT ZIP:	Not reported
FORM CONTACT COUNTRY:	Not reported
FORM CONTACT PHONE NBR:	Not reported
FORM CONTACT EMAIL:	Not reported
GEN STATUS CD:	Not reported
MONTHLY GENERATION:	Not reported
BATCH GENERATION:	Not reported
ONE TIME GENERATION:	Not reported
TRANSPORTS OWN WASTE:	Not reported
TRANSPORTS OTHERS WASTE:	Not reported
RECYCLER ONSITE:	Not reported
TRANSFER FACILITY:	Not reported
PBR:	Not reported
TBG:	Not reported
MIXED RADIOACTIVE:	Not reported
IMPORTER:	Not reported
TSDR FACILITY:	Not reported
IMMEDIATE RECYCLER:	Not reported
GEN DANG FUEL:	Not reported

Map ID
 Direction
 Distance
 Elevation

MAP FINDINGS

Site

Database(s)

EDR ID Number
 EPA ID Number

HOLLAND QUALITY CLEANERS (Continued)

1000277356

GEN MARKET TO BURNER:	Not reported
GEN OTHER MARKETERS:	Not reported
UTILITY BOILER BURNER:	Not reported
INDUSTRY BOILER BURNER:	Not reported
FURNACE BURNER:	Not reported
SMELTER DEFERRAL:	Not reported
SMALL QTY EXEMPTION:	Not reported
OTHER EXEMPTION:	Not reported
UW BATTERY GEN:	Not reported
UW THERMOSTATS GEN:	Not reported
UW MERCURY GEN:	Not reported
UW LAMPS GEN:	Not reported
UW BATTERY ACCUM:	Not reported
UW THERMOSTATS ACCUM:	Not reported
UW MERCURY ACCUM:	Not reported
UW LAMPS ACCUM:	Not reported
UW DESTINATION FACILITY:	Not reported
OFF SPEC UTILITY BOILER:	Not reported
OFF SPEC INDUSTRY BOILER:	Not reported
OFF SPEC FURNACE:	Not reported
USED OIL TRANSPORTER:	Not reported
USED OIL TRANSFER FACILITY:	Not reported
USED OIL PROCESSOR:	Not reported
USED OIL REREFINER:	Not reported
USED OIL FUEL MARKETER DIR SHIPMENTS:	Not reported
USED OIL FUEL MARKETER MEETS SPECS:	Not reported
ECO Int Type Code:	Not reported
Status Code:	Not reported
Start Date:	Not reported
End Date:	Not reported
NAICS DS:	Not reported
Program Name:	Not reported
FS SIC Code:	Not reported
SIC DS:	Not reported
Latitude:	Not reported
Longitude:	Not reported
Comments:	Not reported

AQ177 ACTION BUSINESS FURNITURE
West 102 S 24TH ST
1/4-1/2 TACOMA, WA 98402
0.487 mi.
2571 ft. Site 2 of 3 in cluster AQ

WA UST U003378515
WA ICR N/A

Relative:	UST:	
Higher	Name:	ACTION BUSINESS FURNITURE
	Address:	102 S 24TH ST
	City:	TACOMA
	Zip:	98402
	Facility ID:	81634828
	Site Id:	463158
	UBI:	Not reported
	Phone Number:	Not reported
	Decimal Latitude:	47.23982
	Decimal Longitude:	-122.43742
	Tank Name:	1
	Tag Number:	Not reported
	Tank Status:	Closed in Place

Map ID
 Direction
 Distance
 Elevation

MAP FINDINGS

Site

Database(s)

EDR ID Number
 EPA ID Number

ACTION BUSINESS FURNITURE (Continued)

U003378515

Tank Status Date: 12/10/1999
 Tank Install Date: 01/01/1964
 Tank Closure Date: Not reported
 Capacity Range: Not reported
 Tank Permit Expiration Date: Not reported
 Tank Upgrade Date: Not reported
 Tank Spill Prevention: Not reported
 Tank Overfill Prevention: Not reported
 Tank Material: Not reported
 Tank Construction: Not reported
 Tank Tightness Test: Not reported
 Tank Corrosion Protection: Not reported
 Tank Manifold: Not reported
 Tank Release Detection: Not reported
 Tank SFC Type: Not reported
 Pipe Material: Not reported
 Pipe Construction: Not reported
 Pipe Primary Release Detection: Not reported
 Pipe Second Release Detection: Not reported
 Pipe Corrosion Protection: Not reported
 Pipe Pumping System: Not reported
 Responsible Unit: Southwest
 Dispencer/Pump SFC Type: Not reported

ICR:

Date Ecology Received Report: 07/15/98
 Contaminants Found at Site: Petroleum products
 Media Contaminated: Soil
 Waste Management: Tank
 Region: South Western
 Type of Report Ecology Received: Final cleanup report
 Site Register Issue: 98-06
 County Code: 27
 Contact: Not reported
 Report Title: Not reported

AR178
West
1/4-1/2
0.489 mi.
2583 ft.
Relative:
Higher
Actual:
47 ft.

TACOMA COAL GASIFICATION
A STREET
TACOMA, WA 98402
Site 1 of 2 in cluster AR

EDR MGP 1008408711
N/A

Manufactured Gas Plants:
 Alternate Name: TACOMA GAS AND ELECTRIC LIGHT WORKS; TACOMA GAS COMPANY. No additional information available

AR179
West
1/4-1/2
0.494 mi.
2610 ft.
Relative:
Higher
Actual:
48 ft.

PSE TACOMA
2205 A ST
TACOMA, WA 98402
Site 2 of 2 in cluster AR

WA ALLSITES 1008903760
FINDS N/A
ECHO

ALLSITES:
 Name: PSE TACOMA
 Facility Id: 6899827

Map ID
 Direction
 Distance
 Elevation

MAP FINDINGS

Site

Database(s)

EDR ID Number
 EPA ID Number

PSE TACOMA (Continued)

1008903760

FINDS:

Registry ID: 110022900716

Click Here:

Environmental Interest/Information System:

Washington Facility / Site Identification System (WA-FSIS) provides a means to query and display data maintained by the Washington Department of Ecology. This system contains key information for each facility/site that is currently, or has been, of interest to the Air Quality, Dam Safety, Hazardous Waste, Toxics Cleanup, and Water Quality Programs.

RCRAInfo is a national information system that supports the Resource Conservation and Recovery Act (RCRA) program through the tracking of events and activities related to facilities that generate, transport, and treat, store, or dispose of hazardous waste. RCRAInfo allows RCRA program staff to track the notification, permit, compliance, and corrective action activities required under RCRA.

HAZARDOUS WASTE BIENNIAL REPORTER

Click this hyperlink while viewing on your computer to access additional FINDS: detail in the EDR Site Report.

ECHO:

Envid: 1008903760
 Registry ID: 110022900716
 DFR URL: <http://echo.epa.gov/detailed-facility-report?fid=110022900716>
 Name: PSE TACOMA
 Address: 2205 A ST
 City,State,Zip: TACOMA, WA 98402

**180
 ENE
 1/4-1/2
 0.495 mi.
 2615 ft.**

**TACOMA CITY SIGN SHOP
 1423 PUYALLUP AVE
 TACOMA, WA 98421**

**WA ALLSITES 1000697013
 RCRA NonGen / NLR WAD988506820
 FINDS
 ECHO
 WA MANIFEST**

**Relative:
 Higher
 Actual:
 22 ft.**

ALLSITES:
 Name: TACOMA CITY SIGN SHOP
 Facility Id: 86267137

RCRA Listings:

Date Form Received by Agency: 2013-02-08 00:00:00.0
 Handler Name: TACOMA CITY SIGN SHOP
 Handler Address: 1423 PUYALLUP AVE
 Handler City,State,Zip: TACOMA, WA 98421
 EPA ID: WAD988506820
 Contact Name: CHARLENE GALLAGHER
 Contact Address: 3510 S MULLEN ST.
 Contact City,State,Zip: TACOMA, WA 98409
 Contact Telephone: 253-593-7708
 Contact Fax: Not reported
 Contact Email: CGALLAGH@CITYOFTACOMA.ORG
 Contact Title: Not reported
 EPA Region: 10
 Land Type: Municipal
 Federal Waste Generator Description: Not a generator, verified
 Non-Notifier: Not reported

Map ID
 Direction
 Distance
 Elevation

MAP FINDINGS

Site

Database(s)

EDR ID Number
 EPA ID Number

TACOMA CITY SIGN SHOP (Continued)

1000697013

Biennial Report Cycle:	Not reported
Accessibility:	Not reported
Active Site Indicator:	Not reported
State District Owner:	WA
State District:	SWRO
Mailing Address:	747 MARKET ST RM 620
Mailing City, State, Zip:	TACOMA, WA 98402
Owner Name:	TACOMA CITY
Owner Type:	Private
Operator Name:	CITY OF TACOMA - SIGN SHOP
Operator Type:	Private
Short-Term Generator Activity:	No
Importer Activity:	No
Mixed Waste Generator:	No
Transporter Activity:	No
Transfer Facility Activity:	No
Recycler Activity with Storage:	No
Small Quantity On-Site Burner Exemption:	No
Smelting Melting and Refining Furnace Exemption:	No
Underground Injection Control:	No
Off-Site Waste Receipt:	No
Universal Waste Indicator:	No
Universal Waste Destination Facility:	No
Federal Universal Waste:	No
Active Site Fed-Reg Treatment Storage and Disposal Facility:	Not reported
Active Site Converter Treatment storage and Disposal Facility:	Not reported
Active Site State-Reg Treatment Storage and Disposal Facility:	Not reported
Active Site State-Reg Handler:	---
Federal Facility Indicator:	Not reported
Hazardous Secondary Material Indicator:	NN
Sub-Part K Indicator:	Not reported
Commercial TSD Indicator:	No
Treatment Storage and Disposal Type:	Not reported
2018 GPRC Permit Baseline:	Not on the Baseline
2018 GPRC Renewals Baseline:	Not on the Baseline
Permit Renewals Workload Universe:	Not reported
Permit Workload Universe:	Not reported
Permit Progress Universe:	Not reported
Post-Closure Workload Universe:	Not reported
Closure Workload Universe:	Not reported
202 GPRC Corrective Action Baseline:	No
Corrective Action Workload Universe:	No
Subject to Corrective Action Universe:	No
Non-TSDs Where RCRA CA has Been Imposed Universe:	No
TSDs Potentially Subject to CA Under 3004 (u)/(v) Universe:	No
TSDs Only Subject to CA under Discretionary Auth Universe:	No
Corrective Action Priority Ranking:	No NCAPS ranking
Environmental Control Indicator:	No
Institutional Control Indicator:	No
Human Exposure Controls Indicator:	N/A
Groundwater Controls Indicator:	N/A
Operating TSD Universe:	Not reported
Full Enforcement Universe:	Not reported
Significant Non-Complier Universe:	No
Unaddressed Significant Non-Complier Universe:	No
Addressed Significant Non-Complier Universe:	No
Significant Non-Complier With a Compliance Schedule Universe:	No

Map ID
Direction
Distance
Elevation

MAP FINDINGS

Site

Database(s)

EDR ID Number
EPA ID Number

TACOMA CITY SIGN SHOP (Continued)

1000697013

Financial Assurance Required:	Not reported
Handler Date of Last Change:	2018-05-08 14:39:10.0
Recognized Trader-Importer:	No
Recognized Trader-Exporter:	No
Importer of Spent Lead Acid Batteries:	No
Exporter of Spent Lead Acid Batteries:	No
Recycler Activity Without Storage:	No
Manifest Broker:	No
Sub-Part P Indicator:	Not reported

Biennial: List of Years

Year: 2011

[Click Here for Biennial Reporting System Data:](#)

Year: 2009

[Click Here for Biennial Reporting System Data:](#)

Year: 2007

[Click Here for Biennial Reporting System Data:](#)

Hazardous Waste Summary:

Waste Code: D001
Waste Description: IGNITABLE WASTE

Waste Code: D002
Waste Description: CORROSIVE WASTE

Waste Code: D008
Waste Description: LEAD

Waste Code: D010
Waste Description: SELENIUM

Waste Code: D018
Waste Description: BENZENE

Waste Code: D026
Waste Description: CRESOL

Waste Code: F003
Waste Description: THE FOLLOWING SPENT NONHALOGENATED SOLVENTS: XYLENE, ACETONE, ETHYL ACETATE, ETHYL BENZENE, ETHYL ETHER, METHYL ISOBUTYL KETONE, N-BUTYL ALCOHOL, CYCLOHEXANONE, AND METHANOL; ALL SPENT SOLVENT MIXTURES/BLENDS CONTAINING, BEFORE USE, ONLY THE ABOVE SPENT NONHALOGENATED SOLVENTS; AND ALL SPENT SOLVENT MIXTURES/BLENDS CONTAINING, BEFORE USE, ONE OR MORE OF THE ABOVE NONHALOGENATED SOLVENTS, AND A TOTAL OF TEN PERCENT OR MORE (BY VOLUME) OF ONE OR MORE OF THOSE SOLVENTS LISTED IN F001, F002, F004, AND F005; AND STILL BOTTOMS FROM THE RECOVERY OF THESE SPENT SOLVENTS AND SPENT SOLVENT MIXTURES.

Waste Code: F005
Waste Description: THE FOLLOWING SPENT NONHALOGENATED SOLVENTS: TOLUENE, METHYL ETHYL KETONE, CARBON DISULFIDE, ISOBUTANOL, PYRIDINE, BENZENE, 2-ETHOXYETHANOL, AND 2-NITROPROPANE; ALL SPENT SOLVENT MIXTURES/BLENDS

Map ID
Direction
Distance
Elevation

MAP FINDINGS

Site

Database(s)

EDR ID Number
EPA ID Number

TACOMA CITY SIGN SHOP (Continued)

1000697013

CONTAINING, BEFORE USE, A TOTAL OF TEN PERCENT OR MORE (BY VOLUME) OF ONE OR MORE OF THE ABOVE NONHALOGENATED SOLVENTS OR THOSE SOLVENTS LISTED IN F001, F002, OR F004; AND STILL BOTTOMS FROM THE RECOVERY OF THESE SPENT SOLVENTS AND SPENT SOLVENT MIXTURES.

Handler - Owner Operator:

Owner/Operator Indicator: Operator
Owner/Operator Name: KING, DAN
Legal Status: Private
Date Became Current: Not reported
Date Ended Current: Not reported
Owner/Operator Address: 1423 PUYALLUP AVE
Owner/Operator City,State,Zip: TACOMA, WA 98421
Owner/Operator Telephone: 253-591-5286
Owner/Operator Telephone Ext: Not reported
Owner/Operator Fax: Not reported
Owner/Operator Email: Not reported

Owner/Operator Indicator: Owner
Owner/Operator Name: TACOMA CITY
Legal Status: Private
Date Became Current: 1997-03-05 00:00:00.
Date Ended Current: Not reported
Owner/Operator Address: 747 MARKET ST RM 620
Owner/Operator City,State,Zip: TACOMA, WA 98402
Owner/Operator Telephone: 253-591-5269
Owner/Operator Telephone Ext: Not reported
Owner/Operator Fax: Not reported
Owner/Operator Email: Not reported

Owner/Operator Indicator: Owner
Owner/Operator Name: TACOMA CITY
Legal Status: Private
Date Became Current: Not reported
Date Ended Current: Not reported
Owner/Operator Address: 747 MARKET ST RM 620
Owner/Operator City,State,Zip: TACOMA, WA 98402
Owner/Operator Telephone: 253-591-5269
Owner/Operator Telephone Ext: Not reported
Owner/Operator Fax: Not reported
Owner/Operator Email: Not reported

Owner/Operator Indicator: Operator
Owner/Operator Name: CITY OF TACOMA - SIGN SHOP
Legal Status: Municipal
Date Became Current: 1997-03-05 00:00:00.
Date Ended Current: Not reported
Owner/Operator Address: 1423 PUYALLUP AVE
Owner/Operator City,State,Zip: TACOMA, WA 98421-2326
Owner/Operator Telephone: Not reported
Owner/Operator Telephone Ext: Not reported
Owner/Operator Fax: Not reported
Owner/Operator Email: Not reported

Owner/Operator Indicator: Operator
Owner/Operator Name: CITY OF TACOMA - SIGN SHOP
Legal Status: Municipal

Map ID
Direction
Distance
Elevation

MAP FINDINGS

Site

Database(s)

EDR ID Number
EPA ID Number

TACOMA CITY SIGN SHOP (Continued)

1000697013

Date Became Current: 2011-01-31 00:00:00.
Date Ended Current: Not reported
Owner/Operator Address: 1423 PUYALLUP AVE
Owner/Operator City,State,Zip: TACOMA, WA 98421-2326
Owner/Operator Telephone: 253-591-5538
Owner/Operator Telephone Ext: Not reported
Owner/Operator Fax: Not reported
Owner/Operator Email: Not reported

Owner/Operator Indicator: Operator
Owner/Operator Name: TACOMA CITY SIGN SHOP
Legal Status: Private
Date Became Current: Not reported
Date Ended Current: Not reported
Owner/Operator Address: 1423 PUYALLUP AVE
Owner/Operator City,State,Zip: TACOMA, WA 98421
Owner/Operator Telephone: 000-000-0000
Owner/Operator Telephone Ext: Not reported
Owner/Operator Fax: Not reported
Owner/Operator Email: Not reported

Owner/Operator Indicator: Owner
Owner/Operator Name: TACOMA CITY
Legal Status: Private
Date Became Current: Not reported
Date Ended Current: Not reported
Owner/Operator Address: 747 MARKET ST RM 620
Owner/Operator City,State,Zip: TACOMA, WA 98402
Owner/Operator Telephone: 253-591-5269
Owner/Operator Telephone Ext: Not reported
Owner/Operator Fax: Not reported
Owner/Operator Email: Not reported

Owner/Operator Indicator: Operator
Owner/Operator Name: KING, DAN
Legal Status: Private
Date Became Current: Not reported
Date Ended Current: Not reported
Owner/Operator Address: 1423 PUYALLUP AVE
Owner/Operator City,State,Zip: TACOMA, WA 98421
Owner/Operator Telephone: 253-591-5286
Owner/Operator Telephone Ext: Not reported
Owner/Operator Fax: Not reported
Owner/Operator Email: Not reported

Owner/Operator Indicator: Owner
Owner/Operator Name: TACOMA CITY
Legal Status: Private
Date Became Current: Not reported
Date Ended Current: Not reported
Owner/Operator Address: 747 MARKET ST RM 620
Owner/Operator City,State,Zip: TACOMA, WA 98402
Owner/Operator Telephone: 253-591-5269
Owner/Operator Telephone Ext: Not reported
Owner/Operator Fax: Not reported
Owner/Operator Email: Not reported

Map ID
Direction
Distance
Elevation

MAP FINDINGS

Site

Database(s)

EDR ID Number
EPA ID Number

TACOMA CITY SIGN SHOP (Continued)

1000697013

Owner/Operator Indicator: Owner
Owner/Operator Name: TACOMA CITY
Legal Status: Private
Date Became Current: 1997-03-05 00:00:00.
Date Ended Current: Not reported
Owner/Operator Address: 747 MARKET ST RM 620
Owner/Operator City,State,Zip: TACOMA, WA 98402
Owner/Operator Telephone: 253-591-5269
Owner/Operator Telephone Ext: Not reported
Owner/Operator Fax: Not reported
Owner/Operator Email: Not reported

Owner/Operator Indicator: Operator
Owner/Operator Name: CITY OF TACOMA - SIGN SHOP
Legal Status: Private
Date Became Current: Not reported
Date Ended Current: Not reported
Owner/Operator Address: 1423 PUYALLUP AVE
Owner/Operator City,State,Zip: TACOMA, WA 98421
Owner/Operator Telephone: 253-591-5286
Owner/Operator Telephone Ext: Not reported
Owner/Operator Fax: Not reported
Owner/Operator Email: Not reported

Owner/Operator Indicator: Owner
Owner/Operator Name: TACOMA CITY
Legal Status: Private
Date Became Current: 1997-03-05 00:00:00.
Date Ended Current: Not reported
Owner/Operator Address: 747 MARKET ST RM 620
Owner/Operator City,State,Zip: TACOMA, WA 98402
Owner/Operator Telephone: 253-591-5269
Owner/Operator Telephone Ext: Not reported
Owner/Operator Fax: Not reported
Owner/Operator Email: Not reported

Owner/Operator Indicator: Owner
Owner/Operator Name: TACOMA CITY
Legal Status: Private
Date Became Current: 1997-03-05 00:00:00.
Date Ended Current: Not reported
Owner/Operator Address: 747 MARKET ST RM 620
Owner/Operator City,State,Zip: TACOMA, WA 98402
Owner/Operator Telephone: 253-591-5269
Owner/Operator Telephone Ext: Not reported
Owner/Operator Fax: Not reported
Owner/Operator Email: Not reported

Owner/Operator Indicator: Owner
Owner/Operator Name: TACOMA CITY
Legal Status: Private
Date Became Current: 1997-03-05 00:00:00.
Date Ended Current: Not reported
Owner/Operator Address: 747 MARKET ST RM 620
Owner/Operator City,State,Zip: TACOMA, WA 98402
Owner/Operator Telephone: 253-591-5269
Owner/Operator Telephone Ext: Not reported

Map ID
Direction
Distance
Elevation

MAP FINDINGS

Site

Database(s)

EDR ID Number
EPA ID Number

TACOMA CITY SIGN SHOP (Continued)

1000697013

Owner/Operator Fax:	Not reported
Owner/Operator Email:	Not reported
Owner/Operator Indicator:	Operator
Owner/Operator Name:	CITY OF TACOMA - SIGN SHOP
Legal Status:	Private
Date Became Current:	Not reported
Date Ended Current:	Not reported
Owner/Operator Address:	1423 PUYALLUP AVE
Owner/Operator City,State,Zip:	TACOMA, WA 98421
Owner/Operator Telephone:	253-591-5286
Owner/Operator Telephone Ext:	Not reported
Owner/Operator Fax:	Not reported
Owner/Operator Email:	Not reported
Owner/Operator Indicator:	Owner
Owner/Operator Name:	TACOMA CITY
Legal Status:	Private
Date Became Current:	1997-03-05 00:00:00.
Date Ended Current:	Not reported
Owner/Operator Address:	747 MARKET ST RM 620
Owner/Operator City,State,Zip:	TACOMA, WA 98402
Owner/Operator Telephone:	253-591-5269
Owner/Operator Telephone Ext:	Not reported
Owner/Operator Fax:	Not reported
Owner/Operator Email:	Not reported
Owner/Operator Indicator:	Owner
Owner/Operator Name:	TACOMA CITY
Legal Status:	Municipal
Date Became Current:	Not reported
Date Ended Current:	Not reported
Owner/Operator Address:	747 MARKET ST RM 620
Owner/Operator City,State,Zip:	TACOMA, WA 98402-3731
Owner/Operator Telephone:	253-591-5269
Owner/Operator Telephone Ext:	Not reported
Owner/Operator Fax:	Not reported
Owner/Operator Email:	Not reported
Owner/Operator Indicator:	Owner
Owner/Operator Name:	TACOMA CITY
Legal Status:	Private
Date Became Current:	1997-03-05 00:00:00.
Date Ended Current:	Not reported
Owner/Operator Address:	747 MARKET ST RM 620
Owner/Operator City,State,Zip:	TACOMA, WA 98402
Owner/Operator Telephone:	253-591-5269
Owner/Operator Telephone Ext:	Not reported
Owner/Operator Fax:	Not reported
Owner/Operator Email:	Not reported
Owner/Operator Indicator:	Operator
Owner/Operator Name:	CITY OF TACOMA - SIGN SHOP
Legal Status:	Private
Date Became Current:	Not reported
Date Ended Current:	Not reported
Owner/Operator Address:	1423 PUYALLUP AVE

Map ID
Direction
Distance
Elevation

MAP FINDINGS

Site

Database(s)

EDR ID Number
EPA ID Number

TACOMA CITY SIGN SHOP (Continued)

1000697013

Owner/Operator City,State,Zip: TACOMA, WA 98421
Owner/Operator Telephone: 253-591-5538
Owner/Operator Telephone Ext: Not reported
Owner/Operator Fax: Not reported
Owner/Operator Email: Not reported

Owner/Operator Indicator: Owner
Owner/Operator Name: TACOMA CITY SIGN SHOP
Legal Status: Private
Date Became Current: Not reported
Date Ended Current: Not reported
Owner/Operator Address: 1423 PUYALLUP AVE
Owner/Operator City,State,Zip: TACOMA, WA 98421
Owner/Operator Telephone: 000-000-0000
Owner/Operator Telephone Ext: Not reported
Owner/Operator Fax: Not reported
Owner/Operator Email: Not reported

Owner/Operator Indicator: Owner
Owner/Operator Name: TACOMA CITY SIGN SHOP
Legal Status: Private
Date Became Current: Not reported
Date Ended Current: Not reported
Owner/Operator Address: 1423 PUYALLUP AVE
Owner/Operator City,State,Zip: TACOMA, WA 98421
Owner/Operator Telephone: 000-000-0000
Owner/Operator Telephone Ext: Not reported
Owner/Operator Fax: Not reported
Owner/Operator Email: Not reported

Owner/Operator Indicator: Owner
Owner/Operator Name: TACOMA CITY
Legal Status: Private
Date Became Current: Not reported
Date Ended Current: Not reported
Owner/Operator Address: 747 MARKET ST RM 620
Owner/Operator City,State,Zip: TACOMA, WA 98402
Owner/Operator Telephone: 253-591-5269
Owner/Operator Telephone Ext: Not reported
Owner/Operator Fax: Not reported
Owner/Operator Email: Not reported

Owner/Operator Indicator: Owner
Owner/Operator Name: TACOMA CITY
Legal Status: Private
Date Became Current: Not reported
Date Ended Current: Not reported
Owner/Operator Address: 747 MARKET ST RM 620
Owner/Operator City,State,Zip: TACOMA, WA 98402
Owner/Operator Telephone: 253-591-5269
Owner/Operator Telephone Ext: Not reported
Owner/Operator Fax: Not reported
Owner/Operator Email: Not reported

Owner/Operator Indicator: Operator
Owner/Operator Name: CITY OF TACOMA - SIGN SHOP
Legal Status: Private

Map ID
Direction
Distance
Elevation

MAP FINDINGS

Site

Database(s)

EDR ID Number
EPA ID Number

TACOMA CITY SIGN SHOP (Continued)

1000697013

Date Became Current:	Not reported
Date Ended Current:	Not reported
Owner/Operator Address:	1423 PUYALLUP AVE
Owner/Operator City,State,Zip:	TACOMA, WA 98421
Owner/Operator Telephone:	253-591-5286
Owner/Operator Telephone Ext:	Not reported
Owner/Operator Fax:	Not reported
Owner/Operator Email:	Not reported
Owner/Operator Indicator:	Operator
Owner/Operator Name:	CITY OF TACOMA - SIGN SHOP
Legal Status:	Private
Date Became Current:	Not reported
Date Ended Current:	Not reported
Owner/Operator Address:	1423 PUYALLUP AVE
Owner/Operator City,State,Zip:	TACOMA, WA 98421
Owner/Operator Telephone:	253-591-5538
Owner/Operator Telephone Ext:	Not reported
Owner/Operator Fax:	Not reported
Owner/Operator Email:	Not reported
Owner/Operator Indicator:	Operator
Owner/Operator Name:	KING, DAN
Legal Status:	Private
Date Became Current:	Not reported
Date Ended Current:	Not reported
Owner/Operator Address:	1423 PUYALLUP AVE
Owner/Operator City,State,Zip:	TACOMA, WA 98421
Owner/Operator Telephone:	253-591-5286
Owner/Operator Telephone Ext:	Not reported
Owner/Operator Fax:	Not reported
Owner/Operator Email:	Not reported
Owner/Operator Indicator:	Owner
Owner/Operator Name:	TACOMA CITY SIGN SHOP
Legal Status:	Private
Date Became Current:	Not reported
Date Ended Current:	Not reported
Owner/Operator Address:	1423 PUYALLUP AVE
Owner/Operator City,State,Zip:	TACOMA, WA 98421
Owner/Operator Telephone:	000-000-0000
Owner/Operator Telephone Ext:	Not reported
Owner/Operator Fax:	Not reported
Owner/Operator Email:	Not reported
Owner/Operator Indicator:	Owner
Owner/Operator Name:	TACOMA CITY SIGN SHOP
Legal Status:	Private
Date Became Current:	Not reported
Date Ended Current:	Not reported
Owner/Operator Address:	1423 PUYALLUP AVE
Owner/Operator City,State,Zip:	TACOMA, WA 98421
Owner/Operator Telephone:	000-000-0000
Owner/Operator Telephone Ext:	Not reported
Owner/Operator Fax:	Not reported
Owner/Operator Email:	Not reported

Map ID
Direction
Distance
Elevation

MAP FINDINGS

Site

Database(s)

EDR ID Number
EPA ID Number

TACOMA CITY SIGN SHOP (Continued)

1000697013

Owner/Operator Indicator: Owner
Owner/Operator Name: TACOMA CITY
Legal Status: Private
Date Became Current: Not reported
Date Ended Current: Not reported
Owner/Operator Address: 747 MARKET ST RM 620
Owner/Operator City,State,Zip: TACOMA, WA 98402
Owner/Operator Telephone: 253-591-5269
Owner/Operator Telephone Ext: Not reported
Owner/Operator Fax: Not reported
Owner/Operator Email: Not reported

Owner/Operator Indicator: Owner
Owner/Operator Name: TACOMA CITY
Legal Status: Private
Date Became Current: 1997-03-05 00:00:00.
Date Ended Current: Not reported
Owner/Operator Address: 747 MARKET ST RM 620
Owner/Operator City,State,Zip: TACOMA, WA 98402
Owner/Operator Telephone: 253-591-5269
Owner/Operator Telephone Ext: Not reported
Owner/Operator Fax: Not reported
Owner/Operator Email: Not reported

Owner/Operator Indicator: Owner
Owner/Operator Name: TACOMA CITY
Legal Status: Private
Date Became Current: 1997-03-05 00:00:00.
Date Ended Current: Not reported
Owner/Operator Address: 747 MARKET ST RM 620
Owner/Operator City,State,Zip: TACOMA, WA 98402
Owner/Operator Telephone: 253-591-5269
Owner/Operator Telephone Ext: Not reported
Owner/Operator Fax: Not reported
Owner/Operator Email: Not reported

Owner/Operator Indicator: Owner
Owner/Operator Name: TACOMA CITY
Legal Status: Private
Date Became Current: 1997-03-05 00:00:00.
Date Ended Current: Not reported
Owner/Operator Address: 747 MARKET ST RM 620
Owner/Operator City,State,Zip: TACOMA, WA 98402
Owner/Operator Telephone: 253-591-5269
Owner/Operator Telephone Ext: Not reported
Owner/Operator Fax: Not reported
Owner/Operator Email: Not reported

Owner/Operator Indicator: Operator
Owner/Operator Name: KING, DAN
Legal Status: Private
Date Became Current: Not reported
Date Ended Current: Not reported
Owner/Operator Address: 1423 PUYALLUP AVE
Owner/Operator City,State,Zip: TACOMA, WA 98421
Owner/Operator Telephone: 253-591-5286
Owner/Operator Telephone Ext: Not reported

Map ID
Direction
Distance
Elevation

MAP FINDINGS

Site

Database(s)

EDR ID Number
EPA ID Number

TACOMA CITY SIGN SHOP (Continued)

1000697013

Owner/Operator Fax:	Not reported
Owner/Operator Email:	Not reported
Owner/Operator Indicator:	Owner
Owner/Operator Name:	TACOMA CITY
Legal Status:	Private
Date Became Current:	1997-03-05 00:00:00.
Date Ended Current:	Not reported
Owner/Operator Address:	747 MARKET ST RM 620
Owner/Operator City,State,Zip:	TACOMA, WA 98402
Owner/Operator Telephone:	253-591-5269
Owner/Operator Telephone Ext:	Not reported
Owner/Operator Fax:	Not reported
Owner/Operator Email:	Not reported
Owner/Operator Indicator:	Operator
Owner/Operator Name:	CITY OF TACOMA - SIGN SHOP
Legal Status:	Private
Date Became Current:	Not reported
Date Ended Current:	Not reported
Owner/Operator Address:	1423 PUYALLUP AVE
Owner/Operator City,State,Zip:	TACOMA, WA 98421
Owner/Operator Telephone:	253-591-5538
Owner/Operator Telephone Ext:	Not reported
Owner/Operator Fax:	Not reported
Owner/Operator Email:	Not reported
Owner/Operator Indicator:	Owner
Owner/Operator Name:	TACOMA CITY
Legal Status:	Private
Date Became Current:	Not reported
Date Ended Current:	Not reported
Owner/Operator Address:	747 MARKET ST RM 620
Owner/Operator City,State,Zip:	TACOMA, WA 98402
Owner/Operator Telephone:	253-591-5269
Owner/Operator Telephone Ext:	Not reported
Owner/Operator Fax:	Not reported
Owner/Operator Email:	Not reported
Owner/Operator Indicator:	Operator
Owner/Operator Name:	TACOMA CITY
Legal Status:	Municipal
Date Became Current:	Not reported
Date Ended Current:	Not reported
Owner/Operator Address:	747 MARKET ST RM 620
Owner/Operator City,State,Zip:	TACOMA, WA 98402-3701
Owner/Operator Telephone:	253-591-5269
Owner/Operator Telephone Ext:	Not reported
Owner/Operator Fax:	Not reported
Owner/Operator Email:	Not reported
Owner/Operator Indicator:	Operator
Owner/Operator Name:	CHRIS L
Legal Status:	Private
Date Became Current:	2011-01-31 00:00:00.
Date Ended Current:	Not reported
Owner/Operator Address:	1423 PUYALLUP AVE

Map ID
Direction
Distance
Elevation

MAP FINDINGS

Site

Database(s)

EDR ID Number
EPA ID Number

TACOMA CITY SIGN SHOP (Continued)

1000697013

Owner/Operator City,State,Zip: TACOMA, WA 98421-2326
Owner/Operator Telephone: 253-591-5538
Owner/Operator Telephone Ext: Not reported
Owner/Operator Fax: Not reported
Owner/Operator Email: Not reported

Owner/Operator Indicator: Owner
Owner/Operator Name: TACOMA CITY
Legal Status: Private
Date Became Current: Not reported
Date Ended Current: Not reported
Owner/Operator Address: 747 MARKET ST RM 620
Owner/Operator City,State,Zip: TACOMA, WA 98402
Owner/Operator Telephone: 253-591-5269
Owner/Operator Telephone Ext: Not reported
Owner/Operator Fax: Not reported
Owner/Operator Email: Not reported

Owner/Operator Indicator: Owner
Owner/Operator Name: TACOMA CITY SIGN SHOP
Legal Status: Private
Date Became Current: Not reported
Date Ended Current: Not reported
Owner/Operator Address: 1423 PUYALLUP AVE
Owner/Operator City,State,Zip: TACOMA, WA 98421
Owner/Operator Telephone: 000-000-0000
Owner/Operator Telephone Ext: Not reported
Owner/Operator Fax: Not reported
Owner/Operator Email: Not reported

Owner/Operator Indicator: Operator
Owner/Operator Name: TACOMA CITY SIGN SHOP
Legal Status: Private
Date Became Current: Not reported
Date Ended Current: Not reported
Owner/Operator Address: 1423 PUYALLUP AVE
Owner/Operator City,State,Zip: TACOMA, WA 98421
Owner/Operator Telephone: 000-000-0000
Owner/Operator Telephone Ext: Not reported
Owner/Operator Fax: Not reported
Owner/Operator Email: Not reported

Owner/Operator Indicator: Operator
Owner/Operator Name: TACOMA CITY SIGN SHOP
Legal Status: Private
Date Became Current: Not reported
Date Ended Current: Not reported
Owner/Operator Address: 1423 PUYALLUP AVE
Owner/Operator City,State,Zip: TACOMA, WA 98421
Owner/Operator Telephone: 000-000-0000
Owner/Operator Telephone Ext: Not reported
Owner/Operator Fax: Not reported
Owner/Operator Email: Not reported

Owner/Operator Indicator: Owner
Owner/Operator Name: TACOMA CITY SIGN SHOP
Legal Status: Private

Map ID
Direction
Distance
Elevation

MAP FINDINGS

Site

Database(s)

EDR ID Number
EPA ID Number

TACOMA CITY SIGN SHOP (Continued)

1000697013

Date Became Current:	Not reported
Date Ended Current:	Not reported
Owner/Operator Address:	1423 PUYALLUP AVE
Owner/Operator City,State,Zip:	TACOMA, WA 98421
Owner/Operator Telephone:	000-000-0000
Owner/Operator Telephone Ext:	Not reported
Owner/Operator Fax:	Not reported
Owner/Operator Email:	Not reported
Owner/Operator Indicator:	Owner
Owner/Operator Name:	TACOMA CITY SIGN SHOP
Legal Status:	Private
Date Became Current:	Not reported
Date Ended Current:	Not reported
Owner/Operator Address:	1423 PUYALLUP AVE
Owner/Operator City,State,Zip:	TACOMA, WA 98421
Owner/Operator Telephone:	000-000-0000
Owner/Operator Telephone Ext:	Not reported
Owner/Operator Fax:	Not reported
Owner/Operator Email:	Not reported
Owner/Operator Indicator:	Owner
Owner/Operator Name:	TACOMA CITY
Legal Status:	Private
Date Became Current:	1997-03-05 00:00:00.
Date Ended Current:	Not reported
Owner/Operator Address:	747 MARKET ST RM 620
Owner/Operator City,State,Zip:	TACOMA, WA 98402
Owner/Operator Telephone:	253-591-5269
Owner/Operator Telephone Ext:	Not reported
Owner/Operator Fax:	Not reported
Owner/Operator Email:	Not reported
Owner/Operator Indicator:	Owner
Owner/Operator Name:	TACOMA CITY
Legal Status:	Private
Date Became Current:	Not reported
Date Ended Current:	Not reported
Owner/Operator Address:	747 MARKET ST RM 620
Owner/Operator City,State,Zip:	TACOMA, WA 98402
Owner/Operator Telephone:	253-591-5269
Owner/Operator Telephone Ext:	Not reported
Owner/Operator Fax:	Not reported
Owner/Operator Email:	Not reported
Owner/Operator Indicator:	Operator
Owner/Operator Name:	KING, DAN
Legal Status:	Private
Date Became Current:	Not reported
Date Ended Current:	Not reported
Owner/Operator Address:	1423 PUYALLUP AVE
Owner/Operator City,State,Zip:	TACOMA, WA 98421
Owner/Operator Telephone:	253-591-5286
Owner/Operator Telephone Ext:	Not reported
Owner/Operator Fax:	Not reported
Owner/Operator Email:	Not reported

Map ID
Direction
Distance
Elevation

MAP FINDINGS

Site

Database(s)

EDR ID Number
EPA ID Number

TACOMA CITY SIGN SHOP (Continued)

1000697013

Owner/Operator Indicator: Owner
Owner/Operator Name: TACOMA CITY
Legal Status: Municipal
Date Became Current: 1997-03-05 00:00:00.
Date Ended Current: Not reported
Owner/Operator Address: 747 MARKET ST RM 620
Owner/Operator City,State,Zip: TACOMA, WA 98402-3701
Owner/Operator Telephone: 253-591-5269
Owner/Operator Telephone Ext: Not reported
Owner/Operator Fax: Not reported
Owner/Operator Email: Not reported

Owner/Operator Indicator: Owner
Owner/Operator Name: TACOMA CITY
Legal Status: Private
Date Became Current: 1997-03-05 00:00:00.
Date Ended Current: Not reported
Owner/Operator Address: 747 MARKET ST RM 620
Owner/Operator City,State,Zip: TACOMA, WA 98402
Owner/Operator Telephone: 253-591-5269
Owner/Operator Telephone Ext: Not reported
Owner/Operator Fax: Not reported
Owner/Operator Email: Not reported

Owner/Operator Indicator: Owner
Owner/Operator Name: TACOMA CITY SIGN SHOP
Legal Status: Private
Date Became Current: Not reported
Date Ended Current: Not reported
Owner/Operator Address: 1423 PUYALLUP AVE
Owner/Operator City,State,Zip: TACOMA, WA 98421
Owner/Operator Telephone: 000-000-0000
Owner/Operator Telephone Ext: Not reported
Owner/Operator Fax: Not reported
Owner/Operator Email: Not reported

Owner/Operator Indicator: Owner
Owner/Operator Name: TACOMA CITY SIGN SHOP
Legal Status: Private
Date Became Current: Not reported
Date Ended Current: Not reported
Owner/Operator Address: 1423 PUYALLUP AVE
Owner/Operator City,State,Zip: TACOMA, WA 98421
Owner/Operator Telephone: 000-000-0000
Owner/Operator Telephone Ext: Not reported
Owner/Operator Fax: Not reported
Owner/Operator Email: Not reported

Owner/Operator Indicator: Operator
Owner/Operator Name: KINGSOLVER, KURTIS
Legal Status: Private
Date Became Current: Not reported
Date Ended Current: Not reported
Owner/Operator Address: 747 MARKET ST RM 620
Owner/Operator City,State,Zip: TACOMA, WA 98402
Owner/Operator Telephone: 253-591-5269
Owner/Operator Telephone Ext: Not reported

Map ID
Direction
Distance
Elevation

MAP FINDINGS

Site

Database(s)

EDR ID Number
EPA ID Number

TACOMA CITY SIGN SHOP (Continued)

1000697013

Owner/Operator Fax: Not reported
Owner/Operator Email: Not reported

Owner/Operator Indicator: Operator
Owner/Operator Name: KING, DAN
Legal Status: Private
Date Became Current: Not reported
Date Ended Current: Not reported
Owner/Operator Address: 1423 PUYALLUP AVE
Owner/Operator City,State,Zip: TACOMA, WA 98421
Owner/Operator Telephone: 253-591-5286
Owner/Operator Telephone Ext: Not reported
Owner/Operator Fax: Not reported
Owner/Operator Email: Not reported

Owner/Operator Indicator: Operator
Owner/Operator Name: KING, DAN
Legal Status: Private
Date Became Current: Not reported
Date Ended Current: Not reported
Owner/Operator Address: 1423 PUYALLUP AVE
Owner/Operator City,State,Zip: TACOMA, WA 98421
Owner/Operator Telephone: 253-591-5286
Owner/Operator Telephone Ext: Not reported
Owner/Operator Fax: Not reported
Owner/Operator Email: Not reported

Owner/Operator Indicator: Owner
Owner/Operator Name: TACOMA CITY
Legal Status: Private
Date Became Current: 1997-03-05 00:00:00.
Date Ended Current: Not reported
Owner/Operator Address: 747 MARKET ST RM 620
Owner/Operator City,State,Zip: TACOMA, WA 98402
Owner/Operator Telephone: 253-591-5269
Owner/Operator Telephone Ext: Not reported
Owner/Operator Fax: Not reported
Owner/Operator Email: Not reported

Owner/Operator Indicator: Owner
Owner/Operator Name: TACOMA CITY
Legal Status: Private
Date Became Current: 1997-03-05 00:00:00.
Date Ended Current: Not reported
Owner/Operator Address: 747 MARKET ST RM 620
Owner/Operator City,State,Zip: TACOMA, WA 98402
Owner/Operator Telephone: 253-591-5269
Owner/Operator Telephone Ext: Not reported
Owner/Operator Fax: Not reported
Owner/Operator Email: Not reported

Owner/Operator Indicator: Operator
Owner/Operator Name: CITY OF TACOMA - SIGN SHOP
Legal Status: Private
Date Became Current: Not reported
Date Ended Current: Not reported
Owner/Operator Address: 1423 PUYALLUP AVE

Map ID
Direction
Distance
Elevation

MAP FINDINGS

Site

Database(s)

EDR ID Number
EPA ID Number

TACOMA CITY SIGN SHOP (Continued)

1000697013

Owner/Operator City,State,Zip:	TACOMA, WA 98421
Owner/Operator Telephone:	253-591-5286
Owner/Operator Telephone Ext:	Not reported
Owner/Operator Fax:	Not reported
Owner/Operator Email:	Not reported
Owner/Operator Indicator:	Operator
Owner/Operator Name:	CITY OF TACOMA - SIGN SHOP
Legal Status:	Private
Date Became Current:	Not reported
Date Ended Current:	Not reported
Owner/Operator Address:	1423 PUYALLUP AVE
Owner/Operator City,State,Zip:	TACOMA, WA 98421
Owner/Operator Telephone:	253-591-5538
Owner/Operator Telephone Ext:	Not reported
Owner/Operator Fax:	Not reported
Owner/Operator Email:	Not reported
Owner/Operator Indicator:	Owner
Owner/Operator Name:	TACOMA CITY
Legal Status:	Municipal
Date Became Current:	1997-03-05 00:00:00.
Date Ended Current:	Not reported
Owner/Operator Address:	747 MARKET ST RM 620
Owner/Operator City,State,Zip:	TACOMA, WA 98402-3701
Owner/Operator Telephone:	Not reported
Owner/Operator Telephone Ext:	Not reported
Owner/Operator Fax:	Not reported
Owner/Operator Email:	Not reported
Owner/Operator Indicator:	Operator
Owner/Operator Name:	CITY OF TACOMA - SIGN SHOP
Legal Status:	Municipal
Date Became Current:	1997-03-05 00:00:00.
Date Ended Current:	Not reported
Owner/Operator Address:	1423 PUYALLUP AVE
Owner/Operator City,State,Zip:	TACOMA, WA 98421-2326
Owner/Operator Telephone:	253-591-5286
Owner/Operator Telephone Ext:	Not reported
Owner/Operator Fax:	Not reported
Owner/Operator Email:	Not reported
Owner/Operator Indicator:	Owner
Owner/Operator Name:	TACOMA CITY
Legal Status:	Municipal
Date Became Current:	1997-03-05 00:00:00.
Date Ended Current:	Not reported
Owner/Operator Address:	747 MARKET ST RM 620
Owner/Operator City,State,Zip:	TACOMA, WA 98402-3701
Owner/Operator Telephone:	253-591-5269
Owner/Operator Telephone Ext:	Not reported
Owner/Operator Fax:	Not reported
Owner/Operator Email:	Not reported
Owner/Operator Indicator:	Owner
Owner/Operator Name:	TACOMA CITY T
Legal Status:	Private

Map ID
Direction
Distance
Elevation

MAP FINDINGS

Site

Database(s)

EDR ID Number
EPA ID Number

TACOMA CITY SIGN SHOP (Continued)

1000697013

Date Became Current:	1997-03-05 00:00:00.
Date Ended Current:	Not reported
Owner/Operator Address:	747 MARKET ST RM 620
Owner/Operator City,State,Zip:	TACOMA, WA 98402-3701
Owner/Operator Telephone:	253-591-5269
Owner/Operator Telephone Ext:	Not reported
Owner/Operator Fax:	Not reported
Owner/Operator Email:	Not reported
Owner/Operator Indicator:	Operator
Owner/Operator Name:	TACOMA CITY SIGN SHOP
Legal Status:	Private
Date Became Current:	Not reported
Date Ended Current:	Not reported
Owner/Operator Address:	1423 PUYALLUP AVE
Owner/Operator City,State,Zip:	TACOMA, WA 98421
Owner/Operator Telephone:	000-000-0000
Owner/Operator Telephone Ext:	Not reported
Owner/Operator Fax:	Not reported
Owner/Operator Email:	Not reported
Owner/Operator Indicator:	Owner
Owner/Operator Name:	TACOMA CITY
Legal Status:	Private
Date Became Current:	Not reported
Date Ended Current:	Not reported
Owner/Operator Address:	747 MARKET ST RM 620
Owner/Operator City,State,Zip:	TACOMA, WA 98402
Owner/Operator Telephone:	253-591-5269
Owner/Operator Telephone Ext:	Not reported
Owner/Operator Fax:	Not reported
Owner/Operator Email:	Not reported
Owner/Operator Indicator:	Owner
Owner/Operator Name:	TACOMA CITY
Legal Status:	Private
Date Became Current:	Not reported
Date Ended Current:	Not reported
Owner/Operator Address:	747 MARKET ST RM 620
Owner/Operator City,State,Zip:	TACOMA, WA 98402
Owner/Operator Telephone:	253-591-5269
Owner/Operator Telephone Ext:	Not reported
Owner/Operator Fax:	Not reported
Owner/Operator Email:	Not reported
Owner/Operator Indicator:	Owner
Owner/Operator Name:	TACOMA CITY
Legal Status:	Private
Date Became Current:	Not reported
Date Ended Current:	Not reported
Owner/Operator Address:	747 MARKET ST RM 620
Owner/Operator City,State,Zip:	TACOMA, WA 98402
Owner/Operator Telephone:	253-591-5269
Owner/Operator Telephone Ext:	Not reported
Owner/Operator Fax:	Not reported
Owner/Operator Email:	Not reported

Map ID
Direction
Distance
Elevation

MAP FINDINGS

Site

Database(s)

EDR ID Number
EPA ID Number

TACOMA CITY SIGN SHOP (Continued)

1000697013

Owner/Operator Indicator: Owner
Owner/Operator Name: TACOMA CITY
Legal Status: Private
Date Became Current: Not reported
Date Ended Current: Not reported
Owner/Operator Address: 747 MARKET ST RM 620
Owner/Operator City,State,Zip: TACOMA, WA 98402
Owner/Operator Telephone: 253-591-5269
Owner/Operator Telephone Ext: Not reported
Owner/Operator Fax: Not reported
Owner/Operator Email: Not reported

Owner/Operator Indicator: Owner
Owner/Operator Name: TACOMA CITY
Legal Status: Private
Date Became Current: Not reported
Date Ended Current: Not reported
Owner/Operator Address: 747 MARKET ST RM 620
Owner/Operator City,State,Zip: TACOMA, WA 98402
Owner/Operator Telephone: 253-591-5269
Owner/Operator Telephone Ext: Not reported
Owner/Operator Fax: Not reported
Owner/Operator Email: Not reported

Owner/Operator Indicator: Owner
Owner/Operator Name: TACOMA CITY
Legal Status: Private
Date Became Current: Not reported
Date Ended Current: Not reported
Owner/Operator Address: 747 MARKET ST RM 620
Owner/Operator City,State,Zip: TACOMA, WA 98402
Owner/Operator Telephone: 253-591-5269
Owner/Operator Telephone Ext: Not reported
Owner/Operator Fax: Not reported
Owner/Operator Email: Not reported

Owner/Operator Indicator: Owner
Owner/Operator Name: TACOMA CITY
Legal Status: Private
Date Became Current: Not reported
Date Ended Current: Not reported
Owner/Operator Address: 747 MARKET ST RM 620
Owner/Operator City,State,Zip: TACOMA, WA 98402
Owner/Operator Telephone: 253-591-5269
Owner/Operator Telephone Ext: Not reported
Owner/Operator Fax: Not reported
Owner/Operator Email: Not reported

Historic Generators:
Receive Date: 2010-02-19 00:00:00.0
Handler Name: TACOMA CITY SIGN SHOP
Federal Waste Generator Description: Large Quantity Generator
State District Owner: WA
Large Quantity Handler of Universal Waste: No
Recognized Trader Importer: No
Recognized Trader Exporter: No
Spent Lead Acid Battery Importer: No

Map ID
Direction
Distance
Elevation

MAP FINDINGS

Site

Database(s)

EDR ID Number
EPA ID Number

TACOMA CITY SIGN SHOP (Continued)

1000697013

Spent Lead Acid Battery Exporter:	No
Current Record:	No
Non Storage Recycler Activity:	Not reported
Electronic Manifest Broker:	Not reported
Receive Date:	2012-01-12 00:00:00.0
Handler Name:	TACOMA CITY SIGN SHOP
Federal Waste Generator Description:	Not a generator, verified
State District Owner:	WA
Large Quantity Handler of Universal Waste:	No
Recognized Trader Importer:	No
Recognized Trader Exporter:	No
Spent Lead Acid Battery Importer:	No
Spent Lead Acid Battery Exporter:	No
Current Record:	No
Non Storage Recycler Activity:	Not reported
Electronic Manifest Broker:	Not reported
Receive Date:	2008-02-26 00:00:00.0
Handler Name:	TACOMA CITY SIGN SHOP
Federal Waste Generator Description:	Large Quantity Generator
State District Owner:	WA
Large Quantity Handler of Universal Waste:	No
Recognized Trader Importer:	No
Recognized Trader Exporter:	No
Spent Lead Acid Battery Importer:	No
Spent Lead Acid Battery Exporter:	No
Current Record:	No
Non Storage Recycler Activity:	Not reported
Electronic Manifest Broker:	Not reported
Receive Date:	2011-02-22 00:00:00.0
Handler Name:	TACOMA CITY SIGN SHOP
Federal Waste Generator Description:	Not a generator, verified
State District Owner:	WA
Large Quantity Handler of Universal Waste:	No
Recognized Trader Importer:	No
Recognized Trader Exporter:	No
Spent Lead Acid Battery Importer:	No
Spent Lead Acid Battery Exporter:	No
Current Record:	No
Non Storage Recycler Activity:	Not reported
Electronic Manifest Broker:	Not reported
Receive Date:	2003-03-12 00:00:00.0
Handler Name:	TACOMA CITY SIGN SHOP
Federal Waste Generator Description:	Not a generator, verified
State District Owner:	WA
Large Quantity Handler of Universal Waste:	No
Recognized Trader Importer:	No
Recognized Trader Exporter:	No
Spent Lead Acid Battery Importer:	No
Spent Lead Acid Battery Exporter:	No
Current Record:	No
Non Storage Recycler Activity:	Not reported
Electronic Manifest Broker:	Not reported

Map ID
Direction
Distance
Elevation

MAP FINDINGS

Site

Database(s)

EDR ID Number
EPA ID Number

TACOMA CITY SIGN SHOP (Continued)

1000697013

Receive Date: 2013-02-08 00:00:00.0
Handler Name: TACOMA CITY SIGN SHOP
Federal Waste Generator Description: Not a generator, verified
State District Owner: WA
Large Quantity Handler of Universal Waste: No
Recognized Trader Importer: No
Recognized Trader Exporter: No
Spent Lead Acid Battery Importer: No
Spent Lead Acid Battery Exporter: No
Current Record: Yes
Non Storage Recycler Activity: Not reported
Electronic Manifest Broker: Not reported

Receive Date: 1993-12-31 00:00:00.0
Handler Name: TACOMA CITY SIGN SHOP
Federal Waste Generator Description: Small Quantity Generator
State District Owner: WA
Large Quantity Handler of Universal Waste: No
Recognized Trader Importer: No
Recognized Trader Exporter: No
Spent Lead Acid Battery Importer: No
Spent Lead Acid Battery Exporter: No
Current Record: No
Non Storage Recycler Activity: Not reported
Electronic Manifest Broker: Not reported

Receive Date: 1994-01-01 00:00:00.0
Handler Name: TACOMA CITY SIGN SHOP
Federal Waste Generator Description: Not a generator, verified
State District Owner: WA
Large Quantity Handler of Universal Waste: No
Recognized Trader Importer: No
Recognized Trader Exporter: No
Spent Lead Acid Battery Importer: No
Spent Lead Acid Battery Exporter: No
Current Record: No
Non Storage Recycler Activity: Not reported
Electronic Manifest Broker: Not reported

Receive Date: 1995-01-01 00:00:00.0
Handler Name: TACOMA CITY SIGN SHOP
Federal Waste Generator Description: Not a generator, verified
State District Owner: WA
Large Quantity Handler of Universal Waste: No
Recognized Trader Importer: No
Recognized Trader Exporter: No
Spent Lead Acid Battery Importer: No
Spent Lead Acid Battery Exporter: No
Current Record: No
Non Storage Recycler Activity: Not reported
Electronic Manifest Broker: Not reported

Receive Date: 1996-02-29 00:00:00.0
Handler Name: TACOMA CITY SIGN SHOP
Federal Waste Generator Description: Small Quantity Generator
State District Owner: WA
Large Quantity Handler of Universal Waste: No

Map ID
Direction
Distance
Elevation

MAP FINDINGS

Site

Database(s)

EDR ID Number
EPA ID Number

TACOMA CITY SIGN SHOP (Continued)

1000697013

Recognized Trader Importer:	No
Recognized Trader Exporter:	No
Spent Lead Acid Battery Importer:	No
Spent Lead Acid Battery Exporter:	No
Current Record:	No
Non Storage Recycler Activity:	Not reported
Electronic Manifest Broker:	Not reported
Receive Date:	1997-01-22 00:00:00.0
Handler Name:	TACOMA CITY SIGN SHOP
Federal Waste Generator Description:	Small Quantity Generator
State District Owner:	WA
Large Quantity Handler of Universal Waste:	No
Recognized Trader Importer:	No
Recognized Trader Exporter:	No
Spent Lead Acid Battery Importer:	No
Spent Lead Acid Battery Exporter:	No
Current Record:	No
Non Storage Recycler Activity:	Not reported
Electronic Manifest Broker:	Not reported
Receive Date:	1998-01-15 00:00:00.0
Handler Name:	TACOMA CITY SIGN SHOP
Federal Waste Generator Description:	Small Quantity Generator
State District Owner:	WA
Large Quantity Handler of Universal Waste:	No
Recognized Trader Importer:	No
Recognized Trader Exporter:	No
Spent Lead Acid Battery Importer:	No
Spent Lead Acid Battery Exporter:	No
Current Record:	No
Non Storage Recycler Activity:	Not reported
Electronic Manifest Broker:	Not reported
Receive Date:	1999-01-28 00:00:00.0
Handler Name:	TACOMA CITY SIGN SHOP
Federal Waste Generator Description:	Small Quantity Generator
State District Owner:	WA
Large Quantity Handler of Universal Waste:	No
Recognized Trader Importer:	No
Recognized Trader Exporter:	No
Spent Lead Acid Battery Importer:	No
Spent Lead Acid Battery Exporter:	No
Current Record:	No
Non Storage Recycler Activity:	Not reported
Electronic Manifest Broker:	Not reported
Receive Date:	2000-01-04 00:00:00.0
Handler Name:	TACOMA CITY SIGN SHOP
Federal Waste Generator Description:	Small Quantity Generator
State District Owner:	WA
Large Quantity Handler of Universal Waste:	No
Recognized Trader Importer:	No
Recognized Trader Exporter:	No
Spent Lead Acid Battery Importer:	No
Spent Lead Acid Battery Exporter:	No
Current Record:	No

Map ID
Direction
Distance
Elevation

MAP FINDINGS

Site

Database(s)

EDR ID Number
EPA ID Number

TACOMA CITY SIGN SHOP (Continued)

1000697013

Non Storage Recycler Activity:	Not reported
Electronic Manifest Broker:	Not reported
Receive Date:	2001-01-10 00:00:00.0
Handler Name:	TACOMA CITY SIGN SHOP
Federal Waste Generator Description:	Small Quantity Generator
State District Owner:	WA
Large Quantity Handler of Universal Waste:	No
Recognized Trader Importer:	No
Recognized Trader Exporter:	No
Spent Lead Acid Battery Importer:	No
Spent Lead Acid Battery Exporter:	No
Current Record:	No
Non Storage Recycler Activity:	Not reported
Electronic Manifest Broker:	Not reported
Receive Date:	2002-02-28 00:00:00.0
Handler Name:	TACOMA CITY SIGN SHOP
Federal Waste Generator Description:	Conditionally Exempt Small Quantity Generator
State District Owner:	WA
Large Quantity Handler of Universal Waste:	No
Recognized Trader Importer:	No
Recognized Trader Exporter:	No
Spent Lead Acid Battery Importer:	No
Spent Lead Acid Battery Exporter:	No
Current Record:	No
Non Storage Recycler Activity:	Not reported
Electronic Manifest Broker:	Not reported
Receive Date:	2003-03-11 00:00:00.0
Handler Name:	TACOMA CITY SIGN SHOP
Federal Waste Generator Description:	Conditionally Exempt Small Quantity Generator
State District Owner:	WA
Large Quantity Handler of Universal Waste:	No
Recognized Trader Importer:	No
Recognized Trader Exporter:	No
Spent Lead Acid Battery Importer:	No
Spent Lead Acid Battery Exporter:	No
Current Record:	No
Non Storage Recycler Activity:	Not reported
Electronic Manifest Broker:	Not reported
Receive Date:	2008-02-22 00:00:00.0
Handler Name:	TACOMA CITY SIGN SHOP
Federal Waste Generator Description:	Large Quantity Generator
State District Owner:	WA
Large Quantity Handler of Universal Waste:	No
Recognized Trader Importer:	No
Recognized Trader Exporter:	No
Spent Lead Acid Battery Importer:	No
Spent Lead Acid Battery Exporter:	No
Current Record:	No
Non Storage Recycler Activity:	Not reported
Electronic Manifest Broker:	Not reported
Receive Date:	2008-02-26 00:00:00.0
Handler Name:	TACOMA CITY SIGN SHOP

Map ID
Direction
Distance
Elevation

MAP FINDINGS

Site

Database(s)

EDR ID Number
EPA ID Number

TACOMA CITY SIGN SHOP (Continued)

1000697013

Federal Waste Generator Description:	Large Quantity Generator
State District Owner:	WA
Large Quantity Handler of Universal Waste:	No
Recognized Trader Importer:	No
Recognized Trader Exporter:	No
Spent Lead Acid Battery Importer:	No
Spent Lead Acid Battery Exporter:	No
Current Record:	No
Non Storage Recycler Activity:	Not reported
Electronic Manifest Broker:	Not reported
Receive Date:	2009-02-06 00:00:00.0
Handler Name:	TACOMA CITY SIGN SHOP
Federal Waste Generator Description:	Not a generator, verified
State District Owner:	WA
Large Quantity Handler of Universal Waste:	No
Recognized Trader Importer:	No
Recognized Trader Exporter:	No
Spent Lead Acid Battery Importer:	No
Spent Lead Acid Battery Exporter:	No
Current Record:	No
Non Storage Recycler Activity:	Not reported
Electronic Manifest Broker:	Not reported
Receive Date:	2010-02-19 00:00:00.0
Handler Name:	TACOMA CITY SIGN SHOP
Federal Waste Generator Description:	Large Quantity Generator
State District Owner:	WA
Large Quantity Handler of Universal Waste:	No
Recognized Trader Importer:	No
Recognized Trader Exporter:	No
Spent Lead Acid Battery Importer:	No
Spent Lead Acid Battery Exporter:	No
Current Record:	No
Non Storage Recycler Activity:	Not reported
Electronic Manifest Broker:	Not reported
Receive Date:	2011-02-22 00:00:00.0
Handler Name:	TACOMA CITY SIGN SHOP
Federal Waste Generator Description:	Not a generator, verified
State District Owner:	WA
Large Quantity Handler of Universal Waste:	No
Recognized Trader Importer:	No
Recognized Trader Exporter:	No
Spent Lead Acid Battery Importer:	No
Spent Lead Acid Battery Exporter:	No
Current Record:	No
Non Storage Recycler Activity:	Not reported
Electronic Manifest Broker:	Not reported
Receive Date:	2012-01-12 00:00:00.0
Handler Name:	TACOMA CITY SIGN SHOP
Federal Waste Generator Description:	Not a generator, verified
State District Owner:	WA
Large Quantity Handler of Universal Waste:	No
Recognized Trader Importer:	No
Recognized Trader Exporter:	No

Map ID
Direction
Distance
Elevation

MAP FINDINGS

Site

Database(s)

EDR ID Number
EPA ID Number

TACOMA CITY SIGN SHOP (Continued)

1000697013

Spent Lead Acid Battery Importer:	No
Spent Lead Acid Battery Exporter:	No
Current Record:	No
Non Storage Recycler Activity:	Not reported
Electronic Manifest Broker:	Not reported
Receive Date:	2013-02-07 00:00:00.0
Handler Name:	TACOMA CITY SIGN SHOP
Federal Waste Generator Description:	Not a generator, verified
State District Owner:	WA
Large Quantity Handler of Universal Waste:	No
Recognized Trader Importer:	No
Recognized Trader Exporter:	No
Spent Lead Acid Battery Importer:	No
Spent Lead Acid Battery Exporter:	No
Current Record:	No
Non Storage Recycler Activity:	Not reported
Electronic Manifest Broker:	Not reported
Receive Date:	2007-12-31 00:00:00.0
Handler Name:	TACOMA CITY SIGN SHOP
Federal Waste Generator Description:	Large Quantity Generator
State District Owner:	WA
Large Quantity Handler of Universal Waste:	No
Recognized Trader Importer:	No
Recognized Trader Exporter:	No
Spent Lead Acid Battery Importer:	No
Spent Lead Acid Battery Exporter:	No
Current Record:	No
Non Storage Recycler Activity:	Not reported
Electronic Manifest Broker:	Not reported

List of NAICS Codes and Descriptions:

NAICS Code:	23731
NAICS Description:	HIGHWAY, STREET, AND BRIDGE CONSTRUCTION
NAICS Code:	237310
NAICS Description:	HIGHWAY, STREET, AND BRIDGE CONSTRUCTION

Facility Has Received Notices of Violation:

Found Violation:	Yes
Agency Which Determined Violation:	State
Violation Short Description:	Generators - General
Date Violation was Determined:	1992-04-17 00:00:00.0
Actual Return to Compliance Date:	1992-05-15 00:00:00.0
Return to Compliance Qualifier:	Observed
Violation Responsible Agency:	State
Scheduled Compliance Date:	1992-05-15 00:00:00.0
Enforcement Identifier:	000
Date of Enforcement Action:	1992-04-17 00:00:00.0
Enforcement Responsible Agency:	State
Enforcement Docket Number:	Not reported
Enforcement Attorney:	WA
Corrective Action Component:	No
Appeal Initiated Date:	Not reported
Appeal Resolution Date:	Not reported

Map ID
Direction
Distance
Elevation

MAP FINDINGS

Site

Database(s)

EDR ID Number
EPA ID Number

TACOMA CITY SIGN SHOP (Continued)

1000697013

Disposition Status Date:	Not reported
Disposition Status:	Not reported
Disposition Status Description:	Not reported
Consent/Final Order Sequence Number:	Not reported
Consent/Final Order Respondent Name:	Not reported
Consent/Final Order Lead Agency:	Not reported
Enforcement Type:	WRITTEN INFORMAL
Enforcement Responsible Person:	WAJNJ
Enforcement Responsible Sub-Organization:	SW
SEP Sequence Number:	Not reported
SEP Expenditure Amount:	Not reported
SEP Scheduled Completion Date:	Not reported
SEP Actual Date:	Not reported
SEP Defaulted Date:	Not reported
SEP Type:	Not reported
SEP Type Description:	Not reported
Proposed Amount:	Not reported
Final Monetary Amount:	Not reported
Paid Amount:	Not reported
Final Count:	Not reported
Final Amount:	Not reported
Found Violation:	No
Agency Which Determined Violation:	Not reported
Violation Short Description:	Not reported
Date Violation was Determined:	Not reported
Actual Return to Compliance Date:	Not reported
Return to Compliance Qualifier:	Not reported
Violation Responsible Agency:	Not reported
Scheduled Compliance Date:	Not reported
Enforcement Identifier:	Not reported
Date of Enforcement Action:	Not reported
Enforcement Responsible Agency:	Not reported
Enforcement Docket Number:	Not reported
Enforcement Attorney:	Not reported
Corrective Action Component:	Not reported
Appeal Initiated Date:	Not reported
Appeal Resolution Date:	Not reported
Disposition Status Date:	Not reported
Disposition Status:	Not reported
Disposition Status Description:	Not reported
Consent/Final Order Sequence Number:	Not reported
Consent/Final Order Respondent Name:	Not reported
Consent/Final Order Lead Agency:	Not reported
Enforcement Type:	Not reported
Enforcement Responsible Person:	Not reported
Enforcement Responsible Sub-Organization:	Not reported
SEP Sequence Number:	Not reported
SEP Expenditure Amount:	Not reported
SEP Scheduled Completion Date:	Not reported
SEP Actual Date:	Not reported
SEP Defaulted Date:	Not reported
SEP Type:	Not reported
SEP Type Description:	Not reported
Proposed Amount:	Not reported
Final Monetary Amount:	Not reported
Paid Amount:	Not reported

Map ID
Direction
Distance
Elevation

MAP FINDINGS

Site

Database(s)

EDR ID Number
EPA ID Number

TACOMA CITY SIGN SHOP (Continued)

1000697013

Final Count:	Not reported
Final Amount:	Not reported
Found Violation:	No
Agency Which Determined Violation:	Not reported
Violation Short Description:	Not reported
Date Violation was Determined:	Not reported
Actual Return to Compliance Date:	Not reported
Return to Compliance Qualifier:	Not reported
Violation Responsible Agency:	Not reported
Scheduled Compliance Date:	Not reported
Enforcement Identifier:	Not reported
Date of Enforcement Action:	Not reported
Enforcement Responsible Agency:	Not reported
Enforcement Docket Number:	Not reported
Enforcement Attorney:	Not reported
Corrective Action Component:	Not reported
Appeal Initiated Date:	Not reported
Appeal Resolution Date:	Not reported
Disposition Status Date:	Not reported
Disposition Status:	Not reported
Disposition Status Description:	Not reported
Consent/Final Order Sequence Number:	Not reported
Consent/Final Order Respondent Name:	Not reported
Consent/Final Order Lead Agency:	Not reported
Enforcement Type:	Not reported
Enforcement Responsible Person:	Not reported
Enforcement Responsible Sub-Organization:	Not reported
SEP Sequence Number:	Not reported
SEP Expenditure Amount:	Not reported
SEP Scheduled Completion Date:	Not reported
SEP Actual Date:	Not reported
SEP Defaulted Date:	Not reported
SEP Type:	Not reported
SEP Type Description:	Not reported
Proposed Amount:	Not reported
Final Monetary Amount:	Not reported
Paid Amount:	Not reported
Final Count:	Not reported
Final Amount:	Not reported
Found Violation:	No
Agency Which Determined Violation:	Not reported
Violation Short Description:	Not reported
Date Violation was Determined:	Not reported
Actual Return to Compliance Date:	Not reported
Return to Compliance Qualifier:	Not reported
Violation Responsible Agency:	Not reported
Scheduled Compliance Date:	Not reported
Enforcement Identifier:	Not reported
Date of Enforcement Action:	Not reported
Enforcement Responsible Agency:	Not reported
Enforcement Docket Number:	Not reported
Enforcement Attorney:	Not reported
Corrective Action Component:	Not reported
Appeal Initiated Date:	Not reported
Appeal Resolution Date:	Not reported

Map ID
Direction
Distance
Elevation

MAP FINDINGS

Site

Database(s)

EDR ID Number
EPA ID Number

TACOMA CITY SIGN SHOP (Continued)

1000697013

Disposition Status Date:	Not reported
Disposition Status:	Not reported
Disposition Status Description:	Not reported
Consent/Final Order Sequence Number:	Not reported
Consent/Final Order Respondent Name:	Not reported
Consent/Final Order Lead Agency:	Not reported
Enforcement Type:	Not reported
Enforcement Responsible Person:	Not reported
Enforcement Responsible Sub-Organization:	Not reported
SEP Sequence Number:	Not reported
SEP Expenditure Amount:	Not reported
SEP Scheduled Completion Date:	Not reported
SEP Actual Date:	Not reported
SEP Defaulted Date:	Not reported
SEP Type:	Not reported
SEP Type Description:	Not reported
Proposed Amount:	Not reported
Final Monetary Amount:	Not reported
Paid Amount:	Not reported
Final Count:	Not reported
Final Amount:	Not reported
Found Violation:	No
Agency Which Determined Violation:	Not reported
Violation Short Description:	Not reported
Date Violation was Determined:	Not reported
Actual Return to Compliance Date:	Not reported
Return to Compliance Qualifier:	Not reported
Violation Responsible Agency:	Not reported
Scheduled Compliance Date:	Not reported
Enforcement Identifier:	Not reported
Date of Enforcement Action:	Not reported
Enforcement Responsible Agency:	Not reported
Enforcement Docket Number:	Not reported
Enforcement Attorney:	Not reported
Corrective Action Component:	Not reported
Appeal Initiated Date:	Not reported
Appeal Resolution Date:	Not reported
Disposition Status Date:	Not reported
Disposition Status:	Not reported
Disposition Status Description:	Not reported
Consent/Final Order Sequence Number:	Not reported
Consent/Final Order Respondent Name:	Not reported
Consent/Final Order Lead Agency:	Not reported
Enforcement Type:	Not reported
Enforcement Responsible Person:	Not reported
Enforcement Responsible Sub-Organization:	Not reported
SEP Sequence Number:	Not reported
SEP Expenditure Amount:	Not reported
SEP Scheduled Completion Date:	Not reported
SEP Actual Date:	Not reported
SEP Defaulted Date:	Not reported
SEP Type:	Not reported
SEP Type Description:	Not reported
Proposed Amount:	Not reported
Final Monetary Amount:	Not reported
Paid Amount:	Not reported

Map ID
Direction
Distance
Elevation

MAP FINDINGS

Site

Database(s)

EDR ID Number
EPA ID Number

TACOMA CITY SIGN SHOP (Continued)

1000697013

Final Count:	Not reported
Final Amount:	Not reported
Found Violation:	Yes
Agency Which Determined Violation:	State
Violation Short Description:	Generators - General
Date Violation was Determined:	1992-04-17 00:00:00.0
Actual Return to Compliance Date:	1992-04-17 00:00:00.0
Return to Compliance Qualifier:	Observed
Violation Responsible Agency:	State
Scheduled Compliance Date:	1992-04-17 00:00:00.0
Enforcement Identifier:	000
Date of Enforcement Action:	1992-04-17 00:00:00.0
Enforcement Responsible Agency:	State
Enforcement Docket Number:	Not reported
Enforcement Attorney:	WA
Corrective Action Component:	No
Appeal Initiated Date:	Not reported
Appeal Resolution Date:	Not reported
Disposition Status Date:	Not reported
Disposition Status:	Not reported
Disposition Status Description:	Not reported
Consent/Final Order Sequence Number:	Not reported
Consent/Final Order Respondent Name:	Not reported
Consent/Final Order Lead Agency:	Not reported
Enforcement Type:	WRITTEN INFORMAL
Enforcement Responsible Person:	WAJNJ
Enforcement Responsible Sub-Organization:	SW
SEP Sequence Number:	Not reported
SEP Expenditure Amount:	Not reported
SEP Scheduled Completion Date:	Not reported
SEP Actual Date:	Not reported
SEP Defaulted Date:	Not reported
SEP Type:	Not reported
SEP Type Description:	Not reported
Proposed Amount:	Not reported
Final Monetary Amount:	Not reported
Paid Amount:	Not reported
Final Count:	Not reported
Final Amount:	Not reported
Found Violation:	No
Agency Which Determined Violation:	Not reported
Violation Short Description:	Not reported
Date Violation was Determined:	Not reported
Actual Return to Compliance Date:	Not reported
Return to Compliance Qualifier:	Not reported
Violation Responsible Agency:	Not reported
Scheduled Compliance Date:	Not reported
Enforcement Identifier:	Not reported
Date of Enforcement Action:	Not reported
Enforcement Responsible Agency:	Not reported
Enforcement Docket Number:	Not reported
Enforcement Attorney:	Not reported
Corrective Action Component:	Not reported
Appeal Initiated Date:	Not reported
Appeal Resolution Date:	Not reported

Map ID
Direction
Distance
Elevation

MAP FINDINGS

Site

Database(s)

EDR ID Number
EPA ID Number

TACOMA CITY SIGN SHOP (Continued)

1000697013

Disposition Status Date:	Not reported
Disposition Status:	Not reported
Disposition Status Description:	Not reported
Consent/Final Order Sequence Number:	Not reported
Consent/Final Order Respondent Name:	Not reported
Consent/Final Order Lead Agency:	Not reported
Enforcement Type:	Not reported
Enforcement Responsible Person:	Not reported
Enforcement Responsible Sub-Organization:	Not reported
SEP Sequence Number:	Not reported
SEP Expenditure Amount:	Not reported
SEP Scheduled Completion Date:	Not reported
SEP Actual Date:	Not reported
SEP Defaulted Date:	Not reported
SEP Type:	Not reported
SEP Type Description:	Not reported
Proposed Amount:	Not reported
Final Monetary Amount:	Not reported
Paid Amount:	Not reported
Final Count:	Not reported
Final Amount:	Not reported
Found Violation:	Yes
Agency Which Determined Violation:	State
Violation Short Description:	Generators - General
Date Violation was Determined:	1992-04-17 00:00:00.0
Actual Return to Compliance Date:	1992-06-10 00:00:00.0
Return to Compliance Qualifier:	Observed
Violation Responsible Agency:	State
Scheduled Compliance Date:	1992-06-17 00:00:00.0
Enforcement Identifier:	000
Date of Enforcement Action:	1992-04-17 00:00:00.0
Enforcement Responsible Agency:	State
Enforcement Docket Number:	Not reported
Enforcement Attorney:	WA
Corrective Action Component:	No
Appeal Initiated Date:	Not reported
Appeal Resolution Date:	Not reported
Disposition Status Date:	Not reported
Disposition Status:	Not reported
Disposition Status Description:	Not reported
Consent/Final Order Sequence Number:	Not reported
Consent/Final Order Respondent Name:	Not reported
Consent/Final Order Lead Agency:	Not reported
Enforcement Type:	WRITTEN INFORMAL
Enforcement Responsible Person:	WAJNJ
Enforcement Responsible Sub-Organization:	SW
SEP Sequence Number:	Not reported
SEP Expenditure Amount:	Not reported
SEP Scheduled Completion Date:	Not reported
SEP Actual Date:	Not reported
SEP Defaulted Date:	Not reported
SEP Type:	Not reported
SEP Type Description:	Not reported
Proposed Amount:	Not reported
Final Monetary Amount:	Not reported
Paid Amount:	Not reported

Map ID
Direction
Distance
Elevation

MAP FINDINGS

Site

Database(s)

EDR ID Number
EPA ID Number

TACOMA CITY SIGN SHOP (Continued)

1000697013

Final Count:	Not reported
Final Amount:	Not reported
Found Violation:	Yes
Agency Which Determined Violation:	State
Violation Short Description:	Generators - General
Date Violation was Determined:	1992-06-17 00:00:00.0
Actual Return to Compliance Date:	1992-06-17 00:00:00.0
Return to Compliance Qualifier:	Observed
Violation Responsible Agency:	State
Scheduled Compliance Date:	1992-06-17 00:00:00.0
Enforcement Identifier:	000
Date of Enforcement Action:	1992-04-17 00:00:00.0
Enforcement Responsible Agency:	State
Enforcement Docket Number:	Not reported
Enforcement Attorney:	WA
Corrective Action Component:	No
Appeal Initiated Date:	Not reported
Appeal Resolution Date:	Not reported
Disposition Status Date:	Not reported
Disposition Status:	Not reported
Disposition Status Description:	Not reported
Consent/Final Order Sequence Number:	Not reported
Consent/Final Order Respondent Name:	Not reported
Consent/Final Order Lead Agency:	Not reported
Enforcement Type:	WRITTEN INFORMAL
Enforcement Responsible Person:	WAJNJ
Enforcement Responsible Sub-Organization:	SW
SEP Sequence Number:	Not reported
SEP Expenditure Amount:	Not reported
SEP Scheduled Completion Date:	Not reported
SEP Actual Date:	Not reported
SEP Defaulted Date:	Not reported
SEP Type:	Not reported
SEP Type Description:	Not reported
Proposed Amount:	Not reported
Final Monetary Amount:	Not reported
Paid Amount:	Not reported
Final Count:	Not reported
Final Amount:	Not reported
Found Violation:	Yes
Agency Which Determined Violation:	State
Violation Short Description:	Generators - General
Date Violation was Determined:	1992-08-09 00:00:00.0
Actual Return to Compliance Date:	1992-09-16 00:00:00.0
Return to Compliance Qualifier:	Observed
Violation Responsible Agency:	State
Scheduled Compliance Date:	1992-09-07 00:00:00.0
Enforcement Identifier:	000
Date of Enforcement Action:	1992-08-09 00:00:00.0
Enforcement Responsible Agency:	State
Enforcement Docket Number:	Not reported
Enforcement Attorney:	WA
Corrective Action Component:	No
Appeal Initiated Date:	Not reported
Appeal Resolution Date:	Not reported

Map ID
Direction
Distance
Elevation

MAP FINDINGS

Site

Database(s)

EDR ID Number
EPA ID Number

TACOMA CITY SIGN SHOP (Continued)

1000697013

Disposition Status Date:	Not reported
Disposition Status:	Not reported
Disposition Status Description:	Not reported
Consent/Final Order Sequence Number:	Not reported
Consent/Final Order Respondent Name:	Not reported
Consent/Final Order Lead Agency:	Not reported
Enforcement Type:	VERBAL INFORMAL
Enforcement Responsible Person:	WAJNJ
Enforcement Responsible Sub-Organization:	SW
SEP Sequence Number:	Not reported
SEP Expenditure Amount:	Not reported
SEP Scheduled Completion Date:	Not reported
SEP Actual Date:	Not reported
SEP Defaulted Date:	Not reported
SEP Type:	Not reported
SEP Type Description:	Not reported
Proposed Amount:	Not reported
Final Monetary Amount:	Not reported
Paid Amount:	Not reported
Final Count:	Not reported
Final Amount:	Not reported
Found Violation:	Yes
Agency Which Determined Violation:	State
Violation Short Description:	State Statute or Regulation
Date Violation was Determined:	2010-07-08 00:00:00.0
Actual Return to Compliance Date:	2010-08-05 00:00:00.0
Return to Compliance Qualifier:	Documented
Violation Responsible Agency:	State
Scheduled Compliance Date:	2010-08-05 00:00:00.0
Enforcement Identifier:	001
Date of Enforcement Action:	2010-07-14 00:00:00.0
Enforcement Responsible Agency:	State
Enforcement Docket Number:	Not reported
Enforcement Attorney:	Not reported
Corrective Action Component:	No
Appeal Initiated Date:	Not reported
Appeal Resolution Date:	Not reported
Disposition Status Date:	Not reported
Disposition Status:	Not reported
Disposition Status Description:	Not reported
Consent/Final Order Sequence Number:	Not reported
Consent/Final Order Respondent Name:	Not reported
Consent/Final Order Lead Agency:	Not reported
Enforcement Type:	WRITTEN INFORMAL
Enforcement Responsible Person:	WALLM
Enforcement Responsible Sub-Organization:	SW
SEP Sequence Number:	Not reported
SEP Expenditure Amount:	Not reported
SEP Scheduled Completion Date:	Not reported
SEP Actual Date:	Not reported
SEP Defaulted Date:	Not reported
SEP Type:	Not reported
SEP Type Description:	Not reported
Proposed Amount:	Not reported
Final Monetary Amount:	Not reported
Paid Amount:	Not reported

Map ID
Direction
Distance
Elevation

MAP FINDINGS

Site

Database(s)

EDR ID Number
EPA ID Number

TACOMA CITY SIGN SHOP (Continued)

1000697013

Final Count: Not reported
Final Amount: Not reported

Evaluation Action Summary:

Evaluation Date: 1992-04-17 00:00:00.0
Evaluation Responsible Agency: State
Found Violation: Yes
Evaluation Type Description: FOCUSED COMPLIANCE INSPECTION
Evaluation Responsible Person Identifier: WAJNJ
Evaluation Responsible Sub-Organization: SW
Actual Return to Compliance Date: 1992-05-15 00:00:00.0
Scheduled Compliance Date: 1992-05-15 00:00:00.0
Date of Request: Not reported
Date Response Received: Not reported
Request Agency: Not reported
Former Citation: Not reported

Evaluation Date: 1992-04-17 00:00:00.0
Evaluation Responsible Agency: State
Found Violation: No
Evaluation Type Description: SIGNIFICANT NON-COMPLIER
Evaluation Responsible Person Identifier: Not reported
Evaluation Responsible Sub-Organization: Not reported
Actual Return to Compliance Date: Not reported
Scheduled Compliance Date: Not reported
Date of Request: Not reported
Date Response Received: Not reported
Request Agency: Not reported
Former Citation: Not reported

Evaluation Date: 1992-06-10 00:00:00.0
Evaluation Responsible Agency: State
Found Violation: No
Evaluation Type Description: NOT A SIGNIFICANT NON-COMPLIER
Evaluation Responsible Person Identifier: Not reported
Evaluation Responsible Sub-Organization: Not reported
Actual Return to Compliance Date: Not reported
Scheduled Compliance Date: Not reported
Date of Request: Not reported
Date Response Received: Not reported
Request Agency: Not reported
Former Citation: Not reported

Evaluation Date: 1992-06-18 00:00:00.0
Evaluation Responsible Agency: State
Found Violation: No
Evaluation Type Description: NOT A SIGNIFICANT NON-COMPLIER
Evaluation Responsible Person Identifier: WAJDP
Evaluation Responsible Sub-Organization: Not reported
Actual Return to Compliance Date: Not reported
Scheduled Compliance Date: Not reported
Date of Request: Not reported
Date Response Received: Not reported
Request Agency: Not reported
Former Citation: Not reported

Evaluation Date: 1992-06-17 00:00:00.0

Map ID
Direction
Distance
Elevation

MAP FINDINGS

Site

Database(s)

EDR ID Number
EPA ID Number

TACOMA CITY SIGN SHOP (Continued)

1000697013

Evaluation Responsible Agency:	State
Found Violation:	No
Evaluation Type Description:	SIGNIFICANT NON-COMPLIER
Evaluation Responsible Person Identifier:	Not reported
Evaluation Responsible Sub-Organization:	Not reported
Actual Return to Compliance Date:	Not reported
Scheduled Compliance Date:	Not reported
Date of Request:	Not reported
Date Response Received:	Not reported
Request Agency:	Not reported
Former Citation:	Not reported
Evaluation Date:	1992-04-17 00:00:00.0
Evaluation Responsible Agency:	State
Found Violation:	Yes
Evaluation Type Description:	FOCUSED COMPLIANCE INSPECTION
Evaluation Responsible Person Identifier:	WAJNJ
Evaluation Responsible Sub-Organization:	SW
Actual Return to Compliance Date:	1992-04-17 00:00:00.0
Scheduled Compliance Date:	1992-04-17 00:00:00.0
Date of Request:	Not reported
Date Response Received:	Not reported
Request Agency:	Not reported
Former Citation:	Not reported
Evaluation Date:	1992-06-17 00:00:00.0
Evaluation Responsible Agency:	State
Found Violation:	No
Evaluation Type Description:	NOT A SIGNIFICANT NON-COMPLIER
Evaluation Responsible Person Identifier:	Not reported
Evaluation Responsible Sub-Organization:	Not reported
Actual Return to Compliance Date:	Not reported
Scheduled Compliance Date:	Not reported
Date of Request:	Not reported
Date Response Received:	Not reported
Request Agency:	Not reported
Former Citation:	Not reported
Evaluation Date:	1992-04-17 00:00:00.0
Evaluation Responsible Agency:	State
Found Violation:	Yes
Evaluation Type Description:	FOCUSED COMPLIANCE INSPECTION
Evaluation Responsible Person Identifier:	WAJNJ
Evaluation Responsible Sub-Organization:	SW
Actual Return to Compliance Date:	1992-06-10 00:00:00.0
Scheduled Compliance Date:	1992-06-17 00:00:00.0
Date of Request:	Not reported
Date Response Received:	Not reported
Request Agency:	Not reported
Former Citation:	Not reported
Evaluation Date:	1992-04-17 00:00:00.0
Evaluation Responsible Agency:	State
Found Violation:	Yes
Evaluation Type Description:	FOCUSED COMPLIANCE INSPECTION
Evaluation Responsible Person Identifier:	WAJNJ
Evaluation Responsible Sub-Organization:	SW

Map ID
Direction
Distance
Elevation

MAP FINDINGS

Site

Database(s)

EDR ID Number
EPA ID Number

TACOMA CITY SIGN SHOP (Continued)

1000697013

Actual Return to Compliance Date: 1992-06-17 00:00:00.0
Scheduled Compliance Date: 1992-06-17 00:00:00.0
Date of Request: Not reported
Date Response Received: Not reported
Request Agency: Not reported
Former Citation: Not reported

Evaluation Date: 1992-08-09 00:00:00.0
Evaluation Responsible Agency: State
Found Violation: Yes
Evaluation Type Description: FOLLOW-UP INSPECTION
Evaluation Responsible Person Identifier: WAJNJ
Evaluation Responsible Sub-Organization: SW
Actual Return to Compliance Date: 1992-09-16 00:00:00.0
Scheduled Compliance Date: 1992-09-07 00:00:00.0
Date of Request: Not reported
Date Response Received: Not reported
Request Agency: Not reported
Former Citation: Not reported

Evaluation Date: 2010-07-08 00:00:00.0
Evaluation Responsible Agency: State
Found Violation: Yes
Evaluation Type Description: COMPLIANCE EVALUATION INSPECTION ON-SITE
Evaluation Responsible Person Identifier: WALLM
Evaluation Responsible Sub-Organization: SW
Actual Return to Compliance Date: 2010-08-05 00:00:00.0
Scheduled Compliance Date: 2010-08-05 00:00:00.0
Date of Request: Not reported
Date Response Received: Not reported
Request Agency: Not reported
Former Citation: Not reported

FINDS:

Registry ID: 110005375771

Click Here:

Environmental Interest/Information System:

Washington Facility / Site Identification System (WA-FSIS) provides a means to query and display data maintained by the Washington Department of Ecology. This system contains key information for each facility/site that is currently, or has been, of interest to the Air Quality, Dam Safety, Hazardous Waste, Toxics Cleanup, and Water Quality Programs.

RCRAInfo is a national information system that supports the Resource Conservation and Recovery Act (RCRA) program through the tracking of events and activities related to facilities that generate, transport, and treat, store, or dispose of hazardous waste. RCRAInfo allows RCRA program staff to track the notification, permit, compliance, and corrective action activities required under RCRA.

HAZARDOUS WASTE BIENNIAL REPORTER

[Click this hyperlink](#) while viewing on your computer to access additional FINDS: detail in the EDR Site Report.

Map ID
Direction
Distance
Elevation

MAP FINDINGS

Site

Database(s)

EDR ID Number
EPA ID Number

TACOMA CITY SIGN SHOP (Continued)

1000697013

ECHO:

Envid: 1000697013
Registry ID: 110005375771
DFR URL: <http://echo.epa.gov/detailed-facility-report?fid=110005375771>
Name: TACOMA CITY SIGN SHOP
Address: 1423 PUYALLUP AVE
City,State,Zip: TACOMA, WA 98421

WA MANIFEST:

Name: TACOMA CITY SIGN SHOP
Address: 1423 PUYALLUP AVE
City,State,Zip: TACOMA, WA 98421
Facility Address 2: Not reported
Facility ID: 86267137
EPA ID: WAD988506820
NAICS: 237310
State Waste Code Desc: Not reported
Federal Waste Code Desc: Not reported
Form Comm: Not reported
Data Year: 2012
Permit by Rule: False
Mailing Address 2: Not reported
Treatment by Generator: False
Mixed Radioactive Waste: False
Importer of Hazardous Waste: False
Immediate Recycler: False
Treatment/Storage/Disposal/Recycling Facility: False
Generator of Dangerous Fuel Waste: False
Generator Marketing to Burner: False
Other Marketers (i.e., blender, distributor, etc.): False
Utility Boiler Burner: False
Industry Boiler Burner: False
Industrial Furnace: False
Smelter Defferal: False
Universal Waste: Not reported
Off-Specification: Not reported
LN Address 2: Not reported
Tax Reg #: 278027713
Business Type: Not reported
Mail Name: Tacoma City
Mailing Address: 747 Market St Rm 620
Mailing City,State,Zip: TACOMA, WA 98402-3701
Legal Organization Name: Tacoma City
Legal Organization Type: Municipal
Legal Contact: Not reported
Legal Address: 747 MARKET ST RM 620
Legal Address 2: Not reported
Legal City,State,Zip: TACOMA, WA 98402-3701
Legal Phone Number: (253)591-5269
Legal Effective Date: 03/05/1997
Land Organization Name: Tacoma City
Land Organization Type: Municipal
Land Contact: Not reported
Land Address: 747 Market St Rm 620
Land City,State,Zip: TACOMA, WA 98402-3731
Land Phone Number: (253)591-5269

Map ID
Direction
Distance
Elevation

MAP FINDINGS

Site

Database(s)

EDR ID Number
EPA ID Number

TACOMA CITY SIGN SHOP (Continued)

1000697013

Operator Organization Name: City of Tacoma - Sign Shop
Operator Organization Type: Municipal
Operator: Chris Larson
Operator Address: 1423 PUYALLUP AVE
Operator Address 2: Not reported
Operator City,State,Zip: TACOMA, WA 98421-2326
Operator Phone Number: (253) 591-5538
Operator Effective Date: 01/31/2011
Site Contact: John Gaddis
Site Contact Address: 1423 PUYALLUP AVE
Contact City,State,Zip: TACOMA, WA 98421-2326
Site Contact Phone Number: (253) 591-7809
Site Contact Email: jgaddis@cityoftacoma.org
Gen Status Code: XQG
Monthly Generation: False
Batch Generation: False
One Time Generation: False
Transport Own Waste: False
Tranports Other Waste: False
Recycler Onsite: False
Transfer Facility: False
Other Exemption: Not reported
UW Battery Gen: False
Used Oil Transporter: False
Used Oil Transfer Facility: False
Used Oil Processor: False
Used Oil Refiner: False
Used Oil Fuel Marketer Directs Shipments: False
Used Oil Fuel Marketer Meets Specs: False
Site Contact Address 2: Not reported

Name: TACOMA CITY SIGN SHOP
Address: 1423 PUYALLUP AVE
City,State,Zip: TACOMA, WA 98421
Facility Address 2: Not reported
Facility ID: 86267137
EPA ID: WAD988506820
NAICS: 237310
State Waste Code Desc: Not reported
Federal Waste Code Desc: Not reported
Form Comm: Not reported
Data Year: 2011
Permit by Rule: False
Mailing Address 2: Not reported
Treatment by Generator: False
Mixed Radioactive Waste: False
Importer of Hazardous Waste: False
Immediate Recycler: False
Treatment/Storage/Disposal/Recycling Facility: False
Generator of Dangerous Fuel Waste: False
Generator Marketing to Burner: False
Other Marketers (i.e., blender, distributor, etc.): False
Utility Boiler Burner: False
Industry Boiler Burner: False
Industrial Furnace: False
Smelter Defferal: False
Universal Waste: Not reported

Map ID
Direction
Distance
Elevation

MAP FINDINGS

Site

Database(s)

EDR ID Number
EPA ID Number

TACOMA CITY SIGN SHOP (Continued)

1000697013

Off-Specification:	Not reported
LN Address 2:	Not reported
Tax Reg #:	278027713
Business Type:	Not reported
Mail Name:	Tacoma City
Mailing Address:	747 Market St Rm 620
Mailing City,State,Zip:	TACOMA, WA 98402-3701
Legal Organization Name:	Tacoma City
Legal Organization Type:	Municipal
Legal Contact:	Not reported
Legal Address:	747 MARKET ST RM 620
Legal Address 2:	Not reported
Legal City,State,Zip:	TACOMA, WA 98402-3701
Legal Phone Number:	(253)591-5269
Legal Effective Date:	03/05/1997
Land Organization Name:	Tacoma City
Land Organization Type:	Municipal
Land Contact:	Not reported
Land Address:	747 Market St Rm 620
Land City,State,Zip:	TACOMA, WA 98402-3731
Land Phone Number:	(253)591-5269
Operator Organization Name:	City of Tacoma - Sign Shop
Operator Organization Type:	Municipal
Operator:	Chris Larson
Operator Address:	1423 PUYALLUP AVE
Operator Address 2:	Not reported
Operator City,State,Zip:	TACOMA, WA 98421-2326
Operator Phone Number:	(253) 591-5538
Operator Effective Date:	01/31/2011
Site Contact:	Steve Goolie
Site Contact Address:	1423 PUYALLUP AVE
Contact City,State,Zip:	TACOMA, WA 98421-2326
Site Contact Phone Number:	(253) 591-5479
Site Contact Email:	sgoolie@cityoftacoma.org
Gen Status Code:	XQG
Monthly Generation:	False
Batch Generation:	False
One Time Generation:	False
Transport Own Waste:	False
Tranports Other Waste:	False
Recycler Onsite:	False
Transfer Facility:	False
Other Exemption:	Not reported
UW Battery Gen:	False
Used Oil Transporter:	False
Used Oil Transfer Facility:	False
Used Oil Processor:	False
Used Oil Refiner:	False
Used Oil Fuel Marketer Directs Shipments:	False
Used Oil Fuel Marketer Meets Specs:	False
Site Contact Address 2:	Not reported
Name:	TACOMA CITY SIGN SHOP
Address:	1423 PUYALLUP AVE
City,State,Zip:	TACOMA, WA 98421
Facility Address 2:	Not reported
Facility ID:	86267137

Map ID
Direction
Distance
Elevation

MAP FINDINGS

Site

Database(s)

EDR ID Number
EPA ID Number

TACOMA CITY SIGN SHOP (Continued)

1000697013

EPA ID:	WAD988506820
NAICS:	237310
State Waste Code Desc:	Not reported
Federal Waste Code Desc:	Not reported
Form Comm:	Not reported
Data Year:	2010
Permit by Rule:	False
Mailing Address 2:	Not reported
Treatment by Generator:	False
Mixed Radioactive Waste:	False
Importer of Hazardous Waste:	False
Immediate Recycler:	False
Treatment/Storage/Disposal/Recycling Facility:	False
Generator of Dangerous Fuel Waste:	False
Generator Marketing to Burner:	False
Other Marketers (i.e., blender, distributor, etc.):	False
Utility Boiler Burner:	False
Industry Boiler Burner:	False
Industrial Furnace:	False
Smelter Defferal:	False
Universal Waste:	Not reported
Off-Specification:	Not reported
LN Address 2:	Not reported
Tax Reg #:	278027713
Business Type:	Not reported
Mail Name:	Tacoma City
Mailing Address:	747 Market St Rm 620
Mailing City,State,Zip:	TACOMA, WA 98402-3701
Legal Organization Name:	Tacoma City
Legal Organization Type:	Municipal
Legal Contact:	Not reported
Legal Address:	747 MARKET ST RM 620
Legal Address 2:	Not reported
Legal City,State,Zip:	TACOMA, WA 98402-3701
Legal Phone Number:	(253)591-5269
Legal Effective Date:	03/05/1997
Land Organization Name:	Tacoma City
Land Organization Type:	Municipal
Land Contact:	Not reported
Land Address:	747 Market St Rm 620
Land City,State,Zip:	TACOMA, WA 98402-3731
Land Phone Number:	(253)591-5269
Operator Organization Name:	City of Tacoma - Sign Shop
Operator Organization Type:	Municipal
Operator:	Chris Larson
Operator Address:	1423 PUYALLUP AVE
Operator Address 2:	Not reported
Operator City,State,Zip:	TACOMA, WA 98421-2326
Operator Phone Number:	(253) 591-5538
Operator Effective Date:	01/31/2011
Site Contact:	Chris Larson
Site Contact Address:	1423 PUYALLUP AVE
Contact City,State,Zip:	TACOMA, WA 98421-2326
Site Contact Phone Number:	(253) 591-5538
Site Contact Email:	clarson@cityoftacoma.org
Gen Status Code:	XQG
Monthly Generation:	False

Map ID
Direction
Distance
Elevation

MAP FINDINGS

Site

Database(s)

EDR ID Number
EPA ID Number

TACOMA CITY SIGN SHOP (Continued)

1000697013

Batch Generation:	False
One Time Generation:	False
Transport Own Waste:	False
Tranports Other Waste:	False
Recycler Onsite:	False
Transfer Facility:	False
Other Exemption:	Not reported
UW Battery Gen:	False
Used Oil Transporter:	False
Used Oil Transfer Facility:	False
Used Oil Processor:	False
Used Oil Refiner:	False
Used Oil Fuel Marketer Directs Shipments:	False
Used Oil Fuel Marketer Meets Specs:	False
Site Contact Address 2:	Not reported
Name:	TACOMA CITY SIGN SHOP
Address:	1423 PUYALLUP AVE
City,State,Zip:	TACOMA, WA 98421
Facility Address 2:	Not reported
Facility ID:	86267137
EPA ID:	WAD988506820
NAICS:	237310
State Waste Code Desc:	WT02
Federal Waste Code Desc:	D001, D008, D026,
Form Comm:	Not reported
Data Year:	2009
Permit by Rule:	False
Mailing Address 2:	Not reported
Treatment by Generator:	False
Mixed Radioactive Waste:	False
Importer of Hazardous Waste:	False
Immediate Recycler:	False
Treatment/Storage/Disposal/Recycling Facility:	False
Generator of Dangerous Fuel Waste:	False
Generator Marketing to Burner:	False
Other Marketers (i.e., blender, distributor, etc.):	False
Utility Boiler Burner:	False
Industry Boiler Burner:	False
Industrial Furnace:	False
Smelter Defferal:	False
Universal Waste:	Not reported
Off-Specification:	Not reported
LN Address 2:	Not reported
Tax Reg #:	278027713
Business Type:	Not reported
Mail Name:	Tacoma City
Mailing Address:	747 Market St Rm 620
Mailing City,State,Zip:	TACOMA, WA 98402-3701
Legal Organization Name:	Tacoma City
Legal Organization Type:	Municipal
Legal Contact:	Not reported
Legal Address:	747 MARKET ST RM 620
Legal Address 2:	Not reported
Legal City,State,Zip:	TACOMA, WA 98402-3701
Legal Phone Number:	(253)591-5269
Legal Effective Date:	03/05/1997

Map ID
Direction
Distance
Elevation

MAP FINDINGS

Site

Database(s)

EDR ID Number
EPA ID Number

TACOMA CITY SIGN SHOP (Continued)

1000697013

Land Organization Name:	Tacoma City
Land Organization Type:	Municipal
Land Contact:	Not reported
Land Address:	747 Market St Rm 620
Land City,State,Zip:	TACOMA, WA 98402-3731
Land Phone Number:	(253)591-5269
Operator Organization Name:	City of Tacoma - Sign Shop
Operator Organization Type:	Municipal
Operator:	Ron Johnson
Operator Address:	1423 PUYALLUP AVE
Operator Address 2:	Not reported
Operator City,State,Zip:	TACOMA, WA 98421-2326
Operator Phone Number:	(253) 591-5286
Operator Effective Date:	03/05/1997
Site Contact:	Ron Johnson
Site Contact Address:	1423 Puyallup Ave
Contact City,State,Zip:	TACOMA, WA 98421-2326
Site Contact Phone Number:	(253)591-5286
Site Contact Email:	Not reported
Gen Status Code:	LQG
Monthly Generation:	False
Batch Generation:	False
One Time Generation:	True
Transport Own Waste:	False
Tranports Other Waste:	False
Recycler Onsite:	False
Transfer Facility:	False
Other Exemption:	Not reported
UW Battery Gen:	False
Used Oil Transporter:	False
Used Oil Transfer Facility:	False
Used Oil Processor:	False
Used Oil Refiner:	False
Used Oil Fuel Marketer Directs Shipments:	False
Used Oil Fuel Marketer Meets Specs:	False
Site Contact Address 2:	Not reported
Waste Stream Generated:	
Waste Managed Off Site:	Y
State Only Waste Code 1:	WT02
State Only Waste Code 2:	Not reported
Report Managed On Site:	0
KG Managed On Site:	0
Generator Treatment Code:	Not reported
Permit By Rule Code:	Not reported
WCDE Residence Code:	Not reported
WCDH Origin Code:	1
WCDE On Site Code:	Not reported
WCDB Code:	W606
Description:	Hazardous Waste, Liquid, (Creosote).
CORb Sequence Number:	120666
Sequence Number:	2137402
Mixed Radioactive Flag:	False
Designation Code:	D
Reported Quantity:	300
Quantity Unit:	LB
Kilograms Quantity:	136.08000234057604
Density Number:	0

Map ID
Direction
Distance
Elevation

MAP FINDINGS

Site

Database(s)

EDR ID Number
EPA ID Number

TACOMA CITY SIGN SHOP (Continued)

1000697013

Density Quantity:	Not reported
Waste Managed Off Site:	Y
State Only Waste Code 1:	WT02
State Only Waste Code 2:	Not reported
Report Managed On Site:	0
KG Managed On Site:	0
Generator Treatment Code:	Not reported
Permit By Rule Code:	Not reported
WCDE Residence Code:	Not reported
WCDH Origin Code:	1
WCDE On Site Code:	Not reported
WCDB Code:	W209
Description:	Waste Paint Related Material
CORb Sequence Number:	120666
Sequence Number:	2137447
Mixed Radioactive Flag:	False
Designation Code:	D
Reported Quantity:	2400
Quantity Unit:	LB
Kilograms Quantity:	1088.6400187246084
Density Number:	0
Density Quantity:	Not reported
Waste Managed Off Site:	Y
State Only Waste Code 1:	WT02
State Only Waste Code 2:	Not reported
Report Managed On Site:	0
KG Managed On Site:	0
Generator Treatment Code:	Not reported
Permit By Rule Code:	Not reported
WCDE Residence Code:	Not reported
WCDH Origin Code:	1
WCDE On Site Code:	Not reported
WCDB Code:	W209
Description:	Waste Paint Related Material
CORb Sequence Number:	120666
Sequence Number:	2137478
Mixed Radioactive Flag:	False
Designation Code:	D
Reported Quantity:	130
Quantity Unit:	LB
Kilograms Quantity:	58.968001014249623
Density Number:	0
Density Quantity:	Not reported
Waste Managed Off Site:	Y
State Only Waste Code 1:	WT02
State Only Waste Code 2:	Not reported
Report Managed On Site:	0
KG Managed On Site:	0
Generator Treatment Code:	Not reported
Permit By Rule Code:	Not reported
WCDE Residence Code:	Not reported
WCDH Origin Code:	1
WCDE On Site Code:	Not reported
WCDB Code:	W319

Map ID
Direction
Distance
Elevation

MAP FINDINGS

Site

Database(s)

EDR ID Number
EPA ID Number

TACOMA CITY SIGN SHOP (Continued)

1000697013

Description:	Hazardous Waste, Solid (Debris with Lead)
CORB Sequence Number:	120666
Sequence Number:	2137489
Mixed Radioactive Flag:	False
Designation Code:	D
Reported Quantity:	300
Quantity Unit:	LB
Kilograms Quantity:	136.08000234057604
Density Number:	0
Density Quantity:	Not reported
Shipments Sent:	
CORB Waste Sequence Number:	120666
Waste Sequence Number:	2137402
Sequence Number:	1022764
Shipment Date:	2/25/2009
Mainfest Document ID:	001782207
Reported Quantity:	300
Unit of Measure:	LB
Kilograms Quantity:	136.080002340576
Receiving EPAID:	UTD981552177
Waste Sequence Number:	2137478
Sequence Number:	1022925
Shipment Date:	2/11/2009
Mainfest Document ID:	001782208
Reported Quantity:	130
Unit of Measure:	LB
Kilograms Quantity:	58.9680010142496
Receiving EPAID:	ARD069748192
Waste Sequence Number:	2137489
Sequence Number:	1022950
Shipment Date:	2/11/2009
Mainfest Document ID:	001782209
Reported Quantity:	300
Unit of Measure:	LB
Kilograms Quantity:	136.080002340576
Receiving EPAID:	UTD991301748
Waste Sequence Number:	2137447
Sequence Number:	1022897
Shipment Date:	2/11/2009
Mainfest Document ID:	001782208
Reported Quantity:	2400
Unit of Measure:	LB
Kilograms Quantity:	1088.64001872461
Receiving EPAID:	ARD069748192
Waste Stream Off Site Mgmt:	
Waste CORB Sequence Number:	120666
Waste Sequence Number:	2137402
Sequence Number:	526099
Received EPAID:	UTD981552177
Managed Quantity:	300
Kilogram Quantity:	136.08000234057604

Map ID
Direction
Distance
Elevation

MAP FINDINGS

Site

Database(s)

EDR ID Number
EPA ID Number

TACOMA CITY SIGN SHOP (Continued)

1000697013

Recycled Percentage:	Not reported
Waste Management System Code:	H040
Waste Sequence Number:	2137489
Sequence Number:	526221
Received EPAID:	UTD991301748
Managed Quantity:	300
Kilogram Quantity:	136.08000234057604
Recycled Percentage:	Not reported
Waste Management System Code:	H132
Waste Sequence Number:	2137478
Sequence Number:	526210
Received EPAID:	ARD069748192
Managed Quantity:	130
Kilogram Quantity:	58.968001014249623
Recycled Percentage:	Not reported
Waste Management System Code:	H050
Waste Sequence Number:	2137447
Sequence Number:	526187
Received EPAID:	ARD069748192
Managed Quantity:	2400
Kilogram Quantity:	1088.6400187246084
Recycled Percentage:	Not reported
Waste Management System Code:	H050
Waste Stream Comments:	
CORB Waste Sequence Number:	120666
Comments:	Reference Questions A-7 and A-8.. This was a 55 gal drum that had very old paint mixed with cat litter and dirt. It was used for a gate stop for many years.
Waste Sequence Number:	2137489
Sequence Number:	1
Waste Stream EPA Code:	
CORB Waste Sequence Number:	120666
Waste Sequence Number:	2137447
Sequence Number:	4622620
WCDA Code:	F005
Waste Sequence Number:	2137478
Sequence Number:	4622750
WCDA Code:	F005
Waste Sequence Number:	2137478
Sequence Number:	4622749
WCDA Code:	F003
Waste Sequence Number:	2137489
Sequence Number:	4623003
WCDA Code:	D008
Waste Sequence Number:	2137447
Sequence Number:	4622619
WCDA Code:	F003

Map ID
Direction
Distance
Elevation

MAP FINDINGS

Site

Database(s)

EDR ID Number
EPA ID Number

TACOMA CITY SIGN SHOP (Continued)

1000697013

Waste Sequence Number: 2137478
Sequence Number: 4622748
WCDA Code: D001

Waste Sequence Number: 2137447
Sequence Number: 4622618
WCDA Code: D001

Waste Sequence Number: 2137402
Sequence Number: 4622450
WCDA Code: D026

Waste Sequence Number: 2137402
Sequence Number: 4622449
WCDA Code: D001

Waste Stream Source Code:
CORB Waste Sequence Number: 120666
Waste Sequence Number: 2137478
Sequence Number: 1
WCDD Code: G06

Waste Sequence Number: 2137402
Sequence Number: 1
WCDD Code: G06

Waste Sequence Number: 2137489
Sequence Number: 1
WCDD Code: G19

Waste Sequence Number: 2137447
Sequence Number: 1
WCDD Code: G06

Name: TACOMA CITY SIGN SHOP
Address: 1423 PUYALLUP AVE
City,State,Zip: TACOMA, WA 98421
Facility Address 2: Not reported
Facility ID: 86267137
EPA ID: WAD988506820
NAICS: 23731
State Waste Code Desc: Not reported
Federal Waste Code Desc: Not reported
Form Comm: Not reported
Data Year: 2008
Permit by Rule: False
Mailing Address 2: Not reported
Treatment by Generator: False
Mixed Radioactive Waste: False
Importer of Hazardous Waste: False
Immediate Recycler: False
Treatment/Storage/Disposal/Recycling Facility: False
Generator of Dangerous Fuel Waste: False
Generator Marketing to Burner: False
Other Marketers (i.e., blender, distributor, etc.): False
Utility Boiler Burner: False

Map ID
Direction
Distance
Elevation

MAP FINDINGS

Site

Database(s)

EDR ID Number
EPA ID Number

TACOMA CITY SIGN SHOP (Continued)

1000697013

Industry Boiler Burner:	False
Industrial Furnace:	False
Smelter Defferal:	False
Universal Waste:	Not reported
Off-Specification:	Not reported
LN Address 2:	Not reported
Tax Reg #:	278027713
Business Type:	Not reported
Mail Name:	Tacoma City
Mailing Address:	747 Market St Rm 620
Mailing City,State,Zip:	TACOMA, WA 98402-3701
Legal Organization Name:	Tacoma City
Legal Organization Type:	Municipal
Legal Contact:	Not reported
Legal Address:	747 MARKET ST RM 620
Legal Address 2:	Not reported
Legal City,State,Zip:	TACOMA, WA 98402-3701
Legal Phone Number:	(253)591-5269
Legal Effective Date:	03/05/1997
Land Organization Name:	Tacoma City
Land Organization Type:	Municipal
Land Contact:	Not reported
Land Address:	747 Market St Rm 620
Land City,State,Zip:	TACOMA, WA 98402-3731
Land Phone Number:	(253)591-5269
Operator Organization Name:	City of Tacoma - Sign Shop
Operator Organization Type:	Municipal
Operator:	Ron Johnson
Operator Address:	1423 PUYALLUP AVE
Operator Address 2:	Not reported
Operator City,State,Zip:	TACOMA, WA 98421-2326
Operator Phone Number:	(253) 591-5286
Operator Effective Date:	03/05/1997
Site Contact:	Ron Johnson
Site Contact Address:	1423 Puyallup Ave
Contact City,State,Zip:	TACOMA, WA 98421-2326
Site Contact Phone Number:	(253)591-5286
Site Contact Email:	Not reported
Gen Status Code:	XQG
Monthly Generation:	False
Batch Generation:	False
One Time Generation:	False
Transport Own Waste:	False
Tranports Other Waste:	False
Recycler Onsite:	False
Transfer Facility:	False
Other Exemption:	Not reported
UW Battery Gen:	False
Used Oil Transporter:	False
Used Oil Transfer Facility:	False
Used Oil Processor:	False
Used Oil Refiner:	False
Used Oil Fuel Marketer Directs Shipments:	False
Used Oil Fuel Marketer Meets Specs:	False
Site Contact Address 2:	Not reported

Name: TACOMA CITY SIGN SHOP

Map ID
Direction
Distance
Elevation

MAP FINDINGS

Site

Database(s)

EDR ID Number
EPA ID Number

TACOMA CITY SIGN SHOP (Continued)

1000697013

Address: 1423 PUYALLUP AVE
City,State,Zip: TACOMA, WA 98421
Facility Address 2: Not reported
Facility ID: 86267137
EPA ID: WAD988506820
NAICS: 23731
State Waste Code Desc: WT02
Federal Waste Code Desc: D001, D002, D010, D018 and D026
Form Comm: Not reported
Data Year: Not reported
Permit by Rule: F
Mailing Address 2: Not reported
Treatment by Generator: F
Mixed Radioactive Waste: F
Importer of Hazardous Waste: F
Immediate Recycler: F
Treatment/Storage/Disposal/Recycling Facility: F
Generator of Dangerous Fuel Waste: F
Generator Marketing to Burner: F
Other Marketers (i.e., blender, distributor, etc.): F
Utility Boiler Burner: F
Industry Boiler Burner: F
Industrial Furnace: F
Smelter Defferal: F
Universal Waste: Not reported
Off-Specification: Not reported
LN Address 2: Not reported
Tax Reg #: 278027713
Business Type: Not reported
Mail Name: Tacoma City
Mailing Address: 747 Market St Rm 620
Mailing City,State,Zip: TACOMA, WA 98402-3701
Legal Organization Name: Tacoma City
Legal Organization Type: Municipal
Legal Contact: Not reported
Legal Address: 747 MARKET ST RM 620
Legal Address 2: Not reported
Legal City,State,Zip: TACOMA, WA 98402-3701
Legal Phone Number: (253)591-5269
Legal Effective Date: 03/05/1997
Land Organization Name: Tacoma City
Land Organization Type: Municipal
Land Contact: Not reported
Land Address: 747 Market St Rm 620
Land City,State,Zip: TACOMA, WA 98402-3731
Land Phone Number: (253)591-5269
Operator Organization Name: City of Tacoma - Sign Shop
Operator Organization Type: Municipal
Operator: Ron Johnson
Operator Address: 1423 PUYALLUP AVE
Operator Address 2: Not reported
Operator City,State,Zip: TACOMA, WA 98421-2326
Operator Phone Number: (253) 591-5286
Operator Effective Date: 03/05/1997
Site Contact: Ron Johnson
Site Contact Address: 1423 Puyallup Ave
Contact City,State,Zip: TACOMA, WA 98421-2326

Map ID
 Direction
 Distance
 Elevation

MAP FINDINGS

Site

Database(s)

EDR ID Number
 EPA ID Number

TACOMA CITY SIGN SHOP (Continued)

1000697013

Site Contact Phone Number:	(253)591-5286
Site Contact Email:	Not reported
Gen Status Code:	LQG
Monthly Generation:	F
Batch Generation:	F
One Time Generation:	T
Transport Own Waste:	F
Tranports Other Waste:	F
Recycler Onsite:	F
Transfer Facility:	F
Other Exemption:	Not reported
UW Battery Gen:	F
Used Oil Transporter:	F
Used Oil Transfer Facility:	F
Used Oil Processor:	F
Used Oil Refiner:	F
Used Oil Fuel Marketer Directs Shipments:	F
Used Oil Fuel Marketer Meets Specs:	F
Site Contact Address 2:	Not reported

**181
 NNW
 1/4-1/2
 0.499 mi.
 2633 ft.**

**SUPERVALU INTERNATIONAL WAREHOUSE
 1801 E D ST
 TACOMA, WA 98421**

**WA ALLSITES S110038720
 N/A**

**Relative:
 Lower
 Actual:
 6 ft.**

ALLSITES:
 Name: SUPERVALU INTERNATIONAL WAREHOUSE
 Facility Id: 7821

**AQ182
 West
 1/4-1/2
 0.499 mi.
 2636 ft.**

**POWDER COATING SYSTEMS INC
 109 S 25TH ST
 TACOMA, WA 98402**

**WA ALLSITES 1000659561
 RCRA NonGen / NLR WAD988492351
 FINDS
 ECHO**

Site 3 of 3 in cluster AQ

**Relative:
 Higher
 Actual:
 65 ft.**

ALLSITES:
 Name: POWDER COATING SYSTEMS INC
 Facility Id: 96432865

RCRA Listings:

Date Form Received by Agency:	1997-07-01 00:00:00.0
Handler Name:	POWDER COATING SYSTEMS INC
Handler Address:	109 S 25TH ST
Handler City,State,Zip:	TACOMA, WA 98402
EPA ID:	WAD988492351
Contact Name:	JANET BRUCE
Contact Address:	3115 179TH AVE E
Contact City,State,Zip:	SUMNER, WA 98390
Contact Telephone:	253-862-1264
Contact Fax:	Not reported
Contact Email:	Not reported
Contact Title:	Not reported
EPA Region:	10
Land Type:	Other
Federal Waste Generator Description:	Not a generator, verified

Map ID
 Direction
 Distance
 Elevation

MAP FINDINGS

Site

Database(s)

EDR ID Number
 EPA ID Number

POWDER COATING SYSTEMS INC (Continued)

1000659561

Non-Notifier:	Not reported
Biennial Report Cycle:	Not reported
Accessibility:	Not reported
Active Site Indicator:	Not reported
State District Owner:	WA
State District:	SWRO
Mailing Address:	3115 179TH AVE E
Mailing City,State,Zip:	SUMNER, WA 98390
Owner Name:	BRUCE, JANET M
Owner Type:	Private
Operator Name:	BRUCE, JANET M
Operator Type:	Private
Short-Term Generator Activity:	No
Importer Activity:	No
Mixed Waste Generator:	No
Transporter Activity:	No
Transfer Facility Activity:	No
Recycler Activity with Storage:	No
Small Quantity On-Site Burner Exemption:	No
Smelting Melting and Refining Furnace Exemption:	No
Underground Injection Control:	No
Off-Site Waste Receipt:	No
Universal Waste Indicator:	No
Universal Waste Destination Facility:	No
Federal Universal Waste:	No
Active Site Fed-Reg Treatment Storage and Disposal Facility:	Not reported
Active Site Converter Treatment storage and Disposal Facility:	Not reported
Active Site State-Reg Treatment Storage and Disposal Facility:	Not reported
Active Site State-Reg Handler:	---
Federal Facility Indicator:	Not reported
Hazardous Secondary Material Indicator:	NN
Sub-Part K Indicator:	Not reported
Commercial TSD Indicator:	No
Treatment Storage and Disposal Type:	Not reported
2018 GPRA Permit Baseline:	Not on the Baseline
2018 GPRA Renewals Baseline:	Not on the Baseline
Permit Renewals Workload Universe:	Not reported
Permit Workload Universe:	Not reported
Permit Progress Universe:	Not reported
Post-Closure Workload Universe:	Not reported
Closure Workload Universe:	Not reported
202 GPRA Corrective Action Baseline:	No
Corrective Action Workload Universe:	No
Subject to Corrective Action Universe:	No
Non-TSDFs Where RCRA CA has Been Imposed Universe:	No
TSDFs Potentially Subject to CA Under 3004 (u)/(v) Universe:	No
TSDFs Only Subject to CA under Discretionary Auth Universe:	No
Corrective Action Priority Ranking:	No NCAPS ranking
Environmental Control Indicator:	No
Institutional Control Indicator:	No
Human Exposure Controls Indicator:	N/A
Groundwater Controls Indicator:	N/A
Operating TSDF Universe:	Not reported
Full Enforcement Universe:	Not reported
Significant Non-Complier Universe:	No
Unaddressed Significant Non-Complier Universe:	No
Addressed Significant Non-Complier Universe:	No

Map ID
Direction
Distance
Elevation

MAP FINDINGS

Site

Database(s)

EDR ID Number
EPA ID Number

POWDER COATING SYSTEMS INC (Continued)

1000659561

Significant Non-Complier With a Compliance Schedule Universe: No
Financial Assurance Required: Not reported
Handler Date of Last Change: 2018-05-10 13:24:37.0
Recognized Trader-Importer: No
Recognized Trader-Exporter: No
Importer of Spent Lead Acid Batteries: No
Exporter of Spent Lead Acid Batteries: No
Recycler Activity Without Storage: No
Manifest Broker: No
Sub-Part P Indicator: Not reported

Handler - Owner Operator:

Owner/Operator Indicator: Operator
Owner/Operator Name: BRUCE, JANET M
Legal Status: Private
Date Became Current: Not reported
Date Ended Current: Not reported
Owner/Operator Address: 3115 179TH AVE E
Owner/Operator City,State,Zip: SUMNER, WA 98390-6424
Owner/Operator Telephone: 253-862-1264
Owner/Operator Telephone Ext: Not reported
Owner/Operator Fax: Not reported
Owner/Operator Email: Not reported

Owner/Operator Indicator: Owner
Owner/Operator Name: POWDER COATING SYSTEMS INC
Legal Status: Private
Date Became Current: Not reported
Date Ended Current: Not reported
Owner/Operator Address: 109 S 25TH ST
Owner/Operator City,State,Zip: TACOMA, WA 98402
Owner/Operator Telephone: 000-000-0000
Owner/Operator Telephone Ext: Not reported
Owner/Operator Fax: Not reported
Owner/Operator Email: Not reported

Owner/Operator Indicator: Owner
Owner/Operator Name: BRUCE, JANET M
Legal Status: Private
Date Became Current: 1996-10-28 00:00:00.
Date Ended Current: Not reported
Owner/Operator Address: 3115 179TH AVE E
Owner/Operator City,State,Zip: SUMNER, WA 98390
Owner/Operator Telephone: 253-862-1264
Owner/Operator Telephone Ext: Not reported
Owner/Operator Fax: Not reported
Owner/Operator Email: Not reported

Owner/Operator Indicator: Owner
Owner/Operator Name: CRIL ASSOC
Legal Status: Private
Date Became Current: Not reported
Date Ended Current: Not reported
Owner/Operator Address: PO BOX 271
Owner/Operator City,State,Zip: SOUTHWORTH, WA 98386
Owner/Operator Telephone: 206-622-6822

Map ID
Direction
Distance
Elevation

MAP FINDINGS

Site

Database(s)

EDR ID Number
EPA ID Number

POWDER COATING SYSTEMS INC (Continued)

1000659561

Owner/Operator Telephone Ext: Not reported
Owner/Operator Fax: Not reported
Owner/Operator Email: Not reported

Owner/Operator Indicator: Operator
Owner/Operator Name: JANET B
Legal Status: Private
Date Became Current: 1996-10-29 00:00:00.
Date Ended Current: Not reported
Owner/Operator Address: 3115 179TH AVE E
Owner/Operator City,State,Zip: SUMNER, WA 98390
Owner/Operator Telephone: 253-627-3853
Owner/Operator Telephone Ext: Not reported
Owner/Operator Fax: Not reported
Owner/Operator Email: Not reported

Owner/Operator Indicator: Owner
Owner/Operator Name: JANET B
Legal Status: Private
Date Became Current: 1996-10-28 00:00:00.
Date Ended Current: Not reported
Owner/Operator Address: 3115 179TH AVE E
Owner/Operator City,State,Zip: SUMNER, WA 98390-6424
Owner/Operator Telephone: 253-862-1264
Owner/Operator Telephone Ext: Not reported
Owner/Operator Fax: Not reported
Owner/Operator Email: Not reported

Owner/Operator Indicator: Owner
Owner/Operator Name: CRIL ASSOC
Legal Status: Private
Date Became Current: Not reported
Date Ended Current: Not reported
Owner/Operator Address: PO BOX 271
Owner/Operator City,State,Zip: SOUTHWORTH, WA 98386
Owner/Operator Telephone: 206-622-6822
Owner/Operator Telephone Ext: Not reported
Owner/Operator Fax: Not reported
Owner/Operator Email: Not reported

Owner/Operator Indicator: Owner
Owner/Operator Name: POWDER COATING SYSTEMS INC
Legal Status: Private
Date Became Current: Not reported
Date Ended Current: Not reported
Owner/Operator Address: 109 S 25TH ST
Owner/Operator City,State,Zip: TACOMA, WA 98402
Owner/Operator Telephone: 000-000-0000
Owner/Operator Telephone Ext: Not reported
Owner/Operator Fax: Not reported
Owner/Operator Email: Not reported

Owner/Operator Indicator: Owner
Owner/Operator Name: BRUCE, JANET M
Legal Status: Private
Date Became Current: 1996-10-28 00:00:00.
Date Ended Current: Not reported

Map ID
Direction
Distance
Elevation

MAP FINDINGS

Site

Database(s)

EDR ID Number
EPA ID Number

POWDER COATING SYSTEMS INC (Continued)

1000659561

Owner/Operator Address:	3115 179TH AVE E
Owner/Operator City,State,Zip:	SUMNER, WA 98390
Owner/Operator Telephone:	253-862-1264
Owner/Operator Telephone Ext:	Not reported
Owner/Operator Fax:	Not reported
Owner/Operator Email:	Not reported
Owner/Operator Indicator:	Owner
Owner/Operator Name:	POWDER COATING SYSTEMS INC
Legal Status:	Private
Date Became Current:	Not reported
Date Ended Current:	Not reported
Owner/Operator Address:	109 S 25TH ST
Owner/Operator City,State,Zip:	TACOMA, WA 98402
Owner/Operator Telephone:	000-000-0000
Owner/Operator Telephone Ext:	Not reported
Owner/Operator Fax:	Not reported
Owner/Operator Email:	Not reported
Owner/Operator Indicator:	Operator
Owner/Operator Name:	POWDER COATING SYSTEMS INC
Legal Status:	Private
Date Became Current:	Not reported
Date Ended Current:	Not reported
Owner/Operator Address:	109 S 25TH ST
Owner/Operator City,State,Zip:	TACOMA, WA 98402
Owner/Operator Telephone:	000-000-0000
Owner/Operator Telephone Ext:	Not reported
Owner/Operator Fax:	Not reported
Owner/Operator Email:	Not reported
Owner/Operator Indicator:	Owner
Owner/Operator Name:	CRIL ASSOC
Legal Status:	Private
Date Became Current:	Not reported
Date Ended Current:	Not reported
Owner/Operator Address:	PO BOX 271
Owner/Operator City,State,Zip:	SOUTHWORTH, WA 98386-0271
Owner/Operator Telephone:	206-622-6822
Owner/Operator Telephone Ext:	Not reported
Owner/Operator Fax:	Not reported
Owner/Operator Email:	Not reported
Owner/Operator Indicator:	Owner
Owner/Operator Name:	POWDER COATING SYSTEMS INC
Legal Status:	Private
Date Became Current:	Not reported
Date Ended Current:	Not reported
Owner/Operator Address:	109 S 25TH ST
Owner/Operator City,State,Zip:	TACOMA, WA 98402
Owner/Operator Telephone:	000-000-0000
Owner/Operator Telephone Ext:	Not reported
Owner/Operator Fax:	Not reported
Owner/Operator Email:	Not reported
Owner/Operator Indicator:	Operator
Owner/Operator Name:	POWDER COATING SYSTEMS INC

Map ID
Direction
Distance
Elevation

MAP FINDINGS

Site

Database(s)

EDR ID Number
EPA ID Number

POWDER COATING SYSTEMS INC (Continued)

1000659561

Legal Status: Private
Date Became Current: Not reported
Date Ended Current: Not reported
Owner/Operator Address: 109 S 25TH ST
Owner/Operator City,State,Zip: TACOMA, WA 98402
Owner/Operator Telephone: 000-000-0000
Owner/Operator Telephone Ext: Not reported
Owner/Operator Fax: Not reported
Owner/Operator Email: Not reported

Owner/Operator Indicator: Operator
Owner/Operator Name: BRUCE, JANET M
Legal Status: Private
Date Became Current: Not reported
Date Ended Current: Not reported
Owner/Operator Address: 3115 179TH AVE E
Owner/Operator City,State,Zip: SUMNER, WA 98390
Owner/Operator Telephone: 253-627-3853
Owner/Operator Telephone Ext: Not reported
Owner/Operator Fax: Not reported
Owner/Operator Email: Not reported

Owner/Operator Indicator: Operator
Owner/Operator Name: BRUCE, JANET M
Legal Status: Private
Date Became Current: Not reported
Date Ended Current: Not reported
Owner/Operator Address: 3115 179TH AVE E
Owner/Operator City,State,Zip: SUMNER, WA 98390
Owner/Operator Telephone: 253-627-3853
Owner/Operator Telephone Ext: Not reported
Owner/Operator Fax: Not reported
Owner/Operator Email: Not reported

Historic Generators:
Receive Date: 1997-06-30 00:00:00.0
Handler Name: POWDER COATING SYSTEMS INC
Federal Waste Generator Description: Not a generator, verified
State District Owner: WA
Large Quantity Handler of Universal Waste: No
Recognized Trader Importer: No
Recognized Trader Exporter: No
Spent Lead Acid Battery Importer: No
Spent Lead Acid Battery Exporter: No
Current Record: No
Non Storage Recycler Activity: Not reported
Electronic Manifest Broker: Not reported

Receive Date: 1997-06-30 00:00:00.0
Handler Name: POWDER COATING SYSTEMS INC
Federal Waste Generator Description: Not a generator, verified
State District Owner: WA
Large Quantity Handler of Universal Waste: No
Recognized Trader Importer: No
Recognized Trader Exporter: No
Spent Lead Acid Battery Importer: No
Spent Lead Acid Battery Exporter: No

Map ID
Direction
Distance
Elevation

MAP FINDINGS

Site

Database(s)

EDR ID Number
EPA ID Number

POWDER COATING SYSTEMS INC (Continued)

1000659561

Current Record:	No
Non Storage Recycler Activity:	Not reported
Electronic Manifest Broker:	Not reported
Receive Date:	1997-07-01 00:00:00.0
Handler Name:	POWDER COATING SYSTEMS INC
Federal Waste Generator Description:	Not a generator, verified
State District Owner:	WA
Large Quantity Handler of Universal Waste:	No
Recognized Trader Importer:	No
Recognized Trader Exporter:	No
Spent Lead Acid Battery Importer:	No
Spent Lead Acid Battery Exporter:	No
Current Record:	Yes
Non Storage Recycler Activity:	Not reported
Electronic Manifest Broker:	Not reported
Receive Date:	1993-12-31 00:00:00.0
Handler Name:	POWDER COATING SYSTEMS INC
Federal Waste Generator Description:	Large Quantity Generator
State District Owner:	WA
Large Quantity Handler of Universal Waste:	No
Recognized Trader Importer:	No
Recognized Trader Exporter:	No
Spent Lead Acid Battery Importer:	No
Spent Lead Acid Battery Exporter:	No
Current Record:	No
Non Storage Recycler Activity:	Not reported
Electronic Manifest Broker:	Not reported
Receive Date:	1996-03-04 00:00:00.0
Handler Name:	POWDER COATING SYSTEMS INC
Federal Waste Generator Description:	Conditionally Exempt Small Quantity Generator
State District Owner:	WA
Large Quantity Handler of Universal Waste:	No
Recognized Trader Importer:	No
Recognized Trader Exporter:	No
Spent Lead Acid Battery Importer:	No
Spent Lead Acid Battery Exporter:	No
Current Record:	No
Non Storage Recycler Activity:	Not reported
Electronic Manifest Broker:	Not reported
Receive Date:	1997-06-30 00:00:00.0
Handler Name:	POWDER COATING SYSTEMS INC
Federal Waste Generator Description:	Not a generator, verified
State District Owner:	WA
Large Quantity Handler of Universal Waste:	No
Recognized Trader Importer:	No
Recognized Trader Exporter:	No
Spent Lead Acid Battery Importer:	No
Spent Lead Acid Battery Exporter:	No
Current Record:	No
Non Storage Recycler Activity:	Not reported
Electronic Manifest Broker:	Not reported

Map ID
Direction
Distance
Elevation

MAP FINDINGS

Site

Database(s)

EDR ID Number
EPA ID Number

POWDER COATING SYSTEMS INC (Continued)

1000659561

List of NAICS Codes and Descriptions:

NAICS Code: 332812
NAICS Description: METAL COATING, ENGRAVING (EXCEPT JEWELRY AND SILVERWARE), AND ALLIED SERVICES TO MANUFACTURERS

Facility Has Received Notices of Violation:

Found Violation: No
Agency Which Determined Violation: Not reported
Violation Short Description: Not reported
Date Violation was Determined: Not reported
Actual Return to Compliance Date: Not reported
Return to Compliance Qualifier: Not reported
Violation Responsible Agency: Not reported
Scheduled Compliance Date: Not reported
Enforcement Identifier: Not reported
Date of Enforcement Action: Not reported
Enforcement Responsible Agency: Not reported
Enforcement Docket Number: Not reported
Enforcement Attorney: Not reported
Corrective Action Component: Not reported
Appeal Initiated Date: Not reported
Appeal Resolution Date: Not reported
Disposition Status Date: Not reported
Disposition Status: Not reported
Disposition Status Description: Not reported
Consent/Final Order Sequence Number: Not reported
Consent/Final Order Respondent Name: Not reported
Consent/Final Order Lead Agency: Not reported
Enforcement Type: Not reported
Enforcement Responsible Person: Not reported
Enforcement Responsible Sub-Organization: Not reported
SEP Sequence Number: Not reported
SEP Expenditure Amount: Not reported
SEP Scheduled Completion Date: Not reported
SEP Actual Date: Not reported
SEP Defaulted Date: Not reported
SEP Type: Not reported
SEP Type Description: Not reported
Proposed Amount: Not reported
Final Monetary Amount: Not reported
Paid Amount: Not reported
Final Count: Not reported
Final Amount: Not reported

Found Violation: No
Agency Which Determined Violation: Not reported
Violation Short Description: Not reported
Date Violation was Determined: Not reported
Actual Return to Compliance Date: Not reported
Return to Compliance Qualifier: Not reported
Violation Responsible Agency: Not reported
Scheduled Compliance Date: Not reported
Enforcement Identifier: Not reported
Date of Enforcement Action: Not reported
Enforcement Responsible Agency: Not reported
Enforcement Docket Number: Not reported

Map ID
 Direction
 Distance
 Elevation

MAP FINDINGS

Site

Database(s)

EDR ID Number
 EPA ID Number

POWDER COATING SYSTEMS INC (Continued)

1000659561

Enforcement Attorney:	Not reported
Corrective Action Component:	Not reported
Appeal Initiated Date:	Not reported
Appeal Resolution Date:	Not reported
Disposition Status Date:	Not reported
Disposition Status:	Not reported
Disposition Status Description:	Not reported
Consent/Final Order Sequence Number:	Not reported
Consent/Final Order Respondent Name:	Not reported
Consent/Final Order Lead Agency:	Not reported
Enforcement Type:	Not reported
Enforcement Responsible Person:	Not reported
Enforcement Responsible Sub-Organization:	Not reported
SEP Sequence Number:	Not reported
SEP Expenditure Amount:	Not reported
SEP Scheduled Completion Date:	Not reported
SEP Actual Date:	Not reported
SEP Defaulted Date:	Not reported
SEP Type:	Not reported
SEP Type Description:	Not reported
Proposed Amount:	Not reported
Final Monetary Amount:	Not reported
Paid Amount:	Not reported
Final Count:	Not reported
Final Amount:	Not reported
Found Violation:	Yes
Agency Which Determined Violation:	State
Violation Short Description:	State Statute or Regulation
Date Violation was Determined:	2012-03-07 00:00:00.0
Actual Return to Compliance Date:	2012-03-23 00:00:00.0
Return to Compliance Qualifier:	Documented
Violation Responsible Agency:	State
Scheduled Compliance Date:	Not reported
Enforcement Identifier:	001
Date of Enforcement Action:	2012-03-13 00:00:00.0
Enforcement Responsible Agency:	State
Enforcement Docket Number:	Not reported
Enforcement Attorney:	Not reported
Corrective Action Component:	No
Appeal Initiated Date:	Not reported
Appeal Resolution Date:	Not reported
Disposition Status Date:	Not reported
Disposition Status:	Not reported
Disposition Status Description:	Not reported
Consent/Final Order Sequence Number:	Not reported
Consent/Final Order Respondent Name:	Not reported
Consent/Final Order Lead Agency:	Not reported
Enforcement Type:	WRITTEN INFORMAL
Enforcement Responsible Person:	WALLM
Enforcement Responsible Sub-Organization:	SW
SEP Sequence Number:	Not reported
SEP Expenditure Amount:	Not reported
SEP Scheduled Completion Date:	Not reported
SEP Actual Date:	Not reported
SEP Defaulted Date:	Not reported
SEP Type:	Not reported

Map ID
Direction
Distance
Elevation

MAP FINDINGS

Site

Database(s)

EDR ID Number
EPA ID Number

POWDER COATING SYSTEMS INC (Continued)

1000659561

SEP Type Description:	Not reported
Proposed Amount:	Not reported
Final Monetary Amount:	Not reported
Paid Amount:	Not reported
Final Count:	Not reported
Final Amount:	Not reported
Found Violation:	Yes
Agency Which Determined Violation:	State
Violation Short Description:	Listing - General
Date Violation was Determined:	2012-03-07 00:00:00.0
Actual Return to Compliance Date:	2012-03-23 00:00:00.0
Return to Compliance Qualifier:	Documented
Violation Responsible Agency:	State
Scheduled Compliance Date:	Not reported
Enforcement Identifier:	001
Date of Enforcement Action:	2012-03-13 00:00:00.0
Enforcement Responsible Agency:	State
Enforcement Docket Number:	Not reported
Enforcement Attorney:	Not reported
Corrective Action Component:	No
Appeal Initiated Date:	Not reported
Appeal Resolution Date:	Not reported
Disposition Status Date:	Not reported
Disposition Status:	Not reported
Disposition Status Description:	Not reported
Consent/Final Order Sequence Number:	Not reported
Consent/Final Order Respondent Name:	Not reported
Consent/Final Order Lead Agency:	Not reported
Enforcement Type:	WRITTEN INFORMAL
Enforcement Responsible Person:	WALLM
Enforcement Responsible Sub-Organization:	SW
SEP Sequence Number:	Not reported
SEP Expenditure Amount:	Not reported
SEP Scheduled Completion Date:	Not reported
SEP Actual Date:	Not reported
SEP Defaulted Date:	Not reported
SEP Type:	Not reported
SEP Type Description:	Not reported
Proposed Amount:	Not reported
Final Monetary Amount:	Not reported
Paid Amount:	Not reported
Final Count:	Not reported
Final Amount:	Not reported
Found Violation:	Yes
Agency Which Determined Violation:	State
Violation Short Description:	Generators - General
Date Violation was Determined:	2003-08-13 00:00:00.0
Actual Return to Compliance Date:	2003-09-01 00:00:00.0
Return to Compliance Qualifier:	Documented
Violation Responsible Agency:	State
Scheduled Compliance Date:	Not reported
Enforcement Identifier:	001
Date of Enforcement Action:	2003-09-02 00:00:00.0
Enforcement Responsible Agency:	State
Enforcement Docket Number:	Not reported

Map ID
Direction
Distance
Elevation

MAP FINDINGS

Site

Database(s)

EDR ID Number
EPA ID Number

POWDER COATING SYSTEMS INC (Continued)

1000659561

Enforcement Attorney: Not reported
Corrective Action Component: No
Appeal Initiated Date: Not reported
Appeal Resolution Date: Not reported
Disposition Status Date: Not reported
Disposition Status: Not reported
Disposition Status Description: Not reported
Consent/Final Order Sequence Number: Not reported
Consent/Final Order Respondent Name: Not reported
Consent/Final Order Lead Agency: Not reported
Enforcement Type: WRITTEN INFORMAL
Enforcement Responsible Person: WAEPF
Enforcement Responsible Sub-Organization: SW
SEP Sequence Number: Not reported
SEP Expenditure Amount: Not reported
SEP Scheduled Completion Date: Not reported
SEP Actual Date: Not reported
SEP Defaulted Date: Not reported
SEP Type: Not reported
SEP Type Description: Not reported
Proposed Amount: Not reported
Final Monetary Amount: Not reported
Paid Amount: Not reported
Final Count: Not reported
Final Amount: Not reported

Evaluation Action Summary:

Evaluation Date: 1995-12-01 00:00:00.0
Evaluation Responsible Agency: State
Found Violation: No
Evaluation Type Description: COMPLIANCE EVALUATION INSPECTION ON-SITE
Evaluation Responsible Person Identifier: WAJMC
Evaluation Responsible Sub-Organization: SW
Actual Return to Compliance Date: Not reported
Scheduled Compliance Date: Not reported
Date of Request: Not reported
Date Response Received: Not reported
Request Agency: Not reported
Former Citation: Not reported

Evaluation Date: 1993-09-22 00:00:00.0
Evaluation Responsible Agency: State
Found Violation: No
Evaluation Type Description: COMPLIANCE EVALUATION INSPECTION ON-SITE
Evaluation Responsible Person Identifier: WAKKM
Evaluation Responsible Sub-Organization: SW
Actual Return to Compliance Date: Not reported
Scheduled Compliance Date: Not reported
Date of Request: Not reported
Date Response Received: Not reported
Request Agency: Not reported
Former Citation: Not reported

Evaluation Date: 2012-03-07 00:00:00.0
Evaluation Responsible Agency: State
Found Violation: Yes
Evaluation Type Description: COMPLIANCE EVALUATION INSPECTION ON-SITE

Map ID
Direction
Distance
Elevation

MAP FINDINGS

Site

Database(s)

EDR ID Number
EPA ID Number

POWDER COATING SYSTEMS INC (Continued)

1000659561

Evaluation Responsible Person Identifier:	WALLM
Evaluation Responsible Sub-Organization:	SW
Actual Return to Compliance Date:	2012-03-23 00:00:00.0
Scheduled Compliance Date:	Not reported
Date of Request:	Not reported
Date Response Received:	Not reported
Request Agency:	Not reported
Former Citation:	Not reported
Evaluation Date:	2012-03-07 00:00:00.0
Evaluation Responsible Agency:	State
Found Violation:	Yes
Evaluation Type Description:	COMPLIANCE EVALUATION INSPECTION ON-SITE
Evaluation Responsible Person Identifier:	WALLM
Evaluation Responsible Sub-Organization:	SW
Actual Return to Compliance Date:	2012-03-23 00:00:00.0
Scheduled Compliance Date:	Not reported
Date of Request:	Not reported
Date Response Received:	Not reported
Request Agency:	Not reported
Former Citation:	Not reported
Evaluation Date:	2003-08-13 00:00:00.0
Evaluation Responsible Agency:	State
Found Violation:	Yes
Evaluation Type Description:	COMPLIANCE EVALUATION INSPECTION ON-SITE
Evaluation Responsible Person Identifier:	WAEPF
Evaluation Responsible Sub-Organization:	SW
Actual Return to Compliance Date:	2003-09-01 00:00:00.0
Scheduled Compliance Date:	Not reported
Date of Request:	Not reported
Date Response Received:	Not reported
Request Agency:	Not reported
Former Citation:	Not reported

FINDS:

Registry ID: 110005264800

Click Here:

Environmental Interest/Information System:

Washington Facility / Site Identification System (WA-FSIS) provides a means to query and display data maintained by the Washington Department of Ecology. This system contains key information for each facility/site that is currently, or has been, of interest to the Air Quality, Dam Safety, Hazardous Waste, Toxics Cleanup, and Water Quality Programs.

RCRAInfo is a national information system that supports the Resource Conservation and Recovery Act (RCRA) program through the tracking of events and activities related to facilities that generate, transport, and treat, store, or dispose of hazardous waste. RCRAInfo allows RCRA program staff to track the notification, permit, compliance, and corrective action activities required under RCRA.

[Click this hyperlink](#) while viewing on your computer to access additional FINDS: detail in the EDR Site Report.

Map ID
Direction
Distance
Elevation

MAP FINDINGS

Site

Database(s)

EDR ID Number
EPA ID Number

POWDER COATING SYSTEMS INC (Continued)

1000659561

ECHO:

Envid: 1000659561
Registry ID: 110005264800
DFR URL: <http://echo.epa.gov/detailed-facility-report?fid=110005264800>
Name: POWDER COATING SYSTEMS INC
Address: 109 S 25TH ST
City,State,Zip: TACOMA, WA 98402

**183
WNW
1/2-1
0.502 mi.
2651 ft.**

**TACOMA REDEVELOPMENT PROP
THEA FOSS WATERWAY
TACOMA, WA 98402**

**WA HSL
WA CSCSL
WA INST CONTROL
WA BROWNFIELDS
WA ALLSITES
WA SPILLS**

**S100836520
N/A**

**Relative:
Lower**

**Actual:
15 ft.**

HSL:

Name: TACOMA REDEVELOPMENT PROP
Address: Not reported
City,State,Zip: TACOMA, WA
edr_fstat: WA
edr_fzip: Not reported
edr_fcnty: PIERCE
edr_zip: Not reported
Facility Type: Hazardous Sites List
Facility Status: CC-Perf. Monitoring
FSID Number: 1263
Rank: 0
Region: SW
EDR Link ID: 1263
Region Decode: SOUTHWEST REGIONAL OFFICE

CSCSL:

Name: TACOMA REDEVELOPMENT PROP
Address: THEA FOSS WATERWAY
City,State,Zip: TACOMA, WA 98402
Facility ID: 1263
Region: Southwest
Lat/Long: 47.244229080493 / -122.4332283700
Clean Up Siteid: 3677
Site Status: CC-Perf. Monitoring
Contaminant Name: Asbestos
Alternate Site Names: Thea Foss Waterway
Site Rank: 0 - NPL Site (Fed HRS Score)
Has Institutional Control: True
Past VCP: Not reported
Current VCP: Not reported
Ground Water: Not reported
Surface Water: Not reported
Soil: Suspected
Sediment: Not reported
Air: Not reported
Bedrock: Not reported
Responsible Unit: Southwest

Name: TACOMA REDEVELOPMENT PROP
Address: THEA FOSS WATERWAY
City,State,Zip: TACOMA, WA 98402

Map ID
Direction
Distance
Elevation

MAP FINDINGS

Site

Database(s)

EDR ID Number
EPA ID Number

TACOMA REDEVELOPMENT PROP (Continued)

S100836520

Facility ID: 1263
Region: Southwest
Lat/Long: 47.244229080493 / -122.4332283700
Clean Up Siteid: 3677
Site Status: CC-Perf. Monitoring
Contaminant Name: Base/Neutral/Acid Organics
Alternate Site Names: Thea Foss Waterway
Site Rank: 0 - NPL Site (Fed HRS Score)
Has Institutional Control: True
Past VCP: Not reported
Current VCP: Not reported
Ground Water: Confirmed Above Cleanup Levels
Surface Water: Confirmed Above Cleanup Levels
Soil: Confirmed Above Cleanup Levels
Sediment: Not reported
Air: Not reported
Bedrock: Not reported
Responsible Unit: Southwest

Name: TACOMA REDEVELOPMENT PROP
Address: THEA FOSS WATERWAY
City,State,Zip: TACOMA, WA 98402
Facility ID: 1263
Region: Southwest
Lat/Long: 47.244229080493 / -122.4332283700
Clean Up Siteid: 3677
Site Status: CC-Perf. Monitoring
Contaminant Name: Conventional Contaminants, Inorganic
Alternate Site Names: Thea Foss Waterway
Site Rank: 0 - NPL Site (Fed HRS Score)
Has Institutional Control: True
Past VCP: Not reported
Current VCP: Not reported
Ground Water: Suspected
Surface Water: Suspected
Soil: Suspected
Sediment: Not reported
Air: Not reported
Bedrock: Not reported
Responsible Unit: Southwest

Name: TACOMA REDEVELOPMENT PROP
Address: THEA FOSS WATERWAY
City,State,Zip: TACOMA, WA 98402
Facility ID: 1263
Region: Southwest
Lat/Long: 47.244229080493 / -122.4332283700
Clean Up Siteid: 3677
Site Status: CC-Perf. Monitoring
Contaminant Name: Conventional Contaminants, Organic
Alternate Site Names: Thea Foss Waterway
Site Rank: 0 - NPL Site (Fed HRS Score)
Has Institutional Control: True
Past VCP: Not reported
Current VCP: Not reported
Ground Water: Suspected
Surface Water: Suspected

Map ID
Direction
Distance
Elevation

MAP FINDINGS

Site

Database(s)

EDR ID Number
EPA ID Number

TACOMA REDEVELOPMENT PROP (Continued)

S100836520

Soil: Suspected
Sediment: Not reported
Air: Not reported
Bedrock: Not reported
Responsible Unit: Southwest

Name: TACOMA REDEVELOPMENT PROP
Address: THEA FOSS WATERWAY
City,State,Zip: TACOMA, WA 98402
Facility ID: 1263
Region: Southwest
Lat/Long: 47.244229080493 / -122.4332283700
Clean Up Siteid: 3677
Site Status: CC-Perf. Monitoring
Contaminant Name: Corrosive Wastes
Alternate Site Names: Thea Foss Waterway
Site Rank: 0 - NPL Site (Fed HRS Score)
Has Institutional Control: True
Past VCP: Not reported
Current VCP: Not reported
Ground Water: Remediated
Surface Water: Remediated
Soil: Remediated
Sediment: Not reported
Air: Not reported
Bedrock: Not reported
Responsible Unit: Southwest

Name: TACOMA REDEVELOPMENT PROP
Address: THEA FOSS WATERWAY
City,State,Zip: TACOMA, WA 98402
Facility ID: 1263
Region: Southwest
Lat/Long: 47.244229080493 / -122.4332283700
Clean Up Siteid: 3677
Site Status: CC-Perf. Monitoring
Contaminant Name: Halogenated Organics
Alternate Site Names: Thea Foss Waterway
Site Rank: 0 - NPL Site (Fed HRS Score)
Has Institutional Control: True
Past VCP: Not reported
Current VCP: Not reported
Ground Water: Suspected
Surface Water: Suspected
Soil: Suspected
Sediment: Not reported
Air: Not reported
Bedrock: Not reported
Responsible Unit: Southwest

Name: TACOMA REDEVELOPMENT PROP
Address: THEA FOSS WATERWAY
City,State,Zip: TACOMA, WA 98402
Facility ID: 1263
Region: Southwest
Lat/Long: 47.244229080493 / -122.4332283700
Clean Up Siteid: 3677

Map ID
Direction
Distance
Elevation

MAP FINDINGS

Site

Database(s)

EDR ID Number
EPA ID Number

TACOMA REDEVELOPMENT PROP (Continued)

S100836520

Site Status: CC-Perf. Monitoring
Contaminant Name: Metals - Other
Alternate Site Names: Thea Foss Waterway
Site Rank: 0 - NPL Site (Fed HRS Score)
Has Institutional Control: True
Past VCP: Not reported
Current VCP: Not reported
Ground Water: Confirmed Above Cleanup Levels
Surface Water: Suspected
Soil: Confirmed Above Cleanup Levels
Sediment: Not reported
Air: Not reported
Bedrock: Not reported
Responsible Unit: Southwest

Name: TACOMA REDEVELOPMENT PROP
Address: THEA FOSS WATERWAY
City, State, Zip: TACOMA, WA 98402
Facility ID: 1263
Region: Southwest
Lat/Long: 47.244229080493 / -122.4332283700
Clean Up Siteid: 3677
Site Status: CC-Perf. Monitoring
Contaminant Name: Metals Priority Pollutants
Alternate Site Names: Thea Foss Waterway
Site Rank: 0 - NPL Site (Fed HRS Score)
Has Institutional Control: True
Past VCP: Not reported
Current VCP: Not reported
Ground Water: Confirmed Above Cleanup Levels
Surface Water: Confirmed Above Cleanup Levels
Soil: Confirmed Above Cleanup Levels
Sediment: Not reported
Air: Not reported
Bedrock: Not reported
Responsible Unit: Southwest

Name: TACOMA REDEVELOPMENT PROP
Address: THEA FOSS WATERWAY
City, State, Zip: TACOMA, WA 98402
Facility ID: 1263
Region: Southwest
Lat/Long: 47.244229080493 / -122.4332283700
Clean Up Siteid: 3677
Site Status: CC-Perf. Monitoring
Contaminant Name: Non-Halogenated Solvents
Alternate Site Names: Thea Foss Waterway
Site Rank: 0 - NPL Site (Fed HRS Score)
Has Institutional Control: True
Past VCP: Not reported
Current VCP: Not reported
Ground Water: Suspected
Surface Water: Suspected
Soil: Suspected
Sediment: Not reported
Air: Not reported
Bedrock: Not reported

Map ID
Direction
Distance
Elevation

MAP FINDINGS

Site

Database(s)

EDR ID Number
EPA ID Number

TACOMA REDEVELOPMENT PROP (Continued)

S100836520

Responsible Unit: Southwest

Name: TACOMA REDEVELOPMENT PROP
Address: THEA FOSS WATERWAY
City,State,Zip: TACOMA, WA 98402
Facility ID: 1263
Region: Southwest
Lat/Long: 47.244229080493 / -122.4332283700
Clean Up Siteid: 3677
Site Status: CC-Perf. Monitoring
Contaminant Name: Pesticides-Unspecified
Alternate Site Names: Thea Foss Waterway
Site Rank: 0 - NPL Site (Fed HRS Score)
Has Institutional Control: True
Past VCP: Not reported
Current VCP: Not reported
Ground Water: Not reported
Surface Water: Not reported
Soil: Suspected
Sediment: Not reported
Air: Not reported
Bedrock: Not reported
Responsible Unit: Southwest

Name: TACOMA REDEVELOPMENT PROP
Address: THEA FOSS WATERWAY
City,State,Zip: TACOMA, WA 98402
Facility ID: 1263
Region: Southwest
Lat/Long: 47.244229080493 / -122.4332283700
Clean Up Siteid: 3677
Site Status: CC-Perf. Monitoring
Contaminant Name: Petroleum Products-Unspecified
Alternate Site Names: Thea Foss Waterway
Site Rank: 0 - NPL Site (Fed HRS Score)
Has Institutional Control: True
Past VCP: Not reported
Current VCP: Not reported
Ground Water: Confirmed Above Cleanup Levels
Surface Water: Confirmed Above Cleanup Levels
Soil: Confirmed Above Cleanup Levels
Sediment: Not reported
Air: Not reported
Bedrock: Not reported
Responsible Unit: Southwest

Name: TACOMA REDEVELOPMENT PROP
Address: THEA FOSS WATERWAY
City,State,Zip: TACOMA, WA 98402
Facility ID: 1263
Region: Southwest
Lat/Long: 47.244229080493 / -122.4332283700
Clean Up Siteid: 3677
Site Status: CC-Perf. Monitoring
Contaminant Name: Phenolic Compounds
Alternate Site Names: Thea Foss Waterway
Site Rank: 0 - NPL Site (Fed HRS Score)

Map ID
Direction
Distance
Elevation

MAP FINDINGS

Site

Database(s)

EDR ID Number
EPA ID Number

TACOMA REDEVELOPMENT PROP (Continued)

S100836520

Has Institutional Control: True
Past VCP: Not reported
Current VCP: Not reported
Ground Water: Suspected
Surface Water: Suspected
Soil: Suspected
Sediment: Not reported
Air: Not reported
Bedrock: Not reported
Responsible Unit: Southwest

Name: TACOMA REDEVELOPMENT PROP
Address: THEA FOSS WATERWAY
City, State, Zip: TACOMA, WA 98402
Facility ID: 1263
Region: Southwest
Lat/Long: 47.244229080493 / -122.4332283700
Clean Up Siteid: 3677
Site Status: CC-Perf. Monitoring
Contaminant Name: Polychlorinated biPhenyls (PCB)
Alternate Site Names: Thea Foss Waterway
Site Rank: 0 - NPL Site (Fed HRS Score)

Has Institutional Control: True
Past VCP: Not reported
Current VCP: Not reported
Ground Water: Suspected
Surface Water: Suspected
Soil: Confirmed Above Cleanup Levels
Sediment: Not reported
Air: Not reported
Bedrock: Not reported
Responsible Unit: Southwest

Name: TACOMA REDEVELOPMENT PROP
Address: THEA FOSS WATERWAY
City, State, Zip: TACOMA, WA 98402
Facility ID: 1263
Region: Southwest
Lat/Long: 47.244229080493 / -122.4332283700
Clean Up Siteid: 3677
Site Status: CC-Perf. Monitoring
Contaminant Name: Polycyclic Aromatic Hydrocarbons
Alternate Site Names: Thea Foss Waterway
Site Rank: 0 - NPL Site (Fed HRS Score)

Has Institutional Control: True
Past VCP: Not reported
Current VCP: Not reported
Ground Water: Confirmed Above Cleanup Levels
Surface Water: Confirmed Above Cleanup Levels
Soil: Confirmed Above Cleanup Levels
Sediment: Not reported
Air: Not reported
Bedrock: Not reported
Responsible Unit: Southwest

INST CONTROL:

Name: TACOMA REDEVELOPMENT PROP

Map ID
Direction
Distance
Elevation

MAP FINDINGS

Site

Database(s)

EDR ID Number
EPA ID Number

TACOMA REDEVELOPMENT PROP (Continued)

S100836520

Address: THEA FOSS WATERWAY
City,State,Zip: TACOMA, WA 98402
Facility Site ID: 1263
Latitude: 47.24422908
Longitude: -122.43322837
Instrument Type: Environmental Covenant
NFA Date: Not reported
County Filing # For Individual IC Doc: 2.0070112056e+011
Filing Date Of Individual IC Doc: 01/11/2007
Education Programs: False
Maintenance Requirements: False
Restrictive Signage: False
Soil Restriction: False
Alternate Site Names: Thea Foss Waterway
Surface Water Restriction: False
Site Status: Construction Complete-Performance Monitoring
Swimming Restriction: False
Tax Parcel Number: Not reported
Control Active: True
CS ID: 3677
Region: Southwest
Responsible Unit: Southwest
Restrict Shellfish/Finfish Harvesting: True
Prohibit Removal/Alteration of Buildings: False
Prohibit New Building Construction: False
Control Stormwater: False
Control Vapor/Gas: False
Restrict Sediment Cap Disturbance: True
Maintain/Protect Monitoring System: False
Other: False
Restrict Land Use: True
Media Restrictions: Not reported
Restrict All Ground Water Use: False
Prohibit Domestic Ground Water Well Installation: False
Prohibit All Soil Disturbance: False
Access Barrier: True

Name: TACOMA REDEVELOPMENT PROP
Address: THEA FOSS WATERWAY
City,State,Zip: TACOMA, WA 98402
Facility Site ID: 1263
Latitude: 47.24422908
Longitude: -122.43322837
Instrument Type: Environmental Covenant
NFA Date: Not reported
County Filing # For Individual IC Doc: 2.0070227086e+011
Filing Date Of Individual IC Doc: 02/27/2007
Education Programs: False
Maintenance Requirements: False
Restrictive Signage: False
Soil Restriction: False
Alternate Site Names: Thea Foss Waterway
Surface Water Restriction: False
Site Status: Construction Complete-Performance Monitoring
Swimming Restriction: False
Tax Parcel Number: 8950002131
Control Active: True

Map ID
Direction
Distance
Elevation

MAP FINDINGS

Site

Database(s)

EDR ID Number
EPA ID Number

TACOMA REDEVELOPMENT PROP (Continued)

S100836520

CS ID: 3677
Region: Southwest
Responsible Unit: Southwest
Restrict Shellfish/Finfish Harvesting: True
Prohibit Removal/Alteration of Buildings: False
Prohibit New Building Construction: False
Control Stormwater: False
Control Vapor/Gas: False
Restrict Sediment Cap Disturbance: True
Maintain/Protect Monitoring System: False
Other: False
Restrict Land Use: True
Media Restrictions: Sediment
Restrict All Ground Water Use: True
Prohibit Domestic Ground Water Well Installation: False
Prohibit All Soil Disturbance: False
Access Barrier: False

Name: TACOMA REDEVELOPMENT PROP
Address: THEA FOSS WATERWAY
City,State,Zip: TACOMA, WA 98402
Facility Site ID: 1263
Latitude: 47.24422908
Longitude: -122.43322837
Instrument Type: Environmental Covenant
NFA Date: Not reported
County Filing # For Individual IC Doc: 2.0070124077e+011
Filing Date Of Individual IC Doc: 01/24/2007
Education Programs: False
Maintenance Requirements: False
Restrictive Signage: False
Soil Restriction: False
Alternate Site Names: Thea Foss Waterway
Surface Water Restriction: False
Site Status: Construction Complete-Performance Monitoring
Swimming Restriction: False
Tax Parcel Number: Tidelands, no parcel #
Control Active: True
CS ID: 3677
Region: Southwest
Responsible Unit: Southwest
Restrict Shellfish/Finfish Harvesting: True
Prohibit Removal/Alteration of Buildings: False
Prohibit New Building Construction: False
Control Stormwater: False
Control Vapor/Gas: False
Restrict Sediment Cap Disturbance: False
Maintain/Protect Monitoring System: False
Other: False
Restrict Land Use: False
Media Restrictions: Sediment
Restrict All Ground Water Use: False
Prohibit Domestic Ground Water Well Installation: False
Prohibit All Soil Disturbance: True
Access Barrier: False

Name: TACOMA REDEVELOPMENT PROP

Map ID
Direction
Distance
Elevation

MAP FINDINGS

Site

Database(s)

EDR ID Number
EPA ID Number

TACOMA REDEVELOPMENT PROP (Continued)

S100836520

Address: THEA FOSS WATERWAY
City,State,Zip: TACOMA, WA 98402
Facility Site ID: 1263
Latitude: 47.24422908
Longitude: -122.43322837
Instrument Type: Environmental Covenant
NFA Date: Not reported
County Filing # For Individual IC Doc: 2.0070124077e+011
Filing Date Of Individual IC Doc: 01/24/2007
Education Programs: False
Maintenance Requirements: False
Restrictive Signage: False
Soil Restriction: False
Alternate Site Names: Thea Foss Waterway
Surface Water Restriction: False
Site Status: Construction Complete-Performance Monitoring
Swimming Restriction: False
Tax Parcel Number: Tidelands, no parcel #
Control Active: True
CS ID: 3677
Region: Southwest
Responsible Unit: Southwest
Restrict Shellfish/Finfish Harvesting: True
Prohibit Removal/Alteration of Buildings: False
Prohibit New Building Construction: False
Control Stormwater: False
Control Vapor/Gas: False
Restrict Sediment Cap Disturbance: False
Maintain/Protect Monitoring System: False
Other: False
Restrict Land Use: False
Media Restrictions: Sediment
Restrict All Ground Water Use: False
Prohibit Domestic Ground Water Well Installation: False
Prohibit All Soil Disturbance: True
Access Barrier: False

Name: TACOMA REDEVELOPMENT PROP
Address: THEA FOSS WATERWAY
City,State,Zip: TACOMA, WA 98402
Facility Site ID: 1263
Latitude: 47.24422908
Longitude: -122.43322837
Instrument Type: Environmental Covenant
NFA Date: Not reported
County Filing # For Individual IC Doc: 2.0080114015e+011
Filing Date Of Individual IC Doc: 01/14/2008
Education Programs: False
Maintenance Requirements: True
Restrictive Signage: False
Soil Restriction: False
Alternate Site Names: Thea Foss Waterway
Surface Water Restriction: False
Site Status: Construction Complete-Performance Monitoring
Swimming Restriction: False
Tax Parcel Number: 8950001613
Control Active: True

Map ID
Direction
Distance
Elevation

MAP FINDINGS

Site

Database(s)

EDR ID Number
EPA ID Number

TACOMA REDEVELOPMENT PROP (Continued)

S100836520

CS ID: 3677
Region: Southwest
Responsible Unit: Southwest
Restrict Shellfish/Finfish Harvesting: True
Prohibit Removal/Alteration of Buildings: False
Prohibit New Building Construction: False
Control Stormwater: False
Control Vapor/Gas: False
Restrict Sediment Cap Disturbance: False
Maintain/Protect Monitoring System: False
Other: False
Restrict Land Use: False
Media Restrictions: Soil; Sediment
Restrict All Ground Water Use: False
Prohibit Domestic Ground Water Well Installation: False
Prohibit All Soil Disturbance: True
Access Barrier: False

Name: TACOMA REDEVELOPMENT PROP
Address: THEA FOSS WATERWAY
City,State,Zip: TACOMA, WA 98402
Facility Site ID: 1263
Latitude: 47.24422908
Longitude: -122.43322837
Instrument Type: Environmental Covenant
NFA Date: Not reported
County Filing # For Individual IC Doc: 2.0080114016e+011
Filing Date Of Individual IC Doc: 01/14/2008
Education Programs: False
Maintenance Requirements: True
Restrictive Signage: False
Soil Restriction: False
Alternate Site Names: Thea Foss Waterway
Surface Water Restriction: False
Site Status: Construction Complete-Performance Monitoring
Swimming Restriction: False
Tax Parcel Number: 8950001614
Control Active: True
CS ID: 3677
Region: Southwest
Responsible Unit: Southwest
Restrict Shellfish/Finfish Harvesting: True
Prohibit Removal/Alteration of Buildings: False
Prohibit New Building Construction: False
Control Stormwater: False
Control Vapor/Gas: False
Restrict Sediment Cap Disturbance: True
Maintain/Protect Monitoring System: False
Other: False
Restrict Land Use: False
Media Restrictions: Sediment
Restrict All Ground Water Use: False
Prohibit Domestic Ground Water Well Installation: False
Prohibit All Soil Disturbance: True
Access Barrier: False

Name: TACOMA REDEVELOPMENT PROP

Map ID
Direction
Distance
Elevation

MAP FINDINGS

Site

Database(s)

EDR ID Number
EPA ID Number

TACOMA REDEVELOPMENT PROP (Continued)

S100836520

Address: THEA FOSS WATERWAY
City,State,Zip: TACOMA, WA 98402
Facility Site ID: 1263
Latitude: 47.24422908
Longitude: -122.43322837
Instrument Type: Environmental Covenant
NFA Date: Not reported
County Filing # For Individual IC Doc: 2.0061006069e+011
Filing Date Of Individual IC Doc: 10/06/2006
Education Programs: False
Maintenance Requirements: False
Restrictive Signage: False
Soil Restriction: False
Alternate Site Names: Thea Foss Waterway
Surface Water Restriction: False
Site Status: Construction Complete-Performance Monitoring
Swimming Restriction: False
Tax Parcel Number: 8950001971
Control Active: True
CS ID: 3677
Region: Southwest
Responsible Unit: Southwest
Restrict Shellfish/Finfish Harvesting: False
Prohibit Removal/Alteration of Buildings: False
Prohibit New Building Construction: False
Control Stormwater: False
Control Vapor/Gas: False
Restrict Sediment Cap Disturbance: True
Maintain/Protect Monitoring System: False
Other: False
Restrict Land Use: False
Media Restrictions: Sediment
Restrict All Ground Water Use: False
Prohibit Domestic Ground Water Well Installation: False
Prohibit All Soil Disturbance: True
Access Barrier: False

Name: TACOMA REDEVELOPMENT PROP
Address: THEA FOSS WATERWAY
City,State,Zip: TACOMA, WA 98402
Facility Site ID: 1263
Latitude: 47.24422908
Longitude: -122.43322837
Instrument Type: Environmental Covenant
NFA Date: Not reported
County Filing # For Individual IC Doc: 2.007050103e+011
Filing Date Of Individual IC Doc: 05/01/2007
Education Programs: False
Maintenance Requirements: False
Restrictive Signage: False
Soil Restriction: False
Alternate Site Names: Thea Foss Waterway
Surface Water Restriction: False
Site Status: Construction Complete-Performance Monitoring
Swimming Restriction: False
Tax Parcel Number: 8950000690
Control Active: True

Map ID
Direction
Distance
Elevation

MAP FINDINGS

Site

Database(s)

EDR ID Number
EPA ID Number

TACOMA REDEVELOPMENT PROP (Continued)

S100836520

CS ID: 3677
Region: Southwest
Responsible Unit: Southwest
Restrict Shellfish/Finfish Harvesting: True
Prohibit Removal/Alteration of Buildings: False
Prohibit New Building Construction: False
Control Stormwater: False
Control Vapor/Gas: False
Restrict Sediment Cap Disturbance: True
Maintain/Protect Monitoring System: False
Other: False
Restrict Land Use: False
Media Restrictions: Sediment
Restrict All Ground Water Use: False
Prohibit Domestic Ground Water Well Installation: False
Prohibit All Soil Disturbance: False
Access Barrier: False

Name: TACOMA REDEVELOPMENT PROP
Address: THEA FOSS WATERWAY
City,State,Zip: TACOMA, WA 98402
Facility Site ID: 1263
Latitude: 47.24422908
Longitude: -122.43322837
Instrument Type: Environmental Covenant
NFA Date: Not reported
County Filing # For Individual IC Doc: 2.007050103e+011
Filing Date Of Individual IC Doc: 05/01/2007
Education Programs: False
Maintenance Requirements: False
Restrictive Signage: False
Soil Restriction: False
Alternate Site Names: Thea Foss Waterway
Surface Water Restriction: False
Site Status: Construction Complete-Performance Monitoring
Swimming Restriction: False
Tax Parcel Number: 8950000700
Control Active: True
CS ID: 3677
Region: Southwest
Responsible Unit: Southwest
Restrict Shellfish/Finfish Harvesting: True
Prohibit Removal/Alteration of Buildings: False
Prohibit New Building Construction: False
Control Stormwater: False
Control Vapor/Gas: False
Restrict Sediment Cap Disturbance: True
Maintain/Protect Monitoring System: False
Other: False
Restrict Land Use: False
Media Restrictions: Sediment
Restrict All Ground Water Use: False
Prohibit Domestic Ground Water Well Installation: False
Prohibit All Soil Disturbance: False
Access Barrier: False

Name: TACOMA REDEVELOPMENT PROP

Map ID
Direction
Distance
Elevation

MAP FINDINGS

Site

Database(s)

EDR ID Number
EPA ID Number

TACOMA REDEVELOPMENT PROP (Continued)

S100836520

Address: THEA FOSS WATERWAY
City,State,Zip: TACOMA, WA 98402
Facility Site ID: 1263
Latitude: 47.24422908
Longitude: -122.43322837
Instrument Type: Environmental Covenant
NFA Date: Not reported
County Filing # For Individual IC Doc: 2.007012503e+011
Filing Date Of Individual IC Doc: 01/25/2007
Education Programs: False
Maintenance Requirements: True
Restrictive Signage: False
Soil Restriction: False
Alternate Site Names: Thea Foss Waterway
Surface Water Restriction: False
Site Status: Construction Complete-Performance Monitoring
Swimming Restriction: False
Tax Parcel Number: 8950000690
Control Active: True
CS ID: 3677
Region: Southwest
Responsible Unit: Southwest
Restrict Shellfish/Finfish Harvesting: True
Prohibit Removal/Alteration of Buildings: False
Prohibit New Building Construction: False
Control Stormwater: False
Control Vapor/Gas: False
Restrict Sediment Cap Disturbance: True
Maintain/Protect Monitoring System: False
Other: False
Restrict Land Use: False
Media Restrictions: Sediment
Restrict All Ground Water Use: False
Prohibit Domestic Ground Water Well Installation: False
Prohibit All Soil Disturbance: False
Access Barrier: False

Name: TACOMA REDEVELOPMENT PROP
Address: THEA FOSS WATERWAY
City,State,Zip: TACOMA, WA 98402
Facility Site ID: 1263
Latitude: 47.24422908
Longitude: -122.43322837
Instrument Type: Environmental Covenant
NFA Date: Not reported
County Filing # For Individual IC Doc: 20070125098
Filing Date Of Individual IC Doc: 01/25/2007
Education Programs: False
Maintenance Requirements: True
Restrictive Signage: False
Soil Restriction: False
Alternate Site Names: Thea Foss Waterway
Surface Water Restriction: False
Site Status: Construction Complete-Performance Monitoring
Swimming Restriction: False
Tax Parcel Number: 8950000700
Control Active: True

Map ID
Direction
Distance
Elevation

MAP FINDINGS

Site

Database(s)

EDR ID Number
EPA ID Number

TACOMA REDEVELOPMENT PROP (Continued)

S100836520

CS ID: 3677
Region: Southwest
Responsible Unit: Southwest
Restrict Shellfish/Finfish Harvesting: True
Prohibit Removal/Alteration of Buildings: False
Prohibit New Building Construction: False
Control Stormwater: False
Control Vapor/Gas: False
Restrict Sediment Cap Disturbance: False
Maintain/Protect Monitoring System: False
Other: False
Restrict Land Use: False
Media Restrictions: Sediment
Restrict All Ground Water Use: False
Prohibit Domestic Ground Water Well Installation: False
Prohibit All Soil Disturbance: True
Access Barrier: False

Name: TACOMA REDEVELOPMENT PROP
Address: THEA FOSS WATERWAY
City,State,Zip: TACOMA, WA 98402
Facility Site ID: 1263
Latitude: 47.24422908
Longitude: -122.43322837
Instrument Type: Environmental Covenant
NFA Date: Not reported
County Filing # For Individual IC Doc: 2.0070430118e+011
Filing Date Of Individual IC Doc: 04/30/2007
Education Programs: False
Maintenance Requirements: True
Restrictive Signage: False
Soil Restriction: False
Alternate Site Names: Thea Foss Waterway
Surface Water Restriction: False
Site Status: Construction Complete-Performance Monitoring
Swimming Restriction: False
Tax Parcel Number: 89500001832
Control Active: True
CS ID: 3677
Region: Southwest
Responsible Unit: Southwest
Restrict Shellfish/Finfish Harvesting: True
Prohibit Removal/Alteration of Buildings: False
Prohibit New Building Construction: False
Control Stormwater: False
Control Vapor/Gas: False
Restrict Sediment Cap Disturbance: True
Maintain/Protect Monitoring System: False
Other: False
Restrict Land Use: False
Media Restrictions: Sediment
Restrict All Ground Water Use: False
Prohibit Domestic Ground Water Well Installation: False
Prohibit All Soil Disturbance: True
Access Barrier: False

Name: TACOMA REDEVELOPMENT PROP

Map ID
Direction
Distance
Elevation

MAP FINDINGS

Site

Database(s)

EDR ID Number
EPA ID Number

TACOMA REDEVELOPMENT PROP (Continued)

S100836520

Address: THEA FOSS WATERWAY
City,State,Zip: TACOMA, WA 98402
Facility Site ID: 1263
Latitude: 47.24422908
Longitude: -122.43322837
Instrument Type: Environmental Covenant
NFA Date: Not reported
County Filing # For Individual IC Doc: 2.0070430118e+011
Filing Date Of Individual IC Doc: 04/30/2007
Education Programs: False
Maintenance Requirements: True
Restrictive Signage: False
Soil Restriction: False
Alternate Site Names: Thea Foss Waterway
Surface Water Restriction: False
Site Status: Construction Complete-Performance Monitoring
Swimming Restriction: False
Tax Parcel Number: 8950001791
Control Active: True
CS ID: 3677
Region: Southwest
Responsible Unit: Southwest
Restrict Shellfish/Finfish Harvesting: True
Prohibit Removal/Alteration of Buildings: False
Prohibit New Building Construction: False
Control Stormwater: False
Control Vapor/Gas: False
Restrict Sediment Cap Disturbance: True
Maintain/Protect Monitoring System: False
Other: False
Restrict Land Use: False
Media Restrictions: Sediment
Restrict All Ground Water Use: False
Prohibit Domestic Ground Water Well Installation: False
Prohibit All Soil Disturbance: True
Access Barrier: False

Name: TACOMA REDEVELOPMENT PROP
Address: THEA FOSS WATERWAY
City,State,Zip: TACOMA, WA 98402
Facility Site ID: 1263
Latitude: 47.24422908
Longitude: -122.43322837
Instrument Type: Environmental Covenant
NFA Date: Not reported
County Filing # For Individual IC Doc: 2.0070430118e+011
Filing Date Of Individual IC Doc: 04/30/2007
Education Programs: False
Maintenance Requirements: True
Restrictive Signage: False
Soil Restriction: False
Alternate Site Names: Thea Foss Waterway
Surface Water Restriction: False
Site Status: Construction Complete-Performance Monitoring
Swimming Restriction: False
Tax Parcel Number: 89500001761
Control Active: True

Map ID
Direction
Distance
Elevation

MAP FINDINGS

Site

Database(s)

EDR ID Number
EPA ID Number

TACOMA REDEVELOPMENT PROP (Continued)

S100836520

CS ID: 3677
Region: Southwest
Responsible Unit: Southwest
Restrict Shellfish/Finfish Harvesting: True
Prohibit Removal/Alteration of Buildings: False
Prohibit New Building Construction: False
Control Stormwater: False
Control Vapor/Gas: False
Restrict Sediment Cap Disturbance: True
Maintain/Protect Monitoring System: False
Other: False
Restrict Land Use: False
Media Restrictions: Sediment
Restrict All Ground Water Use: False
Prohibit Domestic Ground Water Well Installation: False
Prohibit All Soil Disturbance: True
Access Barrier: False

Name: TACOMA REDEVELOPMENT PROP
Address: THEA FOSS WATERWAY
City,State,Zip: TACOMA, WA 98402
Facility Site ID: 1263
Latitude: 47.24422908
Longitude: -122.43322837
Instrument Type: Environmental Covenant
NFA Date: Not reported
County Filing # For Individual IC Doc: 2.0070430118e+011
Filing Date Of Individual IC Doc: 04/30/2007
Education Programs: False
Maintenance Requirements: True
Restrictive Signage: False
Soil Restriction: False
Alternate Site Names: Thea Foss Waterway
Surface Water Restriction: False
Site Status: Construction Complete-Performance Monitoring
Swimming Restriction: False
Tax Parcel Number: 89500001822
Control Active: True
CS ID: 3677
Region: Southwest
Responsible Unit: Southwest
Restrict Shellfish/Finfish Harvesting: True
Prohibit Removal/Alteration of Buildings: False
Prohibit New Building Construction: False
Control Stormwater: False
Control Vapor/Gas: False
Restrict Sediment Cap Disturbance: True
Maintain/Protect Monitoring System: False
Other: False
Restrict Land Use: False
Media Restrictions: Sediment
Restrict All Ground Water Use: False
Prohibit Domestic Ground Water Well Installation: False
Prohibit All Soil Disturbance: False
Access Barrier: False

Name: TACOMA REDEVELOPMENT PROP

Map ID
Direction
Distance
Elevation

MAP FINDINGS

Site

Database(s)

EDR ID Number
EPA ID Number

TACOMA REDEVELOPMENT PROP (Continued)

S100836520

Address: THEA FOSS WATERWAY
City,State,Zip: TACOMA, WA 98402
Facility Site ID: 1263
Latitude: 47.24422908
Longitude: -122.43322837
Instrument Type: Environmental Covenant
NFA Date: Not reported
County Filing # For Individual IC Doc: 2.0070201055e+011
Filing Date Of Individual IC Doc: 02/01/2007
Education Programs: False
Maintenance Requirements: True
Restrictive Signage: False
Soil Restriction: False
Alternate Site Names: Thea Foss Waterway
Surface Water Restriction: False
Site Status: Construction Complete-Performance Monitoring
Swimming Restriction: False
Tax Parcel Number: 89500001572
Control Active: True
CS ID: 3677
Region: Southwest
Responsible Unit: Southwest
Restrict Shellfish/Finfish Harvesting: True
Prohibit Removal/Alteration of Buildings: False
Prohibit New Building Construction: False
Control Stormwater: False
Control Vapor/Gas: False
Restrict Sediment Cap Disturbance: True
Maintain/Protect Monitoring System: False
Other: False
Restrict Land Use: False
Media Restrictions: Sediment
Restrict All Ground Water Use: False
Prohibit Domestic Ground Water Well Installation: False
Prohibit All Soil Disturbance: False
Access Barrier: False

Name: TACOMA REDEVELOPMENT PROP
Address: THEA FOSS WATERWAY
City,State,Zip: TACOMA, WA 98402
Facility Site ID: 1263
Latitude: 47.24422908
Longitude: -122.43322837
Instrument Type: Environmental Covenant
NFA Date: Not reported
County Filing # For Individual IC Doc: 2.0070322038e+011
Filing Date Of Individual IC Doc: 03/22/2007
Education Programs: False
Maintenance Requirements: True
Restrictive Signage: False
Soil Restriction: False
Alternate Site Names: Thea Foss Waterway
Surface Water Restriction: False
Site Status: Construction Complete-Performance Monitoring
Swimming Restriction: False
Tax Parcel Number: 89500001052
Control Active: True

Map ID
Direction
Distance
Elevation

MAP FINDINGS

Site

Database(s)

EDR ID Number
EPA ID Number

TACOMA REDEVELOPMENT PROP (Continued)

S100836520

CS ID: 3677
Region: Southwest
Responsible Unit: Southwest
Restrict Shellfish/Finfish Harvesting: True
Prohibit Removal/Alteration of Buildings: False
Prohibit New Building Construction: False
Control Stormwater: False
Control Vapor/Gas: False
Restrict Sediment Cap Disturbance: True
Maintain/Protect Monitoring System: False
Other: False
Restrict Land Use: False
Media Restrictions: Sediment
Restrict All Ground Water Use: False
Prohibit Domestic Ground Water Well Installation: False
Prohibit All Soil Disturbance: False
Access Barrier: False

Name: TACOMA REDEVELOPMENT PROP
Address: THEA FOSS WATERWAY
City,State,Zip: TACOMA, WA 98402
Facility Site ID: 1263
Latitude: 47.24422908
Longitude: -122.43322837
Instrument Type: Environmental Covenant
NFA Date: Not reported
County Filing # For Individual IC Doc: 2.0070322038e+011
Filing Date Of Individual IC Doc: 03/22/2007
Education Programs: False
Maintenance Requirements: True
Restrictive Signage: False
Soil Restriction: False
Alternate Site Names: Thea Foss Waterway
Surface Water Restriction: False
Site Status: Construction Complete-Performance Monitoring
Swimming Restriction: False
Tax Parcel Number: 8950000990, 8950000680
Control Active: True
CS ID: 3677
Region: Southwest
Responsible Unit: Southwest
Restrict Shellfish/Finfish Harvesting: True
Prohibit Removal/Alteration of Buildings: False
Prohibit New Building Construction: False
Control Stormwater: False
Control Vapor/Gas: False
Restrict Sediment Cap Disturbance: True
Maintain/Protect Monitoring System: False
Other: False
Restrict Land Use: False
Media Restrictions: Sediment
Restrict All Ground Water Use: False
Prohibit Domestic Ground Water Well Installation: False
Prohibit All Soil Disturbance: False
Access Barrier: False

Name: TACOMA REDEVELOPMENT PROP

Map ID
Direction
Distance
Elevation

MAP FINDINGS

Site

Database(s)

EDR ID Number
EPA ID Number

TACOMA REDEVELOPMENT PROP (Continued)

S100836520

Address: THEA FOSS WATERWAY
City,State,Zip: TACOMA, WA 98402
Facility Site ID: 1263
Latitude: 47.24422908
Longitude: -122.43322837
Instrument Type: Environmental Covenant
NFA Date: Not reported
County Filing # For Individual IC Doc: 2.0070125068e+011
Filing Date Of Individual IC Doc: 01/25/2007
Education Programs: False
Maintenance Requirements: True
Restrictive Signage: False
Soil Restriction: False
Alternate Site Names: Thea Foss Waterway
Surface Water Restriction: False
Site Status: Construction Complete-Performance Monitoring
Swimming Restriction: False
Tax Parcel Number: 0320041028, 8950001601
Control Active: True
CS ID: 3677
Region: Southwest
Responsible Unit: Southwest
Restrict Shellfish/Finfish Harvesting: True
Prohibit Removal/Alteration of Buildings: False
Prohibit New Building Construction: False
Control Stormwater: False
Control Vapor/Gas: False
Restrict Sediment Cap Disturbance: True
Maintain/Protect Monitoring System: False
Other: False
Restrict Land Use: False
Media Restrictions: Sediment
Restrict All Ground Water Use: False
Prohibit Domestic Ground Water Well Installation: False
Prohibit All Soil Disturbance: False
Access Barrier: False

Name: TACOMA REDEVELOPMENT PROP
Address: THEA FOSS WATERWAY
City,State,Zip: TACOMA, WA 98402
Facility Site ID: 1263
Latitude: 47.24422908
Longitude: -122.43322837
Instrument Type: Environmental Covenant
NFA Date: Not reported
County Filing # For Individual IC Doc: 2.0070125068e+011
Filing Date Of Individual IC Doc: 01/25/2007
Education Programs: False
Maintenance Requirements: True
Restrictive Signage: False
Soil Restriction: False
Alternate Site Names: Thea Foss Waterway
Surface Water Restriction: False
Site Status: Construction Complete-Performance Monitoring
Swimming Restriction: False
Tax Parcel Number: 320092019
Control Active: True

Map ID
 Direction
 Distance
 Elevation

MAP FINDINGS

Site

Database(s)

EDR ID Number
 EPA ID Number

TACOMA REDEVELOPMENT PROP (Continued)

S100836520

CS ID:	3677
Region:	Southwest
Responsible Unit:	Southwest
Restrict Shellfish/Finfish Harvesting:	True
Prohibit Removal/Alteration of Buildings:	False
Prohibit New Building Construction:	False
Control Stormwater:	False
Control Vapor/Gas:	False
Restrict Sediment Cap Disturbance:	True
Maintain/Protect Monitoring System:	False
Other:	False
Restrict Land Use:	False
Media Restrictions:	Sediment
Restrict All Ground Water Use:	False
Prohibit Domestic Ground Water Well Installation:	False
Prohibit All Soil Disturbance:	False
Access Barrier:	False
Name:	TACOMA REDEVELOPMENT PROP
Address:	THEA FOSS WATERWAY
City,State,Zip:	TACOMA, WA 98402
Facility Site ID:	1263
Latitude:	47.24422908
Longitude:	-122.43322837
Instrument Type:	Environmental Covenant
NFA Date:	Not reported
County Filing # For Individual IC Doc:	2.0070202018e+011
Filing Date Of Individual IC Doc:	02/02/2007
Education Programs:	False
Maintenance Requirements:	True
Restrictive Signage:	False
Soil Restriction:	False
Alternate Site Names:	Thea Foss Waterway
Surface Water Restriction:	False
Site Status:	Construction Complete-Performance Monitoring
Swimming Restriction:	False
Tax Parcel Number:	8950001626
Control Active:	True
CS ID:	3677
Region:	Southwest
Responsible Unit:	Southwest
Restrict Shellfish/Finfish Harvesting:	True
Prohibit Removal/Alteration of Buildings:	False
Prohibit New Building Construction:	False
Control Stormwater:	False
Control Vapor/Gas:	False
Restrict Sediment Cap Disturbance:	True
Maintain/Protect Monitoring System:	False
Other:	False
Restrict Land Use:	False
Media Restrictions:	Sediment
Restrict All Ground Water Use:	False
Prohibit Domestic Ground Water Well Installation:	False
Prohibit All Soil Disturbance:	False
Access Barrier:	False

Name: TACOMA REDEVELOPMENT PROP

Map ID
Direction
Distance
Elevation

MAP FINDINGS

Site

Database(s)

EDR ID Number
EPA ID Number

TACOMA REDEVELOPMENT PROP (Continued)

S100836520

Address: THEA FOSS WATERWAY
City,State,Zip: TACOMA, WA 98402
Facility Site ID: 1263
Latitude: 47.24422908
Longitude: -122.43322837
Instrument Type: Environmental Covenant
NFA Date: Not reported
County Filing # For Individual IC Doc: 2.0070119132e+011
Filing Date Of Individual IC Doc: 01/19/2007
Education Programs: False
Maintenance Requirements: True
Restrictive Signage: False
Soil Restriction: False
Alternate Site Names: Thea Foss Waterway
Surface Water Restriction: False
Site Status: Construction Complete-Performance Monitoring
Swimming Restriction: False
Tax Parcel Number: 8950002040
Control Active: True
CS ID: 3677
Region: Southwest
Responsible Unit: Southwest
Restrict Shellfish/Finfish Harvesting: True
Prohibit Removal/Alteration of Buildings: False
Prohibit New Building Construction: False
Control Stormwater: False
Control Vapor/Gas: False
Restrict Sediment Cap Disturbance: True
Maintain/Protect Monitoring System: False
Other: False
Restrict Land Use: False
Media Restrictions: Sediment
Restrict All Ground Water Use: False
Prohibit Domestic Ground Water Well Installation: False
Prohibit All Soil Disturbance: False
Access Barrier: False

Name: TACOMA REDEVELOPMENT PROP
Address: THEA FOSS WATERWAY
City,State,Zip: TACOMA, WA 98402
Facility Site ID: 1263
Latitude: 47.24422908
Longitude: -122.43322837
Instrument Type: Environmental Covenant
NFA Date: Not reported
County Filing # For Individual IC Doc: 2.0070119132e+011
Filing Date Of Individual IC Doc: 01/19/2007
Education Programs: False
Maintenance Requirements: True
Restrictive Signage: False
Soil Restriction: False
Alternate Site Names: Thea Foss Waterway
Surface Water Restriction: False
Site Status: Construction Complete-Performance Monitoring
Swimming Restriction: False
Tax Parcel Number: 8950002050
Control Active: True

Map ID
Direction
Distance
Elevation

MAP FINDINGS

Site

Database(s)

EDR ID Number
EPA ID Number

TACOMA REDEVELOPMENT PROP (Continued)

S100836520

CS ID: 3677
Region: Southwest
Responsible Unit: Southwest
Restrict Shellfish/Finfish Harvesting: True
Prohibit Removal/Alteration of Buildings: False
Prohibit New Building Construction: False
Control Stormwater: False
Control Vapor/Gas: False
Restrict Sediment Cap Disturbance: True
Maintain/Protect Monitoring System: False
Other: False
Restrict Land Use: False
Media Restrictions: Sediment
Restrict All Ground Water Use: False
Prohibit Domestic Ground Water Well Installation: False
Prohibit All Soil Disturbance: False
Access Barrier: False

Name: TACOMA REDEVELOPMENT PROP
Address: THEA FOSS WATERWAY
City,State,Zip: TACOMA, WA 98402
Facility Site ID: 1263
Latitude: 47.24422908
Longitude: -122.43322837
Instrument Type: Environmental Covenant
NFA Date: Not reported
County Filing # For Individual IC Doc: 2.0070119132e+011
Filing Date Of Individual IC Doc: 01/19/2007
Education Programs: False
Maintenance Requirements: True
Restrictive Signage: False
Soil Restriction: False
Alternate Site Names: Thea Foss Waterway
Surface Water Restriction: False
Site Status: Construction Complete-Performance Monitoring
Swimming Restriction: False
Tax Parcel Number: 8950002060
Control Active: True
CS ID: 3677
Region: Southwest
Responsible Unit: Southwest
Restrict Shellfish/Finfish Harvesting: True
Prohibit Removal/Alteration of Buildings: False
Prohibit New Building Construction: False
Control Stormwater: False
Control Vapor/Gas: False
Restrict Sediment Cap Disturbance: True
Maintain/Protect Monitoring System: False
Other: False
Restrict Land Use: False
Media Restrictions: Sediment
Restrict All Ground Water Use: False
Prohibit Domestic Ground Water Well Installation: False
Prohibit All Soil Disturbance: False
Access Barrier: False

Name: TACOMA REDEVELOPMENT PROP

Map ID
Direction
Distance
Elevation

MAP FINDINGS

Site

Database(s)

EDR ID Number
EPA ID Number

TACOMA REDEVELOPMENT PROP (Continued)

S100836520

Address: THEA FOSS WATERWAY
City,State,Zip: TACOMA, WA 98402
Facility Site ID: 1263
Latitude: 47.24422908
Longitude: -122.43322837
Instrument Type: Environmental Covenant
NFA Date: Not reported
County Filing # For Individual IC Doc: 2.0070112056e+011
Filing Date Of Individual IC Doc: 01/12/2007
Education Programs: False
Maintenance Requirements: True
Restrictive Signage: False
Soil Restriction: False
Alternate Site Names: Thea Foss Waterway
Surface Water Restriction: False
Site Status: Construction Complete-Performance Monitoring
Swimming Restriction: False
Tax Parcel Number: 8950001963
Control Active: True
CS ID: 3677
Region: Southwest
Responsible Unit: Southwest
Restrict Shellfish/Finfish Harvesting: True
Prohibit Removal/Alteration of Buildings: False
Prohibit New Building Construction: False
Control Stormwater: False
Control Vapor/Gas: False
Restrict Sediment Cap Disturbance: True
Maintain/Protect Monitoring System: False
Other: False
Restrict Land Use: False
Media Restrictions: Sediment
Restrict All Ground Water Use: False
Prohibit Domestic Ground Water Well Installation: False
Prohibit All Soil Disturbance: False
Access Barrier: False

Name: TACOMA REDEVELOPMENT PROP
Address: THEA FOSS WATERWAY
City,State,Zip: TACOMA, WA 98402
Facility Site ID: 1263
Latitude: 47.24422908
Longitude: -122.43322837
Instrument Type: Environmental Covenant
NFA Date: Not reported
County Filing # For Individual IC Doc: 2.0070112056e+011
Filing Date Of Individual IC Doc: 01/12/2007
Education Programs: False
Maintenance Requirements: True
Restrictive Signage: False
Soil Restriction: False
Alternate Site Names: Thea Foss Waterway
Surface Water Restriction: False
Site Status: Construction Complete-Performance Monitoring
Swimming Restriction: False
Tax Parcel Number: 8950001881
Control Active: True

Map ID
Direction
Distance
Elevation

MAP FINDINGS

Site

Database(s)

EDR ID Number
EPA ID Number

TACOMA REDEVELOPMENT PROP (Continued)

S100836520

CS ID: 3677
Region: Southwest
Responsible Unit: Southwest
Restrict Shellfish/Finfish Harvesting: True
Prohibit Removal/Alteration of Buildings: False
Prohibit New Building Construction: False
Control Stormwater: False
Control Vapor/Gas: False
Restrict Sediment Cap Disturbance: True
Maintain/Protect Monitoring System: False
Other: False
Restrict Land Use: False
Media Restrictions: Sediment
Restrict All Ground Water Use: False
Prohibit Domestic Ground Water Well Installation: False
Prohibit All Soil Disturbance: False
Access Barrier: False

Name: TACOMA REDEVELOPMENT PROP
Address: THEA FOSS WATERWAY
City,State,Zip: TACOMA, WA 98402
Facility Site ID: 1263
Latitude: 47.24422908
Longitude: -122.43322837
Instrument Type: Environmental Covenant
NFA Date: Not reported
County Filing # For Individual IC Doc: 2.0070112056e+011
Filing Date Of Individual IC Doc: 01/12/2007
Education Programs: False
Maintenance Requirements: True
Restrictive Signage: False
Soil Restriction: False
Alternate Site Names: Thea Foss Waterway
Surface Water Restriction: False
Site Status: Construction Complete-Performance Monitoring
Swimming Restriction: False
Tax Parcel Number: 8950001964
Control Active: True
CS ID: 3677
Region: Southwest
Responsible Unit: Southwest
Restrict Shellfish/Finfish Harvesting: True
Prohibit Removal/Alteration of Buildings: False
Prohibit New Building Construction: False
Control Stormwater: False
Control Vapor/Gas: False
Restrict Sediment Cap Disturbance: True
Maintain/Protect Monitoring System: False
Other: False
Restrict Land Use: False
Media Restrictions: Sediment
Restrict All Ground Water Use: False
Prohibit Domestic Ground Water Well Installation: False
Prohibit All Soil Disturbance: False
Access Barrier: False

Name: TACOMA REDEVELOPMENT PROP

Map ID
Direction
Distance
Elevation

MAP FINDINGS

Site

Database(s)

EDR ID Number
EPA ID Number

TACOMA REDEVELOPMENT PROP (Continued)

S100836520

Address: THEA FOSS WATERWAY
City,State,Zip: TACOMA, WA 98402
Facility Site ID: 1263
Latitude: 47.24422908
Longitude: -122.43322837
Instrument Type: Environmental Covenant
NFA Date: Not reported
County Filing # For Individual IC Doc: 2.0070112056e+011
Filing Date Of Individual IC Doc: 01/12/2007
Education Programs: False
Maintenance Requirements: True
Restrictive Signage: False
Soil Restriction: False
Alternate Site Names: Thea Foss Waterway
Surface Water Restriction: False
Site Status: Construction Complete-Performance Monitoring
Swimming Restriction: False
Tax Parcel Number: 8950002070
Control Active: True
CS ID: 3677
Region: Southwest
Responsible Unit: Southwest
Restrict Shellfish/Finfish Harvesting: True
Prohibit Removal/Alteration of Buildings: False
Prohibit New Building Construction: False
Control Stormwater: False
Control Vapor/Gas: False
Restrict Sediment Cap Disturbance: True
Maintain/Protect Monitoring System: False
Other: False
Restrict Land Use: False
Media Restrictions: Sediment
Restrict All Ground Water Use: False
Prohibit Domestic Ground Water Well Installation: False
Prohibit All Soil Disturbance: False
Access Barrier: False

Name: TACOMA REDEVELOPMENT PROP
Address: THEA FOSS WATERWAY
City,State,Zip: TACOMA, WA 98402
Facility Site ID: 1263
Latitude: 47.24422908
Longitude: -122.43322837
Instrument Type: Environmental Covenant
NFA Date: Not reported
County Filing # For Individual IC Doc: 2.0070112057e+011
Filing Date Of Individual IC Doc: 01/12/2007
Education Programs: False
Maintenance Requirements: True
Restrictive Signage: False
Soil Restriction: False
Alternate Site Names: Thea Foss Waterway
Surface Water Restriction: False
Site Status: Construction Complete-Performance Monitoring
Swimming Restriction: False
Tax Parcel Number: 8950001851
Control Active: True

Map ID
Direction
Distance
Elevation

MAP FINDINGS

Site

Database(s)

EDR ID Number
EPA ID Number

TACOMA REDEVELOPMENT PROP (Continued)

S100836520

CS ID: 3677
Region: Southwest
Responsible Unit: Southwest
Restrict Shellfish/Finfish Harvesting: True
Prohibit Removal/Alteration of Buildings: False
Prohibit New Building Construction: False
Control Stormwater: False
Control Vapor/Gas: False
Restrict Sediment Cap Disturbance: True
Maintain/Protect Monitoring System: False
Other: False
Restrict Land Use: False
Media Restrictions: Sediment
Restrict All Ground Water Use: False
Prohibit Domestic Ground Water Well Installation: False
Prohibit All Soil Disturbance: False
Access Barrier: False

Name: TACOMA REDEVELOPMENT PROP
Address: THEA FOSS WATERWAY
City,State,Zip: TACOMA, WA 98402
Facility Site ID: 1263
Latitude: 47.24422908
Longitude: -122.43322837
Instrument Type: Environmental Covenant
NFA Date: Not reported
County Filing # For Individual IC Doc: 2.0070112057e+011
Filing Date Of Individual IC Doc: 01/12/2007
Education Programs: False
Maintenance Requirements: True
Restrictive Signage: False
Soil Restriction: False
Alternate Site Names: Thea Foss Waterway
Surface Water Restriction: False
Site Status: Construction Complete-Performance Monitoring
Swimming Restriction: False
Tax Parcel Number: 2022000021
Control Active: True
CS ID: 3677
Region: Southwest
Responsible Unit: Southwest
Restrict Shellfish/Finfish Harvesting: True
Prohibit Removal/Alteration of Buildings: False
Prohibit New Building Construction: False
Control Stormwater: False
Control Vapor/Gas: False
Restrict Sediment Cap Disturbance: True
Maintain/Protect Monitoring System: False
Other: False
Restrict Land Use: False
Media Restrictions: Sediment
Restrict All Ground Water Use: False
Prohibit Domestic Ground Water Well Installation: False
Prohibit All Soil Disturbance: False
Access Barrier: False

Name: TACOMA REDEVELOPMENT PROP

Map ID
Direction
Distance
Elevation

MAP FINDINGS

Site

Database(s)

EDR ID Number
EPA ID Number

TACOMA REDEVELOPMENT PROP (Continued)

S100836520

Address: THEA FOSS WATERWAY
City,State,Zip: TACOMA, WA 98402
Facility Site ID: 1263
Latitude: 47.24422908
Longitude: -122.43322837
Instrument Type: Environmental Covenant
NFA Date: Not reported
County Filing # For Individual IC Doc: 2.0070112057e+011
Filing Date Of Individual IC Doc: 01/12/2007
Education Programs: False
Maintenance Requirements: True
Restrictive Signage: False
Soil Restriction: False
Alternate Site Names: Thea Foss Waterway
Surface Water Restriction: False
Site Status: Construction Complete-Performance Monitoring
Swimming Restriction: False
Tax Parcel Number: N/A, Tidelands
Control Active: True
CS ID: 3677
Region: Southwest
Responsible Unit: Southwest
Restrict Shellfish/Finfish Harvesting: True
Prohibit Removal/Alteration of Buildings: False
Prohibit New Building Construction: False
Control Stormwater: False
Control Vapor/Gas: False
Restrict Sediment Cap Disturbance: True
Maintain/Protect Monitoring System: False
Other: False
Restrict Land Use: False
Media Restrictions: Sediment
Restrict All Ground Water Use: False
Prohibit Domestic Ground Water Well Installation: False
Prohibit All Soil Disturbance: False
Access Barrier: False

Name: TACOMA REDEVELOPMENT PROP
Address: THEA FOSS WATERWAY
City,State,Zip: TACOMA, WA 98402
Facility Site ID: 1263
Latitude: 47.24422908
Longitude: -122.43322837
Instrument Type: Environmental Covenant
NFA Date: Not reported
County Filing # For Individual IC Doc: 2.0070112057e+011
Filing Date Of Individual IC Doc: 01/12/2007
Education Programs: False
Maintenance Requirements: True
Restrictive Signage: False
Soil Restriction: False
Alternate Site Names: Thea Foss Waterway
Surface Water Restriction: False
Site Status: Construction Complete-Performance Monitoring
Swimming Restriction: False
Tax Parcel Number: N/A Tidelands
Control Active: True

Map ID
Direction
Distance
Elevation

MAP FINDINGS

Site

Database(s)

EDR ID Number
EPA ID Number

TACOMA REDEVELOPMENT PROP (Continued)

S100836520

CS ID: 3677
Region: Southwest
Responsible Unit: Southwest
Restrict Shellfish/Finfish Harvesting: True
Prohibit Removal/Alteration of Buildings: False
Prohibit New Building Construction: False
Control Stormwater: False
Control Vapor/Gas: False
Restrict Sediment Cap Disturbance: True
Maintain/Protect Monitoring System: False
Other: False
Restrict Land Use: False
Media Restrictions: Sediment
Restrict All Ground Water Use: False
Prohibit Domestic Ground Water Well Installation: False
Prohibit All Soil Disturbance: False
Access Barrier: False

Name: TACOMA REDEVELOPMENT PROP
Address: THEA FOSS WATERWAY
City,State,Zip: TACOMA, WA 98402
Facility Site ID: 1263
Latitude: 47.24422908
Longitude: -122.43322837
Instrument Type: Environmental Covenant
NFA Date: Not reported
County Filing # For Individual IC Doc: 2.0070112057e+011
Filing Date Of Individual IC Doc: 01/12/2007
Education Programs: False
Maintenance Requirements: True
Restrictive Signage: False
Soil Restriction: False
Alternate Site Names: Thea Foss Waterway
Surface Water Restriction: False
Site Status: Construction Complete-Performance Monitoring
Swimming Restriction: False
Tax Parcel Number: N/A, Tidelands
Control Active: True
CS ID: 3677
Region: Southwest
Responsible Unit: Southwest
Restrict Shellfish/Finfish Harvesting: True
Prohibit Removal/Alteration of Buildings: False
Prohibit New Building Construction: False
Control Stormwater: False
Control Vapor/Gas: False
Restrict Sediment Cap Disturbance: True
Maintain/Protect Monitoring System: False
Other: False
Restrict Land Use: False
Media Restrictions: Sediment
Restrict All Ground Water Use: False
Prohibit Domestic Ground Water Well Installation: False
Prohibit All Soil Disturbance: False
Access Barrier: False

Name: TACOMA REDEVELOPMENT PROP

Map ID
Direction
Distance
Elevation

MAP FINDINGS

Site

Database(s)

EDR ID Number
EPA ID Number

TACOMA REDEVELOPMENT PROP (Continued)

S100836520

Address: THEA FOSS WATERWAY
City,State,Zip: TACOMA, WA 98402
Facility Site ID: 1263
Latitude: 47.24422908
Longitude: -122.43322837
Instrument Type: Environmental Covenant
NFA Date: Not reported
County Filing # For Individual IC Doc: 2.0070112057e+011
Filing Date Of Individual IC Doc: 01/12/2007
Education Programs: False
Maintenance Requirements: True
Restrictive Signage: False
Soil Restriction: False
Alternate Site Names: Thea Foss Waterway
Surface Water Restriction: False
Site Status: Construction Complete-Performance Monitoring
Swimming Restriction: False
Tax Parcel Number: N/A, Tidelands
Control Active: True
CS ID: 3677
Region: Southwest
Responsible Unit: Southwest
Restrict Shellfish/Finfish Harvesting: True
Prohibit Removal/Alteration of Buildings: False
Prohibit New Building Construction: False
Control Stormwater: False
Control Vapor/Gas: False
Restrict Sediment Cap Disturbance: True
Maintain/Protect Monitoring System: False
Other: False
Restrict Land Use: False
Media Restrictions: Sediment
Restrict All Ground Water Use: False
Prohibit Domestic Ground Water Well Installation: False
Prohibit All Soil Disturbance: False
Access Barrier: False

Name: TACOMA REDEVELOPMENT PROP
Address: THEA FOSS WATERWAY
City,State,Zip: TACOMA, WA 98402
Facility Site ID: 1263
Latitude: 47.24422908
Longitude: -122.43322837
Instrument Type: Environmental Covenant
NFA Date: Not reported
County Filing # For Individual IC Doc: 2.0070112058e+011
Filing Date Of Individual IC Doc: 01/12/2007
Education Programs: False
Maintenance Requirements: True
Restrictive Signage: False
Soil Restriction: False
Alternate Site Names: Thea Foss Waterway
Surface Water Restriction: False
Site Status: Construction Complete-Performance Monitoring
Swimming Restriction: False
Tax Parcel Number: NA, Tidelands
Control Active: True

Map ID
Direction
Distance
Elevation

MAP FINDINGS

Site

Database(s)

EDR ID Number
EPA ID Number

TACOMA REDEVELOPMENT PROP (Continued)

S100836520

CS ID: 3677
Region: Southwest
Responsible Unit: Southwest
Restrict Shellfish/Finfish Harvesting: True
Prohibit Removal/Alteration of Buildings: False
Prohibit New Building Construction: False
Control Stormwater: False
Control Vapor/Gas: False
Restrict Sediment Cap Disturbance: True
Maintain/Protect Monitoring System: False
Other: False
Restrict Land Use: False
Media Restrictions: Sediment
Restrict All Ground Water Use: False
Prohibit Domestic Ground Water Well Installation: False
Prohibit All Soil Disturbance: False
Access Barrier: False

Name: TACOMA REDEVELOPMENT PROP
Address: THEA FOSS WATERWAY
City,State,Zip: TACOMA, WA 98402
Facility Site ID: 1263
Latitude: 47.24422908
Longitude: -122.43322837
Instrument Type: Environmental Covenant
NFA Date: Not reported
County Filing # For Individual IC Doc: 2.0070112058e+011
Filing Date Of Individual IC Doc: 01/12/2007
Education Programs: False
Maintenance Requirements: True
Restrictive Signage: False
Soil Restriction: False
Alternate Site Names: Thea Foss Waterway
Surface Water Restriction: False
Site Status: Construction Complete-Performance Monitoring
Swimming Restriction: False
Tax Parcel Number: N/A, Tidelands
Control Active: True
CS ID: 3677
Region: Southwest
Responsible Unit: Southwest
Restrict Shellfish/Finfish Harvesting: True
Prohibit Removal/Alteration of Buildings: False
Prohibit New Building Construction: False
Control Stormwater: False
Control Vapor/Gas: False
Restrict Sediment Cap Disturbance: True
Maintain/Protect Monitoring System: False
Other: False
Restrict Land Use: False
Media Restrictions: Sediment
Restrict All Ground Water Use: False
Prohibit Domestic Ground Water Well Installation: False
Prohibit All Soil Disturbance: False
Access Barrier: False

Name: TACOMA REDEVELOPMENT PROP

Map ID
Direction
Distance
Elevation

MAP FINDINGS

Site

Database(s)

EDR ID Number
EPA ID Number

TACOMA REDEVELOPMENT PROP (Continued)

S100836520

Address: THEA FOSS WATERWAY
City,State,Zip: TACOMA, WA 98402
Facility Site ID: 1263
Latitude: 47.24422908
Longitude: -122.43322837
Instrument Type: Environmental Covenant
NFA Date: Not reported
County Filing # For Individual IC Doc: 2.0070122058e+011
Filing Date Of Individual IC Doc: 01/12/2007
Education Programs: False
Maintenance Requirements: True
Restrictive Signage: False
Soil Restriction: False
Alternate Site Names: Thea Foss Waterway
Surface Water Restriction: False
Site Status: Construction Complete-Performance Monitoring
Swimming Restriction: False
Tax Parcel Number: N/A, Tidelands
Control Active: True
CS ID: 3677
Region: Southwest
Responsible Unit: Southwest
Restrict Shellfish/Finfish Harvesting: True
Prohibit Removal/Alteration of Buildings: False
Prohibit New Building Construction: False
Control Stormwater: False
Control Vapor/Gas: False
Restrict Sediment Cap Disturbance: True
Maintain/Protect Monitoring System: False
Other: False
Restrict Land Use: False
Media Restrictions: Sediment
Restrict All Ground Water Use: False
Prohibit Domestic Ground Water Well Installation: False
Prohibit All Soil Disturbance: False
Access Barrier: False

Name: TACOMA REDEVELOPMENT PROP
Address: THEA FOSS WATERWAY
City,State,Zip: TACOMA, WA 98402
Facility Site ID: 1263
Latitude: 47.24422908
Longitude: -122.43322837
Instrument Type: Environmental Covenant
NFA Date: Not reported
County Filing # For Individual IC Doc: 2.0070112058e+011
Filing Date Of Individual IC Doc: 01/12/2007
Education Programs: False
Maintenance Requirements: True
Restrictive Signage: False
Soil Restriction: False
Alternate Site Names: Thea Foss Waterway
Surface Water Restriction: False
Site Status: Construction Complete-Performance Monitoring
Swimming Restriction: False
Tax Parcel Number: N/A, Tidelands
Control Active: True

Map ID
 Direction
 Distance
 Elevation

MAP FINDINGS

Site

Database(s)

EDR ID Number
 EPA ID Number

TACOMA REDEVELOPMENT PROP (Continued)

S100836520

CS ID:	3677
Region:	Southwest
Responsible Unit:	Southwest
Restrict Shellfish/Finfish Harvesting:	True
Prohibit Removal/Alteration of Buildings:	False
Prohibit New Building Construction:	False
Control Stormwater:	False
Control Vapor/Gas:	False
Restrict Sediment Cap Disturbance:	True
Maintain/Protect Monitoring System:	False
Other:	False
Restrict Land Use:	False
Media Restrictions:	Sediment
Restrict All Ground Water Use:	False
Prohibit Domestic Ground Water Well Installation:	False
Prohibit All Soil Disturbance:	False
Access Barrier:	False
Name:	TACOMA REDEVELOPMENT PROP
Address:	THEA FOSS WATERWAY
City,State,Zip:	TACOMA, WA 98402
Facility Site ID:	1263
Latitude:	47.24422908
Longitude:	-122.43322837
Instrument Type:	Environmental Covenant
NFA Date:	Not reported
County Filing # For Individual IC Doc:	2.0070112058e+011
Filing Date Of Individual IC Doc:	01/12/2007
Education Programs:	False
Maintenance Requirements:	True
Restrictive Signage:	False
Soil Restriction:	False
Alternate Site Names:	Thea Foss Waterway
Surface Water Restriction:	False
Site Status:	Construction Complete-Performance Monitoring
Swimming Restriction:	False
Tax Parcel Number:	N/A, Tidelands
Control Active:	True
CS ID:	3677
Region:	Southwest
Responsible Unit:	Southwest
Restrict Shellfish/Finfish Harvesting:	True
Prohibit Removal/Alteration of Buildings:	False
Prohibit New Building Construction:	False
Control Stormwater:	False
Control Vapor/Gas:	False
Restrict Sediment Cap Disturbance:	True
Maintain/Protect Monitoring System:	False
Other:	False
Restrict Land Use:	False
Media Restrictions:	Sediment
Restrict All Ground Water Use:	False
Prohibit Domestic Ground Water Well Installation:	False
Prohibit All Soil Disturbance:	False
Access Barrier:	False

Map ID
Direction
Distance
Elevation

MAP FINDINGS

Site

Database(s)

EDR ID Number
EPA ID Number

TACOMA REDEVELOPMENT PROP (Continued)

S100836520

BROWNFIELDS:

Name: TACOMA REDEVELOPMENT PROP
Address: THEA FOSS WATERWAY
City,State,Zip: TACOMA, WA 98402
Facility ID: 1263
Rank: 0
Cleanup Site Id: 3677
Facility Status: CC-Perf. Monitoring
ISIS User Display Name: Coleman, Marv
Responsible Section: Southwest
Acreage: 2.7
Contaminant Type: Asbestos
Public Funding Amt: \$25,000.00
Habitat Restoration: False
Latitude: 47.2442290804939
Longitude: -122.433228370031
Ground Water: Not reported
Surface Water: Not reported
Soil: Suspected
Sediment: Not reported
Air: Not reported
Bedrock: Not reported

Name: TACOMA REDEVELOPMENT PROP
Address: THEA FOSS WATERWAY
City,State,Zip: TACOMA, WA 98402
Facility ID: 1263
Rank: 0
Cleanup Site Id: 3677
Facility Status: CC-Perf. Monitoring
ISIS User Display Name: Coleman, Marv
Responsible Section: Southwest
Acreage: 2.7
Contaminant Type: Base/Neutral/Acid Organics
Public Funding Amt: \$25,000.00
Habitat Restoration: False
Latitude: 47.2442290804939
Longitude: -122.433228370031
Ground Water: Confirmed Above Cleanup Levels
Surface Water: Confirmed Above Cleanup Levels
Soil: Confirmed Above Cleanup Levels
Sediment: Not reported
Air: Not reported
Bedrock: Not reported

Name: TACOMA REDEVELOPMENT PROP
Address: THEA FOSS WATERWAY
City,State,Zip: TACOMA, WA 98402
Facility ID: 1263
Rank: 0
Cleanup Site Id: 3677
Facility Status: CC-Perf. Monitoring
ISIS User Display Name: Coleman, Marv
Responsible Section: Southwest
Acreage: 2.7
Contaminant Type: Conventional Contaminants, Inorganic
Public Funding Amt: \$25,000.00

Map ID
Direction
Distance
Elevation

MAP FINDINGS

Site

Database(s)

EDR ID Number
EPA ID Number

TACOMA REDEVELOPMENT PROP (Continued)

S100836520

Habitat Restoration: False
Latitude: 47.2442290804939
Longitude: -122.433228370031
Ground Water: Suspected
Surface Water: Suspected
Soil: Suspected
Sediment: Not reported
Air: Not reported
Bedrock: Not reported

Name: TACOMA REDEVELOPMENT PROP
Address: THEA FOSS WATERWAY
City,State,Zip: TACOMA, WA 98402
Facility ID: 1263
Rank: 0
Cleanup Site Id: 3677
Facility Status: CC-Perf. Monitoring
ISIS User Display Name: Coleman, Marv
Responsible Section: Southwest
Acreage: 2.7
Contaminant Type: Conventional Contaminants, Organic
Public Funding Amt: \$25,000.00
Habitat Restoration: False
Latitude: 47.2442290804939
Longitude: -122.433228370031
Ground Water: Suspected
Surface Water: Suspected
Soil: Suspected
Sediment: Not reported
Air: Not reported
Bedrock: Not reported

Name: TACOMA REDEVELOPMENT PROP
Address: THEA FOSS WATERWAY
City,State,Zip: TACOMA, WA 98402
Facility ID: 1263
Rank: 0
Cleanup Site Id: 3677
Facility Status: CC-Perf. Monitoring
ISIS User Display Name: Coleman, Marv
Responsible Section: Southwest
Acreage: 2.7
Contaminant Type: Corrosive Wastes
Public Funding Amt: \$25,000.00
Habitat Restoration: False
Latitude: 47.2442290804939
Longitude: -122.433228370031
Ground Water: Remediated
Surface Water: Remediated
Soil: Remediated
Sediment: Not reported
Air: Not reported
Bedrock: Not reported

Name: TACOMA REDEVELOPMENT PROP
Address: THEA FOSS WATERWAY
City,State,Zip: TACOMA, WA 98402

Map ID
Direction
Distance
Elevation

MAP FINDINGS

Site

Database(s)

EDR ID Number
EPA ID Number

TACOMA REDEVELOPMENT PROP (Continued)

S100836520

Facility ID: 1263
Rank: 0
Cleanup Site Id: 3677
Facility Status: CC-Perf. Monitoring
ISIS User Display Name: Coleman, Marv
Responsible Section: Southwest
Acreage: 2.7
Contaminant Type: Halogenated Organics
Public Funding Amt: \$25,000.00
Habitat Restoration: False
Latitude: 47.2442290804939
Longitude: -122.433228370031
Ground Water: Suspected
Surface Water: Suspected
Soil: Suspected
Sediment: Not reported
Air: Not reported
Bedrock: Not reported

Name: TACOMA REDEVELOPMENT PROP
Address: THEA FOSS WATERWAY
City,State,Zip: TACOMA, WA 98402
Facility ID: 1263
Rank: 0
Cleanup Site Id: 3677
Facility Status: CC-Perf. Monitoring
ISIS User Display Name: Coleman, Marv
Responsible Section: Southwest
Acreage: 2.7
Contaminant Type: Metals - Other
Public Funding Amt: \$25,000.00
Habitat Restoration: False
Latitude: 47.2442290804939
Longitude: -122.433228370031
Ground Water: Confirmed Above Cleanup Levels
Surface Water: Suspected
Soil: Confirmed Above Cleanup Levels
Sediment: Not reported
Air: Not reported
Bedrock: Not reported

Name: TACOMA REDEVELOPMENT PROP
Address: THEA FOSS WATERWAY
City,State,Zip: TACOMA, WA 98402
Facility ID: 1263
Rank: 0
Cleanup Site Id: 3677
Facility Status: CC-Perf. Monitoring
ISIS User Display Name: Coleman, Marv
Responsible Section: Southwest
Acreage: 2.7
Contaminant Type: Metals Priority Pollutants
Public Funding Amt: \$25,000.00
Habitat Restoration: False
Latitude: 47.2442290804939
Longitude: -122.433228370031
Ground Water: Confirmed Above Cleanup Levels

Map ID
Direction
Distance
Elevation

MAP FINDINGS

Site

Database(s)

EDR ID Number
EPA ID Number

TACOMA REDEVELOPMENT PROP (Continued)

S100836520

Surface Water: Confirmed Above Cleanup Levels
Soil: Confirmed Above Cleanup Levels
Sediment: Not reported
Air: Not reported
Bedrock: Not reported

Name: TACOMA REDEVELOPMENT PROP
Address: THEA FOSS WATERWAY
City,State,Zip: TACOMA, WA 98402
Facility ID: 1263
Rank: 0
Cleanup Site Id: 3677
Facility Status: CC-Perf. Monitoring
ISIS User Display Name: Coleman, Marv
Responsible Section: Southwest
Acreage: 2.7
Contaminant Type: Non-Halogenated Solvents
Public Funding Amt: \$25,000.00
Habitat Restoration: False
Latitude: 47.2442290804939
Longitude: -122.433228370031
Ground Water: Suspected
Surface Water: Suspected
Soil: Suspected
Sediment: Not reported
Air: Not reported
Bedrock: Not reported

Name: TACOMA REDEVELOPMENT PROP
Address: THEA FOSS WATERWAY
City,State,Zip: TACOMA, WA 98402
Facility ID: 1263
Rank: 0
Cleanup Site Id: 3677
Facility Status: CC-Perf. Monitoring
ISIS User Display Name: Coleman, Marv
Responsible Section: Southwest
Acreage: 2.7
Contaminant Type: Pesticides-Unspecified
Public Funding Amt: \$25,000.00
Habitat Restoration: False
Latitude: 47.2442290804939
Longitude: -122.433228370031
Ground Water: Not reported
Surface Water: Not reported
Soil: Suspected
Sediment: Not reported
Air: Not reported
Bedrock: Not reported

Name: TACOMA REDEVELOPMENT PROP
Address: THEA FOSS WATERWAY
City,State,Zip: TACOMA, WA 98402
Facility ID: 1263
Rank: 0
Cleanup Site Id: 3677
Facility Status: CC-Perf. Monitoring

Map ID
Direction
Distance
Elevation

MAP FINDINGS

Site

Database(s)

EDR ID Number
EPA ID Number

TACOMA REDEVELOPMENT PROP (Continued)

S100836520

ISIS User Display Name: Coleman, Marv
Responsible Section: Southwest
Acreage: 2.7
Contaminant Type: Petroleum Products-Unspecified
Public Funding Amt: \$25,000.00
Habitat Restoration: False
Latitude: 47.2442290804939
Longitude: -122.433228370031
Ground Water: Confirmed Above Cleanup Levels
Surface Water: Confirmed Above Cleanup Levels
Soil: Confirmed Above Cleanup Levels
Sediment: Not reported
Air: Not reported
Bedrock: Not reported

Name: TACOMA REDEVELOPMENT PROP
Address: THEA FOSS WATERWAY
City,State,Zip: TACOMA, WA 98402
Facility ID: 1263
Rank: 0
Cleanup Site Id: 3677
Facility Status: CC-Perf. Monitoring
ISIS User Display Name: Coleman, Marv
Responsible Section: Southwest
Acreage: 2.7
Contaminant Type: Phenolic Compounds
Public Funding Amt: \$25,000.00
Habitat Restoration: False
Latitude: 47.2442290804939
Longitude: -122.433228370031
Ground Water: Suspected
Surface Water: Suspected
Soil: Suspected
Sediment: Not reported
Air: Not reported
Bedrock: Not reported

Name: TACOMA REDEVELOPMENT PROP
Address: THEA FOSS WATERWAY
City,State,Zip: TACOMA, WA 98402
Facility ID: 1263
Rank: 0
Cleanup Site Id: 3677
Facility Status: CC-Perf. Monitoring
ISIS User Display Name: Coleman, Marv
Responsible Section: Southwest
Acreage: 2.7
Contaminant Type: Polychlorinated biPhenyls (PCB)
Public Funding Amt: \$25,000.00
Habitat Restoration: False
Latitude: 47.2442290804939
Longitude: -122.433228370031
Ground Water: Suspected
Surface Water: Suspected
Soil: Confirmed Above Cleanup Levels
Sediment: Not reported
Air: Not reported

Map ID
Direction
Distance
Elevation

MAP FINDINGS

Site

Database(s)

EDR ID Number
EPA ID Number

TACOMA REDEVELOPMENT PROP (Continued)

S100836520

Bedrock: Not reported

Name: TACOMA REDEVELOPMENT PROP
Address: THEA FOSS WATERWAY
City,State,Zip: TACOMA, WA 98402
Facility ID: 1263
Rank: 0
Cleanup Site Id: 3677
Facility Status: CC-Perf. Monitoring
ISIS User Display Name: Coleman, Marv
Responsible Section: Southwest
Acreage: 2.7
Contaminant Type: Polycyclic Aromatic Hydrocarbons
Public Funding Amt: \$25,000.00
Habitat Restoration: False
Latitude: 47.2442290804939
Longitude: -122.433228370031
Ground Water: Confirmed Above Cleanup Levels
Surface Water: Confirmed Above Cleanup Levels
Soil: Confirmed Above Cleanup Levels
Sediment: Not reported
Air: Not reported
Bedrock: Not reported

ALLSITES:

Name: TACOMA REDEVELOPMENT PROP
Facility Id: 1263

SPILLS:

Name: Not reported
Address: THEA FOSS WATERWAY
City,State,Zip: TACOMA, WA
Facility ID: 643372
Medium: SURFACE WATER-MARINE
Material Desc: PETROLEUM - DIESEL FUEL
Material Qty: Not reported
Material Units: GALLON
Date Received: 08/23/2013
Contact Name: Not reported
Incident Date: Not reported
Incident Category Type: Not reported
Incident Category: Not reported
Latitude: Not reported
Longitude: Not reported
Source Type: Not reported
Source: Not reported
Vessel Facility Name2: Not reported
Recovered Quantity: Not reported
Resp Party Contact: Not reported
Cause: Not reported
Cause Type: Not reported
Resp Party Name: Not reported

Map ID
Direction
Distance
Elevation

MAP FINDINGS

Site

Database(s)

EDR ID Number
EPA ID Number

184
WSW
1/2-1
0.504 mi.
2660 ft.

PINGCO INTERNATIONAL
102 S 26TH ST
TACOMA, WA 98402

WA CSCSL U004131371
WA LUST N/A
WA UST
WA ALLSITES

Relative:
Higher
Actual:
84 ft.

CSCSL:
Name: PINGCO INTERNATIONAL
Address: 102 S 26TH ST
City,State,Zip: TACOMA, WA 98402
Facility ID: 7640591
Region: Southwest
Lat/Long: 47.237891228215 / -122.4332354908
Clean Up Siteid: 7756
Site Status: Cleanup Started
Contaminant Name: Petroleum-Other
Alternate Site Names: Not reported
Site Rank: Not reported
Has Institutional Control: Not reported
Past VCP: Not reported
Current VCP: Not reported
Ground Water: Confirmed Above Cleanup Levels
Surface Water: Not reported
Soil: Confirmed Above Cleanup Levels
Sediment: Not reported
Air: Not reported
Bedrock: Not reported
Responsible Unit: Southwest

LUST:
Name: PINGCO INTERNATIONAL
Address: 102 S 26TH ST
City,State,Zip: TACOMA, WA 98402
Facility ID: 7640591
Lust Status Type: LUST - Cleanup Started
Cleanup Site ID: 7756
Cleanup Unit Type: Upland
Process Type: Independent Action
Cleanup Unit Name: Not reported
Response Section: Southwest
Release Date: 12/17/2003
Lust Date: 01/18/1993
Region: Southwest
Lust ID: 5911
UST ID: 618970
Contaminant Name: Petroleum-Other
Ground Water: Confirmed Above Cleanup Levels
Surface Water: Not reported
Soil: Confirmed Above Cleanup Levels
Sediment: Not reported
Air: Not reported
Bedrock: Not reported
Lat/Long: 47.2378912 / -122.43323

UST:
Name: PINGCO INTERNATIONAL
Address: 102 S 26TH ST
City: TACOMA

Map ID
Direction
Distance
Elevation

MAP FINDINGS

Site

Database(s)

EDR ID Number
EPA ID Number

PINGCO INTERNATIONAL (Continued)

U004131371

Zip: 98402
Facility ID: 7640591
Site Id: 618970
UBI: Not reported
Phone Number: Not reported
Decimal Latitude: 47.2378912282157
Decimal Longitude: -122.433235490858

Tank Name: 1
Tag Number: Not reported
Tank Status: Removed
Tank Status Date: 12/17/2003
Tank Install Date: Not reported
Tank Closure Date: Not reported
Capacity Range: Not reported
Tank Permit Expiration Date: Not reported
Tank Upgrade Date: Not reported
Tank Spill Prevention: Not reported
Tank Overfill Prevention: Not reported
Tank Material: Not reported
Tank Construction: Not reported
Tank Tightness Test: Not reported
Tank Corrosion Protection: Not reported
Tank Manifold: Not reported
Tank Release Detection: Not reported
Tank SFC Type: Not reported
Pipe Material: Not reported
Pipe Construction: Not reported
Pipe Primary Release Detection: Not reported
Pipe Second Release Detection: Not reported
Pipe Corrosion Protection: Not reported
Pipe Pumping System: Not reported
Responsible Unit: Southwest
Dispencer/Pump SFC Type: Not reported

Name: PINGCO INTERNATIONAL
Address: 102 S 26TH ST
City: TACOMA
Zip: 98402

Tank Name: 2
Tag Number: Not reported
Tank Status: Removed
Tank Status Date: Not reported
Tank Install Date: Not reported
Tank Closure Date: Not reported
Capacity Range: Not reported
Tank Permit Expiration Date: Not reported
Tank Upgrade Date: Not reported
Tank Spill Prevention: Not reported
Tank Overfill Prevention: Not reported
Tank Material: Not reported
Tank Construction: Not reported
Tank Tightness Test: Not reported
Tank Corrosion Protection: Not reported
Tank Manifold: Not reported
Tank Release Detection: Not reported

Map ID
Direction
Distance
Elevation

MAP FINDINGS

Site

Database(s)

EDR ID Number
EPA ID Number

PINGCO INTERNATIONAL (Continued)

U004131371

Tank SFC Type: Not reported
Pipe Material: Not reported
Pipe Construction: Not reported
Pipe Primary Release Detection: Not reported
Pipe Second Release Detection: Not reported
Pipe Corrosion Protection: Not reported
Pipe Pumping System: Not reported
Responsible Unit: Southwest
Dispencer/Pump SFC Type: Not reported

Name: PINGCO INTERNATIONAL
Address: 102 S 26TH ST
City: TACOMA
Zip: 98402

Tank Name: 3
Tag Number: Not reported
Tank Status: Removed
Tank Status Date: 12/17/2003
Tank Install Date: Not reported
Tank Closure Date: Not reported
Capacity Range: Not reported
Tank Permit Expiration Date: Not reported
Tank Upgrade Date: Not reported
Tank Spill Prevention: Not reported
Tank Overfill Prevention: Not reported
Tank Material: Not reported
Tank Construction: Not reported
Tank Tightness Test: Not reported
Tank Corrosion Protection: Not reported
Tank Manifold: Not reported
Tank Release Detection: Not reported
Tank SFC Type: Not reported
Pipe Material: Not reported
Pipe Construction: Not reported
Pipe Primary Release Detection: Not reported
Pipe Second Release Detection: Not reported
Pipe Corrosion Protection: Not reported
Pipe Pumping System: Not reported
Responsible Unit: Southwest
Dispencer/Pump SFC Type: Not reported

ALLSITES:

Name: PINGCO INTERNATIONAL
Facility Id: 7640591

AS185
WNW
1/2-1
0.508 mi.
2680 ft.

TACOMA COAL GASIFICATION
E 22ND AND A STS
TACOMA, WA 98402

EDR MGP 1008408710
N/A

Site 1 of 2 in cluster AS

Relative:
Higher
Actual:
43 ft.

Manufactured Gas Plants:

Alternate Name:TACOMA GAS AND ELECTRIC LIGHT WORKS; TACOMA GAS COMPANY. No additional information available

Map ID
Direction
Distance
Elevation

MAP FINDINGS

Site

Database(s)

EDR ID Number
EPA ID Number

AS186
WNW
1/2-1
0.512 mi.
2701 ft.

TACOMA COAL GASIFICATION
22ND ST & A ST
TACOMA, WA 98402

WA HSL S105430834
WA CSCSL N/A
WA ALLSITES

Site 2 of 2 in cluster AS

Relative:
Higher
Actual:
45 ft.

HSL:
Name: TACOMA COAL GASIFICATION
Address: Not reported
City,State,Zip: TACOMA, WA
edr_fstat: WA
edr_fzip: Not reported
edr_fcnty: PIERCE
edr_zip: Not reported
Facility Type: Hazardous Sites List
Facility Status: Cleanup Started
FSID Number: 1249
Rank: 0
Region: SW
EDR Link ID: 1249
Region Decode: SOUTHWEST REGIONAL OFFICE

CSCSL:
Name: TACOMA COAL GASIFICATION
Address: 22ND ST & A ST
City,State,Zip: TACOMA, WA 98402
Facility ID: 1249
Region: Southwest
Lat/Long: 47.242623855726 / -122.4346452044
Clean Up Siteid: 3675
Site Status: Cleanup Started
Contaminant Name: Petroleum Products-Unspecified
Alternate Site Names: Tacoma Spur
Site Rank: 0 - NPL Site (Fed HRS Score)
Has Institutional Control: Not reported
Past VCP: Not reported
Current VCP: Not reported
Ground Water: Confirmed Above Cleanup Levels
Surface Water: Not reported
Soil: Confirmed Above Cleanup Levels
Sediment: Not reported
Air: Not reported
Bedrock: Not reported
Responsible Unit: Southwest

Name: TACOMA COAL GASIFICATION
Address: 22ND ST & A ST
City,State,Zip: TACOMA, WA 98402
Facility ID: 1249
Region: Southwest
Lat/Long: 47.242623855726 / -122.4346452044
Clean Up Siteid: 3675
Site Status: Cleanup Started
Contaminant Name: Phenolic Compounds
Alternate Site Names: Tacoma Spur
Site Rank: 0 - NPL Site (Fed HRS Score)
Has Institutional Control: Not reported
Past VCP: Not reported
Current VCP: Not reported

Map ID
 Direction
 Distance
 Elevation

MAP FINDINGS

Site

Database(s)

EDR ID Number
 EPA ID Number

TACOMA COAL GASIFICATION (Continued)

S105430834

Ground Water: Suspected
 Surface Water: Confirmed Above Cleanup Levels
 Soil: Suspected
 Sediment: Not reported
 Air: Not reported
 Bedrock: Not reported
 Responsible Unit: Southwest

Name: TACOMA COAL GASIFICATION
 Address: 22ND ST & A ST
 City,State,Zip: TACOMA, WA 98402
 Facility ID: 1249
 Region: Southwest
 Lat/Long: 47.242623855726 / -122.4346452044
 Clean Up Siteid: 3675
 Site Status: Cleanup Started
 Contaminant Name: Polycyclic Aromatic Hydrocarbons
 Alternate Site Names: Tacoma Spur
 Site Rank: 0 - NPL Site (Fed HRS Score)
 Has Institutional Control: Not reported
 Past VCP: Not reported
 Current VCP: Not reported
 Ground Water: Confirmed Above Cleanup Levels
 Surface Water: Confirmed Above Cleanup Levels
 Soil: Confirmed Above Cleanup Levels
 Sediment: Not reported
 Air: Not reported
 Bedrock: Not reported
 Responsible Unit: Southwest

ALLSITES:
 Name: TACOMA COAL GASIFICATION
 Facility Id: 1249

187
 WSW
 1/2-1
 0.521 mi.
 2753 ft.

TEXACO #63 232 0351
2523 PACIFIC AVE.
TACOMA, WA 98402

WA CSCSL S103502781
WA LUST N/A
WA ICR
WA ALLSITES

Relative:
Higher
Actual:
71 ft.

CSCSL:
 Name: 2523 PACIFIC TEXACO SHELL
 Address: 2523 PACIFIC AVE
 City,State,Zip: TACOMA, WA 98402
 Facility ID: 47212644
 Region: Southwest
 Lat/Long: 47.238361 / -122.43475
 Clean Up Siteid: 6150
 Site Status: Cleanup Started
 Contaminant Name: Arsenic
 Alternate Site Names: TEXACO 63-232-0351,TEXACO 632320351,TEXACO STATION 2523 PACIFIC AVE,TEXACO STATION 632320351
 Site Rank: Not reported
 Has Institutional Control: Not reported
 Past VCP: True
 Current VCP: Not reported
 Ground Water: Not reported

Map ID
Direction
Distance
Elevation

MAP FINDINGS

Site

Database(s)

EDR ID Number
EPA ID Number

TEXACO #63 232 0351 (Continued)

S103502781

Surface Water: Not reported
Soil: Confirmed Above Cleanup Levels
Sediment: Not reported
Air: Not reported
Bedrock: Not reported
Responsible Unit: Southwest

Name: 2523 PACIFIC TEXACO SHELL
Address: 2523 PACIFIC AVE
City,State,Zip: TACOMA, WA 98402
Facility ID: 47212644
Region: Southwest
Lat/Long: 47.238361 / -122.43475
Clean Up Siteid: 6150
Site Status: Cleanup Started
Contaminant Name: Petroleum-Other
Alternate Site Names: TEXACO 63-232-0351,TEXACO 632320351,TEXACO STATION 2523 PACIFIC AVE,TEXACO STATION 632320351

Site Rank: Not reported
Has Institutional Control: Not reported
Past VCP: True
Current VCP: Not reported
Ground Water: Confirmed Above Cleanup Levels
Surface Water: Not reported
Soil: Confirmed Above Cleanup Levels
Sediment: Not reported
Air: Not reported
Bedrock: Not reported
Responsible Unit: Southwest

LUST:

Name: 2523 PACIFIC TEXACO SHELL
Address: 2523 PACIFIC AVE
City,State,Zip: TACOMA, WA 98402
Facility ID: 47212644
Lust Status Type: LUST - Monitoring
Cleanup Site ID: 6150
Cleanup Unit Type: Upland
Process Type: Independent Action
Cleanup Unit Name: TEXACO 63-232-0351,TEXACO 632320351,TEXACO STATION 2523 PACIFIC AVE,TEXACO STATION 632320351

Response Section: Southwest
Release Date: 05/22/1991
Lust Date: 12/20/2000
Region: Southwest
Lust ID: 1728
UST ID: 3342
Contaminant Name: Petroleum-Other
Ground Water: Confirmed Above Cleanup Levels
Surface Water: Not reported
Soil: Confirmed Above Cleanup Levels
Sediment: Not reported
Air: Not reported
Bedrock: Not reported
Lat/Long: 47.238361 / -122.43475

Name: 2523 PACIFIC TEXACO SHELL

Map ID
Direction
Distance
Elevation

MAP FINDINGS

Site

Database(s)

EDR ID Number
EPA ID Number

TEXACO #63 232 0351 (Continued)

S103502781

Address: 2523 PACIFIC AVE
City,State,Zip: TACOMA, WA 98402
Facility ID: 47212644
Lust Status Type: LUST - Monitoring
Cleanup Site ID: 6150
Cleanup Unit Type: Upland
Process Type: Independent Action
Cleanup Unit Name: TEXACO 63-232-0351,TEXACO 632320351,TEXACO STATION 2523 PACIFIC AVE,TEXACO STATION 632320351

Response Section: Southwest
Release Date: 05/22/1991
Lust Date: 12/20/2000
Region: Southwest
Lust ID: 1728
UST ID: 3342
Contaminant Name: Arsenic
Ground Water: Not reported
Surface Water: Not reported
Soil: Confirmed Above Cleanup Levels
Sediment: Not reported
Air: Not reported
Bedrock: Not reported
Lat/Long: 47.238361 / -122.43475

ICR:

Date Ecology Received Report: 04/03/98
Contaminants Found at Site: Petroleum products
Media Contaminated: Groundwater, Soil
Waste Management: Tank
Region: South Western
Type of Report Ecology Received: Interim cleanup report
Site Register Issue: 98-03
County Code: 27
Contact: Not reported
Report Title: Not reported

Date Ecology Received Report: 06/25/99
Contaminants Found at Site: Petroleum products
Media Contaminated: Groundwater, Soil
Waste Management: Tank
Region: South Western
Type of Report Ecology Received: Interim cleanup report
Site Register Issue: 98-17
County Code: 27
Contact: Not reported
Report Title: Not reported

Date Ecology Received Report: 10/04/99
Contaminants Found at Site: Petroleum products
Media Contaminated: Groundwater, Soil
Waste Management: Tank
Region: South Western
Type of Report Ecology Received: Interim cleanup report
Site Register Issue: 98-21
County Code: 27
Contact: Not reported
Report Title: Not reported

Map ID
Direction
Distance
Elevation

MAP FINDINGS

Site

Database(s)

EDR ID Number
EPA ID Number

TEXACO #63 232 0351 (Continued)

S103502781

Date Ecology Received Report: 05/26/00
Contaminants Found at Site: Petroleum products
Media Contaminated: Groundwater, Soil
Waste Management: Tank
Region: South Western
Type of Report Ecology Received: Interim cleanup report
Site Register Issue: 98-26
County Code: 27
Contact: Not reported
Report Title: Not reported

Date Ecology Received Report: 04/25/96
Contaminants Found at Site: Petroleum products
Media Contaminated: Groundwater, Soil
Waste Management: Tank
Region: South Western
Type of Report Ecology Received: Interim cleanup report
Site Register Issue: 94-26
County Code: 27
Contact: Not reported
Report Title: Not reported

Date Ecology Received Report: 04/25/01
Contaminants Found at Site: Petroleum products
Media Contaminated: Groundwater, Soil
Waste Management: Tank
Region: South Western
Type of Report Ecology Received: Interim cleanup report
Site Register Issue: 98-36
County Code: 27
Contact: Not reported
Report Title: Semi-annual Ground Water Monitoring - First Quarter

Date Ecology Received Report: 12/04/01
Contaminants Found at Site: Petroleum products
Media Contaminated: Groundwater, Soil
Waste Management: Tank
Region: South Western
Type of Report Ecology Received: Interim cleanup report
Site Register Issue: 98-43
County Code: 27
Contact: Not reported
Report Title: Semi-annual Ground Water Monitoring - Third Quarter

Date Ecology Received Report: 12/10/00
Contaminants Found at Site: Petroleum products
Media Contaminated: Groundwater, Soil
Waste Management: Tank
Region: South Western
Type of Report Ecology Received: Interim cleanup report
Site Register Issue: 98-31
County Code: 27
Contact: Not reported
Report Title: Semi-annual Ground Water Monitoring - Third Quarter 2000

Date Ecology Received Report: 12/09/02
Contaminants Found at Site: Petroleum products

Map ID
Direction
Distance
Elevation

MAP FINDINGS

Site

Database(s)

EDR ID Number
EPA ID Number

TEXACO #63 232 0351 (Continued)

S103502781

Media Contaminated: Groundwater, Soil
Waste Management: Tank
Region: South Western
Type of Report Ecology Received: Interim cleanup report
Site Register Issue: 98-55
County Code: 0
Contact: Not reported
Report Title: Ground Water Monitoring Report

Date Ecology Received Report: 06/25/97
Contaminants Found at Site: Petroleum products
Media Contaminated: Groundwater, Soil
Waste Management: Tank
Region: South Western
Type of Report Ecology Received: Interim cleanup report
Site Register Issue: 95-02
County Code: 27
Contact: Not reported
Report Title: Not reported

ALLSITES:

Name: 2523 PACIFIC TEXACO SHELL
Facility Id: 47212644

188
West
1/2-1
0.527 mi.
2780 ft.

FOREMOST DAIRY
2413 PACIFIC AVE S
TACOMA, WA 98402

WA HSL **U004158123**
WA CSCSL **N/A**
WA LUST
WA UST
WA ALLSITES

Relative:
Higher
Actual:
70 ft.

HSL:
Name: SODO BUILDERS
Address: Not reported
City,State,Zip: TACOMA, WA
edr_fstat: WA
edr_fzip: Not reported
edr_fcnty: PIERCE
edr_zip: Not reported
Facility Type: Hazardous Sites List
Facility Status: Cleanup Started
FSID Number: 22019
Rank: 2
Region: SW
EDR Link ID: 22019
Region Decode: SOUTHWEST REGIONAL OFFICE

CSCSL:
Name: SODO BUILDERS
Address: 2413 PACIFIC AVE
City,State,Zip: TACOMA, WA 98402
Facility ID: 22019
Region: Southwest
Lat/Long: 47.239579272546 / -122.4348196139
Clean Up Siteid: 11443
Site Status: Cleanup Started
Contaminant Name: Petroleum-Gasoline
Alternate Site Names: FOREMOST DAIRY

Map ID
Direction
Distance
Elevation

MAP FINDINGS

Site

Database(s)

EDR ID Number
EPA ID Number

FOREMOST DAIRY (Continued)

U004158123

Site Rank: 2 - Moderate-High Risk
Has Institutional Control: Not reported
Past VCP: Not reported
Current VCP: Not reported
Ground Water: Not reported
Surface Water: Not reported
Soil: Confirmed Above Cleanup Levels
Sediment: Not reported
Air: Not reported
Bedrock: Not reported
Responsible Unit: Southwest

LUST:

Name: SODO BUILDERS
Address: 2413 PACIFIC AVE
City, State, Zip: TACOMA, WA 98402
Facility ID: 22019
Lust Status Type: LUST - Cleanup Started
Cleanup Site ID: 11443
Cleanup Unit Type: Upland
Process Type: Independent Action
Cleanup Unit Name: FOREMOST DAIRY
Response Section: Southwest
Release Date: 09/22/2010
Lust Date: 09/22/2010
Region: Southwest
Lust ID: 6504
UST ID: 619734
Contaminant Name: Petroleum-Gasoline
Ground Water: Not reported
Surface Water: Not reported
Soil: Confirmed Above Cleanup Levels
Sediment: Not reported
Air: Not reported
Bedrock: Not reported
Lat/Long: 47.2395792 / -122.43481

UST:

Name: FOREMOST DAIRY
Address: 2413 PACIFIC AVE S
City: TACOMA
Zip: 98402
Facility ID: 22019
Site Id: 619734
UBI: Not reported
Phone Number: Not reported
Decimal Latitude: 47.2395792725463
Decimal Longitude: -122.43481961399

Tank Name: 1
Tag Number: Not reported
Tank Status: Removed
Tank Status Date: 03/17/2011
Tank Install Date: Not reported
Tank Closure Date: 10/01/2010
Capacity Range: Not reported

Map ID
Direction
Distance
Elevation

MAP FINDINGS

Site

Database(s)

EDR ID Number
EPA ID Number

FOREMOST DAIRY (Continued)

U004158123

Tank Permit Expiration Date: Not reported
Tank Upgrade Date: Not reported
Tank Spill Prevention: Not reported
Tank Overfill Prevention: Not reported
Tank Material: Not reported
Tank Construction: Not reported
Tank Tightness Test: Not reported
Tank Corrosion Protection: Not reported
Tank Manifold: Not reported
Tank Release Detection: Not reported
Tank SFC Type: Not reported
Pipe Material: Not reported
Pipe Construction: Not reported
Pipe Primary Release Detection: Not reported
Pipe Second Release Detection: Not reported
Pipe Corrosion Protection: Not reported
Pipe Pumping System: Not reported
Responsible Unit: Southwest
Dispenser/Pump SFC Type: Not reported

Name: FOREMOST DAIRY
Address: 2413 PACIFIC AVE S
City: TACOMA
Zip: 98402

Tank Name: 2
Tag Number: Not reported
Tank Status: Removed
Tank Status Date: 03/17/2011
Tank Install Date: Not reported
Tank Closure Date: 10/27/2010
Capacity Range: Not reported
Tank Permit Expiration Date: Not reported
Tank Upgrade Date: Not reported
Tank Spill Prevention: Not reported
Tank Overfill Prevention: Not reported
Tank Material: Not reported
Tank Construction: Not reported
Tank Tightness Test: Not reported
Tank Corrosion Protection: Not reported
Tank Manifold: Not reported
Tank Release Detection: Not reported
Tank SFC Type: Not reported
Pipe Material: Not reported
Pipe Construction: Not reported
Pipe Primary Release Detection: Not reported
Pipe Second Release Detection: Not reported
Pipe Corrosion Protection: Not reported
Pipe Pumping System: Not reported
Responsible Unit: Southwest
Dispenser/Pump SFC Type: Not reported

Name: FOREMOST DAIRY
Address: 2413 PACIFIC AVE S
City: TACOMA
Zip: 98402

Map ID
Direction
Distance
Elevation

MAP FINDINGS

Site

Database(s)

EDR ID Number
EPA ID Number

FOREMOST DAIRY (Continued)

U004158123

Tank Name: 3
Tag Number: Not reported
Tank Status: Removed
Tank Status Date: 03/17/2011
Tank Install Date: Not reported
Tank Closure Date: 10/27/2010
Capacity Range: Not reported
Tank Permit Expiration Date: Not reported
Tank Upgrade Date: Not reported
Tank Spill Prevention: Not reported
Tank Overfill Prevention: Not reported
Tank Material: Not reported
Tank Construction: Not reported
Tank Tightness Test: Not reported
Tank Corrosion Protection: Not reported
Tank Manifold: Not reported
Tank Release Detection: Not reported
Tank SFC Type: Not reported
Pipe Material: Not reported
Pipe Construction: Not reported
Pipe Primary Release Detection: Not reported
Pipe Second Release Detection: Not reported
Pipe Corrosion Protection: Not reported
Pipe Pumping System: Not reported
Responsible Unit: Southwest
Dispencer/Pump SFC Type: Not reported

Name: FOREMOST DAIRY
Address: 2413 PACIFIC AVE S
City: TACOMA
Zip: 98402

Tank Name: 4
Tag Number: Not reported
Tank Status: Removed
Tank Status Date: 03/17/2011
Tank Install Date: Not reported
Tank Closure Date: 10/27/2010
Capacity Range: Not reported
Tank Permit Expiration Date: Not reported
Tank Upgrade Date: Not reported
Tank Spill Prevention: Not reported
Tank Overfill Prevention: Not reported
Tank Material: Not reported
Tank Construction: Not reported
Tank Tightness Test: Not reported
Tank Corrosion Protection: Not reported
Tank Manifold: Not reported
Tank Release Detection: Not reported
Tank SFC Type: Not reported
Pipe Material: Not reported
Pipe Construction: Not reported
Pipe Primary Release Detection: Not reported
Pipe Second Release Detection: Not reported
Pipe Corrosion Protection: Not reported
Pipe Pumping System: Not reported
Responsible Unit: Southwest

Map ID
Direction
Distance
Elevation

MAP FINDINGS

Site

Database(s)

EDR ID Number
EPA ID Number

FOREMOST DAIRY (Continued)

U004158123

Dispencer/Pump SFC Type: Not reported

Name: FOREMOST DAIRY
Address: 2413 PACIFIC AVE S
City: TACOMA
Zip: 98402

Tank Name: 5
Tag Number: Not reported
Tank Status: Removed
Tank Status Date: 02/19/2014
Tank Install Date: Not reported
Tank Closure Date: 12/17/2013
Capacity Range: Not reported
Tank Permit Expiration Date: Not reported
Tank Upgrade Date: Not reported
Tank Spill Prevention: Not reported
Tank Overfill Prevention: Not reported
Tank Material: Not reported
Tank Construction: Not reported
Tank Tightness Test: Not reported
Tank Corrosion Protection: Not reported
Tank Manifold: Not reported
Tank Release Detection: Not reported
Tank SFC Type: Not reported
Pipe Material: Not reported
Pipe Construction: Not reported
Pipe Primary Release Detection: Not reported
Pipe Second Release Detection: Not reported
Pipe Corrosion Protection: Not reported
Pipe Pumping System: Not reported
Responsible Unit: Southwest
Dispencer/Pump SFC Type: Not reported

ALLSITES:

Name: SODO BUILDERS
Facility Id: 22019

189
West
1/2-1
0.532 mi.
2807 ft.

US BANK PACIFIC AVE
2317 PACIFIC AVE
TACOMA, WA 98402

WA HSL S116753404
WA CSCSL N/A
WA ALLSITES
WA ASBESTOS

Relative:
Higher
Actual:
65 ft.

HSL:
Name: US BANK PACIFIC AVE
Address: Not reported
City,State,Zip: TACOMA, WA
edr_fstat: WA
edr_fzip: Not reported
edr_fcnty: PIERCE
edr_zip: Not reported
Facility Type: Hazardous Sites List
Facility Status: Cleanup Started
FSID Number: 10919
Rank: 2
Region: SW

Map ID
Direction
Distance
Elevation

MAP FINDINGS

Site

Database(s)

EDR ID Number
EPA ID Number

US BANK PACIFIC AVE (Continued)

S116753404

EDR Link ID: 10919
Region Decode: SOUTHWEST REGIONAL OFFICE

CSCSL:

Name: US BANK PACIFIC AVE
Address: 2317 PACIFIC AVE
City,State,Zip: TACOMA, WA 98402
Facility ID: 10919
Region: Southwest
Lat/Long: 47.240435 / -122.43524
Clean Up Siteid: 12405
Site Status: Cleanup Started
Contaminant Name: Benzene
Alternate Site Names: Not reported
Site Rank: 2 - Moderate-High Risk
Has Institutional Control: Not reported
Past VCP: Not reported
Current VCP: Not reported
Ground Water: Not reported
Surface Water: Not reported
Soil: Confirmed Above Cleanup Levels
Sediment: Not reported
Air: Not reported
Bedrock: Not reported
Responsible Unit: Southwest

Name: US BANK PACIFIC AVE
Address: 2317 PACIFIC AVE
City,State,Zip: TACOMA, WA 98402
Facility ID: 10919
Region: Southwest
Lat/Long: 47.240435 / -122.43524
Clean Up Siteid: 12405
Site Status: Cleanup Started
Contaminant Name: Lead
Alternate Site Names: Not reported
Site Rank: 2 - Moderate-High Risk
Has Institutional Control: Not reported
Past VCP: Not reported
Current VCP: Not reported
Ground Water: Confirmed Above Cleanup Levels
Surface Water: Not reported
Soil: Not reported
Sediment: Not reported
Air: Not reported
Bedrock: Not reported
Responsible Unit: Southwest

Name: US BANK PACIFIC AVE
Address: 2317 PACIFIC AVE
City,State,Zip: TACOMA, WA 98402
Facility ID: 10919
Region: Southwest
Lat/Long: 47.240435 / -122.43524
Clean Up Siteid: 12405
Site Status: Cleanup Started
Contaminant Name: Petroleum-Gasoline

Map ID
Direction
Distance
Elevation

MAP FINDINGS

Site

Database(s)

EDR ID Number
EPA ID Number

US BANK PACIFIC AVE (Continued)

S116753404

Alternate Site Names: Not reported
Site Rank: 2 - Moderate-High Risk
Has Institutional Control: Not reported
Past VCP: Not reported
Current VCP: Not reported
Ground Water: Not reported
Surface Water: Not reported
Soil: Confirmed Above Cleanup Levels
Sediment: Not reported
Air: Not reported
Bedrock: Not reported
Responsible Unit: Southwest

ALLSITES:

Name: US BANK PACIFIC AVE
Facility Id: 10919

ASBESTOS:

Name: Not reported
Address: 2317 PACIFIC AVE.
City, State, Zip: TACOMA, WA
Facility Type: Not reported
Parent ID: Not reported
Form ID: 137340#1445530380
Notice Date: 02/19/2019
Start Date: 02/16/2019
Completion Date: 02/18/2019
Initial: Not reported
Amended: Not reported
On Hold: Not reported
Off Hold: Not reported
Emergency: Not reported
Site Hours Start: Not reported
Site Hours End: Not reported
Sunday: Not reported
Monday: Not reported
Tuesday: Not reported
Wednesday: Not reported
Thursday: Not reported
Friday: Not reported
Saturday: Not reported
Contractor ID: Not reported
Phone: Not reported
Job Site CAS: Not reported
Project Form Email: Not reported
Property Owner Name: Not reported
Property Owner Agent: Not reported
Property Owner Company: RHINE DEMOLITION LLC (TACOMA) (ABCN00001511)
Property Owner Address: Not reported
Property Owner City: Not reported
Property Owner State: Not reported
Property Owner Zip4: Not reported
Property Owner Phone: Not reported
Job Site Room: Not reported
Facility Age: Not reported
Facility Size: Not reported

Map ID
Direction
Distance
Elevation

MAP FINDINGS

Site

Database(s)

EDR ID Number
EPA ID Number

US BANK PACIFIC AVE (Continued)

S116753404

Facility Remodel:	Not reported
Facility Demo:	Not reported
Facility Repair:	Not reported
Facility Maint:	Not reported
Removed:	Not reported
Encapsulated:	Not reported
Quantity Sq Ft:	Not reported
Fireproofing:	Not reported
Popcorn Ceiling:	Not reported
CAB:	Not reported
Sheet Vinyl:	Not reported
Asbestos Paper:	Not reported
Boiler Insulation:	Not reported
Duct Paper:	Not reported
VAT:	Not reported
Roofing:	Not reported
Sq Ft Other:	Not reported
Sq Ft Other Text:	Not reported
Quantity Lin Ft:	Not reported
Mag Pipe Insulation:	Not reported
Air Cell Pipe Insulation:	Not reported
Ducting Insulation:	Not reported
Cement Asbestos Pipe:	Not reported
Mudded Pipe Insulation:	Not reported
Duct Tape:	Not reported
Lin Ft Other1:	Not reported
Lin Ft Other1 Text:	Not reported
Lin Ft Other2:	Not reported
Lin Ft Other2 Text:	Not reported
Indoors:	Not reported
Outdoors:	Not reported
Neg Pres Enclosure:	Not reported
Glove Bag:	Not reported
Mini Enclosure:	Not reported
Critical Barriers:	Not reported
Wrap And Cut:	Not reported
Wet Methods:	Not reported
HEPA Vacuum:	Not reported
MANUALMETHODS :	Not reported
Other CM1:	Not reported
Other CM1 Text:	Not reported
Other CM2:	Not reported
Other CM2 Text:	Not reported
Half Mask APR:	Not reported
Full Face APR:	Not reported
PAPR:	Not reported
Type C Continuous:	Not reported
Type C Pressure:	Not reported
Other Resp Pro:	Not reported
Other Resp Pro Text:	Not reported
Comments:	Not reported
Date Time Submitted:	Not reported
Submitter IP Address:	Not reported
Region:	3
UBI:	603071050
Notice type:	Initial
Project Type:	Mag/mudded pipe Insulation

Map ID
Direction
Distance
Elevation

MAP FINDINGS

Site

Database(s)

EDR ID Number
EPA ID Number

US BANK PACIFIC AVE (Continued)

S116753404

Supervisor:	Wendell Bernadas (ABAS00023681) ACTIVE
Supervisor Phone:	Not reported
Certificate Status:	ACTIVE
Name:	Not reported
Address:	2317 PACIFIC AVE.
City,State,Zip:	TACOMA, WA
Facility Type:	Not reported
Parent ID:	Not reported
Form ID:	137340#1445530380
Notice Date:	02/04/2019
Start Date:	02/16/2019
Completion Date:	02/28/2019
Initial:	Not reported
Amended:	Not reported
On Hold:	Not reported
Off Hold:	Not reported
Emergency:	Not reported
Site Hours Start:	Not reported
Site Hours End:	Not reported
Sunday:	Not reported
Monday:	Not reported
Tuesday:	Not reported
Wednesday:	Not reported
Thursday:	Not reported
Friday:	Not reported
Saturday:	Not reported
Contractor ID:	Not reported
Phone:	Not reported
Job Site CAS:	Not reported
Project Form Email:	Not reported
Property Owner Name:	Not reported
Property Owner Agent:	Not reported
Property Owner Company:	RHINE DEMOLITION LLC (TACOMA) (ABCN00001511)
Property Owner Address:	Not reported
Property Owner City:	Not reported
Property Owner State:	Not reported
Property Owner Zip4:	Not reported
Property Owner Phone:	Not reported
Job Site Room:	Not reported
Facility Age:	Not reported
Facility Size:	Not reported
Facility Remodel:	Not reported
Facility Demo:	Not reported
Facility Repair:	Not reported
Facility Maint:	Not reported
Removed:	Not reported
Encapsulated:	Not reported
Quantity Sq Ft:	Not reported
Fireproofing:	Not reported
Popcorn Ceiling:	Not reported
CAB:	Not reported
Sheet Vinyl:	Not reported
Asbestos Paper:	Not reported
Boiler Insulation:	Not reported
Duct Paper:	Not reported
VAT:	Not reported

Map ID
 Direction
 Distance
 Elevation

MAP FINDINGS

Site

Database(s)

EDR ID Number
 EPA ID Number

US BANK PACIFIC AVE (Continued)

S116753404

Roofing:	Not reported
Sq Ft Other:	Not reported
Sq Ft Other Text:	Not reported
Quantity Lin Ft:	Not reported
Mag Pipe Insulation:	Not reported
Air Cell Pipe Insulation:	Not reported
Ducting Insulation:	Not reported
Cement Asbestos Pipe:	Not reported
Mudded Pipe Insulation:	Not reported
Duct Tape:	Not reported
Lin Ft Other1:	Not reported
Lin Ft Other1 Text:	Not reported
Lin Ft Other2:	Not reported
Lin Ft Other2 Text:	Not reported
Indoors:	Not reported
Outdoors:	Not reported
Neg Pres Enclosure:	Not reported
Glove Bag:	Not reported
Mini Enclosure:	Not reported
Critical Barriers:	Not reported
Wrap And Cut:	Not reported
Wet Methods:	Not reported
HEPA Vacuum:	Not reported
MANUALMETHODS :	Not reported
Other CM1:	Not reported
Other CM1 Text:	Not reported
Other CM2:	Not reported
Other CM2 Text:	Not reported
Half Mask APR:	Not reported
Full Face APR:	Not reported
PAPR:	Not reported
Type C Continuous:	Not reported
Type C Pressure:	Not reported
Other Resp Pro:	Not reported
Other Resp Pro Text:	Not reported
Comments:	Not reported
Date Time Submitted:	Not reported
Submitter IP Address:	Not reported
Region:	3
UBI:	603071050
Notice type:	Initial
Project Type:	Mag/mudded pipe Insulation
Supervisor:	Wendell Bernadas (ABAS00023681) ACTIVE
Supervisor Phone:	Not reported
Certificate Status:	ACTIVE

**190
 NW
 1/2-1
 0.535 mi.
 2827 ft.**

**BNSF D ST PIPELINE
 18TH & D ST
 TACOMA, WA 98421**

**WA CSCSL
 WA INST CONTROL
 WA ALLSITES**

**S108479627
 N/A**

**Relative:
 Lower**

CSCSL:
 Name: BNSF D ST PIPELINE
 Address: 18TH & D ST
 City,State,Zip: TACOMA, WA 98421
 Facility ID: 2923141
 Region: Southwest

**Actual:
 5 ft.**

Map ID
Direction
Distance
Elevation

MAP FINDINGS

Site

Database(s)

EDR ID Number
EPA ID Number

BNSF D ST PIPELINE (Continued)

S108479627

Lat/Long: 47.246708 / -122.430089
Clean Up Siteid: 1350
Site Status: CC-Perf. Monitoring
Contaminant Name: Petroleum Products-Unspecified
Alternate Site Names: Not reported
Site Rank: Not reported
Has Institutional Control: True
Past VCP: Not reported
Current VCP: Not reported
Ground Water: Confirmed Above Cleanup Levels
Surface Water: Confirmed Above Cleanup Levels
Soil: Confirmed Above Cleanup Levels
Sediment: Not reported
Air: Not reported
Bedrock: Not reported
Responsible Unit: Southwest

Name: BNSF D ST PIPELINE
Address: 18TH & D ST
City,State,Zip: TACOMA, WA 98421
Facility ID: 2923141
Region: Southwest
Lat/Long: 47.246708 / -122.430089
Clean Up Siteid: 1350
Site Status: CC-Perf. Monitoring
Contaminant Name: Polycyclic Aromatic Hydrocarbons
Alternate Site Names: Not reported
Site Rank: Not reported
Has Institutional Control: True
Past VCP: Not reported
Current VCP: Not reported
Ground Water: Confirmed Above Cleanup Levels
Surface Water: Confirmed Above Cleanup Levels
Soil: Confirmed Above Cleanup Levels
Sediment: Not reported
Air: Not reported
Bedrock: Not reported
Responsible Unit: Southwest

INST CONTROL:

Name: BNSF D ST PIPELINE
Address: 18TH & D ST
City,State,Zip: TACOMA, WA 98421
Facility Site ID: 2923141
Latitude: 47.246708
Longitude: -122.430089
Instrument Type: Environmental Covenant
NFA Date: Not reported
County Filing # For Individual IC Doc: 2.0110823037e+011
Filing Date Of Individual IC Doc: 08/23/2011
Education Programs: False
Maintenance Requirements: False
Restrictive Signage: False
Soil Restriction: False
Alternate Site Names: Not reported
Surface Water Restriction: False
Site Status: Construction Complete-Performance Monitoring

Map ID
Direction
Distance
Elevation

MAP FINDINGS

Site

Database(s)

EDR ID Number
EPA ID Number

BNSF D ST PIPELINE (Continued)

S108479627

Swimming Restriction:	False
Tax Parcel Number:	6370000070
Control Active:	True
CS ID:	1350
Region:	Southwest
Responsible Unit:	Southwest
Restrict Shellfish/Finfish Harvesting:	False
Prohibit Removal/Alteration of Buildings:	False
Prohibit New Building Construction:	False
Control Stormwater:	False
Control Vapor/Gas:	False
Restrict Sediment Cap Disturbance:	False
Maintain/Protect Monitoring System:	False
Other:	False
Restrict Land Use:	False
Media Restrictions:	Soil; Groundwater
Restrict All Ground Water Use:	True
Prohibit Domestic Ground Water Well Installation:	False
Prohibit All Soil Disturbance:	True
Access Barrier:	False
Name:	BNSF D ST PIPELINE
Address:	18TH & D ST
City,State,Zip:	TACOMA, WA 98421
Facility Site ID:	2923141
Latitude:	47.246708
Longitude:	-122.430089
Instrument Type:	Environmental Covenant
NFA Date:	Not reported
County Filing # For Individual IC Doc:	2.0100831075e+011
Filing Date Of Individual IC Doc:	08/31/2010
Education Programs:	False
Maintenance Requirements:	True
Restrictive Signage:	False
Soil Restriction:	False
Alternate Site Names:	Not reported
Surface Water Restriction:	False
Site Status:	Construction Complete-Performance Monitoring
Swimming Restriction:	False
Tax Parcel Number:	6370000040
Control Active:	True
CS ID:	1350
Region:	Southwest
Responsible Unit:	Southwest
Restrict Shellfish/Finfish Harvesting:	False
Prohibit Removal/Alteration of Buildings:	False
Prohibit New Building Construction:	False
Control Stormwater:	False
Control Vapor/Gas:	False
Restrict Sediment Cap Disturbance:	False
Maintain/Protect Monitoring System:	False
Other:	False
Restrict Land Use:	False
Media Restrictions:	Groundwater; Soil
Restrict All Ground Water Use:	True
Prohibit Domestic Ground Water Well Installation:	False
Prohibit All Soil Disturbance:	True

Map ID
 Direction
 Distance
 Elevation

MAP FINDINGS

Site

Database(s)

EDR ID Number
 EPA ID Number

BNSF D ST PIPELINE (Continued)

S108479627

Access Barrier: False

Name: BNSF D ST PIPELINE
 Address: 18TH & D ST
 City,State,Zip: TACOMA, WA 98421
 Facility Site ID: 2923141
 Latitude: 47.246708
 Longitude: -122.430089
 Instrument Type: Environmental Covenant
 NFA Date: Not reported
 County Filing # For Individual IC Doc: 2.010071304e+011
 Filing Date Of Individual IC Doc: 07/13/2010
 Education Programs: False
 Maintenance Requirements: True
 Restrictive Signage: False
 Soil Restriction: False
 Alternate Site Names: Not reported
 Surface Water Restriction: False
 Site Status: Construction Complete-Performance Monitoring
 Swimming Restriction: False
 Tax Parcel Number: Not reported
 Control Active: True
 CS ID: 1350
 Region: Southwest
 Responsible Unit: Southwest
 Restrict Shellfish/Finfish Harvesting: False
 Prohibit Removal/Alteration of Buildings: False
 Prohibit New Building Construction: False
 Control Stormwater: False
 Control Vapor/Gas: False
 Restrict Sediment Cap Disturbance: False
 Maintain/Protect Monitoring System: False
 Other: False
 Restrict Land Use: False
 Media Restrictions: Groundwater; Soil
 Restrict All Ground Water Use: True
 Prohibit Domestic Ground Water Well Installation: False
 Prohibit All Soil Disturbance: True
 Access Barrier: False

ALLSITES:

Name: BNSF D ST PIPELINE
 Facility Id: 2923141

191
 WSW
 1/2-1
 0.536 mi.
 2830 ft.

CHEERS RESTAURANT
2611 PACIFIC AVE
TACOMA, WA 98402

WA CSCSL S111413892
WA LUST N/A
WA ALLSITES

Relative:
Higher

CSCSL:
 Name: CHEERS RESTAURANT
 Address: 2611 PACIFIC AVE
 City,State,Zip: TACOMA, WA 98402
 Facility ID: 20251
 Region: Southwest
 Lat/Long: 47.237572 / -122.434571

Actual:
93 ft.

Map ID
Direction
Distance
Elevation

MAP FINDINGS

Site

Database(s)

EDR ID Number
EPA ID Number

CHEERS RESTAURANT (Continued)

S111413892

Clean Up Siteid: 11744
Site Status: Cleanup Started
Contaminant Name: Petroleum-Gasoline
Alternate Site Names: CHEERS RESTAURANT FORMER
Site Rank: Not reported
Has Institutional Control: Not reported
Past VCP: Not reported
Current VCP: Not reported
Ground Water: Not reported
Surface Water: Not reported
Soil: Confirmed Above Cleanup Levels
Sediment: Not reported
Air: Not reported
Bedrock: Not reported
Responsible Unit: Southwest

LUST:

Name: CHEERS RESTAURANT
Address: 2611 PACIFIC AVE
City,State,Zip: TACOMA, WA 98402
Facility ID: 20251
Lust Status Type: LUST - Cleanup Started
Cleanup Site ID: 11744
Cleanup Unit Type: Upland
Process Type: Independent Action
Cleanup Unit Name: CHEERS RESTAURANT FORMER
Response Section: Southwest
Release Date: 12/07/2011
Lust Date: 12/22/2011
Region: Southwest
Lust ID: 6568
UST ID: 619835
Contaminant Name: Petroleum-Gasoline
Ground Water: Not reported
Surface Water: Not reported
Soil: Confirmed Above Cleanup Levels
Sediment: Not reported
Air: Not reported
Bedrock: Not reported
Lat/Long: 47.237572 / -122.43457

ALLSITES:

Name: CHEERS RESTAURANT
Facility Id: 20251

192
ENE
1/2-1
0.558 mi.
2948 ft.

AMERICAN PETROLEUM ENVIRONMENTAL SERVICES
2117 E RIVER ST
TACOMA, WA 98421

Relative:
Lower

Actual:
13 ft.

CSCSL:
Name: FORMER HANSEN PARCELS #2 AND #3 AKA AMERICAN PETROLEUM ENVIRONMENTAL
SVC
Address: 2117 E RIVER ST

WA CSCSL 1010736935
WA SWF/LF N/A
WA ALLSITES
FINDS
ECHO
WA MANIFEST
WA NPDES

Map ID
Direction
Distance
Elevation

MAP FINDINGS

Site

Database(s)

EDR ID Number
EPA ID Number

AMERICAN PETROLEUM ENVIRONMENTAL SERVICES (Continued)

1010736935

City,State,Zip: TACOMA, WA 98421
Facility ID: 13278
Region: Southwest
Lat/Long: 47.24535 / -122.41472
Clean Up Siteid: 12931
Site Status: Cleanup Started
Contaminant Name: Arsenic
Alternate Site Names: American Petroleum Env Svcs Inc,APES1 LLC,Former Hansen Parcels #2 and #3
Site Rank: Not reported
Has Institutional Control:Not reported
Past VCP: True
Current VCP: Not reported
Ground Water: Not reported
Surface Water: Not reported
Soil: Confirmed Above Cleanup Levels
Sediment: Not reported
Air: Not reported
Bedrock: Not reported
Responsible Unit: Southwest

Name: FORMER HANSEN PARCELS #2 AND #3 AKA AMERICAN PETROLEUM ENVIRONMENTAL SVC

Address: 2117 E RIVER ST
City,State,Zip: TACOMA, WA 98421
Facility ID: 13278
Region: Southwest
Lat/Long: 47.24535 / -122.41472
Clean Up Siteid: 12931
Site Status: Cleanup Started
Contaminant Name: Lead
Alternate Site Names: American Petroleum Env Svcs Inc,APES1 LLC,Former Hansen Parcels #2 and #3
Site Rank: Not reported
Has Institutional Control:Not reported
Past VCP: True
Current VCP: Not reported
Ground Water: Confirmed Above Cleanup Levels
Surface Water: Not reported
Soil: Confirmed Above Cleanup Levels
Sediment: Not reported
Air: Not reported
Bedrock: Not reported
Responsible Unit: Southwest

Name: FORMER HANSEN PARCELS #2 AND #3 AKA AMERICAN PETROLEUM ENVIRONMENTAL SVC

Address: 2117 E RIVER ST
City,State,Zip: TACOMA, WA 98421
Facility ID: 13278
Region: Southwest
Lat/Long: 47.24535 / -122.41472
Clean Up Siteid: 12931
Site Status: Cleanup Started
Contaminant Name: Mercury
Alternate Site Names: American Petroleum Env Svcs Inc,APES1 LLC,Former Hansen Parcels #2 and #3

Map ID
Direction
Distance
Elevation

MAP FINDINGS

Site

Database(s)

EDR ID Number
EPA ID Number

AMERICAN PETROLEUM ENVIRONMENTAL SERVICES (Continued)

1010736935

Site Rank: Not reported
Has Institutional Control: Not reported
Past VCP: True
Current VCP: Not reported
Ground Water: Confirmed Above Cleanup Levels
Surface Water: Not reported
Soil: Not reported
Sediment: Not reported
Air: Not reported
Bedrock: Not reported
Responsible Unit: Southwest

Name: FORMER HANSEN PARCELS #2 AND #3 AKA AMERICAN PETROLEUM ENVIRONMENTAL SVC
Address: 2117 E RIVER ST
City,State,Zip: TACOMA, WA 98421
Facility ID: 13278
Region: Southwest
Lat/Long: 47.24535 / -122.41472
Clean Up Siteid: 12931
Site Status: Cleanup Started
Contaminant Name: Metals - Other
Alternate Site Names: American Petroleum Env Svcs Inc, APES1 LLC, Former Hansen Parcels #2 and #3

Site Rank: Not reported
Has Institutional Control: Not reported
Past VCP: True
Current VCP: Not reported
Ground Water: Confirmed Above Cleanup Levels
Surface Water: Not reported
Soil: Confirmed Above Cleanup Levels
Sediment: Not reported
Air: Not reported
Bedrock: Not reported
Responsible Unit: Southwest

Name: FORMER HANSEN PARCELS #2 AND #3 AKA AMERICAN PETROLEUM ENVIRONMENTAL SVC
Address: 2117 E RIVER ST
City,State,Zip: TACOMA, WA 98421
Facility ID: 13278
Region: Southwest
Lat/Long: 47.24535 / -122.41472
Clean Up Siteid: 12931
Site Status: Cleanup Started
Contaminant Name: Petroleum-Diesel
Alternate Site Names: American Petroleum Env Svcs Inc, APES1 LLC, Former Hansen Parcels #2 and #3

Site Rank: Not reported
Has Institutional Control: Not reported
Past VCP: True
Current VCP: Not reported
Ground Water: Confirmed Above Cleanup Levels
Surface Water: Not reported
Soil: Confirmed Above Cleanup Levels
Sediment: Not reported
Air: Not reported

Map ID
Direction
Distance
Elevation

MAP FINDINGS

Site

Database(s)

EDR ID Number
EPA ID Number

AMERICAN PETROLEUM ENVIRONMENTAL SERVICES (Continued)

1010736935

Bedrock: Not reported
Responsible Unit: Southwest

Name: FORMER HANSEN PARCELS #2 AND #3 AKA AMERICAN PETROLEUM ENVIRONMENTAL SVC
Address: 2117 E RIVER ST
City,State,Zip: TACOMA, WA 98421
Facility ID: 13278
Region: Southwest
Lat/Long: 47.24535 / -122.41472
Clean Up Siteid: 12931
Site Status: Cleanup Started
Contaminant Name: Polycyclic Aromatic Hydrocarbons
Alternate Site Names: American Petroleum Env Svcs Inc,APES1 LLC,Former Hansen Parcels #2 and #3
Site Rank: Not reported
Has Institutional Control:Not reported
Past VCP: True
Current VCP: Not reported
Ground Water: Confirmed Above Cleanup Levels
Surface Water: Not reported
Soil: Confirmed Above Cleanup Levels
Sediment: Not reported
Air: Not reported
Bedrock: Not reported
Responsible Unit: Southwest

SWF/LF:

Name: DTG TACOMA YARD
Address: 2117 E RIVER ST
City,State,Zip: TACOMA, WA 98421
Facility ID: 3472
Region: STATE
Permit Status: Not reported
Contact Organization: _Unspecified
Contact Address1: Not reported
Contact Address2: Not reported
Contact City: Not reported
Contact State: Not reported
Contact Postal: Not reported
Contact EMail: Not reported
Contact Phone: Not reported
Contact Phone Ext: Not reported
Permit No: 27-746
Phone: Not reported
Operator Name: Not reported
Operator Organization: _Unspecified
Operator EMail: Not reported
Operator Title: Not reported
Recycle Survey Code: 0
Ownership: PRIVATE
Facility Type: Material Recovery Facility (permitted)
Contact Name: Not reported
Contact Title: Not reported
Year Closed: Not reported
Open to Public Flag: No
Website: Not reported

Map ID
Direction
Distance
Elevation

MAP FINDINGS

Site

Database(s)

EDR ID Number
EPA ID Number

AMERICAN PETROLEUM ENVIRONMENTAL SERVICES (Continued)

1010736935

Latitude: 47.24535
Longitude: -122.41472

Name: AIR WATER AND SOIL TECHNOLOGIES, INC.
Address: 2117 E RIVER ROAD
City,State,Zip: TACOMA, WA 98421
Facility ID: 648
Region: STATE
Permit Status: Permitted
Contact Organization: Air Water and Soil Technologies, Inc.
Contact Address1: 16121 Ne 119th Street
Contact Address2: Not reported
Contact City: Brush Prairie
Contact State: WA
Contact Postal: 98606
Contact EMail: troy@airwatersoiltechnologies.com
Contact Phone: (360) 635-1736
Contact Phone Ext: Not reported
Permit No: Not reported
Phone: 253-534-8222
Operator Name: Not reported
Operator Organization: Air Water and Soil Technologies, Inc.
Operator EMail: Not reported
Operator Title: Not reported
Recycle Survey Code: Not reported
Ownership: PRIVATE
Facility Type: Pile Used for Storage or Treatment
Contact Name: Troy Lehner
Contact Title: Not reported
Year Closed: Not reported
Open to Public Flag: No
Website: Not reported
Latitude: Not reported
Longitude: Not reported

ALLSITES:

Name: TACOMA YARD DTG
Facility Id: 96403

Name: APES1 LLC
Facility Id: 13278

FINDS:

Registry ID: 110033624111

[Click Here:](#)

Environmental Interest/Information System:

Washington Facility / Site Identification System (WA-FSIS) provides a means to query and display data maintained by the Washington Department of Ecology. This system contains key information for each facility/site that is currently, or has been, of interest to the Air Quality, Dam Safety, Hazardous Waste, Toxics Cleanup, and Water Quality Programs.

US National Pollutant Discharge Elimination System (NPDES) module of the Compliance Information System (ICIS) tracks surface water permits issued under the Clean Water Act. Under NPDES, all facilities that

Map ID
Direction
Distance
Elevation

MAP FINDINGS

Site

Database(s)

EDR ID Number
EPA ID Number

AMERICAN PETROLEUM ENVIRONMENTAL SERVICES (Continued)

1010736935

discharge pollutants from any point source into waters of the United States are required to obtain a permit. The permit will likely contain limits on what can be discharged, impose monitoring and reporting requirements, and include other provisions to ensure that the discharge does not adversely affect water quality.

RCRAInfo is a national information system that supports the Resource Conservation and Recovery Act (RCRA) program through the tracking of events and activities related to facilities that generate, transport, and treat, store, or dispose of hazardous waste. RCRAInfo allows RCRA program staff to track the notification, permit, compliance, and corrective action activities required under RCRA.

HAZARDOUS WASTE BIENNIAL REPORTER

ICIS (Integrated Compliance Information System) is the Integrated Compliance Information System and provides a database that, when complete, will contain integrated Enforcement and Compliance information across most of EPA's programs. The vision for ICIS is to replace EPA's independent databases that contain Enforcement data with a single repository for that information. Currently, ICIS contains all Federal Administrative and Judicial enforcement actions. This information is maintained in ICIS by EPA in the Regional offices and it Headquarters. A future release of ICIS will replace the Permit Compliance System (PCS) which supports the NPDES and will integrate that information with Federal actions already in the system. ICIS also has the capability to track other activities occurring in the Region that support Compliance and Enforcement programs. These include; Incident Tracking, Compliance Assistance, and Compliance Monitoring.

[Click this hyperlink](#) while viewing on your computer to access additional FINDS: detail in the EDR Site Report.

ECHO:

Envid: 1010736935
Registry ID: 110033624111
DFR URL: <http://echo.epa.gov/detailed-facility-report?fid=110033624111>
Name: AMERICAN PETROLEUM ENVIRONMENTAL SERVICES
Address: 2117 E RIVER ST
City,State,Zip: TACOMA, WA 98421

WA MANIFEST:

Name: AMERICAN PETROLEUM ENV SVCS INC
Address: 2117 E RIVER ST
City,State,Zip: TACOMA, WA 98421
Facility Address 2: Not reported
Facility ID: 13278
EPA ID: WAH000031093
NAICS: 484110
State Waste Code Desc: Not reported
Federal Waste Code Desc: Not reported
Form Comm: Not reported
Data Year: 2015
Permit by Rule: False
Mailing Address 2: Not reported
Treatment by Generator: False
Mixed Radioactive Waste: False
Importer of Hazardous Waste: False
Immediate Recycler: False
Treatment/Storage/Disposal/Recycling Facility: False

Map ID
Direction
Distance
Elevation

MAP FINDINGS

Site

Database(s)

EDR ID Number
EPA ID Number

AMERICAN PETROLEUM ENVIRONMENTAL SERVICES (Continued)

1010736935

Generator of Dangerous Fuel Waste:	False
Generator Marketing to Burner:	False
Other Marketers (i.e., blender, distributor, etc.):	False
Utility Boiler Burner:	False
Industry Boiler Burner:	False
Industrial Furnace:	False
Smelter Defferal:	False
Universal Waste:	Not reported
Off-Specification:	Not reported
LN Address 2:	Not reported
Tax Reg #:	602308286
Business Type:	EnvironmentalRecycler
Mail Name:	American Petroleum Env Svcs Inc
Mailing Address:	402 Valley Ave NW, Ste A-108
Mailing City,State,Zip:	Puyallup, WA 98371
Legal Organization Name:	American Petroleum Env Svcs Inc
Legal Organization Type:	Private
Legal Contact:	Not reported
Legal Address:	2117 E River St
Legal Address 2:	Not reported
Legal City,State,Zip:	Tacoma, WA 98421-1510
Legal Phone Number:	(253)538-5252
Legal Effective Date:	05/05/2006
Land Organization Name:	Not reported
Land Organization Type:	Private
Land Contact:	Randy Soule
Land Address:	14830 Kivett Lane
Land City,State,Zip:	Reno, NV 89521
Land Phone Number:	775-762-2797
Operator Organization Name:	American Petroleum Environmental
Operator Organization Type:	Private
Operator:	Not reported
Operator Address:	2117 E River St
Operator Address 2:	Not reported
Operator City,State,Zip:	Tacoma, WA 98421-1510
Operator Phone Number:	(253)538-5252
Operator Effective Date:	01/01/2014
Site Contact:	Mike Mazza
Site Contact Address:	2117 E River St
Contact City,State,Zip:	Tacoma, WA 98421-1510
Site Contact Phone Number:	(253)538-5252
Site Contact Email:	mmazza@apes-inc.com
Gen Status Code:	XQG
Monthly Generation:	False
Batch Generation:	False
One Time Generation:	False
Transport Own Waste:	False
Tranports Other Waste:	False
Recycler Onsite:	False
Transfer Facility:	False
Other Exemption:	Not reported
UW Battery Gen:	False
Used Oil Transporter:	True
Used Oil Transfer Facility:	True
Used Oil Processor:	False
Used Oil Refiner:	False
Used Oil Fuel Marketer Directs Shipments:	True

Map ID
Direction
Distance
Elevation

MAP FINDINGS

Site

Database(s)

EDR ID Number
EPA ID Number

AMERICAN PETROLEUM ENVIRONMENTAL SERVICES (Continued)

1010736935

Used Oil Fuel Marketer Meets Specs:	True
Site Contact Address 2:	Not reported
Name:	AMERICAN PETROLEUM ENV SVCS INC
Address:	2117 E RIVER ST
City,State,Zip:	TACOMA, WA 98421
Facility Address 2:	Not reported
Facility ID:	13278
EPA ID:	WAH000031093
NAICS:	484110
State Waste Code Desc:	Not reported
Federal Waste Code Desc:	Not reported
Form Comm:	Not reported
Data Year:	2014
Permit by Rule:	False
Mailing Address 2:	Not reported
Treatment by Generator:	False
Mixed Radioactive Waste:	False
Importer of Hazardous Waste:	False
Immediate Recycler:	False
Treatment/Storage/Disposal/Recycling Facility:	False
Generator of Dangerous Fuel Waste:	False
Generator Marketing to Burner:	False
Other Marketers (i.e., blender, distributor, etc.):	False
Utility Boiler Burner:	False
Industry Boiler Burner:	False
Industrial Furnace:	False
Smelter Defferal:	False
Universal Waste:	Not reported
Off-Specification:	Not reported
LN Address 2:	Not reported
Tax Reg #:	602308286
Business Type:	EnvironmentalRecycler
Mail Name:	American Petroleum Env Svcs Inc
Mailing Address:	2117 E River St
Mailing City,State,Zip:	Tacoma, WA 98421-1510
Legal Organization Name:	American Petroleum Env Svcs Inc
Legal Organization Type:	Private
Legal Contact:	Not reported
Legal Address:	2117 E River St
Legal Address 2:	Not reported
Legal City,State,Zip:	Tacoma, WA 98421-1510
Legal Phone Number:	(253)538-5252
Legal Effective Date:	05/05/2006
Land Organization Name:	APES 1 LLC
Land Organization Type:	Private
Land Contact:	Not reported
Land Address:	2117 E River St
Land City,State,Zip:	Tacoma, WA 98421-1510
Land Phone Number:	(253)538-5252
Operator Organization Name:	American Petroleum Env Svcs Inc
Operator Organization Type:	Private
Operator:	Michael P Mazza
Operator Address:	2117 E River St
Operator Address 2:	Not reported
Operator City,State,Zip:	Tacoma, WA 98421
Operator Phone Number:	(253)538-5252

Map ID
Direction
Distance
Elevation

MAP FINDINGS

Site

Database(s)

EDR ID Number
EPA ID Number

AMERICAN PETROLEUM ENVIRONMENTAL SERVICES (Continued)

1010736935

Operator Effective Date:	05/31/2007
Site Contact:	Michael P Mazza
Site Contact Address:	2117 E River St
Contact City,State,Zip:	Tacoma, WA 98421
Site Contact Phone Number:	(253)538-5252
Site Contact Email:	mmazza@apes-inc.com
Gen Status Code:	XQG
Monthly Generation:	False
Batch Generation:	False
One Time Generation:	False
Transport Own Waste:	False
Tranports Other Waste:	False
Recycler Onsite:	False
Transfer Facility:	False
Other Exemption:	Not reported
UW Battery Gen:	False
Used Oil Transporter:	True
Used Oil Transfer Facility:	True
Used Oil Processor:	False
Used Oil Refiner:	False
Used Oil Fuel Marketer Directs Shipments:	True
Used Oil Fuel Marketer Meets Specs:	True
Site Contact Address 2:	Not reported
Name:	AMERICAN PETROLEUM ENV SVCS INC
Address:	2117 E RIVER ST
City,State,Zip:	TACOMA, WA 98421
Facility Address 2:	Not reported
Facility ID:	13278
EPA ID:	WAH000031093
NAICS:	484110
State Waste Code Desc:	Not reported
Federal Waste Code Desc:	Not reported
Form Comm:	Not reported
Data Year:	2013
Permit by Rule:	False
Mailing Address 2:	Not reported
Treatment by Generator:	False
Mixed Radioactive Waste:	False
Importer of Hazardous Waste:	False
Immediate Recycler:	False
Treatment/Storage/Disposal/Recycling Facility:	False
Generator of Dangerous Fuel Waste:	False
Generator Marketing to Burner:	False
Other Marketers (i.e., blender, distributor, etc.):	False
Utility Boiler Burner:	False
Industry Boiler Burner:	False
Industrial Furnace:	False
Smelter Defferal:	False
Universal Waste:	Not reported
Off-Specification:	Not reported
LN Address 2:	Not reported
Tax Reg #:	602308286
Business Type:	EnvironmentalRecycler
Mail Name:	American Petroleum Env Svcs Inc
Mailing Address:	2117 E River St
Mailing City,State,Zip:	Tacoma, WA 98421

Map ID
Direction
Distance
Elevation

MAP FINDINGS

Site

Database(s)

EDR ID Number
EPA ID Number

AMERICAN PETROLEUM ENVIRONMENTAL SERVICES (Continued)

1010736935

Legal Organization Name:	American Petroleum Env Svcs Inc
Legal Organization Type:	Private
Legal Contact:	Not reported
Legal Address:	2117 E River St
Legal Address 2:	Not reported
Legal City,State,Zip:	Tacoma, WA 98421
Legal Phone Number:	(253)538-5252
Legal Effective Date:	05/05/2006
Land Organization Name:	APES 1 LLC
Land Organization Type:	Private
Land Contact:	Not reported
Land Address:	2117 E River St
Land City,State,Zip:	Tacoma, WA 98421
Land Phone Number:	(253)538-5252
Operator Organization Name:	American Petroleum Env Svcs Inc
Operator Organization Type:	Private
Operator:	Michael P Mazza
Operator Address:	2117 E River St
Operator Address 2:	Not reported
Operator City,State,Zip:	Tacoma, WA 98421
Operator Phone Number:	(253)538-5252
Operator Effective Date:	05/31/2007
Site Contact:	Michael P Mazza
Site Contact Address:	2117 E River St
Contact City,State,Zip:	Tacoma, WA 98421
Site Contact Phone Number:	(253)538-5252
Site Contact Email:	mmazza@apes-inc.com
Gen Status Code:	XQG
Monthly Generation:	False
Batch Generation:	False
One Time Generation:	False
Transport Own Waste:	False
Tranports Other Waste:	False
Recycler Onsite:	False
Transfer Facility:	False
Other Exemption:	Not reported
UW Battery Gen:	False
Used Oil Transporter:	True
Used Oil Transfer Facility:	True
Used Oil Processor:	False
Used Oil Refiner:	False
Used Oil Fuel Marketer Directs Shipments:	True
Used Oil Fuel Marketer Meets Specs:	True
Site Contact Address 2:	Not reported
Name:	AMERICAN PETROLEUM ENV SVCS INC
Address:	2117 E RIVER ST
City,State,Zip:	TACOMA, WA 98421
Facility Address 2:	Not reported
Facility ID:	13278
EPA ID:	WAH000031093
NAICS:	454312
State Waste Code Desc:	Not reported
Federal Waste Code Desc:	Not reported
Form Comm:	Not reported
Data Year:	2012
Permit by Rule:	False

Map ID
Direction
Distance
Elevation

MAP FINDINGS

Site

Database(s)

EDR ID Number
EPA ID Number

AMERICAN PETROLEUM ENVIRONMENTAL SERVICES (Continued)

1010736935

Mailing Address 2:	Not reported
Treatment by Generator:	False
Mixed Radioactive Waste:	False
Importer of Hazardous Waste:	False
Immediate Recycler:	False
Treatment/Storage/Disposal/Recycling Facility:	False
Generator of Dangerous Fuel Waste:	False
Generator Marketing to Burner:	False
Other Marketers (i.e., blender, distributor, etc.):	False
Utility Boiler Burner:	False
Industry Boiler Burner:	False
Industrial Furnace:	False
Smelter Defferal:	False
Universal Waste:	Not reported
Off-Specification:	Not reported
LN Address 2:	Not reported
Tax Reg #:	602308286
Business Type:	EnvironmentalRecycler
Mail Name:	American Petroleum Env Svcs Inc
Mailing Address:	2117 E River St
Mailing City,State,Zip:	Tacoma, WA 98421
Legal Organization Name:	American Petroleum Env Svcs Inc
Legal Organization Type:	Private
Legal Contact:	Not reported
Legal Address:	2117 E River St
Legal Address 2:	Not reported
Legal City,State,Zip:	Tacoma, WA 98421
Legal Phone Number:	(253)538-5252
Legal Effective Date:	05/05/2006
Land Organization Name:	APES 1 LLC
Land Organization Type:	Private
Land Contact:	Not reported
Land Address:	2117 E River St
Land City,State,Zip:	Tacoma, WA 98421
Land Phone Number:	(253)538-5252
Operator Organization Name:	American Petroleum Env Svcs Inc
Operator Organization Type:	Private
Operator:	Michael P Mazza
Operator Address:	2117 E River St
Operator Address 2:	Not reported
Operator City,State,Zip:	Tacoma, WA 98421
Operator Phone Number:	(253)538-5252
Operator Effective Date:	05/31/2007
Site Contact:	Michael P Mazza
Site Contact Address:	2117 E River St
Contact City,State,Zip:	Tacoma, WA 98421
Site Contact Phone Number:	(253)538-5252
Site Contact Email:	mmazza@apes-inc.com
Gen Status Code:	XQG
Monthly Generation:	False
Batch Generation:	False
One Time Generation:	False
Transport Own Waste:	False
Tranports Other Waste:	False
Recycler Onsite:	False
Transfer Facility:	False
Other Exemption:	Not reported

Map ID
Direction
Distance
Elevation

MAP FINDINGS

Site

Database(s)

EDR ID Number
EPA ID Number

AMERICAN PETROLEUM ENVIRONMENTAL SERVICES (Continued)

1010736935

UW Battery Gen:	False
Used Oil Transporter:	True
Used Oil Transfer Facility:	True
Used Oil Processor:	False
Used Oil Refiner:	False
Used Oil Fuel Marketer Directs Shipments:	True
Used Oil Fuel Marketer Meets Specs:	True
Site Contact Address 2:	Not reported
Name:	AMERICAN PETROLEUM ENV SVCS INC
Address:	2117 E RIVER ST
City,State,Zip:	TACOMA, WA 98421
Facility Address 2:	Not reported
Facility ID:	13278
EPA ID:	WAH000031093
NAICS:	454312
State Waste Code Desc:	Not reported
Federal Waste Code Desc:	Not reported
Form Comm:	Not reported
Data Year:	2011
Permit by Rule:	False
Mailing Address 2:	Not reported
Treatment by Generator:	False
Mixed Radioactive Waste:	False
Importer of Hazardous Waste:	False
Immediate Recycler:	False
Treatment/Storage/Disposal/Recycling Facility:	False
Generator of Dangerous Fuel Waste:	False
Generator Marketing to Burner:	False
Other Marketers (i.e., blender, distributor, etc.):	False
Utility Boiler Burner:	False
Industry Boiler Burner:	False
Industrial Furnace:	False
Smelter Defferal:	False
Universal Waste:	Not reported
Off-Specification:	Not reported
LN Address 2:	Not reported
Tax Reg #:	602308286
Business Type:	EnvironmentalRecycler
Mail Name:	American Petroleum Env Svcs Inc
Mailing Address:	2117 E River St
Mailing City,State,Zip:	Tacoma, WA 98421
Legal Organization Name:	American Petroleum Env Svcs Inc
Legal Organization Type:	Private
Legal Contact:	Not reported
Legal Address:	2117 E River St
Legal Address 2:	Not reported
Legal City,State,Zip:	Tacoma, WA 98421
Legal Phone Number:	(253)538-5252
Legal Effective Date:	05/05/2006
Land Organization Name:	APES 1 LLC
Land Organization Type:	Private
Land Contact:	Not reported
Land Address:	2117 E River St
Land City,State,Zip:	Tacoma, WA 98421
Land Phone Number:	(253)538-5252
Operator Organization Name:	American Petroleum Env Svcs Inc

Map ID
Direction
Distance
Elevation

MAP FINDINGS

Site

Database(s)

EDR ID Number
EPA ID Number

AMERICAN PETROLEUM ENVIRONMENTAL SERVICES (Continued)

1010736935

Operator Organization Type:	Private
Operator:	Michael P Mazza
Operator Address:	2117 E River St
Operator Address 2:	Not reported
Operator City,State,Zip:	Tacoma, WA 98421
Operator Phone Number:	(253)538-5252
Operator Effective Date:	05/31/2007
Site Contact:	Michael P Mazza
Site Contact Address:	2117 E River St
Contact City,State,Zip:	Tacoma, WA 98421
Site Contact Phone Number:	(253)538-5252
Site Contact Email:	mmazza@apes-inc.com
Gen Status Code:	XQG
Monthly Generation:	False
Batch Generation:	False
One Time Generation:	False
Transport Own Waste:	False
Tranports Other Waste:	False
Recycler Onsite:	False
Transfer Facility:	False
Other Exemption:	Not reported
UW Battery Gen:	False
Used Oil Transporter:	True
Used Oil Transfer Facility:	True
Used Oil Processor:	False
Used Oil Refiner:	False
Used Oil Fuel Marketer Directs Shipments:	True
Used Oil Fuel Marketer Meets Specs:	True
Site Contact Address 2:	Not reported
Name:	AMERICAN PETROLEUM ENV SVCS INC
Address:	2117 E RIVER ST
City,State,Zip:	TACOMA, WA 98421
Facility Address 2:	Not reported
Facility ID:	13278
EPA ID:	WAH000031093
NAICS:	454312
State Waste Code Desc:	Not reported
Federal Waste Code Desc:	Not reported
Form Comm:	Not reported
Data Year:	2010
Permit by Rule:	False
Mailing Address 2:	Not reported
Treatment by Generator:	False
Mixed Radioactive Waste:	False
Importer of Hazardous Waste:	False
Immediate Recycler:	False
Treatment/Storage/Disposal/Recycling Facility:	False
Generator of Dangerous Fuel Waste:	False
Generator Marketing to Burner:	False
Other Marketers (i.e., blender, distributor, etc.):	False
Utility Boiler Burner:	False
Industry Boiler Burner:	False
Industrial Furnace:	False
Smelter Defferal:	False
Universal Waste:	Not reported
Off-Specification:	Not reported

Map ID
Direction
Distance
Elevation

MAP FINDINGS

Site

Database(s)

EDR ID Number
EPA ID Number

AMERICAN PETROLEUM ENVIRONMENTAL SERVICES (Continued)

1010736935

LN Address 2:	Not reported
Tax Reg #:	602308286
Business Type:	EnvironmentalRecycler
Mail Name:	American Petroleum Env Svcs Inc
Mailing Address:	2117 E River St
Mailing City,State,Zip:	Tacoma, WA 98421
Legal Organization Name:	American Petroleum Env Svcs Inc
Legal Organization Type:	Private
Legal Contact:	Not reported
Legal Address:	2117 E River St
Legal Address 2:	Not reported
Legal City,State,Zip:	Tacoma, WA 98421
Legal Phone Number:	(253)538-5252
Legal Effective Date:	05/05/2006
Land Organization Name:	APES 1 LLC
Land Organization Type:	Private
Land Contact:	Not reported
Land Address:	2117 E River St
Land City,State,Zip:	Tacoma, WA 98421
Land Phone Number:	(253)538-5252
Operator Organization Name:	American Petroleum Env Svcs Inc
Operator Organization Type:	Private
Operator:	Michael P Mazza
Operator Address:	2117 E River St
Operator Address 2:	Not reported
Operator City,State,Zip:	Tacoma, WA 98421
Operator Phone Number:	(253)538-5252
Operator Effective Date:	05/31/2007
Site Contact:	Michael P Mazza
Site Contact Address:	2117 E River St
Contact City,State,Zip:	Tacoma, WA 98421
Site Contact Phone Number:	(253)538-5252
Site Contact Email:	mmazza@apes-inc.com
Gen Status Code:	XQG
Monthly Generation:	False
Batch Generation:	False
One Time Generation:	False
Transport Own Waste:	False
Tranports Other Waste:	False
Recycler Onsite:	False
Transfer Facility:	False
Other Exemption:	Not reported
UW Battery Gen:	False
Used Oil Transporter:	True
Used Oil Transfer Facility:	True
Used Oil Processor:	False
Used Oil Refiner:	False
Used Oil Fuel Marketer Directs Shipments:	False
Used Oil Fuel Marketer Meets Specs:	False
Site Contact Address 2:	Not reported
Name:	AMERICAN PETROLEUM ENV SVCS INC
Address:	2117 E RIVER ST
City,State,Zip:	TACOMA, WA 98421
Facility Address 2:	Not reported
Facility ID:	13278
EPA ID:	WAH000031093

Map ID
Direction
Distance
Elevation

MAP FINDINGS

Site

Database(s)

EDR ID Number
EPA ID Number

AMERICAN PETROLEUM ENVIRONMENTAL SERVICES (Continued)

1010736935

NAICS:	454312
State Waste Code Desc:	Not reported
Federal Waste Code Desc:	Not reported
Form Comm:	Not reported
Data Year:	2009
Permit by Rule:	False
Mailing Address 2:	Not reported
Treatment by Generator:	False
Mixed Radioactive Waste:	False
Importer of Hazardous Waste:	False
Immediate Recycler:	False
Treatment/Storage/Disposal/Recycling Facility:	False
Generator of Dangerous Fuel Waste:	False
Generator Marketing to Burner:	False
Other Marketers (i.e., blender, distributor, etc.):	False
Utility Boiler Burner:	False
Industry Boiler Burner:	False
Industrial Furnace:	False
Smelter Defferal:	False
Universal Waste:	Not reported
Off-Specification:	Not reported
LN Address 2:	Not reported
Tax Reg #:	602308286
Business Type:	EnvironmentalRecycler
Mail Name:	American Petroleum Env Svcs Inc
Mailing Address:	2117 E River St
Mailing City,State,Zip:	Tacoma, WA 98421
Legal Organization Name:	American Petroleum Env Svcs Inc
Legal Organization Type:	Private
Legal Contact:	Not reported
Legal Address:	2117 E River St
Legal Address 2:	Not reported
Legal City,State,Zip:	Tacoma, WA 98421
Legal Phone Number:	(253)538-5252
Legal Effective Date:	05/05/2006
Land Organization Name:	APES 1 LLC
Land Organization Type:	Private
Land Contact:	Not reported
Land Address:	2117 E River St
Land City,State,Zip:	Tacoma, WA 98421
Land Phone Number:	(253)538-5252
Operator Organization Name:	American Petroleum Env Svcs Inc
Operator Organization Type:	Private
Operator:	Michael P Mazza
Operator Address:	2117 E River St
Operator Address 2:	Not reported
Operator City,State,Zip:	Tacoma, WA 98421
Operator Phone Number:	(253)538-5252
Operator Effective Date:	05/31/2007
Site Contact:	Michael P Mazza
Site Contact Address:	2117 E River St
Contact City,State,Zip:	Tacoma, WA 98421
Site Contact Phone Number:	(253)538-5252
Site Contact Email:	mmazza@apes-inc.com
Gen Status Code:	XQG
Monthly Generation:	False
Batch Generation:	False

Map ID
Direction
Distance
Elevation

MAP FINDINGS

Site

Database(s)

EDR ID Number
EPA ID Number

AMERICAN PETROLEUM ENVIRONMENTAL SERVICES (Continued)

1010736935

One Time Generation:	False
Transport Own Waste:	False
Tranports Other Waste:	False
Recycler Onsite:	False
Transfer Facility:	False
Other Exemption:	Not reported
UW Battery Gen:	False
Used Oil Transporter:	False
Used Oil Transfer Facility:	True
Used Oil Processor:	False
Used Oil Refiner:	False
Used Oil Fuel Marketer Directs Shipments:	True
Used Oil Fuel Marketer Meets Specs:	True
Site Contact Address 2:	Not reported
Name:	AMERICAN PETROLEUM ENV SVCS INC
Address:	2117 E RIVER ST
City,State,Zip:	TACOMA, WA 98421
Facility Address 2:	Not reported
Facility ID:	7039265
EPA ID:	WAH000031093
NAICS:	454312
State Waste Code Desc:	Not reported
Federal Waste Code Desc:	Not reported
Form Comm:	Not reported
Data Year:	2008
Permit by Rule:	False
Mailing Address 2:	Not reported
Treatment by Generator:	False
Mixed Radioactive Waste:	False
Importer of Hazardous Waste:	False
Immediate Recycler:	False
Treatment/Storage/Disposal/Recycling Facility:	False
Generator of Dangerous Fuel Waste:	False
Generator Marketing to Burner:	False
Other Marketers (i.e., blender, distributor, etc.):	False
Utility Boiler Burner:	False
Industry Boiler Burner:	False
Industrial Furnace:	False
Smelter Defferal:	False
Universal Waste:	Not reported
Off-Specification:	Not reported
LN Address 2:	Not reported
Tax Reg #:	602308286
Business Type:	EnvironmentalRecycler
Mail Name:	American Petroleum Env Svcs Inc
Mailing Address:	2117 E River St
Mailing City,State,Zip:	Tacoma, WA 98421
Legal Organization Name:	American Petroleum Env Svcs Inc
Legal Organization Type:	Private
Legal Contact:	Not reported
Legal Address:	2117 E River St
Legal Address 2:	Not reported
Legal City,State,Zip:	Tacoma, WA 98421
Legal Phone Number:	(253)538-5252
Legal Effective Date:	05/05/2006
Land Organization Name:	APES 1 LLC

Map ID
Direction
Distance
Elevation

MAP FINDINGS

Site

Database(s)

EDR ID Number
EPA ID Number

AMERICAN PETROLEUM ENVIRONMENTAL SERVICES (Continued)

1010736935

Land Organization Type:	Private
Land Contact:	Not reported
Land Address:	2117 E River St
Land City,State,Zip:	Tacoma, WA 98421
Land Phone Number:	(253)538-5252
Operator Organization Name:	American Petroleum Env Svcs Inc
Operator Organization Type:	Private
Operator:	Michael P Mazza
Operator Address:	2117 E River St
Operator Address 2:	Not reported
Operator City,State,Zip:	Tacoma, WA 98421
Operator Phone Number:	(253)538-5252
Operator Effective Date:	05/31/2007
Site Contact:	Michael P Mazza
Site Contact Address:	2117 E River St
Contact City,State,Zip:	Tacoma, WA 98421
Site Contact Phone Number:	(253)538-5252
Site Contact Email:	mmazza@apes-inc.com
Gen Status Code:	XQG
Monthly Generation:	False
Batch Generation:	False
One Time Generation:	False
Transport Own Waste:	True
Tranports Other Waste:	True
Recycler Onsite:	False
Transfer Facility:	True
Other Exemption:	Not reported
UW Battery Gen:	False
Used Oil Transporter:	True
Used Oil Transfer Facility:	True
Used Oil Processor:	True
Used Oil Refiner:	True
Used Oil Fuel Marketer Directs Shipments:	True
Used Oil Fuel Marketer Meets Specs:	True
Site Contact Address 2:	Not reported
Name:	AMERICAN PETROLEUM ENV SVCS INC
Address:	2117 E RIVER ST
City,State,Zip:	TACOMA, WA 98421
Facility Address 2:	Not reported
Facility ID:	7039265
EPA ID:	WAH000031093
NAICS:	454312
State Waste Code Desc:	Not reported
Federal Waste Code Desc:	Not reported
Form Comm:	Not reported
Data Year:	Not reported
Permit by Rule:	F
Mailing Address 2:	Not reported
Treatment by Generator:	F
Mixed Radioactive Waste:	F
Importer of Hazardous Waste:	F
Immediate Recycler:	F
Treatment/Storage/Disposal/Recycling Facility:	F
Generator of Dangerous Fuel Waste:	F
Generator Marketing to Burner:	F
Other Marketers (i.e., blender, distributor, etc.):	F

Map ID
Direction
Distance
Elevation

MAP FINDINGS

Site

Database(s)

EDR ID Number
EPA ID Number

AMERICAN PETROLEUM ENVIRONMENTAL SERVICES (Continued)

1010736935

Utility Boiler Burner:	F
Industry Boiler Burner:	F
Industrial Furnace:	F
Smelter Defferal:	F
Universal Waste:	Not reported
Off-Specification:	Not reported
LN Address 2:	Not reported
Tax Reg #:	602308286
Business Type:	EnvironmentalRecycler
Mail Name:	American Petroleum Env Svcs Inc
Mailing Address:	2117 E River St
Mailing City,State,Zip:	Tacoma, WA 98421
Legal Organization Name:	American Petroleum Env Svcs Inc
Legal Organization Type:	Private
Legal Contact:	Not reported
Legal Address:	2117 E River St
Legal Address 2:	Not reported
Legal City,State,Zip:	Tacoma, WA 98421
Legal Phone Number:	(253)538-5252
Legal Effective Date:	05/05/2006
Land Organization Name:	APES 1 LLC
Land Organization Type:	Private
Land Contact:	Not reported
Land Address:	2117 E River St
Land City,State,Zip:	Tacoma, WA 98421
Land Phone Number:	(253)538-5252
Operator Organization Name:	American Petroleum Env Svcs Inc
Operator Organization Type:	Private
Operator:	Michael P Mazza
Operator Address:	2117 E River St
Operator Address 2:	Not reported
Operator City,State,Zip:	Tacoma, WA 98421
Operator Phone Number:	(253)538-5252
Operator Effective Date:	05/31/2007
Site Contact:	Michael P Mazza
Site Contact Address:	2117 E River St
Contact City,State,Zip:	Tacoma, WA 98421
Site Contact Phone Number:	(253)538-5252
Site Contact Email:	mmazza@apes-inc.com
Gen Status Code:	XQG
Monthly Generation:	F
Batch Generation:	F
One Time Generation:	F
Transport Own Waste:	T
Tranports Other Waste:	T
Recycler Onsite:	F
Transfer Facility:	F
Other Exemption:	Not reported
UW Battery Gen:	F
Used Oil Transporter:	T
Used Oil Transfer Facility:	T
Used Oil Processor:	T
Used Oil Refiner:	T
Used Oil Fuel Marketer Directs Shipments:	T
Used Oil Fuel Marketer Meets Specs:	T
Site Contact Address 2:	Not reported

Map ID
Direction
Distance
Elevation

MAP FINDINGS

Site

Database(s)

EDR ID Number
EPA ID Number

AMERICAN PETROLEUM ENVIRONMENTAL SERVICES (Continued)

1010736935

Name: AMERICAN PETROLEUM ENV SVCS INC
Address: 2117 E RIVER ST
City,State,Zip: TACOMA, WA 98421
Facility Address 2: Not reported
Facility ID: 7039265
EPA ID: WAH000031093
NAICS: 423930
State Waste Code Desc: Not reported
Federal Waste Code Desc: Not reported
Form Comm: Not reported
Data Year: Not reported
Permit by Rule: F
Mailing Address 2: Not reported
Treatment by Generator: F
Mixed Radioactive Waste: F
Importer of Hazardous Waste: F
Immediate Recycler: F
Treatment/Storage/Disposal/Recycling Facility: F
Generator of Dangerous Fuel Waste: F
Generator Marketing to Burner: F
Other Marketers (i.e., blender, distributor, etc.): F
Utility Boiler Burner: F
Industry Boiler Burner: F
Industrial Furnace: F
Smelter Defferal: F
Universal Waste: Not reported
Off-Specification: Not reported
LN Address 2: Not reported
Tax Reg #: 602308286
Business Type: EnvironmentalRecycler
Mail Name: American Petroleum Env Svcs Inc
Mailing Address: 2117 E River St
Mailing City,State,Zip: Tacoma, WA 98421
Legal Organization Name: American Petroleum Env Svcs Inc
Legal Organization Type: Private
Legal Contact: Not reported
Legal Address: 2117 E River St
Legal Address 2: Not reported
Legal City,State,Zip: Tacoma, WA 98421
Legal Phone Number: (253)538-5252
Legal Effective Date: 05/05/2006
Land Organization Name: APES 1 LLC
Land Organization Type: Private
Land Contact: Not reported
Land Address: 2117 E River St
Land City,State,Zip: Tacoma, WA 98421
Land Phone Number: (253)538-5252
Operator Organization Name: American Petroleum Env Svcs Inc
Operator Organization Type: Private
Operator: Michael P Mazza
Operator Address: 2117 E River St
Operator Address 2: Not reported
Operator City,State,Zip: Tacoma, WA 98421
Operator Phone Number: (253)538-5252
Operator Effective Date: 05/31/2007
Site Contact: Michael P Mazza
Site Contact Address: 2117 E River St

Map ID
Direction
Distance
Elevation

MAP FINDINGS

Site

Database(s)

EDR ID Number
EPA ID Number

AMERICAN PETROLEUM ENVIRONMENTAL SERVICES (Continued)

1010736935

Contact City,State,Zip:	Tacoma, WA 98421
Site Contact Phone Number:	(253)538-5252
Site Contact Email:	mmazza@apes-inc.com
Gen Status Code:	XQG
Monthly Generation:	F
Batch Generation:	F
One Time Generation:	F
Transport Own Waste:	F
Tranports Other Waste:	F
Recycler Onsite:	F
Transfer Facility:	F
Other Exemption:	Not reported
UW Battery Gen:	F
Used Oil Transporter:	T
Used Oil Transfer Facility:	T
Used Oil Processor:	F
Used Oil Refiner:	F
Used Oil Fuel Marketer Directs Shipments:	T
Used Oil Fuel Marketer Meets Specs:	T
Site Contact Address 2:	Not reported

[Click this hyperlink](#) while viewing on your computer to access
1 additional WA MANIFEST: record(s) in the EDR Site Report.

NPDES:

Name:	TACOMA YARD DTG
Address:	2117 E RIVER ST
City,State,Zip:	TACOMA, WA 98421
Facility Status:	Not reported
Facility Type:	Industrial SW GP
Admin Region:	Headquarters
Date Issued:	11/20/2019
Latitude:	Not reported
Longitude:	Not reported
Permit ID:	WAR307170
Permit Version:	Not reported
Permit Status:	Active
Permit SubStatus:	Not reported
Ecology Contact:	Not reported
WRIA:	Not reported
Permit Expiration Date:	12/31/2024
Effective Date:	01/01/2020
Days to Expiration:	-1632

Name:	ENCORE TACOMA
Address:	2117 E RIVER ST
City,State,Zip:	TACOMA, WA 98421
Facility Status:	Not reported
Facility Type:	Construction SW GP
Admin Region:	Headquarters
Date Issued:	11/18/2015
Latitude:	Not reported
Longitude:	Not reported
Permit ID:	WAR305636
Permit Version:	Not reported
Permit Status:	Active
Permit SubStatus:	Not reported

Map ID
Direction
Distance
Elevation

MAP FINDINGS

Site

Database(s)

EDR ID Number
EPA ID Number

AMERICAN PETROLEUM ENVIRONMENTAL SERVICES (Continued)

1010736935

Ecology Contact: Not reported
WRIA: Not reported
Permit Expiration Date: 12/31/2020
Effective Date: 07/31/2017
Days to Expiration: -171

**193
NE
1/2-1
0.566 mi.
2990 ft.**

**PSE TACOMA HISTORICAL COAL GAS
2200 E RIVER ST
TACOMA, WA 98421**

**WA CSCSL 1000660345
WA ALLSITES WAD988500294
RCRA NonGen / NLR
FINDS
ECHO
WA MANIFEST**

**Relative:
Lower**

CSCSL:

**Actual:
12 ft.**

Name: SIMON & SONS TARPITS
Address: 2200 E RIVER ST
City,State,Zip: TACOMA, WA 98421
Facility ID: 1252
Region: Southwest
Lat/Long: 47.24642 / -122.41536
Clean Up Siteid: 3553
Site Status: Awaiting Cleanup
Contaminant Name: Metals - Other
Alternate Site Names: JOSEPH SIMON & SONS
Site Rank: Not reported
Has Institutional Control: Not reported
Past VCP: Not reported
Current VCP: Not reported
Ground Water: Confirmed Above Cleanup Levels
Surface Water: Suspected
Soil: Confirmed Above Cleanup Levels
Sediment: Not reported
Air: Not reported
Bedrock: Not reported
Responsible Unit: EPA

Name: SIMON & SONS TARPITS
Address: 2200 E RIVER ST
City,State,Zip: TACOMA, WA 98421
Facility ID: 1252
Region: Southwest
Lat/Long: 47.24642 / -122.41536
Clean Up Siteid: 3553
Site Status: Awaiting Cleanup
Contaminant Name: Petroleum Products-Unspecified
Alternate Site Names: JOSEPH SIMON & SONS
Site Rank: Not reported
Has Institutional Control: Not reported
Past VCP: Not reported
Current VCP: Not reported
Ground Water: Confirmed Above Cleanup Levels
Surface Water: Suspected
Soil: Confirmed Above Cleanup Levels
Sediment: Not reported
Air: Not reported
Bedrock: Not reported
Responsible Unit: EPA

Map ID
Direction
Distance
Elevation

MAP FINDINGS

Site

Database(s)

EDR ID Number
EPA ID Number

PSE TACOMA HISTORICAL COAL GAS (Continued)

1000660345

Name: SIMON & SONS TARPITS
Address: 2200 E RIVER ST
City,State,Zip: TACOMA, WA 98421
Facility ID: 1252
Region: Southwest
Lat/Long: 47.24642 / -122.41536
Clean Up Siteid: 3553
Site Status: Awaiting Cleanup
Contaminant Name: Polycyclic Aromatic Hydrocarbons
Alternate Site Names: JOSEPH SIMON & SONS
Site Rank: Not reported
Has Institutional Control: Not reported
Past VCP: Not reported
Current VCP: Not reported
Ground Water: Confirmed Above Cleanup Levels
Surface Water: Suspected
Soil: Confirmed Above Cleanup Levels
Sediment: Not reported
Air: Not reported
Bedrock: Not reported
Responsible Unit: EPA

ALLSITES:

Name: PSE TACOMA HISTORICAL COAL GAS
Facility Id: 48791451

Name: SIMON & SONS TARPITS
Facility Id: 1252

RCRA Listings:

Date Form Received by Agency: 2007-02-03 00:00:00.0
Handler Name: PSE TACOMA HISTORICAL COAL GAS
Handler Address: 2200 E RIVER ST
Handler City,State,Zip: TACOMA, WA 98421
EPA ID: WAD988500294
Contact Name: LEA BOYLE
Contact Address: 6905 S 228TH ST SKC WMF
Contact City,State,Zip: KENT, WA 98032
Contact Telephone: 253-437-6789
Contact Fax: Not reported
Contact Email: LEA.BOYLE@PSE.COM
Contact Title: Not reported
EPA Region: 10
Land Type: Private
Federal Waste Generator Description: Not a generator, verified
Non-Notifier: Not reported
Biennial Report Cycle: Not reported
Accessibility: Not reported
Active Site Indicator: Not reported
State District Owner: WA
State District: SWRO
Mailing Address: 6905 S 228TH ST SKC-WMF
Mailing City,State,Zip: KENT, WA 98032
Owner Name: PUGET SOUND ENERGY
Owner Type: Private
Operator Name: RORK, JOHN

Map ID
 Direction
 Distance
 Elevation

MAP FINDINGS

Site

Database(s)

EDR ID Number
 EPA ID Number

PSE TACOMA HISTORICAL COAL GAS (Continued)

1000660345

Operator Type:	Private
Short-Term Generator Activity:	No
Importer Activity:	No
Mixed Waste Generator:	No
Transporter Activity:	No
Transfer Facility Activity:	No
Recycler Activity with Storage:	No
Small Quantity On-Site Burner Exemption:	No
Smelting Melting and Refining Furnace Exemption:	No
Underground Injection Control:	No
Off-Site Waste Receipt:	No
Universal Waste Indicator:	No
Universal Waste Destination Facility:	No
Federal Universal Waste:	No
Active Site Fed-Reg Treatment Storage and Disposal Facility:	Not reported
Active Site Converter Treatment storage and Disposal Facility:	Not reported
Active Site State-Reg Treatment Storage and Disposal Facility:	Not reported
Active Site State-Reg Handler:	---
Federal Facility Indicator:	Not reported
Hazardous Secondary Material Indicator:	NN
Sub-Part K Indicator:	Not reported
Commercial TSD Indicator:	No
Treatment Storage and Disposal Type:	Not reported
2018 GPRA Permit Baseline:	Not on the Baseline
2018 GPRA Renewals Baseline:	Not on the Baseline
Permit Renewals Workload Universe:	Not reported
Permit Workload Universe:	Not reported
Permit Progress Universe:	Not reported
Post-Closure Workload Universe:	Not reported
Closure Workload Universe:	Not reported
202 GPRA Corrective Action Baseline:	No
Corrective Action Workload Universe:	No
Subject to Corrective Action Universe:	No
Non-TSDFs Where RCRA CA has Been Imposed Universe:	No
TSDFs Potentially Subject to CA Under 3004 (u)/(v) Universe:	No
TSDFs Only Subject to CA under Discretionary Auth Universe:	No
Corrective Action Priority Ranking:	No NCAPS ranking
Environmental Control Indicator:	No
Institutional Control Indicator:	No
Human Exposure Controls Indicator:	N/A
Groundwater Controls Indicator:	N/A
Operating TSDF Universe:	Not reported
Full Enforcement Universe:	Not reported
Significant Non-Complier Universe:	No
Unaddressed Significant Non-Complier Universe:	No
Addressed Significant Non-Complier Universe:	No
Significant Non-Complier With a Compliance Schedule Universe:	No
Financial Assurance Required:	Not reported
Handler Date of Last Change:	2018-05-10 13:44:21.0
Recognized Trader-Importer:	No
Recognized Trader-Exporter:	No
Importer of Spent Lead Acid Batteries:	No
Exporter of Spent Lead Acid Batteries:	No
Recycler Activity Without Storage:	No
Manifest Broker:	No
Sub-Part P Indicator:	Not reported

Map ID
Direction
Distance
Elevation

MAP FINDINGS

Site

Database(s)

EDR ID Number
EPA ID Number

PSE TACOMA HISTORICAL COAL GAS (Continued)

1000660345

Biennial: List of Years

Year: 2005

[Click Here for Biennial Reporting System Data:](#)

Year: 2003

[Click Here for Biennial Reporting System Data:](#)

Handler - Owner Operator:

Owner/Operator Indicator:	Owner
Owner/Operator Name:	PUGET SOUND ENERGY
Legal Status:	Private
Date Became Current:	Not reported
Date Ended Current:	Not reported
Owner/Operator Address:	PO BOX 90868
Owner/Operator City,State,Zip:	BELLEVUE, WA 98009
Owner/Operator Telephone:	425-454-6363
Owner/Operator Telephone Ext:	Not reported
Owner/Operator Fax:	Not reported
Owner/Operator Email:	Not reported

Owner/Operator Indicator:	Operator
Owner/Operator Name:	RORK, JOHN
Legal Status:	Private
Date Became Current:	Not reported
Date Ended Current:	Not reported
Owner/Operator Address:	6905 S 228TH ST
Owner/Operator City,State,Zip:	KENT, WA 98032
Owner/Operator Telephone:	253-437-6766
Owner/Operator Telephone Ext:	Not reported
Owner/Operator Fax:	Not reported
Owner/Operator Email:	Not reported

Owner/Operator Indicator:	Operator
Owner/Operator Name:	PSE TACOMA HISTORICAL COAL GAS
Legal Status:	Private
Date Became Current:	Not reported
Date Ended Current:	Not reported
Owner/Operator Address:	2200 E RIVER ST
Owner/Operator City,State,Zip:	TACOMA, WA 98421
Owner/Operator Telephone:	000-000-0000
Owner/Operator Telephone Ext:	Not reported
Owner/Operator Fax:	Not reported
Owner/Operator Email:	Not reported

Owner/Operator Indicator:	Owner
Owner/Operator Name:	PSE TACOMA HISTORICAL COAL GAS
Legal Status:	Private
Date Became Current:	Not reported
Date Ended Current:	Not reported
Owner/Operator Address:	2200 E RIVER ST
Owner/Operator City,State,Zip:	TACOMA, WA 98421
Owner/Operator Telephone:	000-000-0000
Owner/Operator Telephone Ext:	Not reported
Owner/Operator Fax:	Not reported
Owner/Operator Email:	Not reported

Map ID
Direction
Distance
Elevation

MAP FINDINGS

Site

Database(s)

EDR ID Number
EPA ID Number

PSE TACOMA HISTORICAL COAL GAS (Continued)

1000660345

Owner/Operator Indicator: Owner
Owner/Operator Name: PUGET SOUND ENERGY
Legal Status: Private
Date Became Current: Not reported
Date Ended Current: Not reported
Owner/Operator Address: PO BOX 97034
Owner/Operator City,State,Zip: BELLEVUE, WA 98009
Owner/Operator Telephone: 425-454-6363
Owner/Operator Telephone Ext: Not reported
Owner/Operator Fax: Not reported
Owner/Operator Email: Not reported

Owner/Operator Indicator: Owner
Owner/Operator Name: PUGET SOUND ENERGY
Legal Status: Private
Date Became Current: 1997-03-03 00:00:00.
Date Ended Current: Not reported
Owner/Operator Address: PO BOX 97034
Owner/Operator City,State,Zip: BELLEVUE, WA 98009
Owner/Operator Telephone: 425-454-6363
Owner/Operator Telephone Ext: Not reported
Owner/Operator Fax: Not reported
Owner/Operator Email: Not reported

Owner/Operator Indicator: Operator
Owner/Operator Name: SECRIST, STEVE
Legal Status: Private
Date Became Current: Not reported
Date Ended Current: Not reported
Owner/Operator Address: PO BOX 97034
Owner/Operator City,State,Zip: BELLEVUE, WA 98009
Owner/Operator Telephone: 000-000-0000
Owner/Operator Telephone Ext: Not reported
Owner/Operator Fax: Not reported
Owner/Operator Email: Not reported

Owner/Operator Indicator: Owner
Owner/Operator Name: PUGET SOUND ENERGY
Legal Status: Private
Date Became Current: Not reported
Date Ended Current: Not reported
Owner/Operator Address: PO BOX 97034
Owner/Operator City,State,Zip: BELLEVUE, WA 98009
Owner/Operator Telephone: 425-454-6363
Owner/Operator Telephone Ext: Not reported
Owner/Operator Fax: Not reported
Owner/Operator Email: Not reported

Owner/Operator Indicator: Operator
Owner/Operator Name: SECRIST, STEVE
Legal Status: Private
Date Became Current: Not reported
Date Ended Current: Not reported
Owner/Operator Address: PO BOX 97034
Owner/Operator City,State,Zip: BELLEVUE, WA 98009
Owner/Operator Telephone: 000-000-0000
Owner/Operator Telephone Ext: Not reported

Map ID
Direction
Distance
Elevation

MAP FINDINGS

Site

Database(s)

EDR ID Number
EPA ID Number

PSE TACOMA HISTORICAL COAL GAS (Continued)

1000660345

Owner/Operator Fax: Not reported
Owner/Operator Email: Not reported

Owner/Operator Indicator: Operator
Owner/Operator Name: SECRIST, STEVE
Legal Status: Private
Date Became Current: Not reported
Date Ended Current: Not reported
Owner/Operator Address: PO BOX 97034
Owner/Operator City,State,Zip: BELLEVUE, WA 98009
Owner/Operator Telephone: 000-000-0000
Owner/Operator Telephone Ext: Not reported
Owner/Operator Fax: Not reported
Owner/Operator Email: Not reported

Owner/Operator Indicator: Owner
Owner/Operator Name: PUGET SOUND ENERGY
Legal Status: Private
Date Became Current: 1997-03-03 00:00:00.
Date Ended Current: Not reported
Owner/Operator Address: PO BOX 90868
Owner/Operator City,State,Zip: BELLEVUE, WA 98009
Owner/Operator Telephone: 425-454-6363
Owner/Operator Telephone Ext: Not reported
Owner/Operator Fax: Not reported
Owner/Operator Email: Not reported

Owner/Operator Indicator: Owner
Owner/Operator Name: PUGET SOUND ENERGY
Legal Status: Private
Date Became Current: 1997-03-03 00:00:00.
Date Ended Current: Not reported
Owner/Operator Address: PO BOX 90868
Owner/Operator City,State,Zip: BELLEVUE, WA 98009-0868
Owner/Operator Telephone: Not reported
Owner/Operator Telephone Ext: Not reported
Owner/Operator Fax: Not reported
Owner/Operator Email: Not reported

Owner/Operator Indicator: Owner
Owner/Operator Name: PUGET SOUND ENE P
Legal Status: Private
Date Became Current: 1997-03-03 00:00:00.
Date Ended Current: Not reported
Owner/Operator Address: PO BOX 90868
Owner/Operator City,State,Zip: BELLEVUE, WA 98009-0868
Owner/Operator Telephone: 425-454-6363
Owner/Operator Telephone Ext: Not reported
Owner/Operator Fax: Not reported
Owner/Operator Email: Not reported

Owner/Operator Indicator: Owner
Owner/Operator Name: PUGET SOUND ENERGY
Legal Status: Private
Date Became Current: 1997-03-03 00:00:00.
Date Ended Current: Not reported
Owner/Operator Address: PO BOX 90868

Map ID
Direction
Distance
Elevation

MAP FINDINGS

Site

Database(s)

EDR ID Number
EPA ID Number

PSE TACOMA HISTORICAL COAL GAS (Continued)

1000660345

Owner/Operator City,State,Zip: BELLEVUE, WA 98009
Owner/Operator Telephone: 425-454-6363
Owner/Operator Telephone Ext: Not reported
Owner/Operator Fax: Not reported
Owner/Operator Email: Not reported

Owner/Operator Indicator: Operator
Owner/Operator Name: PSE TACOMA HISTORICAL COAL GAS
Legal Status: Private
Date Became Current: Not reported
Date Ended Current: Not reported
Owner/Operator Address: 2200 E RIVER ST
Owner/Operator City,State,Zip: TACOMA, WA 98421
Owner/Operator Telephone: 000-000-0000
Owner/Operator Telephone Ext: Not reported
Owner/Operator Fax: Not reported
Owner/Operator Email: Not reported

Owner/Operator Indicator: Owner
Owner/Operator Name: PSE TACOMA HISTORICAL COAL GAS
Legal Status: Private
Date Became Current: Not reported
Date Ended Current: Not reported
Owner/Operator Address: 2200 E RIVER ST
Owner/Operator City,State,Zip: TACOMA, WA 98421
Owner/Operator Telephone: 000-000-0000
Owner/Operator Telephone Ext: Not reported
Owner/Operator Fax: Not reported
Owner/Operator Email: Not reported

Owner/Operator Indicator: Operator
Owner/Operator Name: PSE TACOMA HISTORICAL COAL GAS
Legal Status: Private
Date Became Current: Not reported
Date Ended Current: Not reported
Owner/Operator Address: 2200 E RIVER ST
Owner/Operator City,State,Zip: TACOMA, WA 98421
Owner/Operator Telephone: 000-000-0000
Owner/Operator Telephone Ext: Not reported
Owner/Operator Fax: Not reported
Owner/Operator Email: Not reported

Owner/Operator Indicator: Owner
Owner/Operator Name: PUGET SOUND ENERGY
Legal Status: Private
Date Became Current: 1997-03-03 00:00:00.
Date Ended Current: Not reported
Owner/Operator Address: PO BOX 97034
Owner/Operator City,State,Zip: BELLEVUE, WA 98009
Owner/Operator Telephone: 425-454-6363
Owner/Operator Telephone Ext: Not reported
Owner/Operator Fax: Not reported
Owner/Operator Email: Not reported

Owner/Operator Indicator: Owner
Owner/Operator Name: PUGET SOUND ENERGY
Legal Status: Private

Map ID
Direction
Distance
Elevation

MAP FINDINGS

Site

Database(s)

EDR ID Number
EPA ID Number

PSE TACOMA HISTORICAL COAL GAS (Continued)

1000660345

Date Became Current:	Not reported
Date Ended Current:	Not reported
Owner/Operator Address:	PO BOX 97034
Owner/Operator City,State,Zip:	BELLEVUE, WA 98009
Owner/Operator Telephone:	425-454-6363
Owner/Operator Telephone Ext:	Not reported
Owner/Operator Fax:	Not reported
Owner/Operator Email:	Not reported
Owner/Operator Indicator:	Owner
Owner/Operator Name:	PUGET SOUND ENERGY
Legal Status:	Private
Date Became Current:	1997-03-03 00:00:00.
Date Ended Current:	Not reported
Owner/Operator Address:	PO BOX 90868
Owner/Operator City,State,Zip:	BELLEVUE, WA 98009
Owner/Operator Telephone:	425-454-6363
Owner/Operator Telephone Ext:	Not reported
Owner/Operator Fax:	Not reported
Owner/Operator Email:	Not reported
Owner/Operator Indicator:	Owner
Owner/Operator Name:	PUGET SOUND ENERGY
Legal Status:	Private
Date Became Current:	1997-03-03 00:00:00.
Date Ended Current:	Not reported
Owner/Operator Address:	PO BOX 90868
Owner/Operator City,State,Zip:	BELLEVUE, WA 98009
Owner/Operator Telephone:	425-454-6363
Owner/Operator Telephone Ext:	Not reported
Owner/Operator Fax:	Not reported
Owner/Operator Email:	Not reported
Owner/Operator Indicator:	Operator
Owner/Operator Name:	RORK, JOHN
Legal Status:	Private
Date Became Current:	Not reported
Date Ended Current:	Not reported
Owner/Operator Address:	6905 S 228TH ST
Owner/Operator City,State,Zip:	KENT, WA 98032
Owner/Operator Telephone:	253-437-6766
Owner/Operator Telephone Ext:	Not reported
Owner/Operator Fax:	Not reported
Owner/Operator Email:	Not reported
Owner/Operator Indicator:	Owner
Owner/Operator Name:	PUGET SOUND ENERGY
Legal Status:	Private
Date Became Current:	1997-03-03 00:00:00.
Date Ended Current:	Not reported
Owner/Operator Address:	PO BOX 90868
Owner/Operator City,State,Zip:	BELLEVUE, WA 98009-0868
Owner/Operator Telephone:	Not reported
Owner/Operator Telephone Ext:	Not reported
Owner/Operator Fax:	Not reported
Owner/Operator Email:	Not reported

Map ID
Direction
Distance
Elevation

MAP FINDINGS

Site

Database(s)

EDR ID Number
EPA ID Number

PSE TACOMA HISTORICAL COAL GAS (Continued)

1000660345

Owner/Operator Indicator: Operator
Owner/Operator Name: SECRIST, STEVE
Legal Status: Private
Date Became Current: Not reported
Date Ended Current: Not reported
Owner/Operator Address: PO BOX 97034
Owner/Operator City,State,Zip: BELLEVUE, WA 98009
Owner/Operator Telephone: 000-000-0000
Owner/Operator Telephone Ext: Not reported
Owner/Operator Fax: Not reported
Owner/Operator Email: Not reported

Owner/Operator Indicator: Owner
Owner/Operator Name: PUGET SOUND ENERGY
Legal Status: Private
Date Became Current: 1997-03-03 00:00:00.
Date Ended Current: Not reported
Owner/Operator Address: PO BOX 97034
Owner/Operator City,State,Zip: BELLEVUE, WA 98009
Owner/Operator Telephone: 425-454-6363
Owner/Operator Telephone Ext: Not reported
Owner/Operator Fax: Not reported
Owner/Operator Email: Not reported

Owner/Operator Indicator: Owner
Owner/Operator Name: PUGET SOUND ENERGY
Legal Status: Private
Date Became Current: 1997-03-03 00:00:00.
Date Ended Current: Not reported
Owner/Operator Address: PO BOX 90868
Owner/Operator City,State,Zip: BELLEVUE, WA 98009
Owner/Operator Telephone: 425-454-6363
Owner/Operator Telephone Ext: Not reported
Owner/Operator Fax: Not reported
Owner/Operator Email: Not reported

Owner/Operator Indicator: Operator
Owner/Operator Name: JOHN R
Legal Status: Private
Date Became Current: 1997-04-09 00:00:00.
Date Ended Current: Not reported
Owner/Operator Address: 6905 S 228TH ST
Owner/Operator City,State,Zip: KENT, WA 98032
Owner/Operator Telephone: 253-437-6766
Owner/Operator Telephone Ext: Not reported
Owner/Operator Fax: Not reported
Owner/Operator Email: Not reported

Owner/Operator Indicator: Operator
Owner/Operator Name: WASHINGTON NATURAL GAS
Legal Status: Private
Date Became Current: Not reported
Date Ended Current: Not reported
Owner/Operator Address: PO BOX 1869
Owner/Operator City,State,Zip: SEATTLE, WA 98111
Owner/Operator Telephone: 206-622-6767
Owner/Operator Telephone Ext: Not reported

Map ID
Direction
Distance
Elevation

MAP FINDINGS

Site

Database(s)

EDR ID Number
EPA ID Number

PSE TACOMA HISTORICAL COAL GAS (Continued)

1000660345

Owner/Operator Fax:	Not reported
Owner/Operator Email:	Not reported
Owner/Operator Indicator:	Operator
Owner/Operator Name:	SECRIST, STEVE
Legal Status:	Private
Date Became Current:	Not reported
Date Ended Current:	Not reported
Owner/Operator Address:	PO BOX 97034
Owner/Operator City,State,Zip:	BELLEVUE, WA 98009
Owner/Operator Telephone:	000-000-0000
Owner/Operator Telephone Ext:	Not reported
Owner/Operator Fax:	Not reported
Owner/Operator Email:	Not reported
Owner/Operator Indicator:	Owner
Owner/Operator Name:	PUGET SOUND ENERGY
Legal Status:	Private
Date Became Current:	Not reported
Date Ended Current:	Not reported
Owner/Operator Address:	PO BOX 97034
Owner/Operator City,State,Zip:	BELLEVUE, WA 98009
Owner/Operator Telephone:	425-454-6363
Owner/Operator Telephone Ext:	Not reported
Owner/Operator Fax:	Not reported
Owner/Operator Email:	Not reported
Owner/Operator Indicator:	Owner
Owner/Operator Name:	PUGET SOUND ENERGY
Legal Status:	Private
Date Became Current:	1997-03-03 00:00:00.
Date Ended Current:	Not reported
Owner/Operator Address:	PO BOX 97034
Owner/Operator City,State,Zip:	BELLEVUE, WA 98009
Owner/Operator Telephone:	425-454-6363
Owner/Operator Telephone Ext:	Not reported
Owner/Operator Fax:	Not reported
Owner/Operator Email:	Not reported
Owner/Operator Indicator:	Owner
Owner/Operator Name:	PUGET SOUND ENERGY
Legal Status:	Private
Date Became Current:	Not reported
Date Ended Current:	Not reported
Owner/Operator Address:	PO BOX 90868
Owner/Operator City,State,Zip:	BELLEVUE, WA 98009
Owner/Operator Telephone:	425-454-6363
Owner/Operator Telephone Ext:	Not reported
Owner/Operator Fax:	Not reported
Owner/Operator Email:	Not reported
Owner/Operator Indicator:	Operator
Owner/Operator Name:	RORK, JOHN
Legal Status:	Private
Date Became Current:	Not reported
Date Ended Current:	Not reported
Owner/Operator Address:	6905 S 228TH ST

Map ID
Direction
Distance
Elevation

MAP FINDINGS

Site

Database(s)

EDR ID Number
EPA ID Number

PSE TACOMA HISTORICAL COAL GAS (Continued)

1000660345

Owner/Operator City,State,Zip:	KENT, WA 98032
Owner/Operator Telephone:	253-437-6766
Owner/Operator Telephone Ext:	Not reported
Owner/Operator Fax:	Not reported
Owner/Operator Email:	Not reported
Owner/Operator Indicator:	Owner
Owner/Operator Name:	PUGET SOUND ENERGY
Legal Status:	Private
Date Became Current:	Not reported
Date Ended Current:	Not reported
Owner/Operator Address:	PO BOX 90868
Owner/Operator City,State,Zip:	BELLEVUE, WA 98009
Owner/Operator Telephone:	425-454-6363
Owner/Operator Telephone Ext:	Not reported
Owner/Operator Fax:	Not reported
Owner/Operator Email:	Not reported
Owner/Operator Indicator:	Owner
Owner/Operator Name:	PUGET SOUND ENERGY
Legal Status:	Private
Date Became Current:	Not reported
Date Ended Current:	Not reported
Owner/Operator Address:	PO BOX 97034
Owner/Operator City,State,Zip:	BELLEVUE, WA 98009-9734
Owner/Operator Telephone:	425-454-6363
Owner/Operator Telephone Ext:	Not reported
Owner/Operator Fax:	Not reported
Owner/Operator Email:	Not reported
Owner/Operator Indicator:	Operator
Owner/Operator Name:	PSE TACOMA HISTORICAL COAL GAS
Legal Status:	Private
Date Became Current:	Not reported
Date Ended Current:	Not reported
Owner/Operator Address:	2200 E RIVER ST
Owner/Operator City,State,Zip:	TACOMA, WA 98421
Owner/Operator Telephone:	000-000-0000
Owner/Operator Telephone Ext:	Not reported
Owner/Operator Fax:	Not reported
Owner/Operator Email:	Not reported
Owner/Operator Indicator:	Owner
Owner/Operator Name:	PUGET SOUND ENERGY
Legal Status:	Private
Date Became Current:	Not reported
Date Ended Current:	Not reported
Owner/Operator Address:	PO BOX 97034
Owner/Operator City,State,Zip:	BELLEVUE, WA 98009
Owner/Operator Telephone:	425-454-6363
Owner/Operator Telephone Ext:	Not reported
Owner/Operator Fax:	Not reported
Owner/Operator Email:	Not reported
Owner/Operator Indicator:	Owner
Owner/Operator Name:	PUGET SOUND ENERGY
Legal Status:	Private

Map ID
Direction
Distance
Elevation

MAP FINDINGS

Site

Database(s)

EDR ID Number
EPA ID Number

PSE TACOMA HISTORICAL COAL GAS (Continued)

1000660345

Date Became Current:	Not reported
Date Ended Current:	Not reported
Owner/Operator Address:	PO BOX 90868
Owner/Operator City,State,Zip:	BELLEVUE, WA 98009
Owner/Operator Telephone:	425-454-6363
Owner/Operator Telephone Ext:	Not reported
Owner/Operator Fax:	Not reported
Owner/Operator Email:	Not reported
Owner/Operator Indicator:	Operator
Owner/Operator Name:	JOHN RORK
Legal Status:	Private
Date Became Current:	1997-04-09 00:00:00.
Date Ended Current:	Not reported
Owner/Operator Address:	6905 S 228TH ST
Owner/Operator City,State,Zip:	KENT, WA 98032
Owner/Operator Telephone:	Not reported
Owner/Operator Telephone Ext:	Not reported
Owner/Operator Fax:	Not reported
Owner/Operator Email:	Not reported
Owner/Operator Indicator:	Operator
Owner/Operator Name:	PUGET SOUND ENERGY
Legal Status:	Private
Date Became Current:	Not reported
Date Ended Current:	Not reported
Owner/Operator Address:	PO BOX 97034
Owner/Operator City,State,Zip:	BELLEVUE, WA 98009-9734
Owner/Operator Telephone:	425-454-6363
Owner/Operator Telephone Ext:	Not reported
Owner/Operator Fax:	Not reported
Owner/Operator Email:	Not reported
Owner/Operator Indicator:	Owner
Owner/Operator Name:	PUGET SOUND ENERGY
Legal Status:	Private
Date Became Current:	Not reported
Date Ended Current:	Not reported
Owner/Operator Address:	PO BOX 97034
Owner/Operator City,State,Zip:	BELLEVUE, WA 98009
Owner/Operator Telephone:	425-454-6363
Owner/Operator Telephone Ext:	Not reported
Owner/Operator Fax:	Not reported
Owner/Operator Email:	Not reported
Owner/Operator Indicator:	Owner
Owner/Operator Name:	PUGET SOUND ENERGY
Legal Status:	Private
Date Became Current:	Not reported
Date Ended Current:	Not reported
Owner/Operator Address:	PO BOX 97034
Owner/Operator City,State,Zip:	BELLEVUE, WA 98009
Owner/Operator Telephone:	425-454-6363
Owner/Operator Telephone Ext:	Not reported
Owner/Operator Fax:	Not reported
Owner/Operator Email:	Not reported

Map ID
Direction
Distance
Elevation

MAP FINDINGS

Site

Database(s)

EDR ID Number
EPA ID Number

PSE TACOMA HISTORICAL COAL GAS (Continued)

1000660345

Owner/Operator Indicator:	Operator
Owner/Operator Name:	RORK, JOHN
Legal Status:	Private
Date Became Current:	Not reported
Date Ended Current:	Not reported
Owner/Operator Address:	6905 S 228TH ST
Owner/Operator City,State,Zip:	KENT, WA 98032
Owner/Operator Telephone:	253-437-6766
Owner/Operator Telephone Ext:	Not reported
Owner/Operator Fax:	Not reported
Owner/Operator Email:	Not reported
Owner/Operator Indicator:	Operator
Owner/Operator Name:	RORK, JOHN
Legal Status:	Private
Date Became Current:	Not reported
Date Ended Current:	Not reported
Owner/Operator Address:	6905 S 228TH ST
Owner/Operator City,State,Zip:	KENT, WA 98032
Owner/Operator Telephone:	253-437-6766
Owner/Operator Telephone Ext:	Not reported
Owner/Operator Fax:	Not reported
Owner/Operator Email:	Not reported
Owner/Operator Indicator:	Owner
Owner/Operator Name:	PSE TACOMA HISTORICAL COAL GAS
Legal Status:	Private
Date Became Current:	Not reported
Date Ended Current:	Not reported
Owner/Operator Address:	2200 E RIVER ST
Owner/Operator City,State,Zip:	TACOMA, WA 98421
Owner/Operator Telephone:	000-000-0000
Owner/Operator Telephone Ext:	Not reported
Owner/Operator Fax:	Not reported
Owner/Operator Email:	Not reported
Owner/Operator Indicator:	Owner
Owner/Operator Name:	PSE TACOMA HISTORICAL COAL GAS
Legal Status:	Private
Date Became Current:	Not reported
Date Ended Current:	Not reported
Owner/Operator Address:	2200 E RIVER ST
Owner/Operator City,State,Zip:	TACOMA, WA 98421
Owner/Operator Telephone:	000-000-0000
Owner/Operator Telephone Ext:	Not reported
Owner/Operator Fax:	Not reported
Owner/Operator Email:	Not reported
Owner/Operator Indicator:	Owner
Owner/Operator Name:	PSE TACOMA HISTORICAL COAL GAS
Legal Status:	Private
Date Became Current:	Not reported
Date Ended Current:	Not reported
Owner/Operator Address:	2200 E RIVER ST
Owner/Operator City,State,Zip:	TACOMA, WA 98421
Owner/Operator Telephone:	000-000-0000
Owner/Operator Telephone Ext:	Not reported

Map ID
Direction
Distance
Elevation

MAP FINDINGS

Site

Database(s)

EDR ID Number
EPA ID Number

PSE TACOMA HISTORICAL COAL GAS (Continued)

1000660345

Owner/Operator Fax:	Not reported
Owner/Operator Email:	Not reported
Owner/Operator Indicator:	Owner
Owner/Operator Name:	PUGET SOUND ENERGY
Legal Status:	Private
Date Became Current:	1997-03-03 00:00:00.
Date Ended Current:	Not reported
Owner/Operator Address:	PO BOX 97034
Owner/Operator City,State,Zip:	BELLEVUE, WA 98009
Owner/Operator Telephone:	425-454-6363
Owner/Operator Telephone Ext:	Not reported
Owner/Operator Fax:	Not reported
Owner/Operator Email:	Not reported
Owner/Operator Indicator:	Owner
Owner/Operator Name:	PSE TACOMA HISTORICAL COAL GAS
Legal Status:	Private
Date Became Current:	Not reported
Date Ended Current:	Not reported
Owner/Operator Address:	2200 E RIVER ST
Owner/Operator City,State,Zip:	TACOMA, WA 98421
Owner/Operator Telephone:	000-000-0000
Owner/Operator Telephone Ext:	Not reported
Owner/Operator Fax:	Not reported
Owner/Operator Email:	Not reported
Owner/Operator Indicator:	Owner
Owner/Operator Name:	PSE TACOMA HISTORICAL COAL GAS
Legal Status:	Private
Date Became Current:	Not reported
Date Ended Current:	Not reported
Owner/Operator Address:	2200 E RIVER ST
Owner/Operator City,State,Zip:	TACOMA, WA 98421
Owner/Operator Telephone:	000-000-0000
Owner/Operator Telephone Ext:	Not reported
Owner/Operator Fax:	Not reported
Owner/Operator Email:	Not reported
Owner/Operator Indicator:	Owner
Owner/Operator Name:	PSE TACOMA HISTORICAL COAL GAS
Legal Status:	Private
Date Became Current:	Not reported
Date Ended Current:	Not reported
Owner/Operator Address:	2200 E RIVER ST
Owner/Operator City,State,Zip:	TACOMA, WA 98421
Owner/Operator Telephone:	000-000-0000
Owner/Operator Telephone Ext:	Not reported
Owner/Operator Fax:	Not reported
Owner/Operator Email:	Not reported
Owner/Operator Indicator:	Owner
Owner/Operator Name:	PUGET SOUND ENERGY
Legal Status:	Private
Date Became Current:	1997-03-03 00:00:00.
Date Ended Current:	Not reported
Owner/Operator Address:	PO BOX 97034

Map ID
Direction
Distance
Elevation

MAP FINDINGS

Site

Database(s)

EDR ID Number
EPA ID Number

PSE TACOMA HISTORICAL COAL GAS (Continued)

1000660345

Owner/Operator City,State,Zip: BELLEVUE, WA 98009
Owner/Operator Telephone: 425-454-6363
Owner/Operator Telephone Ext: Not reported
Owner/Operator Fax: Not reported
Owner/Operator Email: Not reported

Owner/Operator Indicator: Owner
Owner/Operator Name: PUGET SOUND ENERGY
Legal Status: Private
Date Became Current: 1997-03-03 00:00:00.
Date Ended Current: Not reported
Owner/Operator Address: PO BOX 97034
Owner/Operator City,State,Zip: BELLEVUE, WA 98009
Owner/Operator Telephone: 425-454-6363
Owner/Operator Telephone Ext: Not reported
Owner/Operator Fax: Not reported
Owner/Operator Email: Not reported

Owner/Operator Indicator: Owner
Owner/Operator Name: PUGET SOUND ENERGY
Legal Status: Private
Date Became Current: 1997-03-03 00:00:00.
Date Ended Current: Not reported
Owner/Operator Address: PO BOX 97034
Owner/Operator City,State,Zip: BELLEVUE, WA 98009
Owner/Operator Telephone: 425-454-6363
Owner/Operator Telephone Ext: Not reported
Owner/Operator Fax: Not reported
Owner/Operator Email: Not reported

Owner/Operator Indicator: Operator
Owner/Operator Name: SECRIST, STEVE
Legal Status: Private
Date Became Current: Not reported
Date Ended Current: Not reported
Owner/Operator Address: PO BOX 97034
Owner/Operator City,State,Zip: BELLEVUE, WA 98009
Owner/Operator Telephone: 000-000-0000
Owner/Operator Telephone Ext: Not reported
Owner/Operator Fax: Not reported
Owner/Operator Email: Not reported

Owner/Operator Indicator: Owner
Owner/Operator Name: PUGET SOUND ENERGY
Legal Status: Private
Date Became Current: Not reported
Date Ended Current: Not reported
Owner/Operator Address: PO BOX 97034
Owner/Operator City,State,Zip: BELLEVUE, WA 98009
Owner/Operator Telephone: 425-454-6363
Owner/Operator Telephone Ext: Not reported
Owner/Operator Fax: Not reported
Owner/Operator Email: Not reported

Owner/Operator Indicator: Operator
Owner/Operator Name: SECRIST, STEVE
Legal Status: Private

Map ID
Direction
Distance
Elevation

MAP FINDINGS

Site

Database(s)

EDR ID Number
EPA ID Number

PSE TACOMA HISTORICAL COAL GAS (Continued)

1000660345

Date Became Current:	Not reported
Date Ended Current:	Not reported
Owner/Operator Address:	PO BOX 97034
Owner/Operator City,State,Zip:	BELLEVUE, WA 98009
Owner/Operator Telephone:	000-000-0000
Owner/Operator Telephone Ext:	Not reported
Owner/Operator Fax:	Not reported
Owner/Operator Email:	Not reported
Owner/Operator Indicator:	Owner
Owner/Operator Name:	PUGET SOUND ENERGY
Legal Status:	Private
Date Became Current:	Not reported
Date Ended Current:	Not reported
Owner/Operator Address:	PO BOX 90868
Owner/Operator City,State,Zip:	BELLEVUE, WA 98009
Owner/Operator Telephone:	425-454-6363
Owner/Operator Telephone Ext:	Not reported
Owner/Operator Fax:	Not reported
Owner/Operator Email:	Not reported
Owner/Operator Indicator:	Operator
Owner/Operator Name:	JOHN RORK
Legal Status:	Private
Date Became Current:	1997-04-09 00:00:00.
Date Ended Current:	Not reported
Owner/Operator Address:	6905 S 228TH ST
Owner/Operator City,State,Zip:	KENT, WA 98032
Owner/Operator Telephone:	Not reported
Owner/Operator Telephone Ext:	Not reported
Owner/Operator Fax:	Not reported
Owner/Operator Email:	Not reported

Historic Generators:

Receive Date:	1997-05-13 00:00:00.0
Handler Name:	PSE TACOMA HISTORICAL COAL GAS
Federal Waste Generator Description:	Not a generator, verified
State District Owner:	WA
Large Quantity Handler of Universal Waste:	No
Recognized Trader Importer:	No
Recognized Trader Exporter:	No
Spent Lead Acid Battery Importer:	No
Spent Lead Acid Battery Exporter:	No
Current Record:	No
Non Storage Recycler Activity:	Not reported
Electronic Manifest Broker:	Not reported

Receive Date:	2007-02-02 00:00:00.0
Handler Name:	PSE TACOMA HISTORICAL COAL GAS
Federal Waste Generator Description:	Not a generator, verified
State District Owner:	WA
Large Quantity Handler of Universal Waste:	No
Recognized Trader Importer:	No
Recognized Trader Exporter:	No
Spent Lead Acid Battery Importer:	No
Spent Lead Acid Battery Exporter:	No
Current Record:	No

Map ID
Direction
Distance
Elevation

MAP FINDINGS

Site

Database(s)

EDR ID Number
EPA ID Number

PSE TACOMA HISTORICAL COAL GAS (Continued)

1000660345

Non Storage Recycler Activity:	Not reported
Electronic Manifest Broker:	Not reported
Receive Date:	2007-02-03 00:00:00.0
Handler Name:	PSE TACOMA HISTORICAL COAL GAS
Federal Waste Generator Description:	Not a generator, verified
State District Owner:	WA
Large Quantity Handler of Universal Waste:	No
Recognized Trader Importer:	No
Recognized Trader Exporter:	No
Spent Lead Acid Battery Importer:	No
Spent Lead Acid Battery Exporter:	No
Current Record:	Yes
Non Storage Recycler Activity:	Not reported
Electronic Manifest Broker:	Not reported
Receive Date:	1993-12-31 00:00:00.0
Handler Name:	PSE TACOMA HISTORICAL COAL GAS
Federal Waste Generator Description:	Large Quantity Generator
State District Owner:	WA
Large Quantity Handler of Universal Waste:	No
Recognized Trader Importer:	No
Recognized Trader Exporter:	No
Spent Lead Acid Battery Importer:	No
Spent Lead Acid Battery Exporter:	No
Current Record:	No
Non Storage Recycler Activity:	Not reported
Electronic Manifest Broker:	Not reported
Receive Date:	1994-01-01 00:00:00.0
Handler Name:	PSE TACOMA HISTORICAL COAL GAS
Federal Waste Generator Description:	Not a generator, verified
State District Owner:	WA
Large Quantity Handler of Universal Waste:	No
Recognized Trader Importer:	No
Recognized Trader Exporter:	No
Spent Lead Acid Battery Importer:	No
Spent Lead Acid Battery Exporter:	No
Current Record:	No
Non Storage Recycler Activity:	Not reported
Electronic Manifest Broker:	Not reported
Receive Date:	1995-01-01 00:00:00.0
Handler Name:	PSE TACOMA HISTORICAL COAL GAS
Federal Waste Generator Description:	Not a generator, verified
State District Owner:	WA
Large Quantity Handler of Universal Waste:	No
Recognized Trader Importer:	No
Recognized Trader Exporter:	No
Spent Lead Acid Battery Importer:	No
Spent Lead Acid Battery Exporter:	No
Current Record:	No
Non Storage Recycler Activity:	Not reported
Electronic Manifest Broker:	Not reported
Receive Date:	1996-03-04 00:00:00.0
Handler Name:	PSE TACOMA HISTORICAL COAL GAS

Map ID
Direction
Distance
Elevation

MAP FINDINGS

Site

Database(s)

EDR ID Number
EPA ID Number

PSE TACOMA HISTORICAL COAL GAS (Continued)

1000660345

Federal Waste Generator Description: Large Quantity Generator
State District Owner: WA
Large Quantity Handler of Universal Waste: No
Recognized Trader Importer: No
Recognized Trader Exporter: No
Spent Lead Acid Battery Importer: No
Spent Lead Acid Battery Exporter: No
Current Record: No
Non Storage Recycler Activity: Not reported
Electronic Manifest Broker: Not reported

Receive Date: 1997-03-03 00:00:00.0
Handler Name: PSE TACOMA HISTORICAL COAL GAS
Federal Waste Generator Description: Not a generator, verified
State District Owner: WA
Large Quantity Handler of Universal Waste: No
Recognized Trader Importer: No
Recognized Trader Exporter: No
Spent Lead Acid Battery Importer: No
Spent Lead Acid Battery Exporter: No
Current Record: No
Non Storage Recycler Activity: Not reported
Electronic Manifest Broker: Not reported

Receive Date: 1997-05-13 00:00:00.0
Handler Name: PSE TACOMA HISTORICAL COAL GAS
Federal Waste Generator Description: Conditionally Exempt Small Quantity Generator
State District Owner: WA
Large Quantity Handler of Universal Waste: No
Recognized Trader Importer: No
Recognized Trader Exporter: No
Spent Lead Acid Battery Importer: No
Spent Lead Acid Battery Exporter: No
Current Record: No
Non Storage Recycler Activity: Not reported
Electronic Manifest Broker: Not reported

Receive Date: 1998-02-20 00:00:00.0
Handler Name: PSE TACOMA HISTORICAL COAL GAS
Federal Waste Generator Description: Not a generator, verified
State District Owner: WA
Large Quantity Handler of Universal Waste: No
Recognized Trader Importer: No
Recognized Trader Exporter: No
Spent Lead Acid Battery Importer: No
Spent Lead Acid Battery Exporter: No
Current Record: No
Non Storage Recycler Activity: Not reported
Electronic Manifest Broker: Not reported

Receive Date: 1999-03-26 00:00:00.0
Handler Name: PSE TACOMA HISTORICAL COAL GAS
Federal Waste Generator Description: Not a generator, verified
State District Owner: WA
Large Quantity Handler of Universal Waste: No
Recognized Trader Importer: No
Recognized Trader Exporter: No

Map ID
Direction
Distance
Elevation

MAP FINDINGS

Site

Database(s)

EDR ID Number
EPA ID Number

PSE TACOMA HISTORICAL COAL GAS (Continued)

1000660345

Spent Lead Acid Battery Importer: No
Spent Lead Acid Battery Exporter: No
Current Record: No
Non Storage Recycler Activity: Not reported
Electronic Manifest Broker: Not reported

Receive Date: 2000-03-03 00:00:00.0
Handler Name: PSE TACOMA HISTORICAL COAL GAS
Federal Waste Generator Description: Not a generator, verified
State District Owner: WA
Large Quantity Handler of Universal Waste: No
Recognized Trader Importer: No
Recognized Trader Exporter: No
Spent Lead Acid Battery Importer: No
Spent Lead Acid Battery Exporter: No
Current Record: No
Non Storage Recycler Activity: Not reported
Electronic Manifest Broker: Not reported

Receive Date: 2001-03-01 00:00:00.0
Handler Name: PSE TACOMA HISTORICAL COAL GAS
Federal Waste Generator Description: Not a generator, verified
State District Owner: WA
Large Quantity Handler of Universal Waste: No
Recognized Trader Importer: No
Recognized Trader Exporter: No
Spent Lead Acid Battery Importer: No
Spent Lead Acid Battery Exporter: No
Current Record: No
Non Storage Recycler Activity: Not reported
Electronic Manifest Broker: Not reported

Receive Date: 2002-02-27 00:00:00.0
Handler Name: PSE TACOMA HISTORICAL COAL GAS
Federal Waste Generator Description: Not a generator, verified
State District Owner: WA
Large Quantity Handler of Universal Waste: No
Recognized Trader Importer: No
Recognized Trader Exporter: No
Spent Lead Acid Battery Importer: No
Spent Lead Acid Battery Exporter: No
Current Record: No
Non Storage Recycler Activity: Not reported
Electronic Manifest Broker: Not reported

Receive Date: 2003-01-16 00:00:00.0
Handler Name: PSE TACOMA HISTORICAL COAL GAS
Federal Waste Generator Description: Not a generator, verified
State District Owner: WA
Large Quantity Handler of Universal Waste: No
Recognized Trader Importer: No
Recognized Trader Exporter: No
Spent Lead Acid Battery Importer: No
Spent Lead Acid Battery Exporter: No
Current Record: No
Non Storage Recycler Activity: Not reported
Electronic Manifest Broker: Not reported

Map ID
Direction
Distance
Elevation

MAP FINDINGS

Site

Database(s)

EDR ID Number
EPA ID Number

PSE TACOMA HISTORICAL COAL GAS (Continued)

1000660345

Receive Date: 2004-02-19 00:00:00.0
Handler Name: PSE TACOMA HISTORICAL COAL GAS
Federal Waste Generator Description: Conditionally Exempt Small Quantity Generator
State District Owner: WA
Large Quantity Handler of Universal Waste: No
Recognized Trader Importer: No
Recognized Trader Exporter: No
Spent Lead Acid Battery Importer: No
Spent Lead Acid Battery Exporter: No
Current Record: No
Non Storage Recycler Activity: Not reported
Electronic Manifest Broker: Not reported

Receive Date: 2005-02-25 00:00:00.0
Handler Name: PSE TACOMA HISTORICAL COAL GAS
Federal Waste Generator Description: Not a generator, verified
State District Owner: WA
Large Quantity Handler of Universal Waste: No
Recognized Trader Importer: No
Recognized Trader Exporter: No
Spent Lead Acid Battery Importer: No
Spent Lead Acid Battery Exporter: No
Current Record: No
Non Storage Recycler Activity: Not reported
Electronic Manifest Broker: Not reported

Receive Date: 2006-01-25 00:00:00.0
Handler Name: PSE TACOMA HISTORICAL COAL GAS
Federal Waste Generator Description: Not a generator, verified
State District Owner: WA
Large Quantity Handler of Universal Waste: No
Recognized Trader Importer: No
Recognized Trader Exporter: No
Spent Lead Acid Battery Importer: No
Spent Lead Acid Battery Exporter: No
Current Record: No
Non Storage Recycler Activity: Not reported
Electronic Manifest Broker: Not reported

Receive Date: 2007-02-02 00:00:00.0
Handler Name: PSE TACOMA HISTORICAL COAL GAS
Federal Waste Generator Description: Not a generator, verified
State District Owner: WA
Large Quantity Handler of Universal Waste: No
Recognized Trader Importer: No
Recognized Trader Exporter: No
Spent Lead Acid Battery Importer: No
Spent Lead Acid Battery Exporter: No
Current Record: No
Non Storage Recycler Activity: Not reported
Electronic Manifest Broker: Not reported

Receive Date: 1994-03-31 00:00:00.0
Handler Name: TACOMA HISTORICAL COAL GAS SIT
Federal Waste Generator Description: Large Quantity Generator
State District Owner: Not reported
Large Quantity Handler of Universal Waste: No

Map ID
Direction
Distance
Elevation

MAP FINDINGS

Site

Database(s)

EDR ID Number
EPA ID Number

PSE TACOMA HISTORICAL COAL GAS (Continued)

1000660345

Recognized Trader Importer: No
Recognized Trader Exporter: No
Spent Lead Acid Battery Importer: No
Spent Lead Acid Battery Exporter: No
Current Record: No
Non Storage Recycler Activity: Not reported
Electronic Manifest Broker: Not reported

Receive Date: 1996-03-01 00:00:00.0
Handler Name: WNG - TACOMA HISTORICAL COAL GAS
Federal Waste Generator Description: Large Quantity Generator
State District Owner: Not reported
Large Quantity Handler of Universal Waste: No
Recognized Trader Importer: No
Recognized Trader Exporter: No
Spent Lead Acid Battery Importer: No
Spent Lead Acid Battery Exporter: No
Current Record: No
Non Storage Recycler Activity: Not reported
Electronic Manifest Broker: Not reported

Receive Date: 2003-12-31 00:00:00.0
Handler Name: PSE TACOMA HISTORICAL COAL GAS
Federal Waste Generator Description: Not a generator, verified
State District Owner: WA
Large Quantity Handler of Universal Waste: No
Recognized Trader Importer: No
Recognized Trader Exporter: No
Spent Lead Acid Battery Importer: No
Spent Lead Acid Battery Exporter: No
Current Record: No
Non Storage Recycler Activity: Not reported
Electronic Manifest Broker: Not reported

Receive Date: 2005-12-31 00:00:00.0
Handler Name: PSE TACOMA HISTORICAL COAL GAS
Federal Waste Generator Description: Not a generator, verified
State District Owner: WA
Large Quantity Handler of Universal Waste: No
Recognized Trader Importer: No
Recognized Trader Exporter: No
Spent Lead Acid Battery Importer: No
Spent Lead Acid Battery Exporter: No
Current Record: No
Non Storage Recycler Activity: Not reported
Electronic Manifest Broker: Not reported

List of NAICS Codes and Descriptions:

NAICS Code: 2212
NAICS Description: NATURAL GAS DISTRIBUTION

NAICS Code: 22121
NAICS Description: NATURAL GAS DISTRIBUTION

Facility Has Received Notices of Violation:

Map ID
Direction
Distance
Elevation

MAP FINDINGS

Site

Database(s)

EDR ID Number
EPA ID Number

PSE TACOMA HISTORICAL COAL GAS (Continued)

1000660345

No Violations Found:

Evaluation Action Summary:

No Evaluations Found:

FINDS:

Registry ID: 110009512009

Click Here:

Environmental Interest/Information System:

Washington Facility / Site Identification System (WA-FSIS) provides a means to query and display data maintained by the Washington Department of Ecology. This system contains key information for each facility/site that is currently, or has been, of interest to the Air Quality, Dam Safety, Hazardous Waste, Toxics Cleanup, and Water Quality Programs.

RCRAInfo is a national information system that supports the Resource Conservation and Recovery Act (RCRA) program through the tracking of events and activities related to facilities that generate, transport, and treat, store, or dispose of hazardous waste. RCRAInfo allows RCRA program staff to track the notification, permit, compliance, and corrective action activities required under RCRA.

HAZARDOUS WASTE BIENNIAL REPORTER

[Click this hyperlink](#) while viewing on your computer to access additional FINDS: detail in the EDR Site Report.

ECHO:

Envid: 1000660345
Registry ID: 110009512009
DFR URL: <http://echo.epa.gov/detailed-facility-report?fid=110009512009>
Name: PSE TACOMA HISTORICAL COAL GAS
Address: 2200 E RIVER ST
City,State,Zip: TACOMA, WA 98421

WA MANIFEST:

Name: PSE TACOMA HISTORICAL COAL GAS
Address: 2200 E RIVER ST
City,State,Zip: TACOMA, WA 98421
Facility Address 2: Not reported
Facility ID: 48791451
EPA ID: WAD988500294
NAICS: 22121
State Waste Code Desc: Not reported
Federal Waste Code Desc: Not reported
Form Comm: Not reported
Data Year: Not reported
Permit by Rule: FALSE
Mailing Address 2: Not reported
Treatment by Generator: FALSE
Mixed Radioactive Waste: FALSE
Importer of Hazardous Waste: FALSE
Immediate Recycler: FALSE
Treatment/Storage/Disposal/Recycling Facility: FALSE

Map ID
Direction
Distance
Elevation

MAP FINDINGS

Site

Database(s)

EDR ID Number
EPA ID Number

PSE TACOMA HISTORICAL COAL GAS (Continued)

1000660345

Generator of Dangerous Fuel Waste:	FALSE
Generator Marketing to Burner:	FALSE
Other Marketers (i.e., blender, distributor, etc.):	FALSE
Utility Boiler Burner:	FALSE
Industry Boiler Burner:	FALSE
Industrial Furnace:	FALSE
Smelter Defferal:	FALSE
Universal Waste:	Not reported
Off-Specification:	Not reported
LN Address 2:	Not reported
Tax Reg #:	179010055
Business Type:	Not reported
Mail Name:	PSE Tacoma Historical Coal Gas
Mailing Address:	6905 S 228th St SKC-WMF
Mailing City,State,Zip:	KENT, WA 98032
Legal Organization Name:	Puget Sound Energy
Legal Organization Type:	Private
Legal Contact:	Not reported
Legal Address:	PO Box 90868
Legal Address 2:	Not reported
Legal City,State,Zip:	BELLEVUE, WA 98009-0868
Legal Phone Number:	(425)454-6363
Legal Effective Date:	03/03/1997
Land Organization Name:	Puget Sound Energy
Land Organization Type:	Private
Land Contact:	Not reported
Land Address:	PO Box 90868
Land City,State,Zip:	BELLEVUE, WA 98009-0868
Land Phone Number:	(425)454-6363
Operator Organization Name:	Not reported
Operator Organization Type:	Private
Operator:	John Rork
Operator Address:	6905 S 228th St
Operator Address 2:	Not reported
Operator City,State,Zip:	KENT, WA 98032
Operator Phone Number:	(253)437-6766
Operator Effective Date:	04/09/1997
Site Contact:	Lea Boyle
Site Contact Address:	6905 S 228th St SKC WMF
Contact City,State,Zip:	KENT, WA 98032
Site Contact Phone Number:	(253)437-6789
Site Contact Email:	lea.boyle@pse.com
Gen Status Code:	XQG
Monthly Generation:	FALSE
Batch Generation:	FALSE
One Time Generation:	TRUE
Transport Own Waste:	FALSE
Tranports Other Waste:	FALSE
Recycler Onsite:	FALSE
Transfer Facility:	FALSE
Other Exemption:	Not reported
UW Battery Gen:	FALSE
Used Oil Transporter:	FALSE
Used Oil Transfer Facility:	FALSE
Used Oil Processor:	FALSE
Used Oil Refiner:	FALSE
Used Oil Fuel Marketer Directs Shipments:	FALSE

Map ID
Direction
Distance
Elevation

MAP FINDINGS

Site

Database(s)

EDR ID Number
EPA ID Number

PSE TACOMA HISTORICAL COAL GAS (Continued)

1000660345

Used Oil Fuel Marketer Meets Specs: FALSE
Site Contact Address 2: Not reported

Name: PSE TACOMA HISTORICAL COAL GAS
Address: 2200 E RIVER ST
City,State,Zip: TACOMA, WA 98421
Facility Address 2: Not reported
Facility ID: 48791451
EPA ID: WAD988500294
NAICS: 22121
State Waste Code Desc: Not reported
Federal Waste Code Desc: Not reported
Form Comm: Not reported
Data Year: Not reported
Permit by Rule: No
Mailing Address 2: Not reported
Treatment by Generator: No
Mixed Radioactive Waste: No
Importer of Hazardous Waste: No
Immediate Recycler: No
Treatment/Storage/Disposal/Recycling Facility: No
Generator of Dangerous Fuel Waste: No
Generator Marketing to Burner: No
Other Marketers (i.e., blender, distributor, etc.): No
Utility Boiler Burner: No
Industry Boiler Burner: No
Industrial Furnace: No
Smelter Defferal: No
Universal Waste: Not reported
Off-Specification: Not reported
LN Address 2: Not reported
Tax Reg #: 179010055
Business Type: Not reported
Mail Name: PSE Tacoma Historical Coal Gas
Mailing Address: 6905 S 228th St SKC-WMF
Mailing City,State,Zip: KENT, WA 98032
Legal Organization Name: Puget Sound Energy
Legal Organization Type: Private
Legal Contact: Not reported
Legal Address: PO Box 90868
Legal Address 2: Not reported
Legal City,State,Zip: BELLEVUE, WA 98009-0868
Legal Phone Number: (425)454-6363
Legal Effective Date: 03/03/1997
Land Organization Name: Puget Sound Energy
Land Organization Type: Private
Land Contact: Not reported
Land Address: PO Box 90868
Land City,State,Zip: BELLEVUE, WA 98009-0868
Land Phone Number: (425)454-6363
Operator Organization Name: Not reported
Operator Organization Type: Private
Operator: John Rork
Operator Address: 6905 S 228th St
Operator Address 2: Not reported
Operator City,State,Zip: KENT, WA 98032
Operator Phone Number: (253)437-6766

Map ID
 Direction
 Distance
 Elevation

MAP FINDINGS

Site

Database(s)

EDR ID Number
 EPA ID Number

PSE TACOMA HISTORICAL COAL GAS (Continued)

1000660345

Operator Effective Date: 04/09/1997
 Site Contact: Lea Boyle
 Site Contact Address: 6905 S 228th St SKC WMF
 Contact City,State,Zip: KENT, WA 98032
 Site Contact Phone Number: (253)437-6789
 Site Contact Email: lea.boyle@pse.com
 Gen Status Code: XQG
 Monthly Generation: No
 Batch Generation: No
 One Time Generation: No
 Transport Own Waste: No
 Transports Other Waste: No
 Recycler Onsite: No
 Transfer Facility: No
 Other Exemption: Not reported
 UW Battery Gen: No
 Used Oil Transporter: No
 Used Oil Transfer Facility: No
 Used Oil Processor: No
 Used Oil Refiner: No
 Used Oil Fuel Marketer Directs Shipments: No
 Used Oil Fuel Marketer Meets Specs: No
 Site Contact Address 2: Not reported

194
 NNW
 1/2-1
 0.568 mi.
 3001 ft.

SUPERVALU NORTHWEST REGION
1525 E D ST
TACOMA, WA 98421

WA HSL U003378461
WA CSCSL N/A
WA LUST
WA UST
WA ALLSITES
WA NPDES

Relative:
 Lower

HSL:
 Name: SUPERVALU NORTHWEST REGION
 Address: Not reported
 City,State,Zip: TACOMA, WA
 edr_fstat: WA
 edr_fzip: Not reported
 edr_fcnty: PIERCE
 edr_zip: Not reported
Facility Type: Hazardous Sites List
 Facility Status: Cleanup Started
 FSID Number: 46295623
 Rank: 3
 Region: SW
 EDR Link ID: 46295623
 Region Decode: SOUTHWEST REGIONAL OFFICE

CSCSL:
 Name: SUPERVALU NORTHWEST REGION
 Address: 1525 E D ST
 City,State,Zip: TACOMA, WA 98421
 Facility ID: 46295623
 Region: Southwest
 Lat/Long: 47.248944 / -122.429722
 Clean Up Siteid: 9315
 Site Status: Cleanup Started
 Contaminant Name: Petroleum-Diesel

Map ID
Direction
Distance
Elevation

MAP FINDINGS

Site

Database(s)

EDR ID Number
EPA ID Number

SUPERVALU NORTHWEST REGION (Continued)

U003378461

Alternate Site Names: SUPERVALU INC TACOMA, WEST COAST GROCERY SUPER VALU, WEST COAST GROCERY SUPERVALU INC TACOMA, WEST COAST GROCERY SUPERVALU
Site Rank: 3 - Moderate Risk
Has Institutional Control: Not reported
Past VCP: Not reported
Current VCP: Not reported
Ground Water: Confirmed Above Cleanup Levels
Surface Water: Not reported
Soil: Not reported
Sediment: Not reported
Air: Not reported
Bedrock: Not reported
Responsible Unit: Southwest

LUST:

Name: SUPERVALU NORTHWEST REGION
Address: 1525 E D ST
City, State, Zip: TACOMA, WA 98421
Facility ID: 46295623
Lust Status Type: LUST - Cleanup Started
Cleanup Site ID: 9315
Cleanup Unit Type: Upland
Process Type: Independent Action
Cleanup Unit Name: SUPERVALU INC TACOMA, WEST COAST GROCERY SUPER VALU, WEST COAST GROCERY SUPERVALU INC TACOMA, WEST COAST GROCERY SUPERVALU
Response Section: Southwest
Release Date: 03/10/2009
Lust Date: 12/15/2008
Region: Southwest
Lust ID: 6420
UST ID: 5706
Contaminant Name: Petroleum-Diesel
Ground Water: Confirmed Above Cleanup Levels
Surface Water: Not reported
Soil: Not reported
Sediment: Not reported
Air: Not reported
Bedrock: Not reported
Lat/Long: 47.248944 / -122.42972

UST:

Name: SUPERVALU NORTHWEST REGION
Address: 1525 E D ST
City: TACOMA
Zip: 98421
Facility ID: 46295623
Site Id: 5706
UBI: Not reported
Phone Number: Not reported
Decimal Latitude: 47.248944
Decimal Longitude: -122.429722
Tank Name: 1
Tag Number: A3025
Tank Status: Removed
Tank Status Date: 08/06/1996

Map ID
Direction
Distance
Elevation

MAP FINDINGS

Site

Database(s)

EDR ID Number
EPA ID Number

SUPERVALU NORTHWEST REGION (Continued)

U003378461

Tank Install Date: 12/31/1964
Tank Closure Date: Not reported
Capacity Range: Not reported
Tank Permit Expiration Date: Not reported
Tank Upgrade Date: Not reported
Tank Spill Prevention: Not reported
Tank Overfill Prevention: Not reported
Tank Material: Steel
Tank Construction: Not reported
Tank Tightness Test: Not reported
Tank Corrosion Protection: Not reported
Tank Manifold: Not reported
Tank Release Detection: Not reported
Tank SFC Type: Not reported
Pipe Material: Steel
Pipe Construction: Not reported
Pipe Primary Release Detection: Not reported
Pipe Second Release Detection: Not reported
Pipe Corrosion Protection: Not reported
Pipe Pumping System: Not reported
Responsible Unit: Southwest
Dispencer/Pump SFC Type: Not reported

Name: SUPERVALU NORTHWEST REGION
Address: 1525 E D ST
City: TACOMA
Zip: 98421

Tank Name: 2
Tag Number: A3025
Tank Status: Removed
Tank Status Date: 08/06/1996
Tank Install Date: 12/31/1964
Tank Closure Date: Not reported
Capacity Range: Not reported
Tank Permit Expiration Date: Not reported
Tank Upgrade Date: Not reported
Tank Spill Prevention: Not reported
Tank Overfill Prevention: Not reported
Tank Material: Steel
Tank Construction: Not reported
Tank Tightness Test: Not reported
Tank Corrosion Protection: Not reported
Tank Manifold: Not reported
Tank Release Detection: Not reported
Tank SFC Type: Not reported
Pipe Material: Steel
Pipe Construction: Not reported
Pipe Primary Release Detection: Not reported
Pipe Second Release Detection: Not reported
Pipe Corrosion Protection: Not reported
Pipe Pumping System: Not reported
Responsible Unit: Southwest
Dispencer/Pump SFC Type: Not reported

Name: SUPERVALU NORTHWEST REGION
Address: 1525 E D ST

Map ID
Direction
Distance
Elevation

MAP FINDINGS

Site

Database(s)

EDR ID Number
EPA ID Number

SUPERVALU NORTHWEST REGION (Continued)

U003378461

City: TACOMA
Zip: 98421

Tank Name: 3
Tag Number: A3025
Tank Status: Removed
Tank Status Date: 08/06/1996
Tank Install Date: 12/31/1964
Tank Closure Date: Not reported
Capacity Range: Not reported
Tank Permit Expiration Date: Not reported
Tank Upgrade Date: Not reported
Tank Spill Prevention: Not reported
Tank Overfill Prevention: Not reported
Tank Material: Steel
Tank Construction: Not reported
Tank Tightness Test: Not reported
Tank Corrosion Protection: Not reported
Tank Manifold: Not reported
Tank Release Detection: Not reported
Tank SFC Type: Not reported
Pipe Material: Steel
Pipe Construction: Not reported
Pipe Primary Release Detection: Not reported
Pipe Second Release Detection: Not reported
Pipe Corrosion Protection: Not reported
Pipe Pumping System: Not reported
Responsible Unit: Southwest
Dispencer/Pump SFC Type: Not reported

Name: SUPERVALU NORTHWEST REGION
Address: 1525 E D ST
City: TACOMA
Zip: 98421

Tank Name: 4
Tag Number: A3025
Tank Status: Removed
Tank Status Date: 08/06/1996
Tank Install Date: 12/31/1964
Tank Closure Date: Not reported
Capacity Range: Not reported
Tank Permit Expiration Date: Not reported
Tank Upgrade Date: Not reported
Tank Spill Prevention: Not reported
Tank Overfill Prevention: Not reported
Tank Material: Steel
Tank Construction: Not reported
Tank Tightness Test: Not reported
Tank Corrosion Protection: Not reported
Tank Manifold: Not reported
Tank Release Detection: Not reported
Tank SFC Type: Not reported
Pipe Material: Steel
Pipe Construction: Not reported
Pipe Primary Release Detection: Not reported
Pipe Second Release Detection: Not reported

Map ID
Direction
Distance
Elevation

MAP FINDINGS

Site

Database(s)

EDR ID Number
EPA ID Number

SUPERVALU NORTHWEST REGION (Continued)

U003378461

Pipe Corrosion Protection: Not reported
Pipe Pumping System: Not reported
Responsible Unit: Southwest
Dispencer/Pump SFC Type: Not reported

Name: SUPERVALU NORTHWEST REGION
Address: 1525 E D ST
City: TACOMA
Zip: 98421

Tank Name: 5
Tag Number: A3025
Tank Status: Removed
Tank Status Date: 08/06/1996
Tank Install Date: 12/31/1964
Tank Closure Date: Not reported
Capacity Range: Not reported
Tank Permit Expiration Date: Not reported
Tank Upgrade Date: Not reported
Tank Spill Prevention: Not reported
Tank Overfill Prevention: Not reported
Tank Material: Steel
Tank Construction: Not reported
Tank Tightness Test: Not reported
Tank Corrosion Protection: Not reported
Tank Manifold: Not reported
Tank Release Detection: Not reported
Tank SFC Type: Not reported
Pipe Material: Steel
Pipe Construction: Not reported
Pipe Primary Release Detection: Not reported
Pipe Second Release Detection: Not reported
Pipe Corrosion Protection: Not reported
Pipe Pumping System: Not reported
Responsible Unit: Southwest
Dispencer/Pump SFC Type: Not reported

Name: SUPERVALU NORTHWEST REGION
Address: 1525 E D ST
City: TACOMA
Zip: 98421

Tank Name: A
Tag Number: A3025
Tank Status: Operational
Tank Status Date: 08/06/1996
Tank Install Date: 03/14/1990
Tank Closure Date: Not reported
Capacity Range: 20,000 to 29,999 Gallons
Tank Permit Expiration Date: 02/28/2021
Tank Upgrade Date: 03/14/1990
Tank Spill Prevention: Spill Bucket/Spill Box
Tank Overfill Prevention: Ball Float Valve (vent line)
Tank Material: Steel
Tank Construction: Double Wall Tank
Tank Tightness Test: Not reported
Tank Corrosion Protection: Impressed Current

Map ID
Direction
Distance
Elevation

MAP FINDINGS

Site

Database(s)

EDR ID Number
EPA ID Number

SUPERVALU NORTHWEST REGION (Continued)

U003378461

Tank Manifold: Non-Manifolded Tank
Tank Release Detection: Interstitial Monitoring
Tank SFC Type: Rubber Boot
Pipe Material: Fiberglass
Pipe Construction: Double Wall Pipe
Pipe Primary Release Detection: Automatic Line Leak Detector (ALLD)
Pipe Second Release Detection: Interstitial Monitoring (or Sump Sensor)
Pipe Corrosion Protection: Corrosion Resistant
Pipe Pumping System: Pressurized System
Responsible Unit: Southwest
Dispencer/Pump SFC Type: Rubber Boot

Name: SUPERVALU NORTHWEST REGION
Address: 1525 E D ST
City: TACOMA
Zip: 98421

Tank Name: B
Tag Number: A3025
Tank Status: Operational
Tank Status Date: 08/06/1996
Tank Install Date: 03/14/1990
Tank Closure Date: Not reported
Capacity Range: 111 TO 1,100 Gallons
Tank Permit Expiration Date: 02/28/2021
Tank Upgrade Date: 03/14/1990
Tank Spill Prevention: Spill Bucket/Spill Box
Tank Overfill Prevention: Ball Float Valve (vent line)
Tank Material: Steel
Tank Construction: Double Wall Tank
Tank Tightness Test: Not reported
Tank Corrosion Protection: Impressed Current
Tank Manifold: Non-Manifolded Tank
Tank Release Detection: Statistical Inventory Reconciliation
Tank SFC Type: Not in contact with soil
Pipe Material: Fiberglass
Pipe Construction: Other
Pipe Primary Release Detection: Safe Suction (No Leak Detection)
Pipe Second Release Detection: Not reported
Pipe Corrosion Protection: None
Pipe Pumping System: Safe Suction
Responsible Unit: Southwest
Dispencer/Pump SFC Type: Sump

Name: SUPERVALU NORTHWEST REGION
Address: 1525 E D ST
City: TACOMA
Zip: 98421

Tank Name: B
Tag Number: A3025
Tank Status: Operational
Tank Status Date: 08/06/1996
Tank Install Date: 03/14/1990
Tank Closure Date: Not reported
Capacity Range: 111 TO 1,100 Gallons
Tank Permit Expiration Date: 02/28/2021

Map ID
Direction
Distance
Elevation

MAP FINDINGS

Site

Database(s)

EDR ID Number
EPA ID Number

SUPERVALU NORTHWEST REGION (Continued)

U003378461

Tank Upgrade Date: 03/14/1990
Tank Spill Prevention: Spill Bucket/Spill Box
Tank Overfill Prevention: Ball Float Valve (vent line)
Tank Material: Steel
Tank Construction: Double Wall Tank
Tank Tightness Test: Not reported
Tank Corrosion Protection: Impressed Current
Tank Manifold: Non-Manifolded Tank
Tank Release Detection: Statistical Inventory Reconciliation
Tank SFC Type: Not in contact with soil
Pipe Material: Fiberglass
Pipe Construction: Other
Pipe Primary Release Detection: Safe Suction (No Leak Detection)
Pipe Second Release Detection: Not reported
Pipe Corrosion Protection: None
Pipe Pumping System: Safe Suction
Responsible Unit: Southwest
Dispencer/Pump SFC Type: Sump

Name: SUPERVALU NORTHWEST REGION
Address: 1525 E D ST
City: TACOMA
Zip: 98421

Tank Name: C
Tag Number: A3025
Tank Status: Removed
Tank Status Date: 06/29/2004
Tank Install Date: 12/31/1980
Tank Closure Date: 09/24/2008
Capacity Range: Not reported
Tank Permit Expiration Date: Not reported
Tank Upgrade Date: Not reported
Tank Spill Prevention: None
Tank Overfill Prevention: None
Tank Material: Steel
Tank Construction: Single Wall Tank
Tank Tightness Test: Not Applicable
Tank Corrosion Protection: None
Tank Manifold: Not reported
Tank Release Detection: Weekly Manual Gauging
Tank SFC Type: Not reported
Pipe Material: Steel
Pipe Construction: Single Wall Pipe
Pipe Primary Release Detection: Safe Suction (No Leak Detection)
Pipe Second Release Detection: Safe Suction (No Leak Detection)
Pipe Corrosion Protection: None
Pipe Pumping System: Gravity Delivery System (No Pump)
Responsible Unit: Southwest
Dispencer/Pump SFC Type: Not reported

ALLSITES:

Name: WEST COAST GROCERY SUPER VALU
Facility Id: 46295623

NPDES:

Map ID
Direction
Distance
Elevation

MAP FINDINGS

Site

Database(s)

EDR ID Number
EPA ID Number

SUPERVALU NORTHWEST REGION (Continued)

U003378461

Name: SUPERVALU DISTRIBUTION CENTER MAIN
Address: 1525 E D ST
City,State,Zip: TACOMA, WA 98421-1609
Facility Status: Active
Facility Type: Industrial SW GP
Admin Region: Headquarters
Date Issued: 11/20/2019
Latitude: 47.24894400
Longitude: -122.429722
Permit ID: WAR001693
Permit Version: 5
Permit Status: Active
Permit SubStatus: Coverage Issued
Ecology Contact: Paul Stasch
WRIA: Puyallup-White
Permit Expiration Date: 12/31/2024
Effective Date: 01/01/2020
Days to Expiration: -1632

195
North
1/2-1
0.572 mi.
3022 ft.

CHEVRON BULK PLANT USA 1348
1656 E J ST
TACOMA, WA 98421

WA HSL S110038941
WA CSCSL N/A
WA ALLSITES

Relative:
Lower
Actual:
11 ft.

HSL:
Name: CHEVRON BULK PLANT USA 1348
Address: Not reported
City,State,Zip: TACOMA, WA
edr_fstat: WA
edr_fzip: Not reported
edr_fcnty: PIERCE
edr_zip: Not reported
Facility Type: Hazardous Sites List
Facility Status: Cleanup Started
FSID Number: 1234
Rank: 1
Region: SW
EDR Link ID: 1234
Region Decode: SOUTHWEST REGIONAL OFFICE

CSCSL:
Name: CHEVRON BULK PLANT USA 1348
Address: 1656 E J ST
City,State,Zip: TACOMA, WA 98421
Facility ID: 1234
Region: Southwest
Lat/Long: 47.249240000263 / -122.4226299997
Clean Up Siteid: 3762
Site Status: Cleanup Started
Contaminant Name: Benzene
Alternate Site Names: ANDOR GRIFFIN TACOMA,BOWMAN OIL,BOWMAN OIL & PROPANE,CHEVRON BULK PLANT TACOMA,CHEVRON BULK TERMINAL,STANDARD OIL BULK FUEL TERMINAL
Site Rank: 1 - Highest Assessed Risk
Has Institutional Control: Not reported
Past VCP: Not reported
Current VCP: Not reported

Map ID
Direction
Distance
Elevation

MAP FINDINGS

Site

Database(s)

EDR ID Number
EPA ID Number

CHEVRON BULK PLANT USA 1348 (Continued)

S110038941

Ground Water: Confirmed Above Cleanup Levels
Surface Water: Not reported
Soil: Confirmed Above Cleanup Levels
Sediment: Not reported
Air: Not reported
Bedrock: Not reported
Responsible Unit: Southwest

Name: CHEVRON BULK PLANT USA 1348
Address: 1656 E J ST
City,State,Zip: TACOMA, WA 98421
Facility ID: 1234
Region: Southwest
Lat/Long: 47.249240000263 / -122.4226299997
Clean Up Siteid: 3762
Site Status: Cleanup Started
Contaminant Name: Metals Priority Pollutants
Alternate Site Names: ANDOR GRIFFIN TACOMA,BOWMAN OIL,BOWMAN OIL & PROPANE,CHEVRON BULK PLANT TACOMA,CHEVRON BULK TERMINAL,STANDARD OIL BULK FUEL TERMINAL
Site Rank: 1 - Highest Assessed Risk
Has Institutional Control: Not reported
Past VCP: Not reported
Current VCP: Not reported
Ground Water: Suspected
Surface Water: Not reported
Soil: Suspected
Sediment: Not reported
Air: Not reported
Bedrock: Not reported
Responsible Unit: Southwest

Name: CHEVRON BULK PLANT USA 1348
Address: 1656 E J ST
City,State,Zip: TACOMA, WA 98421
Facility ID: 1234
Region: Southwest
Lat/Long: 47.249240000263 / -122.4226299997
Clean Up Siteid: 3762
Site Status: Cleanup Started
Contaminant Name: Non-Halogenated Solvents
Alternate Site Names: ANDOR GRIFFIN TACOMA,BOWMAN OIL,BOWMAN OIL & PROPANE,CHEVRON BULK PLANT TACOMA,CHEVRON BULK TERMINAL,STANDARD OIL BULK FUEL TERMINAL
Site Rank: 1 - Highest Assessed Risk
Has Institutional Control: Not reported
Past VCP: Not reported
Current VCP: Not reported
Ground Water: Confirmed Above Cleanup Levels
Surface Water: Not reported
Soil: Confirmed Above Cleanup Levels
Sediment: Not reported
Air: Not reported
Bedrock: Not reported
Responsible Unit: Southwest

Name: CHEVRON BULK PLANT USA 1348
Address: 1656 E J ST
City,State,Zip: TACOMA, WA 98421

Map ID
Direction
Distance
Elevation

MAP FINDINGS

Site

Database(s)

EDR ID Number
EPA ID Number

CHEVRON BULK PLANT USA 1348 (Continued)

S110038941

Facility ID: 1234
Region: Southwest
Lat/Long: 47.249240000263 / -122.4226299997
Clean Up Siteid: 3762
Site Status: Cleanup Started
Contaminant Name: Petroleum Products-Unspecified
Alternate Site Names: ANDOR GRIFFIN TACOMA,BOWMAN OIL,BOWMAN OIL & PROPANE,CHEVRON BULK PLANT TACOMA,CHEVRON BULK TERMINAL,STANDARD OIL BULK FUEL TERMINAL
Site Rank: 1 - Highest Assessed Risk
Has Institutional Control: Not reported
Past VCP: Not reported
Current VCP: Not reported
Ground Water: Confirmed Above Cleanup Levels
Surface Water: Suspected
Soil: Confirmed Above Cleanup Levels
Sediment: Not reported
Air: Suspected
Bedrock: Not reported
Responsible Unit: Southwest

Name: CHEVRON BULK PLANT USA 1348
Address: 1656 E J ST
City,State,Zip: TACOMA, WA 98421
Facility ID: 1234
Region: Southwest
Lat/Long: 47.249240000263 / -122.4226299997
Clean Up Siteid: 3762
Site Status: Cleanup Started
Contaminant Name: Petroleum-Diesel
Alternate Site Names: ANDOR GRIFFIN TACOMA,BOWMAN OIL,BOWMAN OIL & PROPANE,CHEVRON BULK PLANT TACOMA,CHEVRON BULK TERMINAL,STANDARD OIL BULK FUEL TERMINAL
Site Rank: 1 - Highest Assessed Risk
Has Institutional Control: Not reported
Past VCP: Not reported
Current VCP: Not reported
Ground Water: Confirmed Above Cleanup Levels
Surface Water: Not reported
Soil: Confirmed Above Cleanup Levels
Sediment: Not reported
Air: Not reported
Bedrock: Not reported
Responsible Unit: Southwest

Name: CHEVRON BULK PLANT USA 1348
Address: 1656 E J ST
City,State,Zip: TACOMA, WA 98421
Facility ID: 1234
Region: Southwest
Lat/Long: 47.249240000263 / -122.4226299997
Clean Up Siteid: 3762
Site Status: Cleanup Started
Contaminant Name: Petroleum-Gasoline
Alternate Site Names: ANDOR GRIFFIN TACOMA,BOWMAN OIL,BOWMAN OIL & PROPANE,CHEVRON BULK PLANT TACOMA,CHEVRON BULK TERMINAL,STANDARD OIL BULK FUEL TERMINAL
Site Rank: 1 - Highest Assessed Risk
Has Institutional Control: Not reported
Past VCP: Not reported

Map ID
Direction
Distance
Elevation

MAP FINDINGS

Site

Database(s)

EDR ID Number
EPA ID Number

CHEVRON BULK PLANT USA 1348 (Continued)

S110038941

Current VCP: Not reported
Ground Water: Confirmed Above Cleanup Levels
Surface Water: Not reported
Soil: Confirmed Above Cleanup Levels
Sediment: Not reported
Air: Not reported
Bedrock: Not reported
Responsible Unit: Southwest

Name: CHEVRON BULK PLANT USA 1348
Address: 1656 E J ST
City,State,Zip: TACOMA, WA 98421
Facility ID: 1234
Region: Southwest
Lat/Long: 47.249240000263 / -122.4226299997
Clean Up Siteid: 3762
Site Status: Cleanup Started
Contaminant Name: Petroleum-Other
Alternate Site Names: ANDOR GRIFFIN TACOMA,BOWMAN OIL,BOWMAN OIL & PROPANE,CHEVRON BULK PLANT TACOMA,CHEVRON BULK TERMINAL,STANDARD OIL BULK FUEL TERMINAL

Site Rank: 1 - Highest Assessed Risk
Has Institutional Control: Not reported
Past VCP: Not reported
Current VCP: Not reported
Ground Water: Confirmed Above Cleanup Levels
Surface Water: Not reported
Soil: Confirmed Above Cleanup Levels
Sediment: Not reported
Air: Not reported
Bedrock: Not reported
Responsible Unit: Southwest

Name: CHEVRON BULK PLANT USA 1348
Address: 1656 E J ST
City,State,Zip: TACOMA, WA 98421
Facility ID: 1234
Region: Southwest
Lat/Long: 47.249240000263 / -122.4226299997
Clean Up Siteid: 3762
Site Status: Cleanup Started
Contaminant Name: Polycyclic Aromatic Hydrocarbons
Alternate Site Names: ANDOR GRIFFIN TACOMA,BOWMAN OIL,BOWMAN OIL & PROPANE,CHEVRON BULK PLANT TACOMA,CHEVRON BULK TERMINAL,STANDARD OIL BULK FUEL TERMINAL

Site Rank: 1 - Highest Assessed Risk
Has Institutional Control: Not reported
Past VCP: Not reported
Current VCP: Not reported
Ground Water: Suspected
Surface Water: Not reported
Soil: Suspected
Sediment: Not reported
Air: Not reported
Bedrock: Not reported
Responsible Unit: Southwest

ALLSITES:

Name: CHEVRON BULK PLANT USA 1348

Map ID
 Direction
 Distance
 Elevation

MAP FINDINGS

Site

Database(s)

EDR ID Number
 EPA ID Number

CHEVRON BULK PLANT USA 1348 (Continued)

S110038941

Facility Id: 1234

196
East
1/2-1
0.573 mi.
3026 ft.

PILOT TRAVEL CENTER #1173
1440 PUYALLUP AVE
TACOMA, WA 98421

WA CSCSL 1000838722
WA UST N/A
WA INST CONTROL
WA ALLSITES
WA Financial Assurance

Relative:
Higher
Actual:
21 ft.

CSCSL:
 Name: ARCO 5727
 Address: 1440 PUYALLUP AVE
 City,State,Zip: TACOMA, WA 98421
 Facility ID: 98738811
 Region: Southwest
 Lat/Long: 47.242111 / -122.412389
 Clean Up Siteid: 3750
 Site Status: Cleanup Started
 Contaminant Name: Metals Priority Pollutants
 Alternate Site Names: ARCO 05727,ARCO 5727 PSI 5279,PILOT TRAVEL CENTER #1173,PYRAMID GOLD I
 Site Rank: Not reported
 Has Institutional Control: True
 Past VCP: True
 Current VCP: True
 Ground Water: Confirmed Above Cleanup Levels
 Surface Water: Not reported
 Soil: Not reported
 Sediment: Not reported
 Air: Not reported
 Bedrock: Not reported
 Responsible Unit: Southwest

Name: ARCO 5727
 Address: 1440 PUYALLUP AVE
 City,State,Zip: TACOMA, WA 98421
 Facility ID: 98738811
 Region: Southwest
 Lat/Long: 47.242111 / -122.412389
 Clean Up Siteid: 3750
 Site Status: Cleanup Started
 Contaminant Name: Non-Halogenated Solvents
 Alternate Site Names: ARCO 05727,ARCO 5727 PSI 5279,PILOT TRAVEL CENTER #1173,PYRAMID GOLD I
 Site Rank: Not reported
 Has Institutional Control: True
 Past VCP: True
 Current VCP: True
 Ground Water: Confirmed Above Cleanup Levels
 Surface Water: Not reported
 Soil: Not reported
 Sediment: Not reported
 Air: Not reported
 Bedrock: Not reported
 Responsible Unit: Southwest

Name: ARCO 5727
 Address: 1440 PUYALLUP AVE
 City,State,Zip: TACOMA, WA 98421
 Facility ID: 98738811
 Region: Southwest

Map ID
Direction
Distance
Elevation

MAP FINDINGS

Site

Database(s)

EDR ID Number
EPA ID Number

PILOT TRAVEL CENTER #1173 (Continued)

1000838722

Lat/Long: 47.242111 / -122.412389
Clean Up Siteid: 3750
Site Status: Cleanup Started
Contaminant Name: Petroleum Products-Unspecified
Alternate Site Names: ARCO 05727,ARCO 5727 PSI 5279,PILOT TRAVEL CENTER #1173,PYRAMID GOLD I
Site Rank: Not reported
Has Institutional Control: True
Past VCP: True
Current VCP: True
Ground Water: Confirmed Above Cleanup Levels
Surface Water: Not reported
Soil: Confirmed Above Cleanup Levels
Sediment: Not reported
Air: Not reported
Bedrock: Not reported
Responsible Unit: Southwest

UST:

Name: PILOT TRAVEL CENTER #1173
Address: 1440 PUYALLUP AVE
City: TACOMA
Zip: 98421
Facility ID: 98738811
Site Id: 100170
UBI: Not reported
Phone Number: Not reported
Decimal Latitude: 47.242111
Decimal Longitude: -122.412389

Tank Name: #5 DIESEL
Tag Number: A0205
Tank Status: Operational
Tank Status Date: 03/29/2011
Tank Install Date: 06/14/2005
Tank Closure Date: Not reported
Capacity Range: 5,000 to 9,999 Gallons
Tank Permit Expiration Date: 04/30/2021
Tank Upgrade Date: Not reported
Tank Spill Prevention: Spill Bucket/Spill Box
Tank Overfill Prevention: Overfill Alarm
Tank Material: Fiberglass Reinforced Plastic
Tank Construction: Double Wall Tank
Tank Tightness Test: Not reported
Tank Corrosion Protection: Corrosion Resistant
Tank Manifold: Not reported
Tank Release Detection: Interstitial Monitoring
Tank SFC Type: Rubber Boot
Pipe Material: Fiberglass
Pipe Construction: Double Wall Pipe
Pipe Primary Release Detection: Automatic Line Leak Detector (ALLD)
Pipe Second Release Detection: Interstitial Monitoring (or Sump Sensor)
Pipe Corrosion Protection: Corrosion Resistant
Pipe Pumping System: Pressurized System
Responsible Unit: Southwest
Dispenser/Pump SFC Type: Rubber Boot

Name: PILOT TRAVEL CENTER #1173

Map ID
Direction
Distance
Elevation

MAP FINDINGS

Site

Database(s)

EDR ID Number
EPA ID Number

PILOT TRAVEL CENTER #1173 (Continued)

1000838722

Address: 1440 PUYALLUP AVE
City: TACOMA
Zip: 98421

Tank Name: REGULAR 1
Tag Number: A0205
Tank Status: Operational
Tank Status Date: 08/06/1996
Tank Install Date: 04/01/1990
Tank Closure Date: Not reported
Capacity Range: 10,000 to 19,999 Gallons
Tank Permit Expiration Date: 04/30/2021
Tank Upgrade Date: 03/04/1998
Tank Spill Prevention: Spill Bucket/Spill Box
Tank Overfill Prevention: Overfill Alarm
Tank Material: Fiberglass Reinforced Plastic
Tank Construction: Double Wall Tank
Tank Tightness Test: Not reported
Tank Corrosion Protection: Corrosion Resistant
Tank Manifold: Not reported
Tank Release Detection: Interstitial Monitoring
Tank SFC Type: Rubber Boot
Pipe Material: Fiberglass
Pipe Construction: Double Wall Pipe
Pipe Primary Release Detection: Automatic Line Leak Detector (ALLD)
Pipe Second Release Detection: Interstitial Monitoring (or Sump Sensor)
Pipe Corrosion Protection: Corrosion Resistant
Pipe Pumping System: Pressurized System
Responsible Unit: Southwest
Dispencer/Pump SFC Type: Rubber Boot

Name: PILOT TRAVEL CENTER #1173
Address: 1440 PUYALLUP AVE
City: TACOMA
Zip: 98421

Tank Name: SUPER 4
Tag Number: A0205
Tank Status: Operational
Tank Status Date: 08/06/1996
Tank Install Date: 04/01/1990
Tank Closure Date: Not reported
Capacity Range: 10,000 to 19,999 Gallons
Tank Permit Expiration Date: 04/30/2021
Tank Upgrade Date: 03/04/1998
Tank Spill Prevention: Spill Bucket/Spill Box
Tank Overfill Prevention: Overfill Alarm
Tank Material: Fiberglass Reinforced Plastic
Tank Construction: Double Wall Tank
Tank Tightness Test: Not reported
Tank Corrosion Protection: Corrosion Resistant
Tank Manifold: Not reported
Tank Release Detection: Interstitial Monitoring
Tank SFC Type: Rubber Boot
Pipe Material: Fiberglass
Pipe Construction: Double Wall Pipe
Pipe Primary Release Detection: Automatic Line Leak Detector (ALLD)

Map ID
Direction
Distance
Elevation

MAP FINDINGS

Site

Database(s)

EDR ID Number
EPA ID Number

PILOT TRAVEL CENTER #1173 (Continued)

1000838722

Pipe Second Release Detection: Interstitial Monitoring (or Sump Sensor)
Pipe Corrosion Protection: Corrosion Resistant
Pipe Pumping System: Pressurized System
Responsible Unit: Southwest
Dispencer/Pump SFC Type: Rubber Boot

Name: PILOT TRAVEL CENTER #1173
Address: 1440 PUYALLUP AVE
City: TACOMA
Zip: 98421

Tank Name: UNLEAD 2
Tag Number: A0205
Tank Status: Operational
Tank Status Date: 08/06/1996
Tank Install Date: 04/01/1990
Tank Closure Date: Not reported
Capacity Range: 10,000 to 19,999 Gallons
Tank Permit Expiration Date: 04/30/2021
Tank Upgrade Date: 03/04/1998
Tank Spill Prevention: Spill Bucket/Spill Box
Tank Overfill Prevention: Overfill Alarm
Tank Material: Fiberglass Reinforced Plastic
Tank Construction: Double Wall Tank
Tank Tightness Test: Not reported
Tank Corrosion Protection: Corrosion Resistant
Tank Manifold: Not reported
Tank Release Detection: Interstitial Monitoring
Tank SFC Type: Rubber Boot
Pipe Material: Fiberglass
Pipe Construction: Double Wall Pipe
Pipe Primary Release Detection: Automatic Line Leak Detector (ALLD)
Pipe Second Release Detection: Interstitial Monitoring (or Sump Sensor)
Pipe Corrosion Protection: Corrosion Resistant
Pipe Pumping System: Pressurized System
Responsible Unit: Southwest
Dispencer/Pump SFC Type: Rubber Boot

Name: PILOT TRAVEL CENTER #1173
Address: 1440 PUYALLUP AVE
City: TACOMA
Zip: 98421

Tank Name: UNLEAD 3
Tag Number: A0205
Tank Status: Operational
Tank Status Date: 08/06/1996
Tank Install Date: 04/01/1990
Tank Closure Date: Not reported
Capacity Range: 10,000 to 19,999 Gallons
Tank Permit Expiration Date: 04/30/2021
Tank Upgrade Date: 03/04/1998
Tank Spill Prevention: Spill Bucket/Spill Box
Tank Overfill Prevention: Overfill Alarm
Tank Material: Fiberglass Reinforced Plastic
Tank Construction: Double Wall Tank
Tank Tightness Test: Not reported

Map ID
Direction
Distance
Elevation

MAP FINDINGS

Site

Database(s)

EDR ID Number
EPA ID Number

PILOT TRAVEL CENTER #1173 (Continued)

1000838722

Tank Corrosion Protection: Corrosion Resistant
Tank Manifold: Not reported
Tank Release Detection: Interstitial Monitoring
Tank SFC Type: Rubber Boot
Pipe Material: Fiberglass
Pipe Construction: Double Wall Pipe
Pipe Primary Release Detection: Automatic Line Leak Detector (ALLD)
Pipe Second Release Detection: Interstitial Monitoring (or Sump Sensor)
Pipe Corrosion Protection: Corrosion Resistant
Pipe Pumping System: Pressurized System
Responsible Unit: Southwest
Dispencer/Pump SFC Type: Rubber Boot

INST CONTROL:

Name: ARCO 5727
Address: 1440 PUYALLUP AVE
City,State,Zip: TACOMA, WA 98421
Facility Site ID: 98738811
Latitude: 47.242111
Longitude: -122.412389
Instrument Type: Environmental Covenant
NFA Date: Not reported
County Filing # For Individual IC Doc: 2.0151218023e+011
Filing Date Of Individual IC Doc: 12/18/2015
Education Programs: False
Maintenance Requirements: False
Restrictive Signage: False
Soil Restriction: False
Alternate Site Names: ARCO 05727,ARCO 5727 PSI 5279,PILOT TRAVEL CENTER #1173,PYRAMID GOLD I
Surface Water Restriction: False
Site Status: Cleanup Started
Swimming Restriction: False
Tax Parcel Number: 4715010367
Control Active: True
CS ID: 3750
Region: Southwest
Responsible Unit: Southwest
Restrict Shellfish/Finfish Harvesting: False
Prohibit Removal/Alteration of Buildings: False
Prohibit New Building Construction: False
Control Stormwater: False
Control Vapor/Gas: False
Restrict Sediment Cap Disturbance: False
Maintain/Protect Monitoring System: False
Other: True
Restrict Land Use: False
Media Restrictions: Groundwater; Soil
Restrict All Ground Water Use: True
Prohibit Domestic Ground Water Well Installation: False
Prohibit All Soil Disturbance: True
Access Barrier: False

ALLSITES:

Name: ARCO 5727
Facility Id: 98738811

Map ID
Direction
Distance
Elevation

MAP FINDINGS

Site

Database(s)

EDR ID Number
EPA ID Number

PILOT TRAVEL CENTER #1173 (Continued)

1000838722

WA Financial Assurance 1:

Name: PILOT TRAVEL CENTER #1173
Address: 1440 PUYALLUP AVE
City,State,Zip: TACOMA, WA 98421
DOE Site ID: 100170
Financial Resp Type: CRUM & FORSTER SPECIALTY INS CO
Inception Date: 04/19/2014
Expiration Date: 04/19/2016
Address 2: Not reported
Policy Number: STP-107200
Effective Date: 04/19/2015
Liability Limit Type: Mktg, > 100 tanks; 1m per occurrence, 2m aggregate
Compliance Method: Approved pollution liability insurance
Proof of Responsibility Document Flag: 0
Retroactive Date: 09/01/2017
Latitude: 47.242111
Longitude: -122.412389

Name: PILOT TRAVEL CENTER #1173
Address: 1440 PUYALLUP AVE
City,State,Zip: TACOMA, WA 98421
DOE Site ID: 100170
Financial Resp Type: CRUM & FORSTER SPECIALTY INS CO
Inception Date: 04/19/2014
Expiration Date: 04/19/2017
Address 2: Not reported
Policy Number: STP-111845
Effective Date: 04/19/2016
Liability Limit Type: Mktg, > 100 tanks; 1m per occurrence, 2m aggregate
Compliance Method: Approved pollution liability insurance
Proof of Responsibility Document Flag: 0
Retroactive Date: 09/01/2017
Latitude: 47.242111
Longitude: -122.412389

Name: PILOT TRAVEL CENTER #1173
Address: 1440 PUYALLUP AVE
City,State,Zip: TACOMA, WA 98421
DOE Site ID: 100170
Financial Resp Type: ILLINOIS UNION INSURANCE COMPANY
Inception Date: 09/01/2018
Expiration Date: 09/01/2019
Address 2: Not reported
Policy Number: UST G28150039 002
Effective Date: 09/01/2018
Liability Limit Type: Mktg, > 100 tanks; 1m per occurrence, 2m aggregate
Compliance Method: Approved pollution liability insurance
Proof of Responsibility Document Flag: 0
Retroactive Date: 09/01/2017
Latitude: 47.242111
Longitude: -122.412389

Name: PILOT TRAVEL CENTER #1173
Address: 1440 PUYALLUP AVE
City,State,Zip: TACOMA, WA 98421
DOE Site ID: 100170
Financial Resp Type: CRUM & FORSTER SPECIALTY INS CO

Map ID
Direction
Distance
Elevation

MAP FINDINGS

Site

Database(s)

EDR ID Number
EPA ID Number

PILOT TRAVEL CENTER #1173 (Continued)

1000838722

Inception Date: 04/19/2017
Expiration Date: 04/19/2018
Address 2: Not reported
Policy Number: STP-117403
Effective Date: 04/19/2017
Liability Limit Type: Mktg, > 100 tanks; 1m per occurrence, 2m aggregate
Compliance Method: Approved pollution liability insurance
Proof of Responsibility Document Flag: 0
Retroactive Date: 09/01/2017
Latitude: 47.242111
Longitude: -122.412389

Name: PILOT TRAVEL CENTER #1173
Address: 1440 PUYALLUP AVE
City,State,Zip: TACOMA, WA 98421
DOE Site ID: 100170
Financial Resp Type: ILLINOIS UNION INSURANCE COMPANY
Inception Date: 09/01/2016
Expiration Date: 09/01/2019
Address 2: Not reported
Policy Number: PPL G28150052 001
Effective Date: 09/01/2016
Liability Limit Type: Mktg, > 100 tanks; 1m per occurrence, 2m aggregate
Compliance Method: Approved pollution liability insurance
Proof of Responsibility Document Flag: 0
Retroactive Date: 09/01/2017
Latitude: 47.242111
Longitude: -122.412389

Name: PILOT TRAVEL CENTER #1173
Address: 1440 PUYALLUP AVE
City,State,Zip: TACOMA, WA 98421
DOE Site ID: 100170
Financial Resp Type: CRUM & FORSTER SPECIALTY INS CO
Inception Date: 04/19/2014
Expiration Date: 04/19/2016
Address 2: Not reported
Policy Number: STP-107200
Effective Date: 04/19/2015
Liability Limit Type: Mktg, > 100 tanks; 1m per occurrence, 2m aggregate
Compliance Method: Approved pollution liability insurance
Proof of Responsibility Document Flag: 0
Retroactive Date: 08/20/2018
Latitude: 47.242111
Longitude: -122.412389

Name: PILOT TRAVEL CENTER #1173
Address: 1440 PUYALLUP AVE
City,State,Zip: TACOMA, WA 98421
DOE Site ID: 100170
Financial Resp Type: CRUM & FORSTER SPECIALTY INS CO
Inception Date: 04/19/2014
Expiration Date: 04/19/2017
Address 2: Not reported
Policy Number: STP-111845
Effective Date: 04/19/2016
Liability Limit Type: Mktg, > 100 tanks; 1m per occurrence, 2m aggregate

Map ID
Direction
Distance
Elevation

MAP FINDINGS

Site

Database(s)

EDR ID Number
EPA ID Number

PILOT TRAVEL CENTER #1173 (Continued)

1000838722

Compliance Method: Approved pollution liability insurance
Proof of Responsibility Document Flag: 0
Retroactive Date: 08/20/2018
Latitude: 47.242111
Longitude: -122.412389

Name: PILOT TRAVEL CENTER #1173
Address: 1440 PUYALLUP AVE
City,State,Zip: TACOMA, WA 98421
DOE Site ID: 100170
Financial Resp Type: ILLINOIS UNION INSURANCE COMPANY
Inception Date: 09/01/2018
Expiration Date: 09/01/2019
Address 2: Not reported
Policy Number: UST G28150039 002
Effective Date: 09/01/2018
Liability Limit Type: Mktg, > 100 tanks; 1m per occurrence, 2m aggregate
Compliance Method: Approved pollution liability insurance
Proof of Responsibility Document Flag: 0
Retroactive Date: 08/20/2018
Latitude: 47.242111
Longitude: -122.412389

Name: PILOT TRAVEL CENTER #1173
Address: 1440 PUYALLUP AVE
City,State,Zip: TACOMA, WA 98421
DOE Site ID: 100170
Financial Resp Type: CRUM & FORSTER SPECIALTY INS CO
Inception Date: 04/19/2017
Expiration Date: 04/19/2018
Address 2: Not reported
Policy Number: STP-117403
Effective Date: 04/19/2017
Liability Limit Type: Mktg, > 100 tanks; 1m per occurrence, 2m aggregate
Compliance Method: Approved pollution liability insurance
Proof of Responsibility Document Flag: 0
Retroactive Date: 08/20/2018
Latitude: 47.242111
Longitude: -122.412389

Name: PILOT TRAVEL CENTER #1173
Address: 1440 PUYALLUP AVE
City,State,Zip: TACOMA, WA 98421
DOE Site ID: 100170
Financial Resp Type: ILLINOIS UNION INSURANCE COMPANY
Inception Date: 09/01/2016
Expiration Date: 09/01/2019
Address 2: Not reported
Policy Number: PPL G28150052 001
Effective Date: 09/01/2016
Liability Limit Type: Mktg, > 100 tanks; 1m per occurrence, 2m aggregate
Compliance Method: Approved pollution liability insurance
Proof of Responsibility Document Flag: 0
Retroactive Date: 08/20/2018
Latitude: 47.242111
Longitude: -122.412389

Map ID
Direction
Distance
Elevation

MAP FINDINGS

Site

Database(s)

EDR ID Number
EPA ID Number

197
WSW
1/2-1
0.583 mi.
3079 ft.

28TH ST CITY OF TACOMA PROPERTY
2801 PACIFIC AVE
TACOMA, WA 98402

WA HSL 1008911997
WA CSCSL N/A
WA ALLSITES
FINDS
WA ASBESTOS

Relative:
Higher
Actual:
126 ft.

HSL:
Name: 28TH ST CITY OF TACOMA PROPERTY
Address: Not reported
City,State,Zip: TACOMA, WA
edr_fstat: WA
edr_fzip: Not reported
edr_fcnty: PIERCE
edr_zip: Not reported
Facility Type: Hazardous Sites List
Facility Status: Cleanup Started
FSID Number: 362821
Rank: 5
Region: SW
EDR Link ID: 362821
Region Decode: SOUTHWEST REGIONAL OFFICE

CSCSL:
Name: 28TH ST CITY OF TACOMA PROPERTY
Address: 2801 PACIFIC AVE
City,State,Zip: TACOMA, WA 98402
Facility ID: 362821
Region: Southwest
Lat/Long: 47.236 / -122.434342
Clean Up Siteid: 3208
Site Status: Cleanup Started
Contaminant Name: Petroleum Products-Unspecified
Alternate Site Names: 28TH ST ASPHALT PAVING & CURB/GUTTER IMPROVEMENT,28TH STREET
Site Rank: 5 - Lowest Assessed Risk
Has Institutional Control: Not reported
Past VCP: True
Current VCP: Not reported
Ground Water: Not reported
Surface Water: Not reported
Soil: Confirmed Above Cleanup Levels
Sediment: Not reported
Air: Not reported
Bedrock: Not reported
Responsible Unit: Southwest

ALLSITES:
Name: 28TH ST CITY OF TACOMA PROPERTY
Facility Id: 362821

FINDS:
Registry ID: 110022928144

Click Here:

Environmental Interest/Information System:
Washington Facility / Site Identification System (WA-FSIS) provides a means to query and display data maintained by the Washington Department of Ecology. This system contains key information for each

Map ID
Direction
Distance
Elevation

MAP FINDINGS

Site

Database(s)

EDR ID Number
EPA ID Number

28TH ST CITY OF TACOMA PROPERTY (Continued)

1008911997

facility/site that is currently, or has been, of interest to the Air Quality, Dam Safety, Hazardous Waste, Toxics Cleanup, and Water Quality Programs.

[Click this hyperlink](#) while viewing on your computer to access additional FINDS: detail in the EDR Site Report.

ASBESTOS:

Name:	Not reported
Address:	2801 PACIFIC AVE WAREHOUSE
City,State,Zip:	TACOMA, WA 98402
Facility Type:	Commercial
Parent ID:	0
Form ID:	107063##1210Therm974545
Notice Date:	10/14/2015
Start Date:	10/26/2015
Completion Date:	11/18/2015
Initial:	1
Amended:	Not reported
On Hold:	Not reported
Off Hold:	Not reported
Emergency:	Not reported
Site Hours Start:	7:00 a.m.
Site Hours End:	3:30 p.m.
Sunday:	Not reported
Monday:	1
Tuesday:	1
Wednesday:	1
Thursday:	1
Friday:	1
Saturday:	Not reported
Contractor ID:	Not reported
Phone:	253-984-1818
Job Site CAS:	Jason Watson
Project Form Email:	debif@ttnw-inc.com
Property Owner Name:	Jack & Jil White
Property Owner Agent:	Not reported
Property Owner Company:	Thermatech Northwest Inc (ABCN00001210)
Property Owner Address:	2341 N 28th St
Property Owner City:	Tacoma
Property Owner State:	WA
Property Owner Zip4:	98403
Property Owner Phone:	253-381-8353
Job Site Room:	Warehouse
Facility Age:	1948
Facility Size:	7930 sq.ft.
Facility Remodel:	1
Facility Demo:	Not reported
Facility Repair:	Not reported
Facility Maint:	Not reported
Removed:	1
Encapsulated:	Not reported
Quantity Sq Ft:	400
Fireproofing:	Not reported
Popcorn Ceiling:	Not reported
CAB:	Not reported
Sheet Vinyl:	Not reported
Asbestos Paper:	Not reported

Map ID
Direction
Distance
Elevation

MAP FINDINGS

Site

Database(s)

EDR ID Number
EPA ID Number

28TH ST CITY OF TACOMA PROPERTY (Continued)

1008911997

Boiler Insulation:	Not reported
Duct Paper:	Not reported
VAT:	Not reported
Roofing:	Not reported
Sq Ft Other:	1
Sq Ft Other Text:	Mastic
Quantity Lin Ft:	Not reported
Mag Pipe Insulation:	Not reported
Air Cell Pipe Insulation:	Not reported
Ducting Insulation:	Not reported
Cement Asbestos Pipe:	Not reported
Mudded Pipe Insulation:	Not reported
Duct Tape:	Not reported
Lin Ft Other1:	Not reported
Lin Ft Other1 Text:	Not reported
Lin Ft Other2:	Not reported
Lin Ft Other2 Text:	Not reported
Indoors:	1
Outdoors:	Not reported
Neg Pres Enclosure:	Not reported
Glove Bag:	Not reported
Mini Enclosure:	Not reported
Critical Barriers:	1
Wrap And Cut:	Not reported
Wet Methods:	1
HEPA Vacuum:	1
MANUALMETHODS :	1
Other CM1:	Not reported
Other CM1 Text:	Not reported
Other CM2:	Not reported
Other CM2 Text:	Not reported
Half Mask APR:	1
Full Face APR:	Not reported
PAPR:	Not reported
Type C Continuous:	Not reported
Type C Pressure:	Not reported
Other Resp Pro:	Not reported
Other Resp Pro Text:	Not reported
Comments:	Not reported
Date Time Submitted:	2015-10-14 13:40:53
Submitter IP Address:	75.151.101.37
Region:	3
UBI:	601725020
Notice type:	Initial
Project Type:	Other Square Footage
Supervisor:	Jason Watson ()
Supervisor Phone:	Not reported
Certificate Status:	ACTIVE
Name:	Not reported
Address:	2801 PACIFIC AVE WAREHOUSE
City,State,Zip:	TACOMA, WA 98402
Facility Type:	Commercial
Parent ID:	107063
Form ID:	107546##1210Therm764368
Notice Date:	10/27/2015
Start Date:	10/26/2015

Map ID
Direction
Distance
Elevation

MAP FINDINGS

Site

Database(s)

EDR ID Number
EPA ID Number

28TH ST CITY OF TACOMA PROPERTY (Continued)

1008911997

Completion Date:	11/18/2015
Initial:	Not reported
Amended:	1
On Hold:	1
Off Hold:	Not reported
Emergency:	Not reported
Site Hours Start:	7:00 a.m.
Site Hours End:	3:30 p.m.
Sunday:	Not reported
Monday:	1
Tuesday:	1
Wednesday:	1
Thursday:	1
Friday:	1
Saturday:	Not reported
Contractor ID:	Not reported
Phone:	253-984-1818
Job Site CAS:	Jason Watson
Project Form Email:	debif@ttnw-inc.com
Property Owner Name:	Jack & Jil White
Property Owner Agent:	Not reported
Property Owner Company:	Thermatech Northwest Inc (ABCN00001210)
Property Owner Address:	2341 N 28th St
Property Owner City:	Tacoma
Property Owner State:	WA
Property Owner Zip4:	98403
Property Owner Phone:	253-381-8353
Job Site Room:	Warehouse
Facility Age:	1948
Facility Size:	7930 sq.ft.
Facility Remodel:	1
Facility Demo:	Not reported
Facility Repair:	Not reported
Facility Maint:	Not reported
Removed:	1
Encapsulated:	Not reported
Quantity Sq Ft:	400
Fireproofing:	Not reported
Popcorn Ceiling:	Not reported
CAB:	Not reported
Sheet Vinyl:	Not reported
Asbestos Paper:	Not reported
Boiler Insulation:	Not reported
Duct Paper:	Not reported
VAT:	Not reported
Roofing:	Not reported
Sq Ft Other:	1
Sq Ft Other Text:	Mastic
Quantity Lin Ft:	Not reported
Mag Pipe Insulation:	Not reported
Air Cell Pipe Insulation:	Not reported
Ducting Insulation:	Not reported
Cement Asbestos Pipe:	Not reported
Mudded Pipe Insulation:	Not reported
Duct Tape:	Not reported
Lin Ft Other1:	Not reported
Lin Ft Other1 Text:	Not reported

Map ID
Direction
Distance
Elevation

MAP FINDINGS

Site

Database(s)

EDR ID Number
EPA ID Number

28TH ST CITY OF TACOMA PROPERTY (Continued)

1008911997

Lin Ft Other2:	Not reported
Lin Ft Other2 Text:	Not reported
Indoors:	1
Outdoors:	Not reported
Neg Pres Enclosure:	Not reported
Glove Bag:	Not reported
Mini Enclosure:	Not reported
Critical Barriers:	1
Wrap And Cut:	Not reported
Wet Methods:	1
HEPA Vacuum:	1
MANUALMETHODS :	1
Other CM1:	Not reported
Other CM1 Text:	Not reported
Other CM2:	Not reported
Other CM2 Text:	Not reported
Half Mask APR:	1
Full Face APR:	Not reported
PAPR:	Not reported
Type C Continuous:	Not reported
Type C Pressure:	Not reported
Other Resp Pro:	Not reported
Other Resp Pro Text:	Not reported
Comments:	ON HOLD Tuesday 10-27-15 at 730am
Date Time Submitted:	2015-10-27 07:31:46
Submitter IP Address:	75.151.101.37
Region:	3
UBI:	601725020
Notice type:	Initial
Project Type:	Other Square Footage
Supervisor:	Jason Watson ()
Supervisor Phone:	Not reported
Certificate Status:	ACTIVE
Name:	Not reported
Address:	2801 PACIFIC AVE WAREHOUSE
City,State,Zip:	TACOMA, WA 98402
Facility Type:	Commercial
Parent ID:	107063
Form ID:	107584##1210Therm803790
Notice Date:	10/27/2015
Start Date:	10/26/2015
Completion Date:	10/27/2015
Initial:	Not reported
Amended:	1
On Hold:	Not reported
Off Hold:	1
Emergency:	Not reported
Site Hours Start:	7:00 a.m.
Site Hours End:	1:45 p.m.
Sunday:	Not reported
Monday:	1
Tuesday:	Not reported
Wednesday:	Not reported
Thursday:	Not reported
Friday:	Not reported
Saturday:	Not reported

Map ID
Direction
Distance
Elevation

MAP FINDINGS

Site

Database(s)

EDR ID Number
EPA ID Number

28TH ST CITY OF TACOMA PROPERTY (Continued)

1008911997

Contractor ID:	Not reported
Phone:	253-984-1818
Job Site CAS:	Jason Watson
Project Form Email:	debif@ttnw-inc.com
Property Owner Name:	Jack & Jil White
Property Owner Agent:	Not reported
Property Owner Company:	Thermatech Northwest Inc (ABCN00001210)
Property Owner Address:	2341 N 28th St
Property Owner City:	Tacoma
Property Owner State:	WA
Property Owner Zip4:	98403
Property Owner Phone:	253-381-8353
Job Site Room:	Warehouse
Facility Age:	1948
Facility Size:	7930 sq.ft.
Facility Remodel:	1
Facility Demo:	Not reported
Facility Repair:	Not reported
Facility Maint:	Not reported
Removed:	1
Encapsulated:	Not reported
Quantity Sq Ft:	400
Fireproofing:	Not reported
Popcorn Ceiling:	Not reported
CAB:	Not reported
Sheet Vinyl:	Not reported
Asbestos Paper:	Not reported
Boiler Insulation:	Not reported
Duct Paper:	Not reported
VAT:	Not reported
Roofing:	Not reported
Sq Ft Other:	1
Sq Ft Other Text:	Mastic
Quantity Lin Ft:	Not reported
Mag Pipe Insulation:	Not reported
Air Cell Pipe Insulation:	Not reported
Ducting Insulation:	Not reported
Cement Asbestos Pipe:	Not reported
Mudded Pipe Insulation:	Not reported
Duct Tape:	Not reported
Lin Ft Other1:	Not reported
Lin Ft Other1 Text:	Not reported
Lin Ft Other2:	Not reported
Lin Ft Other2 Text:	Not reported
Indoors:	1
Outdoors:	Not reported
Neg Pres Enclosure:	Not reported
Glove Bag:	Not reported
Mini Enclosure:	Not reported
Critical Barriers:	1
Wrap And Cut:	Not reported
Wet Methods:	1
HEPA Vacuum:	1
MANUALMETHODS :	1
Other CM1:	Not reported
Other CM1 Text:	Not reported
Other CM2:	Not reported

Map ID
 Direction
 Distance
 Elevation

MAP FINDINGS

Site

Database(s)

EDR ID Number
 EPA ID Number

28TH ST CITY OF TACOMA PROPERTY (Continued)

1008911997

Other CM2 Text:	Not reported
Half Mask APR:	1
Full Face APR:	Not reported
PAPR:	Not reported
Type C Continuous:	Not reported
Type C Pressure:	Not reported
Other Resp Pro:	Not reported
Other Resp Pro Text:	Not reported
Comments:	OFF HOLD and completed at of Tuesday 10-27-15
Date Time Submitted:	2015-10-27 13:48:56
Submitter IP Address:	75.151.101.37
Region:	3
UBI:	601725020
Notice type:	Initial
Project Type:	Other Square Footage
Supervisor:	Jason Watson ()
Supervisor Phone:	Not reported
Certificate Status:	ACTIVE

198
WSW
1/2-1
0.591 mi.
3121 ft.

Relative:
Higher

Actual:
115 ft.

SMITTYS FLEET SVC INC
2718 PACIFIC AVE
TACOMA, WA 98402

WA CSCSL 1000838597
WA LUST WAD988513842
WA UST
WA SWRCY
WA ALLSITES
RCRA NonGen / NLR
FINDS
ECHO

CSCSL:

Name:	SMITTYS FLEET SERVICE
Address:	2718 PACIFIC AVE
City,State,Zip:	TACOMA, WA 98402
Facility ID:	5947319
Region:	Southwest
Lat/Long:	47.23625 / -122.43498
Clean Up Siteid:	7678
Site Status:	Awaiting Cleanup
Contaminant Name:	Petroleum-Other
Alternate Site Names:	Smittys Fleet Svc Inc
Site Rank:	Not reported
Has Institutional Control:	Not reported
Past VCP:	Not reported
Current VCP:	Not reported
Ground Water:	Not reported
Surface Water:	Not reported
Soil:	Confirmed Above Cleanup Levels
Sediment:	Not reported
Air:	Not reported
Bedrock:	Not reported
Responsible Unit:	Southwest

LUST:

Name:	SMITTYS FLEET SERVICE
Address:	2718 PACIFIC AVE
City,State,Zip:	TACOMA, WA 98402
Facility ID:	5947319
Lust Status Type:	LUST - Awaiting Cleanup

Map ID
Direction
Distance
Elevation

MAP FINDINGS

Site

Database(s)

EDR ID Number
EPA ID Number

SMITTYS FLEET SVC INC (Continued)

1000838597

Cleanup Site ID: 7678
Cleanup Unit Type: Upland
Process Type: Independent Action
Cleanup Unit Name: Smittys Fleet Svc Inc
Response Section: Southwest
Release Date: 10/22/1990
Lust Date: 10/22/1990
Region: Southwest
Lust ID: 1727
UST ID: 200357
Contaminant Name: Petroleum-Other
Ground Water: Not reported
Surface Water: Not reported
Soil: Confirmed Above Cleanup Levels
Sediment: Not reported
Air: Not reported
Bedrock: Not reported
Lat/Long: 47.23625 / -122.43498

UST:

Name: SMITTYS FLEET SERVICE
Address: 2718 PACIFIC AVE
City: TACOMA
Zip: 98402
Facility ID: 5947319
Site Id: 200357
UBI: Not reported
Phone Number: Not reported
Decimal Latitude: 47.23625
Decimal Longitude: -122.43498

Tank Name: 1.L/FREE
Tag Number: Not reported
Tank Status: Removed
Tank Status Date: 02/03/2000
Tank Install Date: 12/31/1964
Tank Closure Date: Not reported
Capacity Range: 2,001 to 4,999 Gallons
Tank Permit Expiration Date: Not reported
Tank Upgrade Date: Not reported
Tank Spill Prevention: Not reported
Tank Overfill Prevention: Not reported
Tank Material: Steel
Tank Construction: Not reported
Tank Tightness Test: Not reported
Tank Corrosion Protection: Not reported
Tank Manifold: Not reported
Tank Release Detection: Not reported
Tank SFC Type: Not reported
Pipe Material: Steel
Pipe Construction: Not reported
Pipe Primary Release Detection: Not reported
Pipe Second Release Detection: Not reported
Pipe Corrosion Protection: Not reported
Pipe Pumping System: Not reported
Responsible Unit: Southwest
Dispenser/Pump SFC Type: Not reported

Map ID
Direction
Distance
Elevation

MAP FINDINGS

Site

Database(s)

EDR ID Number
EPA ID Number

SMITTYS FLEET SVC INC (Continued)

1000838597

Name: SMITTYS FLEET SERVICE
Address: 2718 PACIFIC AVE
City: TACOMA
Zip: 98402

Tank Name: 2.REGULAR
Tag Number: Not reported
Tank Status: Removed
Tank Status Date: 02/03/2000
Tank Install Date: 12/31/1964
Tank Closure Date: Not reported
Capacity Range: 2,001 to 4,999 Gallons
Tank Permit Expiration Date: Not reported
Tank Upgrade Date: Not reported
Tank Spill Prevention: Not reported
Tank Overfill Prevention: Not reported
Tank Material: Steel
Tank Construction: Not reported
Tank Tightness Test: Not reported
Tank Corrosion Protection: Not reported
Tank Manifold: Not reported
Tank Release Detection: Not reported
Tank SFC Type: Not reported
Pipe Material: Steel
Pipe Construction: Not reported
Pipe Primary Release Detection: Not reported
Pipe Second Release Detection: Not reported
Pipe Corrosion Protection: Not reported
Pipe Pumping System: Not reported
Responsible Unit: Southwest
Dispencer/Pump SFC Type: Not reported

Name: SMITTYS FLEET SERVICE
Address: 2718 PACIFIC AVE
City: TACOMA
Zip: 98402

Tank Name: 3.DIES-FRT
Tag Number: Not reported
Tank Status: Removed
Tank Status Date: 02/03/2000
Tank Install Date: 01/01/1964
Tank Closure Date: Not reported
Capacity Range: 2,001 to 4,999 Gallons
Tank Permit Expiration Date: Not reported
Tank Upgrade Date: Not reported
Tank Spill Prevention: Not reported
Tank Overfill Prevention: Not reported
Tank Material: Steel
Tank Construction: Not reported
Tank Tightness Test: Not reported
Tank Corrosion Protection: Not reported
Tank Manifold: Not reported
Tank Release Detection: Not reported
Tank SFC Type: Not reported
Pipe Material: Steel
Pipe Construction: Not reported

Map ID
Direction
Distance
Elevation

MAP FINDINGS

Site

Database(s)

EDR ID Number
EPA ID Number

SMITTYS FLEET SVC INC (Continued)

1000838597

Pipe Primary Release Detection: Not reported
Pipe Second Release Detection: Not reported
Pipe Corrosion Protection: Not reported
Pipe Pumping System: Not reported
Responsible Unit: Southwest
Dispencer/Pump SFC Type: Not reported

Name: SMITTYS FLEET SERVICE
Address: 2718 PACIFIC AVE
City: TACOMA
Zip: 98402

Tank Name: 4.DIES-BLD
Tag Number: Not reported
Tank Status: Removed
Tank Status Date: 02/03/2000
Tank Install Date: 01/01/1964
Tank Closure Date: Not reported
Capacity Range: 2,001 to 4,999 Gallons
Tank Permit Expiration Date: Not reported
Tank Upgrade Date: Not reported
Tank Spill Prevention: Not reported
Tank Overfill Prevention: Not reported
Tank Material: Steel
Tank Construction: Not reported
Tank Tightness Test: Not reported
Tank Corrosion Protection: Not reported
Tank Manifold: Not reported
Tank Release Detection: Not reported
Tank SFC Type: Not reported
Pipe Material: Steel
Pipe Construction: Not reported
Pipe Primary Release Detection: Not reported
Pipe Second Release Detection: Not reported
Pipe Corrosion Protection: Not reported
Pipe Pumping System: Not reported
Responsible Unit: Southwest
Dispencer/Pump SFC Type: Not reported

Name: SMITTYS FLEET SERVICE
Address: 2718 PACIFIC AVE
City: TACOMA
Zip: 98402

Tank Name: 5.DRAIN OIL
Tag Number: Not reported
Tank Status: Removed
Tank Status Date: 02/03/2000
Tank Install Date: 01/01/1964
Tank Closure Date: Not reported
Capacity Range: Not reported
Tank Permit Expiration Date: Not reported
Tank Upgrade Date: Not reported
Tank Spill Prevention: Not reported
Tank Overfill Prevention: Not reported
Tank Material: Steel
Tank Construction: Not reported

Map ID
Direction
Distance
Elevation

MAP FINDINGS

Site

Database(s)

EDR ID Number
EPA ID Number

SMITTYS FLEET SVC INC (Continued)

1000838597

Tank Tightness Test: Not reported
Tank Corrosion Protection: Not reported
Tank Manifold: Not reported
Tank Release Detection: Not reported
Tank SFC Type: Not reported
Pipe Material: Steel
Pipe Construction: Not reported
Pipe Primary Release Detection: Not reported
Pipe Second Release Detection: Not reported
Pipe Corrosion Protection: Not reported
Pipe Pumping System: Not reported
Responsible Unit: Southwest
Dispenser/Pump SFC Type: Not reported

SWRCY:

Name: D&D AUTOMOTIVE
Address: 2718 PACIFIC AVENUE
City,State,Zip: TACOMA, WA 98402
Phone: 253-383-3307
Website: Not reported
Material Accepted: Used Motor Oil & Filters
Type: Residential
Service Type: Dropoff
Hours: Mon-Fri 8am-5pm
Comments: Will take up to 5 gallons.
Material Category: Automotive
Organization ID: 1174
Organization Name: D&D Automotive
Organization Contact: No Longer Tracked
Organization Email: No Longer Tracked
E-Cycle: No
Light Recycle: No

ALLSITES:

Name: SMITTYS FLEET SVC INC
Facility Id: 5947319

RCRA Listings:

Date Form Received by Agency: 1998-09-29 00:00:00.0
Handler Name: SMITTYS FLEET SVC INC
Handler Address: 2718 PACIFIC AVE
Handler City,State,Zip: TACOMA, WA 98402
EPA ID: WAD988513842
Contact Name: Not reported
Contact Address: Not reported
Contact City,State,Zip: Not reported
Contact Telephone: Not reported
Contact Fax: Not reported
Contact Email: Not reported
Contact Title: Not reported
EPA Region: 10
Land Type: Other
Federal Waste Generator Description: Not a generator, verified
Non-Notifier: Not reported
Biennial Report Cycle: Not reported
Accessibility: Not reported

Map ID
 Direction
 Distance
 Elevation

MAP FINDINGS

Site

Database(s)

EDR ID Number
 EPA ID Number

SMITTYS FLEET SVC INC (Continued)

1000838597

Active Site Indicator:	Not reported
State District Owner:	WA
State District:	SWRO
Mailing Address:	2220 S TACOMA WAY
Mailing City,State,Zip:	TACOMA, WA 98409
Owner Name:	SMITTYS FLEET SVC INC
Owner Type:	Private
Operator Name:	SMITTYS FLEET SVC INC
Operator Type:	Private
Short-Term Generator Activity:	No
Importer Activity:	No
Mixed Waste Generator:	No
Transporter Activity:	No
Transfer Facility Activity:	No
Recycler Activity with Storage:	No
Small Quantity On-Site Burner Exemption:	No
Smelting Melting and Refining Furnace Exemption:	No
Underground Injection Control:	No
Off-Site Waste Receipt:	No
Universal Waste Indicator:	No
Universal Waste Destination Facility:	No
Federal Universal Waste:	No
Active Site Fed-Reg Treatment Storage and Disposal Facility:	Not reported
Active Site Converter Treatment storage and Disposal Facility:	Not reported
Active Site State-Reg Treatment Storage and Disposal Facility:	Not reported
Active Site State-Reg Handler:	---
Federal Facility Indicator:	Not reported
Hazardous Secondary Material Indicator:	NN
Sub-Part K Indicator:	Not reported
Commercial TSD Indicator:	No
Treatment Storage and Disposal Type:	Not reported
2018 GPRA Permit Baseline:	Not on the Baseline
2018 GPRA Renewals Baseline:	Not on the Baseline
Permit Renewals Workload Universe:	Not reported
Permit Workload Universe:	Not reported
Permit Progress Universe:	Not reported
Post-Closure Workload Universe:	Not reported
Closure Workload Universe:	Not reported
202 GPRA Corrective Action Baseline:	No
Corrective Action Workload Universe:	No
Subject to Corrective Action Universe:	No
Non-TSDs Where RCRA CA has Been Imposed Universe:	No
TSDs Potentially Subject to CA Under 3004 (u)/(v) Universe:	No
TSDs Only Subject to CA under Discretionary Auth Universe:	No
Corrective Action Priority Ranking:	No NCAPS ranking
Environmental Control Indicator:	No
Institutional Control Indicator:	No
Human Exposure Controls Indicator:	N/A
Groundwater Controls Indicator:	N/A
Operating TSDF Universe:	Not reported
Full Enforcement Universe:	Not reported
Significant Non-Complier Universe:	No
Unaddressed Significant Non-Complier Universe:	No
Addressed Significant Non-Complier Universe:	No
Significant Non-Complier With a Compliance Schedule Universe:	No
Financial Assurance Required:	Not reported
Handler Date of Last Change:	2018-05-07 14:31:53.0

Map ID
Direction
Distance
Elevation

MAP FINDINGS

Site

Database(s)

EDR ID Number
EPA ID Number

SMITTYS FLEET SVC INC (Continued)

1000838597

Recognized Trader-Importer: No
Recognized Trader-Exporter: No
Importer of Spent Lead Acid Batteries: No
Exporter of Spent Lead Acid Batteries: No
Recycler Activity Without Storage: No
Manifest Broker: No
Sub-Part P Indicator: Not reported

Handler - Owner Operator:

Owner/Operator Indicator: Owner
Owner/Operator Name: SMITTYS FLEET SVC INC
Legal Status: Private
Date Became Current: Not reported
Date Ended Current: Not reported
Owner/Operator Address: 2718 PACIFIC AVE
Owner/Operator City,State,Zip: TACOMA, WA 98402
Owner/Operator Telephone: 000-000-0000
Owner/Operator Telephone Ext: Not reported
Owner/Operator Fax: Not reported
Owner/Operator Email: Not reported

Owner/Operator Indicator: Owner
Owner/Operator Name: SMITTYS FLEET SVC INC
Legal Status: Private
Date Became Current: Not reported
Date Ended Current: Not reported
Owner/Operator Address: 2718 PACIFIC AVE
Owner/Operator City,State,Zip: TACOMA, WA 98402
Owner/Operator Telephone: 000-000-0000
Owner/Operator Telephone Ext: Not reported
Owner/Operator Fax: Not reported
Owner/Operator Email: Not reported

Owner/Operator Indicator: Operator
Owner/Operator Name: SMITTYS FLEET SVC INC
Legal Status: Private
Date Became Current: Not reported
Date Ended Current: Not reported
Owner/Operator Address: 2718 PACIFIC AVE
Owner/Operator City,State,Zip: TACOMA, WA 98402-2807
Owner/Operator Telephone: 000-000-0000
Owner/Operator Telephone Ext: Not reported
Owner/Operator Fax: Not reported
Owner/Operator Email: Not reported

Owner/Operator Indicator: Owner
Owner/Operator Name: SMITTYS FLEET SVC INC
Legal Status: Private
Date Became Current: Not reported
Date Ended Current: Not reported
Owner/Operator Address: 2718 PACIFIC AVE
Owner/Operator City,State,Zip: TACOMA, WA 98402
Owner/Operator Telephone: 000-000-0000
Owner/Operator Telephone Ext: Not reported
Owner/Operator Fax: Not reported
Owner/Operator Email: Not reported

Map ID
Direction
Distance
Elevation

MAP FINDINGS

Site

Database(s)

EDR ID Number
EPA ID Number

SMITTYS FLEET SVC INC (Continued)

1000838597

Owner/Operator Indicator: Operator
Owner/Operator Name: SMITTYS FLEET SVC INC
Legal Status: Private
Date Became Current: Not reported
Date Ended Current: Not reported
Owner/Operator Address: 2718 PACIFIC AVE
Owner/Operator City,State,Zip: TACOMA, WA 98402
Owner/Operator Telephone: 000-000-0000
Owner/Operator Telephone Ext: Not reported
Owner/Operator Fax: Not reported
Owner/Operator Email: Not reported

Owner/Operator Indicator: Owner
Owner/Operator Name: SEE PAPER COPY
Legal Status: Private
Date Became Current: Not reported
Date Ended Current: Not reported
Owner/Operator Address: 2718 PACIFIC AVE
Owner/Operator City,State,Zip: TACOMA, WA 98402
Owner/Operator Telephone: 000-000-0000
Owner/Operator Telephone Ext: Not reported
Owner/Operator Fax: Not reported
Owner/Operator Email: Not reported

Owner/Operator Indicator: Operator
Owner/Operator Name: SMITTYS FLEET SVC INC
Legal Status: Private
Date Became Current: Not reported
Date Ended Current: Not reported
Owner/Operator Address: 2718 PACIFIC AVE
Owner/Operator City,State,Zip: TACOMA, WA 98402
Owner/Operator Telephone: 000-000-0000
Owner/Operator Telephone Ext: Not reported
Owner/Operator Fax: Not reported
Owner/Operator Email: Not reported

Owner/Operator Indicator: Owner
Owner/Operator Name: SMITTYS FLEET SVC INC
Legal Status: Private
Date Became Current: Not reported
Date Ended Current: Not reported
Owner/Operator Address: 2718 PACIFIC AVE
Owner/Operator City,State,Zip: TACOMA, WA 98402
Owner/Operator Telephone: 000-000-0000
Owner/Operator Telephone Ext: Not reported
Owner/Operator Fax: Not reported
Owner/Operator Email: Not reported

Owner/Operator Indicator: Owner
Owner/Operator Name: SMITTYS FLEET S S
Legal Status: Private
Date Became Current: 1996-05-03 00:00:00.
Date Ended Current: Not reported
Owner/Operator Address: 2718 PACIFIC AVE
Owner/Operator City,State,Zip: TACOMA, WA 98402-2807
Owner/Operator Telephone: 000-000-0000
Owner/Operator Telephone Ext: Not reported

Map ID
Direction
Distance
Elevation

MAP FINDINGS

Site

Database(s)

EDR ID Number
EPA ID Number

SMITTY'S FLEET SVC INC (Continued)

1000838597

Owner/Operator Fax: Not reported
Owner/Operator Email: Not reported

Owner/Operator Indicator: Operator
Owner/Operator Name: SMITTY'S FLEET SVC INC
Legal Status: Private
Date Became Current: Not reported
Date Ended Current: Not reported
Owner/Operator Address: 2718 PACIFIC AVE
Owner/Operator City,State,Zip: TACOMA, WA 98402
Owner/Operator Telephone: 000-000-0000
Owner/Operator Telephone Ext: Not reported
Owner/Operator Fax: Not reported
Owner/Operator Email: Not reported

Owner/Operator Indicator: Owner
Owner/Operator Name: SMITTY'S FLEET SVC INC
Legal Status: Private
Date Became Current: Not reported
Date Ended Current: Not reported
Owner/Operator Address: 2718 PACIFIC AVE
Owner/Operator City,State,Zip: TACOMA, WA 98402
Owner/Operator Telephone: 000-000-0000
Owner/Operator Telephone Ext: Not reported
Owner/Operator Fax: Not reported
Owner/Operator Email: Not reported

Owner/Operator Indicator: Owner
Owner/Operator Name: SMITTY'S FLEET SVC INC
Legal Status: Private
Date Became Current: 1996-05-03 00:00:00.
Date Ended Current: Not reported
Owner/Operator Address: 2718 PACIFIC AVE
Owner/Operator City,State,Zip: TACOMA, WA 98402
Owner/Operator Telephone: 000-000-0000
Owner/Operator Telephone Ext: Not reported
Owner/Operator Fax: Not reported
Owner/Operator Email: Not reported

Historic Generators:
Receive Date: 1998-09-29 00:00:00.0
Handler Name: SMITTY'S FLEET SVC INC
Federal Waste Generator Description: Not a generator, verified
State District Owner: WA
Large Quantity Handler of Universal Waste: No
Recognized Trader Importer: No
Recognized Trader Exporter: No
Spent Lead Acid Battery Importer: No
Spent Lead Acid Battery Exporter: No
Current Record: No
Non Storage Recycler Activity: Not reported
Electronic Manifest Broker: Not reported

Receive Date: 1998-09-29 00:00:00.0
Handler Name: SMITTY'S FLEET SVC INC
Federal Waste Generator Description: Not a generator, verified
State District Owner: WA

Map ID
Direction
Distance
Elevation

MAP FINDINGS

Site

Database(s)

EDR ID Number
EPA ID Number

SMITTYS FLEET SVC INC (Continued)

1000838597

Large Quantity Handler of Universal Waste:	No
Recognized Trader Importer:	No
Recognized Trader Exporter:	No
Spent Lead Acid Battery Importer:	No
Spent Lead Acid Battery Exporter:	No
Current Record:	No
Non Storage Recycler Activity:	Not reported
Electronic Manifest Broker:	Not reported
Receive Date:	1998-09-29 00:00:00.0
Handler Name:	SMITTYS FLEET SVC INC
Federal Waste Generator Description:	Not a generator, verified
State District Owner:	WA
Large Quantity Handler of Universal Waste:	No
Recognized Trader Importer:	No
Recognized Trader Exporter:	No
Spent Lead Acid Battery Importer:	No
Spent Lead Acid Battery Exporter:	No
Current Record:	Yes
Non Storage Recycler Activity:	Not reported
Electronic Manifest Broker:	Not reported
Receive Date:	1993-12-31 00:00:00.0
Handler Name:	SMITTYS FLEET SVC INC
Federal Waste Generator Description:	Small Quantity Generator
State District Owner:	WA
Large Quantity Handler of Universal Waste:	No
Recognized Trader Importer:	No
Recognized Trader Exporter:	No
Spent Lead Acid Battery Importer:	No
Spent Lead Acid Battery Exporter:	No
Current Record:	No
Non Storage Recycler Activity:	Not reported
Electronic Manifest Broker:	Not reported
Receive Date:	1994-01-01 00:00:00.0
Handler Name:	SMITTYS FLEET SVC INC
Federal Waste Generator Description:	Not a generator, verified
State District Owner:	WA
Large Quantity Handler of Universal Waste:	No
Recognized Trader Importer:	No
Recognized Trader Exporter:	No
Spent Lead Acid Battery Importer:	No
Spent Lead Acid Battery Exporter:	No
Current Record:	No
Non Storage Recycler Activity:	Not reported
Electronic Manifest Broker:	Not reported

List of NAICS Codes and Descriptions:

NAICS Code:	811111
NAICS Description:	GENERAL AUTOMOTIVE REPAIR

Facility Has Received Notices of Violation:

No Violations Found:

Map ID
Direction
Distance
Elevation

MAP FINDINGS

Site

Database(s)

EDR ID Number
EPA ID Number

SMITTY'S FLEET SVC INC (Continued)

1000838597

Evaluation Action Summary:

No Evaluations Found:

FINDS:

Registry ID: 110005380783

Click Here:

Environmental Interest/Information System:

Washington Facility / Site Identification System (WA-FSIS) provides a means to query and display data maintained by the Washington Department of Ecology. This system contains key information for each facility/site that is currently, or has been, of interest to the Air Quality, Dam Safety, Hazardous Waste, Toxics Cleanup, and Water Quality Programs.

RCRAInfo is a national information system that supports the Resource Conservation and Recovery Act (RCRA) program through the tracking of events and activities related to facilities that generate, transport, and treat, store, or dispose of hazardous waste. RCRAInfo allows RCRA program staff to track the notification, permit, compliance, and corrective action activities required under RCRA.

[Click this hyperlink](#) while viewing on your computer to access additional FINDS: detail in the EDR Site Report.

ECHO:

Envid: 1000838597
Registry ID: 110005380783
DFR URL: <http://echo.epa.gov/detailed-facility-report?fid=110005380783>
Name: SMITTY'S FLEET SVC INC
Address: 2718 PACIFIC AVE
City,State,Zip: TACOMA, WA 98402

AT199
WNW
1/2-1
0.593 mi.
3129 ft.

WA DOT DEDENTE BUILDING
2101 PACIFIC AVENUE
TACOMA, WA 98402

Site 1 of 2 in cluster AT

WA CSCSL **U003759243**
WA LUST **N/A**
WA UST
WA ALLSITES

Relative:
Higher
Actual:
56 ft.

CSCSL:
Name: WA DOT DEDENTE BLDG SITE
Address: 2101 PACIFIC AVE
City,State,Zip: TACOMA, WA 98402
Facility ID: 92371125
Region: Southwest
Lat/Long: 47.242797715810 / -122.4356487293
Clean Up Siteid: 11064
Site Status: Cleanup Started
Contaminant Name: Petroleum-Other
Alternate Site Names: WA DOT DEDENTE BUILDING
Site Rank: Not reported
Has Institutional Control: Not reported
Past VCP: Not reported
Current VCP: Not reported
Ground Water: Confirmed Above Cleanup Levels
Surface Water: Not reported

Map ID
Direction
Distance
Elevation

MAP FINDINGS

Site

Database(s)

EDR ID Number
EPA ID Number

WA DOT DEDENTE BUILDING (Continued)

U003759243

Soil: Confirmed Above Cleanup Levels
Sediment: Not reported
Air: Not reported
Bedrock: Not reported
Responsible Unit: Southwest

LUST:

Name: WA DOT DEDENTE BLDG SITE
Address: 2101 PACIFIC AVE
City,State,Zip: TACOMA, WA 98402
Facility ID: 92371125
Lust Status Type: LUST - Cleanup Started
Cleanup Site ID: 11064
Cleanup Unit Type: Upland
Process Type: Independent Action
Cleanup Unit Name: WA DOT DEDENTE BUILDING
Response Section: Southwest
Release Date: 07/06/1995
Lust Date: 07/06/1995
Region: Southwest
Lust ID: 5620
UST ID: 556471
Contaminant Name: Petroleum-Other
Ground Water: Confirmed Above Cleanup Levels
Surface Water: Not reported
Soil: Confirmed Above Cleanup Levels
Sediment: Not reported
Air: Not reported
Bedrock: Not reported
Lat/Long: 47.2427977 / -122.43564

UST:

Name: WA DOT DEDENTE BUILDING
Address: 2101 PACIFIC AVENUE
City: TACOMA
Zip: 98402
Facility ID: 92371125
Site Id: 556471
UBI: Not reported
Phone Number: Not reported
Decimal Latitude: 47.2427977158105
Decimal Longitude: -122.435648729325

Tank Name: USTE
Tag Number: Not reported
Tank Status: Removed
Tank Status Date: 01/17/2001
Tank Install Date: 01/01/1900
Tank Closure Date: Not reported
Capacity Range: Not reported
Tank Permit Expiration Date: Not reported
Tank Upgrade Date: Not reported
Tank Spill Prevention: Not reported
Tank Overfill Prevention: Not reported
Tank Material: Not reported
Tank Construction: Not reported

Map ID
Direction
Distance
Elevation

MAP FINDINGS

Site

Database(s)

EDR ID Number
EPA ID Number

WA DOT DEDENTE BUILDING (Continued)

U003759243

Tank Tightness Test: Not reported
Tank Corrosion Protection: Not reported
Tank Manifold: Not reported
Tank Release Detection: Not reported
Tank SFC Type: Not reported
Pipe Material: Not reported
Pipe Construction: Not reported
Pipe Primary Release Detection: Not reported
Pipe Second Release Detection: Not reported
Pipe Corrosion Protection: Not reported
Pipe Pumping System: Not reported
Responsible Unit: Southwest
Dispencer/Pump SFC Type: Not reported

Name: WA DOT DEDENTE BUILDING
Address: 2101 PACIFIC AVENUE
City: TACOMA
Zip: 98402

Tank Name: USTN
Tag Number: Not reported
Tank Status: Removed
Tank Status Date: 01/17/2001
Tank Install Date: 01/01/1900
Tank Closure Date: Not reported
Capacity Range: Not reported
Tank Permit Expiration Date: Not reported
Tank Upgrade Date: Not reported
Tank Spill Prevention: Not reported
Tank Overfill Prevention: Not reported
Tank Material: Not reported
Tank Construction: Not reported
Tank Tightness Test: Not reported
Tank Corrosion Protection: Not reported
Tank Manifold: Not reported
Tank Release Detection: Not reported
Tank SFC Type: Not reported
Pipe Material: Not reported
Pipe Construction: Not reported
Pipe Primary Release Detection: Not reported
Pipe Second Release Detection: Not reported
Pipe Corrosion Protection: Not reported
Pipe Pumping System: Not reported
Responsible Unit: Southwest
Dispencer/Pump SFC Type: Not reported

Name: WA DOT DEDENTE BUILDING
Address: 2101 PACIFIC AVENUE
City: TACOMA
Zip: 98402

Tank Name: USTS
Tag Number: Not reported
Tank Status: Removed
Tank Status Date: 01/17/2001
Tank Install Date: 01/01/1900
Tank Closure Date: Not reported

Map ID
Direction
Distance
Elevation

MAP FINDINGS

Site

Database(s)

EDR ID Number
EPA ID Number

WA DOT DEDENTE BUILDING (Continued)

U003759243

Capacity Range: Not reported
Tank Permit Expiration Date: Not reported
Tank Upgrade Date: Not reported
Tank Spill Prevention: Not reported
Tank Overfill Prevention: Not reported
Tank Material: Not reported
Tank Construction: Not reported
Tank Tightness Test: Not reported
Tank Corrosion Protection: Not reported
Tank Manifold: Not reported
Tank Release Detection: Not reported
Tank SFC Type: Not reported
Pipe Material: Not reported
Pipe Construction: Not reported
Pipe Primary Release Detection: Not reported
Pipe Second Release Detection: Not reported
Pipe Corrosion Protection: Not reported
Pipe Pumping System: Not reported
Responsible Unit: Southwest
Dispencer/Pump SFC Type: Not reported

ALLSITES:

Name: WA DOT DEDENTE BLDG SITE
Facility Id: 92371125

AT200
WNW
1/2-1
0.594 mi.
3134 ft.

PUGNETTI PARK
2085 PACIFIC AVE S
TACOMA, WA 98402
Site 2 of 2 in cluster AT

WA HSL 1007071036
WA CSCSL N/A
WA ALLSITES
FINDS

Relative:
Higher

Actual:
56 ft.

HSL:
Name: PUGNETTI PARK
Address: Not reported
City,State,Zip: TACOMA, WA
edr_fstat: WA
edr_fzip: Not reported
edr_fcnty: PIERCE
edr_zip: Not reported
Facility Type: Hazardous Sites List
Facility Status: Awaiting Cleanup
FSID Number: 42385149
Rank: 2
Region: SW
EDR Link ID: 42385149
Region Decode: SOUTHWEST REGIONAL OFFICE

CSCSL:

Name: PUGNETTI PARK
Address: 2085 PACIFIC AVE S
City,State,Zip: TACOMA, WA 98402
Facility ID: 42385149
Region: Southwest
Lat/Long: 47.243418573863 / -122.4358456263
Clean Up Siteid: 4448
Site Status: Cleanup Started
Contaminant Name: Non-Halogenated Solvents

Map ID
Direction
Distance
Elevation

MAP FINDINGS

Site

Database(s)

EDR ID Number
EPA ID Number

PUGNETTI PARK (Continued)

1007071036

Alternate Site Names: Not reported
Site Rank: 2 - Moderate-High Risk
Has Institutional Control: Not reported
Past VCP: Not reported
Current VCP: Not reported
Ground Water: Suspected
Surface Water: Not reported
Soil: Not reported
Sediment: Not reported
Air: Not reported
Bedrock: Not reported
Responsible Unit: Southwest

Name: PUGNETTI PARK
Address: 2085 PACIFIC AVE S
City, State, Zip: TACOMA, WA 98402
Facility ID: 42385149
Region: Southwest
Lat/Long: 47.243418573863 / -122.4358456263
Clean Up Siteid: 4448
Site Status: Cleanup Started
Contaminant Name: Petroleum Products-Unspecified
Alternate Site Names: Not reported
Site Rank: 2 - Moderate-High Risk
Has Institutional Control: Not reported
Past VCP: Not reported
Current VCP: Not reported
Ground Water: Confirmed Above Cleanup Levels
Surface Water: Confirmed Above Cleanup Levels
Soil: Confirmed Above Cleanup Levels
Sediment: Not reported
Air: Suspected
Bedrock: Not reported
Responsible Unit: Southwest

ALLSITES:
Name: PUGNETTI PARK
Facility Id: 42385149

FINDS:
Registry ID: 110015476509

Click Here:

Environmental Interest/Information System:

Washington Facility / Site Identification System (WA-FSIS) provides a means to query and display data maintained by the Washington Department of Ecology. This system contains key information for each facility/site that is currently, or has been, of interest to the Air Quality, Dam Safety, Hazardous Waste, Toxics Cleanup, and Water Quality Programs.

[Click this hyperlink](#) while viewing on your computer to access additional FINDS: detail in the EDR Site Report.

MAP FINDINGS

Map ID
 Direction
 Distance
 Elevation

Site

Database(s)

EDR ID Number
 EPA ID Number

AU201
WNW
1/2-1
0.626 mi.
3303 ft.

UNION STATION MUSEUM
1917 PACIFIC AVE SO
TACOMA, WA 98402
Site 1 of 2 in cluster AU

WA CSCSL
WA LUST
WA UST
WA ALLSITES

U003352715
N/A

Relative:
Higher
Actual:
48 ft.

CSCSL:
 Name: WA HISTORICAL SOCIETY UNION ST STATION MUSEUM
 Address: 1917 PACIFIC AVE S
 City,State,Zip: TACOMA, WA 98402
 Facility ID: 54459981
 Region: Southwest
 Lat/Long: 47.24448 / -122.43655
 Clean Up Siteid: 9641
 Site Status: Cleanup Started
 Contaminant Name: Benzene
 Alternate Site Names: UNION STATION MUSEUM
 Site Rank: Not reported
 Has Institutional Control: Not reported
 Past VCP: Not reported
 Current VCP: Not reported
 Ground Water: Suspected
 Surface Water: Not reported
 Soil: Suspected
 Sediment: Not reported
 Air: Not reported
 Bedrock: Not reported
 Responsible Unit: Southwest

Name: WA HISTORICAL SOCIETY UNION ST STATION MUSEUM
 Address: 1917 PACIFIC AVE S
 City,State,Zip: TACOMA, WA 98402
 Facility ID: 54459981
 Region: Southwest
 Lat/Long: 47.24448 / -122.43655
 Clean Up Siteid: 9641
 Site Status: Cleanup Started
 Contaminant Name: Other Non-Halogenated Organics
 Alternate Site Names: UNION STATION MUSEUM
 Site Rank: Not reported
 Has Institutional Control: Not reported
 Past VCP: Not reported
 Current VCP: Not reported
 Ground Water: Suspected
 Surface Water: Not reported
 Soil: Suspected
 Sediment: Not reported
 Air: Not reported
 Bedrock: Not reported
 Responsible Unit: Southwest

Name: WA HISTORICAL SOCIETY UNION ST STATION MUSEUM
 Address: 1917 PACIFIC AVE S
 City,State,Zip: TACOMA, WA 98402
 Facility ID: 54459981
 Region: Southwest
 Lat/Long: 47.24448 / -122.43655
 Clean Up Siteid: 9641
 Site Status: Cleanup Started

Map ID
Direction
Distance
Elevation

MAP FINDINGS

Site

Database(s)

EDR ID Number
EPA ID Number

UNION STATION MUSEUM (Continued)

U003352715

Contaminant Name: Petroleum-Diesel
Alternate Site Names: UNION STATION MUSEUM
Site Rank: Not reported
Has Institutional Control: Not reported
Past VCP: Not reported
Current VCP: Not reported
Ground Water: Suspected
Surface Water: Not reported
Soil: Confirmed Above Cleanup Levels
Sediment: Not reported
Air: Not reported
Bedrock: Not reported
Responsible Unit: Southwest

Name: WA HISTORICAL SOCIETY UNION ST STATION MUSEUM
Address: 1917 PACIFIC AVE S
City,State,Zip: TACOMA, WA 98402
Facility ID: 54459981
Region: Southwest
Lat/Long: 47.24448 / -122.43655
Clean Up Siteid: 9641
Site Status: Cleanup Started
Contaminant Name: Petroleum-Gasoline
Alternate Site Names: UNION STATION MUSEUM
Site Rank: Not reported
Has Institutional Control: Not reported
Past VCP: Not reported
Current VCP: Not reported
Ground Water: Suspected
Surface Water: Not reported
Soil: Confirmed Above Cleanup Levels
Sediment: Not reported
Air: Not reported
Bedrock: Not reported
Responsible Unit: Southwest

Name: WA HISTORICAL SOCIETY UNION ST STATION MUSEUM
Address: 1917 PACIFIC AVE S
City,State,Zip: TACOMA, WA 98402
Facility ID: 54459981
Region: Southwest
Lat/Long: 47.24448 / -122.43655
Clean Up Siteid: 9641
Site Status: Cleanup Started
Contaminant Name: Petroleum-Other
Alternate Site Names: UNION STATION MUSEUM
Site Rank: Not reported
Has Institutional Control: Not reported
Past VCP: Not reported
Current VCP: Not reported
Ground Water: Confirmed Above Cleanup Levels
Surface Water: Not reported
Soil: Confirmed Above Cleanup Levels
Sediment: Not reported
Air: Not reported
Bedrock: Not reported
Responsible Unit: Southwest

Map ID
Direction
Distance
Elevation

MAP FINDINGS

Site

Database(s)

EDR ID Number
EPA ID Number

UNION STATION MUSEUM (Continued)

U003352715

LUST:

Name: WA HISTORICAL SOCIETY UNION ST STATION MUSEUM
Address: 1917 PACIFIC AVE S
City,State,Zip: TACOMA, WA 98402
Facility ID: 54459981
Lust Status Type: LUST - Cleanup Started
Cleanup Site ID: 9641
Cleanup Unit Type: Upland
Process Type: Independent Action
Cleanup Unit Name: UNION STATION MUSEUM
Response Section: Southwest
Release Date: 10/01/1992
Lust Date: 01/06/2012
Region: Southwest
Lust ID: 2355
UST ID: 101729
Contaminant Name: Petroleum-Other
Ground Water: Confirmed Above Cleanup Levels
Surface Water: Not reported
Soil: Confirmed Above Cleanup Levels
Sediment: Not reported
Air: Not reported
Bedrock: Not reported
Lat/Long: 47.24448 / -122.43655

Name: WA HISTORICAL SOCIETY UNION ST STATION MUSEUM
Address: 1917 PACIFIC AVE S
City,State,Zip: TACOMA, WA 98402
Facility ID: 54459981
Lust Status Type: LUST - Cleanup Started
Cleanup Site ID: 9641
Cleanup Unit Type: Upland
Process Type: Independent Action
Cleanup Unit Name: UNION STATION MUSEUM
Response Section: Southwest
Release Date: 10/01/1992
Lust Date: 01/06/2012
Region: Southwest
Lust ID: 2355
UST ID: 101729
Contaminant Name: Other Non-Halogenated Organics
Ground Water: Suspected
Surface Water: Not reported
Soil: Suspected
Sediment: Not reported
Air: Not reported
Bedrock: Not reported
Lat/Long: 47.24448 / -122.43655

Name: WA HISTORICAL SOCIETY UNION ST STATION MUSEUM
Address: 1917 PACIFIC AVE S
City,State,Zip: TACOMA, WA 98402
Facility ID: 54459981
Lust Status Type: LUST - Cleanup Started
Cleanup Site ID: 9641
Cleanup Unit Type: Upland
Process Type: Independent Action

Map ID
Direction
Distance
Elevation

MAP FINDINGS

Site

Database(s)

EDR ID Number
EPA ID Number

UNION STATION MUSEUM (Continued)

U003352715

Cleanup Unit Name: UNION STATION MUSEUM
Response Section: Southwest
Release Date: 10/01/1992
Lust Date: 01/06/2012
Region: Southwest
Lust ID: 2355
UST ID: 101729
Contaminant Name: Petroleum-Diesel
Ground Water: Suspected
Surface Water: Not reported
Soil: Confirmed Above Cleanup Levels
Sediment: Not reported
Air: Not reported
Bedrock: Not reported
Lat/Long: 47.24448 / -122.43655

Name: WA HISTORICAL SOCIETY UNION ST STATION MUSEUM
Address: 1917 PACIFIC AVE S
City,State,Zip: TACOMA, WA 98402
Facility ID: 54459981
Lust Status Type: LUST - Cleanup Started
Cleanup Site ID: 9641
Cleanup Unit Type: Upland
Process Type: Independent Action
Cleanup Unit Name: UNION STATION MUSEUM
Response Section: Southwest
Release Date: 10/01/1992
Lust Date: 01/06/2012
Region: Southwest
Lust ID: 2355
UST ID: 101729
Contaminant Name: Benzene
Ground Water: Suspected
Surface Water: Not reported
Soil: Suspected
Sediment: Not reported
Air: Not reported
Bedrock: Not reported
Lat/Long: 47.24448 / -122.43655

Name: WA HISTORICAL SOCIETY UNION ST STATION MUSEUM
Address: 1917 PACIFIC AVE S
City,State,Zip: TACOMA, WA 98402
Facility ID: 54459981
Lust Status Type: LUST - Cleanup Started
Cleanup Site ID: 9641
Cleanup Unit Type: Upland
Process Type: Independent Action
Cleanup Unit Name: UNION STATION MUSEUM
Response Section: Southwest
Release Date: 10/01/1992
Lust Date: 01/06/2012
Region: Southwest
Lust ID: 2355
UST ID: 101729
Contaminant Name: Petroleum-Gasoline
Ground Water: Suspected

Map ID
Direction
Distance
Elevation

MAP FINDINGS

Site

Database(s)

EDR ID Number
EPA ID Number

UNION STATION MUSEUM (Continued)

U003352715

Surface Water: Not reported
Soil: Confirmed Above Cleanup Levels
Sediment: Not reported
Air: Not reported
Bedrock: Not reported
Lat/Long: 47.24448 / -122.43655

UST:

Name: UNION STATION MUSEUM
Address: 1917 PACIFIC AVE SO
City: TACOMA
Zip: 98402
Facility ID: 54459981
Site Id: 101729
UBI: Not reported
Phone Number: Not reported
Decimal Latitude: 47.24448
Decimal Longitude: -122.43655

Tank Name: 1
Tag Number: Not reported
Tank Status: Closed in Place
Tank Status Date: 08/06/1996
Tank Install Date: 12/31/1964
Tank Closure Date: Not reported
Capacity Range: Not reported
Tank Permit Expiration Date: Not reported
Tank Upgrade Date: Not reported
Tank Spill Prevention: Not reported
Tank Overfill Prevention: Not reported
Tank Material: Not reported
Tank Construction: Not reported
Tank Tightness Test: Not reported
Tank Corrosion Protection: Not reported
Tank Manifold: Not reported
Tank Release Detection: Not reported
Tank SFC Type: Not reported
Pipe Material: Not reported
Pipe Construction: Not reported
Pipe Primary Release Detection: Not reported
Pipe Second Release Detection: Not reported
Pipe Corrosion Protection: Not reported
Pipe Pumping System: Not reported
Responsible Unit: Southwest
Dispenser/Pump SFC Type: Not reported

ALLSITES:

Name: UNION STATION MUSEUM
Facility Id: 54459981

Map ID
 Direction
 Distance
 Elevation

MAP FINDINGS

Site

Database(s)

EDR ID Number
 EPA ID Number

202
WSW
1/2-1
0.626 mi.
3305 ft.

ON THE WATER LLC
2502 S C ST
TACOMA, WA 98402

WA CSCSL **S113230112**
WA LUST **N/A**
WA ALLSITES
WA MANIFEST

Relative:
Higher

CSCSL:
 Name: ON THE WATER LLC
 Address: 2502 S C ST
 City,State,Zip: TACOMA, WA 98402
 Facility ID: 19069
 Region: Southwest
 Lat/Long: 47.23851 / -122.43712
 Clean Up Siteid: 12178
 Site Status: Awaiting Cleanup
 Contaminant Name: Petroleum-Gasoline
 Alternate Site Names: On the Water LLC/Warehouse
 Site Rank: Not reported
 Has Institutional Control: Not reported
 Past VCP: Not reported
 Current VCP: Not reported
 Ground Water: Suspected
 Surface Water: Not reported
 Soil: Suspected
 Sediment: Not reported
 Air: Not reported
 Bedrock: Not reported
 Responsible Unit: Southwest

Actual:
111 ft.

Name: ON THE WATER LLC
 Address: 2502 S C ST
 City,State,Zip: TACOMA, WA 98402
 Facility ID: 19069
 Region: Southwest
 Lat/Long: 47.23851 / -122.43712
 Clean Up Siteid: 12178
 Site Status: Awaiting Cleanup
 Contaminant Name: Petroleum-Other
 Alternate Site Names: On the Water LLC/Warehouse
 Site Rank: Not reported
 Has Institutional Control: Not reported
 Past VCP: Not reported
 Current VCP: Not reported
 Ground Water: Not reported
 Surface Water: Not reported
 Soil: Confirmed Above Cleanup Levels
 Sediment: Not reported
 Air: Not reported
 Bedrock: Not reported
 Responsible Unit: Southwest

LUST:

Name: ON THE WATER LLC
 Address: 2502 S C ST
 City,State,Zip: TACOMA, WA 98402
 Facility ID: 19069
 Lust Status Type: LUST - NFA
 Cleanup Site ID: 12178
 Cleanup Unit Type: Upland

Map ID
Direction
Distance
Elevation

MAP FINDINGS

Site

Database(s)

EDR ID Number
EPA ID Number

ON THE WATER LLC (Continued)

S113230112

Process Type: Independent Action
Cleanup Unit Name: On the Water LLC/Warehouse
Response Section: Southwest
Release Date: 04/15/2013
Lust Date: 12/23/2013
Region: Southwest
Lust ID: 6765
UST ID: 619986
Contaminant Name: Petroleum-Gasoline
Ground Water: Not reported
Surface Water: Not reported
Soil: Remediated-Below
Sediment: Not reported
Air: Not reported
Bedrock: Not reported
Lat/Long: 47.23851 / -122.43712

ALLSITES:

Name: ON THE WATER LLC
Facility Id: 19069

WA MANIFEST:

Name: ON THE WATER LLC
Address: 2502 S C ST
City,State,Zip: TACOMA, WA 98402
Facility Address 2: Not reported
Facility ID: 19069
EPA ID: WAH000042860
NAICS: 811111
State Waste Code Desc: Not reported
Federal Waste Code Desc: D018, D008
Form Comm: Not reported
Data Year: 2013
Permit by Rule: False
Mailing Address 2: Not reported
Treatment by Generator: False
Mixed Radioactive Waste: False
Importer of Hazardous Waste: False
Immediate Recycler: False
Treatment/Storage/Disposal/Recycling Facility: False
Generator of Dangerous Fuel Waste: False
Generator Marketing to Burner: False
Other Marketers (i.e., blender, distributor, etc.): False
Utility Boiler Burner: False
Industry Boiler Burner: False
Industrial Furnace: False
Smelter Defferal: False
Universal Waste: Not reported
Off-Specification: Not reported
LN Address 2: Not reported
Tax Reg #: 602615369
Business Type: Automotive
Mail Name: On the Waster LLC
Mailing Address: PO Box 1266
Mailing City,State,Zip: Gig Harbor, WA 98335-3266
Legal Organization Name: On the Waster LLC

Map ID
Direction
Distance
Elevation

MAP FINDINGS

Site

Database(s)

EDR ID Number
EPA ID Number

ON THE WATER LLC (Continued)

S113230112

Legal Organization Type:	Tribal
Legal Contact:	Not reported
Legal Address:	PO Box 1266
Legal Address 2:	Not reported
Legal City,State,Zip:	Gig Harbor, WA 98335-3266
Legal Phone Number:	253-851-9309
Legal Effective Date:	Not reported
Land Organization Name:	On the Waster LLC
Land Organization Type:	Private
Land Contact:	Not reported
Land Address:	PO Box 1266
Land City,State,Zip:	Gig Harbor, WA 98335-3266
Land Phone Number:	253-851-9309
Operator Organization Name:	City of Tacoma
Operator Organization Type:	Municipal
Operator:	Not reported
Operator Address:	326 E D St
Operator Address 2:	Not reported
Operator City,State,Zip:	Tacoma, WA 98421
Operator Phone Number:	253-502-2175
Operator Effective Date:	Not reported
Site Contact:	City of Tacoma
Site Contact Address:	326 E D St
Contact City,State,Zip:	Tacoma, WA 98421
Site Contact Phone Number:	253-502-2175
Site Contact Email:	Joloughl@cityoftacoma.org
Gen Status Code:	LQG
Monthly Generation:	False
Batch Generation:	False
One Time Generation:	True
Transport Own Waste:	False
Tranports Other Waste:	False
Recycler Onsite:	False
Transfer Facility:	False
Other Exemption:	Not reported
UW Battery Gen:	False
Used Oil Transporter:	False
Used Oil Transfer Facility:	False
Used Oil Processor:	False
Used Oil Refiner:	False
Used Oil Fuel Marketer Directs Shipments:	False
Used Oil Fuel Marketer Meets Specs:	False
Site Contact Address 2:	Not reported
Waste Stream Generated:	
Waste Managed Off Site:	Y
State Only Waste Code 1:	Not reported
State Only Waste Code 2:	Not reported
Report Managed On Site:	0
KG Managed On Site:	0
Generator Treatment Code:	Not reported
Permit By Rule Code:	Not reported
WCDE Residence Code:	Not reported
WCDH Origin Code:	2
WCDE On Site Code:	Not reported
WCDB Code:	W219
Description:	Benezene and lead
CORb Sequence Number:	142120

Map ID
Direction
Distance
Elevation

MAP FINDINGS

Site

Database(s)

EDR ID Number
EPA ID Number

ON THE WATER LLC (Continued)

S113230112

Sequence Number:	3234860
Mixed Radioactive Flag:	False
Designation Code:	D
Reported Quantity:	600
Quantity Unit:	GAL
Kilograms Quantity:	2258.92803
Density Number:	8.30000000
Density Quantity:	PPG
Shipments Sent:	
CORB Waste Sequence Number:	142120
Waste Sequence Number:	3234860
Sequence Number:	1674147
Shipment Date:	2013-02-11 00:00:00
Mainfest Document ID:	000072620DAT
Reported Quantity:	600
Unit of Measure:	GAL
Kilograms Quantity:	2258.92803
Receiving EPAID:	WAD991281767
Waste Stream Off Site Mgmt:	
Waste CORB Sequence Number:	142120
Waste Sequence Number:	3234860
Sequence Number:	796395
Received EPAID:	WAD991281767
Managed Quantity:	600
Kilogram Quantity:	2258.92803
Recycled Percentage:	0
Waste Management System Code:	H135
Waste Stream Comments:	
CORB Waste Sequence Number:	142120
Comments:	A-8 residual fuel from underground storage tank.
Waste Sequence Number:	3234860
Sequence Number:	1
Waste Stream EPA Code:	
CORB Waste Sequence Number:	142120
Waste Sequence Number:	3234860
Sequence Number:	7159563
WCDA Code:	D008
Waste Sequence Number:	3234860
Sequence Number:	7159562
WCDA Code:	D018
Waste Stream Source Code:	
CORB Waste Sequence Number:	142120
Waste Sequence Number:	3234860
Sequence Number:	1
WCDD Code:	G45

Map ID
Direction
Distance
Elevation

MAP FINDINGS

Site

Database(s)

EDR ID Number
EPA ID Number

AU203
WNW
1/2-1
0.627 mi.
3308 ft.

WASHINGTON STATE HISTORY MUSEUM
1911 PACIFIC AVE
TACOMA, WA 98402

WA HSL S108479706
WA CSCSL N/A
WA ALLSITES

Site 2 of 2 in cluster AU

Relative:
Higher
Actual:
47 ft.

HSL:
Name: WASHINGTON STATE HISTORY MUSEUM
Address: Not reported
City,State,Zip: TACOMA, WA
edr_fstat: WA
edr_fzip: Not reported
edr_fcnty: PIERCE
edr_zip: Not reported
Facility Type: Hazardous Sites List
Facility Status: Awaiting Cleanup
FSID Number: 4553045
Rank: 4
Region: SW
EDR Link ID: 4553045
Region Decode: SOUTHWEST REGIONAL OFFICE

CSCSL:

Name: WASHINGTON STATE HISTORY MUSEUM
Address: 1911 PACIFIC AVE
City,State,Zip: TACOMA, WA 98402
Facility ID: 4553045
Region: Southwest
Lat/Long: 47.245080118084 / -122.4362511998
Clean Up Siteid: 3332
Site Status: Awaiting Cleanup
Contaminant Name: Petroleum Products-Unspecified
Alternate Site Names: BURLINGTON NORTHERN RAILROAD MAINTENANCE YARD PACIFIC AVE
Site Rank: 4 - Low-Moderate Risk
Has Institutional Control: Not reported
Past VCP: Not reported
Current VCP: Not reported
Ground Water: Confirmed Above Cleanup Levels
Surface Water: Not reported
Soil: Confirmed Above Cleanup Levels
Sediment: Not reported
Air: Not reported
Bedrock: Not reported
Responsible Unit: Southwest

ALLSITES:

Name: WASHINGTON STATE HISTORY MUSEUM
Facility Id: 4553045

MAP FINDINGS

Map ID			EDR ID Number
Direction			EPA ID Number
Distance			
Elevation	Site	Database(s)	

204 SW 1/2-1 0.627 mi. 3310 ft.	WSDOT SR 705 ON RAMP TO SB I-5 PIERCE (County), WA	WA CSCSL WA ALLSITES	S123096555 N/A
--	---	---------------------------------------	---------------------------------

Relative: Higher
Actual: 159 ft.

CSCSL:

Name:	WSDOT SR 705 ON RAMP TO SB I-5
Address:	Not reported
City,State,Zip:	WA
Facility ID:	27197
Region:	Southwest
Lat/Long:	47.233867 / -122.433105
Clean Up Siteid:	14642
Site Status:	Cleanup Started
Contaminant Name:	Lead
Alternate Site Names:	Not reported
Site Rank:	Not reported
Has Institutional Control:	Not reported
Past VCP:	Not reported
Current VCP:	Not reported
Ground Water:	Not reported
Surface Water:	Not reported
Soil:	Confirmed Above Cleanup Levels
Sediment:	Not reported
Air:	Not reported
Bedrock:	Not reported
Responsible Unit:	Southwest

ALLSITES:

Name:	WSDOT SR 705 ON RAMP TO SB I-5
Facility Id:	27197

205 WSW 1/2-1 0.642 mi. 3391 ft.	25TH & HOLGATE S TACOMA 25TH & HOLGATE S TACOMA, WA 98402	WA HSL WA CSCSL WA ALLSITES FINDS	1007080126 N/A
---	--	--	---------------------------------

Relative: Higher
Actual: 116 ft.

HSL:

Name:	25TH & HOLGATE S TACOMA
Address:	Not reported
City,State,Zip:	TACOMA, WA
edr_fstat:	WA
edr_fzip:	Not reported
edr_fcnty:	PIERCE
edr_zip:	Not reported
Facility Type:	Hazardous Sites List
Facility Status:	Cleanup Started
FSID Number:	16358
Rank:	3
Region:	SW
EDR Link ID:	16358
Region Decode:	SOUTHWEST REGIONAL OFFICE

CSCSL:

Name:	25TH & HOLGATE S TACOMA
Address:	25TH & HOLGATE S
City,State,Zip:	TACOMA, WA 98402

Map ID
Direction
Distance
Elevation

MAP FINDINGS

Site

Database(s)

EDR ID Number
EPA ID Number

25TH & HOLGATE S TACOMA (Continued)

1007080126

Facility ID: 16358
Region: Southwest
Lat/Long: 47.23858 / -122.43743
Clean Up Siteid: 1763
Site Status: Cleanup Started
Contaminant Name: Metals Priority Pollutants
Alternate Site Names: Not reported
Site Rank: 3 - Moderate Risk
Has Institutional Control: Not reported
Past VCP: Not reported
Current VCP: Not reported
Ground Water: Suspected
Surface Water: Not reported
Soil: Not reported
Sediment: Not reported
Air: Not reported
Bedrock: Not reported
Responsible Unit: Southwest

Name: 25TH & HOLGATE S TACOMA
Address: 25TH & HOLGATE S
City,State,Zip: TACOMA, WA 98402
Facility ID: 16358
Region: Southwest
Lat/Long: 47.23858 / -122.43743
Clean Up Siteid: 1763
Site Status: Cleanup Started
Contaminant Name: Petroleum Products-Unspecified
Alternate Site Names: Not reported
Site Rank: 3 - Moderate Risk
Has Institutional Control: Not reported
Past VCP: Not reported
Current VCP: Not reported
Ground Water: Confirmed Above Cleanup Levels
Surface Water: Not reported
Soil: Confirmed Above Cleanup Levels
Sediment: Not reported
Air: Not reported
Bedrock: Not reported
Responsible Unit: Southwest

ALLSITES:

Name: 25TH & HOLGATE S TACOMA
Facility Id: 16358

FINDS:

Registry ID: 110015568447

Click Here:

Environmental Interest/Information System:

Washington Facility / Site Identification System (WA-FSIS) provides a means to query and display data maintained by the Washington Department of Ecology. This system contains key information for each facility/site that is currently, or has been, of interest to the Air Quality, Dam Safety, Hazardous Waste, Toxics Cleanup, and Water Quality Programs.

Map ID
 Direction
 Distance
 Elevation

MAP FINDINGS

Site

Database(s)

EDR ID Number
 EPA ID Number

25TH & HOLGATE S TACOMA (Continued)

1007080126

[Click this hyperlink](#) while viewing on your computer to access additional FINDS: detail in the EDR Site Report.

206
West
1/2-1
0.655 mi.
3457 ft.

COLUMBIA ENERGY RESOURCES
2120 S C ST
TACOMA, WA 98402

WA CSCSL
WA UST
WA INST CONTROL
WA ALLSITES

U003353200
N/A

Relative:
Higher
Actual:
92 ft.

CSCSL:

Name: HEIDELBERG BREWERY
 Address: 2120 S C ST
 City,State,Zip: TACOMA, WA 98402
 Facility ID: 43392187
 Region: Southwest
 Lat/Long: 47.242053410976 / -122.4380070919
 Clean Up Siteid: 11837
 Site Status: Cleanup Started
 Contaminant Name: Petroleum-Other
 Alternate Site Names: COLUMBIA ENERGY RESOURCES,COLUMBIA ENERGY RESOURCES A LIMITED P,HEIDELBERG BREWERY (FORMER)

Site Rank: Not reported
 Has Institutional Control: True
 Past VCP: True
 Current VCP: True
 Ground Water: Not reported
 Surface Water: Not reported
 Soil: Confirmed Above Cleanup Levels
 Sediment: Not reported
 Air: Not reported
 Bedrock: Not reported
 Responsible Unit: Southwest

Name: HEIDELBERG BREWERY
 Address: 2120 S C ST
 City,State,Zip: TACOMA, WA 98402
 Facility ID: 43392187
 Region: Southwest
 Lat/Long: 47.242053410976 / -122.4380070919
 Clean Up Siteid: 11837
 Site Status: Cleanup Started
 Contaminant Name: Polycyclic Aromatic Hydrocarbons
 Alternate Site Names: COLUMBIA ENERGY RESOURCES,COLUMBIA ENERGY RESOURCES A LIMITED P,HEIDELBERG BREWERY (FORMER)

Site Rank: Not reported
 Has Institutional Control: True
 Past VCP: True
 Current VCP: True
 Ground Water: Not reported
 Surface Water: Not reported
 Soil: Confirmed Above Cleanup Levels
 Sediment: Not reported
 Air: Not reported
 Bedrock: Not reported
 Responsible Unit: Southwest

UST:

Map ID
Direction
Distance
Elevation

MAP FINDINGS

Site

Database(s)

EDR ID Number
EPA ID Number

COLUMBIA ENERGY RESOURCES (Continued)

U003353200

Name: COLUMBIA ENERGY RESOURCES
Address: 2120 S C ST
City: TACOMA
Zip: 98402
Facility ID: 43392187
Site Id: 11237
UBI: Not reported
Phone Number: Not reported
Decimal Latitude: 47.2420534109762
Decimal Longitude: -122.438007091909

Tank Name: 1
Tag Number: Not reported
Tank Status: Closed in Place
Tank Status Date: 08/06/1996
Tank Install Date: 12/31/1964
Tank Closure Date: Not reported
Capacity Range: Not reported
Tank Permit Expiration Date: Not reported
Tank Upgrade Date: Not reported
Tank Spill Prevention: Not reported
Tank Overfill Prevention: Not reported
Tank Material: Steel
Tank Construction: Not reported
Tank Tightness Test: Not reported
Tank Corrosion Protection: Not reported
Tank Manifold: Not reported
Tank Release Detection: Not reported
Tank SFC Type: Not reported
Pipe Material: Not reported
Pipe Construction: Not reported
Pipe Primary Release Detection: Not reported
Pipe Second Release Detection: Not reported
Pipe Corrosion Protection: Not reported
Pipe Pumping System: Not reported
Responsible Unit: Southwest
Dispenser/Pump SFC Type: Not reported

Name: COLUMBIA ENERGY RESOURCES
Address: 2120 S C ST
City: TACOMA
Zip: 98402

Tank Name: 2
Tag Number: Not reported
Tank Status: Closed in Place
Tank Status Date: 08/06/1996
Tank Install Date: 12/31/1964
Tank Closure Date: Not reported
Capacity Range: Not reported
Tank Permit Expiration Date: Not reported
Tank Upgrade Date: Not reported
Tank Spill Prevention: Not reported
Tank Overfill Prevention: Not reported
Tank Material: Steel
Tank Construction: Not reported
Tank Tightness Test: Not reported

Map ID
Direction
Distance
Elevation

MAP FINDINGS

Site

Database(s)

EDR ID Number
EPA ID Number

COLUMBIA ENERGY RESOURCES (Continued)

U003353200

Tank Corrosion Protection: Not reported
Tank Manifold: Not reported
Tank Release Detection: Not reported
Tank SFC Type: Not reported
Pipe Material: Not reported
Pipe Construction: Not reported
Pipe Primary Release Detection: Not reported
Pipe Second Release Detection: Not reported
Pipe Corrosion Protection: Not reported
Pipe Pumping System: Not reported
Responsible Unit: Southwest
Dispencer/Pump SFC Type: Not reported

Name: COLUMBIA ENERGY RESOURCES
Address: 2120 S C ST
City: TACOMA
Zip: 98402

Tank Name: 3
Tag Number: Not reported
Tank Status: Closed in Place
Tank Status Date: 08/06/1996
Tank Install Date: 12/31/1964
Tank Closure Date: Not reported
Capacity Range: Not reported
Tank Permit Expiration Date: Not reported
Tank Upgrade Date: Not reported
Tank Spill Prevention: Not reported
Tank Overfill Prevention: Not reported
Tank Material: Steel
Tank Construction: Not reported
Tank Tightness Test: Not reported
Tank Corrosion Protection: Not reported
Tank Manifold: Not reported
Tank Release Detection: Not reported
Tank SFC Type: Not reported
Pipe Material: Not reported
Pipe Construction: Not reported
Pipe Primary Release Detection: Not reported
Pipe Second Release Detection: Not reported
Pipe Corrosion Protection: Not reported
Pipe Pumping System: Not reported
Responsible Unit: Southwest
Dispencer/Pump SFC Type: Not reported

INST CONTROL:

Name: HEIDELBERG BREWERY
Address: 2120 S C ST
City,State,Zip: TACOMA, WA 98402
Facility Site ID: 43392187
Latitude: 47.242053411
Longitude: -122.43800709
Instrument Type: Environmental Covenant
NFA Date: Not reported
County Filing # For Individual IC Doc: 2.0170811022e+011
Filing Date Of Individual IC Doc: 08/11/2017
Education Programs: False

Map ID
 Direction
 Distance
 Elevation

MAP FINDINGS

Site

Database(s)

EDR ID Number
 EPA ID Number

COLUMBIA ENERGY RESOURCES (Continued)

U003353200

Maintenance Requirements:	False
Restrictive Signage:	False
Soil Restriction:	False
Alternate Site Names:	COLUMBIA ENERGY RESOURCES,COLUMBIA ENERGY RESOURCES A LIMITED P,HEIDELBERG BREWERY (FORMER)
Surface Water Restriction:	False
Site Status:	Cleanup Started
Swimming Restriction:	False
Tax Parcel Number:	2021060014
Control Active:	True
CS ID:	11837
Region:	Southwest
Responsible Unit:	Southwest
Restrict Shellfish/Finfish Harvesting:	False
Prohibit Removal/Alteration of Buildings:	False
Prohibit New Building Construction:	False
Control Stormwater:	False
Control Vapor/Gas:	False
Restrict Sediment Cap Disturbance:	False
Maintain/Protect Monitoring System:	False
Other:	False
Restrict Land Use:	False
Media Restrictions:	Soil
Restrict All Ground Water Use:	False
Prohibit Domestic Ground Water Well Installation:	False
Prohibit All Soil Disturbance:	False
Access Barrier:	True

ALLSITES:

Name:	COLUMBIA ENERGY RESOURCES A LIMITED P
Facility Id:	43392187

**207
 NE
 1/2-1
 0.657 mi.
 3469 ft.**

**TACOMA TAR PITS
 PORTLAND AV & RIVER ST
 TACOMA, WA 98402**

**SEMS 1000334233
 WA HSL WAD980723795
 WA CSCSL
 WA ALLSITES
 CONSENT**

**Relative:
 Lower
 Actual:
 13 ft.**

SEMS:	
Site ID:	1000965
EPA ID:	WAD980723795
Name:	TACOMA TAR PITS
Address:	PORTLAND AV & RIVER ST
Address 2:	Not reported
City,State,Zip:	TACOMA, WA 98402
Cong District:	06
FIPS Code:	53053
Latitude:	Not reported
Longitude:	Not reported
FF:	N
NPL:	Site is Part of NPL Site
Non NPL Status:	Not reported

SEMS Detail:

Region:	10
Site ID:	1000965
EPA ID:	WAD980723795
Site Name:	TACOMA TAR PITS

Map ID
Direction
Distance
Elevation

MAP FINDINGS

Site

Database(s)

EDR ID Number
EPA ID Number

TACOMA TAR PITS (Continued)

1000334233

NPL:	A
FF:	N
OU:	00
Action Code:	DS
Action Name:	DISCVRY
SEQ:	1
Start Date:	1982-02-01 05:00:00
Finish Date:	2/1/1982 5:00:00 AM
Qual:	Not reported
Current Action Lead:	EPA Perf
Region:	10
Site ID:	1000965
EPA ID:	WAD980723795
Site Name:	TACOMA TAR PITS
NPL:	A
FF:	N
OU:	00
Action Code:	RS
Action Name:	RV ASSESS
SEQ:	1
Start Date:	1992-03-01 05:00:00
Finish Date:	4/22/1992 4:00:00 AM
Qual:	Not reported
Current Action Lead:	EPA Perf
Region:	10
Site ID:	1000965
EPA ID:	WAD980723795
Site Name:	TACOMA TAR PITS
NPL:	A
FF:	N
OU:	00
Action Code:	PA
Action Name:	PA
SEQ:	1
Start Date:	1982-04-01 05:00:00
Finish Date:	4/1/1982 5:00:00 AM
Qual:	H
Current Action Lead:	EPA Perf
Region:	10
Site ID:	1000965
EPA ID:	WAD980723795
Site Name:	TACOMA TAR PITS
NPL:	A
FF:	N
OU:	00
Action Code:	SI
Action Name:	SI
SEQ:	1
Start Date:	1983-03-01 05:00:00
Finish Date:	3/1/1983 5:00:00 AM
Qual:	A
Current Action Lead:	EPA Perf

Map ID
Direction
Distance
Elevation

MAP FINDINGS

Site

Database(s)

EDR ID Number
EPA ID Number

TACOMA TAR PITS (Continued)

1000334233

HSL:

Name: TACOMA TAR PITS
Address: Not reported
City,State,Zip: TACOMA, WA
edr_fstat: WA
edr_fzip: Not reported
edr_fcnty: PIERCE
edr_zip: Not reported
Facility Type: Hazardous Sites List
Facility Status: CC-Perf. Monitoring
FSID Number: 221
Rank: 0
Region: EPA
EDR Link ID: 221
Region Decode: Not reported

CSCSL:

Name: TACOMA TAR PITS
Address: PORTLAND AVE & RIVER
City,State,Zip: TACOMA, WA 98401
Facility ID: 221
Region: Southwest
Lat/Long: 47.245667283647 / -122.4192900001
Clean Up Siteid: 622
Site Status: CC-Perf. Monitoring
Contaminant Name: Metals Priority Pollutants
Alternate Site Names: Not reported
Site Rank: 0 - NPL Site (Fed HRS Score)
Has Institutional Control: Not reported
Past VCP: Not reported
Current VCP: Not reported
Ground Water: Confirmed Above Cleanup Levels
Surface Water: Not reported
Soil: Confirmed Above Cleanup Levels
Sediment: Not reported
Air: Not reported
Bedrock: Not reported
Responsible Unit: EPA

Name: TACOMA TAR PITS
Address: PORTLAND AVE & RIVER
City,State,Zip: TACOMA, WA 98401
Facility ID: 221
Region: Southwest
Lat/Long: 47.245667283647 / -122.4192900001
Clean Up Siteid: 622
Site Status: CC-Perf. Monitoring
Contaminant Name: Non-Halogenated Solvents
Alternate Site Names: Not reported
Site Rank: 0 - NPL Site (Fed HRS Score)
Has Institutional Control: Not reported
Past VCP: Not reported
Current VCP: Not reported
Ground Water: Confirmed Above Cleanup Levels
Surface Water: Not reported
Soil: Confirmed Above Cleanup Levels

Map ID
Direction
Distance
Elevation

MAP FINDINGS

Site

Database(s)

EDR ID Number
EPA ID Number

TACOMA TAR PITS (Continued)

1000334233

Sediment: Not reported
Air: Not reported
Bedrock: Not reported
Responsible Unit: EPA

Name: TACOMA TAR PITS
Address: PORTLAND AVE & RIVER
City,State,Zip: TACOMA, WA 98401
Facility ID: 221
Region: Southwest
Lat/Long: 47.245667283647 / -122.4192900001
Clean Up Siteid: 622
Site Status: CC-Perf. Monitoring
Contaminant Name: Polychlorinated biPhenyls (PCB)
Alternate Site Names: Not reported
Site Rank: 0 - NPL Site (Fed HRS Score)
Has Institutional Control: Not reported
Past VCP: Not reported
Current VCP: Not reported
Ground Water: Not reported
Surface Water: Not reported
Soil: Confirmed Above Cleanup Levels
Sediment: Not reported
Air: Not reported
Bedrock: Not reported
Responsible Unit: EPA

Name: TACOMA TAR PITS
Address: PORTLAND AVE & RIVER
City,State,Zip: TACOMA, WA 98401
Facility ID: 221
Region: Southwest
Lat/Long: 47.245667283647 / -122.4192900001
Clean Up Siteid: 622
Site Status: CC-Perf. Monitoring
Contaminant Name: Polycyclic Aromatic Hydrocarbons
Alternate Site Names: Not reported
Site Rank: 0 - NPL Site (Fed HRS Score)
Has Institutional Control: Not reported
Past VCP: Not reported
Current VCP: Not reported
Ground Water: Confirmed Above Cleanup Levels
Surface Water: Not reported
Soil: Confirmed Above Cleanup Levels
Sediment: Not reported
Air: Not reported
Bedrock: Not reported
Responsible Unit: EPA

ALLSITES:

Name: TACOMA TAR PITS
Facility Id: 221

CONSENT:

EPA ID: WAD980723795
Site ID: Not reported

Map ID
Direction
Distance
Elevation

MAP FINDINGS

Site

Database(s)

EDR ID Number
EPA ID Number

TACOMA TAR PITS (Continued)

1000334233

Case Title: Not reported
Court Num: Not reported
District: Not reported
Entered Date: Not reported
Name: US V. PUGET SOUND POWER & LIGHT CO.
Name: TACOMA TAR PITS
Address: PORTLAND AV & RIVER ST
City,State,Zip: TACOMA, WA 98402
County: PIERCE

208
WNW
1/2-1
0.662 mi.
3496 ft.

SHAUB ELLISON CO TACOMA
1902 PACIFIC AVE
TACOMA, WA 98402

WA CSCSL 1007078518
WA LUST N/A
WA UST
WA ALLSITES

Relative:
Higher
Actual:
60 ft.

CSCSL:
Name: SHAUB-ELLISON CO/UW TACOMA BRANCH
Address: 1902 PACIFIC AVE
City,State,Zip: TACOMA, WA 98402
Facility ID: 4283388
Region: Southwest
Lat/Long: 47.24459 / -122.43681
Clean Up Siteid: 7568
Site Status: Cleanup Started
Contaminant Name: Petroleum-Other
Alternate Site Names: SHAUB ELLISON CO,SHAUB ELLISON CO TACOMA
Site Rank: Not reported
Has Institutional Control: Not reported
Past VCP: Not reported
Current VCP: Not reported
Ground Water: Not reported
Surface Water: Not reported
Soil: Confirmed Above Cleanup Levels
Sediment: Not reported
Air: Not reported
Bedrock: Not reported
Responsible Unit: Southwest

LUST:
Name: SHAUB-ELLISON CO/UW TACOMA BRANCH
Address: 1902 PACIFIC AVE
City,State,Zip: TACOMA, WA 98402
Facility ID: 4283388
Lust Status Type: LUST - Cleanup Started
Cleanup Site ID: 7568
Cleanup Unit Type: Upland
Process Type: Independent Action
Cleanup Unit Name: SHAUB ELLISON CO,SHAUB ELLISON CO TACOMA
Response Section: Southwest
Release Date: 05/01/1993
Lust Date: 05/01/1993
Region: Southwest
Lust ID: 4060
UST ID: 4883
Contaminant Name: Petroleum-Other
Ground Water: Not reported

Map ID
Direction
Distance
Elevation

MAP FINDINGS

Site

Database(s)

EDR ID Number
EPA ID Number

SHAUB ELLISON CO TACOMA (Continued)

1007078518

Surface Water: Not reported
Soil: Confirmed Above Cleanup Levels
Sediment: Not reported
Air: Not reported
Bedrock: Not reported
Lat/Long: 47.24459 / -122.43681

UST:

Name: SHAUB ELLISON CO TACOMA
Address: 1902 PACIFIC AVE
City: TACOMA
Zip: 98402
Facility ID: 4283388
Site Id: 4883
UBI: Not reported
Phone Number: Not reported
Decimal Latitude: 47.24459
Decimal Longitude: -122.43681

Tank Name: 1
Tag Number: Not reported
Tank Status: Removed
Tank Status Date: 08/06/1996
Tank Install Date: 12/31/1964
Tank Closure Date: Not reported
Capacity Range: Not reported
Tank Permit Expiration Date: Not reported
Tank Upgrade Date: Not reported
Tank Spill Prevention: Not reported
Tank Overfill Prevention: Not reported
Tank Material: Steel
Tank Construction: Not reported
Tank Tightness Test: Not reported
Tank Corrosion Protection: Not reported
Tank Manifold: Not reported
Tank Release Detection: Not reported
Tank SFC Type: Not reported
Pipe Material: Steel
Pipe Construction: Not reported
Pipe Primary Release Detection: Not reported
Pipe Second Release Detection: Not reported
Pipe Corrosion Protection: Not reported
Pipe Pumping System: Not reported
Responsible Unit: Southwest
Dispenser/Pump SFC Type: Not reported

Name: SHAUB ELLISON CO TACOMA
Address: 1902 PACIFIC AVE
City: TACOMA
Zip: 98402

Tank Name: 2
Tag Number: Not reported
Tank Status: Removed
Tank Status Date: 08/06/1996
Tank Install Date: 12/31/1964
Tank Closure Date: Not reported

Map ID
Direction
Distance
Elevation

MAP FINDINGS

Site

Database(s)

EDR ID Number
EPA ID Number

SHAUB ELLISON CO TACOMA (Continued)

1007078518

Capacity Range: 111 TO 1,100 Gallons
Tank Permit Expiration Date: Not reported
Tank Upgrade Date: Not reported
Tank Spill Prevention: Not reported
Tank Overfill Prevention: Not reported
Tank Material: Not reported
Tank Construction: Not reported
Tank Tightness Test: Not reported
Tank Corrosion Protection: Not reported
Tank Manifold: Not reported
Tank Release Detection: Not reported
Tank SFC Type: Not reported
Pipe Material: Not reported
Pipe Construction: Not reported
Pipe Primary Release Detection: Not reported
Pipe Second Release Detection: Not reported
Pipe Corrosion Protection: Not reported
Pipe Pumping System: Not reported
Responsible Unit: Southwest
Dispencer/Pump SFC Type: Not reported

Name: SHAUB ELLISON CO TACOMA
Address: 1902 PACIFIC AVE
City: TACOMA
Zip: 98402

Tank Name: 3
Tag Number: Not reported
Tank Status: Removed
Tank Status Date: 08/06/1996
Tank Install Date: 12/31/1964
Tank Closure Date: Not reported
Capacity Range: 111 TO 1,100 Gallons
Tank Permit Expiration Date: Not reported
Tank Upgrade Date: Not reported
Tank Spill Prevention: Not reported
Tank Overfill Prevention: Not reported
Tank Material: Not reported
Tank Construction: Not reported
Tank Tightness Test: Not reported
Tank Corrosion Protection: Not reported
Tank Manifold: Not reported
Tank Release Detection: Not reported
Tank SFC Type: Not reported
Pipe Material: Not reported
Pipe Construction: Not reported
Pipe Primary Release Detection: Not reported
Pipe Second Release Detection: Not reported
Pipe Corrosion Protection: Not reported
Pipe Pumping System: Not reported
Responsible Unit: Southwest
Dispencer/Pump SFC Type: Not reported

Name: SHAUB ELLISON CO TACOMA
Address: 1902 PACIFIC AVE
City: TACOMA
Zip: 98402

Map ID
Direction
Distance
Elevation

MAP FINDINGS

Site

Database(s)

EDR ID Number
EPA ID Number

SHAUB ELLISON CO TACOMA (Continued)

1007078518

Tank Name: 4
Tag Number: Not reported
Tank Status: Removed
Tank Status Date: 08/06/1996
Tank Install Date: 12/31/1964
Tank Closure Date: Not reported
Capacity Range: 111 TO 1,100 Gallons
Tank Permit Expiration Date: Not reported
Tank Upgrade Date: Not reported
Tank Spill Prevention: Not reported
Tank Overfill Prevention: Not reported
Tank Material: Not reported
Tank Construction: Not reported
Tank Tightness Test: Not reported
Tank Corrosion Protection: Not reported
Tank Manifold: Not reported
Tank Release Detection: Not reported
Tank SFC Type: Not reported
Pipe Material: Not reported
Pipe Construction: Not reported
Pipe Primary Release Detection: Not reported
Pipe Second Release Detection: Not reported
Pipe Corrosion Protection: Not reported
Pipe Pumping System: Not reported
Responsible Unit: Southwest
Dispencer/Pump SFC Type: Not reported

Name: SHAUB ELLISON CO TACOMA
Address: 1902 PACIFIC AVE
City: TACOMA
Zip: 98402

Tank Name: 5
Tag Number: Not reported
Tank Status: Removed
Tank Status Date: 08/06/1996
Tank Install Date: 12/31/1964
Tank Closure Date: Not reported
Capacity Range: 111 TO 1,100 Gallons
Tank Permit Expiration Date: Not reported
Tank Upgrade Date: Not reported
Tank Spill Prevention: Not reported
Tank Overfill Prevention: Not reported
Tank Material: Not reported
Tank Construction: Not reported
Tank Tightness Test: Not reported
Tank Corrosion Protection: Not reported
Tank Manifold: Not reported
Tank Release Detection: Not reported
Tank SFC Type: Not reported
Pipe Material: Not reported
Pipe Construction: Not reported
Pipe Primary Release Detection: Not reported
Pipe Second Release Detection: Not reported
Pipe Corrosion Protection: Not reported
Pipe Pumping System: Not reported
Responsible Unit: Southwest

Map ID
Direction
Distance
Elevation

MAP FINDINGS

Site

Database(s)

EDR ID Number
EPA ID Number

SHAUB ELLISON CO TACOMA (Continued)

1007078518

Dispenser/Pump SFC Type: Not reported

ALLSITES:

Name: SHAUB ELLISON CO
Facility Id: 4283388

AV209 UNIVERSITY OF WASHINGTON
WNW 1904 COMMERCE ST
1/2-1 TACOMA, WA 98409
0.669 mi.
3533 ft.
Site 1 of 2 in cluster AV

WA CSCSL U003352838
WA LUST N/A
WA UST
WA ALLSITES

**Relative:
Higher**

CSCSL:

**Actual:
72 ft.**

Name: POWER STATION
Address: 1904 COMMERCE ST
City,State,Zip: TACOMA, WA 98409
Facility ID: 8411422
Region: Southwest
Lat/Long: 47.244080272304 / -122.4373740881
Clean Up Siteid: 7788
Site Status: Cleanup Started
Contaminant Name: Petroleum-Other
Alternate Site Names: UNIVERSITY OF WASHINGTON,WA UNIVERSITY OF WASHINGTON
Site Rank: Not reported
Has Institutional Control:Not reported
Past VCP: Not reported
Current VCP: Not reported
Ground Water: Confirmed Above Cleanup Levels
Surface Water: Not reported
Soil: Confirmed Above Cleanup Levels
Sediment: Not reported
Air: Not reported
Bedrock: Not reported
Responsible Unit: Southwest

LUST:

Name: POWER STATION
Address: 1904 COMMERCE ST
City,State,Zip: TACOMA, WA 98409
Facility ID: 8411422
Lust Status Type: LUST - Cleanup Started
Cleanup Site ID: 7788
Cleanup Unit Type: Upland
Process Type: Independent Action
Cleanup Unit Name: UNIVERSITY OF WASHINGTON,WA UNIVERSITY OF WASHINGTON
Response Section: Southwest
Release Date: 06/29/1995
Lust Date: 06/29/1995
Region: Southwest
Lust ID: 3878
UST ID: 102250
Contaminant Name: Petroleum-Other
Ground Water: Confirmed Above Cleanup Levels
Surface Water: Not reported
Soil: Confirmed Above Cleanup Levels
Sediment: Not reported
Air: Not reported

Map ID
Direction
Distance
Elevation

MAP FINDINGS

Site

Database(s)

EDR ID Number
EPA ID Number

UNIVERSITY OF WASHINGTON (Continued)

U003352838

Bedrock: Not reported
Lat/Long: 47.2440802 / -122.43737

UST:

Name: UNIVERSITY OF WASHINGTON
Address: 1904 COMMERCE ST
City: TACOMA
Zip: 98409
Facility ID: 8411422
Site Id: 102250
UBI: Not reported
Phone Number: Not reported
Decimal Latitude: 47.2440802723044
Decimal Longitude: -122.437374088128

Tank Name: 1
Tag Number: Not reported
Tank Status: Removed
Tank Status Date: 08/06/1996
Tank Install Date: 12/31/1964
Tank Closure Date: Not reported
Capacity Range: 111 TO 1,100 Gallons
Tank Permit Expiration Date: Not reported
Tank Upgrade Date: Not reported
Tank Spill Prevention: Not reported
Tank Overfill Prevention: Not reported
Tank Material: Not reported
Tank Construction: Not reported
Tank Tightness Test: Not reported
Tank Corrosion Protection: Not reported
Tank Manifold: Not reported
Tank Release Detection: Not reported
Tank SFC Type: Not reported
Pipe Material: Not reported
Pipe Construction: Not reported
Pipe Primary Release Detection: Not reported
Pipe Second Release Detection: Not reported
Pipe Corrosion Protection: Not reported
Pipe Pumping System: Not reported
Responsible Unit: Southwest
Dispencer/Pump SFC Type: Not reported

ALLSITES:

Name: WA UNIVERSITY OF WASHINGTON
Facility Id: 8411422

210
ENE
1/2-1
0.671 mi.
3541 ft.

**UNION PACIFIC RAILROAD, TACOMA YARD
2300 CLEVELAND WAY
TACOMA, WA 98421**

**WA CSCSL S121970508
WA ALLSITES N/A**

Relative:
Lower
Actual:
15 ft.

CSCSL:
Name: UNION PACIFIC RAILROAD, TACOMA YARD
Address: 2300 CLEVELAND WAY
City,State,Zip: TACOMA, WA 98421
Facility ID: 67690

Map ID
Direction
Distance
Elevation

MAP FINDINGS

Site

Database(s)

EDR ID Number
EPA ID Number

UNION PACIFIC RAILROAD, TACOMA YARD (Continued)

S121970508

Region: Southwest
Lat/Long: 47.24402 / -122.41073
Clean Up Siteid: 14535
Site Status: Awaiting Cleanup
Contaminant Name: Benzene
Alternate Site Names: Union Pacific Railroad Tacoma Yard,Union Pacific Railroad,Tacoma Yard
Site Rank: Not reported
Has Institutional Control:Not reported
Past VCP: Not reported
Current VCP: Not reported
Ground Water: Not reported
Surface Water: Not reported
Soil: Confirmed Above Cleanup Levels
Sediment: Not reported
Air: Not reported
Bedrock: Not reported
Responsible Unit: Southwest

Name: UNION PACIFIC RAILROAD, TACOMA YARD
Address: 2300 CLEVELAND WAY
City,State,Zip: TACOMA, WA 98421
Facility ID: 67690
Region: Southwest
Lat/Long: 47.24402 / -122.41073
Clean Up Siteid: 14535
Site Status: Awaiting Cleanup
Contaminant Name: Non-Halogenated Solvents
Alternate Site Names: Union Pacific Railroad Tacoma Yard,Union Pacific Railroad,Tacoma Yard
Site Rank: Not reported
Has Institutional Control:Not reported
Past VCP: Not reported
Current VCP: Not reported
Ground Water: Not reported
Surface Water: Not reported
Soil: Confirmed Above Cleanup Levels
Sediment: Not reported
Air: Not reported
Bedrock: Not reported
Responsible Unit: Southwest

Name: UNION PACIFIC RAILROAD, TACOMA YARD
Address: 2300 CLEVELAND WAY
City,State,Zip: TACOMA, WA 98421
Facility ID: 67690
Region: Southwest
Lat/Long: 47.24402 / -122.41073
Clean Up Siteid: 14535
Site Status: Awaiting Cleanup
Contaminant Name: Petroleum-Diesel
Alternate Site Names: Union Pacific Railroad Tacoma Yard,Union Pacific Railroad,Tacoma Yard
Site Rank: Not reported
Has Institutional Control:Not reported
Past VCP: Not reported
Current VCP: Not reported
Ground Water: Not reported
Surface Water: Not reported
Soil: Confirmed Above Cleanup Levels

Map ID
Direction
Distance
Elevation

MAP FINDINGS

Site

Database(s)

EDR ID Number
EPA ID Number

UNION PACIFIC RAILROAD, TACOMA YARD (Continued)

S121970508

Sediment: Not reported
Air: Not reported
Bedrock: Not reported
Responsible Unit: Southwest

ALLSITES:

Name: UNION PACIFIC RAILROAD TACOMA YARD
Facility Id: 67690

**211
WNW
1/2-1
0.687 mi.
3625 ft.**

**R & R INVESTMENT
1920 C ST S
TACOMA, WA 98402**

**WA CSCSL U003355810
WA LUST N/A
WA UST
WA ALLSITES**

**Relative:
Higher
Actual:
74 ft.**

CSCSL:
Name: U OF W - TACOMA BRANCH CAMPUS
Address: 1920 C ST S
City,State,Zip: TACOMA, WA 98402
Facility ID: 51567736
Region: Southwest
Lat/Long: 47.24416 / -122.4375
Clean Up Siteid: 9505
Site Status: Cleanup Started
Contaminant Name: Petroleum-Other
Alternate Site Names: R & R INVESTMENT
Site Rank: Not reported
Has Institutional Control: Not reported
Past VCP: Not reported
Current VCP: Not reported
Ground Water: Not reported
Surface Water: Not reported
Soil: Confirmed Above Cleanup Levels
Sediment: Not reported
Air: Not reported
Bedrock: Not reported
Responsible Unit: Southwest

LUST:

Name: U OF W - TACOMA BRANCH CAMPUS
Address: 1920 C ST S
City,State,Zip: TACOMA, WA 98402
Facility ID: 51567736
Lust Status Type: LUST - Cleanup Started
Cleanup Site ID: 9505
Cleanup Unit Type: Upland
Process Type: Independent Action
Cleanup Unit Name: R & R INVESTMENT
Response Section: Southwest
Release Date: 09/30/1993
Lust Date: 09/30/1993
Region: Southwest
Lust ID: 3305
UST ID: 9204
Contaminant Name: Petroleum-Other
Ground Water: Not reported
Surface Water: Not reported

Map ID
Direction
Distance
Elevation

MAP FINDINGS

Site

Database(s)

EDR ID Number
EPA ID Number

R & R INVESTMENT (Continued)

U003355810

Soil: Confirmed Above Cleanup Levels
Sediment: Not reported
Air: Not reported
Bedrock: Not reported
Lat/Long: 47.24416 / -122.4375

UST:

Name: R & R INVESTMENT
Address: 1920 C ST S
City: TACOMA
Zip: 98402
Facility ID: 51567736
Site Id: 9204
UBI: Not reported
Phone Number: Not reported
Decimal Latitude: 47.24416
Decimal Longitude: -122.4375

Tank Name: 1
Tag Number: Not reported
Tank Status: Removed
Tank Status Date: 08/06/1996
Tank Install Date: 12/31/1964
Tank Closure Date: Not reported
Capacity Range: Not reported
Tank Permit Expiration Date: Not reported
Tank Upgrade Date: Not reported
Tank Spill Prevention: Not reported
Tank Overfill Prevention: Not reported
Tank Material: Not reported
Tank Construction: Not reported
Tank Tightness Test: Not reported
Tank Corrosion Protection: Not reported
Tank Manifold: Not reported
Tank Release Detection: Not reported
Tank SFC Type: Not reported
Pipe Material: Not reported
Pipe Construction: Not reported
Pipe Primary Release Detection: Not reported
Pipe Second Release Detection: Not reported
Pipe Corrosion Protection: Not reported
Pipe Pumping System: Not reported
Responsible Unit: Southwest
Dispencer/Pump SFC Type: Not reported

Name: R & R INVESTMENT
Address: 1920 C ST S
City: TACOMA
Zip: 98402

Tank Name: 2
Tag Number: Not reported
Tank Status: Removed
Tank Status Date: 08/06/1996
Tank Install Date: 12/31/1964
Tank Closure Date: Not reported
Capacity Range: Not reported

Map ID
Direction
Distance
Elevation

MAP FINDINGS

Site

Database(s)

EDR ID Number
EPA ID Number

R & R INVESTMENT (Continued)

U003355810

Tank Permit Expiration Date: Not reported
Tank Upgrade Date: Not reported
Tank Spill Prevention: Not reported
Tank Overfill Prevention: Not reported
Tank Material: Not reported
Tank Construction: Not reported
Tank Tightness Test: Not reported
Tank Corrosion Protection: Not reported
Tank Manifold: Not reported
Tank Release Detection: Not reported
Tank SFC Type: Not reported
Pipe Material: Not reported
Pipe Construction: Not reported
Pipe Primary Release Detection: Not reported
Pipe Second Release Detection: Not reported
Pipe Corrosion Protection: Not reported
Pipe Pumping System: Not reported
Responsible Unit: Southwest
Dispenser/Pump SFC Type: Not reported

Name: R & R INVESTMENT
Address: 1920 C ST S
City: TACOMA
Zip: 98402

Tank Name: 3
Tag Number: Not reported
Tank Status: Removed
Tank Status Date: 08/06/1996
Tank Install Date: 12/31/1964
Tank Closure Date: Not reported
Capacity Range: Not reported
Tank Permit Expiration Date: Not reported
Tank Upgrade Date: Not reported
Tank Spill Prevention: Not reported
Tank Overfill Prevention: Not reported
Tank Material: Not reported
Tank Construction: Not reported
Tank Tightness Test: Not reported
Tank Corrosion Protection: Not reported
Tank Manifold: Not reported
Tank Release Detection: Not reported
Tank SFC Type: Not reported
Pipe Material: Not reported
Pipe Construction: Not reported
Pipe Primary Release Detection: Not reported
Pipe Second Release Detection: Not reported
Pipe Corrosion Protection: Not reported
Pipe Pumping System: Not reported
Responsible Unit: Southwest
Dispenser/Pump SFC Type: Not reported

Name: R & R INVESTMENT
Address: 1920 C ST S
City: TACOMA
Zip: 98402

Map ID
Direction
Distance
Elevation

MAP FINDINGS

Site

Database(s)

EDR ID Number
EPA ID Number

R & R INVESTMENT (Continued)

U003355810

Tank Name: 4
Tag Number: Not reported
Tank Status: Removed
Tank Status Date: 08/06/1996
Tank Install Date: 12/31/1964
Tank Closure Date: Not reported
Capacity Range: Not reported
Tank Permit Expiration Date: Not reported
Tank Upgrade Date: Not reported
Tank Spill Prevention: Not reported
Tank Overfill Prevention: Not reported
Tank Material: Not reported
Tank Construction: Not reported
Tank Tightness Test: Not reported
Tank Corrosion Protection: Not reported
Tank Manifold: Not reported
Tank Release Detection: Not reported
Tank SFC Type: Not reported
Pipe Material: Not reported
Pipe Construction: Not reported
Pipe Primary Release Detection: Not reported
Pipe Second Release Detection: Not reported
Pipe Corrosion Protection: Not reported
Pipe Pumping System: Not reported
Responsible Unit: Southwest
Dispencer/Pump SFC Type: Not reported

Name: R & R INVESTMENT
Address: 1920 C ST S
City: TACOMA
Zip: 98402

Tank Name: 5
Tag Number: Not reported
Tank Status: Removed
Tank Status Date: 08/06/1996
Tank Install Date: 12/31/1964
Tank Closure Date: Not reported
Capacity Range: Not reported
Tank Permit Expiration Date: Not reported
Tank Upgrade Date: Not reported
Tank Spill Prevention: Not reported
Tank Overfill Prevention: Not reported
Tank Material: Not reported
Tank Construction: Not reported
Tank Tightness Test: Not reported
Tank Corrosion Protection: Not reported
Tank Manifold: Not reported
Tank Release Detection: Not reported
Tank SFC Type: Not reported
Pipe Material: Not reported
Pipe Construction: Not reported
Pipe Primary Release Detection: Not reported
Pipe Second Release Detection: Not reported
Pipe Corrosion Protection: Not reported
Pipe Pumping System: Not reported
Responsible Unit: Southwest

Map ID
Direction
Distance
Elevation

MAP FINDINGS

Site

Database(s)

EDR ID Number
EPA ID Number

R & R INVESTMENT (Continued)

U003355810

Dispencer/Pump SFC Type: Not reported

Name: R & R INVESTMENT
Address: 1920 C ST S
City: TACOMA
Zip: 98402

Tank Name: 6
Tag Number: Not reported
Tank Status: Removed
Tank Status Date: 08/06/1996
Tank Install Date: 12/31/1964
Tank Closure Date: Not reported
Capacity Range: Not reported
Tank Permit Expiration Date: Not reported
Tank Upgrade Date: Not reported
Tank Spill Prevention: Not reported
Tank Overfill Prevention: Not reported
Tank Material: Not reported
Tank Construction: Not reported
Tank Tightness Test: Not reported
Tank Corrosion Protection: Not reported
Tank Manifold: Not reported
Tank Release Detection: Not reported
Tank SFC Type: Not reported
Pipe Material: Not reported
Pipe Construction: Not reported
Pipe Primary Release Detection: Not reported
Pipe Second Release Detection: Not reported
Pipe Corrosion Protection: Not reported
Pipe Pumping System: Not reported
Responsible Unit: Southwest
Dispencer/Pump SFC Type: Not reported

ALLSITES:

Name: R & R INVESTMENT
Facility Id: 51567736

AV212 WA UW TACOMA BR CAMP
WNW 1930 C ST
1/2-1 TACOMA, WA 98402
0.688 mi.
3634 ft. Site 2 of 2 in cluster AV

Relative:
Higher

Actual:
75 ft.

SEMS Archive:
Site ID: 1001551
EPA ID: WAD980664718
Name: ARRCOM INC TACOMA
Address: 1930 C ST
Address 2: Not reported
City,State,Zip: TACOMA, WA 98402
Cong District: 06
FIPS Code: 53053
FF: N
NPL: Not on the NPL

SEMS-ARCHIVE 1000179249
CORRACTS WAD980664718
RCRA-TSDF
WA ALLSITES
RCRA NonGen / NLR
2020 COR ACTION
RAATS

Map ID
Direction
Distance
Elevation

MAP FINDINGS

Site

Database(s)

EDR ID Number
EPA ID Number

WA UW TACOMA BR CAMP (Continued)

1000179249

Non NPL Status: Deferred to RCRA (Subtitle C)

SEMS Archive Detail:

Region: 10
Site ID: 1001551
EPA ID: WAD980664718
Site Name: ARRCOM INC TACOMA
NPL: N
FF: N
OU: 00
Action Code: VS
Action Name: ARCH SITE
SEQ: 1
Start Date: Not reported
Finish Date: 1993-06-29 04:00:00
Qual: Not reported
Current Action Lead: EPA Perf In-Hse

Region: 10
Site ID: 1001551
EPA ID: WAD980664718
Site Name: ARRCOM INC TACOMA
NPL: N
FF: N
OU: 00
Action Code: DS
Action Name: DISCVRY
SEQ: 1
Start Date: 1991-09-17 04:00:00
Finish Date: 1991-09-17 04:00:00
Qual: Not reported
Current Action Lead: EPA Perf

Region: 10
Site ID: 1001551
EPA ID: WAD980664718
Site Name: ARRCOM INC TACOMA
NPL: N
FF: N
OU: 00
Action Code: PA
Action Name: PA
SEQ: 1
Start Date: 1993-06-29 04:00:00
Finish Date: 1993-06-29 04:00:00
Qual: D
Current Action Lead: EPA Perf

CORRACTS:

Name: WA UW TACOMA BR CAMP
Address: 1930 C ST
Address 2: Not reported
Area Name: FACILITY
Corrective Action: CA010
Actual Date: 1995-10-17 00:00:00.0
Air Release Indicator: Y

Map ID
Direction
Distance
Elevation

MAP FINDINGS

Site

Database(s)

EDR ID Number
EPA ID Number

WA UW TACOMA BR CAMP (Continued)

1000179249

Groundwater Release Indicator: Y
Soil Release Indicator: Y
Surface Water Release Indicator: Not reported

Name: WA UW TACOMA BR CAMP
Address: 1930 C ST
Address 2: Not reported
Area Name: FACILITY
Corrective Action: CA050PA
Actual Date: 1992-04-13 00:00:00.0
Air Release Indicator: Y
Groundwater Release Indicator: Y
Soil Release Indicator: Y
Surface Water Release Indicator: Not reported

Name: WA UW TACOMA BR CAMP
Address: 1930 C ST
Address 2: Not reported
Area Name: FACILITY
Corrective Action: CA075ME
Actual Date: 1995-01-18 00:00:00.0
Air Release Indicator: Y
Groundwater Release Indicator: Y
Soil Release Indicator: Y
Surface Water Release Indicator: Not reported

Name: WA UW TACOMA BR CAMP
Address: 1930 C ST
Address 2: Not reported
Area Name: FACILITY
Corrective Action: CA060
Actual Date: 1994-07-01 00:00:00.0
Air Release Indicator: Y
Groundwater Release Indicator: Y
Soil Release Indicator: Y
Surface Water Release Indicator: Not reported

Name: WA UW TACOMA BR CAMP
Address: 1930 C ST
Address 2: Not reported
Area Name: FACILITY
Corrective Action: CA070YE
Actual Date: 1994-11-01 00:00:00.0
Air Release Indicator: Y
Groundwater Release Indicator: Y
Soil Release Indicator: Y
Surface Water Release Indicator: Not reported

Name: WA UW TACOMA BR CAMP
Address: 1930 C ST
Address 2: Not reported
Area Name: FACILITY
Corrective Action: CA100
Actual Date: 1997-10-01 00:00:00.0
Air Release Indicator: Y
Groundwater Release Indicator: Y
Soil Release Indicator: Y

Map ID
Direction
Distance
Elevation

MAP FINDINGS

Site

Database(s)

EDR ID Number
EPA ID Number

WA UW TACOMA BR CAMP (Continued)

1000179249

Surface Water Release Indicator:	Not reported
Name:	WA UW TACOMA BR CAMP
Address:	1930 C ST
Address 2:	Not reported
Area Name:	BLECKERT-CRAGLE SUBAREA
Corrective Action:	CA110
Actual Date:	1997-09-02 00:00:00.0
Air Release Indicator:	Not reported
Groundwater Release Indicator:	Y
Soil Release Indicator:	Y
Surface Water Release Indicator:	Not reported
Name:	WA UW TACOMA BR CAMP
Address:	1930 C ST
Address 2:	Not reported
Area Name:	REMAINING AREA
Corrective Action:	CA110
Actual Date:	1997-09-02 00:00:00.0
Air Release Indicator:	Not reported
Groundwater Release Indicator:	Y
Soil Release Indicator:	Y
Surface Water Release Indicator:	Not reported
Name:	WA UW TACOMA BR CAMP
Address:	1930 C ST
Address 2:	Not reported
Area Name:	HOWE PLUME AREA
Corrective Action:	CA110
Actual Date:	1997-09-02 00:00:00.0
Air Release Indicator:	Y
Groundwater Release Indicator:	Y
Soil Release Indicator:	Y
Surface Water Release Indicator:	Not reported
Name:	WA UW TACOMA BR CAMP
Address:	1930 C ST
Address 2:	Not reported
Area Name:	BLECKERT-CRAGLE SUBAREA
Corrective Action:	CA120
Actual Date:	1997-11-07 00:00:00.0
Air Release Indicator:	Not reported
Groundwater Release Indicator:	Y
Soil Release Indicator:	Y
Surface Water Release Indicator:	Not reported
Name:	WA UW TACOMA BR CAMP
Address:	1930 C ST
Address 2:	Not reported
Area Name:	REMAINING AREA
Corrective Action:	CA120
Actual Date:	1997-11-07 00:00:00.0
Air Release Indicator:	Not reported
Groundwater Release Indicator:	Y
Soil Release Indicator:	Y
Surface Water Release Indicator:	Not reported

Map ID
 Direction
 Distance
 Elevation

MAP FINDINGS

Site

Database(s)

EDR ID Number
 EPA ID Number

WA UW TACOMA BR CAMP (Continued)

1000179249

[Click this hyperlink](#) while viewing on your computer to access
 181 additional CORRACTS: record(s) in the EDR Site Report.

RCRA Listings:	
Date Form Received by Agency:	1999-05-01 00:00:00.0
Handler Name:	WA UW TACOMA BR CAMP
Handler Address:	1930 C ST
Handler City,State,Zip:	TACOMA, WA 98402
EPA ID:	WAD980664718
Contact Name:	DAVE LUNDSTROM
Contact Address:	PO BOX 354400
Contact City,State,Zip:	SEATTLE, WA 98195
Contact Telephone:	206-685-2848
Contact Fax:	Not reported
Contact Email:	Not reported
Contact Title:	Not reported
EPA Region:	10
Land Type:	Other
Federal Waste Generator Description:	Not a generator, verified
Non-Notifier:	Not reported
Biennial Report Cycle:	Not reported
Accessibility:	Not reported
Active Site Indicator:	Permitting Activities, Corrective Action Activities
State District Owner:	WA
State District:	SWRO
Mailing Address:	1930 S C ST
Mailing City,State,Zip:	TACOMA, WA 98402
Owner Name:	ARRCOM INC
Owner Type:	Private
Operator Name:	PHIPPEN, WENDY
Operator Type:	Private
Short-Term Generator Activity:	No
Importer Activity:	No
Mixed Waste Generator:	No
Transporter Activity:	No
Transfer Facility Activity:	No
Recycler Activity with Storage:	No
Small Quantity On-Site Burner Exemption:	No
Smelting Melting and Refining Furnace Exemption:	No
Underground Injection Control:	No
Off-Site Waste Receipt:	No
Universal Waste Indicator:	No
Universal Waste Destination Facility:	No
Federal Universal Waste:	No
Active Site Fed-Reg Treatment Storage and Disposal Facility:	Land Disposal, Storage
Active Site Converter Treatment storage and Disposal Facility:	Not reported
Active Site State-Reg Treatment Storage and Disposal Facility:	Not reported
Active Site State-Reg Handler:	---
Federal Facility Indicator:	Not reported
Hazardous Secondary Material Indicator:	NN
Sub-Part K Indicator:	Not reported
Commercial TSD Indicator:	No
Treatment Storage and Disposal Type:	Land Disposal, Storage
2018 GPRA Permit Baseline:	Not on the Baseline
2018 GPRA Renewals Baseline:	Not on the Baseline
Permit Renewals Workload Universe:	Not reported
Permit Workload Universe:	Not reported

Map ID
 Direction
 Distance
 Elevation

MAP FINDINGS

Site

Database(s)

EDR ID Number
 EPA ID Number

WA UW TACOMA BR CAMP (Continued)

1000179249

Permit Progress Universe:	Land Disposal, Storage
Post-Closure Workload Universe:	Land Disposal
Closure Workload Universe:	Land Disposal, Storage
202 GPRA Corrective Action Baseline:	Yes
Corrective Action Workload Universe:	Yes
Subject to Corrective Action Universe:	Yes
Non-TSDFs Where RCRA CA has Been Imposed Universe:	No
TSDFs Potentially Subject to CA Under 3004 (u)/(v) Universe:	Yes
TSDFs Only Subject to CA under Discretionary Auth Universe:	No
Corrective Action Priority Ranking:	Medium
Environmental Control Indicator:	No
Institutional Control Indicator:	No
Human Exposure Controls Indicator:	No
Groundwater Controls Indicator:	Yes
Operating TSDF Universe:	Not reported
Full Enforcement Universe:	Land Disposal, Storage
Significant Non-Complier Universe:	No
Unaddressed Significant Non-Complier Universe:	No
Addressed Significant Non-Complier Universe:	No
Significant Non-Complier With a Compliance Schedule Universe:	No
Financial Assurance Required:	Closure, Post-Closure Care, Sudden Third-Party Liability, Non-Sudden Third-Party Liability
Handler Date of Last Change:	2018-05-09 13:33:36.0
Recognized Trader-Importer:	No
Recognized Trader-Exporter:	No
Importer of Spent Lead Acid Batteries:	No
Exporter of Spent Lead Acid Batteries:	No
Recycler Activity Without Storage:	No
Manifest Broker:	No
Sub-Part P Indicator:	Not reported

Handler - Owner Operator:

Owner/Operator Indicator:	Owner
Owner/Operator Name:	ARRCOM INC A
Legal Status:	Private
Date Became Current:	1997-02-27 00:00:00.
Date Ended Current:	Not reported
Owner/Operator Address:	1930 S C ST
Owner/Operator City,State,Zip:	TACOMA, WA 98402-3105
Owner/Operator Telephone:	000-000-0000
Owner/Operator Telephone Ext:	Not reported
Owner/Operator Fax:	Not reported
Owner/Operator Email:	Not reported

Owner/Operator Indicator:	Owner
Owner/Operator Name:	ARRCOM INC
Legal Status:	Private
Date Became Current:	1997-02-27 00:00:00.
Date Ended Current:	Not reported
Owner/Operator Address:	1930 S C ST
Owner/Operator City,State,Zip:	TACOMA, WA 98402
Owner/Operator Telephone:	000-000-0000
Owner/Operator Telephone Ext:	Not reported
Owner/Operator Fax:	Not reported
Owner/Operator Email:	Not reported

Map ID
Direction
Distance
Elevation

MAP FINDINGS

Site

Database(s)

EDR ID Number
EPA ID Number

WA UW TACOMA BR CAMP (Continued)

1000179249

Owner/Operator Indicator: Owner
Owner/Operator Name: WA UW TACOMA BR CAMP
Legal Status: Private
Date Became Current: Not reported
Date Ended Current: Not reported
Owner/Operator Address: 1930 C ST
Owner/Operator City,State,Zip: TACOMA, WA 98402
Owner/Operator Telephone: 000-000-0000
Owner/Operator Telephone Ext: Not reported
Owner/Operator Fax: Not reported
Owner/Operator Email: Not reported

Owner/Operator Indicator: Operator
Owner/Operator Name: WA UW TACOMA BR CAMP
Legal Status: Private
Date Became Current: Not reported
Date Ended Current: Not reported
Owner/Operator Address: 1930 C ST
Owner/Operator City,State,Zip: TACOMA, WA 98402
Owner/Operator Telephone: 000-000-0000
Owner/Operator Telephone Ext: Not reported
Owner/Operator Fax: Not reported
Owner/Operator Email: Not reported

Owner/Operator Indicator: Owner
Owner/Operator Name: ARRCOM INC
Legal Status: Private
Date Became Current: 1997-02-27 00:00:00.
Date Ended Current: Not reported
Owner/Operator Address: 1930 S C ST
Owner/Operator City,State,Zip: TACOMA, WA 98402
Owner/Operator Telephone: 000-000-0000
Owner/Operator Telephone Ext: Not reported
Owner/Operator Fax: Not reported
Owner/Operator Email: Not reported

Owner/Operator Indicator: Owner
Owner/Operator Name: WA UW
Legal Status: Private
Date Became Current: Not reported
Date Ended Current: Not reported
Owner/Operator Address: PO BOX 354400
Owner/Operator City,State,Zip: SEATTLE, WA 98195-4400
Owner/Operator Telephone: 206-685-2848
Owner/Operator Telephone Ext: Not reported
Owner/Operator Fax: Not reported
Owner/Operator Email: Not reported

Owner/Operator Indicator: Owner
Owner/Operator Name: WA UW
Legal Status: Private
Date Became Current: Not reported
Date Ended Current: Not reported
Owner/Operator Address: PO BOX 354400
Owner/Operator City,State,Zip: SEATTLE, WA 98195
Owner/Operator Telephone: 206-685-2848
Owner/Operator Telephone Ext: Not reported

Map ID
Direction
Distance
Elevation

MAP FINDINGS

Site

Database(s)

EDR ID Number
EPA ID Number

WA UW TACOMA BR CAMP (Continued)

1000179249

Owner/Operator Fax: Not reported
Owner/Operator Email: Not reported

Owner/Operator Indicator: Owner
Owner/Operator Name: WA UW
Legal Status: Private
Date Became Current: Not reported
Date Ended Current: Not reported
Owner/Operator Address: PO BOX 354400
Owner/Operator City,State,Zip: SEATTLE, WA 98195
Owner/Operator Telephone: 206-685-2848
Owner/Operator Telephone Ext: Not reported
Owner/Operator Fax: Not reported
Owner/Operator Email: Not reported

Owner/Operator Indicator: Owner
Owner/Operator Name: ARRCOM INC
Legal Status: Private
Date Became Current: 1997-02-27 00:00:00.
Date Ended Current: Not reported
Owner/Operator Address: 1930 S C ST
Owner/Operator City,State,Zip: TACOMA, WA 98402
Owner/Operator Telephone: 000-000-0000
Owner/Operator Telephone Ext: Not reported
Owner/Operator Fax: Not reported
Owner/Operator Email: Not reported

Owner/Operator Indicator: Operator
Owner/Operator Name: SEE PAPER COPY
Legal Status: Private
Date Became Current: Not reported
Date Ended Current: Not reported
Owner/Operator Address: 1930 C ST
Owner/Operator City,State,Zip: TACOMA, WA 98402-3105
Owner/Operator Telephone: 000-000-0000
Owner/Operator Telephone Ext: Not reported
Owner/Operator Fax: Not reported
Owner/Operator Email: Not reported

Owner/Operator Indicator: Owner
Owner/Operator Name: ARRCOM INC
Legal Status: Private
Date Became Current: 1997-02-27 00:00:00.
Date Ended Current: Not reported
Owner/Operator Address: 1930 S C ST
Owner/Operator City,State,Zip: TACOMA, WA 98402
Owner/Operator Telephone: 000-000-0000
Owner/Operator Telephone Ext: Not reported
Owner/Operator Fax: Not reported
Owner/Operator Email: Not reported

Owner/Operator Indicator: Owner
Owner/Operator Name: WA UW TACOMA BR CAMP
Legal Status: Private
Date Became Current: Not reported
Date Ended Current: Not reported
Owner/Operator Address: 1930 C ST

Map ID
Direction
Distance
Elevation

MAP FINDINGS

Site

Database(s)

EDR ID Number
EPA ID Number

WA UW TACOMA BR CAMP (Continued)

1000179249

Owner/Operator City,State,Zip:	TACOMA, WA 98402
Owner/Operator Telephone:	000-000-0000
Owner/Operator Telephone Ext:	Not reported
Owner/Operator Fax:	Not reported
Owner/Operator Email:	Not reported
Owner/Operator Indicator:	Operator
Owner/Operator Name:	WENDY P
Legal Status:	Private
Date Became Current:	1997-02-27 00:00:00.
Date Ended Current:	Not reported
Owner/Operator Address:	PO BOX 354400
Owner/Operator City,State,Zip:	SEATTLE, WA 98195-4400
Owner/Operator Telephone:	206-685-2848
Owner/Operator Telephone Ext:	Not reported
Owner/Operator Fax:	Not reported
Owner/Operator Email:	Not reported
Owner/Operator Indicator:	Owner
Owner/Operator Name:	WA UW
Legal Status:	Private
Date Became Current:	Not reported
Date Ended Current:	Not reported
Owner/Operator Address:	PO BOX 354400
Owner/Operator City,State,Zip:	SEATTLE, WA 98195
Owner/Operator Telephone:	206-685-2848
Owner/Operator Telephone Ext:	Not reported
Owner/Operator Fax:	Not reported
Owner/Operator Email:	Not reported
Owner/Operator Indicator:	Operator
Owner/Operator Name:	PHIPPEN, WENDY
Legal Status:	Private
Date Became Current:	Not reported
Date Ended Current:	Not reported
Owner/Operator Address:	PO BOX 354400
Owner/Operator City,State,Zip:	SEATTLE, WA 98195
Owner/Operator Telephone:	206-685-2848
Owner/Operator Telephone Ext:	Not reported
Owner/Operator Fax:	Not reported
Owner/Operator Email:	Not reported
Owner/Operator Indicator:	Owner
Owner/Operator Name:	WA UW TACOMA BR CAMP
Legal Status:	Private
Date Became Current:	Not reported
Date Ended Current:	Not reported
Owner/Operator Address:	1930 C ST
Owner/Operator City,State,Zip:	TACOMA, WA 98402
Owner/Operator Telephone:	000-000-0000
Owner/Operator Telephone Ext:	Not reported
Owner/Operator Fax:	Not reported
Owner/Operator Email:	Not reported
Owner/Operator Indicator:	Owner
Owner/Operator Name:	WA UW
Legal Status:	Private

Map ID
Direction
Distance
Elevation

MAP FINDINGS

Site

Database(s)

EDR ID Number
EPA ID Number

WA UW TACOMA BR CAMP (Continued)

1000179249

Date Became Current:	Not reported
Date Ended Current:	Not reported
Owner/Operator Address:	PO BOX 354400
Owner/Operator City,State,Zip:	SEATTLE, WA 98195
Owner/Operator Telephone:	206-685-2848
Owner/Operator Telephone Ext:	Not reported
Owner/Operator Fax:	Not reported
Owner/Operator Email:	Not reported
Owner/Operator Indicator:	Operator
Owner/Operator Name:	PHIPPEN, WENDY
Legal Status:	Private
Date Became Current:	Not reported
Date Ended Current:	Not reported
Owner/Operator Address:	PO BOX 354400
Owner/Operator City,State,Zip:	SEATTLE, WA 98195
Owner/Operator Telephone:	206-685-2848
Owner/Operator Telephone Ext:	Not reported
Owner/Operator Fax:	Not reported
Owner/Operator Email:	Not reported
Owner/Operator Indicator:	Operator
Owner/Operator Name:	WA UW TACOMA BR CAMP
Legal Status:	Private
Date Became Current:	Not reported
Date Ended Current:	Not reported
Owner/Operator Address:	1930 C ST
Owner/Operator City,State,Zip:	TACOMA, WA 98402
Owner/Operator Telephone:	000-000-0000
Owner/Operator Telephone Ext:	Not reported
Owner/Operator Fax:	Not reported
Owner/Operator Email:	Not reported
Owner/Operator Indicator:	Operator
Owner/Operator Name:	PHIPPEN, WENDY
Legal Status:	Private
Date Became Current:	Not reported
Date Ended Current:	Not reported
Owner/Operator Address:	PO BOX 354400
Owner/Operator City,State,Zip:	SEATTLE, WA 98195
Owner/Operator Telephone:	206-685-2848
Owner/Operator Telephone Ext:	Not reported
Owner/Operator Fax:	Not reported
Owner/Operator Email:	Not reported
Owner/Operator Indicator:	Operator
Owner/Operator Name:	PHIPPEN, WENDY
Legal Status:	Private
Date Became Current:	Not reported
Date Ended Current:	Not reported
Owner/Operator Address:	PO BOX 354400
Owner/Operator City,State,Zip:	SEATTLE, WA 98195
Owner/Operator Telephone:	206-685-2848
Owner/Operator Telephone Ext:	Not reported
Owner/Operator Fax:	Not reported
Owner/Operator Email:	Not reported

Map ID
Direction
Distance
Elevation

MAP FINDINGS

Site

Database(s)

EDR ID Number
EPA ID Number

WA UW TACOMA BR CAMP (Continued)

1000179249

Owner/Operator Indicator: Owner
Owner/Operator Name: WA UW
Legal Status: Private
Date Became Current: Not reported
Date Ended Current: Not reported
Owner/Operator Address: PO BOX 354400
Owner/Operator City,State,Zip: SEATTLE, WA 98195
Owner/Operator Telephone: 206-685-2848
Owner/Operator Telephone Ext: Not reported
Owner/Operator Fax: Not reported
Owner/Operator Email: Not reported

Historic Generators:

Receive Date: 1997-02-07 00:00:00.0
Handler Name: WA UW TACOMA BR CAMP
Federal Waste Generator Description: Not a generator, verified
State District Owner: WA
Large Quantity Handler of Universal Waste: No
Recognized Trader Importer: No
Recognized Trader Exporter: No
Spent Lead Acid Battery Importer: No
Spent Lead Acid Battery Exporter: No
Current Record: No
Non Storage Recycler Activity: Not reported
Electronic Manifest Broker: Not reported

Receive Date: 1999-04-30 00:00:00.0
Handler Name: WA UW TACOMA BR CAMP
Federal Waste Generator Description: Not a generator, verified
State District Owner: WA
Large Quantity Handler of Universal Waste: No
Recognized Trader Importer: No
Recognized Trader Exporter: No
Spent Lead Acid Battery Importer: No
Spent Lead Acid Battery Exporter: No
Current Record: No
Non Storage Recycler Activity: Not reported
Electronic Manifest Broker: Not reported

Receive Date: 1999-05-01 00:00:00.0
Handler Name: WA UW TACOMA BR CAMP
Federal Waste Generator Description: Not a generator, verified
State District Owner: WA
Large Quantity Handler of Universal Waste: No
Recognized Trader Importer: No
Recognized Trader Exporter: No
Spent Lead Acid Battery Importer: No
Spent Lead Acid Battery Exporter: No
Current Record: Yes
Non Storage Recycler Activity: Not reported
Electronic Manifest Broker: Not reported

Receive Date: 1982-01-06 00:00:00.0
Handler Name: WA UW TACOMA BR CAMP
Federal Waste Generator Description: Not a generator, verified
State District Owner: WA
Large Quantity Handler of Universal Waste: No

Map ID
Direction
Distance
Elevation

MAP FINDINGS

Site

Database(s)

EDR ID Number
EPA ID Number

WA UW TACOMA BR CAMP (Continued)

1000179249

Recognized Trader Importer:	Not reported
Recognized Trader Exporter:	Not reported
Spent Lead Acid Battery Importer:	Not reported
Spent Lead Acid Battery Exporter:	Not reported
Current Record:	No
Non Storage Recycler Activity:	Not reported
Electronic Manifest Broker:	Not reported
Receive Date:	1997-02-07 00:00:00.0
Handler Name:	WA UW TACOMA BR CAMP
Federal Waste Generator Description:	Conditionally Exempt Small Quantity Generator
State District Owner:	WA
Large Quantity Handler of Universal Waste:	No
Recognized Trader Importer:	No
Recognized Trader Exporter:	No
Spent Lead Acid Battery Importer:	No
Spent Lead Acid Battery Exporter:	No
Current Record:	No
Non Storage Recycler Activity:	Not reported
Electronic Manifest Broker:	Not reported
Receive Date:	1998-03-09 00:00:00.0
Handler Name:	WA UW TACOMA BR CAMP
Federal Waste Generator Description:	Not a generator, verified
State District Owner:	WA
Large Quantity Handler of Universal Waste:	No
Recognized Trader Importer:	No
Recognized Trader Exporter:	No
Spent Lead Acid Battery Importer:	No
Spent Lead Acid Battery Exporter:	No
Current Record:	No
Non Storage Recycler Activity:	Not reported
Electronic Manifest Broker:	Not reported
Receive Date:	1999-03-02 00:00:00.0
Handler Name:	WA UW TACOMA BR CAMP
Federal Waste Generator Description:	Conditionally Exempt Small Quantity Generator
State District Owner:	WA
Large Quantity Handler of Universal Waste:	No
Recognized Trader Importer:	No
Recognized Trader Exporter:	No
Spent Lead Acid Battery Importer:	No
Spent Lead Acid Battery Exporter:	No
Current Record:	No
Non Storage Recycler Activity:	Not reported
Electronic Manifest Broker:	Not reported
Receive Date:	1999-04-30 00:00:00.0
Handler Name:	WA UW TACOMA BR CAMP
Federal Waste Generator Description:	Not a generator, verified
State District Owner:	WA
Large Quantity Handler of Universal Waste:	No
Recognized Trader Importer:	No
Recognized Trader Exporter:	No
Spent Lead Acid Battery Importer:	No
Spent Lead Acid Battery Exporter:	No
Current Record:	No

Map ID
 Direction
 Distance
 Elevation

MAP FINDINGS

Site

Database(s)

EDR ID Number
 EPA ID Number

WA UW TACOMA BR CAMP (Continued)

1000179249

Non Storage Recycler Activity: Not reported
 Electronic Manifest Broker: Not reported

List of NAICS Codes and Descriptions:

NAICS Code: 61131
 NAICS Description: COLLEGES, UNIVERSITIES, AND PROFESSIONAL SCHOOLS

Facility Has Received Notices of Violation:

Found Violation: No
 Agency Which Determined Violation: Not reported
 Violation Short Description: Not reported
 Date Violation was Determined: Not reported
 Actual Return to Compliance Date: Not reported
 Return to Compliance Qualifier: Not reported
 Violation Responsible Agency: Not reported
 Scheduled Compliance Date: Not reported
 Enforcement Identifier: Not reported
 Date of Enforcement Action: Not reported
 Enforcement Responsible Agency: Not reported
 Enforcement Docket Number: Not reported
 Enforcement Attorney: Not reported
 Corrective Action Component: Not reported
 Appeal Initiated Date: Not reported
 Appeal Resolution Date: Not reported
 Disposition Status Date: Not reported
 Disposition Status: Not reported
 Disposition Status Description: Not reported
 Consent/Final Order Sequence Number: Not reported
 Consent/Final Order Respondent Name: Not reported
 Consent/Final Order Lead Agency: Not reported
 Enforcement Type: Not reported
 Enforcement Responsible Person: Not reported
 Enforcement Responsible Sub-Organization: Not reported
 SEP Sequence Number: Not reported
 SEP Expenditure Amount: Not reported
 SEP Scheduled Completion Date: Not reported
 SEP Actual Date: Not reported
 SEP Defaulted Date: Not reported
 SEP Type: Not reported
 SEP Type Description: Not reported
 Proposed Amount: Not reported
 Final Monetary Amount: Not reported
 Paid Amount: Not reported
 Final Count: Not reported
 Final Amount: Not reported

Found Violation: No
 Agency Which Determined Violation: Not reported
 Violation Short Description: Not reported
 Date Violation was Determined: Not reported
 Actual Return to Compliance Date: Not reported
 Return to Compliance Qualifier: Not reported
 Violation Responsible Agency: Not reported
 Scheduled Compliance Date: Not reported
 Enforcement Identifier: Not reported
 Date of Enforcement Action: Not reported

Map ID
Direction
Distance
Elevation

MAP FINDINGS

Site

Database(s)

EDR ID Number
EPA ID Number

WA UW TACOMA BR CAMP (Continued)

1000179249

Enforcement Responsible Agency:	Not reported
Enforcement Docket Number:	Not reported
Enforcement Attorney:	Not reported
Corrective Action Component:	Not reported
Appeal Initiated Date:	Not reported
Appeal Resolution Date:	Not reported
Disposition Status Date:	Not reported
Disposition Status:	Not reported
Disposition Status Description:	Not reported
Consent/Final Order Sequence Number:	Not reported
Consent/Final Order Respondent Name:	Not reported
Consent/Final Order Lead Agency:	Not reported
Enforcement Type:	Not reported
Enforcement Responsible Person:	Not reported
Enforcement Responsible Sub-Organization:	Not reported
SEP Sequence Number:	Not reported
SEP Expenditure Amount:	Not reported
SEP Scheduled Completion Date:	Not reported
SEP Actual Date:	Not reported
SEP Defaulted Date:	Not reported
SEP Type:	Not reported
SEP Type Description:	Not reported
Proposed Amount:	Not reported
Final Monetary Amount:	Not reported
Paid Amount:	Not reported
Final Count:	Not reported
Final Amount:	Not reported
Found Violation:	No
Agency Which Determined Violation:	Not reported
Violation Short Description:	Not reported
Date Violation was Determined:	Not reported
Actual Return to Compliance Date:	Not reported
Return to Compliance Qualifier:	Not reported
Violation Responsible Agency:	Not reported
Scheduled Compliance Date:	Not reported
Enforcement Identifier:	Not reported
Date of Enforcement Action:	Not reported
Enforcement Responsible Agency:	Not reported
Enforcement Docket Number:	Not reported
Enforcement Attorney:	Not reported
Corrective Action Component:	Not reported
Appeal Initiated Date:	Not reported
Appeal Resolution Date:	Not reported
Disposition Status Date:	Not reported
Disposition Status:	Not reported
Disposition Status Description:	Not reported
Consent/Final Order Sequence Number:	Not reported
Consent/Final Order Respondent Name:	Not reported
Consent/Final Order Lead Agency:	Not reported
Enforcement Type:	Not reported
Enforcement Responsible Person:	Not reported
Enforcement Responsible Sub-Organization:	Not reported
SEP Sequence Number:	Not reported
SEP Expenditure Amount:	Not reported
SEP Scheduled Completion Date:	Not reported
SEP Actual Date:	Not reported

Map ID
 Direction
 Distance
 Elevation

MAP FINDINGS

Site

Database(s)

EDR ID Number
 EPA ID Number

WA UW TACOMA BR CAMP (Continued)

1000179249

SEP Defaulted Date:	Not reported
SEP Type:	Not reported
SEP Type Description:	Not reported
Proposed Amount:	Not reported
Final Monetary Amount:	Not reported
Paid Amount:	Not reported
Final Count:	Not reported
Final Amount:	Not reported
Found Violation:	No
Agency Which Determined Violation:	Not reported
Violation Short Description:	Not reported
Date Violation was Determined:	Not reported
Actual Return to Compliance Date:	Not reported
Return to Compliance Qualifier:	Not reported
Violation Responsible Agency:	Not reported
Scheduled Compliance Date:	Not reported
Enforcement Identifier:	Not reported
Date of Enforcement Action:	Not reported
Enforcement Responsible Agency:	Not reported
Enforcement Docket Number:	Not reported
Enforcement Attorney:	Not reported
Corrective Action Component:	Not reported
Appeal Initiated Date:	Not reported
Appeal Resolution Date:	Not reported
Disposition Status Date:	Not reported
Disposition Status:	Not reported
Disposition Status Description:	Not reported
Consent/Final Order Sequence Number:	Not reported
Consent/Final Order Respondent Name:	Not reported
Consent/Final Order Lead Agency:	Not reported
Enforcement Type:	Not reported
Enforcement Responsible Person:	Not reported
Enforcement Responsible Sub-Organization:	Not reported
SEP Sequence Number:	Not reported
SEP Expenditure Amount:	Not reported
SEP Scheduled Completion Date:	Not reported
SEP Actual Date:	Not reported
SEP Defaulted Date:	Not reported
SEP Type:	Not reported
SEP Type Description:	Not reported
Proposed Amount:	Not reported
Final Monetary Amount:	Not reported
Paid Amount:	Not reported
Final Count:	Not reported
Final Amount:	Not reported
Found Violation:	Yes
Agency Which Determined Violation:	State
Violation Short Description:	TSD IS-Ground-Water Monitoring
Date Violation was Determined:	1998-10-22 00:00:00.0
Actual Return to Compliance Date:	1999-04-27 00:00:00.0
Return to Compliance Qualifier:	Observed
Violation Responsible Agency:	State
Scheduled Compliance Date:	1999-01-31 00:00:00.0
Enforcement Identifier:	000
Date of Enforcement Action:	1998-10-22 00:00:00.0

Map ID
Direction
Distance
Elevation

MAP FINDINGS

Site

Database(s)

EDR ID Number
EPA ID Number

WA UW TACOMA BR CAMP (Continued)

1000179249

Enforcement Responsible Agency:	State
Enforcement Docket Number:	Not reported
Enforcement Attorney:	R0
Corrective Action Component:	No
Appeal Initiated Date:	Not reported
Appeal Resolution Date:	Not reported
Disposition Status Date:	Not reported
Disposition Status:	Not reported
Disposition Status Description:	Not reported
Consent/Final Order Sequence Number:	Not reported
Consent/Final Order Respondent Name:	Not reported
Consent/Final Order Lead Agency:	Not reported
Enforcement Type:	WRITTEN INFORMAL
Enforcement Responsible Person:	WADRP
Enforcement Responsible Sub-Organization:	SW
SEP Sequence Number:	Not reported
SEP Expenditure Amount:	Not reported
SEP Scheduled Completion Date:	Not reported
SEP Actual Date:	Not reported
SEP Defaulted Date:	Not reported
SEP Type:	Not reported
SEP Type Description:	Not reported
Proposed Amount:	Not reported
Final Monetary Amount:	Not reported
Paid Amount:	Not reported
Final Count:	Not reported
Final Amount:	Not reported
Found Violation:	Yes
Agency Which Determined Violation:	State
Violation Short Description:	TSD IS-Ground-Water Monitoring
Date Violation was Determined:	1998-10-22 00:00:00.0
Actual Return to Compliance Date:	1999-04-27 00:00:00.0
Return to Compliance Qualifier:	Observed
Violation Responsible Agency:	State
Scheduled Compliance Date:	1999-01-31 00:00:00.0
Enforcement Identifier:	000
Date of Enforcement Action:	1998-10-22 00:00:00.0
Enforcement Responsible Agency:	State
Enforcement Docket Number:	Not reported
Enforcement Attorney:	R0
Corrective Action Component:	No
Appeal Initiated Date:	Not reported
Appeal Resolution Date:	Not reported
Disposition Status Date:	Not reported
Disposition Status:	Not reported
Disposition Status Description:	Not reported
Consent/Final Order Sequence Number:	Not reported
Consent/Final Order Respondent Name:	Not reported
Consent/Final Order Lead Agency:	Not reported
Enforcement Type:	WRITTEN INFORMAL
Enforcement Responsible Person:	WADRP
Enforcement Responsible Sub-Organization:	SW
SEP Sequence Number:	Not reported
SEP Expenditure Amount:	Not reported
SEP Scheduled Completion Date:	Not reported
SEP Actual Date:	Not reported

Map ID
Direction
Distance
Elevation

MAP FINDINGS

Site

Database(s)

EDR ID Number
EPA ID Number

WA UW TACOMA BR CAMP (Continued)

1000179249

SEP Defaulted Date:	Not reported
SEP Type:	Not reported
SEP Type Description:	Not reported
Proposed Amount:	Not reported
Final Monetary Amount:	Not reported
Paid Amount:	Not reported
Final Count:	Not reported
Final Amount:	Not reported
Found Violation:	Yes
Agency Which Determined Violation:	State
Violation Short Description:	TSD IS-Ground-Water Monitoring
Date Violation was Determined:	1998-10-22 00:00:00.0
Actual Return to Compliance Date:	1999-04-27 00:00:00.0
Return to Compliance Qualifier:	Observed
Violation Responsible Agency:	State
Scheduled Compliance Date:	1999-01-31 00:00:00.0
Enforcement Identifier:	000
Date of Enforcement Action:	1998-10-22 00:00:00.0
Enforcement Responsible Agency:	State
Enforcement Docket Number:	Not reported
Enforcement Attorney:	R0
Corrective Action Component:	No
Appeal Initiated Date:	Not reported
Appeal Resolution Date:	Not reported
Disposition Status Date:	Not reported
Disposition Status:	Not reported
Disposition Status Description:	Not reported
Consent/Final Order Sequence Number:	Not reported
Consent/Final Order Respondent Name:	Not reported
Consent/Final Order Lead Agency:	Not reported
Enforcement Type:	WRITTEN INFORMAL
Enforcement Responsible Person:	WADRP
Enforcement Responsible Sub-Organization:	SW
SEP Sequence Number:	Not reported
SEP Expenditure Amount:	Not reported
SEP Scheduled Completion Date:	Not reported
SEP Actual Date:	Not reported
SEP Defaulted Date:	Not reported
SEP Type:	Not reported
SEP Type Description:	Not reported
Proposed Amount:	Not reported
Final Monetary Amount:	Not reported
Paid Amount:	Not reported
Final Count:	Not reported
Final Amount:	Not reported
Found Violation:	No
Agency Which Determined Violation:	Not reported
Violation Short Description:	Not reported
Date Violation was Determined:	Not reported
Actual Return to Compliance Date:	Not reported
Return to Compliance Qualifier:	Not reported
Violation Responsible Agency:	Not reported
Scheduled Compliance Date:	Not reported
Enforcement Identifier:	Not reported
Date of Enforcement Action:	Not reported

Map ID
Direction
Distance
Elevation

MAP FINDINGS

Site

Database(s)

EDR ID Number
EPA ID Number

WA UW TACOMA BR CAMP (Continued)

1000179249

Enforcement Responsible Agency:	Not reported
Enforcement Docket Number:	Not reported
Enforcement Attorney:	Not reported
Corrective Action Component:	Not reported
Appeal Initiated Date:	Not reported
Appeal Resolution Date:	Not reported
Disposition Status Date:	Not reported
Disposition Status:	Not reported
Disposition Status Description:	Not reported
Consent/Final Order Sequence Number:	Not reported
Consent/Final Order Respondent Name:	Not reported
Consent/Final Order Lead Agency:	Not reported
Enforcement Type:	Not reported
Enforcement Responsible Person:	Not reported
Enforcement Responsible Sub-Organization:	Not reported
SEP Sequence Number:	Not reported
SEP Expenditure Amount:	Not reported
SEP Scheduled Completion Date:	Not reported
SEP Actual Date:	Not reported
SEP Defaulted Date:	Not reported
SEP Type:	Not reported
SEP Type Description:	Not reported
Proposed Amount:	Not reported
Final Monetary Amount:	Not reported
Paid Amount:	Not reported
Final Count:	Not reported
Final Amount:	Not reported
Found Violation:	No
Agency Which Determined Violation:	Not reported
Violation Short Description:	Not reported
Date Violation was Determined:	Not reported
Actual Return to Compliance Date:	Not reported
Return to Compliance Qualifier:	Not reported
Violation Responsible Agency:	Not reported
Scheduled Compliance Date:	Not reported
Enforcement Identifier:	Not reported
Date of Enforcement Action:	Not reported
Enforcement Responsible Agency:	Not reported
Enforcement Docket Number:	Not reported
Enforcement Attorney:	Not reported
Corrective Action Component:	Not reported
Appeal Initiated Date:	Not reported
Appeal Resolution Date:	Not reported
Disposition Status Date:	Not reported
Disposition Status:	Not reported
Disposition Status Description:	Not reported
Consent/Final Order Sequence Number:	Not reported
Consent/Final Order Respondent Name:	Not reported
Consent/Final Order Lead Agency:	Not reported
Enforcement Type:	Not reported
Enforcement Responsible Person:	Not reported
Enforcement Responsible Sub-Organization:	Not reported
SEP Sequence Number:	Not reported
SEP Expenditure Amount:	Not reported
SEP Scheduled Completion Date:	Not reported
SEP Actual Date:	Not reported

Map ID
 Direction
 Distance
 Elevation

MAP FINDINGS

Site

Database(s)

EDR ID Number
 EPA ID Number

WA UW TACOMA BR CAMP (Continued)

1000179249

SEP Defaulted Date:	Not reported
SEP Type:	Not reported
SEP Type Description:	Not reported
Proposed Amount:	Not reported
Final Monetary Amount:	Not reported
Paid Amount:	Not reported
Final Count:	Not reported
Final Amount:	Not reported
Found Violation:	No
Agency Which Determined Violation:	Not reported
Violation Short Description:	Not reported
Date Violation was Determined:	Not reported
Actual Return to Compliance Date:	Not reported
Return to Compliance Qualifier:	Not reported
Violation Responsible Agency:	Not reported
Scheduled Compliance Date:	Not reported
Enforcement Identifier:	Not reported
Date of Enforcement Action:	Not reported
Enforcement Responsible Agency:	Not reported
Enforcement Docket Number:	Not reported
Enforcement Attorney:	Not reported
Corrective Action Component:	Not reported
Appeal Initiated Date:	Not reported
Appeal Resolution Date:	Not reported
Disposition Status Date:	Not reported
Disposition Status:	Not reported
Disposition Status Description:	Not reported
Consent/Final Order Sequence Number:	Not reported
Consent/Final Order Respondent Name:	Not reported
Consent/Final Order Lead Agency:	Not reported
Enforcement Type:	Not reported
Enforcement Responsible Person:	Not reported
Enforcement Responsible Sub-Organization:	Not reported
SEP Sequence Number:	Not reported
SEP Expenditure Amount:	Not reported
SEP Scheduled Completion Date:	Not reported
SEP Actual Date:	Not reported
SEP Defaulted Date:	Not reported
SEP Type:	Not reported
SEP Type Description:	Not reported
Proposed Amount:	Not reported
Final Monetary Amount:	Not reported
Paid Amount:	Not reported
Final Count:	Not reported
Final Amount:	Not reported
Found Violation:	Yes
Agency Which Determined Violation:	State
Violation Short Description:	TSD IS-Ground-Water Monitoring
Date Violation was Determined:	1998-10-22 00:00:00.0
Actual Return to Compliance Date:	1999-04-27 00:00:00.0
Return to Compliance Qualifier:	Observed
Violation Responsible Agency:	State
Scheduled Compliance Date:	1999-01-31 00:00:00.0
Enforcement Identifier:	000
Date of Enforcement Action:	1998-10-22 00:00:00.0

Map ID
Direction
Distance
Elevation

MAP FINDINGS

Site

Database(s)

EDR ID Number
EPA ID Number

WA UW TACOMA BR CAMP (Continued)

1000179249

Enforcement Responsible Agency:	State
Enforcement Docket Number:	Not reported
Enforcement Attorney:	R0
Corrective Action Component:	No
Appeal Initiated Date:	Not reported
Appeal Resolution Date:	Not reported
Disposition Status Date:	Not reported
Disposition Status:	Not reported
Disposition Status Description:	Not reported
Consent/Final Order Sequence Number:	Not reported
Consent/Final Order Respondent Name:	Not reported
Consent/Final Order Lead Agency:	Not reported
Enforcement Type:	WRITTEN INFORMAL
Enforcement Responsible Person:	WADRP
Enforcement Responsible Sub-Organization:	SW
SEP Sequence Number:	Not reported
SEP Expenditure Amount:	Not reported
SEP Scheduled Completion Date:	Not reported
SEP Actual Date:	Not reported
SEP Defaulted Date:	Not reported
SEP Type:	Not reported
SEP Type Description:	Not reported
Proposed Amount:	Not reported
Final Monetary Amount:	Not reported
Paid Amount:	Not reported
Final Count:	Not reported
Final Amount:	Not reported
Found Violation:	No
Agency Which Determined Violation:	Not reported
Violation Short Description:	Not reported
Date Violation was Determined:	Not reported
Actual Return to Compliance Date:	Not reported
Return to Compliance Qualifier:	Not reported
Violation Responsible Agency:	Not reported
Scheduled Compliance Date:	Not reported
Enforcement Identifier:	Not reported
Date of Enforcement Action:	Not reported
Enforcement Responsible Agency:	Not reported
Enforcement Docket Number:	Not reported
Enforcement Attorney:	Not reported
Corrective Action Component:	Not reported
Appeal Initiated Date:	Not reported
Appeal Resolution Date:	Not reported
Disposition Status Date:	Not reported
Disposition Status:	Not reported
Disposition Status Description:	Not reported
Consent/Final Order Sequence Number:	Not reported
Consent/Final Order Respondent Name:	Not reported
Consent/Final Order Lead Agency:	Not reported
Enforcement Type:	Not reported
Enforcement Responsible Person:	Not reported
Enforcement Responsible Sub-Organization:	Not reported
SEP Sequence Number:	Not reported
SEP Expenditure Amount:	Not reported
SEP Scheduled Completion Date:	Not reported
SEP Actual Date:	Not reported

Map ID
Direction
Distance
Elevation

MAP FINDINGS

Site

Database(s)

EDR ID Number
EPA ID Number

WA UW TACOMA BR CAMP (Continued)

1000179249

SEP Defaulted Date:	Not reported
SEP Type:	Not reported
SEP Type Description:	Not reported
Proposed Amount:	Not reported
Final Monetary Amount:	Not reported
Paid Amount:	Not reported
Final Count:	Not reported
Final Amount:	Not reported
Found Violation:	No
Agency Which Determined Violation:	Not reported
Violation Short Description:	Not reported
Date Violation was Determined:	Not reported
Actual Return to Compliance Date:	Not reported
Return to Compliance Qualifier:	Not reported
Violation Responsible Agency:	Not reported
Scheduled Compliance Date:	Not reported
Enforcement Identifier:	Not reported
Date of Enforcement Action:	Not reported
Enforcement Responsible Agency:	Not reported
Enforcement Docket Number:	Not reported
Enforcement Attorney:	Not reported
Corrective Action Component:	Not reported
Appeal Initiated Date:	Not reported
Appeal Resolution Date:	Not reported
Disposition Status Date:	Not reported
Disposition Status:	Not reported
Disposition Status Description:	Not reported
Consent/Final Order Sequence Number:	Not reported
Consent/Final Order Respondent Name:	Not reported
Consent/Final Order Lead Agency:	Not reported
Enforcement Type:	Not reported
Enforcement Responsible Person:	Not reported
Enforcement Responsible Sub-Organization:	Not reported
SEP Sequence Number:	Not reported
SEP Expenditure Amount:	Not reported
SEP Scheduled Completion Date:	Not reported
SEP Actual Date:	Not reported
SEP Defaulted Date:	Not reported
SEP Type:	Not reported
SEP Type Description:	Not reported
Proposed Amount:	Not reported
Final Monetary Amount:	Not reported
Paid Amount:	Not reported
Final Count:	Not reported
Final Amount:	Not reported
Found Violation:	Yes
Agency Which Determined Violation:	State
Violation Short Description:	TSD IS-Ground-Water Monitoring
Date Violation was Determined:	1998-10-22 00:00:00.0
Actual Return to Compliance Date:	1999-04-27 00:00:00.0
Return to Compliance Qualifier:	Observed
Violation Responsible Agency:	State
Scheduled Compliance Date:	1999-01-31 00:00:00.0
Enforcement Identifier:	000
Date of Enforcement Action:	1998-10-22 00:00:00.0

Map ID
Direction
Distance
Elevation

MAP FINDINGS

Site

Database(s)

EDR ID Number
EPA ID Number

WA UW TACOMA BR CAMP (Continued)

1000179249

Enforcement Responsible Agency:	State
Enforcement Docket Number:	Not reported
Enforcement Attorney:	R0
Corrective Action Component:	No
Appeal Initiated Date:	Not reported
Appeal Resolution Date:	Not reported
Disposition Status Date:	Not reported
Disposition Status:	Not reported
Disposition Status Description:	Not reported
Consent/Final Order Sequence Number:	Not reported
Consent/Final Order Respondent Name:	Not reported
Consent/Final Order Lead Agency:	Not reported
Enforcement Type:	WRITTEN INFORMAL
Enforcement Responsible Person:	WADRP
Enforcement Responsible Sub-Organization:	SW
SEP Sequence Number:	Not reported
SEP Expenditure Amount:	Not reported
SEP Scheduled Completion Date:	Not reported
SEP Actual Date:	Not reported
SEP Defaulted Date:	Not reported
SEP Type:	Not reported
SEP Type Description:	Not reported
Proposed Amount:	Not reported
Final Monetary Amount:	Not reported
Paid Amount:	Not reported
Final Count:	Not reported
Final Amount:	Not reported
Found Violation:	No
Agency Which Determined Violation:	Not reported
Violation Short Description:	Not reported
Date Violation was Determined:	Not reported
Actual Return to Compliance Date:	Not reported
Return to Compliance Qualifier:	Not reported
Violation Responsible Agency:	Not reported
Scheduled Compliance Date:	Not reported
Enforcement Identifier:	Not reported
Date of Enforcement Action:	Not reported
Enforcement Responsible Agency:	Not reported
Enforcement Docket Number:	Not reported
Enforcement Attorney:	Not reported
Corrective Action Component:	Not reported
Appeal Initiated Date:	Not reported
Appeal Resolution Date:	Not reported
Disposition Status Date:	Not reported
Disposition Status:	Not reported
Disposition Status Description:	Not reported
Consent/Final Order Sequence Number:	Not reported
Consent/Final Order Respondent Name:	Not reported
Consent/Final Order Lead Agency:	Not reported
Enforcement Type:	Not reported
Enforcement Responsible Person:	Not reported
Enforcement Responsible Sub-Organization:	Not reported
SEP Sequence Number:	Not reported
SEP Expenditure Amount:	Not reported
SEP Scheduled Completion Date:	Not reported
SEP Actual Date:	Not reported

Map ID
Direction
Distance
Elevation

MAP FINDINGS

Site

Database(s)

EDR ID Number
EPA ID Number

WA UW TACOMA BR CAMP (Continued)

1000179249

SEP Defaulted Date: Not reported
SEP Type: Not reported
SEP Type Description: Not reported
Proposed Amount: Not reported
Final Monetary Amount: Not reported
Paid Amount: Not reported
Final Count: Not reported
Final Amount: Not reported

Found Violation: No
Agency Which Determined Violation: Not reported
Violation Short Description: Not reported
Date Violation was Determined: Not reported
Actual Return to Compliance Date: Not reported
Return to Compliance Qualifier: Not reported
Violation Responsible Agency: Not reported
Scheduled Compliance Date: Not reported
Enforcement Identifier: Not reported
Date of Enforcement Action: Not reported
Enforcement Responsible Agency: Not reported
Enforcement Docket Number: Not reported
Enforcement Attorney: Not reported
Corrective Action Component: Not reported
Appeal Initiated Date: Not reported
Appeal Resolution Date: Not reported
Disposition Status Date: Not reported
Disposition Status: Not reported
Disposition Status Description: Not reported
Consent/Final Order Sequence Number: Not reported
Consent/Final Order Respondent Name: Not reported
Consent/Final Order Lead Agency: Not reported
Enforcement Type: Not reported
Enforcement Responsible Person: Not reported
Enforcement Responsible Sub-Organization: Not reported
SEP Sequence Number: Not reported
SEP Expenditure Amount: Not reported
SEP Scheduled Completion Date: Not reported
SEP Actual Date: Not reported
SEP Defaulted Date: Not reported
SEP Type: Not reported
SEP Type Description: Not reported
Proposed Amount: Not reported
Final Monetary Amount: Not reported
Paid Amount: Not reported
Final Count: Not reported
Final Amount: Not reported

Found Violation: No
Agency Which Determined Violation: Not reported
Violation Short Description: Not reported
Date Violation was Determined: Not reported
Actual Return to Compliance Date: Not reported
Return to Compliance Qualifier: Not reported
Violation Responsible Agency: Not reported
Scheduled Compliance Date: Not reported
Enforcement Identifier: Not reported
Date of Enforcement Action: Not reported

Map ID
Direction
Distance
Elevation

MAP FINDINGS

Site

Database(s)

EDR ID Number
EPA ID Number

WA UW TACOMA BR CAMP (Continued)

1000179249

Enforcement Responsible Agency: Not reported
Enforcement Docket Number: Not reported
Enforcement Attorney: Not reported
Corrective Action Component: Not reported
Appeal Initiated Date: Not reported
Appeal Resolution Date: Not reported
Disposition Status Date: Not reported
Disposition Status: Not reported
Disposition Status Description: Not reported
Consent/Final Order Sequence Number: Not reported
Consent/Final Order Respondent Name: Not reported
Consent/Final Order Lead Agency: Not reported
Enforcement Type: Not reported
Enforcement Responsible Person: Not reported
Enforcement Responsible Sub-Organization: Not reported
SEP Sequence Number: Not reported
SEP Expenditure Amount: Not reported
SEP Scheduled Completion Date: Not reported
SEP Actual Date: Not reported
SEP Defaulted Date: Not reported
SEP Type: Not reported
SEP Type Description: Not reported
Proposed Amount: Not reported
Final Monetary Amount: Not reported
Paid Amount: Not reported
Final Count: Not reported
Final Amount: Not reported

Evaluation Action Summary:

Evaluation Date: 2000-03-20 00:00:00.0
Evaluation Responsible Agency: State
Found Violation: No
Evaluation Type Description: CORRECTIVE ACTION COMPLIANCE EVALUATION
Evaluation Responsible Person Identifier: WALJW
Evaluation Responsible Sub-Organization: SW
Actual Return to Compliance Date: Not reported
Scheduled Compliance Date: Not reported
Date of Request: Not reported
Date Response Received: Not reported
Request Agency: Not reported
Former Citation: Not reported

Evaluation Date: 2006-07-17 00:00:00.0
Evaluation Responsible Agency: State
Found Violation: No
Evaluation Type Description: CORRECTIVE ACTION COMPLIANCE EVALUATION
Evaluation Responsible Person Identifier: WALJW
Evaluation Responsible Sub-Organization: SW
Actual Return to Compliance Date: Not reported
Scheduled Compliance Date: Not reported
Date of Request: Not reported
Date Response Received: Not reported
Request Agency: Not reported
Former Citation: Not reported

Evaluation Date: 1993-12-27 00:00:00.0
Evaluation Responsible Agency: EPA

Map ID
Direction
Distance
Elevation

MAP FINDINGS

Site

Database(s)

EDR ID Number
EPA ID Number

WA UW TACOMA BR CAMP (Continued)

1000179249

Found Violation:	No
Evaluation Type Description:	NON-FINANCIAL RECORD REVIEW
Evaluation Responsible Person Identifier:	R0JLB
Evaluation Responsible Sub-Organization:	WO
Actual Return to Compliance Date:	Not reported
Scheduled Compliance Date:	Not reported
Date of Request:	Not reported
Date Response Received:	Not reported
Request Agency:	Not reported
Former Citation:	Not reported
Evaluation Date:	1998-08-25 00:00:00.0
Evaluation Responsible Agency:	State
Found Violation:	No
Evaluation Type Description:	CORRECTIVE ACTION COMPLIANCE EVALUATION
Evaluation Responsible Person Identifier:	WALJW
Evaluation Responsible Sub-Organization:	SW
Actual Return to Compliance Date:	Not reported
Scheduled Compliance Date:	Not reported
Date of Request:	Not reported
Date Response Received:	Not reported
Request Agency:	Not reported
Former Citation:	Not reported
Evaluation Date:	1998-10-22 00:00:00.0
Evaluation Responsible Agency:	State
Found Violation:	Yes
Evaluation Type Description:	OPERATION AND MAINTENANCE INSPECTION
Evaluation Responsible Person Identifier:	WADRP
Evaluation Responsible Sub-Organization:	SW
Actual Return to Compliance Date:	1999-04-27 00:00:00.0
Scheduled Compliance Date:	1999-01-31 00:00:00.0
Date of Request:	Not reported
Date Response Received:	Not reported
Request Agency:	Not reported
Former Citation:	Not reported
Evaluation Date:	1998-10-22 00:00:00.0
Evaluation Responsible Agency:	State
Found Violation:	Yes
Evaluation Type Description:	OPERATION AND MAINTENANCE INSPECTION
Evaluation Responsible Person Identifier:	WADRP
Evaluation Responsible Sub-Organization:	SW
Actual Return to Compliance Date:	1999-04-27 00:00:00.0
Scheduled Compliance Date:	1999-01-31 00:00:00.0
Date of Request:	Not reported
Date Response Received:	Not reported
Request Agency:	Not reported
Former Citation:	Not reported
Evaluation Date:	1998-10-22 00:00:00.0
Evaluation Responsible Agency:	State
Found Violation:	Yes
Evaluation Type Description:	OPERATION AND MAINTENANCE INSPECTION
Evaluation Responsible Person Identifier:	WADRP
Evaluation Responsible Sub-Organization:	SW
Actual Return to Compliance Date:	1999-04-27 00:00:00.0

Map ID
Direction
Distance
Elevation

MAP FINDINGS

Site

Database(s)

EDR ID Number
EPA ID Number

WA UW TACOMA BR CAMP (Continued)

1000179249

Scheduled Compliance Date:	1999-01-31 00:00:00.0
Date of Request:	Not reported
Date Response Received:	Not reported
Request Agency:	Not reported
Former Citation:	Not reported
Evaluation Date:	1995-02-01 00:00:00.0
Evaluation Responsible Agency:	State
Found Violation:	No
Evaluation Type Description:	CORRECTIVE ACTION COMPLIANCE EVALUATION
Evaluation Responsible Person Identifier:	RWW
Evaluation Responsible Sub-Organization:	SW
Actual Return to Compliance Date:	Not reported
Scheduled Compliance Date:	Not reported
Date of Request:	Not reported
Date Response Received:	Not reported
Request Agency:	Not reported
Former Citation:	Not reported
Evaluation Date:	1999-01-12 00:00:00.0
Evaluation Responsible Agency:	State
Found Violation:	No
Evaluation Type Description:	CORRECTIVE ACTION COMPLIANCE EVALUATION
Evaluation Responsible Person Identifier:	WALJW
Evaluation Responsible Sub-Organization:	SW
Actual Return to Compliance Date:	Not reported
Scheduled Compliance Date:	Not reported
Date of Request:	Not reported
Date Response Received:	Not reported
Request Agency:	Not reported
Former Citation:	Not reported
Evaluation Date:	1999-09-17 00:00:00.0
Evaluation Responsible Agency:	State
Found Violation:	No
Evaluation Type Description:	CORRECTIVE ACTION COMPLIANCE EVALUATION
Evaluation Responsible Person Identifier:	WALJW
Evaluation Responsible Sub-Organization:	SW
Actual Return to Compliance Date:	Not reported
Scheduled Compliance Date:	Not reported
Date of Request:	Not reported
Date Response Received:	Not reported
Request Agency:	Not reported
Former Citation:	Not reported
Evaluation Date:	1998-10-22 00:00:00.0
Evaluation Responsible Agency:	State
Found Violation:	Yes
Evaluation Type Description:	OPERATION AND MAINTENANCE INSPECTION
Evaluation Responsible Person Identifier:	WADRP
Evaluation Responsible Sub-Organization:	SW
Actual Return to Compliance Date:	1999-04-27 00:00:00.0
Scheduled Compliance Date:	1999-01-31 00:00:00.0
Date of Request:	Not reported
Date Response Received:	Not reported
Request Agency:	Not reported
Former Citation:	Not reported

Map ID
Direction
Distance
Elevation

MAP FINDINGS

Site

Database(s)

EDR ID Number
EPA ID Number

WA UW TACOMA BR CAMP (Continued)

1000179249

Evaluation Date: 1999-04-20 00:00:00.0
Evaluation Responsible Agency: State
Found Violation: No
Evaluation Type Description: CORRECTIVE ACTION COMPLIANCE EVALUATION
Evaluation Responsible Person Identifier: WALJW
Evaluation Responsible Sub-Organization: SW
Actual Return to Compliance Date: Not reported
Scheduled Compliance Date: Not reported
Date of Request: Not reported
Date Response Received: Not reported
Request Agency: Not reported
Former Citation: Not reported

Evaluation Date: 1998-06-04 00:00:00.0
Evaluation Responsible Agency: State
Found Violation: No
Evaluation Type Description: CORRECTIVE ACTION COMPLIANCE EVALUATION
Evaluation Responsible Person Identifier: WALJW
Evaluation Responsible Sub-Organization: SW
Actual Return to Compliance Date: Not reported
Scheduled Compliance Date: Not reported
Date of Request: Not reported
Date Response Received: Not reported
Request Agency: Not reported
Former Citation: Not reported

Evaluation Date: 1998-10-22 00:00:00.0
Evaluation Responsible Agency: State
Found Violation: Yes
Evaluation Type Description: OPERATION AND MAINTENANCE INSPECTION
Evaluation Responsible Person Identifier: WADRP
Evaluation Responsible Sub-Organization: SW
Actual Return to Compliance Date: 1999-04-27 00:00:00.0
Scheduled Compliance Date: 1999-01-31 00:00:00.0
Date of Request: Not reported
Date Response Received: Not reported
Request Agency: Not reported
Former Citation: Not reported

Evaluation Date: 1993-10-07 00:00:00.0
Evaluation Responsible Agency: EPA
Found Violation: No
Evaluation Type Description: FOCUSED COMPLIANCE INSPECTION
Evaluation Responsible Person Identifier: R0JLB
Evaluation Responsible Sub-Organization: WO
Actual Return to Compliance Date: Not reported
Scheduled Compliance Date: Not reported
Date of Request: Not reported
Date Response Received: Not reported
Request Agency: Not reported
Former Citation: Not reported

Evaluation Date: 1999-03-24 00:00:00.0
Evaluation Responsible Agency: State
Found Violation: No
Evaluation Type Description: CORRECTIVE ACTION COMPLIANCE EVALUATION
Evaluation Responsible Person Identifier: WALJW

Map ID
Direction
Distance
Elevation

MAP FINDINGS

Site

Database(s)

EDR ID Number
EPA ID Number

WA UW TACOMA BR CAMP (Continued)

1000179249

Evaluation Responsible Sub-Organization: SW
Actual Return to Compliance Date: Not reported
Scheduled Compliance Date: Not reported
Date of Request: Not reported
Date Response Received: Not reported
Request Agency: Not reported
Former Citation: Not reported

Evaluation Date: 2007-04-06 00:00:00.0
Evaluation Responsible Agency: State
Found Violation: No
Evaluation Type Description: CORRECTIVE ACTION COMPLIANCE EVALUATION
Evaluation Responsible Person Identifier: WALJW
Evaluation Responsible Sub-Organization: SW
Actual Return to Compliance Date: Not reported
Scheduled Compliance Date: Not reported
Date of Request: Not reported
Date Response Received: Not reported
Request Agency: Not reported
Former Citation: Not reported

Map ID
 Direction
 Distance
 Elevation

MAP FINDINGS

Site

Database(s)

EDR ID Number
 EPA ID Number

WA UW TACOMA BR CAMP (Continued)

1000179249

ALLSITES:

Name: WA UW TACOMA BR CAMP
 Facility Id: 61923571

RCRA Listings:

Date Form Received by Agency:	1999-05-01 00:00:00.0
Handler Name:	WA UW TACOMA BR CAMP
Handler Address:	1930 C ST
Handler City,State,Zip:	TACOMA, WA 98402
EPA ID:	WAD980664718
Contact Name:	DAVE LUNDSTROM
Contact Address:	PO BOX 354400
Contact City,State,Zip:	SEATTLE, WA 98195
Contact Telephone:	206-685-2848
Contact Fax:	Not reported
Contact Email:	Not reported
Contact Title:	Not reported
EPA Region:	10
Land Type:	Other
Federal Waste Generator Description:	Not a generator, verified
Non-Notifier:	Not reported
Biennial Report Cycle:	Not reported
Accessibility:	Not reported
Active Site Indicator:	Permitting Activities, Corrective Action Activities
State District Owner:	WA
State District:	SWRO
Mailing Address:	1930 S C ST
Mailing City,State,Zip:	TACOMA, WA 98402
Owner Name:	ARRCOM INC
Owner Type:	Private
Operator Name:	PHIPPEN, WENDY
Operator Type:	Private
Short-Term Generator Activity:	No
Importer Activity:	No
Mixed Waste Generator:	No
Transporter Activity:	No
Transfer Facility Activity:	No
Recycler Activity with Storage:	No
Small Quantity On-Site Burner Exemption:	No
Smelting Melting and Refining Furnace Exemption:	No
Underground Injection Control:	No
Off-Site Waste Receipt:	No
Universal Waste Indicator:	No
Universal Waste Destination Facility:	No
Federal Universal Waste:	No
Active Site Fed-Reg Treatment Storage and Disposal Facility:	Land Disposal, Storage
Active Site Converter Treatment storage and Disposal Facility:	Not reported
Active Site State-Reg Treatment Storage and Disposal Facility:	Not reported
Active Site State-Reg Handler:	---
Federal Facility Indicator:	Not reported
Hazardous Secondary Material Indicator:	NN
Sub-Part K Indicator:	Not reported
Commercial TSD Indicator:	No
Treatment Storage and Disposal Type:	Land Disposal, Storage
2018 GPRA Permit Baseline:	Not on the Baseline
2018 GPRA Renewals Baseline:	Not on the Baseline

Map ID
 Direction
 Distance
 Elevation

MAP FINDINGS

Site

Database(s)

EDR ID Number
 EPA ID Number

WA UW TACOMA BR CAMP (Continued)

1000179249

Permit Renewals Workload Universe:	Not reported
Permit Workload Universe:	Not reported
Permit Progress Universe:	Land Disposal, Storage
Post-Closure Workload Universe:	Land Disposal
Closure Workload Universe:	Land Disposal, Storage
202 GPRA Corrective Action Baseline:	Yes
Corrective Action Workload Universe:	Yes
Subject to Corrective Action Universe:	Yes
Non-TSDFs Where RCRA CA has Been Imposed Universe:	No
TSDFs Potentially Subject to CA Under 3004 (u)/(v) Universe:	Yes
TSDFs Only Subject to CA under Discretionary Auth Universe:	No
Corrective Action Priority Ranking:	Medium
Environmental Control Indicator:	No
Institutional Control Indicator:	No
Human Exposure Controls Indicator:	No
Groundwater Controls Indicator:	Yes
Operating TSDf Universe:	Not reported
Full Enforcement Universe:	Land Disposal, Storage
Significant Non-Complier Universe:	No
Unaddressed Significant Non-Complier Universe:	No
Addressed Significant Non-Complier Universe:	No
Significant Non-Complier With a Compliance Schedule Universe:	No
Financial Assurance Required:	Closure, Post-Closure Care, Sudden Third-Party Liability, Non-Sudden Third-Party Liability
Handler Date of Last Change:	2018-05-09 13:33:36.0
Recognized Trader-Importer:	No
Recognized Trader-Exporter:	No
Importer of Spent Lead Acid Batteries:	No
Exporter of Spent Lead Acid Batteries:	No
Recycler Activity Without Storage:	No
Manifest Broker:	No
Sub-Part P Indicator:	Not reported

Handler - Owner Operator:

Owner/Operator Indicator:	Owner
Owner/Operator Name:	ARRCOM INC A
Legal Status:	Private
Date Became Current:	1997-02-27 00:00:00.
Date Ended Current:	Not reported
Owner/Operator Address:	1930 S C ST
Owner/Operator City,State,Zip:	TACOMA, WA 98402-3105
Owner/Operator Telephone:	000-000-0000
Owner/Operator Telephone Ext:	Not reported
Owner/Operator Fax:	Not reported
Owner/Operator Email:	Not reported

Owner/Operator Indicator:	Owner
Owner/Operator Name:	ARRCOM INC
Legal Status:	Private
Date Became Current:	1997-02-27 00:00:00.
Date Ended Current:	Not reported
Owner/Operator Address:	1930 S C ST
Owner/Operator City,State,Zip:	TACOMA, WA 98402
Owner/Operator Telephone:	000-000-0000
Owner/Operator Telephone Ext:	Not reported
Owner/Operator Fax:	Not reported

Map ID
Direction
Distance
Elevation

MAP FINDINGS

Site

Database(s)

EDR ID Number
EPA ID Number

WA UW TACOMA BR CAMP (Continued)

1000179249

Owner/Operator Email: Not reported

Owner/Operator Indicator: Owner
Owner/Operator Name: WA UW TACOMA BR CAMP
Legal Status: Private
Date Became Current: Not reported
Date Ended Current: Not reported
Owner/Operator Address: 1930 C ST
Owner/Operator City,State,Zip: TACOMA, WA 98402
Owner/Operator Telephone: 000-000-0000
Owner/Operator Telephone Ext: Not reported
Owner/Operator Fax: Not reported
Owner/Operator Email: Not reported

Owner/Operator Indicator: Operator
Owner/Operator Name: WA UW TACOMA BR CAMP
Legal Status: Private
Date Became Current: Not reported
Date Ended Current: Not reported
Owner/Operator Address: 1930 C ST
Owner/Operator City,State,Zip: TACOMA, WA 98402
Owner/Operator Telephone: 000-000-0000
Owner/Operator Telephone Ext: Not reported
Owner/Operator Fax: Not reported
Owner/Operator Email: Not reported

Owner/Operator Indicator: Owner
Owner/Operator Name: ARRCOM INC
Legal Status: Private
Date Became Current: 1997-02-27 00:00:00.
Date Ended Current: Not reported
Owner/Operator Address: 1930 S C ST
Owner/Operator City,State,Zip: TACOMA, WA 98402
Owner/Operator Telephone: 000-000-0000
Owner/Operator Telephone Ext: Not reported
Owner/Operator Fax: Not reported
Owner/Operator Email: Not reported

Owner/Operator Indicator: Owner
Owner/Operator Name: WA UW
Legal Status: Private
Date Became Current: Not reported
Date Ended Current: Not reported
Owner/Operator Address: PO BOX 354400
Owner/Operator City,State,Zip: SEATTLE, WA 98195-4400
Owner/Operator Telephone: 206-685-2848
Owner/Operator Telephone Ext: Not reported
Owner/Operator Fax: Not reported
Owner/Operator Email: Not reported

Owner/Operator Indicator: Owner
Owner/Operator Name: WA UW
Legal Status: Private
Date Became Current: Not reported
Date Ended Current: Not reported
Owner/Operator Address: PO BOX 354400
Owner/Operator City,State,Zip: SEATTLE, WA 98195

Map ID
Direction
Distance
Elevation

MAP FINDINGS

Site

Database(s)

EDR ID Number
EPA ID Number

WA UW TACOMA BR CAMP (Continued)

1000179249

Owner/Operator Telephone: 206-685-2848
Owner/Operator Telephone Ext: Not reported
Owner/Operator Fax: Not reported
Owner/Operator Email: Not reported

Owner/Operator Indicator: Owner
Owner/Operator Name: WA UW
Legal Status: Private
Date Became Current: Not reported
Date Ended Current: Not reported
Owner/Operator Address: PO BOX 354400
Owner/Operator City,State,Zip: SEATTLE, WA 98195
Owner/Operator Telephone: 206-685-2848
Owner/Operator Telephone Ext: Not reported
Owner/Operator Fax: Not reported
Owner/Operator Email: Not reported

Owner/Operator Indicator: Owner
Owner/Operator Name: ARRCOM INC
Legal Status: Private
Date Became Current: 1997-02-27 00:00:00.
Date Ended Current: Not reported
Owner/Operator Address: 1930 S C ST
Owner/Operator City,State,Zip: TACOMA, WA 98402
Owner/Operator Telephone: 000-000-0000
Owner/Operator Telephone Ext: Not reported
Owner/Operator Fax: Not reported
Owner/Operator Email: Not reported

Owner/Operator Indicator: Operator
Owner/Operator Name: SEE PAPER COPY
Legal Status: Private
Date Became Current: Not reported
Date Ended Current: Not reported
Owner/Operator Address: 1930 C ST
Owner/Operator City,State,Zip: TACOMA, WA 98402-3105
Owner/Operator Telephone: 000-000-0000
Owner/Operator Telephone Ext: Not reported
Owner/Operator Fax: Not reported
Owner/Operator Email: Not reported

Owner/Operator Indicator: Owner
Owner/Operator Name: ARRCOM INC
Legal Status: Private
Date Became Current: 1997-02-27 00:00:00.
Date Ended Current: Not reported
Owner/Operator Address: 1930 S C ST
Owner/Operator City,State,Zip: TACOMA, WA 98402
Owner/Operator Telephone: 000-000-0000
Owner/Operator Telephone Ext: Not reported
Owner/Operator Fax: Not reported
Owner/Operator Email: Not reported

Owner/Operator Indicator: Owner
Owner/Operator Name: WA UW TACOMA BR CAMP
Legal Status: Private
Date Became Current: Not reported

Map ID
Direction
Distance
Elevation

MAP FINDINGS

Site

Database(s)

EDR ID Number
EPA ID Number

WA UW TACOMA BR CAMP (Continued)

1000179249

Date Ended Current:	Not reported
Owner/Operator Address:	1930 C ST
Owner/Operator City,State,Zip:	TACOMA, WA 98402
Owner/Operator Telephone:	000-000-0000
Owner/Operator Telephone Ext:	Not reported
Owner/Operator Fax:	Not reported
Owner/Operator Email:	Not reported
Owner/Operator Indicator:	Operator
Owner/Operator Name:	WENDY P
Legal Status:	Private
Date Became Current:	1997-02-27 00:00:00.
Date Ended Current:	Not reported
Owner/Operator Address:	PO BOX 354400
Owner/Operator City,State,Zip:	SEATTLE, WA 98195-4400
Owner/Operator Telephone:	206-685-2848
Owner/Operator Telephone Ext:	Not reported
Owner/Operator Fax:	Not reported
Owner/Operator Email:	Not reported
Owner/Operator Indicator:	Owner
Owner/Operator Name:	WA UW
Legal Status:	Private
Date Became Current:	Not reported
Date Ended Current:	Not reported
Owner/Operator Address:	PO BOX 354400
Owner/Operator City,State,Zip:	SEATTLE, WA 98195
Owner/Operator Telephone:	206-685-2848
Owner/Operator Telephone Ext:	Not reported
Owner/Operator Fax:	Not reported
Owner/Operator Email:	Not reported
Owner/Operator Indicator:	Operator
Owner/Operator Name:	PHIPPEN, WENDY
Legal Status:	Private
Date Became Current:	Not reported
Date Ended Current:	Not reported
Owner/Operator Address:	PO BOX 354400
Owner/Operator City,State,Zip:	SEATTLE, WA 98195
Owner/Operator Telephone:	206-685-2848
Owner/Operator Telephone Ext:	Not reported
Owner/Operator Fax:	Not reported
Owner/Operator Email:	Not reported
Owner/Operator Indicator:	Owner
Owner/Operator Name:	WA UW TACOMA BR CAMP
Legal Status:	Private
Date Became Current:	Not reported
Date Ended Current:	Not reported
Owner/Operator Address:	1930 C ST
Owner/Operator City,State,Zip:	TACOMA, WA 98402
Owner/Operator Telephone:	000-000-0000
Owner/Operator Telephone Ext:	Not reported
Owner/Operator Fax:	Not reported
Owner/Operator Email:	Not reported
Owner/Operator Indicator:	Owner

Map ID
Direction
Distance
Elevation

MAP FINDINGS

Site

Database(s)

EDR ID Number
EPA ID Number

WA UW TACOMA BR CAMP (Continued)

1000179249

Owner/Operator Name:	WA UW
Legal Status:	Private
Date Became Current:	Not reported
Date Ended Current:	Not reported
Owner/Operator Address:	PO BOX 354400
Owner/Operator City,State,Zip:	SEATTLE, WA 98195
Owner/Operator Telephone:	206-685-2848
Owner/Operator Telephone Ext:	Not reported
Owner/Operator Fax:	Not reported
Owner/Operator Email:	Not reported
Owner/Operator Indicator:	Operator
Owner/Operator Name:	PHIPPEN, WENDY
Legal Status:	Private
Date Became Current:	Not reported
Date Ended Current:	Not reported
Owner/Operator Address:	PO BOX 354400
Owner/Operator City,State,Zip:	SEATTLE, WA 98195
Owner/Operator Telephone:	206-685-2848
Owner/Operator Telephone Ext:	Not reported
Owner/Operator Fax:	Not reported
Owner/Operator Email:	Not reported
Owner/Operator Indicator:	Operator
Owner/Operator Name:	WA UW TACOMA BR CAMP
Legal Status:	Private
Date Became Current:	Not reported
Date Ended Current:	Not reported
Owner/Operator Address:	1930 C ST
Owner/Operator City,State,Zip:	TACOMA, WA 98402
Owner/Operator Telephone:	000-000-0000
Owner/Operator Telephone Ext:	Not reported
Owner/Operator Fax:	Not reported
Owner/Operator Email:	Not reported
Owner/Operator Indicator:	Operator
Owner/Operator Name:	PHIPPEN, WENDY
Legal Status:	Private
Date Became Current:	Not reported
Date Ended Current:	Not reported
Owner/Operator Address:	PO BOX 354400
Owner/Operator City,State,Zip:	SEATTLE, WA 98195
Owner/Operator Telephone:	206-685-2848
Owner/Operator Telephone Ext:	Not reported
Owner/Operator Fax:	Not reported
Owner/Operator Email:	Not reported
Owner/Operator Indicator:	Operator
Owner/Operator Name:	PHIPPEN, WENDY
Legal Status:	Private
Date Became Current:	Not reported
Date Ended Current:	Not reported
Owner/Operator Address:	PO BOX 354400
Owner/Operator City,State,Zip:	SEATTLE, WA 98195
Owner/Operator Telephone:	206-685-2848
Owner/Operator Telephone Ext:	Not reported
Owner/Operator Fax:	Not reported

Map ID
Direction
Distance
Elevation

MAP FINDINGS

Site

Database(s)

EDR ID Number
EPA ID Number

WA UW TACOMA BR CAMP (Continued)

1000179249

Owner/Operator Email: Not reported

Owner/Operator Indicator: Owner
Owner/Operator Name: WA UW
Legal Status: Private
Date Became Current: Not reported
Date Ended Current: Not reported
Owner/Operator Address: PO BOX 354400
Owner/Operator City,State,Zip: SEATTLE, WA 98195
Owner/Operator Telephone: 206-685-2848
Owner/Operator Telephone Ext: Not reported
Owner/Operator Fax: Not reported
Owner/Operator Email: Not reported

Historic Generators:

Receive Date: 1997-02-07 00:00:00.0
Handler Name: WA UW TACOMA BR CAMP
Federal Waste Generator Description: Not a generator, verified
State District Owner: WA
Large Quantity Handler of Universal Waste: No
Recognized Trader Importer: No
Recognized Trader Exporter: No
Spent Lead Acid Battery Importer: No
Spent Lead Acid Battery Exporter: No
Current Record: No
Non Storage Recycler Activity: Not reported
Electronic Manifest Broker: Not reported

Receive Date: 1999-04-30 00:00:00.0
Handler Name: WA UW TACOMA BR CAMP
Federal Waste Generator Description: Not a generator, verified
State District Owner: WA
Large Quantity Handler of Universal Waste: No
Recognized Trader Importer: No
Recognized Trader Exporter: No
Spent Lead Acid Battery Importer: No
Spent Lead Acid Battery Exporter: No
Current Record: No
Non Storage Recycler Activity: Not reported
Electronic Manifest Broker: Not reported

Receive Date: 1999-05-01 00:00:00.0
Handler Name: WA UW TACOMA BR CAMP
Federal Waste Generator Description: Not a generator, verified
State District Owner: WA
Large Quantity Handler of Universal Waste: No
Recognized Trader Importer: No
Recognized Trader Exporter: No
Spent Lead Acid Battery Importer: No
Spent Lead Acid Battery Exporter: No
Current Record: Yes
Non Storage Recycler Activity: Not reported
Electronic Manifest Broker: Not reported

Receive Date: 1982-01-06 00:00:00.0
Handler Name: WA UW TACOMA BR CAMP
Federal Waste Generator Description: Not a generator, verified

Map ID
Direction
Distance
Elevation

MAP FINDINGS

Site

Database(s)

EDR ID Number
EPA ID Number

WA UW TACOMA BR CAMP (Continued)

1000179249

State District Owner:	WA
Large Quantity Handler of Universal Waste:	No
Recognized Trader Importer:	Not reported
Recognized Trader Exporter:	Not reported
Spent Lead Acid Battery Importer:	Not reported
Spent Lead Acid Battery Exporter:	Not reported
Current Record:	No
Non Storage Recycler Activity:	Not reported
Electronic Manifest Broker:	Not reported
Receive Date:	1997-02-07 00:00:00.0
Handler Name:	WA UW TACOMA BR CAMP
Federal Waste Generator Description:	Conditionally Exempt Small Quantity Generator
State District Owner:	WA
Large Quantity Handler of Universal Waste:	No
Recognized Trader Importer:	No
Recognized Trader Exporter:	No
Spent Lead Acid Battery Importer:	No
Spent Lead Acid Battery Exporter:	No
Current Record:	No
Non Storage Recycler Activity:	Not reported
Electronic Manifest Broker:	Not reported
Receive Date:	1998-03-09 00:00:00.0
Handler Name:	WA UW TACOMA BR CAMP
Federal Waste Generator Description:	Not a generator, verified
State District Owner:	WA
Large Quantity Handler of Universal Waste:	No
Recognized Trader Importer:	No
Recognized Trader Exporter:	No
Spent Lead Acid Battery Importer:	No
Spent Lead Acid Battery Exporter:	No
Current Record:	No
Non Storage Recycler Activity:	Not reported
Electronic Manifest Broker:	Not reported
Receive Date:	1999-03-02 00:00:00.0
Handler Name:	WA UW TACOMA BR CAMP
Federal Waste Generator Description:	Conditionally Exempt Small Quantity Generator
State District Owner:	WA
Large Quantity Handler of Universal Waste:	No
Recognized Trader Importer:	No
Recognized Trader Exporter:	No
Spent Lead Acid Battery Importer:	No
Spent Lead Acid Battery Exporter:	No
Current Record:	No
Non Storage Recycler Activity:	Not reported
Electronic Manifest Broker:	Not reported
Receive Date:	1999-04-30 00:00:00.0
Handler Name:	WA UW TACOMA BR CAMP
Federal Waste Generator Description:	Not a generator, verified
State District Owner:	WA
Large Quantity Handler of Universal Waste:	No
Recognized Trader Importer:	No
Recognized Trader Exporter:	No
Spent Lead Acid Battery Importer:	No

Map ID
Direction
Distance
Elevation

MAP FINDINGS

Site

Database(s)

EDR ID Number
EPA ID Number

WA UW TACOMA BR CAMP (Continued)

1000179249

Spent Lead Acid Battery Exporter: No
Current Record: No
Non Storage Recycler Activity: Not reported
Electronic Manifest Broker: Not reported

List of NAICS Codes and Descriptions:

NAICS Code: 61131
NAICS Description: COLLEGES, UNIVERSITIES, AND PROFESSIONAL SCHOOLS

Facility Has Received Notices of Violation:

Found Violation: No
Agency Which Determined Violation: Not reported
Violation Short Description: Not reported
Date Violation was Determined: Not reported
Actual Return to Compliance Date: Not reported
Return to Compliance Qualifier: Not reported
Violation Responsible Agency: Not reported
Scheduled Compliance Date: Not reported
Enforcement Identifier: Not reported
Date of Enforcement Action: Not reported
Enforcement Responsible Agency: Not reported
Enforcement Docket Number: Not reported
Enforcement Attorney: Not reported
Corrective Action Component: Not reported
Appeal Initiated Date: Not reported
Appeal Resolution Date: Not reported
Disposition Status Date: Not reported
Disposition Status: Not reported
Disposition Status Description: Not reported
Consent/Final Order Sequence Number: Not reported
Consent/Final Order Respondent Name: Not reported
Consent/Final Order Lead Agency: Not reported
Enforcement Type: Not reported
Enforcement Responsible Person: Not reported
Enforcement Responsible Sub-Organization: Not reported
SEP Sequence Number: Not reported
SEP Expenditure Amount: Not reported
SEP Scheduled Completion Date: Not reported
SEP Actual Date: Not reported
SEP Defaulted Date: Not reported
SEP Type: Not reported
SEP Type Description: Not reported
Proposed Amount: Not reported
Final Monetary Amount: Not reported
Paid Amount: Not reported
Final Count: Not reported
Final Amount: Not reported

Found Violation: No
Agency Which Determined Violation: Not reported
Violation Short Description: Not reported
Date Violation was Determined: Not reported
Actual Return to Compliance Date: Not reported
Return to Compliance Qualifier: Not reported
Violation Responsible Agency: Not reported
Scheduled Compliance Date: Not reported

Map ID
Direction
Distance
Elevation

MAP FINDINGS

Site

Database(s)

EDR ID Number
EPA ID Number

WA UW TACOMA BR CAMP (Continued)

1000179249

Enforcement Identifier:	Not reported
Date of Enforcement Action:	Not reported
Enforcement Responsible Agency:	Not reported
Enforcement Docket Number:	Not reported
Enforcement Attorney:	Not reported
Corrective Action Component:	Not reported
Appeal Initiated Date:	Not reported
Appeal Resolution Date:	Not reported
Disposition Status Date:	Not reported
Disposition Status:	Not reported
Disposition Status Description:	Not reported
Consent/Final Order Sequence Number:	Not reported
Consent/Final Order Respondent Name:	Not reported
Consent/Final Order Lead Agency:	Not reported
Enforcement Type:	Not reported
Enforcement Responsible Person:	Not reported
Enforcement Responsible Sub-Organization:	Not reported
SEP Sequence Number:	Not reported
SEP Expenditure Amount:	Not reported
SEP Scheduled Completion Date:	Not reported
SEP Actual Date:	Not reported
SEP Defaulted Date:	Not reported
SEP Type:	Not reported
SEP Type Description:	Not reported
Proposed Amount:	Not reported
Final Monetary Amount:	Not reported
Paid Amount:	Not reported
Final Count:	Not reported
Final Amount:	Not reported
Found Violation:	No
Agency Which Determined Violation:	Not reported
Violation Short Description:	Not reported
Date Violation was Determined:	Not reported
Actual Return to Compliance Date:	Not reported
Return to Compliance Qualifier:	Not reported
Violation Responsible Agency:	Not reported
Scheduled Compliance Date:	Not reported
Enforcement Identifier:	Not reported
Date of Enforcement Action:	Not reported
Enforcement Responsible Agency:	Not reported
Enforcement Docket Number:	Not reported
Enforcement Attorney:	Not reported
Corrective Action Component:	Not reported
Appeal Initiated Date:	Not reported
Appeal Resolution Date:	Not reported
Disposition Status Date:	Not reported
Disposition Status:	Not reported
Disposition Status Description:	Not reported
Consent/Final Order Sequence Number:	Not reported
Consent/Final Order Respondent Name:	Not reported
Consent/Final Order Lead Agency:	Not reported
Enforcement Type:	Not reported
Enforcement Responsible Person:	Not reported
Enforcement Responsible Sub-Organization:	Not reported
SEP Sequence Number:	Not reported
SEP Expenditure Amount:	Not reported

Map ID
 Direction
 Distance
 Elevation

MAP FINDINGS

Site

Database(s)

EDR ID Number
 EPA ID Number

WA UW TACOMA BR CAMP (Continued)

1000179249

SEP Scheduled Completion Date:	Not reported
SEP Actual Date:	Not reported
SEP Defaulted Date:	Not reported
SEP Type:	Not reported
SEP Type Description:	Not reported
Proposed Amount:	Not reported
Final Monetary Amount:	Not reported
Paid Amount:	Not reported
Final Count:	Not reported
Final Amount:	Not reported
Found Violation:	No
Agency Which Determined Violation:	Not reported
Violation Short Description:	Not reported
Date Violation was Determined:	Not reported
Actual Return to Compliance Date:	Not reported
Return to Compliance Qualifier:	Not reported
Violation Responsible Agency:	Not reported
Scheduled Compliance Date:	Not reported
Enforcement Identifier:	Not reported
Date of Enforcement Action:	Not reported
Enforcement Responsible Agency:	Not reported
Enforcement Docket Number:	Not reported
Enforcement Attorney:	Not reported
Corrective Action Component:	Not reported
Appeal Initiated Date:	Not reported
Appeal Resolution Date:	Not reported
Disposition Status Date:	Not reported
Disposition Status:	Not reported
Disposition Status Description:	Not reported
Consent/Final Order Sequence Number:	Not reported
Consent/Final Order Respondent Name:	Not reported
Consent/Final Order Lead Agency:	Not reported
Enforcement Type:	Not reported
Enforcement Responsible Person:	Not reported
Enforcement Responsible Sub-Organization:	Not reported
SEP Sequence Number:	Not reported
SEP Expenditure Amount:	Not reported
SEP Scheduled Completion Date:	Not reported
SEP Actual Date:	Not reported
SEP Defaulted Date:	Not reported
SEP Type:	Not reported
SEP Type Description:	Not reported
Proposed Amount:	Not reported
Final Monetary Amount:	Not reported
Paid Amount:	Not reported
Final Count:	Not reported
Final Amount:	Not reported
Found Violation:	Yes
Agency Which Determined Violation:	State
Violation Short Description:	TSD IS-Ground-Water Monitoring
Date Violation was Determined:	1998-10-22 00:00:00.0
Actual Return to Compliance Date:	1999-04-27 00:00:00.0
Return to Compliance Qualifier:	Observed
Violation Responsible Agency:	State
Scheduled Compliance Date:	1999-01-31 00:00:00.0

Map ID
Direction
Distance
Elevation

MAP FINDINGS

Site

Database(s)

EDR ID Number
EPA ID Number

WA UW TACOMA BR CAMP (Continued)

1000179249

Enforcement Identifier:	000
Date of Enforcement Action:	1998-10-22 00:00:00.0
Enforcement Responsible Agency:	State
Enforcement Docket Number:	Not reported
Enforcement Attorney:	R0
Corrective Action Component:	No
Appeal Initiated Date:	Not reported
Appeal Resolution Date:	Not reported
Disposition Status Date:	Not reported
Disposition Status:	Not reported
Disposition Status Description:	Not reported
Consent/Final Order Sequence Number:	Not reported
Consent/Final Order Respondent Name:	Not reported
Consent/Final Order Lead Agency:	Not reported
Enforcement Type:	WRITTEN INFORMAL
Enforcement Responsible Person:	WADRP
Enforcement Responsible Sub-Organization:	SW
SEP Sequence Number:	Not reported
SEP Expenditure Amount:	Not reported
SEP Scheduled Completion Date:	Not reported
SEP Actual Date:	Not reported
SEP Defaulted Date:	Not reported
SEP Type:	Not reported
SEP Type Description:	Not reported
Proposed Amount:	Not reported
Final Monetary Amount:	Not reported
Paid Amount:	Not reported
Final Count:	Not reported
Final Amount:	Not reported
Found Violation:	Yes
Agency Which Determined Violation:	State
Violation Short Description:	TSD IS-Ground-Water Monitoring
Date Violation was Determined:	1998-10-22 00:00:00.0
Actual Return to Compliance Date:	1999-04-27 00:00:00.0
Return to Compliance Qualifier:	Observed
Violation Responsible Agency:	State
Scheduled Compliance Date:	1999-01-31 00:00:00.0
Enforcement Identifier:	000
Date of Enforcement Action:	1998-10-22 00:00:00.0
Enforcement Responsible Agency:	State
Enforcement Docket Number:	Not reported
Enforcement Attorney:	R0
Corrective Action Component:	No
Appeal Initiated Date:	Not reported
Appeal Resolution Date:	Not reported
Disposition Status Date:	Not reported
Disposition Status:	Not reported
Disposition Status Description:	Not reported
Consent/Final Order Sequence Number:	Not reported
Consent/Final Order Respondent Name:	Not reported
Consent/Final Order Lead Agency:	Not reported
Enforcement Type:	WRITTEN INFORMAL
Enforcement Responsible Person:	WADRP
Enforcement Responsible Sub-Organization:	SW
SEP Sequence Number:	Not reported
SEP Expenditure Amount:	Not reported

Map ID
 Direction
 Distance
 Elevation

MAP FINDINGS

Site

Database(s)

EDR ID Number
 EPA ID Number

WA UW TACOMA BR CAMP (Continued)

1000179249

SEP Scheduled Completion Date:	Not reported
SEP Actual Date:	Not reported
SEP Defaulted Date:	Not reported
SEP Type:	Not reported
SEP Type Description:	Not reported
Proposed Amount:	Not reported
Final Monetary Amount:	Not reported
Paid Amount:	Not reported
Final Count:	Not reported
Final Amount:	Not reported
Found Violation:	Yes
Agency Which Determined Violation:	State
Violation Short Description:	TSD IS-Ground-Water Monitoring
Date Violation was Determined:	1998-10-22 00:00:00.0
Actual Return to Compliance Date:	1999-04-27 00:00:00.0
Return to Compliance Qualifier:	Observed
Violation Responsible Agency:	State
Scheduled Compliance Date:	1999-01-31 00:00:00.0
Enforcement Identifier:	000
Date of Enforcement Action:	1998-10-22 00:00:00.0
Enforcement Responsible Agency:	State
Enforcement Docket Number:	Not reported
Enforcement Attorney:	R0
Corrective Action Component:	No
Appeal Initiated Date:	Not reported
Appeal Resolution Date:	Not reported
Disposition Status Date:	Not reported
Disposition Status:	Not reported
Disposition Status Description:	Not reported
Consent/Final Order Sequence Number:	Not reported
Consent/Final Order Respondent Name:	Not reported
Consent/Final Order Lead Agency:	Not reported
Enforcement Type:	WRITTEN INFORMAL
Enforcement Responsible Person:	WADRP
Enforcement Responsible Sub-Organization:	SW
SEP Sequence Number:	Not reported
SEP Expenditure Amount:	Not reported
SEP Scheduled Completion Date:	Not reported
SEP Actual Date:	Not reported
SEP Defaulted Date:	Not reported
SEP Type:	Not reported
SEP Type Description:	Not reported
Proposed Amount:	Not reported
Final Monetary Amount:	Not reported
Paid Amount:	Not reported
Final Count:	Not reported
Final Amount:	Not reported
Found Violation:	No
Agency Which Determined Violation:	Not reported
Violation Short Description:	Not reported
Date Violation was Determined:	Not reported
Actual Return to Compliance Date:	Not reported
Return to Compliance Qualifier:	Not reported
Violation Responsible Agency:	Not reported
Scheduled Compliance Date:	Not reported

Map ID
Direction
Distance
Elevation

MAP FINDINGS

Site

Database(s)

EDR ID Number
EPA ID Number

WA UW TACOMA BR CAMP (Continued)

1000179249

Enforcement Identifier:	Not reported
Date of Enforcement Action:	Not reported
Enforcement Responsible Agency:	Not reported
Enforcement Docket Number:	Not reported
Enforcement Attorney:	Not reported
Corrective Action Component:	Not reported
Appeal Initiated Date:	Not reported
Appeal Resolution Date:	Not reported
Disposition Status Date:	Not reported
Disposition Status:	Not reported
Disposition Status Description:	Not reported
Consent/Final Order Sequence Number:	Not reported
Consent/Final Order Respondent Name:	Not reported
Consent/Final Order Lead Agency:	Not reported
Enforcement Type:	Not reported
Enforcement Responsible Person:	Not reported
Enforcement Responsible Sub-Organization:	Not reported
SEP Sequence Number:	Not reported
SEP Expenditure Amount:	Not reported
SEP Scheduled Completion Date:	Not reported
SEP Actual Date:	Not reported
SEP Defaulted Date:	Not reported
SEP Type:	Not reported
SEP Type Description:	Not reported
Proposed Amount:	Not reported
Final Monetary Amount:	Not reported
Paid Amount:	Not reported
Final Count:	Not reported
Final Amount:	Not reported
Found Violation:	No
Agency Which Determined Violation:	Not reported
Violation Short Description:	Not reported
Date Violation was Determined:	Not reported
Actual Return to Compliance Date:	Not reported
Return to Compliance Qualifier:	Not reported
Violation Responsible Agency:	Not reported
Scheduled Compliance Date:	Not reported
Enforcement Identifier:	Not reported
Date of Enforcement Action:	Not reported
Enforcement Responsible Agency:	Not reported
Enforcement Docket Number:	Not reported
Enforcement Attorney:	Not reported
Corrective Action Component:	Not reported
Appeal Initiated Date:	Not reported
Appeal Resolution Date:	Not reported
Disposition Status Date:	Not reported
Disposition Status:	Not reported
Disposition Status Description:	Not reported
Consent/Final Order Sequence Number:	Not reported
Consent/Final Order Respondent Name:	Not reported
Consent/Final Order Lead Agency:	Not reported
Enforcement Type:	Not reported
Enforcement Responsible Person:	Not reported
Enforcement Responsible Sub-Organization:	Not reported
SEP Sequence Number:	Not reported
SEP Expenditure Amount:	Not reported

Map ID
 Direction
 Distance
 Elevation

MAP FINDINGS

Site

Database(s)

EDR ID Number
 EPA ID Number

WA UW TACOMA BR CAMP (Continued)

1000179249

SEP Scheduled Completion Date:	Not reported
SEP Actual Date:	Not reported
SEP Defaulted Date:	Not reported
SEP Type:	Not reported
SEP Type Description:	Not reported
Proposed Amount:	Not reported
Final Monetary Amount:	Not reported
Paid Amount:	Not reported
Final Count:	Not reported
Final Amount:	Not reported
Found Violation:	No
Agency Which Determined Violation:	Not reported
Violation Short Description:	Not reported
Date Violation was Determined:	Not reported
Actual Return to Compliance Date:	Not reported
Return to Compliance Qualifier:	Not reported
Violation Responsible Agency:	Not reported
Scheduled Compliance Date:	Not reported
Enforcement Identifier:	Not reported
Date of Enforcement Action:	Not reported
Enforcement Responsible Agency:	Not reported
Enforcement Docket Number:	Not reported
Enforcement Attorney:	Not reported
Corrective Action Component:	Not reported
Appeal Initiated Date:	Not reported
Appeal Resolution Date:	Not reported
Disposition Status Date:	Not reported
Disposition Status:	Not reported
Disposition Status Description:	Not reported
Consent/Final Order Sequence Number:	Not reported
Consent/Final Order Respondent Name:	Not reported
Consent/Final Order Lead Agency:	Not reported
Enforcement Type:	Not reported
Enforcement Responsible Person:	Not reported
Enforcement Responsible Sub-Organization:	Not reported
SEP Sequence Number:	Not reported
SEP Expenditure Amount:	Not reported
SEP Scheduled Completion Date:	Not reported
SEP Actual Date:	Not reported
SEP Defaulted Date:	Not reported
SEP Type:	Not reported
SEP Type Description:	Not reported
Proposed Amount:	Not reported
Final Monetary Amount:	Not reported
Paid Amount:	Not reported
Final Count:	Not reported
Final Amount:	Not reported
Found Violation:	Yes
Agency Which Determined Violation:	State
Violation Short Description:	TSD IS-Ground-Water Monitoring
Date Violation was Determined:	1998-10-22 00:00:00.0
Actual Return to Compliance Date:	1999-04-27 00:00:00.0
Return to Compliance Qualifier:	Observed
Violation Responsible Agency:	State
Scheduled Compliance Date:	1999-01-31 00:00:00.0

Map ID
Direction
Distance
Elevation

MAP FINDINGS

Site

Database(s)

EDR ID Number
EPA ID Number

WA UW TACOMA BR CAMP (Continued)

1000179249

Enforcement Identifier:	000
Date of Enforcement Action:	1998-10-22 00:00:00.0
Enforcement Responsible Agency:	State
Enforcement Docket Number:	Not reported
Enforcement Attorney:	R0
Corrective Action Component:	No
Appeal Initiated Date:	Not reported
Appeal Resolution Date:	Not reported
Disposition Status Date:	Not reported
Disposition Status:	Not reported
Disposition Status Description:	Not reported
Consent/Final Order Sequence Number:	Not reported
Consent/Final Order Respondent Name:	Not reported
Consent/Final Order Lead Agency:	Not reported
Enforcement Type:	WRITTEN INFORMAL
Enforcement Responsible Person:	WADRP
Enforcement Responsible Sub-Organization:	SW
SEP Sequence Number:	Not reported
SEP Expenditure Amount:	Not reported
SEP Scheduled Completion Date:	Not reported
SEP Actual Date:	Not reported
SEP Defaulted Date:	Not reported
SEP Type:	Not reported
SEP Type Description:	Not reported
Proposed Amount:	Not reported
Final Monetary Amount:	Not reported
Paid Amount:	Not reported
Final Count:	Not reported
Final Amount:	Not reported
Found Violation:	No
Agency Which Determined Violation:	Not reported
Violation Short Description:	Not reported
Date Violation was Determined:	Not reported
Actual Return to Compliance Date:	Not reported
Return to Compliance Qualifier:	Not reported
Violation Responsible Agency:	Not reported
Scheduled Compliance Date:	Not reported
Enforcement Identifier:	Not reported
Date of Enforcement Action:	Not reported
Enforcement Responsible Agency:	Not reported
Enforcement Docket Number:	Not reported
Enforcement Attorney:	Not reported
Corrective Action Component:	Not reported
Appeal Initiated Date:	Not reported
Appeal Resolution Date:	Not reported
Disposition Status Date:	Not reported
Disposition Status:	Not reported
Disposition Status Description:	Not reported
Consent/Final Order Sequence Number:	Not reported
Consent/Final Order Respondent Name:	Not reported
Consent/Final Order Lead Agency:	Not reported
Enforcement Type:	Not reported
Enforcement Responsible Person:	Not reported
Enforcement Responsible Sub-Organization:	Not reported
SEP Sequence Number:	Not reported
SEP Expenditure Amount:	Not reported

Map ID
Direction
Distance
Elevation

MAP FINDINGS

Site

Database(s)

EDR ID Number
EPA ID Number

WA UW TACOMA BR CAMP (Continued)

1000179249

SEP Scheduled Completion Date:	Not reported
SEP Actual Date:	Not reported
SEP Defaulted Date:	Not reported
SEP Type:	Not reported
SEP Type Description:	Not reported
Proposed Amount:	Not reported
Final Monetary Amount:	Not reported
Paid Amount:	Not reported
Final Count:	Not reported
Final Amount:	Not reported
Found Violation:	No
Agency Which Determined Violation:	Not reported
Violation Short Description:	Not reported
Date Violation was Determined:	Not reported
Actual Return to Compliance Date:	Not reported
Return to Compliance Qualifier:	Not reported
Violation Responsible Agency:	Not reported
Scheduled Compliance Date:	Not reported
Enforcement Identifier:	Not reported
Date of Enforcement Action:	Not reported
Enforcement Responsible Agency:	Not reported
Enforcement Docket Number:	Not reported
Enforcement Attorney:	Not reported
Corrective Action Component:	Not reported
Appeal Initiated Date:	Not reported
Appeal Resolution Date:	Not reported
Disposition Status Date:	Not reported
Disposition Status:	Not reported
Disposition Status Description:	Not reported
Consent/Final Order Sequence Number:	Not reported
Consent/Final Order Respondent Name:	Not reported
Consent/Final Order Lead Agency:	Not reported
Enforcement Type:	Not reported
Enforcement Responsible Person:	Not reported
Enforcement Responsible Sub-Organization:	Not reported
SEP Sequence Number:	Not reported
SEP Expenditure Amount:	Not reported
SEP Scheduled Completion Date:	Not reported
SEP Actual Date:	Not reported
SEP Defaulted Date:	Not reported
SEP Type:	Not reported
SEP Type Description:	Not reported
Proposed Amount:	Not reported
Final Monetary Amount:	Not reported
Paid Amount:	Not reported
Final Count:	Not reported
Final Amount:	Not reported
Found Violation:	Yes
Agency Which Determined Violation:	State
Violation Short Description:	TSD IS-Ground-Water Monitoring
Date Violation was Determined:	1998-10-22 00:00:00.0
Actual Return to Compliance Date:	1999-04-27 00:00:00.0
Return to Compliance Qualifier:	Observed
Violation Responsible Agency:	State
Scheduled Compliance Date:	1999-01-31 00:00:00.0

Map ID
Direction
Distance
Elevation

MAP FINDINGS

Site

Database(s)

EDR ID Number
EPA ID Number

WA UW TACOMA BR CAMP (Continued)

1000179249

Enforcement Identifier:	000
Date of Enforcement Action:	1998-10-22 00:00:00.0
Enforcement Responsible Agency:	State
Enforcement Docket Number:	Not reported
Enforcement Attorney:	R0
Corrective Action Component:	No
Appeal Initiated Date:	Not reported
Appeal Resolution Date:	Not reported
Disposition Status Date:	Not reported
Disposition Status:	Not reported
Disposition Status Description:	Not reported
Consent/Final Order Sequence Number:	Not reported
Consent/Final Order Respondent Name:	Not reported
Consent/Final Order Lead Agency:	Not reported
Enforcement Type:	WRITTEN INFORMAL
Enforcement Responsible Person:	WADRP
Enforcement Responsible Sub-Organization:	SW
SEP Sequence Number:	Not reported
SEP Expenditure Amount:	Not reported
SEP Scheduled Completion Date:	Not reported
SEP Actual Date:	Not reported
SEP Defaulted Date:	Not reported
SEP Type:	Not reported
SEP Type Description:	Not reported
Proposed Amount:	Not reported
Final Monetary Amount:	Not reported
Paid Amount:	Not reported
Final Count:	Not reported
Final Amount:	Not reported
Found Violation:	No
Agency Which Determined Violation:	Not reported
Violation Short Description:	Not reported
Date Violation was Determined:	Not reported
Actual Return to Compliance Date:	Not reported
Return to Compliance Qualifier:	Not reported
Violation Responsible Agency:	Not reported
Scheduled Compliance Date:	Not reported
Enforcement Identifier:	Not reported
Date of Enforcement Action:	Not reported
Enforcement Responsible Agency:	Not reported
Enforcement Docket Number:	Not reported
Enforcement Attorney:	Not reported
Corrective Action Component:	Not reported
Appeal Initiated Date:	Not reported
Appeal Resolution Date:	Not reported
Disposition Status Date:	Not reported
Disposition Status:	Not reported
Disposition Status Description:	Not reported
Consent/Final Order Sequence Number:	Not reported
Consent/Final Order Respondent Name:	Not reported
Consent/Final Order Lead Agency:	Not reported
Enforcement Type:	Not reported
Enforcement Responsible Person:	Not reported
Enforcement Responsible Sub-Organization:	Not reported
SEP Sequence Number:	Not reported
SEP Expenditure Amount:	Not reported

Map ID
Direction
Distance
Elevation

MAP FINDINGS

Site

Database(s)

EDR ID Number
EPA ID Number

WA UW TACOMA BR CAMP (Continued)

1000179249

SEP Scheduled Completion Date: Not reported
SEP Actual Date: Not reported
SEP Defaulted Date: Not reported
SEP Type: Not reported
SEP Type Description: Not reported
Proposed Amount: Not reported
Final Monetary Amount: Not reported
Paid Amount: Not reported
Final Count: Not reported
Final Amount: Not reported

Found Violation: No
Agency Which Determined Violation: Not reported
Violation Short Description: Not reported
Date Violation was Determined: Not reported
Actual Return to Compliance Date: Not reported
Return to Compliance Qualifier: Not reported
Violation Responsible Agency: Not reported
Scheduled Compliance Date: Not reported
Enforcement Identifier: Not reported
Date of Enforcement Action: Not reported
Enforcement Responsible Agency: Not reported
Enforcement Docket Number: Not reported
Enforcement Attorney: Not reported
Corrective Action Component: Not reported
Appeal Initiated Date: Not reported
Appeal Resolution Date: Not reported
Disposition Status Date: Not reported
Disposition Status: Not reported
Disposition Status Description: Not reported
Consent/Final Order Sequence Number: Not reported
Consent/Final Order Respondent Name: Not reported
Consent/Final Order Lead Agency: Not reported
Enforcement Type: Not reported
Enforcement Responsible Person: Not reported
Enforcement Responsible Sub-Organization: Not reported
SEP Sequence Number: Not reported
SEP Expenditure Amount: Not reported
SEP Scheduled Completion Date: Not reported
SEP Actual Date: Not reported
SEP Defaulted Date: Not reported
SEP Type: Not reported
SEP Type Description: Not reported
Proposed Amount: Not reported
Final Monetary Amount: Not reported
Paid Amount: Not reported
Final Count: Not reported
Final Amount: Not reported

Found Violation: No
Agency Which Determined Violation: Not reported
Violation Short Description: Not reported
Date Violation was Determined: Not reported
Actual Return to Compliance Date: Not reported
Return to Compliance Qualifier: Not reported
Violation Responsible Agency: Not reported
Scheduled Compliance Date: Not reported

Map ID
Direction
Distance
Elevation

MAP FINDINGS

Site

Database(s)

EDR ID Number
EPA ID Number

WA UW TACOMA BR CAMP (Continued)

1000179249

Enforcement Identifier: Not reported
Date of Enforcement Action: Not reported
Enforcement Responsible Agency: Not reported
Enforcement Docket Number: Not reported
Enforcement Attorney: Not reported
Corrective Action Component: Not reported
Appeal Initiated Date: Not reported
Appeal Resolution Date: Not reported
Disposition Status Date: Not reported
Disposition Status: Not reported
Disposition Status Description: Not reported
Consent/Final Order Sequence Number: Not reported
Consent/Final Order Respondent Name: Not reported
Consent/Final Order Lead Agency: Not reported
Enforcement Type: Not reported
Enforcement Responsible Person: Not reported
Enforcement Responsible Sub-Organization: Not reported
SEP Sequence Number: Not reported
SEP Expenditure Amount: Not reported
SEP Scheduled Completion Date: Not reported
SEP Actual Date: Not reported
SEP Defaulted Date: Not reported
SEP Type: Not reported
SEP Type Description: Not reported
Proposed Amount: Not reported
Final Monetary Amount: Not reported
Paid Amount: Not reported
Final Count: Not reported
Final Amount: Not reported

Evaluation Action Summary:

Evaluation Date: 2000-03-20 00:00:00.0
Evaluation Responsible Agency: State
Found Violation: No
Evaluation Type Description: CORRECTIVE ACTION COMPLIANCE EVALUATION
Evaluation Responsible Person Identifier: WALJW
Evaluation Responsible Sub-Organization: SW
Actual Return to Compliance Date: Not reported
Scheduled Compliance Date: Not reported
Date of Request: Not reported
Date Response Received: Not reported
Request Agency: Not reported
Former Citation: Not reported

Evaluation Date: 2006-07-17 00:00:00.0
Evaluation Responsible Agency: State
Found Violation: No
Evaluation Type Description: CORRECTIVE ACTION COMPLIANCE EVALUATION
Evaluation Responsible Person Identifier: WALJW
Evaluation Responsible Sub-Organization: SW
Actual Return to Compliance Date: Not reported
Scheduled Compliance Date: Not reported
Date of Request: Not reported
Date Response Received: Not reported
Request Agency: Not reported
Former Citation: Not reported

Map ID
Direction
Distance
Elevation

MAP FINDINGS

Site

Database(s)

EDR ID Number
EPA ID Number

WA UW TACOMA BR CAMP (Continued)

1000179249

Evaluation Date:	1993-12-27 00:00:00.0
Evaluation Responsible Agency:	EPA
Found Violation:	No
Evaluation Type Description:	NON-FINANCIAL RECORD REVIEW
Evaluation Responsible Person Identifier:	R0JLB
Evaluation Responsible Sub-Organization:	WO
Actual Return to Compliance Date:	Not reported
Scheduled Compliance Date:	Not reported
Date of Request:	Not reported
Date Response Received:	Not reported
Request Agency:	Not reported
Former Citation:	Not reported
Evaluation Date:	1998-08-25 00:00:00.0
Evaluation Responsible Agency:	State
Found Violation:	No
Evaluation Type Description:	CORRECTIVE ACTION COMPLIANCE EVALUATION
Evaluation Responsible Person Identifier:	WALJW
Evaluation Responsible Sub-Organization:	SW
Actual Return to Compliance Date:	Not reported
Scheduled Compliance Date:	Not reported
Date of Request:	Not reported
Date Response Received:	Not reported
Request Agency:	Not reported
Former Citation:	Not reported
Evaluation Date:	1998-10-22 00:00:00.0
Evaluation Responsible Agency:	State
Found Violation:	Yes
Evaluation Type Description:	OPERATION AND MAINTENANCE INSPECTION
Evaluation Responsible Person Identifier:	WADRP
Evaluation Responsible Sub-Organization:	SW
Actual Return to Compliance Date:	1999-04-27 00:00:00.0
Scheduled Compliance Date:	1999-01-31 00:00:00.0
Date of Request:	Not reported
Date Response Received:	Not reported
Request Agency:	Not reported
Former Citation:	Not reported
Evaluation Date:	1998-10-22 00:00:00.0
Evaluation Responsible Agency:	State
Found Violation:	Yes
Evaluation Type Description:	OPERATION AND MAINTENANCE INSPECTION
Evaluation Responsible Person Identifier:	WADRP
Evaluation Responsible Sub-Organization:	SW
Actual Return to Compliance Date:	1999-04-27 00:00:00.0
Scheduled Compliance Date:	1999-01-31 00:00:00.0
Date of Request:	Not reported
Date Response Received:	Not reported
Request Agency:	Not reported
Former Citation:	Not reported
Evaluation Date:	1998-10-22 00:00:00.0
Evaluation Responsible Agency:	State
Found Violation:	Yes
Evaluation Type Description:	OPERATION AND MAINTENANCE INSPECTION
Evaluation Responsible Person Identifier:	WADRP

Map ID
Direction
Distance
Elevation

MAP FINDINGS

Site

Database(s)

EDR ID Number
EPA ID Number

WA UW TACOMA BR CAMP (Continued)

1000179249

Evaluation Responsible Sub-Organization:	SW
Actual Return to Compliance Date:	1999-04-27 00:00:00.0
Scheduled Compliance Date:	1999-01-31 00:00:00.0
Date of Request:	Not reported
Date Response Received:	Not reported
Request Agency:	Not reported
Former Citation:	Not reported
Evaluation Date:	1995-02-01 00:00:00.0
Evaluation Responsible Agency:	State
Found Violation:	No
Evaluation Type Description:	CORRECTIVE ACTION COMPLIANCE EVALUATION
Evaluation Responsible Person Identifier:	RWW
Evaluation Responsible Sub-Organization:	SW
Actual Return to Compliance Date:	Not reported
Scheduled Compliance Date:	Not reported
Date of Request:	Not reported
Date Response Received:	Not reported
Request Agency:	Not reported
Former Citation:	Not reported
Evaluation Date:	1999-01-12 00:00:00.0
Evaluation Responsible Agency:	State
Found Violation:	No
Evaluation Type Description:	CORRECTIVE ACTION COMPLIANCE EVALUATION
Evaluation Responsible Person Identifier:	WALJW
Evaluation Responsible Sub-Organization:	SW
Actual Return to Compliance Date:	Not reported
Scheduled Compliance Date:	Not reported
Date of Request:	Not reported
Date Response Received:	Not reported
Request Agency:	Not reported
Former Citation:	Not reported
Evaluation Date:	1999-09-17 00:00:00.0
Evaluation Responsible Agency:	State
Found Violation:	No
Evaluation Type Description:	CORRECTIVE ACTION COMPLIANCE EVALUATION
Evaluation Responsible Person Identifier:	WALJW
Evaluation Responsible Sub-Organization:	SW
Actual Return to Compliance Date:	Not reported
Scheduled Compliance Date:	Not reported
Date of Request:	Not reported
Date Response Received:	Not reported
Request Agency:	Not reported
Former Citation:	Not reported
Evaluation Date:	1998-10-22 00:00:00.0
Evaluation Responsible Agency:	State
Found Violation:	Yes
Evaluation Type Description:	OPERATION AND MAINTENANCE INSPECTION
Evaluation Responsible Person Identifier:	WADRP
Evaluation Responsible Sub-Organization:	SW
Actual Return to Compliance Date:	1999-04-27 00:00:00.0
Scheduled Compliance Date:	1999-01-31 00:00:00.0
Date of Request:	Not reported
Date Response Received:	Not reported

Map ID
Direction
Distance
Elevation

MAP FINDINGS

Site

Database(s)

EDR ID Number
EPA ID Number

WA UW TACOMA BR CAMP (Continued)

1000179249

Request Agency:	Not reported
Former Citation:	Not reported
Evaluation Date:	1999-04-20 00:00:00.0
Evaluation Responsible Agency:	State
Found Violation:	No
Evaluation Type Description:	CORRECTIVE ACTION COMPLIANCE EVALUATION
Evaluation Responsible Person Identifier:	WALJW
Evaluation Responsible Sub-Organization:	SW
Actual Return to Compliance Date:	Not reported
Scheduled Compliance Date:	Not reported
Date of Request:	Not reported
Date Response Received:	Not reported
Request Agency:	Not reported
Former Citation:	Not reported
Evaluation Date:	1998-06-04 00:00:00.0
Evaluation Responsible Agency:	State
Found Violation:	No
Evaluation Type Description:	CORRECTIVE ACTION COMPLIANCE EVALUATION
Evaluation Responsible Person Identifier:	WALJW
Evaluation Responsible Sub-Organization:	SW
Actual Return to Compliance Date:	Not reported
Scheduled Compliance Date:	Not reported
Date of Request:	Not reported
Date Response Received:	Not reported
Request Agency:	Not reported
Former Citation:	Not reported
Evaluation Date:	1998-10-22 00:00:00.0
Evaluation Responsible Agency:	State
Found Violation:	Yes
Evaluation Type Description:	OPERATION AND MAINTENANCE INSPECTION
Evaluation Responsible Person Identifier:	WADRP
Evaluation Responsible Sub-Organization:	SW
Actual Return to Compliance Date:	1999-04-27 00:00:00.0
Scheduled Compliance Date:	1999-01-31 00:00:00.0
Date of Request:	Not reported
Date Response Received:	Not reported
Request Agency:	Not reported
Former Citation:	Not reported
Evaluation Date:	1993-10-07 00:00:00.0
Evaluation Responsible Agency:	EPA
Found Violation:	No
Evaluation Type Description:	FOCUSED COMPLIANCE INSPECTION
Evaluation Responsible Person Identifier:	R0JLB
Evaluation Responsible Sub-Organization:	WO
Actual Return to Compliance Date:	Not reported
Scheduled Compliance Date:	Not reported
Date of Request:	Not reported
Date Response Received:	Not reported
Request Agency:	Not reported
Former Citation:	Not reported
Evaluation Date:	1999-03-24 00:00:00.0
Evaluation Responsible Agency:	State

Map ID
Direction
Distance
Elevation

MAP FINDINGS

Site

Database(s)

EDR ID Number
EPA ID Number

WA UW TACOMA BR CAMP (Continued)

1000179249

Found Violation:	No
Evaluation Type Description:	CORRECTIVE ACTION COMPLIANCE EVALUATION
Evaluation Responsible Person Identifier:	WALJW
Evaluation Responsible Sub-Organization:	SW
Actual Return to Compliance Date:	Not reported
Scheduled Compliance Date:	Not reported
Date of Request:	Not reported
Date Response Received:	Not reported
Request Agency:	Not reported
Former Citation:	Not reported
Evaluation Date:	2007-04-06 00:00:00.0
Evaluation Responsible Agency:	State
Found Violation:	No
Evaluation Type Description:	CORRECTIVE ACTION COMPLIANCE EVALUATION
Evaluation Responsible Person Identifier:	WALJW
Evaluation Responsible Sub-Organization:	SW
Actual Return to Compliance Date:	Not reported
Scheduled Compliance Date:	Not reported
Date of Request:	Not reported
Date Response Received:	Not reported
Request Agency:	Not reported
Former Citation:	Not reported

Map ID
Direction
Distance
Elevation

MAP FINDINGS

Site

Database(s)

EDR ID Number
EPA ID Number

WA UW TACOMA BR CAMP (Continued)

1000179249

2020 COR ACTION:

EPA ID: WAD980664718
Region: 10
Action: Not reported

RAATS:

Entry No: 1
Facility ID: WAD980664718
Type: Not reported
Docket No: X-83-04-01-3008
Region: 10
Issue Date: 05/19/1986
Final Date: 05/10/1983
Status: ALJ Decision
Additional: Not reported
Action ID: 2788
Action: 3008 (A)
Violation No: Not reported
Viol No Cited: 1 3005(A)
Total No Cited: Not reported
Reg Type: Federal
Prop. Penalty: 22,000.00
Final Penalty: 3,000.00
Total Prop. Penalty: 22,000.00
Comments: COMPLAINT WENT TO INITIAL DECISION. INITIAL DECISION APPEALED BY REGION.

Entry No: 1
Facility ID: WAD980664718
Type: Not reported
Docket No: X-83-04-01-3008
Region: 10
Issue Date: 05/19/1986
Final Date: 05/10/1983
Status: ALJ Decision
Additional: Not reported
Action ID: 2788
Action: 3008 (A)
Violation No: Not reported
Viol No Cited: 2 270.10(F)
Total No Cited: Not reported
Reg Type: CFR
Prop. Penalty: *
Final Penalty: 3,000.00
Total Prop. Penalty: 22,000.00
Comments: COMPLAINT WENT TO INITIAL DECISION. INITIAL DECISION APPEALED BY REGION.

Entry No: 1
Facility ID: WAD980664718
Type: Not reported
Docket No: X-83-04-01-3008
Region: 10
Issue Date: 05/19/1986
Final Date: 05/10/1983
Status: ALJ Decision

Map ID
 Direction
 Distance
 Elevation

MAP FINDINGS

Site

Database(s)

EDR ID Number
 EPA ID Number

WA UW TACOMA BR CAMP (Continued)

1000179249

Additional: Not reported
 Action ID: 2788
 Action: 3008 (A)
 Violation No: Not reported
 Viol No Cited: 1 3005(A)
 Total No Cited: Not reported
 Reg Type: Federal
 Prop. Penalty: 22,000.00
 Final Penalty: 3,000.00
 Total Prop. Penalty: 22,000.00
 Comments: COMPLAINT WENT TO INITIAL DECISION. INITIAL DECISION APPEALED BY REGION.

Entry No: 1
 Facility ID: WAD980664718
 Type: Not reported
 Docket No: X-83-04-01-3008
 Region: 10
 Issue Date: 05/19/1986
 Final Date: 05/10/1983
 Status: ALJ Decision
 Additional: Not reported
 Action ID: 2788
 Action: 3008 (A)
 Violation No: Not reported
 Viol No Cited: 2 270.10(F)
 Total No Cited: Not reported
 Reg Type: CFR
 Prop. Penalty: *
 Final Penalty: 3,000.00
 Total Prop. Penalty: 22,000.00
 Comments: COMPLAINT WENT TO INITIAL DECISION. INITIAL DECISION APPEALED BY REGION.

213
North
1/2-1
0.691 mi.
3648 ft.
Relative:
Lower
Actual:
10 ft.

RAINIER RICHLITE CO
624 E 15TH ST
TACOMA, WA 98421

RCRA-VSQQ **1000891764**
WA CSCSL **98421RNRPL624E1**
WA LUST
WA ALLSITES
TRIS
ICIS
US AIRS
FINDS
ECHO
CA HAZNET
WA MANIFEST
WA NPDES

RCRA Listings:
 Date Form Received by Agency: 2019-02-27 00:00:00.0
 Handler Name: RAINIER PLYWOOD
 Handler Address: 624 E 15TH ST
 Handler City,State,Zip: TACOMA, WA 98421
 EPA ID: WAD988506010
 Contact Name: CAROL BURGESS
 Contact Address: 624 E 15TH ST
 Contact City,State,Zip: TACOMA, WA 98421
 Contact Telephone: 253-682-1119
 Contact Fax: Not reported

Map ID
 Direction
 Distance
 Elevation

MAP FINDINGS

Site

Database(s)

EDR ID Number
 EPA ID Number

RAINIER RICHLITE CO (Continued)

1000891764

Contact Email:	CAROL@RICHLITE.COM
Contact Title:	Not reported
EPA Region:	10
Land Type:	Private
Federal Waste Generator Description:	Conditionally Exempt Small Quantity Generator
Non-Notifier:	Not reported
Biennial Report Cycle:	Not reported
Accessibility:	Not reported
Active Site Indicator:	Handler Activities
State District Owner:	WA
State District:	SWRO
Mailing Address:	624 E 15TH ST
Mailing City,State,Zip:	TACOMA, WA 98421
Owner Name:	RAINIER PLYWOOD
Owner Type:	Private
Operator Name:	RAINIER PLYWOOD CO
Operator Type:	Private
Short-Term Generator Activity:	No
Importer Activity:	No
Mixed Waste Generator:	No
Transporter Activity:	No
Transfer Facility Activity:	No
Recycler Activity with Storage:	No
Small Quantity On-Site Burner Exemption:	No
Smelting Melting and Refining Furnace Exemption:	No
Underground Injection Control:	No
Off-Site Waste Receipt:	No
Universal Waste Indicator:	No
Universal Waste Destination Facility:	No
Federal Universal Waste:	No
Active Site Fed-Reg Treatment Storage and Disposal Facility:	Not reported
Active Site Converter Treatment storage and Disposal Facility:	Not reported
Active Site State-Reg Treatment Storage and Disposal Facility:	Not reported
Active Site State-Reg Handler:	---
Federal Facility Indicator:	Not reported
Hazardous Secondary Material Indicator:	NN
Sub-Part K Indicator:	Not reported
Commercial TSD Indicator:	No
Treatment Storage and Disposal Type:	Not reported
2018 GPRA Permit Baseline:	Not on the Baseline
2018 GPRA Renewals Baseline:	Not on the Baseline
Permit Renewals Workload Universe:	Not reported
Permit Workload Universe:	Not reported
Permit Progress Universe:	Not reported
Post-Closure Workload Universe:	Not reported
Closure Workload Universe:	Not reported
202 GPRA Corrective Action Baseline:	No
Corrective Action Workload Universe:	No
Subject to Corrective Action Universe:	No
Non-TSDFs Where RCRA CA has Been Imposed Universe:	No
TSDFs Potentially Subject to CA Under 3004 (u)/(v) Universe:	No
TSDFs Only Subject to CA under Discretionary Auth Universe:	No
Corrective Action Priority Ranking:	No NCAPS ranking
Environmental Control Indicator:	No
Institutional Control Indicator:	No
Human Exposure Controls Indicator:	N/A
Groundwater Controls Indicator:	N/A

Map ID
Direction
Distance
Elevation

MAP FINDINGS

Site

Database(s)

EDR ID Number
EPA ID Number

RAINIER RICHLITE CO (Continued)

1000891764

Operating TSDF Universe:	Not reported
Full Enforcement Universe:	Not reported
Significant Non-Complier Universe:	No
Unaddressed Significant Non-Complier Universe:	No
Addressed Significant Non-Complier Universe:	No
Significant Non-Complier With a Compliance Schedule Universe:	No
Financial Assurance Required:	Not reported
Handler Date of Last Change:	2019-04-12 19:10:58.0
Recognized Trader-Importer:	No
Recognized Trader-Exporter:	No
Importer of Spent Lead Acid Batteries:	No
Exporter of Spent Lead Acid Batteries:	No
Recycler Activity Without Storage:	No
Manifest Broker:	No
Sub-Part P Indicator:	Not reported

Biennial: List of Years

Year: 2011

Click Here for Biennial Reporting System Data:
Year: 2009

Click Here for Biennial Reporting System Data:
Year: 2007

Click Here for Biennial Reporting System Data:
Year: 2005

Click Here for Biennial Reporting System Data:
Year: 2003

Click Here for Biennial Reporting System Data:

Hazardous Waste Summary:

Waste Code: D001
Waste Description: IGNITABLE WASTE

Waste Code: F003
Waste Description: THE FOLLOWING SPENT NONHALOGENATED SOLVENTS: XYLENE, ACETONE, ETHYL ACETATE, ETHYL BENZENE, ETHYL ETHER, METHYL ISOBUTYL KETONE, N-BUTYL ALCOHOL, CYCLOHEXANONE, AND METHANOL; ALL SPENT SOLVENT MIXTURES/BLENDS CONTAINING, BEFORE USE, ONLY THE ABOVE SPENT NONHALOGENATED SOLVENTS; AND ALL SPENT SOLVENT MIXTURES/BLENDS CONTAINING, BEFORE USE, ONE OR MORE OF THE ABOVE NONHALOGENATED SOLVENTS, AND A TOTAL OF TEN PERCENT OR MORE (BY VOLUME) OF ONE OR MORE OF THOSE SOLVENTS LISTED IN F001, F002, F004, AND F005; AND STILL BOTTOMS FROM THE RECOVERY OF THESE SPENT SOLVENTS AND SPENT SOLVENT MIXTURES.

Handler - Owner Operator:

Owner/Operator Indicator:	Owner
Owner/Operator Name:	RAINIER PLYWOOD
Legal Status:	Private
Date Became Current:	1996-05-03 00:00:00.
Date Ended Current:	Not reported
Owner/Operator Address:	624 E 15TH ST

Map ID
Direction
Distance
Elevation

MAP FINDINGS

Site

Database(s)

EDR ID Number
EPA ID Number

RAINIER RICHLITE CO (Continued)

1000891764

Owner/Operator City,State,Zip: TACOMA, WA 98421-1606
Owner/Operator Telephone: 253-383-5533
Owner/Operator Telephone Ext: Not reported
Owner/Operator Fax: Not reported
Owner/Operator Email: Not reported

Owner/Operator Indicator: Operator
Owner/Operator Name: RAINIER PLYWOOD CO
Legal Status: Private
Date Became Current: 1997-01-01 00:00:00.
Date Ended Current: Not reported
Owner/Operator Address: 624 E 15TH ST
Owner/Operator City,State,Zip: TACOMA, WA 98421-1606
Owner/Operator Telephone: 253-383-5533
Owner/Operator Telephone Ext: Not reported
Owner/Operator Fax: Not reported
Owner/Operator Email: Not reported

Owner/Operator Indicator: Owner
Owner/Operator Name: RAINIER PLYWOOD
Legal Status: Private
Date Became Current: Not reported
Date Ended Current: Not reported
Owner/Operator Address: 624 E 15TH ST
Owner/Operator City,State,Zip: TACOMA, WA 98421
Owner/Operator Telephone: 253-383-5533
Owner/Operator Telephone Ext: Not reported
Owner/Operator Fax: Not reported
Owner/Operator Email: Not reported

Owner/Operator Indicator: Owner
Owner/Operator Name: RAINIER PLYWOOD
Legal Status: Private
Date Became Current: 1996-05-03 00:00:00.
Date Ended Current: Not reported
Owner/Operator Address: 624 E 15TH ST
Owner/Operator City,State,Zip: TACOMA, WA 98421
Owner/Operator Telephone: 253-383-5533
Owner/Operator Telephone Ext: Not reported
Owner/Operator Fax: Not reported
Owner/Operator Email: Not reported

Owner/Operator Indicator: Operator
Owner/Operator Name: RAINIER PLYWOOD CO
Legal Status: Private
Date Became Current: Not reported
Date Ended Current: Not reported
Owner/Operator Address: 624 E 15TH ST
Owner/Operator City,State,Zip: TACOMA, WA 98421
Owner/Operator Telephone: 000-000-0000
Owner/Operator Telephone Ext: Not reported
Owner/Operator Fax: Not reported
Owner/Operator Email: Not reported

Owner/Operator Indicator: Owner
Owner/Operator Name: RAINIER PLYWOOD
Legal Status: Private

Map ID
Direction
Distance
Elevation

MAP FINDINGS

Site

Database(s)

EDR ID Number
EPA ID Number

RAINIER RICHLITE CO (Continued)

1000891764

Date Became Current:	Not reported
Date Ended Current:	Not reported
Owner/Operator Address:	624 E 15TH ST
Owner/Operator City,State,Zip:	TACOMA, WA 98421
Owner/Operator Telephone:	253-383-5533
Owner/Operator Telephone Ext:	Not reported
Owner/Operator Fax:	Not reported
Owner/Operator Email:	Not reported
Owner/Operator Indicator:	Operator
Owner/Operator Name:	RAINIER PLYWOOD CO
Legal Status:	Private
Date Became Current:	Not reported
Date Ended Current:	Not reported
Owner/Operator Address:	624 E 15TH ST
Owner/Operator City,State,Zip:	TACOMA, WA 98421
Owner/Operator Telephone:	253-383-5533
Owner/Operator Telephone Ext:	Not reported
Owner/Operator Fax:	Not reported
Owner/Operator Email:	Not reported
Owner/Operator Indicator:	Owner
Owner/Operator Name:	RAINIER PLYWOOD
Legal Status:	Private
Date Became Current:	Not reported
Date Ended Current:	Not reported
Owner/Operator Address:	624 E 15TH ST
Owner/Operator City,State,Zip:	TACOMA, WA 98421
Owner/Operator Telephone:	253-383-5533
Owner/Operator Telephone Ext:	Not reported
Owner/Operator Fax:	Not reported
Owner/Operator Email:	Not reported
Owner/Operator Indicator:	Owner
Owner/Operator Name:	RAINIER PLYWOOD
Legal Status:	Private
Date Became Current:	1996-05-03 00:00:00.
Date Ended Current:	Not reported
Owner/Operator Address:	624 E 15TH ST
Owner/Operator City,State,Zip:	TACOMA, WA 98421
Owner/Operator Telephone:	253-383-5533
Owner/Operator Telephone Ext:	Not reported
Owner/Operator Fax:	Not reported
Owner/Operator Email:	Not reported
Owner/Operator Indicator:	Operator
Owner/Operator Name:	RAINIER PLYWOOD CO
Legal Status:	Private
Date Became Current:	Not reported
Date Ended Current:	Not reported
Owner/Operator Address:	624 E 15TH ST
Owner/Operator City,State,Zip:	TACOMA, WA 98421
Owner/Operator Telephone:	253-383-5533
Owner/Operator Telephone Ext:	Not reported
Owner/Operator Fax:	Not reported
Owner/Operator Email:	Not reported

Map ID
Direction
Distance
Elevation

MAP FINDINGS

Site

Database(s)

EDR ID Number
EPA ID Number

RAINIER RICHLITE CO (Continued)

1000891764

Owner/Operator Indicator:	Owner
Owner/Operator Name:	RAINIER PLYWOOD
Legal Status:	Private
Date Became Current:	Not reported
Date Ended Current:	Not reported
Owner/Operator Address:	624 E 15TH ST
Owner/Operator City,State,Zip:	TACOMA, WA 98421
Owner/Operator Telephone:	253-383-5533
Owner/Operator Telephone Ext:	Not reported
Owner/Operator Fax:	Not reported
Owner/Operator Email:	Not reported
Owner/Operator Indicator:	Owner
Owner/Operator Name:	RAINIER PLYWOOD
Legal Status:	Private
Date Became Current:	Not reported
Date Ended Current:	Not reported
Owner/Operator Address:	624 E 15TH ST
Owner/Operator City,State,Zip:	TACOMA, WA 98421
Owner/Operator Telephone:	253-383-5533
Owner/Operator Telephone Ext:	Not reported
Owner/Operator Fax:	Not reported
Owner/Operator Email:	Not reported
Owner/Operator Indicator:	Owner
Owner/Operator Name:	RAINIER PLYWOOD
Legal Status:	Private
Date Became Current:	1996-05-03 00:00:00.
Date Ended Current:	Not reported
Owner/Operator Address:	624 E 15TH ST
Owner/Operator City,State,Zip:	TACOMA, WA 98421-1606
Owner/Operator Telephone:	Not reported
Owner/Operator Telephone Ext:	Not reported
Owner/Operator Fax:	Not reported
Owner/Operator Email:	Not reported
Owner/Operator Indicator:	Operator
Owner/Operator Name:	RAINIER PLYWOOD CO
Legal Status:	Private
Date Became Current:	1997-01-01 00:00:00.
Date Ended Current:	Not reported
Owner/Operator Address:	624 E 15TH ST
Owner/Operator City,State,Zip:	TACOMA, WA 98421-1606
Owner/Operator Telephone:	253-383-5533
Owner/Operator Telephone Ext:	Not reported
Owner/Operator Fax:	Not reported
Owner/Operator Email:	Not reported
Owner/Operator Indicator:	Owner
Owner/Operator Name:	RAINIER PLYWOOD
Legal Status:	Private
Date Became Current:	1996-05-03 00:00:00.
Date Ended Current:	Not reported
Owner/Operator Address:	624 E 15TH ST
Owner/Operator City,State,Zip:	TACOMA, WA 98421-1606
Owner/Operator Telephone:	253-383-5533
Owner/Operator Telephone Ext:	Not reported

Map ID
Direction
Distance
Elevation

MAP FINDINGS

Site

Database(s)

EDR ID Number
EPA ID Number

RAINIER RICHLITE CO (Continued)

1000891764

Owner/Operator Fax:	Not reported
Owner/Operator Email:	Not reported
Owner/Operator Indicator:	Owner
Owner/Operator Name:	RAINIER PLYWOOD
Legal Status:	Private
Date Became Current:	Not reported
Date Ended Current:	Not reported
Owner/Operator Address:	624 E 15TH ST
Owner/Operator City,State,Zip:	TACOMA, WA 98421-1606
Owner/Operator Telephone:	253-383-5533
Owner/Operator Telephone Ext:	Not reported
Owner/Operator Fax:	Not reported
Owner/Operator Email:	Not reported
Owner/Operator Indicator:	Owner
Owner/Operator Name:	RAINIER PLYWOOD
Legal Status:	Private
Date Became Current:	Not reported
Date Ended Current:	Not reported
Owner/Operator Address:	624 E 15TH ST
Owner/Operator City,State,Zip:	TACOMA, WA 98421
Owner/Operator Telephone:	253-383-5533
Owner/Operator Telephone Ext:	Not reported
Owner/Operator Fax:	Not reported
Owner/Operator Email:	Not reported
Owner/Operator Indicator:	Owner
Owner/Operator Name:	RAINIER PLYWOOD
Legal Status:	Private
Date Became Current:	Not reported
Date Ended Current:	Not reported
Owner/Operator Address:	624 E 15TH ST
Owner/Operator City,State,Zip:	TACOMA, WA 98421
Owner/Operator Telephone:	253-383-5533
Owner/Operator Telephone Ext:	Not reported
Owner/Operator Fax:	Not reported
Owner/Operator Email:	Not reported
Owner/Operator Indicator:	Operator
Owner/Operator Name:	RAINIER PLYWOOD CO
Legal Status:	Private
Date Became Current:	Not reported
Date Ended Current:	Not reported
Owner/Operator Address:	624 E 15TH ST
Owner/Operator City,State,Zip:	TACOMA, WA 98421
Owner/Operator Telephone:	253-383-5533
Owner/Operator Telephone Ext:	Not reported
Owner/Operator Fax:	Not reported
Owner/Operator Email:	Not reported
Owner/Operator Indicator:	Operator
Owner/Operator Name:	RAINIER PLYWOOD CO
Legal Status:	Private
Date Became Current:	Not reported
Date Ended Current:	Not reported
Owner/Operator Address:	624 E 15TH ST

Map ID
Direction
Distance
Elevation

MAP FINDINGS

Site

Database(s)

EDR ID Number
EPA ID Number

RAINIER RICHLITE CO (Continued)

1000891764

Owner/Operator City,State,Zip:	TACOMA, WA 98421
Owner/Operator Telephone:	253-383-5533
Owner/Operator Telephone Ext:	Not reported
Owner/Operator Fax:	Not reported
Owner/Operator Email:	Not reported
Owner/Operator Indicator:	Owner
Owner/Operator Name:	RAINIER PLYWOOD
Legal Status:	Private
Date Became Current:	Not reported
Date Ended Current:	Not reported
Owner/Operator Address:	624 E 15TH ST
Owner/Operator City,State,Zip:	TACOMA, WA 98421
Owner/Operator Telephone:	253-383-5533
Owner/Operator Telephone Ext:	Not reported
Owner/Operator Fax:	Not reported
Owner/Operator Email:	Not reported
Owner/Operator Indicator:	Owner
Owner/Operator Name:	RAINIER PLYWOOD
Legal Status:	Private
Date Became Current:	1996-05-03 00:00:00.
Date Ended Current:	Not reported
Owner/Operator Address:	624 E 15TH ST
Owner/Operator City,State,Zip:	TACOMA, WA 98421
Owner/Operator Telephone:	253-383-5533
Owner/Operator Telephone Ext:	Not reported
Owner/Operator Fax:	Not reported
Owner/Operator Email:	Not reported
Owner/Operator Indicator:	Owner
Owner/Operator Name:	RAINIER PLYWOOD
Legal Status:	Private
Date Became Current:	2017-12-31 00:00:00.
Date Ended Current:	Not reported
Owner/Operator Address:	624 E 15TH ST
Owner/Operator City,State,Zip:	TACOMA, WA 98421
Owner/Operator Telephone:	253-383-5533
Owner/Operator Telephone Ext:	Not reported
Owner/Operator Fax:	Not reported
Owner/Operator Email:	Not reported
Owner/Operator Indicator:	Owner
Owner/Operator Name:	RAINIER PLYWOOD
Legal Status:	Private
Date Became Current:	1996-05-03 00:00:00.
Date Ended Current:	Not reported
Owner/Operator Address:	624 E 15TH ST
Owner/Operator City,State,Zip:	TACOMA, WA 98421-1606
Owner/Operator Telephone:	Not reported
Owner/Operator Telephone Ext:	Not reported
Owner/Operator Fax:	Not reported
Owner/Operator Email:	Not reported
Owner/Operator Indicator:	Owner
Owner/Operator Name:	RAINIER PLYWOOD R
Legal Status:	Private

Map ID
Direction
Distance
Elevation

MAP FINDINGS

Site

Database(s)

EDR ID Number
EPA ID Number

RAINIER RICHLITE CO (Continued)

1000891764

Date Became Current: 1996-05-03 00:00:00.
Date Ended Current: Not reported
Owner/Operator Address: 624 E 15TH ST
Owner/Operator City,State,Zip: TACOMA, WA 98421-1606
Owner/Operator Telephone: 253-383-5533
Owner/Operator Telephone Ext: Not reported
Owner/Operator Fax: Not reported
Owner/Operator Email: Not reported

Owner/Operator Indicator: Owner
Owner/Operator Name: RAINIER PLYWOOD
Legal Status: Private
Date Became Current: Not reported
Date Ended Current: Not reported
Owner/Operator Address: 624 E 15TH ST
Owner/Operator City,State,Zip: TACOMA, WA 98421
Owner/Operator Telephone: 253-383-5533
Owner/Operator Telephone Ext: Not reported
Owner/Operator Fax: Not reported
Owner/Operator Email: Not reported

Owner/Operator Indicator: Owner
Owner/Operator Name: RAINIER PLYWOOD
Legal Status: Private
Date Became Current: Not reported
Date Ended Current: Not reported
Owner/Operator Address: 624 E 15TH ST
Owner/Operator City,State,Zip: TACOMA, WA 98421
Owner/Operator Telephone: 253-383-5533
Owner/Operator Telephone Ext: Not reported
Owner/Operator Fax: Not reported
Owner/Operator Email: Not reported

Owner/Operator Indicator: Owner
Owner/Operator Name: RAINIER PLYWOOD
Legal Status: Private
Date Became Current: Not reported
Date Ended Current: Not reported
Owner/Operator Address: 624 E 15TH ST
Owner/Operator City,State,Zip: TACOMA, WA 98421
Owner/Operator Telephone: 253-383-5533
Owner/Operator Telephone Ext: Not reported
Owner/Operator Fax: Not reported
Owner/Operator Email: Not reported

Owner/Operator Indicator: Owner
Owner/Operator Name: RAINIER PLYWOOD
Legal Status: Private
Date Became Current: 1996-05-03 00:00:00.
Date Ended Current: Not reported
Owner/Operator Address: 624 E 15TH ST
Owner/Operator City,State,Zip: TACOMA, WA 98421
Owner/Operator Telephone: 253-383-5533
Owner/Operator Telephone Ext: Not reported
Owner/Operator Fax: Not reported
Owner/Operator Email: Not reported

Map ID
Direction
Distance
Elevation

MAP FINDINGS

Site

Database(s)

EDR ID Number
EPA ID Number

RAINIER RICHLITE CO (Continued)

1000891764

Owner/Operator Indicator: Owner
Owner/Operator Name: RAINIER PLYWOOD
Legal Status: Private
Date Became Current: 1996-05-03 00:00:00.
Date Ended Current: Not reported
Owner/Operator Address: 624 E 15TH ST
Owner/Operator City,State,Zip: TACOMA, WA 98421
Owner/Operator Telephone: 253-383-5533
Owner/Operator Telephone Ext: Not reported
Owner/Operator Fax: Not reported
Owner/Operator Email: Not reported

Owner/Operator Indicator: Owner
Owner/Operator Name: RAINIER PLYWOOD
Legal Status: Private
Date Became Current: 1996-05-03 00:00:00.
Date Ended Current: Not reported
Owner/Operator Address: 624 E 15TH ST
Owner/Operator City,State,Zip: TACOMA, WA 98421
Owner/Operator Telephone: 253-383-5533
Owner/Operator Telephone Ext: Not reported
Owner/Operator Fax: Not reported
Owner/Operator Email: Not reported

Owner/Operator Indicator: Operator
Owner/Operator Name: RAINIER PLYWOOD CO
Legal Status: Private
Date Became Current: Not reported
Date Ended Current: Not reported
Owner/Operator Address: 624 E 15TH ST
Owner/Operator City,State,Zip: TACOMA, WA 98421
Owner/Operator Telephone: 253-383-5533
Owner/Operator Telephone Ext: Not reported
Owner/Operator Fax: Not reported
Owner/Operator Email: Not reported

Owner/Operator Indicator: Owner
Owner/Operator Name: RAINIER PLYWOOD
Legal Status: Private
Date Became Current: Not reported
Date Ended Current: Not reported
Owner/Operator Address: 624 E 15TH ST
Owner/Operator City,State,Zip: TACOMA, WA 98421
Owner/Operator Telephone: 253-383-5533
Owner/Operator Telephone Ext: Not reported
Owner/Operator Fax: Not reported
Owner/Operator Email: Not reported

Owner/Operator Indicator: Owner
Owner/Operator Name: RAINIER PLYWOOD
Legal Status: Private
Date Became Current: 1996-05-03 00:00:00.
Date Ended Current: Not reported
Owner/Operator Address: 624 E 15TH ST
Owner/Operator City,State,Zip: TACOMA, WA 98421
Owner/Operator Telephone: 253-383-5533
Owner/Operator Telephone Ext: Not reported

Map ID
Direction
Distance
Elevation

MAP FINDINGS

Site

Database(s)

EDR ID Number
EPA ID Number

RAINIER RICHLITE CO (Continued)

1000891764

Owner/Operator Fax:	Not reported
Owner/Operator Email:	Not reported
Owner/Operator Indicator:	Operator
Owner/Operator Name:	RAINIER PLYWOOD R
Legal Status:	Private
Date Became Current:	1997-01-01 00:00:00.
Date Ended Current:	Not reported
Owner/Operator Address:	624 E 15TH ST
Owner/Operator City,State,Zip:	TACOMA, WA 98421-1606
Owner/Operator Telephone:	253-383-5533
Owner/Operator Telephone Ext:	Not reported
Owner/Operator Fax:	Not reported
Owner/Operator Email:	Not reported
Owner/Operator Indicator:	Owner
Owner/Operator Name:	RAINIER PLYWOOD
Legal Status:	Private
Date Became Current:	1996-05-03 00:00:00.
Date Ended Current:	Not reported
Owner/Operator Address:	624 E 15TH ST
Owner/Operator City,State,Zip:	TACOMA, WA 98421
Owner/Operator Telephone:	253-383-5533
Owner/Operator Telephone Ext:	Not reported
Owner/Operator Fax:	Not reported
Owner/Operator Email:	Not reported
Owner/Operator Indicator:	Operator
Owner/Operator Name:	RAINIER PLYWOOD CO
Legal Status:	Private
Date Became Current:	Not reported
Date Ended Current:	Not reported
Owner/Operator Address:	624 E 15TH ST
Owner/Operator City,State,Zip:	TACOMA, WA 98421
Owner/Operator Telephone:	253-383-5533
Owner/Operator Telephone Ext:	Not reported
Owner/Operator Fax:	Not reported
Owner/Operator Email:	Not reported
Owner/Operator Indicator:	Owner
Owner/Operator Name:	RAINIER PLYWOOD
Legal Status:	Private
Date Became Current:	1996-05-03 00:00:00.
Date Ended Current:	Not reported
Owner/Operator Address:	624 E 15TH ST

Map ID
Direction
Distance
Elevation

MAP FINDINGS

Site

Database(s)

EDR ID Number
EPA ID Number

RAINIER RICHLITE CO (Continued)

1000891764

Owner/Operator City,State,Zip:	TACOMA, WA 98421
Owner/Operator Telephone:	253-383-5533
Owner/Operator Telephone Ext:	Not reported
Owner/Operator Fax:	Not reported
Owner/Operator Email:	Not reported
Owner/Operator Indicator:	Operator
Owner/Operator Name:	RAINIER PLYWOOD CO
Legal Status:	Private
Date Became Current:	1997-01-01 00:00:00.
Date Ended Current:	Not reported
Owner/Operator Address:	624 E 15TH ST
Owner/Operator City,State,Zip:	TACOMA, WA 98421
Owner/Operator Telephone:	253-383-5533
Owner/Operator Telephone Ext:	Not reported
Owner/Operator Fax:	Not reported
Owner/Operator Email:	Not reported
Owner/Operator Indicator:	Operator
Owner/Operator Name:	RAINIER PLYWOOD CO
Legal Status:	Private
Date Became Current:	1997-01-01 00:00:00.
Date Ended Current:	Not reported
Owner/Operator Address:	624 E 15TH ST
Owner/Operator City,State,Zip:	TACOMA, WA 98421-1606
Owner/Operator Telephone:	Not reported
Owner/Operator Telephone Ext:	Not reported
Owner/Operator Fax:	Not reported
Owner/Operator Email:	Not reported
Owner/Operator Indicator:	Operator
Owner/Operator Name:	RAINIER PLYWOOD CO
Legal Status:	Private
Date Became Current:	1997-01-01 00:00:00.
Date Ended Current:	Not reported
Owner/Operator Address:	624 E 15TH ST
Owner/Operator City,State,Zip:	TACOMA, WA 98421-1606
Owner/Operator Telephone:	Not reported
Owner/Operator Telephone Ext:	Not reported
Owner/Operator Fax:	Not reported
Owner/Operator Email:	Not reported
Owner/Operator Indicator:	Operator
Owner/Operator Name:	RAINIER PLYWOOD
Legal Status:	Private
Date Became Current:	Not reported
Date Ended Current:	Not reported
Owner/Operator Address:	624 E 15TH ST
Owner/Operator City,State,Zip:	TACOMA, WA 98421-1606
Owner/Operator Telephone:	253-383-5533
Owner/Operator Telephone Ext:	Not reported
Owner/Operator Fax:	Not reported
Owner/Operator Email:	Not reported
Owner/Operator Indicator:	Owner
Owner/Operator Name:	RAINIER PLYWOOD
Legal Status:	Private

Map ID
Direction
Distance
Elevation

MAP FINDINGS

Site

Database(s)

EDR ID Number
EPA ID Number

RAINIER RICHLITE CO (Continued)

1000891764

Date Became Current: 1996-05-03 00:00:00.
Date Ended Current: Not reported
Owner/Operator Address: 624 E 15TH ST
Owner/Operator City,State,Zip: TACOMA, WA 98421
Owner/Operator Telephone: 253-383-5533
Owner/Operator Telephone Ext: Not reported
Owner/Operator Fax: Not reported
Owner/Operator Email: Not reported

Owner/Operator Indicator: Owner
Owner/Operator Name: RAINIER PLYWOOD
Legal Status: Private
Date Became Current: 1996-05-03 00:00:00.
Date Ended Current: Not reported
Owner/Operator Address: 624 E 15TH ST
Owner/Operator City,State,Zip: TACOMA, WA 98421
Owner/Operator Telephone: 253-383-5533
Owner/Operator Telephone Ext: Not reported
Owner/Operator Fax: Not reported
Owner/Operator Email: Not reported

Owner/Operator Indicator: Owner
Owner/Operator Name: RAINIER PLYWOOD
Legal Status: Private
Date Became Current: 1996-05-03 00:00:00.
Date Ended Current: Not reported
Owner/Operator Address: 624 E 15TH ST
Owner/Operator City,State,Zip: TACOMA, WA 98421
Owner/Operator Telephone: 253-383-5533
Owner/Operator Telephone Ext: Not reported
Owner/Operator Fax: Not reported
Owner/Operator Email: Not reported

Owner/Operator Indicator: Owner
Owner/Operator Name: RAINIER PLYWOOD
Legal Status: Private
Date Became Current: Not reported
Date Ended Current: Not reported
Owner/Operator Address: 624 E 15TH ST
Owner/Operator City,State,Zip: TACOMA, WA 98421
Owner/Operator Telephone: 253-383-5533
Owner/Operator Telephone Ext: Not reported
Owner/Operator Fax: Not reported
Owner/Operator Email: Not reported

Owner/Operator Indicator: Operator
Owner/Operator Name: RAINIER PLYWOOD CO
Legal Status: Private
Date Became Current: Not reported
Date Ended Current: Not reported
Owner/Operator Address: 624 E 15TH ST
Owner/Operator City,State,Zip: TACOMA, WA 98421
Owner/Operator Telephone: 253-383-5533
Owner/Operator Telephone Ext: Not reported
Owner/Operator Fax: Not reported
Owner/Operator Email: Not reported

Map ID
Direction
Distance
Elevation

MAP FINDINGS

Site

Database(s)

EDR ID Number
EPA ID Number

RAINIER RICHLITE CO (Continued)

1000891764

Owner/Operator Indicator: Owner
Owner/Operator Name: RAINIER PLYWOOD
Legal Status: Private
Date Became Current: 1996-05-03 00:00:00.
Date Ended Current: Not reported
Owner/Operator Address: 624 E 15TH ST
Owner/Operator City,State,Zip: TACOMA, WA 98421-1606
Owner/Operator Telephone: Not reported
Owner/Operator Telephone Ext: Not reported
Owner/Operator Fax: Not reported
Owner/Operator Email: Not reported

Owner/Operator Indicator: Operator
Owner/Operator Name: RAINIER PLYWOOD CO
Legal Status: Private
Date Became Current: Not reported
Date Ended Current: Not reported
Owner/Operator Address: 624 E 15TH ST
Owner/Operator City,State,Zip: TACOMA, WA 98421
Owner/Operator Telephone: 000-000-0000
Owner/Operator Telephone Ext: Not reported
Owner/Operator Fax: Not reported
Owner/Operator Email: Not reported

Owner/Operator Indicator: Owner
Owner/Operator Name: RAINIER PLYWOOD
Legal Status: Private
Date Became Current: 1996-05-03 00:00:00.
Date Ended Current: Not reported
Owner/Operator Address: 624 E 15TH ST
Owner/Operator City,State,Zip: TACOMA, WA 98421
Owner/Operator Telephone: 253-383-5533
Owner/Operator Telephone Ext: Not reported
Owner/Operator Fax: Not reported
Owner/Operator Email: Not reported

Owner/Operator Indicator: Operator
Owner/Operator Name: RAINIER PLYWOOD CO
Legal Status: Private
Date Became Current: Not reported
Date Ended Current: Not reported
Owner/Operator Address: 624 E 15TH ST
Owner/Operator City,State,Zip: TACOMA, WA 98421
Owner/Operator Telephone: 000-000-0000
Owner/Operator Telephone Ext: Not reported
Owner/Operator Fax: Not reported
Owner/Operator Email: Not reported

Owner/Operator Indicator: Owner
Owner/Operator Name: RAINIER PLYWOOD
Legal Status: Private
Date Became Current: 1996-05-03 00:00:00.
Date Ended Current: Not reported
Owner/Operator Address: 624 E 15TH ST
Owner/Operator City,State,Zip: TACOMA, WA 98421
Owner/Operator Telephone: 253-383-5533
Owner/Operator Telephone Ext: Not reported

Map ID
Direction
Distance
Elevation

MAP FINDINGS

Site

Database(s)

EDR ID Number
EPA ID Number

RAINIER RICHLITE CO (Continued)

1000891764

Owner/Operator Fax:	Not reported
Owner/Operator Email:	Not reported
Owner/Operator Indicator:	Owner
Owner/Operator Name:	RAINIER PLYWOOD
Legal Status:	Private
Date Became Current:	1996-05-03 00:00:00.
Date Ended Current:	Not reported
Owner/Operator Address:	624 E 15TH ST
Owner/Operator City,State,Zip:	TACOMA, WA 98421
Owner/Operator Telephone:	253-383-5533
Owner/Operator Telephone Ext:	Not reported
Owner/Operator Fax:	Not reported
Owner/Operator Email:	Not reported
Owner/Operator Indicator:	Operator
Owner/Operator Name:	RAINIER PLYWOOD CO
Legal Status:	Private
Date Became Current:	Not reported
Date Ended Current:	Not reported
Owner/Operator Address:	624 E 15TH ST
Owner/Operator City,State,Zip:	TACOMA, WA 98421
Owner/Operator Telephone:	253-383-5533
Owner/Operator Telephone Ext:	Not reported
Owner/Operator Fax:	Not reported
Owner/Operator Email:	Not reported
Owner/Operator Indicator:	Owner
Owner/Operator Name:	RAINIER PLYWOOD
Legal Status:	Private
Date Became Current:	1996-05-03 00:00:00.
Date Ended Current:	Not reported
Owner/Operator Address:	624 E 15TH ST
Owner/Operator City,State,Zip:	TACOMA, WA 98421
Owner/Operator Telephone:	253-383-5533
Owner/Operator Telephone Ext:	Not reported
Owner/Operator Fax:	Not reported
Owner/Operator Email:	Not reported
Owner/Operator Indicator:	Owner
Owner/Operator Name:	RAINIER PLYWOOD
Legal Status:	Private
Date Became Current:	1996-05-03 00:00:00.
Date Ended Current:	Not reported
Owner/Operator Address:	624 E 15TH ST

Map ID
Direction
Distance
Elevation

MAP FINDINGS

Site

Database(s)

EDR ID Number
EPA ID Number

RAINIER RICHLITE CO (Continued)

1000891764

Owner/Operator City,State,Zip:	TACOMA, WA 98421
Owner/Operator Telephone:	253-383-5533
Owner/Operator Telephone Ext:	Not reported
Owner/Operator Fax:	Not reported
Owner/Operator Email:	Not reported
Owner/Operator Indicator:	Operator
Owner/Operator Name:	RAINIER PLYWOOD CO
Legal Status:	Private
Date Became Current:	Not reported
Date Ended Current:	Not reported
Owner/Operator Address:	624 E 15TH ST
Owner/Operator City,State,Zip:	TACOMA, WA 98421
Owner/Operator Telephone:	253-383-5533
Owner/Operator Telephone Ext:	Not reported
Owner/Operator Fax:	Not reported
Owner/Operator Email:	Not reported
Owner/Operator Indicator:	Operator
Owner/Operator Name:	RAINIER PLYWOOD CO
Legal Status:	Private
Date Became Current:	Not reported
Date Ended Current:	Not reported
Owner/Operator Address:	624 E 15TH ST
Owner/Operator City,State,Zip:	TACOMA, WA 98421
Owner/Operator Telephone:	253-383-5533
Owner/Operator Telephone Ext:	Not reported
Owner/Operator Fax:	Not reported
Owner/Operator Email:	Not reported
Owner/Operator Indicator:	Owner
Owner/Operator Name:	RAINIER PLYWOOD
Legal Status:	Private
Date Became Current:	Not reported
Date Ended Current:	Not reported
Owner/Operator Address:	624 E 15TH ST
Owner/Operator City,State,Zip:	TACOMA, WA 98421
Owner/Operator Telephone:	253-383-5533
Owner/Operator Telephone Ext:	Not reported
Owner/Operator Fax:	Not reported
Owner/Operator Email:	Not reported
Owner/Operator Indicator:	Operator
Owner/Operator Name:	RAINIER PLYWOOD CO
Legal Status:	Private
Date Became Current:	Not reported
Date Ended Current:	Not reported
Owner/Operator Address:	624 E 15TH ST
Owner/Operator City,State,Zip:	TACOMA, WA 98421
Owner/Operator Telephone:	253-383-5533
Owner/Operator Telephone Ext:	Not reported
Owner/Operator Fax:	Not reported
Owner/Operator Email:	Not reported
Owner/Operator Indicator:	Owner
Owner/Operator Name:	RAINIER PLYWOOD
Legal Status:	Private

Map ID
Direction
Distance
Elevation

MAP FINDINGS

Site

Database(s)

EDR ID Number
EPA ID Number

RAINIER RICHLITE CO (Continued)

1000891764

Date Became Current:	Not reported
Date Ended Current:	Not reported
Owner/Operator Address:	624 E 15TH ST
Owner/Operator City,State,Zip:	TACOMA, WA 98421
Owner/Operator Telephone:	253-383-5533
Owner/Operator Telephone Ext:	Not reported
Owner/Operator Fax:	Not reported
Owner/Operator Email:	Not reported
Owner/Operator Indicator:	Operator
Owner/Operator Name:	RAINIER PLYWOOD CO
Legal Status:	Private
Date Became Current:	Not reported
Date Ended Current:	Not reported
Owner/Operator Address:	624 E 15TH ST
Owner/Operator City,State,Zip:	TACOMA, WA 98421
Owner/Operator Telephone:	253-383-5533
Owner/Operator Telephone Ext:	Not reported
Owner/Operator Fax:	Not reported
Owner/Operator Email:	Not reported
Owner/Operator Indicator:	Operator
Owner/Operator Name:	RAINIER PLYWOOD CO
Legal Status:	Private
Date Became Current:	1997-01-01 00:00:00.
Date Ended Current:	Not reported
Owner/Operator Address:	624 E 15TH ST
Owner/Operator City,State,Zip:	TACOMA, WA 98421-1606
Owner/Operator Telephone:	Not reported
Owner/Operator Telephone Ext:	Not reported
Owner/Operator Fax:	Not reported
Owner/Operator Email:	Not reported
Owner/Operator Indicator:	Owner
Owner/Operator Name:	RAINIER PLYWOOD
Legal Status:	Private
Date Became Current:	Not reported
Date Ended Current:	Not reported
Owner/Operator Address:	624 E 15TH ST
Owner/Operator City,State,Zip:	TACOMA, WA 98421
Owner/Operator Telephone:	253-383-5533
Owner/Operator Telephone Ext:	Not reported
Owner/Operator Fax:	Not reported
Owner/Operator Email:	Not reported
Owner/Operator Indicator:	Owner
Owner/Operator Name:	RAINIER PLYWOOD
Legal Status:	Private
Date Became Current:	1996-05-03 00:00:00.
Date Ended Current:	Not reported
Owner/Operator Address:	624 E 15TH ST
Owner/Operator City,State,Zip:	TACOMA, WA 98421
Owner/Operator Telephone:	253-383-5533
Owner/Operator Telephone Ext:	Not reported
Owner/Operator Fax:	Not reported
Owner/Operator Email:	Not reported

Map ID
Direction
Distance
Elevation

MAP FINDINGS

Site

Database(s)

EDR ID Number
EPA ID Number

RAINIER RICHLITE CO (Continued)

1000891764

Owner/Operator Indicator: Operator
Owner/Operator Name: RAINIER PLYWOOD CO
Legal Status: Private
Date Became Current: Not reported
Date Ended Current: Not reported
Owner/Operator Address: 624 E 15TH ST
Owner/Operator City,State,Zip: TACOMA, WA 98421
Owner/Operator Telephone: 000-000-0000
Owner/Operator Telephone Ext: Not reported
Owner/Operator Fax: Not reported
Owner/Operator Email: Not reported

Owner/Operator Indicator: Operator
Owner/Operator Name: RAINIER PLYWOOD CO
Legal Status: Private
Date Became Current: Not reported
Date Ended Current: Not reported
Owner/Operator Address: 624 E 15TH ST
Owner/Operator City,State,Zip: TACOMA, WA 98421
Owner/Operator Telephone: 000-000-0000
Owner/Operator Telephone Ext: Not reported
Owner/Operator Fax: Not reported
Owner/Operator Email: Not reported

Owner/Operator Indicator: Owner
Owner/Operator Name: RAINIER PLYWOOD
Legal Status: Private
Date Became Current: Not reported
Date Ended Current: Not reported
Owner/Operator Address: 624 E 15TH ST
Owner/Operator City,State,Zip: TACOMA, WA 98421
Owner/Operator Telephone: 253-383-5533
Owner/Operator Telephone Ext: Not reported
Owner/Operator Fax: Not reported
Owner/Operator Email: Not reported

Owner/Operator Indicator: Owner
Owner/Operator Name: RAINIER PLYWOOD
Legal Status: Private
Date Became Current: 1996-05-03 00:00:00.
Date Ended Current: Not reported
Owner/Operator Address: 624 E 15TH ST
Owner/Operator City,State,Zip: TACOMA, WA 98421
Owner/Operator Telephone: 253-383-5533
Owner/Operator Telephone Ext: Not reported
Owner/Operator Fax: Not reported
Owner/Operator Email: Not reported

Owner/Operator Indicator: Operator
Owner/Operator Name: RAINIER PLYWOOD CO
Legal Status: Private
Date Became Current: Not reported
Date Ended Current: Not reported
Owner/Operator Address: 624 E 15TH ST
Owner/Operator City,State,Zip: TACOMA, WA 98421
Owner/Operator Telephone: 253-383-5533
Owner/Operator Telephone Ext: Not reported

Map ID
Direction
Distance
Elevation

MAP FINDINGS

Site

Database(s)

EDR ID Number
EPA ID Number

RAINIER RICHLITE CO (Continued)

1000891764

Owner/Operator Fax:	Not reported
Owner/Operator Email:	Not reported
Owner/Operator Indicator:	Operator
Owner/Operator Name:	RAINIER PLYWOOD CO
Legal Status:	Private
Date Became Current:	Not reported
Date Ended Current:	Not reported
Owner/Operator Address:	624 E 15TH ST
Owner/Operator City,State,Zip:	TACOMA, WA 98421
Owner/Operator Telephone:	253-383-5533
Owner/Operator Telephone Ext:	Not reported
Owner/Operator Fax:	Not reported
Owner/Operator Email:	Not reported
Owner/Operator Indicator:	Owner
Owner/Operator Name:	RAINIER PLYWOOD
Legal Status:	Private
Date Became Current:	1996-05-03 00:00:00.
Date Ended Current:	Not reported
Owner/Operator Address:	624 E 15TH ST
Owner/Operator City,State,Zip:	TACOMA, WA 98421
Owner/Operator Telephone:	253-383-5533
Owner/Operator Telephone Ext:	Not reported
Owner/Operator Fax:	Not reported
Owner/Operator Email:	Not reported
Owner/Operator Indicator:	Owner
Owner/Operator Name:	RAINIER PLYWOOD
Legal Status:	Private
Date Became Current:	Not reported
Date Ended Current:	Not reported
Owner/Operator Address:	624 E 15TH ST
Owner/Operator City,State,Zip:	TACOMA, WA 98421
Owner/Operator Telephone:	253-383-5533
Owner/Operator Telephone Ext:	Not reported
Owner/Operator Fax:	Not reported
Owner/Operator Email:	Not reported
Owner/Operator Indicator:	Owner
Owner/Operator Name:	RAINIER PLYWOOD
Legal Status:	Private
Date Became Current:	Not reported
Date Ended Current:	Not reported
Owner/Operator Address:	624 E 15TH ST
Owner/Operator City,State,Zip:	TACOMA, WA 98421
Owner/Operator Telephone:	253-383-5533
Owner/Operator Telephone Ext:	Not reported
Owner/Operator Fax:	Not reported
Owner/Operator Email:	Not reported
Owner/Operator Indicator:	Operator
Owner/Operator Name:	RAINIER PLYWOOD CO
Legal Status:	Private
Date Became Current:	Not reported
Date Ended Current:	Not reported
Owner/Operator Address:	624 E 15TH ST

Map ID
Direction
Distance
Elevation

MAP FINDINGS

Site

Database(s)

EDR ID Number
EPA ID Number

RAINIER RICHLITE CO (Continued)

1000891764

Owner/Operator City,State,Zip: TACOMA, WA 98421
Owner/Operator Telephone: 253-383-5533
Owner/Operator Telephone Ext: Not reported
Owner/Operator Fax: Not reported
Owner/Operator Email: Not reported

Historic Generators:

Receive Date: 2010-02-10 00:00:00.0
Handler Name: RAINIER PLYWOOD
Federal Waste Generator Description: Conditionally Exempt Small Quantity Generator
State District Owner: WA
Large Quantity Handler of Universal Waste: No
Recognized Trader Importer: No
Recognized Trader Exporter: No
Spent Lead Acid Battery Importer: No
Spent Lead Acid Battery Exporter: No
Current Record: No
Non Storage Recycler Activity: Not reported
Electronic Manifest Broker: Not reported

Receive Date: 2012-03-09 00:00:00.0
Handler Name: RAINIER PLYWOOD
Federal Waste Generator Description: Conditionally Exempt Small Quantity Generator
State District Owner: WA
Large Quantity Handler of Universal Waste: No
Recognized Trader Importer: No
Recognized Trader Exporter: No
Spent Lead Acid Battery Importer: No
Spent Lead Acid Battery Exporter: No
Current Record: No
Non Storage Recycler Activity: Not reported
Electronic Manifest Broker: Not reported

Receive Date: 2005-03-01 00:00:00.0
Handler Name: RAINIER PLYWOOD
Federal Waste Generator Description: Conditionally Exempt Small Quantity Generator
State District Owner: WA
Large Quantity Handler of Universal Waste: No
Recognized Trader Importer: No
Recognized Trader Exporter: No
Spent Lead Acid Battery Importer: No
Spent Lead Acid Battery Exporter: No
Current Record: No
Non Storage Recycler Activity: Not reported
Electronic Manifest Broker: Not reported

Receive Date: 2011-01-19 00:00:00.0
Handler Name: RAINIER PLYWOOD
Federal Waste Generator Description: Conditionally Exempt Small Quantity Generator
State District Owner: WA
Large Quantity Handler of Universal Waste: No
Recognized Trader Importer: No
Recognized Trader Exporter: No
Spent Lead Acid Battery Importer: No
Spent Lead Acid Battery Exporter: No
Current Record: No
Non Storage Recycler Activity: Not reported

Map ID
Direction
Distance
Elevation

MAP FINDINGS

Site

Database(s)

EDR ID Number
EPA ID Number

RAINIER RICHLITE CO (Continued)

1000891764

Electronic Manifest Broker:	Not reported
Receive Date:	1998-10-09 00:00:00.0
Handler Name:	RAINIER PLYWOOD
Federal Waste Generator Description:	Not a generator, verified
State District Owner:	WA
Large Quantity Handler of Universal Waste:	No
Recognized Trader Importer:	No
Recognized Trader Exporter:	No
Spent Lead Acid Battery Importer:	No
Spent Lead Acid Battery Exporter:	No
Current Record:	No
Non Storage Recycler Activity:	Not reported
Electronic Manifest Broker:	Not reported
Receive Date:	1999-04-01 00:00:00.0
Handler Name:	RAINIER PLYWOOD
Federal Waste Generator Description:	Large Quantity Generator
State District Owner:	WA
Large Quantity Handler of Universal Waste:	No
Recognized Trader Importer:	No
Recognized Trader Exporter:	No
Spent Lead Acid Battery Importer:	No
Spent Lead Acid Battery Exporter:	No
Current Record:	No
Non Storage Recycler Activity:	Not reported
Electronic Manifest Broker:	Not reported
Receive Date:	2000-03-02 00:00:00.0
Handler Name:	RAINIER PLYWOOD
Federal Waste Generator Description:	Conditionally Exempt Small Quantity Generator
State District Owner:	WA
Large Quantity Handler of Universal Waste:	No
Recognized Trader Importer:	No
Recognized Trader Exporter:	No
Spent Lead Acid Battery Importer:	No
Spent Lead Acid Battery Exporter:	No
Current Record:	No
Non Storage Recycler Activity:	Not reported
Electronic Manifest Broker:	Not reported
Receive Date:	2001-03-13 00:00:00.0
Handler Name:	RAINIER PLYWOOD
Federal Waste Generator Description:	Small Quantity Generator
State District Owner:	WA
Large Quantity Handler of Universal Waste:	No
Recognized Trader Importer:	No
Recognized Trader Exporter:	No
Spent Lead Acid Battery Importer:	No
Spent Lead Acid Battery Exporter:	No
Current Record:	No
Non Storage Recycler Activity:	Not reported
Electronic Manifest Broker:	Not reported
Receive Date:	2002-06-18 00:00:00.0
Handler Name:	RAINIER PLYWOOD
Federal Waste Generator Description:	Not a generator, verified

Map ID
Direction
Distance
Elevation

MAP FINDINGS

Site

Database(s)

EDR ID Number
EPA ID Number

RAINIER RICHLITE CO (Continued)

1000891764

State District Owner:	WA
Large Quantity Handler of Universal Waste:	No
Recognized Trader Importer:	No
Recognized Trader Exporter:	No
Spent Lead Acid Battery Importer:	No
Spent Lead Acid Battery Exporter:	No
Current Record:	No
Non Storage Recycler Activity:	Not reported
Electronic Manifest Broker:	Not reported
Receive Date:	2004-04-29 00:00:00.0
Handler Name:	RAINIER PLYWOOD
Federal Waste Generator Description:	Conditionally Exempt Small Quantity Generator
State District Owner:	WA
Large Quantity Handler of Universal Waste:	No
Recognized Trader Importer:	No
Recognized Trader Exporter:	No
Spent Lead Acid Battery Importer:	No
Spent Lead Acid Battery Exporter:	No
Current Record:	No
Non Storage Recycler Activity:	Not reported
Electronic Manifest Broker:	Not reported
Receive Date:	2005-03-01 00:00:00.0
Handler Name:	RAINIER PLYWOOD
Federal Waste Generator Description:	Conditionally Exempt Small Quantity Generator
State District Owner:	WA
Large Quantity Handler of Universal Waste:	No
Recognized Trader Importer:	No
Recognized Trader Exporter:	No
Spent Lead Acid Battery Importer:	No
Spent Lead Acid Battery Exporter:	No
Current Record:	No
Non Storage Recycler Activity:	Not reported
Electronic Manifest Broker:	Not reported
Receive Date:	2006-02-28 00:00:00.0
Handler Name:	RAINIER PLYWOOD
Federal Waste Generator Description:	Conditionally Exempt Small Quantity Generator
State District Owner:	WA
Large Quantity Handler of Universal Waste:	No
Recognized Trader Importer:	No
Recognized Trader Exporter:	No
Spent Lead Acid Battery Importer:	No
Spent Lead Acid Battery Exporter:	No
Current Record:	No
Non Storage Recycler Activity:	Not reported
Electronic Manifest Broker:	Not reported
Receive Date:	2007-02-27 00:00:00.0
Handler Name:	RAINIER PLYWOOD
Federal Waste Generator Description:	Conditionally Exempt Small Quantity Generator
State District Owner:	WA
Large Quantity Handler of Universal Waste:	No
Recognized Trader Importer:	No
Recognized Trader Exporter:	No
Spent Lead Acid Battery Importer:	No

Map ID
Direction
Distance
Elevation

MAP FINDINGS

Site

Database(s)

EDR ID Number
EPA ID Number

RAINIER RICHLITE CO (Continued)

1000891764

Spent Lead Acid Battery Exporter:	No
Current Record:	No
Non Storage Recycler Activity:	Not reported
Electronic Manifest Broker:	Not reported
Receive Date:	2008-02-27 00:00:00.0
Handler Name:	RAINIER PLYWOOD
Federal Waste Generator Description:	Conditionally Exempt Small Quantity Generator
State District Owner:	WA
Large Quantity Handler of Universal Waste:	No
Recognized Trader Importer:	No
Recognized Trader Exporter:	No
Spent Lead Acid Battery Importer:	No
Spent Lead Acid Battery Exporter:	No
Current Record:	No
Non Storage Recycler Activity:	Not reported
Electronic Manifest Broker:	Not reported
Receive Date:	2009-03-04 00:00:00.0
Handler Name:	RAINIER PLYWOOD
Federal Waste Generator Description:	Large Quantity Generator
State District Owner:	WA
Large Quantity Handler of Universal Waste:	No
Recognized Trader Importer:	No
Recognized Trader Exporter:	No
Spent Lead Acid Battery Importer:	No
Spent Lead Acid Battery Exporter:	No
Current Record:	No
Non Storage Recycler Activity:	Not reported
Electronic Manifest Broker:	Not reported
Receive Date:	2010-02-10 00:00:00.0
Handler Name:	RAINIER PLYWOOD
Federal Waste Generator Description:	Conditionally Exempt Small Quantity Generator
State District Owner:	WA
Large Quantity Handler of Universal Waste:	No
Recognized Trader Importer:	No
Recognized Trader Exporter:	No
Spent Lead Acid Battery Importer:	No
Spent Lead Acid Battery Exporter:	No
Current Record:	No
Non Storage Recycler Activity:	Not reported
Electronic Manifest Broker:	Not reported
Receive Date:	2011-01-19 00:00:00.0
Handler Name:	RAINIER PLYWOOD
Federal Waste Generator Description:	Conditionally Exempt Small Quantity Generator
State District Owner:	WA
Large Quantity Handler of Universal Waste:	No
Recognized Trader Importer:	No
Recognized Trader Exporter:	No
Spent Lead Acid Battery Importer:	No
Spent Lead Acid Battery Exporter:	No
Current Record:	No
Non Storage Recycler Activity:	Not reported
Electronic Manifest Broker:	Not reported

Map ID
Direction
Distance
Elevation

MAP FINDINGS

Site

Database(s)

EDR ID Number
EPA ID Number

RAINIER RICHLITE CO (Continued)

1000891764

Receive Date: 2012-03-09 00:00:00.0
Handler Name: RAINIER PLYWOOD
Federal Waste Generator Description: Conditionally Exempt Small Quantity Generator
State District Owner: WA
Large Quantity Handler of Universal Waste: No
Recognized Trader Importer: No
Recognized Trader Exporter: No
Spent Lead Acid Battery Importer: No
Spent Lead Acid Battery Exporter: No
Current Record: No
Non Storage Recycler Activity: Not reported
Electronic Manifest Broker: Not reported

Receive Date: 2013-01-16 00:00:00.0
Handler Name: RAINIER PLYWOOD
Federal Waste Generator Description: Conditionally Exempt Small Quantity Generator
State District Owner: WA
Large Quantity Handler of Universal Waste: No
Recognized Trader Importer: No
Recognized Trader Exporter: No
Spent Lead Acid Battery Importer: No
Spent Lead Acid Battery Exporter: No
Current Record: No
Non Storage Recycler Activity: Not reported
Electronic Manifest Broker: Not reported

Receive Date: 2014-01-08 00:00:00.0
Handler Name: RAINIER PLYWOOD
Federal Waste Generator Description: Conditionally Exempt Small Quantity Generator
State District Owner: WA
Large Quantity Handler of Universal Waste: No
Recognized Trader Importer: No
Recognized Trader Exporter: No
Spent Lead Acid Battery Importer: No
Spent Lead Acid Battery Exporter: No
Current Record: No
Non Storage Recycler Activity: Not reported
Electronic Manifest Broker: Not reported

Receive Date: 2015-01-06 00:00:00.0
Handler Name: RAINIER PLYWOOD
Federal Waste Generator Description: Conditionally Exempt Small Quantity Generator
State District Owner: WA
Large Quantity Handler of Universal Waste: No
Recognized Trader Importer: No
Recognized Trader Exporter: No
Spent Lead Acid Battery Importer: No
Spent Lead Acid Battery Exporter: No
Current Record: No
Non Storage Recycler Activity: Not reported
Electronic Manifest Broker: Not reported

Receive Date: 2016-01-13 00:00:00.0
Handler Name: RAINIER PLYWOOD
Federal Waste Generator Description: Conditionally Exempt Small Quantity Generator
State District Owner: WA
Large Quantity Handler of Universal Waste: No

Map ID
Direction
Distance
Elevation

MAP FINDINGS

Site

Database(s)

EDR ID Number
EPA ID Number

RAINIER RICHLITE CO (Continued)

1000891764

Recognized Trader Importer: No
Recognized Trader Exporter: No
Spent Lead Acid Battery Importer: No
Spent Lead Acid Battery Exporter: No
Current Record: No
Non Storage Recycler Activity: Not reported
Electronic Manifest Broker: Not reported

Receive Date: 2017-01-18 00:00:00.0
Handler Name: RAINIER PLYWOOD
Federal Waste Generator Description: Conditionally Exempt Small Quantity Generator
State District Owner: WA
Large Quantity Handler of Universal Waste: No
Recognized Trader Importer: No
Recognized Trader Exporter: No
Spent Lead Acid Battery Importer: No
Spent Lead Acid Battery Exporter: No
Current Record: No
Non Storage Recycler Activity: Not reported
Electronic Manifest Broker: Not reported

Receive Date: 2018-03-01 00:00:00.0
Handler Name: RAINIER PLYWOOD
Federal Waste Generator Description: Conditionally Exempt Small Quantity Generator
State District Owner: WA
Large Quantity Handler of Universal Waste: No
Recognized Trader Importer: No
Recognized Trader Exporter: No
Spent Lead Acid Battery Importer: No
Spent Lead Acid Battery Exporter: No
Current Record: No
Non Storage Recycler Activity: Not reported
Electronic Manifest Broker: Not reported

Receive Date: 2019-02-27 00:00:00.0
Handler Name: RAINIER PLYWOOD
Federal Waste Generator Description: Conditionally Exempt Small Quantity Generator
State District Owner: WA
Large Quantity Handler of Universal Waste: No
Recognized Trader Importer: No
Recognized Trader Exporter: No
Spent Lead Acid Battery Importer: No
Spent Lead Acid Battery Exporter: No
Current Record: Yes
Non Storage Recycler Activity: Not reported
Electronic Manifest Broker: Not reported

Receive Date: 2003-12-31 00:00:00.0
Handler Name: RAINIER PLYWOOD
Federal Waste Generator Description: Not a generator, verified
State District Owner: WA
Large Quantity Handler of Universal Waste: No
Recognized Trader Importer: No
Recognized Trader Exporter: No
Spent Lead Acid Battery Importer: No
Spent Lead Acid Battery Exporter: No
Current Record: No

Map ID
Direction
Distance
Elevation

MAP FINDINGS

Site

Database(s)

EDR ID Number
EPA ID Number

RAINIER RICHLITE CO (Continued)

1000891764

Non Storage Recycler Activity:	Not reported
Electronic Manifest Broker:	Not reported
Receive Date:	2005-12-31 00:00:00.0
Handler Name:	RAINIER PLYWOOD
Federal Waste Generator Description:	Not a generator, verified
State District Owner:	WA
Large Quantity Handler of Universal Waste:	No
Recognized Trader Importer:	No
Recognized Trader Exporter:	No
Spent Lead Acid Battery Importer:	No
Spent Lead Acid Battery Exporter:	No
Current Record:	No
Non Storage Recycler Activity:	Not reported
Electronic Manifest Broker:	Not reported
Receive Date:	2007-12-31 00:00:00.0
Handler Name:	RAINIER PLYWOOD
Federal Waste Generator Description:	Not a generator, verified
State District Owner:	WA
Large Quantity Handler of Universal Waste:	No
Recognized Trader Importer:	No
Recognized Trader Exporter:	No
Spent Lead Acid Battery Importer:	No
Spent Lead Acid Battery Exporter:	No
Current Record:	No
Non Storage Recycler Activity:	Not reported
Electronic Manifest Broker:	Not reported

List of NAICS Codes and Descriptions:

NAICS Code:	322220
NAICS Description:	PAPER BAG AND COATED AND TREATED PAPER MANUFACTURING
NAICS Code:	322222
NAICS Description:	COATED AND LAMINATED PAPER MANUFACTURING

Facility Has Received Notices of Violation:

Found Violation:	Yes
Agency Which Determined Violation:	State
Violation Short Description:	State Statute or Regulation
Date Violation was Determined:	2009-06-18 00:00:00.0
Actual Return to Compliance Date:	2009-09-22 00:00:00.0
Return to Compliance Qualifier:	Documented
Violation Responsible Agency:	State
Scheduled Compliance Date:	2009-09-22 00:00:00.0
Enforcement Identifier:	001
Date of Enforcement Action:	2009-08-20 00:00:00.0
Enforcement Responsible Agency:	State
Enforcement Docket Number:	Not reported
Enforcement Attorney:	Not reported
Corrective Action Component:	No
Appeal Initiated Date:	Not reported
Appeal Resolution Date:	Not reported
Disposition Status Date:	Not reported
Disposition Status:	Not reported
Disposition Status Description:	Not reported

Map ID
Direction
Distance
Elevation

MAP FINDINGS

Site

Database(s)

EDR ID Number
EPA ID Number

RAINIER RICHLITE CO (Continued)

1000891764

Consent/Final Order Sequence Number: Not reported
Consent/Final Order Respondent Name: Not reported
Consent/Final Order Lead Agency: Not reported
Enforcement Type: WRITTEN INFORMAL
Enforcement Responsible Person: WAJMC
Enforcement Responsible Sub-Organization: SW
SEP Sequence Number: Not reported
SEP Expenditure Amount: Not reported
SEP Scheduled Completion Date: Not reported
SEP Actual Date: Not reported
SEP Defaulted Date: Not reported
SEP Type: Not reported
SEP Type Description: Not reported
Proposed Amount: Not reported
Final Monetary Amount: Not reported
Paid Amount: Not reported
Final Count: Not reported
Final Amount: Not reported

Found Violation: Yes
Agency Which Determined Violation: State
Violation Short Description: Generators - General
Date Violation was Determined: 2013-05-21 00:00:00.0
Actual Return to Compliance Date: 2013-06-26 00:00:00.0
Return to Compliance Qualifier: Documented
Violation Responsible Agency: State
Scheduled Compliance Date: 2013-07-22 00:00:00.0
Enforcement Identifier: 001
Date of Enforcement Action: 2013-06-19 00:00:00.0
Enforcement Responsible Agency: State
Enforcement Docket Number: Not reported
Enforcement Attorney: Not reported
Corrective Action Component: No
Appeal Initiated Date: Not reported
Appeal Resolution Date: Not reported
Disposition Status Date: Not reported
Disposition Status: Not reported
Disposition Status Description: Not reported

Consent/Final Order Sequence Number: Not reported
Consent/Final Order Respondent Name: Not reported
Consent/Final Order Lead Agency: Not reported
Enforcement Type: WRITTEN INFORMAL
Enforcement Responsible Person: WAJMC
Enforcement Responsible Sub-Organization: SW
SEP Sequence Number: Not reported
SEP Expenditure Amount: Not reported
SEP Scheduled Completion Date: Not reported
SEP Actual Date: Not reported
SEP Defaulted Date: Not reported
SEP Type: Not reported
SEP Type Description: Not reported
Proposed Amount: Not reported
Final Monetary Amount: Not reported
Paid Amount: Not reported
Final Count: Not reported
Final Amount: Not reported

Map ID
Direction
Distance
Elevation

MAP FINDINGS

Site

Database(s)

EDR ID Number
EPA ID Number

RAINIER RICHLITE CO (Continued)

1000891764

Found Violation:	Yes
Agency Which Determined Violation:	State
Violation Short Description:	Generators - General
Date Violation was Determined:	2000-10-03 00:00:00.0
Actual Return to Compliance Date:	2000-10-03 00:00:00.0
Return to Compliance Qualifier:	Documented
Violation Responsible Agency:	State
Scheduled Compliance Date:	2000-10-03 00:00:00.0
Enforcement Identifier:	001
Date of Enforcement Action:	2000-10-03 00:00:00.0
Enforcement Responsible Agency:	State
Enforcement Docket Number:	Not reported
Enforcement Attorney:	Not reported
Corrective Action Component:	No
Appeal Initiated Date:	Not reported
Appeal Resolution Date:	Not reported
Disposition Status Date:	Not reported
Disposition Status:	Not reported
Disposition Status Description:	Not reported
Consent/Final Order Sequence Number:	Not reported
Consent/Final Order Respondent Name:	Not reported
Consent/Final Order Lead Agency:	Not reported
Enforcement Type:	WRITTEN INFORMAL
Enforcement Responsible Person:	WAJMC
Enforcement Responsible Sub-Organization:	SW
SEP Sequence Number:	Not reported
SEP Expenditure Amount:	Not reported
SEP Scheduled Completion Date:	Not reported
SEP Actual Date:	Not reported
SEP Defaulted Date:	Not reported
SEP Type:	Not reported
SEP Type Description:	Not reported
Proposed Amount:	Not reported
Final Monetary Amount:	Not reported
Paid Amount:	Not reported
Final Count:	Not reported
Final Amount:	Not reported
Found Violation:	Yes
Agency Which Determined Violation:	State
Violation Short Description:	TSD IS-Container Use and Management
Date Violation was Determined:	2009-06-18 00:00:00.0
Actual Return to Compliance Date:	2009-09-22 00:00:00.0
Return to Compliance Qualifier:	Documented
Violation Responsible Agency:	State
Scheduled Compliance Date:	2009-09-22 00:00:00.0
Enforcement Identifier:	001
Date of Enforcement Action:	2009-08-20 00:00:00.0
Enforcement Responsible Agency:	State
Enforcement Docket Number:	Not reported
Enforcement Attorney:	Not reported
Corrective Action Component:	No
Appeal Initiated Date:	Not reported
Appeal Resolution Date:	Not reported
Disposition Status Date:	Not reported
Disposition Status:	Not reported
Disposition Status Description:	Not reported

Map ID
Direction
Distance
Elevation

MAP FINDINGS

Site

Database(s)

EDR ID Number
EPA ID Number

RAINIER RICHLITE CO (Continued)

1000891764

Consent/Final Order Sequence Number: Not reported
Consent/Final Order Respondent Name: Not reported
Consent/Final Order Lead Agency: Not reported
Enforcement Type: WRITTEN INFORMAL
Enforcement Responsible Person: WAJMC
Enforcement Responsible Sub-Organization: SW
SEP Sequence Number: Not reported
SEP Expenditure Amount: Not reported
SEP Scheduled Completion Date: Not reported
SEP Actual Date: Not reported
SEP Defaulted Date: Not reported
SEP Type: Not reported
SEP Type Description: Not reported
Proposed Amount: Not reported
Final Monetary Amount: Not reported
Paid Amount: Not reported
Final Count: Not reported
Final Amount: Not reported

Found Violation: Yes
Agency Which Determined Violation: State
Violation Short Description: Universal Waste - Small Quantity Handlers
Date Violation was Determined: 2013-05-21 00:00:00.0
Actual Return to Compliance Date: 2013-06-26 00:00:00.0
Return to Compliance Qualifier: Documented
Violation Responsible Agency: State
Scheduled Compliance Date: 2013-07-22 00:00:00.0
Enforcement Identifier: 001
Date of Enforcement Action: 2013-06-19 00:00:00.0
Enforcement Responsible Agency: State
Enforcement Docket Number: Not reported
Enforcement Attorney: Not reported
Corrective Action Component: No
Appeal Initiated Date: Not reported
Appeal Resolution Date: Not reported
Disposition Status Date: Not reported
Disposition Status: Not reported
Disposition Status Description: Not reported

Consent/Final Order Sequence Number: Not reported
Consent/Final Order Respondent Name: Not reported
Consent/Final Order Lead Agency: Not reported
Enforcement Type: WRITTEN INFORMAL
Enforcement Responsible Person: WAJMC
Enforcement Responsible Sub-Organization: SW
SEP Sequence Number: Not reported
SEP Expenditure Amount: Not reported
SEP Scheduled Completion Date: Not reported
SEP Actual Date: Not reported
SEP Defaulted Date: Not reported
SEP Type: Not reported
SEP Type Description: Not reported
Proposed Amount: Not reported
Final Monetary Amount: Not reported
Paid Amount: Not reported
Final Count: Not reported
Final Amount: Not reported

Map ID
Direction
Distance
Elevation

MAP FINDINGS

Site

Database(s)

EDR ID Number
EPA ID Number

RAINIER RICHLITE CO (Continued)

1000891764

Found Violation:	No
Agency Which Determined Violation:	Not reported
Violation Short Description:	Not reported
Date Violation was Determined:	Not reported
Actual Return to Compliance Date:	Not reported
Return to Compliance Qualifier:	Not reported
Violation Responsible Agency:	Not reported
Scheduled Compliance Date:	Not reported
Enforcement Identifier:	Not reported
Date of Enforcement Action:	Not reported
Enforcement Responsible Agency:	Not reported
Enforcement Docket Number:	Not reported
Enforcement Attorney:	Not reported
Corrective Action Component:	Not reported
Appeal Initiated Date:	Not reported
Appeal Resolution Date:	Not reported
Disposition Status Date:	Not reported
Disposition Status:	Not reported
Disposition Status Description:	Not reported
Consent/Final Order Sequence Number:	Not reported
Consent/Final Order Respondent Name:	Not reported
Consent/Final Order Lead Agency:	Not reported
Enforcement Type:	Not reported
Enforcement Responsible Person:	Not reported
Enforcement Responsible Sub-Organization:	Not reported
SEP Sequence Number:	Not reported
SEP Expenditure Amount:	Not reported
SEP Scheduled Completion Date:	Not reported
SEP Actual Date:	Not reported
SEP Defaulted Date:	Not reported
SEP Type:	Not reported
SEP Type Description:	Not reported
Proposed Amount:	Not reported
Final Monetary Amount:	Not reported
Paid Amount:	Not reported
Final Count:	Not reported
Final Amount:	Not reported
Found Violation:	Yes
Agency Which Determined Violation:	State
Violation Short Description:	Used Oil - Generators
Date Violation was Determined:	2009-06-18 00:00:00.0
Actual Return to Compliance Date:	2009-09-22 00:00:00.0
Return to Compliance Qualifier:	Documented
Violation Responsible Agency:	State
Scheduled Compliance Date:	2009-09-22 00:00:00.0
Enforcement Identifier:	001
Date of Enforcement Action:	2009-08-20 00:00:00.0
Enforcement Responsible Agency:	State
Enforcement Docket Number:	Not reported
Enforcement Attorney:	Not reported
Corrective Action Component:	No
Appeal Initiated Date:	Not reported
Appeal Resolution Date:	Not reported
Disposition Status Date:	Not reported
Disposition Status:	Not reported
Disposition Status Description:	Not reported

Map ID
Direction
Distance
Elevation

MAP FINDINGS

Site

Database(s)

EDR ID Number
EPA ID Number

RAINIER RICHLITE CO (Continued)

1000891764

Consent/Final Order Sequence Number: Not reported
Consent/Final Order Respondent Name: Not reported
Consent/Final Order Lead Agency: Not reported
Enforcement Type: WRITTEN INFORMAL
Enforcement Responsible Person: WAJMC
Enforcement Responsible Sub-Organization: SW
SEP Sequence Number: Not reported
SEP Expenditure Amount: Not reported
SEP Scheduled Completion Date: Not reported
SEP Actual Date: Not reported
SEP Defaulted Date: Not reported
SEP Type: Not reported
SEP Type Description: Not reported
Proposed Amount: Not reported
Final Monetary Amount: Not reported
Paid Amount: Not reported
Final Count: Not reported
Final Amount: Not reported

Found Violation: Yes
Agency Which Determined Violation: State
Violation Short Description: Generators - General
Date Violation was Determined: 2000-10-03 00:00:00.0
Actual Return to Compliance Date: 2001-01-17 00:00:00.0
Return to Compliance Qualifier: Documented
Violation Responsible Agency: State
Scheduled Compliance Date: 2001-01-17 00:00:00.0
Enforcement Identifier: 001
Date of Enforcement Action: 2000-10-03 00:00:00.0
Enforcement Responsible Agency: State
Enforcement Docket Number: Not reported
Enforcement Attorney: Not reported
Corrective Action Component: No
Appeal Initiated Date: Not reported
Appeal Resolution Date: Not reported
Disposition Status Date: Not reported
Disposition Status: Not reported
Disposition Status Description: Not reported

Consent/Final Order Sequence Number: Not reported
Consent/Final Order Respondent Name: Not reported
Consent/Final Order Lead Agency: Not reported
Enforcement Type: WRITTEN INFORMAL
Enforcement Responsible Person: WAJMC
Enforcement Responsible Sub-Organization: SW
SEP Sequence Number: Not reported
SEP Expenditure Amount: Not reported
SEP Scheduled Completion Date: Not reported
SEP Actual Date: Not reported
SEP Defaulted Date: Not reported
SEP Type: Not reported
SEP Type Description: Not reported
Proposed Amount: Not reported
Final Monetary Amount: Not reported
Paid Amount: Not reported
Final Count: Not reported
Final Amount: Not reported

Map ID
Direction
Distance
Elevation

MAP FINDINGS

Site

Database(s)

EDR ID Number
EPA ID Number

RAINIER RICHLITE CO (Continued)

1000891764

Found Violation: Yes
Agency Which Determined Violation: State
Violation Short Description: Generators - General
Date Violation was Determined: 2000-10-03 00:00:00.0
Actual Return to Compliance Date: 2001-01-17 00:00:00.0
Return to Compliance Qualifier: Documented
Violation Responsible Agency: State
Scheduled Compliance Date: 2001-01-17 00:00:00.0
Enforcement Identifier: 001
Date of Enforcement Action: 2000-10-03 00:00:00.0
Enforcement Responsible Agency: State
Enforcement Docket Number: Not reported
Enforcement Attorney: Not reported
Corrective Action Component: No
Appeal Initiated Date: Not reported
Appeal Resolution Date: Not reported
Disposition Status Date: Not reported
Disposition Status: Not reported
Disposition Status Description: Not reported
Consent/Final Order Sequence Number: Not reported
Consent/Final Order Respondent Name: Not reported
Consent/Final Order Lead Agency: Not reported
Enforcement Type: WRITTEN INFORMAL
Enforcement Responsible Person: WAJMC
Enforcement Responsible Sub-Organization: SW
SEP Sequence Number: Not reported
SEP Expenditure Amount: Not reported
SEP Scheduled Completion Date: Not reported
SEP Actual Date: Not reported
SEP Defaulted Date: Not reported
SEP Type: Not reported
SEP Type Description: Not reported
Proposed Amount: Not reported
Final Monetary Amount: Not reported
Paid Amount: Not reported
Final Count: Not reported
Final Amount: Not reported

Found Violation: Yes
Agency Which Determined Violation: State
Violation Short Description: Generators - General
Date Violation was Determined: 2009-06-18 00:00:00.0
Actual Return to Compliance Date: 2009-09-22 00:00:00.0
Return to Compliance Qualifier: Documented
Violation Responsible Agency: State
Scheduled Compliance Date: 2009-09-22 00:00:00.0
Enforcement Identifier: 001
Date of Enforcement Action: 2009-08-20 00:00:00.0
Enforcement Responsible Agency: State
Enforcement Docket Number: Not reported
Enforcement Attorney: Not reported
Corrective Action Component: No
Appeal Initiated Date: Not reported
Appeal Resolution Date: Not reported
Disposition Status Date: Not reported
Disposition Status: Not reported
Disposition Status Description: Not reported

Map ID
Direction
Distance
Elevation

MAP FINDINGS

Site

Database(s)

EDR ID Number
EPA ID Number

RAINIER RICHLITE CO (Continued)

1000891764

Consent/Final Order Sequence Number: Not reported
Consent/Final Order Respondent Name: Not reported
Consent/Final Order Lead Agency: Not reported
Enforcement Type: WRITTEN INFORMAL
Enforcement Responsible Person: WAJMC
Enforcement Responsible Sub-Organization: SW
SEP Sequence Number: Not reported
SEP Expenditure Amount: Not reported
SEP Scheduled Completion Date: Not reported
SEP Actual Date: Not reported
SEP Defaulted Date: Not reported
SEP Type: Not reported
SEP Type Description: Not reported
Proposed Amount: Not reported
Final Monetary Amount: Not reported
Paid Amount: Not reported
Final Count: Not reported
Final Amount: Not reported

Found Violation: Yes
Agency Which Determined Violation: State
Violation Short Description: TSD IS-Container Use and Management
Date Violation was Determined: 2009-06-18 00:00:00.0
Actual Return to Compliance Date: 2009-09-22 00:00:00.0
Return to Compliance Qualifier: Documented
Violation Responsible Agency: State
Scheduled Compliance Date: 2009-09-22 00:00:00.0
Enforcement Identifier: 001
Date of Enforcement Action: 2009-08-20 00:00:00.0
Enforcement Responsible Agency: State
Enforcement Docket Number: Not reported
Enforcement Attorney: Not reported
Corrective Action Component: No
Appeal Initiated Date: Not reported
Appeal Resolution Date: Not reported
Disposition Status Date: Not reported
Disposition Status: Not reported
Disposition Status Description: Not reported

Consent/Final Order Sequence Number: Not reported
Consent/Final Order Respondent Name: Not reported
Consent/Final Order Lead Agency: Not reported
Enforcement Type: WRITTEN INFORMAL
Enforcement Responsible Person: WAJMC
Enforcement Responsible Sub-Organization: SW
SEP Sequence Number: Not reported
SEP Expenditure Amount: Not reported
SEP Scheduled Completion Date: Not reported
SEP Actual Date: Not reported
SEP Defaulted Date: Not reported
SEP Type: Not reported
SEP Type Description: Not reported
Proposed Amount: Not reported
Final Monetary Amount: Not reported
Paid Amount: Not reported
Final Count: Not reported
Final Amount: Not reported

Map ID
Direction
Distance
Elevation

MAP FINDINGS

Site

Database(s)

EDR ID Number
EPA ID Number

RAINIER RICHLITE CO (Continued)

1000891764

Found Violation: Yes
Agency Which Determined Violation: State
Violation Short Description: Generators - General
Date Violation was Determined: 2000-10-03 00:00:00.0
Actual Return to Compliance Date: 2001-01-17 00:00:00.0
Return to Compliance Qualifier: Documented
Violation Responsible Agency: State
Scheduled Compliance Date: 2001-01-17 00:00:00.0
Enforcement Identifier: 001
Date of Enforcement Action: 2000-10-03 00:00:00.0
Enforcement Responsible Agency: State
Enforcement Docket Number: Not reported
Enforcement Attorney: Not reported
Corrective Action Component: No
Appeal Initiated Date: Not reported
Appeal Resolution Date: Not reported
Disposition Status Date: Not reported
Disposition Status: Not reported
Disposition Status Description: Not reported
Consent/Final Order Sequence Number: Not reported
Consent/Final Order Respondent Name: Not reported
Consent/Final Order Lead Agency: Not reported
Enforcement Type: WRITTEN INFORMAL
Enforcement Responsible Person: WAJMC
Enforcement Responsible Sub-Organization: SW
SEP Sequence Number: Not reported
SEP Expenditure Amount: Not reported
SEP Scheduled Completion Date: Not reported
SEP Actual Date: Not reported
SEP Defaulted Date: Not reported
SEP Type: Not reported
SEP Type Description: Not reported
Proposed Amount: Not reported
Final Monetary Amount: Not reported
Paid Amount: Not reported
Final Count: Not reported
Final Amount: Not reported

Found Violation: Yes
Agency Which Determined Violation: State
Violation Short Description: Generators - General
Date Violation was Determined: 2000-10-03 00:00:00.0
Actual Return to Compliance Date: 2001-01-17 00:00:00.0
Return to Compliance Qualifier: Documented
Violation Responsible Agency: State
Scheduled Compliance Date: 2001-01-17 00:00:00.0
Enforcement Identifier: 001
Date of Enforcement Action: 2000-10-03 00:00:00.0
Enforcement Responsible Agency: State
Enforcement Docket Number: Not reported
Enforcement Attorney: Not reported
Corrective Action Component: No
Appeal Initiated Date: Not reported
Appeal Resolution Date: Not reported
Disposition Status Date: Not reported
Disposition Status: Not reported
Disposition Status Description: Not reported

Map ID
Direction
Distance
Elevation

MAP FINDINGS

Site

Database(s)

EDR ID Number
EPA ID Number

RAINIER RICHLITE CO (Continued)

1000891764

Consent/Final Order Sequence Number: Not reported
Consent/Final Order Respondent Name: Not reported
Consent/Final Order Lead Agency: Not reported
Enforcement Type: WRITTEN INFORMAL
Enforcement Responsible Person: WAJMC
Enforcement Responsible Sub-Organization: SW
SEP Sequence Number: Not reported
SEP Expenditure Amount: Not reported
SEP Scheduled Completion Date: Not reported
SEP Actual Date: Not reported
SEP Defaulted Date: Not reported
SEP Type: Not reported
SEP Type Description: Not reported
Proposed Amount: Not reported
Final Monetary Amount: Not reported
Paid Amount: Not reported
Final Count: Not reported
Final Amount: Not reported

Found Violation: Yes
Agency Which Determined Violation: State
Violation Short Description: State Statute or Regulation
Date Violation was Determined: 2009-06-18 00:00:00.0
Actual Return to Compliance Date: 2009-09-22 00:00:00.0
Return to Compliance Qualifier: Documented
Violation Responsible Agency: State
Scheduled Compliance Date: 2009-09-22 00:00:00.0
Enforcement Identifier: 001
Date of Enforcement Action: 2009-08-20 00:00:00.0
Enforcement Responsible Agency: State
Enforcement Docket Number: Not reported
Enforcement Attorney: Not reported
Corrective Action Component: No
Appeal Initiated Date: Not reported
Appeal Resolution Date: Not reported
Disposition Status Date: Not reported
Disposition Status: Not reported
Disposition Status Description: Not reported

Consent/Final Order Sequence Number: Not reported
Consent/Final Order Respondent Name: Not reported
Consent/Final Order Lead Agency: Not reported
Enforcement Type: WRITTEN INFORMAL
Enforcement Responsible Person: WAJMC
Enforcement Responsible Sub-Organization: SW
SEP Sequence Number: Not reported
SEP Expenditure Amount: Not reported
SEP Scheduled Completion Date: Not reported
SEP Actual Date: Not reported
SEP Defaulted Date: Not reported
SEP Type: Not reported
SEP Type Description: Not reported
Proposed Amount: Not reported
Final Monetary Amount: Not reported
Paid Amount: Not reported
Final Count: Not reported
Final Amount: Not reported

Map ID
Direction
Distance
Elevation

MAP FINDINGS

Site

Database(s)

EDR ID Number
EPA ID Number

RAINIER RICHLITE CO (Continued)

1000891764

Found Violation: Yes
Agency Which Determined Violation: State
Violation Short Description: Universal Waste - Large Quantity Handlers
Date Violation was Determined: 2009-06-18 00:00:00.0
Actual Return to Compliance Date: 2009-09-22 00:00:00.0
Return to Compliance Qualifier: Documented
Violation Responsible Agency: State
Scheduled Compliance Date: 2009-09-22 00:00:00.0
Enforcement Identifier: 001
Date of Enforcement Action: 2009-08-20 00:00:00.0
Enforcement Responsible Agency: State
Enforcement Docket Number: Not reported
Enforcement Attorney: Not reported
Corrective Action Component: No
Appeal Initiated Date: Not reported
Appeal Resolution Date: Not reported
Disposition Status Date: Not reported
Disposition Status: Not reported
Disposition Status Description: Not reported
Consent/Final Order Sequence Number: Not reported
Consent/Final Order Respondent Name: Not reported
Consent/Final Order Lead Agency: Not reported
Enforcement Type: WRITTEN INFORMAL
Enforcement Responsible Person: WAJMC
Enforcement Responsible Sub-Organization: SW
SEP Sequence Number: Not reported
SEP Expenditure Amount: Not reported
SEP Scheduled Completion Date: Not reported
SEP Actual Date: Not reported
SEP Defaulted Date: Not reported
SEP Type: Not reported
SEP Type Description: Not reported
Proposed Amount: Not reported
Final Monetary Amount: Not reported
Paid Amount: Not reported
Final Count: Not reported
Final Amount: Not reported

Found Violation: Yes
Agency Which Determined Violation: State
Violation Short Description: Generators - Manifest
Date Violation was Determined: 2009-06-18 00:00:00.0
Actual Return to Compliance Date: 2009-09-22 00:00:00.0
Return to Compliance Qualifier: Documented
Violation Responsible Agency: State
Scheduled Compliance Date: 2009-09-22 00:00:00.0
Enforcement Identifier: 001
Date of Enforcement Action: 2009-08-20 00:00:00.0
Enforcement Responsible Agency: State
Enforcement Docket Number: Not reported
Enforcement Attorney: Not reported
Corrective Action Component: No
Appeal Initiated Date: Not reported
Appeal Resolution Date: Not reported
Disposition Status Date: Not reported
Disposition Status: Not reported
Disposition Status Description: Not reported

Map ID
Direction
Distance
Elevation

MAP FINDINGS

Site

Database(s)

EDR ID Number
EPA ID Number

RAINIER RICHLITE CO (Continued)

1000891764

Consent/Final Order Sequence Number: Not reported
Consent/Final Order Respondent Name: Not reported
Consent/Final Order Lead Agency: Not reported
Enforcement Type: WRITTEN INFORMAL
Enforcement Responsible Person: WAJMC
Enforcement Responsible Sub-Organization: SW
SEP Sequence Number: Not reported
SEP Expenditure Amount: Not reported
SEP Scheduled Completion Date: Not reported
SEP Actual Date: Not reported
SEP Defaulted Date: Not reported
SEP Type: Not reported
SEP Type Description: Not reported
Proposed Amount: Not reported
Final Monetary Amount: Not reported
Paid Amount: Not reported
Final Count: Not reported
Final Amount: Not reported

Evaluation Action Summary:

Evaluation Date: 2009-06-18 00:00:00.0
Evaluation Responsible Agency: State
Found Violation: Yes
Evaluation Type Description: COMPLIANCE EVALUATION INSPECTION ON-SITE
Evaluation Responsible Person Identifier: WAJMC
Evaluation Responsible Sub-Organization: SW
Actual Return to Compliance Date: 2009-09-22 00:00:00.0
Scheduled Compliance Date: 2009-09-22 00:00:00.0
Date of Request: Not reported
Date Response Received: Not reported
Request Agency: Not reported
Former Citation: Not reported

Evaluation Date: 2013-05-21 00:00:00.0
Evaluation Responsible Agency: State
Found Violation: Yes
Evaluation Type Description: COMPLIANCE EVALUATION INSPECTION ON-SITE
Evaluation Responsible Person Identifier: WAJMC
Evaluation Responsible Sub-Organization: SW
Actual Return to Compliance Date: 2013-06-26 00:00:00.0
Scheduled Compliance Date: 2013-07-22 00:00:00.0
Date of Request: Not reported
Date Response Received: Not reported
Request Agency: Not reported
Former Citation: Not reported

Evaluation Date: 2000-10-03 00:00:00.0
Evaluation Responsible Agency: State
Found Violation: Yes
Evaluation Type Description: COMPLIANCE EVALUATION INSPECTION ON-SITE
Evaluation Responsible Person Identifier: WAJMC
Evaluation Responsible Sub-Organization: SW
Actual Return to Compliance Date: 2000-10-03 00:00:00.0
Scheduled Compliance Date: 2000-10-03 00:00:00.0
Date of Request: Not reported
Date Response Received: Not reported
Request Agency: Not reported

Map ID
Direction
Distance
Elevation

MAP FINDINGS

Site

Database(s)

EDR ID Number
EPA ID Number

RAINIER RICHLITE CO (Continued)

1000891764

Former Citation:	Not reported
Evaluation Date:	2009-06-18 00:00:00.0
Evaluation Responsible Agency:	State
Found Violation:	Yes
Evaluation Type Description:	COMPLIANCE EVALUATION INSPECTION ON-SITE
Evaluation Responsible Person Identifier:	WAJMC
Evaluation Responsible Sub-Organization:	SW
Actual Return to Compliance Date:	2009-09-22 00:00:00.0
Scheduled Compliance Date:	2009-09-22 00:00:00.0
Date of Request:	Not reported
Date Response Received:	Not reported
Request Agency:	Not reported
Former Citation:	Not reported
Evaluation Date:	2013-05-21 00:00:00.0
Evaluation Responsible Agency:	State
Found Violation:	Yes
Evaluation Type Description:	COMPLIANCE EVALUATION INSPECTION ON-SITE
Evaluation Responsible Person Identifier:	WAJMC
Evaluation Responsible Sub-Organization:	SW
Actual Return to Compliance Date:	2013-06-26 00:00:00.0
Scheduled Compliance Date:	2013-07-22 00:00:00.0
Date of Request:	Not reported
Date Response Received:	Not reported
Request Agency:	Not reported
Former Citation:	Not reported
Evaluation Date:	1995-11-15 00:00:00.0
Evaluation Responsible Agency:	State
Found Violation:	No
Evaluation Type Description:	COMPLIANCE EVALUATION INSPECTION ON-SITE
Evaluation Responsible Person Identifier:	WALAB
Evaluation Responsible Sub-Organization:	SW
Actual Return to Compliance Date:	Not reported
Scheduled Compliance Date:	Not reported
Date of Request:	Not reported
Date Response Received:	Not reported
Request Agency:	Not reported
Former Citation:	Not reported
Evaluation Date:	2009-06-18 00:00:00.0
Evaluation Responsible Agency:	State
Found Violation:	Yes
Evaluation Type Description:	COMPLIANCE EVALUATION INSPECTION ON-SITE
Evaluation Responsible Person Identifier:	WAJMC
Evaluation Responsible Sub-Organization:	SW
Actual Return to Compliance Date:	2009-09-22 00:00:00.0
Scheduled Compliance Date:	2009-09-22 00:00:00.0
Date of Request:	Not reported
Date Response Received:	Not reported
Request Agency:	Not reported
Former Citation:	Not reported
Evaluation Date:	2000-10-03 00:00:00.0
Evaluation Responsible Agency:	State
Found Violation:	Yes

Map ID
Direction
Distance
Elevation

MAP FINDINGS

Site

Database(s)

EDR ID Number
EPA ID Number

RAINIER RICHLITE CO (Continued)

1000891764

Evaluation Type Description:	COMPLIANCE EVALUATION INSPECTION ON-SITE
Evaluation Responsible Person Identifier:	WAJMC
Evaluation Responsible Sub-Organization:	SW
Actual Return to Compliance Date:	2001-01-17 00:00:00.0
Scheduled Compliance Date:	2001-01-17 00:00:00.0
Date of Request:	Not reported
Date Response Received:	Not reported
Request Agency:	Not reported
Former Citation:	Not reported
Evaluation Date:	2000-10-03 00:00:00.0
Evaluation Responsible Agency:	State
Found Violation:	Yes
Evaluation Type Description:	COMPLIANCE EVALUATION INSPECTION ON-SITE
Evaluation Responsible Person Identifier:	WAJMC
Evaluation Responsible Sub-Organization:	SW
Actual Return to Compliance Date:	2001-01-17 00:00:00.0
Scheduled Compliance Date:	2001-01-17 00:00:00.0
Date of Request:	Not reported
Date Response Received:	Not reported
Request Agency:	Not reported
Former Citation:	Not reported
Evaluation Date:	2009-06-18 00:00:00.0
Evaluation Responsible Agency:	State
Found Violation:	Yes
Evaluation Type Description:	COMPLIANCE EVALUATION INSPECTION ON-SITE
Evaluation Responsible Person Identifier:	WAJMC
Evaluation Responsible Sub-Organization:	SW
Actual Return to Compliance Date:	2009-09-22 00:00:00.0
Scheduled Compliance Date:	2009-09-22 00:00:00.0
Date of Request:	Not reported
Date Response Received:	Not reported
Request Agency:	Not reported
Former Citation:	Not reported
Evaluation Date:	2009-06-18 00:00:00.0
Evaluation Responsible Agency:	State
Found Violation:	Yes
Evaluation Type Description:	COMPLIANCE EVALUATION INSPECTION ON-SITE
Evaluation Responsible Person Identifier:	WAJMC
Evaluation Responsible Sub-Organization:	SW
Actual Return to Compliance Date:	2009-09-22 00:00:00.0
Scheduled Compliance Date:	2009-09-22 00:00:00.0
Date of Request:	Not reported
Date Response Received:	Not reported
Request Agency:	Not reported
Former Citation:	Not reported
Evaluation Date:	2000-10-03 00:00:00.0
Evaluation Responsible Agency:	State
Found Violation:	Yes
Evaluation Type Description:	COMPLIANCE EVALUATION INSPECTION ON-SITE
Evaluation Responsible Person Identifier:	WAJMC
Evaluation Responsible Sub-Organization:	SW
Actual Return to Compliance Date:	2001-01-17 00:00:00.0
Scheduled Compliance Date:	2001-01-17 00:00:00.0

Map ID
Direction
Distance
Elevation

MAP FINDINGS

Site

Database(s)

EDR ID Number
EPA ID Number

RAINIER RICHLITE CO (Continued)

1000891764

Date of Request:	Not reported
Date Response Received:	Not reported
Request Agency:	Not reported
Former Citation:	Not reported
Evaluation Date:	2000-10-03 00:00:00.0
Evaluation Responsible Agency:	State
Found Violation:	Yes
Evaluation Type Description:	COMPLIANCE EVALUATION INSPECTION ON-SITE
Evaluation Responsible Person Identifier:	WAJMC
Evaluation Responsible Sub-Organization:	SW
Actual Return to Compliance Date:	2001-01-17 00:00:00.0
Scheduled Compliance Date:	2001-01-17 00:00:00.0
Date of Request:	Not reported
Date Response Received:	Not reported
Request Agency:	Not reported
Former Citation:	Not reported
Evaluation Date:	2009-06-18 00:00:00.0
Evaluation Responsible Agency:	State
Found Violation:	Yes
Evaluation Type Description:	COMPLIANCE EVALUATION INSPECTION ON-SITE
Evaluation Responsible Person Identifier:	WAJMC
Evaluation Responsible Sub-Organization:	SW
Actual Return to Compliance Date:	2009-09-22 00:00:00.0
Scheduled Compliance Date:	2009-09-22 00:00:00.0
Date of Request:	Not reported
Date Response Received:	Not reported
Request Agency:	Not reported
Former Citation:	Not reported
Evaluation Date:	2009-06-18 00:00:00.0
Evaluation Responsible Agency:	State
Found Violation:	Yes
Evaluation Type Description:	COMPLIANCE EVALUATION INSPECTION ON-SITE
Evaluation Responsible Person Identifier:	WAJMC
Evaluation Responsible Sub-Organization:	SW
Actual Return to Compliance Date:	2009-09-22 00:00:00.0
Scheduled Compliance Date:	2009-09-22 00:00:00.0
Date of Request:	Not reported
Date Response Received:	Not reported
Request Agency:	Not reported
Former Citation:	Not reported
Evaluation Date:	2009-06-18 00:00:00.0
Evaluation Responsible Agency:	State
Found Violation:	Yes
Evaluation Type Description:	COMPLIANCE EVALUATION INSPECTION ON-SITE
Evaluation Responsible Person Identifier:	WAJMC
Evaluation Responsible Sub-Organization:	SW
Actual Return to Compliance Date:	2009-09-22 00:00:00.0
Scheduled Compliance Date:	2009-09-22 00:00:00.0
Date of Request:	Not reported
Date Response Received:	Not reported
Request Agency:	Not reported
Former Citation:	Not reported

Map ID
Direction
Distance
Elevation

MAP FINDINGS

Site

Database(s)

EDR ID Number
EPA ID Number

RAINIER RICHLITE CO (Continued)

1000891764

CSCSL:

Name: RAINIER PLYWOOD CO
Address: 624 E 15TH ST
City,State,Zip: TACOMA, WA 98421
Facility ID: 81457934
Region: Southwest
Lat/Long: 47.25076 / -122.42438
Clean Up Siteid: 10604
Site Status: Cleanup Started
Contaminant Name: Benzene
Alternate Site Names: RAINIER PLYWD DBA RAINIER RICHLITE,Rainier Plywood
Site Rank: Not reported
Has Institutional Control:Not reported
Past VCP: Not reported
Current VCP: Not reported
Ground Water: Not reported
Surface Water: Not reported
Soil: Suspected
Sediment: Not reported
Air: Not reported
Bedrock: Not reported
Responsible Unit: Southwest

Name: RAINIER PLYWOOD CO
Address: 624 E 15TH ST
City,State,Zip: TACOMA, WA 98421
Facility ID: 81457934
Region: Southwest
Lat/Long: 47.25076 / -122.42438
Clean Up Siteid: 10604
Site Status: Cleanup Started
Contaminant Name: Other Non-Halogenated Organics
Alternate Site Names: RAINIER PLYWD DBA RAINIER RICHLITE,Rainier Plywood
Site Rank: Not reported
Has Institutional Control:Not reported
Past VCP: Not reported
Current VCP: Not reported
Ground Water: Not reported
Surface Water: Not reported
Soil: Suspected
Sediment: Not reported
Air: Not reported
Bedrock: Not reported
Responsible Unit: Southwest

Name: RAINIER PLYWOOD CO
Address: 624 E 15TH ST
City,State,Zip: TACOMA, WA 98421
Facility ID: 81457934
Region: Southwest
Lat/Long: 47.25076 / -122.42438
Clean Up Siteid: 10604
Site Status: Cleanup Started
Contaminant Name: Petroleum-Diesel
Alternate Site Names: RAINIER PLYWD DBA RAINIER RICHLITE,Rainier Plywood
Site Rank: Not reported
Has Institutional Control:Not reported

Map ID
Direction
Distance
Elevation

MAP FINDINGS

Site

Database(s)

EDR ID Number
EPA ID Number

RAINIER RICHLITE CO (Continued)

1000891764

Past VCP: Not reported
Current VCP: Not reported
Ground Water: Not reported
Surface Water: Not reported
Soil: Suspected
Sediment: Not reported
Air: Not reported
Bedrock: Not reported
Responsible Unit: Southwest

Name: RAINIER PLYWOOD CO
Address: 624 E 15TH ST
City,State,Zip: TACOMA, WA 98421
Facility ID: 81457934
Region: Southwest
Lat/Long: 47.25076 / -122.42438
Clean Up Siteid: 10604
Site Status: Cleanup Started
Contaminant Name: Petroleum-Gasoline
Alternate Site Names: RAINIER PLYWD DBA RAINIER RICHLITE,Rainier Plywood
Site Rank: Not reported
Has Institutional Control: Not reported
Past VCP: Not reported
Current VCP: Not reported
Ground Water: Not reported
Surface Water: Not reported
Soil: Suspected
Sediment: Not reported
Air: Not reported
Bedrock: Not reported
Responsible Unit: Southwest

Name: RAINIER PLYWOOD CO
Address: 624 E 15TH ST
City,State,Zip: TACOMA, WA 98421
Facility ID: 81457934
Region: Southwest
Lat/Long: 47.25076 / -122.42438
Clean Up Siteid: 10604
Site Status: Cleanup Started
Contaminant Name: Petroleum-Other
Alternate Site Names: RAINIER PLYWD DBA RAINIER RICHLITE,Rainier Plywood
Site Rank: Not reported
Has Institutional Control: Not reported
Past VCP: Not reported
Current VCP: Not reported
Ground Water: Confirmed Above Cleanup Levels
Surface Water: Not reported
Soil: Not reported
Sediment: Not reported
Air: Not reported
Bedrock: Not reported
Responsible Unit: Southwest

Name: RAINIER PLYWOOD CO
Address: 624 E 15TH ST
City,State,Zip: TACOMA, WA 98421

Map ID
Direction
Distance
Elevation

MAP FINDINGS

Site

Database(s)

EDR ID Number
EPA ID Number

RAINIER RICHLITE CO (Continued)

1000891764

Facility ID: 81457934
Region: Southwest
Lat/Long: 47.25076 / -122.42438
Clean Up Siteid: 10604
Site Status: Cleanup Started
Contaminant Name: Phenolic Compounds
Alternate Site Names: RAINIER PLYWD DBA RAINIER RICHLITE,Rainier Plywood
Site Rank: Not reported
Has Institutional Control: Not reported
Past VCP: Not reported
Current VCP: Not reported
Ground Water: Not reported
Surface Water: Not reported
Soil: Suspected
Sediment: Not reported
Air: Not reported
Bedrock: Not reported
Responsible Unit: Southwest

LUST:

Name: RAINIER PLYWOOD CO
Address: 624 E 15TH ST
City,State,Zip: TACOMA, WA 98421
Facility ID: 81457934
Lust Status Type: LUST - Cleanup Started
Cleanup Site ID: 10604
Cleanup Unit Type: Upland
Process Type: Independent Action
Cleanup Unit Name: RAINIER PLYWD DBA RAINIER RICHLITE,Rainier Plywood
Response Section: Southwest
Release Date: 06/18/1992
Lust Date: 05/11/2015
Region: Southwest
Lust ID: 2075
UST ID: 1545
Contaminant Name: Phenolic Compounds
Ground Water: Not reported
Surface Water: Not reported
Soil: Suspected
Sediment: Not reported
Air: Not reported
Bedrock: Not reported
Lat/Long: 47.25076 / -122.42438

Name: RAINIER PLYWOOD CO
Address: 624 E 15TH ST
City,State,Zip: TACOMA, WA 98421
Facility ID: 81457934
Lust Status Type: LUST - Cleanup Started
Cleanup Site ID: 10604
Cleanup Unit Type: Upland
Process Type: Independent Action
Cleanup Unit Name: RAINIER PLYWD DBA RAINIER RICHLITE,Rainier Plywood
Response Section: Southwest
Release Date: 06/18/1992
Lust Date: 05/11/2015
Region: Southwest

Map ID
Direction
Distance
Elevation

MAP FINDINGS

Site

Database(s)

EDR ID Number
EPA ID Number

RAINIER RICHLITE CO (Continued)

1000891764

Lust ID: 2075
UST ID: 1545
Contaminant Name: Benzene
Ground Water: Not reported
Surface Water: Not reported
Soil: Suspected
Sediment: Not reported
Air: Not reported
Bedrock: Not reported
Lat/Long: 47.25076 / -122.42438

Name: RAINIER PLYWOOD CO
Address: 624 E 15TH ST
City,State,Zip: TACOMA, WA 98421
Facility ID: 81457934
Lust Status Type: LUST - Cleanup Started
Cleanup Site ID: 10604
Cleanup Unit Type: Upland
Process Type: Independent Action
Cleanup Unit Name: RAINIER PLYWD DBA RAINIER RICHLITE,Rainier Plywood
Response Section: Southwest
Release Date: 06/18/1992
Lust Date: 05/11/2015
Region: Southwest
Lust ID: 2075
UST ID: 1545
Contaminant Name: Other Non-Halogenated Organics
Ground Water: Not reported
Surface Water: Not reported
Soil: Suspected
Sediment: Not reported
Air: Not reported
Bedrock: Not reported
Lat/Long: 47.25076 / -122.42438

Name: RAINIER PLYWOOD CO
Address: 624 E 15TH ST
City,State,Zip: TACOMA, WA 98421
Facility ID: 81457934
Lust Status Type: LUST - Cleanup Started
Cleanup Site ID: 10604
Cleanup Unit Type: Upland
Process Type: Independent Action
Cleanup Unit Name: RAINIER PLYWD DBA RAINIER RICHLITE,Rainier Plywood
Response Section: Southwest
Release Date: 06/18/1992
Lust Date: 05/11/2015
Region: Southwest
Lust ID: 2075
UST ID: 1545
Contaminant Name: Petroleum-Diesel
Ground Water: Not reported
Surface Water: Not reported
Soil: Suspected
Sediment: Not reported
Air: Not reported
Bedrock: Not reported

Map ID
Direction
Distance
Elevation

MAP FINDINGS

Site

Database(s)

EDR ID Number
EPA ID Number

RAINIER RICHLITE CO (Continued)

1000891764

Lat/Long: 47.25076 / -122.42438

Name: RAINIER PLYWOOD CO
Address: 624 E 15TH ST
City,State,Zip: TACOMA, WA 98421
Facility ID: 81457934
Lust Status Type: LUST - Cleanup Started
Cleanup Site ID: 10604
Cleanup Unit Type: Upland
Process Type: Independent Action
Cleanup Unit Name: RAINIER PLYWD DBA RAINIER RICHLITE,Rainier Plywood
Response Section: Southwest
Release Date: 06/18/1992
Lust Date: 05/11/2015
Region: Southwest
Lust ID: 2075
UST ID: 1545
Contaminant Name: Petroleum-Gasoline
Ground Water: Not reported
Surface Water: Not reported
Soil: Suspected
Sediment: Not reported
Air: Not reported
Bedrock: Not reported
Lat/Long: 47.25076 / -122.42438

Name: RAINIER PLYWOOD CO
Address: 624 E 15TH ST
City,State,Zip: TACOMA, WA 98421
Facility ID: 81457934
Lust Status Type: LUST - Cleanup Started
Cleanup Site ID: 10604
Cleanup Unit Type: Upland
Process Type: Independent Action
Cleanup Unit Name: RAINIER PLYWD DBA RAINIER RICHLITE,Rainier Plywood
Response Section: Southwest
Release Date: 06/18/1992
Lust Date: 05/11/2015
Region: Southwest
Lust ID: 2075
UST ID: 1545
Contaminant Name: Petroleum-Other
Ground Water: Confirmed Above Cleanup Levels
Surface Water: Not reported
Soil: Not reported
Sediment: Not reported
Air: Not reported
Bedrock: Not reported
Lat/Long: 47.25076 / -122.42438

ALLSITES:

Name: RAINIER PLYWOOD
Facility Id: 81457934

Facility, Chemical, Releases and Other Waste Management Summary Information:

TRI ID: 98421RNRPL624E1

Map ID
Direction
Distance
Elevation

MAP FINDINGS

Site

Database(s)

EDR ID Number
EPA ID Number

RAINIER RICHLITE CO (Continued)

1000891764

Form Type:	Form R
Reporting year:	2018
Trade secret indicator:	NO
Sanitized indicator:	NO
Title of certifying official:	PRESIDENT RODNEY BAUM
Certifying officials signature indicator:	ELECTRONIC
Date signed:	2019-06-26
Name:	RAINIER PLYWOOD CO
Address:	624 E 15TH ST
City,State,Zip:	TACOMA, WA 98421
BIA code:	Not reported
Tribe name:	Not reported
Mailing name:	RAINIER PLYWOOD CO
Mailing street:	624 E 15TH ST
Mailing province:	Not reported
Mailing City,State,Zip:	TACOMA, WA 98421
Entire facility ind:	YES
Partial facility ind:	NO
Federal facility ind:	NO
Goco facility ind:	NO
Assigned fed facility flag:	NO
Public contact name:	RODNEY BAUM
Public contact phone and Ext:	2533835533 111
Public contact email:	RODNEY@RICHLITE.COM
Primary sic code:	Not reported
Sic code 2:	Not reported
Sic code 3:	Not reported
Sic code 4:	Not reported
Sic code 5:	Not reported
Sic code 6:	Not reported
Naics origin:	Not reported
Primary naics code:	322299
Naics code 2:	Not reported
Naics code 3:	Not reported
Naics code 4:	Not reported
Naics code 5:	Not reported
Naics code 6:	Not reported
Latitude:	47.250585
Longitude:	-122.424002
D and B number A:	009254871
D and B number B:	Not reported
RCRA number A:	WAD988506010
RCRA number B:	Not reported
RCRA number C:	Not reported
RCRA number D:	Not reported
RCRA number E:	Not reported
RCRA number F:	Not reported
RCRA number G:	Not reported
RCRA number H:	Not reported
NPDES number A:	WAR001971
NPDES number B:	Not reported
NPDES number C:	Not reported
NPDES number D:	Not reported
NPDES number E:	Not reported
NPDES number F:	Not reported
NPDES number G:	Not reported
Parent company name:	Not reported

Map ID
Direction
Distance
Elevation

MAP FINDINGS

Site

Database(s)

EDR ID Number
EPA ID Number

RAINIER RICHLITE CO (Continued)

1000891764

Parent company D and B number:	Not reported
Standardized parent company name:	NA
Document control number:	1318217178920
TRI ID:	98421RNRPL624E1
Cas number:	000067561
Chemical name:	METHANOL
Classification:	TRI
Unit of measure:	Pounds
Metal ind:	NO
Revision code 1:	Not reported
Revision code 2:	Not reported
Maximum amount on site:	04
Fugitive air emissions - total release pounds:	NA
Fugitive air emissions - total release range code:	Not reported
Total fugitive air emissions:	0
Fugitive air emissions - basis of estimate:	Not reported
Stack air emissions - release pounds:	3315
Stack air emissions - release range code:	Not reported
Total stack air emissions:	3315
Stack air emissions - basis of estimate:	Other
Total air emissions:	3315
Discharges to stream a - stream name:	Not reported
Total discharges to stream a:	Not reported
Discharges to stream a - basis of estimate:	Not reported
Discharges to stream a - % from stormwater:	Not reported
Discharges to stream b - stream name:	Not reported
Total discharges to stream b:	Not reported
Discharges to stream b - basis of estimate:	Not reported
Discharges to stream b - % from stormwater:	Not reported
Discharges to stream c - stream name:	Not reported
Total discharges to stream c:	Not reported
Discharges to stream c - basis of estimate:	Not reported
Discharges to stream c - % from stormwater:	Not reported
Discharges to stream d - stream name:	Not reported
Total discharges to stream d:	Not reported
Discharges to stream d - basis of estimate:	Not reported
Discharges to stream d - % from stormwater:	Not reported
Discharges to stream e - stream name:	Not reported
Total discharges to stream e:	Not reported
Discharges to stream e - basis of estimate:	Not reported
Discharges to stream e - % from stormwater:	Not reported
Discharges to stream f - stream name:	Not reported
Total discharges to stream f:	Not reported
Discharges to stream f - basis of estimate:	Not reported
Discharges to stream f - % from stormwater:	Not reported
Discharges to stream g - stream name:	Not reported
Total discharges to stream g:	Not reported
Discharges to stream g - basis of estimate:	Not reported
Discharges to stream g - % from stormwater:	Not reported
Total number of receiving streams:	0
Total surface water discharge:	0
Total on-site underground inj - pounds:	0
On-site underground inj - basis of estimate:	Not reported
Total on-site ugrnd inj to cl i wells - pounds:	0
On-site underground inj to c1 i wells - basis of estimate:	Not reported
Total on-site ugrnd inj to cl ii-v wells - pounds:	0
On-site ugrnd inj to cl ii-v wells - basis of estimate:	Not reported

Map ID
 Direction
 Distance
 Elevation

MAP FINDINGS

Site

Database(s)

EDR ID Number
 EPA ID Number

RAINIER RICHLITE CO (Continued)

1000891764

Total on-site underground injection:	0
Total on-site landfills:	0
On-site landfills - basis of estimate:	Not reported
Total on-site RCRA subtitle c landfills:	0
On-site RCRA subtitle c landfills - basis of estimate:	Not reported
Total other on-site landfills:	0
Other landfills - basis of estimate:	Not reported
Total on-site land treatment:	0
Land trtmt/appl farming - basis of estimate:	Not reported
Total surface impoundments:	0
Surface impoundment - basis of estimate:	Not reported
Total RCRA c surface impoundments:	0
RCRA c Surface impoundment - basis of estimate:	Not reported
Total other surface impoundments:	0
Other surface impoundment - basis of estimate:	Not reported
Total other disposal:	0
Other disposal - basis of estimate:	Not reported
Total on-site land releases:	0
Total on-site releases:	3315
Off-site - POTW releases:	0
Off-site - storage only:	0
Off-site - solid/stab - metals:	0
Off-site - wastewater treatment release - metals:	0
Off-site - solid/stab - release - metals:	0
Off-site - wastewater treatment - metals:	0
Off-site - underground injection:	0
Off-site - underground injection - class 1 wells:	0
Off-site - underground injection - class ii-v wells:	0
Off-site - landfills/disposal surface impoundments:	0
Off-site - surface impoundment:	0
Off-site - RCRA subtitle c surface impoundments:	0
Off-site - other surface impoundments:	0
Off-site - other landfills:	0
Off-site - RCRA subtitle c landfills:	0
Off-site - disposal - land treatment:	0
Off-site - disposal - other land disposal:	0
Off-site - disposal - other off-site management:	0
Off-site - disposal - transfer to waste broker:	0
Off-site - disposal - unknown:	0
Total transferred off site for disposal:	0
Off-site - recycling - solvents/organics recovery:	0
Off-site - recycling -metals recovery:	0
Off-site - recycling - other reuse or recovery:	0
Off-site - recycling - acid regeneration:	0
Off-site - recycling - transfer to waste broker:	0
Total transferred off site for recycling:	0
Off-site - energy recovery:	0
Off-site - transfer to waste broker for energy recovery:	0
Total transferred off site for energy recovery:	0
Off-site - POTW treatment:	0
Off-site - solid/stab treatment - non metals:	0
Off-site -incineration/thermal treatment:	0
Off-site - incineration/insignificant heat value:	0
Off-site - wastewater treatment - non-metals:	0
Off-site - other waste treatment:	0
Off-site - transfer to waste broker - waste treatment:	0
Total transferred off site for treatment:	0

Map ID
 Direction
 Distance
 Elevation

MAP FINDINGS

Site

Database(s)

EDR ID Number
 EPA ID Number

RAINIER RICHLITE CO (Continued)

1000891764

Off-site - transfer to waste broker:	0
Total transferred off site for further waste management:	0
Total POTW transfer:	0
Energy recovery on site current year:	0
Recycled on site current year:	415758
Treated on site current year:	649622
Total on-site waste management:	1065380
On-site energy recovery method 1:	Industrial Furnace
On-site energy recovery method 2:	Not reported
On-site energy recovery method 3:	Industrial Furnace
On-site energy recovery method 4:	Not reported
On-site recycling processes method 1:	Not Applicable
On-site recycling processes method 2:	Not reported
On-site recycling processes method 3:	Not reported
On-site recycling processes method 4:	Not reported
On-site recycling processes method 5:	Not reported
On-site recycling processes method 6:	Not reported
On-site recycling processes method 7:	Not reported
FRS Facility ID:	110001916767
Elemental Metal Included:	NO
Waste Rock Pile managed Indicator:	0
Waste Rock Quantity:	Not reported
Off Site - POTW Releases 81C:	0
Off Site - POTW Releases 81D:	0
Chemical Activities and Uses:	
Cas number:	000067561
Document control number:	1318217178920
Chemical name:	METHANOL
Classification:	TRI
Unit of measure:	Pounds
Produce the chemical:	No
Import the chemical:	No
On-site use of the chemical:	No
Sale or distribution of the chemical:	No
As a byproduct:	No
As a manufactured impurity:	No
Used as a reactant:	No
P101 feedstocks:	No
P102 raw materials:	No
P103 intermediates:	No
P104 initiators:	No
P199 other:	No
Added as a formulation component:	No
P201 additives:	No
P202 dyes:	No
P203 reaction diluents:	No
P204 initiators:	No
P205 solvents:	No
P206 inhibitors:	No
P207 emulsifiers:	No
P208 surfactants:	No
P209 lubricants:	No
P210 flame retardants:	No
P211 rheological modifiers:	No
P299 other:	No
Used as an article component:	No
Repackaging:	No

Map ID
Direction
Distance
Elevation

MAP FINDINGS

Site

Database(s)

EDR ID Number
EPA ID Number

RAINIER RICHLITE CO (Continued)

1000891764

As a process impurity: No
Processed / recycling: No
Used as a chemical processing aid: Yes
Z101 process solvents: No
Z102 catalysts: No
Z103 inhibitors: No
Z104 initiators: No
Z105 reaction terminators: No
Z106 solution buffers: No
Z199 other: No
Used as a manufacturing aid: No
Z201 process lubricants: No
Z202 metalworking fluids: No
Z203 coolants: No
Z204 refrigerants: No
Z205 hydraulic fluids: No
Z299 other: No
Ancillary or other use: No
Z301 cleaner: No
Z302 degreaser: No
Z303 lubricant: No
Z304 fuel: No
Z305 flame retardant: No
Z306 waste treatment: No
Z307 water treatment: No
Z308 construction materials: No
Z399 other: No

Submitted Facility Name: RAINIER PLYWOOD CO
Submitted Street: 624 E 15TH ST
Submitted City: TACOMA
Submitted County: PIERCE
Submitted State: WA
Submitted Zip Code: 98421
Submitted BIA Code: Not reported
Submitted Tribe Name: Not reported
Submitted Parent Company Name: Not reported
Submitted Parent Company DB Number: Not reported
Submitted Standardized Parent Company Name: NA
Submitted Primary NAICS Code: 322299
Submitted Industry Code: 322
Submitted Industry Name: Paper
Industry Code: 322
Industry Name: Paper
Last year the facility reported: 2018
First year the facility reported: 2001
Number of forms submitted: 3
Total number of forms submitted: 54

Detailed Source Reduction Activities and Methods:

Cas number: 000067561
Document control number: 1318217178920
Chemical name: METHANOL
Classification: TRI
Unit of measure: Pounds
On-site limited releases - prior year: 0
On-site limited releases - current year: 0

Map ID
 Direction
 Distance
 Elevation

MAP FINDINGS

Site

Database(s)

EDR ID Number
 EPA ID Number

RAINIER RICHLITE CO (Continued)

1000891764

On-site limited releases - following year:	0
On-site limited releases - 2nd-following year:	0
Other on-site releases - prior year:	3414
Other on-site releases - current year:	3315
Other on-site releases - following year:	3646
Other on-site releases - 2nd-following year:	3412
Off-site limited releases - prior year:	0
Off-site limited releases - current year:	0
Off-site limited releases - following year:	0
Off-site limited releases - 2nd-following year:	0
Other off-site releases - previous year:	0
Other off-site releases - current year:	0
Other off-site releases - following year:	0
Other off-site releases - 2nd-following year:	0
Energy recovery on site prior year:	420631
Energy recovery on site current year:	415758
Energy recovery on site following year:	457338
Energy recovery on site 2nd-following year:	435124
Energy recovery off site prior year:	0
Energy recovery off site current year:	0
Energy recovery off site following year:	0
Energy recovery off site 2nd-following year:	0
Quantity recycled on site prior year:	0
Quantity recycled on site current year:	0
Quantity recycled on site following year:	0
Quantity recycled on site 2nd-following year:	0
Quantity recycled off site prior year:	0
Quantity recycled off site current year:	0
Quantity recycled off site following year:	0
Quantity recycled off site 2nd-following year:	0
Quantity treated on site prior year:	657237
Quantity treated on site current year:	649622
Quantity treated on site following year:	714584
Quantity treated on site 2nd-following year:	676235
Quantity treated off site prior year:	0
Quantity treated off site current year:	0
Quantity treated off site following year:	0
Quantity treated off site 2nd-following year:	0
Catastrophic releases or other one-time events:	Not reported
Prod ratio/activity index:	1
Prod ratio or activity:	PRODUCTION
1st SR reduction activity:	NA-Na
1st SR activity ID meth code and desc 1:	Not reported
1st SR activity ID meth code and desc 2:	Not reported
1st SR activity ID meth code and desc 3:	Not reported
EST Ann REDN 1st source REDN act code and desc:	Not reported
2nd SR activity code and desc:	Not reported
2nd SR activity ID meth code and desc 1:	Not reported
2nd SR activity ID meth code and desc 2:	Not reported
2nd SR activity ID meth code and desc 3:	Not reported
EST Ann REDN 2nd source REDN act code and desc:	Not reported
3rd SR activity code and desc:	Not reported
3rd SR activity ID meth code and desc 1:	Not reported
3rd SR activity ID meth code and desc 2:	Not reported
3rd SR activity ID meth code and desc 3:	Not reported
EST Ann REDN 3rd source REDN act code and desc:	Not reported
4th SR activity code and desc:	Not reported

Map ID
Direction
Distance
Elevation

MAP FINDINGS

Site

Database(s)

EDR ID Number
EPA ID Number

RAINIER RICHLITE CO (Continued)

1000891764

4th SR activity ID meth code and desc 1: Not reported
4th SR activity ID meth code and desc 2: Not reported
4th SR activity ID meth code and desc 3: Not reported
EST Ann REDN 4th source REDN act code and desc: Not reported

Detailed On-site Waste Treatment Methods and Efficiency:

Cas number: 000067561
Document control number: 1318217178920
Chemical name: METHANOL
Classification: TRI
Unit of measure: Pounds
Stream 1 - waste stream code: Gaseous (gases, vapors, airborne particulates)
Stream 1 - trtmt method - sequence 1: Incineration--thermal destruction other than use as a fuel
Stream 1 - trtmt method - sequence 2: Not reported
Stream 1 - trtmt method - sequence 3: Not reported
Stream 1 - trtmt method - sequence 4: Not reported
Stream 1 - trtmt method - sequence 5: Not reported
Stream 1 - trtmt method - sequence 6: Not reported
Stream 1 - trtmt method - sequence 7: Not reported
Stream 1 - trtmt method - sequence 8: Not reported
Stream 1 - based on operating data: NO
Stream 2 - waste stream code: Not reported
Stream 2 - trtmt method - sequence 1: Not reported
Stream 2 - trtmt method - sequence 2: Not reported
Stream 2 - trtmt method - sequence 3: Not reported
Stream 2 - trtmt method - sequence 4: Not reported
Stream 2 - trtmt method - sequence 5: Not reported
Stream 2 - trtmt method - sequence 6: Not reported
Stream 2 - trtmt method - sequence 7: Not reported
Stream 2 - trtmt method - sequence 8: Not reported
Stream 2 - based on operating data: Not reported
Stream 3 - waste stream code: Not reported
Stream 3 - trtmt method - sequence 1: Not reported
Stream 3 - trtmt method - sequence 2: Not reported
Stream 3 - trtmt method - sequence 3: Not reported
Stream 3 - trtmt method - sequence 4: Not reported
Stream 3 - trtmt method - sequence 5: Not reported
Stream 3 - trtmt method - sequence 6: Not reported
Stream 3 - trtmt method - sequence 7: Not reported
Stream 3 - trtmt method - sequence 8: Not reported
Stream 3 - based on operating data: Not reported
Stream 4 - waste stream code: Not reported
Stream 4 - trtmt method - sequence 1: Not reported
Stream 4 - trtmt method - sequence 2: Not reported
Stream 4 - trtmt method - sequence 3: Not reported
Stream 4 - trtmt method - sequence 4: Not reported
Stream 4 - trtmt method - sequence 5: Not reported
Stream 4 - trtmt method - sequence 6: Not reported
Stream 4 - trtmt method - sequence 7: Not reported
Stream 4 - trtmt method - sequence 8: Not reported
Stream 4 - based on operating data: Not reported
Stream 5 - waste stream code: Not reported
Stream 5 - trtmt method - sequence 1: Not reported
Stream 5 - trtmt method - sequence 2: Not reported
Stream 5 - trtmt method - sequence 3: Not reported
Stream 5 - trtmt method - sequence 4: Not reported
Stream 5 - trtmt method - sequence 5: Not reported

Map ID
Direction
Distance
Elevation

MAP FINDINGS

Site

Database(s)

EDR ID Number
EPA ID Number

RAINIER RICHLITE CO (Continued)

1000891764

Stream 5 - trtmt method - sequence 6: Not reported
Stream 5 - trtmt method - sequence 7: Not reported
Stream 5 - trtmt method - sequence 8: Not reported
Stream 5 - based on operating data: Not reported

TRI ID: 98421RNRPL624E1
Cas number: 000050000
Chemical name: FORMALDEHYDE
Classification: TRI
Unit of measure: Pounds
Metal ind: NO
Revision code 1: Not reported
Revision code 2: Not reported
Maximum amount on site: 03
Fugitive air emissions - total release pounds: NA
Fugitive air emissions - total release range code: Not reported
Total fugitive air emissions: 0
Fugitive air emissions - basis of estimate: Not reported
Stack air emissions - release pounds: 270
Stack air emissions - release range code: Not reported
Total stack air emissions: 270
Stack air emissions - basis of estimate: Other
Total air emissions: 270
Discharges to stream a - stream name: Not reported
Total discharges to stream a: Not reported
Discharges to stream a - basis of estimate: Not reported
Discharges to stream a - % from stormwater: Not reported
Discharges to stream b - stream name: Not reported
Total discharges to stream b: Not reported
Discharges to stream b - basis of estimate: Not reported
Discharges to stream b - % from stormwater: Not reported
Discharges to stream c - stream name: Not reported
Total discharges to stream c: Not reported
Discharges to stream c - basis of estimate: Not reported
Discharges to stream c - % from stormwater: Not reported
Discharges to stream d - stream name: Not reported
Total discharges to stream d: Not reported
Discharges to stream d - basis of estimate: Not reported
Discharges to stream d - % from stormwater: Not reported
Discharges to stream e - stream name: Not reported
Total discharges to stream e: Not reported
Discharges to stream e - basis of estimate: Not reported
Discharges to stream e - % from stormwater: Not reported
Discharges to stream f - stream name: Not reported
Total discharges to stream f: Not reported
Discharges to stream f - basis of estimate: Not reported
Discharges to stream f - % from stormwater: Not reported
Discharges to stream g - stream name: Not reported
Total discharges to stream g: Not reported
Discharges to stream g - basis of estimate: Not reported
Discharges to stream g - % from stormwater: Not reported
Total number of receiving streams: 0
Total surface water discharge: 0
Total on-site underground inj - pounds: 0
On-site underground inj - basis of estimate: Not reported
Total on-site ugrnd inj to cl i wells - pounds: 0

Map ID
Direction
Distance
Elevation

MAP FINDINGS

Site

Database(s)

EDR ID Number
EPA ID Number

RAINIER RICHLITE CO (Continued)

1000891764

On-site underground inj to c1 i wells - basis of estimate:	Not reported
Total on-site ugrnd inj to cl ii-v wells - pounds:	0
On-site ungrnd inj to cl ii-v wells - basis of estimate:	Not reported
Total on-site underground injection:	0
Total on-site landfills:	0
On-site landfills - basis of estimate:	Not reported
Total on-site RCRA subtitle c landfills:	0
On-site RCRA subtitle c landfills - basis of estimate:	Not reported
Total other on-site landfills:	0
Other landfills - basis of estimate:	Not reported
Total on-site land treatment:	0
Land trtmt/appl farming - basis of estimate:	Not reported
Total surface impoundments:	0
Surface impoundment - basis of estimate:	Not reported
Total RCRA c surface impoundments:	0
RCRA c Surface impoundment - basis of estimate:	Not reported
Total other surface impoundments:	0
Other surface impoundment - basis of estimate:	Not reported
Total other disposal:	0
Other disposal - basis of estimate:	Not reported
Total on-site land releases:	0
Total on-site releases:	270
Off-site - POTW releases:	0
Off-site - storage only:	0
Off-site - solid/stab - metals:	0
Off-site - wastewater treatment release - metals:	0
Off-site - solid/stab - release - metals:	0
Off-site - wastewater treatment - metals:	0
Off-site - underground injection:	0
Off-site - underground injection - class 1 wells:	0
Off-site - underground injection - class ii-v wells:	0
Off-site - landfills/disposal surface impoundments:	0
Off-site - surface impoundment:	0
Off-site - RCRA subtitle c surface impoundments:	0
Off-site - other surface impoundments:	0
Off-site - other landfills:	0
Off-site - RCRA subtitle c landfills:	0
Off-site - disposal - land treatment:	0
Off-site - disposal - other land disposal:	0
Off-site - disposal - other off-site management:	0
Off-site - disposal - transfer to waste broker:	0
Off-site - disposal - unknown:	0
Total transferred off site for disposal:	0
Off-site - recycling - solvents/organics recovery:	0
Off-site - recycling -metals recovery:	0
Off-site - recycling - other reuse or recovery:	0
Off-site - recycling - acid regeneration:	0
Off-site - recycling - transfer to waste broker:	0
Total transferred off site for recycling:	0
Off-site - energy recovery:	0
Off-site - transfer to waste broker for energy recovery:	0
Total transferred off site for energy recovery:	0
Off-site - POTW treatment:	0
Off-site - solid/stab treatment - non metals:	0
Off-site -incineration/thermal treatment:	0
Off-site - incineration/insignificant heat value:	0
Off-site - wastewater treatment - non-metals:	0

Map ID
 Direction
 Distance
 Elevation

MAP FINDINGS

Site

Database(s)

EDR ID Number
 EPA ID Number

RAINIER RICHLITE CO (Continued)

1000891764

Off-site - other waste treatment:	0
Off-site - transfer to waste broker - waste treatment:	0
Total transferred off site for treatment:	0
Off-site - transfer to waste broker:	0
Total transferred off site for further waste management:	0
Total POTW transfer:	0
Energy recovery on site current year:	0
Recycled on site current year:	32272
Treated on site current year:	50425
Total on-site waste management:	82697
On-site energy recovery method 1:	Industrial Furnace
On-site energy recovery method 2:	Not reported
On-site energy recovery method 3:	Industrial Furnace
On-site energy recovery method 4:	Not reported
On-site recycling processes method 1:	Not Applicable
On-site recycling processes method 2:	Not reported
On-site recycling processes method 3:	Not reported
On-site recycling processes method 4:	Not reported
On-site recycling processes method 5:	Not reported
On-site recycling processes method 6:	Not reported
On-site recycling processes method 7:	Not reported
FRS Facility ID:	110001916767
Elemental Metal Included:	NO
Waste Rock Pile managed Indicator:	0
Waste Rock Quantity:	Not reported
Off Site - POTW Releases 81C:	0
Off Site - POTW Releases 81D:	0
Chemical Activities and Uses:	
Cas number:	000050000
Document control number:	1318217178918
Chemical name:	FORMALDEHYDE
Classification:	TRI
Unit of measure:	Pounds
Produce the chemical:	No
Import the chemical:	No
On-site use of the chemical:	No
Sale or distribution of the chemical:	No
As a byproduct:	No
As a manufactured impurity:	No
Used as a reactant:	Yes
P101 feedstocks:	No
P102 raw materials:	No
P103 intermediates:	No
P104 initiators:	No
P199 other:	No
Added as a formulation component:	Yes
P201 additives:	No
P202 dyes:	No
P203 reaction diluents:	No
P204 initiators:	No
P205 solvents:	No
P206 inhibitors:	No
P207 emulsifiers:	No
P208 surfactants:	No
P209 lubricants:	No
P210 flame retardants:	No
P211 rheological modifiers:	No

Map ID
Direction
Distance
Elevation

MAP FINDINGS

Site

Database(s)

EDR ID Number
EPA ID Number

RAINIER RICHLITE CO (Continued)

1000891764

P299 other: No
Used as an article component: No
Repackaging: No
As a process impurity: No
Processed / recycling: No
Used as a chemical processing aid: Yes
Z101 process solvents: No
Z102 catalysts: No
Z103 inhibitors: No
Z104 initiators: No
Z105 reaction terminators: No
Z106 solution buffers: No
Z199 other: No
Used as a manufacturing aid: No
Z201 process lubricants: No
Z202 metalworking fluids: No
Z203 coolants: No
Z204 refrigerants: No
Z205 hydraulic fluids: No
Z299 other: No
Ancillary or other use: No
Z301 cleaner: No
Z302 degreaser: No
Z303 lubricant: No
Z304 fuel: No
Z305 flame retardant: No
Z306 waste treatment: No
Z307 water treatment: No
Z308 construction materials: No
Z399 other: No

Submitted Facility Name: RAINIER PLYWOOD CO
Submitted Street: 624 E 15TH ST
Submitted City: TACOMA
Submitted County: PIERCE
Submitted State: WA
Submitted Zip Code: 98421
Submitted BIA Code: Not reported
Submitted Tribe Name: Not reported
Submitted Parent Company Name: Not reported
Submitted Parent Company DB Number: Not reported
Submitted Standardized Parent Company Name: NA
Submitted Primary NAICS Code: 322299
Submitted Industry Code: 322
Submitted Industry Name: Paper
Industry Code: 322
Industry Name: Paper
Last year the facility reported: 2018
First year the facility reported: 2001
Number of forms submitted: 3
Total number of forms submitted: 54

Detailed Source Reduction Activities and Methods:

Cas number: 000050000
Document control number: 1318217178918
Chemical name: FORMALDEHYDE
Classification: TRI

Map ID
 Direction
 Distance
 Elevation

MAP FINDINGS

Site

Database(s)

EDR ID Number
 EPA ID Number

RAINIER RICHLITE CO (Continued)

1000891764

Unit of measure:	Pounds
On-site limited releases - prior year:	0
On-site limited releases - current year:	0
On-site limited releases - following year:	0
On-site limited releases - 2nd-following year:	0
Other on-site releases - prior year:	261
Other on-site releases - current year:	270
Other on-site releases - following year:	297
Other on-site releases - 2nd-following year:	270
Off-site limited releases - prior year:	0
Off-site limited releases - current year:	0
Off-site limited releases - following year:	0
Off-site limited releases - 2nd-following year:	0
Other off-site releases - previous year:	0
Other off-site releases - current year:	0
Other off-site releases - following year:	0
Other off-site releases - 2nd-following year:	0
Energy recovery on site prior year:	32743
Energy recovery on site current year:	32272
Energy recovery on site following year:	35499
Energy recovery on site 2nd-following year:	37112
Energy recovery off site prior year:	0
Energy recovery off site current year:	0
Energy recovery off site following year:	0
Energy recovery off site 2nd-following year:	0
Quantity recycled on site prior year:	0
Quantity recycled on site current year:	0
Quantity recycled on site following year:	0
Quantity recycled on site 2nd-following year:	0
Quantity recycled off site prior year:	0
Quantity recycled off site current year:	0
Quantity recycled off site following year:	0
Quantity recycled off site 2nd-following year:	0
Quantity treated on site prior year:	51161
Quantity treated on site current year:	50425
Quantity treated on site following year:	55467
Quantity treated on site 2nd-following year:	57988
Quantity treated off site prior year:	0
Quantity treated off site current year:	0
Quantity treated off site following year:	0
Quantity treated off site 2nd-following year:	0
Catastrophic releases or other one-time events:	Not reported
Prod ratio/activity index:	1
Prod ratio or activity:	PRODUCTION
1st SR reduction activity:	NA-Na
1st SR activity ID meth code and desc 1:	Not reported
1st SR activity ID meth code and desc 2:	Not reported
1st SR activity ID meth code and desc 3:	Not reported
EST Ann REDN 1st source REDN act code and desc:	Not reported
2nd SR activity code and desc:	Not reported
2nd SR activity ID meth code and desc 1:	Not reported
2nd SR activity ID meth code and desc 2:	Not reported
2nd SR activity ID meth code and desc 3:	Not reported
EST Ann REDN 2nd source REDN act code and desc:	Not reported
3rd SR activity code and desc:	Not reported
3rd SR activity ID meth code and desc 1:	Not reported
3rd SR activity ID meth code and desc 2:	Not reported

Map ID
Direction
Distance
Elevation

MAP FINDINGS

Site

Database(s)

EDR ID Number
EPA ID Number

RAINIER RICHLITE CO (Continued)

1000891764

3rd SR activity ID meth code and desc 3: Not reported
EST Ann REDN 3rd source REDN act code and desc: Not reported
4th SR activity code and desc: Not reported
4th SR activity ID meth code and desc 1: Not reported
4th SR activity ID meth code and desc 2: Not reported
4th SR activity ID meth code and desc 3: Not reported
EST Ann REDN 4th source REDN act code and desc: Not reported

Detailed On-site Waste Treatment Methods and Efficiency:

Cas number: 000050000
Document control number: 1318217178918
Chemical name: FORMALDEHYDE
Classification: TRI
Unit of measure: Pounds
Stream 1 - waste stream code: Gaseous (gases, vapors, airborne particulates)
Stream 1 - trtmt method - sequence 1: Incineration--thermal destruction other than use as a fuel
Stream 1 - trtmt method - sequence 2: Not reported
Stream 1 - trtmt method - sequence 3: Not reported
Stream 1 - trtmt method - sequence 4: Not reported
Stream 1 - trtmt method - sequence 5: Not reported
Stream 1 - trtmt method - sequence 6: Not reported
Stream 1 - trtmt method - sequence 7: Not reported
Stream 1 - trtmt method - sequence 8: Not reported
Stream 1 - based on operating data: NO
Stream 2 - waste stream code: Not reported
Stream 2 - trtmt method - sequence 1: Not reported
Stream 2 - trtmt method - sequence 2: Not reported
Stream 2 - trtmt method - sequence 3: Not reported
Stream 2 - trtmt method - sequence 4: Not reported
Stream 2 - trtmt method - sequence 5: Not reported
Stream 2 - trtmt method - sequence 6: Not reported
Stream 2 - trtmt method - sequence 7: Not reported
Stream 2 - trtmt method - sequence 8: Not reported
Stream 2 - based on operating data: Not reported
Stream 3 - waste stream code: Not reported
Stream 3 - trtmt method - sequence 1: Not reported
Stream 3 - trtmt method - sequence 2: Not reported
Stream 3 - trtmt method - sequence 3: Not reported
Stream 3 - trtmt method - sequence 4: Not reported
Stream 3 - trtmt method - sequence 5: Not reported
Stream 3 - trtmt method - sequence 6: Not reported
Stream 3 - trtmt method - sequence 7: Not reported
Stream 3 - trtmt method - sequence 8: Not reported
Stream 3 - based on operating data: Not reported
Stream 4 - waste stream code: Not reported
Stream 4 - trtmt method - sequence 1: Not reported
Stream 4 - trtmt method - sequence 2: Not reported
Stream 4 - trtmt method - sequence 3: Not reported
Stream 4 - trtmt method - sequence 4: Not reported
Stream 4 - trtmt method - sequence 5: Not reported
Stream 4 - trtmt method - sequence 6: Not reported
Stream 4 - trtmt method - sequence 7: Not reported
Stream 4 - trtmt method - sequence 8: Not reported
Stream 4 - based on operating data: Not reported
Stream 5 - waste stream code: Not reported
Stream 5 - trtmt method - sequence 1: Not reported
Stream 5 - trtmt method - sequence 2: Not reported

Map ID
Direction
Distance
Elevation

MAP FINDINGS

Site

Database(s)

EDR ID Number
EPA ID Number

RAINIER RICHLITE CO (Continued)

1000891764

Stream 5 - trmt method - sequence 3: Not reported
Stream 5 - trmt method - sequence 4: Not reported
Stream 5 - trmt method - sequence 5: Not reported
Stream 5 - trmt method - sequence 6: Not reported
Stream 5 - trmt method - sequence 7: Not reported
Stream 5 - trmt method - sequence 8: Not reported
Stream 5 - based on operating data: Not reported

TRI ID: 98421RNRPL624E1
Cas number: 000108952
Chemical name: PHENOL
Classification: TRI
Unit of measure: Pounds
Metal ind: NO
Revision code 1: Not reported
Revision code 2: Not reported
Maximum amount on site: 03
Fugitive air emissions - total release pounds: NA
Fugitive air emissions - total release range code: Not reported
Total fugitive air emissions: 0
Fugitive air emissions - basis of estimate: Not reported
Stack air emissions - release pounds: 341
Stack air emissions - release range code: Not reported
Total stack air emissions: 341
Stack air emissions - basis of estimate: Other
Total air emissions: 341
Discharges to stream a - stream name: Not reported
Total discharges to stream a: Not reported
Discharges to stream a - basis of estimate: Not reported
Discharges to stream a - % from stormwater: Not reported
Discharges to stream b - stream name: Not reported
Total discharges to stream b: Not reported
Discharges to stream b - basis of estimate: Not reported
Discharges to stream b - % from stormwater: Not reported
Discharges to stream c - stream name: Not reported
Total discharges to stream c: Not reported
Discharges to stream c - basis of estimate: Not reported
Discharges to stream c - % from stormwater: Not reported
Discharges to stream d - stream name: Not reported
Total discharges to stream d: Not reported
Discharges to stream d - basis of estimate: Not reported
Discharges to stream d - % from stormwater: Not reported
Discharges to stream e - stream name: Not reported
Total discharges to stream e: Not reported
Discharges to stream e - basis of estimate: Not reported
Discharges to stream e - % from stormwater: Not reported
Discharges to stream f - stream name: Not reported
Total discharges to stream f: Not reported
Discharges to stream f - basis of estimate: Not reported
Discharges to stream f - % from stormwater: Not reported
Discharges to stream g - stream name: Not reported
Total discharges to stream g: Not reported
Discharges to stream g - basis of estimate: Not reported
Discharges to stream g - % from stormwater: Not reported
Total number of receiving streams: 0
Total surface water discharge: 0

Map ID
Direction
Distance
Elevation

MAP FINDINGS

Site

Database(s)

EDR ID Number
EPA ID Number

RAINIER RICHLITE CO (Continued)

1000891764

Total on-site underground inj - pounds:	0
On-site underground inj - basis of estimate:	Not reported
Total on-site ugrnd inj to cl i wells - pounds:	0
On-site underground inj to c1 i wells - basis of estimate:	Not reported
Total on-site ugrnd inj to cl ii-v wells - pounds:	0
On-site ugrnd inj to cl ii-v wells - basis of estimate:	Not reported
Total on-site underground injection:	0
Total on-site landfills:	0
On-site landfills - basis of estimate:	Not reported
Total on-site RCRA subtitle c landfills:	0
On-site RCRA subtitle c landfills - basis of estimate:	Not reported
Total other on-site landfills:	0
Other landfills - basis of estimate:	Not reported
Total on-site land treatment:	0
Land trtmt/appl farming - basis of estimate:	Not reported
Total surface impoundments:	0
Surface impoundment - basis of estimate:	Not reported
Total RCRA c surface impoundments:	0
RCRA c Surface impoundment - basis of estimate:	Not reported
Total other surface impoundments:	0
Other surface impoundment - basis of estimate:	Not reported
Total other disposal:	0
Other disposal - basis of estimate:	Not reported
Total on-site land releases:	0
Total on-site releases:	341
Off-site - POTW releases:	0
Off-site - storage only:	0
Off-site - solid/stab - metals:	0
Off-site - wastewater treatment release - metals:	0
Off-site - solid/stab - release - metals:	0
Off-site - wastewater treatment - metals:	0
Off-site - underground injection:	0
Off-site - underground injection - class 1 wells:	0
Off-site - underground injection - class ii-v wells:	0
Off-site - landfills/disposal surface impoundments:	0
Off-site - surface impoundment:	0
Off-site - RCRA subtitle c surface impoundments:	0
Off-site - other surface impoundments:	0
Off-site - other landfills:	0
Off-site - RCRA subtitle c landfills:	0
Off-site - disposal - land treatment:	0
Off-site - disposal - other land disposal:	0
Off-site - disposal - other off-site management:	0
Off-site - disposal - transfer to waste broker:	0
Off-site - disposal - unknown:	0
Total transferred off site for disposal:	0
Off-site - recycling - solvents/organics recovery:	0
Off-site - recycling -metals recovery:	0
Off-site - recycling - other reuse or recovery:	0
Off-site - recycling - acid regeneration:	0
Off-site - recycling - transfer to waste broker:	0
Total transferred off site for recycling:	0
Off-site - energy recovery:	0
Off-site - transfer to waste broker for energy recovery:	0
Total transferred off site for energy recovery:	0
Off-site - POTW treatment:	0
Off-site - solid/stab treatment - non metals:	0

Map ID
 Direction
 Distance
 Elevation

MAP FINDINGS

Site

Database(s)

EDR ID Number
 EPA ID Number

RAINIER RICHLITE CO (Continued)

1000891764

Off-site -incineration/thermal treatment:	0
Off-site - incineration/insignificant heat value:	0
Off-site - wastewater treatment - non-metals:	0
Off-site - other waste treatment:	0
Off-site - transfer to waste broker - waste treatment:	0
Total transferred off site for treatment:	0
Off-site - transfer to waste broker:	0
Total transferred off site for further waste management:	0
Total POTW transfer:	0
Energy recovery on site current year:	0
Recycled on site current year:	90588
Treated on site current year:	141543
Total on-site waste management:	232131
On-site energy recovery method 1:	Industrial Furnace
On-site energy recovery method 2:	Not reported
On-site energy recovery method 3:	Industrial Furnace
On-site energy recovery method 4:	Not reported
On-site recycling processes method 1:	Not Applicable
On-site recycling processes method 2:	Not reported
On-site recycling processes method 3:	Not reported
On-site recycling processes method 4:	Not reported
On-site recycling processes method 5:	Not reported
On-site recycling processes method 6:	Not reported
On-site recycling processes method 7:	Not reported
FRS Facility ID:	110001916767
Elemental Metal Included:	NO
Waste Rock Pile managed Indicator:	0
Waste Rock Quantity:	Not reported
Off Site - POTW Releases 81C:	0
Off Site - POTW Releases 81D:	0
Chemical Activities and Uses:	
Cas number:	000108952
Document control number:	1318217178932
Chemical name:	PHENOL
Classification:	TRI
Unit of measure:	Pounds
Produce the chemical:	No
Import the chemical:	No
On-site use of the chemical:	No
Sale or distribution of the chemical:	No
As a byproduct:	No
As a manufactured impurity:	No
Used as a reactant:	Yes
P101 feedstocks:	No
P102 raw materials:	No
P103 intermediates:	No
P104 initiators:	No
P199 other:	No
Added as a formulation component:	Yes
P201 additives:	No
P202 dyes:	No
P203 reaction diluents:	No
P204 initiators:	No
P205 solvents:	No
P206 inhibitors:	No
P207 emulsifiers:	No
P208 surfactants:	No

Map ID
Direction
Distance
Elevation

MAP FINDINGS

Site

Database(s)

EDR ID Number
EPA ID Number

RAINIER RICHLITE CO (Continued)

1000891764

P209 lubricants: No
P210 flame retardants: No
P211 rheological modifiers: No
P299 other: No
Used as an article component: No
Repackaging: No
As a process impurity: No
Processed / recycling: No
Used as a chemical processing aid: Yes
Z101 process solvents: No
Z102 catalysts: No
Z103 inhibitors: No
Z104 initiators: No
Z105 reaction terminators: No
Z106 solution buffers: No
Z199 other: No
Used as a manufacturing aid: No
Z201 process lubricants: No
Z202 metalworking fluids: No
Z203 coolants: No
Z204 refrigerants: No
Z205 hydraulic fluids: No
Z299 other: No
Ancillary or other use: No
Z301 cleaner: No
Z302 degreaser: No
Z303 lubricant: No
Z304 fuel: No
Z305 flame retardant: No
Z306 waste treatment: No
Z307 water treatment: No
Z308 construction materials: No
Z399 other: No

Submitted Facility Name: RAINIER PLYWOOD CO
Submitted Street: 624 E 15TH ST
Submitted City: TACOMA
Submitted County: PIERCE
Submitted State: WA
Submitted Zip Code: 98421
Submitted BIA Code: Not reported
Submitted Tribe Name: Not reported
Submitted Parent Company Name: Not reported
Submitted Parent Company DB Number: Not reported
Submitted Standardized Parent Company Name: NA
Submitted Primary NAICS Code: 322299
Submitted Industry Code: 322
Submitted Industry Name: Paper
Industry Code: 322
Industry Name: Paper
Last year the facility reported: 2018
First year the facility reported: 2001
Number of forms submitted: 3
Total number of forms submitted: 54

Detailed Source Reduction Activities and Methods:

Cas number: 000108952

Map ID
Direction
Distance
Elevation

MAP FINDINGS

Site

Database(s)

EDR ID Number
EPA ID Number

RAINIER RICHLITE CO (Continued)

1000891764

Document control number:	1318217178932
Chemical name:	PHENOL
Classification:	TRI
Unit of measure:	Pounds
On-site limited releases - prior year:	0
On-site limited releases - current year:	0
On-site limited releases - following year:	0
On-site limited releases - 2nd-following year:	0
Other on-site releases - prior year:	330
Other on-site releases - current year:	341
Other on-site releases - following year:	375
Other on-site releases - 2nd-following year:	360
Off-site limited releases - prior year:	0
Off-site limited releases - current year:	0
Off-site limited releases - following year:	0
Off-site limited releases - 2nd-following year:	0
Other off-site releases - previous year:	0
Other off-site releases - current year:	0
Other off-site releases - following year:	0
Other off-site releases - 2nd-following year:	0
Energy recovery on site prior year:	91910
Energy recovery on site current year:	90588
Energy recovery on site following year:	99646
Energy recovery on site 2nd-following year:	95466
Energy recovery off site prior year:	0
Energy recovery off site current year:	0
Energy recovery off site following year:	0
Energy recovery off site 2nd-following year:	0
Quantity recycled on site prior year:	0
Quantity recycled on site current year:	0
Quantity recycled on site following year:	0
Quantity recycled on site 2nd-following year:	0
Quantity recycled off site prior year:	0
Quantity recycled off site current year:	0
Quantity recycled off site following year:	0
Quantity recycled off site 2nd-following year:	0
Quantity treated on site prior year:	143610
Quantity treated on site current year:	141543
Quantity treated on site following year:	155697
Quantity treated on site 2nd-following year:	151234
Quantity treated off site prior year:	0
Quantity treated off site current year:	0
Quantity treated off site following year:	0
Quantity treated off site 2nd-following year:	0
Catastrophic releases or other one-time events:	Not reported
Prod ratio/activity index:	1
Prod ratio or activity:	PRODUCTION
1st SR reduction activity:	NA-Na
1st SR activity ID meth code and desc 1:	Not reported
1st SR activity ID meth code and desc 2:	Not reported
1st SR activity ID meth code and desc 3:	Not reported
EST Ann REDN 1st source REDN act code and desc:	Not reported
2nd SR activity code and desc:	Not reported
2nd SR activity ID meth code and desc 1:	Not reported
2nd SR activity ID meth code and desc 2:	Not reported
2nd SR activity ID meth code and desc 3:	Not reported
EST Ann REDN 2nd source REDN act code and desc:	Not reported

Map ID
Direction
Distance
Elevation

MAP FINDINGS

Site

Database(s)

EDR ID Number
EPA ID Number

RAINIER RICHLITE CO (Continued)

1000891764

3rd SR activity code and desc:	Not reported
3rd SR activity ID meth code and desc 1:	Not reported
3rd SR activity ID meth code and desc 2:	Not reported
3rd SR activity ID meth code and desc 3:	Not reported
EST Ann REDN 3rd source REDN act code and desc:	Not reported
4th SR activity code and desc:	Not reported
4th SR activity ID meth code and desc 1:	Not reported
4th SR activity ID meth code and desc 2:	Not reported
4th SR activity ID meth code and desc 3:	Not reported
EST Ann REDN 4th source REDN act code and desc:	Not reported

Detailed On-site Waste Treatment Methods and Efficiency:

Cas number:	000108952
Document control number:	1318217178932
Chemical name:	PHENOL
Classification:	TRI
Unit of measure:	Pounds
Stream 1 - waste stream code:	Gaseous (gases, vapors, airborne particulates)
Stream 1 - trtmt method - sequence 1:	Incineration--thermal destruction other than use as a fuel
Stream 1 - trtmt method - sequence 2:	Not reported
Stream 1 - trtmt method - sequence 3:	Not reported
Stream 1 - trtmt method - sequence 4:	Not reported
Stream 1 - trtmt method - sequence 5:	Not reported
Stream 1 - trtmt method - sequence 6:	Not reported
Stream 1 - trtmt method - sequence 7:	Not reported
Stream 1 - trtmt method - sequence 8:	Not reported
Stream 1 - based on operating data:	NO
Stream 2 - waste stream code:	Not reported
Stream 2 - trtmt method - sequence 1:	Not reported
Stream 2 - trtmt method - sequence 2:	Not reported
Stream 2 - trtmt method - sequence 3:	Not reported
Stream 2 - trtmt method - sequence 4:	Not reported
Stream 2 - trtmt method - sequence 5:	Not reported
Stream 2 - trtmt method - sequence 6:	Not reported
Stream 2 - trtmt method - sequence 7:	Not reported
Stream 2 - trtmt method - sequence 8:	Not reported
Stream 2 - based on operating data:	Not reported
Stream 3 - waste stream code:	Not reported
Stream 3 - trtmt method - sequence 1:	Not reported
Stream 3 - trtmt method - sequence 2:	Not reported
Stream 3 - trtmt method - sequence 3:	Not reported
Stream 3 - trtmt method - sequence 4:	Not reported
Stream 3 - trtmt method - sequence 5:	Not reported
Stream 3 - trtmt method - sequence 6:	Not reported
Stream 3 - trtmt method - sequence 7:	Not reported
Stream 3 - trtmt method - sequence 8:	Not reported
Stream 3 - based on operating data:	Not reported
Stream 4 - waste stream code:	Not reported
Stream 4 - trtmt method - sequence 1:	Not reported
Stream 4 - trtmt method - sequence 2:	Not reported
Stream 4 - trtmt method - sequence 3:	Not reported
Stream 4 - trtmt method - sequence 4:	Not reported
Stream 4 - trtmt method - sequence 5:	Not reported
Stream 4 - trtmt method - sequence 6:	Not reported
Stream 4 - trtmt method - sequence 7:	Not reported
Stream 4 - trtmt method - sequence 8:	Not reported
Stream 4 - based on operating data:	Not reported

Map ID
Direction
Distance
Elevation

MAP FINDINGS

Site

Database(s)

EDR ID Number
EPA ID Number

RAINIER RICHLITE CO (Continued)

1000891764

Stream 5 - waste stream code:	Not reported
Stream 5 - trtmt method - sequence 1:	Not reported
Stream 5 - trtmt method - sequence 2:	Not reported
Stream 5 - trtmt method - sequence 3:	Not reported
Stream 5 - trtmt method - sequence 4:	Not reported
Stream 5 - trtmt method - sequence 5:	Not reported
Stream 5 - trtmt method - sequence 6:	Not reported
Stream 5 - trtmt method - sequence 7:	Not reported
Stream 5 - trtmt method - sequence 8:	Not reported
Stream 5 - based on operating data:	Not reported

ICIS:

Enforcement Action ID:	WAPSCA0000530530021800054
FRS ID:	110001916767
Action Name:	RAINIER RICHLITE CO 530530021800054
Facility Name:	RAINIER RICHLITE CO
Facility Address:	624 E 15TH ST TACOMA, WA 98421
Enforcement Action Type:	Notice of Violation
Facility County:	PIERCE
Program System Acronym:	AIR
Enforcement Action Forum Desc:	Administrative - Informal
EA Type Code:	NOV
Facility SIC Code:	Not reported
Federal Facility ID:	Not reported
Latitude in Decimal Degrees:	47.25062
Longitude in Decimal Degrees:	-122.42487
Permit Type Desc:	Not reported
Program System Acronym:	WAPSC0005305300218
Facility NAICS Code:	322220
Tribal Land Code:	Not reported

Enforcement Action ID:	WAPSCA0000530530021800040
FRS ID:	110001916767
Action Name:	RAINIER RICHLITE CO 530530021800040
Facility Name:	RAINIER RICHLITE CO
Facility Address:	624 E 15TH ST TACOMA, WA 98421
Enforcement Action Type:	Administrative Order
Facility County:	PIERCE
Program System Acronym:	AIR
Enforcement Action Forum Desc:	Administrative - Formal
EA Type Code:	SCAAAO
Facility SIC Code:	Not reported
Federal Facility ID:	Not reported
Latitude in Decimal Degrees:	47.25062
Longitude in Decimal Degrees:	-122.42487
Permit Type Desc:	Not reported
Program System Acronym:	WAPSC0005305300218
Facility NAICS Code:	322220
Tribal Land Code:	Not reported

Enforcement Action ID:	WAPSCA0000530530021800036
FRS ID:	110001916767
Action Name:	RAINIER RICHLITE CO 530530021800036
Facility Name:	RAINIER RICHLITE CO

Map ID
Direction
Distance
Elevation

MAP FINDINGS

Site

Database(s)

EDR ID Number
EPA ID Number

RAINIER RICHLITE CO (Continued)

1000891764

Facility Address: 624 E 15TH ST
TACOMA, WA 98421

Enforcement Action Type: Notice of Violation

Facility County: PIERCE

Program System Acronym: AIR

Enforcement Action Forum Desc: Administrative - Informal

EA Type Code: NOV

Facility SIC Code: Not reported

Federal Facility ID: Not reported

Latitude in Decimal Degrees: 47.25062

Longitude in Decimal Degrees: -122.42487

Permit Type Desc: Not reported

Program System Acronym: WAPSC0005305300218

Facility NAICS Code: 322220

Tribal Land Code: Not reported

Enforcement Action ID: WAPSCA0000530530021800027

FRS ID: 110001916767

Action Name: RAINIER RICHLITE CO 530530021800027

Facility Name: RAINIER RICHLITE CO

Facility Address: 624 E 15TH ST
TACOMA, WA 98421

Enforcement Action Type: Administrative Order

Facility County: PIERCE

Program System Acronym: AIR

Enforcement Action Forum Desc: Administrative - Formal

EA Type Code: SCAAAO

Facility SIC Code: Not reported

Federal Facility ID: Not reported

Latitude in Decimal Degrees: 47.25062

Longitude in Decimal Degrees: -122.42487

Permit Type Desc: Not reported

Program System Acronym: WAPSC0005305300218

Facility NAICS Code: 322220

Tribal Land Code: Not reported

Enforcement Action ID: WAPSCA0000530530021800024

FRS ID: 110001916767

Action Name: RAINIER RICHLITE CO 530530021800024

Facility Name: RAINIER RICHLITE CO

Facility Address: 624 E 15TH ST
TACOMA, WA 98421

Enforcement Action Type: Administrative Order

Facility County: PIERCE

Program System Acronym: AIR

Enforcement Action Forum Desc: Administrative - Formal

EA Type Code: SCAAAO

Facility SIC Code: Not reported

Federal Facility ID: Not reported

Latitude in Decimal Degrees: 47.25062

Longitude in Decimal Degrees: -122.42487

Permit Type Desc: Not reported

Program System Acronym: WAPSC0005305300218

Facility NAICS Code: 322220

Tribal Land Code: Not reported

Enforcement Action ID: WAPSCA0000530530021800019

Map ID
Direction
Distance
Elevation

MAP FINDINGS

Site

Database(s)

EDR ID Number
EPA ID Number

RAINIER RICHLITE CO (Continued)

1000891764

FRS ID: 110001916767
Action Name: RAINIER RICHLITE CO 530530021800019
Facility Name: RAINIER RICHLITE CO
Facility Address: 624 E 15TH ST
TACOMA, WA 98421
Enforcement Action Type: Notice of Violation
Facility County: PIERCE
Program System Acronym: AIR
Enforcement Action Forum Desc: Administrative - Informal
EA Type Code: NOV
Facility SIC Code: Not reported
Federal Facility ID: Not reported
Latitude in Decimal Degrees: 47.25062
Longitude in Decimal Degrees: -122.42487
Permit Type Desc: Not reported
Program System Acronym: WAPSC0005305300218
Facility NAICS Code: 322220
Tribal Land Code: Not reported

Enforcement Action ID: WAPSCA0000530530021800018
FRS ID: 110001916767
Action Name: RAINIER RICHLITE CO 530530021800018
Facility Name: RAINIER RICHLITE CO
Facility Address: 624 E 15TH ST
TACOMA, WA 98421
Enforcement Action Type: Notice of Violation
Facility County: PIERCE
Program System Acronym: AIR
Enforcement Action Forum Desc: Administrative - Informal
EA Type Code: NOV
Facility SIC Code: Not reported
Federal Facility ID: Not reported
Latitude in Decimal Degrees: 47.25062
Longitude in Decimal Degrees: -122.42487
Permit Type Desc: Not reported
Program System Acronym: WAPSC0005305300218
Facility NAICS Code: 322220
Tribal Land Code: Not reported

Enforcement Action ID: WAPSCA0000530530021800016
FRS ID: 110001916767
Action Name: RAINIER RICHLITE CO 530530021800016
Facility Name: RAINIER RICHLITE CO
Facility Address: 624 E 15TH ST
TACOMA, WA 98421
Enforcement Action Type: Notice of Violation
Facility County: PIERCE
Program System Acronym: AIR
Enforcement Action Forum Desc: Administrative - Informal
EA Type Code: NOV
Facility SIC Code: Not reported
Federal Facility ID: Not reported
Latitude in Decimal Degrees: 47.25062
Longitude in Decimal Degrees: -122.42487
Permit Type Desc: Not reported
Program System Acronym: WAPSC0005305300218
Facility NAICS Code: 322220

Map ID
Direction
Distance
Elevation

MAP FINDINGS

Site

Database(s)

EDR ID Number
EPA ID Number

RAINIER RICHLITE CO (Continued)

1000891764

Tribal Land Code: Not reported

Enforcement Action ID: WAPSCA0000530530021800014
FRS ID: 110001916767
Action Name: RAINIER RICHLITE CO 530530021800014
Facility Name: RAINIER RICHLITE CO
Facility Address: 624 E 15TH ST
TACOMA, WA 98421

Enforcement Action Type: Notice of Violation
Facility County: PIERCE
Program System Acronym: AIR
Enforcement Action Forum Desc: Administrative - Informal
EA Type Code: NOV
Facility SIC Code: Not reported
Federal Facility ID: Not reported
Latitude in Decimal Degrees: 47.25062
Longitude in Decimal Degrees: -122.42487
Permit Type Desc: Not reported
Program System Acronym: WAPSC0005305300218
Facility NAICS Code: 322220
Tribal Land Code: Not reported

Enforcement Action ID: WAPSCA0000530530021800011
FRS ID: 110001916767
Action Name: RAINIER RICHLITE CO 530530021800011
Facility Name: RAINIER RICHLITE CO
Facility Address: 624 E 15TH ST
TACOMA, WA 98421

Enforcement Action Type: Notice of Violation
Facility County: PIERCE
Program System Acronym: AIR
Enforcement Action Forum Desc: Administrative - Informal
EA Type Code: NOV
Facility SIC Code: Not reported
Federal Facility ID: Not reported
Latitude in Decimal Degrees: 47.25062
Longitude in Decimal Degrees: -122.42487
Permit Type Desc: Not reported
Program System Acronym: WAPSC0005305300218
Facility NAICS Code: 322220
Tribal Land Code: Not reported

Enforcement Action ID: WAPSCA0000530530021800010
FRS ID: 110001916767
Action Name: RAINIER RICHLITE CO 530530021800010
Facility Name: RAINIER RICHLITE CO
Facility Address: 624 E 15TH ST
TACOMA, WA 98421

Enforcement Action Type: Notice of Violation
Facility County: PIERCE
Program System Acronym: AIR
Enforcement Action Forum Desc: Administrative - Informal
EA Type Code: NOV
Facility SIC Code: Not reported
Federal Facility ID: Not reported
Latitude in Decimal Degrees: 47.25062
Longitude in Decimal Degrees: -122.42487

Map ID
Direction
Distance
Elevation

MAP FINDINGS

Site

Database(s)

EDR ID Number
EPA ID Number

RAINIER RICHLITE CO (Continued)

1000891764

Permit Type Desc: Not reported
Program System Acronym: WAPSC0005305300218
Facility NAICS Code: 322220
Tribal Land Code: Not reported

Enforcement Action ID: WAPSCA0000530530021800009
FRS ID: 110001916767
Action Name: RAINIER RICHLITE CO 530530021800009
Facility Name: RAINIER RICHLITE CO
Facility Address: 624 E 15TH ST
TACOMA, WA 98421

Enforcement Action Type: Notice of Violation
Facility County: PIERCE
Program System Acronym: AIR
Enforcement Action Forum Desc: Administrative - Informal
EA Type Code: NOV
Facility SIC Code: Not reported
Federal Facility ID: Not reported
Latitude in Decimal Degrees: 47.25062
Longitude in Decimal Degrees: -122.42487
Permit Type Desc: Not reported
Program System Acronym: WAPSC0005305300218
Facility NAICS Code: 322220
Tribal Land Code: Not reported

Enforcement Action ID: WAPSCA0000530530021800007
FRS ID: 110001916767
Action Name: RAINIER RICHLITE CO 530530021800007
Facility Name: RAINIER RICHLITE CO
Facility Address: 624 E 15TH ST
TACOMA, WA 98421

Enforcement Action Type: Notice of Violation
Facility County: PIERCE
Program System Acronym: AIR
Enforcement Action Forum Desc: Administrative - Informal
EA Type Code: NOV
Facility SIC Code: Not reported
Federal Facility ID: Not reported
Latitude in Decimal Degrees: 47.25062
Longitude in Decimal Degrees: -122.42487
Permit Type Desc: Not reported
Program System Acronym: WAPSC0005305300218
Facility NAICS Code: 322220
Tribal Land Code: Not reported

Enforcement Action ID: WAPSCA0000530530021800003
FRS ID: 110001916767
Action Name: RAINIER RICHLITE CO 530530021800003
Facility Name: RAINIER RICHLITE CO
Facility Address: 624 E 15TH ST
TACOMA, WA 98421

Enforcement Action Type: Notice of Violation
Facility County: PIERCE
Program System Acronym: AIR
Enforcement Action Forum Desc: Administrative - Informal
EA Type Code: NOV
Facility SIC Code: Not reported

Map ID
Direction
Distance
Elevation

MAP FINDINGS

Site

Database(s)

EDR ID Number
EPA ID Number

RAINIER RICHLITE CO (Continued)

1000891764

Federal Facility ID: Not reported
Latitude in Decimal Degrees: 47.25062
Longitude in Decimal Degrees: -122.42487
Permit Type Desc: Not reported
Program System Acronym: WAPSC0005305300218
Facility NAICS Code: 322220
Tribal Land Code: Not reported

Enforcement Action ID: 10-2006-0346
FRS ID: 110001916767
Action Name: RAINIER PLYWOOD CO DBA RICHLITE CO
Facility Name: RICHLITE
Facility Address: 624 E 15TH STREET
TACOMA, WA 98421

Enforcement Action Type: EPCRA 325 Action For Penalty
Facility County: PIERCE
Program System Acronym: ICIS
Enforcement Action Forum Desc: Administrative - Formal
EA Type Code: 325
Facility SIC Code: Not reported
Federal Facility ID: Not reported
Latitude in Decimal Degrees: 47.2508
Longitude in Decimal Degrees: -122.424
Permit Type Desc: Not reported
Program System Acronym: 200000371
Facility NAICS Code: Not reported
Tribal Land Code: Not reported

Facility Name: RAINIER PLYWOOD CO
Address: 624 E 15TH ST
Tribal Indicator: N
Fed Facility: No
NAIC Code: Not reported
SIC Code: Not reported

Facility Name: RAINIER PLYWOOD CO
Address: 624 E 15TH ST
Tribal Indicator: N
Fed Facility: No
NAIC Code: Not reported
SIC Code: Not reported

Facility Name: RAINIER PLYWOOD CO
Address: 624 E 15TH ST
Tribal Indicator: N
Fed Facility: No
NAIC Code: Not reported
SIC Code: Not reported

Facility Name: RAINIER PLYWOOD CO
Address: 624 E 15TH ST
Tribal Indicator: N
Fed Facility: No
NAIC Code: Not reported
SIC Code: Not reported

Map ID
Direction
Distance
Elevation

MAP FINDINGS

Site

Database(s)

EDR ID Number
EPA ID Number

RAINIER RICHLITE CO (Continued)

1000891764

Facility Name: RAINIER PLYWOOD CO
Address: 624 E 15TH ST
Tribal Indicator: N
Fed Facility: No
NAIC Code: Not reported
SIC Code: Not reported

Facility Name: RAINIER PLYWOOD CO
Address: 624 E 15TH ST
Tribal Indicator: N
Fed Facility: No
NAIC Code: Not reported
SIC Code: Not reported

Facility Name: RAINIER PLYWOOD CO
Address: 624 E 15TH ST
Tribal Indicator: N
Fed Facility: No
NAIC Code: Not reported
SIC Code: Not reported

Facility Name: RAINIER PLYWOOD CO
Address: 624 E 15TH ST
Tribal Indicator: N
Fed Facility: No
NAIC Code: Not reported
SIC Code: Not reported

US AIRS (AFS):
Envid: 1000891764
Region Code: 10
County Code: WA053
Programmatic ID: AIR WAPSC0005305300218
Facility Registry ID: 110001916767
D and B Number: Not reported
Facility Site Name: RAINIER RICHLITE CO
Primary SIC Code: Not reported
NAICS Code: 322220
Default Air Classification Code: MAJ
Facility Type of Ownership Code: POF
Air CMS Category Code: SMI
HPV Status: Not reported

US AIRS (AFS):
Region Code: 10
Programmatic ID: AIR WAPSC0005305300218
Facility Registry ID: 110001916767
Air Operating Status Code: OPR
Default Air Classification Code: MAJ
Air Program: Federally-Enforceable State Operating Permit - Non Title V
Activity Date: 2014-10-21 00:00:00
Activity Status Date: 2014-12-11 17:03:40
Activity Group: Compliance Monitoring
Activity Type: Inspection/Evaluation
Activity Status: Active

Region Code: 10

Map ID
Direction
Distance
Elevation

MAP FINDINGS

Site

Database(s)

EDR ID Number
EPA ID Number

RAINIER RICHLITE CO (Continued)

1000891764

Programmatic ID: AIR WAPSC0005305300218
Facility Registry ID: 110001916767
Air Operating Status Code: OPR
Default Air Classification Code: MAJ
Air Program: Federally-Enforceable State Operating Permit - Non Title V
Activity Date: 2015-08-24 00:00:00
Activity Status Date: 2015-09-11 16:55:19
Activity Group: Compliance Monitoring
Activity Type: Inspection/Evaluation
Activity Status: Active

Region Code: 10
Programmatic ID: AIR WAPSC0005305300218
Facility Registry ID: 110001916767
Air Operating Status Code: OPR
Default Air Classification Code: MAJ
Air Program: Federally-Enforceable State Operating Permit - Non Title V
Activity Date: 2016-05-26 00:00:00
Activity Status Date: 2016-07-08 16:32:09
Activity Group: Compliance Monitoring
Activity Type: Inspection/Evaluation
Activity Status: Active

Region Code: 10
Programmatic ID: AIR WAPSC0005305300218
Facility Registry ID: 110001916767
Air Operating Status Code: OPR
Default Air Classification Code: MAJ
Air Program: Federally-Enforceable State Operating Permit - Non Title V
Activity Date: 2011-05-23 00:00:00
Activity Status Date: Not reported
Activity Group: Compliance Monitoring
Activity Type: Inspection/Evaluation
Activity Status: Not reported

Region Code: 10
Programmatic ID: AIR WAPSC0005305300218
Facility Registry ID: 110001916767
Air Operating Status Code: OPR
Default Air Classification Code: MAJ
Air Program: Federally-Enforceable State Operating Permit - Non Title V
Activity Date: 2011-05-24 00:00:00
Activity Status Date: Not reported
Activity Group: Compliance Monitoring
Activity Type: Inspection/Evaluation
Activity Status: Not reported

Region Code: 10
Programmatic ID: AIR WAPSC0005305300218
Facility Registry ID: 110001916767
Air Operating Status Code: OPR
Default Air Classification Code: MAJ
Air Program: Federally-Enforceable State Operating Permit - Non Title V
Activity Date: 2011-11-29 00:00:00
Activity Status Date: Not reported
Activity Group: Compliance Monitoring
Activity Type: Inspection/Evaluation

Map ID
Direction
Distance
Elevation

MAP FINDINGS

Site

Database(s)

EDR ID Number
EPA ID Number

RAINIER RICHLITE CO (Continued)

1000891764

Activity Status: Not reported

Region Code: 10
Programmatic ID: AIR WAPSC0005305300218
Facility Registry ID: 110001916767
Air Operating Status Code: OPR
Default Air Classification Code: MAJ
Air Program: Federally-Enforceable State Operating Permit - Non Title V
Activity Date: 2012-05-25 00:00:00
Activity Status Date: Not reported
Activity Group: Compliance Monitoring
Activity Type: Inspection/Evaluation
Activity Status: Not reported

Region Code: 10
Programmatic ID: AIR WAPSC0005305300218
Facility Registry ID: 110001916767
Air Operating Status Code: OPR
Default Air Classification Code: MAJ
Air Program: Federally-Enforceable State Operating Permit - Non Title V
Activity Date: 2012-06-06 00:00:00
Activity Status Date: Not reported
Activity Group: Compliance Monitoring
Activity Type: Inspection/Evaluation
Activity Status: Not reported

Region Code: 10
Programmatic ID: AIR WAPSC0005305300218
Facility Registry ID: 110001916767
Air Operating Status Code: OPR
Default Air Classification Code: MAJ
Air Program: Federally-Enforceable State Operating Permit - Non Title V
Activity Date: 2013-01-31 00:00:00
Activity Status Date: Not reported
Activity Group: Compliance Monitoring
Activity Type: Inspection/Evaluation
Activity Status: Not reported

Region Code: 10
Programmatic ID: AIR WAPSC0005305300218
Facility Registry ID: 110001916767
Air Operating Status Code: OPR
Default Air Classification Code: MAJ
Air Program: Federally-Enforceable State Operating Permit - Non Title V
Activity Date: 2013-02-20 00:00:00
Activity Status Date: Not reported
Activity Group: Compliance Monitoring
Activity Type: Inspection/Evaluation
Activity Status: Not reported

Region Code: 10
Programmatic ID: AIR WAPSC0005305300218
Facility Registry ID: 110001916767
Air Operating Status Code: OPR
Default Air Classification Code: MAJ
Air Program: Federally-Enforceable State Operating Permit - Non Title V
Activity Date: 2013-03-14 00:00:00

Map ID
Direction
Distance
Elevation

MAP FINDINGS

Site

Database(s)

EDR ID Number
EPA ID Number

RAINIER RICHLITE CO (Continued)

1000891764

Activity Status Date: Not reported
Activity Group: Compliance Monitoring
Activity Type: Inspection/Evaluation
Activity Status: Not reported

Region Code: 10
Programmatic ID: AIR WAPSC0005305300218
Facility Registry ID: 110001916767
Air Operating Status Code: OPR
Default Air Classification Code: MAJ
Air Program: Federally-Enforceable State Operating Permit - Non Title V
Activity Date: 2013-04-02 00:00:00
Activity Status Date: Not reported
Activity Group: Compliance Monitoring
Activity Type: Inspection/Evaluation
Activity Status: Not reported

Region Code: 10
Programmatic ID: AIR WAPSC0005305300218
Facility Registry ID: 110001916767
Air Operating Status Code: OPR
Default Air Classification Code: MAJ
Air Program: Federally-Enforceable State Operating Permit - Non Title V
Activity Date: 2013-09-13 00:00:00
Activity Status Date: Not reported
Activity Group: Compliance Monitoring
Activity Type: Inspection/Evaluation
Activity Status: Not reported

Region Code: 10
Programmatic ID: AIR WAPSC0005305300218
Facility Registry ID: 110001916767
Air Operating Status Code: OPR
Default Air Classification Code: MAJ
Air Program: Federally-Enforceable State Operating Permit - Non Title V
Activity Date: 2013-09-26 00:00:00
Activity Status Date: Not reported
Activity Group: Compliance Monitoring
Activity Type: Inspection/Evaluation
Activity Status: Not reported

Region Code: 10
Programmatic ID: AIR WAPSC0005305300218
Facility Registry ID: 110001916767
Air Operating Status Code: OPR
Default Air Classification Code: MAJ
Air Program: Federally-Enforceable State Operating Permit - Non Title V
Activity Date: 2013-10-01 00:00:00
Activity Status Date: Not reported
Activity Group: Compliance Monitoring
Activity Type: Inspection/Evaluation
Activity Status: Not reported

Region Code: 10
Programmatic ID: AIR WAPSC0005305300218
Facility Registry ID: 110001916767
Air Operating Status Code: OPR

Map ID
Direction
Distance
Elevation

MAP FINDINGS

Site

Database(s)

EDR ID Number
EPA ID Number

RAINIER RICHLITE CO (Continued)

1000891764

Default Air Classification Code: MAJ
Air Program: Federally-Enforceable State Operating Permit - Non Title V
Activity Date: 2014-04-30 00:00:00
Activity Status Date: Not reported
Activity Group: Compliance Monitoring
Activity Type: Inspection/Evaluation
Activity Status: Not reported

Region Code: 10
Programmatic ID: AIR WAPSC0005305300218
Facility Registry ID: 110001916767
Air Operating Status Code: OPR
Default Air Classification Code: MAJ
Air Program: Federally-Enforceable State Operating Permit - Non Title V
Activity Date: 2014-05-05 00:00:00
Activity Status Date: Not reported
Activity Group: Compliance Monitoring
Activity Type: Inspection/Evaluation
Activity Status: Not reported

Region Code: 10
Programmatic ID: AIR WAPSC0005305300218
Facility Registry ID: 110001916767
Air Operating Status Code: OPR
Default Air Classification Code: MAJ
Air Program: Federally-Enforceable State Operating Permit - Non Title V
Activity Date: 2012-06-07 00:00:00
Activity Status Date: 2012-06-07 00:00:00
Activity Group: Enforcement Action
Activity Type: Administrative - Informal
Activity Status: Achieved

Region Code: 10
Programmatic ID: AIR WAPSC0005305300218
Facility Registry ID: 110001916767
Air Operating Status Code: OPR
Default Air Classification Code: MAJ
Air Program: State Implementation Plan for National Primary and Secondary Ambient Air Quality Standards
Activity Date: Not reported
Activity Status Date: 2005-12-16 00:00:00
Activity Group: Case File
Activity Type: Case File
Activity Status: Resolved

Region Code: 10
Programmatic ID: AIR WAPSC0005305300218
Facility Registry ID: 110001916767
Air Operating Status Code: OPR
Default Air Classification Code: MAJ
Air Program: State Implementation Plan for National Primary and Secondary Ambient Air Quality Standards
Activity Date: 1998-02-23 00:00:00
Activity Status Date: Not reported
Activity Group: Compliance Monitoring
Activity Type: Inspection/Evaluation
Activity Status: Not reported

Region Code: 10

Map ID
Direction
Distance
Elevation

MAP FINDINGS

Site

Database(s)

EDR ID Number
EPA ID Number

RAINIER RICHLITE CO (Continued)

1000891764

Programmatic ID: AIR WAPSC0005305300218
Facility Registry ID: 110001916767
Air Operating Status Code: OPR
Default Air Classification Code: MAJ
Air Program: State Implementation Plan for National Primary and Secondary Ambient Air Quality Standards
Activity Date: 2004-03-29 00:00:00
Activity Status Date: Not reported
Activity Group: Compliance Monitoring
Activity Type: Inspection/Evaluation
Activity Status: Not reported

Region Code: 10
Programmatic ID: AIR WAPSC0005305300218
Facility Registry ID: 110001916767
Air Operating Status Code: OPR
Default Air Classification Code: MAJ
Air Program: State Implementation Plan for National Primary and Secondary Ambient Air Quality Standards
Activity Date: 2004-09-30 00:00:00
Activity Status Date: Not reported
Activity Group: Compliance Monitoring
Activity Type: Inspection/Evaluation
Activity Status: Not reported

Region Code: 10
Programmatic ID: AIR WAPSC0005305300218
Facility Registry ID: 110001916767
Air Operating Status Code: OPR
Default Air Classification Code: MAJ
Air Program: State Implementation Plan for National Primary and Secondary Ambient Air Quality Standards
Activity Date: 2005-01-24 00:00:00
Activity Status Date: Not reported
Activity Group: Compliance Monitoring
Activity Type: Inspection/Evaluation
Activity Status: Not reported

Region Code: 10
Programmatic ID: AIR WAPSC0005305300218
Facility Registry ID: 110001916767
Air Operating Status Code: OPR
Default Air Classification Code: MAJ
Air Program: State Implementation Plan for National Primary and Secondary Ambient Air Quality Standards
Activity Date: 2005-04-26 00:00:00
Activity Status Date: Not reported
Activity Group: Compliance Monitoring
Activity Type: Inspection/Evaluation
Activity Status: Not reported

Region Code: 10
Programmatic ID: AIR WAPSC0005305300218
Facility Registry ID: 110001916767
Air Operating Status Code: OPR
Default Air Classification Code: MAJ
Air Program: State Implementation Plan for National Primary and Secondary Ambient Air Quality Standards
Activity Date: 2005-05-26 00:00:00
Activity Status Date: Not reported
Activity Group: Compliance Monitoring
Activity Type: Inspection/Evaluation

Map ID
Direction
Distance
Elevation

MAP FINDINGS

Site

Database(s)

EDR ID Number
EPA ID Number

RAINIER RICHLITE CO (Continued)

1000891764

Activity Status: Not reported

Region Code: 10
Programmatic ID: AIR WAPSC0005305300218
Facility Registry ID: 110001916767
Air Operating Status Code: OPR
Default Air Classification Code: MAJ
Air Program: State Implementation Plan for National Primary and Secondary Ambient Air Quality Standards
Activity Date: 2005-07-19 00:00:00
Activity Status Date: Not reported
Activity Group: Compliance Monitoring
Activity Type: Inspection/Evaluation
Activity Status: Not reported

Region Code: 10
Programmatic ID: AIR WAPSC0005305300218
Facility Registry ID: 110001916767
Air Operating Status Code: OPR
Default Air Classification Code: MAJ
Air Program: State Implementation Plan for National Primary and Secondary Ambient Air Quality Standards
Activity Date: 2005-08-09 00:00:00
Activity Status Date: Not reported
Activity Group: Compliance Monitoring
Activity Type: Inspection/Evaluation
Activity Status: Not reported

Region Code: 10
Programmatic ID: AIR WAPSC0005305300218
Facility Registry ID: 110001916767
Air Operating Status Code: OPR
Default Air Classification Code: MAJ
Air Program: State Implementation Plan for National Primary and Secondary Ambient Air Quality Standards
Activity Date: 2005-09-16 00:00:00
Activity Status Date: Not reported
Activity Group: Compliance Monitoring
Activity Type: Inspection/Evaluation
Activity Status: Not reported

Region Code: 10
Programmatic ID: AIR WAPSC0005305300218
Facility Registry ID: 110001916767
Air Operating Status Code: OPR
Default Air Classification Code: MAJ
Air Program: State Implementation Plan for National Primary and Secondary Ambient Air Quality Standards
Activity Date: 2005-09-26 00:00:00
Activity Status Date: Not reported
Activity Group: Compliance Monitoring
Activity Type: Inspection/Evaluation
Activity Status: Not reported

Region Code: 10
Programmatic ID: AIR WAPSC0005305300218
Facility Registry ID: 110001916767
Air Operating Status Code: OPR
Default Air Classification Code: MAJ
Air Program: State Implementation Plan for National Primary and Secondary Ambient Air Quality Standards
Activity Date: 2006-03-09 00:00:00

Map ID
Direction
Distance
Elevation

MAP FINDINGS

Site

Database(s)

EDR ID Number
EPA ID Number

RAINIER RICHLITE CO (Continued)

1000891764

Activity Status Date: Not reported
Activity Group: Compliance Monitoring
Activity Type: Inspection/Evaluation
Activity Status: Not reported

Region Code: 10
Programmatic ID: AIR WAPSC0005305300218
Facility Registry ID: 110001916767
Air Operating Status Code: OPR
Default Air Classification Code: MAJ
Air Program: State Implementation Plan for National Primary and Secondary Ambient Air Quality Standards
Activity Date: 2006-10-11 00:00:00
Activity Status Date: Not reported
Activity Group: Compliance Monitoring
Activity Type: Inspection/Evaluation
Activity Status: Not reported

Region Code: 10
Programmatic ID: AIR WAPSC0005305300218
Facility Registry ID: 110001916767
Air Operating Status Code: OPR
Default Air Classification Code: MAJ
Air Program: State Implementation Plan for National Primary and Secondary Ambient Air Quality Standards
Activity Date: 2008-04-16 00:00:00
Activity Status Date: Not reported
Activity Group: Compliance Monitoring
Activity Type: Inspection/Evaluation
Activity Status: Not reported

Region Code: 10
Programmatic ID: AIR WAPSC0005305300218
Facility Registry ID: 110001916767
Air Operating Status Code: OPR
Default Air Classification Code: MAJ
Air Program: State Implementation Plan for National Primary and Secondary Ambient Air Quality Standards
Activity Date: 2008-07-16 00:00:00
Activity Status Date: Not reported
Activity Group: Compliance Monitoring
Activity Type: Inspection/Evaluation
Activity Status: Not reported

Region Code: 10
Programmatic ID: AIR WAPSC0005305300218
Facility Registry ID: 110001916767
Air Operating Status Code: OPR
Default Air Classification Code: MAJ
Air Program: State Implementation Plan for National Primary and Secondary Ambient Air Quality Standards
Activity Date: 2009-04-27 00:00:00
Activity Status Date: Not reported
Activity Group: Compliance Monitoring
Activity Type: Inspection/Evaluation
Activity Status: Not reported

Region Code: 10
Programmatic ID: AIR WAPSC0005305300218
Facility Registry ID: 110001916767
Air Operating Status Code: OPR

Map ID
Direction
Distance
Elevation

MAP FINDINGS

Site

Database(s)

EDR ID Number
EPA ID Number

RAINIER RICHLITE CO (Continued)

1000891764

Default Air Classification Code: MAJ
Air Program: State Implementation Plan for National Primary and Secondary Ambient Air Quality Standards
Activity Date: 2009-08-17 00:00:00
Activity Status Date: Not reported
Activity Group: Compliance Monitoring
Activity Type: Inspection/Evaluation
Activity Status: Not reported

Region Code: 10
Programmatic ID: AIR WAPSC0005305300218
Facility Registry ID: 110001916767
Air Operating Status Code: OPR
Default Air Classification Code: MAJ
Air Program: State Implementation Plan for National Primary and Secondary Ambient Air Quality Standards
Activity Date: 2010-04-22 00:00:00
Activity Status Date: Not reported
Activity Group: Compliance Monitoring
Activity Type: Inspection/Evaluation
Activity Status: Not reported

Region Code: 10
Programmatic ID: AIR WAPSC0005305300218
Facility Registry ID: 110001916767
Air Operating Status Code: OPR
Default Air Classification Code: MAJ
Air Program: State Implementation Plan for National Primary and Secondary Ambient Air Quality Standards
Activity Date: 2010-07-29 00:00:00
Activity Status Date: Not reported
Activity Group: Compliance Monitoring
Activity Type: Inspection/Evaluation
Activity Status: Not reported

Region Code: 10
Programmatic ID: AIR WAPSC0005305300218
Facility Registry ID: 110001916767
Air Operating Status Code: OPR
Default Air Classification Code: MAJ
Air Program: State Implementation Plan for National Primary and Secondary Ambient Air Quality Standards
Activity Date: 2010-08-02 00:00:00
Activity Status Date: Not reported
Activity Group: Compliance Monitoring
Activity Type: Inspection/Evaluation
Activity Status: Not reported

Region Code: 10
Programmatic ID: AIR WAPSC0005305300218
Facility Registry ID: 110001916767
Air Operating Status Code: OPR
Default Air Classification Code: MAJ
Air Program: State Implementation Plan for National Primary and Secondary Ambient Air Quality Standards
Activity Date: 2005-10-07 00:00:00
Activity Status Date: 2005-10-07 00:00:00
Activity Group: Enforcement Action
Activity Type: Administrative - Formal
Activity Status: Final Order Issued

Region Code: 10

Map ID
Direction
Distance
Elevation

MAP FINDINGS

Site

Database(s)

EDR ID Number
EPA ID Number

RAINIER RICHLITE CO (Continued)

1000891764

Programmatic ID: AIR WAPSC0005305300218
Facility Registry ID: 110001916767
Air Operating Status Code: OPR
Default Air Classification Code: MAJ
Air Program: State Implementation Plan for National Primary and Secondary Ambient Air Quality Standards
Activity Date: 2005-12-13 00:00:00
Activity Status Date: 2005-12-13 00:00:00
Activity Group: Enforcement Action
Activity Type: Administrative - Formal
Activity Status: Final Order Issued

Region Code: 10
Programmatic ID: AIR WAPSC0005305300218
Facility Registry ID: 110001916767
Air Operating Status Code: OPR
Default Air Classification Code: MAJ
Air Program: State Implementation Plan for National Primary and Secondary Ambient Air Quality Standards
Activity Date: 2008-09-18 00:00:00
Activity Status Date: 2008-09-18 00:00:00
Activity Group: Enforcement Action
Activity Type: Administrative - Formal
Activity Status: Final Order Issued

Region Code: 10
Programmatic ID: AIR WAPSC0005305300218
Facility Registry ID: 110001916767
Air Operating Status Code: OPR
Default Air Classification Code: MAJ
Air Program: State Implementation Plan for National Primary and Secondary Ambient Air Quality Standards
Activity Date: 2004-03-29 00:00:00
Activity Status Date: 2004-03-29 00:00:00
Activity Group: Enforcement Action
Activity Type: Administrative - Informal
Activity Status: Achieved

Region Code: 10
Programmatic ID: AIR WAPSC0005305300218
Facility Registry ID: 110001916767
Air Operating Status Code: OPR
Default Air Classification Code: MAJ
Air Program: State Implementation Plan for National Primary and Secondary Ambient Air Quality Standards
Activity Date: 2005-01-24 00:00:00
Activity Status Date: 2005-01-24 00:00:00
Activity Group: Enforcement Action
Activity Type: Administrative - Informal
Activity Status: Achieved

Region Code: 10
Programmatic ID: AIR WAPSC0005305300218
Facility Registry ID: 110001916767
Air Operating Status Code: OPR
Default Air Classification Code: MAJ
Air Program: State Implementation Plan for National Primary and Secondary Ambient Air Quality Standards
Activity Date: 2005-04-14 00:00:00
Activity Status Date: 2005-04-14 00:00:00
Activity Group: Enforcement Action
Activity Type: Administrative - Informal

Map ID
Direction
Distance
Elevation

MAP FINDINGS

Site

Database(s)

EDR ID Number
EPA ID Number

RAINIER RICHLITE CO (Continued)

1000891764

Activity Status: Achieved

Region Code: 10
Programmatic ID: AIR WAPSC0005305300218
Facility Registry ID: 110001916767
Air Operating Status Code: OPR
Default Air Classification Code: MAJ
Air Program: State Implementation Plan for National Primary and Secondary Ambient Air Quality Standards
Activity Date: 2005-05-23 00:00:00
Activity Status Date: 2005-05-23 00:00:00
Activity Group: Enforcement Action
Activity Type: Administrative - Informal
Activity Status: Achieved

Region Code: 10
Programmatic ID: AIR WAPSC0005305300218
Facility Registry ID: 110001916767
Air Operating Status Code: OPR
Default Air Classification Code: MAJ
Air Program: State Implementation Plan for National Primary and Secondary Ambient Air Quality Standards
Activity Date: 2005-06-02 00:00:00
Activity Status Date: 2005-06-02 00:00:00
Activity Group: Enforcement Action
Activity Type: Administrative - Informal
Activity Status: Achieved

Region Code: 10
Programmatic ID: AIR WAPSC0005305300218
Facility Registry ID: 110001916767
Air Operating Status Code: OPR
Default Air Classification Code: MAJ
Air Program: State Implementation Plan for National Primary and Secondary Ambient Air Quality Standards
Activity Date: 2005-07-20 00:00:00
Activity Status Date: 2005-07-20 00:00:00
Activity Group: Enforcement Action
Activity Type: Administrative - Informal
Activity Status: Achieved

Region Code: 10
Programmatic ID: AIR WAPSC0005305300218
Facility Registry ID: 110001916767
Air Operating Status Code: OPR
Default Air Classification Code: MAJ
Air Program: State Implementation Plan for National Primary and Secondary Ambient Air Quality Standards
Activity Date: 2005-08-29 00:00:00
Activity Status Date: 2005-08-29 00:00:00
Activity Group: Enforcement Action
Activity Type: Administrative - Informal
Activity Status: Achieved

Region Code: 10
Programmatic ID: AIR WAPSC0005305300218
Facility Registry ID: 110001916767
Air Operating Status Code: OPR
Default Air Classification Code: MAJ
Air Program: State Implementation Plan for National Primary and Secondary Ambient Air Quality Standards
Activity Date: 2005-09-23 00:00:00

Map ID
Direction
Distance
Elevation

MAP FINDINGS

Site

Database(s)

EDR ID Number
EPA ID Number

RAINIER RICHLITE CO (Continued)

1000891764

Activity Status Date: 2005-09-23 00:00:00
Activity Group: Enforcement Action
Activity Type: Administrative - Informal
Activity Status: Achieved

Region Code: 10
Programmatic ID: AIR WAPSC0005305300218
Facility Registry ID: 110001916767
Air Operating Status Code: OPR
Default Air Classification Code: MAJ
Air Program: State Implementation Plan for National Primary and Secondary Ambient Air Quality Standards
Activity Date: 2005-10-04 00:00:00
Activity Status Date: 2005-10-04 00:00:00
Activity Group: Enforcement Action
Activity Type: Administrative - Informal
Activity Status: Achieved

Region Code: 10
Programmatic ID: AIR WAPSC0005305300218
Facility Registry ID: 110001916767
Air Operating Status Code: OPR
Default Air Classification Code: MAJ
Air Program: State Implementation Plan for National Primary and Secondary Ambient Air Quality Standards
Activity Date: 2008-07-16 00:00:00
Activity Status Date: 2008-07-16 00:00:00
Activity Group: Enforcement Action
Activity Type: Administrative - Informal
Activity Status: Achieved

FINDS:

Registry ID: 110001916767

Click Here:

Environmental Interest/Information System:

Washington Facility / Site Identification System (WA-FSIS) provides a means to query and display data maintained by the Washington Department of Ecology. This system contains key information for each facility/site that is currently, or has been, of interest to the Air Quality, Dam Safety, Hazardous Waste, Toxics Cleanup, and Water Quality Programs.

AFS (Aerometric Information Retrieval System (AIRS) Facility Subsystem) replaces the former Compliance Data System (CDS), the National Emission Data System (NEDS), and the Storage and Retrieval of Aerometric Data (SAROAD). AIRS is the national repository for information concerning airborne pollution in the United States. AFS is used to track emissions and compliance data from industrial plants. AFS data are utilized by states to prepare State Implementation Plans to comply with regulatory programs and by EPA as an input for the estimation of total national emissions. AFS is undergoing a major redesign to support facility operating permits required under Title V of the Clean Air Act.

AIR EMISSIONS CLASSIFICATION UNKNOWN
US EPA TRIS (Toxics Release Inventory System) contains information from facilities on the amounts of over 300 listed toxic chemicals that these facilities release directly to air, water, land, or that are

Map ID
Direction
Distance
Elevation

MAP FINDINGS

Site

Database(s)

EDR ID Number
EPA ID Number

RAINIER RICHLITE CO (Continued)

1000891764

transported off-site.

US National Pollutant Discharge Elimination System (NPDES) module of the Compliance Information System (ICIS) tracks surface water permits issued under the Clean Water Act. Under NPDES, all facilities that discharge pollutants from any point source into waters of the United States are required to obtain a permit. The permit will likely contain limits on what can be discharged, impose monitoring and reporting requirements, and include other provisions to ensure that the discharge does not adversely affect water quality.

RCRAInfo is a national information system that supports the Resource Conservation and Recovery Act (RCRA) program through the tracking of events and activities related to facilities that generate, transport, and treat, store, or dispose of hazardous waste. RCRAInfo allows RCRA program staff to track the notification, permit, compliance, and corrective action activities required under RCRA.

HAZARDOUS WASTE BIENNIAL REPORTER
AIR MAJOR

ICIS (Integrated Compliance Information System) is the Integrated Compliance Information System and provides a database that, when complete, will contain integrated Enforcement and Compliance information across most of EPA's programs. The vision for ICIS is to replace EPA's independent databases that contain Enforcement data with a single repository for that information. Currently, ICIS contains all Federal Administrative and Judicial enforcement actions. This information is maintained in ICIS by EPA in the Regional offices and its Headquarters. A future release of ICIS will replace the Permit Compliance System (PCS) which supports the NPDES and will integrate that information with Federal actions already in the system. ICIS also has the capability to track other activities occurring in the Region that support Compliance and Enforcement programs. These include; Incident Tracking, Compliance Assistance, and Compliance Monitoring.

[Click this hyperlink](#) while viewing on your computer to access additional FINDS: detail in the EDR Site Report.

ECHO:

Envid: 1000891764
Registry ID: 110001916767
DFR URL: <http://echo.epa.gov/detailed-facility-report?fid=110001916767>
Name: RAINIER RICHLITE
Address: 624 E 15TH ST
City,State,Zip: TACOMA, WA 98421

HAZNET:

Name: RAINIER PLYWOOD
Address: 624 E 15TH ST
Address 2: Not reported
City,State,Zip: TACOMA, WA 984211606
Contact: SHAWN ODAY
Telephone: 2533835533
Mailing Name: Not reported
Mailing Address: 624 E 15TH ST

Year: 2009
Gepaid: WAD988506010
TSD EPA ID: CAD980884183
CA Waste Code: 271 - Organic monomer waste (includes unreacted resins)

Map ID
 Direction
 Distance
 Elevation

MAP FINDINGS

Site

Database(s)

EDR ID Number
 EPA ID Number

RAINIER RICHLITE CO (Continued)

1000891764

Disposal Method: Tons: Year: Gepaid: TSD EPA ID: CA Waste Code: Disposal Method: Tons: Year: Gepaid: TSD EPA ID: CA Waste Code: Disposal Method: Tons: Year: Gepaid: TSD EPA ID: CA Waste Code: Disposal Method: Tons: Year: Gepaid: TSD EPA ID: CA Waste Code: Disposal Method: Tons: Additional Info: Year: Gen EPA ID: Shipment Date: Creation Date: Receipt Date: Manifest ID: Trans EPA ID: Trans Name: Trans 2 EPA ID: Trans 2 Name: TSDF EPA ID: Trans Name: TSDF Alt EPA ID: TSDF Alt Name: Waste Code Description: RCRA Code: Meth Code: Quantity Tons: Waste Quantity: Quantity Unit:	H141 - Storage, Bulking, And/Or Transfer Off Site--No Treatment/Reovery (H010-H129) Or (H131-H135) 0.6687 2008 WAD988506010 CAD980884183 271 - Organic monomer waste (includes unreacted resins) H061 - Fuel Blending Prior To Energy Recovery At Another Site 0.68805 2008 WAD988506010 CAD980884183 271 - Organic monomer waste (includes unreacted resins) H141 - Storage, Bulking, And/Or Transfer Off Site--No Treatment/Reovery (H010-H129) Or (H131-H135) 0.834 1995 WAD988506010 CAD009452657 - R01 - Recycler 0.2502 1995 WAD988506010 CAD009452657 331 - Off-specification, aged or surplus organics R01 - Recycler 4.0925 2008 WAD988506010 20080912 11/14/2008 18:30:08 20080918 001365724JJK CAD983649880 GENERAL ENVIRONMENTAL MANAGEMENT INC NED986382133 SMITH SYSTEMS CAD980884183 GEM RANCHO CORDOVA LLC Not reported Not reported 271 - Organic monomer waste (includes unreacted resins) F003 H141 - Storage, Bulking, And/Or Transfer Off Site--No Treatment/Reovery (H010-H129) Or (H131-H135) 0.834 200 G
---	--

Map ID
Direction
Distance
Elevation

MAP FINDINGS

Site

Database(s)

EDR ID Number
EPA ID Number

RAINIER RICHLITE CO (Continued)

1000891764

Additional Code 1:	D001
Additional Code 2:	Not reported
Additional Code 3:	Not reported
Additional Code 4:	Not reported
Additional Code 5:	Not reported
Shipment Date:	20080219
Creation Date:	5/5/2008 18:30:17
Receipt Date:	20080225
Manifest ID:	001368721JJK
Trans EPA ID:	CAD983649880
Trans Name:	GENERAL ENVIRONMENTAL MANAGEMENT INC
Trans 2 EPA ID:	UTR000007708
Trans 2 Name:	SLT EXPRESSWAY INC
TSDf EPA ID:	CAD980884183
Trans Name:	GEM RANCHO CORDOVA LLC
TSDf Alt EPA ID:	Not reported
TSDf Alt Name:	Not reported
Waste Code Description:	271 - Organic monomer waste (includes unreacted resins
RCRA Code:	F003
Meth Code:	H061 - Fuel Blending Prior To Energy Recovery At Another Site
Quantity Tons:	0.68805
Waste Quantity:	165
Quantity Unit:	G
Additional Code 1:	D001
Additional Code 2:	Not reported
Additional Code 3:	Not reported
Additional Code 4:	Not reported
Additional Code 5:	Not reported
Additional Info:	
Year:	1995
Gen EPA ID:	WAD988506010
Shipment Date:	19950420
Creation Date:	10/24/1995 0:00:00
Receipt Date:	19950428
Manifest ID:	95024129
Trans EPA ID:	WAD988513032
Trans Name:	Not reported
Trans 2 EPA ID:	CAD009452657
Trans 2 Name:	Not reported
TSDf EPA ID:	CAD009452657
Trans Name:	Not reported
TSDf Alt EPA ID:	Not reported
TSDf Alt Name:	Not reported
Waste Code Description:	331 - Off-specification, aged, or surplus organics
RCRA Code:	D001
Meth Code:	R01 - Recycler
Quantity Tons:	1.7225
Waste Quantity:	3445
Quantity Unit:	P
Additional Code 1:	Not reported
Additional Code 2:	Not reported
Additional Code 3:	Not reported
Additional Code 4:	Not reported
Additional Code 5:	Not reported

Map ID
Direction
Distance
Elevation

MAP FINDINGS

Site

Database(s)

EDR ID Number
EPA ID Number

RAINIER RICHLITE CO (Continued)

1000891764

Shipment Date: 19950420
Creation Date: 10/24/1995 0:00:00
Receipt Date: 19950428
Manifest ID: 95024129
Trans EPA ID: WAD988513032
Trans Name: Not reported
Trans 2 EPA ID: CAD009452657
Trans 2 Name: Not reported
TSDf EPA ID: CAD009452657
Trans Name: Not reported
TSDf Alt EPA ID: Not reported
TSDf Alt Name: Not reported
Waste Code Description: 331 - Off-specification, aged, or surplus organics
RCRA Code: D001
Meth Code: R01 - Recycler
Quantity Tons: 2.37
Waste Quantity: 4740
Quantity Unit: P
Additional Code 1: Not reported
Additional Code 2: Not reported
Additional Code 3: Not reported
Additional Code 4: Not reported
Additional Code 5: Not reported

Shipment Date: 19950109
Creation Date: 10/23/1995 0:00:00
Receipt Date: 19950331
Manifest ID: 93523924
Trans EPA ID: WAD988513032
Trans Name: Not reported
Trans 2 EPA ID: CAD009452657
Trans 2 Name: Not reported
TSDf EPA ID: CAD009452657
Trans Name: Not reported
TSDf Alt EPA ID: Not reported
TSDf Alt Name: Not reported
Waste Code Description: - Not reported
RCRA Code: Not reported
Meth Code: R01 - Recycler
Quantity Tons: 0.2502
Waste Quantity: 60
Quantity Unit: G
Additional Code 1: Not reported
Additional Code 2: Not reported
Additional Code 3: Not reported
Additional Code 4: Not reported
Additional Code 5: Not reported

Additional Info:
Year: 2009
Gen EPA ID: WAD988506010

Shipment Date: 20091117
Creation Date: 2/3/2010 18:30:16
Receipt Date: 20091207
Manifest ID: 001364694JJK
Trans EPA ID: CAD983649880

Map ID
Direction
Distance
Elevation

MAP FINDINGS

Site

Database(s)

EDR ID Number
EPA ID Number

RAINIER RICHLITE CO (Continued)

1000891764

Trans Name: GENERAL ENVIRONMENTAL MANAGEMENT INC
Trans 2 EPA ID: Not reported
Trans 2 Name: Not reported
TSDf EPA ID: CAD980884183
Trans Name: GEM RANCHO CORDOVA LLC
TSDf Alt EPA ID: Not reported
TSDf Alt Name: Not reported
Waste Code Description: 271 - Organic monomer waste (includes unreacted resins
RCRA Code: F003
Meth Code: H141 - Storage, Bulking, And/Or Transfer Off Site--No
Treatment/Reovery (H010-H129) Or (H131-H135)

Quantity Tons: 0.21
Waste Quantity: 420
Quantity Unit: P
Additional Code 1: D001
Additional Code 2: Not reported
Additional Code 3: Not reported
Additional Code 4: Not reported
Additional Code 5: Not reported

Shipment Date: 20090903
Creation Date: 10/12/2009 18:30:08
Receipt Date: 20090915
Manifest ID: 001365916JJK
Trans EPA ID: CAD983649880
Trans Name: GENERAL ENVIRONMENTAL MANAGEMENT INC
Trans 2 EPA ID: Not reported
Trans 2 Name: Not reported
TSDf EPA ID: CAD980884183
Trans Name: GEM RANCHO CORDOVA LLC
TSDf Alt EPA ID: Not reported
TSDf Alt Name: Not reported
Waste Code Description: 271 - Organic monomer waste (includes unreacted resins
RCRA Code: F003
Meth Code: H141 - Storage, Bulking, And/Or Transfer Off Site--No
Treatment/Reovery (H010-H129) Or (H131-H135)

Quantity Tons: 0.4587
Waste Quantity: 110
Quantity Unit: G
Additional Code 1: D001
Additional Code 2: Not reported
Additional Code 3: Not reported
Additional Code 4: Not reported
Additional Code 5: Not reported

WA MANIFEST:

Name: RAINIER PLYWOOD
Address: 624 E 15TH ST
City,State,Zip: TACOMA, WA 98421
Facility Address 2: Not reported
Facility ID: 81457934
EPA ID: WAD988506010
NAICS: 322220
State Waste Code Desc: WT02
Federal Waste Code Desc: D001,F003
Form Comm: Not reported
Data Year: 2017

Map ID
Direction
Distance
Elevation

MAP FINDINGS

Site

Database(s)

EDR ID Number
EPA ID Number

RAINIER RICHLITE CO (Continued)

1000891764

Permit by Rule:	False
Mailing Address 2:	Not reported
Treatment by Generator:	False
Mixed Radioactive Waste:	False
Importer of Hazardous Waste:	False
Immediate Recycler:	False
Treatment/Storage/Disposal/Recycling Facility:	False
Generator of Dangerous Fuel Waste:	False
Generator Marketing to Burner:	False
Other Marketers (i.e., blender, distributor, etc.):	False
Utility Boiler Burner:	False
Industry Boiler Burner:	False
Industrial Furnace:	False
Smelter Defferal:	False
Universal Waste:	Not reported
Off-Specification:	Not reported
LN Address 2:	Not reported
Tax Reg #:	278013246
Business Type:	Not reported
Mail Name:	Not reported
Mailing Address:	624 E 15TH ST
Mailing City,State,Zip:	TACOMA, WA 98421
Legal Organization Name:	Rainier Plywood
Legal Organization Type:	Private
Legal Contact:	Not reported
Legal Address:	624 E 15TH ST
Legal Address 2:	Not reported
Legal City,State,Zip:	TACOMA, WA 98421
Legal Phone Number:	(253)383-5533
Legal Effective Date:	05/03/1996
Land Organization Name:	Rainier Plywood
Land Organization Type:	Private
Land Contact:	Not reported
Land Address:	624 E 15TH ST
Land City,State,Zip:	TACOMA, WA 98421
Land Phone Number:	(253)383-5533
Operator Organization Name:	RAINIER PLYWOOD CO
Operator Organization Type:	Private
Operator:	Not reported
Operator Address:	624 E 15TH ST
Operator Address 2:	Not reported
Operator City,State,Zip:	TACOMA, WA 98421
Operator Phone Number:	(253)383-5533
Operator Effective Date:	01/01/1997
Site Contact:	Not reported
Site Contact Address:	Not reported
Contact City,State,Zip:	Not reported
Site Contact Phone Number:	Not reported
Site Contact Email:	Not reported
Gen Status Code:	SQG
Monthly Generation:	True
Batch Generation:	False
One Time Generation:	False
Transport Own Waste:	False
Tranports Other Waste:	False
Recycler Onsite:	False
Transfer Facility:	False

Map ID
Direction
Distance
Elevation

MAP FINDINGS

Site

Database(s)

EDR ID Number
EPA ID Number

RAINIER RICHLITE CO (Continued)

1000891764

Other Exemption:	Not reported
UW Battery Gen:	False
Used Oil Transporter:	False
Used Oil Transfer Facility:	False
Used Oil Processor:	False
Used Oil Refiner:	False
Used Oil Fuel Marketer Directs Shipments:	False
Used Oil Fuel Marketer Meets Specs:	False
Site Contact Address 2:	Not reported
Name:	RAINIER PLYWOOD
Address:	624 E 15TH ST
City,State,Zip:	TACOMA, WA 98421-1606
Facility Address 2:	Not reported
Facility ID:	81457934
EPA ID:	WAD988506010
NAICS:	322220
State Waste Code Desc:	WT02
Federal Waste Code Desc:	D001,F003
Form Comm:	Not reported
Data Year:	2017
Permit by Rule:	False
Mailing Address 2:	Not reported
Treatment by Generator:	False
Mixed Radioactive Waste:	False
Importer of Hazardous Waste:	False
Immediate Recycler:	False
Treatment/Storage/Disposal/Recycling Facility:	False
Generator of Dangerous Fuel Waste:	False
Generator Marketing to Burner:	False
Other Marketers (i.e., blender, distributor, etc.):	False
Utility Boiler Burner:	False
Industry Boiler Burner:	False
Industrial Furnace:	False
Smelter Defferal:	False
Universal Waste:	Not reported
Off-Specification:	Not reported
LN Address 2:	Not reported
Tax Reg #:	278013246
Business Type:	Not reported
Mail Name:	Rainier Plywood
Mailing Address:	624 E 15TH ST
Mailing City,State,Zip:	TACOMA, WA 98421-1606
Legal Organization Name:	Rainier Plywood
Legal Organization Type:	Private
Legal Contact:	Not reported
Legal Address:	624 E 15TH ST
Legal Address 2:	Not reported
Legal City,State,Zip:	TACOMA, WA 98421-1606
Legal Phone Number:	(253)383-5533
Legal Effective Date:	05/03/1996
Land Organization Name:	Rainier Plywood
Land Organization Type:	Private
Land Contact:	Not reported
Land Address:	624 E 15TH ST
Land City,State,Zip:	TACOMA, WA 98421-1606
Land Phone Number:	(253)383-5533

Map ID
Direction
Distance
Elevation

MAP FINDINGS

Site

Database(s)

EDR ID Number
EPA ID Number

RAINIER RICHLITE CO (Continued)

1000891764

Operator Organization Name: RAINIER PLYWOOD CO
Operator Organization Type: Private
Operator: Not reported
Operator Address: 624 E 15TH ST
Operator Address 2: Not reported
Operator City,State,Zip: TACOMA, WA 98421-1606
Operator Phone Number: 253-383-5533
Operator Effective Date: 01/01/1997
Site Contact: Jose Ramirez
Site Contact Address: 624 E 15th St
Contact City,State,Zip: TACOMA, WA 98421
Site Contact Phone Number: 2533200761
Site Contact Email: Not reported
Gen Status Code: SQG
Monthly Generation: True
Batch Generation: False
One Time Generation: False
Transport Own Waste: False
Tranports Other Waste: False
Recycler Onsite: False
Transfer Facility: False
Other Exemption: Not reported
UW Battery Gen: False
Used Oil Transporter: False
Used Oil Transfer Facility: False
Used Oil Processor: False
Used Oil Refiner: False
Used Oil Fuel Marketer Directs Shipments: False
Used Oil Fuel Marketer Meets Specs: False
Site Contact Address 2: Not reported

Name: RAINIER PLYWOOD
Address: 624 E 15TH ST
City,State,Zip: TACOMA, WA 98421-1606
Facility Address 2: Not reported
Facility ID: 81457934
EPA ID: WAD988506010
NAICS: 322220
State Waste Code Desc: WT02
Federal Waste Code Desc: D001,F003
Form Comm: Not reported
Data Year: 2016
Permit by Rule: False
Mailing Address 2: Not reported
Treatment by Generator: False
Mixed Radioactive Waste: False
Importer of Hazardous Waste: False
Immediate Recycler: False
Treatment/Storage/Disposal/Recycling Facility: False
Generator of Dangerous Fuel Waste: False
Generator Marketing to Burner: False
Other Marketers (i.e., blender, distributor, etc.): False
Utility Boiler Burner: False
Industry Boiler Burner: False
Industrial Furnace: False
Smelter Defferal: False
Universal Waste: Not reported

Map ID
Direction
Distance
Elevation

MAP FINDINGS

Site

Database(s)

EDR ID Number
EPA ID Number

RAINIER RICHLITE CO (Continued)

1000891764

Off-Specification:	Not reported
LN Address 2:	Not reported
Tax Reg #:	278013246
Business Type:	Not reported
Mail Name:	Rainier Plywood
Mailing Address:	624 E 15TH ST
Mailing City,State,Zip:	TACOMA, WA 98421-1606
Legal Organization Name:	Rainier Plywood
Legal Organization Type:	Private
Legal Contact:	Not reported
Legal Address:	624 E 15TH ST
Legal Address 2:	Not reported
Legal City,State,Zip:	TACOMA, WA 98421-1606
Legal Phone Number:	(253)383-5533
Legal Effective Date:	05/03/1996
Land Organization Name:	Rainier Plywood
Land Organization Type:	Private
Land Contact:	Not reported
Land Address:	624 E 15TH ST
Land City,State,Zip:	TACOMA, WA 98421-1606
Land Phone Number:	(253)383-5533
Operator Organization Name:	RAINIER PLYWOOD CO
Operator Organization Type:	Private
Operator:	Not reported
Operator Address:	624 E 15TH ST
Operator Address 2:	Not reported
Operator City,State,Zip:	TACOMA, WA 98421-1606
Operator Phone Number:	253-383-5533
Operator Effective Date:	01/01/1997
Site Contact:	Shawn ODay
Site Contact Address:	624 E 15th St
Contact City,State,Zip:	TACOMA, WA 98421
Site Contact Phone Number:	(253)383-5533
Site Contact Email:	Not reported
Gen Status Code:	SQG
Monthly Generation:	True
Batch Generation:	False
One Time Generation:	False
Transport Own Waste:	False
Tranports Other Waste:	False
Recycler Onsite:	False
Transfer Facility:	False
Other Exemption:	Not reported
UW Battery Gen:	False
Used Oil Transporter:	False
Used Oil Transfer Facility:	False
Used Oil Processor:	False
Used Oil Refiner:	False
Used Oil Fuel Marketer Directs Shipments:	False
Used Oil Fuel Marketer Meets Specs:	False
Site Contact Address 2:	Not reported
Name:	RAINIER PLYWOOD
Address:	624 E 15TH ST
City,State,Zip:	TACOMA, WA 98421-1606
Facility Address 2:	Not reported
Facility ID:	81457934

Map ID
Direction
Distance
Elevation

MAP FINDINGS

Site

Database(s)

EDR ID Number
EPA ID Number

RAINIER RICHLITE CO (Continued)

1000891764

EPA ID:	WAD988506010
NAICS:	322220
State Waste Code Desc:	WT02
Federal Waste Code Desc:	D001,F003
Form Comm:	Not reported
Data Year:	2015
Permit by Rule:	False
Mailing Address 2:	Not reported
Treatment by Generator:	False
Mixed Radioactive Waste:	False
Importer of Hazardous Waste:	False
Immediate Recycler:	False
Treatment/Storage/Disposal/Recycling Facility:	False
Generator of Dangerous Fuel Waste:	False
Generator Marketing to Burner:	False
Other Marketers (i.e., blender, distributor, etc.):	False
Utility Boiler Burner:	False
Industry Boiler Burner:	False
Industrial Furnace:	False
Smelter Defferal:	False
Universal Waste:	Not reported
Off-Specification:	Not reported
LN Address 2:	Not reported
Tax Reg #:	278013246
Business Type:	Not reported
Mail Name:	Rainier Plywood
Mailing Address:	624 E 15TH ST
Mailing City,State,Zip:	TACOMA, WA 98421-1606
Legal Organization Name:	Rainier Plywood
Legal Organization Type:	Private
Legal Contact:	Not reported
Legal Address:	624 E 15TH ST
Legal Address 2:	Not reported
Legal City,State,Zip:	TACOMA, WA 98421-1606
Legal Phone Number:	(253)383-5533
Legal Effective Date:	05/03/1996
Land Organization Name:	Rainier Plywood
Land Organization Type:	Private
Land Contact:	Not reported
Land Address:	624 E 15TH ST
Land City,State,Zip:	TACOMA, WA 98421-1606
Land Phone Number:	(253)383-5533
Operator Organization Name:	RAINIER PLYWOOD CO
Operator Organization Type:	Private
Operator:	Not reported
Operator Address:	624 E 15TH ST
Operator Address 2:	Not reported
Operator City,State,Zip:	TACOMA, WA 98421-1606
Operator Phone Number:	253-383-5533
Operator Effective Date:	01/01/1997
Site Contact:	Shawn ODay
Site Contact Address:	624 E 15th St
Contact City,State,Zip:	TACOMA, WA 98421
Site Contact Phone Number:	(253)383-5533
Site Contact Email:	Not reported
Gen Status Code:	SQG
Monthly Generation:	True

Map ID
 Direction
 Distance
 Elevation

MAP FINDINGS

Site

Database(s)

EDR ID Number
 EPA ID Number

RAINIER RICHLITE CO (Continued)

1000891764

Batch Generation:	False
One Time Generation:	False
Transport Own Waste:	False
Tranports Other Waste:	False
Recycler Onsite:	False
Transfer Facility:	False
Other Exemption:	Not reported
UW Battery Gen:	False
Used Oil Transporter:	False
Used Oil Transfer Facility:	False
Used Oil Processor:	False
Used Oil Refiner:	False
Used Oil Fuel Marketer Directs Shipments:	False
Used Oil Fuel Marketer Meets Specs:	False
Site Contact Address 2:	Not reported
Name:	RAINIER PLYWOOD
Address:	624 E 15TH ST
City,State,Zip:	TACOMA, WA 98421-1606
Facility Address 2:	Not reported
Facility ID:	81457934
EPA ID:	WAD988506010
NAICS:	322220
State Waste Code Desc:	WT02
Federal Waste Code Desc:	D001,F003
Form Comm:	Not reported
Data Year:	2014
Permit by Rule:	False
Mailing Address 2:	Not reported
Treatment by Generator:	False
Mixed Radioactive Waste:	False
Importer of Hazardous Waste:	False
Immediate Recycler:	False
Treatment/Storage/Disposal/Recycling Facility:	False
Generator of Dangerous Fuel Waste:	False
Generator Marketing to Burner:	False
Other Marketers (i.e., blender, distributor, etc.):	False
Utility Boiler Burner:	False
Industry Boiler Burner:	False
Industrial Furnace:	False
Smelter Defferal:	False
Universal Waste:	Not reported
Off-Specification:	Not reported
LN Address 2:	Not reported
Tax Reg #:	278013246
Business Type:	Not reported
Mail Name:	Rainier Plywood
Mailing Address:	624 E 15TH ST
Mailing City,State,Zip:	TACOMA, WA 98421-1606
Legal Organization Name:	Rainier Plywood
Legal Organization Type:	Private
Legal Contact:	Not reported
Legal Address:	624 E 15TH ST
Legal Address 2:	Not reported
Legal City,State,Zip:	TACOMA, WA 98421-1606
Legal Phone Number:	(253)383-5533
Legal Effective Date:	05/03/1996

Map ID
Direction
Distance
Elevation

MAP FINDINGS

Site

Database(s)

EDR ID Number
EPA ID Number

RAINIER RICHLITE CO (Continued)

1000891764

Land Organization Name:	Rainier Plywood
Land Organization Type:	Private
Land Contact:	Not reported
Land Address:	624 E 15TH ST
Land City,State,Zip:	TACOMA, WA 98421-1606
Land Phone Number:	(253)383-5533
Operator Organization Name:	RAINIER PLYWOOD CO
Operator Organization Type:	Private
Operator:	Not reported
Operator Address:	624 E 15TH ST
Operator Address 2:	Not reported
Operator City,State,Zip:	TACOMA, WA 98421-1606
Operator Phone Number:	253-383-5533
Operator Effective Date:	01/01/1997
Site Contact:	Shawn ODay
Site Contact Address:	624 E 15th St
Contact City,State,Zip:	TACOMA, WA 98421
Site Contact Phone Number:	(253)383-5533
Site Contact Email:	Not reported
Gen Status Code:	SQG
Monthly Generation:	True
Batch Generation:	False
One Time Generation:	False
Transport Own Waste:	False
Tranports Other Waste:	False
Recycler Onsite:	False
Transfer Facility:	False
Other Exemption:	Not reported
UW Battery Gen:	False
Used Oil Transporter:	False
Used Oil Transfer Facility:	False
Used Oil Processor:	False
Used Oil Refiner:	False
Used Oil Fuel Marketer Directs Shipments:	False
Used Oil Fuel Marketer Meets Specs:	False
Site Contact Address 2:	Not reported
Name:	RAINIER PLYWOOD
Address:	624 E 15TH ST
City,State,Zip:	TACOMA, WA 98421-1606
Facility Address 2:	Not reported
Facility ID:	81457934
EPA ID:	WAD988506010
NAICS:	322222
State Waste Code Desc:	Not reported
Federal Waste Code Desc:	D001 F003
Form Comm:	Not reported
Data Year:	2013
Permit by Rule:	False
Mailing Address 2:	Not reported
Treatment by Generator:	False
Mixed Radioactive Waste:	False
Importer of Hazardous Waste:	False
Immediate Recycler:	False
Treatment/Storage/Disposal/Recycling Facility:	False
Generator of Dangerous Fuel Waste:	False
Generator Marketing to Burner:	False

Map ID
Direction
Distance
Elevation

MAP FINDINGS

Site

Database(s)

EDR ID Number
EPA ID Number

RAINIER RICHLITE CO (Continued)

1000891764

Other Marketers (i.e., blender, distributor, etc.):	False
Utility Boiler Burner:	False
Industry Boiler Burner:	False
Industrial Furnace:	False
Smelter Defferal:	False
Universal Waste:	Not reported
Off-Specification:	Not reported
LN Address 2:	Not reported
Tax Reg #:	278013246
Business Type:	Not reported
Mail Name:	Rainier Plywood
Mailing Address:	624 E 15TH ST
Mailing City,State,Zip:	TACOMA, WA 98421-1606
Legal Organization Name:	Rainier Plywood
Legal Organization Type:	Private
Legal Contact:	Not reported
Legal Address:	624 E 15TH ST
Legal Address 2:	Not reported
Legal City,State,Zip:	TACOMA, WA 98421-1606
Legal Phone Number:	(253)383-5533
Legal Effective Date:	05/03/1996
Land Organization Name:	Rainier Plywood
Land Organization Type:	Private
Land Contact:	Not reported
Land Address:	624 E 15TH ST
Land City,State,Zip:	TACOMA, WA 98421-1606
Land Phone Number:	(253)383-5533
Operator Organization Name:	RAINIER PLYWOOD CO
Operator Organization Type:	Private
Operator:	Not reported
Operator Address:	624 E 15TH ST
Operator Address 2:	Not reported
Operator City,State,Zip:	TACOMA, WA 98421-1606
Operator Phone Number:	253-383-5533
Operator Effective Date:	01/01/1997
Site Contact:	Shawn ODay
Site Contact Address:	624 E 15th St
Contact City,State,Zip:	TACOMA, WA 98421
Site Contact Phone Number:	(253)383-5533
Site Contact Email:	Not reported
Gen Status Code:	SQG
Monthly Generation:	True
Batch Generation:	False
One Time Generation:	False
Transport Own Waste:	False
Tranports Other Waste:	False
Recycler Onsite:	False
Transfer Facility:	False
Other Exemption:	Not reported
UW Battery Gen:	False
Used Oil Transporter:	False
Used Oil Transfer Facility:	False
Used Oil Processor:	False
Used Oil Refiner:	False
Used Oil Fuel Marketer Directs Shipments:	False
Used Oil Fuel Marketer Meets Specs:	False
Site Contact Address 2:	Not reported

Map ID
Direction
Distance
Elevation

MAP FINDINGS

Site

Database(s)

EDR ID Number
EPA ID Number

RAINIER RICHLITE CO (Continued)

1000891764

Name:	RAINIER PLYWOOD
Address:	624 E 15TH ST
City,State,Zip:	TACOMA, WA 98421-1606
Facility Address 2:	Not reported
Facility ID:	81457934
EPA ID:	WAD988506010
NAICS:	322222
State Waste Code Desc:	Not reported
Federal Waste Code Desc:	Not reported
Form Comm:	Not reported
Data Year:	2012
Permit by Rule:	False
Mailing Address 2:	Not reported
Treatment by Generator:	False
Mixed Radioactive Waste:	False
Importer of Hazardous Waste:	False
Immediate Recycler:	False
Treatment/Storage/Disposal/Recycling Facility:	False
Generator of Dangerous Fuel Waste:	False
Generator Marketing to Burner:	False
Other Marketers (i.e., blender, distributor, etc.):	False
Utility Boiler Burner:	False
Industry Boiler Burner:	False
Industrial Furnace:	False
Smelter Defferal:	False
Universal Waste:	Not reported
Off-Specification:	Not reported
LN Address 2:	Not reported
Tax Reg #:	278013246
Business Type:	Not reported
Mail Name:	Rainier Plywood
Mailing Address:	624 E 15TH ST
Mailing City,State,Zip:	TACOMA, WA 98421-1606
Legal Organization Name:	Rainier Plywood
Legal Organization Type:	Private
Legal Contact:	Not reported
Legal Address:	624 E 15TH ST
Legal Address 2:	Not reported
Legal City,State,Zip:	TACOMA, WA 98421-1606
Legal Phone Number:	(253)383-5533
Legal Effective Date:	05/03/1996
Land Organization Name:	Rainier Plywood
Land Organization Type:	Private
Land Contact:	Not reported
Land Address:	624 E 15TH ST
Land City,State,Zip:	TACOMA, WA 98421-1606
Land Phone Number:	(253)383-5533
Operator Organization Name:	RAINIER PLYWOOD CO
Operator Organization Type:	Private
Operator:	Not reported
Operator Address:	624 E 15TH ST
Operator Address 2:	Not reported
Operator City,State,Zip:	TACOMA, WA 98421-1606
Operator Phone Number:	253-383-5533
Operator Effective Date:	01/01/1997
Site Contact:	Shawn ODay
Site Contact Address:	624 E 15th St

Map ID
Direction
Distance
Elevation

MAP FINDINGS

Site

Database(s)

EDR ID Number
EPA ID Number

RAINIER RICHLITE CO (Continued)

1000891764

Contact City,State,Zip:	TACOMA, WA 98421
Site Contact Phone Number:	(253)383-5533
Site Contact Email:	Not reported
Gen Status Code:	SQG
Monthly Generation:	True
Batch Generation:	False
One Time Generation:	False
Transport Own Waste:	False
Tranports Other Waste:	False
Recycler Onsite:	False
Transfer Facility:	False
Other Exemption:	Not reported
UW Battery Gen:	False
Used Oil Transporter:	False
Used Oil Transfer Facility:	False
Used Oil Processor:	False
Used Oil Refiner:	False
Used Oil Fuel Marketer Directs Shipments:	False
Used Oil Fuel Marketer Meets Specs:	False
Site Contact Address 2:	Not reported
Name:	RAINIER PLYWOOD
Address:	624 E 15TH ST
City,State,Zip:	TACOMA, WA 98421-1606
Facility Address 2:	Not reported
Facility ID:	81457934
EPA ID:	WAD988506010
NAICS:	322222
State Waste Code Desc:	Not reported
Federal Waste Code Desc:	Not reported
Form Comm:	Not reported
Data Year:	2011
Permit by Rule:	False
Mailing Address 2:	Not reported
Treatment by Generator:	False
Mixed Radioactive Waste:	False
Importer of Hazardous Waste:	False
Immediate Recycler:	False
Treatment/Storage/Disposal/Recycling Facility:	False
Generator of Dangerous Fuel Waste:	False
Generator Marketing to Burner:	False
Other Marketers (i.e., blender, distributor, etc.):	False
Utility Boiler Burner:	False
Industry Boiler Burner:	False
Industrial Furnace:	False
Smelter Defferal:	False
Universal Waste:	Not reported
Off-Specification:	Not reported
LN Address 2:	Not reported
Tax Reg #:	278013246
Business Type:	Not reported
Mail Name:	Rainier Plywood
Mailing Address:	624 E 15TH ST
Mailing City,State,Zip:	TACOMA, WA 98421-1606
Legal Organization Name:	Rainier Plywood
Legal Organization Type:	Private
Legal Contact:	Not reported

Map ID
Direction
Distance
Elevation

MAP FINDINGS

Site

Database(s)

EDR ID Number
EPA ID Number

RAINIER RICHLITE CO (Continued)

1000891764

Legal Address:	624 E 15TH ST
Legal Address 2:	Not reported
Legal City,State,Zip:	TACOMA, WA 98421-1606
Legal Phone Number:	(253)383-5533
Legal Effective Date:	05/03/1996
Land Organization Name:	Rainier Plywood
Land Organization Type:	Private
Land Contact:	Not reported
Land Address:	624 E 15TH ST
Land City,State,Zip:	TACOMA, WA 98421-1606
Land Phone Number:	(253)383-5533
Operator Organization Name:	RAINIER PLYWOOD CO
Operator Organization Type:	Private
Operator:	Not reported
Operator Address:	624 E 15TH ST
Operator Address 2:	Not reported
Operator City,State,Zip:	TACOMA, WA 98421-1606
Operator Phone Number:	253-383-5533
Operator Effective Date:	01/01/1997
Site Contact:	Shawn ODay
Site Contact Address:	624 E 15th St
Contact City,State,Zip:	TACOMA, WA 98421
Site Contact Phone Number:	(253)383-5533
Site Contact Email:	Not reported
Gen Status Code:	SQG
Monthly Generation:	True
Batch Generation:	False
One Time Generation:	False
Transport Own Waste:	False
Tranports Other Waste:	False
Recycler Onsite:	False
Transfer Facility:	False
Other Exemption:	Not reported
UW Battery Gen:	False
Used Oil Transporter:	False
Used Oil Transfer Facility:	False
Used Oil Processor:	False
Used Oil Refiner:	False
Used Oil Fuel Marketer Directs Shipments:	False
Used Oil Fuel Marketer Meets Specs:	False
Site Contact Address 2:	Not reported
Name:	RAINIER PLYWOOD
Address:	624 E 15TH ST
City,State,Zip:	TACOMA, WA 98421-1606
Facility Address 2:	Not reported
Facility ID:	81457934
EPA ID:	WAD988506010
NAICS:	322222
State Waste Code Desc:	Not reported
Federal Waste Code Desc:	Not reported
Form Comm:	Not reported
Data Year:	2010
Permit by Rule:	False
Mailing Address 2:	Not reported
Treatment by Generator:	False
Mixed Radioactive Waste:	False

Map ID
Direction
Distance
Elevation

MAP FINDINGS

Site

Database(s)

EDR ID Number
EPA ID Number

RAINIER RICHLITE CO (Continued)

1000891764

Importer of Hazardous Waste:	False
Immediate Recycler:	False
Treatment/Storage/Disposal/Recycling Facility:	False
Generator of Dangerous Fuel Waste:	False
Generator Marketing to Burner:	False
Other Marketers (i.e., blender, distributor, etc.):	False
Utility Boiler Burner:	False
Industry Boiler Burner:	False
Industrial Furnace:	False
Smelter Defferal:	False
Universal Waste:	Not reported
Off-Specification:	Not reported
LN Address 2:	Not reported
Tax Reg #:	278013246
Business Type:	Not reported
Mail Name:	Rainier Plywood
Mailing Address:	624 E 15TH ST
Mailing City,State,Zip:	TACOMA, WA 98421-1606
Legal Organization Name:	Rainier Plywood
Legal Organization Type:	Private
Legal Contact:	Not reported
Legal Address:	624 E 15TH ST
Legal Address 2:	Not reported
Legal City,State,Zip:	TACOMA, WA 98421-1606
Legal Phone Number:	(253)383-5533
Legal Effective Date:	05/03/1996
Land Organization Name:	Rainier Plywood
Land Organization Type:	Private
Land Contact:	Not reported
Land Address:	624 E 15TH ST
Land City,State,Zip:	TACOMA, WA 98421-1606
Land Phone Number:	(253)383-5533
Operator Organization Name:	RAINIER PLYWOOD CO
Operator Organization Type:	Private
Operator:	Not reported
Operator Address:	624 E 15TH ST
Operator Address 2:	Not reported
Operator City,State,Zip:	TACOMA, WA 98421-1606
Operator Phone Number:	253-383-5533
Operator Effective Date:	01/01/1997
Site Contact:	Shawn ODay
Site Contact Address:	624 E 15th St
Contact City,State,Zip:	TACOMA, WA 98421
Site Contact Phone Number:	(253)383-5533
Site Contact Email:	Not reported
Gen Status Code:	SQG
Monthly Generation:	True
Batch Generation:	False
One Time Generation:	False
Transport Own Waste:	False
Tranports Other Waste:	False
Recycler Onsite:	False
Transfer Facility:	False
Other Exemption:	Not reported
UW Battery Gen:	False
Used Oil Transporter:	False
Used Oil Transfer Facility:	False

Map ID
Direction
Distance
Elevation

MAP FINDINGS

Site

Database(s)

EDR ID Number
EPA ID Number

RAINIER RICHLITE CO (Continued)

1000891764

Used Oil Processor:	False
Used Oil Refiner:	False
Used Oil Fuel Marketer Directs Shipments:	False
Used Oil Fuel Marketer Meets Specs:	False
Site Contact Address 2:	Not reported
Name:	RAINIER PLYWOOD
Address:	624 E 15TH ST
City,State,Zip:	TACOMA, WA 98421-1606
Facility Address 2:	Not reported
Facility ID:	81457934
EPA ID:	WAD988506010
NAICS:	322222
State Waste Code Desc:	Not reported
Federal Waste Code Desc:	Not reported
Form Comm:	Not reported
Data Year:	2009
Permit by Rule:	False
Mailing Address 2:	Not reported
Treatment by Generator:	False
Mixed Radioactive Waste:	False
Importer of Hazardous Waste:	False
Immediate Recycler:	False
Treatment/Storage/Disposal/Recycling Facility:	False
Generator of Dangerous Fuel Waste:	False
Generator Marketing to Burner:	False
Other Marketers (i.e., blender, distributor, etc.):	False
Utility Boiler Burner:	False
Industry Boiler Burner:	False
Industrial Furnace:	False
Smelter Defferal:	False
Universal Waste:	Not reported
Off-Specification:	Not reported
LN Address 2:	Not reported
Tax Reg #:	278013246
Business Type:	Not reported
Mail Name:	Rainier Plywood
Mailing Address:	624 E 15TH ST
Mailing City,State,Zip:	TACOMA, WA 98421-1606
Legal Organization Name:	Rainier Plywood
Legal Organization Type:	Private
Legal Contact:	Not reported
Legal Address:	624 E 15TH ST
Legal Address 2:	Not reported
Legal City,State,Zip:	TACOMA, WA 98421-1606
Legal Phone Number:	(253)383-5533
Legal Effective Date:	05/03/1996
Land Organization Name:	Rainier Plywood
Land Organization Type:	Private
Land Contact:	Not reported
Land Address:	624 E 15TH ST
Land City,State,Zip:	TACOMA, WA 98421-1606
Land Phone Number:	(253)383-5533
Operator Organization Name:	RAINIER PLYWOOD CO
Operator Organization Type:	Private
Operator:	Not reported
Operator Address:	624 E 15TH ST

Map ID
Direction
Distance
Elevation

MAP FINDINGS

Site

Database(s)

EDR ID Number
EPA ID Number

RAINIER RICHLITE CO (Continued)

1000891764

Operator Address 2:	Not reported
Operator City,State,Zip:	TACOMA, WA 98421-1606
Operator Phone Number:	253-383-5533
Operator Effective Date:	01/01/1997
Site Contact:	Shawn ODay
Site Contact Address:	624 E 15th St
Contact City,State,Zip:	TACOMA, WA 98421
Site Contact Phone Number:	(253)383-5533
Site Contact Email:	Not reported
Gen Status Code:	SQG
Monthly Generation:	True
Batch Generation:	False
One Time Generation:	False
Transport Own Waste:	False
Tranports Other Waste:	False
Recycler Onsite:	False
Transfer Facility:	False
Other Exemption:	Not reported
UW Battery Gen:	False
Used Oil Transporter:	False
Used Oil Transfer Facility:	False
Used Oil Processor:	False
Used Oil Refiner:	False
Used Oil Fuel Marketer Directs Shipments:	False
Used Oil Fuel Marketer Meets Specs:	False
Site Contact Address 2:	Not reported

[Click this hyperlink](#) while viewing on your computer to access
1 additional WA MANIFEST: record(s) in the EDR Site Report.

NPDES:

Name:	RAINIER PLYWD DBA RAINIER RICHLITE
Address:	624 E 15TH ST -
City,State,Zip:	TACOMA, WA 98421-1606
Facility Status:	Active
Facility Type:	Industrial SW GP
Admin Region:	Headquarters
Date Issued:	11/20/2019
Latitude:	47.25076
Longitude:	-122.42438
Permit ID:	WAR001971
Permit Version:	5
Permit Status:	Active
Permit SubStatus:	Coverage Issued
Ecology Contact:	Paul Stasch
WRIA:	Puyallup-White
Permit Expiration Date:	12/31/2024
Effective Date:	01/01/2020
Days to Expiration:	-1632

Map ID
Direction
Distance
Elevation

MAP FINDINGS

Site

Database(s)

EDR ID Number
EPA ID Number

214
WSW
1/2-1
0.693 mi.
3659 ft.

BNSF S HOOD ST RENTAL PROPERTY
S HOOD ST
TACOMA, WA 98402

WA HSL S110036311
WA CSCSL N/A
WA ALLSITES

Relative:
Higher
Actual:
143 ft.

HSL:
Name: BNSF S HOOD ST RENTAL PROPERTY
Address: Not reported
City,State,Zip: TACOMA, WA
edr_fstat: WA
edr_fzip: Not reported
edr_fcnty: PIERCE
edr_zip: Not reported
Facility Type: Hazardous Sites List
Facility Status: Awaiting Cleanup
FSID Number: 969
Rank: 4
Region: SW
EDR Link ID: 969
Region Decode: SOUTHWEST REGIONAL OFFICE

CSCSL:
Name: BNSF S HOOD ST RENTAL PROPERTY
Address: S HOOD ST
City,State,Zip: TACOMA, WA 98402
Facility ID: 969
Region: Southwest
Lat/Long: 47.237666666666 / -122.4381666666
Clean Up Siteid: 51
Site Status: Awaiting Cleanup
Contaminant Name: Petroleum Products-Unspecified
Alternate Site Names: Not reported
Site Rank: 4 - Low-Moderate Risk
Has Institutional Control: Not reported
Past VCP: Not reported
Current VCP: Not reported
Ground Water: Not reported
Surface Water: Not reported
Soil: Confirmed Above Cleanup Levels
Sediment: Not reported
Air: Not reported
Bedrock: Not reported
Responsible Unit: Southwest

ALLSITES:
Name: BNSF S HOOD ST RENTAL PROPERTY
Facility Id: 969

Map ID
Direction
Distance
Elevation

MAP FINDINGS

Site

Database(s)

EDR ID Number
EPA ID Number

215
East
1/2-1
0.698 mi.
3687 ft.

SUNNEN CRANE CO INC
2323 E Q ST
TACOMA, WA 98371

WA HSL U003750417
WA CSCSL N/A
WA LUST
WA UST
WA ICR
WA ALLSITES

Relative:
Lower

HSL:

Actual:
19 ft.

Name: SUNNEN CRANE SERVICE
Address: Not reported
City,State,Zip: TACOMA, WA
edr_fstat: WA
edr_fzip: Not reported
edr_fcnty: PIERCE
edr_zip: Not reported
Facility Type: Hazardous Sites List
Facility Status: Cleanup Started
FSID Number: 61656248
Rank: 3
Region: SW
EDR Link ID: 61656248
Region Decode: SOUTHWEST REGIONAL OFFICE

CSCSL:

Name: SUNNEN CRANE SERVICE
Address: 2323 E Q ST
City,State,Zip: TACOMA, WA 98371
Facility ID: 61656248
Region: Southwest
Lat/Long: 47.242139654355 / -122.4088180602
Clean Up Siteid: 9894
Site Status: Cleanup Started
Contaminant Name: Petroleum-Other
Alternate Site Names: SUNNEN CRANE CO INC
Site Rank: 3 - Moderate Risk
Has Institutional Control: Not reported
Past VCP: Not reported
Current VCP: Not reported
Ground Water: Not reported
Surface Water: Not reported
Soil: Confirmed Above Cleanup Levels
Sediment: Not reported
Air: Not reported
Bedrock: Not reported
Responsible Unit: Southwest

LUST:

Name: SUNNEN CRANE SERVICE
Address: 2323 E Q ST
City,State,Zip: TACOMA, WA 98371
Facility ID: 61656248
Lust Status Type: LUST - Cleanup Started
Cleanup Site ID: 9894
Cleanup Unit Type: Upland
Process Type: Independent Action
Cleanup Unit Name: SUNNEN CRANE CO INC
Response Section: Southwest
Release Date: 01/22/2001

Map ID
Direction
Distance
Elevation

MAP FINDINGS

Site

Database(s)

EDR ID Number
EPA ID Number

SUNNEN CRANE CO INC (Continued)

U003750417

Lust Date: 05/01/2001
Region: Southwest
Lust ID: 5627
UST ID: 508097
Contaminant Name: Petroleum-Other
Ground Water: Not reported
Surface Water: Not reported
Soil: Confirmed Above Cleanup Levels
Sediment: Not reported
Air: Not reported
Bedrock: Not reported
Lat/Long: 47.2421396 / -122.40881

UST:

Name: SUNNEN CRANE CO INC
Address: 2323 E Q ST
City: TACOMA
Zip: 98371
Facility ID: 61656248
Site Id: 508097
UBI: Not reported
Phone Number: Not reported
Decimal Latitude: 47.2421396543553
Decimal Longitude: -122.408818060233

Tank Name: 1
Tag Number: Not reported
Tank Status: Closed in Place
Tank Status Date: 01/23/2001
Tank Install Date: 01/01/1982
Tank Closure Date: Not reported
Capacity Range: Not reported
Tank Permit Expiration Date: Not reported
Tank Upgrade Date: Not reported
Tank Spill Prevention: Not reported
Tank Overfill Prevention: Not reported
Tank Material: Steel
Tank Construction: Single Wall Tank
Tank Tightness Test: Not reported
Tank Corrosion Protection: Not reported
Tank Manifold: Not reported
Tank Release Detection: Not reported
Tank SFC Type: Not reported
Pipe Material: Not reported
Pipe Construction: Not reported
Pipe Primary Release Detection: Not reported
Pipe Second Release Detection: Not reported
Pipe Corrosion Protection: Not reported
Pipe Pumping System: Not reported
Responsible Unit: Southwest
Dispenser/Pump SFC Type: Not reported

ICR:

Date Ecology Received Report: 01/22/01
Contaminants Found at Site: Petroleum products
Media Contaminated: Soil

Map ID
Direction
Distance
Elevation

MAP FINDINGS

Site

Database(s)

EDR ID Number
EPA ID Number

SUNNEN CRANE CO INC (Continued)

U003750417

Waste Management: Tank
Region: South Western
Type of Report Ecology Received: Interim cleanup report
Site Register Issue: 98-32
County Code: 27
Contact: Not reported
Report Title: Site Characterization Report

ALLSITES:

Name: TRIAD MACHINERY
Facility Id: 13185

Name: SUNNEN CRANE CO INC
Facility Id: 61656248

216
WNW
1/2-1
0.700 mi.
3695 ft.

WA UW TACOMA BRANCH
1900 COMMERCE
TACOMA, WA 98402

WA HSL **S104918156**
WA CSCSL **N/A**
WA ALLSITES

Relative:
Higher
Actual:
74 ft.

HSL:
Name: WA UW TACOMA BRANCH
Address: Not reported
City,State,Zip: TACOMA, WA
edr_fstat: WA
edr_fzip: Not reported
edr_fcnty: PIERCE
edr_zip: Not reported
Facility Type: Hazardous Sites List
Facility Status: Cleanup Started
FSID Number: 1325
Rank: 3
Region: SW
EDR Link ID: 1325
Region Decode: SOUTHWEST REGIONAL OFFICE

CSCSL:
Name: WA UW TACOMA BRANCH
Address: 1900 COMMERCE
City,State,Zip: TACOMA, WA 98402
Facility ID: 1325
Region: Southwest
Lat/Long: 47.24418 / -122.43741
Clean Up Siteid: 141
Site Status: Cleanup Started
Contaminant Name: Base/Neutral/Acid Organics
Alternate Site Names: ARRCOM INC,Cragle Property,Former Arrcom site,Former Drexler site,Former Griffith Fuel Oil site,SHAUB ELLISON TIRE STORE
Site Rank: 3 - Moderate Risk
Has Institutional Control: Not reported
Past VCP: Not reported
Current VCP: Not reported
Ground Water: Confirmed Above Cleanup Levels
Surface Water: Not reported
Soil: Confirmed Above Cleanup Levels
Sediment: Not reported

Map ID
Direction
Distance
Elevation

MAP FINDINGS

Site

Database(s)

EDR ID Number
EPA ID Number

WA UW TACOMA BRANCH (Continued)

S104918156

Air: Not reported
Bedrock: Not reported
Responsible Unit: Southwest

Name: WA UW TACOMA BRANCH
Address: 1900 COMMERCE
City,State,Zip: TACOMA, WA 98402
Facility ID: 1325
Region: Southwest
Lat/Long: 47.24418 / -122.43741
Clean Up Siteid: 141
Site Status: Cleanup Started
Contaminant Name: Halogenated Organics
Alternate Site Names: ARRCOM INC,Cragle Property,Former Arrcom site,Former Drexler site,Former Griffith Fuel Oil site,SHAUB ELLISON TIRE STORE
Site Rank: 3 - Moderate Risk
Has Institutional Control:Not reported
Past VCP: Not reported
Current VCP: Not reported
Ground Water: Confirmed Above Cleanup Levels
Surface Water: Not reported
Soil: Confirmed Above Cleanup Levels
Sediment: Not reported
Air: Not reported
Bedrock: Not reported
Responsible Unit: Southwest

Name: WA UW TACOMA BRANCH
Address: 1900 COMMERCE
City,State,Zip: TACOMA, WA 98402
Facility ID: 1325
Region: Southwest
Lat/Long: 47.24418 / -122.43741
Clean Up Siteid: 141
Site Status: Cleanup Started
Contaminant Name: Petroleum Products-Unspecified
Alternate Site Names: ARRCOM INC,Cragle Property,Former Arrcom site,Former Drexler site,Former Griffith Fuel Oil site,SHAUB ELLISON TIRE STORE
Site Rank: 3 - Moderate Risk
Has Institutional Control:Not reported
Past VCP: Not reported
Current VCP: Not reported
Ground Water: Confirmed Above Cleanup Levels
Surface Water: Not reported
Soil: Confirmed Above Cleanup Levels
Sediment: Not reported
Air: Not reported
Bedrock: Not reported
Responsible Unit: Southwest

ALLSITES:

Name: WA UW TACOMA BRANCH
Facility Id: 1325

Map ID
Direction
Distance
Elevation

MAP FINDINGS

Site

Database(s)

EDR ID Number
EPA ID Number

217
East
1/2-1
0.703 mi.
3713 ft.

RENTAL SERVICE CORPORATION 561
2302 E Q ST
TACOMA, WA 98421

WA CSCSL 1000839101
WA LUST WAD988519401
WA ALLSITES
RCRA NonGen / NLR
WA MANIFEST

Relative:
Lower
Actual:
17 ft.

CSCSL:

Name: UNITED RENTAL FACILITY
Address: 2302 E Q ST
City,State,Zip: TACOMA, WA 98421
Facility ID: 26536148
Region: Southwest
Lat/Long: 47.242333 / -122.40975
Clean Up Siteid: 4264
Site Status: Cleanup Started
Contaminant Name: Petroleum Products-Unspecified
Alternate Site Names: ALPINE EQUIPMENT PROPERTY,PRIME EQUIPMENT,RENTAL SERVICE CORP,RENTAL SERVICE CORPORATION,Rental Service Corporation 561
Site Rank: Not reported
Has Institutional Control:Not reported
Past VCP: True
Current VCP: True
Ground Water: Below Cleanup Levels
Surface Water: Not reported
Soil: Not reported
Sediment: Not reported
Air: Not reported
Bedrock: Not reported
Responsible Unit: Southwest

Name: UNITED RENTAL FACILITY
Address: 2302 E Q ST
City,State,Zip: TACOMA, WA 98421
Facility ID: 26536148
Region: Southwest
Lat/Long: 47.242333 / -122.40975
Clean Up Siteid: 4264
Site Status: Cleanup Started
Contaminant Name: Petroleum-Other
Alternate Site Names: ALPINE EQUIPMENT PROPERTY,PRIME EQUIPMENT,RENTAL SERVICE CORP,RENTAL SERVICE CORPORATION,Rental Service Corporation 561
Site Rank: Not reported
Has Institutional Control:Not reported
Past VCP: True
Current VCP: True
Ground Water: Not reported
Surface Water: Suspected
Soil: Remediated-Below
Sediment: Not reported
Air: Not reported
Bedrock: Not reported
Responsible Unit: Southwest

LUST:

Name: UNITED RENTAL FACILITY
Address: 2302 E Q ST
City,State,Zip: TACOMA, WA 98421
Facility ID: 26536148
Lust Status Type: LUST - Cleanup Started

Map ID
Direction
Distance
Elevation

MAP FINDINGS

Site

Database(s)

EDR ID Number
EPA ID Number

RENTAL SERVICE CORPORATION 561 (Continued)

1000839101

Cleanup Site ID: 4264
Cleanup Unit Type: Upland
Process Type: Voluntary Cleanup Program
Cleanup Unit Name: ALPINE EQUIPMENT PROPERTY,PRIME EQUIPMENT,RENTAL SERVICE CORP,RENTAL SERVICE CORPORATION,Rental Service Corporation 561
Response Section: Southwest
Release Date: 03/05/2015
Lust Date: 03/23/2015
Region: Southwest
Lust ID: 6883
UST ID: 12726
Contaminant Name: Petroleum-Other
Ground Water: Not reported
Surface Water: Suspected
Soil: Remediated-Below
Sediment: Not reported
Air: Not reported
Bedrock: Not reported
Lat/Long: 47.242333 / -122.40975

Name: UNITED RENTAL FACILITY
Address: 2302 E Q ST
City,State,Zip: TACOMA, WA 98421
Facility ID: 26536148
Lust Status Type: LUST - Cleanup Started
Cleanup Site ID: 4264
Cleanup Unit Type: Upland
Process Type: Voluntary Cleanup Program
Cleanup Unit Name: ALPINE EQUIPMENT PROPERTY,PRIME EQUIPMENT,RENTAL SERVICE CORP,RENTAL SERVICE CORPORATION,Rental Service Corporation 561
Response Section: Southwest
Release Date: 03/05/2015
Lust Date: 03/23/2015
Region: Southwest
Lust ID: 6883
UST ID: 12726
Contaminant Name: Petroleum Products-Unspecified
Ground Water: Below Cleanup Levels
Surface Water: Not reported
Soil: Not reported
Sediment: Not reported
Air: Not reported
Bedrock: Not reported
Lat/Long: 47.242333 / -122.40975

ALLSITES:

Name: RENTAL SERVICE CORPORATION 561
Facility Id: 26536148

RCRA Listings:

Date Form Received by Agency: 2011-03-05 00:00:00.0
Handler Name: RENTAL SERVICE CORPORATION 561
Handler Address: 2302 E Q ST
Handler City,State,Zip: TACOMA, WA 98421
EPA ID: WAD988519401
Contact Name: SHYAM SRINIVAS

Map ID
Direction
Distance
Elevation

MAP FINDINGS

Site

Database(s)

EDR ID Number
EPA ID Number

RENTAL SERVICE CORPORATION 561 (Continued)

1000839101

Contact Address:	6929 E GREENWAY PKWY
Contact City,State,Zip:	SCOTTSDALE, AZ 85254
Contact Telephone:	602-370-9664
Contact Fax:	Not reported
Contact Email:	SHYAM.SRINIVAS@RSCRENTAL.COM
Contact Title:	ENVIRONMENTAL MANAGER
EPA Region:	10
Land Type:	Private
Federal Waste Generator Description:	Not a generator, verified
Non-Notifier:	Not reported
Biennial Report Cycle:	Not reported
Accessibility:	Not reported
Active Site Indicator:	Not reported
State District Owner:	WA
State District:	SWRO
Mailing Address:	6929 E GREENWAY PKWY
Mailing City,State,Zip:	SCOTTSDALE, WA 85254
Owner Name:	RENTAL SERVICE CORPORATION
Owner Type:	Private
Operator Name:	RSC EQUIPMENT RENTAL 561
Operator Type:	Private
Short-Term Generator Activity:	No
Importer Activity:	No
Mixed Waste Generator:	No
Transporter Activity:	No
Transfer Facility Activity:	No
Recycler Activity with Storage:	No
Small Quantity On-Site Burner Exemption:	No
Smelting Melting and Refining Furnace Exemption:	No
Underground Injection Control:	No
Off-Site Waste Receipt:	No
Universal Waste Indicator:	No
Universal Waste Destination Facility:	No
Federal Universal Waste:	No
Active Site Fed-Reg Treatment Storage and Disposal Facility:	Not reported
Active Site Converter Treatment storage and Disposal Facility:	Not reported
Active Site State-Reg Treatment Storage and Disposal Facility:	Not reported
Active Site State-Reg Handler:	---
Federal Facility Indicator:	Not reported
Hazardous Secondary Material Indicator:	NN
Sub-Part K Indicator:	Not reported
Commercial TSD Indicator:	No
Treatment Storage and Disposal Type:	Not reported
2018 GPRC Permit Baseline:	Not on the Baseline
2018 GPRC Renewals Baseline:	Not on the Baseline
Permit Renewals Workload Universe:	Not reported
Permit Workload Universe:	Not reported
Permit Progress Universe:	Not reported
Post-Closure Workload Universe:	Not reported
Closure Workload Universe:	Not reported
202 GPRC Corrective Action Baseline:	No
Corrective Action Workload Universe:	No
Subject to Corrective Action Universe:	No
Non-TSDs Where RCRA CA has Been Imposed Universe:	No
TSDs Potentially Subject to CA Under 3004 (u)/(v) Universe:	No
TSDs Only Subject to CA under Discretionary Auth Universe:	No
Corrective Action Priority Ranking:	No NCAPS ranking

Map ID
Direction
Distance
Elevation

MAP FINDINGS

Site

Database(s)

EDR ID Number
EPA ID Number

RENTAL SERVICE CORPORATION 561 (Continued)

1000839101

Environmental Control Indicator:	No
Institutional Control Indicator:	No
Human Exposure Controls Indicator:	N/A
Groundwater Controls Indicator:	N/A
Operating TSDU Universe:	Not reported
Full Enforcement Universe:	Not reported
Significant Non-Complier Universe:	No
Unaddressed Significant Non-Complier Universe:	No
Addressed Significant Non-Complier Universe:	No
Significant Non-Complier With a Compliance Schedule Universe:	No
Financial Assurance Required:	Not reported
Handler Date of Last Change:	2018-05-08 18:18:02.0
Recognized Trader-Importer:	No
Recognized Trader-Exporter:	No
Importer of Spent Lead Acid Batteries:	No
Exporter of Spent Lead Acid Batteries:	No
Recycler Activity Without Storage:	No
Manifest Broker:	No
Sub-Part P Indicator:	Not reported

Biennial: List of Years

Year: 2009

[Click Here for Biennial Reporting System Data:](#)

Year: 2007

[Click Here for Biennial Reporting System Data:](#)

Year: 2005

[Click Here for Biennial Reporting System Data:](#)

Year: 2003

[Click Here for Biennial Reporting System Data:](#)

Handler - Owner Operator:

Owner/Operator Indicator:	Operator
Owner/Operator Name:	PRIME SERVICE INC
Legal Status:	Private
Date Became Current:	Not reported
Date Ended Current:	Not reported
Owner/Operator Address:	16225 PARK TEN PL
Owner/Operator City,State,Zip:	HOUSTON, TX 77084
Owner/Operator Telephone:	281-578-5600
Owner/Operator Telephone Ext:	Not reported
Owner/Operator Fax:	Not reported
Owner/Operator Email:	Not reported

Owner/Operator Indicator:	Owner
Owner/Operator Name:	ALPINE EQUIPMENT RENTALS SUPPLY CO INC
Legal Status:	Private
Date Became Current:	1993-04-13 00:00:00.
Date Ended Current:	Not reported
Owner/Operator Address:	2302 E Q ST
Owner/Operator City,State,Zip:	TACOMA, WA 98421
Owner/Operator Telephone:	425-821-2030
Owner/Operator Telephone Ext:	Not reported

Map ID
Direction
Distance
Elevation

MAP FINDINGS

Site

Database(s)

EDR ID Number
EPA ID Number

RENTAL SERVICE CORPORATION 561 (Continued)

1000839101

Owner/Operator Fax:	Not reported
Owner/Operator Email:	Not reported
Owner/Operator Indicator:	Owner
Owner/Operator Name:	PRIME SERVICE INC
Legal Status:	Private
Date Became Current:	1996-07-28 00:00:00.
Date Ended Current:	Not reported
Owner/Operator Address:	16225 PARK TEN PL
Owner/Operator City,State,Zip:	HOUSTON, TX 77084
Owner/Operator Telephone:	281-578-5600
Owner/Operator Telephone Ext:	Not reported
Owner/Operator Fax:	Not reported
Owner/Operator Email:	Not reported
Owner/Operator Indicator:	Owner
Owner/Operator Name:	PRIME SERVICE INC
Legal Status:	Private
Date Became Current:	1996-07-28 00:00:00.
Date Ended Current:	Not reported
Owner/Operator Address:	16225 PARK TEN PL
Owner/Operator City,State,Zip:	HOUSTON, TX 77084
Owner/Operator Telephone:	281-578-5600
Owner/Operator Telephone Ext:	Not reported
Owner/Operator Fax:	Not reported
Owner/Operator Email:	Not reported
Owner/Operator Indicator:	Owner
Owner/Operator Name:	RENTAL SERVICE CORPORATION
Legal Status:	Private
Date Became Current:	2001-01-01 00:00:00.
Date Ended Current:	Not reported
Owner/Operator Address:	6929 E GREENWAY PKWY
Owner/Operator City,State,Zip:	SCOTTSDALE, AZ 85254
Owner/Operator Telephone:	480-905-3342
Owner/Operator Telephone Ext:	Not reported
Owner/Operator Fax:	Not reported
Owner/Operator Email:	Not reported
Owner/Operator Indicator:	Owner
Owner/Operator Name:	RENTAL SERVICE CORPORATION
Legal Status:	Private
Date Became Current:	2001-01-01 00:00:00.
Date Ended Current:	Not reported
Owner/Operator Address:	6929 E GREENWAY PKWY
Owner/Operator City,State,Zip:	SCOTTSDALE, AZ 85254
Owner/Operator Telephone:	480-905-3300
Owner/Operator Telephone Ext:	Not reported
Owner/Operator Fax:	Not reported
Owner/Operator Email:	Not reported
Owner/Operator Indicator:	Owner
Owner/Operator Name:	RENTAL SERVICE CORPORATION
Legal Status:	Private
Date Became Current:	2001-01-01 00:00:00.
Date Ended Current:	Not reported
Owner/Operator Address:	6929 E GREENWAY PKWY

Map ID
Direction
Distance
Elevation

MAP FINDINGS

Site

Database(s)

EDR ID Number
EPA ID Number

RENTAL SERVICE CORPORATION 561 (Continued)

1000839101

Owner/Operator City,State,Zip:	SCOTTSDALE, AZ 85254
Owner/Operator Telephone:	480-905-3300
Owner/Operator Telephone Ext:	Not reported
Owner/Operator Fax:	Not reported
Owner/Operator Email:	Not reported
Owner/Operator Indicator:	Operator
Owner/Operator Name:	RENTAL SERVICE CORPORATION 561
Legal Status:	Private
Date Became Current:	1997-04-08 00:00:00.
Date Ended Current:	Not reported
Owner/Operator Address:	2302 E Q ST
Owner/Operator City,State,Zip:	TACOMA, WA 98421-2614
Owner/Operator Telephone:	Not reported
Owner/Operator Telephone Ext:	Not reported
Owner/Operator Fax:	Not reported
Owner/Operator Email:	Not reported
Owner/Operator Indicator:	Owner
Owner/Operator Name:	FOUR SQUARE DEVELOPMENT
Legal Status:	Private
Date Became Current:	Not reported
Date Ended Current:	Not reported
Owner/Operator Address:	5220 108TH ST NE
Owner/Operator City,State,Zip:	MARYSVILLE, WA 98171-8311
Owner/Operator Telephone:	425-821-2030
Owner/Operator Telephone Ext:	Not reported
Owner/Operator Fax:	Not reported
Owner/Operator Email:	Not reported
Owner/Operator Indicator:	Owner
Owner/Operator Name:	RENTAL SERVICE R
Legal Status:	Private
Date Became Current:	2001-01-01 00:00:00.
Date Ended Current:	Not reported
Owner/Operator Address:	6929 E GREENWAY PKWY
Owner/Operator City,State,Zip:	SCOTTSDALE, AZ 85254
Owner/Operator Telephone:	480-905-3300
Owner/Operator Telephone Ext:	Not reported
Owner/Operator Fax:	Not reported
Owner/Operator Email:	Not reported
Owner/Operator Indicator:	Owner
Owner/Operator Name:	RENTAL SERVICE CORPORATION 561
Legal Status:	Private
Date Became Current:	Not reported
Date Ended Current:	Not reported
Owner/Operator Address:	2302 E Q ST
Owner/Operator City,State,Zip:	TACOMA, WA 98421
Owner/Operator Telephone:	000-000-0000
Owner/Operator Telephone Ext:	Not reported
Owner/Operator Fax:	Not reported
Owner/Operator Email:	Not reported
Owner/Operator Indicator:	Owner
Owner/Operator Name:	RENTAL SERVICE CORPORATION 561
Legal Status:	Private

Map ID
Direction
Distance
Elevation

MAP FINDINGS

Site

Database(s)

EDR ID Number
EPA ID Number

RENTAL SERVICE CORPORATION 561 (Continued)

1000839101

Date Became Current:	Not reported
Date Ended Current:	Not reported
Owner/Operator Address:	2302 E Q ST
Owner/Operator City,State,Zip:	TACOMA, WA 98421
Owner/Operator Telephone:	000-000-0000
Owner/Operator Telephone Ext:	Not reported
Owner/Operator Fax:	Not reported
Owner/Operator Email:	Not reported
Owner/Operator Indicator:	Owner
Owner/Operator Name:	FOUR SQUARE DEVELOPMENT
Legal Status:	Private
Date Became Current:	Not reported
Date Ended Current:	Not reported
Owner/Operator Address:	5220 108TH ST NW
Owner/Operator City,State,Zip:	MARYVILLE, WA 98271
Owner/Operator Telephone:	425-821-2030
Owner/Operator Telephone Ext:	Not reported
Owner/Operator Fax:	Not reported
Owner/Operator Email:	Not reported
Owner/Operator Indicator:	Operator
Owner/Operator Name:	RENTAL SERVICE CORPORATION 561
Legal Status:	Private
Date Became Current:	Not reported
Date Ended Current:	Not reported
Owner/Operator Address:	2302 E Q ST
Owner/Operator City,State,Zip:	TACOMA, WA 98421
Owner/Operator Telephone:	253-383-1515
Owner/Operator Telephone Ext:	Not reported
Owner/Operator Fax:	Not reported
Owner/Operator Email:	Not reported
Owner/Operator Indicator:	Owner
Owner/Operator Name:	FOUR SQUARE DEVELOPMENT
Legal Status:	Private
Date Became Current:	Not reported
Date Ended Current:	Not reported
Owner/Operator Address:	5220 108TH ST NW
Owner/Operator City,State,Zip:	MARYVILLE, WA 98271
Owner/Operator Telephone:	425-821-2030
Owner/Operator Telephone Ext:	Not reported
Owner/Operator Fax:	Not reported
Owner/Operator Email:	Not reported
Owner/Operator Indicator:	Owner
Owner/Operator Name:	FOUR SQUARE DEVELOPMENT
Legal Status:	Private
Date Became Current:	Not reported
Date Ended Current:	Not reported
Owner/Operator Address:	5220 108TH ST NW
Owner/Operator City,State,Zip:	MARYVILLE, WA 98271
Owner/Operator Telephone:	425-821-2030
Owner/Operator Telephone Ext:	Not reported
Owner/Operator Fax:	Not reported
Owner/Operator Email:	Not reported

Map ID
Direction
Distance
Elevation

MAP FINDINGS

Site

Database(s)

EDR ID Number
EPA ID Number

RENTAL SERVICE CORPORATION 561 (Continued)

1000839101

Owner/Operator Indicator:	Operator
Owner/Operator Name:	RSC EQUIPMENT RENTAL 561
Legal Status:	Private
Date Became Current:	Not reported
Date Ended Current:	Not reported
Owner/Operator Address:	2302 E Q ST
Owner/Operator City,State,Zip:	TACOMA, WA 98421
Owner/Operator Telephone:	253-383-1515
Owner/Operator Telephone Ext:	Not reported
Owner/Operator Fax:	Not reported
Owner/Operator Email:	Not reported
Owner/Operator Indicator:	Operator
Owner/Operator Name:	RENTAL SERVICE CORPORATION 561
Legal Status:	Private
Date Became Current:	1997-04-08 00:00:00.
Date Ended Current:	Not reported
Owner/Operator Address:	2302 E Q ST
Owner/Operator City,State,Zip:	TACOMA, WA 98421-2614
Owner/Operator Telephone:	Not reported
Owner/Operator Telephone Ext:	Not reported
Owner/Operator Fax:	Not reported
Owner/Operator Email:	Not reported
Owner/Operator Indicator:	Owner
Owner/Operator Name:	RENTAL SERVICE CORPORATION
Legal Status:	Private
Date Became Current:	2001-01-01 00:00:00.
Date Ended Current:	Not reported
Owner/Operator Address:	6929 E GREENWAY PKWY
Owner/Operator City,State,Zip:	SCOTTSDALE, AZ 85254
Owner/Operator Telephone:	480-905-3300
Owner/Operator Telephone Ext:	Not reported
Owner/Operator Fax:	Not reported
Owner/Operator Email:	Not reported
Owner/Operator Indicator:	Operator
Owner/Operator Name:	ALPINE EQUIPMENT RENTALS SUPPLY CO INC
Legal Status:	Private
Date Became Current:	Not reported
Date Ended Current:	Not reported
Owner/Operator Address:	2302 E Q ST
Owner/Operator City,State,Zip:	TACOMA, WA 98421
Owner/Operator Telephone:	425-821-2030
Owner/Operator Telephone Ext:	Not reported
Owner/Operator Fax:	Not reported
Owner/Operator Email:	Not reported
Owner/Operator Indicator:	Owner
Owner/Operator Name:	RENTAL SERVICE CORPORATION
Legal Status:	Private
Date Became Current:	2001-01-01 00:00:00.
Date Ended Current:	Not reported
Owner/Operator Address:	6929 E GREENWAY PKWY
Owner/Operator City,State,Zip:	SCOTTSDALE, AZ 85254
Owner/Operator Telephone:	480-905-3300
Owner/Operator Telephone Ext:	Not reported

Map ID
Direction
Distance
Elevation

MAP FINDINGS

Site

Database(s)

EDR ID Number
EPA ID Number

RENTAL SERVICE CORPORATION 561 (Continued)

1000839101

Owner/Operator Fax:	Not reported
Owner/Operator Email:	Not reported
Owner/Operator Indicator:	Owner
Owner/Operator Name:	RENTAL SERVICE CORPORATION
Legal Status:	Private
Date Became Current:	2001-01-01 00:00:00.
Date Ended Current:	Not reported
Owner/Operator Address:	6929 E GREENWAY PKWY
Owner/Operator City,State,Zip:	SCOTTSDALE, AZ 85254
Owner/Operator Telephone:	480-905-3300
Owner/Operator Telephone Ext:	Not reported
Owner/Operator Fax:	Not reported
Owner/Operator Email:	Not reported
Owner/Operator Indicator:	Operator
Owner/Operator Name:	RSC EQUIPMENT RENTAL 561
Legal Status:	Private
Date Became Current:	1997-04-08 00:00:00.
Date Ended Current:	Not reported
Owner/Operator Address:	2302 E Q ST
Owner/Operator City,State,Zip:	TACOMA, WA 98421-2614
Owner/Operator Telephone:	253-383-1515
Owner/Operator Telephone Ext:	Not reported
Owner/Operator Fax:	Not reported
Owner/Operator Email:	Not reported
Owner/Operator Indicator:	Owner
Owner/Operator Name:	RENTAL SERVICE CORPORATION
Legal Status:	Private
Date Became Current:	2001-01-01 00:00:00.
Date Ended Current:	Not reported
Owner/Operator Address:	6929 E GREENWAY PKWY
Owner/Operator City,State,Zip:	SCOTTSDALE, AZ 85254
Owner/Operator Telephone:	480-905-3300
Owner/Operator Telephone Ext:	Not reported
Owner/Operator Fax:	Not reported
Owner/Operator Email:	Not reported
Owner/Operator Indicator:	Owner
Owner/Operator Name:	FOUR SQUARE DEVELOPMENT
Legal Status:	Private
Date Became Current:	Not reported
Date Ended Current:	Not reported
Owner/Operator Address:	5220 108TH ST NW
Owner/Operator City,State,Zip:	MARYVILLE, WA 98271
Owner/Operator Telephone:	425-821-2030
Owner/Operator Telephone Ext:	Not reported
Owner/Operator Fax:	Not reported
Owner/Operator Email:	Not reported
Owner/Operator Indicator:	Operator
Owner/Operator Name:	RSC EQUIPMENT RENTAL 561
Legal Status:	Private
Date Became Current:	Not reported
Date Ended Current:	Not reported
Owner/Operator Address:	2302 E Q ST

Map ID
Direction
Distance
Elevation

MAP FINDINGS

Site

Database(s)

EDR ID Number
EPA ID Number

RENTAL SERVICE CORPORATION 561 (Continued)

1000839101

Owner/Operator City,State,Zip:	TACOMA, WA 98421
Owner/Operator Telephone:	253-383-1515
Owner/Operator Telephone Ext:	Not reported
Owner/Operator Fax:	Not reported
Owner/Operator Email:	Not reported
Owner/Operator Indicator:	Operator
Owner/Operator Name:	RENTAL SERVICE CORPORATION 561
Legal Status:	Private
Date Became Current:	Not reported
Date Ended Current:	Not reported
Owner/Operator Address:	2302 E Q ST
Owner/Operator City,State,Zip:	TACOMA, WA 98421
Owner/Operator Telephone:	000-000-0000
Owner/Operator Telephone Ext:	Not reported
Owner/Operator Fax:	Not reported
Owner/Operator Email:	Not reported
Owner/Operator Indicator:	Owner
Owner/Operator Name:	ALPINE EQUIPMENT RENTALS SUPPLY CO INC
Legal Status:	Private
Date Became Current:	1993-04-13 00:00:00.
Date Ended Current:	Not reported
Owner/Operator Address:	2302 E Q ST
Owner/Operator City,State,Zip:	TACOMA, WA 98421
Owner/Operator Telephone:	425-821-2030
Owner/Operator Telephone Ext:	Not reported
Owner/Operator Fax:	Not reported
Owner/Operator Email:	Not reported
Owner/Operator Indicator:	Operator
Owner/Operator Name:	RENTAL SERVICE CORPORATION 561
Legal Status:	Private
Date Became Current:	Not reported
Date Ended Current:	Not reported
Owner/Operator Address:	2302 E Q ST
Owner/Operator City,State,Zip:	TACOMA, WA 98421
Owner/Operator Telephone:	000-000-0000
Owner/Operator Telephone Ext:	Not reported
Owner/Operator Fax:	Not reported
Owner/Operator Email:	Not reported
Owner/Operator Indicator:	Owner
Owner/Operator Name:	PRIME SERVICE INC
Legal Status:	Private
Date Became Current:	1996-07-28 00:00:00.
Date Ended Current:	Not reported
Owner/Operator Address:	16225 PARK TEN PL
Owner/Operator City,State,Zip:	HOUSTON, TX 77084
Owner/Operator Telephone:	281-578-5600
Owner/Operator Telephone Ext:	Not reported
Owner/Operator Fax:	Not reported
Owner/Operator Email:	Not reported
Owner/Operator Indicator:	Owner
Owner/Operator Name:	FOUR SQUARE DEVELOPMENT
Legal Status:	Private

Map ID
Direction
Distance
Elevation

MAP FINDINGS

Site

Database(s)

EDR ID Number
EPA ID Number

RENTAL SERVICE CORPORATION 561 (Continued)

1000839101

Date Became Current:	Not reported
Date Ended Current:	Not reported
Owner/Operator Address:	5220 108TH ST NE
Owner/Operator City,State,Zip:	MARYSVILLE, WA 98171
Owner/Operator Telephone:	425-821-2030
Owner/Operator Telephone Ext:	Not reported
Owner/Operator Fax:	Not reported
Owner/Operator Email:	Not reported
Owner/Operator Indicator:	Operator
Owner/Operator Name:	MILLER, STEPHEN O
Legal Status:	Private
Date Became Current:	Not reported
Date Ended Current:	Not reported
Owner/Operator Address:	16225 PARK TEN PL STE 200
Owner/Operator City,State,Zip:	HOUSTON, TX 77084
Owner/Operator Telephone:	281-578-5600
Owner/Operator Telephone Ext:	Not reported
Owner/Operator Fax:	Not reported
Owner/Operator Email:	Not reported
Owner/Operator Indicator:	Owner
Owner/Operator Name:	RENTAL SERVICE CORPORATION
Legal Status:	Private
Date Became Current:	2001-01-01 00:00:00.
Date Ended Current:	Not reported
Owner/Operator Address:	6929 E GREENWAY PKWY
Owner/Operator City,State,Zip:	SCOTTSDALE, AZ 85254
Owner/Operator Telephone:	480-905-3342
Owner/Operator Telephone Ext:	Not reported
Owner/Operator Fax:	Not reported
Owner/Operator Email:	Not reported
Owner/Operator Indicator:	Owner
Owner/Operator Name:	RENTAL SERVICE CORPORATION
Legal Status:	Private
Date Became Current:	2001-01-01 00:00:00.
Date Ended Current:	Not reported
Owner/Operator Address:	6929 E GREENWAY PKWY
Owner/Operator City,State,Zip:	SCOTTSDALE, AZ 85254
Owner/Operator Telephone:	480-905-3342
Owner/Operator Telephone Ext:	Not reported
Owner/Operator Fax:	Not reported
Owner/Operator Email:	Not reported
Owner/Operator Indicator:	Owner
Owner/Operator Name:	FOUR SQUARE DEVELOPMENT
Legal Status:	Private
Date Became Current:	Not reported
Date Ended Current:	Not reported
Owner/Operator Address:	5220 108TH ST NW
Owner/Operator City,State,Zip:	MARYVILLE, WA 98271
Owner/Operator Telephone:	425-821-2030
Owner/Operator Telephone Ext:	Not reported
Owner/Operator Fax:	Not reported
Owner/Operator Email:	Not reported

Map ID
Direction
Distance
Elevation

MAP FINDINGS

Site

Database(s)

EDR ID Number
EPA ID Number

RENTAL SERVICE CORPORATION 561 (Continued)

1000839101

Owner/Operator Indicator: Operator
Owner/Operator Name: RENTAL SERVICE CORPORATION 561
Legal Status: Private
Date Became Current: Not reported
Date Ended Current: Not reported
Owner/Operator Address: 2302 E Q ST
Owner/Operator City,State,Zip: TACOMA, WA 98421
Owner/Operator Telephone: 253-383-1515
Owner/Operator Telephone Ext: Not reported
Owner/Operator Fax: Not reported
Owner/Operator Email: Not reported

Owner/Operator Indicator: Owner
Owner/Operator Name: RENTAL SERVICE CORPORATION
Legal Status: Private
Date Became Current: 2001-01-01 00:00:00.
Date Ended Current: Not reported
Owner/Operator Address: 6929 E GREENWAY PKWY
Owner/Operator City,State,Zip: SCOTTSDALE, AZ 85254
Owner/Operator Telephone: 480-905-3300
Owner/Operator Telephone Ext: Not reported
Owner/Operator Fax: Not reported
Owner/Operator Email: Not reported

Owner/Operator Indicator: Owner
Owner/Operator Name: RENTAL SERVICE CORPORATION
Legal Status: Private
Date Became Current: 2001-01-01 00:00:00.
Date Ended Current: Not reported
Owner/Operator Address: 6929 E GREENWAY PKWY
Owner/Operator City,State,Zip: SCOTTSDALE, AZ 85254
Owner/Operator Telephone: Not reported
Owner/Operator Telephone Ext: Not reported
Owner/Operator Fax: Not reported
Owner/Operator Email: Not reported

Owner/Operator Indicator: Owner
Owner/Operator Name: PRIME SERVICE INC
Legal Status: Private
Date Became Current: 1996-07-28 00:00:00.
Date Ended Current: Not reported
Owner/Operator Address: 16225 PARK TEN PL
Owner/Operator City,State,Zip: HOUSTON, TX 77084
Owner/Operator Telephone: 281-578-5600
Owner/Operator Telephone Ext: Not reported
Owner/Operator Fax: Not reported
Owner/Operator Email: Not reported

Owner/Operator Indicator: Operator
Owner/Operator Name: MILLER, STEPHEN O
Legal Status: Private
Date Became Current: Not reported
Date Ended Current: Not reported
Owner/Operator Address: 16225 PARK TEN PL STE 200
Owner/Operator City,State,Zip: HOUSTON, TX 77084
Owner/Operator Telephone: 281-578-5600
Owner/Operator Telephone Ext: Not reported

Map ID
Direction
Distance
Elevation

MAP FINDINGS

Site

Database(s)

EDR ID Number
EPA ID Number

RENTAL SERVICE CORPORATION 561 (Continued)

1000839101

Owner/Operator Fax:	Not reported
Owner/Operator Email:	Not reported
Owner/Operator Indicator:	Operator
Owner/Operator Name:	RENTAL SERVICE CORPORATION 561
Legal Status:	Private
Date Became Current:	Not reported
Date Ended Current:	Not reported
Owner/Operator Address:	2302 E Q ST
Owner/Operator City,State,Zip:	TACOMA, WA 98421
Owner/Operator Telephone:	253-383-1515
Owner/Operator Telephone Ext:	Not reported
Owner/Operator Fax:	Not reported
Owner/Operator Email:	Not reported
Owner/Operator Indicator:	Owner
Owner/Operator Name:	RENTAL SERVICE CORPORATION
Legal Status:	Private
Date Became Current:	2001-01-01 00:00:00.
Date Ended Current:	Not reported
Owner/Operator Address:	6929 E GREENWAY PKWY
Owner/Operator City,State,Zip:	SCOTTSDALE, AZ 85254
Owner/Operator Telephone:	480-905-3300
Owner/Operator Telephone Ext:	Not reported
Owner/Operator Fax:	Not reported
Owner/Operator Email:	Not reported
Owner/Operator Indicator:	Owner
Owner/Operator Name:	FOUR SQUARE DEVELOPMENT
Legal Status:	Private
Date Became Current:	Not reported
Date Ended Current:	Not reported
Owner/Operator Address:	5220 108TH ST NW
Owner/Operator City,State,Zip:	MARYVILLE, WA 98271
Owner/Operator Telephone:	425-821-2030
Owner/Operator Telephone Ext:	Not reported
Owner/Operator Fax:	Not reported
Owner/Operator Email:	Not reported
Owner/Operator Indicator:	Operator
Owner/Operator Name:	RSC EQUIPMENT R R
Legal Status:	Private
Date Became Current:	1997-04-08 00:00:00.
Date Ended Current:	Not reported
Owner/Operator Address:	2302 E Q ST
Owner/Operator City,State,Zip:	TACOMA, WA 98421-2614
Owner/Operator Telephone:	253-383-1515
Owner/Operator Telephone Ext:	Not reported
Owner/Operator Fax:	Not reported
Owner/Operator Email:	Not reported
Owner/Operator Indicator:	Owner
Owner/Operator Name:	FOUR SQUARE DEVELOPMENT
Legal Status:	Private
Date Became Current:	Not reported
Date Ended Current:	Not reported
Owner/Operator Address:	5220 108TH ST NE

Map ID
Direction
Distance
Elevation

MAP FINDINGS

Site

Database(s)

EDR ID Number
EPA ID Number

RENTAL SERVICE CORPORATION 561 (Continued)

1000839101

Owner/Operator City,State,Zip:	MARYSVILLE, WA 98171
Owner/Operator Telephone:	425-821-2030
Owner/Operator Telephone Ext:	Not reported
Owner/Operator Fax:	Not reported
Owner/Operator Email:	Not reported
Owner/Operator Indicator:	Owner
Owner/Operator Name:	FOUR SQUARE DEVELOPMENT
Legal Status:	Private
Date Became Current:	Not reported
Date Ended Current:	Not reported
Owner/Operator Address:	5220 108TH ST NE
Owner/Operator City,State,Zip:	MARYSVILLE, WA 98171
Owner/Operator Telephone:	425-821-2030
Owner/Operator Telephone Ext:	Not reported
Owner/Operator Fax:	Not reported
Owner/Operator Email:	Not reported
Owner/Operator Indicator:	Owner
Owner/Operator Name:	FOUR SQUARE DEVELOPMENT
Legal Status:	Private
Date Became Current:	Not reported
Date Ended Current:	Not reported
Owner/Operator Address:	5220 108TH ST NE
Owner/Operator City,State,Zip:	MARYSVILLE, WA 98171
Owner/Operator Telephone:	425-821-2030
Owner/Operator Telephone Ext:	Not reported
Owner/Operator Fax:	Not reported
Owner/Operator Email:	Not reported
Owner/Operator Indicator:	Operator
Owner/Operator Name:	MILLER, STEPHEN O
Legal Status:	Private
Date Became Current:	Not reported
Date Ended Current:	Not reported
Owner/Operator Address:	16225 PARK TEN PL STE 200
Owner/Operator City,State,Zip:	HOUSTON, TX 77084
Owner/Operator Telephone:	281-578-5600
Owner/Operator Telephone Ext:	Not reported
Owner/Operator Fax:	Not reported
Owner/Operator Email:	Not reported
Owner/Operator Indicator:	Owner
Owner/Operator Name:	RENTAL SERVICE CORPORATION
Legal Status:	Private
Date Became Current:	2001-01-01 00:00:00.
Date Ended Current:	Not reported
Owner/Operator Address:	6929 E GREENWAY PKWY
Owner/Operator City,State,Zip:	SCOTTSDALE, AZ 85254
Owner/Operator Telephone:	480-905-3300
Owner/Operator Telephone Ext:	Not reported
Owner/Operator Fax:	Not reported
Owner/Operator Email:	Not reported
Owner/Operator Indicator:	Operator
Owner/Operator Name:	RENTAL SERVICE CORPORATION 561
Legal Status:	Private

Map ID
Direction
Distance
Elevation

MAP FINDINGS

Site

Database(s)

EDR ID Number
EPA ID Number

RENTAL SERVICE CORPORATION 561 (Continued)

1000839101

Date Became Current:	Not reported
Date Ended Current:	Not reported
Owner/Operator Address:	2302 E Q ST
Owner/Operator City,State,Zip:	TACOMA, WA 98421
Owner/Operator Telephone:	253-383-1515
Owner/Operator Telephone Ext:	Not reported
Owner/Operator Fax:	Not reported
Owner/Operator Email:	Not reported
Owner/Operator Indicator:	Operator
Owner/Operator Name:	RSC EQUIPMENT RENTAL 561
Legal Status:	Private
Date Became Current:	Not reported
Date Ended Current:	Not reported
Owner/Operator Address:	2302 E Q ST
Owner/Operator City,State,Zip:	TACOMA, WA 98421
Owner/Operator Telephone:	253-383-1515
Owner/Operator Telephone Ext:	Not reported
Owner/Operator Fax:	Not reported
Owner/Operator Email:	Not reported
Owner/Operator Indicator:	Owner
Owner/Operator Name:	RENTAL SERVICE CORPORATION
Legal Status:	Private
Date Became Current:	2001-01-01 00:00:00.
Date Ended Current:	Not reported
Owner/Operator Address:	6929 E GREENWAY PKWY
Owner/Operator City,State,Zip:	SCOTTSDALE, AZ 85254
Owner/Operator Telephone:	480-905-3300
Owner/Operator Telephone Ext:	Not reported
Owner/Operator Fax:	Not reported
Owner/Operator Email:	Not reported
Owner/Operator Indicator:	Owner
Owner/Operator Name:	RENTAL SERVICE CORPORATION
Legal Status:	Private
Date Became Current:	2001-01-01 00:00:00.
Date Ended Current:	Not reported
Owner/Operator Address:	6929 E GREENWAY PKWY
Owner/Operator City,State,Zip:	SCOTTSDALE, AZ 85254
Owner/Operator Telephone:	Not reported
Owner/Operator Telephone Ext:	Not reported
Owner/Operator Fax:	Not reported
Owner/Operator Email:	Not reported
Owner/Operator Indicator:	Operator
Owner/Operator Name:	ALPINE EQUIPMENT RENTALS SUPPLY CO INC
Legal Status:	Private
Date Became Current:	Not reported
Date Ended Current:	Not reported
Owner/Operator Address:	2302 E Q ST
Owner/Operator City,State,Zip:	TACOMA, WA 98421
Owner/Operator Telephone:	425-821-2030
Owner/Operator Telephone Ext:	Not reported
Owner/Operator Fax:	Not reported
Owner/Operator Email:	Not reported

Map ID
Direction
Distance
Elevation

MAP FINDINGS

Site

Database(s)

EDR ID Number
EPA ID Number

RENTAL SERVICE CORPORATION 561 (Continued)

1000839101

Owner/Operator Indicator: Owner
Owner/Operator Name: FOUR SQUARE DEVELOPMENT
Legal Status: Private
Date Became Current: Not reported
Date Ended Current: Not reported
Owner/Operator Address: 5220 108TH ST NE
Owner/Operator City,State,Zip: MARYSVILLE, WA 98171
Owner/Operator Telephone: 425-821-2030
Owner/Operator Telephone Ext: Not reported
Owner/Operator Fax: Not reported
Owner/Operator Email: Not reported

Owner/Operator Indicator: Owner
Owner/Operator Name: PRIME SERVICE INC
Legal Status: Private
Date Became Current: 1996-07-28 00:00:00.
Date Ended Current: Not reported
Owner/Operator Address: 16225 PARK TEN PL
Owner/Operator City,State,Zip: HOUSTON, TX 77084
Owner/Operator Telephone: 281-578-5600
Owner/Operator Telephone Ext: Not reported
Owner/Operator Fax: Not reported
Owner/Operator Email: Not reported

Owner/Operator Indicator: Owner
Owner/Operator Name: FOUR SQUARE DEVELOPMENT
Legal Status: Private
Date Became Current: Not reported
Date Ended Current: Not reported
Owner/Operator Address: 5220 108TH ST NW
Owner/Operator City,State,Zip: MARYVILLE, WA 98271
Owner/Operator Telephone: 425-821-2030
Owner/Operator Telephone Ext: Not reported
Owner/Operator Fax: Not reported
Owner/Operator Email: Not reported

Owner/Operator Indicator: Operator
Owner/Operator Name: MILLER, STEPHEN O
Legal Status: Private
Date Became Current: Not reported
Date Ended Current: Not reported
Owner/Operator Address: 16225 PARK TEN PL STE 200
Owner/Operator City,State,Zip: HOUSTON, TX 77084
Owner/Operator Telephone: 281-578-5600
Owner/Operator Telephone Ext: Not reported
Owner/Operator Fax: Not reported
Owner/Operator Email: Not reported

Owner/Operator Indicator: Owner
Owner/Operator Name: FOUR SQUARE DEVELOPMENT
Legal Status: Private
Date Became Current: Not reported
Date Ended Current: Not reported
Owner/Operator Address: 5220 108TH ST NW
Owner/Operator City,State,Zip: MARYVILLE, WA 98271
Owner/Operator Telephone: 425-821-2030
Owner/Operator Telephone Ext: Not reported

Map ID
Direction
Distance
Elevation

MAP FINDINGS

Site

Database(s)

EDR ID Number
EPA ID Number

RENTAL SERVICE CORPORATION 561 (Continued)

1000839101

Owner/Operator Fax:	Not reported
Owner/Operator Email:	Not reported
Owner/Operator Indicator:	Owner
Owner/Operator Name:	FOUR SQUARE DEVELOPMENT
Legal Status:	Private
Date Became Current:	Not reported
Date Ended Current:	Not reported
Owner/Operator Address:	5220 108TH ST NW
Owner/Operator City,State,Zip:	MARYVILLE, WA 98271
Owner/Operator Telephone:	425-821-2030
Owner/Operator Telephone Ext:	Not reported
Owner/Operator Fax:	Not reported
Owner/Operator Email:	Not reported
Owner/Operator Indicator:	Operator
Owner/Operator Name:	MILLER, STEPHEN O
Legal Status:	Private
Date Became Current:	Not reported
Date Ended Current:	Not reported
Owner/Operator Address:	16225 PARK TEN PL STE 200
Owner/Operator City,State,Zip:	HOUSTON, TX 77084
Owner/Operator Telephone:	281-578-5600
Owner/Operator Telephone Ext:	Not reported
Owner/Operator Fax:	Not reported
Owner/Operator Email:	Not reported
Owner/Operator Indicator:	Owner
Owner/Operator Name:	FOUR SQUARE DEVELOPMENT
Legal Status:	Private
Date Became Current:	Not reported
Date Ended Current:	Not reported
Owner/Operator Address:	5220 108TH ST NW
Owner/Operator City,State,Zip:	MARYVILLE, WA 98271
Owner/Operator Telephone:	425-821-2030
Owner/Operator Telephone Ext:	Not reported
Owner/Operator Fax:	Not reported
Owner/Operator Email:	Not reported
Owner/Operator Indicator:	Operator
Owner/Operator Name:	MILLER, STEPHEN O
Legal Status:	Private
Date Became Current:	Not reported
Date Ended Current:	Not reported
Owner/Operator Address:	16225 PARK TEN PL STE 200
Owner/Operator City,State,Zip:	HOUSTON, TX 77084
Owner/Operator Telephone:	281-578-5600
Owner/Operator Telephone Ext:	Not reported
Owner/Operator Fax:	Not reported
Owner/Operator Email:	Not reported
Owner/Operator Indicator:	Owner
Owner/Operator Name:	FOUR SQUARE DEVELOPMENT
Legal Status:	Private
Date Became Current:	Not reported
Date Ended Current:	Not reported
Owner/Operator Address:	5220 108TH ST NW

Map ID
Direction
Distance
Elevation

MAP FINDINGS

Site

Database(s)

EDR ID Number
EPA ID Number

RENTAL SERVICE CORPORATION 561 (Continued)

1000839101

Owner/Operator City,State,Zip:	MARYVILLE, WA 98271
Owner/Operator Telephone:	425-821-2030
Owner/Operator Telephone Ext:	Not reported
Owner/Operator Fax:	Not reported
Owner/Operator Email:	Not reported
Owner/Operator Indicator:	Operator
Owner/Operator Name:	RSC EQUIPMENT RENTAL 561
Legal Status:	Private
Date Became Current:	Not reported
Date Ended Current:	Not reported
Owner/Operator Address:	2302 E Q ST
Owner/Operator City,State,Zip:	TACOMA, WA 98421
Owner/Operator Telephone:	253-383-1515
Owner/Operator Telephone Ext:	Not reported
Owner/Operator Fax:	Not reported
Owner/Operator Email:	Not reported
Owner/Operator Indicator:	Owner
Owner/Operator Name:	FOUR SQUARE DEVELOPMENT
Legal Status:	Private
Date Became Current:	Not reported
Date Ended Current:	Not reported
Owner/Operator Address:	5220 108TH ST NW
Owner/Operator City,State,Zip:	MARYVILLE, WA 98271
Owner/Operator Telephone:	425-821-2030
Owner/Operator Telephone Ext:	Not reported
Owner/Operator Fax:	Not reported
Owner/Operator Email:	Not reported
Owner/Operator Indicator:	Operator
Owner/Operator Name:	RSC EQUIPMENT RENTAL 561
Legal Status:	Private
Date Became Current:	Not reported
Date Ended Current:	Not reported
Owner/Operator Address:	2302 E Q ST
Owner/Operator City,State,Zip:	TACOMA, WA 98421
Owner/Operator Telephone:	253-383-1515
Owner/Operator Telephone Ext:	Not reported
Owner/Operator Fax:	Not reported
Owner/Operator Email:	Not reported
Owner/Operator Indicator:	Owner
Owner/Operator Name:	RENTAL SERVICE CORPORATION
Legal Status:	Private
Date Became Current:	2001-01-01 00:00:00.
Date Ended Current:	Not reported
Owner/Operator Address:	6929 E GREENWAY PKWY
Owner/Operator City,State,Zip:	SCOTTSDALE, AZ 85254
Owner/Operator Telephone:	Not reported
Owner/Operator Telephone Ext:	Not reported
Owner/Operator Fax:	Not reported
Owner/Operator Email:	Not reported
Owner/Operator Indicator:	Operator
Owner/Operator Name:	RSC EQUIPMENT RENTAL 561
Legal Status:	Private

Map ID
Direction
Distance
Elevation

MAP FINDINGS

Site

Database(s)

EDR ID Number
EPA ID Number

RENTAL SERVICE CORPORATION 561 (Continued)

1000839101

Date Became Current: 1997-04-08 00:00:00.
Date Ended Current: Not reported
Owner/Operator Address: 2302 E Q ST
Owner/Operator City,State,Zip: TACOMA, WA 98421-2614
Owner/Operator Telephone: Not reported
Owner/Operator Telephone Ext: Not reported
Owner/Operator Fax: Not reported
Owner/Operator Email: Not reported

Historic Generators:

Receive Date: 2010-02-04 00:00:00.0
Handler Name: RENTAL SERVICE CORPORATION 561
Federal Waste Generator Description: Not a generator, verified
State District Owner: WA
Large Quantity Handler of Universal Waste: No
Recognized Trader Importer: No
Recognized Trader Exporter: No
Spent Lead Acid Battery Importer: No
Spent Lead Acid Battery Exporter: No
Current Record: No
Non Storage Recycler Activity: Not reported
Electronic Manifest Broker: Not reported

Receive Date: 1997-04-07 00:00:00.0
Handler Name: RENTAL SERVICE CORPORATION 561
Federal Waste Generator Description: Not a generator, verified
State District Owner: WA
Large Quantity Handler of Universal Waste: No
Recognized Trader Importer: No
Recognized Trader Exporter: No
Spent Lead Acid Battery Importer: No
Spent Lead Acid Battery Exporter: No
Current Record: No
Non Storage Recycler Activity: Not reported
Electronic Manifest Broker: Not reported

Receive Date: 2011-03-04 00:00:00.0
Handler Name: RENTAL SERVICE CORPORATION 561
Federal Waste Generator Description: Not a generator, verified
State District Owner: WA
Large Quantity Handler of Universal Waste: No
Recognized Trader Importer: No
Recognized Trader Exporter: No
Spent Lead Acid Battery Importer: No
Spent Lead Acid Battery Exporter: No
Current Record: No
Non Storage Recycler Activity: Not reported
Electronic Manifest Broker: Not reported

Receive Date: 2011-03-05 00:00:00.0
Handler Name: RENTAL SERVICE CORPORATION 561
Federal Waste Generator Description: Not a generator, verified
State District Owner: WA
Large Quantity Handler of Universal Waste: No
Recognized Trader Importer: No
Recognized Trader Exporter: No
Spent Lead Acid Battery Importer: No

Map ID
Direction
Distance
Elevation

MAP FINDINGS

Site

Database(s)

EDR ID Number
EPA ID Number

RENTAL SERVICE CORPORATION 561 (Continued)

1000839101

Spent Lead Acid Battery Exporter:	No
Current Record:	Yes
Non Storage Recycler Activity:	Not reported
Electronic Manifest Broker:	Not reported
Receive Date:	1994-01-01 00:00:00.0
Handler Name:	RENTAL SERVICE CORPORATION 561
Federal Waste Generator Description:	Not a generator, verified
State District Owner:	WA
Large Quantity Handler of Universal Waste:	No
Recognized Trader Importer:	No
Recognized Trader Exporter:	No
Spent Lead Acid Battery Importer:	No
Spent Lead Acid Battery Exporter:	No
Current Record:	No
Non Storage Recycler Activity:	Not reported
Electronic Manifest Broker:	Not reported
Receive Date:	1996-02-21 00:00:00.0
Handler Name:	RENTAL SERVICE CORPORATION 561
Federal Waste Generator Description:	Conditionally Exempt Small Quantity Generator
State District Owner:	WA
Large Quantity Handler of Universal Waste:	No
Recognized Trader Importer:	No
Recognized Trader Exporter:	No
Spent Lead Acid Battery Importer:	No
Spent Lead Acid Battery Exporter:	No
Current Record:	No
Non Storage Recycler Activity:	Not reported
Electronic Manifest Broker:	Not reported
Receive Date:	1997-04-07 00:00:00.0
Handler Name:	RENTAL SERVICE CORPORATION 561
Federal Waste Generator Description:	Small Quantity Generator
State District Owner:	WA
Large Quantity Handler of Universal Waste:	No
Recognized Trader Importer:	No
Recognized Trader Exporter:	No
Spent Lead Acid Battery Importer:	No
Spent Lead Acid Battery Exporter:	No
Current Record:	No
Non Storage Recycler Activity:	Not reported
Electronic Manifest Broker:	Not reported
Receive Date:	1997-04-07 00:00:00.0
Handler Name:	RENTAL SERVICE CORPORATION 561
Federal Waste Generator Description:	Small Quantity Generator
State District Owner:	WA
Large Quantity Handler of Universal Waste:	No
Recognized Trader Importer:	No
Recognized Trader Exporter:	No
Spent Lead Acid Battery Importer:	No
Spent Lead Acid Battery Exporter:	No
Current Record:	No
Non Storage Recycler Activity:	Not reported
Electronic Manifest Broker:	Not reported

Map ID
Direction
Distance
Elevation

MAP FINDINGS

Site

Database(s)

EDR ID Number
EPA ID Number

RENTAL SERVICE CORPORATION 561 (Continued)

1000839101

Receive Date: 1998-04-10 00:00:00.0
Handler Name: RENTAL SERVICE CORPORATION 561
Federal Waste Generator Description: Conditionally Exempt Small Quantity Generator
State District Owner: WA
Large Quantity Handler of Universal Waste: No
Recognized Trader Importer: No
Recognized Trader Exporter: No
Spent Lead Acid Battery Importer: No
Spent Lead Acid Battery Exporter: No
Current Record: No
Non Storage Recycler Activity: Not reported
Electronic Manifest Broker: Not reported

Receive Date: 1999-02-24 00:00:00.0
Handler Name: RENTAL SERVICE CORPORATION 561
Federal Waste Generator Description: Conditionally Exempt Small Quantity Generator
State District Owner: WA
Large Quantity Handler of Universal Waste: No
Recognized Trader Importer: No
Recognized Trader Exporter: No
Spent Lead Acid Battery Importer: No
Spent Lead Acid Battery Exporter: No
Current Record: No
Non Storage Recycler Activity: Not reported
Electronic Manifest Broker: Not reported

Receive Date: 2000-03-06 00:00:00.0
Handler Name: RENTAL SERVICE CORPORATION 561
Federal Waste Generator Description: Conditionally Exempt Small Quantity Generator
State District Owner: WA
Large Quantity Handler of Universal Waste: No
Recognized Trader Importer: No
Recognized Trader Exporter: No
Spent Lead Acid Battery Importer: No
Spent Lead Acid Battery Exporter: No
Current Record: No
Non Storage Recycler Activity: Not reported
Electronic Manifest Broker: Not reported

Receive Date: 2001-03-05 00:00:00.0
Handler Name: RENTAL SERVICE CORPORATION 561
Federal Waste Generator Description: Conditionally Exempt Small Quantity Generator
State District Owner: WA
Large Quantity Handler of Universal Waste: No
Recognized Trader Importer: No
Recognized Trader Exporter: No
Spent Lead Acid Battery Importer: No
Spent Lead Acid Battery Exporter: No
Current Record: No
Non Storage Recycler Activity: Not reported
Electronic Manifest Broker: Not reported

Receive Date: 2002-05-06 00:00:00.0
Handler Name: RENTAL SERVICE CORPORATION 561
Federal Waste Generator Description: Conditionally Exempt Small Quantity Generator
State District Owner: WA
Large Quantity Handler of Universal Waste: No

Map ID
Direction
Distance
Elevation

MAP FINDINGS

Site

Database(s)

EDR ID Number
EPA ID Number

RENTAL SERVICE CORPORATION 561 (Continued)

1000839101

Recognized Trader Importer:	No
Recognized Trader Exporter:	No
Spent Lead Acid Battery Importer:	No
Spent Lead Acid Battery Exporter:	No
Current Record:	No
Non Storage Recycler Activity:	Not reported
Electronic Manifest Broker:	Not reported
Receive Date:	2003-02-03 00:00:00.0
Handler Name:	RENTAL SERVICE CORPORATION 561
Federal Waste Generator Description:	Conditionally Exempt Small Quantity Generator
State District Owner:	WA
Large Quantity Handler of Universal Waste:	No
Recognized Trader Importer:	No
Recognized Trader Exporter:	No
Spent Lead Acid Battery Importer:	No
Spent Lead Acid Battery Exporter:	No
Current Record:	No
Non Storage Recycler Activity:	Not reported
Electronic Manifest Broker:	Not reported
Receive Date:	2004-03-24 00:00:00.0
Handler Name:	RENTAL SERVICE CORPORATION 561
Federal Waste Generator Description:	Conditionally Exempt Small Quantity Generator
State District Owner:	WA
Large Quantity Handler of Universal Waste:	No
Recognized Trader Importer:	No
Recognized Trader Exporter:	No
Spent Lead Acid Battery Importer:	No
Spent Lead Acid Battery Exporter:	No
Current Record:	No
Non Storage Recycler Activity:	Not reported
Electronic Manifest Broker:	Not reported
Receive Date:	2005-05-04 00:00:00.0
Handler Name:	RENTAL SERVICE CORPORATION 561
Federal Waste Generator Description:	Not a generator, verified
State District Owner:	WA
Large Quantity Handler of Universal Waste:	No
Recognized Trader Importer:	No
Recognized Trader Exporter:	No
Spent Lead Acid Battery Importer:	No
Spent Lead Acid Battery Exporter:	No
Current Record:	No
Non Storage Recycler Activity:	Not reported
Electronic Manifest Broker:	Not reported
Receive Date:	2006-01-23 00:00:00.0
Handler Name:	RENTAL SERVICE CORPORATION 561
Federal Waste Generator Description:	Not a generator, verified
State District Owner:	WA
Large Quantity Handler of Universal Waste:	No
Recognized Trader Importer:	No
Recognized Trader Exporter:	No
Spent Lead Acid Battery Importer:	No
Spent Lead Acid Battery Exporter:	No
Current Record:	No

Map ID
Direction
Distance
Elevation

MAP FINDINGS

Site

Database(s)

EDR ID Number
EPA ID Number

RENTAL SERVICE CORPORATION 561 (Continued)

1000839101

Non Storage Recycler Activity:	Not reported
Electronic Manifest Broker:	Not reported
Receive Date:	2007-01-02 00:00:00.0
Handler Name:	RENTAL SERVICE CORPORATION 561
Federal Waste Generator Description:	Not a generator, verified
State District Owner:	WA
Large Quantity Handler of Universal Waste:	No
Recognized Trader Importer:	No
Recognized Trader Exporter:	No
Spent Lead Acid Battery Importer:	No
Spent Lead Acid Battery Exporter:	No
Current Record:	No
Non Storage Recycler Activity:	Not reported
Electronic Manifest Broker:	Not reported
Receive Date:	2008-02-21 00:00:00.0
Handler Name:	RENTAL SERVICE CORPORATION 561
Federal Waste Generator Description:	Not a generator, verified
State District Owner:	WA
Large Quantity Handler of Universal Waste:	No
Recognized Trader Importer:	No
Recognized Trader Exporter:	No
Spent Lead Acid Battery Importer:	No
Spent Lead Acid Battery Exporter:	No
Current Record:	No
Non Storage Recycler Activity:	Not reported
Electronic Manifest Broker:	Not reported
Receive Date:	2009-03-02 00:00:00.0
Handler Name:	RENTAL SERVICE CORPORATION 561
Federal Waste Generator Description:	Not a generator, verified
State District Owner:	WA
Large Quantity Handler of Universal Waste:	No
Recognized Trader Importer:	No
Recognized Trader Exporter:	No
Spent Lead Acid Battery Importer:	No
Spent Lead Acid Battery Exporter:	No
Current Record:	No
Non Storage Recycler Activity:	Not reported
Electronic Manifest Broker:	Not reported
Receive Date:	2010-02-04 00:00:00.0
Handler Name:	RENTAL SERVICE CORPORATION 561
Federal Waste Generator Description:	Not a generator, verified
State District Owner:	WA
Large Quantity Handler of Universal Waste:	No
Recognized Trader Importer:	No
Recognized Trader Exporter:	No
Spent Lead Acid Battery Importer:	No
Spent Lead Acid Battery Exporter:	No
Current Record:	No
Non Storage Recycler Activity:	Not reported
Electronic Manifest Broker:	Not reported
Receive Date:	2011-03-04 00:00:00.0
Handler Name:	RENTAL SERVICE CORPORATION 561

Map ID
Direction
Distance
Elevation

MAP FINDINGS

Site

Database(s)

EDR ID Number
EPA ID Number

RENTAL SERVICE CORPORATION 561 (Continued)

1000839101

Federal Waste Generator Description: Not a generator, verified
State District Owner: WA
Large Quantity Handler of Universal Waste: No
Recognized Trader Importer: No
Recognized Trader Exporter: No
Spent Lead Acid Battery Importer: No
Spent Lead Acid Battery Exporter: No
Current Record: No
Non Storage Recycler Activity: Not reported
Electronic Manifest Broker: Not reported

Receive Date: 2003-12-31 00:00:00.0
Handler Name: RENTAL SERVICE CORPORATION 561
Federal Waste Generator Description: Not a generator, verified
State District Owner: WA
Large Quantity Handler of Universal Waste: No
Recognized Trader Importer: No
Recognized Trader Exporter: No
Spent Lead Acid Battery Importer: No
Spent Lead Acid Battery Exporter: No
Current Record: No
Non Storage Recycler Activity: Not reported
Electronic Manifest Broker: Not reported

Receive Date: 2005-12-31 00:00:00.0
Handler Name: RENTAL SERVICE CORPORATION 561
Federal Waste Generator Description: Not a generator, verified
State District Owner: WA
Large Quantity Handler of Universal Waste: No
Recognized Trader Importer: No
Recognized Trader Exporter: No
Spent Lead Acid Battery Importer: No
Spent Lead Acid Battery Exporter: No
Current Record: No
Non Storage Recycler Activity: Not reported
Electronic Manifest Broker: Not reported

Receive Date: 2007-12-31 00:00:00.0
Handler Name: RENTAL SERVICE CORPORATION 561
Federal Waste Generator Description: Not a generator, verified
State District Owner: WA
Large Quantity Handler of Universal Waste: No
Recognized Trader Importer: No
Recognized Trader Exporter: No
Spent Lead Acid Battery Importer: No
Spent Lead Acid Battery Exporter: No
Current Record: No
Non Storage Recycler Activity: Not reported
Electronic Manifest Broker: Not reported

List of NAICS Codes and Descriptions:

NAICS Code: 532412
NAICS Description: CONSTRUCTION, MINING, AND FORESTRY MACHINERY AND EQUIPMENT RENTAL AND LEASING

Facility Has Received Notices of Violation:

Map ID
Direction
Distance
Elevation

MAP FINDINGS

Site

Database(s)

EDR ID Number
EPA ID Number

RENTAL SERVICE CORPORATION 561 (Continued)

1000839101

Found Violation: No
Agency Which Determined Violation: Not reported
Violation Short Description: Not reported
Date Violation was Determined: Not reported
Actual Return to Compliance Date: Not reported
Return to Compliance Qualifier: Not reported
Violation Responsible Agency: Not reported
Scheduled Compliance Date: Not reported
Enforcement Identifier: Not reported
Date of Enforcement Action: Not reported
Enforcement Responsible Agency: Not reported
Enforcement Docket Number: Not reported
Enforcement Attorney: Not reported
Corrective Action Component: Not reported
Appeal Initiated Date: Not reported
Appeal Resolution Date: Not reported
Disposition Status Date: Not reported
Disposition Status: Not reported
Disposition Status Description: Not reported
Consent/Final Order Sequence Number: Not reported
Consent/Final Order Respondent Name: Not reported
Consent/Final Order Lead Agency: Not reported
Enforcement Type: Not reported
Enforcement Responsible Person: Not reported
Enforcement Responsible Sub-Organization: Not reported
SEP Sequence Number: Not reported
SEP Expenditure Amount: Not reported
SEP Scheduled Completion Date: Not reported
SEP Actual Date: Not reported
SEP Defaulted Date: Not reported
SEP Type: Not reported
SEP Type Description: Not reported
Proposed Amount: Not reported
Final Monetary Amount: Not reported
Paid Amount: Not reported
Final Count: Not reported
Final Amount: Not reported

Found Violation: No
Agency Which Determined Violation: Not reported
Violation Short Description: Not reported
Date Violation was Determined: Not reported
Actual Return to Compliance Date: Not reported
Return to Compliance Qualifier: Not reported
Violation Responsible Agency: Not reported
Scheduled Compliance Date: Not reported
Enforcement Identifier: Not reported
Date of Enforcement Action: Not reported
Enforcement Responsible Agency: Not reported
Enforcement Docket Number: Not reported
Enforcement Attorney: Not reported
Corrective Action Component: Not reported
Appeal Initiated Date: Not reported
Appeal Resolution Date: Not reported
Disposition Status Date: Not reported
Disposition Status: Not reported
Disposition Status Description: Not reported

Map ID
Direction
Distance
Elevation

MAP FINDINGS

Site

Database(s)

EDR ID Number
EPA ID Number

RENTAL SERVICE CORPORATION 561 (Continued)

1000839101

Consent/Final Order Sequence Number: Not reported
Consent/Final Order Respondent Name: Not reported
Consent/Final Order Lead Agency: Not reported
Enforcement Type: Not reported
Enforcement Responsible Person: Not reported
Enforcement Responsible Sub-Organization: Not reported
SEP Sequence Number: Not reported
SEP Expenditure Amount: Not reported
SEP Scheduled Completion Date: Not reported
SEP Actual Date: Not reported
SEP Defaulted Date: Not reported
SEP Type: Not reported
SEP Type Description: Not reported
Proposed Amount: Not reported
Final Monetary Amount: Not reported
Paid Amount: Not reported
Final Count: Not reported
Final Amount: Not reported

Evaluation Action Summary:

Evaluation Date: 1993-06-10 00:00:00.0
Evaluation Responsible Agency: State
Found Violation: No
Evaluation Type Description: COMPLIANCE ASSISTANCE VISIT
Evaluation Responsible Person Identifier: WADES
Evaluation Responsible Sub-Organization: SW
Actual Return to Compliance Date: Not reported
Scheduled Compliance Date: Not reported
Date of Request: Not reported
Date Response Received: Not reported
Request Agency: Not reported
Former Citation: Not reported

Evaluation Date: 2009-02-17 00:00:00.0
Evaluation Responsible Agency: State
Found Violation: No
Evaluation Type Description: FOCUSED COMPLIANCE INSPECTION
Evaluation Responsible Person Identifier: WALCG
Evaluation Responsible Sub-Organization: SW
Actual Return to Compliance Date: Not reported
Scheduled Compliance Date: Not reported
Date of Request: Not reported
Date Response Received: Not reported
Request Agency: Not reported
Former Citation: Not reported

WA MANIFEST:

Name: RENTAL SERVICE CORPORATION 561
Address: 2302 E Q ST
City, State, Zip: TACOMA, WA 98421-2614
Facility Address 2: Not reported
Facility ID: 26536148
EPA ID: WAD988519401
NAICS: 532412
State Waste Code Desc: Not reported

Map ID
Direction
Distance
Elevation

MAP FINDINGS

Site

Database(s)

EDR ID Number
EPA ID Number

RENTAL SERVICE CORPORATION 561 (Continued)

1000839101

Federal Waste Code Desc:	Not reported
Form Comm:	Not reported
Data Year:	2010
Permit by Rule:	False
Mailing Address 2:	STE 200
Treatment by Generator:	False
Mixed Radioactive Waste:	False
Importer of Hazardous Waste:	False
Immediate Recycler:	False
Treatment/Storage/Disposal/Recycling Facility:	False
Generator of Dangerous Fuel Waste:	False
Generator Marketing to Burner:	False
Other Marketers (i.e., blender, distributor, etc.):	False
Utility Boiler Burner:	False
Industry Boiler Burner:	False
Industrial Furnace:	False
Smelter Defferal:	False
Universal Waste:	Not reported
Off-Specification:	Not reported
LN Address 2:	Not reported
Tax Reg #:	600138839
Business Type:	Rental Equipment
Mail Name:	RSC Equipment Rental 561
Mailing Address:	6929 E GREENWAY PKWY
Mailing City,State,Zip:	SCOTTSDALE, AZ 85254
Legal Organization Name:	Rental Service Corporation
Legal Organization Type:	Private
Legal Contact:	Not reported
Legal Address:	6929 E GREENWAY PKWY
Legal Address 2:	STE 200
Legal City,State,Zip:	SCOTTSDALE, AZ 85254
Legal Phone Number:	(480)905-3300
Legal Effective Date:	01/01/2001
Land Organization Name:	Four Square Development
Land Organization Type:	Private
Land Contact:	Gary Eide
Land Address:	5220 108th St NW
Land City,State,Zip:	MARYVILLE, WA 98271-8311
Land Phone Number:	(425)821-2030
Operator Organization Name:	RSC Equipment Rental 561
Operator Organization Type:	Private
Operator:	Not reported
Operator Address:	2302 E Q St
Operator Address 2:	Not reported
Operator City,State,Zip:	Tacoma, WA 98421-2614
Operator Phone Number:	(253)383-1515
Operator Effective Date:	04/08/1997
Site Contact:	Chris Reese
Site Contact Address:	2302 E Q St
Contact City,State,Zip:	TACOMA, WA 98421
Site Contact Phone Number:	(253)383-1515
Site Contact Email:	Shyam.Srinivas@RSCrental.com
Gen Status Code:	XQG
Monthly Generation:	False
Batch Generation:	False
One Time Generation:	False
Transport Own Waste:	False

Map ID
Direction
Distance
Elevation

MAP FINDINGS

Site

Database(s)

EDR ID Number
EPA ID Number

RENTAL SERVICE CORPORATION 561 (Continued)

1000839101

Tranports Other Waste:	False
Recycler Onsite:	False
Transfer Facility:	False
Other Exemption:	Not reported
UW Battery Gen:	False
Used Oil Transporter:	False
Used Oil Transfer Facility:	False
Used Oil Processor:	False
Used Oil Refiner:	False
Used Oil Fuel Marketer Directs Shipments:	False
Used Oil Fuel Marketer Meets Specs:	False
Site Contact Address 2:	Not reported
Name:	RENTAL SERVICE CORPORATION 561
Address:	2302 E Q ST
City,State,Zip:	TACOMA, WA 98421-2614
Facility Address 2:	Not reported
Facility ID:	26536148
EPA ID:	WAD988519401
NAICS:	532412
State Waste Code Desc:	Not reported
Federal Waste Code Desc:	Not reported
Form Comm:	Not reported
Data Year:	2009
Permit by Rule:	False
Mailing Address 2:	STE 200
Treatment by Generator:	False
Mixed Radioactive Waste:	False
Importer of Hazardous Waste:	False
Immediate Recycler:	False
Treatment/Storage/Disposal/Recycling Facility:	False
Generator of Dangerous Fuel Waste:	False
Generator Marketing to Burner:	False
Other Marketers (i.e., blender, distributor, etc.):	False
Utility Boiler Burner:	False
Industry Boiler Burner:	False
Industrial Furnace:	False
Smelter Defferal:	False
Universal Waste:	Not reported
Off-Specification:	Not reported
LN Address 2:	Not reported
Tax Reg #:	600138839
Business Type:	Rental Equipment
Mail Name:	RSC Equipment Rental 561
Mailing Address:	6929 E GREENWAY PKWY
Mailing City,State,Zip:	SCOTTSDALE, AZ 85254
Legal Organization Name:	Rental Service Corporation
Legal Organization Type:	Private
Legal Contact:	Not reported
Legal Address:	6929 E GREENWAY PKWY
Legal Address 2:	STE 200
Legal City,State,Zip:	SCOTTSDALE, AZ 85254
Legal Phone Number:	(480)905-3300
Legal Effective Date:	01/01/2001
Land Organization Name:	Four Square Development
Land Organization Type:	Private
Land Contact:	Gary Eide

Map ID
Direction
Distance
Elevation

MAP FINDINGS

Site

Database(s)

EDR ID Number
EPA ID Number

RENTAL SERVICE CORPORATION 561 (Continued)

1000839101

Land Address:	5220 108th St NW
Land City,State,Zip:	MARYVILLE, WA 98271-8311
Land Phone Number:	(425)821-2030
Operator Organization Name:	RSC Equipment Rental 561
Operator Organization Type:	Private
Operator:	Not reported
Operator Address:	2302 E Q St
Operator Address 2:	Not reported
Operator City,State,Zip:	Tacoma, WA 98421-2614
Operator Phone Number:	(253)383-1515
Operator Effective Date:	04/08/1997
Site Contact:	Chris Reese
Site Contact Address:	2302 E Q St
Contact City,State,Zip:	TACOMA, WA 98421
Site Contact Phone Number:	(253)383-1515
Site Contact Email:	Shyam.Srinivas@RSCrental.com
Gen Status Code:	XQG
Monthly Generation:	False
Batch Generation:	False
One Time Generation:	False
Transport Own Waste:	False
Tranports Other Waste:	False
Recycler Onsite:	False
Transfer Facility:	False
Other Exemption:	Not reported
UW Battery Gen:	False
Used Oil Transporter:	False
Used Oil Transfer Facility:	False
Used Oil Processor:	False
Used Oil Refiner:	False
Used Oil Fuel Marketer Directs Shipments:	False
Used Oil Fuel Marketer Meets Specs:	False
Site Contact Address 2:	Not reported
Name:	RENTAL SERVICE CORPORATION 561
Address:	2302 E Q ST
City,State,Zip:	TACOMA, WA 98421-2614
Facility Address 2:	Not reported
Facility ID:	26536148
EPA ID:	WAD988519401
NAICS:	532412
State Waste Code Desc:	Not reported
Federal Waste Code Desc:	Not reported
Form Comm:	Not reported
Data Year:	2008
Permit by Rule:	False
Mailing Address 2:	STE 200
Treatment by Generator:	False
Mixed Radioactive Waste:	False
Importer of Hazardous Waste:	False
Immediate Recycler:	False
Treatment/Storage/Disposal/Recycling Facility:	False
Generator of Dangerous Fuel Waste:	False
Generator Marketing to Burner:	False
Other Marketers (i.e., blender, distributor, etc.):	False
Utility Boiler Burner:	False
Industry Boiler Burner:	False

Map ID
Direction
Distance
Elevation

MAP FINDINGS

Site

Database(s)

EDR ID Number
EPA ID Number

RENTAL SERVICE CORPORATION 561 (Continued)

1000839101

Industrial Furnace:	False
Smelter Defferal:	False
Universal Waste:	Not reported
Off-Specification:	Not reported
LN Address 2:	Not reported
Tax Reg #:	600138839
Business Type:	Rental Equipment
Mail Name:	RSC Equipment Rental 561
Mailing Address:	6929 E GREENWAY PKWY
Mailing City,State,Zip:	SCOTTSDALE, AZ 85254
Legal Organization Name:	Rental Service Corporation
Legal Organization Type:	Private
Legal Contact:	Not reported
Legal Address:	6929 E GREENWAY PKWY
Legal Address 2:	STE 200
Legal City,State,Zip:	SCOTTSDALE, AZ 85254
Legal Phone Number:	(480)905-3300
Legal Effective Date:	01/01/2001
Land Organization Name:	Four Square Development
Land Organization Type:	Private
Land Contact:	Gary Eide
Land Address:	5220 108th St NW
Land City,State,Zip:	MARYVILLE, WA 98271-8311
Land Phone Number:	(425)821-2030
Operator Organization Name:	RSC Equipment Rental 561
Operator Organization Type:	Private
Operator:	Not reported
Operator Address:	2302 E Q St
Operator Address 2:	Not reported
Operator City,State,Zip:	Tacoma, WA 98421-2614
Operator Phone Number:	(253)383-1515
Operator Effective Date:	04/08/1997
Site Contact:	Chris Reese
Site Contact Address:	2302 E Q St
Contact City,State,Zip:	TACOMA, WA 98421
Site Contact Phone Number:	(253)383-1515
Site Contact Email:	Shyam.Srinivas@RSCrental.com
Gen Status Code:	XQG
Monthly Generation:	False
Batch Generation:	False
One Time Generation:	False
Transport Own Waste:	False
Tranports Other Waste:	False
Recycler Onsite:	False
Transfer Facility:	False
Other Exemption:	Not reported
UW Battery Gen:	False
Used Oil Transporter:	False
Used Oil Transfer Facility:	False
Used Oil Processor:	False
Used Oil Refiner:	False
Used Oil Fuel Marketer Directs Shipments:	False
Used Oil Fuel Marketer Meets Specs:	False
Site Contact Address 2:	Not reported
Name:	RENTAL SERVICE CORPORATION 561
Address:	2302 E Q ST

Map ID
Direction
Distance
Elevation

MAP FINDINGS

Site

Database(s)

EDR ID Number
EPA ID Number

RENTAL SERVICE CORPORATION 561 (Continued)

1000839101

City,State,Zip: TACOMA, WA 98421-2614
Facility Address 2: Not reported
Facility ID: 26536148
EPA ID: WAD988519401
NAICS: 532412
State Waste Code Desc: Not reported
Federal Waste Code Desc: Not reported
Form Comm: Not reported
Data Year: Not reported
Permit by Rule: F
Mailing Address 2: STE 200
Treatment by Generator: F
Mixed Radioactive Waste: F
Importer of Hazardous Waste: F
Immediate Recycler: F
Treatment/Storage/Disposal/Recycling Facility: F
Generator of Dangerous Fuel Waste: F
Generator Marketing to Burner: F
Other Marketers (i.e., blender, distributor, etc.): F
Utility Boiler Burner: F
Industry Boiler Burner: F
Industrial Furnace: F
Smelter Defferal: F
Universal Waste: Not reported
Off-Specification: Not reported
LN Address 2: Not reported
Tax Reg #: 600138839
Business Type: Rental Equipment
Mail Name: RSC Equipment Rental 561
Mailing Address: 6929 E GREENWAY PKWY
Mailing City,State,Zip: SCOTTSDALE, AZ 85254
Legal Organization Name: Rental Service Corporation
Legal Organization Type: Private
Legal Contact: Not reported
Legal Address: 6929 E GREENWAY PKWY
Legal Address 2: STE 200
Legal City,State,Zip: SCOTTSDALE, AZ 85254
Legal Phone Number: (480)905-3300
Legal Effective Date: 01/01/2001
Land Organization Name: Four Square Development
Land Organization Type: Private
Land Contact: Gary Eide
Land Address: 5220 108th St NW
Land City,State,Zip: MARYVILLE, WA 98271-8311
Land Phone Number: (425)821-2030
Operator Organization Name: RSC Equipment Rental 561
Operator Organization Type: Private
Operator: Not reported
Operator Address: 2302 E Q St
Operator Address 2: Not reported
Operator City,State,Zip: Tacoma, WA 98421-2614
Operator Phone Number: (253)383-1515
Operator Effective Date: 04/08/1997
Site Contact: Chris Reese
Site Contact Address: 2302 E Q St
Contact City,State,Zip: TACOMA, WA 98421
Site Contact Phone Number: (253)383-1515

Map ID
Direction
Distance
Elevation

MAP FINDINGS

Site

Database(s)

EDR ID Number
EPA ID Number

RENTAL SERVICE CORPORATION 561 (Continued)

1000839101

Site Contact Email:	Shyam.Srinivas@RSCrental.com
Gen Status Code:	XQG
Monthly Generation:	F
Batch Generation:	F
One Time Generation:	F
Transport Own Waste:	F
Tranports Other Waste:	F
Recycler Onsite:	F
Transfer Facility:	F
Other Exemption:	Not reported
UW Battery Gen:	F
Used Oil Transporter:	F
Used Oil Transfer Facility:	F
Used Oil Processor:	F
Used Oil Refiner:	F
Used Oil Fuel Marketer Directs Shipments:	F
Used Oil Fuel Marketer Meets Specs:	F
Site Contact Address 2:	Not reported
Name:	RENTAL SERVICE CORPORATION 561
Address:	2302 E Q ST
City,State,Zip:	TACOMA, WA 98421-2614
Facility Address 2:	Not reported
Facility ID:	26536148
EPA ID:	WAD988519401
NAICS:	532412
State Waste Code Desc:	Not reported
Federal Waste Code Desc:	Not reported
Form Comm:	Not reported
Data Year:	Not reported
Permit by Rule:	FALSE
Mailing Address 2:	STE 200
Treatment by Generator:	FALSE
Mixed Radioactive Waste:	FALSE
Importer of Hazardous Waste:	FALSE
Immediate Recycler:	FALSE
Treatment/Storage/Disposal/Recycling Facility:	FALSE
Generator of Dangerous Fuel Waste:	FALSE
Generator Marketing to Burner:	FALSE
Other Marketers (i.e., blender, distributor, etc.):	FALSE
Utility Boiler Burner:	FALSE
Industry Boiler Burner:	FALSE
Industrial Furnace:	FALSE
Smelter Defferal:	FALSE
Universal Waste:	Not reported
Off-Specification:	Not reported
LN Address 2:	Not reported
Tax Reg #:	600138839
Business Type:	Rental Equipment
Mail Name:	Rental Service Corporation 561
Mailing Address:	6929 E GREENWAY PKWY
Mailing City,State,Zip:	SCOTTSDALE, AZ 85254
Legal Organization Name:	Rental Service Corporation
Legal Organization Type:	Private
Legal Contact:	Not reported
Legal Address:	6929 E GREENWAY PKWY
Legal Address 2:	STE 200

Map ID
Direction
Distance
Elevation

MAP FINDINGS

Site

Database(s)

EDR ID Number
EPA ID Number

RENTAL SERVICE CORPORATION 561 (Continued)

1000839101

Legal City,State,Zip: SCOTTSDALE, AZ 85254
Legal Phone Number: (480)905-3300
Legal Effective Date: 01/01/2001
Land Organization Name: Four Square Development
Land Organization Type: Private
Land Contact: Gary Eide
Land Address: 5220 108th St NW
Land City,State,Zip: MARYVILLE, WA 98271-8311
Land Phone Number: (425)821-2030
Operator Organization Name: Rental Service Corporation 561
Operator Organization Type: Private
Operator: Not reported
Operator Address: 2302 E Q St
Operator Address 2: Not reported
Operator City,State,Zip: Tacoma, WA 98421-2614
Operator Phone Number: (253)383-1515
Operator Effective Date: 04/08/1997
Site Contact: John Schaecher
Site Contact Address: 2302 E Q St
Contact City,State,Zip: TACOMA, WA 98421
Site Contact Phone Number: (253)383-1515
Site Contact Email: Not reported
Gen Status Code: XQG
Monthly Generation: FALSE
Batch Generation: FALSE
One Time Generation: FALSE
Transport Own Waste: FALSE
Tranports Other Waste: FALSE
Recycler Onsite: FALSE
Transfer Facility: FALSE
Other Exemption: Not reported
UW Battery Gen: FALSE
Used Oil Transporter: FALSE
Used Oil Transfer Facility: FALSE
Used Oil Processor: FALSE
Used Oil Refiner: FALSE
Used Oil Fuel Marketer Directs Shipments: FALSE
Used Oil Fuel Marketer Meets Specs: FALSE
Site Contact Address 2: Not reported

Name: RENTAL SERVICE CORPORATION 561
Address: 2302 E Q ST
City,State,Zip: TACOMA, WA 98421-2614
Facility Address 2: Not reported
Facility ID: 26536148
EPA ID: WAD988519401
NAICS: 532412
State Waste Code Desc: Not reported
Federal Waste Code Desc: Not reported
Form Comm: Not reported
Data Year: Not reported
Permit by Rule: No
Mailing Address 2: STE 200
Treatment by Generator: No
Mixed Radioactive Waste: No
Importer of Hazardous Waste: No
Immediate Recycler: No

Map ID
Direction
Distance
Elevation

MAP FINDINGS

Site

Database(s)

EDR ID Number
EPA ID Number

RENTAL SERVICE CORPORATION 561 (Continued)

1000839101

Treatment/Storage/Disposal/Recycling Facility:	No
Generator of Dangerous Fuel Waste:	No
Generator Marketing to Burner:	No
Other Marketers (i.e., blender, distributor, etc.):	No
Utility Boiler Burner:	No
Industry Boiler Burner:	No
Industrial Furnace:	No
Smelter Defferal:	No
Universal Waste:	Not reported
Off-Specification:	Not reported
LN Address 2:	Not reported
Tax Reg #:	600138839
Business Type:	Rental Equipment
Mail Name:	Rental Service Corporation 561
Mailing Address:	6929 E GREENWAY PKWY
Mailing City,State,Zip:	SCOTTSDALE, AZ 85254
Legal Organization Name:	Rental Service Corporation
Legal Organization Type:	Private
Legal Contact:	Not reported
Legal Address:	6929 E GREENWAY PKWY
Legal Address 2:	STE 200
Legal City,State,Zip:	SCOTTSDALE, AZ 85254
Legal Phone Number:	(480)905-3300
Legal Effective Date:	01/01/2001
Land Organization Name:	Four Square Development
Land Organization Type:	Private
Land Contact:	Gary Eide
Land Address:	5220 108th St NW
Land City,State,Zip:	MARYVILLE, WA 98271-8311
Land Phone Number:	(425)821-2030
Operator Organization Name:	Rental Service Corporation 561
Operator Organization Type:	Private
Operator:	Not reported
Operator Address:	2302 E Q St
Operator Address 2:	Not reported
Operator City,State,Zip:	Tacoma, WA 98421-2614
Operator Phone Number:	(253)383-1515
Operator Effective Date:	04/08/1997
Site Contact:	Dave Leshner
Site Contact Address:	2302 E Q St
Contact City,State,Zip:	TACOMA, WA 98421
Site Contact Phone Number:	(253)383-1515
Site Contact Email:	Not reported
Gen Status Code:	XQG
Monthly Generation:	No
Batch Generation:	No
One Time Generation:	No
Transport Own Waste:	No
Tranports Other Waste:	No
Recycler Onsite:	No
Transfer Facility:	No
Other Exemption:	Not reported
UW Battery Gen:	No
Used Oil Transporter:	No
Used Oil Transfer Facility:	No
Used Oil Processor:	No
Used Oil Refiner:	No

Map ID
 Direction
 Distance
 Elevation

MAP FINDINGS

Site

Database(s)

EDR ID Number
 EPA ID Number

RENTAL SERVICE CORPORATION 561 (Continued)

1000839101

Used Oil Fuel Marketer Directs Shipments: No
 Used Oil Fuel Marketer Meets Specs: No
 Site Contact Address 2: Not reported

218
NE
1/2-1
0.703 mi.
3713 ft.

TACOMA CENTRAL NO 1
2201 E PORTLAND AVE
TACOMA, WA 98421

WA HSL S109395454
WA CSCSL N/A
WA LUST
WA ALLSITES
WA SPILLS
WA NPDES

Relative:
Lower

HSL:

Actual:
10 ft.

Name: TACOMA CENTRAL NO 1
 Address: Not reported
 City,State,Zip: TACOMA, WA
 edr_fstat: WA
 edr_fzip: Not reported
 edr_fcnty: PIERCE
 edr_zip: Not reported
Facility Type: Hazardous Sites List
 Facility Status: Cleanup Started
 FSID Number: 92562654
 Rank: 3
 Region: SW
 EDR Link ID: 92562654
 Region Decode: SOUTHWEST REGIONAL OFFICE

CSCSL:

Name: TACOMA CENTRAL NO 1
 Address: 2201 E PORTLAND AVE
 City,State,Zip: TACOMA, WA 98421
 Facility ID: 92562654
 Region: Southwest
 Lat/Long: 47.2436 / -122.40894
 Clean Up Siteid: 6868
 Site Status: Cleanup Started
 Contaminant Name: Metals Priority Pollutants
 Alternate Site Names: TACOMA CENTRAL WASTEWATER PLANT,TACOMA CITY OF SEWER UTILITY,TREATMENT PLANT LUST
 Site Rank: 3 - Moderate Risk
 Has Institutional Control: Not reported
 Past VCP: True
 Current VCP: Not reported
 Ground Water: Confirmed Above Cleanup Levels
 Surface Water: Not reported
 Soil: Confirmed Above Cleanup Levels
 Sediment: Not reported
 Air: Not reported
 Bedrock: Not reported
 Responsible Unit: Southwest

Name: TACOMA CENTRAL NO 1
 Address: 2201 E PORTLAND AVE
 City,State,Zip: TACOMA, WA 98421
 Facility ID: 92562654
 Region: Southwest
 Lat/Long: 47.2436 / -122.40894

Map ID
Direction
Distance
Elevation

MAP FINDINGS

Site

Database(s)

EDR ID Number
EPA ID Number

TACOMA CENTRAL NO 1 (Continued)

S109395454

Clean Up Siteid: 6868
Site Status: Cleanup Started
Contaminant Name: Petroleum-Diesel
Alternate Site Names: TACOMA CENTRAL WASTEWATER PLANT,TACOMA CITY OF SEWER UTILITY,TREATMENT PLANT LUST
Site Rank: 3 - Moderate Risk
Has Institutional Control:Not reported
Past VCP: True
Current VCP: Not reported
Ground Water: Not reported
Surface Water: Not reported
Soil: Confirmed Above Cleanup Levels
Sediment: Not reported
Air: Not reported
Bedrock: Not reported
Responsible Unit: Southwest

LUST:

Name: TACOMA CENTRAL NO 1
Address: 2201 E PORTLAND AVE
City,State,Zip: TACOMA, WA 98421
Facility ID: 92562654
Lust Status Type: LUST - NFA
Cleanup Site ID: 6868
Cleanup Unit Type: Upland
Process Type: Independent Action
Cleanup Unit Name: TACOMA CENTRAL WASTEWATER PLANT,TACOMA CITY OF SEWER UTILITY,TREATMENT PLANT LUST

Response Section: Southwest
Release Date: 05/21/2002
Lust Date: 05/21/2002
Region: Southwest
Lust ID: 5770
UST ID: 1881
Contaminant Name: Metals Priority Pollutants
Ground Water: Confirmed Above Cleanup Levels
Surface Water: Not reported
Soil: Confirmed Above Cleanup Levels
Sediment: Not reported
Air: Not reported
Bedrock: Not reported
Lat/Long: 47.2436 / -122.40894

Name: TACOMA CENTRAL NO 1
Address: 2201 E PORTLAND AVE
City,State,Zip: TACOMA, WA 98421
Facility ID: 92562654
Lust Status Type: LUST - NFA
Cleanup Site ID: 6868
Cleanup Unit Type: Upland
Process Type: Independent Action
Cleanup Unit Name: TACOMA CENTRAL WASTEWATER PLANT,TACOMA CITY OF SEWER UTILITY,TREATMENT PLANT LUST
Response Section: Southwest
Release Date: 05/21/2002
Lust Date: 05/21/2002
Region: Southwest

Map ID
Direction
Distance
Elevation

MAP FINDINGS

Site

Database(s)

EDR ID Number
EPA ID Number

TACOMA CENTRAL NO 1 (Continued)

S109395454

Lust ID: 5770
UST ID: 1881
Contaminant Name: Petroleum-Diesel
Ground Water: Not reported
Surface Water: Not reported
Soil: Confirmed Above Cleanup Levels
Sediment: Not reported
Air: Not reported
Bedrock: Not reported
Lat/Long: 47.2436 / -122.40894

ALLSITES:

Name: TACOMA CENTRAL NO 1
Facility Id: 92562654

SPILLS:

Name: Not reported
Address: 2201 E PORTLAND AVE
City,State,Zip: TACOMA, WA 98421
Facility ID: 110907
Medium: Public Road Right-of-Way
Material Desc: LUBE OIL/MOTOR OIL
Material Qty: 1
Material Units: Tablespoon (Tblsp)
Date Received: Not reported
Contact Name: Not reported
Incident Date: 04/22/2020
Incident Category Type: Oil Spill
Incident Category: Oil Spill
Latitude: 47.24802
Longitude: -122.414
Source Type: Vehicle
Source: Non-commercial vehicle
Vessel Facility Name2: Not reported
Recovered Quantity: 1
Resp Party Contact: Not reported
Cause: Vehicle Accident Oil Spill Tacoma 4-22-20
Cause Type: Not reported
Resp Party Name: Not reported

Name: TACOMA CENTRAL TREATMENT FACILITY
Address: 2201 E PORTLAND
City,State,Zip: TACOMA, WA
Facility ID: 609382
Medium: Not reported
Material Desc: SEWAGE/SLUDGE
Material Qty: 50
Material Units: GALLON
Date Received: 11/06/2008
Contact Name: Not reported
Incident Date: Not reported
Incident Category Type: Not reported
Incident Category: Not reported
Latitude: Not reported
Longitude: Not reported
Source Type: Not reported

Map ID
Direction
Distance
Elevation

MAP FINDINGS

Site

Database(s)

EDR ID Number
EPA ID Number

TACOMA CENTRAL NO 1 (Continued)

S109395454

Source: Not reported
Vessel Facility Name2: Not reported
Recovered Quantity: Not reported
Resp Party Contact: Not reported
Cause: Not reported
Cause Type: Not reported
Resp Party Name: Not reported

NPDES:

Name: CENTRAL WASTEWATER TREATMENT PLANT
Address: 2201 E PORTLAND AVE
City,State,Zip: TACOMA, WA 98421
Facility Status: Not reported
Facility Type: Industrial SW GP
Admin Region: Headquarters
Date Issued: 11/20/2019
Latitude: Not reported
Longitude: Not reported
Permit ID: WAR000711
Permit Version: Not reported
Permit Status: Active
Permit SubStatus: Not reported
Ecology Contact: Not reported
WRIA: Not reported
Permit Expiration Date: 12/31/2024
Effective Date: 01/01/2020
Days to Expiration: -1632

Name: CTP ELECTRICAL DISTRIBUTION SYSTEM REP.
Address: 2201 E PORTLAND AVE
City,State,Zip: TACOMA, WA 98421
Facility Status: Not reported
Facility Type: Construction SW GP
Admin Region: Headquarters
Date Issued: 11/18/2015
Latitude: Not reported
Longitude: Not reported
Permit ID: WAR309196
Permit Version: Not reported
Permit Status: Active
Permit SubStatus: Not reported
Ecology Contact: Not reported
WRIA: Not reported
Permit Expiration Date: 12/31/2020
Effective Date: 06/04/2020
Days to Expiration: -171

219
East
1/2-1
0.705 mi.
3722 ft.

SEATTLE TRANSFER
1701 BAY ST
TACOMA, WA 98421

WA HSL 1007080844
WA CSCSL N/A
WA ALLSITES
FINDS

Relative:
Lower
Actual:
20 ft.

HSL:
Name: SEATTLE TRANSFER
Address: Not reported
City,State,Zip: TACOMA, WA

Map ID
Direction
Distance
Elevation

MAP FINDINGS

Site

Database(s)

EDR ID Number
EPA ID Number

SEATTLE TRANSFER (Continued)

1007080844

edr_fstat: WA
edr_fzip: Not reported
edr_fcnty: PIERCE
edr_zip: Not reported
Facility Type: Hazardous Sites List
Facility Status: Awaiting Cleanup
FSID Number: 1228
Rank: 3
Region: SW
EDR Link ID: 1228
Region Decode: SOUTHWEST REGIONAL OFFICE

CSCSL:

Name: SEATTLE TRANSFER
Address: 1701 BAY ST
City,State,Zip: TACOMA, WA 98421
Facility ID: 1228
Region: Southwest
Lat/Long: 47.24114 / -122.40935
Clean Up Siteid: 3252
Site Status: Awaiting Cleanup
Contaminant Name: Petroleum Products-Unspecified
Alternate Site Names: Not reported
Site Rank: 3 - Moderate Risk
Has Institutional Control: Not reported
Past VCP: Not reported
Current VCP: Not reported
Ground Water: Suspected
Surface Water: Suspected
Soil: Confirmed Above Cleanup Levels
Sediment: Not reported
Air: Not reported
Bedrock: Not reported
Responsible Unit: Southwest

ALLSITES:

Name: SEATTLE TRANSFER
Facility Id: 1228

Name: COAST CRANE COMPANY TACOMA
Facility Id: 23870

FINDS:

Registry ID: 110015575670

Click Here:

Environmental Interest/Information System:

Washington Facility / Site Identification System (WA-FSIS) provides a means to query and display data maintained by the Washington Department of Ecology. This system contains key information for each facility/site that is currently, or has been, of interest to the Air Quality, Dam Safety, Hazardous Waste, Toxics Cleanup, and Water Quality Programs.

Map ID
 Direction
 Distance
 Elevation

MAP FINDINGS

Site

Database(s)

EDR ID Number
 EPA ID Number

SEATTLE TRANSFER (Continued)

1007080844

[Click this hyperlink](#) while viewing on your computer to access additional FINDS: detail in the EDR Site Report.

**220
 WNW
 1/2-1
 0.705 mi.
 3723 ft.**

**TACOMA UNION STA
 1717 PACIFIC AVE
 TACOMA, WA 98402**

**WA CSCSL
 WA ALLSITES
 RCRA NonGen / NLR
 FINDS
 ECHO**

**1000658790
 WAD988484465**

**Relative:
 Higher
 Actual:
 45 ft.**

CSCSL:
 Name: TACOMA UNION STATION HYDRAULIC RELEASE
 Address: 1717 PACIFIC AVE
 City,State,Zip: TACOMA, WA 98402
 Facility ID: 71886388
 Region: Southwest
 Lat/Long: 47.24662 / -122.43674
 Clean Up Siteid: 13045
 Site Status: Awaiting Cleanup
 Contaminant Name: Petroleum-Other
 Alternate Site Names: Tacoma Union Sta
 Site Rank: Not reported
 Has Institutional Control: Not reported
 Past VCP: Not reported
 Current VCP: Not reported
 Ground Water: Not reported
 Surface Water: Not reported
 Soil: Suspected
 Sediment: Not reported
 Air: Not reported
 Bedrock: Not reported
 Responsible Unit: Southwest

ALLSITES:
 Name: TACOMA UNION STA
 Facility Id: 71886388

RCRA Listings:
 Date Form Received by Agency: 1993-06-18 00:00:00.0
 Handler Name: TACOMA UNION STA
 Handler Address: 1717 PACIFIC AVE
 Handler City,State,Zip: TACOMA, WA 98402
 EPA ID: WAD988484465
 Contact Name: Not reported
 Contact Address: Not reported
 Contact City,State,Zip: Not reported
 Contact Telephone: Not reported
 Contact Fax: Not reported
 Contact Email: Not reported
 Contact Title: Not reported
 EPA Region: 10
 Land Type: Other
 Federal Waste Generator Description: Not a generator, verified
 Non-Notifier: Not reported
 Biennial Report Cycle: Not reported
 Accessibility: Not reported
 Active Site Indicator: Not reported
 State District Owner: WA

Map ID
 Direction
 Distance
 Elevation

MAP FINDINGS

Site

Database(s)

EDR ID Number
 EPA ID Number

TACOMA UNION STA (Continued)

1000658790

State District:	SWRO
Mailing Address:	747 MARKET ST STE 420
Mailing City, State, Zip:	TACOMA, WA 98402
Owner Name:	TACOMA UNION STATION
Owner Type:	Private
Operator Name:	TACOMA UNION STA
Operator Type:	Private
Short-Term Generator Activity:	No
Importer Activity:	No
Mixed Waste Generator:	No
Transporter Activity:	No
Transfer Facility Activity:	No
Recycler Activity with Storage:	No
Small Quantity On-Site Burner Exemption:	No
Smelting Melting and Refining Furnace Exemption:	No
Underground Injection Control:	No
Off-Site Waste Receipt:	No
Universal Waste Indicator:	No
Universal Waste Destination Facility:	No
Federal Universal Waste:	No
Active Site Fed-Reg Treatment Storage and Disposal Facility:	Not reported
Active Site Converter Treatment storage and Disposal Facility:	Not reported
Active Site State-Reg Treatment Storage and Disposal Facility:	Not reported
Active Site State-Reg Handler:	---
Federal Facility Indicator:	Not reported
Hazardous Secondary Material Indicator:	NN
Sub-Part K Indicator:	Not reported
Commercial TSD Indicator:	No
Treatment Storage and Disposal Type:	Not reported
2018 GPRA Permit Baseline:	Not on the Baseline
2018 GPRA Renewals Baseline:	Not on the Baseline
Permit Renewals Workload Universe:	Not reported
Permit Workload Universe:	Not reported
Permit Progress Universe:	Not reported
Post-Closure Workload Universe:	Not reported
Closure Workload Universe:	Not reported
202 GPRA Corrective Action Baseline:	No
Corrective Action Workload Universe:	No
Subject to Corrective Action Universe:	No
Non-TSDFs Where RCRA CA has Been Imposed Universe:	No
TSDFs Potentially Subject to CA Under 3004 (u)/(v) Universe:	No
TSDFs Only Subject to CA under Discretionary Auth Universe:	No
Corrective Action Priority Ranking:	No NCAPS ranking
Environmental Control Indicator:	No
Institutional Control Indicator:	No
Human Exposure Controls Indicator:	N/A
Groundwater Controls Indicator:	N/A
Operating TSDF Universe:	Not reported
Full Enforcement Universe:	Not reported
Significant Non-Complier Universe:	No
Unaddressed Significant Non-Complier Universe:	No
Addressed Significant Non-Complier Universe:	No
Significant Non-Complier With a Compliance Schedule Universe:	No
Financial Assurance Required:	Not reported
Handler Date of Last Change:	2018-05-10 12:24:20.0
Recognized Trader-Importer:	No
Recognized Trader-Exporter:	No

Map ID
Direction
Distance
Elevation

MAP FINDINGS

Site

Database(s)

EDR ID Number
EPA ID Number

TACOMA UNION STA (Continued)

1000658790

Importer of Spent Lead Acid Batteries: No
Exporter of Spent Lead Acid Batteries: No
Recycler Activity Without Storage: No
Manifest Broker: No
Sub-Part P Indicator: Not reported

Handler - Owner Operator:

Owner/Operator Indicator: Owner
Owner/Operator Name: TACOMA UNION STATION
Legal Status: Private
Date Became Current: 1996-05-02 00:00:00.
Date Ended Current: Not reported
Owner/Operator Address: 1717 PACIFIC AVE
Owner/Operator City,State,Zip: TACOMA, WA 98402
Owner/Operator Telephone: 000-000-0000
Owner/Operator Telephone Ext: Not reported
Owner/Operator Fax: Not reported
Owner/Operator Email: Not reported

Owner/Operator Indicator: Owner
Owner/Operator Name: TACOMA UNION STATION
Legal Status: Private
Date Became Current: 1996-05-02 00:00:00.
Date Ended Current: Not reported
Owner/Operator Address: 1717 PACIFIC AVE
Owner/Operator City,State,Zip: TACOMA, WA 98402
Owner/Operator Telephone: 000-000-0000
Owner/Operator Telephone Ext: Not reported
Owner/Operator Fax: Not reported
Owner/Operator Email: Not reported

Owner/Operator Indicator: Operator
Owner/Operator Name: TACOMA UNION STATION
Legal Status: Private
Date Became Current: Not reported
Date Ended Current: Not reported
Owner/Operator Address: 1717 PACIFIC AVE
Owner/Operator City,State,Zip: TACOMA, WA 98402-3234
Owner/Operator Telephone: 000-000-0000
Owner/Operator Telephone Ext: Not reported
Owner/Operator Fax: Not reported
Owner/Operator Email: Not reported

Owner/Operator Indicator: Operator
Owner/Operator Name: TACOMA UNION STA
Legal Status: Private
Date Became Current: Not reported
Date Ended Current: Not reported
Owner/Operator Address: 1717 PACIFIC AVE
Owner/Operator City,State,Zip: TACOMA, WA 98402
Owner/Operator Telephone: 000-000-0000
Owner/Operator Telephone Ext: Not reported
Owner/Operator Fax: Not reported
Owner/Operator Email: Not reported

Owner/Operator Indicator: Operator

Map ID
Direction
Distance
Elevation

MAP FINDINGS

Site

Database(s)

EDR ID Number
EPA ID Number

TACOMA UNION STA (Continued)

1000658790

Owner/Operator Name: TACOMA UNION STA
Legal Status: Private
Date Became Current: Not reported
Date Ended Current: Not reported
Owner/Operator Address: 1717 PACIFIC AVE
Owner/Operator City,State,Zip: TACOMA, WA 98402
Owner/Operator Telephone: 000-000-0000
Owner/Operator Telephone Ext: Not reported
Owner/Operator Fax: Not reported
Owner/Operator Email: Not reported

Owner/Operator Indicator: Owner
Owner/Operator Name: SEE PAPER COPY
Legal Status: Private
Date Became Current: Not reported
Date Ended Current: Not reported
Owner/Operator Address: 1717 PACIFIC AVE
Owner/Operator City,State,Zip: TACOMA, WA 98402
Owner/Operator Telephone: 000-000-0000
Owner/Operator Telephone Ext: Not reported
Owner/Operator Fax: Not reported
Owner/Operator Email: Not reported

Owner/Operator Indicator: Owner
Owner/Operator Name: TACOMA UNION STA
Legal Status: Private
Date Became Current: Not reported
Date Ended Current: Not reported
Owner/Operator Address: 1717 PACIFIC AVE
Owner/Operator City,State,Zip: TACOMA, WA 98402
Owner/Operator Telephone: 000-000-0000
Owner/Operator Telephone Ext: Not reported
Owner/Operator Fax: Not reported
Owner/Operator Email: Not reported

Owner/Operator Indicator: Owner
Owner/Operator Name: TACOMA UNION STA
Legal Status: Private
Date Became Current: Not reported
Date Ended Current: Not reported
Owner/Operator Address: 1717 PACIFIC AVE
Owner/Operator City,State,Zip: TACOMA, WA 98402
Owner/Operator Telephone: 000-000-0000
Owner/Operator Telephone Ext: Not reported
Owner/Operator Fax: Not reported
Owner/Operator Email: Not reported

Historic Generators:
Receive Date: 1993-06-17 00:00:00.0
Handler Name: TACOMA UNION STA
Federal Waste Generator Description: Not a generator, verified
State District Owner: WA
Large Quantity Handler of Universal Waste: No
Recognized Trader Importer: No
Recognized Trader Exporter: No
Spent Lead Acid Battery Importer: No
Spent Lead Acid Battery Exporter: No

Map ID
Direction
Distance
Elevation

MAP FINDINGS

Site

Database(s)

EDR ID Number
EPA ID Number

TACOMA UNION STA (Continued)

1000658790

Current Record: No
Non Storage Recycler Activity: Not reported
Electronic Manifest Broker: Not reported

Receive Date: 1993-06-18 00:00:00.0
Handler Name: TACOMA UNION STA
Federal Waste Generator Description: Not a generator, verified
State District Owner: WA
Large Quantity Handler of Universal Waste: No
Recognized Trader Importer: No
Recognized Trader Exporter: No
Spent Lead Acid Battery Importer: No
Spent Lead Acid Battery Exporter: No
Current Record: Yes
Non Storage Recycler Activity: Not reported
Electronic Manifest Broker: Not reported

Receive Date: 1993-06-17 00:00:00.0
Handler Name: TACOMA UNION STA
Federal Waste Generator Description: Not a generator, verified
State District Owner: WA
Large Quantity Handler of Universal Waste: No
Recognized Trader Importer: No
Recognized Trader Exporter: No
Spent Lead Acid Battery Importer: No
Spent Lead Acid Battery Exporter: No
Current Record: No
Non Storage Recycler Activity: Not reported
Electronic Manifest Broker: Not reported

Receive Date: 1993-09-01 00:00:00.0
Handler Name: CITY OF TACOMA UNION STATION
Federal Waste Generator Description: Large Quantity Generator
State District Owner: Not reported
Large Quantity Handler of Universal Waste: No
Recognized Trader Importer: No
Recognized Trader Exporter: No
Spent Lead Acid Battery Importer: No
Spent Lead Acid Battery Exporter: No
Current Record: No
Non Storage Recycler Activity: Not reported
Electronic Manifest Broker: Not reported

List of NAICS Codes and Descriptions:

NAICS Code: 92119
NAICS Description: OTHER GENERAL GOVERNMENT SUPPORT

Facility Has Received Notices of Violation:

No Violations Found:

Evaluation Action Summary:

No Evaluations Found:

Map ID
 Direction
 Distance
 Elevation

MAP FINDINGS

Site

Database(s)

EDR ID Number
 EPA ID Number

TACOMA UNION STA (Continued)

1000658790

FINDS:

Registry ID: 110005359496

Click Here:

Environmental Interest/Information System:

Washington Facility / Site Identification System (WA-FSIS) provides a means to query and display data maintained by the Washington Department of Ecology. This system contains key information for each facility/site that is currently, or has been, of interest to the Air Quality, Dam Safety, Hazardous Waste, Toxics Cleanup, and Water Quality Programs.

RCRAInfo is a national information system that supports the Resource Conservation and Recovery Act (RCRA) program through the tracking of events and activities related to facilities that generate, transport, and treat, store, or dispose of hazardous waste. RCRAInfo allows RCRA program staff to track the notification, permit, compliance, and corrective action activities required under RCRA.

[Click this hyperlink](#) while viewing on your computer to access additional FINDS: detail in the EDR Site Report.

ECHO:

Envid: 1000658790
 Registry ID: 110005359496
 DFR URL: <http://echo.epa.gov/detailed-facility-report?fid=110005359496>
 Name: TACOMA UNION STA
 Address: 1717 PACIFIC AVE
 City,State,Zip: TACOMA, WA 98402

221
 West
 1/2-1
 0.716 mi.
 3780 ft.

CAMARANO BROTHERS
2340 JEFFERSON AVE
TACOMA, WA 98402

WA CSCSL U003732878
WA LUST N/A
WA UST
WA ALLSITES

Relative:
Higher
Actual:
152 ft.

CSCSL:
 Name: CAMMARANO TRUST UW
 Address: 2340 JEFFERSON AVE
 City,State,Zip: TACOMA, WA 98402
 Facility ID: 14192885
 Region: Southwest
 Lat/Long: 47.2394626176 / -122.439440257
 Clean Up Siteid: 8023
 Site Status: Cleanup Started
 Contaminant Name: Benzene
 Alternate Site Names: CAMARANO BROTHERS
 Site Rank: Not reported
 Has Institutional Control: Not reported
 Past VCP: Not reported
 Current VCP: Not reported
 Ground Water: Not reported
 Surface Water: Not reported
 Soil: Below Cleanup Levels
 Sediment: Not reported
 Air: Not reported
 Bedrock: Not reported
 Responsible Unit: Southwest

Map ID
Direction
Distance
Elevation

MAP FINDINGS

Site

Database(s)

EDR ID Number
EPA ID Number

CAMARANO BROTHERS (Continued)

U003732878

Name: CAMMARANO TRUST UW
Address: 2340 JEFFERSON AVE
City,State,Zip: TACOMA, WA 98402
Facility ID: 14192885
Region: Southwest
Lat/Long: 47.2394626176 / -122.439440257
Clean Up Siteid: 8023
Site Status: Cleanup Started
Contaminant Name: Lead
Alternate Site Names: CAMARANO BROTHERS
Site Rank: Not reported
Has Institutional Control:Not reported
Past VCP: Not reported
Current VCP: Not reported
Ground Water: Not reported
Surface Water: Not reported
Soil: Below Cleanup Levels
Sediment: Not reported
Air: Not reported
Bedrock: Not reported
Responsible Unit: Southwest

Name: CAMMARANO TRUST UW
Address: 2340 JEFFERSON AVE
City,State,Zip: TACOMA, WA 98402
Facility ID: 14192885
Region: Southwest
Lat/Long: 47.2394626176 / -122.439440257
Clean Up Siteid: 8023
Site Status: Cleanup Started
Contaminant Name: Other Non-Halogenated Organics
Alternate Site Names: CAMARANO BROTHERS
Site Rank: Not reported
Has Institutional Control:Not reported
Past VCP: Not reported
Current VCP: Not reported
Ground Water: Not reported
Surface Water: Not reported
Soil: Below Cleanup Levels
Sediment: Not reported
Air: Not reported
Bedrock: Not reported
Responsible Unit: Southwest

Name: CAMMARANO TRUST UW
Address: 2340 JEFFERSON AVE
City,State,Zip: TACOMA, WA 98402
Facility ID: 14192885
Region: Southwest
Lat/Long: 47.2394626176 / -122.439440257
Clean Up Siteid: 8023
Site Status: Cleanup Started
Contaminant Name: Petroleum-Gasoline
Alternate Site Names: CAMARANO BROTHERS
Site Rank: Not reported
Has Institutional Control:Not reported
Past VCP: Not reported

Map ID
Direction
Distance
Elevation

MAP FINDINGS

Site

Database(s)

EDR ID Number
EPA ID Number

CAMARANO BROTHERS (Continued)

U003732878

Current VCP: Not reported
Ground Water: Not reported
Surface Water: Not reported
Soil: Confirmed Above Cleanup Levels
Sediment: Not reported
Air: Not reported
Bedrock: Not reported
Responsible Unit: Southwest

LUST:

Name: CAMMARANO TRUST UW
Address: 2340 JEFFERSON AVE
City,State,Zip: TACOMA, WA 98402
Facility ID: 14192885
Lust Status Type: LUST - Cleanup Started
Cleanup Site ID: 8023
Cleanup Unit Type: Upland
Process Type: Independent Action
Cleanup Unit Name: CAMARANO BROTHERS
Response Section: Southwest
Release Date: 01/19/2001
Lust Date: 05/11/2015
Region: Southwest
Lust ID: 5623
UST ID: 529632
Contaminant Name: Benzene
Ground Water: Not reported
Surface Water: Not reported
Soil: Below Cleanup Levels
Sediment: Not reported
Air: Not reported
Bedrock: Not reported
Lat/Long: 47.2394626 / -122.43944

Name: CAMMARANO TRUST UW
Address: 2340 JEFFERSON AVE
City,State,Zip: TACOMA, WA 98402
Facility ID: 14192885
Lust Status Type: LUST - Cleanup Started
Cleanup Site ID: 8023
Cleanup Unit Type: Upland
Process Type: Independent Action
Cleanup Unit Name: CAMARANO BROTHERS
Response Section: Southwest
Release Date: 01/19/2001
Lust Date: 05/11/2015
Region: Southwest
Lust ID: 5623
UST ID: 529632
Contaminant Name: Lead
Ground Water: Not reported
Surface Water: Not reported
Soil: Below Cleanup Levels
Sediment: Not reported
Air: Not reported
Bedrock: Not reported
Lat/Long: 47.2394626 / -122.43944

Map ID
Direction
Distance
Elevation

MAP FINDINGS

Site

Database(s)

EDR ID Number
EPA ID Number

CAMARANO BROTHERS (Continued)

U003732878

Name: CAMMARANO TRUST UW
Address: 2340 JEFFERSON AVE
City,State,Zip: TACOMA, WA 98402
Facility ID: 14192885
Lust Status Type: LUST - Cleanup Started
Cleanup Site ID: 8023
Cleanup Unit Type: Upland
Process Type: Independent Action
Cleanup Unit Name: CAMARANO BROTHERS
Response Section: Southwest
Release Date: 01/19/2001
Lust Date: 05/11/2015
Region: Southwest
Lust ID: 5623
UST ID: 529632
Contaminant Name: Other Non-Halogenated Organics
Ground Water: Not reported
Surface Water: Not reported
Soil: Below Cleanup Levels
Sediment: Not reported
Air: Not reported
Bedrock: Not reported
Lat/Long: 47.2394626 / -122.43944

Name: CAMMARANO TRUST UW
Address: 2340 JEFFERSON AVE
City,State,Zip: TACOMA, WA 98402
Facility ID: 14192885
Lust Status Type: LUST - Cleanup Started
Cleanup Site ID: 8023
Cleanup Unit Type: Upland
Process Type: Independent Action
Cleanup Unit Name: CAMARANO BROTHERS
Response Section: Southwest
Release Date: 01/19/2001
Lust Date: 05/11/2015
Region: Southwest
Lust ID: 5623
UST ID: 529632
Contaminant Name: Petroleum-Gasoline
Ground Water: Not reported
Surface Water: Not reported
Soil: Confirmed Above Cleanup Levels
Sediment: Not reported
Air: Not reported
Bedrock: Not reported
Lat/Long: 47.2394626 / -122.43944

UST:

Name: CAMARANO BROTHERS
Address: 2340 JEFFERSON AVE
City: TACOMA
Zip: 98402
Facility ID: 14192885
Site Id: 529632
UBI: Not reported
Phone Number: Not reported

Map ID
Direction
Distance
Elevation

MAP FINDINGS

Site

Database(s)

EDR ID Number
EPA ID Number

CAMARANO BROTHERS (Continued)

U003732878

Decimal Latitude: 47.2394626176
Decimal Longitude: -122.439440257

Tank Name: 1
Tag Number: Not reported
Tank Status: Removed
Tank Status Date: 04/11/2000
Tank Install Date: 01/01/1900
Tank Closure Date: Not reported
Capacity Range: 1,101 to 2,000 Gallons
Tank Permit Expiration Date: Not reported
Tank Upgrade Date: Not reported
Tank Spill Prevention: Not reported
Tank Overfill Prevention: Not reported
Tank Material: Not reported
Tank Construction: Not reported
Tank Tightness Test: Not reported
Tank Corrosion Protection: Not reported
Tank Manifold: Not reported
Tank Release Detection: Not reported
Tank SFC Type: Not reported
Pipe Material: Not reported
Pipe Construction: Not reported
Pipe Primary Release Detection: Not reported
Pipe Second Release Detection: Not reported
Pipe Corrosion Protection: Not reported
Pipe Pumping System: Not reported
Responsible Unit: Southwest
Dispencer/Pump SFC Type: Not reported

Name: CAMARANO BROTHERS
Address: 2340 JEFFERSON AVE
City: TACOMA
Zip: 98402

Tank Name: 2
Tag Number: Not reported
Tank Status: Closed in Place
Tank Status Date: 08/01/2000
Tank Install Date: 01/01/1964
Tank Closure Date: Not reported
Capacity Range: Not reported
Tank Permit Expiration Date: Not reported
Tank Upgrade Date: Not reported
Tank Spill Prevention: Not reported
Tank Overfill Prevention: Not reported
Tank Material: Not reported
Tank Construction: Not reported
Tank Tightness Test: Not reported
Tank Corrosion Protection: Not reported
Tank Manifold: Not reported
Tank Release Detection: Not reported
Tank SFC Type: Not reported
Pipe Material: Not reported
Pipe Construction: Not reported
Pipe Primary Release Detection: Not reported
Pipe Second Release Detection: Not reported

Map ID
Direction
Distance
Elevation

MAP FINDINGS

Site

Database(s)

EDR ID Number
EPA ID Number

CAMARANO BROTHERS (Continued)

U003732878

Pipe Corrosion Protection: Not reported
Pipe Pumping System: Not reported
Responsible Unit: Southwest
Dispenser/Pump SFC Type: Not reported

ALLSITES:

Name: CAMARANO BROTHERS
Facility Id: 14192885

222
WSW
1/2-1
0.717 mi.
3788 ft.

UNION PACIFIC RR TUNNEL
JEFFERSON & 25TH & CENTER
TACOMA, WA 98421

WA HSL **1007080823**
WA CSCSL **N/A**
WA ALLSITES
FINDS

Relative:
Higher
Actual:
154 ft.

HSL:
Name: UNION PACIFIC RR TUNNEL
Address: Not reported
City,State,Zip: TACOMA, WA
edr_fstat: WA
edr_fzip: Not reported
edr_fcnty: PIERCE
edr_zip: Not reported
Facility Type: Hazardous Sites List
Facility Status: Awaiting Cleanup
FSID Number: 1292
Rank: 2
Region: SW
EDR Link ID: 1292
Region Decode: SOUTHWEST REGIONAL OFFICE

CSCSL:
Name: UNION PACIFIC RR TUNNEL
Address: JEFFERSON & 25TH & CENTER
City,State,Zip: TACOMA, WA 98421
Facility ID: 1292
Region: Southwest
Lat/Long: 47.23851 / -122.43868
Clean Up Siteid: 3259
Site Status: Awaiting Cleanup
Contaminant Name: Halogenated Organics
Alternate Site Names: Time Oil
Site Rank: 2 - Moderate-High Risk
Has Institutional Control: Not reported
Past VCP: Not reported
Current VCP: Not reported
Ground Water: Confirmed Above Cleanup Levels
Surface Water: Not reported
Soil: Not reported
Sediment: Not reported
Air: Not reported
Bedrock: Not reported
Responsible Unit: Southwest

Name: UNION PACIFIC RR TUNNEL
Address: JEFFERSON & 25TH & CENTER
City,State,Zip: TACOMA, WA 98421

Map ID
Direction
Distance
Elevation

MAP FINDINGS

Site

Database(s)

EDR ID Number
EPA ID Number

UNION PACIFIC RR TUNNEL (Continued)

1007080823

Facility ID: 1292
Region: Southwest
Lat/Long: 47.23851 / -122.43868
Clean Up Siteid: 3259
Site Status: Awaiting Cleanup
Contaminant Name: Non-Halogenated Solvents
Alternate Site Names: Time Oil
Site Rank: 2 - Moderate-High Risk
Has Institutional Control: Not reported
Past VCP: Not reported
Current VCP: Not reported
Ground Water: Confirmed Above Cleanup Levels
Surface Water: Not reported
Soil: Not reported
Sediment: Not reported
Air: Not reported
Bedrock: Not reported
Responsible Unit: Southwest

Name: UNION PACIFIC RR TUNNEL
Address: JEFFERSON & 25TH & CENTER
City,State,Zip: TACOMA, WA 98421
Facility ID: 1292
Region: Southwest
Lat/Long: 47.23851 / -122.43868
Clean Up Siteid: 3259
Site Status: Awaiting Cleanup
Contaminant Name: Petroleum Products-Unspecified
Alternate Site Names: Time Oil
Site Rank: 2 - Moderate-High Risk
Has Institutional Control: Not reported
Past VCP: Not reported
Current VCP: Not reported
Ground Water: Not reported
Surface Water: Not reported
Soil: Suspected
Sediment: Not reported
Air: Not reported
Bedrock: Not reported
Responsible Unit: Southwest

ALLSITES:

Name: UNION PACIFIC RR TUNNEL
Facility Id: 1292

FINDS:

Registry ID: 110015575466

Click Here:

Environmental Interest/Information System:

Washington Facility / Site Identification System (WA-FSIS) provides a means to query and display data maintained by the Washington Department of Ecology. This system contains key information for each facility/site that is currently, or has been, of interest to the Air Quality, Dam Safety, Hazardous Waste, Toxics Cleanup, and Water Quality Programs.

Map ID
Direction
Distance
Elevation

MAP FINDINGS

Site

Database(s)

EDR ID Number
EPA ID Number

UNION PACIFIC RR TUNNEL (Continued)

1007080823

[Click this hyperlink](#) while viewing on your computer to access additional FINDS: detail in the EDR Site Report.

223
NNE
1/2-1
0.734 mi.
3876 ft.

TACOMA METALS SITE
1919 PORTLAND AVE
TACOMA, WA 98421

WA HSL 1000334219
WA CSCSL WAD102875556
WA VCP
WA ALLSITES
RCRA NonGen / NLR

Relative:
Lower

HSL:
Name: TACOMA METALS SITE
Address: Not reported
City,State,Zip: TACOMA, WA
edr_fstat: WA
edr_fzip: Not reported
edr_fcnty: PIERCE
edr_zip: Not reported
Facility Type: Hazardous Sites List
Facility Status: Cleanup Started
FSID Number: 1257
Rank: 2
Region: SW
EDR Link ID: 1257
Region Decode: SOUTHWEST REGIONAL OFFICE

Actual:
13 ft.

CSCSL:
Name: TACOMA METALS SITE
Address: 1919 E PORTLAND AVE
City,State,Zip: TACOMA, WA 98421
Facility ID: 1257
Region: Southwest
Lat/Long: 47.25008 / -122.41666
Clean Up Siteid: 3910
Site Status: Cleanup Started
Contaminant Name: Metals - Other
Alternate Site Names: SUSSMAN LESLIE P SOPHIE L,TACOMA METALS,TACOMA METALS INC
Site Rank: 2 - Moderate-High Risk
Has Institutional Control:Not reported
Past VCP: True
Current VCP: Not reported
Ground Water: Confirmed Above Cleanup Levels
Surface Water: Not reported
Soil: Confirmed Above Cleanup Levels
Sediment: Not reported
Air: Not reported
Bedrock: Not reported
Responsible Unit: Southwest

Name: TACOMA METALS SITE
Address: 1919 E PORTLAND AVE
City,State,Zip: TACOMA, WA 98421
Facility ID: 1257
Region: Southwest
Lat/Long: 47.25008 / -122.41666
Clean Up Siteid: 3910
Site Status: Cleanup Started
Contaminant Name: Metals Priority Pollutants

Map ID
Direction
Distance
Elevation

MAP FINDINGS

Site

Database(s)

EDR ID Number
EPA ID Number

TACOMA METALS SITE (Continued)

1000334219

Alternate Site Names: SUSSMAN LESLIE P SOPHIE L,TACOMA METALS,TACOMA METALS INC
Site Rank: 2 - Moderate-High Risk
Has Institutional Control:Not reported
Past VCP: True
Current VCP: Not reported
Ground Water: Confirmed Above Cleanup Levels
Surface Water: Suspected
Soil: Confirmed Above Cleanup Levels
Sediment: Not reported
Air: Not reported
Bedrock: Not reported
Responsible Unit: Southwest

Name: TACOMA METALS SITE
Address: 1919 E PORTLAND AVE
City,State,Zip: TACOMA, WA 98421
Facility ID: 1257
Region: Southwest
Lat/Long: 47.25008 / -122.41666
Clean Up Siteid: 3910
Site Status: Cleanup Started
Contaminant Name: Other Non-Halogenated Organics
Alternate Site Names: SUSSMAN LESLIE P SOPHIE L,TACOMA METALS,TACOMA METALS INC
Site Rank: 2 - Moderate-High Risk
Has Institutional Control:Not reported
Past VCP: True
Current VCP: Not reported
Ground Water: Not reported
Surface Water: Not reported
Soil: Not reported
Sediment: Not reported
Air: Suspected
Bedrock: Not reported
Responsible Unit: Southwest

Name: TACOMA METALS SITE
Address: 1919 E PORTLAND AVE
City,State,Zip: TACOMA, WA 98421
Facility ID: 1257
Region: Southwest
Lat/Long: 47.25008 / -122.41666
Clean Up Siteid: 3910
Site Status: Cleanup Started
Contaminant Name: Petroleum Products-Unspecified
Alternate Site Names: SUSSMAN LESLIE P SOPHIE L,TACOMA METALS,TACOMA METALS INC
Site Rank: 2 - Moderate-High Risk
Has Institutional Control:Not reported
Past VCP: True
Current VCP: Not reported
Ground Water: Confirmed Above Cleanup Levels
Surface Water: Not reported
Soil: Confirmed Above Cleanup Levels
Sediment: Not reported
Air: Not reported
Bedrock: Not reported
Responsible Unit: Southwest

Map ID
Direction
Distance
Elevation

MAP FINDINGS

Site

Database(s)

EDR ID Number
EPA ID Number

TACOMA METALS SITE (Continued)

1000334219

Name: TACOMA METALS SITE
Address: 1919 E PORTLAND AVE
City,State,Zip: TACOMA, WA 98421
Facility ID: 1257
Region: Southwest
Lat/Long: 47.25008 / -122.41666
Clean Up Siteid: 3910
Site Status: Cleanup Started
Contaminant Name: Polychlorinated biPhenyls (PCB)
Alternate Site Names: SUSSMAN LESLIE P SOPHIE L,TACOMA METALS,TACOMA METALS INC
Site Rank: 2 - Moderate-High Risk
Has Institutional Control:Not reported
Past VCP: True
Current VCP: Not reported
Ground Water: Below Cleanup Levels
Surface Water: Below Cleanup Levels
Soil: Confirmed Above Cleanup Levels
Sediment: Not reported
Air: Not reported
Bedrock: Not reported
Responsible Unit: Southwest

Name: TACOMA METALS SITE
Address: 1919 E PORTLAND AVE
City,State,Zip: TACOMA, WA 98421
Facility ID: 1257
Region: Southwest
Lat/Long: 47.25008 / -122.41666
Clean Up Siteid: 3910
Site Status: Cleanup Started
Contaminant Name: Polycyclic Aromatic Hydrocarbons
Alternate Site Names: SUSSMAN LESLIE P SOPHIE L,TACOMA METALS,TACOMA METALS INC
Site Rank: 2 - Moderate-High Risk
Has Institutional Control:Not reported
Past VCP: True
Current VCP: Not reported
Ground Water: Confirmed Above Cleanup Levels
Surface Water: Suspected
Soil: Confirmed Above Cleanup Levels
Sediment: Not reported
Air: Not reported
Bedrock: Not reported
Responsible Unit: Southwest

Name: TACOMA METALS SITE
Address: 1919 E PORTLAND AVE
City,State,Zip: TACOMA, WA 98421
Facility ID: 1257
Region: Southwest
Lat/Long: 47.25008 / -122.41666
Clean Up Siteid: 3910
Site Status: Cleanup Started
Contaminant Name: UnExploded Ordnance
Alternate Site Names: SUSSMAN LESLIE P SOPHIE L,TACOMA METALS,TACOMA METALS INC
Site Rank: 2 - Moderate-High Risk
Has Institutional Control:Not reported
Past VCP: True

Map ID
Direction
Distance
Elevation

MAP FINDINGS

Site

Database(s)

EDR ID Number
EPA ID Number

TACOMA METALS SITE (Continued)

1000334219

Current VCP: Not reported
Ground Water: Not reported
Surface Water: Not reported
Soil: Remediated
Sediment: Not reported
Air: Not reported
Bedrock: Not reported
Responsible Unit: Southwest

VCP:

Name: TACOMA METALS SITE
Address: 1919 E PORTLAND AVE
City,State,Zip: TACOMA, WA 98421
edr_fstat: WA
edr_fzip: 98421
edr_fcnty: PIERCE
edr_zip: Not reported
Facility ID: 1257
VCP Status: Not reported
VCP: Not reported
Ecology Status: Not reported
NFA Type: Not reported
Date NFA: Not reported
Rank: 2
Cleanup Siteid: 3910
Contaminant Name: Metals - Other
Soil: Confirmed Above Cleanup Levels

Name: TACOMA METALS SITE
Address: 1919 E PORTLAND AVE
City,State,Zip: TACOMA, WA 98421
edr_fstat: WA
edr_fzip: 98421
edr_fcnty: PIERCE
edr_zip: Not reported
Facility ID: 1257
VCP Status: Not reported
VCP: Not reported
Ecology Status: Not reported
NFA Type: Not reported
Date NFA: Not reported
Rank: 2
Cleanup Siteid: 3910
Contaminant Name: Metals Priority Pollutants
Soil: Confirmed Above Cleanup Levels

Name: TACOMA METALS SITE
Address: 1919 E PORTLAND AVE
City,State,Zip: TACOMA, WA 98421
edr_fstat: WA
edr_fzip: 98421
edr_fcnty: PIERCE
edr_zip: Not reported
Facility ID: 1257
VCP Status: Not reported
VCP: Not reported
Ecology Status: Not reported

Map ID
Direction
Distance
Elevation

MAP FINDINGS

Site

Database(s)

EDR ID Number
EPA ID Number

TACOMA METALS SITE (Continued)

1000334219

NFA Type: Not reported
Date NFA: Not reported
Rank: 2
Cleanup Siteid: 3910
Contaminant Name: Other Non-Halogenated Organics
Soil: Not reported

Name: TACOMA METALS SITE
Address: 1919 E PORTLAND AVE
City,State,Zip: TACOMA, WA 98421
edr_fstat: WA
edr_fzip: 98421
edr_fcnty: PIERCE
edr_zip: Not reported
Facility ID: 1257
VCP Status: Not reported
VCP: Not reported
Ecology Status: Not reported
NFA Type: Not reported
Date NFA: Not reported
Rank: 2
Cleanup Siteid: 3910
Contaminant Name: Petroleum Products-Unspecified
Soil: Confirmed Above Cleanup Levels

Name: TACOMA METALS SITE
Address: 1919 E PORTLAND AVE
City,State,Zip: TACOMA, WA 98421
edr_fstat: WA
edr_fzip: 98421
edr_fcnty: PIERCE
edr_zip: Not reported
Facility ID: 1257
VCP Status: Not reported
VCP: Not reported
Ecology Status: Not reported
NFA Type: Not reported
Date NFA: Not reported
Rank: 2
Cleanup Siteid: 3910
Contaminant Name: Polychlorinated biPhenyls (PCB)
Soil: Confirmed Above Cleanup Levels

Name: TACOMA METALS SITE
Address: 1919 E PORTLAND AVE
City,State,Zip: TACOMA, WA 98421
edr_fstat: WA
edr_fzip: 98421
edr_fcnty: PIERCE
edr_zip: Not reported
Facility ID: 1257
VCP Status: Not reported
VCP: Not reported
Ecology Status: Not reported
NFA Type: Not reported
Date NFA: Not reported
Rank: 2

Map ID
Direction
Distance
Elevation

MAP FINDINGS

Site

Database(s)

EDR ID Number
EPA ID Number

TACOMA METALS SITE (Continued)

1000334219

Cleanup Siteid: 3910
Contaminant Name: Polycyclic Aromatic Hydrocarbons
Soil: Confirmed Above Cleanup Levels

Name: TACOMA METALS SITE
Address: 1919 E PORTLAND AVE
City,State,Zip: TACOMA, WA 98421
edr_fstat: WA
edr_fzip: 98421
edr_fcnty: PIERCE
edr_zip: Not reported
Facility ID: 1257
VCP Status: Not reported
VCP: Not reported
Ecology Status: Not reported
NFA Type: Not reported
Date NFA: Not reported
Rank: 2
Cleanup Siteid: 3910
Contaminant Name: UnExploded Ordnance
Soil: Remediated

ALLSITES:

Name: TACOMA METALS SITE
Facility Id: 1257

RCRA Listings:

Date Form Received by Agency: 2003-02-27 00:00:00.0
Handler Name: TACOMA METALS SITE
Handler Address: 1919 PORTLAND AVE
Handler City,State,Zip: TACOMA, WA 98421
EPA ID: WAD102875556
Contact Name: TY SCHREINER
Contact Address: 530 S 336TH ST
Contact City,State,Zip: FEDERAL WAY, WA 98003
Contact Telephone: 253-874-0555
Contact Fax: Not reported
Contact Email: Not reported
Contact Title: Not reported
EPA Region: 10
Land Type: Other
Federal Waste Generator Description: Not a generator, verified
Non-Notifier: Not reported
Biennial Report Cycle: Not reported
Accessibility: Not reported
Active Site Indicator: Not reported
State District Owner: WA
State District: SWRO
Mailing Address: 530 S 336TH ST
Mailing City,State,Zip: FEDERAL WAY, WA 98003
Owner Name: PORTLAND AVE ASSOCIATES
Owner Type: Private
Operator Name: TACOMA METALS
Operator Type: Private
Short-Term Generator Activity: No
Importer Activity: No

Map ID
 Direction
 Distance
 Elevation

MAP FINDINGS

Site

Database(s)

EDR ID Number
 EPA ID Number

TACOMA METALS SITE (Continued)

1000334219

Mixed Waste Generator:	No
Transporter Activity:	No
Transfer Facility Activity:	No
Recycler Activity with Storage:	No
Small Quantity On-Site Burner Exemption:	No
Smelting Melting and Refining Furnace Exemption:	No
Underground Injection Control:	No
Off-Site Waste Receipt:	No
Universal Waste Indicator:	No
Universal Waste Destination Facility:	No
Federal Universal Waste:	No
Active Site Fed-Reg Treatment Storage and Disposal Facility:	Not reported
Active Site Converter Treatment storage and Disposal Facility:	Not reported
Active Site State-Reg Treatment Storage and Disposal Facility:	Not reported
Active Site State-Reg Handler:	---
Federal Facility Indicator:	Not reported
Hazardous Secondary Material Indicator:	NN
Sub-Part K Indicator:	Not reported
Commercial TSD Indicator:	No
Treatment Storage and Disposal Type:	Not reported
2018 GPRA Permit Baseline:	Not on the Baseline
2018 GPRA Renewals Baseline:	Not on the Baseline
Permit Renewals Workload Universe:	Not reported
Permit Workload Universe:	Not reported
Permit Progress Universe:	Not reported
Post-Closure Workload Universe:	Not reported
Closure Workload Universe:	Not reported
202 GPRA Corrective Action Baseline:	No
Corrective Action Workload Universe:	No
Subject to Corrective Action Universe:	No
Non-TSDFs Where RCRA CA has Been Imposed Universe:	No
TSDFs Potentially Subject to CA Under 3004 (u)/(v) Universe:	No
TSDFs Only Subject to CA under Discretionary Auth Universe:	No
Corrective Action Priority Ranking:	No NCAPS ranking
Environmental Control Indicator:	No
Institutional Control Indicator:	No
Human Exposure Controls Indicator:	N/A
Groundwater Controls Indicator:	N/A
Operating TSDF Universe:	Not reported
Full Enforcement Universe:	Not reported
Significant Non-Complier Universe:	No
Unaddressed Significant Non-Complier Universe:	No
Addressed Significant Non-Complier Universe:	No
Significant Non-Complier With a Compliance Schedule Universe:	No
Financial Assurance Required:	Not reported
Handler Date of Last Change:	2018-05-09 13:25:19.0
Recognized Trader-Importer:	No
Recognized Trader-Exporter:	No
Importer of Spent Lead Acid Batteries:	No
Exporter of Spent Lead Acid Batteries:	No
Recycler Activity Without Storage:	No
Manifest Broker:	No
Sub-Part P Indicator:	Not reported

Handler - Owner Operator:

Owner/Operator Indicator:

Operator

Map ID
Direction
Distance
Elevation

MAP FINDINGS

Site

Database(s)

EDR ID Number
EPA ID Number

TACOMA METALS SITE (Continued)

1000334219

Owner/Operator Name: SEE PAPER COPY
Legal Status: Private
Date Became Current: Not reported
Date Ended Current: Not reported
Owner/Operator Address: 1919 PORTLAND AVE
Owner/Operator City,State,Zip: TACOMA, WA 98421-2804
Owner/Operator Telephone: 000-000-0000
Owner/Operator Telephone Ext: Not reported
Owner/Operator Fax: Not reported
Owner/Operator Email: Not reported

Owner/Operator Indicator: Operator
Owner/Operator Name: TACOMA METALS
Legal Status: Private
Date Became Current: Not reported
Date Ended Current: Not reported
Owner/Operator Address: 1919 PORTLAND AVE
Owner/Operator City,State,Zip: TACOMA, WA 98421
Owner/Operator Telephone: 000-000-0000
Owner/Operator Telephone Ext: Not reported
Owner/Operator Fax: Not reported
Owner/Operator Email: Not reported

Owner/Operator Indicator: Owner
Owner/Operator Name: PORTLAND AVE ASSOCIATES
Legal Status: Private
Date Became Current: 2000-04-14 00:00:00.
Date Ended Current: Not reported
Owner/Operator Address: WELLS FARGO PLAZA
Owner/Operator City,State,Zip: TACOMA, WA 98402
Owner/Operator Telephone: 253-572-4500
Owner/Operator Telephone Ext: Not reported
Owner/Operator Fax: Not reported
Owner/Operator Email: Not reported

Owner/Operator Indicator: Operator
Owner/Operator Name: TACOMA METALS SITE
Legal Status: Private
Date Became Current: Not reported
Date Ended Current: Not reported
Owner/Operator Address: 1919 PORTLAND AVE
Owner/Operator City,State,Zip: TACOMA, WA 98421
Owner/Operator Telephone: 000-000-0000
Owner/Operator Telephone Ext: Not reported
Owner/Operator Fax: Not reported
Owner/Operator Email: Not reported

Owner/Operator Indicator: Owner
Owner/Operator Name: PORTLAND AVE ASSOCIATES
Legal Status: Private
Date Became Current: Not reported
Date Ended Current: Not reported
Owner/Operator Address: WELLS FARGO PLAZA
Owner/Operator City,State,Zip: TACOMA, WA 98402
Owner/Operator Telephone: 253-572-4500
Owner/Operator Telephone Ext: Not reported
Owner/Operator Fax: Not reported

Map ID
Direction
Distance
Elevation

MAP FINDINGS

Site

Database(s)

EDR ID Number
EPA ID Number

TACOMA METALS SITE (Continued)

1000334219

Owner/Operator Email:	Not reported
Owner/Operator Indicator:	Owner
Owner/Operator Name:	SEE PAPER COPY
Legal Status:	Private
Date Became Current:	Not reported
Date Ended Current:	Not reported
Owner/Operator Address:	1919 PORTLAND AVE
Owner/Operator City,State,Zip:	TACOMA, WA 98421-2804
Owner/Operator Telephone:	000-000-0000
Owner/Operator Telephone Ext:	Not reported
Owner/Operator Fax:	Not reported
Owner/Operator Email:	Not reported
Owner/Operator Indicator:	Operator
Owner/Operator Name:	TACOMA METALS
Legal Status:	Private
Date Became Current:	Not reported
Date Ended Current:	Not reported
Owner/Operator Address:	1919 PORTLAND AVE
Owner/Operator City,State,Zip:	TACOMA, WA 98421
Owner/Operator Telephone:	000-000-0000
Owner/Operator Telephone Ext:	Not reported
Owner/Operator Fax:	Not reported
Owner/Operator Email:	Not reported
Owner/Operator Indicator:	Owner
Owner/Operator Name:	PORTLAND AVE ASSOCIATES
Legal Status:	Private
Date Became Current:	2000-04-14 00:00:00.
Date Ended Current:	Not reported
Owner/Operator Address:	WELLS FARGO PLAZA
Owner/Operator City,State,Zip:	TACOMA, WA 98402
Owner/Operator Telephone:	253-572-4500
Owner/Operator Telephone Ext:	Not reported
Owner/Operator Fax:	Not reported
Owner/Operator Email:	Not reported
Owner/Operator Indicator:	Owner
Owner/Operator Name:	TACOMA METALS SITE
Legal Status:	Private
Date Became Current:	Not reported
Date Ended Current:	Not reported
Owner/Operator Address:	1919 PORTLAND AVE
Owner/Operator City,State,Zip:	TACOMA, WA 98421
Owner/Operator Telephone:	000-000-0000
Owner/Operator Telephone Ext:	Not reported
Owner/Operator Fax:	Not reported
Owner/Operator Email:	Not reported
Owner/Operator Indicator:	Owner
Owner/Operator Name:	PORTLAND AVE ASSOCIATES
Legal Status:	Private
Date Became Current:	Not reported
Date Ended Current:	Not reported
Owner/Operator Address:	WELLS FARGO PLAZA
Owner/Operator City,State,Zip:	TACOMA, WA 98402

Map ID
Direction
Distance
Elevation

MAP FINDINGS

Site

Database(s)

EDR ID Number
EPA ID Number

TACOMA METALS SITE (Continued)

1000334219

Owner/Operator Telephone: 253-572-4500
Owner/Operator Telephone Ext: Not reported
Owner/Operator Fax: Not reported
Owner/Operator Email: Not reported

Owner/Operator Indicator: Owner
Owner/Operator Name: PORTLAND AVE ASSOCIATES
Legal Status: Private
Date Became Current: 2000-04-14 00:00:00.
Date Ended Current: Not reported
Owner/Operator Address: WELLS FARGO PLAZA
Owner/Operator City,State,Zip: TACOMA, WA 98402
Owner/Operator Telephone: 253-572-4500
Owner/Operator Telephone Ext: Not reported
Owner/Operator Fax: Not reported
Owner/Operator Email: Not reported

Owner/Operator Indicator: Operator
Owner/Operator Name: TACOMA METALS
Legal Status: Private
Date Became Current: Not reported
Date Ended Current: Not reported
Owner/Operator Address: 1919 PORTLAND AVE
Owner/Operator City,State,Zip: TACOMA, WA 98421
Owner/Operator Telephone: 000-000-0000
Owner/Operator Telephone Ext: Not reported
Owner/Operator Fax: Not reported
Owner/Operator Email: Not reported

Owner/Operator Indicator: Owner
Owner/Operator Name: TACOMA METALS SITE
Legal Status: Private
Date Became Current: Not reported
Date Ended Current: Not reported
Owner/Operator Address: 1919 PORTLAND AVE
Owner/Operator City,State,Zip: TACOMA, WA 98421
Owner/Operator Telephone: 000-000-0000
Owner/Operator Telephone Ext: Not reported
Owner/Operator Fax: Not reported
Owner/Operator Email: Not reported

Owner/Operator Indicator: Operator
Owner/Operator Name: TACOMA METALS SITE
Legal Status: Private
Date Became Current: Not reported
Date Ended Current: Not reported
Owner/Operator Address: 1919 PORTLAND AVE
Owner/Operator City,State,Zip: TACOMA, WA 98421
Owner/Operator Telephone: 000-000-0000
Owner/Operator Telephone Ext: Not reported
Owner/Operator Fax: Not reported
Owner/Operator Email: Not reported

Owner/Operator Indicator: Operator
Owner/Operator Name: TACOMA METALS
Legal Status: Private
Date Became Current: Not reported

Map ID
Direction
Distance
Elevation

MAP FINDINGS

Site

Database(s)

EDR ID Number
EPA ID Number

TACOMA METALS SITE (Continued)

1000334219

Date Ended Current:	Not reported
Owner/Operator Address:	1919 PORTLAND AVE
Owner/Operator City,State,Zip:	TACOMA, WA 98421
Owner/Operator Telephone:	000-000-0000
Owner/Operator Telephone Ext:	Not reported
Owner/Operator Fax:	Not reported
Owner/Operator Email:	Not reported
Owner/Operator Indicator:	Operator
Owner/Operator Name:	TACOMA METALS SITE
Legal Status:	Private
Date Became Current:	Not reported
Date Ended Current:	Not reported
Owner/Operator Address:	1919 PORTLAND AVE
Owner/Operator City,State,Zip:	TACOMA, WA 98421
Owner/Operator Telephone:	000-000-0000
Owner/Operator Telephone Ext:	Not reported
Owner/Operator Fax:	Not reported
Owner/Operator Email:	Not reported
Owner/Operator Indicator:	Owner
Owner/Operator Name:	SUSSMAN LESLIE P SOPHIE L
Legal Status:	Private
Date Became Current:	1996-05-02 00:00:00.
Date Ended Current:	Not reported
Owner/Operator Address:	1919 PORTLAND AVE
Owner/Operator City,State,Zip:	TACOMA, WA 98421
Owner/Operator Telephone:	000-000-0000
Owner/Operator Telephone Ext:	Not reported
Owner/Operator Fax:	Not reported
Owner/Operator Email:	Not reported
Owner/Operator Indicator:	Operator
Owner/Operator Name:	TACOMA METALS
Legal Status:	Private
Date Became Current:	1997-01-01 00:00:00.
Date Ended Current:	Not reported
Owner/Operator Address:	1919 PORTLAND AVE
Owner/Operator City,State,Zip:	TACOMA, WA 98421
Owner/Operator Telephone:	000-000-0000
Owner/Operator Telephone Ext:	Not reported
Owner/Operator Fax:	Not reported
Owner/Operator Email:	Not reported
Owner/Operator Indicator:	Owner
Owner/Operator Name:	PORTLAND AVE ASSOCIATES
Legal Status:	Private
Date Became Current:	2000-04-14 00:00:00.
Date Ended Current:	Not reported
Owner/Operator Address:	WELLS FARGO PLAZA
Owner/Operator City,State,Zip:	TACOMA, WA 98402
Owner/Operator Telephone:	253-572-4500
Owner/Operator Telephone Ext:	Not reported
Owner/Operator Fax:	Not reported
Owner/Operator Email:	Not reported
Owner/Operator Indicator:	Owner

Map ID
Direction
Distance
Elevation

MAP FINDINGS

Site

Database(s)

EDR ID Number
EPA ID Number

TACOMA METALS SITE (Continued)

1000334219

Owner/Operator Name: TACOMA METALS SITE
Legal Status: Private
Date Became Current: Not reported
Date Ended Current: Not reported
Owner/Operator Address: 1919 PORTLAND AVE
Owner/Operator City,State,Zip: TACOMA, WA 98421
Owner/Operator Telephone: 000-000-0000
Owner/Operator Telephone Ext: Not reported
Owner/Operator Fax: Not reported
Owner/Operator Email: Not reported

Owner/Operator Indicator: Owner
Owner/Operator Name: TACOMA METALS SITE
Legal Status: Private
Date Became Current: Not reported
Date Ended Current: Not reported
Owner/Operator Address: 1919 PORTLAND AVE
Owner/Operator City,State,Zip: TACOMA, WA 98421
Owner/Operator Telephone: 000-000-0000
Owner/Operator Telephone Ext: Not reported
Owner/Operator Fax: Not reported
Owner/Operator Email: Not reported

Owner/Operator Indicator: Owner
Owner/Operator Name: TACOMA METALS SITE
Legal Status: Private
Date Became Current: Not reported
Date Ended Current: Not reported
Owner/Operator Address: 1919 PORTLAND AVE
Owner/Operator City,State,Zip: TACOMA, WA 98421
Owner/Operator Telephone: 000-000-0000
Owner/Operator Telephone Ext: Not reported
Owner/Operator Fax: Not reported
Owner/Operator Email: Not reported

Owner/Operator Indicator: Owner
Owner/Operator Name: PORTLAND AVE ASSOCIATES
Legal Status: Private
Date Became Current: Not reported
Date Ended Current: Not reported
Owner/Operator Address: WELLS FARGO PLAZA
Owner/Operator City,State,Zip: TACOMA, WA 98402
Owner/Operator Telephone: 253-572-4500
Owner/Operator Telephone Ext: Not reported
Owner/Operator Fax: Not reported
Owner/Operator Email: Not reported

Owner/Operator Indicator: Owner
Owner/Operator Name: TACOMA METALS SITE
Legal Status: Private
Date Became Current: Not reported
Date Ended Current: Not reported
Owner/Operator Address: 1919 PORTLAND AVE
Owner/Operator City,State,Zip: TACOMA, WA 98421
Owner/Operator Telephone: 000-000-0000
Owner/Operator Telephone Ext: Not reported
Owner/Operator Fax: Not reported

Map ID
Direction
Distance
Elevation

MAP FINDINGS

Site

Database(s)

EDR ID Number
EPA ID Number

TACOMA METALS SITE (Continued)

1000334219

Owner/Operator Email:	Not reported
Owner/Operator Indicator:	Owner
Owner/Operator Name:	PORTLAND AVE ASSOCIATES
Legal Status:	Private
Date Became Current:	Not reported
Date Ended Current:	Not reported
Owner/Operator Address:	WELLS FARGO PLAZA
Owner/Operator City,State,Zip:	TACOMA, WA 98402
Owner/Operator Telephone:	253-572-4500
Owner/Operator Telephone Ext:	Not reported
Owner/Operator Fax:	Not reported
Owner/Operator Email:	Not reported
Owner/Operator Indicator:	Owner
Owner/Operator Name:	PORTLAND AVE ASSOCIATES
Legal Status:	Private
Date Became Current:	Not reported
Date Ended Current:	Not reported
Owner/Operator Address:	WELLS FARGO PLAZA
Owner/Operator City,State,Zip:	TACOMA, WA 98402
Owner/Operator Telephone:	253-572-4500
Owner/Operator Telephone Ext:	Not reported
Owner/Operator Fax:	Not reported
Owner/Operator Email:	Not reported
Owner/Operator Indicator:	Owner
Owner/Operator Name:	PORTLAND AVE ASSOCIATES
Legal Status:	Private
Date Became Current:	2000-04-14 00:00:00.
Date Ended Current:	Not reported
Owner/Operator Address:	WELLS FARGO PLAZA
Owner/Operator City,State,Zip:	TACOMA, WA 98402
Owner/Operator Telephone:	253-572-4500
Owner/Operator Telephone Ext:	Not reported
Owner/Operator Fax:	Not reported
Owner/Operator Email:	Not reported
Owner/Operator Indicator:	Owner
Owner/Operator Name:	TACOMA METALS SITE
Legal Status:	Private
Date Became Current:	Not reported
Date Ended Current:	Not reported
Owner/Operator Address:	1919 PORTLAND AVE
Owner/Operator City,State,Zip:	TACOMA, WA 98421
Owner/Operator Telephone:	000-000-0000
Owner/Operator Telephone Ext:	Not reported
Owner/Operator Fax:	Not reported
Owner/Operator Email:	Not reported
Owner/Operator Indicator:	Owner
Owner/Operator Name:	SUSSMAN LESLIE P SOPHIE L
Legal Status:	Private
Date Became Current:	1996-05-02 00:00:00.
Date Ended Current:	Not reported
Owner/Operator Address:	1919 PORTLAND AVE
Owner/Operator City,State,Zip:	TACOMA, WA 98421

Map ID
Direction
Distance
Elevation

MAP FINDINGS

Site

Database(s)

EDR ID Number
EPA ID Number

TACOMA METALS SITE (Continued)

1000334219

Owner/Operator Telephone:	000-000-0000
Owner/Operator Telephone Ext:	Not reported
Owner/Operator Fax:	Not reported
Owner/Operator Email:	Not reported
Owner/Operator Indicator:	Owner
Owner/Operator Name:	TACOMA METALS SITE
Legal Status:	Private
Date Became Current:	Not reported
Date Ended Current:	Not reported
Owner/Operator Address:	1919 PORTLAND AVE
Owner/Operator City,State,Zip:	TACOMA, WA 98421
Owner/Operator Telephone:	000-000-0000
Owner/Operator Telephone Ext:	Not reported
Owner/Operator Fax:	Not reported
Owner/Operator Email:	Not reported
Owner/Operator Indicator:	Operator
Owner/Operator Name:	TACOMA METALS
Legal Status:	Private
Date Became Current:	Not reported
Date Ended Current:	Not reported
Owner/Operator Address:	1919 PORTLAND AVE
Owner/Operator City,State,Zip:	TACOMA, WA 98421
Owner/Operator Telephone:	000-000-0000
Owner/Operator Telephone Ext:	Not reported
Owner/Operator Fax:	Not reported
Owner/Operator Email:	Not reported
Owner/Operator Indicator:	Operator
Owner/Operator Name:	TACOMA METALS
Legal Status:	Private
Date Became Current:	Not reported
Date Ended Current:	Not reported
Owner/Operator Address:	1919 PORTLAND AVE
Owner/Operator City,State,Zip:	TACOMA, WA 98421
Owner/Operator Telephone:	000-000-0000
Owner/Operator Telephone Ext:	Not reported
Owner/Operator Fax:	Not reported
Owner/Operator Email:	Not reported
Historic Generators:	
Receive Date:	1993-04-14 00:00:00.0
Handler Name:	TACOMA METALS SITE
Federal Waste Generator Description:	Not a generator, verified
State District Owner:	WA
Large Quantity Handler of Universal Waste:	No
Recognized Trader Importer:	No
Recognized Trader Exporter:	No
Spent Lead Acid Battery Importer:	No
Spent Lead Acid Battery Exporter:	No
Current Record:	No
Non Storage Recycler Activity:	Not reported
Electronic Manifest Broker:	Not reported
Receive Date:	1993-01-20 00:00:00.0
Handler Name:	TACOMA METALS SITE

Map ID
Direction
Distance
Elevation

MAP FINDINGS

Site

Database(s)

EDR ID Number
EPA ID Number

TACOMA METALS SITE (Continued)

1000334219

Federal Waste Generator Description: Not a generator, verified
State District Owner: WA
Large Quantity Handler of Universal Waste: No
Recognized Trader Importer: No
Recognized Trader Exporter: No
Spent Lead Acid Battery Importer: No
Spent Lead Acid Battery Exporter: No
Current Record: No
Non Storage Recycler Activity: Not reported
Electronic Manifest Broker: Not reported

Receive Date: 1998-11-03 00:00:00.0
Handler Name: TACOMA METALS SITE
Federal Waste Generator Description: Not a generator, verified
State District Owner: WA
Large Quantity Handler of Universal Waste: No
Recognized Trader Importer: No
Recognized Trader Exporter: No
Spent Lead Acid Battery Importer: No
Spent Lead Acid Battery Exporter: No
Current Record: No
Non Storage Recycler Activity: Not reported
Electronic Manifest Broker: Not reported

Receive Date: 2003-02-27 00:00:00.0
Handler Name: TACOMA METALS SITE
Federal Waste Generator Description: Not a generator, verified
State District Owner: WA
Large Quantity Handler of Universal Waste: No
Recognized Trader Importer: No
Recognized Trader Exporter: No
Spent Lead Acid Battery Importer: No
Spent Lead Acid Battery Exporter: No
Current Record: Yes
Non Storage Recycler Activity: Not reported
Electronic Manifest Broker: Not reported

Receive Date: 1993-01-19 00:00:00.0
Handler Name: TACOMA METALS SITE
Federal Waste Generator Description: Not a generator, verified
State District Owner: WA
Large Quantity Handler of Universal Waste: No
Recognized Trader Importer: No
Recognized Trader Exporter: No
Spent Lead Acid Battery Importer: No
Spent Lead Acid Battery Exporter: No
Current Record: No
Non Storage Recycler Activity: Not reported
Electronic Manifest Broker: Not reported

Receive Date: 1993-04-14 00:00:00.0
Handler Name: TACOMA METALS SITE
Federal Waste Generator Description: Not a generator, verified
State District Owner: WA
Large Quantity Handler of Universal Waste: No
Recognized Trader Importer: No
Recognized Trader Exporter: No

Map ID
Direction
Distance
Elevation

MAP FINDINGS

Site

Database(s)

EDR ID Number
EPA ID Number

TACOMA METALS SITE (Continued)

1000334219

Spent Lead Acid Battery Importer:	No
Spent Lead Acid Battery Exporter:	No
Current Record:	No
Non Storage Recycler Activity:	Not reported
Electronic Manifest Broker:	Not reported
Receive Date:	1998-09-03 00:00:00.0
Handler Name:	TACOMA METALS SITE
Federal Waste Generator Description:	Not a generator, verified
State District Owner:	WA
Large Quantity Handler of Universal Waste:	No
Recognized Trader Importer:	Not reported
Recognized Trader Exporter:	Not reported
Spent Lead Acid Battery Importer:	Not reported
Spent Lead Acid Battery Exporter:	Not reported
Current Record:	No
Non Storage Recycler Activity:	Not reported
Electronic Manifest Broker:	Not reported
Receive Date:	2000-04-14 00:00:00.0
Handler Name:	TACOMA METALS SITE
Federal Waste Generator Description:	Large Quantity Generator
State District Owner:	WA
Large Quantity Handler of Universal Waste:	No
Recognized Trader Importer:	No
Recognized Trader Exporter:	No
Spent Lead Acid Battery Importer:	No
Spent Lead Acid Battery Exporter:	No
Current Record:	No
Non Storage Recycler Activity:	Not reported
Electronic Manifest Broker:	Not reported
Receive Date:	2001-03-05 00:00:00.0
Handler Name:	TACOMA METALS SITE
Federal Waste Generator Description:	Large Quantity Generator
State District Owner:	WA
Large Quantity Handler of Universal Waste:	No
Recognized Trader Importer:	No
Recognized Trader Exporter:	No
Spent Lead Acid Battery Importer:	No
Spent Lead Acid Battery Exporter:	No
Current Record:	No
Non Storage Recycler Activity:	Not reported
Electronic Manifest Broker:	Not reported
Receive Date:	2002-04-10 00:00:00.0
Handler Name:	TACOMA METALS SITE
Federal Waste Generator Description:	Not a generator, verified
State District Owner:	WA
Large Quantity Handler of Universal Waste:	No
Recognized Trader Importer:	No
Recognized Trader Exporter:	No
Spent Lead Acid Battery Importer:	No
Spent Lead Acid Battery Exporter:	No
Current Record:	No
Non Storage Recycler Activity:	Not reported
Electronic Manifest Broker:	Not reported

Map ID
 Direction
 Distance
 Elevation

MAP FINDINGS

Site

Database(s)

EDR ID Number
 EPA ID Number

TACOMA METALS SITE (Continued)

1000334219

Receive Date: 2003-02-26 00:00:00.0
 Handler Name: TACOMA METALS SITE
 Federal Waste Generator Description: Not a generator, verified
 State District Owner: WA
 Large Quantity Handler of Universal Waste: No
 Recognized Trader Importer: No
 Recognized Trader Exporter: No
 Spent Lead Acid Battery Importer: No
 Spent Lead Acid Battery Exporter: No
 Current Record: No
 Non Storage Recycler Activity: Not reported
 Electronic Manifest Broker: Not reported

List of NAICS Codes and Descriptions:

NAICS Code: 332114
 NAICS Description: CUSTOM ROLL FORMING

Facility Has Received Notices of Violation:

No Violations Found:

Evaluation Action Summary:

No Evaluations Found:

224
 NNW
 1/2-1
 0.737 mi.
 3892 ft.

J M MARTINAC SHIPBUILDING CORPORATION
401 E 15TH ST
TACOMA, WA 98421

WA CSCSL U001122318
WA UST N/A
WA INST CONTROL
WA ALLSITES
WA SPILLS
WA MANIFEST

Relative:
Lower

CSCSL:

Actual:
5 ft.

Name: JM MARTINAC SHIPBUILDING CORP
 Address: 401 E 15TH ST
 City,State,Zip: TACOMA, WA 98421
 Facility ID: 1375
 Region: Southwest
 Lat/Long: 47.250072857562 / -122.4301493773
 Clean Up Siteid: 144
 Site Status: Cleanup Started
 Contaminant Name: Not reported
 Alternate Site Names: J M Martinac,J M MARTINAC SHIPBUILDING CORPORATION,JM MARTINAC,MARTINAC BEACH,MARTINAC CROSS MEMBER REPLACEMENT
 Site Rank: Not reported
 Has Institutional Control: True
 Past VCP: Not reported
 Current VCP: Not reported
 Ground Water: Not reported
 Surface Water: Not reported
 Soil: Not reported
 Sediment: Not reported
 Air: Not reported
 Bedrock: Not reported
 Responsible Unit: Southwest

Map ID
Direction
Distance
Elevation

MAP FINDINGS

Site

Database(s)

EDR ID Number
EPA ID Number

J M MARTINAC SHIPBUILDING CORPORATION (Continued)

U001122318

UST:

Name: J M MARTINAC SHIPBUILDING CORPORATION
Address: 401 E 15TH ST
City: TACOMA
Zip: 98421
Facility ID: 1375
Site Id: 7136
UBI: Not reported
Phone Number: Not reported
Decimal Latitude: 47.2500728575621
Decimal Longitude: -122.430149377393

Tank Name: 1
Tag Number: Not reported
Tank Status: Removed
Tank Status Date: 08/06/1996
Tank Install Date: 01/01/1968
Tank Closure Date: Not reported
Capacity Range: 111 TO 1,100 Gallons
Tank Permit Expiration Date: Not reported
Tank Upgrade Date: Not reported
Tank Spill Prevention: None
Tank Overfill Prevention: None
Tank Material: Not reported
Tank Construction: Single Wall Tank
Tank Tightness Test: Not reported
Tank Corrosion Protection: None
Tank Manifold: Not reported
Tank Release Detection: Not reported
Tank SFC Type: Not reported
Pipe Material: Not reported
Pipe Construction: Single Wall Pipe
Pipe Primary Release Detection: Not reported
Pipe Second Release Detection: Not reported
Pipe Corrosion Protection: None
Pipe Pumping System: Not reported
Responsible Unit: Southwest
Dispencer/Pump SFC Type: Not reported

INST CONTROL:

Name: JM MARTINAC SHIPBUILDING CORP
Address: 401 E 15TH ST
City,State,Zip: TACOMA, WA 98421
Facility Site ID: 1375
Latitude: 47.250072858
Longitude: -122.43014938
Instrument Type: Environmental Covenant
NFA Date: Not reported
County Filing # For Individual IC Doc: 2.0070315127e+011
Filing Date Of Individual IC Doc: 03/15/2007
Education Programs: False
Maintenance Requirements: False
Restrictive Signage: False
Soil Restriction: False
Alternate Site Names: J M Martinac,J M MARTINAC SHIPBUILDING CORPORATION,JM MARTINAC,MARTINAC BEACH,MARTINAC CROSS MEMBER REPLACEMENT

Map ID
Direction
Distance
Elevation

MAP FINDINGS

Site

Database(s)

EDR ID Number
EPA ID Number

J M MARTINAC SHIPBUILDING CORPORATION (Continued)

U001122318

Surface Water Restriction: False
Site Status: Cleanup Started
Swimming Restriction: False
Tax Parcel Number: 8950001590, 0320041054
Control Active: True
CS ID: 144
Region: Southwest
Responsible Unit: Southwest
Restrict Shellfish/Finfish Harvesting: True
Prohibit Removal/Alteration of Buildings: False
Prohibit New Building Construction: False
Control Stormwater: False
Control Vapor/Gas: False
Restrict Sediment Cap Disturbance: True
Maintain/Protect Monitoring System: False
Other: False
Restrict Land Use: True
Media Restrictions: Soil
Restrict All Ground Water Use: False
Prohibit Domestic Ground Water Well Installation: False
Prohibit All Soil Disturbance: False
Access Barrier: True

Name: JM MARTINAC SHIPBUILDING CORP
Address: 401 E 15TH ST
City,State,Zip: TACOMA, WA 98421
Facility Site ID: 1375
Latitude: 47.250072858
Longitude: -122.43014938
Instrument Type: Environmental Covenant
NFA Date: Not reported
County Filing # For Individual IC Doc: 2.0070315127e+011
Filing Date Of Individual IC Doc: 03/15/2007
Education Programs: False
Maintenance Requirements: True
Restrictive Signage: False
Soil Restriction: True
Alternate Site Names: J M Martinac,J M MARTINAC SHIPBUILDING CORPORATION,JM
MARTINAC,MARTINAC BEACH,MARTINAC CROSS MEMBER REPLACEMENT

Surface Water Restriction: False
Site Status: Cleanup Started
Swimming Restriction: False
Tax Parcel Number: 8950001560
Control Active: True
CS ID: 144
Region: Southwest
Responsible Unit: Southwest
Restrict Shellfish/Finfish Harvesting: False
Prohibit Removal/Alteration of Buildings: True
Prohibit New Building Construction: True
Control Stormwater: False
Control Vapor/Gas: False
Restrict Sediment Cap Disturbance: False
Maintain/Protect Monitoring System: False
Other: False
Restrict Land Use: True
Media Restrictions: Soil

Map ID
Direction
Distance
Elevation

MAP FINDINGS

Site

Database(s)

EDR ID Number
EPA ID Number

J M MARTINAC SHIPBUILDING CORPORATION (Continued)

U001122318

Restrict All Ground Water Use:	False
Prohibit Domestic Ground Water Well Installation:	False
Prohibit All Soil Disturbance:	True
Access Barrier:	False
Name:	JM MARTINAC SHIPBUILDING CORP
Address:	401 E 15TH ST
City,State,Zip:	TACOMA, WA 98421
Facility Site ID:	1375
Latitude:	47.250072858
Longitude:	-122.43014938
Instrument Type:	Environmental Covenant
NFA Date:	Not reported
County Filing # For Individual IC Doc:	2.0070315127e+011
Filing Date Of Individual IC Doc:	03/15/2007
Education Programs:	False
Maintenance Requirements:	True
Restrictive Signage:	False
Soil Restriction:	True
Alternate Site Names:	J M Martinac,J M MARTINAC SHIPBUILDING CORPORATION,JM MARTINAC,MARTINAC BEACH,MARTINAC CROSS MEMBER REPLACEMENT
Surface Water Restriction:	False
Site Status:	Cleanup Started
Swimming Restriction:	False
Tax Parcel Number:	320041017
Control Active:	True
CS ID:	144
Region:	Southwest
Responsible Unit:	Southwest
Restrict Shellfish/Finfish Harvesting:	False
Prohibit Removal/Alteration of Buildings:	True
Prohibit New Building Construction:	False
Control Stormwater:	False
Control Vapor/Gas:	False
Restrict Sediment Cap Disturbance:	False
Maintain/Protect Monitoring System:	False
Other:	False
Restrict Land Use:	True
Media Restrictions:	Soil
Restrict All Ground Water Use:	False
Prohibit Domestic Ground Water Well Installation:	False
Prohibit All Soil Disturbance:	True
Access Barrier:	False
Name:	JM MARTINAC SHIPBUILDING CORP
Address:	401 E 15TH ST
City,State,Zip:	TACOMA, WA 98421
Facility Site ID:	1375
Latitude:	47.250072858
Longitude:	-122.43014938
Instrument Type:	Environmental Covenant
NFA Date:	Not reported
County Filing # For Individual IC Doc:	2.0070315127e+011
Filing Date Of Individual IC Doc:	03/15/2007
Education Programs:	False
Maintenance Requirements:	True
Restrictive Signage:	False

Map ID
Direction
Distance
Elevation

MAP FINDINGS

Site

Database(s)

EDR ID Number
EPA ID Number

J M MARTINAC SHIPBUILDING CORPORATION (Continued)

U001122318

Soil Restriction: False
Alternate Site Names: J M Martinac,J M MARTINAC SHIPBUILDING CORPORATION,JM
MARTINAC,MARTINAC BEACH,MARTINAC CROSS MEMBER REPLACEMENT
Surface Water Restriction: False
Site Status: Cleanup Started
Swimming Restriction: False
Tax Parcel Number: 320041054
Control Active: True
CS ID: 144
Region: Southwest
Responsible Unit: Southwest
Restrict Shellfish/Finfish Harvesting: True
Prohibit Removal/Alteration of Buildings: False
Prohibit New Building Construction: False
Control Stormwater: False
Control Vapor/Gas: False
Restrict Sediment Cap Disturbance: True
Maintain/Protect Monitoring System: False
Other: False
Restrict Land Use: False
Media Restrictions: Sediment
Restrict All Ground Water Use: False
Prohibit Domestic Ground Water Well Installation: False
Prohibit All Soil Disturbance: False
Access Barrier: False

ALLSITES:

Name: JM MARTINAC SHIPBUILDING CORP
Facility Id: 1375

SPILLS:

Name: JM SHIP BUILDING
Address: 401 E. 15TH STREET
City,State,Zip: TACOMA, WA
Facility ID: 632496
Medium: SURFACE WATER-MARINE
Material Desc: PETROLEUM - HYDRAULIC OIL
Material Qty: Not reported
Material Units: GALLON
Date Received: 03/07/2012
Contact Name: Henderson
Incident Date: Not reported
Incident Category Type: Not reported
Incident Category: Not reported
Latitude: Not reported
Longitude: Not reported
Source Type: Not reported
Source: Not reported
Vessel Facility Name2: Not reported
Recovered Quantity: Not reported
Resp Party Contact: Not reported
Cause: Not reported
Cause Type: Not reported
Resp Party Name: Not reported

Name: J M MARTINAC SHIPBUILDING

Map ID
Direction
Distance
Elevation

MAP FINDINGS

Site

Database(s)

EDR ID Number
EPA ID Number

J M MARTINAC SHIPBUILDING CORPORATION (Continued)

U001122318

Address: 401 E 15TH ST
City,State,Zip: TACOMA, WA
Facility ID: 614056
Medium: SURFACE WATER-MARINE
Material Desc: PETROLEUM - MOTOR OIL
Material Qty: 1
Material Units: GALLON
Date Received: 07/16/2009
Contact Name: PALMER
Incident Date: Not reported
Incident Category Type: Not reported
Incident Category: Not reported
Latitude: Not reported
Longitude: Not reported
Source Type: Not reported
Source: Not reported
Vessel Facility Name2: Not reported
Recovered Quantity: Not reported
Resp Party Contact: Not reported
Cause: Not reported
Cause Type: Not reported
Resp Party Name: Not reported

Name: J M MARTINAC SHIP BUILDING
Address: 401 E 15TH ST
City,State,Zip: TACOMA, WA
Facility ID: 548734
Medium: Not reported
Material Desc: PETROLEUM - HYDRAULIC OIL
Material Qty: 1
Material Units: GALLON
Date Received: 06/15/2005
Contact Name: Not reported
Incident Date: Not reported
Incident Category Type: Not reported
Incident Category: Not reported
Latitude: Not reported
Longitude: Not reported
Source Type: Not reported
Source: Not reported
Vessel Facility Name2: Not reported
Recovered Quantity: Not reported
Resp Party Contact: Not reported
Cause: Not reported
Cause Type: Not reported
Resp Party Name: Not reported

Name: Not reported
Address: 401 E 15TH ST
City,State,Zip: TACOMA, WA
Facility ID: 601911
Medium: Not reported
Material Desc: PETROLEUM - UNKNOWN
Material Qty: Not reported
Material Units: GALLON
Date Received: 11/09/2007
Contact Name: UNKNOWN

Map ID
Direction
Distance
Elevation

MAP FINDINGS

Site

Database(s)

EDR ID Number
EPA ID Number

J M MARTINAC SHIPBUILDING CORPORATION (Continued)

U001122318

Incident Date: Not reported
Incident Category Type: Not reported
Incident Category: Not reported
Latitude: Not reported
Longitude: Not reported
Source Type: Not reported
Source: Not reported
Vessel Facility Name2: Not reported
Recovered Quantity: Not reported
Resp Party Contact: Not reported
Cause: Not reported
Cause Type: Not reported
Resp Party Name: Not reported

Name: JM MARTINAC SHIPBUILDING
Address: 401 E 15TH ST
City,State,Zip: TACOMA, WA
Facility ID: 564226
Medium: Not reported
Material Desc: PETROLEUM - LUBE OIL
Material Qty: 1
Material Units: GALLON
Date Received: 08/01/2007
Contact Name: LEGAS
Incident Date: Not reported
Incident Category Type: Not reported
Incident Category: Not reported
Latitude: Not reported
Longitude: Not reported
Source Type: Not reported
Source: Not reported
Vessel Facility Name2: Not reported
Recovered Quantity: Not reported
Resp Party Contact: Not reported
Cause: Not reported
Cause Type: Not reported
Resp Party Name: Not reported

WA MANIFEST:

Name: WASHINGTON LANDMARK HOLDINGS LLC
Address: 401 E 15TH ST
City,State,Zip: TACOMA, WA 98421-1699
Facility Address 2: Not reported
Facility ID: 1375
EPA ID: WAD009253634
NAICS: 551111
State Waste Code Desc: Not reported
Federal Waste Code Desc: Not reported
Form Comm: No waste generated in 2017. The property was sold in 2018.
Data Year: 2017
Permit by Rule: False
Mailing Address 2: Not reported
Treatment by Generator: False
Mixed Radioactive Waste: False
Importer of Hazardous Waste: False
Immediate Recycler: False
Treatment/Storage/Disposal/Recycling Facility: False

Map ID
Direction
Distance
Elevation

MAP FINDINGS

Site

Database(s)

EDR ID Number
EPA ID Number

J M MARTINAC SHIPBUILDING CORPORATION (Continued)

U001122318

Generator of Dangerous Fuel Waste:	False
Generator Marketing to Burner:	False
Other Marketers (i.e., blender, distributor, etc.):	False
Utility Boiler Burner:	False
Industry Boiler Burner:	False
Industrial Furnace:	False
Smelter Defferal:	False
Universal Waste:	Not reported
Off-Specification:	Not reported
LN Address 2:	Not reported
Tax Reg #:	603422216
Business Type:	Real Estate Holding
Mail Name:	Washington Landmark Holdings LLC
Mailing Address:	8874 Bender Rd #201
Mailing City,State,Zip:	Lynden, WA 98264
Legal Organization Name:	Washington Landmark Holdings LLC
Legal Organization Type:	Private
Legal Contact:	Not reported
Legal Address:	8874 Bender Rd #201
Legal Address 2:	Not reported
Legal City,State,Zip:	Lynden, WA 98264
Legal Phone Number:	360-318-1280
Legal Effective Date:	07/18/2014
Land Organization Name:	Washington Landmark Holdings LLC
Land Organization Type:	Private
Land Contact:	Not reported
Land Address:	8874 Bender Rd #201
Land City,State,Zip:	Lynden, WA 98264
Land Phone Number:	360-318-1280
Operator Organization Name:	Not reported
Operator Organization Type:	Private
Operator:	Robert J Wurm
Operator Address:	8874 Bender Rd #201
Operator Address 2:	Not reported
Operator City,State,Zip:	Lynden, WA 98264
Operator Phone Number:	360-318-1280
Operator Effective Date:	07/18/2014
Site Contact:	Lisa Smith
Site Contact Address:	8874 Bender Rd #201
Contact City,State,Zip:	Lynden, WA 98264
Site Contact Phone Number:	206-965-1881
Site Contact Email:	Lisa@alaskanleader.com
Gen Status Code:	XQG
Monthly Generation:	False
Batch Generation:	False
One Time Generation:	False
Transport Own Waste:	False
Tranports Other Waste:	False
Recycler Onsite:	False
Transfer Facility:	False
Other Exemption:	Not reported
UW Battery Gen:	False
Used Oil Transporter:	False
Used Oil Transfer Facility:	False
Used Oil Processor:	False
Used Oil Refiner:	False
Used Oil Fuel Marketer Directs Shipments:	False

Map ID
Direction
Distance
Elevation

MAP FINDINGS

Site

Database(s)

EDR ID Number
EPA ID Number

J M MARTINAC SHIPBUILDING CORPORATION (Continued)

U001122318

Used Oil Fuel Marketer Meets Specs:	False
Site Contact Address 2:	Not reported
Name:	WASHINGTON LANDMARK HOLDINGS LLC
Address:	401 E 15TH ST
City,State,Zip:	TACOMA, WA 98421-1699
Facility Address 2:	Not reported
Facility ID:	1375
EPA ID:	WAD009253634
NAICS:	551111
State Waste Code Desc:	WT02,WPCB,WSC2
Federal Waste Code Desc:	D002,D007,D011,D010,D008,D001,D035,U080,D005,D006,D018
Form Comm:	Not reported
Data Year:	2016
Permit by Rule:	False
Mailing Address 2:	Not reported
Treatment by Generator:	False
Mixed Radioactive Waste:	False
Importer of Hazardous Waste:	False
Immediate Recycler:	False
Treatment/Storage/Disposal/Recycling Facility:	False
Generator of Dangerous Fuel Waste:	False
Generator Marketing to Burner:	False
Other Marketers (i.e., blender, distributor, etc.):	False
Utility Boiler Burner:	False
Industry Boiler Burner:	False
Industrial Furnace:	False
Smelter Defferal:	False
Universal Waste:	Not reported
Off-Specification:	Not reported
LN Address 2:	Not reported
Tax Reg #:	603422216
Business Type:	Real Estate Holding
Mail Name:	Washington Landmark Holdings LLC
Mailing Address:	8874 Bender Rd #201
Mailing City,State,Zip:	Lynden, WA 98264
Legal Organization Name:	Washington Landmark Holdings LLC
Legal Organization Type:	Private
Legal Contact:	Not reported
Legal Address:	8874 Bender Rd #201
Legal Address 2:	Not reported
Legal City,State,Zip:	Lynden, WA 98264
Legal Phone Number:	360-318-1280
Legal Effective Date:	07/18/2014
Land Organization Name:	Washington Landmark Holdings LLC
Land Organization Type:	Private
Land Contact:	Not reported
Land Address:	8874 Bender Rd #201
Land City,State,Zip:	Lynden, WA 98264
Land Phone Number:	360-318-1280
Operator Organization Name:	Not reported
Operator Organization Type:	Private
Operator:	Robert J Wurm
Operator Address:	8874 Bender Rd #201
Operator Address 2:	Not reported
Operator City,State,Zip:	Lynden, WA 98264
Operator Phone Number:	360-318-1280

Map ID
Direction
Distance
Elevation

MAP FINDINGS

Site

Database(s)

EDR ID Number
EPA ID Number

J M MARTINAC SHIPBUILDING CORPORATION (Continued)

U001122318

Operator Effective Date:	07/18/2014
Site Contact:	Lisa Smith
Site Contact Address:	8874 Bender Rd #201
Contact City,State,Zip:	Lynden, WA 98264
Site Contact Phone Number:	206-965-1881
Site Contact Email:	Lisa@alaskanleader.com
Gen Status Code:	MQG
Monthly Generation:	False
Batch Generation:	False
One Time Generation:	True
Transport Own Waste:	False
Tranports Other Waste:	False
Recycler Onsite:	False
Transfer Facility:	False
Other Exemption:	Not reported
UW Battery Gen:	False
Used Oil Transporter:	False
Used Oil Transfer Facility:	False
Used Oil Processor:	False
Used Oil Refiner:	False
Used Oil Fuel Marketer Directs Shipments:	False
Used Oil Fuel Marketer Meets Specs:	False
Site Contact Address 2:	Not reported
Waste Stream Generated:	
Waste Managed Off Site:	Y
State Only Waste Code 1:	Not reported
State Only Waste Code 2:	Not reported
Report Managed On Site:	0
KG Managed On Site:	0
Generator Treatment Code:	Not reported
Permit By Rule Code:	Not reported
WCDE Residence Code:	Not reported
WCDH Origin Code:	1
WCDE On Site Code:	Not reported
WCDB Code:	W110
Description:	potassium hydroxide solution
CORb Sequence Number:	161647
Sequence Number:	3461241
Mixed Radioactive Flag:	False
Designation Code:	D
Reported Quantity:	310
Quantity Unit:	GAL
Kilograms Quantity:	1054.62001
Density Number:	7.5
Density Quantity:	PPG
Waste Managed Off Site:	Y
State Only Waste Code 1:	WPCB
State Only Waste Code 2:	Not reported
Report Managed On Site:	0
KG Managed On Site:	0
Generator Treatment Code:	Not reported
Permit By Rule Code:	Not reported
WCDE Residence Code:	Not reported
WCDH Origin Code:	1
WCDE On Site Code:	Not reported
WCDB Code:	W206

Map ID
Direction
Distance
Elevation

MAP FINDINGS

Site

Database(s)

EDR ID Number
EPA ID Number

J M MARTINAC SHIPBUILDING CORPORATION (Continued)

U001122318

Description:	oil w PCBs
CORb Sequence Number:	161647
Sequence Number:	3461259
Mixed Radioactive Flag:	False
Designation Code:	D
Reported Quantity:	286
Quantity Unit:	GAL
Kilograms Quantity:	972.972016
Density Number:	7.5
Density Quantity:	PPG
Waste Managed Off Site:	Y
State Only Waste Code 1:	Not reported
State Only Waste Code 2:	Not reported
Report Managed On Site:	0
KG Managed On Site:	0
Generator Treatment Code:	Not reported
Permit By Rule Code:	Not reported
WCDE Residence Code:	Not reported
WCDH Origin Code:	1
WCDE On Site Code:	Not reported
WCDB Code:	W001
Description:	class 6.1 LP for incin. w VOCs
CORb Sequence Number:	161647
Sequence Number:	3461260
Mixed Radioactive Flag:	False
Designation Code:	D
Reported Quantity:	50
Quantity Unit:	LB
Kilograms Quantity:	22.6800003
Density Number:	0
Density Quantity:	Not reported
Waste Managed Off Site:	Y
State Only Waste Code 1:	Not reported
State Only Waste Code 2:	Not reported
Report Managed On Site:	0
KG Managed On Site:	0
Generator Treatment Code:	Not reported
Permit By Rule Code:	Not reported
WCDE Residence Code:	Not reported
WCDH Origin Code:	1
WCDE On Site Code:	Not reported
WCDB Code:	W001
Description:	class 8 basic loosepack
CORb Sequence Number:	161647
Sequence Number:	3461247
Mixed Radioactive Flag:	False
Designation Code:	D
Reported Quantity:	130
Quantity Unit:	LB
Kilograms Quantity:	58.9680010
Density Number:	0
Density Quantity:	Not reported
Waste Managed Off Site:	Y
State Only Waste Code 1:	WPCB

Map ID
Direction
Distance
Elevation

MAP FINDINGS

Site

Database(s)

EDR ID Number
EPA ID Number

J M MARTINAC SHIPBUILDING CORPORATION (Continued)

U001122318

State Only Waste Code 2:	Not reported
Report Managed On Site:	0
KG Managed On Site:	0
Generator Treatment Code:	Not reported
Permit By Rule Code:	Not reported
WCDE Residence Code:	Not reported
WCDH Origin Code:	1
WCDE On Site Code:	Not reported
WCDB Code:	W310
Description:	oil filters w free liquid contaminated with PCB oil <20ppm
CORb Sequence Number:	161647
Sequence Number:	3461254
Mixed Radioactive Flag:	False
Designation Code:	D
Reported Quantity:	10
Quantity Unit:	LB
Kilograms Quantity:	4.53600007
Density Number:	0
Density Quantity:	Not reported
Waste Managed Off Site:	Y
State Only Waste Code 1:	WT02
State Only Waste Code 2:	Not reported
Report Managed On Site:	0
KG Managed On Site:	0
Generator Treatment Code:	Not reported
Permit By Rule Code:	Not reported
WCDE Residence Code:	Not reported
WCDH Origin Code:	1
WCDE On Site Code:	Not reported
WCDB Code:	W001
Description:	class 6.1 LP for incin. w VOCs
CORb Sequence Number:	161647
Sequence Number:	3461261
Mixed Radioactive Flag:	False
Designation Code:	D
Reported Quantity:	10
Quantity Unit:	LB
Kilograms Quantity:	4.53600007
Density Number:	0
Density Quantity:	Not reported
Waste Managed Off Site:	Y
State Only Waste Code 1:	WT02
State Only Waste Code 2:	Not reported
Report Managed On Site:	0
KG Managed On Site:	0
Generator Treatment Code:	Not reported
Permit By Rule Code:	Not reported
WCDE Residence Code:	Not reported
WCDH Origin Code:	1
WCDE On Site Code:	Not reported
WCDB Code:	W001
Description:	flammable diisocyanates/ptb loosepack
CORb Sequence Number:	161647
Sequence Number:	3461257
Mixed Radioactive Flag:	False

Map ID
Direction
Distance
Elevation

MAP FINDINGS

Site

Database(s)

EDR ID Number
EPA ID Number

J M MARTINAC SHIPBUILDING CORPORATION (Continued)

U001122318

Designation Code:	D
Reported Quantity:	743
Quantity Unit:	LB
Kilograms Quantity:	337.024805
Density Number:	0
Density Quantity:	Not reported
Waste Managed Off Site:	Y
State Only Waste Code 1:	Not reported
State Only Waste Code 2:	Not reported
Report Managed On Site:	0
KG Managed On Site:	0
Generator Treatment Code:	Not reported
Permit By Rule Code:	Not reported
WCDE Residence Code:	Not reported
WCDH Origin Code:	1
WCDE On Site Code:	Not reported
WCDB Code:	W801
Description:	class 2.1 aerosols
CORb Sequence Number:	161647
Sequence Number:	3461258
Mixed Radioactive Flag:	False
Designation Code:	D
Reported Quantity:	251
Quantity Unit:	LB
Kilograms Quantity:	113.853601
Density Number:	0
Density Quantity:	Not reported
Waste Managed Off Site:	Y
State Only Waste Code 1:	Not reported
State Only Waste Code 2:	Not reported
Report Managed On Site:	0
KG Managed On Site:	0
Generator Treatment Code:	Not reported
Permit By Rule Code:	Not reported
WCDE Residence Code:	Not reported
WCDH Origin Code:	1
WCDE On Site Code:	Not reported
WCDB Code:	W103
Description:	phosphoric acid 90%
CORb Sequence Number:	161647
Sequence Number:	3461243
Mixed Radioactive Flag:	False
Designation Code:	D
Reported Quantity:	90
Quantity Unit:	GAL
Kilograms Quantity:	306.180005
Density Number:	7.5
Density Quantity:	PPG
Waste Managed Off Site:	Y
State Only Waste Code 1:	WT02
State Only Waste Code 2:	Not reported
Report Managed On Site:	0
KG Managed On Site:	0
Generator Treatment Code:	Not reported

Map ID
Direction
Distance
Elevation

MAP FINDINGS

Site

Database(s)

EDR ID Number
EPA ID Number

J M MARTINAC SHIPBUILDING CORPORATION (Continued)

U001122318

Permit By Rule Code: Not reported
WCDE Residence Code: Not reported
WCDH Origin Code: 1
WCDE On Site Code: Not reported
WCDB Code: W001
Description: non rcra loosepack w VOCs
CORb Sequence Number: 161647
Sequence Number: 3461244
Mixed Radioactive Flag: False
Designation Code: D
Reported Quantity: 1215
Quantity Unit: LB
Kilograms Quantity: 551.124009
Density Number: 0
Density Quantity: Not reported

Waste Managed Off Site: Y
State Only Waste Code 1: Not reported
State Only Waste Code 2: Not reported
Report Managed On Site: 0
KG Managed On Site: 0
Generator Treatment Code: Not reported
Permit By Rule Code: Not reported
WCDE Residence Code: Not reported
WCDH Origin Code: 1
WCDE On Site Code: Not reported
WCDB Code: W001
Description: Class 8 acidic loosepack
CORb Sequence Number: 161647
Sequence Number: 3461246
Mixed Radioactive Flag: False
Designation Code: D
Reported Quantity: 60
Quantity Unit: LB
Kilograms Quantity: 27.2160004
Density Number: 0
Density Quantity: Not reported

Shipments Sent:
CORB Waste Sequence Number: 161647
Waste Sequence Number: 3461263
Sequence Number: 2050968
Shipment Date: 2016-03-23 00:00:00
Manifest Document ID: 009102882FLE
Reported Quantity: 748
Unit of Measure: LB
Kilograms Quantity: 339.292805
Receiving EPAID: WAD981769110

Waste Sequence Number: 3461247
Sequence Number: 2050945
Shipment Date: 2016-05-26 00:00:00
Manifest Document ID: 008282828
Reported Quantity: 30
Unit of Measure: LB
Kilograms Quantity: 13.6080002
Receiving EPAID: IDD073114654

Map ID
Direction
Distance
Elevation

MAP FINDINGS

Site

Database(s)

EDR ID Number
EPA ID Number

J M MARTINAC SHIPBUILDING CORPORATION (Continued)

U001122318

Waste Sequence Number: 3461246
Sequence Number: 2050940
Shipment Date: 2016-02-22 00:00:00
Manifest Document ID: 009102730FLE
Reported Quantity: 5
Unit of Measure: LB
Kilograms Quantity: 2.26800003
Receiving EPAID: IDD073114654

Waste Sequence Number: 3461245
Sequence Number: 2050939
Shipment Date: 2016-05-26 00:00:00
Manifest Document ID: 008282828
Reported Quantity: 5
Unit of Measure: LB
Kilograms Quantity: 2.26800003
Receiving EPAID: IDD073114654

Waste Sequence Number: 3461246
Sequence Number: 2050941
Shipment Date: 2016-02-22 00:00:00
Manifest Document ID: 009102730FLE
Reported Quantity: 5
Unit of Measure: LB
Kilograms Quantity: 2.26800003
Receiving EPAID: IDD073114654

Waste Sequence Number: 3461254
Sequence Number: 2050953
Shipment Date: 2016-05-26 00:00:00
Manifest Document ID: 008282828
Reported Quantity: 10
Unit of Measure: LB
Kilograms Quantity: 4.53600007
Receiving EPAID: IDD073114654

Waste Sequence Number: 3461255
Sequence Number: 2050954
Shipment Date: 2016-05-26 00:00:00
Manifest Document ID: 008282827FLE
Reported Quantity: 234
Unit of Measure: LB
Kilograms Quantity: 106.142401
Receiving EPAID: WAD981769110

Waste Sequence Number: 3461241
Sequence Number: 2050926
Shipment Date: 2016-03-23 00:00:00
Manifest Document ID: 009102883FLE
Reported Quantity: 200
Unit of Measure: GAL
Kilograms Quantity: 680.400011
Receiving EPAID: IDD073114654

Waste Sequence Number: 3461259
Sequence Number: 2050958
Shipment Date: 2016-04-05 00:00:00

Map ID
Direction
Distance
Elevation

MAP FINDINGS

Site

Database(s)

EDR ID Number
EPA ID Number

J M MARTINAC SHIPBUILDING CORPORATION (Continued)

U001122318

Mainfest Document ID:	008281670FLE
Reported Quantity:	286
Unit of Measure:	GAL
Kilograms Quantity:	972.972016
Receiving EPAID:	WAD981769110
Waste Sequence Number:	3461258
Sequence Number:	2050957
Shipment Date:	2016-02-22 00:00:00
Mainfest Document ID:	008282827FLE
Reported Quantity:	251
Unit of Measure:	LB
Kilograms Quantity:	113.853601
Receiving EPAID:	WAD981769110
Waste Sequence Number:	3461245
Sequence Number:	2050937
Shipment Date:	2016-02-22 00:00:00
Mainfest Document ID:	009102730FLE
Reported Quantity:	50
Unit of Measure:	LB
Kilograms Quantity:	22.6800003
Receiving EPAID:	IDD073114654
Waste Stream Off Site Mgmt:	
Waste CORB Sequence Number:	161647
Waste Sequence Number:	3461249
Sequence Number:	933735
Received EPAID:	IDD073114654
Managed Quantity:	20
Kilogram Quantity:	9.07200015
Recycled Percentage:	Not reported
Waste Management System Code:	H132
Waste Sequence Number:	3461251
Sequence Number:	933737
Received EPAID:	IDD073114654
Managed Quantity:	50
Kilogram Quantity:	22.6800003
Recycled Percentage:	Not reported
Waste Management System Code:	H132
Waste Sequence Number:	3461266
Sequence Number:	933753
Received EPAID:	WAD991281767
Managed Quantity:	10
Kilogram Quantity:	4.53600007
Recycled Percentage:	Not reported
Waste Management System Code:	H141
Waste Sequence Number:	3461243
Sequence Number:	933728
Received EPAID:	IDD073114654
Managed Quantity:	90
Kilogram Quantity:	306.180005
Recycled Percentage:	Not reported
Waste Management System Code:	H132

Map ID
Direction
Distance
Elevation

MAP FINDINGS

Site

Database(s)

EDR ID Number
EPA ID Number

J M MARTINAC SHIPBUILDING CORPORATION (Continued)

U001122318

Waste Sequence Number: 3461257
Sequence Number: 933743
Received EPAID: WAD981769110
Managed Quantity: 743
Kilogram Quantity: 337.024805
Recycled Percentage: Not reported
Waste Management System Code: H141

Waste Sequence Number: 3461258
Sequence Number: 933744
Received EPAID: WAD981769110
Managed Quantity: 251
Kilogram Quantity: 113.853601
Recycled Percentage: Not reported
Waste Management System Code: H141

Waste Sequence Number: 3461241
Sequence Number: 933727
Received EPAID: IDD073114654
Managed Quantity: 310
Kilogram Quantity: 1054.62001
Recycled Percentage: Not reported
Waste Management System Code: H132

Waste Sequence Number: 3461259
Sequence Number: 933745
Received EPAID: WAD981769110
Managed Quantity: 286
Kilogram Quantity: 972.972016
Recycled Percentage: Not reported
Waste Management System Code: H061

Waste Sequence Number: 3461260
Sequence Number: 933747
Received EPAID: UTD981552177
Managed Quantity: 50
Kilogram Quantity: 22.6800003
Recycled Percentage: Not reported
Waste Management System Code: H132

Waste Sequence Number: 3461247
Sequence Number: 933733
Received EPAID: IDD073114654
Managed Quantity: 130
Kilogram Quantity: 58.9680010
Recycled Percentage: Not reported
Waste Management System Code: H132

Waste Sequence Number: 3461254
Sequence Number: 933740
Received EPAID: IDD073114654
Managed Quantity: 10
Kilogram Quantity: 4.53600007
Recycled Percentage: Not reported
Waste Management System Code: H132

Map ID
Direction
Distance
Elevation

MAP FINDINGS

Site

Database(s)

EDR ID Number
EPA ID Number

J M MARTINAC SHIPBUILDING CORPORATION (Continued)

U001122318

Waste Stream Comments:

CORB Waste Sequence Number: 161647
Comments: A-7 - cleanup of disused facility
Waste Sequence Number: 3461241
Sequence Number: 1

Comments: A-7 - cleanup of disused facility
Waste Sequence Number: 3461243
Sequence Number: 1

Comments: A-7 - cleanup of disused facility
Waste Sequence Number: 3461244
Sequence Number: 1

Comments: A-7 - cleanup of disused facility
Waste Sequence Number: 3461245
Sequence Number: 1

Comments: A-7 - cleanup of disused facility
Waste Sequence Number: 3461246
Sequence Number: 1

Comments: A-7 - cleanup of disused facility
Waste Sequence Number: 3461247
Sequence Number: 1

Comments: A-7 - cleanup of disused facility
Waste Sequence Number: 3461248
Sequence Number: 1

Comments: A-7 - cleanup of disused facility
Waste Sequence Number: 3461249
Sequence Number: 1

Comments: A-7 - cleanup of disused facility
Waste Sequence Number: 3461250
Sequence Number: 1

Comments: A-7 - cleanup of disused facility
Waste Sequence Number: 3461251
Sequence Number: 1

Comments: A-7 - cleanup of disused facility
Waste Sequence Number: 3461252
Sequence Number: 1

Waste Stream EPA Code:

CORB Waste Sequence Number: 161647
Waste Sequence Number: 3461247
Sequence Number: 8087362
WCDA Code: D002

Waste Sequence Number: 3461254
Sequence Number: 8087277
WCDA Code: D008

Map ID
Direction
Distance
Elevation

MAP FINDINGS

Site

Database(s)

EDR ID Number
EPA ID Number

J M MARTINAC SHIPBUILDING CORPORATION (Continued)

U001122318

Waste Sequence Number:	3461261
Sequence Number:	8087308
WCDA Code:	U080
Waste Sequence Number:	3461249
Sequence Number:	8087269
WCDA Code:	D001
Waste Sequence Number:	3461251
Sequence Number:	8087272
WCDA Code:	D008
Waste Sequence Number:	3461262
Sequence Number:	8087311
WCDA Code:	D001
Waste Sequence Number:	3461264
Sequence Number:	8087342
WCDA Code:	D001
Waste Sequence Number:	3461264
Sequence Number:	8087343
WCDA Code:	D005
Waste Sequence Number:	3461264
Sequence Number:	8087344
WCDA Code:	D006
Waste Sequence Number:	3461264
Sequence Number:	8087345
WCDA Code:	D007
Waste Sequence Number:	3461264
Sequence Number:	8087346
WCDA Code:	D008
Waste Stream Source Code:	
CORB Waste Sequence Number:	161647
Waste Sequence Number:	3461256
Sequence Number:	1
WCDD Code:	G06
Waste Sequence Number:	3461259
Sequence Number:	1
WCDD Code:	G14
Waste Sequence Number:	3461262
Sequence Number:	1
WCDD Code:	G11
Waste Sequence Number:	3461263
Sequence Number:	1
WCDD Code:	G11
Waste Sequence Number:	3461264
Sequence Number:	1
WCDD Code:	G11

Map ID
Direction
Distance
Elevation

MAP FINDINGS

Site

Database(s)

EDR ID Number
EPA ID Number

J M MARTINAC SHIPBUILDING CORPORATION (Continued)

U001122318

Waste Sequence Number: 3461266
Sequence Number: 1
WCDD Code: G11

Waste Sequence Number: 3461241
Sequence Number: 1
WCDD Code: G19

Waste Sequence Number: 3461243
Sequence Number: 1
WCDD Code: G19

Waste Sequence Number: 3461244
Sequence Number: 1
WCDD Code: G19

Waste Sequence Number: 3461245
Sequence Number: 1
WCDD Code: G19

Waste Sequence Number: 3461246
Sequence Number: 1
WCDD Code: G19

Name: WASHINGTON LANDMARK HOLDINGS LLC
Address: 401 E 15TH ST
City,State,Zip: TACOMA, WA 98421-1699
Facility Address 2: Not reported
Facility ID: 1375
EPA ID: WAD009253634
NAICS: 551111
State Waste Code Desc: WT02
Federal Waste Code Desc: D001,D002,D008
Form Comm: Not reported
Data Year: 2015
Permit by Rule: False
Mailing Address 2: Not reported
Treatment by Generator: False
Mixed Radioactive Waste: False
Importer of Hazardous Waste: False
Immediate Recycler: False
Treatment/Storage/Disposal/Recycling Facility: False
Generator of Dangerous Fuel Waste: False
Generator Marketing to Burner: False
Other Marketers (i.e., blender, distributor, etc.): False
Utility Boiler Burner: False
Industry Boiler Burner: False
Industrial Furnace: False
Smelter Defferal: False
Universal Waste: Not reported
Off-Specification: Not reported
LN Address 2: Not reported
Tax Reg #: 603422216
Business Type: Real Estate Holding
Mail Name: Washington Landmark Holdings LLC
Mailing Address: 8874 Bender Rd #201

Map ID
Direction
Distance
Elevation

MAP FINDINGS

Site

Database(s)

EDR ID Number
EPA ID Number

J M MARTINAC SHIPBUILDING CORPORATION (Continued)

U001122318

Mailing City,State,Zip:	Lynden, WA 98264
Legal Organization Name:	Washington Landmark Holdings LLC
Legal Organization Type:	Private
Legal Contact:	Not reported
Legal Address:	8874 Bender Rd #201
Legal Address 2:	Not reported
Legal City,State,Zip:	Lynden, WA 98264
Legal Phone Number:	360-318-1280
Legal Effective Date:	07/18/2014
Land Organization Name:	Washington Landmark Holdings LLC
Land Organization Type:	Private
Land Contact:	Not reported
Land Address:	8874 Bender Rd #201
Land City,State,Zip:	Lynden, WA 98264
Land Phone Number:	360-318-1280
Operator Organization Name:	Not reported
Operator Organization Type:	Private
Operator:	Robert J Wurm
Operator Address:	8874 Bender Rd #201
Operator Address 2:	Not reported
Operator City,State,Zip:	Lynden, WA 98264
Operator Phone Number:	360-318-1280
Operator Effective Date:	07/18/2014
Site Contact:	Curtis Foster
Site Contact Address:	8874 Bender Rd #201
Contact City,State,Zip:	Lynden, WA 98264
Site Contact Phone Number:	360-318-1280
Site Contact Email:	curtisf.foster@yahoo.com
Gen Status Code:	MQG
Monthly Generation:	False
Batch Generation:	True
One Time Generation:	False
Transport Own Waste:	False
Tranports Other Waste:	False
Recycler Onsite:	False
Transfer Facility:	False
Other Exemption:	Not reported
UW Battery Gen:	False
Used Oil Transporter:	False
Used Oil Transfer Facility:	False
Used Oil Processor:	False
Used Oil Refiner:	False
Used Oil Fuel Marketer Directs Shipments:	False
Used Oil Fuel Marketer Meets Specs:	False
Site Contact Address 2:	Not reported
Waste Stream Generated:	
Waste Managed Off Site:	Y
State Only Waste Code 1:	WT02
State Only Waste Code 2:	Not reported
Report Managed On Site:	0
KG Managed On Site:	0
Generator Treatment Code:	Not reported
Permit By Rule Code:	Not reported
WCDE Residence Code:	Not reported
WCDH Origin Code:	1
WCDE On Site Code:	Not reported
WCDB Code:	W001

Map ID
Direction
Distance
Elevation

MAP FINDINGS

Site

Database(s)

EDR ID Number
EPA ID Number

J M MARTINAC SHIPBUILDING CORPORATION (Continued)

U001122318

Description: NON RCRA OVERPACK NO VOCS
CORb Sequence Number: 156031
Sequence Number: 3402277
Mixed Radioactive Flag: False
Designation Code: D
Reported Quantity: 16
Quantity Unit: LB
Kilograms Quantity: 7.25760012
Density Number: 0
Density Quantity: Not reported

Waste Managed Off Site: Y
State Only Waste Code 1: Not reported
State Only Waste Code 2: Not reported
Report Managed On Site: 0
KG Managed On Site: 0
Generator Treatment Code: Not reported
Permit By Rule Code: Not reported
WCDE Residence Code: Not reported
WCDH Origin Code: 1
WCDE On Site Code: Not reported
WCDB Code: W110
Description: Potassium hydroxide solution
CORb Sequence Number: 156031
Sequence Number: 3402343
Mixed Radioactive Flag: False
Designation Code: D
Reported Quantity: 110
Quantity Unit: GAL
Kilograms Quantity: 374.220006
Density Number: 7.5
Density Quantity: PPG

Waste Managed Off Site: Y
State Only Waste Code 1: WT02
State Only Waste Code 2: Not reported
Report Managed On Site: 0
KG Managed On Site: 0
Generator Treatment Code: Not reported
Permit By Rule Code: Not reported
WCDE Residence Code: Not reported
WCDH Origin Code: 1
WCDE On Site Code: Not reported
WCDB Code: W219
Description: Lubriplate Neptune Launching Slip Coat
CORb Sequence Number: 156031
Sequence Number: 3402350
Mixed Radioactive Flag: False
Designation Code: D
Reported Quantity: 4916
Quantity Unit: LB
Kilograms Quantity: 2229.89763
Density Number: 0
Density Quantity: Not reported

Waste Managed Off Site: Y
State Only Waste Code 1: WT02

Map ID
Direction
Distance
Elevation

MAP FINDINGS

Site

Database(s)

EDR ID Number
EPA ID Number

J M MARTINAC SHIPBUILDING CORPORATION (Continued)

U001122318

State Only Waste Code 2:	Not reported
Report Managed On Site:	0
KG Managed On Site:	0
Generator Treatment Code:	Not reported
Permit By Rule Code:	Not reported
WCDE Residence Code:	Not reported
WCDH Origin Code:	1
WCDE On Site Code:	Not reported
WCDB Code:	W606
Description:	Henkel 4215 Epoxy Resin
CORb Sequence Number:	156031
Sequence Number:	3402352
Mixed Radioactive Flag:	False
Designation Code:	D
Reported Quantity:	54
Quantity Unit:	GAL
Kilograms Quantity:	183.708003
Density Number:	7.5
Density Quantity:	PPG
Waste Managed Off Site:	Y
State Only Waste Code 1:	WT02
State Only Waste Code 2:	Not reported
Report Managed On Site:	0
KG Managed On Site:	0
Generator Treatment Code:	Not reported
Permit By Rule Code:	Not reported
WCDE Residence Code:	Not reported
WCDH Origin Code:	1
WCDE On Site Code:	Not reported
WCDB Code:	W001
Description:	NON RCRA OVERPACK w/ VOCS
CORb Sequence Number:	156031
Sequence Number:	3402344
Mixed Radioactive Flag:	False
Designation Code:	D
Reported Quantity:	200
Quantity Unit:	LB
Kilograms Quantity:	90.7200015
Density Number:	0
Density Quantity:	Not reported
Waste Managed Off Site:	Y
State Only Waste Code 1:	Not reported
State Only Waste Code 2:	Not reported
Report Managed On Site:	0
KG Managed On Site:	0
Generator Treatment Code:	Not reported
Permit By Rule Code:	Not reported
WCDE Residence Code:	Not reported
WCDH Origin Code:	1
WCDE On Site Code:	Not reported
WCDB Code:	W203
Description:	325 Solvent
CORb Sequence Number:	156031
Sequence Number:	3402351
Mixed Radioactive Flag:	False

Map ID
Direction
Distance
Elevation

MAP FINDINGS

Site

Database(s)

EDR ID Number
EPA ID Number

J M MARTINAC SHIPBUILDING CORPORATION (Continued)

U001122318

Designation Code:	D
Reported Quantity:	10
Quantity Unit:	GAL
Kilograms Quantity:	34.0200005
Density Number:	7.5
Density Quantity:	PPG
Waste Managed Off Site:	Y
State Only Waste Code 1:	Not reported
State Only Waste Code 2:	Not reported
Report Managed On Site:	0
KG Managed On Site:	0
Generator Treatment Code:	Not reported
Permit By Rule Code:	Not reported
WCDE Residence Code:	Not reported
WCDH Origin Code:	1
WCDE On Site Code:	Not reported
WCDB Code:	W103
Description:	Phosphoric Acid, 90%
CORb Sequence Number:	156031
Sequence Number:	3402334
Mixed Radioactive Flag:	False
Designation Code:	D
Reported Quantity:	220
Quantity Unit:	GAL
Kilograms Quantity:	748.440012
Density Number:	7.5
Density Quantity:	PPG
Waste Managed Off Site:	Y
State Only Waste Code 1:	Not reported
State Only Waste Code 2:	Not reported
Report Managed On Site:	0
KG Managed On Site:	0
Generator Treatment Code:	Not reported
Permit By Rule Code:	Not reported
WCDE Residence Code:	Not reported
WCDH Origin Code:	1
WCDE On Site Code:	Not reported
WCDB Code:	W210
Description:	Unsaturated polyester resin
CORb Sequence Number:	156031
Sequence Number:	3402347
Mixed Radioactive Flag:	False
Designation Code:	D
Reported Quantity:	443
Quantity Unit:	LB
Kilograms Quantity:	200.944803
Density Number:	0
Density Quantity:	Not reported
Waste Managed Off Site:	Y
State Only Waste Code 1:	Not reported
State Only Waste Code 2:	Not reported
Report Managed On Site:	0
KG Managed On Site:	0
Generator Treatment Code:	Not reported

Map ID
Direction
Distance
Elevation

MAP FINDINGS

Site

Database(s)

EDR ID Number
EPA ID Number

J M MARTINAC SHIPBUILDING CORPORATION (Continued)

U001122318

Permit By Rule Code: Not reported
WCDE Residence Code: Not reported
WCDH Origin Code: 1
WCDE On Site Code: Not reported
WCDB Code: W203
Description: Lubemaster chain and cable conditioner
CORb Sequence Number: 156031
Sequence Number: 3402348
Mixed Radioactive Flag: False
Designation Code: D
Reported Quantity: 8
Quantity Unit: GAL
Kilograms Quantity: 27.2160004
Density Number: 7.5
Density Quantity: PPG

Waste Managed Off Site: Y
State Only Waste Code 1: Not reported
State Only Waste Code 2: Not reported
Report Managed On Site: 0
KG Managed On Site: 0
Generator Treatment Code: Not reported
Permit By Rule Code: Not reported
WCDE Residence Code: Not reported
WCDH Origin Code: 1
WCDE On Site Code: Not reported
WCDB Code: W211
Description: Asphalt Tar semi-hardened
CORb Sequence Number: 156031
Sequence Number: 3402354
Mixed Radioactive Flag: False
Designation Code: D
Reported Quantity: 1458
Quantity Unit: LB
Kilograms Quantity: 661.348811
Density Number: 0
Density Quantity: Not reported

Waste Managed Off Site: Y
State Only Waste Code 1: Not reported
State Only Waste Code 2: Not reported
Report Managed On Site: 0
KG Managed On Site: 0
Generator Treatment Code: Not reported
Permit By Rule Code: Not reported
WCDE Residence Code: Not reported
WCDH Origin Code: 1
WCDE On Site Code: Not reported
WCDB Code: W110
Description: Purple Dragon Degreaser
CORb Sequence Number: 156031
Sequence Number: 3402356
Mixed Radioactive Flag: False
Designation Code: D
Reported Quantity: 110
Quantity Unit: GAL
Kilograms Quantity: 374.220006

Map ID
Direction
Distance
Elevation

MAP FINDINGS

Site

Database(s)

EDR ID Number
EPA ID Number

J M MARTINAC SHIPBUILDING CORPORATION (Continued)

U001122318

Density Number:	7.5
Density Quantity:	PPG
Shipments Sent:	
CORB Waste Sequence Number:	156031
Waste Sequence Number:	3402355
Sequence Number:	1976228
Shipment Date:	2015-09-11 00:00:00
Mainfest Document ID:	008407581FLE
Reported Quantity:	111
Unit of Measure:	LB
Kilograms Quantity:	50.3496008
Receiving EPAID:	WAD981769110
Waste Sequence Number:	3402342
Sequence Number:	1976207
Shipment Date:	2015-09-11 00:00:00
Mainfest Document ID:	008407582FLE
Reported Quantity:	5
Unit of Measure:	GAL
Kilograms Quantity:	17.0100002
Receiving EPAID:	IDD073114654
Waste Sequence Number:	3402353
Sequence Number:	1976226
Shipment Date:	2015-11-18 00:00:00
Mainfest Document ID:	009103172FLE
Reported Quantity:	267
Unit of Measure:	GAL
Kilograms Quantity:	908.334015
Receiving EPAID:	WAD981769110
Waste Sequence Number:	3402334
Sequence Number:	1976205
Shipment Date:	2015-09-11 00:00:00
Mainfest Document ID:	008407582FLE
Reported Quantity:	220
Unit of Measure:	GAL
Kilograms Quantity:	748.440012
Receiving EPAID:	IDD073114654
Waste Sequence Number:	3402348
Sequence Number:	1976218
Shipment Date:	2015-09-11 00:00:00
Mainfest Document ID:	008407581FLE
Reported Quantity:	8
Unit of Measure:	GAL
Kilograms Quantity:	27.2160004
Receiving EPAID:	WAD981769110
Waste Sequence Number:	3402347
Sequence Number:	1976216
Shipment Date:	2015-09-11 00:00:00
Mainfest Document ID:	008407581FLE
Reported Quantity:	165
Unit of Measure:	LB
Kilograms Quantity:	74.8440012

Map ID
Direction
Distance
Elevation

MAP FINDINGS

Site

Database(s)

EDR ID Number
EPA ID Number

J M MARTINAC SHIPBUILDING CORPORATION (Continued)

U001122318

Receiving EPAID: WAD981769110

Waste Sequence Number: 3402347
Sequence Number: 1976217
Shipment Date: 2015-11-18 00:00:00
Manifest Document ID: 009103172FLE
Reported Quantity: 278
Unit of Measure: LB
Kilograms Quantity: 126.100802
Receiving EPAID: WAD981769110

Waste Sequence Number: 3402351
Sequence Number: 1976224
Shipment Date: 2015-11-18 00:00:00
Manifest Document ID: 009103172FLE
Reported Quantity: 10
Unit of Measure: GAL
Kilograms Quantity: 34.0200005
Receiving EPAID: WAD981769110

Waste Sequence Number: 3402344
Sequence Number: 1976214
Shipment Date: 2015-09-11 00:00:00
Manifest Document ID: 008407582FLE
Reported Quantity: 200
Unit of Measure: LB
Kilograms Quantity: 90.7200015
Receiving EPAID: IDD073114654

Waste Sequence Number: 3402356
Sequence Number: 1976229
Shipment Date: 2015-09-11 00:00:00
Manifest Document ID: 008407580FLE
Reported Quantity: 110
Unit of Measure: GAL
Kilograms Quantity: 374.220006
Receiving EPAID: UTD981552177

Waste Sequence Number: 3402354
Sequence Number: 1976227
Shipment Date: 2015-11-18 00:00:00
Manifest Document ID: 009103172FLE
Reported Quantity: 1458
Unit of Measure: LB
Kilograms Quantity: 661.348811
Receiving EPAID: WAD981769110

Waste Stream Off Site Mgmt:
Waste CORB Sequence Number: 156031
Waste Sequence Number: 3402351
Sequence Number: 897693
Received EPAID: WAD981769110
Managed Quantity: 10
Kilogram Quantity: 34.0200005
Recycled Percentage: 0
Waste Management System Code: H061

Map ID
Direction
Distance
Elevation

MAP FINDINGS

Site

Database(s)

EDR ID Number
EPA ID Number

J M MARTINAC SHIPBUILDING CORPORATION (Continued)

U001122318

Waste Sequence Number:	3402344
Sequence Number:	897683
Received EPAID:	IDD073114654
Managed Quantity:	200
Kilogram Quantity:	90.7200015
Recycled Percentage:	0
Waste Management System Code:	H132
Waste Sequence Number:	3402348
Sequence Number:	897687
Received EPAID:	WAD981769110
Managed Quantity:	8
Kilogram Quantity:	27.2160004
Recycled Percentage:	0
Waste Management System Code:	H061
Waste Sequence Number:	3402347
Sequence Number:	897686
Received EPAID:	WAD981769110
Managed Quantity:	443
Kilogram Quantity:	200.944803
Recycled Percentage:	0
Waste Management System Code:	H061
Waste Sequence Number:	3402356
Sequence Number:	897706
Received EPAID:	UTD981552177
Managed Quantity:	110
Kilogram Quantity:	374.220006
Recycled Percentage:	0
Waste Management System Code:	H040
Waste Sequence Number:	3402354
Sequence Number:	897699
Received EPAID:	WAD981769110
Managed Quantity:	1458
Kilogram Quantity:	661.348811
Recycled Percentage:	0
Waste Management System Code:	H061
Waste Sequence Number:	3402355
Sequence Number:	897700
Received EPAID:	WAD981769110
Managed Quantity:	111
Kilogram Quantity:	50.3496008
Recycled Percentage:	0
Waste Management System Code:	H141
Waste Sequence Number:	3402334
Sequence Number:	897680
Received EPAID:	IDD073114654
Managed Quantity:	220
Kilogram Quantity:	748.440012
Recycled Percentage:	0
Waste Management System Code:	H132
Waste Sequence Number:	3402345

Map ID
Direction
Distance
Elevation

MAP FINDINGS

Site

Database(s)

EDR ID Number
EPA ID Number

J M MARTINAC SHIPBUILDING CORPORATION (Continued)

U001122318

Sequence Number: 897684
Received EPAID: IDD073114654
Managed Quantity: 55
Kilogram Quantity: 187.110003
Recycled Percentage: 0
Waste Management System Code: H132

Waste Sequence Number: 3402346
Sequence Number: 897685
Received EPAID: IDD073114654
Managed Quantity: 55
Kilogram Quantity: 187.110003
Recycled Percentage: 0
Waste Management System Code: H132

Waste Sequence Number: 3402349
Sequence Number: 897688
Received EPAID: WAD981769110
Managed Quantity: 46
Kilogram Quantity: 156.492002
Recycled Percentage: 0
Waste Management System Code: H061

Waste Stream Comments:

CORB Waste Sequence Number: 156031
Comments: A-7 - removing spent/unused waste chemicals at closed facility
Waste Sequence Number: 3402277
Sequence Number: 1

Comments: Removing spent/unused chemicals at closed facility
Waste Sequence Number: 3402334
Sequence Number: 1

Comments: Removing spent & unused chemicals at a closed facility
Waste Sequence Number: 3402342
Sequence Number: 1

Comments: Removing spent & unused chemicals from a closed facility
Waste Sequence Number: 3402343
Sequence Number: 1

Comments: Removing spent & unused chemicals from a closed facility
Waste Sequence Number: 3402344
Sequence Number: 1

Comments: Removing spent & unused chemicals from closed facility
Waste Sequence Number: 3402345
Sequence Number: 1

Comments: Removing spent & unused chemicals from a closed facility
Waste Sequence Number: 3402346
Sequence Number: 1

Comments: Removing spent & unused chemicals from a closed facility
Waste Sequence Number: 3402347
Sequence Number: 1

Map ID
Direction
Distance
Elevation

MAP FINDINGS

Site

Database(s)

EDR ID Number
EPA ID Number

J M MARTINAC SHIPBUILDING CORPORATION (Continued)

U001122318

Comments:	Removing spent & unused chemicals from a closed facility
Waste Sequence Number:	3402348
Sequence Number:	1
Comments:	A-7 Removing spent & unused chemicals from a closed facility A-8 Organic lubricant
Waste Sequence Number:	3402350
Sequence Number:	1
Comments:	Removing spent & unused chemicals from a closed facility
Waste Sequence Number:	3402352
Sequence Number:	1
Waste Stream EPA Code:	
CORB Waste Sequence Number:	156031
Waste Sequence Number:	3402342
Sequence Number:	7831493
WCDA Code:	D002
Waste Sequence Number:	3402353
Sequence Number:	7831599
WCDA Code:	D001
Waste Sequence Number:	3402343
Sequence Number:	7831503
WCDA Code:	D002
Waste Sequence Number:	3402346
Sequence Number:	7831512
WCDA Code:	D002
Waste Sequence Number:	3402349
Sequence Number:	7831541
WCDA Code:	D001
Waste Sequence Number:	3402349
Sequence Number:	7831542
WCDA Code:	U002
Waste Sequence Number:	3402347
Sequence Number:	7831526
WCDA Code:	D001
Waste Sequence Number:	3402348
Sequence Number:	7831533
WCDA Code:	D001
Waste Sequence Number:	3402348
Sequence Number:	7831534
WCDA Code:	D008
Waste Sequence Number:	3402354
Sequence Number:	7831627
WCDA Code:	D001
Waste Sequence Number:	3402356
Sequence Number:	7831697

Map ID
Direction
Distance
Elevation

MAP FINDINGS

Site

Database(s)

EDR ID Number
EPA ID Number

J M MARTINAC SHIPBUILDING CORPORATION (Continued)

U001122318

WCDA Code: D002

Waste Stream Source Code:

CORB Waste Sequence Number: 156031
Waste Sequence Number: 3402351
Sequence Number: 1
WCDD Code: G01

Waste Sequence Number: 3402277
Sequence Number: 1
WCDD Code: G19

Waste Sequence Number: 3402334
Sequence Number: 1
WCDD Code: G19

Waste Sequence Number: 3402342
Sequence Number: 1
WCDD Code: G19

Waste Sequence Number: 3402343
Sequence Number: 1
WCDD Code: G19

Waste Sequence Number: 3402344
Sequence Number: 1
WCDD Code: G19

Waste Sequence Number: 3402345
Sequence Number: 1
WCDD Code: G19

Waste Sequence Number: 3402346
Sequence Number: 1
WCDD Code: G19

Waste Sequence Number: 3402347
Sequence Number: 1
WCDD Code: G19

Waste Sequence Number: 3402348
Sequence Number: 1
WCDD Code: G19

Waste Sequence Number: 3402350
Sequence Number: 1
WCDD Code: G19

Name: JM MARTINAC SHIPBUILDING CORP
Address: 401 E 15TH ST
City,State,Zip: TACOMA, WA 98421-1699
Facility Address 2: Not reported
Facility ID: 1375
EPA ID: WAD009253634
NAICS: 336611
State Waste Code Desc: Not reported

Map ID
Direction
Distance
Elevation

MAP FINDINGS

Site

Database(s)

EDR ID Number
EPA ID Number

J M MARTINAC SHIPBUILDING CORPORATION (Continued)

U001122318

Federal Waste Code Desc:	D001, D035,F003, F005
Form Comm:	Not reported
Data Year:	2013
Permit by Rule:	False
Mailing Address 2:	Not reported
Treatment by Generator:	False
Mixed Radioactive Waste:	False
Importer of Hazardous Waste:	False
Immediate Recycler:	False
Treatment/Storage/Disposal/Recycling Facility:	False
Generator of Dangerous Fuel Waste:	False
Generator Marketing to Burner:	False
Other Marketers (i.e., blender, distributor, etc.):	False
Utility Boiler Burner:	False
Industry Boiler Burner:	False
Industrial Furnace:	False
Smelter Defferal:	False
Universal Waste:	Not reported
Off-Specification:	Not reported
LN Address 2:	Not reported
Tax Reg #:	278001638
Business Type:	Not reported
Mail Name:	JM Martinac Shipbuilding Corp
Mailing Address:	401 E 15TH ST
Mailing City,State,Zip:	TACOMA, WA 98421-1601
Legal Organization Name:	JM Martinac Shipbuilding Corp
Legal Organization Type:	Private
Legal Contact:	Joseph S Martinac Sr
Legal Address:	401 E 15TH ST
Legal Address 2:	Not reported
Legal City,State,Zip:	TACOMA, WA 98421-1601
Legal Phone Number:	(253)572-4005
Legal Effective Date:	06/26/1996
Land Organization Name:	JM Martinac Shipbuilding Corp
Land Organization Type:	Private
Land Contact:	Not reported
Land Address:	401 E 15TH ST
Land City,State,Zip:	TACOMA, WA 98421-1601
Land Phone Number:	(253)572-4005
Operator Organization Name:	Not reported
Operator Organization Type:	Private
Operator:	Joseph S Martinac Jr
Operator Address:	401 E 15TH ST
Operator Address 2:	Not reported
Operator City,State,Zip:	TACOMA, WA 98421-1601
Operator Phone Number:	(253)572-4005
Operator Effective Date:	06/26/1996
Site Contact:	Duane Anderson
Site Contact Address:	401 E 15TH ST
Contact City,State,Zip:	TACOMA, WA 98421-1601
Site Contact Phone Number:	(253)761-6741
Site Contact Email:	danderson@martinacship.com
Gen Status Code:	LQG
Monthly Generation:	True
Batch Generation:	False
One Time Generation:	False
Transport Own Waste:	False

Map ID
Direction
Distance
Elevation

MAP FINDINGS

Site

Database(s)

EDR ID Number
EPA ID Number

J M MARTINAC SHIPBUILDING CORPORATION (Continued)

U001122318

Tranports Other Waste:	False
Recycler Onsite:	False
Transfer Facility:	False
Other Exemption:	Not reported
UW Battery Gen:	False
Used Oil Transporter:	False
Used Oil Transfer Facility:	False
Used Oil Processor:	False
Used Oil Refiner:	False
Used Oil Fuel Marketer Directs Shipments:	False
Used Oil Fuel Marketer Meets Specs:	False
Site Contact Address 2:	Not reported
Waste Stream Generated:	
Waste Managed Off Site:	Y
State Only Waste Code 1:	Not reported
State Only Waste Code 2:	Not reported
Report Managed On Site:	0
KG Managed On Site:	0
Generator Treatment Code:	Not reported
Permit By Rule Code:	Not reported
WCDE Residence Code:	Not reported
WCDH Origin Code:	1
WCDE On Site Code:	Not reported
WCDB Code:	W604
Description:	SPENT PAINTS, STILLBOTTOMS
CORB Sequence Number:	141332
Sequence Number:	3219718
Mixed Radioactive Flag:	False
Designation Code:	D
Reported Quantity:	550
Quantity Unit:	GAL
Kilograms Quantity:	2080.66323
Density Number:	8.33999999
Density Quantity:	PPG
Shipments Sent:	
CORB Waste Sequence Number:	141332
Waste Sequence Number:	3219718
Sequence Number:	1587438
Shipment Date:	2013-01-14 00:00:00
Mainfest Document ID:	005628701FLE
Reported Quantity:	110
Unit of Measure:	GAL
Kilograms Quantity:	416.132647
Receiving EPAID:	NED981723513
Waste Sequence Number:	3219718
Sequence Number:	1587439
Shipment Date:	2013-02-11 00:00:00
Mainfest Document ID:	005568116FLE
Reported Quantity:	110
Unit of Measure:	GAL
Kilograms Quantity:	416.132647
Receiving EPAID:	NED981723513
Waste Sequence Number:	3219718

Map ID
Direction
Distance
Elevation

MAP FINDINGS

Site

Database(s)

EDR ID Number
EPA ID Number

J M MARTINAC SHIPBUILDING CORPORATION (Continued)

U001122318

Sequence Number: 1587440
Shipment Date: 2013-04-22 00:00:00
Manifest Document ID: 005564829FLE
Reported Quantity: 110
Unit of Measure: GAL
Kilograms Quantity: 416.132647
Receiving EPAID: NED981723513

Waste Sequence Number: 3219718
Sequence Number: 1587441
Shipment Date: 2013-06-10 00:00:00
Manifest Document ID: 006548828FLE
Reported Quantity: 110
Unit of Measure: GAL
Kilograms Quantity: 416.132647
Receiving EPAID: NED981723513

Waste Sequence Number: 3219718
Sequence Number: 1587442
Shipment Date: 2013-07-08 00:00:00
Manifest Document ID: 006549025
Reported Quantity: 110
Unit of Measure: GAL
Kilograms Quantity: 416.132647
Receiving EPAID: NED981723513

Waste Stream Off Site Mgmt:
Waste CORB Sequence Number: 141332
Waste Sequence Number: 3219718
Sequence Number: 774258
Received EPAID: NED981723513
Managed Quantity: 550
Kilogram Quantity: 2080.66323
Recycled Percentage: 0
Waste Management System Code: H040

Waste Stream EPA Code:
CORB Waste Sequence Number: 141332
Waste Sequence Number: 3219718
Sequence Number: 7112804
WCDA Code: D001

Waste Sequence Number: 3219718
Sequence Number: 7112805
WCDA Code: D035

Waste Sequence Number: 3219718
Sequence Number: 7112806
WCDA Code: F003

Waste Sequence Number: 3219718
Sequence Number: 7112807
WCDA Code: F005

Waste Stream Source Code:
CORB Waste Sequence Number: 141332

Map ID
Direction
Distance
Elevation

MAP FINDINGS

Site

Database(s)

EDR ID Number
EPA ID Number

J M MARTINAC SHIPBUILDING CORPORATION (Continued)

U001122318

Waste Sequence Number:	3219718
Sequence Number:	1
WCDD Code:	G06
Name:	JM MARTINAC SHIPBUILDING CORP
Address:	401 E 15TH ST
City,State,Zip:	TACOMA, WA 98421-1699
Facility Address 2:	Not reported
Facility ID:	1375
EPA ID:	WAD009253634
NAICS:	336611
State Waste Code Desc:	Not reported
Federal Waste Code Desc:	Not reported
Form Comm:	Not reported
Data Year:	2012
Permit by Rule:	False
Mailing Address 2:	Not reported
Treatment by Generator:	False
Mixed Radioactive Waste:	False
Importer of Hazardous Waste:	False
Immediate Recycler:	False
Treatment/Storage/Disposal/Recycling Facility:	False
Generator of Dangerous Fuel Waste:	False
Generator Marketing to Burner:	False
Other Marketers (i.e., blender, distributor, etc.):	False
Utility Boiler Burner:	False
Industry Boiler Burner:	False
Industrial Furnace:	False
Smelter Defferal:	False
Universal Waste:	Not reported
Off-Specification:	Not reported
LN Address 2:	Not reported
Tax Reg #:	278001638
Business Type:	Not reported
Mail Name:	JM Martinac Shipbuilding Corp
Mailing Address:	401 E 15TH ST
Mailing City,State,Zip:	TACOMA, WA 98421-1601
Legal Organization Name:	JM Martinac Shipbuilding Corp
Legal Organization Type:	Private
Legal Contact:	Joseph S Martinac Sr
Legal Address:	401 E 15TH ST
Legal Address 2:	Not reported
Legal City,State,Zip:	TACOMA, WA 98421-1601
Legal Phone Number:	(253)572-4005
Legal Effective Date:	06/26/1996
Land Organization Name:	JM Martinac Shipbuilding Corp
Land Organization Type:	Private
Land Contact:	Not reported
Land Address:	401 E 15TH ST
Land City,State,Zip:	TACOMA, WA 98421-1601
Land Phone Number:	(253)572-4005
Operator Organization Name:	Not reported
Operator Organization Type:	Private
Operator:	Joseph S Martinac Jr
Operator Address:	401 E 15TH ST
Operator Address 2:	Not reported

Map ID
Direction
Distance
Elevation

MAP FINDINGS

Site

Database(s)

EDR ID Number
EPA ID Number

J M MARTINAC SHIPBUILDING CORPORATION (Continued)

U001122318

Operator City,State,Zip:	TACOMA, WA 98421-1601
Operator Phone Number:	(253)572-4005
Operator Effective Date:	06/26/1996
Site Contact:	Duane Anderson
Site Contact Address:	401 E 15TH ST
Contact City,State,Zip:	TACOMA, WA 98421-1601
Site Contact Phone Number:	(253)761-6741
Site Contact Email:	danderson@martinacship.com
Gen Status Code:	LQG
Monthly Generation:	True
Batch Generation:	False
One Time Generation:	False
Transport Own Waste:	False
Tranports Other Waste:	False
Recycler Onsite:	False
Transfer Facility:	False
Other Exemption:	Not reported
UW Battery Gen:	False
Used Oil Transporter:	False
Used Oil Transfer Facility:	False
Used Oil Processor:	False
Used Oil Refiner:	False
Used Oil Fuel Marketer Directs Shipments:	False
Used Oil Fuel Marketer Meets Specs:	False
Site Contact Address 2:	Not reported
Waste Stream Generated:	
Waste Managed Off Site:	Y
State Only Waste Code 1:	Not reported
State Only Waste Code 2:	Not reported
Report Managed On Site:	0
KG Managed On Site:	0
Generator Treatment Code:	Not reported
Permit By Rule Code:	Not reported
WCDE Residence Code:	Not reported
WCDH Origin Code:	1
WCDE On Site Code:	Not reported
WCDB Code:	W604
Description:	Spent Paints, Stillbottom
CORb Sequence Number:	137176
Sequence Number:	2670128
Mixed Radioactive Flag:	False
Designation Code:	D
Reported Quantity:	2550
Quantity Unit:	LB
Kilograms Quantity:	1156.68001
Density Number:	0
Density Quantity:	Not reported
Shipments Send:	
CORB Waste Sequence Number:	137176
Waste Sequence Number:	2670128
Sequence Number:	1381952
Shipment Date:	2012-04-30 00:00:00
Mainfest Document ID:	004468392FLE
Reported Quantity:	550
Unit of Measure:	LB

Map ID
Direction
Distance
Elevation

MAP FINDINGS

Site

Database(s)

EDR ID Number
EPA ID Number

J M MARTINAC SHIPBUILDING CORPORATION (Continued)

U001122318

Kilograms Quantity:	249.480004
Receiving EPAID:	UTD981552177
Waste Sequence Number:	2670128
Sequence Number:	1381922
Shipment Date:	2012-02-13 00:00:00
Mainfest Document ID:	005272631FLE
Reported Quantity:	1000
Unit of Measure:	LB
Kilograms Quantity:	453.600007
Receiving EPAID:	UTD981552177
Waste Sequence Number:	2670128
Sequence Number:	1381953
Shipment Date:	2012-10-15 00:00:00
Mainfest Document ID:	005566920FLE
Reported Quantity:	1000
Unit of Measure:	LB
Kilograms Quantity:	453.600007
Receiving EPAID:	UTD981552177
Waste Stream Off Site Mgmt:	
Waste CORB Sequence Number:	137176
Waste Sequence Number:	2670128
Sequence Number:	669701
Received EPAID:	UTD981552177
Managed Quantity:	2550
Kilogram Quantity:	1156.68001
Recycled Percentage:	0
Waste Management System Code:	H040
Waste Stream EPA Code:	
CORB Waste Sequence Number:	137176
Waste Sequence Number:	2670128
Sequence Number:	5941710
WCDA Code:	D001
Waste Sequence Number:	2670128
Sequence Number:	5941711
WCDA Code:	D035
Waste Sequence Number:	2670128
Sequence Number:	5941712
WCDA Code:	F003
Waste Sequence Number:	2670128
Sequence Number:	5941713
WCDA Code:	F005
Waste Stream Source Code:	
CORB Waste Sequence Number:	137176
Waste Sequence Number:	2670128
Sequence Number:	1
WCDD Code:	G06

Map ID
Direction
Distance
Elevation

MAP FINDINGS

Site

Database(s)

EDR ID Number
EPA ID Number

J M MARTINAC SHIPBUILDING CORPORATION (Continued)

U001122318

Name: JM MARTINAC SHIPBUILDING CORP
Address: 401 E 15TH ST
City,State,Zip: TACOMA, WA 98421-1699
Facility Address 2: Not reported
Facility ID: 1375
EPA ID: WAD009253634
NAICS: 336611
State Waste Code Desc: Not reported
Federal Waste Code Desc: D001,D035,F003,F005
Form Comm: Not reported
Data Year: 2011
Permit by Rule: False
Mailing Address 2: Not reported
Treatment by Generator: False
Mixed Radioactive Waste: False
Importer of Hazardous Waste: False
Immediate Recycler: False
Treatment/Storage/Disposal/Recycling Facility: False
Generator of Dangerous Fuel Waste: False
Generator Marketing to Burner: False
Other Marketers (i.e., blender, distributor, etc.): False
Utility Boiler Burner: False
Industry Boiler Burner: False
Industrial Furnace: False
Smelter Defferal: False
Universal Waste: Not reported
Off-Specification: Not reported
LN Address 2: Not reported
Tax Reg #: 278001638
Business Type: Not reported
Mail Name: JM Martinac Shipbuilding Corp
Mailing Address: 401 E 15TH ST
Mailing City,State,Zip: TACOMA, WA 98421-1601
Legal Organization Name: JM Martinac Shipbuilding Corp
Legal Organization Type: Private
Legal Contact: Joseph S Martinac Sr
Legal Address: 401 E 15TH ST
Legal Address 2: Not reported
Legal City,State,Zip: TACOMA, WA 98421-1601
Legal Phone Number: (253)572-4005
Legal Effective Date: 06/26/1996
Land Organization Name: JM Martinac Shipbuilding Corp
Land Organization Type: Private
Land Contact: Not reported
Land Address: 401 E 15TH ST
Land City,State,Zip: TACOMA, WA 98421-1601
Land Phone Number: (253)572-4005
Operator Organization Name: Not reported
Operator Organization Type: Private
Operator: Joseph S Martinac Jr
Operator Address: 401 E 15TH ST
Operator Address 2: Not reported
Operator City,State,Zip: TACOMA, WA 98421-1601
Operator Phone Number: (253)572-4005
Operator Effective Date: 06/26/1996
Site Contact: Duane Anderson
Site Contact Address: 401 E 15TH ST

Map ID
Direction
Distance
Elevation

MAP FINDINGS

Site

Database(s)

EDR ID Number
EPA ID Number

J M MARTINAC SHIPBUILDING CORPORATION (Continued)

U001122318

Contact City,State,Zip:	TACOMA, WA 98421-1601
Site Contact Phone Number:	(253)761-6741
Site Contact Email:	danderson@martinacship.com
Gen Status Code:	LQG
Monthly Generation:	True
Batch Generation:	False
One Time Generation:	False
Transport Own Waste:	False
Tranports Other Waste:	False
Recycler Onsite:	False
Transfer Facility:	False
Other Exemption:	Not reported
UW Battery Gen:	False
Used Oil Transporter:	False
Used Oil Transfer Facility:	False
Used Oil Processor:	False
Used Oil Refiner:	False
Used Oil Fuel Marketer Directs Shipments:	False
Used Oil Fuel Marketer Meets Specs:	False
Site Contact Address 2:	Not reported
Waste Stream Generated:	
Waste Managed Off Site:	Y
State Only Waste Code 1:	Not reported
State Only Waste Code 2:	Not reported
Report Managed On Site:	0
KG Managed On Site:	0
Generator Treatment Code:	Not reported
Permit By Rule Code:	Not reported
WCDE Residence Code:	Not reported
WCDH Origin Code:	1
WCDE On Site Code:	Not reported
WCDB Code:	W604
Description:	SPENT PAINTS, STILLBOTTOMS
CORB Sequence Number:	132447
Sequence Number:	2647893
Mixed Radioactive Flag:	False
Designation Code:	D
Reported Quantity:	440
Quantity Unit:	GAL
Kilograms Quantity:	1664.53058
Density Number:	8.33999999
Density Quantity:	PPG
Shipments Send:	
CORB Waste Sequence Number:	132447
Waste Sequence Number:	2647893
Sequence Number:	1304042
Shipment Date:	2011-06-21 00:00:00
Mainfest Document ID:	004764400FLE
Reported Quantity:	55
Unit of Measure:	GAL
Kilograms Quantity:	208.066323
Receiving EPAID:	NED981723513
Waste Sequence Number:	2647893
Sequence Number:	1304041

Map ID
Direction
Distance
Elevation

MAP FINDINGS

Site

Database(s)

EDR ID Number
EPA ID Number

J M MARTINAC SHIPBUILDING CORPORATION (Continued)

U001122318

Shipment Date:	2011-03-11 00:00:00
Mainfest Document ID:	003465873FLE
Reported Quantity:	110
Unit of Measure:	GAL
Kilograms Quantity:	416.132647
Receiving EPAID:	NED981723513
Waste Sequence Number:	2647893
Sequence Number:	1304043
Shipment Date:	2011-10-04 00:00:00
Mainfest Document ID:	004795380FLE
Reported Quantity:	110
Unit of Measure:	GAL
Kilograms Quantity:	416.132647
Receiving EPAID:	NED981723513
Waste Sequence Number:	2647893
Sequence Number:	1304044
Shipment Date:	2011-12-19 00:00:00
Mainfest Document ID:	005272394FLE
Reported Quantity:	165
Unit of Measure:	GAL
Kilograms Quantity:	624.198970
Receiving EPAID:	NED981723513
Waste Stream Off Site Mgmt:	
Waste CORB Sequence Number:	132447
Waste Sequence Number:	2647893
Sequence Number:	643815
Received EPAID:	NED981723513
Managed Quantity:	440
Kilogram Quantity:	1664.53058
Recycled Percentage:	0
Waste Management System Code:	H040
Waste Stream EPA Code:	
CORB Waste Sequence Number:	132447
Waste Sequence Number:	2647893
Sequence Number:	5804652
WCDA Code:	D001
Waste Sequence Number:	2647893
Sequence Number:	5804653
WCDA Code:	D035
Waste Sequence Number:	2647893
Sequence Number:	5804654
WCDA Code:	F003
Waste Sequence Number:	2647893
Sequence Number:	5804655
WCDA Code:	F005
Name:	JM MARTINAC SHIPBUILDING CORP
Address:	401 E 15TH ST

Map ID
Direction
Distance
Elevation

MAP FINDINGS

Site

Database(s)

EDR ID Number
EPA ID Number

J M MARTINAC SHIPBUILDING CORPORATION (Continued)

U001122318

City,State,Zip:	TACOMA, WA 98421-1699
Facility Address 2:	Not reported
Facility ID:	1375
EPA ID:	WAD009253634
NAICS:	336611
State Waste Code Desc:	Not reported
Federal Waste Code Desc:	D001, D035, F003, F005
Form Comm:	Not reported
Data Year:	2010
Permit by Rule:	False
Mailing Address 2:	Not reported
Treatment by Generator:	False
Mixed Radioactive Waste:	False
Importer of Hazardous Waste:	False
Immediate Recycler:	False
Treatment/Storage/Disposal/Recycling Facility:	False
Generator of Dangerous Fuel Waste:	False
Generator Marketing to Burner:	False
Other Marketers (i.e., blender, distributor, etc.):	False
Utility Boiler Burner:	False
Industry Boiler Burner:	False
Industrial Furnace:	False
Smelter Defferal:	False
Universal Waste:	Not reported
Off-Specification:	Not reported
LN Address 2:	Not reported
Tax Reg #:	278001638
Business Type:	Not reported
Mail Name:	JM Martinac Shipbuilding Corp
Mailing Address:	401 E 15TH ST
Mailing City,State,Zip:	TACOMA, WA 98421-1601
Legal Organization Name:	JM Martinac Shipbuilding Corp
Legal Organization Type:	Private
Legal Contact:	Joseph S Martinac Sr
Legal Address:	401 E 15TH ST
Legal Address 2:	Not reported
Legal City,State,Zip:	TACOMA, WA 98421-1601
Legal Phone Number:	(253)572-4005
Legal Effective Date:	06/26/1996
Land Organization Name:	JM Martinac Shipbuilding Corp
Land Organization Type:	Private
Land Contact:	Not reported
Land Address:	401 E 15TH ST
Land City,State,Zip:	TACOMA, WA 98421-1601
Land Phone Number:	(253)572-4005
Operator Organization Name:	Not reported
Operator Organization Type:	Private
Operator:	Joseph S Martinac Jr
Operator Address:	401 E 15TH ST
Operator Address 2:	Not reported
Operator City,State,Zip:	TACOMA, WA 98421-1601
Operator Phone Number:	(253)572-4005
Operator Effective Date:	06/26/1996
Site Contact:	Duane Anderson
Site Contact Address:	401 E 15TH ST
Contact City,State,Zip:	TACOMA, WA 98421-1601
Site Contact Phone Number:	(253)761-6741

Map ID
Direction
Distance
Elevation

MAP FINDINGS

Site

Database(s)

EDR ID Number
EPA ID Number

J M MARTINAC SHIPBUILDING CORPORATION (Continued)

U001122318

Site Contact Email:	danderson@martinacship.com
Gen Status Code:	LQG
Monthly Generation:	True
Batch Generation:	False
One Time Generation:	False
Transport Own Waste:	False
Tranports Other Waste:	False
Recycler Onsite:	False
Transfer Facility:	False
Other Exemption:	Not reported
UW Battery Gen:	False
Used Oil Transporter:	False
Used Oil Transfer Facility:	False
Used Oil Processor:	False
Used Oil Refiner:	False
Used Oil Fuel Marketer Directs Shipments:	False
Used Oil Fuel Marketer Meets Specs:	False
Site Contact Address 2:	Not reported
Waste Stream Generated:	
Waste Managed Off Site:	Y
State Only Waste Code 1:	Not reported
State Only Waste Code 2:	Not reported
Report Managed On Site:	0
KG Managed On Site:	0
Generator Treatment Code:	Not reported
Permit By Rule Code:	Not reported
WCDE Residence Code:	Not reported
WCDH Origin Code:	1
WCDE On Site Code:	Not reported
WCDB Code:	W604
Description:	Spent Paint, Stillbottoms
CORB Sequence Number:	126619
Sequence Number:	2392033
Mixed Radioactive Flag:	False
Designation Code:	D
Reported Quantity:	660
Quantity Unit:	GAL
Kilograms Quantity:	2496.7958829448894
Density Number:	8.339999999999999
Density Quantity:	PPG
Shipments Sent:	
CORB Waste Sequence Number:	126619
Waste Sequence Number:	2392033
Sequence Number:	1134713
Shipment Date:	8/16/2010
Mainfest Document ID:	003448328
Reported Quantity:	110
Unit of Measure:	GAL
Kilograms Quantity:	416.132647157482
Receiving EPAID:	WAD981769110
Waste Sequence Number:	2392033
Sequence Number:	1134712
Shipment Date:	5/17/2010
Mainfest Document ID:	002603647

Map ID
Direction
Distance
Elevation

MAP FINDINGS

Site

Database(s)

EDR ID Number
EPA ID Number

J M MARTINAC SHIPBUILDING CORPORATION (Continued)

U001122318

Reported Quantity:	110
Unit of Measure:	GAL
Kilograms Quantity:	416.132647157482
Receiving EPAID:	UTD981552177
Waste Sequence Number:	2392033
Sequence Number:	1134715
Shipment Date:	12/7/2010
Mainfest Document ID:	003447683
Reported Quantity:	110
Unit of Measure:	GAL
Kilograms Quantity:	416.132647157482
Receiving EPAID:	WAD981769110
Waste Sequence Number:	2392033
Sequence Number:	1134711
Shipment Date:	3/15/2010
Mainfest Document ID:	002936034
Reported Quantity:	165
Unit of Measure:	GAL
Kilograms Quantity:	624.198970736222
Receiving EPAID:	UTD981552177
Waste Sequence Number:	2392033
Sequence Number:	1134714
Shipment Date:	10/8/2010
Mainfest Document ID:	003454763
Reported Quantity:	165
Unit of Measure:	GAL
Kilograms Quantity:	624.198970736222
Receiving EPAID:	WAD981769110
Waste Stream Off Site Mgmt:	
Waste CORB Sequence Number:	126619
Waste Sequence Number:	2392033
Sequence Number:	575862
Received EPAID:	UTD981552177
Managed Quantity:	275
Kilogram Quantity:	1040.3316178937039
Recycled Percentage:	0
Waste Management System Code:	H040
Waste Sequence Number:	2392033
Sequence Number:	575863
Received EPAID:	WAD981769110
Managed Quantity:	385
Kilogram Quantity:	1456.4642650511855
Recycled Percentage:	0
Waste Management System Code:	H141
Waste Stream EPA Code:	
CORB Waste Sequence Number:	126619
Waste Sequence Number:	2392033
Sequence Number:	5190330
WCDA Code:	F003

Map ID
Direction
Distance
Elevation

MAP FINDINGS

Site

Database(s)

EDR ID Number
EPA ID Number

J M MARTINAC SHIPBUILDING CORPORATION (Continued)

U001122318

Waste Sequence Number:	2392033
Sequence Number:	5190331
WCDA Code:	F005
Waste Sequence Number:	2392033
Sequence Number:	5190328
WCDA Code:	D001
Waste Sequence Number:	2392033
Sequence Number:	5190329
WCDA Code:	D035
Waste Stream Source Code:	
CORB Waste Sequence Number:	126619
Waste Sequence Number:	2392033
Sequence Number:	1
WCDD Code:	G06
Name:	JM MARTINAC SHIPBUILDING CORP
Address:	401 E 15TH ST
City,State,Zip:	TACOMA, WA 98421-1699
Facility Address 2:	Not reported
Facility ID:	1375
EPA ID:	WAD009253634
NAICS:	336611
State Waste Code Desc:	Not reported
Federal Waste Code Desc:	D001, D035, F003, F005
Form Comm:	Not reported
Data Year:	2009
Permit by Rule:	False
Mailing Address 2:	Not reported
Treatment by Generator:	False
Mixed Radioactive Waste:	False
Importer of Hazardous Waste:	False
Immediate Recycler:	False
Treatment/Storage/Disposal/Recycling Facility:	False
Generator of Dangerous Fuel Waste:	False
Generator Marketing to Burner:	False
Other Marketers (i.e., blender, distributor, etc.):	False
Utility Boiler Burner:	False
Industry Boiler Burner:	False
Industrial Furnace:	False
Smelter Defferal:	False
Universal Waste:	Not reported
Off-Specification:	Not reported
LN Address 2:	Not reported
Tax Reg #:	278001638
Business Type:	Not reported
Mail Name:	JM Martinac Shipbuilding Corp
Mailing Address:	401 E 15TH ST
Mailing City,State,Zip:	TACOMA, WA 98421-1601
Legal Organization Name:	JM Martinac Shipbuilding Corp
Legal Organization Type:	Private
Legal Contact:	Joseph S Martinac Sr
Legal Address:	401 E 15TH ST
Legal Address 2:	Not reported

Map ID
Direction
Distance
Elevation

MAP FINDINGS

Site

Database(s)

EDR ID Number
EPA ID Number

J M MARTINAC SHIPBUILDING CORPORATION (Continued)

U001122318

Legal City,State,Zip:	TACOMA, WA 98421-1601
Legal Phone Number:	(253)572-4005
Legal Effective Date:	06/26/1996
Land Organization Name:	JM Martinac Shipbuilding Corp
Land Organization Type:	Private
Land Contact:	Not reported
Land Address:	401 E 15TH ST
Land City,State,Zip:	TACOMA, WA 98421-1601
Land Phone Number:	(253)572-4005
Operator Organization Name:	Not reported
Operator Organization Type:	Private
Operator:	Joseph S Martinac Jr
Operator Address:	401 E 15TH ST
Operator Address 2:	Not reported
Operator City,State,Zip:	TACOMA, WA 98421-1601
Operator Phone Number:	(253)572-4005
Operator Effective Date:	06/26/1996
Site Contact:	Duane Anderson
Site Contact Address:	401 E 15TH ST
Contact City,State,Zip:	TACOMA, WA 98421-1601
Site Contact Phone Number:	(253)761-6741
Site Contact Email:	danderson@martinacship.com
Gen Status Code:	MQG
Monthly Generation:	True
Batch Generation:	False
One Time Generation:	False
Transport Own Waste:	False
Tranports Other Waste:	False
Recycler Onsite:	False
Transfer Facility:	False
Other Exemption:	Not reported
UW Battery Gen:	False
Used Oil Transporter:	False
Used Oil Transfer Facility:	False
Used Oil Processor:	False
Used Oil Refiner:	False
Used Oil Fuel Marketer Directs Shipments:	False
Used Oil Fuel Marketer Meets Specs:	False
Site Contact Address 2:	Not reported
Waste Stream Generated:	
Waste Managed Off Site:	Y
State Only Waste Code 1:	WT02
State Only Waste Code 2:	Not reported
Report Managed On Site:	0
KG Managed On Site:	0
Generator Treatment Code:	Not reported
Permit By Rule Code:	Not reported
WCDE Residence Code:	Not reported
WCDH Origin Code:	1
WCDE On Site Code:	Not reported
WCDB Code:	W604
Description:	SPENT PAINT, STILLBOTTOMS
CORb Sequence Number:	120112
Sequence Number:	2009866
Mixed Radioactive Flag:	False
Designation Code:	D
Reported Quantity:	1320

Map ID
Direction
Distance
Elevation

MAP FINDINGS

Site

Database(s)

EDR ID Number
EPA ID Number

J M MARTINAC SHIPBUILDING CORPORATION (Continued)

U001122318

Quantity Unit:	GAL
Kilograms Quantity:	4993.5917658897788
Density Number:	8.339999999999999
Density Quantity:	PPG
Waste Stream Off Site Mgmt:	
Waste CORB Sequence Number:	120112
Waste Sequence Number:	2009866
Sequence Number:	493455
Received EPAID:	UTD981552177
Managed Quantity:	1320
Kilogram Quantity:	4993.5917658897788
Recycled Percentage:	Not reported
Waste Management System Code:	H040
Waste Stream EPA Code:	
CORB Waste Sequence Number:	120112
Waste Sequence Number:	2009866
Sequence Number:	4322245
WCDA Code:	F003
Waste Sequence Number:	2009866
Sequence Number:	4322244
WCDA Code:	D035
Waste Sequence Number:	2009866
Sequence Number:	4322246
WCDA Code:	F005
Waste Sequence Number:	2009866
Sequence Number:	4322243
WCDA Code:	D001
Waste Stream Source Code:	
CORB Waste Sequence Number:	120112
Waste Sequence Number:	2009866
Sequence Number:	1
WCDD Code:	G24
Name:	
Address:	JM MARTINAC SHIPBUILDING CORP
City,State,Zip:	401 E 15TH ST
Facility Address 2:	TACOMA, WA 98421-1699
Facility ID:	Not reported
EPA ID:	1375
NAICS:	WAD009253634
State Waste Code Desc:	336611
Federal Waste Code Desc:	Not reported
Form Comm:	D001, D035, F003, F005
Data Year:	Not reported
Permit by Rule:	2008
Mailing Address 2:	False
Treatment by Generator:	Not reported
Mixed Radioactive Waste:	False
Importer of Hazardous Waste:	False

Map ID
Direction
Distance
Elevation

MAP FINDINGS

Site

Database(s)

EDR ID Number
EPA ID Number

J M MARTINAC SHIPBUILDING CORPORATION (Continued)

U001122318

Immediate Recycler:	False
Treatment/Storage/Disposal/Recycling Facility:	False
Generator of Dangerous Fuel Waste:	False
Generator Marketing to Burner:	False
Other Marketers (i.e., blender, distributor, etc.):	False
Utility Boiler Burner:	False
Industry Boiler Burner:	False
Industrial Furnace:	False
Smelter Defferal:	False
Universal Waste:	Not reported
Off-Specification:	Not reported
LN Address 2:	Not reported
Tax Reg #:	278001638
Business Type:	Not reported
Mail Name:	JM Martinac Shipbuilding Corp
Mailing Address:	401 E 15TH ST
Mailing City,State,Zip:	TACOMA, WA 98421-1601
Legal Organization Name:	JM Martinac Shipbuilding Corp
Legal Organization Type:	Private
Legal Contact:	Joseph S Martinac Sr
Legal Address:	401 E 15TH ST
Legal Address 2:	Not reported
Legal City,State,Zip:	TACOMA, WA 98421-1601
Legal Phone Number:	(253)572-4005
Legal Effective Date:	06/26/1996
Land Organization Name:	JM Martinac Shipbuilding Corp
Land Organization Type:	Private
Land Contact:	Not reported
Land Address:	401 E 15TH ST
Land City,State,Zip:	TACOMA, WA 98421-1601
Land Phone Number:	(253)572-4005
Operator Organization Name:	Not reported
Operator Organization Type:	Private
Operator:	Joseph S Martinac Jr
Operator Address:	401 E 15TH ST
Operator Address 2:	Not reported
Operator City,State,Zip:	TACOMA, WA 98421-1601
Operator Phone Number:	(253)572-4005
Operator Effective Date:	06/26/1996
Site Contact:	Duane Anderson
Site Contact Address:	401 E 15TH ST
Contact City,State,Zip:	TACOMA, WA 98421-1601
Site Contact Phone Number:	(253)761-6741
Site Contact Email:	danderson@martinacship.com
Gen Status Code:	MQG
Monthly Generation:	True
Batch Generation:	False
One Time Generation:	False
Transport Own Waste:	False
Tranports Other Waste:	False
Recycler Onsite:	False
Transfer Facility:	False
Other Exemption:	Not reported
UW Battery Gen:	False
Used Oil Transporter:	False
Used Oil Transfer Facility:	False
Used Oil Processor:	False

Map ID
Direction
Distance
Elevation

MAP FINDINGS

Site

Database(s)

EDR ID Number
EPA ID Number

J M MARTINAC SHIPBUILDING CORPORATION (Continued)

U001122318

Used Oil Refiner:	False
Used Oil Fuel Marketer Directs Shipments:	False
Used Oil Fuel Marketer Meets Specs:	False
Site Contact Address 2:	Not reported
Waste Stream Generated:	
Waste Managed Off Site:	Y
State Only Waste Code 1:	Not reported
State Only Waste Code 2:	Not reported
Report Managed On Site:	0
KG Managed On Site:	0
Generator Treatment Code:	Not reported
Permit By Rule Code:	Not reported
WCDE Residence Code:	Not reported
WCDH Origin Code:	1
WCDE On Site Code:	Not reported
WCDB Code:	W604
Description:	spent paints, stillbottoms
CORb Sequence Number:	114185
Sequence Number:	1841267
Mixed Radioactive Flag:	False
Designation Code:	D
Reported Quantity:	715
Quantity Unit:	GAL
Kilograms Quantity:	2704.86220652363
Density Number:	8.339999999999999
Density Quantity:	PPG
Waste Stream Off Site Mgmt:	
Waste CORB Sequence Number:	114185
Waste Sequence Number:	1841267
Sequence Number:	434561
Received EPAID:	UTD981552177
Managed Quantity:	715
Kilogram Quantity:	2704.86220652363
Recycled Percentage:	Not reported
Waste Management System Code:	H040
Waste Stream EPA Code:	
CORB Waste Sequence Number:	114185
Waste Sequence Number:	1841267
Sequence Number:	3879865
WCDA Code:	D001
Waste Sequence Number:	1841267
Sequence Number:	3879866
WCDA Code:	D035
Waste Sequence Number:	1841267
Sequence Number:	3879867
WCDA Code:	F003
Waste Sequence Number:	1841267
Sequence Number:	3879868
WCDA Code:	F005

Map ID
Direction
Distance
Elevation

MAP FINDINGS

Site

Database(s)

EDR ID Number
EPA ID Number

J M MARTINAC SHIPBUILDING CORPORATION (Continued)

U001122318

Waste Stream Source Code:
CORB Waste Sequence Number: 114185
Waste Sequence Number: 1841267
Sequence Number: 1
WCDD Code: G06

Name: JM MARTINAC SHIPBUILDING CORP
Address: 401 E 15TH ST
City,State,Zip: TACOMA, WA 98421-1699
Facility Address 2: Not reported
Facility ID: 1375
EPA ID: WAD009253634
NAICS: 336611
State Waste Code Desc: Not reported
Federal Waste Code Desc: Not reported
Form Comm: Not reported
Data Year: Not reported
Permit by Rule: F
Mailing Address 2: Not reported
Treatment by Generator: F
Mixed Radioactive Waste: F
Importer of Hazardous Waste: F
Immediate Recycler: F
Treatment/Storage/Disposal/Recycling Facility: F
Generator of Dangerous Fuel Waste: F
Generator Marketing to Burner: F
Other Marketers (i.e., blender, distributor, etc.): F
Utility Boiler Burner: F
Industry Boiler Burner: F
Industrial Furnace: F
Smelter Defferal: F
Universal Waste: Not reported
Off-Specification: Not reported
LN Address 2: Not reported
Tax Reg #: 278001638
Business Type: Not reported
Mail Name: JM Martinac Shipbuilding Corp
Mailing Address: 401 E 15TH ST
Mailing City,State,Zip: TACOMA, WA 98421-1601
Legal Organization Name: JM Martinac Shipbuilding Corp
Legal Organization Type: Private
Legal Contact: Joseph S Martinac Sr
Legal Address: 401 E 15TH ST
Legal Address 2: Not reported
Legal City,State,Zip: TACOMA, WA 98421-1601
Legal Phone Number: (253)572-4005
Legal Effective Date: 06/26/1996
Land Organization Name: JM Martinac Shipbuilding Corp
Land Organization Type: Private
Land Contact: Not reported
Land Address: 401 E 15TH ST
Land City,State,Zip: TACOMA, WA 98421-1601
Land Phone Number: (253)572-4005
Operator Organization Name: Not reported
Operator Organization Type: Private
Operator: Joseph S Martinac Sr

Map ID
 Direction
 Distance
 Elevation

MAP FINDINGS

Site

Database(s)

EDR ID Number
 EPA ID Number

J M MARTINAC SHIPBUILDING CORPORATION (Continued)

U001122318

Operator Address:	401 E 15TH ST
Operator Address 2:	Not reported
Operator City,State,Zip:	TACOMA, WA 98421-1601
Operator Phone Number:	(253)572-4005
Operator Effective Date:	06/26/1996
Site Contact:	Joe Marinac Jr
Site Contact Address:	401 E 15TH ST
Contact City,State,Zip:	TACOMA, WA 98421-1601
Site Contact Phone Number:	253572-4005
Site Contact Email:	jmartinac@martinacship.com
Gen Status Code:	SQG
Monthly Generation:	F
Batch Generation:	F
One Time Generation:	F
Transport Own Waste:	F
Tranports Other Waste:	F
Recycler Onsite:	F
Transfer Facility:	F
Other Exemption:	Not reported
UW Battery Gen:	F
Used Oil Transporter:	F
Used Oil Transfer Facility:	F
Used Oil Processor:	F
Used Oil Refiner:	F
Used Oil Fuel Marketer Directs Shipments:	F
Used Oil Fuel Marketer Meets Specs:	F
Site Contact Address 2:	Not reported

[Click this hyperlink](#) while viewing on your computer to access
 1 additional WA MANIFEST: record(s) in the EDR Site Report.

225
NNE
 1/2-1
 0.742 mi.
 3917 ft.

CLEANER PRESSURE WASHING, TACOMA
1820 E PORTLAND AVE
TACOMA, WA 98421

WA CSCSL **S119162454**
WA ALLSITES **N/A**

Relative:
Lower
Actual:
13 ft.

CSCSL:

Name:	CLEANER PRESSURE WASHING, TACOMA
Address:	1820 E PORTLAND AVE
City,State,Zip:	TACOMA, WA 98421
Facility ID:	23110
Region:	Southwest
Lat/Long:	47.25087 / -122.41926
Clean Up Siteid:	13170
Site Status:	Awaiting Cleanup
Contaminant Name:	Arsenic
Alternate Site Names:	Cleaner Pressure Washing Tacoma,Cleaner Pressure Washing,Tacoma
Site Rank:	Not reported
Has Institutional Control:	Not reported
Past VCP:	Not reported
Current VCP:	Not reported
Ground Water:	Not reported
Surface Water:	Not reported
Soil:	Suspected
Sediment:	Not reported
Air:	Not reported
Bedrock:	Not reported

Map ID
Direction
Distance
Elevation

MAP FINDINGS

Site

Database(s)

EDR ID Number
EPA ID Number

CLEANER PRESSURE WASHING, TACOMA (Continued)

S119162454

Responsible Unit: Southwest

Name: CLEANER PRESSURE WASHING, TACOMA
Address: 1820 E PORTLAND AVE
City,State,Zip: TACOMA, WA 98421
Facility ID: 23110
Region: Southwest
Lat/Long: 47.25087 / -122.41926
Clean Up Siteid: 13170
Site Status: Awaiting Cleanup
Contaminant Name: Lead
Alternate Site Names: Cleaner Pressure Washing Tacoma,Cleaner Pressure Washing,Tacoma
Site Rank: Not reported
Has Institutional Control:Not reported
Past VCP: Not reported
Current VCP: Not reported
Ground Water: Not reported
Surface Water: Not reported
Soil: Suspected
Sediment: Not reported
Air: Not reported
Bedrock: Not reported
Responsible Unit: Southwest

Name: CLEANER PRESSURE WASHING, TACOMA
Address: 1820 E PORTLAND AVE
City,State,Zip: TACOMA, WA 98421
Facility ID: 23110
Region: Southwest
Lat/Long: 47.25087 / -122.41926
Clean Up Siteid: 13170
Site Status: Awaiting Cleanup
Contaminant Name: Petroleum-Diesel
Alternate Site Names: Cleaner Pressure Washing Tacoma,Cleaner Pressure Washing,Tacoma
Site Rank: Not reported
Has Institutional Control:Not reported
Past VCP: Not reported
Current VCP: Not reported
Ground Water: Not reported
Surface Water: Not reported
Soil: Suspected
Sediment: Not reported
Air: Not reported
Bedrock: Not reported
Responsible Unit: Southwest

Name: CLEANER PRESSURE WASHING, TACOMA
Address: 1820 E PORTLAND AVE
City,State,Zip: TACOMA, WA 98421
Facility ID: 23110
Region: Southwest
Lat/Long: 47.25087 / -122.41926
Clean Up Siteid: 13170
Site Status: Awaiting Cleanup
Contaminant Name: Petroleum-Other
Alternate Site Names: Cleaner Pressure Washing Tacoma,Cleaner Pressure Washing,Tacoma
Site Rank: Not reported

Map ID
Direction
Distance
Elevation

MAP FINDINGS

Site

Database(s)

EDR ID Number
EPA ID Number

CLEANER PRESSURE WASHING, TACOMA (Continued)

S119162454

Has Institutional Control: Not reported
Past VCP: Not reported
Current VCP: Not reported
Ground Water: Not reported
Surface Water: Not reported
Soil: Confirmed Above Cleanup Levels
Sediment: Not reported
Air: Not reported
Bedrock: Not reported
Responsible Unit: Southwest

ALLSITES:

Name: CLEANER PRESSURE WASHING TACOMA
Facility Id: 23110

226
SSE
1/2-1
0.786 mi.
4150 ft.

TACOMA CHRISTIAN CENTER
3523 MCKINLEY AVE
TACOMA, WA 98404

WA CSCSL **S11895371**
WA ALLSITES **N/A**
WA ASBESTOS

Relative:
Higher
Actual:
298 ft.

CSCSL:
Name: TACOMA CHRISTIAN CENTER
Address: 3523 MCKINLEY AVE
City, State, Zip: TACOMA, WA 98404
Facility ID: 24192
Region: Southwest
Lat/Long: 47.229515 / -122.42042
Clean Up Siteid: 13145
Site Status: Awaiting Cleanup
Contaminant Name: Petroleum-Other
Alternate Site Names: Not reported
Site Rank: Not reported
Has Institutional Control: Not reported
Past VCP: Not reported
Current VCP: Not reported
Ground Water: Not reported
Surface Water: Not reported
Soil: Suspected
Sediment: Not reported
Air: Not reported
Bedrock: Not reported
Responsible Unit: Southwest

ALLSITES:

Name: TACOMA CHRISTIAN CENTER
Facility Id: 24192

ASBESTOS:

Name: Not reported
Address: 3523 MCKINLEY AVE UPSTAIRS KITCHEN, DOWNSTAIRS PASTOR'S OFFICE
City, State, Zip: TACOMA, WA 98404
Facility Type: Church
Parent ID: 93160
Form ID: 93231##1210Therm864814
Notice Date: 11/17/2014

Map ID
Direction
Distance
Elevation

MAP FINDINGS

Site

Database(s)

EDR ID Number
EPA ID Number

TACOMA CHRISTIAN CENTER (Continued)

S118955371

Start Date:	11/15/2014
Completion Date:	11/17/2014
Initial:	Not reported
Amended:	1
On Hold:	Not reported
Off Hold:	1
Emergency:	Not reported
Site Hours Start:	8am
Site Hours End:	4pm
Sunday:	1
Monday:	1
Tuesday:	Not reported
Wednesday:	Not reported
Thursday:	Not reported
Friday:	Not reported
Saturday:	1
Contractor ID:	Not reported
Phone:	253-984-1818
Job Site CAS:	Vlado Lazarov
Project Form Email:	debif@ttnw-inc.com
Property Owner Name:	Tacoma Christian Center
Property Owner Agent:	Erik Fanshier, Restorx of Washington
Property Owner Company:	Thermatech Northwest Inc (ABCN00001210)
Property Owner Address:	3523 McKinley Ave
Property Owner City:	Tacoma
Property Owner State:	WA
Property Owner Zip4:	98404
Property Owner Phone:	253-272-6079
Job Site Room:	Upstairs kitchen, downstairs pastor's office
Facility Age:	1952
Facility Size:	4408 SF
Facility Remodel:	Not reported
Facility Demo:	Not reported
Facility Repair:	1
Facility Maint:	Not reported
Removed:	1
Encapsulated:	Not reported
Quantity Sq Ft:	590
Fireproofing:	Not reported
Popcorn Ceiling:	Not reported
CAB:	Not reported
Sheet Vinyl:	Not reported
Asbestos Paper:	Not reported
Boiler Insulation:	Not reported
Duct Paper:	Not reported
VAT:	Not reported
Roofing:	Not reported
Sq Ft Other:	1
Sq Ft Other Text:	wallboard, sheetrock
Quantity Lin Ft:	Not reported
Mag Pipe Insulation:	Not reported
Air Cell Pipe Insulation:	Not reported
Ducting Insulation:	Not reported
Cement Asbestos Pipe:	Not reported
Mudded Pipe Insulation:	Not reported
Duct Tape:	Not reported
Lin Ft Other1:	Not reported

Map ID
Direction
Distance
Elevation

MAP FINDINGS

Site

Database(s)

EDR ID Number
EPA ID Number

TACOMA CHRISTIAN CENTER (Continued)

S118955371

Lin Ft Other1 Text:	Not reported
Lin Ft Other2:	Not reported
Lin Ft Other2 Text:	Not reported
Indoors:	1
Outdoors:	Not reported
Neg Pres Enclosure:	1
Glove Bag:	Not reported
Mini Enclosure:	Not reported
Critical Barriers:	1
Wrap And Cut:	Not reported
Wet Methods:	1
HEPA Vacuum:	1
MANUALMETHODS :	1
Other CM1:	Not reported
Other CM1 Text:	Not reported
Other CM2:	Not reported
Other CM2 Text:	Not reported
Half Mask APR:	Not reported
Full Face APR:	Not reported
PAPR:	Not reported
Type C Continuous:	Not reported
Type C Pressure:	1
Other Resp Pro:	Not reported
Other Resp Pro Text:	Not reported
Comments:	off hold and completed as of Monday 11-17-14 at 330pm
Date Time Submitted:	2014-11-17 15:29:35
Submitter IP Address:	75.151.101.37
Region:	3
UBI:	601725020
Notice type:	Initial
Project Type:	Other Square Footage
Supervisor:	Vlado Lazarov ()
Supervisor Phone:	Not reported
Certificate Status:	ACTIVE
Name:	Not reported
Address:	3523 MCKINLEY AVE UPSTAIRS KITCHEN, DOWNSTAIRS PASTOR'S OFFICE
City,State,Zip:	TACOMA, WA 98404
Facility Type:	Church
Parent ID:	0
Form ID:	93160##1210Therm500509
Notice Date:	11/14/2014
Start Date:	11/15/2014
Completion Date:	11/21/2014
Initial:	1
Amended:	Not reported
On Hold:	Not reported
Off Hold:	Not reported
Emergency:	1
Site Hours Start:	8am
Site Hours End:	4pm
Sunday:	1
Monday:	1
Tuesday:	1
Wednesday:	1
Thursday:	1
Friday:	1

Map ID
Direction
Distance
Elevation

MAP FINDINGS

Site

Database(s)

EDR ID Number
EPA ID Number

TACOMA CHRISTIAN CENTER (Continued)

S118955371

Saturday:	1
Contractor ID:	Not reported
Phone:	253-984-1818
Job Site CAS:	Vlado Lazarov
Project Form Email:	debif@ttnw-inc.com
Property Owner Name:	Tacoma Christian Center
Property Owner Agent:	Erik Fanshier, Restorx of Washington
Property Owner Company:	Thermatech Northwest Inc (ABCN00001210)
Property Owner Address:	3523 McKinley Ave
Property Owner City:	Tacoma
Property Owner State:	WA
Property Owner Zip4:	98404
Property Owner Phone:	253-272-6079
Job Site Room:	Upstairs kitchen, downstairs pastor's office
Facility Age:	1952
Facility Size:	4408 SF
Facility Remodel:	Not reported
Facility Demo:	Not reported
Facility Repair:	1
Facility Maint:	Not reported
Removed:	1
Encapsulated:	Not reported
Quantity Sq Ft:	590
Fireproofing:	Not reported
Popcorn Ceiling:	Not reported
CAB:	Not reported
Sheet Vinyl:	Not reported
Asbestos Paper:	Not reported
Boiler Insulation:	Not reported
Duct Paper:	Not reported
VAT:	Not reported
Roofing:	Not reported
Sq Ft Other:	1
Sq Ft Other Text:	wallboard, sheetrock
Quantity Lin Ft:	Not reported
Mag Pipe Insulation:	Not reported
Air Cell Pipe Insulation:	Not reported
Ducting Insulation:	Not reported
Cement Asbestos Pipe:	Not reported
Mudded Pipe Insulation:	Not reported
Duct Tape:	Not reported
Lin Ft Other1:	Not reported
Lin Ft Other1 Text:	Not reported
Lin Ft Other2:	Not reported
Lin Ft Other2 Text:	Not reported
Indoors:	1
Outdoors:	Not reported
Neg Pres Enclosure:	1
Glove Bag:	Not reported
Mini Enclosure:	Not reported
Critical Barriers:	1
Wrap And Cut:	Not reported
Wet Methods:	1
HEPA Vacuum:	1
MANUALMETHODS :	1
Other CM1:	Not reported
Other CM1 Text:	Not reported

Map ID
Direction
Distance
Elevation

MAP FINDINGS

Site

Database(s)

EDR ID Number
EPA ID Number

TACOMA CHRISTIAN CENTER (Continued)

S118955371

Other CM2:	Not reported
Other CM2 Text:	Not reported
Half Mask APR:	Not reported
Full Face APR:	Not reported
PAPR:	Not reported
Type C Continuous:	Not reported
Type C Pressure:	1
Other Resp Pro:	Not reported
Other Resp Pro Text:	Not reported
Comments:	10-day waiver granted by Ed Guy, Reg 3. Fire damage. Thank you.
Date Time Submitted:	2014-11-14 14:39:46
Submitter IP Address:	75.151.101.37
Region:	3
UBI:	601725020
Notice type:	Initial
Project Type:	Other Square Footage
Supervisor:	Vlado Lazarov ()
Supervisor Phone:	Not reported
Certificate Status:	ACTIVE
Name:	Not reported
Address:	3523 MCKINLEY AVE UPSTAIRS KITCHEN, DOWNSTAIRS PASTOR'S OFFICE
City,State,Zip:	TACOMA, WA 98404
Facility Type:	Church
Parent ID:	93160
Form ID:	93202##1210Therm837815
Notice Date:	11/17/2014
Start Date:	11/15/2014
Completion Date:	11/21/2014
Initial:	Not reported
Amended:	1
On Hold:	1
Off Hold:	Not reported
Emergency:	Not reported
Site Hours Start:	8am
Site Hours End:	4pm
Sunday:	1
Monday:	1
Tuesday:	1
Wednesday:	1
Thursday:	1
Friday:	1
Saturday:	1
Contractor ID:	Not reported
Phone:	253-984-1818
Job Site CAS:	Vlado Lazarov
Project Form Email:	debif@ttnw-inc.com
Property Owner Name:	Tacoma Christian Center
Property Owner Agent:	Erik Fanshier, Restorx of Washington
Property Owner Company:	Thermatech Northwest Inc (ABCN00001210)
Property Owner Address:	3523 McKinley Ave
Property Owner City:	Tacoma
Property Owner State:	WA
Property Owner Zip4:	98404
Property Owner Phone:	253-272-6079
Job Site Room:	Upstairs kitchen, downstairs pastor's office
Facility Age:	1952

Map ID
Direction
Distance
Elevation

MAP FINDINGS

Site

Database(s)

EDR ID Number
EPA ID Number

TACOMA CHRISTIAN CENTER (Continued)

S118955371

Facility Size:	4408 SF
Facility Remodel:	Not reported
Facility Demo:	Not reported
Facility Repair:	1
Facility Maint:	Not reported
Removed:	1
Encapsulated:	Not reported
Quantity Sq Ft:	590
Fireproofing:	Not reported
Popcorn Ceiling:	Not reported
CAB:	Not reported
Sheet Vinyl:	Not reported
Asbestos Paper:	Not reported
Boiler Insulation:	Not reported
Duct Paper:	Not reported
VAT:	Not reported
Roofing:	Not reported
Sq Ft Other:	1
Sq Ft Other Text:	wallboard, sheetrock
Quantity Lin Ft:	Not reported
Mag Pipe Insulation:	Not reported
Air Cell Pipe Insulation:	Not reported
Ducting Insulation:	Not reported
Cement Asbestos Pipe:	Not reported
Mudded Pipe Insulation:	Not reported
Duct Tape:	Not reported
Lin Ft Other1:	Not reported
Lin Ft Other1 Text:	Not reported
Lin Ft Other2:	Not reported
Lin Ft Other2 Text:	Not reported
Indoors:	1
Outdoors:	Not reported
Neg Pres Enclosure:	1
Glove Bag:	Not reported
Mini Enclosure:	Not reported
Critical Barriers:	1
Wrap And Cut:	Not reported
Wet Methods:	1
HEPA Vacuum:	1
MANUALMETHODS :	1
Other CM1:	Not reported
Other CM1 Text:	Not reported
Other CM2:	Not reported
Other CM2 Text:	Not reported
Half Mask APR:	Not reported
Full Face APR:	Not reported
PAPR:	Not reported
Type C Continuous:	Not reported
Type C Pressure:	1
Other Resp Pro:	Not reported
Other Resp Pro Text:	Not reported
Comments:	On Hold 11-17-14
Date Time Submitted:	2014-11-17 09:13:49
Submitter IP Address:	75.151.101.37
Region:	3
UBI:	601725020
Notice type:	Initial

Map ID
Direction
Distance
Elevation

MAP FINDINGS

Site

Database(s)

EDR ID Number
EPA ID Number

TACOMA CHRISTIAN CENTER (Continued)

S118955371

Project Type: Other Square Footage
Supervisor: Vlado Lazarov ()
Supervisor Phone: Not reported
Certificate Status: ACTIVE

**227
NW
1/2-1
0.795 mi.
4200 ft.**

**DOCK STREET
1501 E DOCK ST
TACOMA, WA 98401**

**WA HSL U003732877
WA CSCSL N/A
WA LUST
WA UST
WA ALLSITES**

**Relative:
Lower
Actual:
19 ft.**

HSL:
Name: TACOMA CITY OF 1501 DOCK ST
Address: Not reported
City,State,Zip: TACOMA, WA
edr_fstat: WA
edr_fzip: Not reported
edr_fcnty: PIERCE
edr_zip: Not reported
Facility Type: Hazardous Sites List
Facility Status: Cleanup Started
FSID Number: 12454784
Rank: 3
Region: SW
EDR Link ID: 12454784
Region Decode: SOUTHWEST REGIONAL OFFICE

CSCSL:
Name: TACOMA CITY OF 1501 DOCK ST
Address: 1501 E DOCK ST
City,State,Zip: TACOMA, WA 98401
Facility ID: 12454784
Region: Southwest
Lat/Long: 47.24888 / -122.43522
Clean Up Siteid: 7940
Site Status: Cleanup Started
Contaminant Name: Petroleum-Other
Alternate Site Names: DOCK STREET,DOCK STREET UST 529570,Tacoma City Dock St
Site Rank: 3 - Moderate Risk
Has Institutional Control:Not reported
Past VCP: Not reported
Current VCP: Not reported
Ground Water: Not reported
Surface Water: Not reported
Soil: Confirmed Above Cleanup Levels
Sediment: Not reported
Air: Not reported
Bedrock: Not reported
Responsible Unit: Southwest

LUST:
Name: TACOMA CITY OF 1501 DOCK ST
Address: 1501 E DOCK ST
City,State,Zip: TACOMA, WA 98401
Facility ID: 12454784
Lust Status Type: LUST - Cleanup Started
Clean up Site ID: 7940

Map ID
Direction
Distance
Elevation

MAP FINDINGS

Site

Database(s)

EDR ID Number
EPA ID Number

DOCK STREET (Continued)

U003732877

Cleanup Unit Type: Upland
Process Type: Independent Action
Cleanup Unit Name: DOCK STREET,DOCK STREET UST 529570,Tacoma City Dock St
Response Section: Southwest
Release Date: 08/10/2000
Lust Date: 06/06/2000
Region: Southwest
Lust ID: 5688
UST ID: 529570
Contaminant Name: Petroleum-Other
Ground Water: Not reported
Surface Water: Not reported
Soil: Confirmed Above Cleanup Levels
Sediment: Not reported
Air: Not reported
Bedrock: Not reported
Lat/Long: 47.24888 / -122.43522

UST:

Name: DOCK STREET
Address: 1501 E DOCK ST
City: TACOMA
Zip: 98401
Facility ID: 12454784
Site Id: 529570
UBI: Not reported
Phone Number: Not reported
Decimal Latitude: 47.24888
Decimal Longitude: -122.43522

Tank Name: 1
Tag Number: Not reported
Tank Status: Removed
Tank Status Date: 04/10/2000
Tank Install Date: 01/01/1900
Tank Closure Date: Not reported
Capacity Range: Not reported
Tank Permit Expiration Date: Not reported
Tank Upgrade Date: Not reported
Tank Spill Prevention: Not reported
Tank Overfill Prevention: Not reported
Tank Material: Not reported
Tank Construction: Not reported
Tank Tightness Test: Not reported
Tank Corrosion Protection: Not reported
Tank Manifold: Not reported
Tank Release Detection: Not reported
Tank SFC Type: Not reported
Pipe Material: Not reported
Pipe Construction: Not reported
Pipe Primary Release Detection: Not reported
Pipe Second Release Detection: Not reported
Pipe Corrosion Protection: Not reported
Pipe Pumping System: Not reported
Responsible Unit: Southwest
Dispencer/Pump SFC Type: Not reported

Map ID
Direction
Distance
Elevation

MAP FINDINGS

Site

Database(s)

EDR ID Number
EPA ID Number

DOCK STREET (Continued)

U003732877

ALLSITES:

Name: TACOMA CITY DOCK ST
Facility Id: 12454784

228
NW
1/2-1
0.801 mi.
4227 ft.

PRAIRIE LINE TRAIL
1547 PACIFIC AVE
TACOMA, WA 98402

WA CSCSL **S123096272**
WA ALLSITES **N/A**

Relative:
Higher
Actual:
55 ft.

CSCSL:

Name: PRAIRIE LINE TRAIL
Address: 1547 PACIFIC AVE
City,State,Zip: TACOMA, WA 98402
Facility ID: 82265
Region: Southwest
Lat/Long: 47.24761 / -122.43723
Clean Up Siteid: 14666
Site Status: Awaiting Cleanup
Contaminant Name: Halogenated Solvents
Alternate Site Names: Not reported
Site Rank: Not reported
Has Institutional Control: Not reported
Past VCP: Not reported
Current VCP: Not reported
Ground Water: Not reported
Surface Water: Not reported
Soil: Suspected
Sediment: Not reported
Air: Not reported
Bedrock: Not reported
Responsible Unit: Southwest

Name: PRAIRIE LINE TRAIL
Address: 1547 PACIFIC AVE
City,State,Zip: TACOMA, WA 98402
Facility ID: 82265
Region: Southwest
Lat/Long: 47.24761 / -122.43723
Clean Up Siteid: 14666
Site Status: Awaiting Cleanup
Contaminant Name: Lead
Alternate Site Names: Not reported
Site Rank: Not reported
Has Institutional Control: Not reported
Past VCP: Not reported
Current VCP: Not reported
Ground Water: Not reported
Surface Water: Not reported
Soil: Confirmed Above Cleanup Levels
Sediment: Not reported
Air: Not reported
Bedrock: Not reported
Responsible Unit: Southwest

Name: PRAIRIE LINE TRAIL
Address: 1547 PACIFIC AVE

Map ID
Direction
Distance
Elevation

MAP FINDINGS

Site

Database(s)

EDR ID Number
EPA ID Number

PRAIRIE LINE TRAIL (Continued)

S123096272

City,State,Zip: TACOMA, WA 98402
Facility ID: 82265
Region: Southwest
Lat/Long: 47.24761 / -122.43723
Clean Up Siteid: 14666
Site Status: Awaiting Cleanup
Contaminant Name: Other Halogenated Organics
Alternate Site Names: Not reported
Site Rank: Not reported
Has Institutional Control:Not reported
Past VCP: Not reported
Current VCP: Not reported
Ground Water: Not reported
Surface Water: Not reported
Soil: Below Cleanup Levels
Sediment: Not reported
Air: Not reported
Bedrock: Not reported
Responsible Unit: Southwest

Name: PRAIRIE LINE TRAIL
Address: 1547 PACIFIC AVE
City,State,Zip: TACOMA, WA 98402
Facility ID: 82265
Region: Southwest
Lat/Long: 47.24761 / -122.43723
Clean Up Siteid: 14666
Site Status: Awaiting Cleanup
Contaminant Name: Petroleum-Other
Alternate Site Names: Not reported
Site Rank: Not reported
Has Institutional Control:Not reported
Past VCP: Not reported
Current VCP: Not reported
Ground Water: Not reported
Surface Water: Not reported
Soil: Suspected
Sediment: Not reported
Air: Not reported
Bedrock: Not reported
Responsible Unit: Southwest

Name: PRAIRIE LINE TRAIL
Address: 1547 PACIFIC AVE
City,State,Zip: TACOMA, WA 98402
Facility ID: 82265
Region: Southwest
Lat/Long: 47.24761 / -122.43723
Clean Up Siteid: 14666
Site Status: Awaiting Cleanup
Contaminant Name: Polycyclic Aromatic Hydrocarbons
Alternate Site Names: Not reported
Site Rank: Not reported
Has Institutional Control:Not reported
Past VCP: Not reported
Current VCP: Not reported
Ground Water: Not reported

Map ID
Direction
Distance
Elevation

MAP FINDINGS

Site

Database(s)

EDR ID Number
EPA ID Number

PRAIRIE LINE TRAIL (Continued)

S123096272

Surface Water: Not reported
Soil: Confirmed Above Cleanup Levels
Sediment: Not reported
Air: Not reported
Bedrock: Not reported
Responsible Unit: Southwest

ALLSITES:

Name: PRAIRIE LINE TRAIL
Facility Id: 82265

**229
NW
1/2-1
0.803 mi.
4239 ft.**

**PACIFIC QUICKSTOP
1548 PACIFIC AVE
TACOMA, WA 98402**

**WA HSL U003353183
WA CSCSL N/A
WA LUST
WA UST
WA ALLSITES**

**Relative:
Higher
Actual:
63 ft.**

HSL:
Name: SOUND TRANSIT DEPOT PARTNERSHIP PROPERTY
Address: Not reported
City,State,Zip: TACOMA, WA
edr_fstat: WA
edr_fzip: Not reported
edr_fcnty: PIERCE
edr_zip: Not reported
Facility Type: Hazardous Sites List
Facility Status: Cleanup Started
FSID Number: 74455879
Rank: 2
Region: SW
EDR Link ID: 74455879
Region Decode: SOUTHWEST REGIONAL OFFICE

CSCSL:

Name: SOUND TRANSIT DEPOT PARTNERSHIP PROPERTY
Address: 1548 PACIFIC AVE
City,State,Zip: TACOMA, WA 98402
Facility ID: 74455879
Region: Southwest
Lat/Long: 47.24778 / -122.4375
Clean Up Siteid: 6609
Site Status: Cleanup Started
Contaminant Name: Metals Priority Pollutants
Alternate Site Names: CHEVRON,DEPOT PARTNERSHIP PROPERTY,PACIFIC QUICKSTOP
Site Rank: 2 - Moderate-High Risk
Has Institutional Control:Not reported
Past VCP: True
Current VCP: Not reported
Ground Water: Confirmed Above Cleanup Levels
Surface Water: Not reported
Soil: Confirmed Above Cleanup Levels
Sediment: Not reported
Air: Not reported
Bedrock: Not reported
Responsible Unit: Southwest

Name: SOUND TRANSIT DEPOT PARTNERSHIP PROPERTY

Map ID
Direction
Distance
Elevation

MAP FINDINGS

Site

Database(s)

EDR ID Number
EPA ID Number

PACIFIC QUICKSTOP (Continued)

U003353183

Address: 1548 PACIFIC AVE
City,State,Zip: TACOMA, WA 98402
Facility ID: 74455879
Region: Southwest
Lat/Long: 47.24778 / -122.4375
Clean Up Siteid: 6609
Site Status: Cleanup Started
Contaminant Name: Non-Halogenated Solvents
Alternate Site Names: CHEVRON,DEPOT PARTNERSHIP PROPERTY,PACIFIC QUICKSTOP
Site Rank: 2 - Moderate-High Risk
Has Institutional Control:Not reported
Past VCP: True
Current VCP: Not reported
Ground Water: Confirmed Above Cleanup Levels
Surface Water: Not reported
Soil: Confirmed Above Cleanup Levels
Sediment: Not reported
Air: Not reported
Bedrock: Not reported
Responsible Unit: Southwest

Name: SOUND TRANSIT DEPOT PARTNERSHIP PROPERTY
Address: 1548 PACIFIC AVE
City,State,Zip: TACOMA, WA 98402
Facility ID: 74455879
Region: Southwest
Lat/Long: 47.24778 / -122.4375
Clean Up Siteid: 6609
Site Status: Cleanup Started
Contaminant Name: Petroleum-Other
Alternate Site Names: CHEVRON,DEPOT PARTNERSHIP PROPERTY,PACIFIC QUICKSTOP
Site Rank: 2 - Moderate-High Risk
Has Institutional Control:Not reported
Past VCP: True
Current VCP: Not reported
Ground Water: Confirmed Above Cleanup Levels
Surface Water: Not reported
Soil: Confirmed Above Cleanup Levels
Sediment: Not reported
Air: Not reported
Bedrock: Not reported
Responsible Unit: Southwest

LUST:

Name: SOUND TRANSIT DEPOT PARTNERSHIP PROPERTY
Address: 1548 PACIFIC AVE
City,State,Zip: TACOMA, WA 98402
Facility ID: 74455879
Lust Status Type: LUST - Cleanup Started
Cleanup Site ID: 6609
Cleanup Unit Type: Upland
Process Type: Independent Action
Cleanup Unit Name: CHEVRON,DEPOT PARTNERSHIP PROPERTY,PACIFIC QUICKSTOP
Response Section: Southwest
Release Date: 03/19/1990
Lust Date: 03/19/1990
Region: Southwest

Map ID
Direction
Distance
Elevation

MAP FINDINGS

Site

Database(s)

EDR ID Number
EPA ID Number

PACIFIC QUICKSTOP (Continued)

U003353183

Lust ID: 259
UST ID: 11157
Contaminant Name: Metals Priority Pollutants
Ground Water: Confirmed Above Cleanup Levels
Surface Water: Not reported
Soil: Confirmed Above Cleanup Levels
Sediment: Not reported
Air: Not reported
Bedrock: Not reported
Lat/Long: 47.24778 / -122.4375

Name: SOUND TRANSIT DEPOT PARTNERSHIP PROPERTY
Address: 1548 PACIFIC AVE
City,State,Zip: TACOMA, WA 98402
Facility ID: 74455879
Lust Status Type: LUST - Cleanup Started
Cleanup Site ID: 6609
Cleanup Unit Type: Upland
Process Type: Independent Action
Cleanup Unit Name: CHEVRON,DEPOT PARTNERSHIP PROPERTY,PACIFIC QUICKSTOP
Response Section: Southwest
Release Date: 03/19/1990
Lust Date: 03/19/1990
Region: Southwest
Lust ID: 259
UST ID: 11157
Contaminant Name: Petroleum-Other
Ground Water: Confirmed Above Cleanup Levels
Surface Water: Not reported
Soil: Confirmed Above Cleanup Levels
Sediment: Not reported
Air: Not reported
Bedrock: Not reported
Lat/Long: 47.24778 / -122.4375

Name: SOUND TRANSIT DEPOT PARTNERSHIP PROPERTY
Address: 1548 PACIFIC AVE
City,State,Zip: TACOMA, WA 98402
Facility ID: 74455879
Lust Status Type: LUST - Cleanup Started
Cleanup Site ID: 6609
Cleanup Unit Type: Upland
Process Type: Independent Action
Cleanup Unit Name: CHEVRON,DEPOT PARTNERSHIP PROPERTY,PACIFIC QUICKSTOP
Response Section: Southwest
Release Date: 03/19/1990
Lust Date: 03/19/1990
Region: Southwest
Lust ID: 259
UST ID: 11157
Contaminant Name: Non-Halogenated Solvents
Ground Water: Confirmed Above Cleanup Levels
Surface Water: Not reported
Soil: Confirmed Above Cleanup Levels
Sediment: Not reported
Air: Not reported
Bedrock: Not reported

Map ID
Direction
Distance
Elevation

MAP FINDINGS

Site

Database(s)

EDR ID Number
EPA ID Number

PACIFIC QUICKSTOP (Continued)

U003353183

Lat/Long: 47.24778 / -122.4375

UST:

Name: PACIFIC QUICKSTOP
Address: 1548 PACIFIC AVE
City: TACOMA
Zip: 98402
Facility ID: 74455879
Site Id: 11157
UBI: Not reported
Phone Number: Not reported
Decimal Latitude: 47.24778
Decimal Longitude: -122.4375

Tank Name: 1-GAS
Tag Number: A4525
Tank Status: Removed
Tank Status Date: 08/06/1996
Tank Install Date: 12/31/1964
Tank Closure Date: Not reported
Capacity Range: Not reported
Tank Permit Expiration Date: Not reported
Tank Upgrade Date: Not reported
Tank Spill Prevention: Not reported
Tank Overfill Prevention: Not reported
Tank Material: Not reported
Tank Construction: Not reported
Tank Tightness Test: Not reported
Tank Corrosion Protection: Not reported
Tank Manifold: Not reported
Tank Release Detection: Not reported
Tank SFC Type: Not reported
Pipe Material: Not reported
Pipe Construction: Not reported
Pipe Primary Release Detection: Not reported
Pipe Second Release Detection: Not reported
Pipe Corrosion Protection: Not reported
Pipe Pumping System: Not reported
Responsible Unit: Southwest
Dispencer/Pump SFC Type: Not reported

Name: PACIFIC QUICKSTOP
Address: 1548 PACIFIC AVE
City: TACOMA
Zip: 98402

Tank Name: 2-GAS
Tag Number: A4525
Tank Status: Removed
Tank Status Date: 08/06/1996
Tank Install Date: 12/31/1964
Tank Closure Date: Not reported
Capacity Range: Not reported
Tank Permit Expiration Date: Not reported
Tank Upgrade Date: Not reported
Tank Spill Prevention: Not reported
Tank Overfill Prevention: Not reported

Map ID
Direction
Distance
Elevation

MAP FINDINGS

Site

Database(s)

EDR ID Number
EPA ID Number

PACIFIC QUICKSTOP (Continued)

U003353183

Tank Material: Not reported
Tank Construction: Not reported
Tank Tightness Test: Not reported
Tank Corrosion Protection: Not reported
Tank Manifold: Not reported
Tank Release Detection: Not reported
Tank SFC Type: Not reported
Pipe Material: Not reported
Pipe Construction: Not reported
Pipe Primary Release Detection: Not reported
Pipe Second Release Detection: Not reported
Pipe Corrosion Protection: Not reported
Pipe Pumping System: Not reported
Responsible Unit: Southwest
Dispencer/Pump SFC Type: Not reported

Name: PACIFIC QUICKSTOP
Address: 1548 PACIFIC AVE
City: TACOMA
Zip: 98402

Tank Name: 3-GAS
Tag Number: A4525
Tank Status: Removed
Tank Status Date: 08/06/1996
Tank Install Date: 12/31/1964
Tank Closure Date: Not reported
Capacity Range: Not reported
Tank Permit Expiration Date: Not reported
Tank Upgrade Date: Not reported
Tank Spill Prevention: Not reported
Tank Overfill Prevention: Not reported
Tank Material: Not reported
Tank Construction: Not reported
Tank Tightness Test: Not reported
Tank Corrosion Protection: Not reported
Tank Manifold: Not reported
Tank Release Detection: Not reported
Tank SFC Type: Not reported
Pipe Material: Not reported
Pipe Construction: Not reported
Pipe Primary Release Detection: Not reported
Pipe Second Release Detection: Not reported
Pipe Corrosion Protection: Not reported
Pipe Pumping System: Not reported
Responsible Unit: Southwest
Dispencer/Pump SFC Type: Not reported

Name: PACIFIC QUICKSTOP
Address: 1548 PACIFIC AVE
City: TACOMA
Zip: 98402

Tank Name: 4-WASTE OIL
Tag Number: A4525
Tank Status: Removed
Tank Status Date: 08/06/1996

Map ID
Direction
Distance
Elevation

MAP FINDINGS

Site

Database(s)

EDR ID Number
EPA ID Number

PACIFIC QUICKSTOP (Continued)

U003353183

Tank Install Date: 12/31/1964
Tank Closure Date: Not reported
Capacity Range: 111 TO 1,100 Gallons
Tank Permit Expiration Date: Not reported
Tank Upgrade Date: 01/01/2000
Tank Spill Prevention: Not reported
Tank Overfill Prevention: Not reported
Tank Material: Not reported
Tank Construction: Not reported
Tank Tightness Test: Not reported
Tank Corrosion Protection: Not reported
Tank Manifold: Not reported
Tank Release Detection: Not reported
Tank SFC Type: Not reported
Pipe Material: Not reported
Pipe Construction: Not reported
Pipe Primary Release Detection: Not reported
Pipe Second Release Detection: Not reported
Pipe Corrosion Protection: Not reported
Pipe Pumping System: Not reported
Responsible Unit: Southwest
Dispencer/Pump SFC Type: Not reported

Name: PACIFIC QUICKSTOP
Address: 1548 PACIFIC AVE
City: TACOMA
Zip: 98402

Tank Name: 5
Tag Number: A4525
Tank Status: Removed
Tank Status Date: 08/06/1996
Tank Install Date: 05/01/1980
Tank Closure Date: Not reported
Capacity Range: 10,000 to 19,999 Gallons
Tank Permit Expiration Date: Not reported
Tank Upgrade Date: 09/30/1995
Tank Spill Prevention: Spill Bucket/Spill Box
Tank Overfill Prevention: Overfill Alarm
Tank Material: Dielectric Coated Steel
Tank Construction: Single Wall Tank
Tank Tightness Test: Annual
Tank Corrosion Protection: Sacrificial Anode
Tank Manifold: Not reported
Tank Release Detection: Manual Inventory Control (daily)
Tank SFC Type: Not reported
Pipe Material: Fiberglass
Pipe Construction: Single Wall Pipe
Pipe Primary Release Detection: Automatic Line Leak Detector (ALLD)
Pipe Second Release Detection: Not reported
Pipe Corrosion Protection: Corrosion Resistant
Pipe Pumping System: Gravity Delivery System (No Pump)
Responsible Unit: Southwest
Dispencer/Pump SFC Type: Not reported

Name: PACIFIC QUICKSTOP
Address: 1548 PACIFIC AVE

Map ID
Direction
Distance
Elevation

MAP FINDINGS

Site

Database(s)

EDR ID Number
EPA ID Number

PACIFIC QUICKSTOP (Continued)

U003353183

City: TACOMA
Zip: 98402

Tank Name: 6
Tag Number: A4525
Tank Status: Removed
Tank Status Date: 08/06/1996
Tank Install Date: 05/05/1990
Tank Closure Date: Not reported
Capacity Range: 10,000 to 19,999 Gallons
Tank Permit Expiration Date: Not reported
Tank Upgrade Date: 09/30/1995
Tank Spill Prevention: Spill Bucket/Spill Box
Tank Overfill Prevention: Overfill Alarm
Tank Material: Dielectric Coated Steel
Tank Construction: Single Wall Tank
Tank Tightness Test: Annual
Tank Corrosion Protection: Sacrificial Anode
Tank Manifold: Not reported
Tank Release Detection: Manual Inventory Control (daily)
Tank SFC Type: Not reported
Pipe Material: Fiberglass
Pipe Construction: Single Wall Pipe
Pipe Primary Release Detection: Automatic Line Leak Detector (ALLD)
Pipe Second Release Detection: Not reported
Pipe Corrosion Protection: Corrosion Resistant
Pipe Pumping System: Gravity Delivery System (No Pump)
Responsible Unit: Southwest
Dispencer/Pump SFC Type: Not reported

Name: PACIFIC QUICKSTOP
Address: 1548 PACIFIC AVE
City: TACOMA
Zip: 98402

Tank Name: 7
Tag Number: A4525
Tank Status: Removed
Tank Status Date: 08/06/1996
Tank Install Date: 05/05/1990
Tank Closure Date: Not reported
Capacity Range: 111 TO 1,100 Gallons
Tank Permit Expiration Date: Not reported
Tank Upgrade Date: 09/30/1995
Tank Spill Prevention: Spill Bucket/Spill Box
Tank Overfill Prevention: Overfill Alarm
Tank Material: Dielectric Coated Steel
Tank Construction: Single Wall Tank
Tank Tightness Test: Annual
Tank Corrosion Protection: Sacrificial Anode
Tank Manifold: Not reported
Tank Release Detection: Manual Inventory Control (daily)
Tank SFC Type: Not reported
Pipe Material: Fiberglass
Pipe Construction: Single Wall Pipe
Pipe Primary Release Detection: Automatic Line Leak Detector (ALLD)
Pipe Second Release Detection: Not reported

Map ID
Direction
Distance
Elevation

MAP FINDINGS

Site

Database(s)

EDR ID Number
EPA ID Number

PACIFIC QUICKSTOP (Continued)

U003353183

Pipe Corrosion Protection: Corrosion Resistant
Pipe Pumping System: Gravity Delivery System (No Pump)
Responsible Unit: Southwest
Dispenser/Pump SFC Type: Not reported

ALLSITES:

Name: SOUND TRANSIT DEPOT PARTNERSHIP PROPERTY
Facility Id: 74455879

230
East
1/2-1
0.805 mi.
4249 ft.

BNSF RAILROAD ROW MP 38.5
38.5 MILEPOST
TACOMA, WA 98421

WA CSCSL **S111769681**
WA ALLSITES **N/A**

Relative:
Lower
Actual:
15 ft.

CSCSL:
Name: BNSF RAILROAD ROW MP 38.5
Address: 38.5 MILEPOST
City,State,Zip: TACOMA, WA 98421
Facility ID: 16491
Region: Southwest
Lat/Long: 47.241861111111 / -122.4065833333
Clean Up Siteid: 11779
Site Status: Awaiting Cleanup
Contaminant Name: Non-Halogenated Solvents
Alternate Site Names: Not reported
Site Rank: Not reported
Has Institutional Control: Not reported
Past VCP: Not reported
Current VCP: Not reported
Ground Water: Suspected
Surface Water: Suspected
Soil: Confirmed Above Cleanup Levels
Sediment: Not reported
Air: Not reported
Bedrock: Not reported
Responsible Unit: Southwest

Name: BNSF RAILROAD ROW MP 38.5
Address: 38.5 MILEPOST
City,State,Zip: TACOMA, WA 98421
Facility ID: 16491
Region: Southwest
Lat/Long: 47.241861111111 / -122.4065833333
Clean Up Siteid: 11779
Site Status: Awaiting Cleanup
Contaminant Name: Petroleum-Other
Alternate Site Names: Not reported
Site Rank: Not reported
Has Institutional Control: Not reported
Past VCP: Not reported
Current VCP: Not reported
Ground Water: Not reported
Surface Water: Not reported
Soil: Confirmed Above Cleanup Levels
Sediment: Not reported
Air: Not reported

Map ID
Direction
Distance
Elevation

MAP FINDINGS

Site

Database(s)

EDR ID Number
EPA ID Number

BNSF RAILROAD ROW MP 38.5 (Continued)

S111769681

Bedrock: Not reported
Responsible Unit: Southwest

ALLSITES:

Name: BNSF RAILROAD ROW MP 38.5
Facility Id: 16491

231
North
1/2-1
0.814 mi.
4300 ft.

UNION PACIFIC RAILROAD ST PAUL AVE
1228 ST PAUL AVE
TACOMA, WA 98421

WA CSCSL S123096460
WA ALLSITES N/A

Relative:
Lower
Actual:
11 ft.

CSCSL:
Name: UNION PACIFIC RAILROAD ST PAUL AVE
Address: 1228 ST PAUL AVE
City,State,Zip: TACOMA, WA 98421
Facility ID: 53785
Region: Southwest
Lat/Long: 47.25297 / -122.4245
Clean Up Siteid: 14661
Site Status: Cleanup Started
Contaminant Name: Lead
Alternate Site Names: Not reported
Site Rank: Not reported
Has Institutional Control:Not reported
Past VCP: Not reported
Current VCP: Not reported
Ground Water: Not reported
Surface Water: Not reported
Soil: Suspected
Sediment: Not reported
Air: Not reported
Bedrock: Not reported
Responsible Unit: Southwest

Name: UNION PACIFIC RAILROAD ST PAUL AVE
Address: 1228 ST PAUL AVE
City,State,Zip: TACOMA, WA 98421
Facility ID: 53785
Region: Southwest
Lat/Long: 47.25297 / -122.4245
Clean Up Siteid: 14661
Site Status: Cleanup Started
Contaminant Name: Non-Halogenated Solvents
Alternate Site Names: Not reported
Site Rank: Not reported
Has Institutional Control:Not reported
Past VCP: Not reported
Current VCP: Not reported
Ground Water: Not reported
Surface Water: Not reported
Soil: Suspected
Sediment: Not reported
Air: Not reported
Bedrock: Not reported
Responsible Unit: Southwest

Map ID
Direction
Distance
Elevation

MAP FINDINGS

Site

Database(s)

EDR ID Number
EPA ID Number

UNION PACIFIC RAILROAD ST PAUL AVE (Continued)

S123096460

Name: UNION PACIFIC RAILROAD ST PAUL AVE
Address: 1228 ST PAUL AVE
City,State,Zip: TACOMA, WA 98421
Facility ID: 53785
Region: Southwest
Lat/Long: 47.25297 / -122.4245
Clean Up Siteid: 14661
Site Status: Cleanup Started
Contaminant Name: Petroleum-Diesel
Alternate Site Names: Not reported
Site Rank: Not reported
Has Institutional Control:Not reported
Past VCP: Not reported
Current VCP: Not reported
Ground Water: Not reported
Surface Water: Not reported
Soil: Suspected
Sediment: Not reported
Air: Not reported
Bedrock: Not reported
Responsible Unit: Southwest

Name: UNION PACIFIC RAILROAD ST PAUL AVE
Address: 1228 ST PAUL AVE
City,State,Zip: TACOMA, WA 98421
Facility ID: 53785
Region: Southwest
Lat/Long: 47.25297 / -122.4245
Clean Up Siteid: 14661
Site Status: Cleanup Started
Contaminant Name: Petroleum-Other
Alternate Site Names: Not reported
Site Rank: Not reported
Has Institutional Control:Not reported
Past VCP: Not reported
Current VCP: Not reported
Ground Water: Not reported
Surface Water: Not reported
Soil: Suspected
Sediment: Not reported
Air: Not reported
Bedrock: Not reported
Responsible Unit: Southwest

Name: UNION PACIFIC RAILROAD ST PAUL AVE
Address: 1228 ST PAUL AVE
City,State,Zip: TACOMA, WA 98421
Facility ID: 53785
Region: Southwest
Lat/Long: 47.25297 / -122.4245
Clean Up Siteid: 14661
Site Status: Cleanup Started
Contaminant Name: Polycyclic Aromatic Hydrocarbons
Alternate Site Names: Not reported
Site Rank: Not reported
Has Institutional Control:Not reported
Past VCP: Not reported

Map ID
Direction
Distance
Elevation

MAP FINDINGS

Site

Database(s)

EDR ID Number
EPA ID Number

UNION PACIFIC RAILROAD ST PAUL AVE (Continued)

S123096460

Current VCP: Not reported
Ground Water: Not reported
Surface Water: Not reported
Soil: Suspected
Sediment: Not reported
Air: Not reported
Bedrock: Not reported
Responsible Unit: Southwest

ALLSITES:

Name: UNION PACIFIC RAILROAD ST PAUL AVE
Facility Id: 53785

232
West
1/2-1
0.845 mi.
4460 ft.

ROMAN MEAL COMPANY
2101 SO TACOMA WAY PO BOX 11126
TACOMA, WA 98411

WA CSCSL **U003354456**
WA UST **N/A**
WA ALLSITES

Relative:
Higher
Actual:
207 ft.

CSCSL:
Name: NALLEY VALLEY SELF STORAGE INC
Address: 2101 TACOMA WAY S
City,State,Zip: TACOMA, WA 98411
Facility ID: 9985951
Region: Southwest
Lat/Long: 47.2324229094 / -122.464657009
Clean Up Siteid: 14707
Site Status: Awaiting Cleanup
Contaminant Name: Arsenic
Alternate Site Names: ROMAN MEAL COMPANY
Site Rank: Not reported
Has Institutional Control: Not reported
Past VCP: Not reported
Current VCP: Not reported
Ground Water: Suspected
Surface Water: Not reported
Soil: Confirmed Above Cleanup Levels
Sediment: Not reported
Air: Not reported
Bedrock: Not reported
Responsible Unit: Southwest

Name: NALLEY VALLEY SELF STORAGE INC
Address: 2101 TACOMA WAY S
City,State,Zip: TACOMA, WA 98411
Facility ID: 9985951
Region: Southwest
Lat/Long: 47.2324229094 / -122.464657009
Clean Up Siteid: 14707
Site Status: Awaiting Cleanup
Contaminant Name: Lead
Alternate Site Names: ROMAN MEAL COMPANY
Site Rank: Not reported
Has Institutional Control: Not reported
Past VCP: Not reported
Current VCP: Not reported
Ground Water: Suspected

Map ID
Direction
Distance
Elevation

MAP FINDINGS

Site

Database(s)

EDR ID Number
EPA ID Number

ROMAN MEAL COMPANY (Continued)

U003354456

Surface Water: Not reported
Soil: Below Cleanup Levels
Sediment: Not reported
Air: Not reported
Bedrock: Not reported
Responsible Unit: Southwest

Name: NALLEY VALLEY SELF STORAGE INC
Address: 2101 TACOMA WAY S
City,State,Zip: TACOMA, WA 98411
Facility ID: 9985951
Region: Southwest
Lat/Long: 47.2324229094 / -122.464657009
Clean Up Siteid: 14707
Site Status: Awaiting Cleanup
Contaminant Name: Metals - Other
Alternate Site Names: ROMAN MEAL COMPANY
Site Rank: Not reported
Has Institutional Control: Not reported
Past VCP: Not reported
Current VCP: Not reported
Ground Water: Suspected
Surface Water: Not reported
Soil: Below Cleanup Levels
Sediment: Not reported
Air: Not reported
Bedrock: Not reported
Responsible Unit: Southwest

Name: NALLEY VALLEY SELF STORAGE INC
Address: 2101 TACOMA WAY S
City,State,Zip: TACOMA, WA 98411
Facility ID: 9985951
Region: Southwest
Lat/Long: 47.2324229094 / -122.464657009
Clean Up Siteid: 14707
Site Status: Awaiting Cleanup
Contaminant Name: Petroleum-Diesel
Alternate Site Names: ROMAN MEAL COMPANY
Site Rank: Not reported
Has Institutional Control: Not reported
Past VCP: Not reported
Current VCP: Not reported
Ground Water: Suspected
Surface Water: Not reported
Soil: Confirmed Above Cleanup Levels
Sediment: Not reported
Air: Not reported
Bedrock: Not reported
Responsible Unit: Southwest

Name: NALLEY VALLEY SELF STORAGE INC
Address: 2101 TACOMA WAY S
City,State,Zip: TACOMA, WA 98411
Facility ID: 9985951
Region: Southwest
Lat/Long: 47.2324229094 / -122.464657009

Map ID
Direction
Distance
Elevation

MAP FINDINGS

Site

Database(s)

EDR ID Number
EPA ID Number

ROMAN MEAL COMPANY (Continued)

U003354456

Clean Up Siteid: 14707
Site Status: Awaiting Cleanup
Contaminant Name: Petroleum-Other
Alternate Site Names: ROMAN MEAL COMPANY
Site Rank: Not reported
Has Institutional Control: Not reported
Past VCP: Not reported
Current VCP: Not reported
Ground Water: Suspected
Surface Water: Not reported
Soil: Confirmed Above Cleanup Levels
Sediment: Not reported
Air: Not reported
Bedrock: Not reported
Responsible Unit: Southwest

UST:

Name: ROMAN MEAL COMPANY
Address: 2101 SO TACOMA WAY PO BOX 11126
City: TACOMA
Zip: 98411
Facility ID: 9985951
Site Id: 424
UBI: Not reported
Phone Number: Not reported
Decimal Latitude: 47.2324229094
Decimal Longitude: -122.464657009

Tank Name: 1
Tag Number: Not reported
Tank Status: Removed
Tank Status Date: 08/06/1996
Tank Install Date: 12/31/1964
Tank Closure Date: Not reported
Capacity Range: Not reported
Tank Permit Expiration Date: Not reported
Tank Upgrade Date: Not reported
Tank Spill Prevention: Not reported
Tank Overfill Prevention: Not reported
Tank Material: Steel
Tank Construction: Not reported
Tank Tightness Test: Not reported
Tank Corrosion Protection: Not reported
Tank Manifold: Not reported
Tank Release Detection: Not reported
Tank SFC Type: Not reported
Pipe Material: Not reported
Pipe Construction: Not reported
Pipe Primary Release Detection: Not reported
Pipe Second Release Detection: Not reported
Pipe Corrosion Protection: Not reported
Pipe Pumping System: Not reported
Responsible Unit: Southwest
Dispenser/Pump SFC Type: Not reported

Name: ROMAN MEAL COMPANY
Address: 2101 SO TACOMA WAY PO BOX 11126

Map ID
Direction
Distance
Elevation

MAP FINDINGS

Site

Database(s)

EDR ID Number
EPA ID Number

ROMAN MEAL COMPANY (Continued)

U003354456

City: TACOMA
Zip: 98411

Tank Name: 2
Tag Number: Not reported
Tank Status: Removed
Tank Status Date: 08/06/1996
Tank Install Date: 12/31/1964
Tank Closure Date: Not reported
Capacity Range: Not reported
Tank Permit Expiration Date: Not reported
Tank Upgrade Date: Not reported
Tank Spill Prevention: Not reported
Tank Overfill Prevention: Not reported
Tank Material: Steel
Tank Construction: Not reported
Tank Tightness Test: Not reported
Tank Corrosion Protection: Not reported
Tank Manifold: Not reported
Tank Release Detection: Not reported
Tank SFC Type: Not reported
Pipe Material: Not reported
Pipe Construction: Not reported
Pipe Primary Release Detection: Not reported
Pipe Second Release Detection: Not reported
Pipe Corrosion Protection: Not reported
Pipe Pumping System: Not reported
Responsible Unit: Southwest
Dispenser/Pump SFC Type: Not reported

ALLSITES:

Name: ROMAN MEAL COMPANY
Facility Id: 9985951

233
South
1/2-1
0.849 mi.
4484 ft.

Relative:
Higher

Actual:
317 ft.

NEWMAN RECYCLING
409 E MORTON ST
TACOMA, WA 98404

HSL:
Name: NEWMAN RECYCLING
Address: Not reported
City,State,Zip: TACOMA, WA
edr_fstat: WA
edr_fzip: Not reported
edr_fcnty: PIERCE
edr_zip: Not reported
Facility Type: Hazardous Sites List
Facility Status: Awaiting Cleanup
FSID Number: 69871828
Rank: 4
Region: SW
EDR Link ID: 69871828
Region Decode: SOUTHWEST REGIONAL OFFICE

WA HSL 1001969800
WA CSCSL WA0000627703
WA ALLSITES
RCRA NonGen / NLR
FINDS
ECHO

Map ID
Direction
Distance
Elevation

MAP FINDINGS

Site

Database(s)

EDR ID Number
EPA ID Number

NEWMAN RECYCLING (Continued)

1001969800

CSCSL:

Name: NEWMAN RECYCLING
Address: 409 E MORTON ST
City,State,Zip: TACOMA, WA 98404
Facility ID: 69871828
Region: Southwest
Lat/Long: 47.22799 / -122.42606
Clean Up Siteid: 4620
Site Status: Awaiting Cleanup
Contaminant Name: Metals Priority Pollutants
Alternate Site Names: Not reported
Site Rank: 4 - Low-Moderate Risk
Has Institutional Control: Not reported
Past VCP: Not reported
Current VCP: Not reported
Ground Water: Suspected
Surface Water: Not reported
Soil: Confirmed Above Cleanup Levels
Sediment: Not reported
Air: Not reported
Bedrock: Not reported
Responsible Unit: Southwest

Name: NEWMAN RECYCLING
Address: 409 E MORTON ST
City,State,Zip: TACOMA, WA 98404
Facility ID: 69871828
Region: Southwest
Lat/Long: 47.22799 / -122.42606
Clean Up Siteid: 4620
Site Status: Awaiting Cleanup
Contaminant Name: Petroleum Products-Unspecified
Alternate Site Names: Not reported
Site Rank: 4 - Low-Moderate Risk
Has Institutional Control: Not reported
Past VCP: Not reported
Current VCP: Not reported
Ground Water: Suspected
Surface Water: Not reported
Soil: Confirmed Above Cleanup Levels
Sediment: Not reported
Air: Not reported
Bedrock: Not reported
Responsible Unit: Southwest

ALLSITES:

Name: NEWMAN RECYCLING
Facility Id: 69871828

RCRA Listings:

Date Form Received by Agency: 1999-11-02 00:00:00.0
Handler Name: NEWMAN RECYCLING
Handler Address: 409 E MORTON ST
Handler City,State,Zip: TACOMA, WA 98404
EPA ID: WA0000627703
Contact Name: DON NEWMAN

Map ID
 Direction
 Distance
 Elevation

MAP FINDINGS

Site

Database(s)

EDR ID Number
 EPA ID Number

NEWMAN RECYCLING (Continued)

1001969800

Contact Address:	409 E MORTON ST
Contact City,State,Zip:	TACOMA, WA 98404
Contact Telephone:	253-627-1477
Contact Fax:	Not reported
Contact Email:	Not reported
Contact Title:	MR
EPA Region:	10
Land Type:	Other
Federal Waste Generator Description:	Not a generator, verified
Non-Notifier:	Not reported
Biennial Report Cycle:	Not reported
Accessibility:	Not reported
Active Site Indicator:	Not reported
State District Owner:	WA
State District:	SWRO
Mailing Address:	409 E MORTON ST
Mailing City,State,Zip:	TACOMA, WA 98404
Owner Name:	NEWMAN RECYCLING
Owner Type:	Private
Operator Name:	NEWMAN, DON
Operator Type:	Private
Short-Term Generator Activity:	No
Importer Activity:	No
Mixed Waste Generator:	No
Transporter Activity:	No
Transfer Facility Activity:	No
Recycler Activity with Storage:	No
Small Quantity On-Site Burner Exemption:	No
Smelting Melting and Refining Furnace Exemption:	No
Underground Injection Control:	No
Off-Site Waste Receipt:	No
Universal Waste Indicator:	No
Universal Waste Destination Facility:	No
Federal Universal Waste:	No
Active Site Fed-Reg Treatment Storage and Disposal Facility:	Not reported
Active Site Converter Treatment storage and Disposal Facility:	Not reported
Active Site State-Reg Treatment Storage and Disposal Facility:	Not reported
Active Site State-Reg Handler:	---
Federal Facility Indicator:	Not reported
Hazardous Secondary Material Indicator:	NN
Sub-Part K Indicator:	Not reported
Commercial TSD Indicator:	No
Treatment Storage and Disposal Type:	Not reported
2018 GPRa Permit Baseline:	Not on the Baseline
2018 GPRa Renewals Baseline:	Not on the Baseline
Permit Renewals Workload Universe:	Not reported
Permit Workload Universe:	Not reported
Permit Progress Universe:	Not reported
Post-Closure Workload Universe:	Not reported
Closure Workload Universe:	Not reported
202 GPRa Corrective Action Baseline:	No
Corrective Action Workload Universe:	No
Subject to Corrective Action Universe:	No
Non-TSDs Where RCRA CA has Been Imposed Universe:	No
TSDs Potentially Subject to CA Under 3004 (u)/(v) Universe:	No
TSDs Only Subject to CA under Discretionary Auth Universe:	No
Corrective Action Priority Ranking:	No NCAPS ranking

Map ID
 Direction
 Distance
 Elevation

MAP FINDINGS

Site

Database(s)

EDR ID Number
 EPA ID Number

NEWMAN RECYCLING (Continued)

1001969800

Environmental Control Indicator:	No
Institutional Control Indicator:	No
Human Exposure Controls Indicator:	N/A
Groundwater Controls Indicator:	N/A
Operating TSDF Universe:	Not reported
Full Enforcement Universe:	Not reported
Significant Non-Complier Universe:	No
Unaddressed Significant Non-Complier Universe:	No
Addressed Significant Non-Complier Universe:	No
Significant Non-Complier With a Compliance Schedule Universe:	No
Financial Assurance Required:	Not reported
Handler Date of Last Change:	2018-05-08 19:19:08.0
Recognized Trader-Importer:	No
Recognized Trader-Exporter:	No
Importer of Spent Lead Acid Batteries:	No
Exporter of Spent Lead Acid Batteries:	No
Recycler Activity Without Storage:	No
Manifest Broker:	No
Sub-Part P Indicator:	Not reported

Handler - Owner Operator:

Owner/Operator Indicator:	Owner
Owner/Operator Name:	NEWMAN RECYCLING
Legal Status:	Private
Date Became Current:	Not reported
Date Ended Current:	Not reported
Owner/Operator Address:	409 E MORTON ST
Owner/Operator City,State,Zip:	TACOMA, WA 98404
Owner/Operator Telephone:	000-000-0000
Owner/Operator Telephone Ext:	Not reported
Owner/Operator Fax:	Not reported
Owner/Operator Email:	Not reported

Owner/Operator Indicator:	Operator
Owner/Operator Name:	NEWMAN, DON
Legal Status:	Private
Date Became Current:	Not reported
Date Ended Current:	Not reported
Owner/Operator Address:	409 E MORTON ST
Owner/Operator City,State,Zip:	TACOMA, WA 98404
Owner/Operator Telephone:	253-627-1477
Owner/Operator Telephone Ext:	Not reported
Owner/Operator Fax:	Not reported
Owner/Operator Email:	Not reported

Owner/Operator Indicator:	Owner
Owner/Operator Name:	NEWMAN RECYCLING
Legal Status:	Private
Date Became Current:	Not reported
Date Ended Current:	Not reported
Owner/Operator Address:	409 E MORTON ST
Owner/Operator City,State,Zip:	TACOMA, WA 98404
Owner/Operator Telephone:	000-000-0000
Owner/Operator Telephone Ext:	Not reported
Owner/Operator Fax:	Not reported
Owner/Operator Email:	Not reported

Map ID
Direction
Distance
Elevation

MAP FINDINGS

Site

Database(s)

EDR ID Number
EPA ID Number

NEWMAN RECYCLING (Continued)

1001969800

Owner/Operator Indicator: Operator
Owner/Operator Name: NEWMAN, DON
Legal Status: Private
Date Became Current: Not reported
Date Ended Current: Not reported
Owner/Operator Address: 409 E MORTON ST
Owner/Operator City,State,Zip: TACOMA, WA 98404
Owner/Operator Telephone: 253-627-1477
Owner/Operator Telephone Ext: Not reported
Owner/Operator Fax: Not reported
Owner/Operator Email: Not reported

Owner/Operator Indicator: Owner
Owner/Operator Name: NEWMAN RECYCLING
Legal Status: Private
Date Became Current: 1996-06-20 00:00:00.
Date Ended Current: Not reported
Owner/Operator Address: 409 E MORTON ST
Owner/Operator City,State,Zip: TACOMA, WA 98404
Owner/Operator Telephone: 253-627-1477
Owner/Operator Telephone Ext: Not reported
Owner/Operator Fax: Not reported
Owner/Operator Email: Not reported

Owner/Operator Indicator: Owner
Owner/Operator Name: TOPLIFT, RON
Legal Status: Private
Date Became Current: Not reported
Date Ended Current: Not reported
Owner/Operator Address: 409 E MORTON ST
Owner/Operator City,State,Zip: TACOMA, WA 98404
Owner/Operator Telephone: 253-627-1562
Owner/Operator Telephone Ext: Not reported
Owner/Operator Fax: Not reported
Owner/Operator Email: Not reported

Owner/Operator Indicator: Owner
Owner/Operator Name: TOPLIFT, RON
Legal Status: Private
Date Became Current: Not reported
Date Ended Current: Not reported
Owner/Operator Address: 409 E MORTON ST
Owner/Operator City,State,Zip: TACOMA, WA 98404
Owner/Operator Telephone: 253-627-1562
Owner/Operator Telephone Ext: Not reported
Owner/Operator Fax: Not reported
Owner/Operator Email: Not reported

Owner/Operator Indicator: Owner
Owner/Operator Name: NEWMAN, DON
Legal Status: Private
Date Became Current: Not reported
Date Ended Current: Not reported
Owner/Operator Address: 409 E MORTON ST
Owner/Operator City,State,Zip: TACOMA, WA 98404
Owner/Operator Telephone: 253-627-1477
Owner/Operator Telephone Ext: Not reported

Map ID
Direction
Distance
Elevation

MAP FINDINGS

Site

Database(s)

EDR ID Number
EPA ID Number

NEWMAN RECYCLING (Continued)

1001969800

Owner/Operator Fax:	Not reported
Owner/Operator Email:	Not reported
Owner/Operator Indicator:	Operator
Owner/Operator Name:	NEWMAN, DON
Legal Status:	Private
Date Became Current:	Not reported
Date Ended Current:	Not reported
Owner/Operator Address:	409 E MORTON ST
Owner/Operator City,State,Zip:	TACOMA, WA 98404
Owner/Operator Telephone:	253-627-1477
Owner/Operator Telephone Ext:	Not reported
Owner/Operator Fax:	Not reported
Owner/Operator Email:	Not reported
Owner/Operator Indicator:	Owner
Owner/Operator Name:	NEWMAN RECYCLING
Legal Status:	Private
Date Became Current:	Not reported
Date Ended Current:	Not reported
Owner/Operator Address:	409 E MORTON ST
Owner/Operator City,State,Zip:	TACOMA, WA 98404
Owner/Operator Telephone:	000-000-0000
Owner/Operator Telephone Ext:	Not reported
Owner/Operator Fax:	Not reported
Owner/Operator Email:	Not reported
Owner/Operator Indicator:	Owner
Owner/Operator Name:	NEWMAN RECYCLING
Legal Status:	Private
Date Became Current:	1996-06-20 00:00:00.
Date Ended Current:	Not reported
Owner/Operator Address:	409 E MORTON ST
Owner/Operator City,State,Zip:	TACOMA, WA 98404
Owner/Operator Telephone:	253-627-1477
Owner/Operator Telephone Ext:	Not reported
Owner/Operator Fax:	Not reported
Owner/Operator Email:	Not reported
Owner/Operator Indicator:	Owner
Owner/Operator Name:	NEWMAN RECYCLING
Legal Status:	Private
Date Became Current:	1996-06-20 00:00:00.
Date Ended Current:	Not reported
Owner/Operator Address:	409 E MORTON ST
Owner/Operator City,State,Zip:	TACOMA, WA 98404
Owner/Operator Telephone:	253-627-1477
Owner/Operator Telephone Ext:	Not reported
Owner/Operator Fax:	Not reported
Owner/Operator Email:	Not reported
Owner/Operator Indicator:	Operator
Owner/Operator Name:	NEWMAN RECYCLING
Legal Status:	Private
Date Became Current:	Not reported
Date Ended Current:	Not reported
Owner/Operator Address:	409 E MORTON ST

Map ID
Direction
Distance
Elevation

MAP FINDINGS

Site

Database(s)

EDR ID Number
EPA ID Number

NEWMAN RECYCLING (Continued)

1001969800

Owner/Operator City,State,Zip:	TACOMA, WA 98404
Owner/Operator Telephone:	000-000-0000
Owner/Operator Telephone Ext:	Not reported
Owner/Operator Fax:	Not reported
Owner/Operator Email:	Not reported
Owner/Operator Indicator:	Owner
Owner/Operator Name:	NEWMAN RECYCLING
Legal Status:	Private
Date Became Current:	Not reported
Date Ended Current:	Not reported
Owner/Operator Address:	409 E MORTON ST
Owner/Operator City,State,Zip:	TACOMA, WA 98404
Owner/Operator Telephone:	000-000-0000
Owner/Operator Telephone Ext:	Not reported
Owner/Operator Fax:	Not reported
Owner/Operator Email:	Not reported
Owner/Operator Indicator:	Owner
Owner/Operator Name:	NEWMAN RECYCLING
Legal Status:	Private
Date Became Current:	1996-06-20 00:00:00.
Date Ended Current:	Not reported
Owner/Operator Address:	409 E MORTON ST
Owner/Operator City,State,Zip:	TACOMA, WA 98404
Owner/Operator Telephone:	253-627-1477
Owner/Operator Telephone Ext:	Not reported
Owner/Operator Fax:	Not reported
Owner/Operator Email:	Not reported
Owner/Operator Indicator:	Owner
Owner/Operator Name:	TOPLIFT, RON
Legal Status:	Private
Date Became Current:	Not reported
Date Ended Current:	Not reported
Owner/Operator Address:	409 E MORTON ST
Owner/Operator City,State,Zip:	TACOMA, WA 98404
Owner/Operator Telephone:	253-627-1562
Owner/Operator Telephone Ext:	Not reported
Owner/Operator Fax:	Not reported
Owner/Operator Email:	Not reported
Owner/Operator Indicator:	Owner
Owner/Operator Name:	TOPLIFT, RON
Legal Status:	Private
Date Became Current:	Not reported
Date Ended Current:	Not reported
Owner/Operator Address:	409 E MORTON ST
Owner/Operator City,State,Zip:	TACOMA, WA 98404
Owner/Operator Telephone:	253-627-1562
Owner/Operator Telephone Ext:	Not reported
Owner/Operator Fax:	Not reported
Owner/Operator Email:	Not reported
Owner/Operator Indicator:	Operator
Owner/Operator Name:	NEWMAN RECYCLING
Legal Status:	Private

Map ID
Direction
Distance
Elevation

MAP FINDINGS

Site

Database(s)

EDR ID Number
EPA ID Number

NEWMAN RECYCLING (Continued)

1001969800

Date Became Current: Not reported
Date Ended Current: Not reported
Owner/Operator Address: 409 E MORTON ST
Owner/Operator City,State,Zip: TACOMA, WA 98404-1548
Owner/Operator Telephone: 253-627-1477
Owner/Operator Telephone Ext: Not reported
Owner/Operator Fax: Not reported
Owner/Operator Email: Not reported

Owner/Operator Indicator: Owner
Owner/Operator Name: DON N
Legal Status: Private
Date Became Current: 1996-06-20 00:00:00.
Date Ended Current: Not reported
Owner/Operator Address: 409 E MORTON ST
Owner/Operator City,State,Zip: TACOMA, WA 98404-1548
Owner/Operator Telephone: 253-627-1477
Owner/Operator Telephone Ext: Not reported
Owner/Operator Fax: Not reported
Owner/Operator Email: Not reported

Owner/Operator Indicator: Owner
Owner/Operator Name: NEWMAN, DON
Legal Status: Private
Date Became Current: Not reported
Date Ended Current: Not reported
Owner/Operator Address: 409 E MORTON ST
Owner/Operator City,State,Zip: TACOMA, WA 98404
Owner/Operator Telephone: 253-627-1477
Owner/Operator Telephone Ext: Not reported
Owner/Operator Fax: Not reported
Owner/Operator Email: Not reported

Owner/Operator Indicator: Operator
Owner/Operator Name: NEWMAN, DON
Legal Status: Private
Date Became Current: Not reported
Date Ended Current: Not reported
Owner/Operator Address: 409 E MORTON ST
Owner/Operator City,State,Zip: TACOMA, WA 98404
Owner/Operator Telephone: 253-627-1477
Owner/Operator Telephone Ext: Not reported
Owner/Operator Fax: Not reported
Owner/Operator Email: Not reported

Owner/Operator Indicator: Operator
Owner/Operator Name: DON N
Legal Status: Private
Date Became Current: 1996-06-20 00:00:00.
Date Ended Current: Not reported
Owner/Operator Address: 409 E MORTON ST
Owner/Operator City,State,Zip: TACOMA, WA 98404-1548
Owner/Operator Telephone: 253-627-1477
Owner/Operator Telephone Ext: Not reported
Owner/Operator Fax: Not reported
Owner/Operator Email: Not reported

Map ID
Direction
Distance
Elevation

MAP FINDINGS

Site

Database(s)

EDR ID Number
EPA ID Number

NEWMAN RECYCLING (Continued)

1001969800

Owner/Operator Indicator: Operator
Owner/Operator Name: NEWMAN, DON
Legal Status: Private
Date Became Current: Not reported
Date Ended Current: Not reported
Owner/Operator Address: 409 E MORTON ST
Owner/Operator City,State,Zip: TACOMA, WA 98404
Owner/Operator Telephone: 253-627-1477
Owner/Operator Telephone Ext: Not reported
Owner/Operator Fax: Not reported
Owner/Operator Email: Not reported

Owner/Operator Indicator: Operator
Owner/Operator Name: NEWMAN RECYCLING
Legal Status: Private
Date Became Current: Not reported
Date Ended Current: Not reported
Owner/Operator Address: 409 E MORTON ST
Owner/Operator City,State,Zip: TACOMA, WA 98404
Owner/Operator Telephone: 000-000-0000
Owner/Operator Telephone Ext: Not reported
Owner/Operator Fax: Not reported
Owner/Operator Email: Not reported

Owner/Operator Indicator: Owner
Owner/Operator Name: NEWMAN RECYCLING
Legal Status: Private
Date Became Current: 1996-06-20 00:00:00.
Date Ended Current: Not reported
Owner/Operator Address: 409 E MORTON ST
Owner/Operator City,State,Zip: TACOMA, WA 98404
Owner/Operator Telephone: 253-627-1477
Owner/Operator Telephone Ext: Not reported
Owner/Operator Fax: Not reported
Owner/Operator Email: Not reported

Historic Generators:

Receive Date: 1999-11-01 00:00:00.0
Handler Name: NEWMAN RECYCLING
Federal Waste Generator Description: Not a generator, verified
State District Owner: WA
Large Quantity Handler of Universal Waste: No
Recognized Trader Importer: No
Recognized Trader Exporter: No
Spent Lead Acid Battery Importer: No
Spent Lead Acid Battery Exporter: No
Current Record: No
Non Storage Recycler Activity: Not reported
Electronic Manifest Broker: Not reported

Receive Date: 1999-11-01 00:00:00.0
Handler Name: NEWMAN RECYCLING
Federal Waste Generator Description: Not a generator, verified
State District Owner: WA
Large Quantity Handler of Universal Waste: No
Recognized Trader Importer: No
Recognized Trader Exporter: No

Map ID
Direction
Distance
Elevation

MAP FINDINGS

Site

Database(s)

EDR ID Number
EPA ID Number

NEWMAN RECYCLING (Continued)

1001969800

Spent Lead Acid Battery Importer:	No
Spent Lead Acid Battery Exporter:	No
Current Record:	No
Non Storage Recycler Activity:	Not reported
Electronic Manifest Broker:	Not reported
Receive Date:	1999-11-02 00:00:00.0
Handler Name:	NEWMAN RECYCLING
Federal Waste Generator Description:	Not a generator, verified
State District Owner:	WA
Large Quantity Handler of Universal Waste:	No
Recognized Trader Importer:	No
Recognized Trader Exporter:	No
Spent Lead Acid Battery Importer:	No
Spent Lead Acid Battery Exporter:	No
Current Record:	Yes
Non Storage Recycler Activity:	Not reported
Electronic Manifest Broker:	Not reported
Receive Date:	1993-12-31 00:00:00.0
Handler Name:	NEWMAN RECYCLING
Federal Waste Generator Description:	Conditionally Exempt Small Quantity Generator
State District Owner:	WA
Large Quantity Handler of Universal Waste:	No
Recognized Trader Importer:	No
Recognized Trader Exporter:	No
Spent Lead Acid Battery Importer:	No
Spent Lead Acid Battery Exporter:	No
Current Record:	No
Non Storage Recycler Activity:	Not reported
Electronic Manifest Broker:	Not reported
Receive Date:	1996-02-14 00:00:00.0
Handler Name:	NEWMAN RECYCLING
Federal Waste Generator Description:	Conditionally Exempt Small Quantity Generator
State District Owner:	WA
Large Quantity Handler of Universal Waste:	No
Recognized Trader Importer:	No
Recognized Trader Exporter:	No
Spent Lead Acid Battery Importer:	No
Spent Lead Acid Battery Exporter:	No
Current Record:	No
Non Storage Recycler Activity:	Not reported
Electronic Manifest Broker:	Not reported
Receive Date:	1997-02-10 00:00:00.0
Handler Name:	NEWMAN RECYCLING
Federal Waste Generator Description:	Conditionally Exempt Small Quantity Generator
State District Owner:	WA
Large Quantity Handler of Universal Waste:	No
Recognized Trader Importer:	No
Recognized Trader Exporter:	No
Spent Lead Acid Battery Importer:	No
Spent Lead Acid Battery Exporter:	No
Current Record:	No
Non Storage Recycler Activity:	Not reported
Electronic Manifest Broker:	Not reported

Map ID
Direction
Distance
Elevation

MAP FINDINGS

Site

Database(s)

EDR ID Number
EPA ID Number

NEWMAN RECYCLING (Continued)

1001969800

Receive Date: 1998-03-09 00:00:00.0
Handler Name: NEWMAN RECYCLING
Federal Waste Generator Description: Conditionally Exempt Small Quantity Generator
State District Owner: WA
Large Quantity Handler of Universal Waste: No
Recognized Trader Importer: No
Recognized Trader Exporter: No
Spent Lead Acid Battery Importer: No
Spent Lead Acid Battery Exporter: No
Current Record: No
Non Storage Recycler Activity: Not reported
Electronic Manifest Broker: Not reported

Receive Date: 1999-08-25 00:00:00.0
Handler Name: NEWMAN RECYCLING
Federal Waste Generator Description: Conditionally Exempt Small Quantity Generator
State District Owner: WA
Large Quantity Handler of Universal Waste: No
Recognized Trader Importer: No
Recognized Trader Exporter: No
Spent Lead Acid Battery Importer: No
Spent Lead Acid Battery Exporter: No
Current Record: No
Non Storage Recycler Activity: Not reported
Electronic Manifest Broker: Not reported

Receive Date: 1999-11-01 00:00:00.0
Handler Name: NEWMAN RECYCLING
Federal Waste Generator Description: Not a generator, verified
State District Owner: WA
Large Quantity Handler of Universal Waste: No
Recognized Trader Importer: No
Recognized Trader Exporter: No
Spent Lead Acid Battery Importer: No
Spent Lead Acid Battery Exporter: No
Current Record: No
Non Storage Recycler Activity: Not reported
Electronic Manifest Broker: Not reported

List of NAICS Codes and Descriptions:

NAICS Code: 42393
NAICS Description: RECYCLABLE MATERIAL MERCHANT WHOLESALERS

Facility Has Received Notices of Violation:

No Violations Found:

Evaluation Action Summary:

No Evaluations Found:

FINDS:

Registry ID: 110005306533

Map ID
Direction
Distance
Elevation

MAP FINDINGS

Site

Database(s)

EDR ID Number
EPA ID Number

NEWMAN RECYCLING (Continued)

1001969800

Click Here:

Environmental Interest/Information System:

Washington Facility / Site Identification System (WA-FSIS) provides a means to query and display data maintained by the Washington Department of Ecology. This system contains key information for each facility/site that is currently, or has been, of interest to the Air Quality, Dam Safety, Hazardous Waste, Toxics Cleanup, and Water Quality Programs.

RCRAInfo is a national information system that supports the Resource Conservation and Recovery Act (RCRA) program through the tracking of events and activities related to facilities that generate, transport, and treat, store, or dispose of hazardous waste. RCRAInfo allows RCRA program staff to track the notification, permit, compliance, and corrective action activities required under RCRA.

[Click this hyperlink](#) while viewing on your computer to access additional FINDS: detail in the EDR Site Report.

ECHO:

Envid: 1001969800
Registry ID: 110005306533
DFR URL: <http://echo.epa.gov/detailed-facility-report?fid=110005306533>
Name: NEWMAN RECYCLING
Address: 409 E MORTON ST
City,State,Zip: TACOMA, WA 98404

234
NW
1/2-1
0.873 mi.
4611 ft.

TACOMA CITY CONVENTION CTR GARAGE
1500 BROADWAY
TACOMA, WA 98402

WA HSL 1011266136
WA CSCSL N/A
WA ALLSITES
FINDS

Relative:
Higher
Actual:
100 ft.

HSL:

Name: TACOMA CITY CONVENTION CTR GARAGE
Address: Not reported
City,State,Zip: TACOMA, WA
edr_fstat: WA
edr_fzip: Not reported
edr_fcnty: PIERCE
edr_zip: Not reported
Facility Type: Hazardous Sites List
Facility Status: Awaiting Cleanup
FSID Number: 8168704
Rank: 5
Region: SW
EDR Link ID: 8168704
Region Decode: SOUTHWEST REGIONAL OFFICE

CSCSL:

Name: TACOMA CITY CONVENTION CTR GARAGE
Address: 1500 BROADWAY
City,State,Zip: TACOMA, WA 98402
Facility ID: 8168704
Region: Southwest
Lat/Long: 47.247083 / -122.439806
Clean Up Siteid: 4023

Map ID
Direction
Distance
Elevation

MAP FINDINGS

Site

Database(s)

EDR ID Number
EPA ID Number

TACOMA CITY CONVENTION CTR GARAGE (Continued)

1011266136

Site Status: Awaiting Cleanup
Contaminant Name: Halogenated Organics
Alternate Site Names: Not reported
Site Rank: 5 - Lowest Assessed Risk
Has Institutional Control: Not reported
Past VCP: Not reported
Current VCP: Not reported
Ground Water: Confirmed Above Cleanup Levels
Surface Water: Suspected
Soil: Not reported
Sediment: Not reported
Air: Not reported
Bedrock: Not reported
Responsible Unit: Southwest

Name: TACOMA CITY CONVENTION CTR GARAGE
Address: 1500 BROADWAY
City, State, Zip: TACOMA, WA 98402
Facility ID: 8168704
Region: Southwest
Lat/Long: 47.247083 / -122.439806
Clean Up Siteid: 4023
Site Status: Awaiting Cleanup
Contaminant Name: Petroleum Products-Unspecified
Alternate Site Names: Not reported
Site Rank: 5 - Lowest Assessed Risk
Has Institutional Control: Not reported
Past VCP: Not reported
Current VCP: Not reported
Ground Water: Confirmed Above Cleanup Levels
Surface Water: Suspected
Soil: Not reported
Sediment: Not reported
Air: Not reported
Bedrock: Not reported
Responsible Unit: Southwest

ALLSITES:

Name: TACOMA CITY CONVENTION CTR GARAGE
Facility Id: 8168704

FINDS:

Registry ID: 110036131897

Click Here:

Environmental Interest/Information System:

Washington Facility / Site Identification System (WA-FSIS) provides a means to query and display data maintained by the Washington Department of Ecology. This system contains key information for each facility/site that is currently, or has been, of interest to the Air Quality, Dam Safety, Hazardous Waste, Toxics Cleanup, and Water Quality Programs.

Registry ID: 110070081188

Click Here:

Map ID
 Direction
 Distance
 Elevation

MAP FINDINGS

Site

Database(s)

EDR ID Number
 EPA ID Number

TACOMA CITY CONVENTION CTR GARAGE (Continued)

1011266136

Environmental Interest/Information System:

US National Pollutant Discharge Elimination System (NPDES) module of the Compliance Information System (ICIS) tracks surface water permits issued under the Clean Water Act. Under NPDES, all facilities that discharge pollutants from any point source into waters of the United States are required to obtain a permit. The permit will likely contain limits on what can be discharged, impose monitoring and reporting requirements, and include other provisions to ensure that the discharge does not adversely affect water quality.

[Click this hyperlink](#) while viewing on your computer to access additional FINDS: detail in the EDR Site Report.

235
SSW
1/2-1
0.915 mi.
4832 ft.

35TH ST LANDFILL CITY FILL
S 35TH ST & PACIFIC AVE
TACOMA, WA 98418

WA CSCSL
WA ALLSITES
FINDS

1008919432
N/A

Relative:
Higher
Actual:
304 ft.

CSCSL:
 Name: 35TH ST LANDFILL CITY FILL
 Address: S 35TH ST & PACIFIC AVE
 City,State,Zip: TACOMA, WA 98418
 Facility ID: 5774537
 Region: Southwest
 Lat/Long: 47.229322 / -122.432822
 Clean Up Siteid: 341
 Site Status: Cleanup Started
 Contaminant Name: Arsenic
 Alternate Site Names: Not reported
 Site Rank: Not reported
 Has Institutional Control: Not reported
 Past VCP: True
 Current VCP: Not reported
 Ground Water: Suspected
 Surface Water: Confirmed Above Cleanup Levels
 Soil: Confirmed Above Cleanup Levels
 Sediment: Not reported
 Air: Not reported
 Bedrock: Not reported
 Responsible Unit: Southwest

Name: 35TH ST LANDFILL CITY FILL
 Address: S 35TH ST & PACIFIC AVE
 City,State,Zip: TACOMA, WA 98418
 Facility ID: 5774537
 Region: Southwest
 Lat/Long: 47.229322 / -122.432822
 Clean Up Siteid: 341
 Site Status: Cleanup Started
 Contaminant Name: Metals Priority Pollutants
 Alternate Site Names: Not reported
 Site Rank: Not reported
 Has Institutional Control: Not reported
 Past VCP: True
 Current VCP: Not reported
 Ground Water: Suspected
 Surface Water: Suspected

Map ID
Direction
Distance
Elevation

MAP FINDINGS

Site

Database(s)

EDR ID Number
EPA ID Number

35TH ST LANDFILL CITY FILL (Continued)

1008919432

Soil: Confirmed Above Cleanup Levels
Sediment: Not reported
Air: Not reported
Bedrock: Not reported
Responsible Unit: Southwest

Name: 35TH ST LANDFILL CITY FILL
Address: S 35TH ST & PACIFIC AVE
City,State,Zip: TACOMA, WA 98418
Facility ID: 5774537
Region: Southwest
Lat/Long: 47.229322 / -122.432822
Clean Up Siteid: 341
Site Status: Cleanup Started
Contaminant Name: Petroleum Products-Unspecified
Alternate Site Names: Not reported
Site Rank: Not reported
Has Institutional Control:Not reported
Past VCP: True
Current VCP: Not reported
Ground Water: Suspected
Surface Water: Suspected
Soil: Suspected
Sediment: Not reported
Air: Not reported
Bedrock: Not reported
Responsible Unit: Southwest

Name: 35TH ST LANDFILL CITY FILL
Address: S 35TH ST & PACIFIC AVE
City,State,Zip: TACOMA, WA 98418
Facility ID: 5774537
Region: Southwest
Lat/Long: 47.229322 / -122.432822
Clean Up Siteid: 341
Site Status: Cleanup Started
Contaminant Name: Polycyclic Aromatic Hydrocarbons
Alternate Site Names: Not reported
Site Rank: Not reported
Has Institutional Control:Not reported
Past VCP: True
Current VCP: Not reported
Ground Water: Suspected
Surface Water: Confirmed Above Cleanup Levels
Soil: Suspected
Sediment: Not reported
Air: Not reported
Bedrock: Not reported
Responsible Unit: Southwest

ALLSITES:

Name: 35TH ST LANDFILL CITY FILL
Facility Id: 5774537

FINDS:

Registry ID: 110022928162

Map ID
Direction
Distance
Elevation

MAP FINDINGS

Site

Database(s)

EDR ID Number
EPA ID Number

35TH ST LANDFILL CITY FILL (Continued)

1008919432

Click Here:

Environmental Interest/Information System:

Washington Facility / Site Identification System (WA-FSIS) provides a means to query and display data maintained by the Washington Department of Ecology. This system contains key information for each facility/site that is currently, or has been, of interest to the Air Quality, Dam Safety, Hazardous Waste, Toxics Cleanup, and Water Quality Programs.

[Click this hyperlink](#) while viewing on your computer to access additional FINDS: detail in the EDR Site Report.

236
NW
1/2-1
0.918 mi.
4848 ft.

USPS DOWNTOWN TACOMA PARKING LOT
S 14TH ST & COURT A
TACOMA, WA 98402

WA HSL S109556287
WA CSCSL N/A
WA ALLSITES

Relative:
Higher
Actual:
66 ft.

HSL:
Name: USPS DOWNTOWN TACOMA PARKING LOT
Address: Not reported
City,State,Zip: TACOMA, WA
edr_fstat: WA
edr_fzip: Not reported
edr_fcnty: PIERCE
edr_zip: Not reported
Facility Type: Hazardous Sites List
Facility Status: Awaiting Cleanup
FSID Number: 99997000
Rank: 5
Region: SW
EDR Link ID: 99997000
Region Decode: SOUTHWEST REGIONAL OFFICE

CSCSL:
Name: USPS DOWNTOWN TACOMA PARKING LOT
Address: S 14TH ST & COURT A
City,State,Zip: TACOMA, WA 98402
Facility ID: 99997000
Region: Southwest
Lat/Long: 47.250709164455 / -122.4371255710
Clean Up Siteid: 4741
Site Status: Awaiting Cleanup
Contaminant Name: Metals Priority Pollutants
Alternate Site Names: Not reported
Site Rank: 5 - Lowest Assessed Risk
Has Institutional Control: Not reported
Past VCP: Not reported
Current VCP: Not reported
Ground Water: Not reported
Surface Water: Not reported
Soil: Confirmed Above Cleanup Levels
Sediment: Not reported
Air: Not reported
Bedrock: Not reported
Responsible Unit: Southwest

Map ID
Direction
Distance
Elevation

MAP FINDINGS

Site

Database(s)

EDR ID Number
EPA ID Number

USPS DOWNTOWN TACOMA PARKING LOT (Continued)

S109556287

Name: USPS DOWNTOWN TACOMA PARKING LOT
Address: S 14TH ST & COURT A
City,State,Zip: TACOMA, WA 98402
Facility ID: 99997000
Region: Southwest
Lat/Long: 47.250709164455 / -122.4371255710
Clean Up Siteid: 4741
Site Status: Awaiting Cleanup
Contaminant Name: Non-Halogenated Solvents
Alternate Site Names: Not reported
Site Rank: 5 - Lowest Assessed Risk
Has Institutional Control:Not reported
Past VCP: Not reported
Current VCP: Not reported
Ground Water: Not reported
Surface Water: Not reported
Soil: Confirmed Above Cleanup Levels
Sediment: Not reported
Air: Not reported
Bedrock: Not reported
Responsible Unit: Southwest

Name: USPS DOWNTOWN TACOMA PARKING LOT
Address: S 14TH ST & COURT A
City,State,Zip: TACOMA, WA 98402
Facility ID: 99997000
Region: Southwest
Lat/Long: 47.250709164455 / -122.4371255710
Clean Up Siteid: 4741
Site Status: Awaiting Cleanup
Contaminant Name: Petroleum Products-Unspecified
Alternate Site Names: Not reported
Site Rank: 5 - Lowest Assessed Risk
Has Institutional Control:Not reported
Past VCP: Not reported
Current VCP: Not reported
Ground Water: Not reported
Surface Water: Not reported
Soil: Confirmed Above Cleanup Levels
Sediment: Not reported
Air: Not reported
Bedrock: Not reported
Responsible Unit: Southwest

Name: USPS DOWNTOWN TACOMA PARKING LOT
Address: S 14TH ST & COURT A
City,State,Zip: TACOMA, WA 98402
Facility ID: 99997000
Region: Southwest
Lat/Long: 47.250709164455 / -122.4371255710
Clean Up Siteid: 4741
Site Status: Awaiting Cleanup
Contaminant Name: Polycyclic Aromatic Hydrocarbons
Alternate Site Names: Not reported
Site Rank: 5 - Lowest Assessed Risk
Has Institutional Control:Not reported
Past VCP: Not reported

Map ID
Direction
Distance
Elevation

MAP FINDINGS

Site

Database(s)

EDR ID Number
EPA ID Number

USPS DOWNTOWN TACOMA PARKING LOT (Continued)

S109556287

Current VCP: Not reported
Ground Water: Not reported
Surface Water: Not reported
Soil: Confirmed Above Cleanup Levels
Sediment: Not reported
Air: Not reported
Bedrock: Not reported
Responsible Unit: Southwest

ALLSITES:

Name: USPS DOWNTOWN TACOMA PARKING LOT
Facility Id: 99997000

237
NW
1/2-1
0.921 mi.
4864 ft.

**SAUROS CLEANERAMA TACOMA
1401 S PACIFIC AVE
TACOMA, WA 98402**

**Relative:
Higher**

**Actual:
66 ft.**

**WA HSL 1004793451
WA CSCSL WAD027550722
WA INST CONTROL
WA ALLSITES
RCRA NonGen / NLR
FINDS
ECHO
WA DRYCLEANERS
WA Inactive Drycleaners
WA MANIFEST**

HSL:

Name: SAUROS CLEANERAMA TACOMA
Address: Not reported
City,State,Zip: TACOMA, WA
edr_fstat: WA
edr_fzip: Not reported
edr_fcnty: PIERCE
edr_zip: Not reported
Facility Type: Hazardous Sites List
Facility Status: CC-Perf. Monitoring
FSID Number: 4339824
Rank: 1
Region: SW
EDR Link ID: 4339824
Region Decode: SOUTHWEST REGIONAL OFFICE

CSCSL:

Name: SAUROS CLEANERAMA TACOMA
Address: 1401 S PACIFIC AVE
City,State,Zip: TACOMA, WA 98402
Facility ID: 4339824
Region: Southwest
Lat/Long: 47.250154 / -122.43748
Clean Up Siteid: 3310
Site Status: CC-Perf. Monitoring
Contaminant Name: Halogenated Organics
Alternate Site Names: Not reported
Site Rank: 1 - Highest Assessed Risk
Has Institutional Control: True
Past VCP: True
Current VCP: Not reported
Ground Water: Not reported
Surface Water: Not reported

Map ID
Direction
Distance
Elevation

MAP FINDINGS

Site

Database(s)

EDR ID Number
EPA ID Number

SAUROS CLEANERAMA TACOMA (Continued)

1004793451

Soil: Confirmed Above Cleanup Levels
Sediment: Not reported
Air: Suspected
Bedrock: Not reported
Responsible Unit: Southwest

Name: SAUROS CLEANERAMA TACOMA
Address: 1401 S PACIFIC AVE
City,State,Zip: TACOMA, WA 98402
Facility ID: 4339824
Region: Southwest
Lat/Long: 47.250154 / -122.43748
Clean Up Siteid: 3310
Site Status: CC-Perf. Monitoring
Contaminant Name: Halogenated Solvents
Alternate Site Names: Not reported
Site Rank: 1 - Highest Assessed Risk
Has Institutional Control: True
Past VCP: True
Current VCP: Not reported
Ground Water: Confirmed Above Cleanup Levels
Surface Water: Not reported
Soil: Confirmed Above Cleanup Levels
Sediment: Not reported
Air: Not reported
Bedrock: Not reported
Responsible Unit: Southwest

Name: SAUROS CLEANERAMA TACOMA
Address: 1401 S PACIFIC AVE
City,State,Zip: TACOMA, WA 98402
Facility ID: 4339824
Region: Southwest
Lat/Long: 47.250154 / -122.43748
Clean Up Siteid: 3310
Site Status: CC-Perf. Monitoring
Contaminant Name: Metals Priority Pollutants
Alternate Site Names: Not reported
Site Rank: 1 - Highest Assessed Risk
Has Institutional Control: True
Past VCP: True
Current VCP: Not reported
Ground Water: Confirmed Above Cleanup Levels
Surface Water: Not reported
Soil: Suspected
Sediment: Not reported
Air: Not reported
Bedrock: Not reported
Responsible Unit: Southwest

Name: SAUROS CLEANERAMA TACOMA
Address: 1401 S PACIFIC AVE
City,State,Zip: TACOMA, WA 98402
Facility ID: 4339824
Region: Southwest
Lat/Long: 47.250154 / -122.43748
Clean Up Siteid: 3310

Map ID
Direction
Distance
Elevation

MAP FINDINGS

Site

Database(s)

EDR ID Number
EPA ID Number

SAUROS CLEANERAMA TACOMA (Continued)

1004793451

Site Status: CC-Perf. Monitoring
Contaminant Name: Non-Halogenated Solvents
Alternate Site Names: Not reported
Site Rank: 1 - Highest Assessed Risk
Has Institutional Control: True
Past VCP: True
Current VCP: Not reported
Ground Water: Confirmed Above Cleanup Levels
Surface Water: Not reported
Soil: Confirmed Above Cleanup Levels
Sediment: Not reported
Air: Not reported
Bedrock: Not reported
Responsible Unit: Southwest

INST CONTROL:

Name: SAUROS CLEANERAMA TACOMA
Address: 1401 S PACIFIC AVE
City,State,Zip: TACOMA, WA 98402
Facility Site ID: 4339824
Latitude: 47.250154
Longitude: -122.43748
Instrument Type: Environmental Covenant
NFA Date: Not reported
County Filing # For Individual IC Doc: 2.0150729071e+011
Filing Date Of Individual IC Doc: 07/09/2015
Education Programs: False
Maintenance Requirements: True
Restrictive Signage: False
Soil Restriction: False
Alternate Site Names: Not reported
Surface Water Restriction: False
Site Status: Construction Complete-Performance Monitoring
Swimming Restriction: False
Tax Parcel Number: 2014030010, 201403020, 2014030030
Control Active: True
CS ID: 3310
Region: Southwest
Responsible Unit: Southwest
Restrict Shellfish/Finfish Harvesting: False
Prohibit Removal/Alteration of Buildings: False
Prohibit New Building Construction: False
Control Stormwater: False
Control Vapor/Gas: False
Restrict Sediment Cap Disturbance: False
Maintain/Protect Monitoring System: False
Other: False
Restrict Land Use: False
Media Restrictions: Groundwater
Restrict All Ground Water Use: True
Prohibit Domestic Ground Water Well Installation: True
Prohibit All Soil Disturbance: False
Access Barrier: False

ALLSITES:

Name: SAUROS CLEANERAMA TACOMA

Map ID
Direction
Distance
Elevation

MAP FINDINGS

Site

Database(s)

EDR ID Number
EPA ID Number

SAUROS CLEANERAMA TACOMA (Continued)

1004793451

Facility Id: 4339824

RCRA Listings:

Date Form Received by Agency:	2012-01-18 00:00:00.0
Handler Name:	SAUROS CLEANERAMA TACOMA
Handler Address:	1401 S PACIFIC AVE
Handler City,State,Zip:	TACOMA, WA 98402
EPA ID:	WAD027550722
Contact Name:	CALVIN TAYLOR
Contact Address:	326 E D ST
Contact City,State,Zip:	TACOMA, WA 98421
Contact Telephone:	253-593-7711
Contact Fax:	Not reported
Contact Email:	CTAYLOR5@CITYOFTACOMA.ORG
Contact Title:	HYDROGEOLOGIST
EPA Region:	10
Land Type:	Municipal
Federal Waste Generator Description:	Not a generator, verified
Non-Notifier:	Not reported
Biennial Report Cycle:	Not reported
Accessibility:	Not reported
Active Site Indicator:	Not reported
State District Owner:	WA
State District:	SWRO
Mailing Address:	747 MARKET ST RM 737
Mailing City,State,Zip:	TACOMA, WA 98402
Owner Name:	CITY OF TACOMA REAL PROPERTY SERVICES
Owner Type:	Private
Operator Name:	TAYLOR, CALVIN
Operator Type:	Private
Short-Term Generator Activity:	No
Importer Activity:	No
Mixed Waste Generator:	No
Transporter Activity:	No
Transfer Facility Activity:	No
Recycler Activity with Storage:	No
Small Quantity On-Site Burner Exemption:	No
Smelting Melting and Refining Furnace Exemption:	No
Underground Injection Control:	No
Off-Site Waste Receipt:	No
Universal Waste Indicator:	No
Universal Waste Destination Facility:	No
Federal Universal Waste:	No
Active Site Fed-Reg Treatment Storage and Disposal Facility:	Not reported
Active Site Converter Treatment storage and Disposal Facility:	Not reported
Active Site State-Reg Treatment Storage and Disposal Facility:	Not reported
Active Site State-Reg Handler:	---
Federal Facility Indicator:	Not reported
Hazardous Secondary Material Indicator:	NN
Sub-Part K Indicator:	Not reported
Commercial TSD Indicator:	No
Treatment Storage and Disposal Type:	Not reported
2018 GPRA Permit Baseline:	Not on the Baseline
2018 GPRA Renewals Baseline:	Not on the Baseline
Permit Renewals Workload Universe:	Not reported
Permit Workload Universe:	Not reported
Permit Progress Universe:	Not reported

Map ID
Direction
Distance
Elevation

MAP FINDINGS

Site

Database(s)

EDR ID Number
EPA ID Number

SAUROS CLEANERAMA TACOMA (Continued)

1004793451

Post-Closure Workload Universe:	Not reported
Closure Workload Universe:	Not reported
202 GPRA Corrective Action Baseline:	No
Corrective Action Workload Universe:	No
Subject to Corrective Action Universe:	No
Non-TSDFs Where RCRA CA has Been Imposed Universe:	No
TSDFs Potentially Subject to CA Under 3004 (u)/(v) Universe:	No
TSDFs Only Subject to CA under Discretionary Auth Universe:	No
Corrective Action Priority Ranking:	No NCAPS ranking
Environmental Control Indicator:	No
Institutional Control Indicator:	No
Human Exposure Controls Indicator:	N/A
Groundwater Controls Indicator:	N/A
Operating TSDF Universe:	Not reported
Full Enforcement Universe:	Not reported
Significant Non-Complier Universe:	No
Unaddressed Significant Non-Complier Universe:	No
Addressed Significant Non-Complier Universe:	No
Significant Non-Complier With a Compliance Schedule Universe:	No
Financial Assurance Required:	Not reported
Handler Date of Last Change:	2018-05-08 14:38:19.0
Recognized Trader-Importer:	No
Recognized Trader-Exporter:	No
Importer of Spent Lead Acid Batteries:	No
Exporter of Spent Lead Acid Batteries:	No
Recycler Activity Without Storage:	No
Manifest Broker:	No
Sub-Part P Indicator:	Not reported

Biennial: List of Years

Year: 2011

[Click Here for Biennial Reporting System Data:](#)

Year: 2007

[Click Here for Biennial Reporting System Data:](#)

Hazardous Waste Summary:

Waste Code: D001
Waste Description: IGNITABLE WASTE

Waste Code: F002
Waste Description: THE FOLLOWING SPENT HALOGENATED SOLVENTS: TETRACHLOROETHYLENE, METHYLENE CHLORIDE, TRICHLOROETHYLENE, 1,1,1-TRICHLOROETHANE, CHLOROBENZENE, 1,1,2-TRICHLORO-1,2,2-TRIFLUOROETHANE, ORTHO-DICHLOROBENZENE, TRICHLOROFLUOROMETHANE, AND 1,1,2, TRICHLOROETHANE; ALL SPENT SOLVENT MIXTURES/BLENDS CONTAINING, BEFORE USE, A TOTAL OF TEN PERCENT OR MORE (BY VOLUME) OF ONE OR MORE OF THE ABOVE HALOGENATED SOLVENTS OR THOSE SOLVENTS LISTED IN F001, F004, AND F005; AND STILL BOTTOMS FROM THE RECOVERY OF THESE SPENT SOLVENTS AND SPENT SOLVENT MIXTURES.

Handler - Owner Operator:

Owner/Operator Indicator:	Operator
Owner/Operator Name:	CALVIN TAYLOR
Legal Status:	Municipal

Map ID
Direction
Distance
Elevation

MAP FINDINGS

Site

Database(s)

EDR ID Number
EPA ID Number

SAUROS CLEANERAMA TACOMA (Continued)

1004793451

Date Became Current:	2008-12-24 00:00:00.
Date Ended Current:	Not reported
Owner/Operator Address:	326 E D ST
Owner/Operator City,State,Zip:	TACOMA, WA 98421
Owner/Operator Telephone:	253-593-7711
Owner/Operator Telephone Ext:	Not reported
Owner/Operator Fax:	Not reported
Owner/Operator Email:	Not reported
Owner/Operator Indicator:	Owner
Owner/Operator Name:	SAUROS CLEANERAMA TACOMA
Legal Status:	Private
Date Became Current:	2001-03-05 00:00:00.
Date Ended Current:	Not reported
Owner/Operator Address:	6953 S MADISON
Owner/Operator City,State,Zip:	TACOMA, WA 98409
Owner/Operator Telephone:	253-627-5045
Owner/Operator Telephone Ext:	Not reported
Owner/Operator Fax:	Not reported
Owner/Operator Email:	Not reported
Owner/Operator Indicator:	Operator
Owner/Operator Name:	SAUROS CLEANERAMA TACOMA
Legal Status:	Private
Date Became Current:	Not reported
Date Ended Current:	Not reported
Owner/Operator Address:	1401 S PACIFIC AVE
Owner/Operator City,State,Zip:	TACOMA, WA 98402
Owner/Operator Telephone:	000-000-0000
Owner/Operator Telephone Ext:	Not reported
Owner/Operator Fax:	Not reported
Owner/Operator Email:	Not reported
Owner/Operator Indicator:	Owner
Owner/Operator Name:	SAUROS CLEANERAMA TACOMA
Legal Status:	Private
Date Became Current:	Not reported
Date Ended Current:	Not reported
Owner/Operator Address:	1401 S PACIFIC AVE
Owner/Operator City,State,Zip:	TACOMA, WA 98402
Owner/Operator Telephone:	000-000-0000
Owner/Operator Telephone Ext:	Not reported
Owner/Operator Fax:	Not reported
Owner/Operator Email:	Not reported
Owner/Operator Indicator:	Owner
Owner/Operator Name:	SAUROS CLEANERAMA TACOMA
Legal Status:	Private
Date Became Current:	Not reported
Date Ended Current:	Not reported
Owner/Operator Address:	1401 S PACIFIC AVE
Owner/Operator City,State,Zip:	TACOMA, WA 98402
Owner/Operator Telephone:	000-000-0000
Owner/Operator Telephone Ext:	Not reported
Owner/Operator Fax:	Not reported
Owner/Operator Email:	Not reported

Map ID
Direction
Distance
Elevation

MAP FINDINGS

Site

Database(s)

EDR ID Number
EPA ID Number

SAUROS CLEANERAMA TACOMA (Continued)

1004793451

Owner/Operator Indicator:	Operator
Owner/Operator Name:	SAURO, PETE
Legal Status:	Private
Date Became Current:	Not reported
Date Ended Current:	Not reported
Owner/Operator Address:	235 BROADWAY APT 103
Owner/Operator City,State,Zip:	TACOMA, WA 98402
Owner/Operator Telephone:	253-272-4854
Owner/Operator Telephone Ext:	Not reported
Owner/Operator Fax:	Not reported
Owner/Operator Email:	Not reported
Owner/Operator Indicator:	Operator
Owner/Operator Name:	ESTATE OF PETE SAURO
Legal Status:	Private
Date Became Current:	Not reported
Date Ended Current:	Not reported
Owner/Operator Address:	953 S MADISON ST
Owner/Operator City,State,Zip:	TACOMA, WA 98409
Owner/Operator Telephone:	253-426-6600
Owner/Operator Telephone Ext:	Not reported
Owner/Operator Fax:	Not reported
Owner/Operator Email:	Not reported
Owner/Operator Indicator:	Operator
Owner/Operator Name:	TAYLOR, CALVIN
Legal Status:	Private
Date Became Current:	Not reported
Date Ended Current:	Not reported
Owner/Operator Address:	326 E D ST
Owner/Operator City,State,Zip:	TACOMA, WA 98421
Owner/Operator Telephone:	253-593-7711
Owner/Operator Telephone Ext:	Not reported
Owner/Operator Fax:	Not reported
Owner/Operator Email:	Not reported
Owner/Operator Indicator:	Operator
Owner/Operator Name:	CITY OF TACOMA REAL PROPERTY SERVICES
Legal Status:	Private
Date Became Current:	Not reported
Date Ended Current:	Not reported
Owner/Operator Address:	326 E D ST
Owner/Operator City,State,Zip:	TACOMA, WA 98421
Owner/Operator Telephone:	253-593-7711
Owner/Operator Telephone Ext:	Not reported
Owner/Operator Fax:	Not reported
Owner/Operator Email:	Not reported
Owner/Operator Indicator:	Owner
Owner/Operator Name:	ESTATE OF PETE SAURO
Legal Status:	Private
Date Became Current:	1960-01-01 00:00:00.
Date Ended Current:	Not reported
Owner/Operator Address:	953 S MADISON ST
Owner/Operator City,State,Zip:	TACOMA, WA 98409
Owner/Operator Telephone:	Not reported
Owner/Operator Telephone Ext:	Not reported

Map ID
Direction
Distance
Elevation

MAP FINDINGS

Site

Database(s)

EDR ID Number
EPA ID Number

SAUROS CLEANERAMA TACOMA (Continued)

1004793451

Owner/Operator Fax: Not reported
Owner/Operator Email: Not reported

Owner/Operator Indicator: Operator
Owner/Operator Name: SAURO, PETE
Legal Status: Private
Date Became Current: Not reported
Date Ended Current: Not reported
Owner/Operator Address: 235 BROADWAY APT 103
Owner/Operator City,State,Zip: TACOMA, WA 98402
Owner/Operator Telephone: 253-272-4854
Owner/Operator Telephone Ext: Not reported
Owner/Operator Fax: Not reported
Owner/Operator Email: Not reported

Owner/Operator Indicator: Owner
Owner/Operator Name: SAUROS CLEANERAMA TACOMA
Legal Status: Private
Date Became Current: Not reported
Date Ended Current: Not reported
Owner/Operator Address: 1401 S PACIFIC AVE
Owner/Operator City,State,Zip: TACOMA, WA 98402
Owner/Operator Telephone: 000-000-0000
Owner/Operator Telephone Ext: Not reported
Owner/Operator Fax: Not reported
Owner/Operator Email: Not reported

Owner/Operator Indicator: Owner
Owner/Operator Name: SAURO CO
Legal Status: Private
Date Became Current: Not reported
Date Ended Current: Not reported
Owner/Operator Address: 1401 PACIFIC AVE
Owner/Operator City,State,Zip: TACOMA, WA 98402
Owner/Operator Telephone: 253-627-5045
Owner/Operator Telephone Ext: Not reported
Owner/Operator Fax: Not reported
Owner/Operator Email: Not reported

Owner/Operator Indicator: Owner
Owner/Operator Name: SAURO CO
Legal Status: Private
Date Became Current: Not reported
Date Ended Current: Not reported
Owner/Operator Address: 1401 PACIFIC AVE
Owner/Operator City,State,Zip: TACOMA, WA 98402
Owner/Operator Telephone: 253-627-5045
Owner/Operator Telephone Ext: Not reported
Owner/Operator Fax: Not reported
Owner/Operator Email: Not reported

Owner/Operator Indicator: Operator
Owner/Operator Name: ESTATE OF PETE SAURO
Legal Status: Private
Date Became Current: Not reported
Date Ended Current: Not reported
Owner/Operator Address: 953 S MADISON ST

Map ID
Direction
Distance
Elevation

MAP FINDINGS

Site

Database(s)

EDR ID Number
EPA ID Number

SAUROS CLEANERAMA TACOMA (Continued)

1004793451

Owner/Operator City,State,Zip:	TACOMA, WA 98409
Owner/Operator Telephone:	253-426-6600
Owner/Operator Telephone Ext:	Not reported
Owner/Operator Fax:	Not reported
Owner/Operator Email:	Not reported
Owner/Operator Indicator:	Owner
Owner/Operator Name:	ESTATE OF PETE SAURO
Legal Status:	Private
Date Became Current:	Not reported
Date Ended Current:	Not reported
Owner/Operator Address:	953 S MADISON ST
Owner/Operator City,State,Zip:	TACOMA, WA 98409
Owner/Operator Telephone:	253-426-6600
Owner/Operator Telephone Ext:	Not reported
Owner/Operator Fax:	Not reported
Owner/Operator Email:	Not reported
Owner/Operator Indicator:	Owner
Owner/Operator Name:	ESTATE OF PETE SAURO
Legal Status:	Private
Date Became Current:	1960-01-01 00:00:00.
Date Ended Current:	Not reported
Owner/Operator Address:	953 S MADISON ST
Owner/Operator City,State,Zip:	TACOMA, WA 98409
Owner/Operator Telephone:	253-426-6600
Owner/Operator Telephone Ext:	Not reported
Owner/Operator Fax:	Not reported
Owner/Operator Email:	Not reported
Owner/Operator Indicator:	Owner
Owner/Operator Name:	CITY OF TACOMA REAL PROPERTY SERVICES
Legal Status:	Private
Date Became Current:	Not reported
Date Ended Current:	Not reported
Owner/Operator Address:	747 MARKET ST RM 737
Owner/Operator City,State,Zip:	TACOMA, WA 98402
Owner/Operator Telephone:	253-591-5515
Owner/Operator Telephone Ext:	Not reported
Owner/Operator Fax:	Not reported
Owner/Operator Email:	Not reported
Owner/Operator Indicator:	Operator
Owner/Operator Name:	SAURO, PETE
Legal Status:	Private
Date Became Current:	Not reported
Date Ended Current:	Not reported
Owner/Operator Address:	235 BROADWAY APT 103
Owner/Operator City,State,Zip:	TACOMA, WA 98402
Owner/Operator Telephone:	253-272-4854
Owner/Operator Telephone Ext:	Not reported
Owner/Operator Fax:	Not reported
Owner/Operator Email:	Not reported
Owner/Operator Indicator:	Owner
Owner/Operator Name:	SAURO CO
Legal Status:	Private

Map ID
Direction
Distance
Elevation

MAP FINDINGS

Site

Database(s)

EDR ID Number
EPA ID Number

SAUROS CLEANERAMA TACOMA (Continued)

1004793451

Date Became Current:	Not reported
Date Ended Current:	Not reported
Owner/Operator Address:	1401 PACIFIC AVE
Owner/Operator City,State,Zip:	TACOMA, WA 98402
Owner/Operator Telephone:	253-627-5045
Owner/Operator Telephone Ext:	Not reported
Owner/Operator Fax:	Not reported
Owner/Operator Email:	Not reported
Owner/Operator Indicator:	Owner
Owner/Operator Name:	SAUROS CLEANERAMA TACOMA
Legal Status:	Private
Date Became Current:	Not reported
Date Ended Current:	Not reported
Owner/Operator Address:	1401 S PACIFIC AVE
Owner/Operator City,State,Zip:	TACOMA, WA 98402
Owner/Operator Telephone:	000-000-0000
Owner/Operator Telephone Ext:	Not reported
Owner/Operator Fax:	Not reported
Owner/Operator Email:	Not reported
Owner/Operator Indicator:	Operator
Owner/Operator Name:	SAURO, PETE
Legal Status:	Private
Date Became Current:	Not reported
Date Ended Current:	Not reported
Owner/Operator Address:	235 BROADWAY APT 103
Owner/Operator City,State,Zip:	TACOMA, WA 98402
Owner/Operator Telephone:	253-272-4854
Owner/Operator Telephone Ext:	Not reported
Owner/Operator Fax:	Not reported
Owner/Operator Email:	Not reported
Owner/Operator Indicator:	Owner
Owner/Operator Name:	ESTATE OF PETE SAURO
Legal Status:	Private
Date Became Current:	1960-01-01 00:00:00.
Date Ended Current:	Not reported
Owner/Operator Address:	953 S MADISON ST
Owner/Operator City,State,Zip:	TACOMA, WA 98409
Owner/Operator Telephone:	253-426-6600
Owner/Operator Telephone Ext:	Not reported
Owner/Operator Fax:	Not reported
Owner/Operator Email:	Not reported
Owner/Operator Indicator:	Owner
Owner/Operator Name:	CITY OF TACOMA REAL PROPERTY SERVICES
Legal Status:	Private
Date Became Current:	2008-12-24 00:00:00.
Date Ended Current:	Not reported
Owner/Operator Address:	747 MARKET ST RM 737
Owner/Operator City,State,Zip:	TACOMA, WA 98402
Owner/Operator Telephone:	253-591-5515
Owner/Operator Telephone Ext:	Not reported
Owner/Operator Fax:	Not reported
Owner/Operator Email:	Not reported

Map ID
Direction
Distance
Elevation

MAP FINDINGS

Site

Database(s)

EDR ID Number
EPA ID Number

SAUROS CLEANERAMA TACOMA (Continued)

1004793451

Owner/Operator Indicator: Owner
Owner/Operator Name: CITY OF TACOMA REAL PROPERTY SERVICES
Legal Status: Municipal
Date Became Current: Not reported
Date Ended Current: Not reported
Owner/Operator Address: 747 MARKET ST RM 737
Owner/Operator City,State,Zip: TACOMA, WA 98402
Owner/Operator Telephone: 253-591-5515
Owner/Operator Telephone Ext: Not reported
Owner/Operator Fax: Not reported
Owner/Operator Email: Not reported

Owner/Operator Indicator: Operator
Owner/Operator Name: CITY OF TACOMA REAL PROPERTY SERVICES
Legal Status: Municipal
Date Became Current: Not reported
Date Ended Current: Not reported
Owner/Operator Address: 747 MARKET ST RM 737
Owner/Operator City,State,Zip: TACOMA, WA 98402
Owner/Operator Telephone: 253-591-5515
Owner/Operator Telephone Ext: Not reported
Owner/Operator Fax: Not reported
Owner/Operator Email: Not reported

Owner/Operator Indicator: Owner
Owner/Operator Name: SAUROS CLEANERAMA TACOMA
Legal Status: Private
Date Became Current: Not reported
Date Ended Current: Not reported
Owner/Operator Address: 1401 S PACIFIC AVE
Owner/Operator City,State,Zip: TACOMA, WA 98402
Owner/Operator Telephone: 000-000-0000
Owner/Operator Telephone Ext: Not reported
Owner/Operator Fax: Not reported
Owner/Operator Email: Not reported

Owner/Operator Indicator: Owner
Owner/Operator Name: SAURO CO
Legal Status: Private
Date Became Current: Not reported
Date Ended Current: Not reported
Owner/Operator Address: 1401 PACIFIC AVE
Owner/Operator City,State,Zip: TACOMA, WA 98402
Owner/Operator Telephone: 253-627-5045
Owner/Operator Telephone Ext: Not reported
Owner/Operator Fax: Not reported
Owner/Operator Email: Not reported

Owner/Operator Indicator: Operator
Owner/Operator Name: SAURO, PETE
Legal Status: Private
Date Became Current: Not reported
Date Ended Current: Not reported
Owner/Operator Address: 235 BROADWAY APT 103
Owner/Operator City,State,Zip: TACOMA, WA 98402
Owner/Operator Telephone: 253-272-4854
Owner/Operator Telephone Ext: Not reported

Map ID
Direction
Distance
Elevation

MAP FINDINGS

Site

Database(s)

EDR ID Number
EPA ID Number

SAUROS CLEANERAMA TACOMA (Continued)

1004793451

Owner/Operator Fax:	Not reported
Owner/Operator Email:	Not reported
Owner/Operator Indicator:	Owner
Owner/Operator Name:	CITY OF TACOMA REAL PROPERTY SERVICES
Legal Status:	Private
Date Became Current:	Not reported
Date Ended Current:	Not reported
Owner/Operator Address:	747 MARKET ST RM 737
Owner/Operator City,State,Zip:	TACOMA, WA 98402
Owner/Operator Telephone:	253-591-5515
Owner/Operator Telephone Ext:	Not reported
Owner/Operator Fax:	Not reported
Owner/Operator Email:	Not reported
Owner/Operator Indicator:	Operator
Owner/Operator Name:	TAYLOR, CALVIN
Legal Status:	Private
Date Became Current:	Not reported
Date Ended Current:	Not reported
Owner/Operator Address:	326 E D ST
Owner/Operator City,State,Zip:	TACOMA, WA 98421
Owner/Operator Telephone:	253-593-7711
Owner/Operator Telephone Ext:	Not reported
Owner/Operator Fax:	Not reported
Owner/Operator Email:	Not reported
Owner/Operator Indicator:	Operator
Owner/Operator Name:	ESTATE OF PETE SAURO
Legal Status:	Private
Date Became Current:	1960-01-01 00:00:00.
Date Ended Current:	Not reported
Owner/Operator Address:	953 S MADISON ST
Owner/Operator City,State,Zip:	TACOMA, WA 98409
Owner/Operator Telephone:	Not reported
Owner/Operator Telephone Ext:	Not reported
Owner/Operator Fax:	Not reported
Owner/Operator Email:	Not reported
Owner/Operator Indicator:	Owner
Owner/Operator Name:	CITY OF TACOMA REAL PROPERTY SERVICES
Legal Status:	Municipal
Date Became Current:	2008-12-24 00:00:00.
Date Ended Current:	Not reported
Owner/Operator Address:	747 MARKET ST RM 737
Owner/Operator City,State,Zip:	TACOMA, WA 98402
Owner/Operator Telephone:	253-591-5515
Owner/Operator Telephone Ext:	Not reported
Owner/Operator Fax:	Not reported
Owner/Operator Email:	Not reported
Owner/Operator Indicator:	Owner
Owner/Operator Name:	SAURO CO
Legal Status:	Private
Date Became Current:	Not reported
Date Ended Current:	Not reported
Owner/Operator Address:	1401 PACIFIC AVE

Map ID
Direction
Distance
Elevation

MAP FINDINGS

Site

Database(s)

EDR ID Number
EPA ID Number

SAUROS CLEANERAMA TACOMA (Continued)

1004793451

Owner/Operator City,State,Zip: TACOMA, WA 98402
Owner/Operator Telephone: 253-627-5045
Owner/Operator Telephone Ext: Not reported
Owner/Operator Fax: Not reported
Owner/Operator Email: Not reported

Owner/Operator Indicator: Owner
Owner/Operator Name: SAUROS CLEANERAMA TACOMA
Legal Status: Private
Date Became Current: Not reported
Date Ended Current: Not reported
Owner/Operator Address: 1401 S PACIFIC AVE
Owner/Operator City,State,Zip: TACOMA, WA 98402
Owner/Operator Telephone: 000-000-0000
Owner/Operator Telephone Ext: Not reported
Owner/Operator Fax: Not reported
Owner/Operator Email: Not reported

Owner/Operator Indicator: Operator
Owner/Operator Name: SAUROS CLEANERAMA TACOMA
Legal Status: Private
Date Became Current: Not reported
Date Ended Current: Not reported
Owner/Operator Address: 1401 S PACIFIC AVE
Owner/Operator City,State,Zip: TACOMA, WA 98402
Owner/Operator Telephone: 000-000-0000
Owner/Operator Telephone Ext: Not reported
Owner/Operator Fax: Not reported
Owner/Operator Email: Not reported

Owner/Operator Indicator: Owner
Owner/Operator Name: SAUROS CLEANERAMA TACOMA
Legal Status: Private
Date Became Current: 2001-03-05 00:00:00.
Date Ended Current: Not reported
Owner/Operator Address: 6953 S MADISON
Owner/Operator City,State,Zip: TACOMA, WA 98409
Owner/Operator Telephone: 253-627-5045
Owner/Operator Telephone Ext: Not reported
Owner/Operator Fax: Not reported
Owner/Operator Email: Not reported

Owner/Operator Indicator: Owner
Owner/Operator Name: CITY OF TACOMA REAL PROPERTY SERVICES
Legal Status: Private
Date Became Current: Not reported
Date Ended Current: Not reported
Owner/Operator Address: 747 MARKET ST RM 737
Owner/Operator City,State,Zip: TACOMA, WA 98402
Owner/Operator Telephone: 253-591-5515
Owner/Operator Telephone Ext: Not reported
Owner/Operator Fax: Not reported
Owner/Operator Email: Not reported

Owner/Operator Indicator: Owner
Owner/Operator Name: CITY OF TACOMA REAL PROPERTY SERVICES
Legal Status: Private

Map ID
Direction
Distance
Elevation

MAP FINDINGS

Site

Database(s)

EDR ID Number
EPA ID Number

SAUROS CLEANERAMA TACOMA (Continued)

1004793451

Date Became Current:	Not reported
Date Ended Current:	Not reported
Owner/Operator Address:	747 MARKET ST RM 737
Owner/Operator City,State,Zip:	TACOMA, WA 98402
Owner/Operator Telephone:	253-591-5515
Owner/Operator Telephone Ext:	Not reported
Owner/Operator Fax:	Not reported
Owner/Operator Email:	Not reported
Owner/Operator Indicator:	Owner
Owner/Operator Name:	CITY OF TACOMA REAL PROPERTY SERVICES
Legal Status:	Private
Date Became Current:	2008-12-24 00:00:00.
Date Ended Current:	Not reported
Owner/Operator Address:	747 MARKET ST RM 737
Owner/Operator City,State,Zip:	TACOMA, WA 98402
Owner/Operator Telephone:	253-591-5515
Owner/Operator Telephone Ext:	Not reported
Owner/Operator Fax:	Not reported
Owner/Operator Email:	Not reported
Owner/Operator Indicator:	Owner
Owner/Operator Name:	CITY OF TACOMA C
Legal Status:	Private
Date Became Current:	2008-12-24 00:00:00.
Date Ended Current:	Not reported
Owner/Operator Address:	747 MARKET ST RM 737
Owner/Operator City,State,Zip:	TACOMA, WA 98402
Owner/Operator Telephone:	253-591-5515
Owner/Operator Telephone Ext:	Not reported
Owner/Operator Fax:	Not reported
Owner/Operator Email:	Not reported
Owner/Operator Indicator:	Owner
Owner/Operator Name:	SAUROS CLEANERAMA TACOMA
Legal Status:	Private
Date Became Current:	Not reported
Date Ended Current:	Not reported
Owner/Operator Address:	1401 S PACIFIC AVE
Owner/Operator City,State,Zip:	TACOMA, WA 98402
Owner/Operator Telephone:	000-000-0000
Owner/Operator Telephone Ext:	Not reported
Owner/Operator Fax:	Not reported
Owner/Operator Email:	Not reported
Owner/Operator Indicator:	Operator
Owner/Operator Name:	SAURO, PETE
Legal Status:	Private
Date Became Current:	Not reported
Date Ended Current:	Not reported
Owner/Operator Address:	235 BROADWAY APT 103
Owner/Operator City,State,Zip:	TACOMA, WA 98402
Owner/Operator Telephone:	253-272-4854
Owner/Operator Telephone Ext:	Not reported
Owner/Operator Fax:	Not reported
Owner/Operator Email:	Not reported

Map ID
Direction
Distance
Elevation

MAP FINDINGS

Site

Database(s)

EDR ID Number
EPA ID Number

SAUROS CLEANERAMA TACOMA (Continued)

1004793451

Owner/Operator Indicator:	Owner
Owner/Operator Name:	SAURO CO
Legal Status:	Private
Date Became Current:	Not reported
Date Ended Current:	Not reported
Owner/Operator Address:	1401 PACIFIC AVE
Owner/Operator City,State,Zip:	TACOMA, WA 98402
Owner/Operator Telephone:	253-627-5045
Owner/Operator Telephone Ext:	Not reported
Owner/Operator Fax:	Not reported
Owner/Operator Email:	Not reported
Owner/Operator Indicator:	Owner
Owner/Operator Name:	CITY OF TACOMA REAL PROPERTY SERVICES
Legal Status:	Private
Date Became Current:	2008-12-24 00:00:00.
Date Ended Current:	Not reported
Owner/Operator Address:	747 MARKET ST RM 737
Owner/Operator City,State,Zip:	TACOMA, WA 98402
Owner/Operator Telephone:	253-591-5515
Owner/Operator Telephone Ext:	Not reported
Owner/Operator Fax:	Not reported
Owner/Operator Email:	Not reported
Owner/Operator Indicator:	Owner
Owner/Operator Name:	CITY OF TACOMA REAL PROPERTY SERVICES
Legal Status:	Private
Date Became Current:	Not reported
Date Ended Current:	Not reported
Owner/Operator Address:	747 MARKET ST RM 737
Owner/Operator City,State,Zip:	TACOMA, WA 98402
Owner/Operator Telephone:	253-591-5515
Owner/Operator Telephone Ext:	Not reported
Owner/Operator Fax:	Not reported
Owner/Operator Email:	Not reported
Owner/Operator Indicator:	Owner
Owner/Operator Name:	SAURO CO
Legal Status:	Private
Date Became Current:	Not reported
Date Ended Current:	Not reported
Owner/Operator Address:	1401 PACIFIC AVE
Owner/Operator City,State,Zip:	TACOMA, WA 98402
Owner/Operator Telephone:	253-627-5045
Owner/Operator Telephone Ext:	Not reported
Owner/Operator Fax:	Not reported
Owner/Operator Email:	Not reported
Owner/Operator Indicator:	Operator
Owner/Operator Name:	SAURO, PETE
Legal Status:	Private
Date Became Current:	Not reported
Date Ended Current:	Not reported
Owner/Operator Address:	235 BROADWAY APT 103
Owner/Operator City,State,Zip:	TACOMA, WA 98402
Owner/Operator Telephone:	253-272-4854
Owner/Operator Telephone Ext:	Not reported

Map ID
Direction
Distance
Elevation

MAP FINDINGS

Site

Database(s)

EDR ID Number
EPA ID Number

SAUROS CLEANERAMA TACOMA (Continued)

1004793451

Owner/Operator Fax:	Not reported
Owner/Operator Email:	Not reported
Owner/Operator Indicator:	Owner
Owner/Operator Name:	SAUROS CLEANERAMA TACOMA
Legal Status:	Private
Date Became Current:	2001-03-05 00:00:00.
Date Ended Current:	Not reported
Owner/Operator Address:	6953 S MADISON
Owner/Operator City,State,Zip:	TACOMA, WA 98409
Owner/Operator Telephone:	253-627-5045
Owner/Operator Telephone Ext:	Not reported
Owner/Operator Fax:	Not reported
Owner/Operator Email:	Not reported
Owner/Operator Indicator:	Owner
Owner/Operator Name:	ESTATE OF PETE SAURO
Legal Status:	Private
Date Became Current:	Not reported
Date Ended Current:	Not reported
Owner/Operator Address:	953 S MADISON ST
Owner/Operator City,State,Zip:	TACOMA, WA 98409
Owner/Operator Telephone:	253-426-6600
Owner/Operator Telephone Ext:	Not reported
Owner/Operator Fax:	Not reported
Owner/Operator Email:	Not reported
Owner/Operator Indicator:	Owner
Owner/Operator Name:	ESTATE OF PETE SAURO
Legal Status:	Private
Date Became Current:	1960-01-01 00:00:00.
Date Ended Current:	Not reported
Owner/Operator Address:	953 S MADISON ST
Owner/Operator City,State,Zip:	TACOMA, WA 98409
Owner/Operator Telephone:	253-426-6600
Owner/Operator Telephone Ext:	Not reported
Owner/Operator Fax:	Not reported
Owner/Operator Email:	Not reported
Owner/Operator Indicator:	Owner
Owner/Operator Name:	CITY OF TACOMA REAL PROPERTY SERVICES
Legal Status:	Private
Date Became Current:	2008-12-24 00:00:00.
Date Ended Current:	Not reported
Owner/Operator Address:	747 MARKET ST RM 737
Owner/Operator City,State,Zip:	TACOMA, WA 98402
Owner/Operator Telephone:	253-591-5515
Owner/Operator Telephone Ext:	Not reported
Owner/Operator Fax:	Not reported
Owner/Operator Email:	Not reported
Owner/Operator Indicator:	Owner
Owner/Operator Name:	CITY OF TACOMA REAL PROPERTY SERVICES
Legal Status:	Private
Date Became Current:	2008-12-24 00:00:00.
Date Ended Current:	Not reported
Owner/Operator Address:	747 MARKET ST RM 737

Map ID
Direction
Distance
Elevation

MAP FINDINGS

Site

Database(s)

EDR ID Number
EPA ID Number

SAUROS CLEANERAMA TACOMA (Continued)

1004793451

Owner/Operator City,State,Zip: TACOMA, WA 98402
Owner/Operator Telephone: 253-591-5515
Owner/Operator Telephone Ext: Not reported
Owner/Operator Fax: Not reported
Owner/Operator Email: Not reported

Owner/Operator Indicator: Operator
Owner/Operator Name: TAYLOR, CALVIN
Legal Status: Private
Date Became Current: Not reported
Date Ended Current: Not reported
Owner/Operator Address: 326 E D ST
Owner/Operator City,State,Zip: TACOMA, WA 98421
Owner/Operator Telephone: 253-593-7711
Owner/Operator Telephone Ext: Not reported
Owner/Operator Fax: Not reported
Owner/Operator Email: Not reported

Owner/Operator Indicator: Operator
Owner/Operator Name: CALVIN T
Legal Status: Private
Date Became Current: 2008-12-24 00:00:00.
Date Ended Current: Not reported
Owner/Operator Address: 326 E D ST
Owner/Operator City,State,Zip: TACOMA, WA 98421
Owner/Operator Telephone: 253-593-7711
Owner/Operator Telephone Ext: Not reported
Owner/Operator Fax: Not reported
Owner/Operator Email: Not reported

Owner/Operator Indicator: Operator
Owner/Operator Name: TAYLOR, CALVIN
Legal Status: Private
Date Became Current: Not reported
Date Ended Current: Not reported
Owner/Operator Address: 326 E D ST
Owner/Operator City,State,Zip: TACOMA, WA 98421
Owner/Operator Telephone: 253-593-7711
Owner/Operator Telephone Ext: Not reported
Owner/Operator Fax: Not reported
Owner/Operator Email: Not reported

Owner/Operator Indicator: Owner
Owner/Operator Name: SAUROS CLEANERAMA TACOMA
Legal Status: Private
Date Became Current: Not reported
Date Ended Current: Not reported
Owner/Operator Address: 1401 S PACIFIC AVE
Owner/Operator City,State,Zip: TACOMA, WA 98402
Owner/Operator Telephone: 000-000-0000
Owner/Operator Telephone Ext: Not reported
Owner/Operator Fax: Not reported
Owner/Operator Email: Not reported

Owner/Operator Indicator: Operator
Owner/Operator Name: ESTATE OF PETE SAURO
Legal Status: Private

Map ID
Direction
Distance
Elevation

MAP FINDINGS

Site

Database(s)

EDR ID Number
EPA ID Number

SAUROS CLEANERAMA TACOMA (Continued)

1004793451

Date Became Current: Not reported
Date Ended Current: Not reported
Owner/Operator Address: 953 S MADISON ST
Owner/Operator City,State,Zip: TACOMA, WA 98409
Owner/Operator Telephone: 253-426-6600
Owner/Operator Telephone Ext: Not reported
Owner/Operator Fax: Not reported
Owner/Operator Email: Not reported

Owner/Operator Indicator: Owner
Owner/Operator Name: ESTATE OF PETE SAURO
Legal Status: Private
Date Became Current: Not reported
Date Ended Current: Not reported
Owner/Operator Address: 953 S MADISON ST
Owner/Operator City,State,Zip: TACOMA, WA 98409
Owner/Operator Telephone: 253-426-6600
Owner/Operator Telephone Ext: Not reported
Owner/Operator Fax: Not reported
Owner/Operator Email: Not reported

Historic Generators:

Receive Date: 2012-01-17 00:00:00.0
Handler Name: SAUROS CLEANERAMA TACOMA
Federal Waste Generator Description: Not a generator, verified
State District Owner: WA
Large Quantity Handler of Universal Waste: No
Recognized Trader Importer: No
Recognized Trader Exporter: No
Spent Lead Acid Battery Importer: No
Spent Lead Acid Battery Exporter: No
Current Record: No
Non Storage Recycler Activity: Not reported
Electronic Manifest Broker: Not reported

Receive Date: 2010-09-22 00:00:00.0
Handler Name: SAUROS CLEANERAMA TACOMA
Federal Waste Generator Description: Not a generator, verified
State District Owner: WA
Large Quantity Handler of Universal Waste: No
Recognized Trader Importer: No
Recognized Trader Exporter: No
Spent Lead Acid Battery Importer: No
Spent Lead Acid Battery Exporter: No
Current Record: No
Non Storage Recycler Activity: Not reported
Electronic Manifest Broker: Not reported

Receive Date: 2011-01-03 00:00:00.0
Handler Name: SAUROS CLEANERAMA TACOMA
Federal Waste Generator Description: Not a generator, verified
State District Owner: WA
Large Quantity Handler of Universal Waste: No
Recognized Trader Importer: No
Recognized Trader Exporter: No
Spent Lead Acid Battery Importer: No
Spent Lead Acid Battery Exporter: No

Map ID
Direction
Distance
Elevation

MAP FINDINGS

Site

Database(s)

EDR ID Number
EPA ID Number

SAUROS CLEANERAMA TACOMA (Continued)

1004793451

Current Record:	No
Non Storage Recycler Activity:	Not reported
Electronic Manifest Broker:	Not reported
Receive Date:	2002-06-06 00:00:00.0
Handler Name:	SAUROS CLEANERAMA TACOMA
Federal Waste Generator Description:	Not a generator, verified
State District Owner:	WA
Large Quantity Handler of Universal Waste:	No
Recognized Trader Importer:	No
Recognized Trader Exporter:	No
Spent Lead Acid Battery Importer:	No
Spent Lead Acid Battery Exporter:	No
Current Record:	No
Non Storage Recycler Activity:	Not reported
Electronic Manifest Broker:	Not reported
Receive Date:	2012-01-18 00:00:00.0
Handler Name:	SAUROS CLEANERAMA TACOMA
Federal Waste Generator Description:	Not a generator, verified
State District Owner:	WA
Large Quantity Handler of Universal Waste:	No
Recognized Trader Importer:	No
Recognized Trader Exporter:	No
Spent Lead Acid Battery Importer:	No
Spent Lead Acid Battery Exporter:	No
Current Record:	Yes
Non Storage Recycler Activity:	Not reported
Electronic Manifest Broker:	Not reported
Receive Date:	1993-12-31 00:00:00.0
Handler Name:	SAUROS CLEANERAMA TACOMA
Federal Waste Generator Description:	Small Quantity Generator
State District Owner:	WA
Large Quantity Handler of Universal Waste:	No
Recognized Trader Importer:	No
Recognized Trader Exporter:	No
Spent Lead Acid Battery Importer:	No
Spent Lead Acid Battery Exporter:	No
Current Record:	No
Non Storage Recycler Activity:	Not reported
Electronic Manifest Broker:	Not reported
Receive Date:	1996-02-29 00:00:00.0
Handler Name:	SAUROS CLEANERAMA TACOMA
Federal Waste Generator Description:	Conditionally Exempt Small Quantity Generator
State District Owner:	WA
Large Quantity Handler of Universal Waste:	No
Recognized Trader Importer:	No
Recognized Trader Exporter:	No
Spent Lead Acid Battery Importer:	No
Spent Lead Acid Battery Exporter:	No
Current Record:	No
Non Storage Recycler Activity:	Not reported
Electronic Manifest Broker:	Not reported
Receive Date:	1997-01-31 00:00:00.0

Map ID
Direction
Distance
Elevation

MAP FINDINGS

Site

Database(s)

EDR ID Number
EPA ID Number

SAUROS CLEANERAMA TACOMA (Continued)

1004793451

Handler Name: SAUROS CLEANERAMA TACOMA
Federal Waste Generator Description: Conditionally Exempt Small Quantity Generator
State District Owner: WA
Large Quantity Handler of Universal Waste: No
Recognized Trader Importer: No
Recognized Trader Exporter: No
Spent Lead Acid Battery Importer: No
Spent Lead Acid Battery Exporter: No
Current Record: No
Non Storage Recycler Activity: Not reported
Electronic Manifest Broker: Not reported

Receive Date: 1998-02-13 00:00:00.0
Handler Name: SAUROS CLEANERAMA TACOMA
Federal Waste Generator Description: Conditionally Exempt Small Quantity Generator
State District Owner: WA
Large Quantity Handler of Universal Waste: No
Recognized Trader Importer: No
Recognized Trader Exporter: No
Spent Lead Acid Battery Importer: No
Spent Lead Acid Battery Exporter: No
Current Record: No
Non Storage Recycler Activity: Not reported
Electronic Manifest Broker: Not reported

Receive Date: 1999-02-19 00:00:00.0
Handler Name: SAUROS CLEANERAMA TACOMA
Federal Waste Generator Description: Conditionally Exempt Small Quantity Generator
State District Owner: WA
Large Quantity Handler of Universal Waste: No
Recognized Trader Importer: No
Recognized Trader Exporter: No
Spent Lead Acid Battery Importer: No
Spent Lead Acid Battery Exporter: No
Current Record: No
Non Storage Recycler Activity: Not reported
Electronic Manifest Broker: Not reported

Receive Date: 2000-01-07 00:00:00.0
Handler Name: SAUROS CLEANERAMA TACOMA
Federal Waste Generator Description: Conditionally Exempt Small Quantity Generator
State District Owner: WA
Large Quantity Handler of Universal Waste: No
Recognized Trader Importer: No
Recognized Trader Exporter: No
Spent Lead Acid Battery Importer: No
Spent Lead Acid Battery Exporter: No
Current Record: No
Non Storage Recycler Activity: Not reported
Electronic Manifest Broker: Not reported

Receive Date: 2001-03-05 00:00:00.0
Handler Name: SAUROS CLEANERAMA TACOMA
Federal Waste Generator Description: Conditionally Exempt Small Quantity Generator
State District Owner: WA
Large Quantity Handler of Universal Waste: No
Recognized Trader Importer: No

Map ID
Direction
Distance
Elevation

MAP FINDINGS

Site

Database(s)

EDR ID Number
EPA ID Number

SAUROS CLEANERAMA TACOMA (Continued)

1004793451

Recognized Trader Exporter: No
Spent Lead Acid Battery Importer: No
Spent Lead Acid Battery Exporter: No
Current Record: No
Non Storage Recycler Activity: Not reported
Electronic Manifest Broker: Not reported

Receive Date: 2002-06-05 00:00:00.0
Handler Name: SAUROS CLEANERAMA TACOMA
Federal Waste Generator Description: Not a generator, verified
State District Owner: WA
Large Quantity Handler of Universal Waste: No
Recognized Trader Importer: No
Recognized Trader Exporter: No
Spent Lead Acid Battery Importer: No
Spent Lead Acid Battery Exporter: No
Current Record: No
Non Storage Recycler Activity: Not reported
Electronic Manifest Broker: Not reported

Receive Date: 2008-01-17 00:00:00.0
Handler Name: SAUROS CLEANERAMA TACOMA
Federal Waste Generator Description: Large Quantity Generator
State District Owner: WA
Large Quantity Handler of Universal Waste: No
Recognized Trader Importer: No
Recognized Trader Exporter: No
Spent Lead Acid Battery Importer: No
Spent Lead Acid Battery Exporter: No
Current Record: No
Non Storage Recycler Activity: Not reported
Electronic Manifest Broker: Not reported

Receive Date: 2008-02-29 00:00:00.0
Handler Name: SAUROS CLEANERAMA TACOMA
Federal Waste Generator Description: Not a generator, verified
State District Owner: WA
Large Quantity Handler of Universal Waste: No
Recognized Trader Importer: No
Recognized Trader Exporter: No
Spent Lead Acid Battery Importer: No
Spent Lead Acid Battery Exporter: No
Current Record: No
Non Storage Recycler Activity: Not reported
Electronic Manifest Broker: Not reported

Receive Date: 2009-02-27 00:00:00.0
Handler Name: SAUROS CLEANERAMA TACOMA
Federal Waste Generator Description: Not a generator, verified
State District Owner: WA
Large Quantity Handler of Universal Waste: No
Recognized Trader Importer: No
Recognized Trader Exporter: No
Spent Lead Acid Battery Importer: No
Spent Lead Acid Battery Exporter: No
Current Record: No
Non Storage Recycler Activity: Not reported

Map ID
Direction
Distance
Elevation

MAP FINDINGS

Site

Database(s)

EDR ID Number
EPA ID Number

SAUROS CLEANERAMA TACOMA (Continued)

1004793451

Electronic Manifest Broker:	Not reported
Receive Date:	2010-09-22 00:00:00.0
Handler Name:	SAUROS CLEANERAMA TACOMA
Federal Waste Generator Description:	Large Quantity Generator
State District Owner:	WA
Large Quantity Handler of Universal Waste:	No
Recognized Trader Importer:	No
Recognized Trader Exporter:	No
Spent Lead Acid Battery Importer:	No
Spent Lead Acid Battery Exporter:	No
Current Record:	No
Non Storage Recycler Activity:	Not reported
Electronic Manifest Broker:	Not reported
Receive Date:	2010-12-29 00:00:00.0
Handler Name:	SAUROS CLEANERAMA TACOMA
Federal Waste Generator Description:	Large Quantity Generator
State District Owner:	WA
Large Quantity Handler of Universal Waste:	No
Recognized Trader Importer:	No
Recognized Trader Exporter:	No
Spent Lead Acid Battery Importer:	No
Spent Lead Acid Battery Exporter:	No
Current Record:	No
Non Storage Recycler Activity:	Not reported
Electronic Manifest Broker:	Not reported
Receive Date:	2011-01-03 00:00:00.0
Handler Name:	SAUROS CLEANERAMA TACOMA
Federal Waste Generator Description:	Not a generator, verified
State District Owner:	WA
Large Quantity Handler of Universal Waste:	No
Recognized Trader Importer:	No
Recognized Trader Exporter:	No
Spent Lead Acid Battery Importer:	No
Spent Lead Acid Battery Exporter:	No
Current Record:	No
Non Storage Recycler Activity:	Not reported
Electronic Manifest Broker:	Not reported
Receive Date:	2012-01-17 00:00:00.0
Handler Name:	SAUROS CLEANERAMA TACOMA
Federal Waste Generator Description:	Not a generator, verified
State District Owner:	WA
Large Quantity Handler of Universal Waste:	No
Recognized Trader Importer:	No
Recognized Trader Exporter:	No
Spent Lead Acid Battery Importer:	No
Spent Lead Acid Battery Exporter:	No
Current Record:	No
Non Storage Recycler Activity:	Not reported
Electronic Manifest Broker:	Not reported
Receive Date:	2007-12-31 00:00:00.0
Handler Name:	SAUROS CLEANERAMA TACOMA
Federal Waste Generator Description:	Not a generator, verified

Map ID
 Direction
 Distance
 Elevation

MAP FINDINGS

Site

Database(s)

EDR ID Number
 EPA ID Number

SAUROS CLEANERAMA TACOMA (Continued)

1004793451

State District Owner:	WA
Large Quantity Handler of Universal Waste:	No
Recognized Trader Importer:	No
Recognized Trader Exporter:	No
Spent Lead Acid Battery Importer:	No
Spent Lead Acid Battery Exporter:	No
Current Record:	No
Non Storage Recycler Activity:	Not reported
Electronic Manifest Broker:	Not reported

List of NAICS Codes and Descriptions:

NAICS Code:	81232
NAICS Description:	DRYCLEANING AND LAUNDRY SERVICES (EXCEPT COIN-OPERATED)
NAICS Code:	812320
NAICS Description:	DRYCLEANING AND LAUNDRY SERVICES (EXCEPT COIN-OPERATED)
NAICS Code:	92119
NAICS Description:	OTHER GENERAL GOVERNMENT SUPPORT
NAICS Code:	921190
NAICS Description:	OTHER GENERAL GOVERNMENT SUPPORT
NAICS Code:	Not reported
NAICS Description:	Not reported

Facility Has Received Notices of Violation:

Found Violation:	No
Agency Which Determined Violation:	Not reported
Violation Short Description:	Not reported
Date Violation was Determined:	Not reported
Actual Return to Compliance Date:	Not reported
Return to Compliance Qualifier:	Not reported
Violation Responsible Agency:	Not reported
Scheduled Compliance Date:	Not reported
Enforcement Identifier:	Not reported
Date of Enforcement Action:	Not reported
Enforcement Responsible Agency:	Not reported
Enforcement Docket Number:	Not reported
Enforcement Attorney:	Not reported
Corrective Action Component:	Not reported
Appeal Initiated Date:	Not reported
Appeal Resolution Date:	Not reported
Disposition Status Date:	Not reported
Disposition Status:	Not reported
Disposition Status Description:	Not reported
Consent/Final Order Sequence Number:	Not reported
Consent/Final Order Respondent Name:	Not reported
Consent/Final Order Lead Agency:	Not reported
Enforcement Type:	Not reported
Enforcement Responsible Person:	Not reported
Enforcement Responsible Sub-Organization:	Not reported
SEP Sequence Number:	Not reported
SEP Expenditure Amount:	Not reported
SEP Scheduled Completion Date:	Not reported
SEP Actual Date:	Not reported

Map ID
Direction
Distance
Elevation

MAP FINDINGS

Site

Database(s)

EDR ID Number
EPA ID Number

SAUROS CLEANERAMA TACOMA (Continued)

1004793451

SEP Defaulted Date: Not reported
SEP Type: Not reported
SEP Type Description: Not reported
Proposed Amount: Not reported
Final Monetary Amount: Not reported
Paid Amount: Not reported
Final Count: Not reported
Final Amount: Not reported

Evaluation Action Summary:

Evaluation Date: 2002-03-12 00:00:00.0
Evaluation Responsible Agency: State
Found Violation: No
Evaluation Type Description: FOCUSED COMPLIANCE INSPECTION
Evaluation Responsible Person Identifier: WADES
Evaluation Responsible Sub-Organization: SW
Actual Return to Compliance Date: Not reported
Scheduled Compliance Date: Not reported
Date of Request: Not reported
Date Response Received: Not reported
Request Agency: Not reported
Former Citation: Not reported

FINDS:

Registry ID: 110005264310

Click Here:

Environmental Interest/Information System:

Washington Facility / Site Identification System (WA-FSIS) provides a means to query and display data maintained by the Washington Department of Ecology. This system contains key information for each facility/site that is currently, or has been, of interest to the Air Quality, Dam Safety, Hazardous Waste, Toxics Cleanup, and Water Quality Programs.

RCRAInfo is a national information system that supports the Resource Conservation and Recovery Act (RCRA) program through the tracking of events and activities related to facilities that generate, transport, and treat, store, or dispose of hazardous waste. RCRAInfo allows RCRA program staff to track the notification, permit, compliance, and corrective action activities required under RCRA.

HAZARDOUS WASTE BIENNIAL REPORTER

[Click this hyperlink](#) while viewing on your computer to access additional FINDS: detail in the EDR Site Report.

ECHO:

Envid: 1004793451
Registry ID: 110005264310
DFR URL: <http://echo.epa.gov/detailed-facility-report?fid=110005264310>
Name: SAUROS CLEANERAMA TACOMA
Address: 1401 S PACIFIC AVE
City,State,Zip: TACOMA, WA 98402

DRYCLEANERS:

Name: SAUROS CLEANERAMA TACOMA

Map ID
Direction
Distance
Elevation

MAP FINDINGS

Site

Database(s)

EDR ID Number
EPA ID Number

SAUROS CLEANERAMA TACOMA (Continued)

1004793451

Address: 1401 S PACIFIC AVE
City,State,Zip: TACOMA, WA 98402
EPA Id: Not reported
FS Id: 4339824
Tax Reg Nbr: Not reported
Business Type: Not reported
Fed Waste Code Desc: Not reported
State Waste Code Desc: Not reported
Mail Name: Not reported
Mail Line1: Not reported
Mail Line2: Not reported
Mail City,St,Zip: Not reported
Mail Country: Not reported
Legal Org Name: Not reported
Legal Person First Name: Not reported
Legal Person Middle Init: Not reported
Legal Person Last Name: Not reported
Legal Line1: Not reported
Legal Line2: Not reported
Legal City,St,Zip: Not reported
Legal Country: Not reported
Legal Phone Nbr: Not reported
Legal Effective Date: Not reported
Legal Organization Type: Not reported
Land Org Name: Not reported
Land Person First Name: Not reported
Land Person Middle Init: Not reported
Land Person Last Name: Not reported
Land Line1: Not reported
Land Line2: Not reported
Land City,St,Zip: Not reported
Land Country: Not reported
Land Phone Nbr: Not reported
Land Organization Type: Not reported
Operator Org Name: Not reported
Operator Person First Name: Not reported
Operator Person Middle Init: Not reported
Operator Person Last Name: Not reported
Operator Line1: Not reported
Operator Line2: Not reported
Operator City,St,Zip: Not reported
Operator Country: Not reported
Operator Phone Nbr: Not reported
Operator Effective Date: Not reported
Operator Organization Type: Not reported
Site Contact First Name: Not reported
Site Contact Middle Init: Not reported
Site Contact Last Name: Not reported
Site Contact Line1: Not reported
Site Contact Line2: Not reported
Site Contact City,St,Zip: Not reported
Site Contact Country: Not reported
Site Contact Phone Nbr: Not reported
Site Contact Email: Not reported
Form Contact First Name: Not reported
Form Contact Middle Init: Not reported
Form Contact Last Name: Not reported

Map ID
Direction
Distance
Elevation

MAP FINDINGS

Site

Database(s)

EDR ID Number
EPA ID Number

SAUROS CLEANERAMA TACOMA (Continued)

1004793451

Form Contact Line1:	Not reported
Form Contact Line2:	Not reported
Form Contact City,St,Zip:	Not reported
Form Contact Country:	Not reported
Form Contact Phone Nbr:	Not reported
Form Contact Email:	Not reported
Gen Status Cd:	Not reported
Monthly Generation:	Not reported
Batch Generation:	Not reported
One Time Generation:	Not reported
Transports Own Waste:	Not reported
Transports Others Waste:	Not reported
Recycler Onsite:	Not reported
Transfer Facility:	Not reported
Pbr:	Not reported
Tbg:	Not reported
Mixed Radioactive:	Not reported
Importer:	Not reported
Tsdr Facility:	Not reported
Immediate Recycler:	Not reported
Gen Dang Fuel:	Not reported
Gen Market To Burner:	Not reported
Gen Other Marketers:	Not reported
Utility Boiler Burner:	Not reported
Industry Boiler Burner:	Not reported
Furnace Burner:	Not reported
Smelter Deferral:	Not reported
Small Qty Exemption:	Not reported
Other Exemption:	Not reported
UW Battery Gen:	Not reported
UW Thermostats Gen:	Not reported
UW Mercury Gen:	Not reported
UW Lamps Gen:	Not reported
UW Battery Accum:	Not reported
UW Thermostats Accum:	Not reported
UW Mercury Accum:	Not reported
UW Lamps Accum:	Not reported
UW Destination Facility:	Not reported
Off Spec Utility Boiler:	Not reported
Off Spec Industry Boiler:	Not reported
Off Spec Furnace:	Not reported
Used Oil Transporter:	Not reported
Used Oil Transfer Facility:	Not reported
Used Oil Processor:	Not reported
Used Oil Rerefiner:	Not reported
Used Oil Fuel Marketer Directs Shipments:	Not reported
Used Oil Fuel Marketer Meets Specs:	Not reported
ECO Int Type Code:	SCS
Status Code:	A
Start Date:	11/20/2006
End Date:	Not reported
NAICS DS:	Not reported
Program Name:	7216
FS SIC Code:	Drycleaning Plants, Except Rug Cleaning
SIC DS:	TOXICS
Latitude:	47.250154000000002
Longitude:	-122.437479999999999

Map ID
Direction
Distance
Elevation

MAP FINDINGS

Site

Database(s)

EDR ID Number
EPA ID Number

SAUROS CLEANERAMA TACOMA (Continued)

1004793451

Comments:	Not reported
Name:	SAUROS CLEANERAMA TACOMA
Address:	1401 S PACIFIC AVE
City,State,Zip:	TACOMA, WA 98402
EPA Id:	Not reported
FS Id:	4339824
Tax Reg Nbr:	Not reported
Business Type:	Not reported
Fed Waste Code Desc:	Not reported
State Waste Code Desc:	Not reported
Mail Name:	Not reported
Mail Line1:	Not reported
Mail Line2:	Not reported
Mail City,St,Zip:	Not reported
Mail Country:	Not reported
Legal Org Name:	Not reported
Legal Person First Name:	Not reported
Legal Person Middle Init:	Not reported
Legal Person Last Name:	Not reported
Legal Line1:	Not reported
Legal Line2:	Not reported
Legal City,St,Zip:	Not reported
Legal Country:	Not reported
Legal Phone Nbr:	Not reported
Legal Effective Date:	Not reported
Legal Organization Type:	Not reported
Land Org Name:	Not reported
Land Person First Name:	Not reported
Land Person Middle Init:	Not reported
Land Person Last Name:	Not reported
Land Line1:	Not reported
Land Line2:	Not reported
Land City,St,Zip:	Not reported
Land Country:	Not reported
Land Phone Nbr:	Not reported
Land Organization Type:	Not reported
Operator Org Name:	Not reported
Operator Person First Name:	Not reported
Operator Person Middle Init:	Not reported
Operator Person Last Name:	Not reported
Operator Line1:	Not reported
Operator Line2:	Not reported
Operator City,St,Zip:	Not reported
Operator Country:	Not reported
Operator Phone Nbr:	Not reported
Operator Effective Date:	Not reported
Operator Organization Type:	Not reported
Site Contact First Name:	Not reported
Site Contact Middle Init:	Not reported
Site Contact Last Name:	Not reported
Site Contact Line1:	Not reported
Site Contact Line2:	Not reported
Site Contact City,St,Zip:	Not reported
Site Contact Country:	Not reported
Site Contact Phone Nbr:	Not reported
Site Contact Email:	Not reported

Map ID
Direction
Distance
Elevation

MAP FINDINGS

Site

Database(s)

EDR ID Number
EPA ID Number

SAUROS CLEANERAMA TACOMA (Continued)

1004793451

Form Contact First Name:	Not reported
Form Contact Middle Init:	Not reported
Form Contact Last Name:	Not reported
Form Contact Line1:	Not reported
Form Contact Line2:	Not reported
Form Contact City,St,Zip:	Not reported
Form Contact Country:	Not reported
Form Contact Phone Nbr:	Not reported
Form Contact Email:	Not reported
Gen Status Cd:	Not reported
Monthly Generation:	Not reported
Batch Generation:	Not reported
One Time Generation:	Not reported
Transports Own Waste:	Not reported
Transports Others Waste:	Not reported
Recycler Onsite:	Not reported
Transfer Facility:	Not reported
Pbr:	Not reported
Tbg:	Not reported
Mixed Radioactive:	Not reported
Importer:	Not reported
Tsdr Facility:	Not reported
Immediate Recycler:	Not reported
Gen Dang Fuel:	Not reported
Gen Market To Burner:	Not reported
Gen Other Marketers:	Not reported
Utility Boiler Burner:	Not reported
Industry Boiler Burner:	Not reported
Furnace Burner:	Not reported
Smelter Deferral:	Not reported
Small Qty Exemption:	Not reported
Other Exemption:	Not reported
UW Battery Gen:	Not reported
UW Thermostats Gen:	Not reported
UW Mercury Gen:	Not reported
UW Lamps Gen:	Not reported
UW Battery Accum:	Not reported
UW Thermostats Accum:	Not reported
UW Mercury Accum:	Not reported
UW Lamps Accum:	Not reported
UW Destination Facility:	Not reported
Off Spec Utility Boiler:	Not reported
Off Spec Industry Boiler:	Not reported
Off Spec Furnace:	Not reported
Used Oil Transporter:	Not reported
Used Oil Transfer Facility:	Not reported
Used Oil Processor:	Not reported
Used Oil Rerefiner:	Not reported
Used Oil Fuel Marketer Directs Shipments:	Not reported
Used Oil Fuel Marketer Meets Specs:	Not reported
ECO Int Type Code:	SCS
Status Code:	A
Start Date:	11/20/2006
End Date:	Not reported
NAICS DS:	Drycleaning and Laundry Services (except coin-operated)
Program Name:	Not reported
FS SIC Code:	Not reported

Map ID
Direction
Distance
Elevation

MAP FINDINGS

Site

Database(s)

EDR ID Number
EPA ID Number

SAUROS CLEANERAMA TACOMA (Continued)

1004793451

SIC DS: TOXICS
Latitude: 47.250154000000002
Longitude: -122.437479999999999
Comments: Not reported

INACTIVE DRYCLEANERS:

Name: SAUROS CLEANERAMA TACOMA
Address: 1401 S PACIFIC AVE
City,State,Zip: TACOMA, WA 98402
EPA I: WAD027550722
FS Id: Not reported
Facility ID: Not reported
NAICS Code: 812320
Fed Waste Code Desc: Not reported
State Waste Code Desc: Not reported
TAX REG NBR: 601330165*
BUSINESS TYPE: Former Dry Cleaner
MAIL NAME: Estate of Pete Sauro
MAIL LINE1: 953 S Madison St
MAIL LINE2: Not reported
MAIL CITY: Tacoma
MAIL STATE: WA
MAIL ZIP: 98409
MAIL COUNTRY: UNITED STATES
LEGAL ORG NAME: Estate of Pete Sauro
LEGAL PERSON FIRST NAME: Ms Betty
LEGAL PERSON MIDDLE INIT: Not reported
LEGAL PERSON LAST NAME: Schindele
LEGAL LINE1: 953 S Madison St
LEGAL LINE2: Not reported
LEGAL CITY: Tacoma
LEGAL STATE: WA
LEGAL ZIP: 98409
LEGAL COUNTRY: UNITED STATES
LEGAL PHONE NBR: (253)426-6600
LEGAL EFFECTIVE DATE: 1/1/1960
LEGAL ORGANIZATION TYPE: Private
LAND ORG NAME: Estate of Pete Sauro
LAND PERSON FIRST NAME: Ms Betty
LAND PERSON MIDDLE INIT: Not reported
LAND PERSON LAST NAME: Schindele
LAND LINE1: 953 S Madison St
LAND LINE2: Not reported
LAND CITY: Tacoma
LAND STATE: WA
LAND ZIP: 98409
LAND COUNTRY: UNITED STATES
LAND PHONE NBR: (253)426-6600
LAND ORGANIZATION TYPE: Private
OPERATOR ORG NAME: Estate of Pete Sauro
OPERATOR PERSON FIRST NAME: Ms Betty
OPERATOR PERSON MIDDLE INIT: Not reported
OPERATOR PERSON LAST NAME: Schindele
OPERATOR LINE1: 953 S Madison St
OPERATOR LINE2: Not reported
OPERATOR CITY: Tacoma
OPERATOR STATE: WA

Map ID
Direction
Distance
Elevation

MAP FINDINGS

Site

Database(s)

EDR ID Number
EPA ID Number

SAUROS CLEANERAMA TACOMA (Continued)

1004793451

OPERATOR ZIP: 98409
OPERATOR COUNTRY: UNITED STATES
OPERATOR PHONE NBR: (253)426-6600
OPERATOR EFFECTIVE DATE: Not reported
OPERATOR ORGANIZATION TYPE: Private
SITE CONTACT FIRST NAME: Estate of
SITE CONTACT MIDDLE INIT: Not reported
SITE CONTACT LAST NAME: Pete Sauro
SITE CONTACT LINE1: 953 S Madison
SITE CONTACT LINE2: Not reported
SITE CONTACT CITY: Tacoma
SITE CONTACT STATE: WA
SITE CONTACT ZIP: 98409
SITE CONTACT COUNTRY: UNITED STATES
SITE CONTACT PHONE NBR: (253)426-6600
SITE CONTACT EMAIL: jkaspar@farallonconsulting.com
FORM CONTACT FIRST NAME: Betty
FORM CONTACT MIDDLE INIT: Not reported
FORM CONTACT LAST NAME: Schindele
FORM CONTACT LINE1: 6953 S Madison
FORM CONTACT LINE2: Not reported
FORM CONTACT CITY: Tacoma
FORM CONTACT STATE: WA
FORM CONTACT ZIP: 98409
FORM CONTACT COUNTRY: UNITED STATES
FORM CONTACT PHONE NBR: (253)426-6600
FORM CONTACT EMAIL: jkaspar@farallonconsulting.com
GEN STATUS CD: XQG
MONTHLY GENERATION: False
BATCH GENERATION: False
ONE TIME GENERATION: False
TRANSPORTS OWN WASTE: False
TRANSPORTS OTHERS WASTE: False
RECYCLER ONSITE: False
TRANSFER FACILITY: False
PBR: Fal
TBG: Fal
MIXED RADIOACTIVE: False
IMPORTER: False
TSDR FACILITY: False
IMMEDIATE RECYCLER: False
GEN DANG FUEL: False
GEN MARKET TO BURNER: False
GEN OTHER MARKETERS: False
UTILITY BOILER BURNER: False
INDUSTRY BOILER BURNER: False
FURNACE BURNER: False
SMELTER DEFERRAL: False
SMALL QTY EXEMPTION: False
OTHER EXEMPTION: Not reported
UW BATTERY GEN: False
UW THERMOSTATS GEN: False
UW MERCURY GEN: False
UW LAMPS GEN: False
UW BATTERY ACCUM: False
UW THERMOSTATS ACCUM: False
UW MERCURY ACCUM: False

Map ID
 Direction
 Distance
 Elevation

MAP FINDINGS

Site

Database(s)

EDR ID Number
 EPA ID Number

SAUROS CLEANERAMA TACOMA (Continued)

1004793451

UW LAMPS ACCUM:	False
UW DESTINATION FACILITY:	False
OFF SPEC UTILITY BOILER:	False
OFF SPEC INDUSTRY BOILER:	False
OFF SPEC FURNACE:	False
USED OIL TRANSPORTER:	False
USED OIL TRANSFER FACILITY:	False
USED OIL PROCESSOR:	False
USED OIL REREFINER:	False
USED OIL FUEL MARKETER DIR SHIPMENTS:	False
USED OIL FUEL MARKETER MEETS SPECS:	False
ECO Int Type Code:	Not reported
Status Code:	Not reported
Start Date:	Not reported
End Date:	Not reported
NAICS DS:	Not reported
Program Name:	Not reported
FS SIC Code:	Not reported
SIC DS:	Not reported
Latitude:	Not reported
Longitude:	Not reported
Comments:	ID number to remain active to address remedial investigation derived waste removed from the site in January 2009.

WA MANIFEST:

Name:	SAUROS CLEANERAMA TACOMA
Address:	1401 S PACIFIC AVE
City,State,Zip:	TACOMA, WA 98402
Facility Address 2:	Not reported
Facility ID:	4339824
EPA ID:	WAD027550722
NAICS:	921190
State Waste Code Desc:	Not reported
Federal Waste Code Desc:	Not reported
Form Comm:	Not reported
Data Year:	2011
Permit by Rule:	False
Mailing Address 2:	Not reported
Treatment by Generator:	False
Mixed Radioactive Waste:	False
Importer of Hazardous Waste:	False
Immediate Recycler:	False
Treatment/Storage/Disposal/Recycling Facility:	False
Generator of Dangerous Fuel Waste:	False
Generator Marketing to Burner:	False
Other Marketers (i.e., blender, distributor, etc.):	False
Utility Boiler Burner:	False
Industry Boiler Burner:	False
Industrial Furnace:	False
Smelter Defferal:	False
Universal Waste:	Not reported
Off-Specification:	Not reported
LN Address 2:	Not reported
Tax Reg #:	Not reported
Business Type:	Former Dry Cleaner
Mail Name:	City of Tacoma Real Property Services
Mailing Address:	747 Market St Rm 737
Mailing City,State,Zip:	Tacoma, WA 98402

Map ID
Direction
Distance
Elevation

MAP FINDINGS

Site

Database(s)

EDR ID Number
EPA ID Number

SAUROS CLEANERAMA TACOMA (Continued)

1004793451

Legal Organization Name:	City of Tacoma Real Property Services
Legal Organization Type:	Municipal
Legal Contact:	Not reported
Legal Address:	747 Market St Rm 737
Legal Address 2:	Not reported
Legal City,State,Zip:	Tacoma, WA 98402
Legal Phone Number:	(253)591-5515
Legal Effective Date:	12/24/2008
Land Organization Name:	City of Tacoma Real Property Services
Land Organization Type:	Municipal
Land Contact:	Not reported
Land Address:	747 Market St Rm 737
Land City,State,Zip:	Tacoma, WA 98402
Land Phone Number:	(253)591-5515
Operator Organization Name:	Not reported
Operator Organization Type:	Municipal
Operator:	Calvin Taylor
Operator Address:	326 E D St
Operator Address 2:	Not reported
Operator City,State,Zip:	Tacoma, WA 98421
Operator Phone Number:	(253)593-7711
Operator Effective Date:	12/24/2008
Site Contact:	Calvin Taylor
Site Contact Address:	326 E D St
Contact City,State,Zip:	Tacoma, WA 98421
Site Contact Phone Number:	(253)593-7711
Site Contact Email:	ctaylor5@cityoftacoma.org
Gen Status Code:	XQG
Monthly Generation:	False
Batch Generation:	False
One Time Generation:	False
Transport Own Waste:	False
Tranports Other Waste:	False
Recycler Onsite:	False
Transfer Facility:	False
Other Exemption:	Not reported
UW Battery Gen:	False
Used Oil Transporter:	False
Used Oil Transfer Facility:	False
Used Oil Processor:	False
Used Oil Refiner:	False
Used Oil Fuel Marketer Directs Shipments:	False
Used Oil Fuel Marketer Meets Specs:	False
Site Contact Address 2:	Not reported
Name:	SAUROS CLEANERAMA TACOMA
Address:	1401 S PACIFIC AVE
City,State,Zip:	TACOMA, WA 98402
Facility Address 2:	Not reported
Facility ID:	4339824
EPA ID:	WAD027550722
NAICS:	921190
State Waste Code Desc:	Not reported
Federal Waste Code Desc:	Not reported
Form Comm:	Sight cleanup is complete. No additional waste will be generated at this site
Data Year:	2010

Map ID
Direction
Distance
Elevation

MAP FINDINGS

Site

Database(s)

EDR ID Number
EPA ID Number

SAUROS CLEANERAMA TACOMA (Continued)

1004793451

Permit by Rule:	False
Mailing Address 2:	Not reported
Treatment by Generator:	False
Mixed Radioactive Waste:	False
Importer of Hazardous Waste:	False
Immediate Recycler:	False
Treatment/Storage/Disposal/Recycling Facility:	False
Generator of Dangerous Fuel Waste:	False
Generator Marketing to Burner:	False
Other Marketers (i.e., blender, distributor, etc.):	False
Utility Boiler Burner:	False
Industry Boiler Burner:	False
Industrial Furnace:	False
Smelter Defferal:	False
Universal Waste:	Not reported
Off-Specification:	Not reported
LN Address 2:	Not reported
Tax Reg #:	Not reported
Business Type:	Former Dry Cleaner
Mail Name:	City of Tacoma Real Property Services
Mailing Address:	747 Market St Rm 737
Mailing City,State,Zip:	Tacoma, WA 98402
Legal Organization Name:	City of Tacoma Real Property Services
Legal Organization Type:	Municipal
Legal Contact:	Not reported
Legal Address:	747 Market St Rm 737
Legal Address 2:	Not reported
Legal City,State,Zip:	Tacoma, WA 98402
Legal Phone Number:	(253)591-5515
Legal Effective Date:	12/24/2008
Land Organization Name:	City of Tacoma Real Property Services
Land Organization Type:	Municipal
Land Contact:	Not reported
Land Address:	747 Market St Rm 737
Land City,State,Zip:	Tacoma, WA 98402
Land Phone Number:	(253)591-5515
Operator Organization Name:	Not reported
Operator Organization Type:	Municipal
Operator:	Calvin Taylor
Operator Address:	326 E D St
Operator Address 2:	Not reported
Operator City,State,Zip:	Tacoma, WA 98421
Operator Phone Number:	(253)593-7711
Operator Effective Date:	12/24/2008
Site Contact:	Calvin Taylor
Site Contact Address:	326 E D St
Contact City,State,Zip:	Tacoma, WA 98421
Site Contact Phone Number:	(253)593-7711
Site Contact Email:	ctaylor5@cityoftacoma.org
Gen Status Code:	XQG
Monthly Generation:	False
Batch Generation:	False
One Time Generation:	False
Transport Own Waste:	False
Tranports Other Waste:	False
Recycler Onsite:	False
Transfer Facility:	False

Map ID
Direction
Distance
Elevation

MAP FINDINGS

Site

Database(s)

EDR ID Number
EPA ID Number

SAUROS CLEANERAMA TACOMA (Continued)

1004793451

Other Exemption:	Not reported
UW Battery Gen:	False
Used Oil Transporter:	False
Used Oil Transfer Facility:	False
Used Oil Processor:	False
Used Oil Refiner:	False
Used Oil Fuel Marketer Directs Shipments:	False
Used Oil Fuel Marketer Meets Specs:	False
Site Contact Address 2:	Not reported
Name:	SAUROS CLEANERAMA TACOMA
Address:	1401 S PACIFIC AVE
City,State,Zip:	TACOMA, WA 98402
Facility Address 2:	Not reported
Facility ID:	4339824
EPA ID:	WAD027550722
NAICS:	812320
State Waste Code Desc:	Not reported
Federal Waste Code Desc:	Not reported
Form Comm:	ID number to remain active to address remedial investigation derived waste removed from the site in January 2009.
Data Year:	2008
Permit by Rule:	False
Mailing Address 2:	Not reported
Treatment by Generator:	False
Mixed Radioactive Waste:	False
Importer of Hazardous Waste:	False
Immediate Recycler:	False
Treatment/Storage/Disposal/Recycling Facility:	False
Generator of Dangerous Fuel Waste:	False
Generator Marketing to Burner:	False
Other Marketers (i.e., blender, distributor, etc.):	False
Utility Boiler Burner:	False
Industry Boiler Burner:	False
Industrial Furnace:	False
Smelter Defferal:	False
Universal Waste:	Not reported
Off-Specification:	Not reported
LN Address 2:	Not reported
Tax Reg #:	601330165*
Business Type:	Former Dry Cleaner
Mail Name:	Estate of Pete Sauro
Mailing Address:	953 S Madison St
Mailing City,State,Zip:	Tacoma, WA 98409
Legal Organization Name:	Estate of Pete Sauro
Legal Organization Type:	Private
Legal Contact:	Ms Betty Schindele
Legal Address:	953 S Madison St
Legal Address 2:	Not reported
Legal City,State,Zip:	Tacoma, WA 98409
Legal Phone Number:	(253)426-6600
Legal Effective Date:	01/01/1960
Land Organization Name:	Estate of Pete Sauro
Land Organization Type:	Private
Land Contact:	Ms Betty Schindele
Land Address:	953 S Madison St
Land City,State,Zip:	Tacoma, WA 98409

Map ID
 Direction
 Distance
 Elevation

MAP FINDINGS

Site

Database(s)

EDR ID Number
 EPA ID Number

SAUROS CLEANERAMA TACOMA (Continued)

1004793451

Land Phone Number:	(253)426-6600
Operator Organization Name:	Estate of Pete Sauro
Operator Organization Type:	Private
Operator:	Ms Betty Schindele
Operator Address:	953 S Madison St
Operator Address 2:	Not reported
Operator City,State,Zip:	Tacoma, WA 98409
Operator Phone Number:	(253)426-6600
Operator Effective Date:	Not reported
Site Contact:	Estate of Pete Sauro
Site Contact Address:	953 S Madison
Contact City,State,Zip:	Tacoma, WA 98409
Site Contact Phone Number:	(253)426-6600
Site Contact Email:	jkaspar@farallonconsulting.com
Gen Status Code:	XQG
Monthly Generation:	False
Batch Generation:	False
One Time Generation:	False
Transport Own Waste:	False
Tranports Other Waste:	False
Recycler Onsite:	False
Transfer Facility:	False
Other Exemption:	Not reported
UW Battery Gen:	False
Used Oil Transporter:	False
Used Oil Transfer Facility:	False
Used Oil Processor:	False
Used Oil Refiner:	False
Used Oil Fuel Marketer Directs Shipments:	False
Used Oil Fuel Marketer Meets Specs:	False
Site Contact Address 2:	Not reported
Name:	SAUROS CLEANERAMA TACOMA
Address:	1401 S PACIFIC AVE
City,State,Zip:	TACOMA, WA 98402
Facility Address 2:	Not reported
Facility ID:	4339824
EPA ID:	WAD027550722
NAICS:	812320
State Waste Code Desc:	Not reported
Federal Waste Code Desc:	Not reported
Form Comm:	Farallon re-activated the WAD number to remove drums of DW soil and groundwater generated in late 2007. Ecology is currently reviewing a contained-in request for a portion of the soils generated in 2007 that contain low concentrations of PCE and/orTCE. Once the contained-in determination is issued Farallon will manage all waste soil and water per Ecology's requirements. The waste disposal activities will be the subject of the 2008 DW reporting year since no waste has been removed.
Data Year:	Not reported
Permit by Rule:	F
Mailing Address 2:	Not reported
Treatment by Generator:	F
Mixed Radioactive Waste:	F
Importer of Hazardous Waste:	F
Immediate Recycler:	F
Treatment/Storage/Disposal/Recycling Facility:	F
Generator of Dangerous Fuel Waste:	F

Map ID
Direction
Distance
Elevation

MAP FINDINGS

Site

Database(s)

EDR ID Number
EPA ID Number

SAUROS CLEANERAMA TACOMA (Continued)

1004793451

Generator Marketing to Burner:	F
Other Marketers (i.e., blender, distributor, etc.):	F
Utility Boiler Burner:	F
Industry Boiler Burner:	F
Industrial Furnace:	F
Smelter Defferal:	F
Universal Waste:	Not reported
Off-Specification:	Not reported
LN Address 2:	Not reported
Tax Reg #:	601330165*
Business Type:	Former Dry Cleaner
Mail Name:	Estate of Pete Sauro
Mailing Address:	953 S Madison St
Mailing City,State,Zip:	Tacoma, WA 98409
Legal Organization Name:	Estate of Pete Sauro
Legal Organization Type:	Private
Legal Contact:	Ms Betty Schindele
Legal Address:	953 S Madison St
Legal Address 2:	Not reported
Legal City,State,Zip:	Tacoma, WA 98409
Legal Phone Number:	(253)426-6600
Legal Effective Date:	01/01/1960
Land Organization Name:	Estate of Pete Sauro
Land Organization Type:	Private
Land Contact:	Ms Betty Schindele
Land Address:	953 S Madison St
Land City,State,Zip:	Tacoma, WA 98409
Land Phone Number:	(253)426-6600
Operator Organization Name:	Estate of Pete Sauro
Operator Organization Type:	Private
Operator:	Ms Betty Schindele
Operator Address:	953 S Madison St
Operator Address 2:	Not reported
Operator City,State,Zip:	Tacoma, WA 98409
Operator Phone Number:	(253)426-6600
Operator Effective Date:	01/01/1960
Site Contact:	Estate of Pete Sauro
Site Contact Address:	953 S Madison
Contact City,State,Zip:	Tacoma, WA 98409
Site Contact Phone Number:	(253)426-6600
Site Contact Email:	jkaspar@farallonconsulting.com
Gen Status Code:	XQG
Monthly Generation:	F
Batch Generation:	F
One Time Generation:	F
Transport Own Waste:	F
Tranports Other Waste:	F
Recycler Onsite:	F
Transfer Facility:	F
Other Exemption:	Not reported
UW Battery Gen:	F
Used Oil Transporter:	F
Used Oil Transfer Facility:	F
Used Oil Processor:	F
Used Oil Refiner:	F
Used Oil Fuel Marketer Directs Shipments:	F
Used Oil Fuel Marketer Meets Specs:	F

Map ID
Direction
Distance
Elevation

MAP FINDINGS

Site

Database(s)

EDR ID Number
EPA ID Number

SAUROS CLEANERAMA TACOMA (Continued)

1004793451

Site Contact Address 2: Not reported

238
NW
1/2-1
0.950 mi.
5015 ft.

1502 MARKET ST TACOMA
1502 MARKET ST
TACOMA, WA 98466

WA HSL U003352643
WA CSCSL N/A
WA LUST
WA UST
WA ALLSITES

Relative:
Higher
Actual:
143 ft.

HSL:
Name: PAX ASSOCIATES
Address: Not reported
City,State,Zip: TACOMA, WA
edr_fstat: WA
edr_fzip: Not reported
edr_fcnty: PIERCE
edr_zip: Not reported
Facility Type: Hazardous Sites List
Facility Status: Cleanup Started
FSID Number: 72222742
Rank: 5
Region: SW
EDR Link ID: 72222742
Region Decode: SOUTHWEST REGIONAL OFFICE

CSCSL:
Name: PAX ASSOCIATES
Address: 1502 MARKET ST
City,State,Zip: TACOMA, WA 98402
Facility ID: 72222742
Region: Southwest
Lat/Long: 47.24865 / -122.44094
Clean Up Siteid: 6561
Site Status: Cleanup Started
Contaminant Name: Petroleum-Other
Alternate Site Names: 1502 MARKET ST,1502 MARKET ST TACOMA,PAX ASSOC 15 MARKET,SAM'S TIRE & AUTOMOTIVE,TACOMA AUTOBODY
Site Rank: 5 - Lowest Assessed Risk
Has Institutional Control:Not reported
Past VCP: True
Current VCP: Not reported
Ground Water: Confirmed Above Cleanup Levels
Surface Water: Not reported
Soil: Confirmed Above Cleanup Levels
Sediment: Not reported
Air: Not reported
Bedrock: Not reported
Responsible Unit: Southwest

LUST:
Name: PAX ASSOCIATES
Address: 1502 MARKET ST
City,State,Zip: TACOMA, WA 98402
Facility ID: 72222742
Lust Status Type: LUST - Cleanup Started
Cleanup Site ID: 6561
Cleanup Unit Type: Upland
Process Type: Independent Action

Map ID
Direction
Distance
Elevation

MAP FINDINGS

Site

Database(s)

EDR ID Number
EPA ID Number

1502 MARKET ST TACOMA (Continued)

U003352643

Cleanup Unit Name: 1502 MARKET ST,1502 MARKET ST TACOMA,PAX ASSOC 15 MARKET,SAM'S TIRE & AUTOMOTIVE,TACOMA AUTOBODY
Response Section: Southwest
Release Date: 08/26/1991
Lust Date: 09/01/1995
Region: Southwest
Lust ID: 1243
UST ID: 101375
Contaminant Name: Petroleum-Other
Ground Water: Confirmed Above Cleanup Levels
Surface Water: Not reported
Soil: Confirmed Above Cleanup Levels
Sediment: Not reported
Air: Not reported
Bedrock: Not reported
Lat/Long: 47.24865 / -122.44094

UST:

Name: 1502 MARKET ST TACOMA
Address: 1502 MARKET ST
City: TACOMA
Zip: 98466
Facility ID: 72222742
Site Id: 101375
UBI: Not reported
Phone Number: Not reported
Decimal Latitude: 47.24865
Decimal Longitude: -122.44094

Tank Name: 1
Tag Number: Not reported
Tank Status: Removed
Tank Status Date: 08/06/1996
Tank Install Date: 12/31/1964
Tank Closure Date: Not reported
Capacity Range: Not reported
Tank Permit Expiration Date: Not reported
Tank Upgrade Date: Not reported
Tank Spill Prevention: Not reported
Tank Overfill Prevention: Not reported
Tank Material: Not reported
Tank Construction: Not reported
Tank Tightness Test: Not reported
Tank Corrosion Protection: Not reported
Tank Manifold: Not reported
Tank Release Detection: Not reported
Tank SFC Type: Not reported
Pipe Material: Not reported
Pipe Construction: Not reported
Pipe Primary Release Detection: Not reported
Pipe Second Release Detection: Not reported
Pipe Corrosion Protection: Not reported
Pipe Pumping System: Not reported
Responsible Unit: Southwest
Dispencer/Pump SFC Type: Not reported

Name: 1502 MARKET ST TACOMA

Map ID
Direction
Distance
Elevation

MAP FINDINGS

Site

Database(s)

EDR ID Number
EPA ID Number

1502 MARKET ST TACOMA (Continued)

U003352643

Address: 1502 MARKET ST
City: TACOMA
Zip: 98466

Tank Name: 2
Tag Number: Not reported
Tank Status: Removed
Tank Status Date: 08/06/1996
Tank Install Date: 12/31/1964
Tank Closure Date: Not reported
Capacity Range: Not reported
Tank Permit Expiration Date: Not reported
Tank Upgrade Date: Not reported
Tank Spill Prevention: Not reported
Tank Overfill Prevention: Not reported
Tank Material: Not reported
Tank Construction: Not reported
Tank Tightness Test: Not reported
Tank Corrosion Protection: Not reported
Tank Manifold: Not reported
Tank Release Detection: Not reported
Tank SFC Type: Not reported
Pipe Material: Not reported
Pipe Construction: Not reported
Pipe Primary Release Detection: Not reported
Pipe Second Release Detection: Not reported
Pipe Corrosion Protection: Not reported
Pipe Pumping System: Not reported
Responsible Unit: Southwest
Dispencer/Pump SFC Type: Not reported

Name: 1502 MARKET ST TACOMA
Address: 1502 MARKET ST
City: TACOMA
Zip: 98466

Tank Name: 3
Tag Number: Not reported
Tank Status: Removed
Tank Status Date: 08/06/1996
Tank Install Date: 12/31/1964
Tank Closure Date: Not reported
Capacity Range: Not reported
Tank Permit Expiration Date: Not reported
Tank Upgrade Date: Not reported
Tank Spill Prevention: Not reported
Tank Overfill Prevention: Not reported
Tank Material: Not reported
Tank Construction: Not reported
Tank Tightness Test: Not reported
Tank Corrosion Protection: Not reported
Tank Manifold: Not reported
Tank Release Detection: Not reported
Tank SFC Type: Not reported
Pipe Material: Not reported
Pipe Construction: Not reported
Pipe Primary Release Detection: Not reported

Map ID
Direction
Distance
Elevation

MAP FINDINGS

Site

Database(s)

EDR ID Number
EPA ID Number

1502 MARKET ST TACOMA (Continued)

U003352643

Pipe Second Release Detection: Not reported
Pipe Corrosion Protection: Not reported
Pipe Pumping System: Not reported
Responsible Unit: Southwest
Dispencer/Pump SFC Type: Not reported

Name: 1502 MARKET ST TACOMA
Address: 1502 MARKET ST
City: TACOMA
Zip: 98466

Tank Name: 4
Tag Number: Not reported
Tank Status: Removed
Tank Status Date: 08/06/1996
Tank Install Date: 12/31/1964
Tank Closure Date: Not reported
Capacity Range: Not reported
Tank Permit Expiration Date: Not reported
Tank Upgrade Date: Not reported
Tank Spill Prevention: Not reported
Tank Overfill Prevention: Not reported
Tank Material: Not reported
Tank Construction: Not reported
Tank Tightness Test: Not reported
Tank Corrosion Protection: Not reported
Tank Manifold: Not reported
Tank Release Detection: Not reported
Tank SFC Type: Not reported
Pipe Material: Not reported
Pipe Construction: Not reported
Pipe Primary Release Detection: Not reported
Pipe Second Release Detection: Not reported
Pipe Corrosion Protection: Not reported
Pipe Pumping System: Not reported
Responsible Unit: Southwest
Dispencer/Pump SFC Type: Not reported

Name: 1502 MARKET ST TACOMA
Address: 1502 MARKET ST
City: TACOMA
Zip: 98466

Tank Name: 5
Tag Number: Not reported
Tank Status: Removed
Tank Status Date: 08/06/1996
Tank Install Date: 12/31/1964
Tank Closure Date: Not reported
Capacity Range: 111 TO 1,100 Gallons
Tank Permit Expiration Date: Not reported
Tank Upgrade Date: Not reported
Tank Spill Prevention: Not reported
Tank Overfill Prevention: Not reported
Tank Material: Not reported
Tank Construction: Not reported
Tank Tightness Test: Not reported

Map ID
Direction
Distance
Elevation

MAP FINDINGS

Site

Database(s)

EDR ID Number
EPA ID Number

1502 MARKET ST TACOMA (Continued)

U003352643

Tank Corrosion Protection: Not reported
Tank Manifold: Not reported
Tank Release Detection: Not reported
Tank SFC Type: Not reported
Pipe Material: Not reported
Pipe Construction: Not reported
Pipe Primary Release Detection: Not reported
Pipe Second Release Detection: Not reported
Pipe Corrosion Protection: Not reported
Pipe Pumping System: Not reported
Responsible Unit: Southwest
Dispencer/Pump SFC Type: Not reported

ALLSITES:

Name: PAX ASSOCIATES
Facility Id: 72222742

**239
NNW
1/2-1
0.953 mi.
5033 ft.**

**PETRICH MARINE DOCK
1118 TO 1120 E D ST
TACOMA, WA 98421**

**WA CSCSL
WA INST CONTROL
WA ALLSITES**

**S107747489
N/A**

**Relative:
Lower**

CSCSL:
Name: PETRICH MARINE DOCK
Address: 1118 TO 1120 E D ST
City,State,Zip: TACOMA, WA 98421
Facility ID: 414876
Region: Southwest
Lat/Long: 47.253449318087 / -122.4311931197
Clean Up Siteid: 3980
Site Status: Cleanup Started
Contaminant Name: Arsenic
Alternate Site Names: Not reported
Site Rank: Not reported
Has Institutional Control: True
Past VCP: True
Current VCP: Not reported
Ground Water: Not reported
Surface Water: Not reported
Soil: Remediated-Below
Sediment: Not reported
Air: Not reported
Bedrock: Not reported
Responsible Unit: Southwest

**Actual:
14 ft.**

Name: PETRICH MARINE DOCK
Address: 1118 TO 1120 E D ST
City,State,Zip: TACOMA, WA 98421
Facility ID: 414876
Region: Southwest
Lat/Long: 47.253449318087 / -122.4311931197
Clean Up Siteid: 3980
Site Status: Cleanup Started
Contaminant Name: Halogenated Organics
Alternate Site Names: Not reported
Site Rank: Not reported

Map ID
Direction
Distance
Elevation

MAP FINDINGS

Site

Database(s)

EDR ID Number
EPA ID Number

PETRICH MARINE DOCK (Continued)

S107747489

Has Institutional Control: True
Past VCP: True
Current VCP: Not reported
Ground Water: Remediated-Below
Surface Water: Not reported
Soil: Remediated-Below
Sediment: Not reported
Air: Not reported
Bedrock: Not reported
Responsible Unit: Southwest

Name: PETRICH MARINE DOCK
Address: 1118 TO 1120 E D ST
City,State,Zip: TACOMA, WA 98421
Facility ID: 414876
Region: Southwest
Lat/Long: 47.253449318087 / -122.4311931197
Clean Up Siteid: 3980
Site Status: Cleanup Started
Contaminant Name: Lead
Alternate Site Names: Not reported
Site Rank: Not reported
Has Institutional Control: True
Past VCP: True
Current VCP: Not reported
Ground Water: Remediated-Below
Surface Water: Not reported
Soil: Remediated-Below
Sediment: Not reported
Air: Not reported
Bedrock: Not reported
Responsible Unit: Southwest

Name: PETRICH MARINE DOCK
Address: 1118 TO 1120 E D ST
City,State,Zip: TACOMA, WA 98421
Facility ID: 414876
Region: Southwest
Lat/Long: 47.253449318087 / -122.4311931197
Clean Up Siteid: 3980
Site Status: Cleanup Started
Contaminant Name: Metals Priority Pollutants
Alternate Site Names: Not reported
Site Rank: Not reported
Has Institutional Control: True
Past VCP: True
Current VCP: Not reported
Ground Water: Not reported
Surface Water: Not reported
Soil: Remediated-Below
Sediment: Not reported
Air: Not reported
Bedrock: Not reported
Responsible Unit: Southwest

Name: PETRICH MARINE DOCK
Address: 1118 TO 1120 E D ST

Map ID
Direction
Distance
Elevation

MAP FINDINGS

Site

Database(s)

EDR ID Number
EPA ID Number

PETRICH MARINE DOCK (Continued)

S107747489

City,State,Zip: TACOMA, WA 98421
Facility ID: 414876
Region: Southwest
Lat/Long: 47.253449318087 / -122.4311931197
Clean Up Siteid: 3980
Site Status: Cleanup Started
Contaminant Name: Petroleum Products-Unspecified
Alternate Site Names: Not reported
Site Rank: Not reported
Has Institutional Control: True
Past VCP: True
Current VCP: Not reported
Ground Water: Remediated-Below
Surface Water: Not reported
Soil: Remediated-Below
Sediment: Not reported
Air: Not reported
Bedrock: Not reported
Responsible Unit: Southwest

Name: PETRICH MARINE DOCK
Address: 1118 TO 1120 E D ST
City,State,Zip: TACOMA, WA 98421
Facility ID: 414876
Region: Southwest
Lat/Long: 47.253449318087 / -122.4311931197
Clean Up Siteid: 3980
Site Status: Cleanup Started
Contaminant Name: Petroleum-Diesel
Alternate Site Names: Not reported
Site Rank: Not reported
Has Institutional Control: True
Past VCP: True
Current VCP: Not reported
Ground Water: Remediated-Below
Surface Water: Not reported
Soil: Remediated-Below
Sediment: Not reported
Air: Not reported
Bedrock: Not reported
Responsible Unit: Southwest

Name: PETRICH MARINE DOCK
Address: 1118 TO 1120 E D ST
City,State,Zip: TACOMA, WA 98421
Facility ID: 414876
Region: Southwest
Lat/Long: 47.253449318087 / -122.4311931197
Clean Up Siteid: 3980
Site Status: Cleanup Started
Contaminant Name: Polycyclic Aromatic Hydrocarbons
Alternate Site Names: Not reported
Site Rank: Not reported
Has Institutional Control: True
Past VCP: True
Current VCP: Not reported
Ground Water: Remediated-Below

Map ID
Direction
Distance
Elevation

MAP FINDINGS

Site

Database(s)

EDR ID Number
EPA ID Number

PETRICH MARINE DOCK (Continued)

S107747489

Surface Water: Not reported
Soil: Remediated-Below
Sediment: Not reported
Air: Not reported
Bedrock: Not reported
Responsible Unit: Southwest

INST CONTROL:

Name: PETRICH MARINE DOCK
Address: 1118 TO 1120 E D ST
City,State,Zip: TACOMA, WA 98421
Facility Site ID: 414876
Latitude: 47.253449318
Longitude: -122.43119312
Instrument Type: Environmental Covenant
NFA Date: Not reported
County Filing # For Individual IC Doc: 2.0190524015e+011
Filing Date Of Individual IC Doc: 05/24/2019
Education Programs: False
Maintenance Requirements: False
Restrictive Signage: False
Soil Restriction: False
Alternate Site Names: Not reported
Surface Water Restriction: False
Site Status: Cleanup Started
Swimming Restriction: False
Tax Parcel Number: 8950001071
Control Active: True
CS ID: 3980
Region: Southwest
Responsible Unit: Southwest
Restrict Shellfish/Finfish Harvesting: False
Prohibit Removal/Alteration of Buildings: False
Prohibit New Building Construction: False
Control Stormwater: False
Control Vapor/Gas: True
Restrict Sediment Cap Disturbance: True
Maintain/Protect Monitoring System: False
Other: False
Restrict Land Use: True
Media Restrictions: Groundwater; Soil
Restrict All Ground Water Use: True
Prohibit Domestic Ground Water Well Installation: False
Prohibit All Soil Disturbance: False
Access Barrier: False

ALLSITES:

Name: PETRICH MARINE DOCK
Facility Id: 414876

Map ID
 Direction
 Distance
 Elevation

MAP FINDINGS

Site

Database(s)

EDR ID Number
 EPA ID Number

240
 NE
 1/2-1
 0.961 mi.
 5072 ft.

FLOWERVE CORPORATION
2007 STEWART ST
TACOMA, WA 98421

WA CSCSL
WA ALLSITES
WA MANIFEST

S109553438
N/A

Relative:
Lower
Actual:
13 ft.

CSCSL:
 Name: FLOWERVE STEAM SUPPLY
 Address: 2007 STEWART ST
 City,State,Zip: TACOMA, WA 98421
 Facility ID: 8481432
 Region: Southwest
 Lat/Long: 47.252329346922 / -122.4120146082
 Clean Up Siteid: 2637
 Site Status: Cleanup Started
 Contaminant Name: Petroleum Products-Unspecified
 Alternate Site Names: HENZE SERVICES TACOMA
 Site Rank: Not reported
 Has Institutional Control: Not reported
 Past VCP: True
 Current VCP: True
 Ground Water: Confirmed Above Cleanup Levels
 Surface Water: Not reported
 Soil: Confirmed Above Cleanup Levels
 Sediment: Not reported
 Air: Not reported
 Bedrock: Not reported
 Responsible Unit: Southwest

ALLSITES:
 Name: FLOWERVE STEAM SUPPLY
 Facility Id: 8481432

 Name: PACIFIC ATLANTIC EXPRESS CORPORATION
 Facility Id: 23129

WA MANIFEST:
 Name: FLOWERVE CORPORATION
 Address: 2007 STEWART ST
 City,State,Zip: TACOMA, WA 98421
 Facility Address 2: Not reported
 Facility ID: 8481432
 EPA ID: WA0000284273
 NAICS: 423830
 State Waste Code Desc: Not reported
 Federal Waste Code Desc: Not reported
 Form Comm: Not reported
 Data Year: 2017
 Permit by Rule: False
 Mailing Address 2: Not reported
 Treatment by Generator: False
 Mixed Radioactive Waste: False
 Importer of Hazardous Waste: False
 Immediate Recycler: False
 Treatment/Storage/Disposal/Recycling Facility: False
 Generator of Dangerous Fuel Waste: False
 Generator Marketing to Burner: False
 Other Marketers (i.e., blender, distributor, etc.): False

Map ID
Direction
Distance
Elevation

MAP FINDINGS

Site

Database(s)

EDR ID Number
EPA ID Number

FLOWERVE CORPORATION (Continued)

S109553438

Utility Boiler Burner:	False
Industry Boiler Burner:	False
Industrial Furnace:	False
Smelter Defferal:	False
Universal Waste:	Not reported
Off-Specification:	Not reported
LN Address 2:	Not reported
Tax Reg #:	602095989
Business Type:	Valve Repair
Mail Name:	Flowserve Corporation
Mailing Address:	1480 Valley Center Parkway
Mailing City,State,Zip:	Bethlehem, PA 18017
Legal Organization Name:	Flowserve Corp
Legal Organization Type:	Private
Legal Contact:	Not reported
Legal Address:	1480 Valley Center Parkway
Legal Address 2:	Not reported
Legal City,State,Zip:	Bethlehem, PA 18017
Legal Phone Number:	(908) 859-7306
Legal Effective Date:	01/02/2000
Land Organization Name:	Perwin Bernstein Properties
Land Organization Type:	Private
Land Contact:	Not reported
Land Address:	14521 Old Katy Rd Ste 200
Land City,State,Zip:	Houston, TX 77079
Land Phone Number:	(713)464-7411
Operator Organization Name:	Flowserve Corporation
Operator Organization Type:	Private
Operator:	Not reported
Operator Address:	1480 Valley Center Parkway
Operator Address 2:	Not reported
Operator City,State,Zip:	Bethlehem, PA 18017
Operator Phone Number:	(908) 859-7306
Operator Effective Date:	01/02/2000
Site Contact:	Mike Yusella
Site Contact Address:	1480 Valley Center Parkway
Contact City,State,Zip:	Bethlehem, PA 18017
Site Contact Phone Number:	(908) 859-7280
Site Contact Email:	myusella@flowserve.com
Gen Status Code:	XQG
Monthly Generation:	False
Batch Generation:	False
One Time Generation:	False
Transport Own Waste:	False
Tranports Other Waste:	False
Recycler Onsite:	False
Transfer Facility:	False
Other Exemption:	Not reported
UW Battery Gen:	False
Used Oil Transporter:	False
Used Oil Transfer Facility:	False
Used Oil Processor:	False
Used Oil Refiner:	False
Used Oil Fuel Marketer Directs Shipments:	False
Used Oil Fuel Marketer Meets Specs:	False
Site Contact Address 2:	Not reported

Map ID
Direction
Distance
Elevation

MAP FINDINGS

Site

Database(s)

EDR ID Number
EPA ID Number

FLOWERVE CORPORATION (Continued)

S109553438

Name:	FLOWERVE CORPORATION
Address:	2007 STEWART ST
City,State,Zip:	TACOMA, WA 98421
Facility Address 2:	Not reported
Facility ID:	8481432
EPA ID:	WA0000284273
NAICS:	423830
State Waste Code Desc:	Not reported
Federal Waste Code Desc:	Not reported
Form Comm:	Not reported
Data Year:	2017
Permit by Rule:	False
Mailing Address 2:	Not reported
Treatment by Generator:	False
Mixed Radioactive Waste:	False
Importer of Hazardous Waste:	False
Immediate Recycler:	False
Treatment/Storage/Disposal/Recycling Facility:	False
Generator of Dangerous Fuel Waste:	False
Generator Marketing to Burner:	False
Other Marketers (i.e., blender, distributor, etc.):	False
Utility Boiler Burner:	False
Industry Boiler Burner:	False
Industrial Furnace:	False
Smelter Defferal:	False
Universal Waste:	Not reported
Off-Specification:	Not reported
LN Address 2:	Not reported
Tax Reg #:	602095989
Business Type:	Not reported
Mail Name:	Not reported
Mailing Address:	1480 Valley Center Parkway
Mailing City,State,Zip:	Bethlehem, PA 18017
Legal Organization Name:	Flowserve Corp
Legal Organization Type:	Private
Legal Contact:	Not reported
Legal Address:	1480 Valley Center Parkway
Legal Address 2:	Not reported
Legal City,State,Zip:	Bethlehem, PA 18017
Legal Phone Number:	(908)859-7306
Legal Effective Date:	01/02/2000
Land Organization Name:	Perwin Bernstein Properties
Land Organization Type:	Private
Land Contact:	Not reported
Land Address:	14521 Old Katy Rd Ste 200
Land City,State,Zip:	Houston, TX 77079
Land Phone Number:	(713)464-7411
Operator Organization Name:	Flowserve Corporation
Operator Organization Type:	Private
Operator:	Not reported
Operator Address:	1480 Valley Center Parkway
Operator Address 2:	Not reported
Operator City,State,Zip:	Bethlehem, PA 18017
Operator Phone Number:	(908)859-7306
Operator Effective Date:	01/02/2000
Site Contact:	Not reported
Site Contact Address:	Not reported

Map ID
Direction
Distance
Elevation

MAP FINDINGS

Site

Database(s)

EDR ID Number
EPA ID Number

FLOWSERVE CORPORATION (Continued)

S109553438

Contact City,State,Zip:	Not reported
Site Contact Phone Number:	Not reported
Site Contact Email:	Not reported
Gen Status Code:	XQG
Monthly Generation:	False
Batch Generation:	False
One Time Generation:	False
Transport Own Waste:	False
Tranports Other Waste:	False
Recycler Onsite:	False
Transfer Facility:	False
Other Exemption:	Not reported
UW Battery Gen:	False
Used Oil Transporter:	False
Used Oil Transfer Facility:	False
Used Oil Processor:	False
Used Oil Refiner:	False
Used Oil Fuel Marketer Directs Shipments:	False
Used Oil Fuel Marketer Meets Specs:	False
Site Contact Address 2:	Not reported
Name:	FLOWSERVE CORPORATION
Address:	2007 STEWART ST
City,State,Zip:	TACOMA, WA 98421
Facility Address 2:	Not reported
Facility ID:	8481432
EPA ID:	WA0000284273
NAICS:	423830
State Waste Code Desc:	Not reported
Federal Waste Code Desc:	Not reported
Form Comm:	Not reported
Data Year:	2016
Permit by Rule:	False
Mailing Address 2:	Not reported
Treatment by Generator:	False
Mixed Radioactive Waste:	False
Importer of Hazardous Waste:	False
Immediate Recycler:	False
Treatment/Storage/Disposal/Recycling Facility:	False
Generator of Dangerous Fuel Waste:	False
Generator Marketing to Burner:	False
Other Marketers (i.e., blender, distributor, etc.):	False
Utility Boiler Burner:	False
Industry Boiler Burner:	False
Industrial Furnace:	False
Smelter Defferal:	False
Universal Waste:	Not reported
Off-Specification:	Not reported
LN Address 2:	Not reported
Tax Reg #:	602095989
Business Type:	Valve Repair
Mail Name:	Flowserve Corporation
Mailing Address:	2200 E Monument Ave
Mailing City,State,Zip:	Dayton, OH 45402
Legal Organization Name:	Flowserve Corp
Legal Organization Type:	Private
Legal Contact:	Not reported

Map ID
Direction
Distance
Elevation

MAP FINDINGS

Site

Database(s)

EDR ID Number
EPA ID Number

FLOWERVE CORPORATION (Continued)

S109553438

Legal Address: 2200 E Monument Ave
Legal Address 2: Not reported
Legal City,State,Zip: Dayton, OH 45402
Legal Phone Number: (937)226-4472
Legal Effective Date: 01/02/2000
Land Organization Name: Perwin Bernstein Properties
Land Organization Type: Private
Land Contact: Not reported
Land Address: 14521 Old Katy Rd Ste 200
Land City,State,Zip: Houston, TX 77079
Land Phone Number: (713)464-7411
Operator Organization Name: Flowserve Corporation
Operator Organization Type: Private
Operator: Not reported
Operator Address: 2200 E Monument Ave
Operator Address 2: Not reported
Operator City,State,Zip: Dayton, OH 45402
Operator Phone Number: (937)226-4477
Operator Effective Date: 01/02/2000
Site Contact: Stephen Wilson
Site Contact Address: 2200 E Monument Ave
Contact City,State,Zip: Dayton, OH 45402
Site Contact Phone Number: (937)226-4477
Site Contact Email: swilson@flowserve.com
Gen Status Code: XQG
Monthly Generation: False
Batch Generation: False
One Time Generation: False
Transport Own Waste: False
Tranports Other Waste: False
Recycler Onsite: False
Transfer Facility: False
Other Exemption: Not reported
UW Battery Gen: False
Used Oil Transporter: False
Used Oil Transfer Facility: False
Used Oil Processor: False
Used Oil Refiner: False
Used Oil Fuel Marketer Directs Shipments: False
Used Oil Fuel Marketer Meets Specs: False
Site Contact Address 2: Not reported

Name: FLOWERVE CORPORATION
Address: 2007 STEWART ST
City,State,Zip: TACOMA, WA 98421
Facility Address 2: Not reported
Facility ID: 8481432
EPA ID: WA0000284273
NAICS: 423830
State Waste Code Desc: Not reported
Federal Waste Code Desc: Not reported
Form Comm: Not reported
Data Year: 2015
Permit by Rule: False
Mailing Address 2: Not reported
Treatment by Generator: False
Mixed Radioactive Waste: False

Map ID
Direction
Distance
Elevation

MAP FINDINGS

Site

Database(s)

EDR ID Number
EPA ID Number

FLOWSERVE CORPORATION (Continued)

S109553438

Importer of Hazardous Waste:	False
Immediate Recycler:	False
Treatment/Storage/Disposal/Recycling Facility:	False
Generator of Dangerous Fuel Waste:	False
Generator Marketing to Burner:	False
Other Marketers (i.e., blender, distributor, etc.):	False
Utility Boiler Burner:	False
Industry Boiler Burner:	False
Industrial Furnace:	False
Smelter Defferal:	False
Universal Waste:	Not reported
Off-Specification:	Not reported
LN Address 2:	Not reported
Tax Reg #:	602095989
Business Type:	Valve Repair
Mail Name:	Flowserve Corporation
Mailing Address:	2200 E Monument Ave
Mailing City,State,Zip:	Dayton, OH 45402
Legal Organization Name:	Flowserve Corp
Legal Organization Type:	Private
Legal Contact:	Not reported
Legal Address:	2200 E Monument Ave
Legal Address 2:	Not reported
Legal City,State,Zip:	Dayton, OH 45402
Legal Phone Number:	(937)226-4472
Legal Effective Date:	01/02/2000
Land Organization Name:	Perwin Bernstein Properties
Land Organization Type:	Private
Land Contact:	Not reported
Land Address:	14521 Old Katy Rd Ste 200
Land City,State,Zip:	Houston, TX 77079
Land Phone Number:	(713)464-7411
Operator Organization Name:	Flowserve Corporation
Operator Organization Type:	Private
Operator:	Not reported
Operator Address:	2200 E Monument Ave
Operator Address 2:	Not reported
Operator City,State,Zip:	Dayton, OH 45402
Operator Phone Number:	(937)226-4477
Operator Effective Date:	01/02/2000
Site Contact:	Stephen Wilson
Site Contact Address:	2200 E Monument Ave
Contact City,State,Zip:	Dayton, OH 45402
Site Contact Phone Number:	(937)226-4477
Site Contact Email:	swilson@flowserve.com
Gen Status Code:	XQG
Monthly Generation:	False
Batch Generation:	False
One Time Generation:	False
Transport Own Waste:	False
Tranports Other Waste:	False
Recycler Onsite:	False
Transfer Facility:	False
Other Exemption:	Not reported
UW Battery Gen:	False
Used Oil Transporter:	False
Used Oil Transfer Facility:	False

Map ID
Direction
Distance
Elevation

MAP FINDINGS

Site

Database(s)

EDR ID Number
EPA ID Number

FLOWERVE CORPORATION (Continued)

S109553438

Used Oil Processor:	False
Used Oil Refiner:	False
Used Oil Fuel Marketer Directs Shipments:	False
Used Oil Fuel Marketer Meets Specs:	False
Site Contact Address 2:	Not reported
Name:	FLOWERVE CORPORATION
Address:	2007 STEWART ST
City,State,Zip:	TACOMA, WA 98421
Facility Address 2:	Not reported
Facility ID:	8481432
EPA ID:	WA0000284273
NAICS:	423830
State Waste Code Desc:	Not reported
Federal Waste Code Desc:	Not reported
Form Comm:	Not reported
Data Year:	2014
Permit by Rule:	False
Mailing Address 2:	Not reported
Treatment by Generator:	False
Mixed Radioactive Waste:	False
Importer of Hazardous Waste:	False
Immediate Recycler:	False
Treatment/Storage/Disposal/Recycling Facility:	False
Generator of Dangerous Fuel Waste:	False
Generator Marketing to Burner:	False
Other Marketers (i.e., blender, distributor, etc.):	False
Utility Boiler Burner:	False
Industry Boiler Burner:	False
Industrial Furnace:	False
Smelter Defferal:	False
Universal Waste:	Not reported
Off-Specification:	Not reported
LN Address 2:	Not reported
Tax Reg #:	602095989
Business Type:	Valve Repair
Mail Name:	Flowserve Corporation
Mailing Address:	2200 E Monument Ave
Mailing City,State,Zip:	Dayton, OH 45402
Legal Organization Name:	Flowserve Corp
Legal Organization Type:	Private
Legal Contact:	Not reported
Legal Address:	2200 E Monument Ave
Legal Address 2:	Not reported
Legal City,State,Zip:	Dayton, OH 45402
Legal Phone Number:	(937)226-4472
Legal Effective Date:	01/02/2000
Land Organization Name:	Perwin Bernstein Properties
Land Organization Type:	Private
Land Contact:	Not reported
Land Address:	14521 Old Katy Rd Ste 200
Land City,State,Zip:	Houston, TX 77079
Land Phone Number:	(713)464-7411
Operator Organization Name:	Flowserve Corporation
Operator Organization Type:	Private
Operator:	Not reported
Operator Address:	2200 E Monument Ave

Map ID
Direction
Distance
Elevation

MAP FINDINGS

Site

Database(s)

EDR ID Number
EPA ID Number

FLOWSERVE CORPORATION (Continued)

S109553438

Operator Address 2: Not reported
Operator City,State,Zip: Dayton, OH 45402
Operator Phone Number: (937)226-4477
Operator Effective Date: 01/02/2000
Site Contact: Stephen Wilson
Site Contact Address: 2200 E Monument Ave
Contact City,State,Zip: Dayton, OH 45402
Site Contact Phone Number: (937)226-4477
Site Contact Email: swilson@flowserve.com
Gen Status Code: XQG
Monthly Generation: False
Batch Generation: False
One Time Generation: False
Transport Own Waste: False
Tranports Other Waste: False
Recycler Onsite: False
Transfer Facility: False
Other Exemption: Not reported
UW Battery Gen: False
Used Oil Transporter: False
Used Oil Transfer Facility: False
Used Oil Processor: False
Used Oil Refiner: False
Used Oil Fuel Marketer Directs Shipments: False
Used Oil Fuel Marketer Meets Specs: False
Site Contact Address 2: Not reported

Name: FLOWSERVE CORPORATION
Address: 2007 STEWART ST
City,State,Zip: TACOMA, WA 98421
Facility Address 2: Not reported
Facility ID: 8481432
EPA ID: WA0000284273
NAICS: 423830
State Waste Code Desc: Not reported
Federal Waste Code Desc: Not reported
Form Comm: Not reported
Data Year: 2013
Permit by Rule: False
Mailing Address 2: Not reported
Treatment by Generator: False
Mixed Radioactive Waste: False
Importer of Hazardous Waste: False
Immediate Recycler: False
Treatment/Storage/Disposal/Recycling Facility: False
Generator of Dangerous Fuel Waste: False
Generator Marketing to Burner: False
Other Marketers (i.e., blender, distributor, etc.): False
Utility Boiler Burner: False
Industry Boiler Burner: False
Industrial Furnace: False
Smelter Defferal: False
Universal Waste: Not reported
Off-Specification: Not reported
LN Address 2: Not reported
Tax Reg #: 602095989
Business Type: Valve Repair

Map ID
Direction
Distance
Elevation

MAP FINDINGS

Site

Database(s)

EDR ID Number
EPA ID Number

FLOWERVE CORPORATION (Continued)

S109553438

Mail Name: Flowserve Corporation
Mailing Address: 2200 E Monument Ave
Mailing City,State,Zip: Dayton, OH 45402
Legal Organization Name: Flowserve Corp
Legal Organization Type: Private
Legal Contact: Not reported
Legal Address: 2200 E Monument Ave
Legal Address 2: Not reported
Legal City,State,Zip: Dayton, OH 45402
Legal Phone Number: (937)226-4472
Legal Effective Date: 01/02/2000
Land Organization Name: Perwin Bernstein Properties
Land Organization Type: Private
Land Contact: Not reported
Land Address: 14521 Old Katy Rd Ste 200
Land City,State,Zip: Houston, TX 77079
Land Phone Number: (713)464-7411
Operator Organization Name: Flowserve Corporation
Operator Organization Type: Private
Operator: Not reported
Operator Address: 2200 E Monument Ave
Operator Address 2: Not reported
Operator City,State,Zip: Dayton, OH 45402
Operator Phone Number: (937)226-4477
Operator Effective Date: 01/02/2000
Site Contact: Stephen Wilson
Site Contact Address: 2200 E Monument Ave
Contact City,State,Zip: Dayton, OH 45402
Site Contact Phone Number: (937)226-4477
Site Contact Email: swilson@flowserve.com
Gen Status Code: XQG
Monthly Generation: False
Batch Generation: False
One Time Generation: False
Transport Own Waste: False
Tranports Other Waste: False
Recycler Onsite: False
Transfer Facility: False
Other Exemption: Not reported
UW Battery Gen: False
Used Oil Transporter: False
Used Oil Transfer Facility: False
Used Oil Processor: False
Used Oil Refiner: False
Used Oil Fuel Marketer Directs Shipments: False
Used Oil Fuel Marketer Meets Specs: False
Site Contact Address 2: Not reported

Name: FLOWERVE CORPORATION
Address: 2007 STEWART ST
City,State,Zip: TACOMA, WA 98421
Facility Address 2: Not reported
Facility ID: 8481432
EPA ID: WA0000284273
NAICS: 423830
State Waste Code Desc: Not reported
Federal Waste Code Desc: Not reported

Map ID
Direction
Distance
Elevation

MAP FINDINGS

Site

Database(s)

EDR ID Number
EPA ID Number

FLOWERVE CORPORATION (Continued)

S109553438

Form Comm:	Not reported
Data Year:	2012
Permit by Rule:	False
Mailing Address 2:	Not reported
Treatment by Generator:	False
Mixed Radioactive Waste:	False
Importer of Hazardous Waste:	False
Immediate Recycler:	False
Treatment/Storage/Disposal/Recycling Facility:	False
Generator of Dangerous Fuel Waste:	False
Generator Marketing to Burner:	False
Other Marketers (i.e., blender, distributor, etc.):	False
Utility Boiler Burner:	False
Industry Boiler Burner:	False
Industrial Furnace:	False
Smelter Defferal:	False
Universal Waste:	Not reported
Off-Specification:	Not reported
LN Address 2:	Not reported
Tax Reg #:	602095989
Business Type:	Valve Repair
Mail Name:	Flowserve Corporation
Mailing Address:	2200 E Monument Ave
Mailing City,State,Zip:	Dayton, OH 45402
Legal Organization Name:	Flowserve Corp
Legal Organization Type:	Private
Legal Contact:	Not reported
Legal Address:	2200 E Monument Ave
Legal Address 2:	Not reported
Legal City,State,Zip:	Dayton, OH 45402
Legal Phone Number:	(937)226-4472
Legal Effective Date:	01/02/2000
Land Organization Name:	Perwin Bernstein Properties
Land Organization Type:	Private
Land Contact:	Not reported
Land Address:	14521 Old Katy Rd Ste 200
Land City,State,Zip:	Houston, TX 77079
Land Phone Number:	(713)464-7411
Operator Organization Name:	Flowserve Corporation
Operator Organization Type:	Private
Operator:	Not reported
Operator Address:	2200 E Monument Ave
Operator Address 2:	Not reported
Operator City,State,Zip:	Dayton, OH 45402
Operator Phone Number:	(937)226-4477
Operator Effective Date:	01/02/2000
Site Contact:	Stephen Wilson
Site Contact Address:	2200 E Monument Ave
Contact City,State,Zip:	Dayton, OH 45402
Site Contact Phone Number:	(937)226-4477
Site Contact Email:	swilson@flowserve.com
Gen Status Code:	XQG
Monthly Generation:	False
Batch Generation:	False
One Time Generation:	False
Transport Own Waste:	False
Tranports Other Waste:	False

Map ID
Direction
Distance
Elevation

MAP FINDINGS

Site

Database(s)

EDR ID Number
EPA ID Number

FLOWERVE CORPORATION (Continued)

S109553438

Recycler Onsite:	False
Transfer Facility:	False
Other Exemption:	Not reported
UW Battery Gen:	False
Used Oil Transporter:	False
Used Oil Transfer Facility:	False
Used Oil Processor:	False
Used Oil Refiner:	False
Used Oil Fuel Marketer Directs Shipments:	False
Used Oil Fuel Marketer Meets Specs:	False
Site Contact Address 2:	Not reported
Name:	FLOWERVE CORPORATION
Address:	2007 STEWART ST
City,State,Zip:	TACOMA, WA 98421
Facility Address 2:	Not reported
Facility ID:	8481432
EPA ID:	WA0000284273
NAICS:	423830
State Waste Code Desc:	Not reported
Federal Waste Code Desc:	Not reported
Form Comm:	Not reported
Data Year:	2011
Permit by Rule:	False
Mailing Address 2:	Not reported
Treatment by Generator:	False
Mixed Radioactive Waste:	False
Importer of Hazardous Waste:	False
Immediate Recycler:	False
Treatment/Storage/Disposal/Recycling Facility:	False
Generator of Dangerous Fuel Waste:	False
Generator Marketing to Burner:	False
Other Marketers (i.e., blender, distributor, etc.):	False
Utility Boiler Burner:	False
Industry Boiler Burner:	False
Industrial Furnace:	False
Smelter Defferal:	False
Universal Waste:	Not reported
Off-Specification:	Not reported
LN Address 2:	Not reported
Tax Reg #:	602095989
Business Type:	Valve Repair
Mail Name:	Flowserve Corporation
Mailing Address:	2200 E Monument Ave
Mailing City,State,Zip:	Dayton, OH 45402
Legal Organization Name:	Flowserve Corp
Legal Organization Type:	Private
Legal Contact:	Not reported
Legal Address:	2200 E Monument Ave
Legal Address 2:	Not reported
Legal City,State,Zip:	Dayton, OH 45402
Legal Phone Number:	(937)226-4472
Legal Effective Date:	01/02/2000
Land Organization Name:	Perwin Bernstein Properties
Land Organization Type:	Private
Land Contact:	Not reported
Land Address:	14521 Old Katy Rd Ste 200

Map ID
Direction
Distance
Elevation

MAP FINDINGS

Site

Database(s)

EDR ID Number
EPA ID Number

FLOWSERVE CORPORATION (Continued)

S109553438

Land City,State,Zip:	Houston, TX 77079
Land Phone Number:	(713)464-7411
Operator Organization Name:	Flowserve Corporation
Operator Organization Type:	Private
Operator:	Not reported
Operator Address:	2200 E Monument Ave
Operator Address 2:	Not reported
Operator City,State,Zip:	Dayton, OH 45402
Operator Phone Number:	(937)226-4477
Operator Effective Date:	01/02/2000
Site Contact:	Stephen Wilson
Site Contact Address:	2200 E Monument Ave
Contact City,State,Zip:	Dayton, OH 45402
Site Contact Phone Number:	(937)226-4477
Site Contact Email:	swilson@flowserve.com
Gen Status Code:	XQG
Monthly Generation:	False
Batch Generation:	False
One Time Generation:	False
Transport Own Waste:	False
Tranports Other Waste:	False
Recycler Onsite:	False
Transfer Facility:	False
Other Exemption:	Not reported
UW Battery Gen:	False
Used Oil Transporter:	False
Used Oil Transfer Facility:	False
Used Oil Processor:	False
Used Oil Refiner:	False
Used Oil Fuel Marketer Directs Shipments:	False
Used Oil Fuel Marketer Meets Specs:	False
Site Contact Address 2:	Not reported
Name:	FLOWSERVE CORPORATION
Address:	2007 STEWART ST
City,State,Zip:	TACOMA, WA 98421
Facility Address 2:	Not reported
Facility ID:	8481432
EPA ID:	WA0000284273
NAICS:	423830
State Waste Code Desc:	Not reported
Federal Waste Code Desc:	Not reported
Form Comm:	Non-regulated water and solids
Data Year:	2010
Permit by Rule:	False
Mailing Address 2:	Not reported
Treatment by Generator:	False
Mixed Radioactive Waste:	False
Importer of Hazardous Waste:	False
Immediate Recycler:	False
Treatment/Storage/Disposal/Recycling Facility:	False
Generator of Dangerous Fuel Waste:	False
Generator Marketing to Burner:	False
Other Marketers (i.e., blender, distributor, etc.):	False
Utility Boiler Burner:	False
Industry Boiler Burner:	False
Industrial Furnace:	False

Map ID
Direction
Distance
Elevation

MAP FINDINGS

Site

Database(s)

EDR ID Number
EPA ID Number

FLOWERVE CORPORATION (Continued)

S109553438

Smelter Defferal:	False
Universal Waste:	Not reported
Off-Specification:	Not reported
LN Address 2:	Not reported
Tax Reg #:	602095989
Business Type:	Valve Repair
Mail Name:	Flowserve Corporation
Mailing Address:	2200 E Monument Ave
Mailing City,State,Zip:	Dayton, OH 45402
Legal Organization Name:	Flowserve Corp
Legal Organization Type:	Private
Legal Contact:	Not reported
Legal Address:	2200 E Monument Ave
Legal Address 2:	Not reported
Legal City,State,Zip:	Dayton, OH 45402
Legal Phone Number:	(937)226-4472
Legal Effective Date:	01/02/2000
Land Organization Name:	Perwin Bernstein Properties
Land Organization Type:	Private
Land Contact:	Not reported
Land Address:	14521 Old Katy Rd Ste 200
Land City,State,Zip:	Houston, TX 77079
Land Phone Number:	(713)464-7411
Operator Organization Name:	Flowserve Corporation
Operator Organization Type:	Private
Operator:	Not reported
Operator Address:	2200 E Monument Ave
Operator Address 2:	Not reported
Operator City,State,Zip:	Dayton, OH 45402
Operator Phone Number:	(937)226-4477
Operator Effective Date:	01/02/2000
Site Contact:	Stephen Wilson
Site Contact Address:	2200 E Monument Ave
Contact City,State,Zip:	Dayton, OH 45402
Site Contact Phone Number:	(937)226-4477
Site Contact Email:	swilson@flowserve.com
Gen Status Code:	XQG
Monthly Generation:	False
Batch Generation:	False
One Time Generation:	False
Transport Own Waste:	False
Tranports Other Waste:	False
Recycler Onsite:	False
Transfer Facility:	False
Other Exemption:	Not reported
UW Battery Gen:	False
Used Oil Transporter:	False
Used Oil Transfer Facility:	False
Used Oil Processor:	False
Used Oil Refiner:	False
Used Oil Fuel Marketer Directs Shipments:	False
Used Oil Fuel Marketer Meets Specs:	False
Site Contact Address 2:	Not reported
Name:	FLOWERVE CORPORATION
Address:	2007 STEWART ST
City,State,Zip:	TACOMA, WA 98421

Map ID
Direction
Distance
Elevation

MAP FINDINGS

Site

Database(s)

EDR ID Number
EPA ID Number

FLOWERVE CORPORATION (Continued)

S109553438

Facility Address 2:	Not reported
Facility ID:	8481432
EPA ID:	WA0000284273
NAICS:	423830
State Waste Code Desc:	Not reported
Federal Waste Code Desc:	D002 (corrosive liquid, acidic, inorganic)
Form Comm:	Not reported
Data Year:	2009
Permit by Rule:	False
Mailing Address 2:	Not reported
Treatment by Generator:	False
Mixed Radioactive Waste:	False
Importer of Hazardous Waste:	False
Immediate Recycler:	False
Treatment/Storage/Disposal/Recycling Facility:	False
Generator of Dangerous Fuel Waste:	False
Generator Marketing to Burner:	False
Other Marketers (i.e., blender, distributor, etc.):	False
Utility Boiler Burner:	False
Industry Boiler Burner:	False
Industrial Furnace:	False
Smelter Defferal:	False
Universal Waste:	Not reported
Off-Specification:	Not reported
LN Address 2:	Not reported
Tax Reg #:	602095989
Business Type:	Valve Repair
Mail Name:	Flowserve Corporation
Mailing Address:	2200 E Monument Ave
Mailing City,State,Zip:	Dayton, OH 45402
Legal Organization Name:	Flowserve Corp
Legal Organization Type:	Private
Legal Contact:	Not reported
Legal Address:	2200 E Monument Ave
Legal Address 2:	Not reported
Legal City,State,Zip:	Dayton, OH 45402
Legal Phone Number:	(937)226-4472
Legal Effective Date:	01/02/2000
Land Organization Name:	Perwin Bernstein Properties
Land Organization Type:	Private
Land Contact:	Not reported
Land Address:	14521 Old Katy Rd Ste 200
Land City,State,Zip:	Houston, TX 77079
Land Phone Number:	(713)464-7411
Operator Organization Name:	Flowserve Corporation
Operator Organization Type:	Private
Operator:	Not reported
Operator Address:	2200 E Monument Ave
Operator Address 2:	Not reported
Operator City,State,Zip:	Dayton, OH 45402
Operator Phone Number:	(937)226-4477
Operator Effective Date:	01/02/2000
Site Contact:	Stephen Wilson
Site Contact Address:	2200 E Monument Ave
Contact City,State,Zip:	Dayton, OH 45402
Site Contact Phone Number:	(937)226-4477
Site Contact Email:	swilson@flowserve.com

Map ID
Direction
Distance
Elevation

MAP FINDINGS

Site

Database(s)

EDR ID Number
EPA ID Number

FLOWERVE CORPORATION (Continued)

S109553438

Gen Status Code:	SQG
Monthly Generation:	False
Batch Generation:	False
One Time Generation:	True
Transport Own Waste:	False
Tranports Other Waste:	False
Recycler Onsite:	False
Transfer Facility:	False
Other Exemption:	Not reported
UW Battery Gen:	False
Used Oil Transporter:	False
Used Oil Transfer Facility:	False
Used Oil Processor:	False
Used Oil Refiner:	False
Used Oil Fuel Marketer Directs Shipments:	False
Used Oil Fuel Marketer Meets Specs:	False
Site Contact Address 2:	Not reported
Waste Stream Generated:	
Waste Managed Off Site:	Y
State Only Waste Code 1:	Not reported
State Only Waste Code 2:	Not reported
Report Managed On Site:	0
KG Managed On Site:	0
Generator Treatment Code:	Not reported
Permit By Rule Code:	Not reported
WCDE Residence Code:	Not reported
WCDH Origin Code:	2
WCDE On Site Code:	Not reported
WCDB Code:	W119
Description:	Diluted 1.25% Ferrous Sulfate solution
CORb Sequence Number:	121411
Sequence Number:	2018929
Mixed Radioactive Flag:	False
Designation Code:	D
Reported Quantity:	165
Quantity Unit:	GAL
Kilograms Quantity:	1122.6600193097524
Density Number:	15
Density Quantity:	PPG
Waste Stream Off Site Mgmt:	
Waste CORB Sequence Number:	121411
Waste Sequence Number:	2018929
Sequence Number:	502709
Received EPAID:	IDD073114654
Managed Quantity:	165
Kilogram Quantity:	1122.6600193097524
Recycled Percentage:	0
Waste Management System Code:	H132
Waste Stream Comments:	
CORB Waste Sequence Number:	121411
Comments:	Unused RegenOx generated from remedial excavation application
Waste Sequence Number:	2018929
Sequence Number:	1

Map ID
Direction
Distance
Elevation

MAP FINDINGS

Site

Database(s)

EDR ID Number
EPA ID Number

FLOWSERVE CORPORATION (Continued)

S109553438

Waste Stream EPA Code:
CORB Waste Sequence Number: 121411
Waste Sequence Number: 2018929
Sequence Number: 4362687
WCDA Code: D002

Waste Stream Source Code:
CORB Waste Sequence Number: 121411
Waste Sequence Number: 2018929
Sequence Number: 1
WCDD Code: G49

[Click this hyperlink](#) while viewing on your computer to access
1 additional WA MANIFEST: record(s) in the EDR Site Report.

241
West
1/2-1
0.971 mi.
5126 ft.

KAHNE & KAHNE PROPERTY
2117 YAKIMA AVE
TACOMA, WA 98405

WA CSCSL S121970335
WA ALLSITES N/A

Relative:
Higher
Actual:
294 ft.

CSCSL:
Name: KAHNE & KAHNE PROPERTY
Address: 2117 YAKIMA AVE
City,State,Zip: TACOMA, WA 98405
Facility ID: 54136
Region: Southwest
Lat/Long: 47.24151 / -122.44444
Clean Up Siteid: 14550
Site Status: Awaiting Cleanup
Contaminant Name: Lead
Alternate Site Names: Not reported
Site Rank: Not reported
Has Institutional Control:Not reported
Past VCP: Not reported
Current VCP: Not reported
Ground Water: Not reported
Surface Water: Not reported
Soil: Confirmed Above Cleanup Levels
Sediment: Not reported
Air: Not reported
Bedrock: Not reported
Responsible Unit: Southwest

Name: KAHNE & KAHNE PROPERTY
Address: 2117 YAKIMA AVE
City,State,Zip: TACOMA, WA 98405
Facility ID: 54136
Region: Southwest
Lat/Long: 47.24151 / -122.44444
Clean Up Siteid: 14550
Site Status: Awaiting Cleanup
Contaminant Name: Metals - Other
Alternate Site Names: Not reported
Site Rank: Not reported
Has Institutional Control:Not reported

Map ID
 Direction
 Distance
 Elevation

MAP FINDINGS

Site

Database(s)

EDR ID Number
 EPA ID Number

KAHNE & KAHNE PROPERTY (Continued)

S121970335

Past VCP: Not reported
 Current VCP: Not reported
 Ground Water: Not reported
 Surface Water: Not reported
 Soil: Confirmed Above Cleanup Levels
 Sediment: Not reported
 Air: Not reported
 Bedrock: Not reported
 Responsible Unit: Southwest

ALLSITES:

Name: KAHNE & KAHNE PROPERTY
 Facility Id: 54136

242
 NNE
 1/2-1
 0.977 mi.
 5161 ft.

**PIERCE COUNTY TAX TITLE, UNDEVELOPED INDUSTRIAL PR
 1621 E PORTLAND AVE
 TACOMA, WA 98421**

**WA CSCSL S117724271
 WA ALLSITES N/A**

**Relative:
 Lower
 Actual:
 14 ft.**

CSCSL:
 Name: PIERCE COUNTY TAX TITLE, UNDEVELOPED INDUSTRIAL PROPERTY
 Address: 1621 E PORTLAND AVE
 City,State,Zip: TACOMA, WA 98421
 Facility ID: 2930
 Region: Southwest
 Lat/Long: 47.254295103551 / -122.4197597581
 Clean Up Siteid: 12590
 Site Status: Awaiting Cleanup
 Contaminant Name: Metals - Other
 Alternate Site Names: Pierce County Tax Title Undeveloped Industrial Property,Pierce County
 Tax Title,Undeveloped Industrial Property
 Site Rank: Not reported
 Has Institutional Control:Not reported
 Past VCP: Not reported
 Current VCP: Not reported
 Ground Water: Not reported
 Surface Water: Not reported
 Soil: Suspected
 Sediment: Not reported
 Air: Not reported
 Bedrock: Not reported
 Responsible Unit: Southwest

Name: PIERCE COUNTY TAX TITLE, UNDEVELOPED INDUSTRIAL PROPERTY
 Address: 1621 E PORTLAND AVE
 City,State,Zip: TACOMA, WA 98421
 Facility ID: 2930
 Region: Southwest
 Lat/Long: 47.254295103551 / -122.4197597581
 Clean Up Siteid: 12590
 Site Status: Awaiting Cleanup
 Contaminant Name: Petroleum-Other
 Alternate Site Names: Pierce County Tax Title Undeveloped Industrial Property,Pierce County
 Tax Title,Undeveloped Industrial Property
 Site Rank: Not reported
 Has Institutional Control:Not reported

Map ID
Direction
Distance
Elevation

MAP FINDINGS

Site

Database(s)

EDR ID Number
EPA ID Number

PIERCE COUNTY TAX TITLE, UNDEVELOPED INDUSTRIAL PROPERTY (Continued)

S117724271

Past VCP: Not reported
Current VCP: Not reported
Ground Water: Not reported
Surface Water: Not reported
Soil: Confirmed Above Cleanup Levels
Sediment: Not reported
Air: Not reported
Bedrock: Not reported
Responsible Unit: Southwest

Name: PIERCE COUNTY TAX TITLE, UNDEVELOPED INDUSTRIAL PROPERTY
Address: 1621 E PORTLAND AVE
City,State,Zip: TACOMA, WA 98421
Facility ID: 2930
Region: Southwest
Lat/Long: 47.254295103551 / -122.4197597581
Clean Up Siteid: 12590
Site Status: Awaiting Cleanup
Contaminant Name: Polychlorinated biPhenyls (PCB)
Alternate Site Names: Pierce County Tax Title Undeveloped Industrial Property,Pierce County
Tax Title,Undeveloped Industrial Property

Site Rank: Not reported
Has Institutional Control:Not reported
Past VCP: Not reported
Current VCP: Not reported
Ground Water: Not reported
Surface Water: Not reported
Soil: Suspected
Sediment: Not reported
Air: Not reported
Bedrock: Not reported
Responsible Unit: Southwest

Name: PIERCE COUNTY TAX TITLE, UNDEVELOPED INDUSTRIAL PROPERTY
Address: 1621 E PORTLAND AVE
City,State,Zip: TACOMA, WA 98421
Facility ID: 2930
Region: Southwest
Lat/Long: 47.254295103551 / -122.4197597581
Clean Up Siteid: 12590
Site Status: Awaiting Cleanup
Contaminant Name: Polycyclic Aromatic Hydrocarbons
Alternate Site Names: Pierce County Tax Title Undeveloped Industrial Property,Pierce County
Tax Title,Undeveloped Industrial Property

Site Rank: Not reported
Has Institutional Control:Not reported
Past VCP: Not reported
Current VCP: Not reported
Ground Water: Not reported
Surface Water: Not reported
Soil: Suspected
Sediment: Not reported
Air: Not reported
Bedrock: Not reported
Responsible Unit: Southwest

Map ID
Direction
Distance
Elevation

MAP FINDINGS

Site

Database(s)

EDR ID Number
EPA ID Number

PIERCE COUNTY TAX TITLE, UNDEVELOPED INDUSTRIAL PROPERTY (Continued)

S117724271

ALLSITES:

Name: PIERCE COUNTY TAX TITLE UNDEVELOPED INDUSTRIAL PROPERTY
Facility Id: 2930

243
NNW
1/2-1
0.983 mi.
5190 ft.

MIDDLE WATERWAY STEEL SLAG
E F ST & 11TH ST
TACOMA, WA 98421

WA HSL 1007068843
WA CSCSL N/A
WA ALLSITES
FINDS

Relative:
Lower
Actual:
10 ft.

HSL:
Name: MIDDLE WATERWAY STEEL SLAG
Address: Not reported
City,State,Zip: TACOMA, WA
edr_fstat: WA
edr_fzip: Not reported
edr_fcnty: PIERCE
edr_zip: Not reported
Facility Type: **Hazardous Sites List**
Facility Status: CC-Perf. Monitoring
FSID Number: 55212794
Rank: 0
Region: SW
EDR Link ID: 55212794
Region Decode: SOUTHWEST REGIONAL OFFICE

CSCSL:

Name: MIDDLE WATERWAY STEEL SLAG
Address: E F ST & 11TH ST
City,State,Zip: TACOMA, WA 98421
Facility ID: 55212794
Region: Southwest
Lat/Long: 47.256094760565 / -122.4284242004
Clean Up Siteid: 3519
Site Status: CC-Perf. Monitoring
Contaminant Name: Metals Priority Pollutants
Alternate Site Names: MIDDLE WATERWAY ESTUARINE NATURAL RESOUC,STEEL SLAG SITE
Site Rank: 0 - NPL Site (Fed HRS Score)
Has Institutional Control: Not reported
Past VCP: Not reported
Current VCP: Not reported
Ground Water: Not reported
Surface Water: Not reported
Soil: Confirmed Above Cleanup Levels
Sediment: Remediated
Air: Not reported
Bedrock: Not reported
Responsible Unit: Southwest

Name: MIDDLE WATERWAY STEEL SLAG
Address: E F ST & 11TH ST
City,State,Zip: TACOMA, WA 98421
Facility ID: 55212794
Region: Southwest
Lat/Long: 47.256094760565 / -122.4284242004
Clean Up Siteid: 3519
Site Status: CC-Perf. Monitoring

Map ID
 Direction
 Distance
 Elevation

MAP FINDINGS

Site

Database(s)

EDR ID Number
 EPA ID Number

MIDDLE WATERWAY STEEL SLAG (Continued)

1007068843

Contaminant Name: Polycyclic Aromatic Hydrocarbons
 Alternate Site Names: MIDDLE WATERWAY ESTUARINE NATURAL RESOU,STEEL SLAG SITE
 Site Rank: 0 - NPL Site (Fed HRS Score)
 Has Institutional Control: Not reported
 Past VCP: Not reported
 Current VCP: Not reported
 Ground Water: Not reported
 Surface Water: Not reported
 Soil: Confirmed Above Cleanup Levels
 Sediment: Remediated
 Air: Not reported
 Bedrock: Not reported
 Responsible Unit: Southwest

ALLSITES:

Name: MIDDLE WATERWAY STEEL SLAG
 Facility Id: 55212794

FINDS:

Registry ID: 110015454435

Click Here:

Environmental Interest/Information System:

Washington Facility / Site Identification System (WA-FSIS) provides a means to query and display data maintained by the Washington Department of Ecology. This system contains key information for each facility/site that is currently, or has been, of interest to the Air Quality, Dam Safety, Hazardous Waste, Toxics Cleanup, and Water Quality Programs.

[Click this hyperlink](#) while viewing on your computer to access additional FINDS: detail in the EDR Site Report.

244
North
1/2-1
0.995 mi.
5255 ft.

LYDEN CASTPARTS INC 11TH
652 E 11TH ST
TACOMA, WA 98421

WA CSCSL **1007066011**
WA LUST **N/A**
WA UST
WA ALLSITES
FINDS

Relative:
Lower

CSCSL:
 Name: WESTERN MACHINE WORKS
 Address: 652 E 11TH ST
 City,State,Zip: TACOMA, WA 98421
 Facility ID: 73627378
 Region: Southwest
 Lat/Long: 47.25497303 / -122.4268314
 Clean Up Siteid: 10335
 Site Status: Cleanup Started
 Contaminant Name: Benzene
 Alternate Site Names: BALL PROPERTY,LYDEN CASTPARTS INC 11TH
 Site Rank: Not reported
 Has Institutional Control: Not reported
 Past VCP: Not reported
 Current VCP: Not reported
 Ground Water: Confirmed Above Cleanup Levels
 Surface Water: Not reported
 Soil: Confirmed Above Cleanup Levels

Actual:
6 ft.

Map ID
Direction
Distance
Elevation

MAP FINDINGS

Site

Database(s)

EDR ID Number
EPA ID Number

LYDEN CASTPARTS INC 11TH (Continued)

1007066011

Sediment: Not reported
Air: Not reported
Bedrock: Not reported
Responsible Unit: Southwest

Name: WESTERN MACHINE WORKS
Address: 652 E 11TH ST
City,State,Zip: TACOMA, WA 98421
Facility ID: 73627378
Region: Southwest
Lat/Long: 47.25497303 / -122.4268314
Clean Up Siteid: 10335
Site Status: Cleanup Started
Contaminant Name: Other Non-Halogenated Organics
Alternate Site Names: BALL PROPERTY,LYDEN CASTPARTS INC 11TH
Site Rank: Not reported
Has Institutional Control:Not reported
Past VCP: Not reported
Current VCP: Not reported
Ground Water: Confirmed Above Cleanup Levels
Surface Water: Not reported
Soil: Suspected
Sediment: Not reported
Air: Not reported
Bedrock: Not reported
Responsible Unit: Southwest

Name: WESTERN MACHINE WORKS
Address: 652 E 11TH ST
City,State,Zip: TACOMA, WA 98421
Facility ID: 73627378
Region: Southwest
Lat/Long: 47.25497303 / -122.4268314
Clean Up Siteid: 10335
Site Status: Cleanup Started
Contaminant Name: Petroleum-Diesel
Alternate Site Names: BALL PROPERTY,LYDEN CASTPARTS INC 11TH
Site Rank: Not reported
Has Institutional Control:Not reported
Past VCP: Not reported
Current VCP: Not reported
Ground Water: Confirmed Above Cleanup Levels
Surface Water: Not reported
Soil: Confirmed Above Cleanup Levels
Sediment: Not reported
Air: Not reported
Bedrock: Not reported
Responsible Unit: Southwest

Name: WESTERN MACHINE WORKS
Address: 652 E 11TH ST
City,State,Zip: TACOMA, WA 98421
Facility ID: 73627378
Region: Southwest
Lat/Long: 47.25497303 / -122.4268314
Clean Up Siteid: 10335
Site Status: Cleanup Started

Map ID
Direction
Distance
Elevation

MAP FINDINGS

Site

Database(s)

EDR ID Number
EPA ID Number

LYDEN CASTPARTS INC 11TH (Continued)

1007066011

Contaminant Name: Petroleum-Gasoline
Alternate Site Names: BALL PROPERTY,LYDEN CASTPARTS INC 11TH
Site Rank: Not reported
Has Institutional Control:Not reported
Past VCP: Not reported
Current VCP: Not reported
Ground Water: Confirmed Above Cleanup Levels
Surface Water: Not reported
Soil: Confirmed Above Cleanup Levels
Sediment: Not reported
Air: Not reported
Bedrock: Not reported
Responsible Unit: Southwest

Name: WESTERN MACHINE WORKS
Address: 652 E 11TH ST
City,State,Zip: TACOMA, WA 98421
Facility ID: 73627378
Region: Southwest
Lat/Long: 47.25497303 / -122.4268314
Clean Up Siteid: 10335
Site Status: Cleanup Started
Contaminant Name: Petroleum-Other
Alternate Site Names: BALL PROPERTY,LYDEN CASTPARTS INC 11TH
Site Rank: Not reported
Has Institutional Control:Not reported
Past VCP: Not reported
Current VCP: Not reported
Ground Water: Not reported
Surface Water: Not reported
Soil: Confirmed Above Cleanup Levels
Sediment: Not reported
Air: Not reported
Bedrock: Not reported
Responsible Unit: Southwest

LUST:

Name: WESTERN MACHINE WORKS
Address: 652 E 11TH ST
City,State,Zip: TACOMA, WA 98421
Facility ID: 73627378
Lust Status Type: LUST - Cleanup Started
Cleanup Site ID: 10335
Cleanup Unit Type: Upland
Process Type: Independent Action
Cleanup Unit Name: BALL PROPERTY,LYDEN CASTPARTS INC 11TH
Response Section: Southwest
Release Date: 12/02/1994
Lust Date: 03/07/2013
Region: Southwest
Lust ID: 3735
UST ID: 200780
Contaminant Name: Petroleum-Diesel
Ground Water: Confirmed Above Cleanup Levels
Surface Water: Not reported
Soil: Confirmed Above Cleanup Levels
Sediment: Not reported

Map ID
Direction
Distance
Elevation

MAP FINDINGS

Site

Database(s)

EDR ID Number
EPA ID Number

LYDEN CASTPARTS INC 11TH (Continued)

1007066011

Air: Not reported
Bedrock: Not reported
Lat/Long: 47.2549730 / -122.42683

Name: WESTERN MACHINE WORKS
Address: 652 E 11TH ST
City,State,Zip: TACOMA, WA 98421
Facility ID: 73627378
Lust Status Type: LUST - Cleanup Started
Cleanup Site ID: 10335
Cleanup Unit Type: Upland
Process Type: Independent Action
Cleanup Unit Name: BALL PROPERTY,LYDEN CASTPARTS INC 11TH
Response Section: Southwest
Release Date: 12/02/1994
Lust Date: 03/07/2013
Region: Southwest
Lust ID: 3735
UST ID: 200780
Contaminant Name: Other Non-Halogenated Organics
Ground Water: Confirmed Above Cleanup Levels
Surface Water: Not reported
Soil: Suspected
Sediment: Not reported
Air: Not reported
Bedrock: Not reported
Lat/Long: 47.2549730 / -122.42683

Name: WESTERN MACHINE WORKS
Address: 652 E 11TH ST
City,State,Zip: TACOMA, WA 98421
Facility ID: 73627378
Lust Status Type: LUST - Cleanup Started
Cleanup Site ID: 10335
Cleanup Unit Type: Upland
Process Type: Independent Action
Cleanup Unit Name: BALL PROPERTY,LYDEN CASTPARTS INC 11TH
Response Section: Southwest
Release Date: 12/02/1994
Lust Date: 03/07/2013
Region: Southwest
Lust ID: 3735
UST ID: 200780
Contaminant Name: Petroleum-Gasoline
Ground Water: Confirmed Above Cleanup Levels
Surface Water: Not reported
Soil: Confirmed Above Cleanup Levels
Sediment: Not reported
Air: Not reported
Bedrock: Not reported
Lat/Long: 47.2549730 / -122.42683

Name: WESTERN MACHINE WORKS
Address: 652 E 11TH ST
City,State,Zip: TACOMA, WA 98421
Facility ID: 73627378
Lust Status Type: LUST - Cleanup Started

Map ID
Direction
Distance
Elevation

MAP FINDINGS

Site

Database(s)

EDR ID Number
EPA ID Number

LYDEN CASTPARTS INC 11TH (Continued)

1007066011

Cleanup Site ID: 10335
Cleanup Unit Type: Upland
Process Type: Independent Action
Cleanup Unit Name: BALL PROPERTY,LYDEN CASTPARTS INC 11TH
Response Section: Southwest
Release Date: 12/02/1994
Lust Date: 03/07/2013
Region: Southwest
Lust ID: 3735
UST ID: 200780
Contaminant Name: Benzene
Ground Water: Confirmed Above Cleanup Levels
Surface Water: Not reported
Soil: Confirmed Above Cleanup Levels
Sediment: Not reported
Air: Not reported
Bedrock: Not reported
Lat/Long: 47.2549730 / -122.42683

Name: WESTERN MACHINE WORKS
Address: 652 E 11TH ST
City,State,Zip: TACOMA, WA 98421
Facility ID: 73627378
Lust Status Type: LUST - Cleanup Started
Cleanup Site ID: 10335
Cleanup Unit Type: Upland
Process Type: Independent Action
Cleanup Unit Name: BALL PROPERTY,LYDEN CASTPARTS INC 11TH
Response Section: Southwest
Release Date: 12/02/1994
Lust Date: 03/07/2013
Region: Southwest
Lust ID: 3735
UST ID: 200780
Contaminant Name: Petroleum-Other
Ground Water: Not reported
Surface Water: Not reported
Soil: Confirmed Above Cleanup Levels
Sediment: Not reported
Air: Not reported
Bedrock: Not reported
Lat/Long: 47.2549730 / -122.42683

UST:

Name: BALL PROPERTY
Address: 652 E 11TH
City: TACOMA
Zip: 98421
Facility ID: 73627378
Site Id: 200780
UBI: Not reported
Phone Number: Not reported
Decimal Latitude: 47.25497303
Decimal Longitude: -122.4268314

Tank Name: 1
Tag Number: Not reported

Map ID
Direction
Distance
Elevation

MAP FINDINGS

Site

Database(s)

EDR ID Number
EPA ID Number

LYDEN CASTPARTS INC 11TH (Continued)

1007066011

Tank Status: Removed
Tank Status Date: 01/27/2000
Tank Install Date: 01/01/1900
Tank Closure Date: Not reported
Capacity Range: 1,101 to 2,000 Gallons
Tank Permit Expiration Date: Not reported
Tank Upgrade Date: Not reported
Tank Spill Prevention: Not reported
Tank Overfill Prevention: Not reported
Tank Material: Steel
Tank Construction: Not reported
Tank Tightness Test: Not reported
Tank Corrosion Protection: Not reported
Tank Manifold: Not reported
Tank Release Detection: Not reported
Tank SFC Type: Not reported
Pipe Material: Steel
Pipe Construction: Not reported
Pipe Primary Release Detection: Not reported
Pipe Second Release Detection: Not reported
Pipe Corrosion Protection: Not reported
Pipe Pumping System: Not reported
Responsible Unit: Southwest
Dispencer/Pump SFC Type: Not reported

Name: BALL PROPERTY
Address: 652 E 11TH
City: TACOMA
Zip: 98421

Tank Name: 2
Tag Number: Not reported
Tank Status: Removed
Tank Status Date: 01/27/2000
Tank Install Date: 01/01/1964
Tank Closure Date: Not reported
Capacity Range: 1,101 to 2,000 Gallons
Tank Permit Expiration Date: Not reported
Tank Upgrade Date: Not reported
Tank Spill Prevention: Not reported
Tank Overfill Prevention: Not reported
Tank Material: Steel
Tank Construction: Not reported
Tank Tightness Test: Not reported
Tank Corrosion Protection: Not reported
Tank Manifold: Not reported
Tank Release Detection: Not reported
Tank SFC Type: Not reported
Pipe Material: Steel
Pipe Construction: Not reported
Pipe Primary Release Detection: Not reported
Pipe Second Release Detection: Not reported
Pipe Corrosion Protection: Not reported
Pipe Pumping System: Not reported
Responsible Unit: Southwest
Dispencer/Pump SFC Type: Not reported

Map ID
Direction
Distance
Elevation

MAP FINDINGS

Site

Database(s)

EDR ID Number
EPA ID Number

LYDEN CASTPARTS INC 11TH (Continued)

1007066011

Name: BALL PROPERTY
Address: 652 E 11TH
City: TACOMA
Zip: 98421

Tank Name: 3
Tag Number: Not reported
Tank Status: Removed
Tank Status Date: 01/27/2000
Tank Install Date: 01/01/1964
Tank Closure Date: Not reported
Capacity Range: 1,101 to 2,000 Gallons
Tank Permit Expiration Date: Not reported
Tank Upgrade Date: Not reported
Tank Spill Prevention: Not reported
Tank Overfill Prevention: Not reported
Tank Material: Steel
Tank Construction: Not reported
Tank Tightness Test: Not reported
Tank Corrosion Protection: Not reported
Tank Manifold: Not reported
Tank Release Detection: Not reported
Tank SFC Type: Not reported
Pipe Material: Steel
Pipe Construction: Not reported
Pipe Primary Release Detection: Not reported
Pipe Second Release Detection: Not reported
Pipe Corrosion Protection: Not reported
Pipe Pumping System: Not reported
Responsible Unit: Southwest
Dispenser/Pump SFC Type: Not reported

ALLSITES:

Name: LYDEN CASTPARTS INC 11TH
Facility Id: 73627378

Name: WESTERN MACHINE WORKS
Facility Id: 9587823

FINDS:

Registry ID: 110015425896

Click Here:

Environmental Interest/Information System:

Washington Facility / Site Identification System (WA-FSIS) provides a means to query and display data maintained by the Washington Department of Ecology. This system contains key information for each facility/site that is currently, or has been, of interest to the Air Quality, Dam Safety, Hazardous Waste, Toxics Cleanup, and Water Quality Programs.

[Click this hyperlink](#) while viewing on your computer to access additional FINDS: detail in the EDR Site Report.

Count: 9 records.

ORPHAN SUMMARY

City	EDR ID	Site Name	Site Address	Zip	Database(s)
PIERCE COUNTY	S118401950	OCCIDENTAL CHEMICAL-SITE II	26TH AVE E AND N OF PACIFIC HW		WA SWF/LF
PIERCE COUNTY	S118401944	O'CONNER DEMOLITION FILL	BETWEEN 19TH AND 21ST ST NE AN		WA SWF/LF
PIERCE COUNTY	S118401717	FERGUSON-MATHIAS ROAD DUMP	5818 MATHIAS ROAD E		WA SWF/LF
TACOMA	S124436314	NILSEN PLAT TOWNHOMES	2303 & 2315 S G ST	98405	WA VCP
TACOMA	S124432425	PORTAC INC TACOMA	4215 SR 509 E FRONTAGE RD	98421	WA VCP
TACOMA	S124435155	TPU PASSMORE PROPERTY	1716 72ND ST E	98404	WA VCP
TACOMA	S124433267	BAY TERRACE AKA HILLSIDE TERRACE	SOUTH G STREET AND SOUTH YAKIM	98405	WA VCP
TACOMA	S118401748	GRICE DUMP	S OF THE INTERSECTION OF 25TH		WA SWF/LF
TACOMA	1010080826	PSE TACOMA HISTORICAL COAL GAS	220 E RIVER STREET	98421	EDR MGP

GOVERNMENT RECORDS SEARCHED / DATA CURRENCY TRACKING

To maintain currency of the following federal and state databases, EDR contacts the appropriate governmental agency on a monthly or quarterly basis, as required.

Number of Days to Update: Provides confirmation that EDR is reporting records that have been updated within 90 days from the date the government agency made the information available to the public.

STANDARD ENVIRONMENTAL RECORDS

Federal NPL site list

NPL: National Priority List

National Priorities List (Superfund). The NPL is a subset of CERCLIS and identifies over 1,200 sites for priority cleanup under the Superfund Program. NPL sites may encompass relatively large areas. As such, EDR provides polygon coverage for over 1,000 NPL site boundaries produced by EPA's Environmental Photographic Interpretation Center (EPIC) and regional EPA offices.

Date of Government Version: 07/29/2020	Source: EPA
Date Data Arrived at EDR: 08/03/2020	Telephone: N/A
Date Made Active in Reports: 08/25/2020	Last EDR Contact: 10/01/2020
Number of Days to Update: 22	Next Scheduled EDR Contact: 01/11/2021
	Data Release Frequency: Quarterly

NPL Site Boundaries

Sources:

EPA's Environmental Photographic Interpretation Center (EPIC)
Telephone: 202-564-7333

EPA Region 1
Telephone 617-918-1143

EPA Region 6
Telephone: 214-655-6659

EPA Region 3
Telephone 215-814-5418

EPA Region 7
Telephone: 913-551-7247

EPA Region 4
Telephone 404-562-8033

EPA Region 8
Telephone: 303-312-6774

EPA Region 5
Telephone 312-886-6686

EPA Region 9
Telephone: 415-947-4246

EPA Region 10
Telephone 206-553-8665

Proposed NPL: Proposed National Priority List Sites

A site that has been proposed for listing on the National Priorities List through the issuance of a proposed rule in the Federal Register. EPA then accepts public comments on the site, responds to the comments, and places on the NPL those sites that continue to meet the requirements for listing.

Date of Government Version: 07/29/2020	Source: EPA
Date Data Arrived at EDR: 08/03/2020	Telephone: N/A
Date Made Active in Reports: 08/25/2020	Last EDR Contact: 10/02/2020
Number of Days to Update: 22	Next Scheduled EDR Contact: 01/11/2021
	Data Release Frequency: Quarterly

NPL LIENS: Federal Superfund Liens

Federal Superfund Liens. Under the authority granted the USEPA by CERCLA of 1980, the USEPA has the authority to file liens against real property in order to recover remedial action expenditures or when the property owner received notification of potential liability. USEPA compiles a listing of filed notices of Superfund Liens.

GOVERNMENT RECORDS SEARCHED / DATA CURRENCY TRACKING

Date of Government Version: 10/15/1991
Date Data Arrived at EDR: 02/02/1994
Date Made Active in Reports: 03/30/1994
Number of Days to Update: 56

Source: EPA
Telephone: 202-564-4267
Last EDR Contact: 08/15/2011
Next Scheduled EDR Contact: 11/28/2011
Data Release Frequency: No Update Planned

Federal Delisted NPL site list

Delisted NPL: National Priority List Deletions

The National Oil and Hazardous Substances Pollution Contingency Plan (NCP) establishes the criteria that the EPA uses to delete sites from the NPL. In accordance with 40 CFR 300.425.(e), sites may be deleted from the NPL where no further response is appropriate.

Date of Government Version: 07/29/2020
Date Data Arrived at EDR: 08/03/2020
Date Made Active in Reports: 08/25/2020
Number of Days to Update: 22

Source: EPA
Telephone: N/A
Last EDR Contact: 10/01/2020
Next Scheduled EDR Contact: 01/11/2021
Data Release Frequency: Quarterly

Federal CERCLIS list

FEDERAL FACILITY: Federal Facility Site Information listing

A listing of National Priority List (NPL) and Base Realignment and Closure (BRAC) sites found in the Comprehensive Environmental Response, Compensation and Liability Information System (CERCLIS) Database where EPA Federal Facilities Restoration and Reuse Office is involved in cleanup activities.

Date of Government Version: 04/03/2019
Date Data Arrived at EDR: 04/05/2019
Date Made Active in Reports: 05/14/2019
Number of Days to Update: 39

Source: Environmental Protection Agency
Telephone: 703-603-8704
Last EDR Contact: 10/02/2020
Next Scheduled EDR Contact: 01/11/2021
Data Release Frequency: Varies

SEMS: Superfund Enterprise Management System

SEMS (Superfund Enterprise Management System) tracks hazardous waste sites, potentially hazardous waste sites, and remedial activities performed in support of EPA's Superfund Program across the United States. The list was formerly known as CERCLIS, renamed to SEMS by the EPA in 2015. The list contains data on potentially hazardous waste sites that have been reported to the USEPA by states, municipalities, private companies and private persons, pursuant to Section 103 of the Comprehensive Environmental Response, Compensation, and Liability Act (CERCLA). This dataset also contains sites which are either proposed to or on the National Priorities List (NPL) and the sites which are in the screening and assessment phase for possible inclusion on the NPL.

Date of Government Version: 07/29/2020
Date Data Arrived at EDR: 08/03/2020
Date Made Active in Reports: 08/25/2020
Number of Days to Update: 22

Source: EPA
Telephone: 800-424-9346
Last EDR Contact: 10/02/2020
Next Scheduled EDR Contact: 10/26/2020
Data Release Frequency: Quarterly

Federal CERCLIS NFRAP site list

SEMS-ARCHIVE: Superfund Enterprise Management System Archive

GOVERNMENT RECORDS SEARCHED / DATA CURRENCY TRACKING

SEMS-ARCHIVE (Superfund Enterprise Management System Archive) tracks sites that have no further interest under the Federal Superfund Program based on available information. The list was formerly known as the CERCLIS-NFRAP, renamed to SEMS ARCHIVE by the EPA in 2015. EPA may perform a minimal level of assessment work at a site while it is archived if site conditions change and/or new information becomes available. Archived sites have been removed and archived from the inventory of SEMS sites. Archived status indicates that, to the best of EPA's knowledge, assessment at a site has been completed and that EPA has determined no further steps will be taken to list the site on the National Priorities List (NPL), unless information indicates this decision was not appropriate or other considerations require a recommendation for listing at a later time. The decision does not necessarily mean that there is no hazard associated with a given site; it only means that, based upon available information, the location is not judged to be potential NPL site.

Date of Government Version: 07/29/2020	Source: EPA
Date Data Arrived at EDR: 08/03/2020	Telephone: 800-424-9346
Date Made Active in Reports: 08/25/2020	Last EDR Contact: 10/01/2020
Number of Days to Update: 22	Next Scheduled EDR Contact: 10/26/2020
	Data Release Frequency: Quarterly

Federal RCRA CORRACTS facilities list

CORRACTS: Corrective Action Report

CORRACTS identifies hazardous waste handlers with RCRA corrective action activity.

Date of Government Version: 06/15/2020	Source: EPA
Date Data Arrived at EDR: 06/22/2020	Telephone: 800-424-9346
Date Made Active in Reports: 09/17/2020	Last EDR Contact: 09/22/2020
Number of Days to Update: 87	Next Scheduled EDR Contact: 01/04/2021
	Data Release Frequency: Quarterly

Federal RCRA non-CORRACTS TSD facilities list

RCRA-TSDF: RCRA - Treatment, Storage and Disposal

RCRAInfo is EPA's comprehensive information system, providing access to data supporting the Resource Conservation and Recovery Act (RCRA) of 1976 and the Hazardous and Solid Waste Amendments (HSWA) of 1984. The database includes selective information on sites which generate, transport, store, treat and/or dispose of hazardous waste as defined by the Resource Conservation and Recovery Act (RCRA). Transporters are individuals or entities that move hazardous waste from the generator offsite to a facility that can recycle, treat, store, or dispose of the waste. TSDFs treat, store, or dispose of the waste.

Date of Government Version: 06/15/2020	Source: Environmental Protection Agency
Date Data Arrived at EDR: 06/22/2020	Telephone: (206) 553-1200
Date Made Active in Reports: 09/18/2020	Last EDR Contact: 09/22/2020
Number of Days to Update: 88	Next Scheduled EDR Contact: 01/04/2021
	Data Release Frequency: Quarterly

Federal RCRA generators list

RCRA-LQG: RCRA - Large Quantity Generators

RCRAInfo is EPA's comprehensive information system, providing access to data supporting the Resource Conservation and Recovery Act (RCRA) of 1976 and the Hazardous and Solid Waste Amendments (HSWA) of 1984. The database includes selective information on sites which generate, transport, store, treat and/or dispose of hazardous waste as defined by the Resource Conservation and Recovery Act (RCRA). Large quantity generators (LQGs) generate over 1,000 kilograms (kg) of hazardous waste, or over 1 kg of acutely hazardous waste per month.

Date of Government Version: 06/15/2020	Source: Environmental Protection Agency
Date Data Arrived at EDR: 06/22/2020	Telephone: (206) 553-1200
Date Made Active in Reports: 09/18/2020	Last EDR Contact: 09/22/2020
Number of Days to Update: 88	Next Scheduled EDR Contact: 01/04/2021
	Data Release Frequency: Quarterly

GOVERNMENT RECORDS SEARCHED / DATA CURRENCY TRACKING

RCRA-SQG: RCRA - Small Quantity Generators

RCRAInfo is EPA's comprehensive information system, providing access to data supporting the Resource Conservation and Recovery Act (RCRA) of 1976 and the Hazardous and Solid Waste Amendments (HSWA) of 1984. The database includes selective information on sites which generate, transport, store, treat and/or dispose of hazardous waste as defined by the Resource Conservation and Recovery Act (RCRA). Small quantity generators (SQGs) generate between 100 kg and 1,000 kg of hazardous waste per month.

Date of Government Version: 06/15/2020	Source: Environmental Protection Agency
Date Data Arrived at EDR: 06/22/2020	Telephone: (206) 553-1200
Date Made Active in Reports: 09/18/2020	Last EDR Contact: 09/22/2020
Number of Days to Update: 88	Next Scheduled EDR Contact: 01/04/2021
	Data Release Frequency: Quarterly

RCRA-VSQG: RCRA - Very Small Quantity Generators (Formerly Conditionally Exempt Small Quantity Generators)

RCRAInfo is EPA's comprehensive information system, providing access to data supporting the Resource Conservation and Recovery Act (RCRA) of 1976 and the Hazardous and Solid Waste Amendments (HSWA) of 1984. The database includes selective information on sites which generate, transport, store, treat and/or dispose of hazardous waste as defined by the Resource Conservation and Recovery Act (RCRA). Very small quantity generators (VSQGs) generate less than 100 kg of hazardous waste, or less than 1 kg of acutely hazardous waste per month.

Date of Government Version: 06/15/2020	Source: Environmental Protection Agency
Date Data Arrived at EDR: 06/22/2020	Telephone: (206) 553-1200
Date Made Active in Reports: 09/18/2020	Last EDR Contact: 09/22/2020
Number of Days to Update: 88	Next Scheduled EDR Contact: 01/04/2021
	Data Release Frequency: Quarterly

Federal institutional controls / engineering controls registries

LUCIS: Land Use Control Information System

LUCIS contains records of land use control information pertaining to the former Navy Base Realignment and Closure properties.

Date of Government Version: 05/15/2020	Source: Department of the Navy
Date Data Arrived at EDR: 05/19/2020	Telephone: 843-820-7326
Date Made Active in Reports: 06/18/2020	Last EDR Contact: 08/04/2020
Number of Days to Update: 30	Next Scheduled EDR Contact: 11/23/2020
	Data Release Frequency: Varies

US ENG CONTROLS: Engineering Controls Sites List

A listing of sites with engineering controls in place. Engineering controls include various forms of caps, building foundations, liners, and treatment methods to create pathway elimination for regulated substances to enter environmental media or effect human health.

Date of Government Version: 02/13/2020	Source: Environmental Protection Agency
Date Data Arrived at EDR: 02/20/2020	Telephone: 703-603-0695
Date Made Active in Reports: 05/15/2020	Last EDR Contact: 08/24/2020
Number of Days to Update: 85	Next Scheduled EDR Contact: 12/07/2020
	Data Release Frequency: Varies

US INST CONTROLS: Institutional Controls Sites List

A listing of sites with institutional controls in place. Institutional controls include administrative measures, such as groundwater use restrictions, construction restrictions, property use restrictions, and post remediation care requirements intended to prevent exposure to contaminants remaining on site. Deed restrictions are generally required as part of the institutional controls.

Date of Government Version: 02/13/2020	Source: Environmental Protection Agency
Date Data Arrived at EDR: 02/20/2020	Telephone: 703-603-0695
Date Made Active in Reports: 05/15/2020	Last EDR Contact: 08/24/2020
Number of Days to Update: 85	Next Scheduled EDR Contact: 12/07/2020
	Data Release Frequency: Varies

GOVERNMENT RECORDS SEARCHED / DATA CURRENCY TRACKING

Federal ERNS list

ERNS: Emergency Response Notification System

Emergency Response Notification System. ERNS records and stores information on reported releases of oil and hazardous substances.

Date of Government Version: 06/15/2020
Date Data Arrived at EDR: 06/22/2020
Date Made Active in Reports: 09/17/2020
Number of Days to Update: 87

Source: National Response Center, United States Coast Guard
Telephone: 202-267-2180
Last EDR Contact: 09/22/2020
Next Scheduled EDR Contact: 01/04/2021
Data Release Frequency: Quarterly

State- and tribal - equivalent NPL

HSL: Hazardous Sites List

The Hazardous Sites List is a subset of the CSCSL Report. It includes sites which have been assessed and ranked using the Washington Ranking Method (WARM).

Date of Government Version: 02/26/2020
Date Data Arrived at EDR: 03/05/2020
Date Made Active in Reports: 05/04/2020
Number of Days to Update: 60

Source: Department of Ecology
Telephone: 360-407-7200
Last EDR Contact: 09/01/2020
Next Scheduled EDR Contact: 12/14/2020
Data Release Frequency: Semi-Annually

State- and tribal - equivalent CERCLIS

CSCSL: Confirmed and Suspected Contaminated Sites List

State Hazardous Waste Sites. State hazardous waste site records are the states' equivalent to CERCLIS. These sites may or may not already be listed on the federal CERCLIS list. Priority sites planned for cleanup using state funds (state equivalent of Superfund) are identified along with sites where cleanup will be paid for by potentially responsible parties. Available information varies by state.

Date of Government Version: 07/13/2020
Date Data Arrived at EDR: 07/15/2020
Date Made Active in Reports: 09/30/2020
Number of Days to Update: 77

Source: Department of Ecology
Telephone: 360-407-7200
Last EDR Contact: 07/15/2020
Next Scheduled EDR Contact: 10/26/2020
Data Release Frequency: Quarterly

State and tribal landfill and/or solid waste disposal site lists

SWF/LF: Solid Waste Facility Database

Solid Waste Facilities/Landfill Sites. SWF/LF type records typically contain an inventory of solid waste disposal facilities or landfills in a particular state. Depending on the state, these may be active or inactive facilities or open dumps that failed to meet RCRA Subtitle D Section 4004 criteria for solid waste landfills or disposal sites.

Date of Government Version: 06/05/2020
Date Data Arrived at EDR: 06/11/2020
Date Made Active in Reports: 07/01/2020
Number of Days to Update: 20

Source: Department of Ecology
Telephone: 360-407-6132
Last EDR Contact: 09/04/2020
Next Scheduled EDR Contact: 12/14/2020
Data Release Frequency: Annually

State and tribal leaking storage tank lists

LUST: Leaking Underground Storage Tanks Site List

Leaking Underground Storage Tank Incident Reports. LUST records contain an inventory of reported leaking underground storage tank incidents. Not all states maintain these records, and the information stored varies by state.

Date of Government Version: 05/12/2020
Date Data Arrived at EDR: 05/13/2020
Date Made Active in Reports: 07/30/2020
Number of Days to Update: 78

Source: Department of Ecology
Telephone: 360-407-7183
Last EDR Contact: 08/11/2020
Next Scheduled EDR Contact: 11/23/2020
Data Release Frequency: Quarterly

GOVERNMENT RECORDS SEARCHED / DATA CURRENCY TRACKING

INDIAN LUST R6: Leaking Underground Storage Tanks on Indian Land
LUSTs on Indian land in New Mexico and Oklahoma.

Date of Government Version: 04/08/2020	Source: EPA Region 6
Date Data Arrived at EDR: 05/20/2020	Telephone: 214-665-6597
Date Made Active in Reports: 08/12/2020	Last EDR Contact: 07/24/2020
Number of Days to Update: 84	Next Scheduled EDR Contact: 11/02/2020
	Data Release Frequency: Varies

INDIAN LUST R7: Leaking Underground Storage Tanks on Indian Land
LUSTs on Indian land in Iowa, Kansas, and Nebraska

Date of Government Version: 04/15/2020	Source: EPA Region 7
Date Data Arrived at EDR: 05/20/2020	Telephone: 913-551-7003
Date Made Active in Reports: 08/12/2020	Last EDR Contact: 07/24/2020
Number of Days to Update: 84	Next Scheduled EDR Contact: 11/02/2020
	Data Release Frequency: Varies

INDIAN LUST R8: Leaking Underground Storage Tanks on Indian Land
LUSTs on Indian land in Colorado, Montana, North Dakota, South Dakota, Utah and Wyoming.

Date of Government Version: 04/14/2020	Source: EPA Region 8
Date Data Arrived at EDR: 05/20/2020	Telephone: 303-312-6271
Date Made Active in Reports: 08/12/2020	Last EDR Contact: 07/24/2020
Number of Days to Update: 84	Next Scheduled EDR Contact: 11/02/2020
	Data Release Frequency: Varies

INDIAN LUST R9: Leaking Underground Storage Tanks on Indian Land
LUSTs on Indian land in Arizona, California, New Mexico and Nevada

Date of Government Version: 04/08/2020	Source: Environmental Protection Agency
Date Data Arrived at EDR: 05/20/2020	Telephone: 415-972-3372
Date Made Active in Reports: 08/12/2020	Last EDR Contact: 07/24/2020
Number of Days to Update: 84	Next Scheduled EDR Contact: 11/02/2020
	Data Release Frequency: Varies

INDIAN LUST R10: Leaking Underground Storage Tanks on Indian Land
LUSTs on Indian land in Alaska, Idaho, Oregon and Washington.

Date of Government Version: 04/14/2020	Source: EPA Region 10
Date Data Arrived at EDR: 05/20/2020	Telephone: 206-553-2857
Date Made Active in Reports: 08/12/2020	Last EDR Contact: 07/24/2020
Number of Days to Update: 84	Next Scheduled EDR Contact: 11/02/2020
	Data Release Frequency: Varies

INDIAN LUST R4: Leaking Underground Storage Tanks on Indian Land
LUSTs on Indian land in Florida, Mississippi and North Carolina.

Date of Government Version: 04/14/2020	Source: EPA Region 4
Date Data Arrived at EDR: 05/26/2020	Telephone: 404-562-8677
Date Made Active in Reports: 08/12/2020	Last EDR Contact: 07/24/2020
Number of Days to Update: 78	Next Scheduled EDR Contact: 11/02/2020
	Data Release Frequency: Varies

INDIAN LUST R1: Leaking Underground Storage Tanks on Indian Land
A listing of leaking underground storage tank locations on Indian Land.

Date of Government Version: 04/29/2020	Source: EPA Region 1
Date Data Arrived at EDR: 05/20/2020	Telephone: 617-918-1313
Date Made Active in Reports: 08/12/2020	Last EDR Contact: 07/24/2020
Number of Days to Update: 84	Next Scheduled EDR Contact: 11/02/2020
	Data Release Frequency: Varies

GOVERNMENT RECORDS SEARCHED / DATA CURRENCY TRACKING

INDIAN LUST R5: Leaking Underground Storage Tanks on Indian Land

Leaking underground storage tanks located on Indian Land in Michigan, Minnesota and Wisconsin.

Date of Government Version: 04/14/2020	Source: EPA, Region 5
Date Data Arrived at EDR: 05/20/2020	Telephone: 312-886-7439
Date Made Active in Reports: 08/12/2020	Last EDR Contact: 07/24/2020
Number of Days to Update: 84	Next Scheduled EDR Contact: 11/02/2020
	Data Release Frequency: Varies

State and tribal registered storage tank lists

FEMA UST: Underground Storage Tank Listing

A listing of all FEMA owned underground storage tanks.

Date of Government Version: 02/01/2020	Source: FEMA
Date Data Arrived at EDR: 03/19/2020	Telephone: 202-646-5797
Date Made Active in Reports: 06/09/2020	Last EDR Contact: 10/01/2020
Number of Days to Update: 82	Next Scheduled EDR Contact: 01/18/2021
	Data Release Frequency: Varies

UST: Underground Storage Tank Database

Registered Underground Storage Tanks. UST's are regulated under Subtitle I of the Resource Conservation and Recovery Act (RCRA) and must be registered with the state department responsible for administering the UST program. Available information varies by state program.

Date of Government Version: 05/12/2020	Source: Department of Ecology
Date Data Arrived at EDR: 05/13/2020	Telephone: 360-407-7183
Date Made Active in Reports: 07/30/2020	Last EDR Contact: 08/14/2020
Number of Days to Update: 78	Next Scheduled EDR Contact: 11/23/2020
	Data Release Frequency: Quarterly

AST: Aboveground Storage Tank Locations

A listing of aboveground storage tank locations regulated by the Department of Ecology's Spill Prevention, Preparedness and Response Program.

Date of Government Version: 12/14/2015	Source: Department of Ecology
Date Data Arrived at EDR: 02/02/2016	Telephone: 360-407-7562
Date Made Active in Reports: 05/03/2016	Last EDR Contact: 07/22/2020
Number of Days to Update: 91	Next Scheduled EDR Contact: 11/09/2020
	Data Release Frequency: Varies

INDIAN UST R9: Underground Storage Tanks on Indian Land

The Indian Underground Storage Tank (UST) database provides information about underground storage tanks on Indian land in EPA Region 9 (Arizona, California, Hawaii, Nevada, the Pacific Islands, and Tribal Nations).

Date of Government Version: 04/08/2020	Source: EPA Region 9
Date Data Arrived at EDR: 05/20/2020	Telephone: 415-972-3368
Date Made Active in Reports: 08/12/2020	Last EDR Contact: 07/23/2020
Number of Days to Update: 84	Next Scheduled EDR Contact: 11/01/2020
	Data Release Frequency: Varies

INDIAN UST R5: Underground Storage Tanks on Indian Land

The Indian Underground Storage Tank (UST) database provides information about underground storage tanks on Indian land in EPA Region 5 (Michigan, Minnesota and Wisconsin and Tribal Nations).

Date of Government Version: 04/14/2020	Source: EPA Region 5
Date Data Arrived at EDR: 05/20/2020	Telephone: 312-886-6136
Date Made Active in Reports: 08/12/2020	Last EDR Contact: 07/24/2020
Number of Days to Update: 84	Next Scheduled EDR Contact: 11/02/2020
	Data Release Frequency: Varies

GOVERNMENT RECORDS SEARCHED / DATA CURRENCY TRACKING

INDIAN UST R4: Underground Storage Tanks on Indian Land

The Indian Underground Storage Tank (UST) database provides information about underground storage tanks on Indian land in EPA Region 4 (Alabama, Florida, Georgia, Kentucky, Mississippi, North Carolina, South Carolina, Tennessee and Tribal Nations)

Date of Government Version: 04/14/2020	Source: EPA Region 4
Date Data Arrived at EDR: 05/26/2020	Telephone: 404-562-9424
Date Made Active in Reports: 08/12/2020	Last EDR Contact: 07/24/2020
Number of Days to Update: 78	Next Scheduled EDR Contact: 11/02/2020
	Data Release Frequency: Varies

INDIAN UST R8: Underground Storage Tanks on Indian Land

The Indian Underground Storage Tank (UST) database provides information about underground storage tanks on Indian land in EPA Region 8 (Colorado, Montana, North Dakota, South Dakota, Utah, Wyoming and 27 Tribal Nations).

Date of Government Version: 04/14/2020	Source: EPA Region 8
Date Data Arrived at EDR: 05/20/2020	Telephone: 303-312-6137
Date Made Active in Reports: 08/13/2020	Last EDR Contact: 07/24/2020
Number of Days to Update: 85	Next Scheduled EDR Contact: 11/02/2020
	Data Release Frequency: Varies

INDIAN UST R1: Underground Storage Tanks on Indian Land

The Indian Underground Storage Tank (UST) database provides information about underground storage tanks on Indian land in EPA Region 1 (Connecticut, Maine, Massachusetts, New Hampshire, Rhode Island, Vermont and ten Tribal Nations).

Date of Government Version: 04/29/2020	Source: EPA, Region 1
Date Data Arrived at EDR: 05/20/2020	Telephone: 617-918-1313
Date Made Active in Reports: 08/12/2020	Last EDR Contact: 07/24/2020
Number of Days to Update: 84	Next Scheduled EDR Contact: 11/02/2020
	Data Release Frequency: Varies

INDIAN UST R10: Underground Storage Tanks on Indian Land

The Indian Underground Storage Tank (UST) database provides information about underground storage tanks on Indian land in EPA Region 10 (Alaska, Idaho, Oregon, Washington, and Tribal Nations).

Date of Government Version: 04/14/2020	Source: EPA Region 10
Date Data Arrived at EDR: 05/20/2020	Telephone: 206-553-2857
Date Made Active in Reports: 08/12/2020	Last EDR Contact: 07/24/2020
Number of Days to Update: 84	Next Scheduled EDR Contact: 11/02/2020
	Data Release Frequency: Varies

INDIAN UST R6: Underground Storage Tanks on Indian Land

The Indian Underground Storage Tank (UST) database provides information about underground storage tanks on Indian land in EPA Region 6 (Louisiana, Arkansas, Oklahoma, New Mexico, Texas and 65 Tribes).

Date of Government Version: 04/08/2020	Source: EPA Region 6
Date Data Arrived at EDR: 05/20/2020	Telephone: 214-665-7591
Date Made Active in Reports: 08/12/2020	Last EDR Contact: 07/24/2020
Number of Days to Update: 84	Next Scheduled EDR Contact: 11/02/2020
	Data Release Frequency: Varies

INDIAN UST R7: Underground Storage Tanks on Indian Land

The Indian Underground Storage Tank (UST) database provides information about underground storage tanks on Indian land in EPA Region 7 (Iowa, Kansas, Missouri, Nebraska, and 9 Tribal Nations).

Date of Government Version: 04/03/2020	Source: EPA Region 7
Date Data Arrived at EDR: 05/20/2020	Telephone: 913-551-7003
Date Made Active in Reports: 08/12/2020	Last EDR Contact: 07/24/2020
Number of Days to Update: 84	Next Scheduled EDR Contact: 11/02/2020
	Data Release Frequency: Varies

GOVERNMENT RECORDS SEARCHED / DATA CURRENCY TRACKING

State and tribal institutional control / engineering control registries

INST CONTROL: Institutional Control Site List
Sites that have institutional controls.

Date of Government Version: 07/13/2020	Source: Department of Ecology
Date Data Arrived at EDR: 07/15/2020	Telephone: 360-407-7170
Date Made Active in Reports: 09/30/2020	Last EDR Contact: 07/15/2020
Number of Days to Update: 77	Next Scheduled EDR Contact: 10/26/2020
	Data Release Frequency: Quarterly

State and tribal voluntary cleanup sites

ICR: Independent Cleanup Reports

These are remedial action reports Ecology has received from either the owner or operator of the sites. These actions have been conducted without department oversight or approval and are not under an order or decree. This database is no longer updated by the Department of Ecology.

Date of Government Version: 12/01/2002	Source: Department of Ecology
Date Data Arrived at EDR: 01/03/2003	Telephone: 360-407-7200
Date Made Active in Reports: 01/22/2003	Last EDR Contact: 08/10/2009
Number of Days to Update: 19	Next Scheduled EDR Contact: 11/09/2009
	Data Release Frequency: No Update Planned

VCP: Voluntary Cleanup Program Sites

Sites that have entered either the Voluntary Cleanup Program or its predecessor Independent Remedial Action Program.

Date of Government Version: 07/13/2020	Source: Department of Ecology
Date Data Arrived at EDR: 07/15/2020	Telephone: 360-407-7200
Date Made Active in Reports: 10/05/2020	Last EDR Contact: 07/15/2020
Number of Days to Update: 82	Next Scheduled EDR Contact: 10/26/2020
	Data Release Frequency: Varies

INDIAN VCP R1: Voluntary Cleanup Priority Listing

A listing of voluntary cleanup priority sites located on Indian Land located in Region 1.

Date of Government Version: 07/27/2015	Source: EPA, Region 1
Date Data Arrived at EDR: 09/29/2015	Telephone: 617-918-1102
Date Made Active in Reports: 02/18/2016	Last EDR Contact: 09/16/2020
Number of Days to Update: 142	Next Scheduled EDR Contact: 01/04/2021
	Data Release Frequency: Varies

INDIAN VCP R7: Voluntary Cleanup Priority Listing

A listing of voluntary cleanup priority sites located on Indian Land located in Region 7.

Date of Government Version: 03/20/2008	Source: EPA, Region 7
Date Data Arrived at EDR: 04/22/2008	Telephone: 913-551-7365
Date Made Active in Reports: 05/19/2008	Last EDR Contact: 04/20/2009
Number of Days to Update: 27	Next Scheduled EDR Contact: 07/20/2009
	Data Release Frequency: Varies

PTAP: PTAP Site Listing

A list of sites accepted into the Petroleum Technical Assistance Program. The Petroleum Technical Assistance Program (PTAP) expands the state's ability to respond to the high customer demand to clean up petroleum contaminated sites. Under the PTAP, the Pollution Liability Insurance Agency (PLIA) may provide informal site-specific technical consultations and issue written opinion letters to persons conducting independent remedial actions at qualifying petroleum cleanup sites. PLIA may provide these services under the authority of RCW 70.149.040(9) and the Model Toxics Control Act (MTCA), Chapter 70.149 RCW and Chapter 173-340 WAC.

GOVERNMENT RECORDS SEARCHED / DATA CURRENCY TRACKING

Date of Government Version: 05/12/2020
Date Data Arrived at EDR: 05/13/2020
Date Made Active in Reports: 07/30/2020
Number of Days to Update: 78

Source: Department of Ecology
Telephone: 360-407-0515
Last EDR Contact: 08/12/2020
Next Scheduled EDR Contact: 11/23/2020
Data Release Frequency: Varies

State and tribal Brownfields sites

BROWNFIELDS: Brownfields Sites Listing

A listing of brownfields sites included in the Confirmed & Suspected Sites Listing. Brownfields are abandoned, idle or underused commercial or industrial properties, where the expansion or redevelopment is hindered by real or perceived contamination. Brownfields vary in size, location, age, and past use -- they can be anything from a five-hundred acre automobile assembly plant to a small, abandoned corner gas station.

Date of Government Version: 07/13/2020
Date Data Arrived at EDR: 07/15/2020
Date Made Active in Reports: 09/30/2020
Number of Days to Update: 77

Source: Department of Ecology
Telephone: 360-725-4030
Last EDR Contact: 07/15/2020
Next Scheduled EDR Contact: 10/26/2020
Data Release Frequency: Quarterly

ADDITIONAL ENVIRONMENTAL RECORDS

Local Brownfield lists

US BROWNFIELDS: A Listing of Brownfields Sites

Brownfields are real property, the expansion, redevelopment, or reuse of which may be complicated by the presence or potential presence of a hazardous substance, pollutant, or contaminant. Cleaning up and reinvesting in these properties takes development pressures off of undeveloped, open land, and both improves and protects the environment. Assessment, Cleanup and Redevelopment Exchange System (ACRES) stores information reported by EPA Brownfields grant recipients on brownfields properties assessed or cleaned up with grant funding as well as information on Targeted Brownfields Assessments performed by EPA Regions. A listing of ACRES Brownfield sites is obtained from Cleanups in My Community. Cleanups in My Community provides information on Brownfields properties for which information is reported back to EPA, as well as areas served by Brownfields grant programs.

Date of Government Version: 06/01/2020
Date Data Arrived at EDR: 06/02/2020
Date Made Active in Reports: 06/09/2020
Number of Days to Update: 7

Source: Environmental Protection Agency
Telephone: 202-566-2777
Last EDR Contact: 09/15/2020
Next Scheduled EDR Contact: 12/28/2020
Data Release Frequency: Semi-Annually

Local Lists of Landfill / Solid Waste Disposal Sites

SWTIRE 2: Solid Waste Tire Facilities 2 solid waste tire piles

Date of Government Version: 06/03/2020
Date Data Arrived at EDR: 06/04/2020
Date Made Active in Reports: 08/18/2020
Number of Days to Update: 75

Source: Department of Ecology
Telephone: 425-649-7104
Last EDR Contact: 08/26/2020
Next Scheduled EDR Contact: 12/14/2020
Data Release Frequency: Varies

SWRCY: Recycling Facility List

A listing of recycling center locations.

Date of Government Version: 04/30/2020
Date Data Arrived at EDR: 05/19/2020
Date Made Active in Reports: 08/11/2020
Number of Days to Update: 84

Source: Department of Ecology
Telephone: 360-407-6105
Last EDR Contact: 07/27/2020
Next Scheduled EDR Contact: 11/02/2020
Data Release Frequency: Varies

GOVERNMENT RECORDS SEARCHED / DATA CURRENCY TRACKING

SWTIRE: Solid Waste Tire Facilities

This study identified sites statewide with unauthorized accumulations of scrap tires.

Date of Government Version: 11/01/2005	Source: Department of Ecology
Date Data Arrived at EDR: 03/16/2006	Telephone: N/A
Date Made Active in Reports: 04/13/2006	Last EDR Contact: 09/08/2017
Number of Days to Update: 28	Next Scheduled EDR Contact: 12/18/2017
	Data Release Frequency: Varies

INDIAN ODI: Report on the Status of Open Dumps on Indian Lands

Location of open dumps on Indian land.

Date of Government Version: 12/31/1998	Source: Environmental Protection Agency
Date Data Arrived at EDR: 12/03/2007	Telephone: 703-308-8245
Date Made Active in Reports: 01/24/2008	Last EDR Contact: 07/21/2020
Number of Days to Update: 52	Next Scheduled EDR Contact: 11/09/2020
	Data Release Frequency: Varies

DEBRIS REGION 9: Torres Martinez Reservation Illegal Dump Site Locations

A listing of illegal dump sites location on the Torres Martinez Indian Reservation located in eastern Riverside County and northern Imperial County, California.

Date of Government Version: 01/12/2009	Source: EPA, Region 9
Date Data Arrived at EDR: 05/07/2009	Telephone: 415-947-4219
Date Made Active in Reports: 09/21/2009	Last EDR Contact: 07/14/2020
Number of Days to Update: 137	Next Scheduled EDR Contact: 11/02/2020
	Data Release Frequency: No Update Planned

ODI: Open Dump Inventory

An open dump is defined as a disposal facility that does not comply with one or more of the Part 257 or Part 258 Subtitle D Criteria.

Date of Government Version: 06/30/1985	Source: Environmental Protection Agency
Date Data Arrived at EDR: 08/09/2004	Telephone: 800-424-9346
Date Made Active in Reports: 09/17/2004	Last EDR Contact: 06/09/2004
Number of Days to Update: 39	Next Scheduled EDR Contact: N/A
	Data Release Frequency: No Update Planned

IHS OPEN DUMPS: Open Dumps on Indian Land

A listing of all open dumps located on Indian Land in the United States.

Date of Government Version: 04/01/2014	Source: Department of Health & Human Services, Indian Health Service
Date Data Arrived at EDR: 08/06/2014	Telephone: 301-443-1452
Date Made Active in Reports: 01/29/2015	Last EDR Contact: 07/31/2020
Number of Days to Update: 176	Next Scheduled EDR Contact: 11/09/2020
	Data Release Frequency: Varies

Local Lists of Hazardous waste / Contaminated Sites

US HIST CDL: National Clandestine Laboratory Register

A listing of clandestine drug lab locations that have been removed from the DEAs National Clandestine Laboratory Register.

Date of Government Version: 03/18/2020	Source: Drug Enforcement Administration
Date Data Arrived at EDR: 03/19/2020	Telephone: 202-307-1000
Date Made Active in Reports: 06/09/2020	Last EDR Contact: 08/19/2020
Number of Days to Update: 82	Next Scheduled EDR Contact: 12/07/2020
	Data Release Frequency: No Update Planned

GOVERNMENT RECORDS SEARCHED / DATA CURRENCY TRACKING

ALLSITES: Facility/Site Identification System Listing

Information on facilities and sites of interest to the Department of Ecology.

Date of Government Version: 04/17/2020	Source: Department of Ecology
Date Data Arrived at EDR: 04/28/2020	Telephone: 360-407-6423
Date Made Active in Reports: 07/13/2020	Last EDR Contact: 07/22/2020
Number of Days to Update: 76	Next Scheduled EDR Contact: 11/09/2020
	Data Release Frequency: Quarterly

CDL: Clandestine Drug Lab Contaminated Site List

Illegal methamphetamine labs use hazardous chemicals that create public health hazards. Chemicals and residues can cause burns, respiratory and neurological damage, and death. Biological hazards associated with intravenous needles, feces, and blood also pose health risks.

Date of Government Version: 12/31/2019	Source: Department of Health
Date Data Arrived at EDR: 02/13/2020	Telephone: 360-236-3380
Date Made Active in Reports: 04/22/2020	Last EDR Contact: 07/28/2020
Number of Days to Update: 69	Next Scheduled EDR Contact: 11/16/2020
	Data Release Frequency: Varies

HIST CDL: List of Sites Contaminated by Clandestine Drug Labs

This listing of contaminated sites by Clandestine Drug Labs includes non-remediated properties. The current CDL listing does not. This listing is no longer updated by the state agency.

Date of Government Version: 02/08/2007	Source: Department of Health
Date Data Arrived at EDR: 06/26/2007	Telephone: 360-236-3381
Date Made Active in Reports: 07/19/2007	Last EDR Contact: 06/02/2008
Number of Days to Update: 23	Next Scheduled EDR Contact: 09/01/2008
	Data Release Frequency: No Update Planned

CSCSL NFA: Confirmed and Contaminated Sites - No Further Action

This report contains information about sites that are undergoing cleanup and sites that are awaiting further investigation and/or cleanup. Sites on the Hazardous Sites List (see above) are included in this data set.

Date of Government Version: 07/13/2020	Source: Department of Ecology
Date Data Arrived at EDR: 07/15/2020	Telephone: 360-407-7170
Date Made Active in Reports: 09/30/2020	Last EDR Contact: 07/15/2020
Number of Days to Update: 77	Next Scheduled EDR Contact: 10/26/2020
	Data Release Frequency: Quarterly

US CDL: Clandestine Drug Labs

A listing of clandestine drug lab locations. The U.S. Department of Justice ("the Department") provides this web site as a public service. It contains addresses of some locations where law enforcement agencies reported they found chemicals or other items that indicated the presence of either clandestine drug laboratories or dumpsites. In most cases, the source of the entries is not the Department, and the Department has not verified the entry and does not guarantee its accuracy. Members of the public must verify the accuracy of all entries by, for example, contacting local law enforcement and local health departments.

Date of Government Version: 03/18/2020	Source: Drug Enforcement Administration
Date Data Arrived at EDR: 03/19/2020	Telephone: 202-307-1000
Date Made Active in Reports: 06/09/2020	Last EDR Contact: 08/19/2020
Number of Days to Update: 82	Next Scheduled EDR Contact: 12/07/2020
	Data Release Frequency: Quarterly

PFAS: PFAS Contamination Site Location Listing

PFOS and PFOA stand for perfluorooctane sulfonate and perfluorooctanoic acid, respectively. Both are fluorinated organic chemicals, part of a larger family of compounds referred to as perfluoroalkyl substances (PFASs).

Date of Government Version: 07/14/2020	Source: Department of Ecology
Date Data Arrived at EDR: 07/16/2020	Telephone: 360-407-6116
Date Made Active in Reports: 10/05/2020	Last EDR Contact: 10/02/2020
Number of Days to Update: 81	Next Scheduled EDR Contact: 01/18/2021
	Data Release Frequency: Varies

GOVERNMENT RECORDS SEARCHED / DATA CURRENCY TRACKING

AQUEOUS FOAM: Firefighting Foam Incidents

Aqueous film-forming foam-laced water running off from fuel spills, firefighting events and routine training sessions has put those chemicals in ground water, surface water, sediments, biota, and other natural resources of the state.

Date of Government Version: 07/06/2020	Source: Department of Ecology
Date Data Arrived at EDR: 07/08/2020	Telephone: 360-407-6116
Date Made Active in Reports: 09/25/2020	Last EDR Contact: 10/02/2020
Number of Days to Update: 79	Next Scheduled EDR Contact: 01/18/2021
	Data Release Frequency: Varies

Local Land Records

LIENS 2: CERCLA Lien Information

A Federal CERCLA ('Superfund') lien can exist by operation of law at any site or property at which EPA has spent Superfund monies. These monies are spent to investigate and address releases and threatened releases of contamination. CERCLIS provides information as to the identity of these sites and properties.

Date of Government Version: 07/29/2020	Source: Environmental Protection Agency
Date Data Arrived at EDR: 08/03/2020	Telephone: 202-564-6023
Date Made Active in Reports: 08/25/2020	Last EDR Contact: 10/01/2020
Number of Days to Update: 22	Next Scheduled EDR Contact: 01/11/2021
	Data Release Frequency: Semi-Annually

Records of Emergency Release Reports

HMIRS: Hazardous Materials Information Reporting System

Hazardous Materials Incident Report System. HMIRS contains hazardous material spill incidents reported to DOT.

Date of Government Version: 06/22/2020	Source: U.S. Department of Transportation
Date Data Arrived at EDR: 06/23/2020	Telephone: 202-366-4555
Date Made Active in Reports: 09/17/2020	Last EDR Contact: 09/22/2020
Number of Days to Update: 86	Next Scheduled EDR Contact: 01/04/2021
	Data Release Frequency: Quarterly

SPILLS: Reported Spills

Spills reported to the Spill Prevention, Preparedness and Response Division.

Date of Government Version: 06/08/2020	Source: Department of Ecology
Date Data Arrived at EDR: 06/17/2020	Telephone: 360-407-6950
Date Made Active in Reports: 09/01/2020	Last EDR Contact: 08/26/2020
Number of Days to Update: 76	Next Scheduled EDR Contact: 12/14/2020
	Data Release Frequency: Semi-Annually

SPILLS 90: SPILLS90 data from FirstSearch

Spills 90 includes those spill and release records available exclusively from FirstSearch databases. Typically, they may include chemical, oil and/or hazardous substance spills recorded after 1990. Duplicate records that are already included in EDR incident and release records are not included in Spills 90.

Date of Government Version: 05/23/2006	Source: FirstSearch
Date Data Arrived at EDR: 01/03/2013	Telephone: N/A
Date Made Active in Reports: 03/06/2013	Last EDR Contact: 01/03/2013
Number of Days to Update: 62	Next Scheduled EDR Contact: N/A
	Data Release Frequency: No Update Planned

Other Ascertainable Records

RCRA NonGen / NLR: RCRA - Non Generators / No Longer Regulated

RCRAInfo is EPA's comprehensive information system, providing access to data supporting the Resource Conservation and Recovery Act (RCRA) of 1976 and the Hazardous and Solid Waste Amendments (HSWA) of 1984. The database includes selective information on sites which generate, transport, store, treat and/or dispose of hazardous waste as defined by the Resource Conservation and Recovery Act (RCRA). Non-Generators do not presently generate hazardous waste.

GOVERNMENT RECORDS SEARCHED / DATA CURRENCY TRACKING

Date of Government Version: 06/15/2020
Date Data Arrived at EDR: 06/22/2020
Date Made Active in Reports: 09/18/2020
Number of Days to Update: 88

Source: Environmental Protection Agency
Telephone: (206) 553-1200
Last EDR Contact: 09/22/2020
Next Scheduled EDR Contact: 01/04/2021
Data Release Frequency: Quarterly

FUDS: Formerly Used Defense Sites

The listing includes locations of Formerly Used Defense Sites properties where the US Army Corps of Engineers is actively working or will take necessary cleanup actions.

Date of Government Version: 05/13/2020
Date Data Arrived at EDR: 05/18/2020
Date Made Active in Reports: 08/12/2020
Number of Days to Update: 86

Source: U.S. Army Corps of Engineers
Telephone: 202-528-4285
Last EDR Contact: 08/13/2020
Next Scheduled EDR Contact: 11/30/2020
Data Release Frequency: Varies

DOD: Department of Defense Sites

This data set consists of federally owned or administered lands, administered by the Department of Defense, that have any area equal to or greater than 640 acres of the United States, Puerto Rico, and the U.S. Virgin Islands.

Date of Government Version: 12/31/2005
Date Data Arrived at EDR: 11/10/2006
Date Made Active in Reports: 01/11/2007
Number of Days to Update: 62

Source: USGS
Telephone: 888-275-8747
Last EDR Contact: 07/09/2020
Next Scheduled EDR Contact: 10/19/2020
Data Release Frequency: Semi-Annually

FEDLAND: Federal and Indian Lands

Federally and Indian administrated lands of the United States. Lands included are administrated by: Army Corps of Engineers, Bureau of Reclamation, National Wild and Scenic River, National Wildlife Refuge, Public Domain Land, Wilderness, Wilderness Study Area, Wildlife Management Area, Bureau of Indian Affairs, Bureau of Land Management, Department of Justice, Forest Service, Fish and Wildlife Service, National Park Service.

Date of Government Version: 04/02/2018
Date Data Arrived at EDR: 04/11/2018
Date Made Active in Reports: 11/06/2019
Number of Days to Update: 574

Source: U.S. Geological Survey
Telephone: 888-275-8747
Last EDR Contact: 07/06/2020
Next Scheduled EDR Contact: 10/19/2020
Data Release Frequency: N/A

SCRD DRYCLEANERS: State Coalition for Remediation of Drycleaners Listing

The State Coalition for Remediation of Drycleaners was established in 1998, with support from the U.S. EPA Office of Superfund Remediation and Technology Innovation. It is comprised of representatives of states with established drycleaner remediation programs. Currently the member states are Alabama, Connecticut, Florida, Illinois, Kansas, Minnesota, Missouri, North Carolina, Oregon, South Carolina, Tennessee, Texas, and Wisconsin.

Date of Government Version: 01/01/2017
Date Data Arrived at EDR: 02/03/2017
Date Made Active in Reports: 04/07/2017
Number of Days to Update: 63

Source: Environmental Protection Agency
Telephone: 615-532-8599
Last EDR Contact: 08/05/2020
Next Scheduled EDR Contact: 11/23/2020
Data Release Frequency: Varies

US FIN ASSUR: Financial Assurance Information

All owners and operators of facilities that treat, store, or dispose of hazardous waste are required to provide proof that they will have sufficient funds to pay for the clean up, closure, and post-closure care of their facilities.

Date of Government Version: 06/15/2020
Date Data Arrived at EDR: 06/22/2020
Date Made Active in Reports: 09/10/2020
Number of Days to Update: 80

Source: Environmental Protection Agency
Telephone: 202-566-1917
Last EDR Contact: 09/22/2020
Next Scheduled EDR Contact: 01/04/2021
Data Release Frequency: Quarterly

GOVERNMENT RECORDS SEARCHED / DATA CURRENCY TRACKING

EPA WATCH LIST: EPA WATCH LIST

EPA maintains a "Watch List" to facilitate dialogue between EPA, state and local environmental agencies on enforcement matters relating to facilities with alleged violations identified as either significant or high priority. Being on the Watch List does not mean that the facility has actually violated the law only that an investigation by EPA or a state or local environmental agency has led those organizations to allege that an unproven violation has in fact occurred. Being on the Watch List does not represent a higher level of concern regarding the alleged violations that were detected, but instead indicates cases requiring additional dialogue between EPA, state and local agencies - primarily because of the length of time the alleged violation has gone unaddressed or unresolved.

Date of Government Version: 08/30/2013	Source: Environmental Protection Agency
Date Data Arrived at EDR: 03/21/2014	Telephone: 617-520-3000
Date Made Active in Reports: 06/17/2014	Last EDR Contact: 07/31/2020
Number of Days to Update: 88	Next Scheduled EDR Contact: 11/16/2020
	Data Release Frequency: Quarterly

2020 COR ACTION: 2020 Corrective Action Program List

The EPA has set ambitious goals for the RCRA Corrective Action program by creating the 2020 Corrective Action Universe. This RCRA cleanup baseline includes facilities expected to need corrective action. The 2020 universe contains a wide variety of sites. Some properties are heavily contaminated while others were contaminated but have since been cleaned up. Still others have not been fully investigated yet, and may require little or no remediation. Inclusion in the 2020 Universe does not necessarily imply failure on the part of a facility to meet its RCRA obligations.

Date of Government Version: 09/30/2017	Source: Environmental Protection Agency
Date Data Arrived at EDR: 05/08/2018	Telephone: 703-308-4044
Date Made Active in Reports: 07/20/2018	Last EDR Contact: 08/06/2020
Number of Days to Update: 73	Next Scheduled EDR Contact: 11/16/2020
	Data Release Frequency: Varies

TSCA: Toxic Substances Control Act

Toxic Substances Control Act. TSCA identifies manufacturers and importers of chemical substances included on the TSCA Chemical Substance Inventory list. It includes data on the production volume of these substances by plant site.

Date of Government Version: 12/31/2016	Source: EPA
Date Data Arrived at EDR: 06/17/2020	Telephone: 202-260-5521
Date Made Active in Reports: 09/10/2020	Last EDR Contact: 09/18/2020
Number of Days to Update: 85	Next Scheduled EDR Contact: 12/28/2020
	Data Release Frequency: Every 4 Years

TRIS: Toxic Chemical Release Inventory System

Toxic Release Inventory System. TRIS identifies facilities which release toxic chemicals to the air, water and land in reportable quantities under SARA Title III Section 313.

Date of Government Version: 12/31/2018	Source: EPA
Date Data Arrived at EDR: 02/05/2020	Telephone: 202-566-0250
Date Made Active in Reports: 04/24/2020	Last EDR Contact: 08/14/2020
Number of Days to Update: 79	Next Scheduled EDR Contact: 11/30/2020
	Data Release Frequency: Annually

SSTS: Section 7 Tracking Systems

Section 7 of the Federal Insecticide, Fungicide and Rodenticide Act, as amended (92 Stat. 829) requires all registered pesticide-producing establishments to submit a report to the Environmental Protection Agency by March 1st each year. Each establishment must report the types and amounts of pesticides, active ingredients and devices being produced, and those having been produced and sold or distributed in the past year.

Date of Government Version: 03/01/2020	Source: EPA
Date Data Arrived at EDR: 04/21/2020	Telephone: 202-564-4203
Date Made Active in Reports: 07/15/2020	Last EDR Contact: 07/21/2020
Number of Days to Update: 85	Next Scheduled EDR Contact: 11/02/2020
	Data Release Frequency: Annually

GOVERNMENT RECORDS SEARCHED / DATA CURRENCY TRACKING

ROD: Records Of Decision

Record of Decision. ROD documents mandate a permanent remedy at an NPL (Superfund) site containing technical and health information to aid in the cleanup.

Date of Government Version: 07/29/2020
Date Data Arrived at EDR: 08/03/2020
Date Made Active in Reports: 08/25/2020
Number of Days to Update: 22

Source: EPA
Telephone: 703-416-0223
Last EDR Contact: 10/01/2020
Next Scheduled EDR Contact: 12/14/2020
Data Release Frequency: Annually

RMP: Risk Management Plans

When Congress passed the Clean Air Act Amendments of 1990, it required EPA to publish regulations and guidance for chemical accident prevention at facilities using extremely hazardous substances. The Risk Management Program Rule (RMP Rule) was written to implement Section 112(r) of these amendments. The rule, which built upon existing industry codes and standards, requires companies of all sizes that use certain flammable and toxic substances to develop a Risk Management Program, which includes a(n): Hazard assessment that details the potential effects of an accidental release, an accident history of the last five years, and an evaluation of worst-case and alternative accidental releases; Prevention program that includes safety precautions and maintenance, monitoring, and employee training measures; and Emergency response program that spells out emergency health care, employee training measures and procedures for informing the public and response agencies (e.g the fire department) should an accident occur.

Date of Government Version: 01/31/2020
Date Data Arrived at EDR: 05/13/2020
Date Made Active in Reports: 08/03/2020
Number of Days to Update: 82

Source: Environmental Protection Agency
Telephone: 202-564-8600
Last EDR Contact: 07/15/2020
Next Scheduled EDR Contact: 11/02/2020
Data Release Frequency: Varies

RAATS: RCRA Administrative Action Tracking System

RCRA Administration Action Tracking System. RAATS contains records based on enforcement actions issued under RCRA pertaining to major violators and includes administrative and civil actions brought by the EPA. For administration actions after September 30, 1995, data entry in the RAATS database was discontinued. EPA will retain a copy of the database for historical records. It was necessary to terminate RAATS because a decrease in agency resources made it impossible to continue to update the information contained in the database.

Date of Government Version: 04/17/1995
Date Data Arrived at EDR: 07/03/1995
Date Made Active in Reports: 08/07/1995
Number of Days to Update: 35

Source: EPA
Telephone: 202-564-4104
Last EDR Contact: 06/02/2008
Next Scheduled EDR Contact: 09/01/2008
Data Release Frequency: No Update Planned

PRP: Potentially Responsible Parties

A listing of verified Potentially Responsible Parties

Date of Government Version: 04/27/2020
Date Data Arrived at EDR: 05/06/2020
Date Made Active in Reports: 06/09/2020
Number of Days to Update: 34

Source: EPA
Telephone: 202-564-6023
Last EDR Contact: 10/01/2020
Next Scheduled EDR Contact: 11/16/2020
Data Release Frequency: Quarterly

PADS: PCB Activity Database System

PCB Activity Database. PADS Identifies generators, transporters, commercial storers and/or brokers and disposers of PCB's who are required to notify the EPA of such activities.

Date of Government Version: 10/09/2019
Date Data Arrived at EDR: 10/11/2019
Date Made Active in Reports: 12/20/2019
Number of Days to Update: 70

Source: EPA
Telephone: 202-566-0500
Last EDR Contact: 10/02/2020
Next Scheduled EDR Contact: 01/18/2021
Data Release Frequency: Annually

GOVERNMENT RECORDS SEARCHED / DATA CURRENCY TRACKING

ICIS: Integrated Compliance Information System

The Integrated Compliance Information System (ICIS) supports the information needs of the national enforcement and compliance program as well as the unique needs of the National Pollutant Discharge Elimination System (NPDES) program.

Date of Government Version: 11/18/2016	Source: Environmental Protection Agency
Date Data Arrived at EDR: 11/23/2016	Telephone: 202-564-2501
Date Made Active in Reports: 02/10/2017	Last EDR Contact: 10/01/2020
Number of Days to Update: 79	Next Scheduled EDR Contact: 01/18/2021
	Data Release Frequency: Quarterly

FTTS: FIFRA/ TSCA Tracking System - FIFRA (Federal Insecticide, Fungicide, & Rodenticide Act)/TSCA (Toxic Substances Control Act)
FTTS tracks administrative cases and pesticide enforcement actions and compliance activities related to FIFRA, TSCA and EPCRA (Emergency Planning and Community Right-to-Know Act). To maintain currency, EDR contacts the Agency on a quarterly basis.

Date of Government Version: 04/09/2009	Source: EPA/Office of Prevention, Pesticides and Toxic Substances
Date Data Arrived at EDR: 04/16/2009	Telephone: 202-566-1667
Date Made Active in Reports: 05/11/2009	Last EDR Contact: 08/18/2017
Number of Days to Update: 25	Next Scheduled EDR Contact: 12/04/2017
	Data Release Frequency: No Update Planned

FTTS INSP: FIFRA/ TSCA Tracking System - FIFRA (Federal Insecticide, Fungicide, & Rodenticide Act)/TSCA (Toxic Substances Control Act)
A listing of FIFRA/TSCA Tracking System (FTTS) inspections and enforcements.

Date of Government Version: 04/09/2009	Source: EPA
Date Data Arrived at EDR: 04/16/2009	Telephone: 202-566-1667
Date Made Active in Reports: 05/11/2009	Last EDR Contact: 08/18/2017
Number of Days to Update: 25	Next Scheduled EDR Contact: 12/04/2017
	Data Release Frequency: No Update Planned

MLTS: Material Licensing Tracking System

MLTS is maintained by the Nuclear Regulatory Commission and contains a list of approximately 8,100 sites which possess or use radioactive materials and which are subject to NRC licensing requirements. To maintain currency, EDR contacts the Agency on a quarterly basis.

Date of Government Version: 10/25/2019	Source: Nuclear Regulatory Commission
Date Data Arrived at EDR: 10/25/2019	Telephone: 301-415-7169
Date Made Active in Reports: 01/15/2020	Last EDR Contact: 07/20/2020
Number of Days to Update: 82	Next Scheduled EDR Contact: 11/02/2020
	Data Release Frequency: Quarterly

COAL ASH DOE: Steam-Electric Plant Operation Data

A listing of power plants that store ash in surface ponds.

Date of Government Version: 12/31/2018	Source: Department of Energy
Date Data Arrived at EDR: 12/04/2019	Telephone: 202-586-8719
Date Made Active in Reports: 01/15/2020	Last EDR Contact: 09/04/2020
Number of Days to Update: 42	Next Scheduled EDR Contact: 12/14/2020
	Data Release Frequency: Varies

COAL ASH EPA: Coal Combustion Residues Surface Impoundments List

A listing of coal combustion residues surface impoundments with high hazard potential ratings.

Date of Government Version: 01/12/2017	Source: Environmental Protection Agency
Date Data Arrived at EDR: 03/05/2019	Telephone: N/A
Date Made Active in Reports: 11/11/2019	Last EDR Contact: 08/31/2020
Number of Days to Update: 251	Next Scheduled EDR Contact: 12/14/2020
	Data Release Frequency: Varies

GOVERNMENT RECORDS SEARCHED / DATA CURRENCY TRACKING

PCB TRANSFORMER: PCB Transformer Registration Database

The database of PCB transformer registrations that includes all PCB registration submittals.

Date of Government Version: 09/13/2019	Source: Environmental Protection Agency
Date Data Arrived at EDR: 11/06/2019	Telephone: 202-566-0517
Date Made Active in Reports: 02/10/2020	Last EDR Contact: 08/06/2020
Number of Days to Update: 96	Next Scheduled EDR Contact: 11/16/2020
	Data Release Frequency: Varies

RADINFO: Radiation Information Database

The Radiation Information Database (RADINFO) contains information about facilities that are regulated by U.S. Environmental Protection Agency (EPA) regulations for radiation and radioactivity.

Date of Government Version: 07/01/2019	Source: Environmental Protection Agency
Date Data Arrived at EDR: 07/01/2019	Telephone: 202-343-9775
Date Made Active in Reports: 09/23/2019	Last EDR Contact: 09/24/2020
Number of Days to Update: 84	Next Scheduled EDR Contact: 01/11/2021
	Data Release Frequency: Quarterly

HIST FTTS: FIFRA/TSCA Tracking System Administrative Case Listing

A complete administrative case listing from the FIFRA/TSCA Tracking System (FTTS) for all ten EPA regions. The information was obtained from the National Compliance Database (NCDB). NCDB supports the implementation of FIFRA (Federal Insecticide, Fungicide, and Rodenticide Act) and TSCA (Toxic Substances Control Act). Some EPA regions are now closing out records. Because of that, and the fact that some EPA regions are not providing EPA Headquarters with updated records, it was decided to create a HIST FTTS database. It included records that may not be included in the newer FTTS database updates. This database is no longer updated.

Date of Government Version: 10/19/2006	Source: Environmental Protection Agency
Date Data Arrived at EDR: 03/01/2007	Telephone: 202-564-2501
Date Made Active in Reports: 04/10/2007	Last EDR Contact: 12/17/2007
Number of Days to Update: 40	Next Scheduled EDR Contact: 03/17/2008
	Data Release Frequency: No Update Planned

HIST FTTS INSP: FIFRA/TSCA Tracking System Inspection & Enforcement Case Listing

A complete inspection and enforcement case listing from the FIFRA/TSCA Tracking System (FTTS) for all ten EPA regions. The information was obtained from the National Compliance Database (NCDB). NCDB supports the implementation of FIFRA (Federal Insecticide, Fungicide, and Rodenticide Act) and TSCA (Toxic Substances Control Act). Some EPA regions are now closing out records. Because of that, and the fact that some EPA regions are not providing EPA Headquarters with updated records, it was decided to create a HIST FTTS database. It included records that may not be included in the newer FTTS database updates. This database is no longer updated.

Date of Government Version: 10/19/2006	Source: Environmental Protection Agency
Date Data Arrived at EDR: 03/01/2007	Telephone: 202-564-2501
Date Made Active in Reports: 04/10/2007	Last EDR Contact: 12/17/2008
Number of Days to Update: 40	Next Scheduled EDR Contact: 03/17/2008
	Data Release Frequency: No Update Planned

DOT OPS: Incident and Accident Data

Department of Transportation, Office of Pipeline Safety Incident and Accident data.

Date of Government Version: 01/02/2020	Source: Department of Transportation, Office of Pipeline Safety
Date Data Arrived at EDR: 01/28/2020	Telephone: 202-366-4595
Date Made Active in Reports: 04/17/2020	Last EDR Contact: 07/27/2020
Number of Days to Update: 80	Next Scheduled EDR Contact: 11/09/2020
	Data Release Frequency: Quarterly

CONSENT: Superfund (CERCLA) Consent Decrees

Major legal settlements that establish responsibility and standards for cleanup at NPL (Superfund) sites. Released periodically by United States District Courts after settlement by parties to litigation matters.

GOVERNMENT RECORDS SEARCHED / DATA CURRENCY TRACKING

Date of Government Version: 06/30/2020
Date Data Arrived at EDR: 07/15/2020
Date Made Active in Reports: 07/21/2020
Number of Days to Update: 6

Source: Department of Justice, Consent Decree Library
Telephone: Varies
Last EDR Contact: 10/01/2020
Next Scheduled EDR Contact: 01/18/2021
Data Release Frequency: Varies

BRS: Biennial Reporting System

The Biennial Reporting System is a national system administered by the EPA that collects data on the generation and management of hazardous waste. BRS captures detailed data from two groups: Large Quantity Generators (LQG) and Treatment, Storage, and Disposal Facilities.

Date of Government Version: 12/31/2015
Date Data Arrived at EDR: 02/22/2017
Date Made Active in Reports: 09/28/2017
Number of Days to Update: 218

Source: EPA/NTIS
Telephone: 800-424-9346
Last EDR Contact: 09/22/2020
Next Scheduled EDR Contact: 01/04/2021
Data Release Frequency: Biennially

INDIAN RESERV: Indian Reservations

This map layer portrays Indian administered lands of the United States that have any area equal to or greater than 640 acres.

Date of Government Version: 12/31/2014
Date Data Arrived at EDR: 07/14/2015
Date Made Active in Reports: 01/10/2017
Number of Days to Update: 546

Source: USGS
Telephone: 202-208-3710
Last EDR Contact: 07/07/2020
Next Scheduled EDR Contact: 10/19/2020
Data Release Frequency: Semi-Annually

FUSRAP: Formerly Utilized Sites Remedial Action Program

DOE established the Formerly Utilized Sites Remedial Action Program (FUSRAP) in 1974 to remediate sites where radioactive contamination remained from Manhattan Project and early U.S. Atomic Energy Commission (AEC) operations.

Date of Government Version: 08/08/2017
Date Data Arrived at EDR: 09/11/2018
Date Made Active in Reports: 09/14/2018
Number of Days to Update: 3

Source: Department of Energy
Telephone: 202-586-3559
Last EDR Contact: 07/28/2020
Next Scheduled EDR Contact: 11/16/2020
Data Release Frequency: Varies

UMTRA: Uranium Mill Tailings Sites

Uranium ore was mined by private companies for federal government use in national defense programs. When the mills shut down, large piles of the sand-like material (mill tailings) remain after uranium has been extracted from the ore. Levels of human exposure to radioactive materials from the piles are low; however, in some cases tailings were used as construction materials before the potential health hazards of the tailings were recognized.

Date of Government Version: 08/30/2019
Date Data Arrived at EDR: 11/15/2019
Date Made Active in Reports: 01/28/2020
Number of Days to Update: 74

Source: Department of Energy
Telephone: 505-845-0011
Last EDR Contact: 08/21/2020
Next Scheduled EDR Contact: 11/30/2020
Data Release Frequency: Varies

LEAD SMELTER 1: Lead Smelter Sites

A listing of former lead smelter site locations.

Date of Government Version: 07/29/2020
Date Data Arrived at EDR: 08/03/2020
Date Made Active in Reports: 08/25/2020
Number of Days to Update: 22

Source: Environmental Protection Agency
Telephone: 703-603-8787
Last EDR Contact: 10/01/2020
Next Scheduled EDR Contact: 01/11/2021
Data Release Frequency: Varies

LEAD SMELTER 2: Lead Smelter Sites

A list of several hundred sites in the U.S. where secondary lead smelting was done from 1931 and 1964. These sites may pose a threat to public health through ingestion or inhalation of contaminated soil or dust

GOVERNMENT RECORDS SEARCHED / DATA CURRENCY TRACKING

Date of Government Version: 04/05/2001
Date Data Arrived at EDR: 10/27/2010
Date Made Active in Reports: 12/02/2010
Number of Days to Update: 36

Source: American Journal of Public Health
Telephone: 703-305-6451
Last EDR Contact: 12/02/2009
Next Scheduled EDR Contact: N/A
Data Release Frequency: No Update Planned

US AIRS (AFS): Aerometric Information Retrieval System Facility Subsystem (AFS)

The database is a sub-system of Aerometric Information Retrieval System (AIRS). AFS contains compliance data on air pollution point sources regulated by the U.S. EPA and/or state and local air regulatory agencies. This information comes from source reports by various stationary sources of air pollution, such as electric power plants, steel mills, factories, and universities, and provides information about the air pollutants they produce. Action, air program, air program pollutant, and general level plant data. It is used to track emissions and compliance data from industrial plants.

Date of Government Version: 10/12/2016
Date Data Arrived at EDR: 10/26/2016
Date Made Active in Reports: 02/03/2017
Number of Days to Update: 100

Source: EPA
Telephone: 202-564-2496
Last EDR Contact: 09/26/2017
Next Scheduled EDR Contact: 01/08/2018
Data Release Frequency: Annually

US AIRS MINOR: Air Facility System Data

A listing of minor source facilities.

Date of Government Version: 10/12/2016
Date Data Arrived at EDR: 10/26/2016
Date Made Active in Reports: 02/03/2017
Number of Days to Update: 100

Source: EPA
Telephone: 202-564-2496
Last EDR Contact: 09/26/2017
Next Scheduled EDR Contact: 01/08/2018
Data Release Frequency: Annually

US MINES: Mines Master Index File

Contains all mine identification numbers issued for mines active or opened since 1971. The data also includes violation information.

Date of Government Version: 05/01/2020
Date Data Arrived at EDR: 05/21/2020
Date Made Active in Reports: 08/13/2020
Number of Days to Update: 84

Source: Department of Labor, Mine Safety and Health Administration
Telephone: 303-231-5959
Last EDR Contact: 08/25/2020
Next Scheduled EDR Contact: 12/07/2020
Data Release Frequency: Semi-Annually

MINES VIOLATIONS: MSHA Violation Assessment Data

Mines violation and assessment information. Department of Labor, Mine Safety & Health Administration.

Date of Government Version: 05/28/2020
Date Data Arrived at EDR: 05/28/2020
Date Made Active in Reports: 08/13/2020
Number of Days to Update: 77

Source: DOL, Mine Safety & Health Admi
Telephone: 202-693-9424
Last EDR Contact: 09/10/2020
Next Scheduled EDR Contact: 12/14/2020
Data Release Frequency: Quarterly

US MINES 2: Ferrous and Nonferrous Metal Mines Database Listing

This map layer includes ferrous (ferrous metal mines are facilities that extract ferrous metals, such as iron ore or molybdenum) and nonferrous (Nonferrous metal mines are facilities that extract nonferrous metals, such as gold, silver, copper, zinc, and lead) metal mines in the United States.

Date of Government Version: 05/06/2020
Date Data Arrived at EDR: 05/27/2020
Date Made Active in Reports: 08/13/2020
Number of Days to Update: 78

Source: USGS
Telephone: 703-648-7709
Last EDR Contact: 08/28/2020
Next Scheduled EDR Contact: 12/07/2020
Data Release Frequency: Varies

GOVERNMENT RECORDS SEARCHED / DATA CURRENCY TRACKING

US MINES 3: Active Mines & Mineral Plants Database Listing

Active Mines and Mineral Processing Plant operations for commodities monitored by the Minerals Information Team of the USGS.

Date of Government Version: 04/14/2011	Source: USGS
Date Data Arrived at EDR: 06/08/2011	Telephone: 703-648-7709
Date Made Active in Reports: 09/13/2011	Last EDR Contact: 08/28/2020
Number of Days to Update: 97	Next Scheduled EDR Contact: 12/07/2020
	Data Release Frequency: Varies

ABANDONED MINES: Abandoned Mines

An inventory of land and water impacted by past mining (primarily coal mining) is maintained by OSMRE to provide information needed to implement the Surface Mining Control and Reclamation Act of 1977 (SMCRA). The inventory contains information on the location, type, and extent of AML impacts, as well as, information on the cost associated with the reclamation of those problems. The inventory is based upon field surveys by State, Tribal, and OSMRE program officials. It is dynamic to the extent that it is modified as new problems are identified and existing problems are reclaimed.

Date of Government Version: 06/22/2020	Source: Department of Interior
Date Data Arrived at EDR: 06/22/2020	Telephone: 202-208-2609
Date Made Active in Reports: 09/10/2020	Last EDR Contact: 09/16/2020
Number of Days to Update: 80	Next Scheduled EDR Contact: 12/21/2020
	Data Release Frequency: Quarterly

FINDS: Facility Index System/Facility Registry System

Facility Index System. FINDS contains both facility information and 'pointers' to other sources that contain more detail. EDR includes the following FINDS databases in this report: PCS (Permit Compliance System), AIRS (Aerometric Information Retrieval System), DOCKET (Enforcement Docket used to manage and track information on civil judicial enforcement cases for all environmental statutes), FURS (Federal Underground Injection Control), C-DOCKET (Criminal Docket System used to track criminal enforcement actions for all environmental statutes), FFIS (Federal Facilities Information System), STATE (State Environmental Laws and Statutes), and PADS (PCB Activity Data System).

Date of Government Version: 02/03/2020	Source: EPA
Date Data Arrived at EDR: 03/03/2020	Telephone: (206) 553-1200
Date Made Active in Reports: 05/28/2020	Last EDR Contact: 09/15/2020
Number of Days to Update: 86	Next Scheduled EDR Contact: 12/14/2020
	Data Release Frequency: Quarterly

ECHO: Enforcement & Compliance History Information

ECHO provides integrated compliance and enforcement information for about 800,000 regulated facilities nationwide.

Date of Government Version: 06/27/2020	Source: Environmental Protection Agency
Date Data Arrived at EDR: 07/02/2020	Telephone: 202-564-2280
Date Made Active in Reports: 09/28/2020	Last EDR Contact: 07/02/2020
Number of Days to Update: 88	Next Scheduled EDR Contact: 10/19/2020
	Data Release Frequency: Quarterly

UXO: Unexploded Ordnance Sites

A listing of unexploded ordnance site locations

Date of Government Version: 12/31/2018	Source: Department of Defense
Date Data Arrived at EDR: 07/02/2020	Telephone: 703-704-1564
Date Made Active in Reports: 09/17/2020	Last EDR Contact: 07/09/2020
Number of Days to Update: 77	Next Scheduled EDR Contact: 10/26/2020
	Data Release Frequency: Varies

DOCKET HWC: Hazardous Waste Compliance Docket Listing

A complete list of the Federal Agency Hazardous Waste Compliance Docket Facilities.

GOVERNMENT RECORDS SEARCHED / DATA CURRENCY TRACKING

Date of Government Version: 05/31/2018
Date Data Arrived at EDR: 07/26/2018
Date Made Active in Reports: 10/05/2018
Number of Days to Update: 71

Source: Environmental Protection Agency
Telephone: 202-564-0527
Last EDR Contact: 08/19/2020
Next Scheduled EDR Contact: 12/07/2020
Data Release Frequency: Varies

FUELS PROGRAM: EPA Fuels Program Registered Listing

This listing includes facilities that are registered under the Part 80 (Code of Federal Regulations) EPA Fuels Programs. All companies now are required to submit new and updated registrations.

Date of Government Version: 05/18/2020
Date Data Arrived at EDR: 05/19/2020
Date Made Active in Reports: 08/03/2020
Number of Days to Update: 76

Source: EPA
Telephone: 800-385-6164
Last EDR Contact: 08/17/2020
Next Scheduled EDR Contact: 11/30/2020
Data Release Frequency: Quarterly

AIRS (EMI): Washington Emissions Data System Emissions inventory data.

Date of Government Version: 12/31/2018
Date Data Arrived at EDR: 01/28/2020
Date Made Active in Reports: 04/06/2020
Number of Days to Update: 69

Source: Department of Ecology
Telephone: 360-407-6040
Last EDR Contact: 07/09/2020
Next Scheduled EDR Contact: 10/26/2020
Data Release Frequency: Annually

ASBESTOS: Asbestos Notification Listing Asbestos sites

Date of Government Version: 05/19/2020
Date Data Arrived at EDR: 06/05/2020
Date Made Active in Reports: 08/21/2020
Number of Days to Update: 77

Source: Department of Labor & Industries
Telephone: 360-902-6209
Last EDR Contact: 08/12/2020
Next Scheduled EDR Contact: 11/30/2020
Data Release Frequency: Varies

COAL ASH: Coal Ash Disposal Site Listing A listing of coal ash disposal site locations.

Date of Government Version: 06/09/2020
Date Data Arrived at EDR: 06/09/2020
Date Made Active in Reports: 06/24/2020
Number of Days to Update: 15

Source: Department of Ecology
Telephone: 360-407-6933
Last EDR Contact: 08/26/2020
Next Scheduled EDR Contact: 12/14/2020
Data Release Frequency: Varies

DRYCLEANERS: Drycleaner List

A listing of registered drycleaners who registered with the Department of Ecology (using the SIC code of 7215 and 7216) as hazardous waste generators.

Date of Government Version: 04/06/2020
Date Data Arrived at EDR: 04/08/2020
Date Made Active in Reports: 04/14/2020
Number of Days to Update: 6

Source: Department of Ecology
Telephone: 360-407-6732
Last EDR Contact: 07/09/2020
Next Scheduled EDR Contact: 10/26/2020
Data Release Frequency: Varies

Financial Assurance 1: Financial Assurance Information Listing

A listing of financial assurance information for underground storage tank facilities. Financial assurance is intended to ensure that resources are available to pay for the cost of closure, post-closure care, and corrective measures if the owner or operator of a regulated facility is unable or unwilling to pay.

Date of Government Version: 02/24/2020
Date Data Arrived at EDR: 02/26/2020
Date Made Active in Reports: 05/04/2020
Number of Days to Update: 68

Source: Department of Ecology
Telephone: 360-586-1060
Last EDR Contact: 08/19/2020
Next Scheduled EDR Contact: 12/07/2020
Data Release Frequency: No Update Planned

GOVERNMENT RECORDS SEARCHED / DATA CURRENCY TRACKING

Financial Assurance 2: Financial Assurance Information Listing

A listing of financial assurance information for hazardous waste facilities. Financial assurance is intended to ensure that resources are available to pay for the cost of closure, post-closure care, and corrective measures if the owner or operator of a regulated facility is unable or unwilling to pay.

Date of Government Version: 05/19/2020	Source: Department of Ecology
Date Data Arrived at EDR: 05/29/2020	Telephone: 360-407-6754
Date Made Active in Reports: 08/12/2020	Last EDR Contact: 08/05/2020
Number of Days to Update: 75	Next Scheduled EDR Contact: 11/23/2020
	Data Release Frequency: Varies

Financial Assurance 3: Financial Assurance Information Listing

A listing of financial assurance information for solid waste facilities. Financial assurance is intended to ensure that resources are available to pay for the cost of closure, post-closure care, and corrective measures if the owner or operator of a regulated facility is unable or unwilling to pay.

Date of Government Version: 11/15/2017	Source: Department of Ecology
Date Data Arrived at EDR: 11/20/2017	Telephone: 360-407-6136
Date Made Active in Reports: 01/04/2018	Last EDR Contact: 08/05/2020
Number of Days to Update: 45	Next Scheduled EDR Contact: 11/23/2020
	Data Release Frequency: No Update Planned

INACTIVE DRYCLEANERS: Inactive Drycleaners

A listing of inactive drycleaner facility locations.

Date of Government Version: 04/06/2020	Source: Department of Ecology
Date Data Arrived at EDR: 04/08/2020	Telephone: 360-407-6732
Date Made Active in Reports: 04/14/2020	Last EDR Contact: 07/09/2020
Number of Days to Update: 6	Next Scheduled EDR Contact: 10/26/2020
	Data Release Frequency: Annually

WA MANIFEST: Hazardous Waste Manifest Data

Hazardous waste manifest information.

Date of Government Version: 03/29/2019	Source: Department of Ecology
Date Data Arrived at EDR: 03/29/2019	Telephone: N/A
Date Made Active in Reports: 06/24/2019	Last EDR Contact: 09/14/2020
Number of Days to Update: 87	Next Scheduled EDR Contact: 12/28/2020
	Data Release Frequency: Annually

NPDES: Water Quality Permit System Data

A listing of permitted wastewater facilities.

Date of Government Version: 07/13/2020	Source: Department of Ecology
Date Data Arrived at EDR: 07/15/2020	Telephone: 360-407-6073
Date Made Active in Reports: 10/02/2020	Last EDR Contact: 07/15/2020
Number of Days to Update: 79	Next Scheduled EDR Contact: 10/26/2020
	Data Release Frequency: Quarterly

UIC: Underground Injection Wells Listing

A listing of underground injection wells.

Date of Government Version: 07/13/2020	Source: Department of Ecology
Date Data Arrived at EDR: 07/15/2020	Telephone: 360-407-6143
Date Made Active in Reports: 10/02/2020	Last EDR Contact: 07/15/2020
Number of Days to Update: 79	Next Scheduled EDR Contact: 10/26/2020
	Data Release Frequency: Quarterly

MINES MRDS: Mineral Resources Data System

Mineral Resources Data System

GOVERNMENT RECORDS SEARCHED / DATA CURRENCY TRACKING

Date of Government Version: 04/06/2018
Date Data Arrived at EDR: 10/21/2019
Date Made Active in Reports: 10/24/2019
Number of Days to Update: 3

Source: USGS
Telephone: 703-648-6533
Last EDR Contact: 08/28/2020
Next Scheduled EDR Contact: 12/07/2020
Data Release Frequency: Varies

PCS ENF: Enforcement data

No description is available for this data

Date of Government Version: 12/31/2014
Date Data Arrived at EDR: 02/05/2015
Date Made Active in Reports: 03/06/2015
Number of Days to Update: 29

Source: EPA
Telephone: 202-564-2497
Last EDR Contact: 10/02/2020
Next Scheduled EDR Contact: 01/18/2021
Data Release Frequency: Varies

PCS: Permit Compliance System

PCS is a computerized management information system that contains data on National Pollutant Discharge Elimination System (NPDES) permit holding facilities. PCS tracks the permit, compliance, and enforcement status of NPDES facilities.

Date of Government Version: 07/14/2011
Date Data Arrived at EDR: 08/05/2011
Date Made Active in Reports: 09/29/2011
Number of Days to Update: 55

Source: EPA, Office of Water
Telephone: 202-564-2496
Last EDR Contact: 10/02/2020
Next Scheduled EDR Contact: 01/18/2021
Data Release Frequency: Semi-Annually

PCS INACTIVE: Listing of Inactive PCS Permits

An inactive permit is a facility that has shut down or is no longer discharging.

Date of Government Version: 11/05/2014
Date Data Arrived at EDR: 01/06/2015
Date Made Active in Reports: 05/06/2015
Number of Days to Update: 120

Source: EPA
Telephone: 202-564-2496
Last EDR Contact: 10/02/2020
Next Scheduled EDR Contact: 01/18/2021
Data Release Frequency: Semi-Annually

EDR HIGH RISK HISTORICAL RECORDS

EDR Exclusive Records

EDR MGP: EDR Proprietary Manufactured Gas Plants

The EDR Proprietary Manufactured Gas Plant Database includes records of coal gas plants (manufactured gas plants) compiled by EDR's researchers. Manufactured gas sites were used in the United States from the 1800's to 1950's to produce a gas that could be distributed and used as fuel. These plants used whale oil, rosin, coal, or a mixture of coal, oil, and water that also produced a significant amount of waste. Many of the byproducts of the gas production, such as coal tar (oily waste containing volatile and non-volatile chemicals), sludges, oils and other compounds are potentially hazardous to human health and the environment. The byproduct from this process was frequently disposed of directly at the plant site and can remain or spread slowly, serving as a continuous source of soil and groundwater contamination.

Date of Government Version: N/A
Date Data Arrived at EDR: N/A
Date Made Active in Reports: N/A
Number of Days to Update: N/A

Source: EDR, Inc.
Telephone: N/A
Last EDR Contact: N/A
Next Scheduled EDR Contact: N/A
Data Release Frequency: No Update Planned

EDR Hist Auto: EDR Exclusive Historical Auto Stations

EDR has searched selected national collections of business directories and has collected listings of potential gas station/filling station/service station sites that were available to EDR researchers. EDR's review was limited to those categories of sources that might, in EDR's opinion, include gas station/filling station/service station establishments. The categories reviewed included, but were not limited to gas, gas station, gasoline station, filling station, auto, automobile repair, auto service station, service station, etc. This database falls within a category of information EDR classifies as "High Risk Historical Records", or HRHR. EDR's HRHR effort presents unique and sometimes proprietary data about past sites and operations that typically create environmental concerns, but may not show up in current government records searches.

GOVERNMENT RECORDS SEARCHED / DATA CURRENCY TRACKING

Date of Government Version: N/A
Date Data Arrived at EDR: N/A
Date Made Active in Reports: N/A
Number of Days to Update: N/A

Source: EDR, Inc.
Telephone: N/A
Last EDR Contact: N/A
Next Scheduled EDR Contact: N/A
Data Release Frequency: Varies

EDR Hist Cleaner: EDR Exclusive Historical Cleaners

EDR has searched selected national collections of business directories and has collected listings of potential dry cleaner sites that were available to EDR researchers. EDR's review was limited to those categories of sources that might, in EDR's opinion, include dry cleaning establishments. The categories reviewed included, but were not limited to dry cleaners, cleaners, laundry, laundromat, cleaning/laundry, wash & dry etc. This database falls within a category of information EDR classifies as "High Risk Historical Records", or HRHR. EDR's HRHR effort presents unique and sometimes proprietary data about past sites and operations that typically create environmental concerns, but may not show up in current government records searches.

Date of Government Version: N/A
Date Data Arrived at EDR: N/A
Date Made Active in Reports: N/A
Number of Days to Update: N/A

Source: EDR, Inc.
Telephone: N/A
Last EDR Contact: N/A
Next Scheduled EDR Contact: N/A
Data Release Frequency: Varies

EDR RECOVERED GOVERNMENT ARCHIVES

Exclusive Recovered Govt. Archives

RGA HWS: Recovered Government Archive State Hazardous Waste Facilities List

The EDR Recovered Government Archive State Hazardous Waste database provides a list of SHWS incidents derived from historical databases and includes many records that no longer appear in current government lists. Compiled from Records formerly available from the Department of Ecology in Washington.

Date of Government Version: N/A
Date Data Arrived at EDR: 07/01/2013
Date Made Active in Reports: 12/24/2013
Number of Days to Update: 176

Source: Department of Ecology
Telephone: N/A
Last EDR Contact: 06/01/2012
Next Scheduled EDR Contact: N/A
Data Release Frequency: Varies

RGA LF: Recovered Government Archive Solid Waste Facilities List

The EDR Recovered Government Archive Landfill database provides a list of landfills derived from historical databases and includes many records that no longer appear in current government lists. Compiled from Records formerly available from the Department of Ecology in Washington.

Date of Government Version: N/A
Date Data Arrived at EDR: 07/01/2013
Date Made Active in Reports: 01/10/2014
Number of Days to Update: 193

Source: Department of Ecology
Telephone: N/A
Last EDR Contact: 06/01/2012
Next Scheduled EDR Contact: N/A
Data Release Frequency: Varies

RGA LUST: Recovered Government Archive Leaking Underground Storage Tank

The EDR Recovered Government Archive Leaking Underground Storage Tank database provides a list of LUST incidents derived from historical databases and includes many records that no longer appear in current government lists. Compiled from Records formerly available from the Department of Ecology in Washington.

Date of Government Version: N/A
Date Data Arrived at EDR: 07/01/2013
Date Made Active in Reports: 12/24/2013
Number of Days to Update: 176

Source: Department of Ecology
Telephone: N/A
Last EDR Contact: 06/01/2012
Next Scheduled EDR Contact: N/A
Data Release Frequency: Varies

GOVERNMENT RECORDS SEARCHED / DATA CURRENCY TRACKING

COUNTY RECORDS

KING COUNTY:

LF KING: Abandoned Landfill Study in King County

The King County Abandoned Landfill Survey was conducted from October through December 1984 by the Health Department's Environmental Health Division at the request of the King County Council. The primary objective of the survey was to determine if any public health problems existed at the predetermined 24 sites.

Date of Government Version: 04/30/1985	Source: Seattle-King County Department of Public Health
Date Data Arrived at EDR: 11/07/1994	Telephone: 206-296-4785
Date Made Active in Reports: N/A	Last EDR Contact: 10/21/1994
Number of Days to Update: 0	Next Scheduled EDR Contact: N/A
	Data Release Frequency: No Update Planned

SEATTLE COUNTY:

LF SEATTLE CITY: Abandoned Landfill Study in the City of Seattle

The Seattle Abandoned Landfill Survey was conducted in June and July of 1984 by the Health Department's Environmental Health Division at the request of the Mayor's Office. The primary objective of the survey was to determine if any public health problems existed at the predetermined 12 sites.

Date of Government Version: 07/30/1984	Source: Seattle - King County Department of Public Health
Date Data Arrived at EDR: 11/07/1994	Telephone: 206-296-4785
Date Made Active in Reports: N/A	Last EDR Contact: 10/21/1994
Number of Days to Update: 0	Next Scheduled EDR Contact: N/A
	Data Release Frequency: No Update Planned

SEATTLE/KING COUNTY:

LF SEATTLE/KING: Seattle - King County Abandoned Landfill Toxicity / Hazard Assessment Project

This report presents the Seattle-King County Health Department's follow-up investigation of two city owned and four county owned abandoned landfills which was conducted from February to December 1986.

Date of Government Version: 12/31/1986	Source: Department of Public Health
Date Data Arrived at EDR: 08/18/1995	Telephone: 206-296-4785
Date Made Active in Reports: 09/20/1995	Last EDR Contact: 08/14/1995
Number of Days to Update: 33	Next Scheduled EDR Contact: N/A
	Data Release Frequency: No Update Planned

SNOHOMISH COUNTY:

LF SNOHOMISH: Solid Waste Sites of Record at Snohomish Health District

Solid waste disposal and/or utilization sites in Snohomish County.

Date of Government Version: 09/23/2019	Source: Snohomish Health District
Date Data Arrived at EDR: 09/25/2019	Telephone: 206-339-5250
Date Made Active in Reports: 10/24/2019	Last EDR Contact: 09/14/2020
Number of Days to Update: 29	Next Scheduled EDR Contact: 12/28/2020
	Data Release Frequency: No Update Planned

TACOMA/PIERCE COUNTY:

LF TACOMA/PIERCE: Closed Landfill Survey

Following numerous requests for information about closed dumpsites and landfills in Pierce County, the Tacoma-Pierce County Health Department decided to conduct a study on the matter. The aim of the study was to evaluate public health risks associated with the closed dumpsites and landfills, and to determine the need, if any, for further investigations of a more detailed nature. The sites represent all of the known dumpsites and landfills closed after 1950.

GOVERNMENT RECORDS SEARCHED / DATA CURRENCY TRACKING

Date of Government Version: 09/01/2002
Date Data Arrived at EDR: 03/24/2003
Date Made Active in Reports: 05/14/2003
Number of Days to Update: 51

Source: Tacoma-Pierce County Health Department
Telephone: 206-591-6500
Last EDR Contact: 03/19/2003
Next Scheduled EDR Contact: N/A
Data Release Frequency: No Update Planned

OTHER DATABASE(S)

Depending on the geographic area covered by this report, the data provided in these specialty databases may or may not be complete. For example, the existence of wetlands information data in a specific report does not mean that all wetlands in the area covered by the report are included. Moreover, the absence of any reported wetlands information does not necessarily mean that wetlands do not exist in the area covered by the report.

CT MANIFEST: Hazardous Waste Manifest Data

Facility and manifest data. Manifest is a document that lists and tracks hazardous waste from the generator through transporters to a tsd facility.

Date of Government Version: 05/12/2020
Date Data Arrived at EDR: 05/12/2020
Date Made Active in Reports: 07/27/2020
Number of Days to Update: 76

Source: Department of Energy & Environmental Protection
Telephone: 860-424-3375
Last EDR Contact: 08/10/2020
Next Scheduled EDR Contact: 11/23/2020
Data Release Frequency: No Update Planned

NY MANIFEST: Facility and Manifest Data

Manifest is a document that lists and tracks hazardous waste from the generator through transporters to a TSD facility.

Date of Government Version: 01/01/2019
Date Data Arrived at EDR: 04/29/2020
Date Made Active in Reports: 07/10/2020
Number of Days to Update: 72

Source: Department of Environmental Conservation
Telephone: 518-402-8651
Last EDR Contact: 07/31/2020
Next Scheduled EDR Contact: 11/09/2020
Data Release Frequency: Quarterly

PA MANIFEST: Manifest Information

Hazardous waste manifest information.

Date of Government Version: 06/30/2018
Date Data Arrived at EDR: 07/19/2019
Date Made Active in Reports: 09/10/2019
Number of Days to Update: 53

Source: Department of Environmental Protection
Telephone: 717-783-8990
Last EDR Contact: 07/09/2020
Next Scheduled EDR Contact: 10/26/2020
Data Release Frequency: Annually

WI MANIFEST: Manifest Information

Hazardous waste manifest information.

Date of Government Version: 05/31/2018
Date Data Arrived at EDR: 06/19/2019
Date Made Active in Reports: 09/03/2019
Number of Days to Update: 76

Source: Department of Natural Resources
Telephone: N/A
Last EDR Contact: 09/02/2020
Next Scheduled EDR Contact: 12/21/2020
Data Release Frequency: Annually

Oil/Gas Pipelines

Source: Endeavor Business Media

Petroleum Bundle (Crude Oil, Refined Products, Petrochemicals, Gas Liquids (LPG/NGL), and Specialty Gases (Miscellaneous)) N = Natural Gas Bundle (Natural Gas, Gas Liquids (LPG/NGL), and Specialty Gases (Miscellaneous)). This map includes information copyrighted by Endeavor Business Media. This information is provided on a best effort basis and Endeavor Business Media does not guarantee its accuracy nor warrant its fitness for any particular purpose. Such information has been reprinted with the permission of Endeavor Business Media.

Electric Power Transmission Line Data

Source: Endeavor Business Media

This map includes information copyrighted by Endeavor Business Media. This information is provided on a best effort basis and Endeavor Business Media does not guarantee its accuracy nor warrant its fitness for any particular purpose. Such information has been reprinted with the permission of Endeavor Business Media.

GOVERNMENT RECORDS SEARCHED / DATA CURRENCY TRACKING

Sensitive Receptors: There are individuals deemed sensitive receptors due to their fragile immune systems and special sensitivity to environmental discharges. These sensitive receptors typically include the elderly, the sick, and children. While the location of all sensitive receptors cannot be determined, EDR indicates those buildings and facilities - schools, daycares, hospitals, medical centers, and nursing homes - where individuals who are sensitive receptors are likely to be located.

AHA Hospitals:

Source: American Hospital Association, Inc.

Telephone: 312-280-5991

The database includes a listing of hospitals based on the American Hospital Association's annual survey of hospitals.

Medical Centers: Provider of Services Listing

Source: Centers for Medicare & Medicaid Services

Telephone: 410-786-3000

A listing of hospitals with Medicare provider number, produced by Centers of Medicare & Medicaid Services, a federal agency within the U.S. Department of Health and Human Services.

Nursing Homes

Source: National Institutes of Health

Telephone: 301-594-6248

Information on Medicare and Medicaid certified nursing homes in the United States.

Public Schools

Source: National Center for Education Statistics

Telephone: 202-502-7300

The National Center for Education Statistics' primary database on elementary and secondary public education in the United States. It is a comprehensive, annual, national statistical database of all public elementary and secondary schools and school districts, which contains data that are comparable across all states.

Private Schools

Source: National Center for Education Statistics

Telephone: 202-502-7300

The National Center for Education Statistics' primary database on private school locations in the United States.

Daycare Centers: Daycare Center Listing

Source: Department of Social & Health Services

Telephone: 253-383-1735

Flood Zone Data: This data was obtained from the Federal Emergency Management Agency (FEMA). It depicts 100-year and 500-year flood zones as defined by FEMA. It includes the National Flood Hazard Layer (NFHL) which incorporates Flood Insurance Rate Map (FIRM) data and Q3 data from FEMA in areas not covered by NFHL.

Source: FEMA

Telephone: 877-336-2627

Date of Government Version: 2003, 2015

NWI: National Wetlands Inventory. This data, available in select counties across the country, was obtained by EDR in 2002, 2005 and 2010 from the U.S. Fish and Wildlife Service.

State Wetlands Data: Wetland Inventory

Source: Department of Ecology

Telephone: 360-407-6121

Current USGS 7.5 Minute Topographic Map

Source: U.S. Geological Survey

GOVERNMENT RECORDS SEARCHED / DATA CURRENCY TRACKING

STREET AND ADDRESS INFORMATION

© 2015 TomTom North America, Inc. All rights reserved. This material is proprietary and the subject of copyright protection and other intellectual property rights owned by or licensed to Tele Atlas North America, Inc. The use of this material is subject to the terms of a license agreement. You will be held liable for any unauthorized copying or disclosure of this material.

Appendix C

Certified Sanborn Map Report





TDLE

TDLE

Federal Way, WA 98003

Inquiry Number: 5773462.1

September 04, 2019

Certified Sanborn® Map Report



6 Armstrong Road, 4th floor
Shelton, CT 06484
Toll Free: 800.352.0050
www.edrnet.com

Certified Sanborn® Map Report

09/04/19

Site Name:

TDLE
TDLE
Federal Way, WA 98003
EDR Inquiry # 5773462.1

Client Name:

Parametrix, Inc.
700 NE Multnomah
Portland, OR 97232
Contact: Adam Romey



The Sanborn Library has been searched by EDR and maps covering the target property location as provided by Parametrix, Inc. were identified for the years listed below (selected maps only*). The Sanborn Library is the largest, most complete collection of fire insurance maps. The collection includes maps from Sanborn, Bromley, Perris & Browne, Hopkins, Barlow, and others. Only Environmental Data Resources Inc. (EDR) is authorized to grant rights for commercial reproduction of maps by the Sanborn Library LLC, the copyright holder for the collection. Results can be authenticated by visiting www.edrnet.com/sanborn.

The Sanborn Library is continually enhanced with newly identified map archives. This report accesses all maps in the collection as of the day this report was generated.

Certified Sanborn Results:

Certification # B2C5-4CC5-A27B
PO # TDLE - 5541800030-5.4.5.12
Project TDLE - 5541800030-5.4.5.12

* Environmental Data Resources, Inc. has been instructed by Parametrix, Inc. to print ONLY the Sanborn Maps for the years listed below:

- 1963 (6)
- 1950 (6)
- 1912 (6)
- 1896 (4)
- 1888 (2)



Sanborn® Library search results

Certification #: B2C5-4CC5-A27B

The Sanborn Library includes more than 1.2 million fire insurance maps from Sanborn, Bromley, Perris & Browne, Hopkins, Barlow and others which track historical property usage in approximately 12,000 American cities and towns. Collections searched:

- Library of Congress
- University Publications of America
- EDR Private Collection

The Sanborn Library LLC Since 1866™

Total Maps: 24

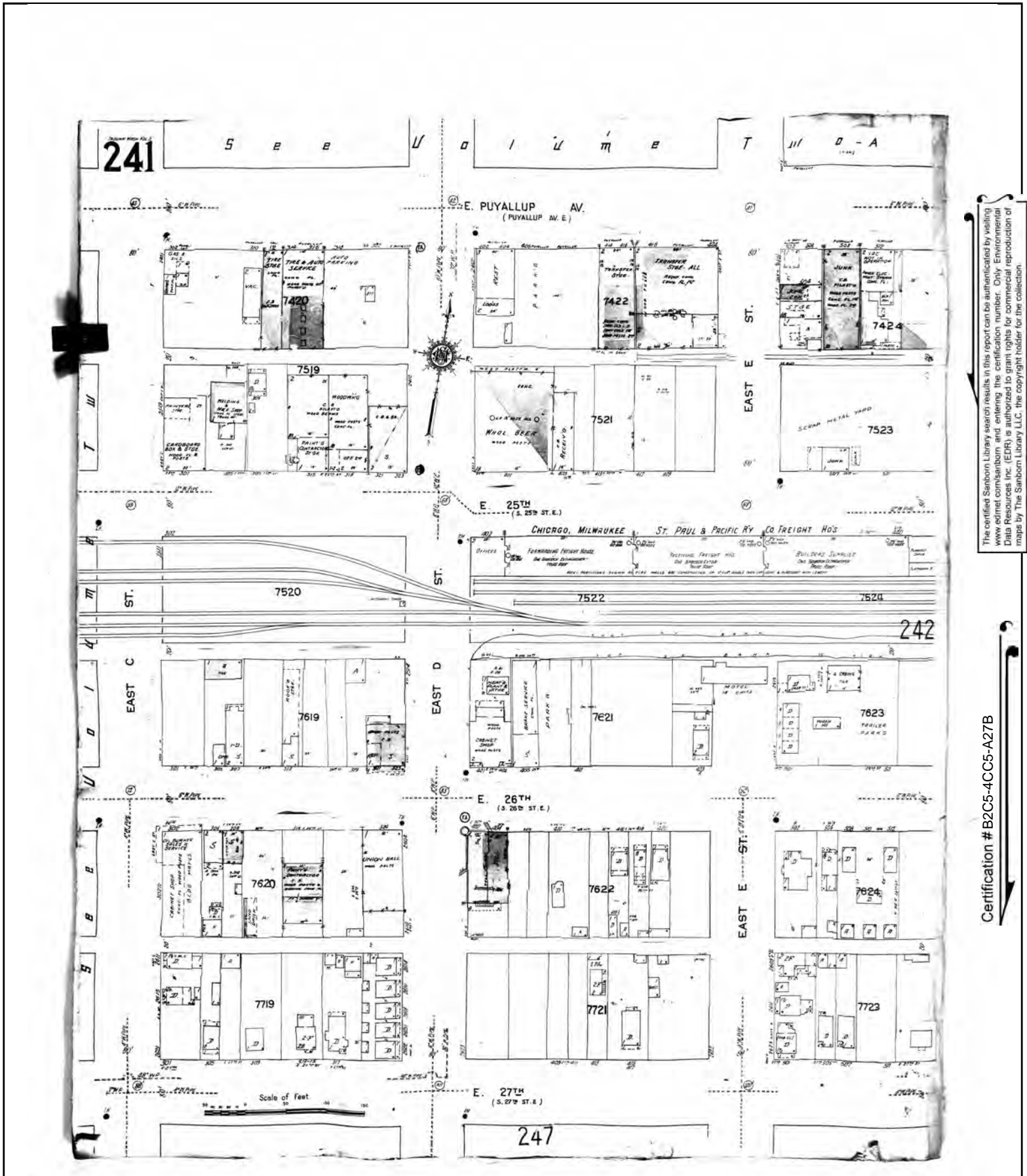
Limited Permission To Make Copies

Parametrix, Inc. (the client) is permitted to make up to FIVE photocopies of this Sanborn Map transmittal and each fire insurance map accompanying this report solely for the limited use of its customer. No one other than the client is authorized to make copies. Upon request made directly to an EDR Account Executive, the client may be permitted to make a limited number of additional photocopies. This permission is conditioned upon compliance by the client, its customer and their agents with EDR's copyright policy; a copy of which is available upon request.

Disclaimer - Copyright and Trademark Notice

This Report contains certain information obtained from a variety of public and other sources reasonably available to Environmental Data Resources, Inc. It cannot be concluded from this Report that coverage information for the target and surrounding properties does not exist from other sources. NO WARRANTY EXPRESSED OR IMPLIED, IS MADE WHATSOEVER IN CONNECTION WITH THIS REPORT. ENVIRONMENTAL DATA RESOURCES, INC. SPECIFICALLY DISCLAIMS THE MAKING OF ANY SUCH WARRANTIES, INCLUDING WITHOUT LIMITATION, MERCHANTABILITY OR FITNESS FOR A PARTICULAR USE OR PURPOSE. ALL RISK IS ASSUMED BY THE USER. IN NO EVENT SHALL ENVIRONMENTAL DATA RESOURCES, INC. BE LIABLE TO ANYONE, WHETHER ARISING OUT OF ERRORS OR OMISSIONS, NEGLIGENCE, ACCIDENT OR ANY OTHER CAUSE, FOR ANY LOSS OF DAMAGE, INCLUDING, WITHOUT LIMITATION, SPECIAL, INCIDENTAL, CONSEQUENTIAL, OR EXEMPLARY DAMAGES. ANY LIABILITY ON THE PART OF ENVIRONMENTAL DATA RESOURCES, INC. IS STRICTLY LIMITED TO A REFUND OF THE AMOUNT PAID FOR THIS REPORT. Purchaser accepts this Report "AS IS". Any analyses, estimates, ratings, environmental risk levels or risk codes provided in this Report are provided for illustrative purposes only, and are not intended to provide, nor should they be interpreted as providing any facts regarding, or prediction or forecast of, any environmental risk for any property. Only a Phase I Environmental Site Assessment performed by an environmental professional can provide information regarding the environmental risk for any property. Additionally, the information provided in this Report is not to be construed as legal advice. Copyright 2019 by Environmental Data Resources, Inc. All rights reserved. Reproduction in any media or format, in whole or in part, of any report or map of Environmental Data Resources, Inc., or its affiliates, is prohibited without prior written permission.

EDR and its logos (including Sanborn and Sanborn Map) are trademarks of Environmental Data Resources, Inc. or its affiliates. All other trademarks used herein are the property of their respective owners.

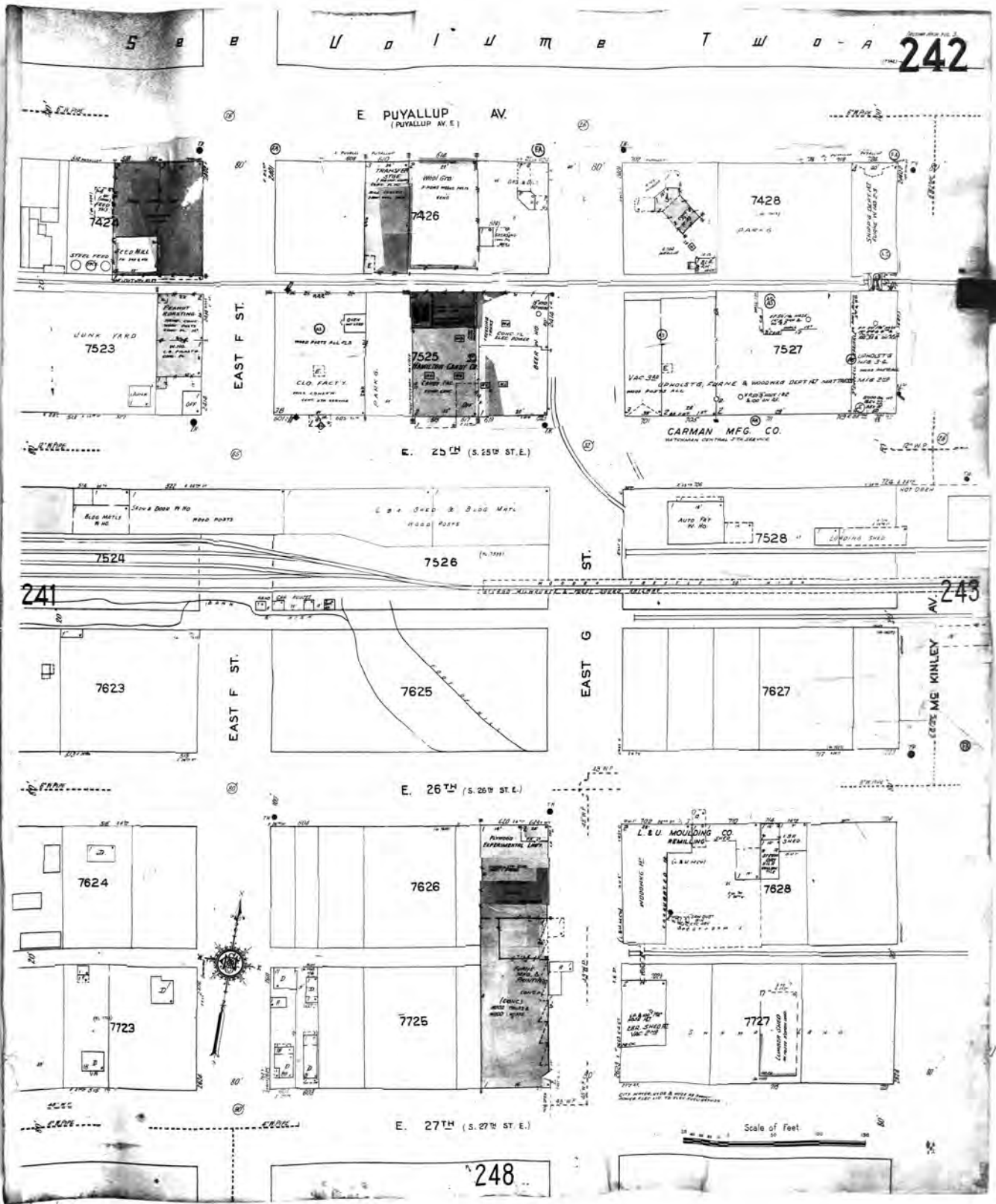


The certified Sanborn Library search results in this report can be authenticated by visiting www.edr.com/sanborn and entering the certification number. Only Environmental Data Resources Inc. (EDR) is authorized to grant rights for commercial reproduction of maps by The Sanborn Library LLC, the copyright holder for the collection.

Certification # B2C5-4CC5-A27B

Site Name: TDLE
 Address: TDLE
 City, ST, ZIP: Federal Way, WA 98003
 Client: Parametrix, Inc.
 EDR Inquiry: 5773462.1
 Order Date: 09/04/2019
 Certification #: B2C5-4CC5-A27B
 Copyright: 1963



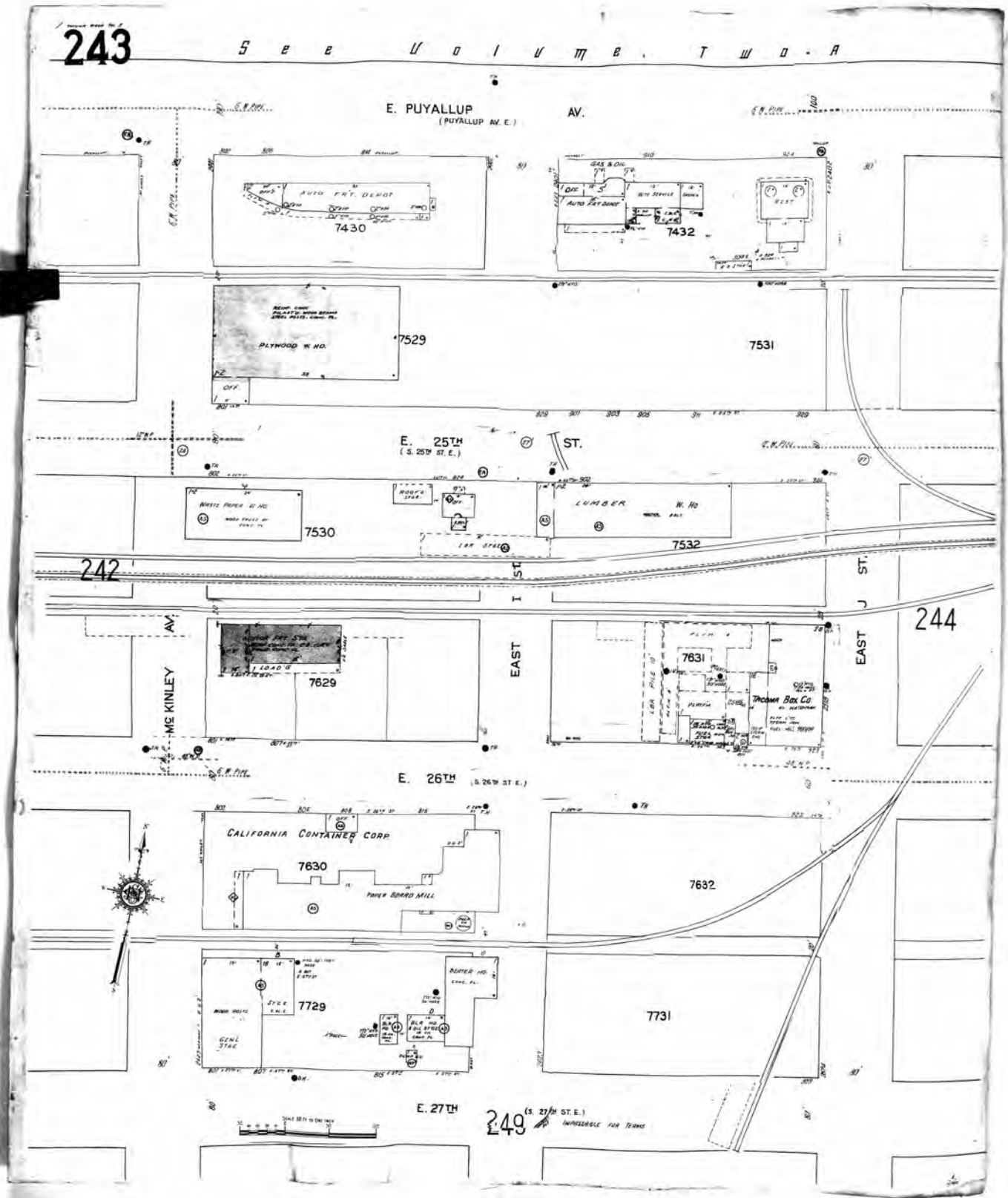


The certified Sanborn Library search results in this report can be authenticated by visiting www.edr.com/sanborn and entering the certification number. Only Environmental Data Resources Inc. (EDR) is authorized to grant rights for commercial reproduction of maps by The Sanborn Library LLC, the copyright holder for the collection.

Certification # B2C5-4CC5-A27B

Site Name: TDLE
 Address: TDLE
 City, ST, ZIP: Federal Way, WA 98003
 Client: Parametrix, Inc.
 EDR Inquiry: 5773462.1
 Order Date: 09/04/2019
 Certification #: B2C5-4CC5-A27B
 Copyright: 1963



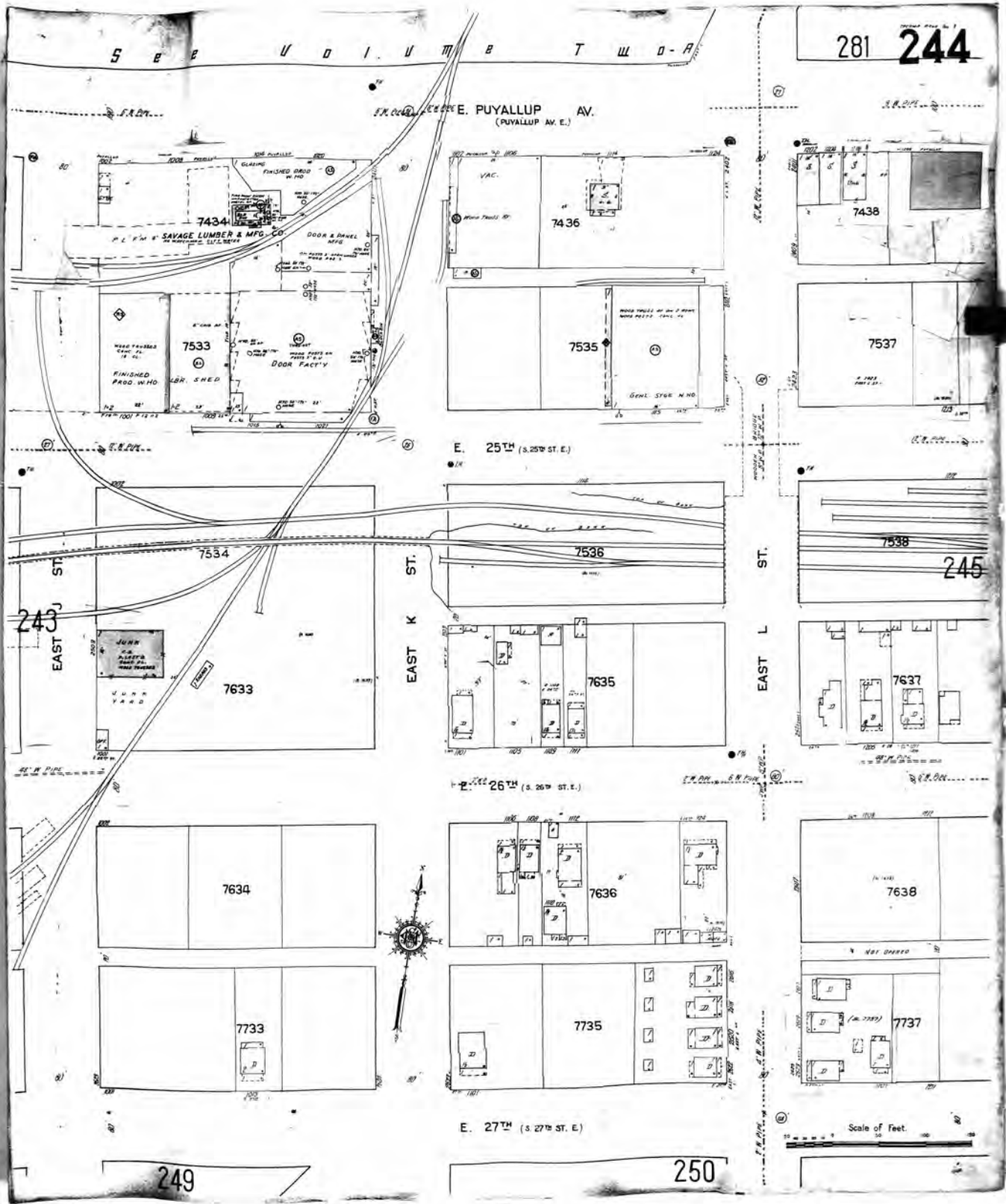


The certified Sanborn Library search results in this report can be authorized by visiting www.edr.com/sanborn and entering the certification number. Only Environmental Data Resources Inc. (EDR) is authorized to grant rights for commercial reproduction of maps by The Sanborn Library LLC, the copyright holder for the collection.

Certification # B2C5-4CC5-A27B

Site Name: TDLE
 Address: TDLE
 City, ST, ZIP: Federal Way, WA 98003
 Client: Parametrix, Inc.
 EDR Inquiry: 5773462.1
 Order Date: 09/04/2019
 Certification #: B2C5-4CC5-A27B
 Copyright: 1963



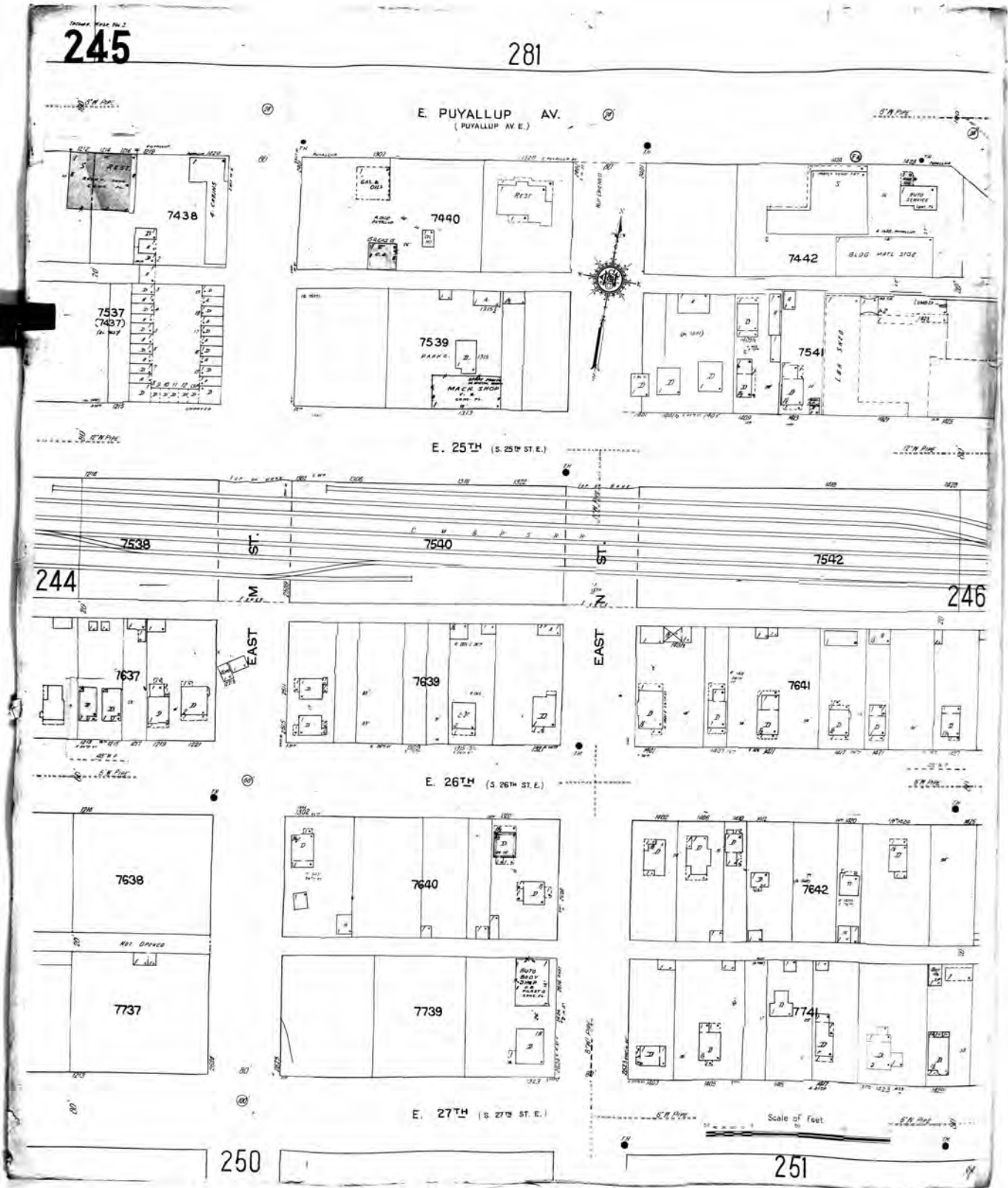


The certified Sanborn Library search results in this report can be authenticated by visiting www.edr.com/sanborn and entering the certification number. Only Environmental Data Resources Inc. (EDR) is authorized to grant rights for commercial reproduction of maps by The Sanborn Library LLC, the copyright holder for the collection.

Certification # B2C5-4CC5-A27B

Site Name: TDLE
 Address: TDLE
 City, ST, ZIP: Federal Way, WA 98003
 Client: Parametrix, Inc.
 EDR Inquiry: 5773462.1
 Order Date: 09/04/2019
 Certification #: B2C5-4CC5-A27B
 Copyright: 1963



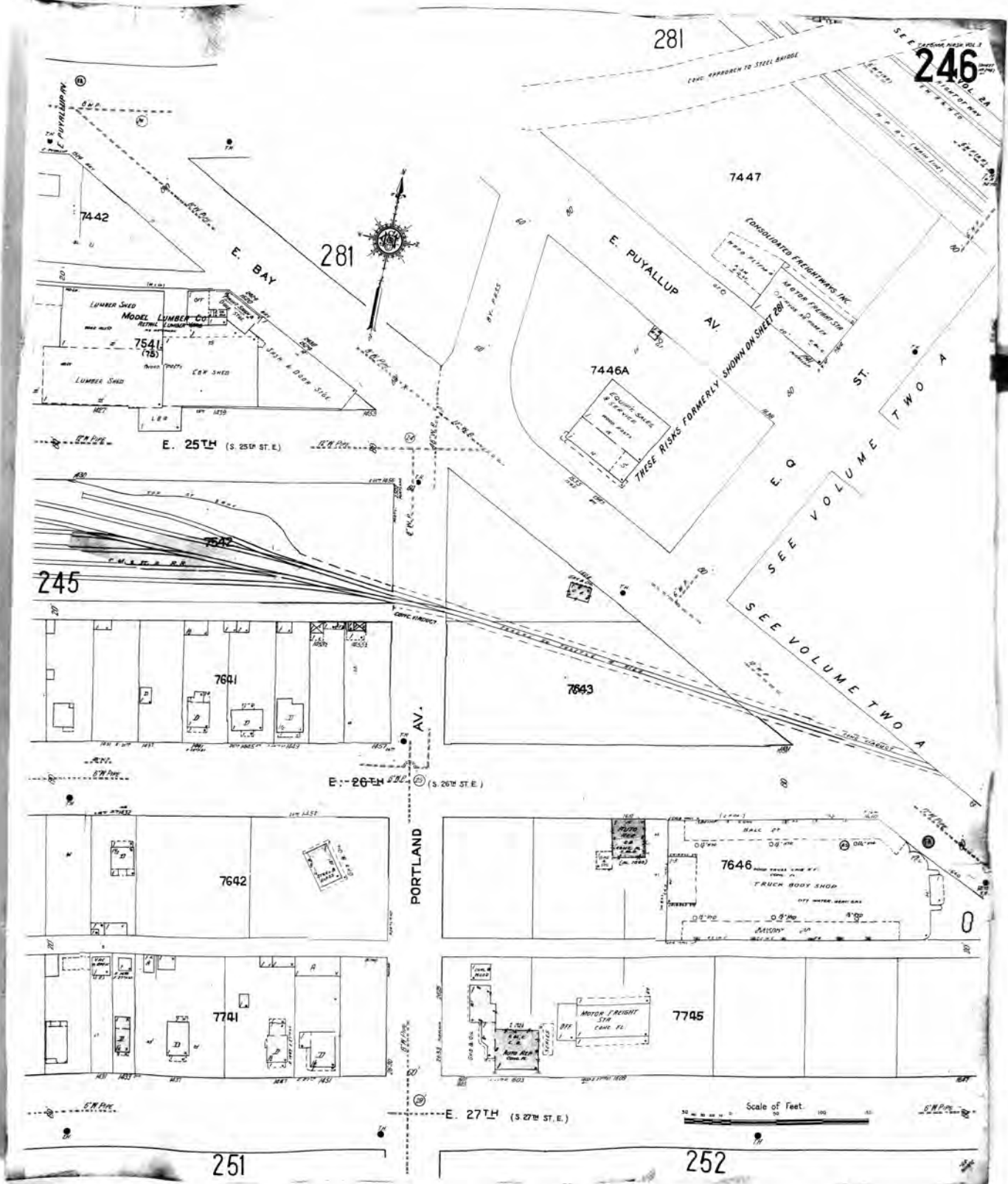


The certified Sanborn Library search results in this report can be authenticated by visiting www.edr.com/sanborn and entering the certification number. Only Environmental Data Resources Inc. (EDR) is authorized to grant rights for commercial reproduction of maps by The Sanborn Library LLC, the copyright holder for the collection.

Certification # B2C5-4CC5-A27B

Site Name: TDLE
 Address: TDLE
 City, ST, ZIP: Federal Way, WA 98003
 Client: Parametrix, Inc.
 EDR Inquiry: 5773462.1
 Order Date: 09/04/2019
 Certification #: B2C5-4CC5-A27B
 Copyright: 1963



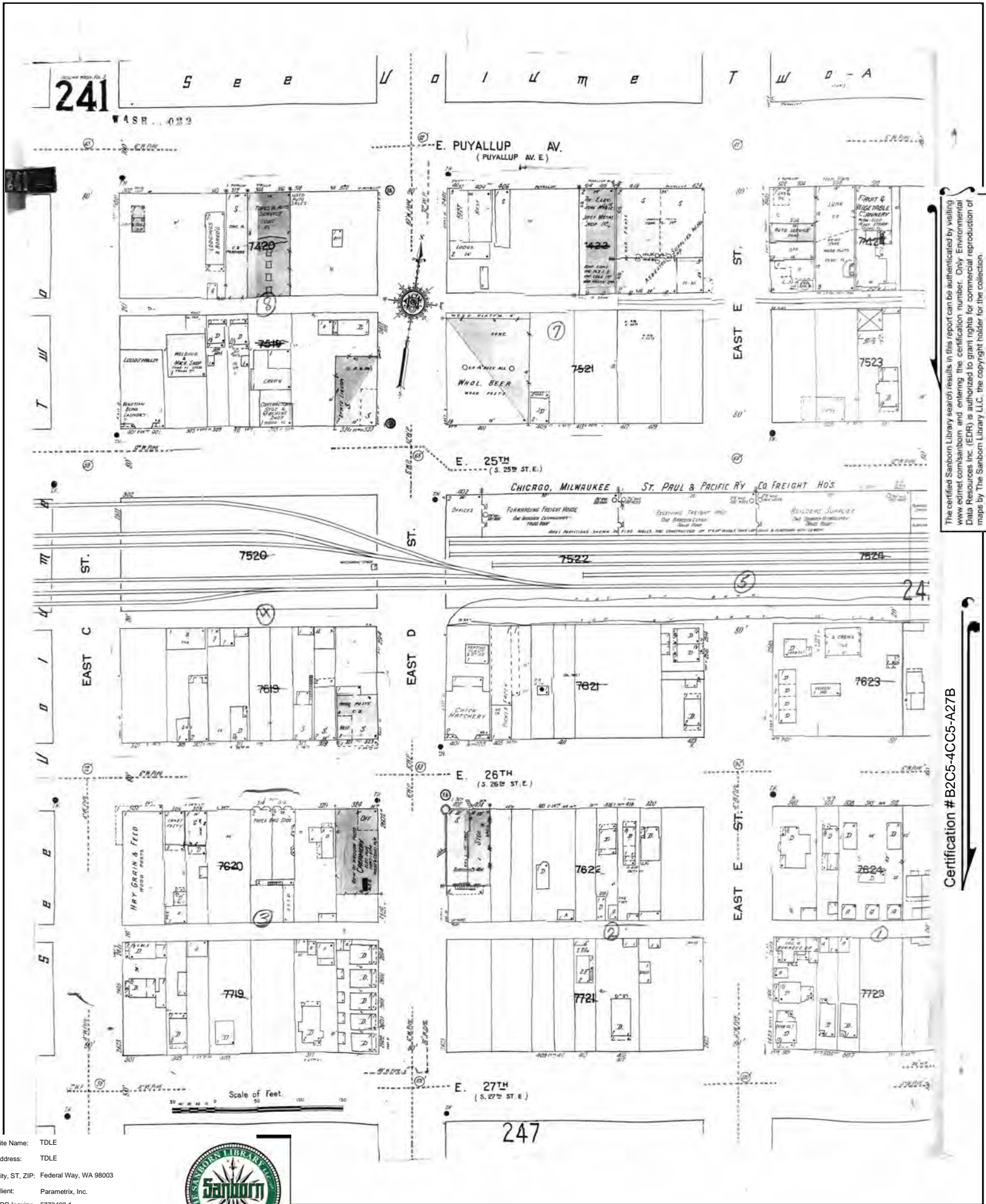


The certified Sanborn Library search results in this report can be authenticated by visiting www.edrnet.com/sanborn and entering the certification number. Only Environmental Data Resources Inc. (EDR) is authorized to grant rights for commercial reproduction of maps by The Sanborn Library LLC, the copyright holder for the collection.

Certification # B2C5-4CC5-A27B

Site Name: TDLE
 Address: TDLE
 City, ST, ZIP: Federal Way, WA 98003
 Client: Parametrix, Inc.
 EDR Inquiry: 5773462.1
 Order Date: 09/04/2019
 Certification #: B2C5-4CC5-A27B
 Copyright: 1963



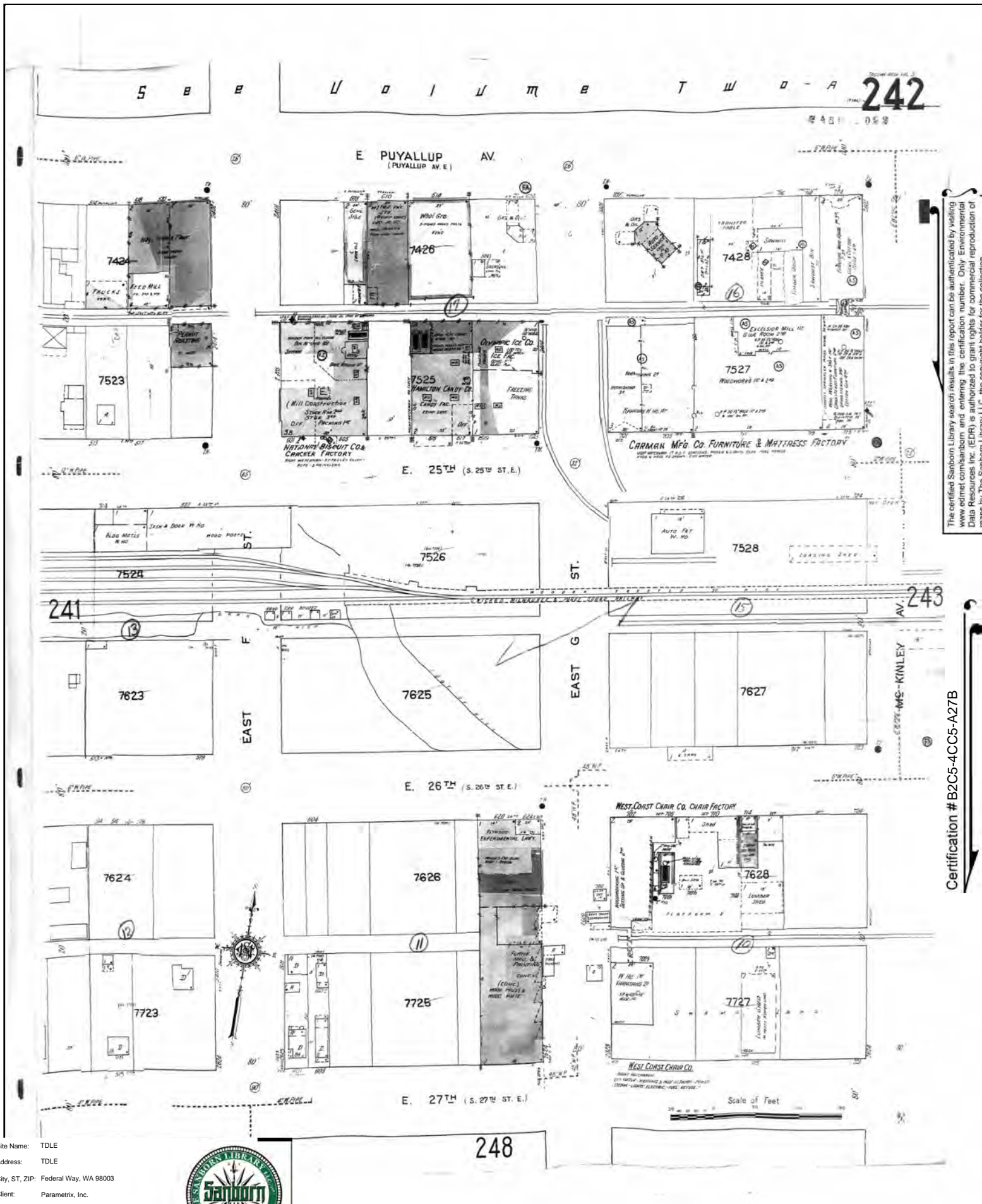


The certified Sanborn Library search results in this report can be authenticated by visiting www.edr.com/sanborn and entering the certification number. Only Environmental Data Resources Inc. (EDR) is authorized to grant rights for commercial reproduction of maps by The Sanborn Library LLC, the copyright holder for the collection.

Certification # B2C5-4CC5-A27B

Site Name: TDLE
 Address: TDLE
 City, ST, ZIP: Federal Way, WA 98003
 Client: Parametrix, Inc.
 EDR Inquiry: 5773462.1
 Order Date: 09/04/2019
 Certification #: B2C5-4CC5-A27B
 Copyright: 1950





The certified Sanborn Library search results in this report can be authenticated by visiting www.edr.com/sanborn and entering the certification number. Only Environmental Data Resources Inc. (EDR) is authorized to grant rights for commercial reproduction of maps by The Sanborn Library LLC, the copyright holder for the collection.

Certification # B2C5-4CC5-A27B

Site Name: TDLE
 Address: TDLE
 City, ST, ZIP: Federal Way, WA 98003
 Client: Parametrix, Inc.
 EDR Inquiry: 5773462.1
 Order Date: 09/04/2019
 Certification # B2C5-4CC5-A27B
 Copyright 1950




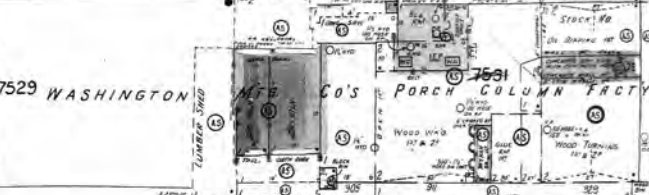
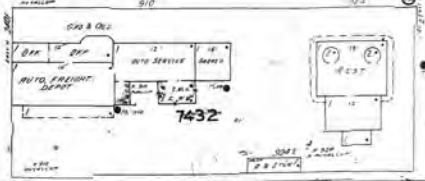
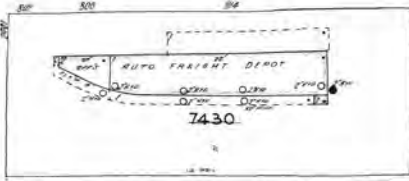
243

S E E U O I U M B T W O - A

WASH. 023


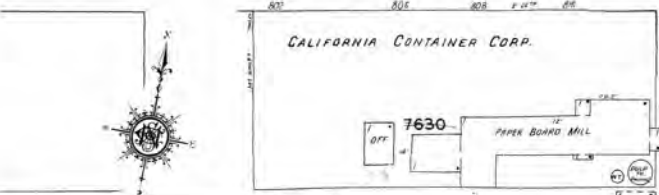
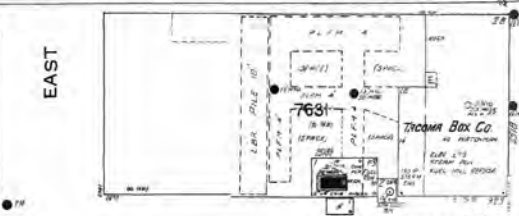
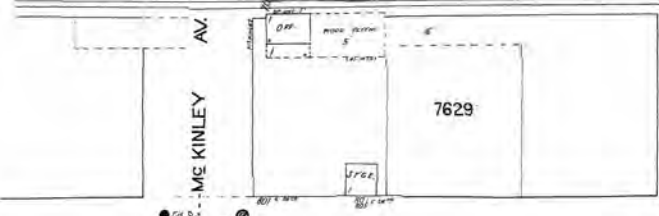
E. PUYALLUP AV. (PUYALLUP AV. E.)

WASHINGTON MFG. CO.
WASH. MACHINERY S.P. & S. B. BROS.
POWER SYSTEMS & MFG. CO.
12 W. 1ST ST. SEASIDE, WASH.
FOR INFO ON WASH. CHART
SEE THE WASH. CHART



242

244



E. 27TH (S. 27TH ST. E.)

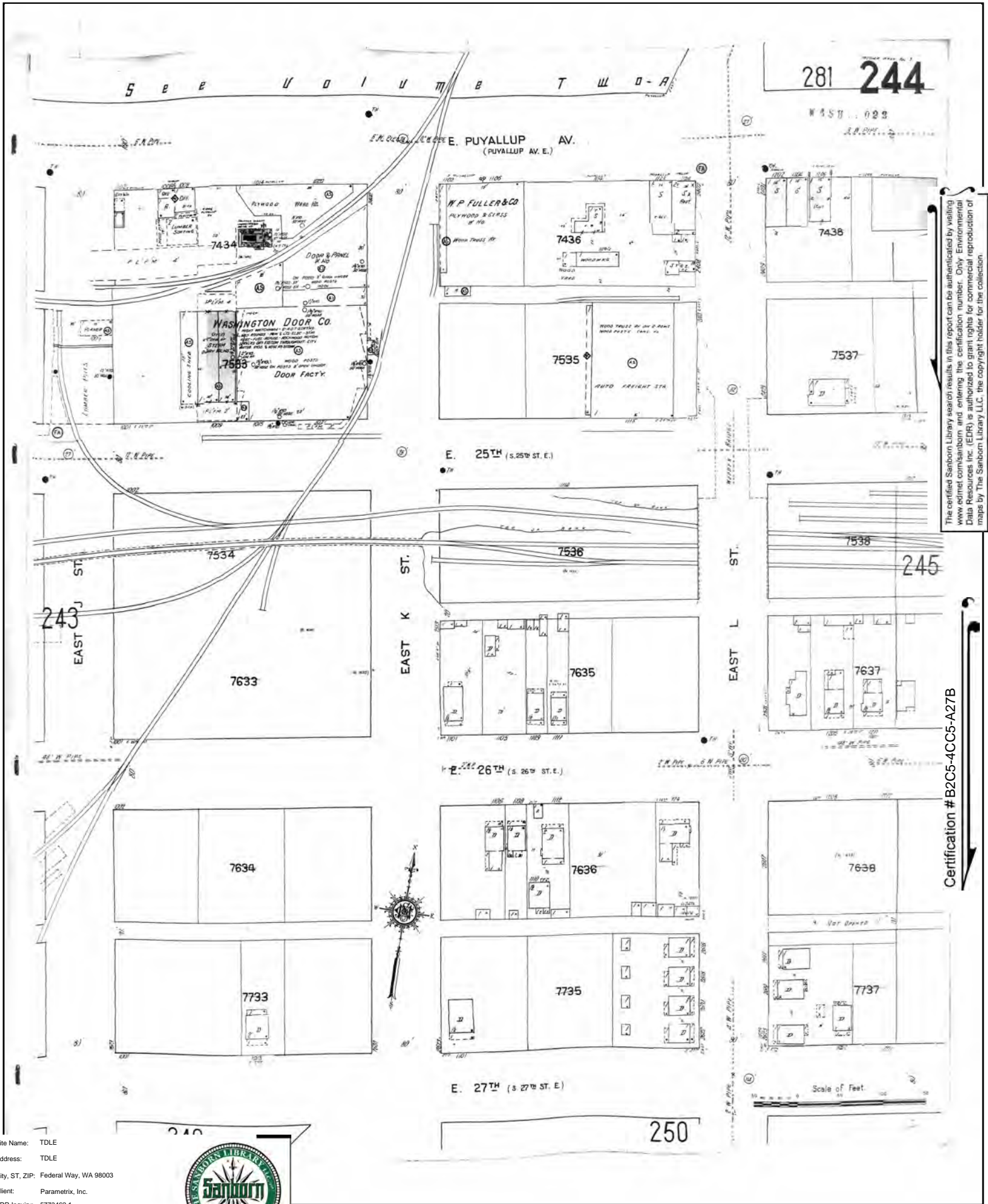
249



The certified Sanborn Library search results in this report can be authorized by visiting www.edr.com/sanborn and entering the certification number. Only Environmental Data Resources Inc. (EDR) is authorized to grant rights for commercial reproduction of maps by The Sanborn Library LLC, the copyright holder for the collection.

Certification # B2C5-4CC5-A27B

Site Name: TDLE
Address: TDLE
City, ST, ZIP: Federal Way, WA 98003
Client: Parametrix, Inc.
EDR Inquiry: 5773462.1
Order Date: 09/04/2019
Certification #: B2C5-4CC5-A27B
Copyright: 1950

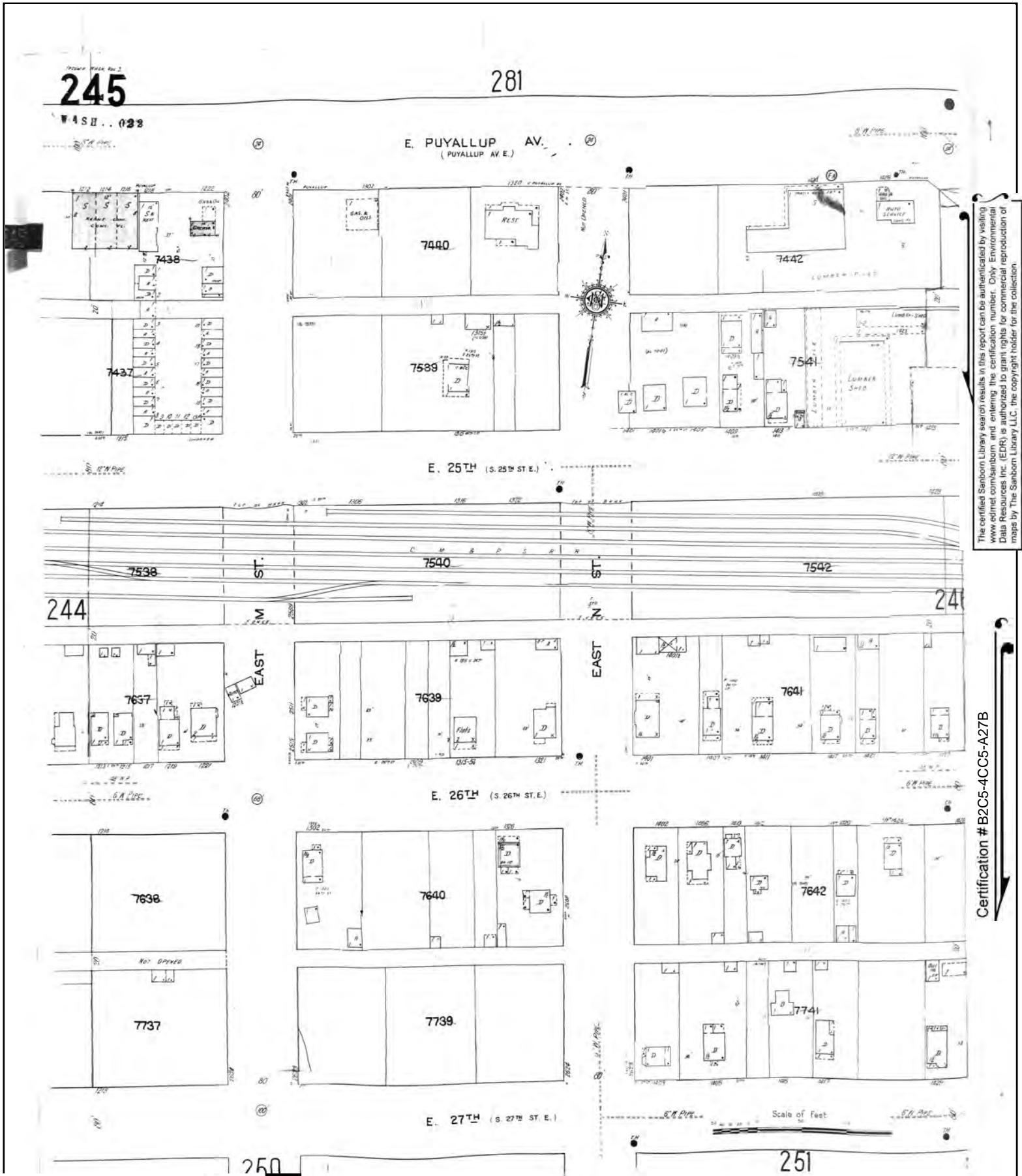


The certified Sanborn Library search results in this report can be authenticated by visiting www.edr.com/sanborn and entering the certification number. Only Environmental Data Resources Inc. (EDR) is authorized to grant rights for commercial reproduction of maps by The Sanborn Library LLC, the copyright holder for the collection.

Certification # B2C5-4CC5-A27B

Site Name: TDLE
 Address: TDLE
 City, ST, ZIP: Federal Way, WA 98003
 Client: Paramatrix, Inc.
 EDR Inquiry: 5773462.1
 Order Date: 09/04/2019
 Certification #: B2C5-4CC5-A27B
 Copyright: 1950



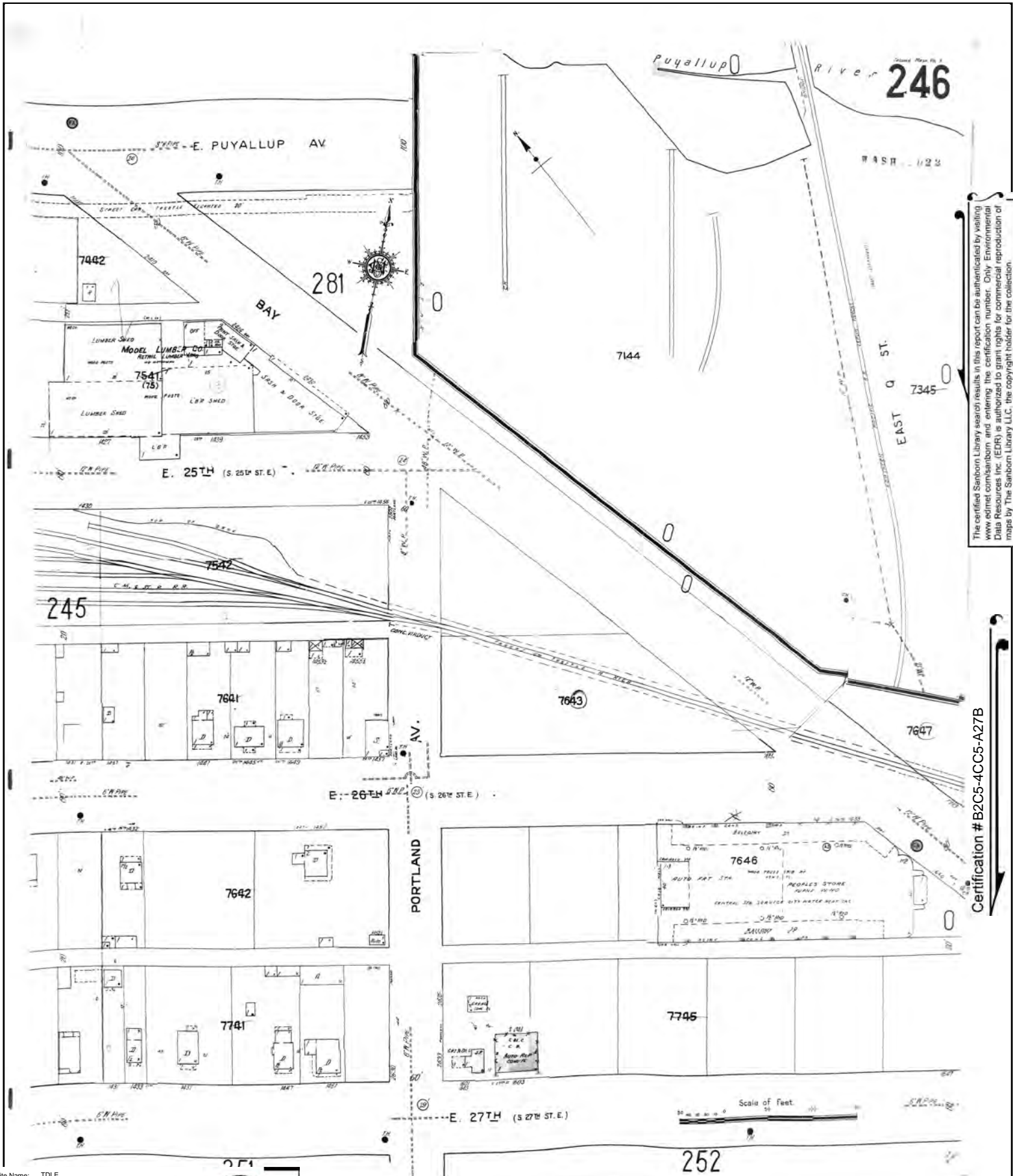


The certified Sanborn Library search results in this report can be authenticated by visiting www.edr.com/sanborn and entering the certification number. Only Environmental Data Resources Inc. (EDR) is authorized to grant rights for commercial reproduction of maps by The Sanborn Library LLC, the copyright holder for the collection.

Certification # B2C5-4CC5-A27B

Site Name: TDLE
 Address: TDLE
 City, ST, ZIP: Federal Way, WA 98003
 Client: Parametrix, Inc.
 EDR Inquiry: 5773462.1
 Order Date: 09/04/2019
 Certification #: B2C5-4CC5-A27B
 Copyright: 1950



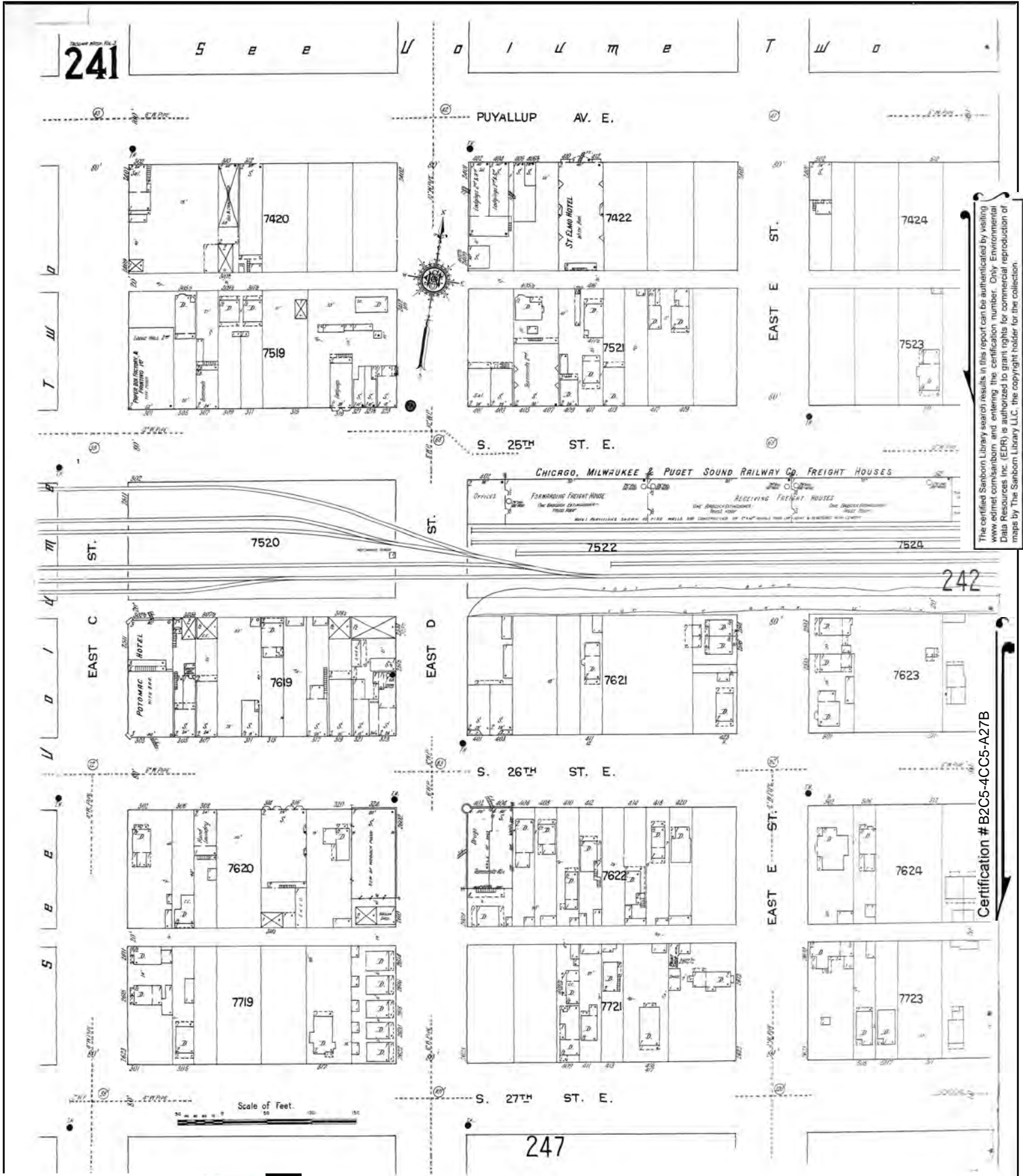


The certified Sanborn Library search results in this report can be authenticated by visiting www.edr.com/sanborn and entering the certification number. Only Environmental Data Resources Inc. (EDR) is authorized to grant rights for commercial reproduction of maps by The Sanborn Library LLC, the copyright holder for the collection.

Certification # B2C5-4CC5-A27B

Site Name: TDLE
 Address: TDLE
 City, ST, ZIP: Federal Way, WA 98003
 Client: Parametrix, Inc.
 EDR Inquiry: 5773462.1
 Order Date: 09/04/2019
 Certification #: B2C5-4CC5-A27B
 Copyright: 1950



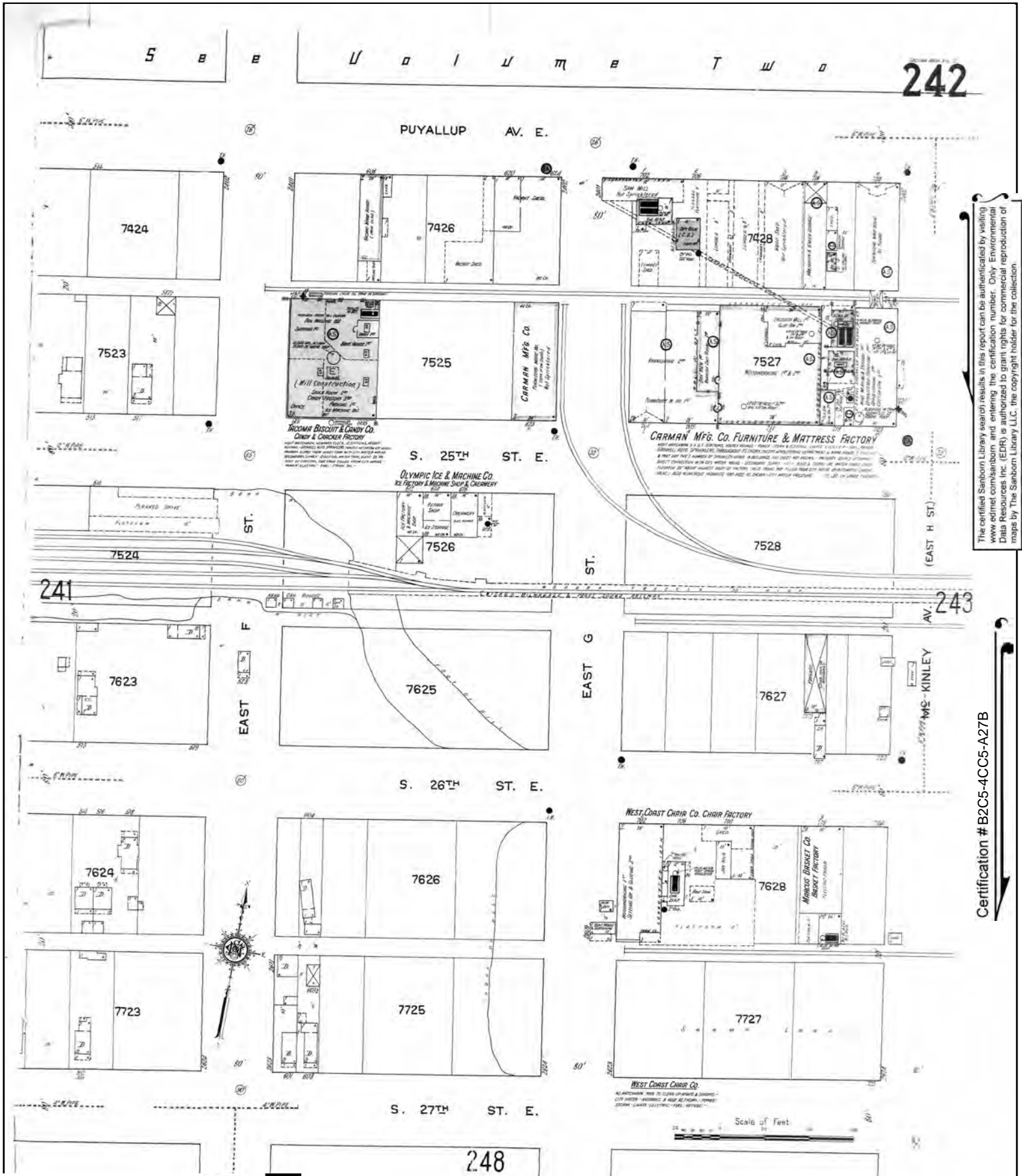


The certified Sanborn Library search results in this report can be authenticated by visiting www.edr.com/sanborn and entering the certification number. Only Environmental Data Resources Inc. (EDR) is authorized to grant rights for commercial reproduction of maps by The Sanborn Library LLC, the copyright holder for the collection.

Certification # B2C5-4CC5-A27B

Site Name: TDLE
 Address: TDLE
 City, ST, ZIP: Federal Way, WA 98003
 Client: Parametrix, Inc.
 EDR Inquiry: 5773462.1
 Order Date: 09/04/2019
 Certification #: B2C5-4CC5-A27B
 Copyright: 1912





The certified Sanborn Library search results in this report can be authenticated by visiting www.edr.com/sanborn and entering the certification number. Only Environmental Data Resources Inc. (EDR) is authorized to grant rights for commercial reproduction of maps by The Sanborn Library LLC, the copyright holder for the collection.

Certification # B2C5-4CC5-A27B

Site Name: TDLE
 Address: TDLE
 City, ST, ZIP: Federal Way, WA 98003
 Client: Parametrix, Inc.
 EDR Inquiry: 5773462.1
 Order Date: 09/04/2019
 Certification #: B2C5-4CC5-A27B
 Copyright: 1912



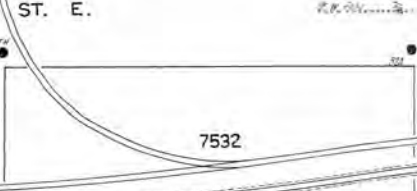

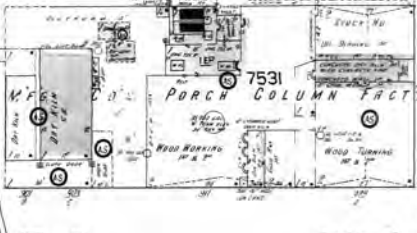
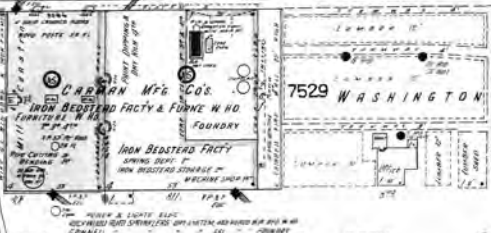
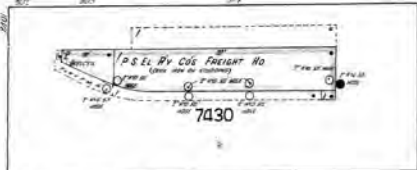
243

S E E U O I U M E T W O

PUYALLUP

AV. E.

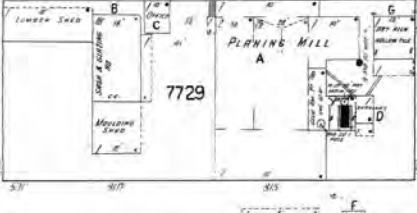
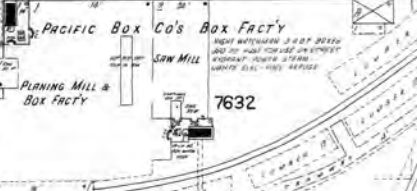


WASHINGTON MFG CO
 100' x 100' x 100' x 100'
 100' x 100' x 100' x 100'
 100' x 100' x 100' x 100'
 100' x 100' x 100' x 100'
 100' x 100' x 100' x 100'
 100' x 100' x 100' x 100'
 100' x 100' x 100' x 100'
 100' x 100' x 100' x 100'



242

244

(EAST H ST.)
ME KINLEY AV.



Scale of Feet
 0 50 100

249

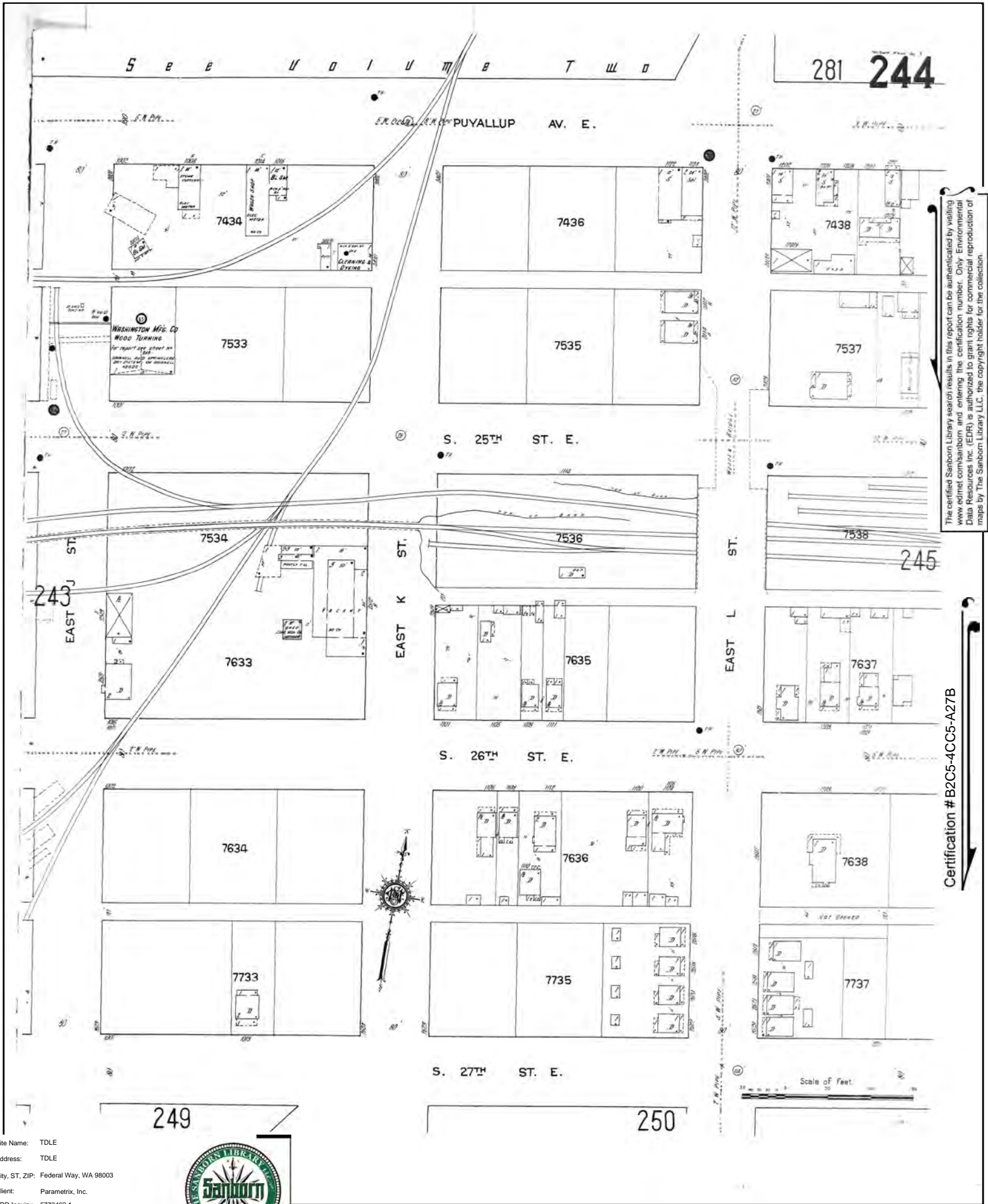
ST. E.

The certified Sanborn Library search results in this report can be authorized by visiting www.edr.com/sanborn and entering the certification number. Only Environmental Data Resources Inc. (EDR) is authorized to grant rights for commercial reproduction of maps by The Sanborn Library LLC, the copyright holder for the collection.

Certification # B2C5-4CC5-A27B

Site Name: TDLE
 Address: TDLE
 City, ST, ZIP: Federal Way, WA 98003
 Client: Parametrix, Inc.
 EDR Inquiry: 5773462.1
 Order Date: 09/04/2019
 Certification # B2C5-4CC5-A27B
 Copyright 1912



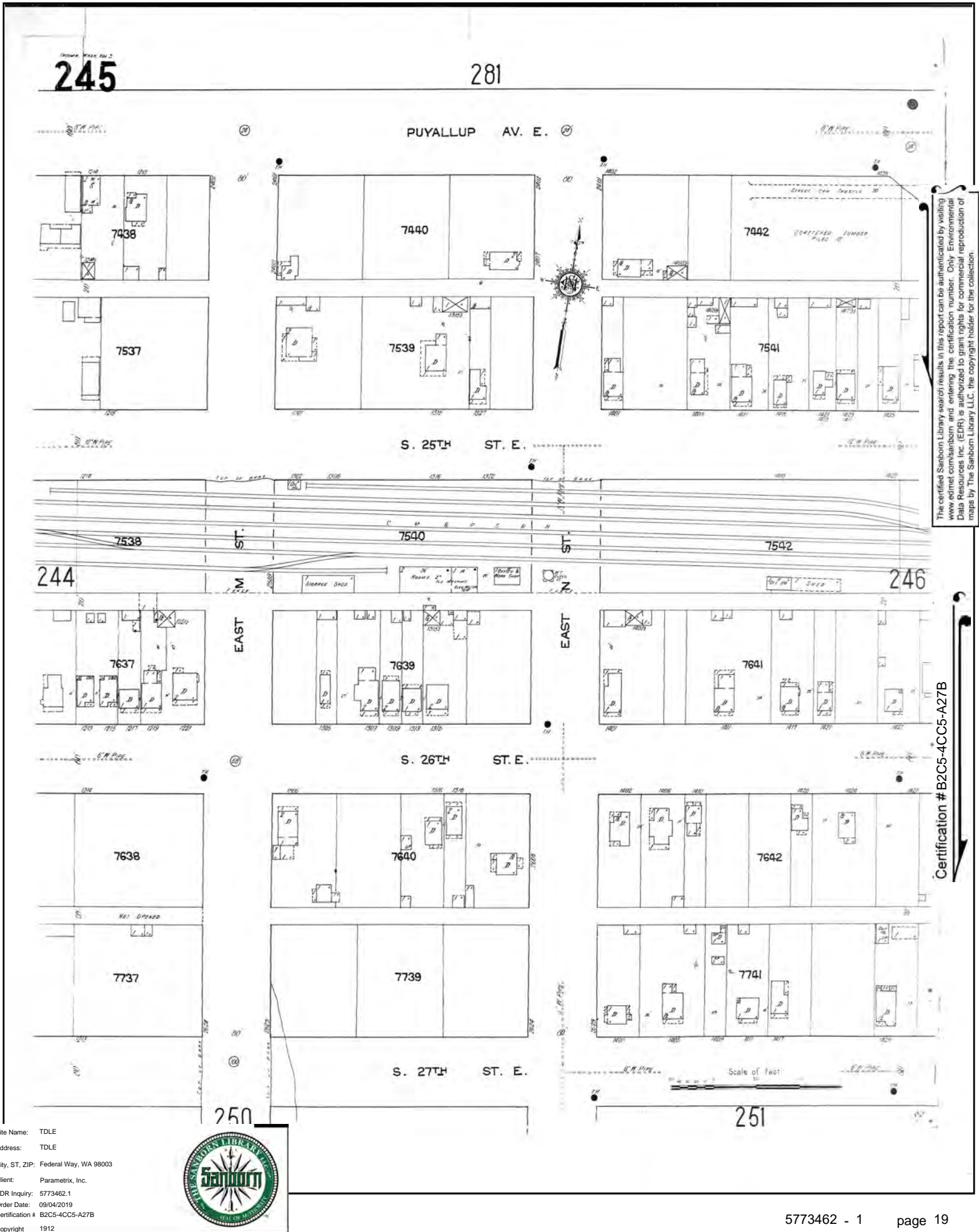


The certified Sanborn Library search results in this report can be authenticated by visiting www.edr.com/sanborn and entering the certification number. Only Environmental Data Resources Inc. (EDR) is authorized to grant rights for commercial reproduction of maps by The Sanborn Library LLC, the copyright holder for the collection.

Certification # B2C5-4CC5-A27B

Site Name: TDLE
 Address: TDLE
 City, ST, ZIP: Federal Way, WA 98003
 Client: Parametrix, Inc.
 EDR Inquiry: 5773462.1
 Order Date: 09/04/2019
 Certification #: B2C5-4CC5-A27B
 Copyright: 1912



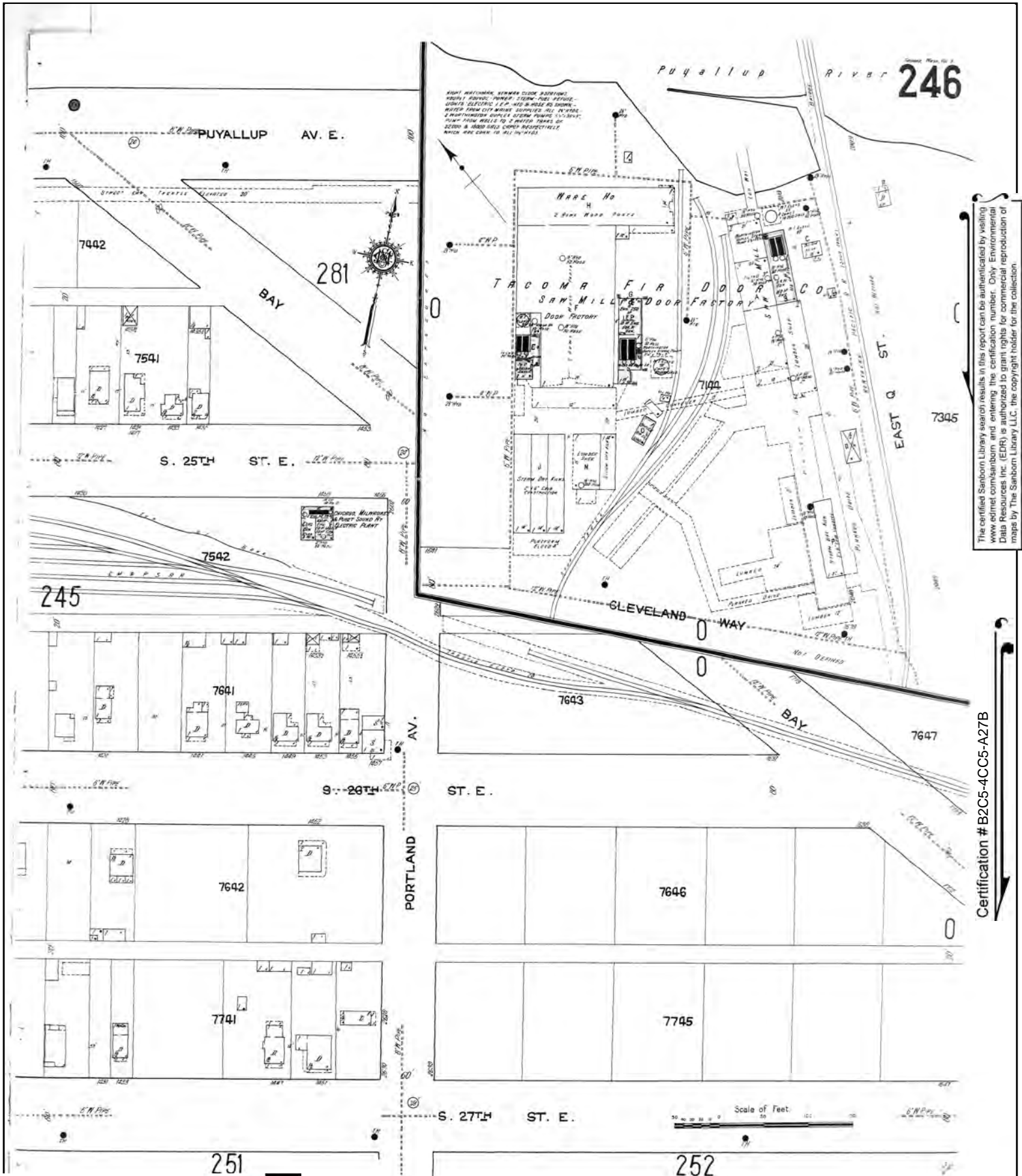


The certified Sanborn Library search results in this report can be authenticated by visiting www.edr.com/sanborn and entering the certification number. Only Environmental Data Resources Inc. (EDR) is authorized to grant rights for commercial reproduction of maps by The Sanborn Library LLC, the copyright holder for the collection.

Certification # B2C5-4CC5-A27B

Site Name: TDLE
 Address: TDLE
 City, ST, ZIP: Federal Way, WA 98003
 Client: Parametrix, Inc.
 EDR Inquiry: 5773462.1
 Order Date: 09/04/2019
 Certification #: B2C5-4CC5-A27B
 Copyright: 1912



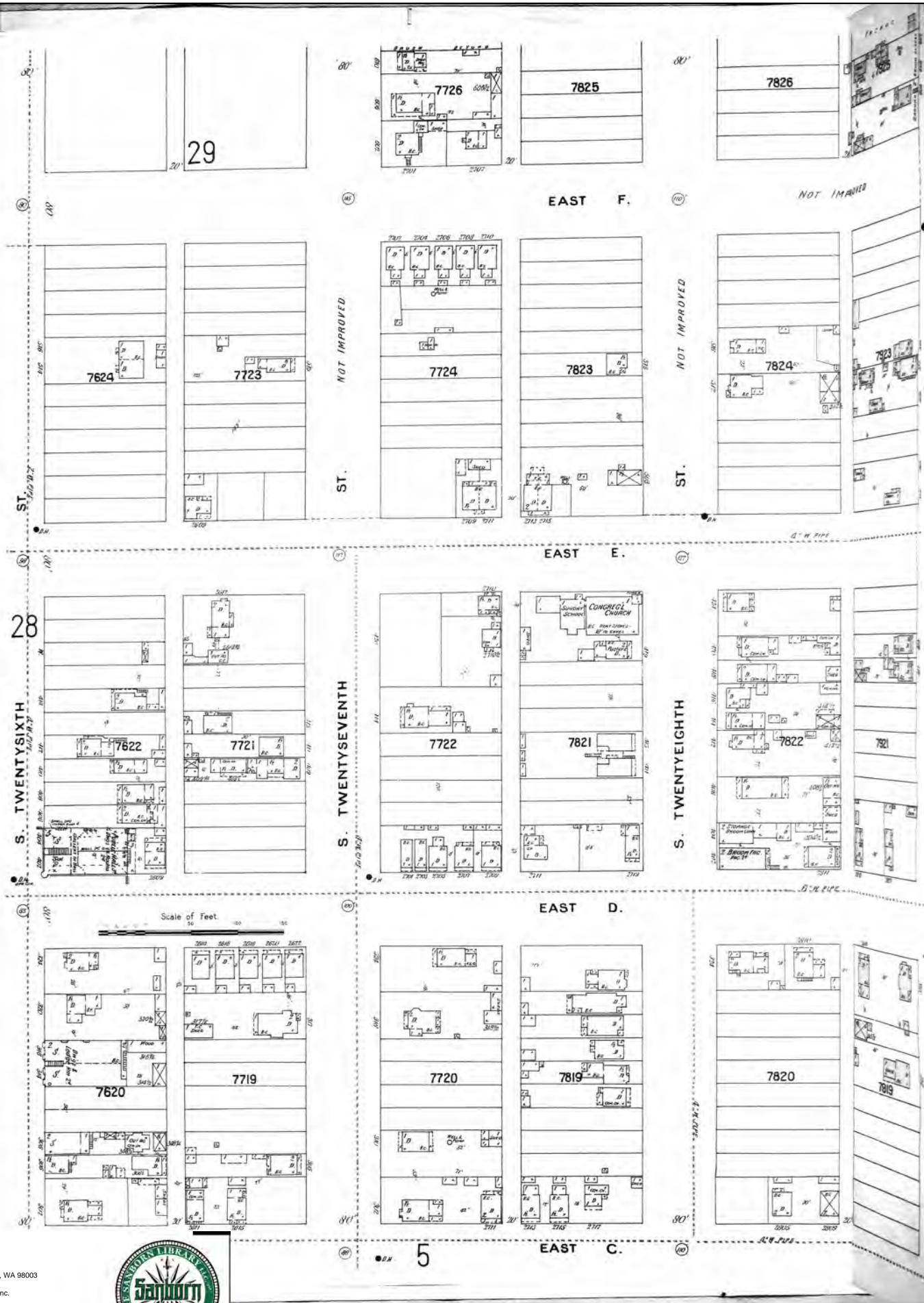


The certified Sanborn Library search results in this report can be authenticated by visiting www.edr.com/sanborn and entering the certification number. Only Environmental Data Resources Inc. (EDR) is authorized to grant rights for commercial reproduction of maps by The Sanborn Library LLC, the copyright holder for the collection.

Certification # B2C5-4CC5-A27B

Site Name: TDLE
 Address: TDLE
 City, ST, ZIP: Federal Way, WA 98003
 Client: Paramatrix, Inc.
 EDR Inquiry: 5773462.1
 Order Date: 09/04/2019
 Certification #: B2C5-4CC5-A27B
 Copyright: 1912



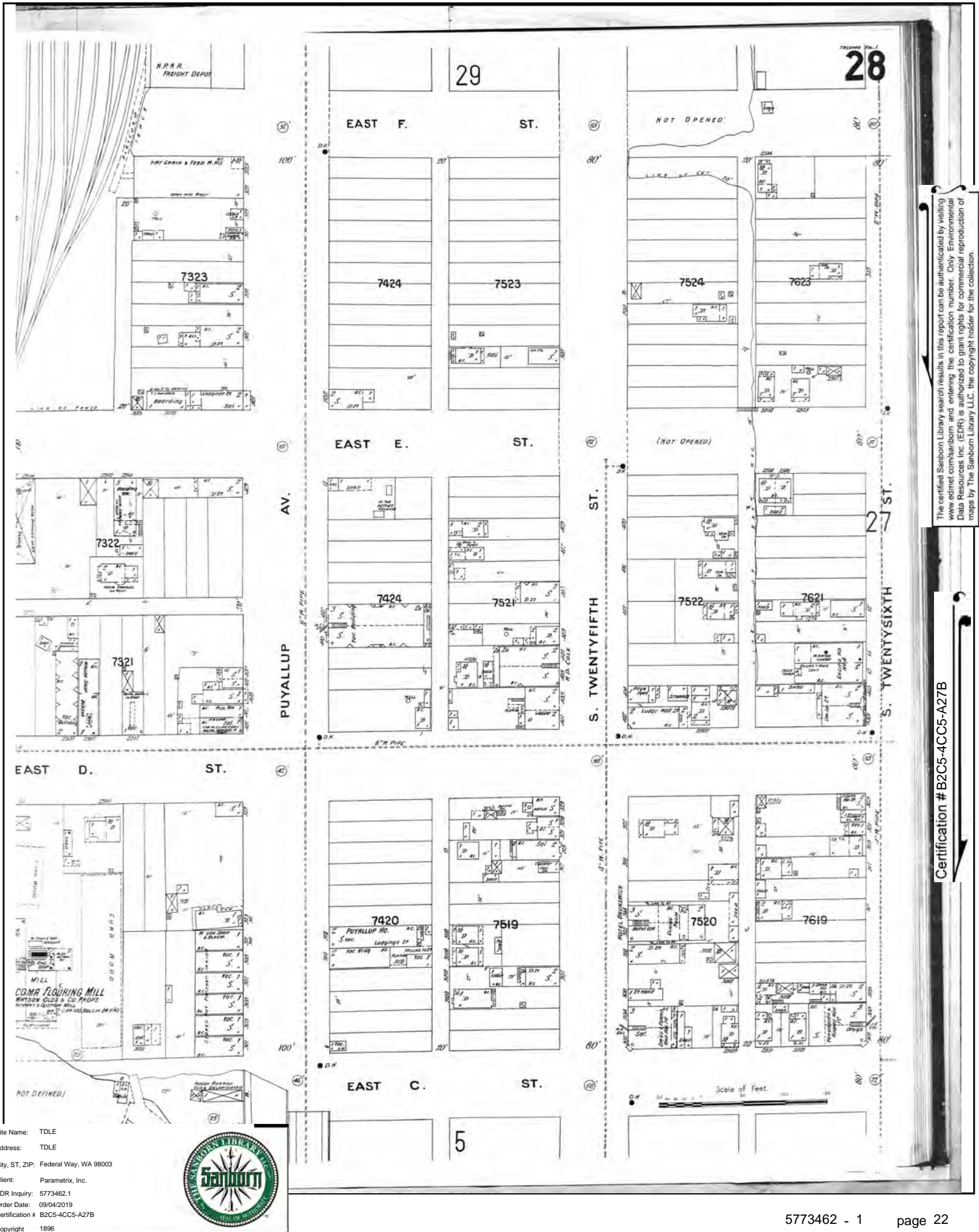


The certified Sanborn Library search results in this report can be authenticated by visiting www.edr.com/sanborn and entering the certification number. Only Environmental Data Resources Inc. (EDR) is authorized to grant rights for commercial reproduction of maps by The Sanborn Library LLC, the copyright holder for the collection.

Certification # B2C5-4CC5-A27B

Site Name: TDLE
 Address: TDLE
 City, ST, ZIP: Federal Way, WA 98003
 Client: Parametrix, Inc.
 EDR Inquiry: 5773462.1
 Order Date: 09/04/2019
 Certification #: B2C5-4CC5-A27B
 Copyright: 1896



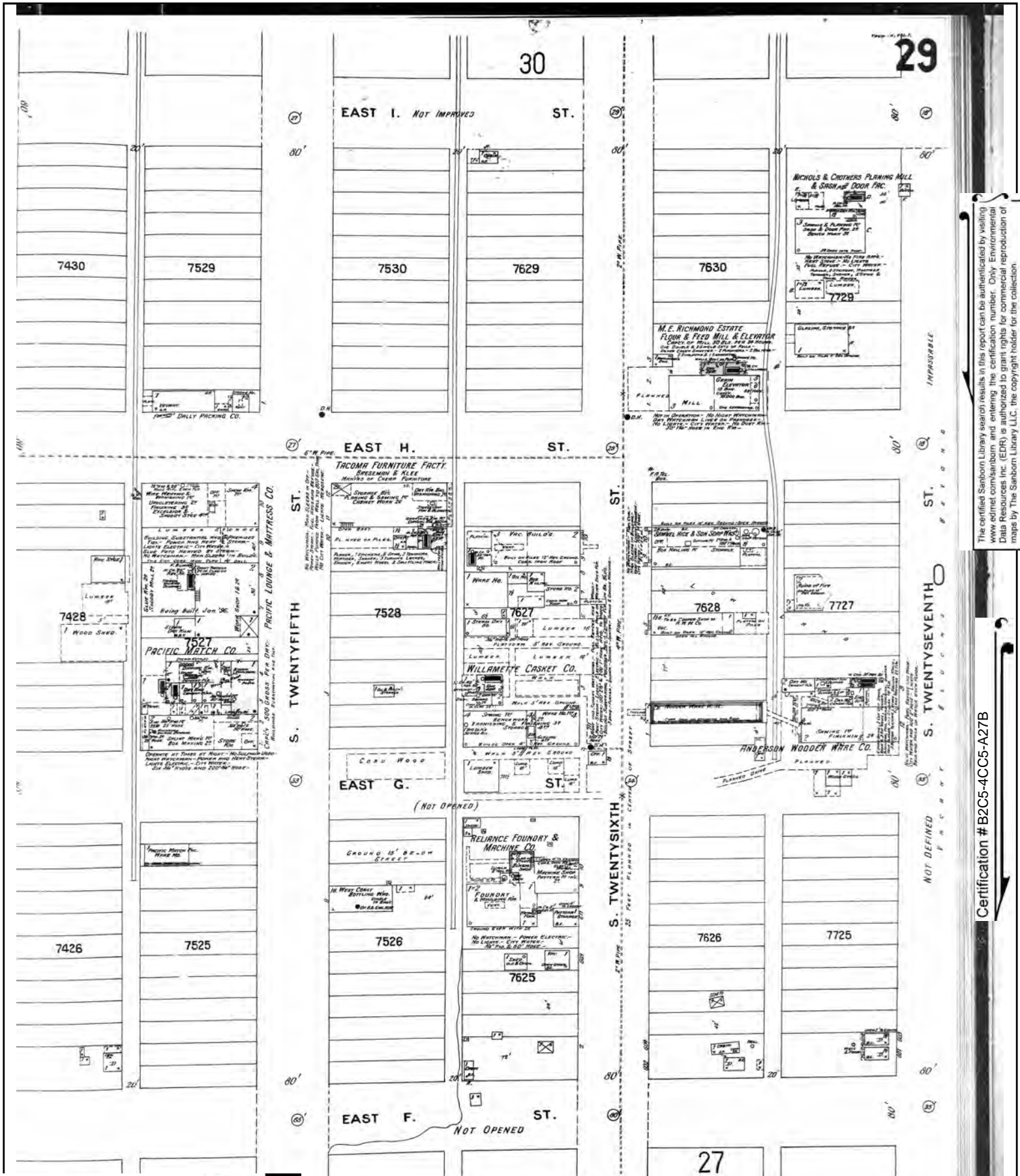


The certified Sanborn Library search results in this report can be authorized by visiting www.edr.com/sanborn and entering the certification number. Only Environmental Data Resources Inc. (EDR) is authorized to grant rights for commercial reproduction of maps by The Sanborn Library LLC, the copyright holder for the collection.

Certification # B2C5-4CC5-A27B

Site Name: TDLE
 Address: TDLE
 City, ST, ZIP: Federal Way, WA 98003
 Client: Parametrix, Inc.
 EDR Inquiry: 5773462.1
 Order Date: 09/04/2019
 Certification #: B2C5-4CC5-A27B
 Copyright: 1896



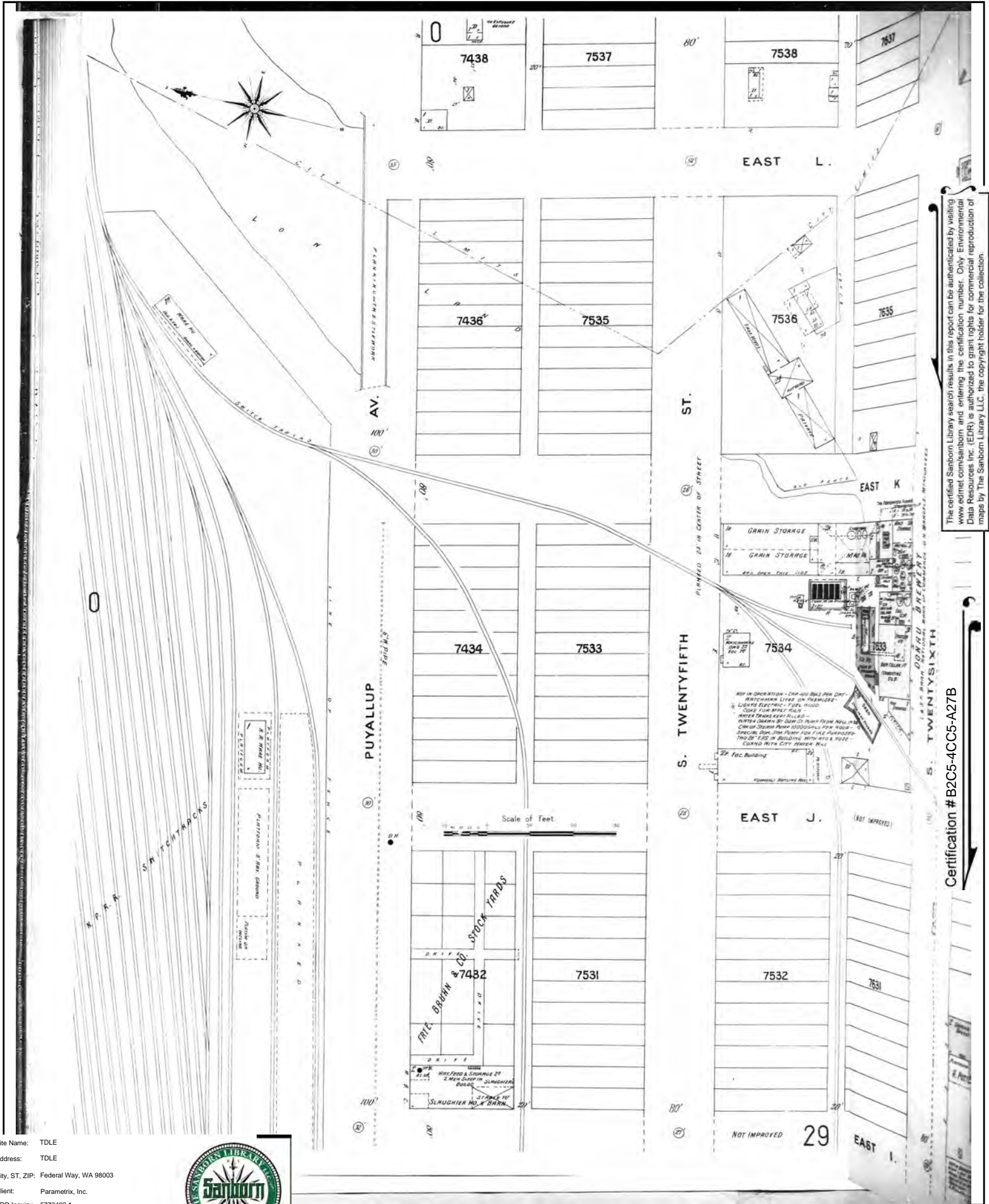


The certified Sanborn Library search results in this report can be authenticated by visiting www.edr.com/sanborn and entering the certification number. Only Environmental Data Resources Inc. (EDR) is authorized to grant rights for commercial reproduction of maps by The Sanborn Library LLC, the copyright holder for the collection.

Certification # B2C5-4CC5-A27B

Site Name: TDLE
 Address: TDLE
 City, ST, ZIP: Federal Way, WA 98003
 Client: Parametrix, Inc.
 EDR Inquiry: 5773462.1
 Order Date: 09/04/2019
 Certification #: B2C5-4CC5-A27B
 Copyright: 1896



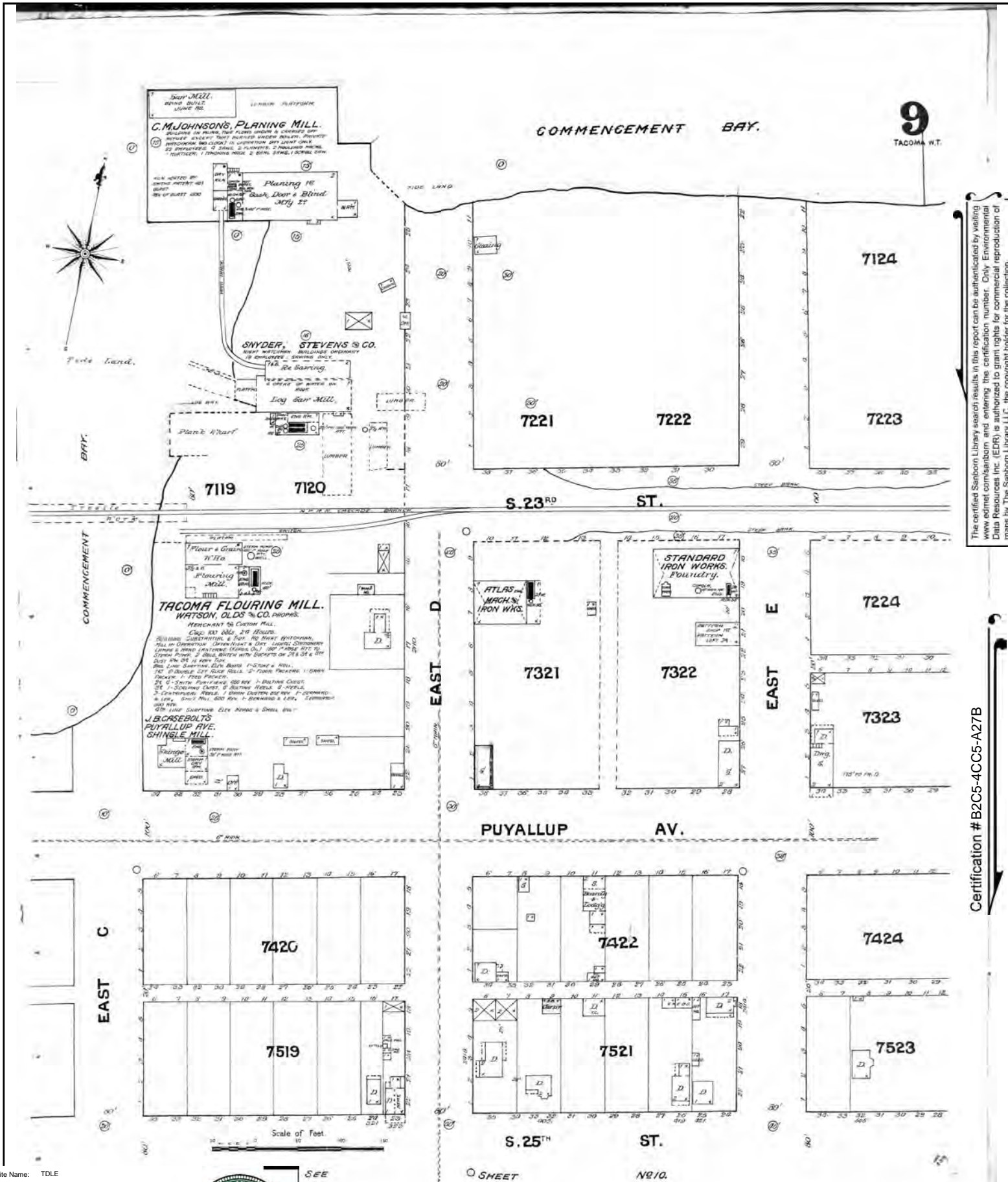


The certified Sanborn Library search results in this report can be authenticated by visiting www.edr.com/sanborn and entering the certification number. Only Environmental Data Resources Inc. (EDR) is authorized to grant rights for commercial reproduction of maps by The Sanborn Library LLC, the copyright holder for the collection.

Certification # B2C5-4CC5-A27B

Site Name: TDLE
 Address: TDLE
 City, ST, ZIP: Federal Way, WA 98003
 Client: Parametrix, Inc.
 EDR Inquiry: 5773462.1
 Order Date: 09/04/2019
 Certification #: B2C5-4CC5-A27B
 Copyright: 1896





The certified Sanborn Library search results in this report can be authenticated by visiting www.edr.com/sanborn and entering the certification number. Only Environmental Data Resources Inc. (EDR) is authorized to grant rights for commercial reproduction of maps by The Sanborn Library LLC, the copyright holder for the collection.

Certification # B2C5-4CC5-A27B

Site Name: TDLE
 Address: TDLE
 City, ST, ZIP: Federal Way, WA 98003
 Client: Parametrix, Inc.
 EDR Inquiry: 5773462.1
 Order Date: 09/04/2019
 Certification #: B2C5-4CC5-A27B
 Copyright: 1888



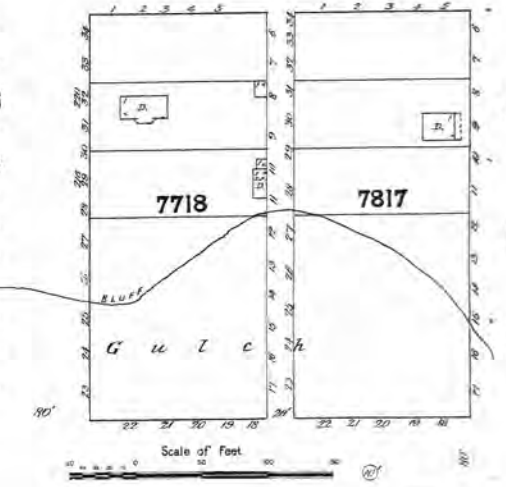
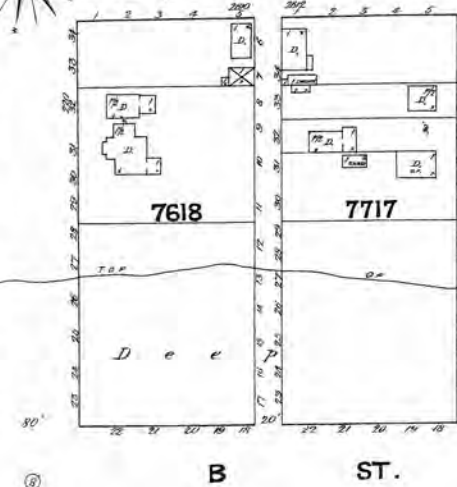
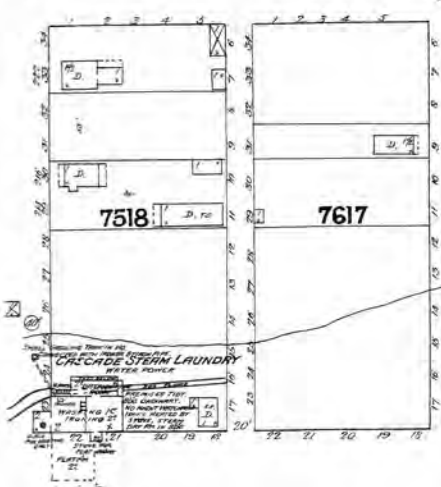
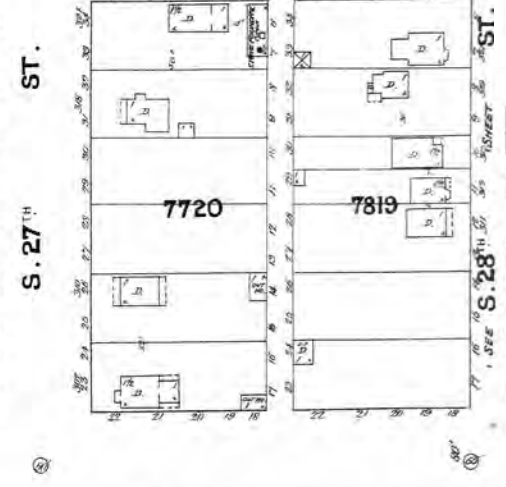
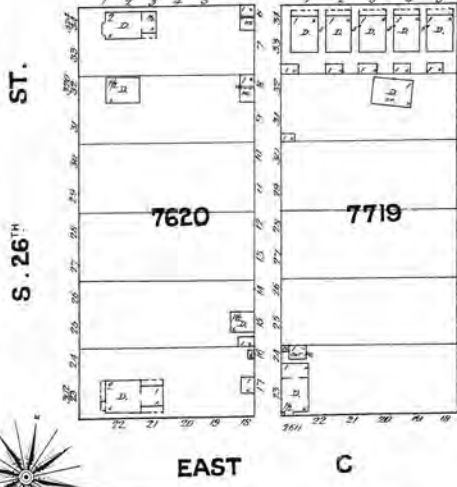
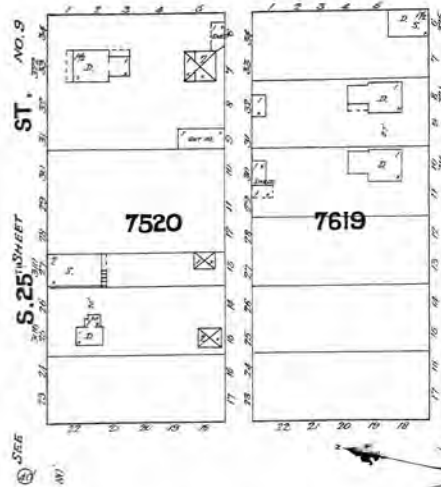
10
TACOMA W.T.

EAST E

EAST D

EAST C

B ST.



Scale of Feet

The certified Sanborn Library search results in this report can be authenticated by visiting www.edr.com/sanborn and entering the certification number. Only Environmental Data Resources Inc. (EDR) is authorized to grant rights for commercial reproduction of maps by The Sanborn Library LLC, the copyright holder for the collection.

Certification # B2C5-4CC5-A27B

Site Name: TDLE
 Address: TDLE
 City, ST, ZIP: Federal Way, WA 98003
 Client: Parametrix, Inc.
 EDR Inquiry: 5773462.1
 Order Date: 09/04/2019
 Certification # B2C5-4CC5-A27B
 Copyright 1888



Appendix D

Historical Aerial Photos





Data Sources: EDR, King and Pierce County, Cities of Federal Way, Fife, Milton, Tacoma (2019).

FIGURE D-1
1941 Aerial Imagery
U-Haul (South Property)
725 E 25th Street, Tacoma, WA
Tacoma Dome Link Extension





Data Sources: EDR, King and Pierce County, Cities of Federal Way, Fife, Milton, Tacoma (2019).



DRAFT: For internal discussion only. Not reviewed or approved on behalf of any party.

FIGURE D-2
1943-1944 Aerial Imagery
U-Haul (South Property)
725 E 25th Street, Tacoma, WA
Tacoma Dome Link Extension



 Subject Property Boundary

4437

Data Sources: EDR, King and Pierce County, Cities of Federal Way, Fife, Milton, Tacoma (2019).



DRAFT: For internal discussion only. Not reviewed or approved on behalf of any party.

FIGURE D-3
1957 Aerial Imagery
U-Haul (South Property)
725 E 25th Street, Tacoma, WA
Tacoma Dome Link Extension

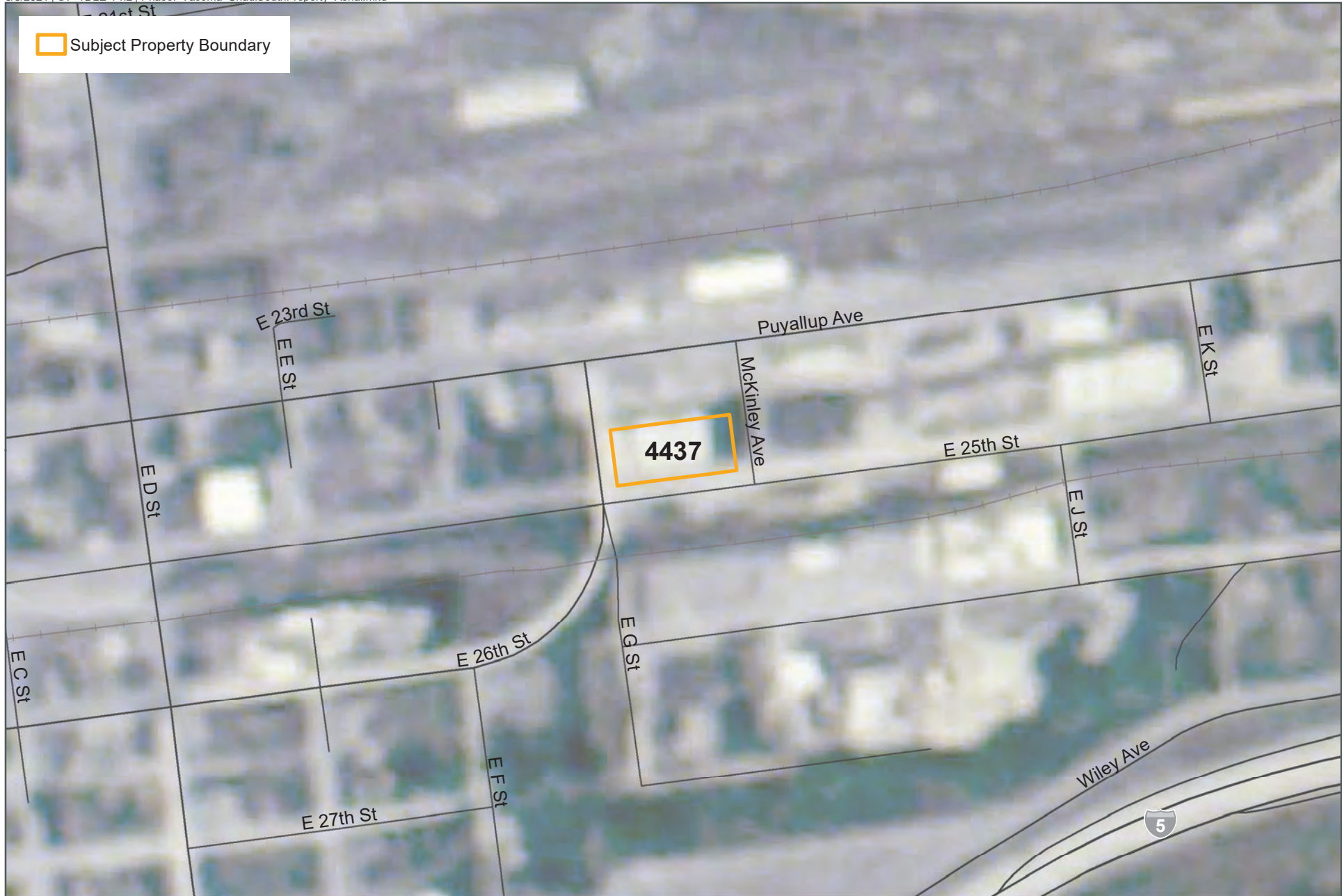


Data Sources: EDR, King and Pierce County, Cities of Federal Way, Fife, Milton, Tacoma (2019).



DRAFT: For internal discussion only. Not reviewed or approved on behalf of any party.

FIGURE D-4
1968 Aerial Imagery
U-Haul (South Property)
725 E 25th Street, Tacoma, WA
Tacoma Dome Link Extension



Data Sources: EDR, King and Pierce County, Cities of Federal Way, Fife, Milton, Tacoma (2019).



DRAFT: For internal discussion only. Not reviewed or approved on behalf of any party.

FIGURE D-5
1972 Aerial Imagery
U-Haul (South Property)
725 E 25th Street, Tacoma, WA
Tacoma Dome Link Extension



Data Sources: EDR, King and Pierce County, Cities of Federal Way, Fife, Milton, Tacoma (2019).



DRAFT: For internal discussion only. Not reviewed or approved on behalf of any party.

FIGURE D-6
1980 Aerial Imagery
U-Haul (South Property)
725 E 25th Street, Tacoma, WA
Tacoma Dome Link Extension




Data Sources: EDR, King and Pierce County, Cities of Federal Way, Fife, Milton, Tacoma (2019).



DRAFT: For internal discussion only. Not reviewed or approved on behalf of any party.

FIGURE D-7
1990 Aerial Imagery
U-Haul (South Property)
725 E 25th Street, Tacoma, WA
Tacoma Dome Link Extension




Data Sources: EDR, King and Pierce County, Cities of Federal Way, Fife, Milton, Tacoma (2019).



DRAFT: For internal discussion only. Not reviewed or approved on behalf of any party.

FIGURE D-8
2006 Aerial Imagery
U-Haul (South Property)
725 E 25th Street, Tacoma, WA
Tacoma Dome Link Extension




Data Sources: EDR, King and Pierce County, Cities of Federal Way, Fife, Milton, Tacoma (2019).



DRAFT: For internal discussion only. Not reviewed or approved on behalf of any party.

FIGURE D-9
2009 Aerial Imagery
U-Haul (South Property)
725 E 25th Street, Tacoma, WA
Tacoma Dome Link Extension

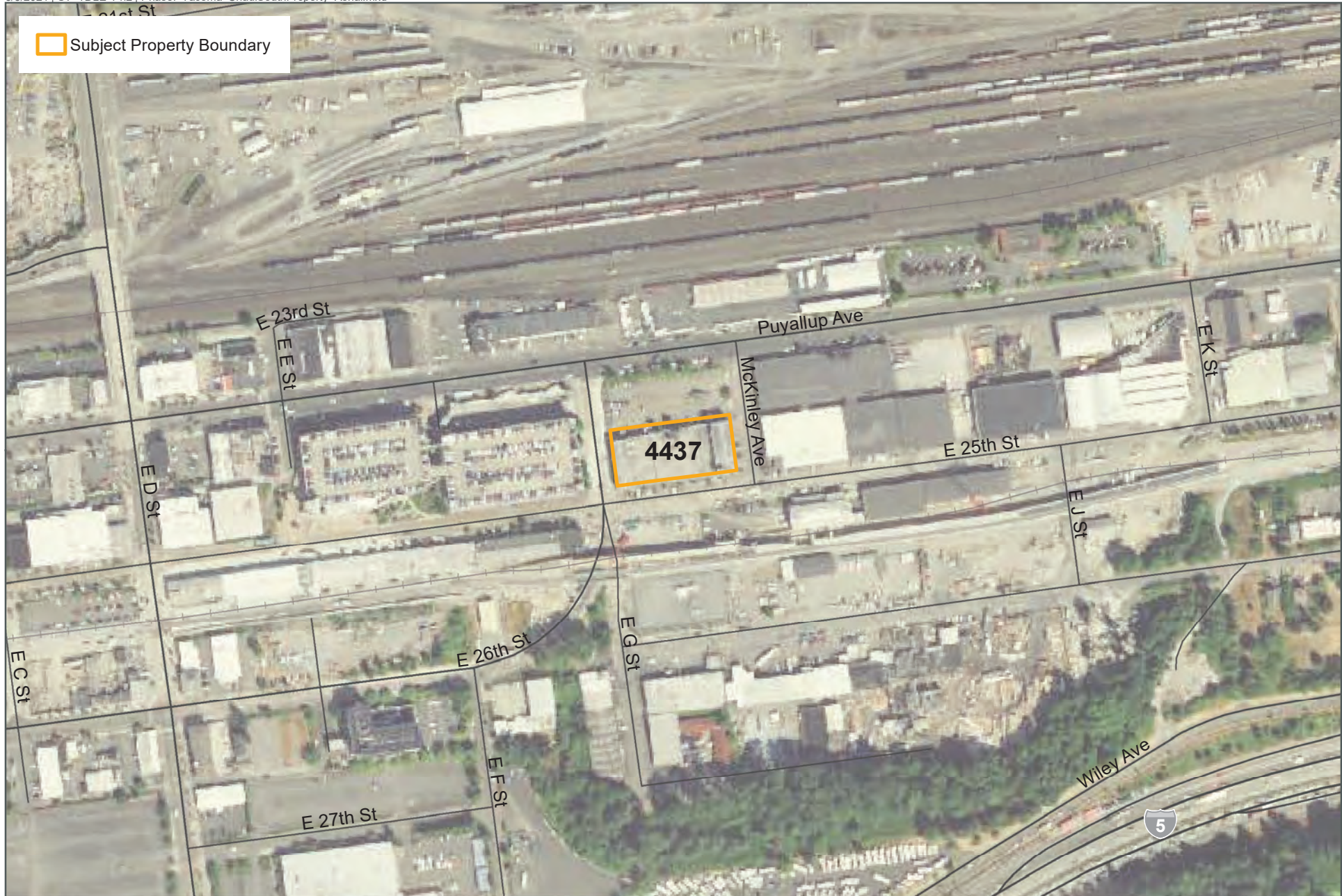


Data Sources: EDR, King and Pierce County, Cities of Federal Way, Fife, Milton, Tacoma (2019).



DRAFT: For internal discussion only. Not reviewed or approved on behalf of any party.

FIGURE D-10
2013 Aerial Imagery
U-Haul (South Property)
725 E 25th Street, Tacoma, WA
Tacoma Dome Link Extension



Data Sources: EDR, King and Pierce County, Cities of Federal Way, Fife, Milton, Tacoma (2019).



DRAFT: For internal discussion only. Not reviewed or approved on behalf of any party.

FIGURE D-11
2017 Aerial Imagery
U-Haul (South Property)
725 E 25th Street, Tacoma, WA
Tacoma Dome Link Extension

Appendix E

Site Photographs





Photo 1. Subject property southeast corner of the building.



Photo 2. Subject property and adjacent property north. Non-hazardous waste drums located north of the building.

Phase I Environmental Site Assessment
TD 4437
U-Haul (South Property)
725 E 25th Street
Tacoma, WA
Sound Transit



Photo 3. Subject Property and adjacent property north, looking east. Monitoring well location on the southwest portion of the adjacent property.



Photo 4. Subject property, looking east. Pole-mounted transformers adjacent to the building.



Photo 5. Subject property, looking northwest towards the adjacent property. Two monitoring wells on the northeast corner of the building.



Photo 6. Subject property, east side of the building looking north.

Phase I Environmental Site Assessment
TD 4437
U-Haul (South Property)
725 E 25th Street
Tacoma, WA
Sound Transit



Photo 7. Adjacent property west.



Photo 8. Adjacent property east.



Photo 9. Adjacent property south.



Photo 10. Adjacent property southwest.

Appendix F

Supporting Documents



Pierce County Assessor-Treasurer
Property Summary

725 E 25TH ST

AMERCO REAL ESTATE COMPANY
2075270010

<p>Tax Description</p> <p>Section 09 Township 20 Range 03 Quarter 11 TACOMA LD COS 1ST L 1 THRU 12 B 7527 TOG/W VAC ALLEY ABUT ORD 19338 EASE OF RECORD # 2390441 DC00579170 6/12/18BB</p>	
<p>Property Details</p> <p>Parcel Number 2075270010 Site Address 725 E 25TH ST Account Type Real Property Category Land and Improvements Use Code 6380-MINI WAREHOUSING</p>	<p>Taxpayer Details</p> <p>Taxpayer Name AMERCO REAL ESTATE COMPANY Mailing Address 2727 N CENTRAL AVE PHOENIX, AZ 85004</p>
<p>Appraisal Details</p> <p>Value Area P11 Appr Acct Type Industrial Business Name UHAUL Last Inspection 06/16/2020-New Construction Appraisal Area 8</p>	<p>Related Parcels</p> <p>Group Account Number 1615 Located On n/a Associated Parcels n/a</p>

Assessed Value

Value Year	2020	Assessed Total	1,924,800
Tax Year	2021	Assessed Land	782,600
Taxable Value	1,924,800	Assessed Improvements	1,142,200
Tax Code Area	005	Current Use Land	0
Tax Code Area Rate	0	Personal Property	0
Notice of Value Mailing Date	06/25/2020		

Assessment Details

2020 Values for 2021 Tax

Taxable Value	\$1,924,800
Assessed Value	\$1,924,800

Tax Amounts Due

Tax Year	Minimum Due	Total Due
TOTAL	0.00	0.00

Property Tax Exemptions

No exemptions

Land Details

Land Economic Area	4081
RTSQQ	03-20-09-11
Value Area	PI1
Square Footage	42,000
Acres	0.964
Front Foot	0
Electric	Power Installed
Sewer	Sewer/Septic Installed
Water	Water Installed

Building 1 Details

General Characteristics

Property Type	Industrial
Condition	Average
Quality	Fair
Neighborhood	801
Occupancy	Mini Storage
Square Feet	76,242
Net Square Feet	92,572
Attached Garage Square Feet	0
Detached Garage Square Feet	0
Carport Square Feet	0
Finished Attic Square Feet	0
Total Basement Square Feet	0
Finished Basement Square Feet	0
Basement Garage Door	0
Fireplaces	0

Built-As

DESCRIPTION	Loft - Industrial
YEAR BUILT	1918
ADJUSTED YEAR BUILT	1970
SQUARE FEET	76,242
STORIES	2
BEDROOMS	0
BATHROOMS	0
EXTERIOR	n/a
CLASS	Wood Frame
ROOF	n/a
HVAC	None
UNITS	0

Improvement Details

Type	Description	Units
Add On	Misc Loft Area (Av)	16,050

Sales History

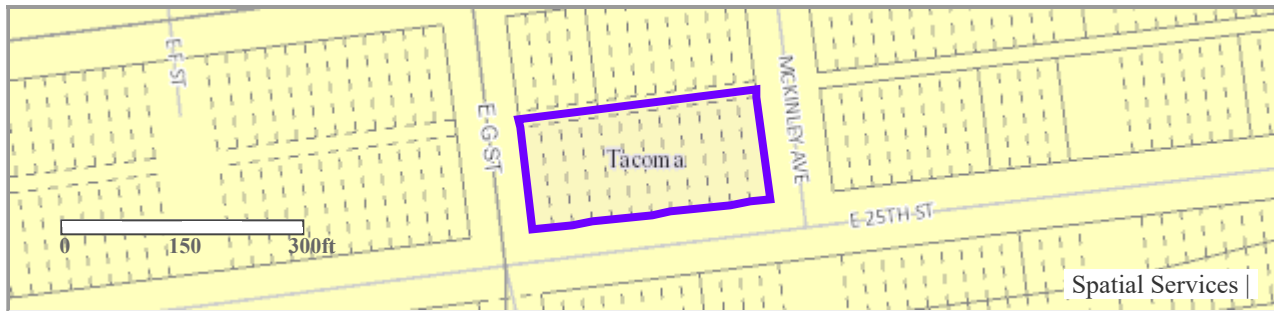
SALE DATE	04/12/2018
ETN	4463908
PARCEL COUNT	3
GRANTOR	LANDMARK TACOMA I/LANDMARK TAC
GRANTEE	AMERCO REAL ESTATE COMPANY
SALE PRICE	3,000,000
DEED TYPE	Special Warranty Deed
SALES NOTES	

SALE DATE	10/04/2006
ETN	4141969
PARCEL COUNT	3
GRANTOR	HAN JOE RO LLC
GRANTEE	LANDMARK TACOMA I/LANDMARK TACOMA II LLC
SALE PRICE	3,040,000
DEED TYPE	Statutory Warranty Deed
SALES NOTES	

SALE DATE	12/01/1998
ETN	0987577
PARCEL COUNT	4
GRANTOR	SPI PROPERTIES LLC
GRANTEE	HAN JOE RO LLC
SALE PRICE	1,235,000
DEED TYPE	Statutory Warranty Deed
SALES NOTES	

SALE DATE	10/01/1998
ETN	0981633
PARCEL COUNT	4
GRANTOR	CARMAN MFG CO
GRANTEE	SPI PROP LLC
SALE PRICE	1,235,000
DEED TYPE	Statutory Warranty Deed
SALES NOTES	

Map



Photos



2020_PRI_1-8-2020_0010001-fbp20200102.jpg

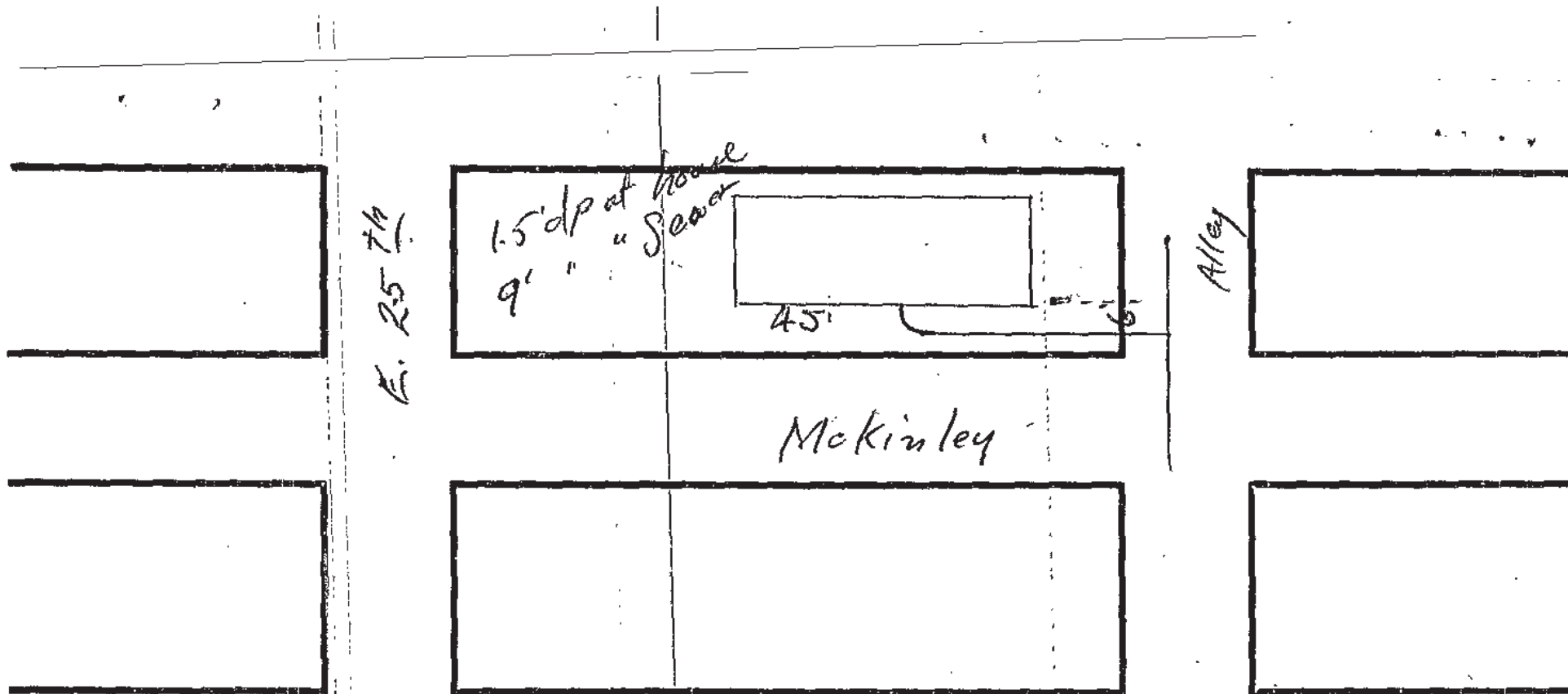
Sketches

2075270010



Sketched by Claire XR
03/28/2008
Sketch by Apex Medina™

2014_IMP_1_5-6-2014_Page 1 - Apex 2075270010 Imp No - 1.JPG



Address 725 East 25th

Permit No. A 3442

Date 6-15-60

Contractor Wambem Co.

Inspected and measurements

taken by Conly

Date 6-15-60

Remarks Hook up made by
Wadnees Crew.


City of Tacoma Certificate of Completion

This is to certify that the INSTALLATION OF PAINT SPRAY BOOTH
located at 725 EAST 25TH STREET, TACOMA, WASHINGTON
has been inspected for compliance with the requirements of the building code for the group and
division of occupancy and the use for which the proposed occupancy is classified, the zoning
code, and all other applicable regulations enforced by the
City of Tacoma for all work authorized by Permit No. BLD2001-01579.

This Certificate is to be posted on the premises.

Date March 11, 2002



By 
Building Official

Wesly J. Co Inc
P.O. Box 5697
Kent, WA 98064

Sign Off Sheet for Certificate of Occupancy

City of Tacoma ■ Department of Public Works ■ Building and Land Use Services Division

<input checked="" type="checkbox"/> Certificate of Occupancy <input type="checkbox"/> Temp. C.O. -time limit _____ <input checked="" type="checkbox"/> Certificate of Completion Description of Work <u>INSTALL PAINT SPRAY BOOTH</u>	Address <u>725 E. 25th ST.</u> Space Number or Tenant _____ Building Permit Number <u>BD 2001-01579</u>
--	---

All categories that are marked under "Inspections Required" must be approved before calling for the "Final Building Inspection."

Inspections Required	Date	Approved By	Phone No.
<input checked="" type="checkbox"/> Fire/Sprinkler/Alarm	<u>2-14-02</u>	<u>CPA/ST</u>	591-5503
<input type="checkbox"/> Land Use/Landscaping	_____	_____	591-5001
<input type="checkbox"/> Plumbing	_____	_____	591-5005
<input checked="" type="checkbox"/> Mechanical/HVAC	<u>2-25-02</u>	<u>MCP/ST</u>	591-5005
<input checked="" type="checkbox"/> Electrical	<u>1-9-02</u>	<u>JAMES/ST</u>	502-8277
<input type="checkbox"/> Construction Div.	_____	_____	591-5760
<input type="checkbox"/> Water Quality	_____	_____	502-8215
<input type="checkbox"/> Boiler	_____	_____	596-3902
<input type="checkbox"/> Sign	_____	_____	591-5005
<input type="checkbox"/> Energy Conservation/Lighting	_____	_____	502-8655
<input type="checkbox"/> Solid Waste Utility	_____	_____	591-5543
<input type="checkbox"/> Rental Registration	_____	_____	591-5005
<input type="checkbox"/> Wastewater Mgmt/ Source Control	_____	_____	502-2162
<input type="checkbox"/> "Letter of Completion" from the Special Inspection Agency			
<input type="checkbox"/> "Letter of Completion" from the Engineer <input type="checkbox"/> Architect <input type="checkbox"/>			
<input type="checkbox"/> Receipt for Temporary Certificate of Occupancy (non refundable fee)			
<input type="checkbox"/> Bonding required for unfinished work. _____			
<input type="checkbox"/> Other _____			

Certificate of Occupancy
3-11-02 PWT

When the inspections required above are approved, call for the final building inspection at 591-5004.

Final Building Inspection ST Date 3-11-02

Corrections or Conditions of Occupancy _____

BUILDING INSPECTION RECORD

Bldg. Address 725 East 25th Street	Owner: Carmen Manufacturing	Perm. C.O.
ZONE:	Address: DBA "Spring Air"	Date Issued
ENERGY: TEC _____ WSEC _____	Phone: Same As Above Tac. 98421	ZONE:
BUILDING PERMIT	PLUMBING PERMIT	MECHANICAL PERMIT
Permit No./Date: 922955--6/26/92	Permit No./Date:	Permit No./Date:
Val/Descr. of Work: \$13,000	WC ___ TUB ___ BASIN ___ SINK ___	For:
Relocated support columns & install support beam on 2nd story of plant to accomdate installation of new machine.	AWN ___ WH ___ FLR DR ___ SHWR ___	Ht Pump ___ A/A Ht Exch ___ Ht Type ___
Contractor: owner above	URIN ___ ADW ___ BWV ___ PRV ___	Contractor:
Address:	OTHER	Phone:
Phone: 383-2415	Contractor:	INSPECTIONS
INSPECTIONS	Phone:	Duct Work:
Foundation: 7-21-92 file	INSPECTIONS	Rough:
Framing: 8-18-92 file	Ground Work:	
ENERGY:	Rough:	
FINAL: 8-18-92 file		
	FINAL:	FINAL:

SANITATION PERMIT

Bldg.
Address _____

SEWER OR SEPTIC TANK DIAGRAM

SUPPLEMENTAL INSP. RECORD

Date _____

Permit No. _____

BUILDING:

SPRINKLER:

--

ENERGY:

PLUMBING:

MECHANICAL:

Contractor _____

Inspected: _____

Date _____

By _____

BUILDING INSPECTION RECORD

Bldg. Address: 725 E. 25th St.	Owner: Joe Young	Perm. C.O. _____
ZONE:	Address: 509 63rd Ave. Ct. NE	Date Issued _____
ENERGY: TEC _____ WSEC _____	Phone: Tacoma 98422	ZONE: _____
BUILDING PERMIT	PLUMBING PERMIT	MECHANICAL PERMIT
Permit No./Date: BLD99-01062 6/28/99	Permit No./Date: PLM99-00442 6/28/99	Permit No./Date: MEC99-00487 6/28/99
Val/Descr. of Work: \$ 25,000	WC 6 TUB _____ BASIN 4 SINK _____	For: Mechanical TI for clothing manu-
Remodel interior to create bathroom	AWM _____ WH 1 FLR DR _____ SHWR _____	facturing(BLD99-01026)
for Han Joe Ro LLC(clothing manu-	URIN _____ ADW _____ BWV _____ PRV _____	Ht Pump _____ A/A Ht Exch _____ Ht Type _____
facturing).	OTHER _____	Contractor: Schweger Enterprises
Contractor: Schweger Enterprises	Contractor: Schweger Enterprises	Phone: (253) 535-0800
Address: 8717 S. Hosmer "B"	Phone: (253) 535-0800	INSPECTIONS
Phone: (253) 535-0800 Tacoma 98444	INSPECTIONS	Duct Work: _____
INSPECTIONS	Ground Work: _____	Rough: _____
Foundation: Check Tidemark	Rough: _____	
Framing: for remainder of	6/29/99 2nd Fl. Rough <i>[Signature]</i>	
ENERGY: inspection history		
FINAL: _____	FINAL: _____	FINAL: _____

SANITATION PERMIT

Bldg.
Address _____

SEWER OR SEPTIC TANK DIAGRAM

SUPPLEMENTAL INSP. RECORD

Date _____

Permit No. _____

BUILDING:

SPRINKLER:

--

ENERGY:

PLUMBING:

MECHANICAL:

Contractor _____

Inspected: _____

Date _____

By _____

BUILDING INSPECTION RECORD

Bldg. Address: 725 E. 25th Str.	Owner: Spring Air Northwest	Perm. C.O.
ZONE:	Address:	Date Issued
ENERGY: TEC _____ WSEC _____	Phone:	ZONE:
BUILDING PERMIT	PLUMBING PERMIT	MECHANICAL PERMIT
Permit No./Date: 941642--5/20/94	Permit No./Date:	Permit No./Date:
Val/Descr. of Work: \$28,160.	WC _____ TUB _____ BASIN _____ SINK _____	For:
Strip & reroof portion of	AWM _____ WH _____ FLR DR _____ SHWR _____	
commercial bldg.	URIN _____ ADW _____ BWV _____ PRV _____	Ht Pump _____ A/A Ht Exch _____ Ht Type _____
	OTHER	Contractor:
Contractor: Waynes Roofing Inc.	Contractor:	Phone:
Address: 13105 Houston Rd	Phone:	INSPECTIONS
Phone: Sumner 98390 863-4455	INSPECTIONS	Duct Work:
INSPECTIONS	Ground Work:	Rough:
Foundation:	Rough:	
Framing:		
ENERGY:		
FINAL: 6 16 94 W	FINAL:	FINAL:

SANITATION PERMIT

Bldg.
Address _____

SUPPLEMENTAL INSP. RECORD
BUILDING:
SPRINKLER:
MECHANICAL:

Date

SEWER OR SEPTIC TANK DIAGRAM
Permit No.

Inspected: _____
Date _____
By _____

Contractor

CITY OF TACOMA

INTER-DEPARTMENTAL COMMUNICATION

To Tony Kolar - Prin Prof Civ Engr
Public Works Division

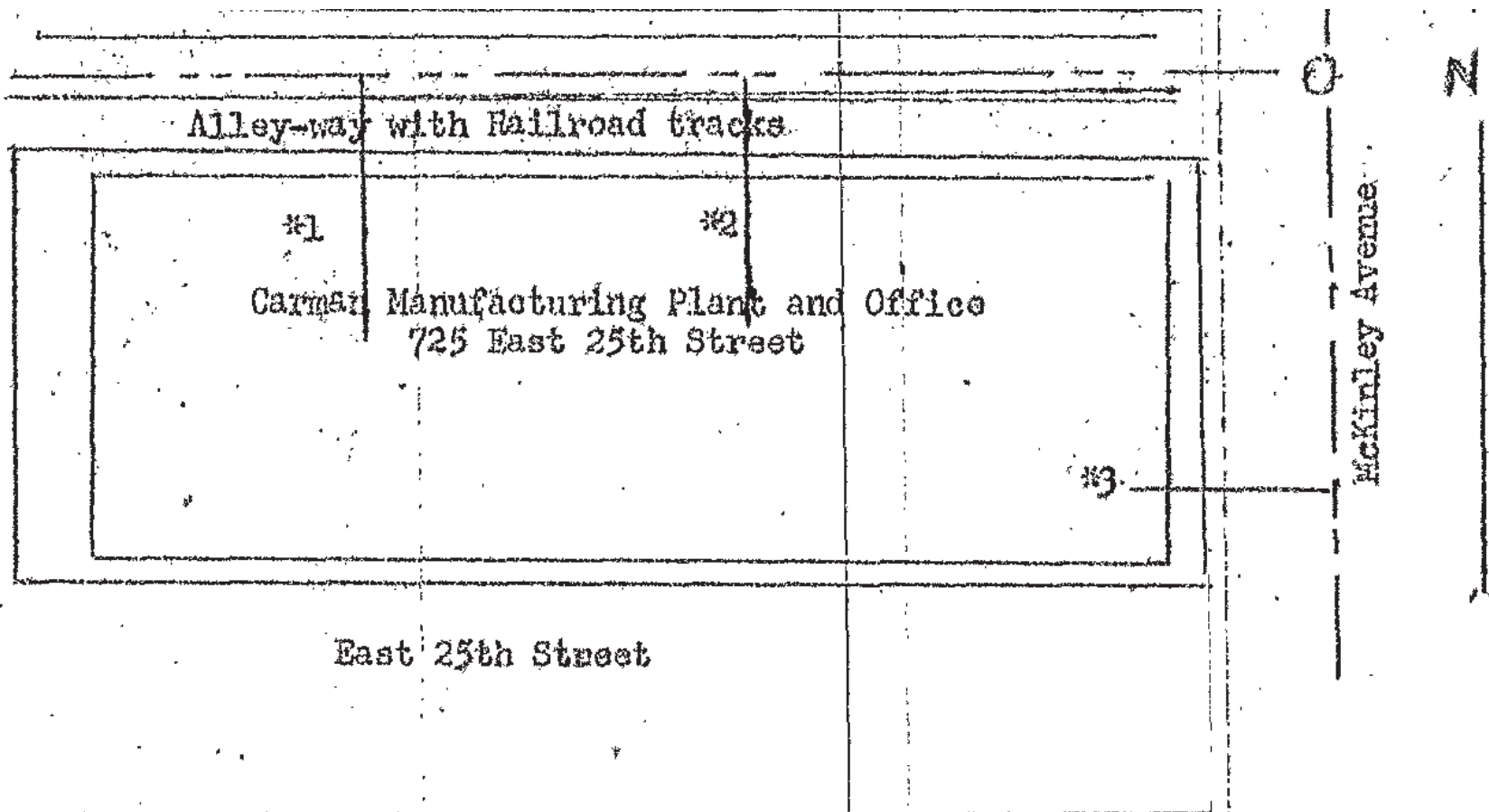
From Ted Magnusson, Sanitation
Representative

Subject Pertinent information relating
to Sanitary Sewers at Garman
~~Manufacturing Company~~ located
at 725 East 25th Street.

Date 12-7-70

Puyallup Avenue





Alley-way with Railroad tracks

#1 #2
 Carmax Manufacturing Plant and Office
 725 East 25th Street

#3

McKinley Avenue

East 25th Street

- *1 - 2 facilities on 1st floor - 1 facility 2nd floor
- *2 - 1 facility 2nd floor level
- *3 - 2 facilities on ground floor (Office)

Note: I could not ascertain for sure that office facilities flow to McKinley Sanitary sewer or to Alley sewer run. (*3)

L. Ketcham

Lyman Ketcham, Superintendent Sewer Utility

Ted Magnusson

Ted Magnusson
 Sanitation Representative

SAFETY PAYS — YOU!

cc Kolar
 Bronow
 Bruns

BUILDING INSPECTION RECORD

BUILDING ADDRESS 725 East 25th St.		OWNER Carman Mfg. Co.		ZONE	
LESSEE		OWNER'S ADDRESS			
BUILDING PERMIT		PLUMBING PERMIT		INSPECTION	
DATE 8-29-83	NO. 833118	DATE	NO.	BUILDING	FINAL <i>OK</i>
NATURE OF WORK \$39,500 Strip & reof with class A.				10/12/84 <i>WTF</i>	
				PLUMBING	
FOUNDATION		WATER - CLOSETS		ROUGH	
		BATH TUBS		FINAL	
CHIMNEYS		WASH BASINS			HEATING
		SINKS		FINAL	
FRAMING		WASH TRAYS			
		A.W. MACHINE			SEWER OR SEPTIC TANK
GARAGES		WATER - HEATER			
		FLOOR DRAINS			
		SUMPS			
		SHOWER BATHS			
		URINALS			
		DISHWASHER			
		DR. FOUNTAIN			
CONTRACTOR		CONTRACTOR			
Wayne's Roofing 847- <small>PWK 4130 0005 (09/76)</small>					

0712

SANITATION PERMIT

725 East 25th St.

DATE

NO.

HEATING PERMIT

SEWER OR SEPTIC TANK DIAGRAM

DATE 12-20-83 NO. 834656

DATE 12-23-84 NO. 840289

WATER-HEATER	RANGE	SPACE-HEATER	BASEMENT FURNACE	COUNTER-FLOW FURNACE	FLOOR-FURNACE	HORIZONTAL FURNACE	WALL-FURNACE	BOILER	CONVERSION BURNER		

AIR TANK

AIR TANK REPAIR-#840289

CONTRACTOR

Lovell Boiler 474-2466

CONTRACTOR

ELEVATOR

BUILDING INSPECTION RECORD

ADDRESS 725 East 25th		OWNER Carman Manufacturing		ZONE M 2	
BUILDING PERMIT		PLUMBING PERMIT		INSPECTION	
DATE 8-7-70	NO. E 35625	DATE	No.		BUILDING FINAL 6/24/76
NATURE OF WORK \$1500		WATER-CLOSETS		No record of final insp.	
Repairs on freight elevator		BATH TUBS		PLUMBING	
FOUNDATION <i>hoist Ropes</i>		WASH BASINS		ROUGH	
<i>6.01. Rope Regroove</i>		SINKS		FINAL	
CHIMNEYS <i>5-1/2" sleeve</i>		WASH TRAYS		HEATING	
<i>Test safety mat. 505</i>		A.W. MACHINE		FINAL	
FRAMING		WATER-HTR.		SEWER OR SEPTIC TANK	
GARAGES		FLOOR DRAINS			
		SUMPS			
		SHOWER BATHS			
		URINALS			
		DISHWASHER			
		DR. FOUNTAIN			
Montgomery Elevator Co. 903 Western Ave., Seattle					
CONTRACTOR 98104		CONTRACTOR			

SANITATION PERMIT

DATE

No.

HEATING PERMIT

SEWER OR SEPTIC TANK DIAGRAM

DATE

No.

DATE

No.

WATER-HTR.

RANGE

SPACE-HTR.

BASEMENT
FURNACE

COUNTER-FLOW
FURNACE

FLOOR-FURNACE

HORIZONTAL
FURNACE

WALL-FURNACE

BOILER

CONTRACTOR

CONTRACTOR

BUILDING INSPECTION RECORD

Bldg. Address: 725 East 25th St	Owner: Carman Mfg Co	Perm. C.O. _____
ZONE: _____	Address: _____	Date Issued: _____
ENERGY: TEC _____ WSEC _____	Phone: _____	ZONE: _____
BUILDING PERMIT	PLUMBING PERMIT	MECHANICAL PERMIT
Permit No./Date: B89002561--6/27/89	Permit No./Date: _____	Permit No./Date: 890319--9/12/89
Val./Descr. of Work: \$8,000 Construct stairway in office	WC _____ TUB _____ BASIN _____ SINK _____ AWM _____ WH _____ FLR DR _____ SHWR _____ URIN _____ ADW _____ BWV _____ OTHER _____	For: boiler repair Ht Pump _____ A/A Ht Exch _____ Ht Type _____
Contractor: A E Berger Const Co 121 East 121st Tacoma, WA 98445 Phone: 531-9001	Contractor: _____ Phone: _____	Contractor: C H Murphy/Clark Ullman Phone: 475-6544
INSPECTIONS	INSPECTIONS	INSPECTIONS
Foundation: <div style="border: 1px solid black; padding: 5px; text-align: center;">INSPECTIONS EXPIRED JAN 1 0 2000</div>	Ground Work: _____ Rough: _____	Duct Work: _____ Rough: <div style="border: 1px solid black; padding: 5px; text-align: center;">EXPIRED JAN 1 0 2000 NULL AND VOID BY LIMITATION. By <i>PR</i></div>
ENERGY: NULL AND VOID BY LIMITATION. <i>PR</i>	FINAL: _____	FINAL: _____

Bldg.
Address

SANITATION PERMIT

SEWER OR SEPTIC TANK DIAGRAM

SUPPLEMENTAL INSP. RECORD

Date

Permit No.

BUILDING:

SPRINKLER:

ENERGY:

PLUMBING:

MECHANICAL:

Contractor

Inspected:

Date _____

By _____

INSPECTION RECORD

ZONE M 1

ADDRESS 725 East 25th

PLAN FILE

C.O. DATE

PERMIT		NATURE OF PERMIT	INSPECTIONS		
DATE	NO.		ROUGH FORMS	FRAME	FINAL
6-15-60	A3442	SEWER: See other card			
8-11-60	E7931	BLDG: Set steel tank \$500 (Carmen Mfg Co. by Alpa Corp.)			8-15-60 RB
8-11-60	A6853	HTG: Boiler w/7000 gal oil tank (Carman Mfg by H-K Western)			8-19-60 CJH
8-26-60	E8066	BLDG: Enclose boiler & fireproof \$500		9-6-60 JF	12-20-60 JF
7-15-63	E16120	BLDG: Preparation for installing conveyors \$500 (by Grinnell Constr.)			4-17-64 JF
10-29-63	A13412	HTG: 19 unit heaters (by Weber Plbg/Htg)			5-4-64 RP
9-20-63	E16693	BLDG: Bring freight elevator to Code (by Montgomery Elevator Co.)			OK-D Larson
11-18-63	E17097	BLDG: Rainproofing West end of bldg; close in windows \$500 (by Grinnell)		11-18-63 JF	1-10-64 JF
2-24-64	E17661	BLDG: Maintenance shop in factory \$600 (by Grinnell)			4-17-64 JF

ADDRESS

725 East 25th

PERMIT.		NATURE OF PERMIT	INSPECTIONS		
DATE	NO.		ROUGH FORMS	FRAME	FINAL
4-16-64	E18096	BLDG: Openings for new doors \$500 (Carman Mfg by Grinnell Constr.)			4-17-64 JF
10-29-65	E22245	BLDG: Partial reside/factory bldg \$18,000 by Grinnell			2-21-66 JF
1-6-66	E22584	BLDG: Fire exit in mfg plant \$1500	"	1-18-66 JF	2-21-66 JF
			Parapet O.K.	1-18-66 JF	
9-6-67	E26934	BLDG: Replace sills \$1500 (Carman Mfg by Grinnell Constr.)	9-11-67 JF		7-1-68 JF
10-31-68	A24681	HTG: Piping (by Hurley Engineering)			11-1-68 RP
8-21-70	E35748	BLDG: Re-siding & re-roofing \$15,000 (J. L. Carman by Grinnell Constr.)		8-27-70 JF	3-2-71 JF
12-7-70	-----	SEWER INFO: See 8½ x 11 sheet			
9-29-71	E38879	BLDG: Loading dock III \$3500 (Grinnell)	12-14-71 IC		
			12-30-71 JF		1-14-72 JF
3-29-72	E40287	BLDG: Re-side S & E sides of mfg bldg \$22,000 (by Grinnell)		6-9-72 JF	8-22-72 JF
		Continue on Card 2			

BUILDING INSPECTION RECORD

Bldg. Address 725 E. 25th St.	Owner: D B A Spring Air NW Carman MFG Co.	Perm. C.O.
ZONE:	Address: 725 E. 25th St.	Date Issued
ENERGY: TEC _____ WSEC _____	Phone: Tacoma 98421	ZONE:
BUILDING PERMIT	PLUMBING PERMIT	MECHANICAL PERMIT
Permit No./Date:	Permit No./Date:	Permit No./Date:
Val/Descr. of Work:	WC ___ TUB ___ BASIN ___ SINK ___	For:
	AWM ___ WH ___ FLR DR ___ SHWR ___	
	URIN ___ ADW ___ BWV ___ PRV ___	Ht Pump ___ A/A Ht Exch ___ Ht Type ___
	OTHER	Contractor:
Contractor:	Contractor:	Phone:
Address:	Phone:	INSPECTIONS
Phone:	INSPECTIONS	Duct Work:
INSPECTIONS	Ground Work:	Rough:
Foundation:	Rough:	
Framing:		
ENERGY:		
FINAL:	FINAL:	FINAL:

SANITATION PERMIT

Bldg. Address 725 E. 25th St.

SEWER OR SEPTIC TANK DIAGRAM

SUPPLEMENTAL INSP. RECORD

Date 2/24/99

Permit No. SWR99-00164

BUILDING:

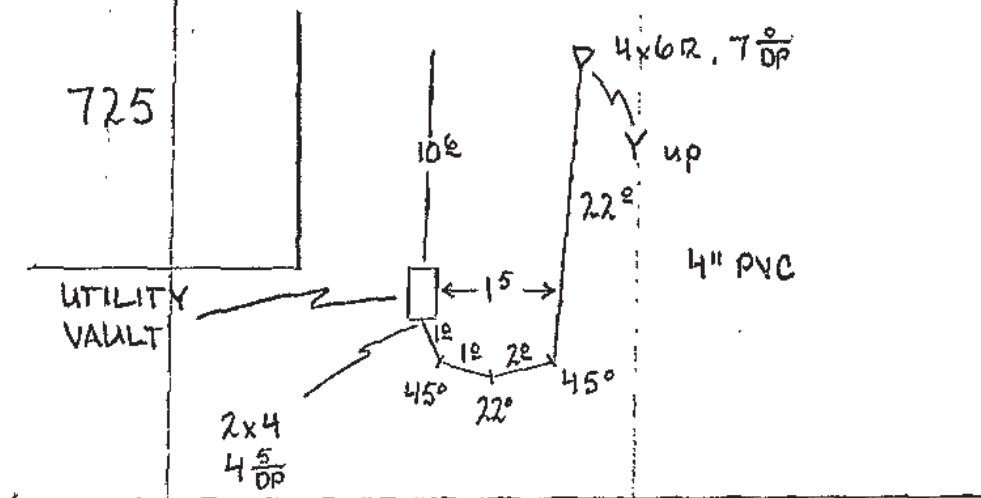
Connect effluent pipe from pretreatment vault to existing side sewer. A discharge meter on effluent pipe of pretreatment equipment has been approved by Al Aplin & Mike Kennedy. See attached e-mails.

SPRINKLER:

ENERGY:

PLUMBING:

MECHANICAL:



McKINLEY

Plyallup Ave

Inspected:

Date 2.25.99

By JPF

Contractor Clean Service Company Inc. 432-8005

BUILDING ADDRESS: 725 EAST 25TH STREET

SAP NUMBER: 400000 59981

DATE ISSUED: 10/21/05

SANITATION RECORD



CITY OF TACOMA - Construction Division

SIDE SEWER DRAWING

CONTRACTOR:

MARUS BACKHOE

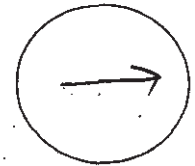
INSPECTED BY:

H. VONDETTI

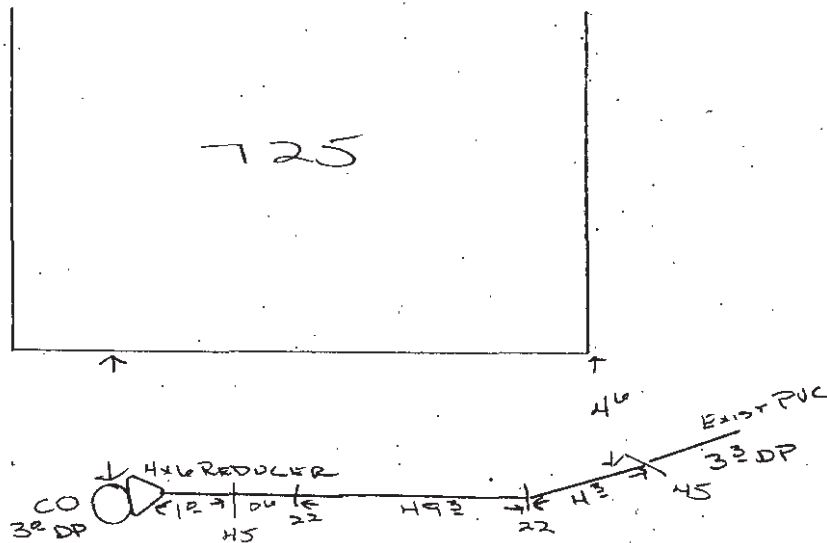
DATE INSPECTED:

10/24/05

COMMENTS:



NORTH



STATUS:

NEW

REPAIR

OTHER

BUILDING INSPECTION RECORD

Bldg. Address 725 E. 25th St.	Owner: Spring Air Mattress Co.	Perm. C.O.
ZONE:	Address:	Date Issued
ENERGY: TEC _____ WSEC _____	Phone:	ZONE:
BUILDING PERMIT	PLUMBING PERMIT	MECHANICAL PERMIT
Permit No./Date:	Permit No./Date:	Permit No./Date: 924166--9/2/92
Val/Descr. of Work:	WC _____ TUB _____ BASIN _____ SINK _____	For: 1 Boiler Repr
	AWM _____ WH _____ FLR DR _____ SHWR _____	
	URIN _____ ADW _____ BWV _____ PRV _____	Ht Pump _____ A/A Ht Exch _____ Ht Type _____
	OTHER	Contractor: CH Murphy/Clark-Ullman
Contractor:	Contractor:	Phone: 475-6566
Address:	Phone:	INSPECTIONS
Phone:	INSPECTIONS	Duct Work:
INSPECTIONS	Ground Work:	Rough: <div style="border: 1px solid black; padding: 5px; display: inline-block;">EXPIRED</div>
Foundation:	Rough:	JAN 1 8 2000
Framing:		
ENERGY:		NULL AND VOID BY LIMITATION. <i>By [Signature]</i>
FINAL:	FINAL:	FINAL:

SANITATION PERMIT

Bldg.
Address _____

SEWER OR SEPTIC TANK DIAGRAM

SUPPLEMENTAL INSP. RECORD

Date _____

Permit No. _____

BUILDING:

SPRINKLER:

ENERGY:

PLUMBING:

MECHANICAL:

Inspected: _____

Date _____

By _____

Contractor _____

This Page Intentionally Left Blank

Marvin D. Boland Collection BOLAND-B16360

...



Item Description

Title

Marvin D. Boland Collection BOLAND-B16360

Description

This section of East 25th St. in 1927 contained several businesses located side-by-side. From L-R: Tacoma Biscuit & Candy Co. (601-605 E. 25th); Olympic Ice Cream Co. (615-617 E. 25th); Olympic Ice Co. (619-623 E. 25th) and the Carman Mfg. Co., a furniture and mattress factory, at 701-723 E. 25th. Several cars, including at least one delivery truck, are parked outside the buildings. G57.2-040; TPL-2405

Subjects

Commercial streets--Tacoma--1920-1930; Streets--Tacoma--1920-1930; Automobiles--Tacoma--1920-1930; Tacoma Biscuit & Candy Co. (Tacoma); Olympic Ice Cream Co. (Tacoma); Olympic Ice Co. (Tacoma); Carman Manufacturing Co. (Tacoma);

Image Date

1927-02-10

Decade

1920s (/digital/collection/p17061coll21/search/searchterm/1920s/field/decade/mode/exact/conn/and)

Can you help?

If you have information about this image, contact the Northwest Room staff at nwr@tacomalibrary.org. Please remember to reference the image number. Thank you!

Image type

Jpeg Image (/digital/collection/p17061coll21/search/searchterm/Jpeg%20Image/field/image/mode/exact/conn/and)

Print type

8x10"

Local identifier

55\37576.jpg

Collection

Marvin D. Boland Collection

(/digital/collection/p17061coll21/search/searchterm/Marvin%20D.%20Boland%20Collection/field/source/mode/exact/conn/and)

Series

Marvin D. Boland Collection BOLAND

(/digital/collection/p17061coll21/search/searchterm/Marvin%20D.%20Boland%20Collection%20BOLAND/field/series/mode/exact/conn/and)

More Information

[About the Image Archive](/cdm/about/collection/p17061coll21)

Image Filename

37576.jpg

Rights

Tacoma Public Library supports free public access to all of its resources. High-resolution copies of images in the Image Archive may be downloaded for personal or research use at no charge. It is the responsibility of the user, however, to address issues or concerns related to copyright. Images used for publication or display shall credit Tacoma Public Library as follows: Tacoma Public Library, (image number)

Cleanup Site Details

Cleanup Site ID: 5476
Cleanup Site ID: 5476 **Facility/Site ID:** 9111625 **UST ID:** 6904 [Site Page](#) [Site Documents](#) [View Map](#)
Cleanup Site Name: SPRING AIR NORTHWEST [Glossary](#)
Alternate Names: CARMAN MFG CO, SPRING AIR NORTHWEST, SPRING AIR NW CARMAN MFG CO, SPRING AIR NW DIV CARMAN MFG CO

LOCATION
Address: 725 E 25TH ST **City:** TACOMA **Zip Code:** 98421 **County:** Pierce

Latitude: 47.24085 **Longitude:** -122.42451 **WRIA:** 10 **Legislative District:** 27 **Congressional District:** 9 **TRS:**
DETAIL

Status: Cleanup Started	NFA Received? No	Is PSI site? Yes
Statute: MTCA	NFA Date: N/A	Current VCP? Yes Past VCP? Yes
Site Rank: N/A	NFA Reason: N/A	Brownfield? No
Site Manager: Meng, Sam	Responsible Unit: Headquarters	Active Institutional Control? No

CLEANUP UNITS

Cleanup Unit Name	Unit Type	Unit Status	Resp Unit	Unit Manager	Current Process
SPRING AIR NW-DIV CARMAN MFG CO	Upland	Cleanup Started	HQ	Meng, Sam	Standard Voluntary Cleanup Program

ACTIVE INSTITUTIONAL CONTROLS

Instrument Type	Restriction Media	Restrictions/Requirements	Date	Recording Number	Recording County	Tax Parcel
-----------------	-------------------	---------------------------	------	------------------	------------------	------------

There are no current Institutional Controls in effect for this site.

AFFECTED MEDIA & CONTAMINANTS

Contaminant	MEDIA					
	Soil	Groundwater	Surface Water	Sediment	Air	Bedrock
Petroleum Products-Unspecified		C				
Petroleum-Other	C					
Polychlorinated biPhenyls (PCB)	B					

Key:
 B - Below Cleanup Level C - Confirmed Above Cleanup Level RA - Remediated-Above
 S - Suspected R - Remediated RB - Remediated-Below

SITE ACTIVITIES

Activity	Status	Start Date	End Date/ Completion Date
Site Discovery/Release Report Received	Completed		6/24/1998
Initial Investigation / Federal Preliminary Assessment	Completed		6/24/1998
LUST - Notification	Completed		9/8/1998
VCP Opinion on Remedial Investigation Work Plan	Completed	9/8/1998	5/18/2006
LUST - Site Assessment Report	Completed		9/22/1998
LUST - Site Assessment Report	Completed		9/22/1998
LUST - Site Assessment Report	Completed		10/7/1998

Cleanup Site Details

Cleanup Site ID: 5476

SITE ACTIVITIES			
Activity	Status	Start Date	End Date/ Completion Date
VCP Opinion on Remedial Investigation	Completed	11/9/2006	12/28/2006
VCP Opinion on Remedial Investigation	Completed	5/29/2007	6/15/2007
VCP Opinion on Remedial Investigation Work Plan	Completed	12/20/2007	3/11/2008
VCP Receipt of Plan or Report	Completed		7/19/2010
VCP Status Request	Completed	4/14/2015	7/25/2016
VCP Receipt of Plan or Report	Completed		7/27/2016
VCP Receipt of Plan or Report	Completed		10/11/2016

Site Name: **SPRING AIR NW DIV CARMAN MFG CO** [Glossary](#)

UST ID: 6904	Facility/Site ID: 9111625	Latitude: 47.24085	Active Tag(s): N/A
Address: 725 E 25TH ST TACOMA, WA 98421		Longitude: -122.42451	Responsible Unit: Southwest
		County: Pierce	

Tank Summary

Tank Name	Tank Status	Tank Install Date
1	Removed	12/31/1964

Tank Name: 1 **Tank Status:** Removed

Tank Installation: 12/31/1964 **Tank Upgrade:** **Business License Endorsement Expiration:**

Tank Status Date: 8/6/1996 **Piping Installation:** **Tank Permanently Closed Date:**

Tank Information	Piping Information
Material:	Material:
Construction:	Construction:
Corrosion Protection:	Corrosion Protection:
Manifolded Tank:	SFC* at Tank:
Release Detection:	SFC* at Dispenser/Pump:
Tightness Test:	Primary Release Detection:
Spill Prevention:	Secondary Release Detection:
Overfill Prevention:	Pumping System:
Actual Capacity:	Turbine Sump Construction:
Capacity Range:	*SFC = Steel Flex Connector

Compartment	Substance Stored	Substance Used	Capacity
1			

October 10, 2016

Mr. Joe Carman
c/o Spencer Law Firm
1326 Tacoma Avenue South
Tacoma, Washington 98402

Re: **Remedial Investigation Workplan**

Spring Air Northwest
725 East 25th Street
Tacoma, Washington

Mr. Carman:

EcoCon, Inc. (ECI) appreciates the opportunity to submit this Remedial Investigation Workplan for the property located at 725 East 25th Street in Tacoma, Washington (the Property). It is our understanding that the Washington State Department of Ecology (Ecology) recently issued a letter titled "Request for Information on Status of VCP Project", dated April 14, 2015 (Attached). This letter specifically requests the following information:

- Cleanup Status Report;
- Any Reports Documenting the Cleanup; and,
- Plan and Schedule for Completing the Cleanup.

Per your request, ECI completed a review of all available records relating to environmental work completed the Property and is prepared to produce a Cleanup Status Report and provide any available environmental reports not already submitted to Ecology. ECI's review, as summarized in this proposal, also identified the first steps necessary to communicate a plan and schedule for completing the cleanup.

In order to evaluate cleanup alternatives, Ecology requires that the "Site" is fully defined. The Site is defined by Ecology as the full vertical and lateral extent of contamination resulting from a release of hazardous substances. In this instance, the impacts to soil and groundwater from a release of petroleum hydrocarbons associated with the former fueling station on the northwest corner of the Property. As described below, Ecology has determined that this Site is not currently defined.

Site Location and Description

The Property consist of a single tax parcel (Pierce County #2075270010), currently improved with a manufacturing building and parking lot in the upland edge of the industrial Tacoma Tideflats area. Land use in the vicinity includes rail yards, a transit station, train station, and industrial and commercial businesses.

Historical use of the Property, on the portion where the current 1891-vintage building exists, has included manufacturing (furniture and mattress), a warehouse company, and a heating and boiling company. The area of the Property currently utilized for parking was developed by at least 1896, and has included lumber/wood storage, part of a sawmill and engine shop, a fuel and service station, and a restaurant.

Previous Environmental Investigations

Previous research has uncovered the following recognized environmental conditions (RECs) associated with the Site: three underground storage tanks (USTs) associated with the gasoline service station in the northwest corner of the Site, a storage area for varnish and oil in the vicinity of the current parking garage, and a UST that fueled the building's boiler.

Heating Oil UST

Environmental investigative and remedial activities began in 1986, with the reporting of one UST on the Property, associated with the boiler at the manufacturing facility. This approximately 7,000-gallon diesel UST is located under the current building and was closed in place in 1989 by Don Golden Company. One soil sample was collected from the UST area and analyzed for TPH. The soil sample contained a reported TPH concentration of 53.2 mg/kg, below the Model Toxics Control Act (MTCA) Cleanup Level of 2,000 mg/kg.

A Level I Site Assessment was later conducted by Creative Environmental Technologies, Inc. (CETI). Three soil borings were advanced in the vicinity of the former boiler, which confirmed significant free-phase hydrocarbon contamination in two of the three borings.

In August 1998, CETI conducted a Level II site assessment to further investigate environmental concerns identified in the Level I assessment. Thirty three borings were drilled in the boiler UST area north of the building, one test pit adjacent to the factory building (the exact disposition is unknown), one temporary monitoring well, and three permanent monitoring wells were installed (MW3 through MW5). Selected soil samples were analyzed for DRO, ORO, chlorinated solvents, PCBs, total metals, volatile organic compounds (VOCs), and polycyclic aromatic hydrocarbons (PAHs). Visible free product was encountered in several borings (B1, B4, B5, B6, B10, B17, B19, and B22) and a lens of diesel/heating oil was identified between five and eight feet bgs. The concentration of DRO in B1, which was used as a temporary monitoring well, exceeded the MTCA Method A cleanup level at 41,500 µg/L. Additional analysis of the soil sample from B31 included EPH/VPH and PAH analysis, which confirmed diesel as the predominant hydrocarbon at the Site. B31 contained concentrations of DRO in excess of MTCA Method A cleanup levels, and cPAH concentrations in slight excess of the Method B cleanup levels for benzo[a]anthracene, chrysene, and benzo[a]pyrene.

The Site was entered into the Washington State Department of Ecology (Ecology) Voluntary Cleanup Program (VCP) in September 1998, with a request for opinion on a proposed remedial action. Ecology approved CETI's November 1998 Cleanup Action Plan (CAP), which utilized the remedial alternative of removing contaminated soil outside the building and using a pump and treat system inside the building,

with possible bioventing later on. Quarterly groundwater monitoring was approved for five years (monthly for the first six months).

Following the Level II site assessment, CETI excavated the diesel-contaminated soil from the parking lot and up to within several feet of the north and east walls of the building. A total of 2,804 tons of contaminated soil was transported offsite for disposal. Diesel-contaminated soil remained under the building, so an impermeable geomembrane was installed vertically between the contaminated soil in place near the building and the clean fill material. The pump and treat system outlined in the CAP was approved by Ecology and installed by CETI in 1999 to remove the remaining free-phase hydrocarbons from the Site. Six recovery wells were installed inside the building (RW1 through RW6) and two were installed outside, near the northeast corner of the building (RW7 and RW8). Approximately 100 gallons of free product were sequestered during the two years the pump and treat system was in operation. In April 2001, the system was shut off and the pumps were removed from recovery wells, due to the results of groundwater sampling and reduced amount of product recovery. Several years of groundwater monitoring was then conducted by Sound Environmental Strategies (SES), which effectively shows a stable groundwater plume which is laterally defined.

In September 2006, a prospective purchaser of the Property contracted a Phase I and II Environmental Site Assessment at the Site from Swift Creek Environmental (SCE). Piezometers were installed as part of the investigation to determine groundwater flow at the Site. SCE performed a limited subsurface investigation which included the collection of groundwater samples from existing monitoring wells (RW-2 and MW-4) on March 27, 2006, and groundwater and soil samples from recently installed temporary piezometers (MWA and MWB), boring B-3, and existing monitoring well MW-4. One soil sample was collected from B-3 (northwest of the former boiler), MWA, and MWB and analyzed for DRO, VOCs, semi-volatile organic compounds (SVOCs), polychlorinated biphenyls (PCBs), and Resource Conservation and Recovery Act (RCRA) metals, including arsenic, barium, cadmium, chromium, lead, mercury, silver, and selenium. Groundwater samples were collected and analyzed for DRO, VOCs, SVOCs, PCBs, and RCRA metals. SCE concluded metals concentrations were consistent with background levels in soil. No PCBs, SVOCs, or VOCs were detected in soil. The groundwater samples collected from MWA and MWB contained concentrations of DRO and ORO in excess of the MTCA Method A Cleanup Level.

Gasoline Service Station

As part of the Level I Site Assessment conducted by CETI in 1998, a geophysical survey was conducted by Apollo Geophysics in July 1998 in the area of the former service station. The geophysical survey identified three USTs: one 550-gallon, one 1,000-gallon, and one 2,000-gallon tank. The USTs were removed by Environmental Tank Services (ETS) under the direction of CETI in July 1998. Soil impacted with concentrations of diesel-, oil-, and gasoline- range organics (DRO, ORO, and GRO) below MTCA Method A cleanup levels was encountered in the fill material of the removed gas station USTs. Confirmation soil samples from the UST basin excavation indicated concentrations of all analytes below laboratory reporting limits (non-detect) and well below MTCA Method A cleanup levels.

In an effort to further characterize the release identified in the area of the former fueling station, Environmental Management Services (EMS) advanced four borings (B1 through B4) to twelve feet bgs in

the northwest corner of the Property. Soil and groundwater samples were collected and analyzed for benzene, toluene, ethylbenzene, xylenes (BTEX), GRO, DRO, and ORO. Selected samples were also analyzed for the presence of VOCs, PAHs, PCBs, and metals (arsenic, cadmium, chromium, lead, and mercury). GRO was detected at a concentration exceeding the MTCA Method A cleanup level in soil samples collected from boring B4. Groundwater collected from B4 also contained concentrations of DRO and ORO exceeding MTCA Method A cleanup levels. Groundwater collected from B1, B3, and B4 contained concentrations of lead in excess of the MTCA Method A Cleanup Level of 15 ug/L and the groundwater sample collected from B3 contained a concentrations of chromium exceeding the MTCA Method A cleanup level.

On June 15, 2007 Ecology provided an opinion on the completed remedial actions for the Site, which concluded that further characterization was necessary to adequately define the contamination associated with the former service station. Specifically:

- Petroleum hydrocarbon contamination in soil;
- Metals in soil;
- Petroleum hydrocarbons in groundwater;
- Volatile organic compounds in groundwater; and,
- Metals in groundwater.

Ecology suggested that groundwater monitoring wells should be installed in order to define the extent of this contamination. Ecology's opinion letter is attached to this proposal.

PROPOSED SCOPE OF WORK

Focused Subsurface Investigation

Included in this FSI will be the survey and identification of subsurface utilities, and the collection and analysis of soil and groundwater samples from multiple locations in the area of the former service station. ECI also proposes to collect groundwater samples from the existing well network originally installed to define the nature and extent of the DRO and ORO contamination. ECI will then compile the data acquired and complete a detailed report providing the FSI findings, opinions and recommendations.

Pre-Sampling Activities

- Public and Private utility location identification at the Site
- Preparation of Site-Specific Health and Safety Plan (HASP)

Limited Geophysical Survey

Prior to completing the sample collection portion of the project, ECI will complete a thorough non-invasive geophysical survey of the Site, using electromagnetic survey techniques. The intent of the limited geophysical survey is to locate and trace subsurface utilities and other buried equipment and "clear" each boring location.

Sample Collection

ECI will complete up to eight (8) borings using direct push sampling techniques as shown on the attached "Figure 3". Exact boring locations will be determined in the field by a qualified environmental professional based on geophysical survey data, utility locations and site observations. All drilling will be completed by a licensed driller as required in Washington Administrative Code (WAC) 173-160.

Soil will be field-screened utilizing olfactory techniques and physical observations such as soil staining and sheen presence prior to sample collection. Soil samples locations will be determined in the field by a qualified environmental professional. All soil samples will be collected in accordance with industry standard sampling techniques.

If groundwater is encountered, samples will be collected using industry standard techniques, including the use of low flow sampling equipment and disposable (single-use) polyethylene and silicon tubing.

Following collection, each discrete sample will be placed in new, laboratory provided containers and assigned unique sample identification numbers (e.g. B1-4'-022514). Volatile Organic Compounds (VOC) soil samples will be collected using the Washington State Department of Ecology (Ecology) -required Environmental Protection Agency (EPA) 5035 sampling collection method. Samples will then be placed into a container maintained at 4° Celsius until delivered to an on-site mobile laboratory.

Based on the results of the soil and groundwater samples, four of the eight soil borings will be completed as 1-inch diameter resource protection wells constructed of 5 feet of blank PVC casing, flush-threaded to approximately 10 feet of 0.010-inch slotted well screen. The depth of the slotted well screen section may vary and will be determined by a qualified environmental professional based on the observed soil groundwater interface.

ECI will collect groundwater samples from the newly installed wells in addition to those already installed on the Property. Based on the most recent groundwater sampling event conducted by SES, ECI understands there are 13 monitoring existing wells or recovery wells which can be accessed and sampled.

Groundwater samples will be collected in accordance with American Society of Testing and Materials (ASTM) *Guideline D6771-02 "Standard Practice for Low-Flow Purging and Sampling for Wells and Devices Used for Ground-Water Quality Investigations"*.

ECI field staff will follow the procedures described below when collecting groundwater samples:

- The cap from the monitoring well will be removed and the groundwater level will be allowed to equilibrate to atmospheric pressure for a minimum of 20 minutes.
- The depth to groundwater in the monitoring well will be measured relative to the top of the well casing using an electronic water-level meter.
- Each monitoring well will be purged at a low-flow rate (100 to 300 milliliters per minute) using a peristaltic pump and dedicated polyethylene tubing. Temperature, and specific conductivity will be monitored during purging using a water quality meter to determine when these parameters stabilize.

Dissolved oxygen, oxidation-reduction potential, and pH will also be measured as they are important factors for the solubilization and mobilization of metals.

Regulatory Compliance

Regulatory compliance for this project is based on the WAC 173-340 –MTCA – Revised Code of Washington (RCW) Chapter 70.105D, implemented by Ecology. Pursuant to Chapter 70.105D RCW, Ecology has established cleanup standards and requirements for the cleanup actions (MTCA).

The rules establishing these standards and requirements were developed by Ecology in consultation with the Science Advisory Board (established under the Act) and with representatives from local government, citizen, environmental, and business groups. The rules were first published in February 1991, with amendments in January 1996, February 2001, and October 2007.

Contaminants of Concern & MTCA-A Cleanup Levels

Based on previous investigations and requirements outlined in Ecology’s June 15, 2007 opinion letter, the contaminants of concern (COCs) at the Site are identified as: GRO; DRO; ORO; BTEX; select metals including arsenic, chromium, lead, and mercury; and VOCs.

The concentrations of these contaminants in the samples that will be collected for this FSI will be compared to the MTCA Method-A Soil CUL for Unrestricted Land Use and the Method-A Groundwater CUL, (MTCA WAC 173-340-900, Tables 740-1 (Soil) and 720-1 (Groundwater). These cleanup levels are presented below.

Table 1: Primary Contaminants of Concern

Method-A Cleanup Levels (MTCA-A) for Soil and Groundwater (MTCA Cleanup Regulation 173-340-900: Tables 720-1 and 740-1)		
Contaminant of Concern (COCs)	Soil Cleanup Levels - mg/kg	Groundwater Cleanup Levels - µg/l
Gasoline Range Organics (GRO)	100/30 ¹	1,000/800 ²
Diesel Range Organics (DRO)	2,000	500
Oil Range Organics (ORO)	2,000	500
Benzene	0.03	5
Toluene	7	1,000
Ethylbenzene	6	700
Xylenes	9	1,000
Arsenic	20	5
Chromium VI	19	50
Chromium III	2,000	
Total Lead	250	15
Mercury	2	2
VOCs	Varies	Varies

¹ Gasoline Range Organics: Gasoline mixtures without benzene and the total of ethylbenzene, toluene and xylene are less than 1% of the gasoline mixture has a soil CUL = 100 mg/kg. All other gasoline mixtures have a soil CUL = 30 mg/kg. For groundwater, the CUL is 1,000 ug/l for gasoline mixtures without benzene and 800 ug/l for all other gasoline mixtures.

Sample Analysis

ECl expects up to 37 samples will be collected and analyzed during this primary investigation, 16 soil and 21 groundwater. Samples will be analyzed for site specific contaminants of concern outlined in Table 1. Should additional chemical analysis be warranted, ECl will provide recommendation and estimated costs for client authorization.

Analytical methodology will be consistent with Ecology and EPA criteria. All samples will be analyzed by a Washington State accredited laboratory.

Focused Subsurface Investigation Report

Following the receipt of sample analytical results ECl will prepare a focused subsurface investigation report, detailing site activities, sampling observations, and a summary of the laboratory analytical results.

Groundwater Monitoring Plan

Prior to the selection of an interim remedial action for the former gas station area, four consecutive quarters of groundwater samples will be collected from the 4 newly installed monitoring wells. Samples will be collected in accordance with American Society of Testing and Materials (ASTM) *Guideline D6771-02 "Standard Practice for Low-Flow Purging and Sampling for Wells and Devices Used for Ground-Water Quality Investigations"*, along with the monitoring procedures described above.

Samples will be delivered to an Ecology accredited laboratory and analyzed for Site specific COCs discussed above. The proposed analytical methods are presented in the table below:

Contaminant of Concern	Analytical Method
Gasoline-range Organics (GRO)	NWTPH-Gx
Diesel-range Organics (DRO)	NWTHP-Dx
Oil-range Organics (ORO)	NWTPH-Dx
Benzene	EPA Test Method 8260C
Toluene	EPA Test Method 8260C
Ethylbenzene	EPA Test Method 8260C
Total Xylenes	EPA Test Method 8260C
Arsenic	EPA Test Method 7010 Series/6020/200.8
Chromium VI	SW846 7196A
Chromium III	EPA Test Method 7010 Series/6020/200.8
Total Lead	EPA Test Method 7010 Series/6020/200.8
Mercury	EPA Test Method 7010 Series/6020/200.8
VOCs	EPA Test Method 8260C

All chain-of-custody requirements will comply with industry standard operating procedures (SOPs) for sample handling. Sample documentation for custody purposes includes:

- Sample identification numbers,
- Sample labels,

Remedial Investigation Workplan

725 East 25th Street
Tacoma, Washington

October 10, 2016

- Custody seals,
- Chain-of-custody records,
- Field logbooks, and
- Analytical Records

The static depth to groundwater for the four monitoring wells will be measured each quarter prior to sampling to determine the groundwater elevation. The measured value will be subtracted from the elevation of the top of the monitoring well casings, which will be professionally surveyed after installation. Groundwater elevations will then be contoured and depicted on a figure with the relative flow direction and gradient.

ECI appreciates the opportunity to work with you on this project, should you have any questions please contact me directly at 805-680-4286.

Sincerely,

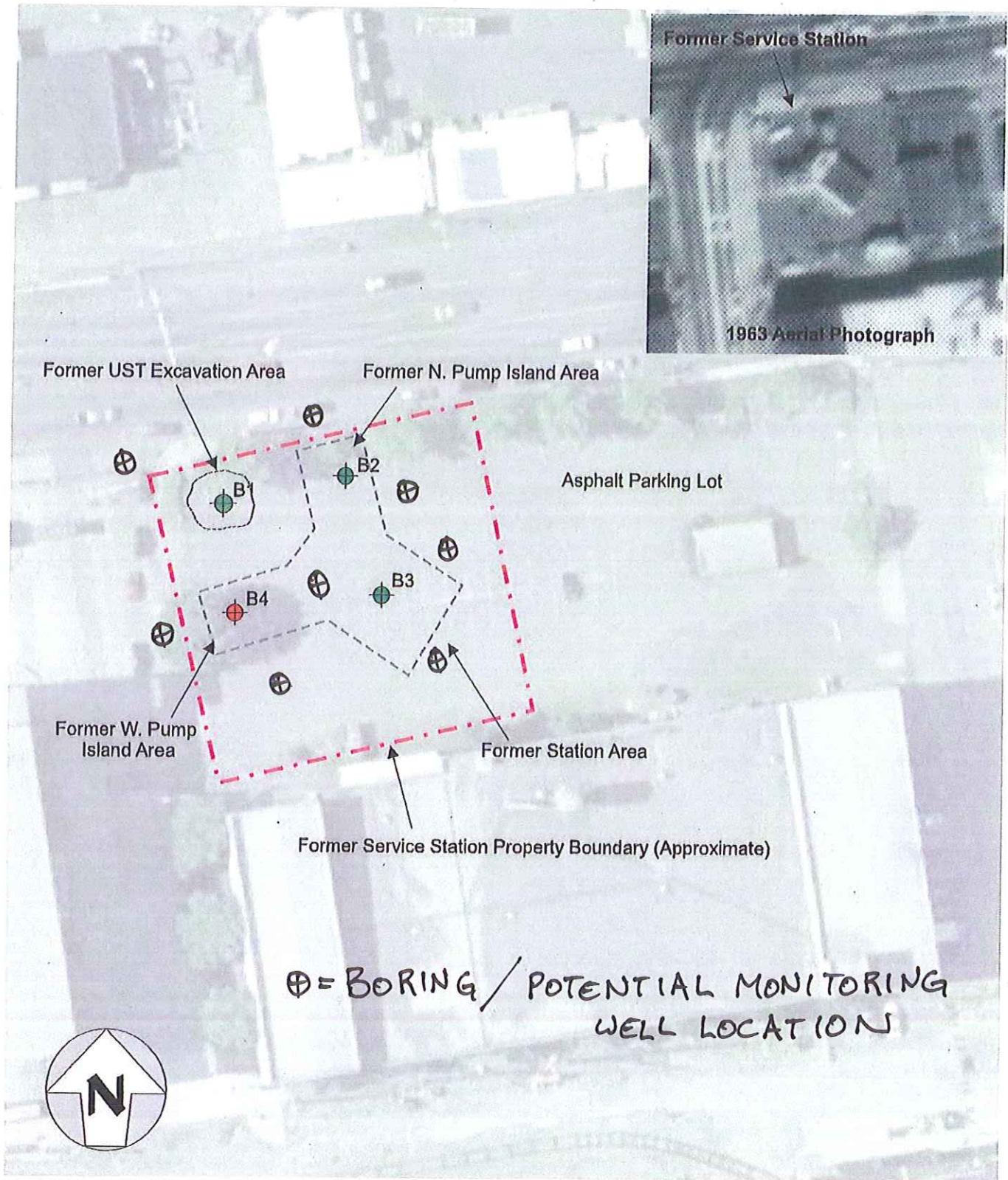

Brian A. Dixon
Vice President / Sr. Environmental Scientist

Encl:


Figure 3

Ecology Request for Information on Status of VDP Project dated April 14, 2015


Ecology Opinion Letter dated June 15, 2007



⊕ = BORING / POTENTIAL MONITORING WELL LOCATIONS



⊕_{B3} Soil & Groundwater sample location & Boring Identification

 <p>Environmental Management Services, LLC www.emsgrupplic.com</p>	<p>Sample Location Map Subsurface Investigation 704 Puyallup Avenue Tacoma, Washington</p>	<p>Date: October 2, 2006 Completed: S.Spencer Checked By: S.Spencer Version No: 001-100206</p>	<p>Figure No. 03</p>
---	--	--	---------------------------------



STATE OF WASHINGTON
DEPARTMENT OF ECOLOGY

PO Box 47600 • Olympia, WA 98504-7600 • 360-407-6000

711 for Washington Relay Service • Persons with a speech disability can call 877-833-6341

April 14, 2015

Mr. Dennis Kemp
Spring Air Northwest
c/o Mr. John R. Spencer,
Spencer Law Firm, LLC.
1326 Tacoma Ave. S., Suite 200
Tacoma, WA 98402

Re: Request for Information on Status of VCP Project for the following Site:

- **Site Name:** Spring Air Northwest
- **Site Address:** 725 E 25th St, Tacoma, WA 98421
- **Facility/Site No.:** 9111625
- **VCP Project No.:** SW0085

Dear Mr. Kemp:

The Department of Ecology (Ecology) appreciates your decision to clean up the Spring Air Northwest facility (Site) independently. However, our records indicate that you have not conducted any remedial actions during the past year at the Site. This letter requests information on the status of your cleanup and your continued interest in the Voluntary Cleanup Program (VCP).

Request for Information

Please submit the following information to Ecology within 30 days of the date of this letter:

1. Cleanup status report.
2. Any reports documenting the cleanup.
3. Plan and schedule for completing the cleanup.

Next Steps

Based on your response, Ecology will decide whether to continue providing you services under the VCP. We will notify you of our decision in writing. Please note that we will terminate the Agreement governing this Project if you do not respond to this request.

Mr. Dennis Kemp
April 14, 2015
Page 2

Contact Information

We are committed to working with you to accomplish the prompt and effective cleanup of the Site. If you have any questions about this request, please contact me at 360-407-7263.

Sincerely,



Thomas Middleton
VCP Site Manager
Toxics Cleanup Program, SWRO

By certified mail 70092250000190351392



STATE OF WASHINGTON
DEPARTMENT OF ECOLOGY

PO Box 47775 • Olympia, Washington 98504-7775 • (360) 407-6300

CERTIFIED MAIL

June 15, 2007

Mr. Joe Carman
Spring Air NW
2626 Willamette Drive NE
Lacey, WA 98516

Re: Opinion under WAC 173-340-515(5) on Remedial Action(s) for the following Hazardous Waste Site:

- Name: Former Spring Air NW
- Address: 725 East 25th Street, Tacoma, Washington
- Facility/Site No.: 9111625
- VCP No.: SWO085

Dear Mr. Carman:

Thank you for submitting your site characterization report(s) for the Former Spring Air NW (Site) for review by the Washington State Department of Ecology (Ecology) under the Voluntary Cleanup Program (VCP). Ecology appreciates your initiative in pursuing this administrative option for cleaning up hazardous waste sites under the Model Toxics Control Act (MTCA), Chapter 70.105D RCW.

This letter constitutes an advisory opinion regarding whether the remedial action performed is sufficient to meet the specific substantive requirements of MTCA and its implementing regulations, Chapter 70.105D RCW and Chapter 173-340 WAC, for characterizing and addressing the following release(s) at the Site:

- Petroleum Hydrocarbons in Soil;
- Volatile Organic Compounds in Soil (suspected);
- Polychlorinated biphenyls in Soil (suspected);
- Metals in Soil;
- Petroleum Hydrocarbons in Groundwater;
- Volatile Organic Compounds in Groundwater (suspected);
- Metals in Groundwater.



Ecology is providing this advisory opinion under the specific authority of RCW 70.105D.030(1)(i) and WAC 173-340-515(5).

This opinion does not resolve a person's liability to the state under MTCA or protect a person from contribution claims by third parties for matters addressed by the opinion. The state does not have the authority to settle with any person potentially liable under MTCA except in accordance with RCW 70.105D.040(4). The opinion is advisory only and not binding on Ecology.

Ecology's Toxics Cleanup Program has reviewed the following information regarding your remedial action(s):

1. May 29, 2007, Environmental Management Services, LLC. Subsurface Investigation, 725 East 25th Street, Tacoma, Washington.
2. May 2, 2007, Sound Environmental Strategies. Groundwater Monitoring Report, First Semester of 2007, Former Spring Air NW Facility.
3. September 25, 2006, Swift Creek Environmental, Inc. Phase I & II Environmental Site Assessment, Han Jo Ro, LLC Property a.k.a. Spring Air NW Facility or Chami Design Inc. Property, 725 East 25th Street, Tacoma Washington 98421.
4. November 9, 2006, Sound Environmental Strategies. Groundwater Monitoring Report, Fourth Quarter of 2006, Former Spring Air NW Facility.

The reports listed above will be kept in the Central Files of the Southwest Regional Office of Ecology (SWRO) for review by appointment only. Appointments can be made by calling the SWRO resource contact, Debbie Nelson, at (360) 407-6365.

The Site is defined by the extent of contamination caused by the following release(s):

- Petroleum Hydrocarbons in Soil
- Volatile Organic Compounds in Soil
- Polychlorinated biphenyls in Soil
- Metals in Soil
- Petroleum Hydrocarbons in Groundwater
- Volatile Organic Compounds in Groundwater
- Metals in Groundwater

Mr. Joe Carman
June 15, 2007
Page 3

The Site is more particularly described in Enclosure A to this letter, which includes a detailed Site diagram. The description of the Site is based solely on the information contained in the documents listed above.

The groundwater monitoring for the Spring Air NW facility is being conducted according to an Ecology approved groundwater monitoring plan (May 18, 2006 Opinion Letter). Since the previous Opinion Letter (May 18, 2006), Ecology received the above referenced four reports. Two of these reports provide groundwater monitoring results for the Spring Air NW facility (southern portion of the site) and the other two reports primarily reported on investigation results for the northwest portion of the northern parcel. This parcel previously contained a gasoline service station.

Based on a review of the reports listed above, **Ecology has determined that the site characterization and remedial action associated with the former gasoline service station area is sufficient to meet the specific substantive requirements contained in MTCA and its implementing regulations, Chapter 70.105D RCW and Chapter 173-340 WAC, for characterizing the following potential release(s) in the northern portion of the Site:**

- Volatile Organic Compounds in Soil (except benzene, toluene, ethylbenzene, and total xylenes: BTEX)
- Polychlorinated biphenyls (PCBs) in Soil

However, based on a review of the reports listed above, **Ecology has determined that the site characterization remedial action associated with the former gasoline service station is not sufficient to meet the specific substantive requirements contained in MTCA and its implementing regulations, Chapter 70.105D RCW and Chapter 173-340 WAC, for characterizing the following potential release(s) at the northern portion of the Site:**

- Petroleum Hydrocarbons in Soil (including BTEX)
- Metals in Soil
- Petroleum Hydrocarbons in Groundwater
- Volatile Organic Compounds in Groundwater
- Metals in Groundwater

The extent of total petroleum hydrocarbons –gasoline range (TPH-G) soil contamination needs to be defined. Two samples from boring B4 (7.0 to 8.0 and 8.5 to 9.0 foot depth below ground surface, bgs) exceeded the total petroleum hydrocarbons –gasoline range (TPH-G) MTCA Method A Cleanup Level for Unrestricted Uses. Also, as stated in the previous Opinion Letter, because the site lies within the Tacoma Smelter Plume, there is the potential for arsenic and/or lead soil contamination. Exposed soil at the site should be sampled for arsenic and lead.

Additionally, groundwater monitoring wells should be installed in order to define the extent of contamination from total petroleum hydrocarbons – diesel range (TPH-D), total petroleum hydrocarbons – heavy oil range (TPH-O), chromium, arsenic, and lead.

Grab samples of groundwater from borings SC-TL-MWA and SC-TL-MWB exceeded the MTCA Method A Cleanup Level for TPH-D and TPH-O and results from boring SC-TL-MWB exceeded the Cleanup Level for total chromium and arsenic. Results from B4 (west pump island area) were above MTCA Method A Cleanup Level for TPH-D and TPH-O. Results from boring B1, B3, and B4 exceeded the Cleanup Level for total lead and results from B3 slightly exceeded the Cleanup Level for total chromium.

The Former Spring Air NW site is located downgradient of the adjacent Tacoma Dome Station site. Therefore, it is possible that the observed groundwater contamination is migrating from the Tacoma Dome Station site. Because the constituents of concern for the Tacoma Dome Station site included volatile organic compounds (VOCs), **VOCs should also be included in the constituent list for the site.** When groundwater monitoring wells are installed, samples should be conducted on a quarterly basis. Groundwater flow direction and gradient should be determined for each sampling event.

Please provide Ecology with a site characterization and remediation work plan for these issues and areas of concern within three months of the date of this letter. The plan should include proposed groundwater monitoring well locations and monitoring depths, analytical constituents, and sampling schedule.

It is our understanding that the property will be redeveloped into a residential condominium complex. If the contaminated soil beneath the former Spring Air NW building will not be removed as part of the redevelopment, then an Environmental Covenant (EC) (formerly called a "Restrictive Covenant") should be filed on the property. The EC will prohibit withdrawal of groundwater from the property, and will require notification to Ecology of any future property sale or building renovation or demolition so that the contaminated soil beneath the building can be addressed. A boilerplate EC will soon be available from our website:

<http://www.ecy.wa.gov/programs/tcp/vcp/Vcpmain.htm>. After Ecology has reviewed and approved the EC, it will need to be filed with Pierce County.

In accordance with WAC 173-340-840(5) and Ecology Toxics Cleanup Program Policy 840 (Data Submittal Requirements), data generated for Independent Remedial Actions shall be submitted in both a written and electronic format. Additional information regarding electronic format requirements, see the website <http://www.ecy.wa.gov/eim>. All laboratory analyses shall be performed by the State of Washington Certified Laboratory for each analytical method used.

Please note that this letter does not provide an opinion on the sufficiency of any other remedial actions conducted at the Site or whether further remedial action is necessary to characterize and address all contamination at the Site. To obtain such an opinion, you must

Mr. Joe Carman
June 15, 2007
Page 5

submit an independent remedial action report to Ecology upon completion of the cleanup action for the Site and request such an opinion under the VCP.


Please also note that this opinion is based solely on the information contained in the documents listed above. Therefore, if any of the information contained in those documents is materially false or misleading, then this opinion will automatically be rendered null and void.

The state, Ecology, and its officers and employees make no guarantees or assurances by providing this opinion, and no cause of action against the state, Ecology, its officers or employees may arise from any act or omission in providing this opinion.

Again, Ecology appreciates your initiative in conducting an independent remedial action and requesting technical consultation under the VCP. As the cleanup of the Site progresses, you may request additional consultative services under the VCP, including assistance in identifying applicable regulatory requirements and opinions regarding whether remedial actions proposed for or conducted at the Site meet those requirements.

If you have any questions regarding this opinion, please contact me at (360) 407-6247 or via e-mail at stee461@ecy.wa.gov.

Sincerely,



Steve Teel, LHG
Hydrogeologist
Toxics Cleanup Program
Southwest Regional Office

ST/ksc:SW0085 Spring Air Opinion on Comp RA 0607

Cc: Ms. Erin K. Rothman, Project Manager, Sound Environmental Strategies
Mr. Jim Sari, Landmark Asset Services
Chami Jo Ro, Chami Design
John R. Spencer, Spencer Law Firm, PLLC
Thomas Morin, LG, Environmental Partners, Inc.
John Sherman, Tacoma-Pierce County Health Department
Mr. B. Thomas Houghton, Swift Creek Environmental, Inc.
Blythe Mackey, Ecology & Environment, Inc.
Mr. Rob Olsen, Tacoma-Pierce County Health Dept.
Chuck Cline -- Ecology
Bob Warren -- Ecology
Marv Coleman - Ecology
Carol Johnston - Ecology

This Page Intentionally Left Blank

REMEDIAL INVESTIGATION REPORT

Former Texaco Service Station
704 Puyallup Avenue
Tacoma, Washington 98421


November 15, 2017


Prepared For:


Mr. Joe Carman
C/o Spencer & Associates
1326 Tacoma Avenue South
Suite 201
Tacoma, Washington 98402

RECEIVED
DEC 29 2017
WA State Department
of Ecology (SWRO)


Kaden Reed
Sr. Environmental Technician


David Polivka, L.G.
Senior Environmental Geologist




Stephen Spencer
Principal Environmental Scientist

Prepared by:

ECI | Environmental Services
PO Box 153
Fox Island, Washington 98333
Office: (253) 238-9270
ECI Project No.: 0267-07-02



Practical Environmental Compliance Solutions

Quality Assurance | Integrity | Efficiency

Table of Contents

1.0 INTRODUCTION 1

1.1 Property Description/Location 1

1.2 Site Geology and Hydrogeology 2

1.2.1 Regional Geology 2

1.2.2 Regional Hydrogeology 2

1.2.3 Site Geology 2

1.2.4 Site Hydrogeology 3

1.3 Previous Site Investigations / Remedial Actions 3

1.3.1 Geophysical Survey and Underground Storage Tank Removal - 1998 3

1.3.2 Subsurface Investigation – Environmental Management Services (EMS), 2006 3

1.3.3 Opinion Letter - Ecology, 2007..... 4

2.0 SITE CHARACTERIZATION 4

2.1 Purpose..... 4

2.2 Regulatory Compliance..... 4

2.3 Limited Geophysical Survey..... 4

2.4 Contaminants of Concern (COCs) and Cleanup Levels 5

2.5 Subsurface Investigation Activities..... 5

2.6 Groundwater Sampling Activities 6

2.7 Sample Collection 6

2.8 Soil and Groundwater Conditions 7

2.8.1 Soil Conditions..... 7

2.8.2 Groundwater Conditions..... 7

2.9 Analytical Results..... 7

2.9.1 Soil Analytical Results..... 7

2.9.2 Groundwater Analytical Results..... 8

2.10 Extent of Contamination 9

2.10.1 Soil Contamination..... 9

2.10.2 Groundwater Contamination..... 9

3.0 CONCEPTUAL SITE MODEL.....10

3.1 Physical Setting.....10

3.2 Contaminant Sources10

3.3 Potential Receptors and Exposure Pathways10

3.4 Terrestrial Ecological Evaluation 11

4.0 SUMMARY AND CONCLUSIONS11

5.0 DATA GAPS AND RECOMMENDATIONS12

6.0 REFERENCES13

List of Appendices

Appendix A - Project Figures

- Figure 1: Site Location Map
- Figure 2: Topographic Map
- Figure 3: Boring Location Map
- Figure 4: Groundwater Contour Map
- Figure 5: Soil Analytical Results and Contamination Extent
- Figure 6: Groundwater Analytical Results
- Figure 7: Conceptual Site Model

Appendix B - Project Tables

- Table 1: Summary of Soil Boring Analytical Results
- Table 2: Summary of Groundwater Analytical Results
- Table 3: Groundwater Elevations

Appendix C - Historical Analytical Data Tables

Appendix D - Boring Logs

Appendix E - Terrestrial Ecological Evaluation Forms

Appendix F - Project Analytical Datasheets

1.0 INTRODUCTION

EcoCon, Inc. (ECI) has prepared this Remedial Investigation (RI) Report for the former Texaco service station property at 704 Puyallup Avenue in Tacoma, Washington (the Property Site) (Figures 1 and 2; Appendix A). This report details field activities and observations, sampling activities, chemical analysis, conducted for the characterization of petroleum hydrocarbon contamination in the soil and groundwater at the Property. This report also provides ECI's conclusions and recommendations.

As established in WAC 173-340-200, the "Site" is defined by the full lateral and vertical extent of contamination that has resulted from Underground Storage Tanks (UST) associated with a former Texaco service station on the Property. Based on the findings of environmental investigations discussed within this report, the Site has been defined as the nature and extent of the following contaminants in the soils and groundwater as defined by Ecology:

- Total petroleum hydrocarbons (TPH) in the diesel range (DRO),
- TPH in the oil range (ORO),
- TPH in the gasoline range (GRO),
- Benzene, toluene, ethylbenzene, xylenes (BTEX), and
- Select metals (arsenic, chromium III, chromium VI, mercury and lead)

1.1 Property Description/Location

The Property addressed at 704 Puyallup Avenue consists of a single 0.28 acre tax parcel (Pierce County Parcel #2074280010) (Figure 3, Appendix A), currently improved with a parking lot in the upland edge of the industrial Tacoma Tideflats area. The Property is zoned industrial and the land use in the vicinity includes rail yards, a transit station, train station, and industrial and commercial businesses. The Property boundaries are:

- Puyallup Avenue to the north,
- a parking lot on an adjacent parcel to the east,
- warehouse that was formerly Spring Air Mattress Company and currently used for loft type small manufacturing businesses to the south, and
- East G Street to the west.

The Property is currently utilized for parking and was developed by at least 1896. Former uses of the property have included lumber/wood storage, part of a sawmill and engine shop, a Texaco service station, and a restaurant. The warehouse on the adjacent property to the south was constructed in 1891 and has included manufacturing (furniture and mattress), a warehouse company, and a heating and boiling company.

The Property is relatively flat and is located at an elevation of approximately 15 feet. The area to the south of the Property rises steeply. The remainder of the area is relatively flat with a slight slope to the north and northeast.

1.2 Site Geology and Hydrogeology

1.2.1 Regional Geology

The Site is located in the Puget Lowland geologic region, an elongated topographic and structural depression filled with complex sequences of glacial and non-glacial sediments that overlie bedrock. Continental ice sheets up to 3,000 feet thick covered portions of the Puget Lowland several times during the Quaternary period. Retreating ice carved new landscapes, rechanneled rivers, drained or formed lakes, and deposited glacial drift including till and outwash (WA DNR, 2002).

1.2.2 Regional Hydrogeology

The primary aquifers in the Puget Sound region are typically overlain by relatively impermeable glacial till deposits that are present at or near the ground surface. Within these till deposits are localized areas or lenses of water-bearing sands and gravels that may result in a shallow, perched water table. Lateral and vertical migration of shallow groundwater may be impeded by the relatively impermeable nature of the till and by the sometimes-discontinuous nature of the perched water-bearing sands and gravel. Perched and discontinuous zones of shallow groundwater may be seasonally or perennially present, depending on site-specific conditions. Shallow groundwater flow directions fluctuate and tend to follow topographic gradient but are also affected by seasonal high-water tables and variable soil characteristics.

1.2.3 Site Geology

Property-specific geologic information was not available for review. According to the Washington State Department of Natural Resources online Geologic Portal the Site is underlain by glacial drift deposited during the Vashon Stade of the Upper Pleistocene Fraser Glaciation. This consists of till and outwash clay, silt, sand, gravel, cobbles, and boulders deposited by or originating from the continental glaciers. It can locally include peat, non-glacial sediments, modified land, and artificial fill. The underlying formation is The Natural Resource Conservation Service (NRCS) web Soil Survey does not list a soil type for this area. This is typical of urban and city area because much of the area has been cleared of the native soils. Older soil surveys for Pierce County have classified the soil as belonging to the Alderwood Series. These soils are considered gravelly sandy loam with slow infiltration rates.

Soils underlying the Property generally consist of silty sand with either gravel or cobble to approximately 16 feet below ground surface (bgs). The topographic elevation of the Subject Property is approximately 13 feet above mean sea level.

1.2.4 Site Hydrogeology

Perched and discontinuous zones of shallow groundwater may be seasonally or perennially present, depending on site-specific conditions. Shallow groundwater flow directions fluctuate and tend to follow topographic gradient but are also affected by seasonal high-water tables and variable soil characteristics. Groundwater migration pathways may also follow underground conduits.

According to Washington State Department of Ecology well logs, and groundwater sampling events at the Property, shallow groundwater in the vicinity of the Subject Property is located at approximately 6 to 10 feet bgs. Based on groundwater elevations obtained from wells installed at the Site, the direction of groundwater flow is to the northwest toward the Thea Foss Waterway approximately 0.3 miles to the northwest. A groundwater contour map is presented in Figure 4.

1.3 Previous Site Investigations / Remedial Actions

1.3.1 Geophysical Survey and Underground Storage Tank Removal - 1998

In July 1998, as part of a Level I Site Assessment conducted by CETI in 1998 on the adjacent property to the south, Apollo Geophysics conducted a geophysical survey on the Property. The geophysical survey identified three USTs: one 550-gallon, one 1,000-gallon, and one 2,000-gallon tank. The USTs were removed by Environmental Tank Services (ETS) under the direction of CETI in July 1998. During the UST closure, approximately 43 tons of petroleum contaminated soil was excavated and transported off-site for disposal. After excavation, confirmation soil samples from the UST basin excavation indicated concentrations of all analytes below laboratory reporting limits and, therefore, below the Model Toxics Control Act (MTCA) Method A cleanup levels (CULs).

1.3.2 Subsurface Investigation – Environmental Management Services (EMS), 2006

In an effort to further characterize the release identified in the area of the former Texaco service station, Environmental Management Services (EMS) advanced four borings (B1 through B4) to twelve feet bgs on the Property. Soil and groundwater samples were collected and analyzed for benzene, toluene, ethylbenzene, and xylenes (BTEX), GRO, DRO, and ORO. Selected samples were also analyzed for the presence of Chlorinated Solvents (CVOCs), Polycyclic Aromatic Hydrocarbons (PAHs), Polychlorinated Biphenyls (PCBs), and metals (arsenic, cadmium, chromium, lead, and mercury).

CVOCs, PCBs and PAHs were not detected above the laboratory reporting limits in the soil and groundwater samples analyzed. GRO was detected at a concentration exceeding the MTCA Method A CUL in the soil samples collected from boring B4. Groundwater collected from B4 also contained concentrations of DRO and ORO exceeding MTCA Method A CUL. Groundwater collected from B1, B3, and B4 contained concentrations of lead in excess of the MTCA Method A CUL of 15 ug/L and the groundwater sample collected from B3 contained concentrations of chromium exceeding the MTCA Method A CUL. A summary of this data is presented in Appendix C.

1.3.3 Opinion Letter - Ecology, 2007

On June 15, 2007 Ecology provided an opinion on the completed remedial actions for the Site, which concluded that further characterization was necessary to adequately define the contamination associated with the former service station. Specifically:

- Petroleum hydrocarbon contamination in soil;
- Metals in soil;
- Petroleum hydrocarbons in groundwater;
- Volatile organic compounds in groundwater; and,
- Metals in groundwater.

Ecology suggested that groundwater monitoring wells should be installed in order to define the extent of this contamination.

2.0 SITE CHARACTERIZATION

2.1 Purpose

The purpose of the RI was to define the extent of soil and groundwater contamination associated with a former gasoline service station that was located on the Property and to provide sufficient information to develop remedial options for achieving closure at the Site.

2.2 Regulatory Compliance

Regulatory compliance for this project is based on the Model Toxics Control Act (Revised Code of Washington [RCW] Chapter 70.105D implemented by Ecology. Pursuant to RCW Chapter 70.105D, Ecology has established cleanup standards and requirements for the cleanup actions (Washington Administrative Code [WAC] 173-340).

The rules establishing these standards and requirements were developed by Ecology in consultation with a Science Advisory Board (established under the Act) and with representatives from local government, citizen, environmental, and business groups. The rules were first published in February 1991, with amendments in January 1996, February 2001, and October 2007.

2.3 Limited Geophysical Survey

Prior to subsurface work at the Site the "call before you dig service" (811) was called 48 hours in advance of site activities to identify public underground utilities. Additionally, Mountain View Locating Services of Bonney Lake, WA, completed a private subsurface utility sweep to locate any potential buried utilities.

2.4 Contaminants of Concern (COCs) and Cleanup Levels

Based on previous investigations and requirements outlined in Ecology's June 15, 2007 opinion letter, the contaminants of concern (COCs) at the Site are identified as: GRO; DRO; ORO; BTEX; and select metals including arsenic, chromium, lead, and mercury.

The concentrations of these contaminants in the samples that were collected for this RI were compared to the MTCA Method-A Soil CUL for Unrestricted Land Use and the Method-A Groundwater CUL, (WAC 173-340-900, Tables 740-1 [Soil] and 720-1 [Groundwater]). These cleanup levels are presented below.

Method-A Cleanup Levels (MTCA-A) for Soil and Groundwater (MTCA Cleanup Regulation 173-340-900: Tables 720-1 and 740-1)		
Contaminant of Concern (COCs)	Soil Cleanup Levels - mg/kg	Groundwater Cleanup Levels - µg/l
Gasoline Range Organics (GRO)	100/30 ¹	1,000/800 ²
Diesel Range Organics (DRO)	2,000	500
Oil Range Organics (ORO)	2,000	500
Benzene	0.03	5
Toluene	7	1,000
Ethylbenzene	6	700
Xylenes	9	1,000
Arsenic	20	5
Chromium VI	19	50
Chromium III	2,000	
Total Lead	250	15
Mercury	2	2

2.5 Subsurface Investigation Activities

On October 25th, 2017, Standard Environmental Probe, of Tumwater, Washington, advanced eight (8) borings (GSMW1 through GSMW4, and B5 through B8) to a depth of 12 feet bgs, using direct push drilling techniques under the supervision of an ECI environmental professional. The borings were advanced in strategic locations, in the areas identified by previous environmental activities to have been in the vicinity of the former gasoline service station USTs (Figure 3, Appendix A).

Prior to sample collection, the soil was field-screened utilizing a handheld photoionization detector (PID), olfactory techniques and physical observations, such as soil staining and sheen presence. Field-screening techniques revealed the presence of hydrocarbons within borings GSMW2, GSMW3, GSMW4, and B5.

¹ Gasoline Range Organics: Gasoline mixtures without benzene and the total of ethylbenzene, toluene and xylene are less than 1% of the gasoline mixture has a soil CUL = 100 mg/kg. All other gasoline mixtures have a soil CUL = 30 mg/kg. For groundwater, the CUL is 1,000 µg/l for gasoline mixtures without benzene and 800 µg/l for all other gasoline mixtures.

Sixteen (16) soil samples were collected from borings GSMW1 through GSMW4 and B5 through B8. Two (2) soil samples from each boring were collected at depths between approximately five (5) feet bgs and the soil-groundwater interface, which was identified as approximately ten (10) feet bgs.

Relatively undisturbed soil samples were collected directly from the macro-core samplers extracted from the borings. Samples were transferred into new laboratory-provided analyte specific sample containers and assigned a unique sample ID; those collected for volatile organic compounds (VOCs) were collected using the EPA Method 5035 sampling procedures.

Groundwater was encountered at approximately ten (10) feet bgs on the Property. Groundwater monitoring wells were installed in four (4) of the borings (GSMW1 – GSMW4). The wells were constructed of 1-inch diameter PVC and screened from approximately fifteen (15) feet bgs to five (5) feet bgs. Boring logs and well construction details are provided in Appendix D. Upon installation of the monitoring wells, ECI developed the newly installed groundwater monitoring wells by pumping water from them until it was relatively clear.

2.6 Groundwater Sampling Activities

On November 1, 2017, ECI returned to the Property to collect groundwater samples from the four recently constructed groundwater monitoring wells (GSMW1 – GSMW4). Purging and sampling was conducted in accordance with American Society of Testing and Materials (ASTM) *Guideline D6771-02 "Standard Practice for Low-Flow Purging and Sampling for Wells and Devices Used for Ground-Water Quality Investigations"*.

ECI field staff followed the procedures described below when collecting groundwater samples:

- The cap from the monitoring well was removed and the groundwater level was allowed to equilibrate to atmospheric pressure for a minimum of 20 minutes.
- The depth to groundwater in the monitoring well was measured relative to the top of the well casing using an electronic water-level meter.
- Each monitoring well was purged at a low-flow rate (100 to 300 milliliters per minute) using a peristaltic pump and dedicated polyethylene tubing. Field parameters of temperature, pH, turbidity, dissolved oxygen and specific conductivity were monitored during purging using a water quality meter to determine when these parameters stabilized. Following stabilization of the field parameters, samples of the groundwater were obtained.

2.7 Sample Collection

During sample collection of the groundwater and soil, each discrete sample was placed in new, laboratory provided containers and assigned unique sample identification numbers (e.g. B1-5', GSMW1). Volatile Organic Compounds (VOC) soil samples were collected using the Washington State Department of Ecology

(Ecology) -required Environmental Protection Agency (EPA) 5035 sampling collection method. Samples were then placed into a container maintained at 4° Celsius until delivered to the laboratory.

2.8 Soil and Groundwater Conditions

2.8.1 Soil Conditions

The surface of the Site is paved with approximately three (3) to four (4) inches of asphalt. Below the asphalt pavement the soil conditions were fairly consistent consisting of loose brown coarse silty sand with gravel. Some cobbles were encountered during the drilling. It is assumed that the soil is fill material from when the Puyallup River delta and flood plain were filled in the early-1900s.

2.8.2 Groundwater Conditions

Groundwater levels for all four of the monitoring wells were measured on November 1, 2017. The depth to groundwater ranged from 6.13 feet to 9.18 feet below the top of the monitoring well casings. During drilling, groundwater at the Site was encountered at a depth of approximately 10 feet bgs and is most likely perched with an upward gradient.

Based on groundwater elevations obtained from the wells installed at the Site, the direction of groundwater flow is to the northwest toward the Thea Foss Waterway approximately 0.3 miles to the northwest with a gradient of 0.035 feet per foot (ft./ft.). A groundwater contour map is presented in Figure 4.

2.9 Analytical Results

2.9.1 Soil Analytical Results

Sixteen (16) soil samples were submitted to Friedman and Bruya of Seattle, Washington, and analyzed for the identified site specific COCs. The analytical results show that the soil sample collected from boring B5 at approximately five (5) feet bgs (B5-5'), exceeded the MTCA Method A CUL for GRO, ethylbenzene and xylenes at 1,500 mg/kg, 11 mg/kg, and 14 mg/kg respectively.

ORO was detected below the MTCA CUL in samples GSMW3-10 (820 mg/kg) and GSMW4-10 (1,100 mg/kg) from a depth of 10 feet bgs and in sample B8-5 (460mg/kg) from a depth of 5 feet bgs. DRO was detected below the MTCA CULs in sample B5-5 (500 mg/kg) and in sample B8-5 (240 mg/kg). Both of these analytical results were flagged by the laboratory saying that *"The sample chromatographic pattern does not resemble the fuel standard used for quantitation"*. This may be a result of what was quantified as DRO being actually ORO. It may also represent that the diesel found is heavily weathered and the standard used was a fresh diesel.

Arsenic, lead and chromium were detected above the laboratory reporting limits in the samples analyzed. Both the arsenic and lead results were significantly below the MTCA Method A CULs. Chromium was

analyzed as total chromium and was reported as being above the MTCA Method A CUL of 19 mg/kg for combined chromium III and chromium IV in all samples except for sample B8-5.

Chromium is generally found in two valences, chromium +3 (trivalent chromium) and chromium +6 (hexavalent chromium). Of the two valences, hexavalent chromium is the most toxic and therefore when present, it has a lower clean up level. It also has a shorter residence time in the environment and relatively quickly reduces into trivalent chromium. The MTCA Method A tables (WAC 173-340-900: Tables 720-1 and 740-1) use hexavalent chromium for determining the cleanup levels. If the chromium can be shown by analysis to be all trivalent chromium then the cleanup levels are raised to 2,000 mg/kg. Because hexavalent chromium has a short residence time in the environment and because it generally has a distinctive yellow-green color that was not observed in the samples, ECI is assuming that the chromium report is trivalent chromium. Using the assumption that the chromium is trivalent chromium, the reported values in the samples analyzed are significantly below the MTCA CUL.

A summary of the laboratory analytical results is provided in Table 1 in Appendix B. The laboratory analytical datasheets are presented in Appendix F.

2.9.2 Groundwater Analytical Results

Four (4) groundwater samples were submitted to Friedman and Bruya of Seattle, Washington and analyzed for the identified site specific COCs. The analytical results indicate that the groundwater samples collected from GSMW1 – GSMW4 exceeded the MTCA Method A CUL for total arsenic and samples from GSMW1 and GSMW2 exceeded the MTCA Method A CUL for total lead. The sample from well GSMW2 also contained total chromium at 56 µg/l which is slightly above the MTCA Method A CUL of 50 µg/l.

Because there was silt in the samples collected and that metals can be present in the silt, the groundwater samples from wells GSMW1 and GSMW2 were analyzed for dissolved lead. The analytical results for dissolved lead indicated that dissolved lead was below the laboratory method reporting limits.

Although total arsenic is above the MTCA Method A CUL in all four (4) groundwater samples, the analytical results for dissolved lead indicate that dissolved arsenic may also be below the laboratory method reporting limits as well. For the total chromium result in the sample from well GSMW2, it is assumed that the total chromium is a result of sediment in the sample. As discussed above with the soil results, it is assumed that the chromium found in the sample from GSMW2 is trivalent chromium in which case the MTCA CUL is 100 µg/L.

For the remaining COCs, the groundwater samples contained concentrations either below the laboratory method reporting limits or below their respective MTCA Method A CULs. A summary of the laboratory analytical results is provided in Table 2 in Appendix B. The laboratory analytical datasheets are presented in Appendix F.

2.10 Extent of Contamination

2.10.1 Soil Contamination

Based on the analytical results of the samples collected and analyzed in 2006 and the samples collected and analyzed during this RI, it is believed that the extent of soil contaminated with gasoline and its related constituents has been defined except for in one area of the Site. The soil contamination appears to be located in the area of borings B4 and B5. This is the area of the former USTs and one of the former dispenser islands at the Site. The limits of the contamination are defined by borings B1, B6, B7, B8, and well GSMW2.

The soil samples from well GSMW1 did not reveal petroleum contamination above the MTCA CULs and defines the potential southernmost boundary of the contamination. However, the limit of contamination is more likely closer to boring B4 than it is well GSMW1. The extent of contamination to the west has not been defined and is potentially off-site beneath the City of Tacoma right-of-way containing the sidewalk. Figure 5 in Appendix A shows the estimated extent of contamination.

Because there does not appear to be a correlation of the concentrations of the metals observed at the Site and the concentration of hydrocarbons and because the concentrations of metals observed are fairly consistent Site-wide, it is believed that the metals observed at the Site are a result of materials used to fill the entire area. The metals observed at the Site are a result of background concentrations and are not related to the petroleum releases at the Site.

2.10.2 Groundwater Contamination

During the Subsurface Investigation conducted in 2006 groundwater grab samples were collected from borings B1 through B4. With the exception of boring B4, petroleum contamination was not detected in the analyzed groundwater grab samples. The sample from boring B4 contained DRO and ORO above the respective MTCA Method A CULs.

Monitoring wells installed during this RI near the perimeter of the Property and sampled once have not shown contamination petroleum products. Therefore, it is believed that the DRO and ORO contaminated groundwater observed in boring B4 is an isolated occurrence related to the "pit water" collected in the former UST excavation. However, monitoring wells have not been installed east of the Site in the City of Tacoma right-of-way containing the sidewalk. Also, additional quarterly groundwater sampling will be needed to confirm that the groundwater near the perimeter of the Site remains unaffected.

As mentioned above when discussing the extent of soil contamination, it is believed that the arsenic and chromium contamination observed in the groundwater samples are background concentrations resulting from the materials used to fill the area near the site. Figure 6 in Appendix A presents the groundwater analytical results.

3.0 CONCEPTUAL SITE MODEL

Ecology requires that an RI provide information:

“...to determine the impact or potential impact of the hazardous substance from the facility on natural resources and ecological receptors, including any information needed to conduct a terrestrial ecological evaluation, under WAC 173-340-7492 or 173-340-7493, or to establish an exclusion under WAC 173-340-7491.” (WAC173-340-350(7)(c)(iii)(F)

To determine an impact or potential impact a Conceptual Site Model (CSM) is developed. The CSM summarizes the potentially complete exposure pathways by which receptors may be exposed to contaminants at the Site under current or anticipated future conditions. A complete pathway from the contaminant source to a receptor is necessary in order for contaminant exposure to occur. A discussion of physical setting, potential contaminant sources, the potential receptors, and the potential exposure pathways are presented in the following sections. Figure 7 in Appendix A presents a graphical representation of the CSM.

3.1 Physical Setting

The Property is currently utilized for parking and was developed by at least 1896. Former uses of the property have included lumber/wood storage, part of a sawmill and engine shop, a Texaco service station, and a restaurant. The warehouse on the adjacent property to the south was constructed in 1891 and has included manufacturing (furniture and mattress), a warehouse company, and a heating and boiling company. The Property is zoned industrial and the land use in the vicinity includes rail yards, a transit station, train station, and industrial and commercial businesses.

Shallow groundwater is present at the Site within approximately 8 to 10 feet of the ground surface and is anticipated to flow to the northeast.

3.2 Contaminant Sources

Based on the information gathered in previous investigations on the Property and during this RI, it is believed that the petroleum contamination found on the Property is a result from the past use of the Property as a Texaco service station. It appears that the petroleum was released from underground storage tanks and piping associated with the station. It also appears that metals observed in samples from the Site are a result materials used for regional filling of the area in the early 1900s.

3.3 Potential Receptors and Exposure Pathways

Potential receptors are those individuals and natural resources that may be exposed to contaminants under the current and reasonable likely future land and water use scenarios. Natural resource receptors include land-based plants and animals, as well as water-based plants and animals, wetlands, or sediments.

Based on the location of the Site, Natural resources are not considered as receptors for this Site. Potential human receptors include the following: residents, occupational workers, construction workers and excavation workers.

The following human exposure pathways to contaminants in soil and sediment could be complete based on our understanding of current and future land use, water quality, and the magnitude and extent of contamination at the Site:

- Exposure to contaminants in soil (0 to 15 feet bgs) via incidental ingestion, dermal contact and inhalation of fugitive dust (occupational receptors and construction/excavation workers); and
- Potential Exposure to contaminants in soil via volatilization to outdoor air (occupational receptors).

The following exposure pathway to contaminants in groundwater is potentially complete:

- Exposure to groundwater via direct contact in excavations.

The following exposure pathway to contaminants in groundwater is currently incomplete; however, it is possible that this pathway could become complete in the future:

- Potential Exposure to contaminants in soil via vapor intrusion to indoor air (residential and occupational receptors)

3.4 Terrestrial Ecological Evaluation

As required by WAC 173-340-7492, ECI has completed a Terrestrial Ecological Evaluation (TEE). The Site is located in an urban area and there is less than 1½ acres of contiguous undeveloped land on or within 500 feet of any area of the Site. In addition, the metals found at the Site appear to exceed natural background levels. Based on this, it has been determined that the Site qualifies for an exclusion from further terrestrial ecological evaluation. A copy of the TEE form and documentation form are attached in Appendix E.

4.0 SUMMARY AND CONCLUSIONS

ECI has completed a remedial investigation at the former Texaco service Station located at 704 Puyallup Avenue in Tacoma, Washington. This RI relied on previous work conducted at the site between 1998 and 2007 as well as an investigation conducted in October 2017 and November 2017. The October and November 2017 investigations were to determine the lateral and vertical extent of petroleum contamination previously identified on the Property. The contamination consisted of gasoline and diesel related petroleum hydrocarbons that appeared to be released from a former UST system on the Property.

On October 25, 2017, ECI advanced eight borings on the Property and installed four groundwater monitoring wells. Sixteen soil samples were collected, from the eight borings, to assess the potential

environmental impacts due to the presence of the former gasoline service station on the Property. The analytical results showed that the soil sample collected from one boring (boring B5) at approximately five (5) feet bgs exceeded the MTCA Method A CUL for GRO, ethylbenzene and xylenes. The results also showed that DRO and ORO were either not present above the laboratory reporting limits or were not above the MTCA Method A CULs.

Arsenic, lead and chromium were detected above the laboratory reporting limits in the samples analyzed. However, both the arsenic and lead results were significantly below the MTCA Method A CULs. Chromium was detected above the MTCA Method A CUL for total chromium. However, it is believed that the chromium found is trivalent chromium and therefore the concentrations found are significantly below the MTCA Method A CUL for trivalent chromium.

Because the metal concentrations found did not appear to have a correlation with the petroleum concentrations and appeared to be consistent throughout the Site, it is believed that the metals are a result of materials used to fill the entire area. The metals observed at the Site are a result of background concentrations and are not related to the petroleum releases at the Site.

On November 1, 2017, collected groundwater samples from the four monitoring wells installed at the Property. The groundwater samples were collected to evaluate the groundwater quality beneath the Site.

The analytical results indicated that GRO, DRO, and ORO were not present above the laboratory reporting limits or were not present above the respective MTCA Method A CULs in the samples collected. The analytical results revealed that the groundwater samples collected exceeded the MTCA Method A CUL for total arsenic and two of the samples exceeded the MTCA Method A CUL for total lead. One sample also contained total chromium slightly above the MTCA Method A CUL.

Because there was silt in the samples collected two of the groundwater samples were analyzed for dissolved lead. The analytical results for dissolved lead indicated that dissolved lead was below the laboratory method reporting limits. Based on these results it is believed that the metals found in the groundwater samples are a result of silt and are not dissolved in the groundwater.

Based on the results of this RI, it appears that the contamination on this site is limited to the soil and is located near the former USTs. The extent of the contamination has been defined except to the west in the City of Tacoma right-of-way containing the sidewalk.

5.0 DATA GAPS AND RECOMMENDATIONS

Based on the information developed to date in this RI there appear to be four data gaps that need to be filled. The data gaps are:

- Determination of the extent of contaminated soils to the west in the City of Tacoma right-of-way containing the sidewalk,
- Determining if there is groundwater contamination in the City of Tacoma right-of-way containing the sidewalk,
- More closely defining the edge of contamination between boring B4 and well GSMW1, and
- Providing four (4) consecutive quarters of groundwater monitoring per Ecology requirements.

In order to fill the data gaps ECI recommends that:

- Additional soil borings be installed and sampled in the City of Tacoma right-of-way,
- If permitted, a groundwater monitoring well be installed in the City of Tacoma right-of-way,
- An additional soil boring be installed between boring B4 and well GSMW1, and
- Quarterly groundwater monitoring be conducted at the Site.

6.0 REFERENCES

Creative Environmental Technologies, Inc., 1998, *Level II Environmental Site Assessment - Spring Air Northwest (a division of: Carman Manufacturing Company) - 725 East 25th Street Tacoma, Washington*, August 24, 1998.

Creative Environmental Technologies, Inc., 1998, *Underground Storage Tank Site Assessment/Site Characterization- Spring Air Northwest (a division of: Carman Manufacturing Company) Located at: Tacoma Land Company's First Addition to Tacoma Block 7527 Lots 1-12 and Block 7428 Lots 1-12- 725 East 25th Street Tacoma, Washington*, August 24, 1998

Environmental Management Services, 2006, *Draft Subsurface Investigation – 725 E. 25th Street, Tacoma, Washington*, Prepared for Spencer Law Firm, October 18, 2006

NRCS Web Soil Survey: <https://www.nrcs.usda.gov/wps/portal/nrcs/main/soils/survey/>

List of Appendices

Appendix A - Project Figures

Figure 1: Site Location Map

Figure 2: Topographic Map

Figure 3: Boring Location Map

Figure 4: Groundwater Contour Map

Figure 5: Soil Analytical Results and Contamination Extent

Figure 6: Groundwater Analytical Results

Figure 7: Conceptual Site Model

Appendix B – Project Tables

Table 1: Summary of Soil Boring Analytical Results

Table 2: Summary of Groundwater Analytical Results

Table 3: Groundwater Elevations

Appendix C – Historical Analytical Data Tables

Appendix D – Boring Logs

Appendix E – Terrestrial Ecological Evaluation Forms

Appendix F – Project Analytical Datasheets

Appendix A - Project Figures

Figure 1: Site Location Map

Figure 2: Topographic Map

Figure 3: Boring Location Map

Figure 4: Groundwater Contour Map

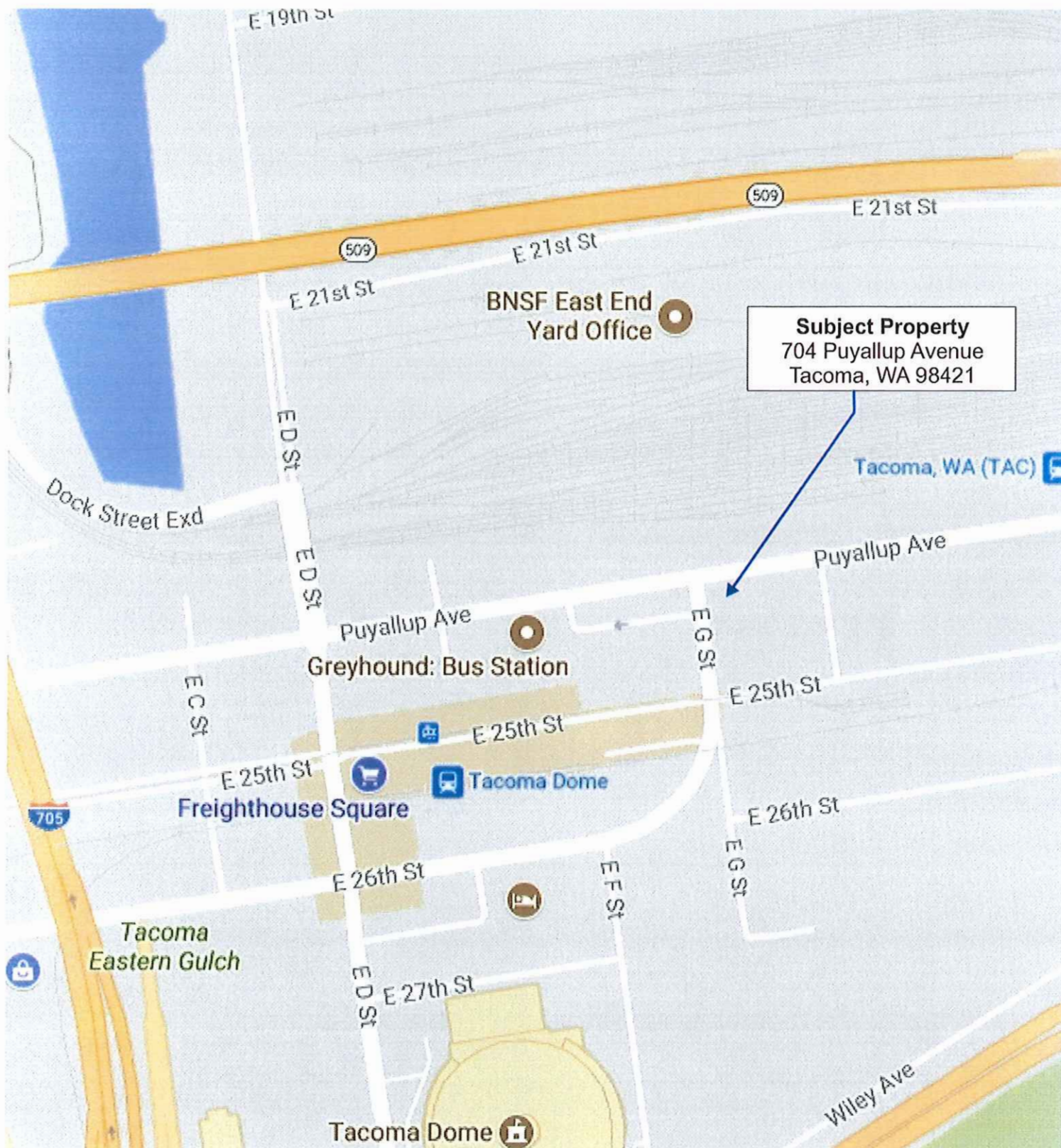
Figure 5: Soil Analytical Results and Contamination Extent

Figure 6: Groundwater Analytical Results

Figure 7: Conceptual Site Model

Appendix A

Project Figures




Subject Property
 704 Puyallup Avenue
 Tacoma, WA 98421

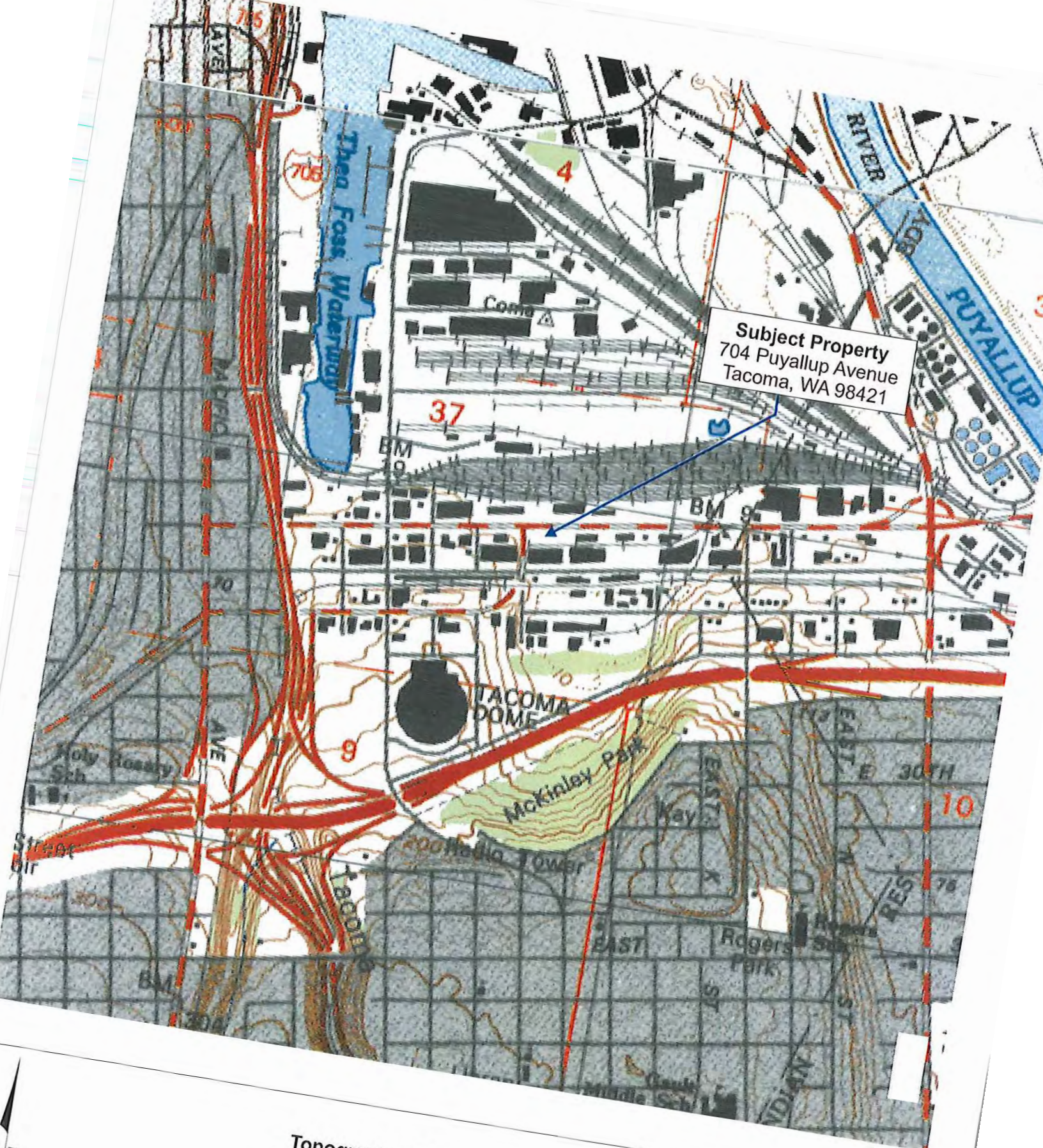


Site Location Map
 Remedial Investigation
 704 Puyallup Avenue
 Tacoma, WA 98421

Date: December 22, 2017
 Completed By: K. Spencer
 Reviewed By: S. Spencer
 Version: ECI-001
 Project No.: 0267-07-02

Figure No.:
01
 Sheet 01 of 07





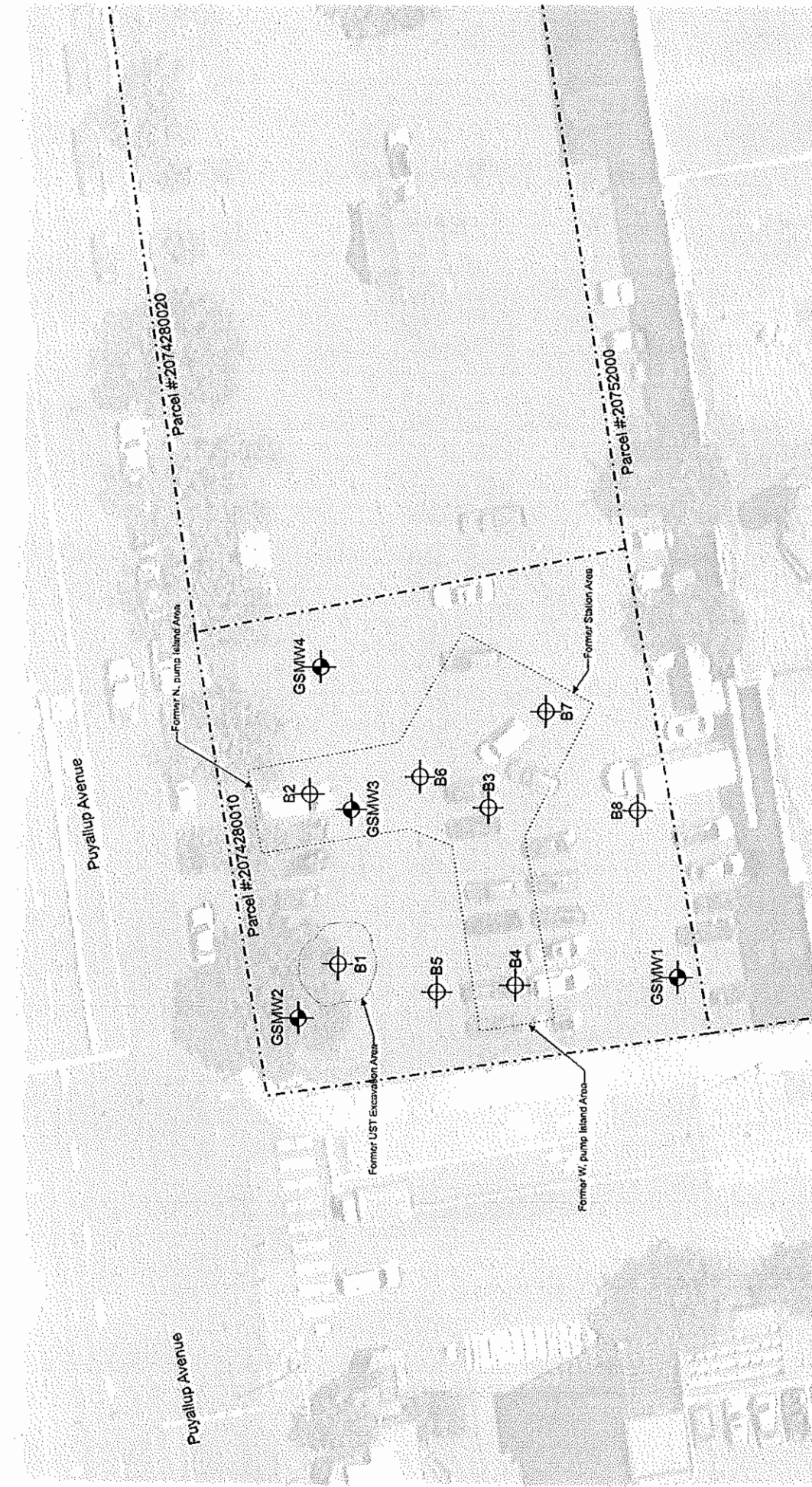
Subject Property
 704 Puyallup Avenue
 Tacoma, WA 98421

Topographic Map
 Remedial Investigation
 704 Puyallup Avenue
 Tacoma, WA 98421


Date: December 22, 2017
 Completed By: K. Spencer
 Reviewed By: S. Spencer
 Version: ECI-001
 Project No.: 0267-07-02

Figure No.:
02
 Sheet 02 of 07

eci
 Environmental Services
 Providing Practical Environmental Compliance Solutions
 Global. Analytical. Forward Thinking.





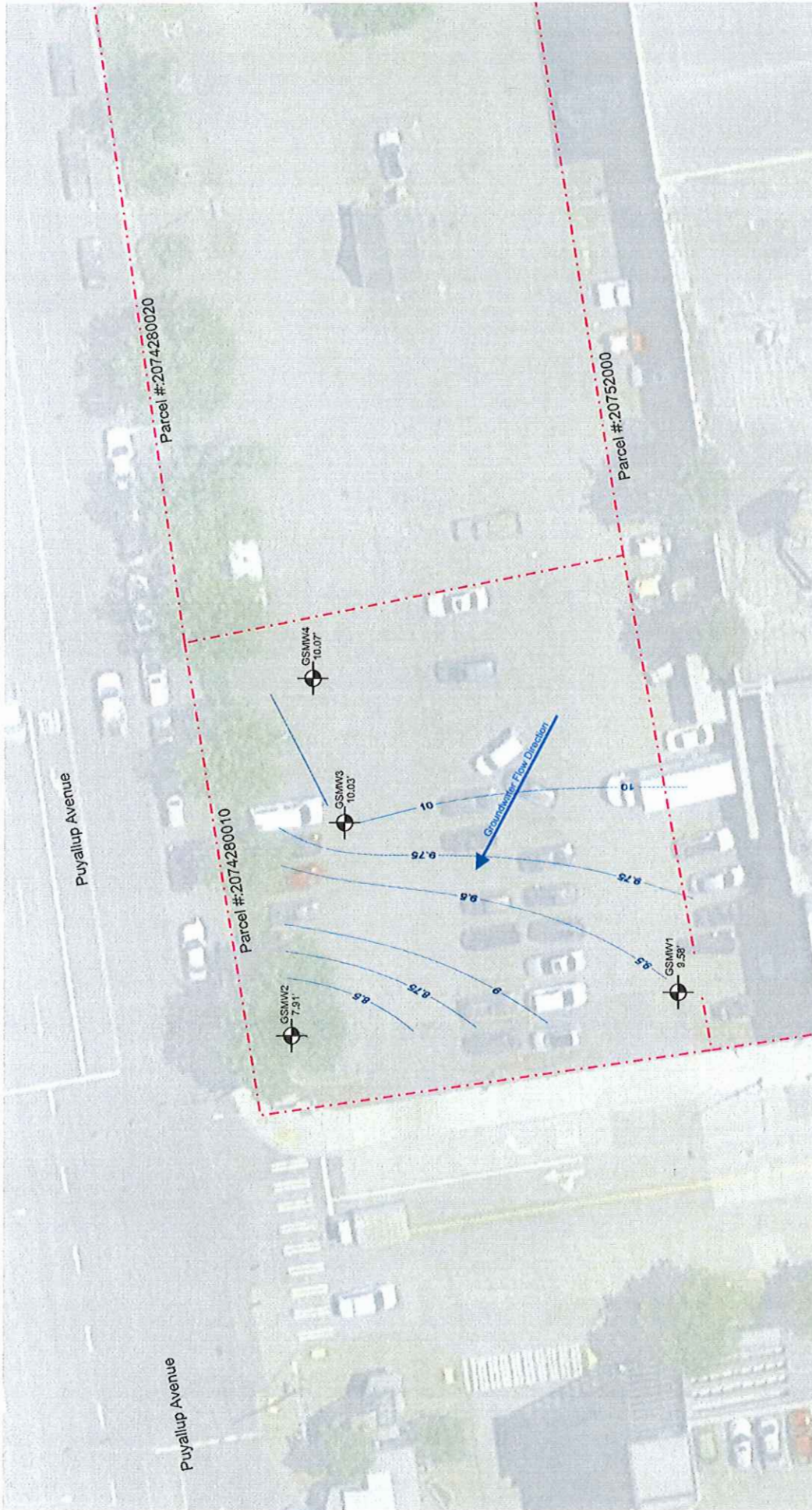
Date: December 22, 2017 Figure No: **03**
 Completed By: K. Spence
 Reviewed By: S. Spence
 Version: EC-001
 Project No: 0267-0742
 Sheet 03 of 07



Boring Location Map
 Remedial Investigation
 704 Puyallup Avenue
 Tacoma, WA 98421


Legend
 Monitoring Well Location
 Boring Location





Date: December 22, 2017 Figure No.: **04**
 Completed By: K. Spencer
 Reviewed By: S. Spencer
 Version: EC-001
 Project No.: 0261-07-02
 Sheet 04 of 07
 eci
 Environmental Consulting & Investigations
 10000 1st Avenue, Suite 200
 Tacoma, WA 98421

Groundwater Contour Map
 Remedial Investigation
 704 Puyallup Avenue
 Tacoma, WA 98421

Legend
 Monitoring Well Location

Puyallup Avenue

Parcel #2074280020

Puyallup Avenue

Parcel #2074280010

B2-4 Soil (mg/kg)

Soil	<50
DRO	<50
ORO	<250
GRO	<5
Pb	<50.02
Cd	<5.02
Cu	<5.02
Hg	<5.02
As	<5.02
Cr	<5.02
Mn	<5.02
Fe	<5.02
Zn	<5.02
Mo	<5.02
Co	<5.02
Ni	<5.02
Se	<5.02
Ag	<5.02
Cs	<5.02
Sr	<5.02
Ba	<5.02
Pb	<5.02
Cd	<5.02
Cu	<5.02
Hg	<5.02
As	<5.02
Cr	<5.02
Mn	<5.02
Fe	<5.02
Zn	<5.02
Mo	<5.02
Co	<5.02
Ni	<5.02
Se	<5.02
Ag	<5.02
Cs	<5.02
Sr	<5.02
Ba	<5.02

GSMW2-5 (mg/kg) Soil (mg/kg)

DRO	<50
ORO	<250
GRO	<5
Pb	<50.02
Cd	<5.02
Cu	<5.02
Hg	<5.02
As	<5.02
Cr	<5.02
Mn	<5.02
Fe	<5.02
Zn	<5.02
Mo	<5.02
Co	<5.02
Ni	<5.02
Se	<5.02
Ag	<5.02
Cs	<5.02
Sr	<5.02
Ba	<5.02

GSMW2-3 (mg/kg) Soil (mg/kg)

DRO	<50
ORO	<250
GRO	<5
Pb	<50.02
Cd	<5.02
Cu	<5.02
Hg	<5.02
As	<5.02
Cr	<5.02
Mn	<5.02
Fe	<5.02
Zn	<5.02
Mo	<5.02
Co	<5.02
Ni	<5.02
Se	<5.02
Ag	<5.02
Cs	<5.02
Sr	<5.02
Ba	<5.02

B7-10 Soil (mg/kg)

DRO	<50
ORO	<250
GRO	<5
Pb	<50.02
Cd	<5.02
Cu	<5.02
Hg	<5.02
As	<5.02
Cr	<5.02
Mn	<5.02
Fe	<5.02
Zn	<5.02
Mo	<5.02
Co	<5.02
Ni	<5.02
Se	<5.02
Ag	<5.02
Cs	<5.02
Sr	<5.02
Ba	<5.02

B5-10 Soil (mg/kg)

DRO	<50
ORO	<250
GRO	<5
Pb	<50.02
Cd	<5.02
Cu	<5.02
Hg	<5.02
As	<5.02
Cr	<5.02
Mn	<5.02
Fe	<5.02
Zn	<5.02
Mo	<5.02
Co	<5.02
Ni	<5.02
Se	<5.02
Ag	<5.02
Cs	<5.02
Sr	<5.02
Ba	<5.02

B7-8 Soil (mg/kg)

DRO	<50
ORO	<250
GRO	<5
Pb	<50.02
Cd	<5.02
Cu	<5.02
Hg	<5.02
As	<5.02
Cr	<5.02
Mn	<5.02
Fe	<5.02
Zn	<5.02
Mo	<5.02
Co	<5.02
Ni	<5.02
Se	<5.02
Ag	<5.02
Cs	<5.02
Sr	<5.02
Ba	<5.02

GSMW2-10 (mg/kg) Soil (mg/kg)

DRO	<50
ORO	<250
GRO	<5
Pb	<50.02
Cd	<5.02
Cu	<5.02
Hg	<5.02
As	<5.02
Cr	<5.02
Mn	<5.02
Fe	<5.02
Zn	<5.02
Mo	<5.02
Co	<5.02
Ni	<5.02
Se	<5.02
Ag	<5.02
Cs	<5.02
Sr	<5.02
Ba	<5.02

B6-5 Soil (mg/kg)

DRO	<50
ORO	<250
GRO	<5
Pb	<50.02
Cd	<5.02
Cu	<5.02
Hg	<5.02
As	<5.02
Cr	<5.02
Mn	<5.02
Fe	<5.02
Zn	<5.02
Mo	<5.02
Co	<5.02
Ni	<5.02
Se	<5.02
Ag	<5.02
Cs	<5.02
Sr	<5.02
Ba	<5.02

B7-5 Soil (mg/kg)

DRO	<50
ORO	<250
GRO	<5
Pb	<50.02
Cd	<5.02
Cu	<5.02
Hg	<5.02
As	<5.02
Cr	<5.02
Mn	<5.02
Fe	<5.02
Zn	<5.02
Mo	<5.02
Co	<5.02
Ni	<5.02
Se	<5.02
Ag	<5.02
Cs	<5.02
Sr	<5.02
Ba	<5.02

B3-8 Soil (mg/kg)

DRO	<50
ORO	<250
GRO	<5
Pb	<50.02
Cd	<5.02
Cu	<5.02
Hg	<5.02
As	<5.02
Cr	<5.02
Mn	<5.02
Fe	<5.02
Zn	<5.02
Mo	<5.02
Co	<5.02
Ni	<5.02
Se	<5.02
Ag	<5.02
Cs	<5.02
Sr	<5.02
Ba	<5.02

B8-10 Soil (mg/kg)

DRO	<50
ORO	<250
GRO	<5
Pb	<50.02
Cd	<5.02
Cu	<5.02
Hg	<5.02
As	<5.02
Cr	<5.02
Mn	<5.02
Fe	<5.02
Zn	<5.02
Mo	<5.02
Co	<5.02
Ni	<5.02
Se	<5.02
Ag	<5.02
Cs	<5.02
Sr	<5.02
Ba	<5.02

GSMW1-5 (mg/kg) Soil (mg/kg)

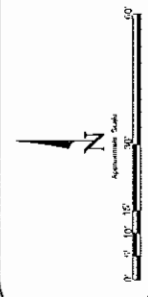
DRO	<50
ORO	<250
GRO	<5
Pb	<50.02
Cd	<5.02
Cu	<5.02
Hg	<5.02
As	<5.02
Cr	<5.02
Mn	<5.02
Fe	<5.02
Zn	<5.02
Mo	<5.02
Co	<5.02
Ni	<5.02
Se	<5.02
Ag	<5.02
Cs	<5.02
Sr	<5.02
Ba	<5.02

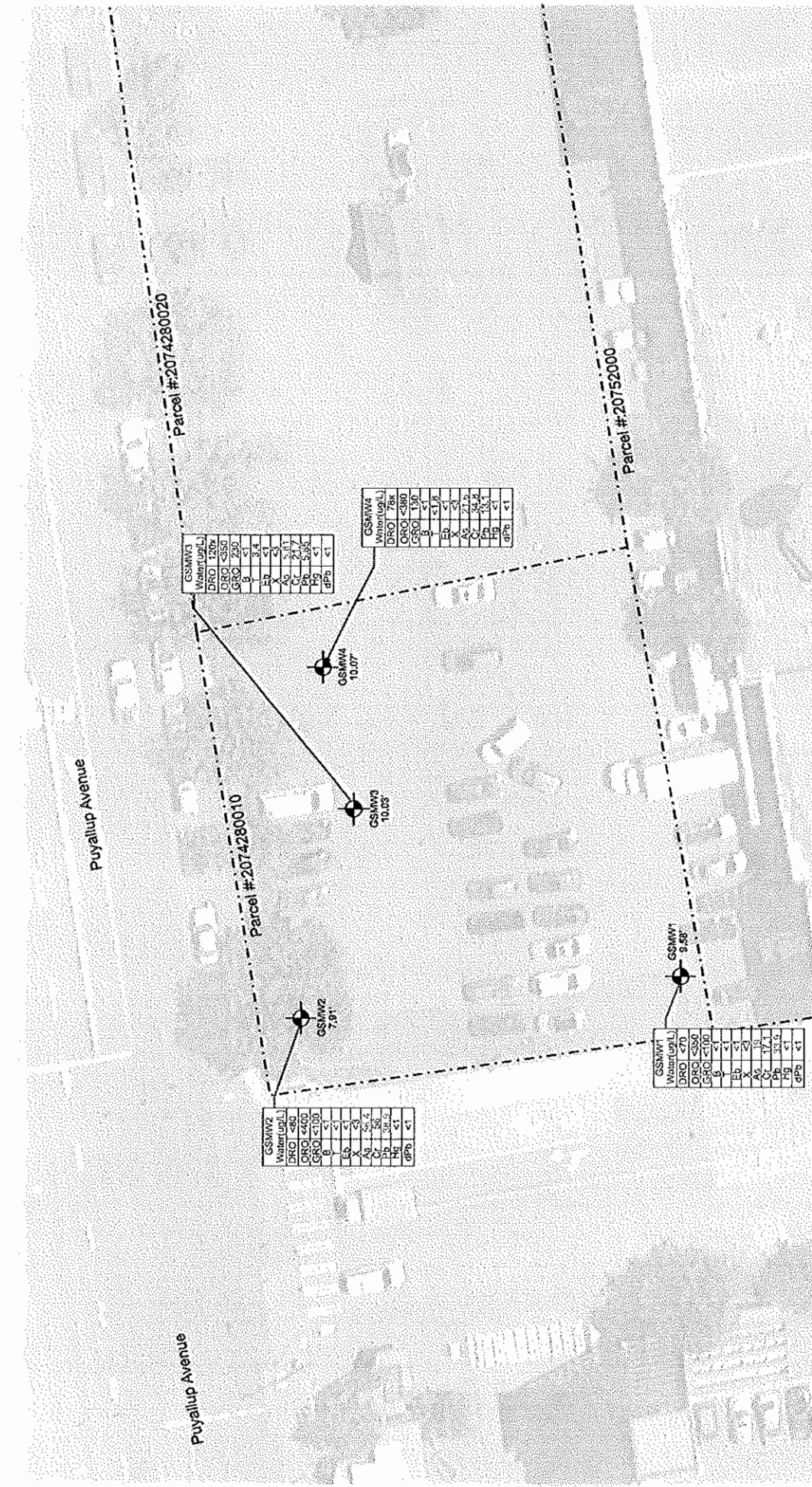
Estimated limits of Soil Contamination With GRO

Date: December 22, 2017 Figure No: **05**
 Completed By: K. Spence
 Reviewed By: S. Spence
 Project No.: 0267-0742
 Sheet 05 of 07

Soil Analytical Results and Contamination Extent
 Remedial Investigation
 704 Puyallup Avenue
 Tacoma, WA 98421

- Legend**
- MW2 Monitoring Well Location
 - DRO Diesel Range Organic
 - ORO Oil Range Organic
 - GRO Gasoline Range Organic
 - Toluene
 - X Total Xylenes
 - As Arsenic
 - Cr Chromium
 - Hg Mercury
 - Pb Lead
 - Mo Molybdenum
 - Se Selenium
 - Ag Silver
 - Cs Cesium
 - Sr Strontium
 - Ba Barium





Puyallup Avenue

Puyallup Avenue

Parcel # 207-4280020

Parcel # 207-52000

Parcel # 207-4280010

GSMW3

Water (ug/L)	
DRG	120x
ORG	<550
GRG	230
B	3.4
As	<1
Ax	<1
Cd	3.11
Cr	2.7
Pb	<1
Hg	<1
dPB	<1

GSMW4

Water (ug/L)	
DRG	130
ORG	<480
GRG	190
B	<1
As	<1.8
Ax	<1
Cd	2.5
Cr	34.2
Pb	10.1
Hg	<1
dPB	<1

GSMW2

Water (ug/L)	
DRG	<450
ORG	4400
GRG	<1100
B	<1
As	<1
Ax	5.2
Cd	2.8
Pb	30.3
Hg	<1
dPB	<1

GSMW1

Water (ug/L)	
DRG	<70
ORG	530
GRG	<100
B	<1
As	16
Ax	19
Cd	17.1
Pb	33.5
Hg	<1
dPB	<1

GSMW4
10.07'

GSMW3
10.03'

GSMW2
7.91'

GSMW1
9.58'

Date: December 22, 2017
 Figures No.: **06**
 Completed By: K. Spencer
 Reviewed By: S. Spencer
 Version: ECI-001
 Project No.: 026/47-02
 Sheet No.: 06 of 07

Groundwater Analytical Results
 Remedial Investigation
 704 Puyallup Avenue
 Tacoma, WA 98421

- Legend**
- MW2 Monitoring Well Location
 - DRG Diesel Range Organic
 - ORG Oil Range Organic
 - GRG Gasoline Range Organic
 - T Toluene
 - Cb Chlorobenzene
 - LPH Liphilic Petroleum Hydrocarbons
 - X Total Xylene
 - As Aroclor
 - Cd Chromium
 - Cr Chromium
 - Hg Mercury
 - dPB Dispersed Lead



Primary Source	Contaminants of Parental Concern	Media of Concern	Transport Mechanisms	Exposure Media	Exposure Pathway	Current (C) and Potential Future (F) Receptors
Releases of Petroleum Hydrocarbons From Leaking Underground Storage Tank Piplns	<input checked="" type="checkbox"/> Gasoline Range Organics <input checked="" type="checkbox"/> Diesel Range Organics <input checked="" type="checkbox"/> Oil Range Organics	<input checked="" type="checkbox"/> Surface Soil (0-2 feet bgs)	<input checked="" type="checkbox"/> Direct Release to soil <input checked="" type="checkbox"/> Migration to subsurface soil <input checked="" type="checkbox"/> Migration to groundwater <input checked="" type="checkbox"/> Volatilization <input type="checkbox"/> Runoff or erosion <input type="checkbox"/> Uptake by plant or animal <input type="checkbox"/> Other (List) _____	<input checked="" type="checkbox"/> Soil	<input checked="" type="checkbox"/> Ingestion <input checked="" type="checkbox"/> Dermal Exposure	Commercial Industrial <input type="checkbox"/> C <input type="checkbox"/> F Construction Worker <input type="checkbox"/> C <input type="checkbox"/> F Residential <input type="checkbox"/> C <input type="checkbox"/> F Recreational <input type="checkbox"/> C <input type="checkbox"/> F TEE <input type="checkbox"/> C <input type="checkbox"/> F
		<input checked="" type="checkbox"/> Soil (1, 2 feet bgs)	<input checked="" type="checkbox"/> Direct Release to soil <input checked="" type="checkbox"/> Migration to groundwater <input checked="" type="checkbox"/> Volatilization <input type="checkbox"/> Other (List) _____	<input checked="" type="checkbox"/> Groundwater	<input checked="" type="checkbox"/> Ingestion <input checked="" type="checkbox"/> Dermal Exposure	Commercial Industrial <input type="checkbox"/> C <input type="checkbox"/> F Construction Worker <input type="checkbox"/> C <input type="checkbox"/> F Residential <input type="checkbox"/> C <input type="checkbox"/> F Recreational <input type="checkbox"/> C <input type="checkbox"/> F TEE <input type="checkbox"/> C <input type="checkbox"/> F
		<input checked="" type="checkbox"/> Groundwater	<input checked="" type="checkbox"/> Release to groundwater <input checked="" type="checkbox"/> Volatilization <input type="checkbox"/> Future migration to surface water <input type="checkbox"/> Future migration to sediment <input type="checkbox"/> Uptake by plants or animal <input type="checkbox"/> Other (List) _____	<input checked="" type="checkbox"/> Air	<input checked="" type="checkbox"/> Inhalation	Commercial Industrial <input type="checkbox"/> C <input type="checkbox"/> F Construction Worker <input type="checkbox"/> C <input type="checkbox"/> F Residential <input type="checkbox"/> C <input type="checkbox"/> F Recreational <input type="checkbox"/> C <input type="checkbox"/> F TEE <input type="checkbox"/> C <input type="checkbox"/> F
		<input type="checkbox"/> Surface Water	<input type="checkbox"/> Release to surface water <input type="checkbox"/> Volatilization <input type="checkbox"/> Sedimentation <input type="checkbox"/> Uptake by plant or animal <input type="checkbox"/> Other (List) _____	<input type="checkbox"/> Surface Water	<input type="checkbox"/> Ingestion <input type="checkbox"/> Dermal Exposure	Commercial Industrial <input type="checkbox"/> C <input type="checkbox"/> F Construction Worker <input type="checkbox"/> C <input type="checkbox"/> F Residential <input type="checkbox"/> C <input type="checkbox"/> F Recreational <input type="checkbox"/> C <input type="checkbox"/> F TEE <input type="checkbox"/> C <input type="checkbox"/> F
		<input type="checkbox"/> Sediment	<input type="checkbox"/> Release to Surface water <input type="checkbox"/> Resuspension or erosion <input type="checkbox"/> Uptake by plant or animal <input type="checkbox"/> Other (List) _____	<input type="checkbox"/> Sediment	<input type="checkbox"/> Ingestion <input type="checkbox"/> Dermal Exposure	Commercial Industrial <input type="checkbox"/> C <input type="checkbox"/> F Construction Worker <input type="checkbox"/> C <input type="checkbox"/> F Residential <input type="checkbox"/> C <input type="checkbox"/> F Recreational <input type="checkbox"/> C <input type="checkbox"/> F TEE <input type="checkbox"/> C <input type="checkbox"/> F

Conceptual Site Model and Exposure Pathways
 Remedial Investigation
 704 Puyallup Avenue
 Tacoma, WA 98421

Date: December 22, 2017
 Completed By: K. Spenser
 Reviewed By: S. Spenser
 Version: EC-001
 Project No.: 026747-02
07
 Sheet 07 of 07

Appendix B – Project Tables

Table 1: Summary of Soil Boring Analytical Results


Table 2: Summary of Groundwater Analytical Results

Table 3: Groundwater Elevations

Appendix B

Project Tables

Providing Practical Environmental Compliance Solutions
Since 1972 • Chicago • Regional Offices






Environmental Services
704 Puyallup Avenue
Tacoma, Washington 98421

**Table 1 - Soil Sample Results
Former Toxaco Service Station**

Sample Name	Date Sampled	Sample Depth (ft/in)	NWTPH-Dx Exi		NWTPH-Gx		EPA 8021B				EPA 7010		
			Diesel mg/kg	Heavy Oil mg/kg	Gasoline mg/kg	Benzene mg/kg	Toluene mg/kg	Ethylbenzene mg/kg	Xylenes mg/kg	Total Lead mg/kg	Total Arsenic mg/kg	Total Chromium mg/kg	Total Mercury mg/kg
GSMW1-5	10/25/17	5	<50	<250	<5	<0.02	<0.02	<0.02	<0.06	3.19	3.36	21.3	<1
GSMW1-10	10/25/17	10	<50	<250	<5	<0.02	<0.02	<0.02	<0.06	2.97	3.40	21.1	<1
GSMW2-5	10/25/17	5	<50	<250	<5	<0.02	<0.02	<0.02	<0.06	7.59	3.15	23.7	<1
GSMW2-10	10/25/17	10	<50	<250	<5	<0.02	<0.02	<0.02	<0.06	3.63	2.49	24.5	<1
GSMW3-5	10/25/17	5	<50	<250	<5	<0.02	<0.02	<0.02	<0.06	3.12	1.59	22.1	<1
GSMW3-10	10/25/17	10	<50	820	<5	<0.02	<0.02	<0.02	<0.06	3.72	1.09	25.3	<1
GSMW4-5	10/25/17	5	<50	<250	<5	<0.02	<0.02	<0.02	<0.06	4.01	3.10	26.8	<1
GSMW4-10	10/25/17	10	<50	1,100	6.1	<0.02	<0.02	<0.02	<0.06	9.81	2.58	28.2	<1
B5-5	10/25/17	5	500 x	<250	1,500	<0.02	<0.02	11	14	6.53	2.97	20.2	<1
B5-10	10/25/17	10	<50	<250	<5	<0.02	<0.02	<0.02	<0.06	3.93	2.79	29.7	<1
B6-5	10/25/17	5	<50	<250	<5	<0.02	<0.02	<0.02	<0.06	3.13	2.86	23.2	<1
B6-10	10/25/17	10	<50	<250	<5	<0.02	<0.02	<0.02	<0.06	5.17	1.94	24.2	<1
B7-5	10/25/17	5	<50	<250	<5	<0.02	<0.02	<0.02	<0.06	3.94	4.03	18.0	<1
B7-10	10/25/17	10	<50	<250	<5	<0.02	<0.02	<0.02	<0.06	4.93	4.12	24.5	<1
B8-5	10/25/17	5	240 x	460	<5	<0.02	<0.02	<0.02	<0.06	13.20	13.80	17.5	<1
B8-10	10/25/17	10	<50	<250	<5	<0.02	<0.02	<0.02	<0.06	2.54	2.87	19.2	<1
Laboratory Method Reporting Limits			50	250	5.0	0.02	0.02	0.02	0.06	1	1	1	1
MTCA Method A Cleanup Limits			2000	2000	100/30*	0.03	7	6	9	250	20	2000/19**	2

bold = Analyte detected above the laboratory method reporting limits but below the MTCA Method A Cleanup Levels.
 Bold Striked = Analyte above MTCA Method A Cleanup Levels.
 mg/kg are reported in milligrams per kilogram (mg/kg).
 N/A = Not Analyzed.
 J = indicates an extended base.
 *The cleanup level (CLL) for gasoline in soil is 100 mg/kg, but if benzene is present, then the CLL is 30 mg/kg.
 **The cleanup level (CLL) for chromium III in soil is 2,000 mg/kg, and chromium VI CLL is 30 mg/kg.
 MTCA Method A Cleanup Limits for Lead, Cadmium, and Copper are 100 mg/kg, 10 mg/kg, and 10 mg/kg, respectively.
 x = The sample chromatographic pattern does not match the fuel standard used for identification.



Practical Environmental Compliance Solutions
 Environmental Services

**Table 2 -Groundwater Sample Results
 Former Texaco Service Station**
 704 Puyallup Avenue
 Tacoma, Washington 98421

Well Number	Date Sampled	Sampling Quarter	Depth To Water		Top of Casing (Station Elevation)		Groundwater Elevation		NWTPH-Dx Ext		NWTPH-Gx	EPA 8021B				EPA 7010																												
			ft	ft	ft	ft	ft	ft	Diesel	Heavy Oil		Gasoline	Benzene	Toluene	Ethylbenzene	Xylenes	Total Lead	Dissolved Lead	Total Arsenic	Total Chromium	Total Mercury																							
GSMW1	11/01/17	Q4	8.78	NA	NA	NA	NA	NA	<70	<350	<100	<1	<1	<1	<3	<1	<1	<1	<1	<1	<1	<1	<1	<1	<1	<1	<1	<1	<1	<1	<1	<1	<1	<1	<1	<1								
GSMW2	11/01/17	Q4	9.18	NA	NA	NA	NA	NA	<80	<400	<100	<1	<1	<1	<3	<1	<1	<1	<1	<1	<1	<1	<1	<1	<1	<1	<1	<1	<1	<1	<1	<1	<1	<1	<1	<1	<1	<1						
GSMW3	11/01/17	Q4	6.23	NA	NA	NA	NA	NA	120 x	<350	230	<1	3.4	<1	<3	<1	<1	<1	<1	<1	<1	<1	<1	<1	<1	<1	<1	<1	<1	<1	<1	<1	<1	<1	<1	<1	<1	<1	<1					
GSMW4	11/01/17	Q4	6.23	NA	NA	NA	NA	NA	78x	<380	130	<1	1.8	<1	<3	<1	<1	<1	<1	<1	<1	<1	<1	<1	<1	<1	<1	<1	<1	<1	<1	<1	<1	<1	<1	<1	<1	<1	<1	<1				
									Laboratory Method Reporting Limits		100.0	1	1	1	1	1	1	1	1	1	1	1	1	1	1	1	1	1	1	1	1	1	1	1	1	1	1	1	1					
									MTCA Method A Cleanup Limits		500	500	1000/800*	5	700	1000	1000	1000	1000	1000	1000	1000	1000	1000	1000	1000	1000	1000	1000	1000	1000	1000	1000	1000	1000	1000	1000	1000	1000	1000	1000	1000	1000	1000

Bold = Analyte detected above the laboratory method reporting limits but below the MTCA Method A Cleanup Levels.
 Bold Shaded = Analyte above MTCA Method A Cleanup Levels.
 Values are reported in micrograms per liter (µg/L)
 ND = analyte not detected above the analytical method detection limit cited.
 J = indicates an estimated value
 Station Elevation includes: top of casing + distance + distance to top of casing
 *The cleanup level (CUL) for gasoline in groundwater is 1000 µg/L, but if benzene is present, then the CUL is 800 µg/L.
 MTCA-A-Model Toxics Control Act Method A
 N/A = Not Applicable
 x = The sample chromatographic pattern does not match the fuel standard used for quantization



Practical Environmental Compliance Solutions
10100 1st Avenue, Suite 200, Tacoma, WA 98421

Table 3 Summary of Groundwater Elevation Data

704 Puyallup Avenue
Tacoma, Washington 98421

Well ID	Date of Measurement	Top of Casing Elevation (amsl)	Depth to Water	Groundwater Elevation (amsl)	Change in Elevation
		Measured in Feet			
GSMW1	11/01/17	18.36	8.78	9.58	--
GSMW2	11/01/17	17.09	9.18	7.91	--
GSMW3	11/01/17	16.26	6.23	10.03	--
GSMW4	11/01/17	16.20	6.13	10.07	--

Appendix C – Historical Analytical Data Tables

Appendix C Historical Analytical Data Tables



**Table 6 - Water Sample Analytical Results
 Polychlorinated Biphenyls
 Subsurface Investigation
 725 E. 25th Street
 Tacoma, Washington 98421**

October 2, 2006

Sample Number	Sample Location	Sample Depth	Sample Date	Polychlorinated Biphenyls (PCBs) Method 8082										
				Aroclor 1221 ug/L	Aroclor 1232 ug/L	Aroclor 1016 ug/L	Aroclor 1242 ug/L	Aroclor 1248 ug/L	Aroclor 1254 ug/L	Aroclor 1260 ug/L	Aroclor 1262 ug/L	Total Aroclors ug/L		
B3-H2O	Boring B3	H2O	9/12/2006	<0.05	<0.05	<0.05	<0.05	<0.05	<0.05	<0.05	<0.05	<0.05	<0.05	<0.35
	Laboratory Detection or Practical Quantitation Limit Soil			0.05	0.05	0.05	0.05	0.05	0.05	0.05	0.05	0.05	0.05	--
	Model Toxic Control Act (MTCA) Method A Cleanup Levels For Soil			<0.1ug/L Total Arochlors										

BOLD/RED = Analyte above MTCA 2001 Method A Cleanup levels.

D = Detect exceeding HCID detection levels

Values are reported in milligrams per kilograms (mg/kg).

<# (ND) = analyte not detected above the analytical method detection limit cited.

MTCA 2001 Method A Cleanup Levels for Soil from the Model Toxics Control Act (MTCA) amendment Table 740-1 WAC 173-340 -900 Tables.

bgs=below ground surface

NA=Not Applicable



Table 7 - Soil Sample Analytical Results
Polycyclic Aromatic Hydrocarbons
Subsurface Investigation
725 E. 25th Street
Tacoma, Washington 98421

October 2, 2006

Sample Number	Sample Location	Sample Depth bgs	Sample Date	Polycyclic Aromatic Hydrocarbons (PAHs) Method 8270c															
				Naphthalene ug/g	Acenaphthylene ug/g	Acenaphthene ug/g	Fluorene ug/g	Phenanthrene ug/g	Anthracene ug/g	Fluoranthene ug/g	Pyrene ug/g	Benz(a)anthracene ug/g	Chrysene ug/g	Benzo(b)fluoranthene ug/g	Benzo(k)fluoranthene ug/g	Benzo(a)pyrene ug/g	Indeno(1,2,3-cd)pyrene ug/g	Dibenzo(a,h)anthracene ug/g	Benzo(g,h,i)perylene ug/g
B3-7-8'	Boring B3	7-8'	9/12/2006	<5	<5	<5	<5	<5	<5	<5	<5	<5	<5	<5	<5	<5	<5	<5	<5
B3-11-12'	Boring B3	11-12'	9/12/2006	<5	<5	<5	<5	<5	<5	<5	<5	<5	<5	<5	<5	<5	<5	<5	<5
B4-8.5-9'	Boring B4	8.5-9'	9/12/2006	<5	<5	<5	<5	<5	<5	<5	<5	<5	<5	<5	<5	<5	<5	<5	<5
Laboratory Detection or Practical Quantization Limit Soil				5.0	5.0	5.0	5.0	5.0	5.0	5.0	5.0	5.0	5.0	5.0	5.0	5.0	5.0	5.0	5.0

BOLD/RED = Analyte above MTCA 2001 Method A Cleanup levels.
D = Detect exceeding HClD detection levels
 Values are reported in milligrams per kilograms (mg/kg).
 <# (ND) = analyte not detected above the analytical method detection limit cited.
 MTCA 2001 Method A Cleanup Levels for Soil from the Model Toxics Control Act (MTCA) amendment Table 740-1 WAC 173-340-.600 Tables.
 bgs=below ground surface
 NA=Not Applicable



Table 9 - Soil Sample Analytical Results
Total Metals
Subsurface Investigation
725 E. 25th Street
Tacoma, Washington 98421

October 2, 2006

Sample Number	Sample Location	Sample Depth	Sample Date	MTCA 5 Metals				
				As - Total Arsenic mg/kg	Cd - Total Cadmium mg/kg	Cr - Total Chromium mg/kg	Pb - Total Lead mg/kg	Hg - Total Mercury mg/kg
B1-7-8'	Boring B1	7-8'	9/12/2006	NA	NA	NA	54.80	NA
B1-10-12'	Boring B1	10-12'	9/12/2006	NA	NA	NA	3.45	NA
B2-3-4'	Boring B2	3-4'	9/12/2006	NA	NA	NA	4.81	NA
B2-7-8'	Boring B2	7-8'	9/12/2006	NA	NA	NA	3.45	NA
B2-10-10.5	Boring B2	10-10.5	9/12/2006	NA	NA	NA	6.03	NA
B3-7-8'	Boring B3	7-8'	9/12/2006	<1	<1	13.9	3.19	<0.2
B3-11-12'	Boring B3	11-12'	9/12/2006	<1	<1	19.3	5.56	<0.2
B4-7-8'	Boring B4	7-8'	9/12/2006	NA	NA	NA	5.17	NA



Table 9 - Soil Sample Analytical Results
Total Metals
Subsurface Investigation
725 E. 25th Street
Tacoma, Washington 98421

October 2, 2006

Sample Number	Sample Location	Sample Depth	Sample Date	MTCRA 5 Metals				
				As - Total Arsenic mg/kg	Cd - Total Cadmium mg/kg	Cr - Total Chromium mg/kg	Pb - Total Lead mg/kg	Hg - Total Mercury mg/kg
B4-8.5-9'	Boring B4	8.5-9'	9/12/2006	NA	NA	NA	10.00	NA
Laboratory Detection or Practical Quantitation Limit Soil								
Model Toxic Control Act (MTCRA) Method A Cleanup Levels For Soil:								
				0.1	0.1	0.1	0.1	0.1
				20	2	2000	250	2

BOLD/RED = Analyte above MTCRA 2001 Method A Cleanup levels.

D= Detect exceeding HCID detection levels

Values are reported in milligrams per kilograms (mg/kg).

< # (ND) = analyte not detected above the analytical method detection limit cited.

MTCRA 2001 Method A Cleanup Levels for Soil from the Model Toxics Control Act (MTCRA) amendment Table 740-1 WAC 173-340 -900 Tables.

bgs=below ground surface

NA=Not Applicable



**Table 10 - Groundwater Sample Analytical Results
Total Metals
Subsurface Investigation
725 E. 25th Street
Tacoma, Washington 98421**

October 2, 2006

Sample Number	Sample Location	Sample Depth	Sample Date	MTCA 5 Metals				
				As - Total Arsenic ug/L	Cd - Total Cadmium ug/L	Cr - Total Chromium ug/L	Pb - Total Lead ug/L	Hg - Total Mercury ug/L
B1-H2O	Boring B1	H2O	9/12/2006	NA	NA	NA	33.8	NA
B3-H2O	Boring B3	H2O	9/12/2006	NA	NA	NA	6.3	NA
B3-H2O	Boring B3	H2O	9/12/2006	7.1	<1	52.8	18.7	<2
B4-H2O	Boring B4	H2O	9/12/2006	NA	NA	NA	20.5	NA
Laboratory Detection or Practical Quantitation Limit Soil				0.1	0.1	0.1	0.1	0.1
Model Toxic Control Act (MTCA) Method A Cleanup Levels For Soil				5	5	50	15	2

BOLD/RED = Analyte above MTCA 2001 Method A Cleanup levels.

D = Detect exceeding HCID detection levels

Values are reported in milligrams per kilograms (mg/kg).

< # (ND) = analyte not detected above the analytical method detection limit cited.

MTCA 2001 Method A Cleanup Levels for Soil from the Model Toxics Control Act (MTCA) amendment Table 740-1 WAC 173-340 -900 Tables.

bg=below ground surface


NA=Not Applicable

Appendix D – Boring Logs

Appendix D Boring Logs



Providing Practical Environmental Compliance Solutions
Ottawa | Kelowna | Toronto | Vancouver



Project: Focused Subsurface Investigation
Location: 725 East 25th Street, Tacoma, Washington 98424
Client: Spencer Law

Boring ID: B5
Project Number: 0267-07-02

Date Start/Finish: 10/25/2017
Logged By: Kaden Reed
Checked By: David Polivka
Contractor: Standard Environmental Probe
Operator: Russel
Boring Location: See Appendix A, Figure 3
Coordinates: --
Weather: Overcast

Drilling Method: Direct Push
Auger ID/OD: --
Borehole ID/OD: 2 inches
Sampler: Macro Core 5
Hammer Wt./Fall: --
Ground Elevation: --
Water Depth: 10 feet
Boring Depth: 12 feet

Unified Soil Classification System	
NON-COHERIVE SOILS	GW WELL-GRADED GRAVEL, FINE TO COARSE GRAVEL
	GP POORLY-GRADED GRAVEL
	GM SILTY GRAVEL
	GC CLAYEY GRAVEL
	GW VELL-GRADED SAND, FINE TO COARSE SAND
	GP POORLY-GRADED SAND
COHESIVE SOILS	SM SILTY SAND
	SC CLAYEY SAND
	ML S LT CLAY
	CL CLAY
	OL ORGANIC S LT, ORGANIC CLAY
	OH S LT OF HIGH PLASTICITY, ELASTIC S LT
CH CLAY OF HIGH PLASTICITY, FAT CLAY	
OH ORGANIC CLAY, ORGANIC S LT	
PT PEAT	

Depth (ft bgs)	Sample Number	Time	PID Reading	Remarks	Soil and Rock Description	Unified Classification	Graphical Representation
1			0.0	No odor	Brown, dry, coarse, loose, silty sand with gravel	SM	
2							
3			0.0	No odor			
4							
5	B5-5	1:20 PM	8.8	Odor			
6							
7							
8			6.7	Odor			
9							
10	B5-10	1:25 PM	4.2	Odor ATD			
11			0.0	No odor			
12			0.0	No odor			
13					Termination of boring		
14							
15							
16							
17							
18							
19							
20							
21							
22							
23							
24							
25							
26							
27							
28							
29							
30							

Notes:



Project: Focused Subsurface Investigation
Location: 725 East 25th Street, Tacoma, Washington 98424
Client: Spencer Law

Boring ID: B6
Project Number: 0267-07-02

Date Start/Finish:	10/25/2017	Drilling Method:	Direct Push
Logged By:	Kaden Reed	Auger ID/OD:	--
Checked By:	David Polivka	Borehole ID/OD:	2 inches
Contractor:	Standard Environmental Probe	Sampler:	Macro Core 5
Operator:	Russel	Hammer Wt./Fall:	--
Boring Location:	See Appendix A, Figure 3	Ground Elevation:	--
Coordinates:	--	Water Depth:	10 feet
Weather:	Overcast	Boring Depth:	12 feet

Unified Soil Classification System	
NON-COHESIVE SOILS	GW WELL-GRADED GRAVEL, FINE TO COARSE GRAVEL
	GP POORLY-GRADED GRAVEL
	GM SILTY GRAVEL
	GC CLAYEY GRAVEL
	SW WELL-GRADED SAND, FINE TO COARSE SAND
	SP POORLY-GRADED SAND
COHESIVE SOILS	SM SILTY SAND
	SC CLAYEY SAND
	ML SILT
	CL CLAY
	OL ORGANIC SILT, ORGANIC CLAY
	MH SILT OF HIGH PLASTICITY, ELASTIC SILT
CH CLAY OF HIGH PLASTICITY, FAT CLAY	
OH ORGANIC CLAY, ORGANIC SILT	
PT PEAT	

Depth (ft. bgs)	Sample Number	Time	PID Reading	Remarks	Soil and Rock Description	Unified Classification	Graphical Representation
1			0.0	No odor	Brown, dry, coarse, loose, silty sand with gravel	SM	
2							
3			0.0	No odor			
4							
5	B6-5	2:00 PM			Light brown, dry, coarse, loose, silty sand with gravel	SM	
6							
7							
8			0.0	No odor			
9			0.0	No odor	Light brown, dry, coarse, loose, silty sand with cobble	SM	
10	B6-10	2:05 PM	0.0	No odor			
11							
12					Gray, dry, coarse, loose, silty sand with cobble	SM	
13							
14							
15					Termination of boring		
16							
17							
18							
19							
20							
21							
22							
23							
24							
25							
26							
27							
28							
29							
30							

Notes:



Project: Focused Subsurface Investigation
Location: 725 East 25th Street, Tacoma, Washington 98424
Client: Spencer Law

Boring ID: B7
Project Number: 0267-07-02

Date Start/Finish: 10/25/2017
Logged By: Kaden Reed
Checked By: David Polivka
Contractor: Standard Environmental Probe
Operator: Russel
Boring Location: See Appendix A, Figure 3
Coordinates: --
Weather: Overcast

Drilling Method: Direct Push
Auger ID/OD: --
Borehole ID/OD: 2 inches
Sampler: Macro Core 5
Hammer Wt./Fall: --
Ground Elevation: --
Water Depth: 10 feet
Boring Depth: 12 feet

Unified Soil Classification System	
NON-COHESSIVE SOILS	GW WELL-GRADED GRAVEL, FINE TO COARSE GRAVEL
	GP POORLY-GRADED GRAVEL
	GM SILTY GRAVEL
	GC CLAYEY GRAVEL
	GW WELL-GRADED SAND, FINE TO COARSE SAND
COHESIVE SOILS	SP POORLY-GRADED SAND
	SM SILTY SAND
	SC CLAYEY SAND
	ML SILT
	CL CLAY
COHESIVE SOILS	OL ORGANIC SILT, ORGANIC CLAY
	MH SILT OF HIGH PLASTICITY, ELASTIC SILT
	CH CLAY OF HIGH PLASTICITY, FAT CLAY
	OH ORGANIC CLAY, ORGANIC SILT
	PT FEAT

Depth (ft bgs)	Sample Number	Time	PID Reading	Remarks	Soil and Rock Description	Unified Classification	Graphical Representation
1			0.0	No odor	Brown, dry, coarse, loose, silty sand with gravel	SM	
2							
3			0.0	No odor			
4			0.0	No odor			
5	B7-5	2:25 PM					
6					Reddish brown, dry, coarse, loose, silty sand with gravel	SM	
7							
8					Brown, dry, coarse, loose, silty sand with gravel	SM	
9							
10	B7-10	2:30 PM	0.0	No odorATD	Brown, wet, coarse, loose, silty sand with gravel	SM	
11							
12					Termination of boring		
13							
14							
15							
16							
17							
18							
19							
20							
21							
22							
23							
24							
25							
26							
27							
28							
29							
30							

Notes:



Project: Focused Subsurface Investigation
Location: 725 East 25th Street, Tacoma, Washington 98424
Client: Spencer Law

Boring ID: B8
Project Number: 0267-07-02

Date Start/Finish: 10/25/2017
Logged By: Kaden Reed
Checked By: David Polivka
Contractor: Standard Environmental Probe
Operator: Russel
Boring Location: See Appendix A, Figure 3
Coordinates: --
Weather: Overcast

Drilling Method: Direct Push
Auger ID/OD: --
Borehole ID/OD: 2 inches
Sampler: Macro Core 5
Hammer Wt./Fall: --
Ground Elevation: --
Water Depth: 10 feet
Boring Depth: 12 feet

Unified Soil Classification System

NON-COHESIVE SOILS	GW	WELL-GRADED GRAVEL, FINE TO COARSE GRAVEL
	GP	POORLY-GRADED GRAVEL
	GM	SILTY GRAVEL
	GC	CLAYEY GRAVEL
	SW	WELL-GRADED SAND, FINE TO COARSE SAND
	SP	POORLY-GRADED SAND
COHESIVE SOILS	SM	SILTY SAND
	SC	CLAYEY SAND
	ML	SILT
	CL	CLAY
OL	ORGANIC SILT, ORGANIC CLAY	
MH	SILT OF HIGH PLASTICITY, ELASTIC SILT	
CH	CLAY OF HIGH PLASTICITY, FAT CLAY	
OH	ORGANIC CLAY, ORGANIC SILT	
PT	PEAT	

Depth (ft. bgs)	Sample Number	Time	PID Reading	Remarks	Soil and Rock Description	Unified Classification	Graphical Representation
1			0.0	No odor	Brown, dry, coarse, loose, silty sand with gravel Dark brown, dry, coarse, loose, silty sand with gravel Dark brown, dry, coarse, loose, silty sand with cobble Dark brown, wet, coarse, loose, silty sand with cobble	SM	
2							
3							
4			0.0	No odor			
5	B8-5	2:45 PM					
6			0.0	No odor			
7							
8							
9							
10	B8-10	2:50 PM	0.0	No odorATD			
11							
12							
13					Termination of boring		
14							
15							
16							
17							
18							
19							
20							
21							
22							
23							
24							
25							
26							
27							
28							
29							
30							

Notes:

Project: Focused Subsurface Investigation
Location: 725 East 25th Street, Tacoma, Washington 98424
Client: Spencer Law

Boring ID: GSMW1
Project Number: 0267-07-02

Date Start/Finish: 10/25/2017
Logged By: Kaden Reed
Checked By: David Polivka
Contractor: Standard Environmental Probe
Operator: Russel
Boring Location: See Appendix A, Figure 3
Coordinates: --
Weather: Sunny

Drilling Method: Direct Push
Auger ID/OD: --
Borehole ID/OD: 2 inches
Sampler: Macro Core 5
Hammer Wt./Fall: --
Ground Elevation: --
Water Depth: 10 feet
Boring Depth: 16 feet

Unified Soil Classification System	
NON-COESIVE SOILS	GW WELL-GRADED GRAVEL, FINE TO COARSE GRAVEL
	GP POORLY-GRADED GRAVEL
	GM SILTY GRAVEL
	GC CLAYEY GRAVEL
	SW WELL-GRADED SAND, FINE TO COARSE SAND
	SP POORLY-GRADED SAND
COHESIVE SOILS	SM SILTY SAND
	SC CLAYEY SAND
	ML SILT
	CL CLAY
	OL ORGANIC SILT, ORGANIC CLAY
	MH SILT OF HIGH PLASTICITY, ELASTIC SILT
	CH CLAY OF HIGH PLASTICITY, FAT CLAY
	OH ORGANIC CLAY, ORGANIC SILT
	PT PEAT

Depth (ft bgs)	Sample No.	Time	PID Reading	Remarks: Odor, Sheen, Etc	Soil and Rock Description	Unified Classification	Well Construction Detail
1			0.0	No odor	Light brown, dry, coarse, loose, silty sand with gravel	SM	
2							
3			0.0	No odor	Brown, dry, coarse, loose, silty sand with cobble	SM	
4			0.0	No odor	Light brown, dry, coarse, loose, silty sand with cobble	SM	
5	GSMW1-5	9:10 AM					
6							
7							
8							
9							
10	GSMW1-10	9:15 AM	0.0	No odor ATD	Light brown, wet, coarse, loose, silty sand with cobble	SM	
11							
12			0.0	No odor	Gray, wet, coarse, loose, silty sand with cobble	SM	
13							
14							
15							
16							
17					Termination of boring		
18							
19							
20							
21							
22							
23							
24							
25							
26							
27							
28							
29							
30							

Notes: Well tag ID BJP 634

Project: Focused Subsurface Investigation
Location: 725 East 25th Street, Tacoma, Washington 98424
Client: Spencer Law

Boring ID: GSMW2
Project Number: 0267-07-02

Date Start/Finish: 10/25/2017
Logged By: Kaden Reed
Checked By: David Polivka
Contractor: Standard Environmental Probe
Operator: Russel
Boring Location: See Appendix A, Figure 3
Coordinates: --
Weather: Overcast

Drilling Method: Direct Push
Auger ID/OD: --
Borehole ID/OD: 2 inches
Sampler: Macro Core 5
Hammer Wt./Fall: --
Ground Elevation: --
Water Depth: 10 feet
Boring Depth: 16 feet

Unified Soil Classification System	
NON-COHESIVE SOILS	GW WELL-GRADED GRAVEL, FINE TO COARSE GRAVEL
	GP POORLY-GRADED GRAVEL
	GM SILTY GRAVEL
	GC CLAYEY GRAVEL
	SW WELL-GRADED SAND, FINE TO COARSE SAND
COHESIVE SOILS	SP POORLY-GRADED SAND
	SM SILTY SAND
	SC CLAYEY SAND
	ML SILT
	CL CLAY
	OL ORGANIC SILT, ORGANIC CLAY
	MH SILT OF HIGH PLASTICITY, ELASTIC SILT
	CH CLAY OF HIGH PLASTICITY, FAT CLAY
	OH ORGANIC CLAY, ORGANIC SILT
	PT PEAT

Depth (ft bgs)	Sample No.	Time	PID Reading	Remarks: Odor, Sheen, Etc	Soil and Rock Description	Unified Classification	Well Construction Detail
1			0.0	No odor	Light brown, dry, coarse, loose, silty sand with gravel	SM	
2							
3			0.0	No odor	Brown, dry, coarse, loose, silty sand with cobble	SM	
4			0.0	No odor			
5	GSMW2-5	10:15 AM					
6							
7							
8							
9				No odor			
10	GSMW2-10	10:20 AM	14.2	Odor ATC	Brown, wet, coarse, loose, silty sand with cobble	SM	
11							
12			12.3	Odor	Gray, wet, coarse, loose, silty sand with cobble	SM	
13							
14			7.6				
15			0.0	No odor			
16							
17					Termination of boring		
18							
19							
20							
21							
22							
23							
24							
25							
26							
27							
28							
29							
30							

Notes: Well tag ID BJP 635



Project:	Focused Subsurface Investigation	Boring ID:	GSMW3
Location:	725 East 25th Street, Tacoma, Washington 98424	Project Number:	0267-07-02
Client:	Spencer Law		

Date Start/Finish:	10/25/2017	Drilling Method:	Direct Push
Logged By:	Kaden Reed	Auger ID/OD:	--
Checked By:	David Polivka	Borehole ID/OD:	2 inches
Contractor:	Standard Environmental Probe	Sampler:	Macro Core 5
Operator:	Russel	Hammer Wt./Fall:	--
Boring Location:	See Appendix A, Figure 3	Ground Elevation:	--
Coordinates:	--	Water Depth:	10 feet
Weather:	Overcast	Boring Depth:	16 feet

Unified Soil Classification System	
NON-COHESSIVE SOILS	GW WELL-GRADED GRAVEL, FINE TO COARSE GRAVEL
	GP POORLY-GRADED GRAVEL
	GM SILTY GRAVEL
	GC CLAYEY GRAVEL
	SW WELL-GRADED SAND, FINE TO COARSE SAND
COHESIVE SOILS	SP POORLY-GRADED SAND
	SM SILTY SAND
	SC CLAYEY SAND
	ML SILT
	CL CLAY
	OL ORGANIC SILT, ORGANIC CLAY
	MH SILT OF HIGH PLASTICITY, ELASTIC SILT
	CH CLAY OF HIGH PLASTICITY, FAT CLAY
	OH ORGANIC CLAY, ORGANIC SILT
	PT PEAT

Depth (ft bgs)	Sample No.	Time	PID Reading	Remarks: Odor, Sheen, Etc	Soil and Rock Description	Unified Classification	Well Construction Detail
1			0.0	No odor	Brown, dry, coarse, loose, silty sand with gravel	SM	
2							
3			0.0	No odor	Gray, dry, coarse, loose, silty sand with gravel	SM	
4			8.2	Odor			
5	GSMW3-5	11:10 AM					
6							
7							
8			9.1	Odor			
9							
10	GSMW3-10	11:15 AM	9.8	Odor ATD	Gray, wet, coarse, loose, silty sand with gravel	SM	
11			7.2	Odor			
12			0.0	No odor			
13							
14							
15			0.0	No odor			
16							
17					Termination of boring		
18							
19							
20							
21							
22							
23							
24							
25							
26							
27							
28							
29							
30							

Notes: Well tag ID BJP 636

Project: Focused Subsurface Investigation
Location: 725 East 25th Street, Tacoma, Washington 98424
Client: Spencer Law

Boring ID: GSMW4
Project Number: 0267-07-02

Date Start/Finish: 10/25/2017
Logged By: Kaden Reed
Checked By: David Polivka
Contractor: Standard Environmental Probe
Operator: Russel
Boring Location: See Appendix A, Figure 3
Coordinates: --
Weather: Overcast

Drilling Method: Direct Push
Auger ID/OD: --
Borehole ID/OD: 2 inches
Sampler: Macro Core 5
Hammer Wt./Fall: --
Ground Elevation: --
Water Depth: 10 feet
Boring Depth: 16 feet

Unified Soil Classification System	
NON-COHESIVE SOILS	GW WELL-GRADED GRAVEL, FINE TO COARSE GRAVEL
	GP POORLY-GRADED GRAVEL
	GM SILTY GRAVEL
	GC CLAYEY GRAVEL
	SW WELL-GRADED SAND, FINE TO COARSE SAND
	SP POORLY-GRADED SAND
	SM SILTY SAND
COHESIVE SOILS	SC CLAYEY SAND
	ML SILT
	CL CLAY
	OL ORGANIC SILT, ORGANIC CLAY
	MH SILT OF HIGH PLASTICITY, ELASTIC SILT
	CH CLAY OF HIGH PLASTICITY, FAT CLAY
	OH ORGANIC CLAY, ORGANIC SILT
PT PEAT	

Depth (ft bgs)	Sample No.	Time	PID Reading	Remarks: Odor, Sheen, Etc	Soil and Rock Description	Unified Classification	Well Construction Detail
1			0.0	No odor	Brown, dry, coarse, loose, silty sand with gravel	SM	
2							
3			0.0	No odor	Gray, dry, coarse, loose, silty sand with gravel	SM	
4							
5	GSMW4-5	12:50 PM					
6							
7							
8							
9							
10	GSMW4-10	12:55 PM	9.1	Odor ATD	Gray, wet, coarse, loose, silty sand with gravel	SM	
11							
12			8.3	Odor			
13					Unrecoverable due to liquefaction of the soil within the core		
14							
15							
16							
17					Termination of boring		
18							
19							
20							
21							
22							
23							
24							
25							
26							
27							
28							
29							
30							

Notes: Well tag ID BJP 637. The soil from the 13 feet to 16 feet core was unrecoverable due to the liquefied contents emptying out when retrieving the core.

Appendix E – Terrestrial Ecological Evaluation Forms

Appendix E Terrestrial Ecological Evaluation Forms



Voluntary Cleanup Program

Washington State Department of Ecology
Toxics Cleanup Program

TERRESTRIAL ECOLOGICAL EVALUATION FORM

Under the Model Toxics Control Act (MTCA), a terrestrial ecological evaluation is necessary if hazardous substances are released into the soils at a Site. In the event of such a release, you must take one of the following three actions as part of your investigation and cleanup of the Site:

1. Document an exclusion from further evaluation using the criteria in WAC 173-340-7491.
2. Conduct a simplified evaluation as set forth in WAC 173-340-7492.
3. Conduct a site-specific evaluation as set forth in WAC 173-340-7493.

When requesting a written opinion under the Voluntary Cleanup Program (VCP), you must complete this form and submit it to the Department of Ecology (Ecology). The form documents the type and results of your evaluation.

Completion of this form is not sufficient to document your evaluation. You still need to document your analysis and the basis for your conclusion in your cleanup plan or report.

If you have questions about how to conduct a terrestrial ecological evaluation, please contact the Ecology site manager assigned to your Site. For additional guidance, please refer to www.ecy.wa.gov/programs/tcp/policies/terrestrial/TEEHome.htm.

Step 1: IDENTIFY HAZARDOUS WASTE SITE

Please identify below the hazardous waste site for which you are documenting an evaluation.

Facility/Site Name: Former Texaco Service Station

Facility/Site Address: 704 Puyallup Avenue

Facility/Site No:

VCP Project No.:

Step 2: IDENTIFY EVALUATOR

Please identify below the person who conducted the evaluation and their contact information.

Name: David Polivka

Title: Senior Hydrogeologist

Organization: ECI, Inc.

Mailing address: P.O. 153

City: Fox Island

State: WA

Zip code: 98333

Phone: 360-349-0851

Fax: 253-369-6228

E-mail: david @eci.us

Step 3: DOCUMENT EVALUATION TYPE AND RESULTS

A. Exclusion from further evaluation.

1. Does the Site qualify for an exclusion from further evaluation?

- Yes *If you answered "YES," then answer Question 2.*
- No or Unknown *If you answered "NO" or "UNKNOWN," then skip to Step 3B of this form.*

2. What is the basis for the exclusion? Check all that apply. Then skip to Step 4 of this form.

Point of Compliance: WAC 173-340-7491(1)(a)

- All soil contamination is, or will be,* at least 15 feet below the surface.
- All soil contamination is, or will be,* at least 6 feet below the surface (or alternative depth if approved by Ecology), and institutional controls are used to manage remaining contamination.

Barriers to Exposure: WAC 173-340-7491(1)(b)

- All contaminated soil, is or will be,* covered by physical barriers (such as buildings or paved roads) that prevent exposure to plants and wildlife, and institutional controls are used to manage remaining contamination.

Undeveloped Land: WAC 173-340-7491(1)(c)

- There is less than 0.25 acres of contiguous[#] undeveloped[±] land on or within 500 feet of any area of the Site and any of the following chemicals is present: chlorinated dioxins or furans, PCB mixtures, DDT, DDE, DDD, aldrin, chlordane, dieldrin, endosulfan, endrin, heptachlor, heptachlor epoxide, benzene hexachloride, toxaphene, hexachlorobenzene, pentachlorophenol, or pentachlorobenzene.
- For sites not containing any of the chemicals mentioned above, there is less than 1.5 acres of contiguous[#] undeveloped[±] land on or within 500 feet of any area of the Site.

Background Concentrations: WAC 173-340-7491(1)(d)

- Concentrations of hazardous substances in soil do not exceed natural background levels as described in WAC 173-340-200 and 173-340-709.

* An exclusion based on future land use must have a completion date for future development that is acceptable to Ecology.

[±] "Undeveloped land" is land that is not covered by building, roads, paved areas, or other barriers that would prevent wildlife from feeding on plants, earthworms, insects, or other food in or on the soil.

[#] "Contiguous" undeveloped land is an area of undeveloped land that is not divided into smaller areas of highways, extensive paving, or similar structures that are likely to reduce the potential use of the overall area by wildlife.

B. Simplified evaluation.

1. Does the Site qualify for a simplified evaluation?

- Yes *If you answered "YES," then answer Question 2 below.*
- No or Unknown *If you answered "NO" or "UNKNOWN," then skip to Step 3C of this form.*

2. Did you conduct a simplified evaluation?

- Yes *If you answered "YES," then answer Question 3 below.*
- No *If you answered "NO," then skip to Step 3C of this form.*

3. Was further evaluation necessary?

- Yes *If you answered "YES," then answer Question 4 below.*
- No *If you answered "NO," then answer Question 5 below.*

4. If further evaluation was necessary, what did you do?

- Used the concentrations listed in Table 749-2 as cleanup levels. *If so, then skip to Step 4 of this form.*
- Conducted a site-specific evaluation. *If so, then skip to Step 3C of this form.*

5. If no further evaluation was necessary, what was the reason? Check all that apply. Then skip to Step 4 of this form.

Exposure Analysis: WAC 173-340-7492(2)(a)

- Area of soil contamination at the Site is not more than 350 square feet.
- Current or planned land use makes wildlife exposure unlikely. Used Table 749-1.

Pathway Analysis: WAC 173-340-7492(2)(b)

- No potential exposure pathways from soil contamination to ecological receptors.

Contaminant Analysis: WAC 173-340-7492(2)(c)

- No contaminant listed in Table 749-2 is, or will be, present in the upper 15 feet at concentrations that exceed the values listed in Table 749-2.
- No contaminant listed in Table 749-2 is, or will be, present in the upper 6 feet (or alternative depth if approved by Ecology) at concentrations that exceed the values listed in Table 749-2, and institutional controls are used to manage remaining contamination.
- No contaminant listed in Table 749-2 is, or will be, present in the upper 15 feet at concentrations likely to be toxic or have the potential to bioaccumulate as determined using Ecology-approved bioassays.

- No contaminant listed in Table 749-2 is, or will be, present in the upper 6 feet (or alternative depth if approved by Ecology) at concentrations likely to be toxic or have the potential to bioaccumulate as determined using Ecology-approved bioassays, and institutional controls are used to manage remaining contamination.

C. Site-specific evaluation. A site-specific evaluation process consists of two parts: (1) formulating the problem, and (2) selecting the methods for addressing the identified problem. Both steps require consultation with and approval by Ecology. See WAC 173-340-7493(1)(c).

1. Was there a problem? See WAC 173-340-7493(2).

- Yes *If you answered "YES," then answer **Question 2** below.*
- No *If you answered "NO," then identify the reason here and then skip to **Question 5** below:*
- No issues were identified during the problem formulation step.
 - While issues were identified, those issues were addressed by the cleanup actions for protecting human health.

2. What did you do to resolve the problem? See WAC 173-340-7493(3).

- Used the concentrations listed in Table 749-3 as cleanup levels. *If so, then skip to **Question 5** below.*
- Used one or more of the methods listed in WAC 173-340-7493(3) to evaluate and address the identified problem. *If so, then answer **Questions 3 and 4** below.*

3. If you conducted further site-specific evaluations, what methods did you use?
Check all that apply. See WAC 173-340-7493(3).

- Literature surveys.
- Soil bioassays.
- Wildlife exposure model.
- Biomarkers.
- Site-specific field studies.
- Weight of evidence.
- Other methods approved by Ecology. *If so, please specify:*

4. What was the result of those evaluations?

- Confirmed there was no problem.
- Confirmed there was a problem and established site-specific cleanup levels.

5. Have you already obtained Ecology's approval of both your problem formulation and problem resolution steps?

Yes If so, please identify the Ecology staff who approved those steps:

No

Step 4: SUBMITTAL

Please mail your completed form to the Ecology site manager assigned to your Site. If a site manager has not yet been assigned, please mail your completed form to the Ecology regional office for the County in which your Site is located.



Northwest Region: Attn: VCP Coordinator 3190 160 th Ave. SE Bellevue, WA 98008-5452	Central Region: Attn: VCP Coordinator 15 W. Yakima Ave., Suite 200 Yakima, WA 98902
Southwest Region: Attn: VCP Coordinator P.O. Box 47775 Olympia, WA 98504-7775	Eastern Region: Attn: VCP Coordinator N. 4601 Monroe Spokane WA 99205-1295

If you need this publication in an alternate format, please call the Toxics Cleanup Program at 360-407-7170. Persons with hearing loss can call 711 for Washington Relay Service. Persons with a speech disability can call 877-833-6341.

Appendix F – Project Analytical Datasheets

Appendix E Project Analytical Datasheets

FRIEDMAN & BRUYA, INC.

ENVIRONMENTAL CHEMISTS

James E. Bruya, Ph.D.
Yelena Aravkina, M.S.
Michael Erdahl, B.S.
Arina Podnozova, B.S.
Eric Young, B.S.

3012 16th Avenue West
Seattle, WA 98119-2029
(206) 285-8282
fbi@isomedia.com
www.friedmanandbruya.com

November 6, 2017

David Polivka, Project Manager
EcoCon, Inc.
15 S. Oregon Ave, Suite 110
Tacoma, WA 98409

Dear Mr Polivka:

Included are the results from the testing of material submitted on October 26, 2017 from the 0267-07-02, F&BI 710416 project. There are 39 pages included in this report. Any samples that may remain are currently scheduled for disposal in 30 days. If you would like us to return your samples or arrange for long term storage at our offices, please contact us as soon as possible.

We appreciate this opportunity to be of service to you and hope you will call if you have any questions.

Sincerely,

FRIEDMAN & BRUYA, INC.



Michael Erdahl
Project Manager

Enclosures
c: Steve Spencer
EMS1106R.DOC

FRIEDMAN & BRUYA, INC.

ENVIRONMENTAL CHEMISTS

CASE NARRATIVE

This case narrative encompasses samples received on October 26, 2017 by Friedman & Bruya, Inc. from the EcoCon 0267-07-02, F&BI 710416 project. Samples were logged in under the laboratory ID's listed below.

<u>Laboratory ID</u>	<u>EcoCon</u>
710416 -01	GSMW1-5
710416 -02	GSMW1-10
710416 -03	GSMW2-5
710416 -04	GSMW2-10
710416 -05	GSMW3-5
710416 -06	GSMW3-10
710416 -07	GSMW4-5
710416 -08	GSMW4-10
710416 -09	B5-5
710416 -10	B5-10
710416 -11	B6-5
710416 -12	B6-10
710416 -13	B7-5
710416 -14	B7-10
710416 -15	B8-5
710416 -16	B8-10

A 6020A internal standard failed the acceptance criteria for several samples due to matrix interferences. The data were flagged accordingly. The samples were diluted and reanalyzed.

All other quality control requirements were acceptable.

FRIEDMAN & BRUYA, INC.

ENVIRONMENTAL CHEMISTS

Date of Report: 11/06/17
 Date Received: 10/26/17
 Project: 0267-07-02, F&BI 710416
 Date Extracted: 10/31/17
 Date Analyzed: 10/31/17 and 11/01/17

**RESULTS FROM THE ANALYSIS OF SOIL SAMPLES
 FOR BENZENE, TOLUENE, ETHYLBENZENE,
 XYLENES AND TPH AS GASOLINE
 USING METHODS 8021B AND NWTPH-Gx**
 Results Reported on a Dry Weight Basis
 Results Reported as mg/kg (ppm)

<u>Sample ID</u> Laboratory ID	<u>Benzene</u>	<u>Toluene</u>	<u>Ethyl Benzene</u>	<u>Total Xylenes</u>	<u>Gasoline Range</u>	<u>Surrogate (% Recovery)</u> (Limit 50-132)
GSMW1-5 710416-01	<0.02	<0.02	<0.02	<0.06	<5	86
GSMW1-10 710416-02	<0.02	<0.02	<0.02	<0.06	<5	86
GSMW2-5 710416-03	<0.02	<0.02	<0.02	<0.06	<5	80
GSMW2-10 710416-04	<0.02	<0.02	<0.02	<0.06	<5	86
GSMW3-5 710416-05	<0.02	<0.02	<0.02	<0.06	<5	84
GSMW3-10 710416-06	<0.02	<0.02	<0.02	<0.06	<5	88
GSMW4-5 710416-07	<0.02	<0.02	<0.02	<0.06	<5	85
GSMW4-10 710416-08	<0.02	<0.02	<0.02	<0.06	6.1	84
B5-5 710416-09 1/10	<0.2	<0.2	11	14	1,500	131
B5-10 710416-10	<0.02	<0.02	<0.02	<0.06	<5	85

FRIEDMAN & BRUYA, INC.

ENVIRONMENTAL CHEMISTS

Date of Report: 11/06/17
Date Received: 10/26/17
Project: 0267-07-02, F&BI 710416
Date Extracted: 10/31/17
Date Analyzed: 10/31/17 and 11/01/17

**RESULTS FROM THE ANALYSIS OF SOIL SAMPLES
FOR BENZENE, TOLUENE, ETHYLBENZENE,
XYLENES AND TPH AS GASOLINE
USING METHODS 8021B AND NWTPH-Gx**
Results Reported on a Dry Weight Basis
Results Reported as mg/kg (ppm)

<u>Sample ID</u> Laboratory ID	<u>Benzene</u>	<u>Toluene</u>	<u>Ethyl Benzene</u>	<u>Total Xylenes</u>	<u>Gasoline Range</u>	<u>Surrogate (% Recovery)</u> (Limit 50-132)
B6-5 710416-11	<0.02	<0.02	<0.02	<0.06	<5	83
B6-10 710416-12	<0.02	<0.02	<0.02	<0.06	<5	86
B7-5 710416-13	<0.02	<0.02	<0.02	<0.06	<5	84
B7-10 710416-14	<0.02	<0.02	<0.02	<0.06	<5	86
B8-5 710416-15	<0.02	<0.02	<0.02	<0.06	<5	90
B8-10 710416-16	<0.02	<0.02	<0.02	<0.06	<5	87
Method Blank 07-2364 MB	<0.02	<0.02	<0.02	<0.06	<5	87

FRIEDMAN & BRUYA, INC.

ENVIRONMENTAL CHEMISTS

Date of Report: 11/06/17
 Date Received: 10/26/17
 Project: 0267-07-02, F&BI 710416
 Date Extracted: 10/27/17
 Date Analyzed: 10/27/17

**RESULTS FROM THE ANALYSIS OF SOIL SAMPLES
 FOR TOTAL PETROLEUM HYDROCARBONS AS
 DIESEL AND MOTOR OIL
 USING METHOD NWTPH-Dx**
 Results Reported on a Dry Weight Basis
 Results Reported as mg/kg (ppm)

<u>Sample ID</u> Laboratory ID	<u>Diesel Range</u> (C ₁₀ -C ₂₅)	<u>Motor Oil Range</u> (C ₂₅ -C ₃₆)	<u>Surrogate</u> <u>(% Recovery)</u> (Limit 56-165)
GSMW1-5 710416-01	<50	<250	83
GSMW1-10 710416-02	<50	<250	84
GSMW2-5 710416-03	<50	<250	100
GSMW2-10 710416-04	<50	<250	85
GSMW3-5 710416-05	<50	<250	83
GSMW3-10 710416-06	<50	820	85
GSMW4-5 710416-07	<50	<250	84
GSMW4-10 710416-08	<50	1,100	99
B5-5 710416-09	500 x	<250	85
B5-10 710416-10	<50	<250	84
B6-5 710416-11	<50	<250	84
B6-10 710416-12	<50	<250	87

FRIEDMAN & BRUYA, INC.

ENVIRONMENTAL CHEMISTS

Date of Report: 11/06/17
Date Received: 10/26/17
Project: 0267-07-02, F&BI 710416
Date Extracted: 10/27/17
Date Analyzed: 10/27/17

RESULTS FROM THE ANALYSIS OF SOIL SAMPLES
FOR TOTAL PETROLEUM HYDROCARBONS AS
DIESEL AND MOTOR OIL
USING METHOD NWTPH-Dx
Results Reported on a Dry Weight Basis
Results Reported as mg/kg (ppm)

<u>Sample ID</u> Laboratory ID	<u>Diesel Range</u> (C ₁₀ -C ₂₅)	<u>Motor Oil Range</u> (C ₂₅ -C ₃₆)	<u>Surrogate</u> (% Recovery) (Limit 56-165)
B7-5 710416-13	<50	<250	85
B7-10 710416-14	<50	<250	85
B8-5 710416-15	240 x	460	85
B8-10 710416-16	<50	<250	84
Method Blank 07-2402 MB2	<50	<250	85

FRIEDMAN & BRUYA, INC.

ENVIRONMENTAL CHEMISTS

Analysis For Total Metals By EPA Method 6020A

Client ID:	GSMW1-5	Client:	EcoCon
Date Received:	10/26/17	Project:	0267-07-02, F&BI 710416
Date Extracted:	10/30/17	Lab ID:	710416-01
Date Analyzed:	10/30/17	Data File:	710416-01.118
Matrix:	Soil	Instrument:	ICPMS2
Units:	mg/kg (ppm) Dry Weight	Operator:	AP

Analyte:	Concentration mg/kg (ppm)
Arsenic	3.36
Chromium	19.7 J
Lead	3.19
Mercury	<1

FRIEDMAN & BRUYA, INC.

ENVIRONMENTAL CHEMISTS

Analysis For Total Metals By EPA Method 6020A

Client ID:	GSMW1-5	Client:	EcoCon
Date Received:	10/26/17	Project:	0267-07-02, F&BI 710416
Date Extracted:	10/30/17	Lab ID:	710416-01 x5
Date Analyzed:	11/01/17	Data File:	710416-01 x5.090
Matrix:	Soil	Instrument:	ICPMS2
Units:	mg/kg (ppm) Dry Weight	Operator:	SP

Analyte:	Concentration mg/kg (ppm)
Chromium	21.3

FRIEDMAN & BRUYA, INC.

ENVIRONMENTAL CHEMISTS

Analysis For Total Metals By EPA Method 6020A

Client ID:	GSMW1-10	Client:	EcoCon
Date Received:	10/26/17	Project:	0267-07-02, F&BI 710416
Date Extracted:	10/30/17	Lab ID:	710416-02
Date Analyzed:	10/30/17	Data File:	710416-02.119
Matrix:	Soil	Instrument:	ICPMS2
Units:	mg/kg (ppm) Dry Weight	Operator:	AP

Analyte:	Concentration mg/kg (ppm)
Arsenic	3.40
Chromium	20.1 J
Lead	2.97
Mercury	<1

FRIEDMAN & BRUYA, INC.

ENVIRONMENTAL CHEMISTS

Analysis For Total Metals By EPA Method 6020A

Client ID:	GSMW1-10	Client:	EcoCon
Date Received:	10/26/17	Project:	0267-07-02, F&BI 710416
Date Extracted:	10/30/17	Lab ID:	710416-02 x5
Date Analyzed:	11/01/17	Data File:	710416-02 x5.091
Matrix:	Soil	Instrument:	ICPMS2
Units:	mg/kg (ppm) Dry Weight	Operator:	SP

Analyte:	Concentration mg/kg (ppm)
Chromium	21.1

FRIEDMAN & BRUYA, INC.

ENVIRONMENTAL CHEMISTS

Analysis For Total Metals By EPA Method 6020A

Client ID:	GSMW2-5	Client:	EcoCon
Date Received:	10/26/17	Project:	0267-07-02, F&BI 710416
Date Extracted:	10/30/17	Lab ID:	710416-03
Date Analyzed:	10/30/17	Data File:	710416-03.120
Matrix:	Soil	Instrument:	ICPMS2
Units:	mg/kg (ppm) Dry Weight	Operator:	AP

Analyte:	Concentration mg/kg (ppm)
Arsenic	3.15
Chromium	21.9 J
Lead	7.59
Mercury	<1

FRIEDMAN & BRUYA, INC.

ENVIRONMENTAL CHEMISTS

Analysis For Total Metals By EPA Method 6020A

Client ID:	GSMW2-5	Client:	EcoCon
Date Received:	10/26/17	Project:	0267-07-02, F&BI 710416
Date Extracted:	10/30/17	Lab ID:	710416-03 x5
Date Analyzed:	11/01/17	Data File:	710416-03 x5.092
Matrix:	Soil	Instrument:	ICPMS2
Units:	mg/kg (ppm) Dry Weight	Operator:	SP

Analyte:	Concentration mg/kg (ppm)
----------	------------------------------

Chromium	23.7
----------	------

FRIEDMAN & BRUYA, INC.

ENVIRONMENTAL CHEMISTS

Analysis For Total Metals By EPA Method 6020A

Client ID:	GSMW2-10	Client:	EcoCon
Date Received:	10/26/17	Project:	0267-07-02, F&BI 710416
Date Extracted:	10/30/17	Lab ID:	710416-04
Date Analyzed:	10/30/17	Data File:	710416-04.121
Matrix:	Soil	Instrument:	ICPMS2
Units:	mg/kg (ppm) Dry Weight	Operator:	AP

Analyte:	Concentration mg/kg (ppm)
Arsenic	2.49
Chromium	24.6 J
Lead	3.63
Mercury	<1

FRIEDMAN & BRUYA, INC.

ENVIRONMENTAL CHEMISTS

Analysis For Total Metals By EPA Method 6020A

Client ID:	GSMW2-10	Client:	EcoCon
Date Received:	10/26/17	Project:	0267-07-02, F&BI 710416
Date Extracted:	10/30/17	Lab ID:	710416-04 x5
Date Analyzed:	11/02/17	Data File:	710416-04 x5.052
Matrix:	Soil	Instrument:	ICPMS2
Units:	mg/kg (ppm) Dry Weight	Operator:	SP

Analyte:	Concentration mg/kg (ppm)
----------	------------------------------

Chromium	24.5
----------	------

FRIEDMAN & BRUYA, INC.

ENVIRONMENTAL CHEMISTS

Analysis For Total Metals By EPA Method 6020A

Client ID:	GSMW3-5	Client:	EcoCon
Date Received:	10/26/17	Project:	0267-07-02, F&BI 710416
Date Extracted:	10/30/17	Lab ID:	710416-05
Date Analyzed:	10/30/17	Data File:	710416-05.122
Matrix:	Soil	Instrument:	ICPMS2
Units:	mg/kg (ppm) Dry Weight	Operator:	AP

Analyte:	Concentration mg/kg (ppm)
Arsenic	1.59
Chromium	21.6 J
Lead	3.12
Mercury	<1

FRIEDMAN & BRUYA, INC.

ENVIRONMENTAL CHEMISTS

Analysis For Total Metals By EPA Method 6020A

Client ID:	GSMW3-5	Client:	EcoCon
Date Received:	10/26/17	Project:	0267-07-02, F&BI 710416
Date Extracted:	10/30/17	Lab ID:	710416-05 x5
Date Analyzed:	11/02/17	Data File:	710416-05 x5.053
Matrix:	Soil	Instrument:	ICPMS2
Units:	mg/kg (ppm) Dry Weight	Operator:	SP

Analyte:	Concentration mg/kg (ppm)
----------	------------------------------

Chromium	22.1
----------	------

FRIEDMAN & BRUYA, INC.

ENVIRONMENTAL CHEMISTS

Analysis For Total Metals By EPA Method 6020A

Client ID:	GSMW3-10	Client:	EcoCon
Date Received:	10/26/17	Project:	0267-07-02, F&BI 710416
Date Extracted:	10/30/17	Lab ID:	710416-06
Date Analyzed:	10/30/17	Data File:	710416-06.123
Matrix:	Soil	Instrument:	ICPMS2
Units:	mg/kg (ppm) Dry Weight	Operator:	AP

Analyte:	Concentration mg/kg (ppm)
Arsenic	1.69
Chromium	25.8 J
Lead	3.72
Mercury	<1

FRIEDMAN & BRUYA, INC.

ENVIRONMENTAL CHEMISTS

Analysis For Total Metals By EPA Method 6020A

Client ID:	GSMW3-10	Client:	EcoCon
Date Received:	10/26/17	Project:	0267-07-02, F&BI 710416
Date Extracted:	10/30/17	Lab ID:	710416-06 x5
Date Analyzed:	11/02/17	Data File:	710416-06 x5.054
Matrix:	Soil	Instrument:	ICPMS2
Units:	mg/kg (ppm) Dry Weight	Operator:	SP

Analyte:	Concentration mg/kg (ppm)
----------	------------------------------

Chromium	25.3
----------	------

FRIEDMAN & BRUYA, INC.

ENVIRONMENTAL CHEMISTS

Analysis For Total Metals By EPA Method 6020A

Client ID:	GSMW4-5	Client:	EcoCon
Date Received:	10/26/17	Project:	0267-07-02, F&BI 710416
Date Extracted:	10/30/17	Lab ID:	710416-07
Date Analyzed:	10/30/17	Data File:	710416-07.124
Matrix:	Soil	Instrument:	ICPMS2
Units:	mg/kg (ppm) Dry Weight	Operator:	AP

Analyte:	Concentration mg/kg (ppm)
Arsenic	3.10
Chromium	27.7 J
Lead	4.01
Mercury	<1

FRIEDMAN & BRUYA, INC.

ENVIRONMENTAL CHEMISTS

Analysis For Total Metals By EPA Method 6020A

Client ID:	GSMW4-5	Client:	EcoCon
Date Received:	10/26/17	Project:	0267-07-02, F&BI 710416
Date Extracted:	10/30/17	Lab ID:	710416-07 x5
Date Analyzed:	11/02/17	Data File:	710416-07 x5.055
Matrix:	Soil	Instrument:	ICPMS2
Units:	mg/kg (ppm) Dry Weight	Operator:	SP

Analyte:	Concentration mg/kg (ppm)
----------	------------------------------

Chromium	26.8
----------	------

FRIEDMAN & BRUYA, INC.

ENVIRONMENTAL CHEMISTS

Analysis For Total Metals By EPA Method 6020A

Client ID:	GSMW4-10	Client:	EcoCon
Date Received:	10/26/17	Project:	0267-07-02, F&BI 710416
Date Extracted:	10/30/17	Lab ID:	710416-08
Date Analyzed:	10/30/17	Data File:	710416-08.130
Matrix:	Soil	Instrument:	ICPMS2
Units:	mg/kg (ppm) Dry Weight	Operator:	AP

Analyte:	Concentration mg/kg (ppm)
Arsenic	2.58
Chromium	28.6 J
Lead	9.81
Mercury	<1

FRIEDMAN & BRUYA, INC.

ENVIRONMENTAL CHEMISTS

Analysis For Total Metals By EPA Method 6020A

Client ID:	GSMW4-10	Client:	EcoCon
Date Received:	10/26/17	Project:	0267-07-02, F&BI 710416
Date Extracted:	10/30/17	Lab ID:	710416-08 x5
Date Analyzed:	11/02/17	Data File:	710416-08 x5.056
Matrix:	Soil	Instrument:	ICPMS2
Units:	mg/kg (ppm) Dry Weight	Operator:	SP

Analyte:	Concentration mg/kg (ppm)
Chromium	28.2

FRIEDMAN & BRUYA, INC.

ENVIRONMENTAL CHEMISTS

Analysis For Total Metals By EPA Method 6020A

Client ID:	B5-5	Client:	EcoCon
Date Received:	10/26/17	Project:	0267-07-02, F&BI 710416
Date Extracted:	10/30/17	Lab ID:	710416-09
Date Analyzed:	10/30/17	Data File:	710416-09.131
Matrix:	Soil	Instrument:	ICPMS2
Units:	mg/kg (ppm) Dry Weight	Operator:	AP

Analyte:	Concentration mg/kg (ppm)
Arsenic	2.97
Chromium	19.7 J
Lead	6.53
Mercury	<1

FRIEDMAN & BRUYA, INC.

ENVIRONMENTAL CHEMISTS

Analysis For Total Metals By EPA Method 6020A

Client ID:	B5-5	Client:	EcoCon
Date Received:	10/26/17	Project:	0267-07-02, F&BI 710416
Date Extracted:	10/30/17	Lab ID:	710416-09 x5
Date Analyzed:	11/02/17	Data File:	710416-09 x5.065
Matrix:	Soil	Instrument:	ICPMS2
Units:	mg/kg (ppm) Dry Weight	Operator:	SP

Analyte:	Concentration mg/kg (ppm)
----------	------------------------------

Chromium	20.2
----------	------

FRIEDMAN & BRUYA, INC.

ENVIRONMENTAL CHEMISTS

Analysis For Total Metals By EPA Method 6020A

Client ID:	B5-10	Client:	EcoCon
Date Received:	10/26/17	Project:	0267-07-02, F&BI 710416
Date Extracted:	10/30/17	Lab ID:	710416-10
Date Analyzed:	10/30/17	Data File:	710416-10.132
Matrix:	Soil	Instrument:	ICPMS2
Units:	mg/kg (ppm) Dry Weight	Operator:	AP

Analyte:	Concentration mg/kg (ppm)
Arsenic	2.79
Chromium	28.8 J
Lead	3.93
Mercury	<1

FRIEDMAN & BRUYA, INC.

ENVIRONMENTAL CHEMISTS

Analysis For Total Metals By EPA Method 6020A

Client ID:	B5-10	Client:	EcoCon
Date Received:	10/26/17	Project:	0267-07-02, F&BI 710416
Date Extracted:	10/30/17	Lab ID:	710416-10 x5
Date Analyzed:	11/02/17	Data File:	710416-10 x5.066
Matrix:	Soil	Instrument:	ICPMS2
Units:	mg/kg (ppm) Dry Weight	Operator:	SP

Analyte:	Concentration mg/kg (ppm)
Chromium	29.7

FRIEDMAN & BRUYA, INC.

ENVIRONMENTAL CHEMISTS

Analysis For Total Metals By EPA Method 6020A

Client ID:	B6-5	Client:	EcoCon
Date Received:	10/26/17	Project:	0267-07-02, F&BI 710416
Date Extracted:	10/30/17	Lab ID:	710416-11
Date Analyzed:	10/30/17	Data File:	710416-11.133
Matrix:	Soil	Instrument:	ICPMS2
Units:	mg/kg (ppm) Dry Weight	Operator:	AP

Analyte:	Concentration mg/kg (ppm)
Arsenic	2.86
Chromium	23.2
Lead	3.13
Mercury	<1

FRIEDMAN & BRUYA, INC.

ENVIRONMENTAL CHEMISTS

Analysis For Total Metals By EPA Method 6020A

Client ID:	B6-10	Client:	EcoCon
Date Received:	10/26/17	Project:	0267-07-02, F&BI 710416
Date Extracted:	10/30/17	Lab ID:	710416-12
Date Analyzed:	10/30/17	Data File:	710416-12.134
Matrix:	Soil	Instrument:	ICPMS2
Units:	mg/kg (ppm) Dry Weight	Operator:	AP

Analyte:	Concentration mg/kg (ppm)
Arsenic	1.94
Chromium	24.0 J
Lead	5.17
Mercury	<1

FRIEDMAN & BRUYA, INC.

ENVIRONMENTAL CHEMISTS

Analysis For Total Metals By EPA Method 6020A

Client ID:	B6-10	Client:	EcoCon
Date Received:	10/26/17	Project:	0267-07-02, F&BI 710416
Date Extracted:	10/30/17	Lab ID:	710416-12 x5
Date Analyzed:	11/02/17	Data File:	710416-12 x5.067
Matrix:	Soil	Instrument:	ICPMS2
Units:	mg/kg (ppm) Dry Weight	Operator:	SP

Analyte:	Concentration mg/kg (ppm)
Chromium	24.2

FRIEDMAN & BRUYA, INC.

ENVIRONMENTAL CHEMISTS

Analysis For Total Metals By EPA Method 6020A

Client ID:	B7-5	Client:	EcoCon
Date Received:	10/26/17	Project:	0267-07-02, F&BI 710416
Date Extracted:	10/30/17	Lab ID:	710416-13
Date Analyzed:	10/30/17	Data File:	710416-13.135
Matrix:	Soil	Instrument:	ICPMS2
Units:	mg/kg (ppm) Dry Weight	Operator:	AP

Analyte:	Concentration mg/kg (ppm)
Arsenic	4.03
Chromium	18.0
Lead	3.94
Mercury	<1

FRIEDMAN & BRUYA, INC.

ENVIRONMENTAL CHEMISTS

Analysis For Total Metals By EPA Method 6020A

Client ID:	B7-10	Client:	EcoCon
Date Received:	10/26/17	Project:	0267-07-02, F&BI 710416
Date Extracted:	10/30/17	Lab ID:	710416-14
Date Analyzed:	10/30/17	Data File:	710416-14.136
Matrix:	Soil	Instrument:	ICPMS2
Units:	mg/kg (ppm) Dry Weight	Operator:	AP

Analyte:	Concentration mg/kg (ppm)
Arsenic	4.12
Chromium	23.8 J
Lead	4.93
Mercury	<1

FRIEDMAN & BRUYA, INC.

ENVIRONMENTAL CHEMISTS

Analysis For Total Metals By EPA Method 6020A

Client ID:	B7-10	Client:	EcoCon
Date Received:	10/26/17	Project:	0267-07-02, F&BI 710416
Date Extracted:	10/30/17	Lab ID:	710416-14 x5
Date Analyzed:	11/02/17	Data File:	710416-14 x5.068
Matrix:	Soil	Instrument:	ICPMS2
Units:	mg/kg (ppm) Dry Weight	Operator:	SP

Analyte:	Concentration mg/kg (ppm)
Chromium	24.5

FRIEDMAN & BRUYA, INC.

ENVIRONMENTAL CHEMISTS

Analysis For Total Metals By EPA Method 6020A

Client ID:	B8-5	Client:	EcoCon
Date Received:	10/26/17	Project:	0267-07-02, F&BI 710416
Date Extracted:	10/30/17	Lab ID:	710416-15
Date Analyzed:	10/30/17	Data File:	710416-15.137
Matrix:	Soil	Instrument:	ICPMS2
Units:	mg/kg (ppm) Dry Weight	Operator:	AP

Analyte:	Concentration mg/kg (ppm)
Arsenic	13.8
Chromium	17.5
Lead	13.2
Mercury	<1

FRIEDMAN & BRUYA, INC.

ENVIRONMENTAL CHEMISTS

Analysis For Total Metals By EPA Method 6020A

Client ID:	B8-10	Client:	EcoCon
Date Received:	10/26/17	Project:	0267-07-02, F&BI 710416
Date Extracted:	10/30/17	Lab ID:	710416-16
Date Analyzed:	10/30/17	Data File:	710416-16.138
Matrix:	Soil	Instrument:	ICPMS2
Units:	mg/kg (ppm) Dry Weight	Operator:	AP

Analyte:	Concentration mg/kg (ppm)
Arsenic	2.87
Chromium	17.8 J
Lead	2.54
Mercury	<1

FRIEDMAN & BRUYA, INC.

ENVIRONMENTAL CHEMISTS

Analysis For Total Metals By EPA Method 6020A

Client ID:	B8-10	Client:	EcoCon
Date Received:	10/26/17	Project:	0267-07-02, F&BI 710416
Date Extracted:	10/30/17	Lab ID:	710416-16 x5
Date Analyzed:	11/02/17	Data File:	710416-16 x5.069
Matrix:	Soil	Instrument:	ICPMS2
Units:	mg/kg (ppm) Dry Weight	Operator:	SP

Analyte:	Concentration mg/kg (ppm)
Chromium	19.2

FRIEDMAN & BRUYA, INC.

ENVIRONMENTAL CHEMISTS

Analysis For Total Metals By EPA Method 6020A

Client ID:	Method Blank	Client:	EcoCon
Date Received:	NA	Project:	0267-07-02, F&BI 710416
Date Extracted:	10/30/17	Lab ID:	17-608 mb
Date Analyzed:	10/30/17	Data File:	17-608 mb.077
Matrix:	Soil	Instrument:	ICPMS2
Units:	mg/kg (ppm) Dry Weight	Operator:	AP

Analyte:	Concentration mg/kg (ppm)
Arsenic	<1
Chromium	<1
Lead	<1
Mercury	<1

FRIEDMAN & BRUYA, INC.

ENVIRONMENTAL CHEMISTS

Date of Report: 11/06/17
 Date Received: 10/26/17
 Project: 0267-07-02, F&BI 710416

**QUALITY ASSURANCE RESULTS FOR THE ANALYSIS OF SOIL SAMPLES
 FOR BENZENE, TOLUENE, ETHYLBENZENE,
 XYLENES, AND TPH AS GASOLINE
 USING EPA METHOD 8021B AND NWTPH-Gx**

Laboratory Code: 710416-01 (Duplicate)

Analyte	Reporting Units	Sample Result (Wet Wt)	Duplicate Result (Wet Wt)	RPD (Limit 20)
Benzene	mg/kg (ppm)	<0.02	<0.02	nm
Toluene	mg/kg (ppm)	<0.02	<0.02	nm
Ethylbenzene	mg/kg (ppm)	<0.02	<0.02	nm
Xylenes	mg/kg (ppm)	<0.06	<0.06	nm
Gasoline	mg/kg (ppm)	<5	<5	nm

Laboratory Code: Laboratory Control Sample

Analyte	Reporting Units	Spike Level	Percent Recovery		Acceptance Criteria
			LCS		
Benzene	mg/kg (ppm)	0.5	91		66-121
Toluene	mg/kg (ppm)	0.5	92		72-128
Ethylbenzene	mg/kg (ppm)	0.5	99		69-132
Xylenes	mg/kg (ppm)	1.5	97		69-131
Gasoline	mg/kg (ppm)	20	85		61-153

FRIEDMAN & BRUYA, INC.

ENVIRONMENTAL CHEMISTS

Date of Report: 11/06/17

Date Received: 10/26/17

Project: 0267-07-02, F&BI 710416

**QUALITY ASSURANCE RESULTS FROM THE ANALYSIS OF SOIL
SAMPLES
FOR TOTAL PETROLEUM HYDROCARBONS AS
DIESEL EXTENDED USING METHOD NWTPH-Dx**

Laboratory Code: 710419-01 (Matrix Spike)

Analyte	Reporting Units	Spike Level	Sample Result (Wet Wt)	Percent Recovery MS	Percent Recovery MSD	Acceptance Criteria	RPD (Limit 20)
Diesel Extended	mg/kg (ppm)	5,000	14,000	29 b	15 b	73-135	64 b

Laboratory Code: Laboratory Control Sample

Analyte	Reporting Units	Spike Level	Percent Recovery LCS	Acceptance Criteria
Diesel Extended	mg/kg (ppm)	5,000	90	74-139

FRIEDMAN & BRUYA, INC.

ENVIRONMENTAL CHEMISTS

Date of Report: 11/06/17

Date Received: 10/26/17

Project: 0267-07-02, F&BI 710416

**QUALITY ASSURANCE RESULTS
FOR THE ANALYSIS OF SOIL SAMPLES
FOR TOTAL METALS USING EPA METHOD 6020A**

Laboratory Code: 710455-04 x5 (Matrix Spike)

Analyte	Reporting Units	Spike Level	Sample Result (Wet wt)	Percent Recovery MS	Percent Recovery MSD	Acceptance Criteria	RPD (Limit 20)
Arsenic	mg/kg (ppm)	10	<5	104	102	75-125	2
Chromium	mg/kg (ppm)	50	19.9	108	99	75-125	9
Lead	mg/kg (ppm)	50	16.9	98	102	75-125	4
Mercury	mg/kg (ppm)	5	<5	98	103	75-125	5

Laboratory Code: Laboratory Control Sample

Analyte	Reporting Units	Spike Level	Percent Recovery LCS	Acceptance Criteria
Arsenic	mg/kg (ppm)	10	105	80-120
Chromium	mg/kg (ppm)	50	112	80-120
Lead	mg/kg (ppm)	50	106	80-120
Mercury	mg/kg (ppm)	5	91	80-120

FRIEDMAN & BRUYA, INC.

ENVIRONMENTAL CHEMISTS

Data Qualifiers & Definitions

- a - The analyte was detected at a level less than five times the reporting limit. The RPD results may not provide reliable information on the variability of the analysis.
- b - The analyte was spiked at a level that was less than five times that present in the sample. Matrix spike recoveries may not be meaningful.
- ca - The calibration results for the analyte were outside of acceptance criteria. The value reported is an estimate.
- c - The presence of the analyte may be due to carryover from previous sample injections.
- cf - The sample was centrifuged prior to analysis.
- d - The sample was diluted. Detection limits were raised and surrogate recoveries may not be meaningful.
- dv - Insufficient sample volume was available to achieve normal reporting limits.
- f - The sample was laboratory filtered prior to analysis.
- fb - The analyte was detected in the method blank.
- fc - The compound is a common laboratory and field contaminant.
- hr - The sample and duplicate were reextracted and reanalyzed. RPD results were still outside of control limits. Variability is attributed to sample inhomogeneity.
- hs - Headspace was present in the container used for analysis.
- ht - The analysis was performed outside the method or client-specified holding time requirement.
- ip - Recovery fell outside of control limits. Compounds in the sample matrix interfered with the quantitation of the analyte.
- j - The analyte concentration is reported below the lowest calibration standard. The value reported is an estimate.
- J - The internal standard associated with the analyte is out of control limits. The reported concentration is an estimate.
- jl - The laboratory control sample(s) percent recovery and/or RPD were out of control limits. The reported concentration should be considered an estimate.
- js - The surrogate associated with the analyte is out of control limits. The reported concentration should be considered an estimate.
- lc - The presence of the analyte is likely due to laboratory contamination.
- L - The reported concentration was generated from a library search.
- nm - The analyte was not detected in one or more of the duplicate analyses. Therefore, calculation of the RPD is not applicable.
- pc - The sample was received with incorrect preservation or in a container not approved by the method. The value reported should be considered an estimate.
- ve - The analyte response exceeded the valid instrument calibration range. The value reported is an estimate.
- vo - The value reported fell outside the control limits established for this analyte.
- x - The sample chromatographic pattern does not resemble the fuel standard used for quantitation.

710416

SAMPLE CHAIN OF CUSTODY

ME 10-26-17

BY / RY

Send Report To David Polivka + Stephen Spencer

Company ECL

Address FD Box 157

City, State, ZIP Fox Island, WA 98533

Phone # _____

Fax # David Polivka + Stephen Spencer @ econ.com.us

Email Address SPencer@econ.com.us

Page # 1 of 2

TURNAROUND TIME

Standard Turnaround

RUSH

Rush charges authorized by: _____

SAMPLE DISPOSAL

Dispose after 30 days

Return samples

Will call with instructions

Samples Received at _____ °C

SAMPLERS (signature)

PO #

PROJECT NAME/NO. 0267-07-02

0267-07-02

PROJECT ADDRESS

ELECTRONIC DATA REQUESTED

ANALYSES REQUESTED

Sample ID	Lab ID	Date	Time	Sample Type	# of containers	TPH-Diesel	TPH-Gasoline	BTEX by 8021B	VOCs by 8260	SVOCs by 8270	HFS	Total Arsenic, Chromium, Pb, Mercury	Notes
GSMJ1-5	01A-E	10/25/17	0910	S	6	X	X	X	X	X	X	X	
GSMJ1-10	02-T		0915										
GSMJ2-5	03		1015										
GSMJ2-10	04		1020										
GSMJ3-5	05		1110										
GSMJ3-10	06		1115										
GSMJ4-5	07		1250										
GSMJ4-10	08		1255										
BS-5	09		1320										
BS-10	10		1325										

SIGNATURE

PRINT NAME

COMPANY

DATE

TIME

Friedman & Bryva, Inc.
3012 16th Avenue West
Seattle, WA 98119-2029

Ph. (206) 285-8282

Fax (206) 283-5044

FORMS\COOC\COOC.DOC

Requested by: <u>[Signature]</u>	Requested by: <u>Paula Reed</u>	Requested by: <u>ECL</u>	Requested by: <u>10/26/17</u>	Requested by: <u>0915</u>
Requested by: <u>[Signature]</u>	Requested by: <u>Paula Reed</u>	Requested by: <u>ECL</u>	Requested by: <u>10/26/17</u>	Requested by: <u>0915</u>
Requested by: <u>[Signature]</u>	Requested by: <u>Paula Reed</u>	Requested by: <u>ECL</u>	Requested by: <u>10/26/17</u>	Requested by: <u>0915</u>

Samples received at 1 °C

710416

SAMPLE CHAIN OF CUSTODY

ME 10-26-17

8/14

Send Report To David Palivka & Stephen Spear

Company ECT


Address _____

City, State, ZIP _____

Phone # _____

Fax # _____

Email Address _____

SAMPLERS (signature) 

PROJECT NAME/NO. 0267-07-02

PROJECT ADDRESS _____

ELECTRONIC DATA REQUESTED _____

PO # 0267-07-02

TURNAROUND TIME _____ of _____

Standard Turnaround RUSH

Rush charges authorized by: _____




SAMPLE DISPOSAL

- Dispose after 30 days
- Return samples
- Will call with instructions

Samples Received at _____ °C

Sample ID	Lab ID	Date	Time	Sample Type	# of containers	ANALYSES REQUESTED							Notes	
						TPH-Diesel	TPH-Gasoline	BTEX by 8021B	VOCs by 8260	SVOCs by 8270	HFS	Total Arsenic + Chromium		Total Pb + Mercur
B6-5	11A-F	10/25/17	1406	S	6	X	X	X						
B6-10	12-T		1405											
B7-5	13		1425											
B7-10	14		1430											
B8-5	15		1445											
B8-10	16		1450											

Friedman & Bryva, Inc.
 3012 16th Avenue West
 Seattle, WA 98119-2029
 Ph. (206) 285-8282
 Fax (206) 283-5044
 FORMS\COC\COC.DOC

SIGNATURE		PRINT NAME		COMPANY		DATE	TIME
		Kaden Reed		ECT		10/26/17	0915
		Smith		ECT		10/26/17	0150
		Phan		FBI		10/26/17	1108

Samples received at _____ °C

FRIEDMAN & BRUYA, INC.

ENVIRONMENTAL CHEMISTS

James E. Bruya, Ph.D.
Yelena Aravkina, M.S.
Michael Erdahl, B.S.
Arina Podnozova, B.S.
Eric Young, B.S.

3012 16th Avenue West
Seattle, WA 98119-2029
(206) 285-8282
fbi@isomedia.com
www.friedmanandbruya.com

November 10, 2017

David Polivka, Project Manager
EcoCon, Inc.
15 S. Oregon Ave, Suite 110
Tacoma, WA 98409

Dear Mr Polivka:

Included are the results from the testing of material submitted on November 2, 2017 from the 0267-07-02, F&BI 711049 project. There are 19 pages included in this report. Any samples that may remain are currently scheduled for disposal in 30 days. If you would like us to return your samples or arrange for long term storage at our offices, please contact us as soon as possible.

We appreciate this opportunity to be of service to you and hope you will call if you have any questions.

Sincerely,

FRIEDMAN & BRUYA, INC.



Michael Erdahl
Project Manager

Enclosures
c: Steve Spencer
EMS1110R.DOC

FRIEDMAN & BRUYA, INC.

ENVIRONMENTAL CHEMISTS

CASE NARRATIVE

This case narrative encompasses samples received on November 2, 2017 by Friedman & Bruya, Inc. from the EcoCon 0267-07-02, F&BI 711049 project. Samples were logged in under the laboratory ID's listed below.

<u>Laboratory ID</u>	<u>EcoCon</u>
711049 -01	GSMW1
711049 -02	GSMW2
711049 -03	GSMW3
711049 -04	GSMW4

All quality control requirements were acceptable.

FRIEDMAN & BRUYA, INC.

ENVIRONMENTAL CHEMISTS

Date of Report: 11/10/17
 Date Received: 11/02/17
 Project: 0267-07-02, F&BI 711049
 Date Extracted: 11/02/17
 Date Analyzed: 11/03/17

**RESULTS FROM THE ANALYSIS OF WATER SAMPLES
 FOR BENZENE, TOLUENE, ETHYLBENZENE,
 XYLENES AND TPH AS GASOLINE
 USING METHODS 8021B AND NWTPH-Gx**
 Results Reported as ug/L (ppb)

<u>Sample ID</u> Laboratory ID	<u>Benzene</u>	<u>Toluene</u>	<u>Ethyl Benzene</u>	<u>Total Xylenes</u>	<u>Gasoline Range</u>	<u>Surrogate (% Recovery)</u> (Limit 52-124)
GSMW1 711049-01	<1	<1	<1	<3	<100	92
GSMW2 711049-02	<1	<1	<1	<3	<100	90
GSMW3 711049-03	<1	3.4	<1	<3	230	86
GSMW4 711049-04	<1	1.8	<1	<3	130	89
Method Blank 07-2448 MB	<1	<1	<1	<3	<100	85

FRIEDMAN & BRUYA, INC.

ENVIRONMENTAL CHEMISTS

Date of Report: 11/10/17
Date Received: 11/02/17
Project: 0267-07-02, F&BI 711049
Date Extracted: 11/03/17
Date Analyzed: 11/03/17

RESULTS FROM THE ANALYSIS OF WATER SAMPLES
FOR TOTAL PETROLEUM HYDROCARBONS AS
DIESEL AND MOTOR OIL
USING METHOD NWTPH-Dx
Results Reported as ug/L (ppb)

<u>Sample ID</u> Laboratory ID	<u>Diesel Range</u> (C ₁₀ -C ₂₅)	<u>Motor Oil Range</u> (C ₂₅ -C ₃₆)	<u>Surrogate</u> <u>(% Recovery)</u> (Limit 51-134)
GSMW1 711049-01 1/1.4	<70	<350	88
GSMW2 711049-02 1/1.6	<80	<400	82
GSMW3 711049-03 1/1.4	120 x	<350	87
GSMW4 711049-04 1/1.5	78 x	<380	82
Method Blank 07-2469 MB2	<50	<250	93

FRIEDMAN & BRUYA, INC.

ENVIRONMENTAL CHEMISTS

Analysis For Total Metals By EPA Method 6020A

Client ID:	GSMW1	Client:	EcoCon
Date Received:	11/02/17	Project:	0267-07-02, F&BI 711049
Date Extracted:	11/08/17	Lab ID:	711049-01
Date Analyzed:	11/08/17	Data File:	711049-01.079
Matrix:	Water	Instrument:	ICPMS2
Units:	ug/L (ppb)	Operator:	SP

Analyte:	Concentration ug/L (ppb)
Arsenic	19.0
Chromium	17.1
Lead	33.9
Mercury	<1

FRIEDMAN & BRUYA, INC.

ENVIRONMENTAL CHEMISTS

Analysis For Total Metals By EPA Method 6020A

Client ID:	GSMW2	Client:	EcoCon
Date Received:	11/02/17	Project:	0267-07-02, F&BI 711049
Date Extracted:	11/08/17	Lab ID:	711049-02
Date Analyzed:	11/08/17	Data File:	711049-02.082
Matrix:	Water	Instrument:	ICPMS2
Units:	ug/L (ppb)	Operator:	SP

Analyte:	Concentration ug/L (ppb)
Arsenic	17.3
Chromium	42.3 J
Lead	38.9
Mercury	<1

FRIEDMAN & BRUYA, INC.

ENVIRONMENTAL CHEMISTS

Analysis For Total Metals By EPA Method 6020A

Client ID:	GSMW2	Client:	EcoCon
Date Received:	11/02/17	Project:	0267-07-02, F&BI 711049
Date Extracted:	11/08/17	Lab ID:	711049-02 x10
Date Analyzed:	11/09/17	Data File:	711049-02 x10.066
Matrix:	Water	Instrument:	ICPMS2
Units:	ug/L (ppb)	Operator:	SP

Analyte:	Concentration ug/L (ppb)
Chromium	56.4

FRIEDMAN & BRUYA, INC.

ENVIRONMENTAL CHEMISTS

Analysis For Total Metals By EPA Method 6020A

Client ID:	GSMW3	Client:	EcoCon
Date Received:	11/02/17	Project:	0267-07-02, F&BI 711049
Date Extracted:	11/08/17	Lab ID:	711049-03
Date Analyzed:	11/08/17	Data File:	711049-03.083
Matrix:	Water	Instrument:	ICPMS2
Units:	ug/L (ppb)	Operator:	SP

Analyte:	Concentration ug/L (ppb)
Arsenic	5.81
Chromium	21.7
Lead	5.64
Mercury	<1

FRIEDMAN & BRUYA, INC.

ENVIRONMENTAL CHEMISTS

Analysis For Total Metals By EPA Method 6020A

Client ID:	GSMW4	Client:	EcoCon
Date Received:	11/02/17	Project:	0267-07-02, F&BI 711049
Date Extracted:	11/08/17	Lab ID:	711049-04
Date Analyzed:	11/08/17	Data File:	711049-04.084
Matrix:	Water	Instrument:	ICPMS2
Units:	ug/L (ppb)	Operator:	SP

Analyte:	Concentration ug/L (ppb)
Arsenic	21.6
Chromium	34.8
Lead	13.1
Mercury	<1

FRIEDMAN & BRUYA, INC.

ENVIRONMENTAL CHEMISTS

Analysis For Total Metals By EPA Method 6020A

Client ID:	Method Blank	Client:	EcoCon
Date Received:	NA	Project:	0267-07-02, F&BI 711049
Date Extracted:	11/08/17	Lab ID:	I7-628 mb
Date Analyzed:	11/08/17	Data File:	I7-628 mb.077
Matrix:	Water	Instrument:	ICPMS2
Units:	ug/L (ppb)	Operator:	SP

Analyte:	Concentration ug/L (ppb)
Arsenic	<1
Chromium	<1
Lead	<1
Mercury	<1

FRIEDMAN & BRUYA, INC.

ENVIRONMENTAL CHEMISTS

Analysis For Dissolved Metals By EPA Method 6020A

Client ID:	GSMW1 f	Client:	EcoCon
Date Received:	11/02/17	Project:	0267-07-02, F&BI 711049
Date Extracted:	11/03/17	Lab ID:	711049-01
Date Analyzed:	11/07/17	Data File:	711049-01.049
Matrix:	Water	Instrument:	ICPMS2
Units:	ug/L (ppb)	Operator:	SP

Analyte:	Concentration ug/L (ppb)
Lead	<1

FRIEDMAN & BRUYA, INC.

ENVIRONMENTAL CHEMISTS

Analysis For Dissolved Metals By EPA Method 6020A

Client ID:	GSMW2 f	Client:	EcoCon
Date Received:	11/02/17	Project:	0267-07-02, F&BI 711049
Date Extracted:	11/03/17	Lab ID:	711049-02
Date Analyzed:	11/07/17	Data File:	711049-02.052
Matrix:	Water	Instrument:	ICPMS2
Units:	ug/L (ppb)	Operator:	SP

Analyte:	Concentration ug/L (ppb)
Lead	<1

FRIEDMAN & BRUYA, INC.

ENVIRONMENTAL CHEMISTS

Analysis For Dissolved Metals By EPA Method 6020A

Client ID:	GSMW3 f	Client:	EcoCon
Date Received:	11/02/17	Project:	0267-07-02, F&BI 711049
Date Extracted:	11/03/17	Lab ID:	711049-03
Date Analyzed:	11/07/17	Data File:	711049-03.053
Matrix:	Water	Instrument:	ICPMS2
Units:	ug/L (ppb)	Operator:	SP

Analyte:	Concentration ug/L (ppb)
Lead	<1

FRIEDMAN & BRUYA, INC.

ENVIRONMENTAL CHEMISTS

Analysis For Dissolved Metals By EPA Method 6020A

Client ID:	GSMW4 f	Client:	EcoCon
Date Received:	11/02/17	Project:	0267-07-02, F&BI 711049
Date Extracted:	11/03/17	Lab ID:	711049-04
Date Analyzed:	11/07/17	Data File:	711049-04.054
Matrix:	Water	Instrument:	ICPMS2
Units:	ug/L (ppb)	Operator:	SP

Analyte:	Concentration ug/L (ppb)
Lead	<1

FRIEDMAN & BRUYA, INC.

ENVIRONMENTAL CHEMISTS

Analysis For Dissolved Metals By EPA Method 6020A

Client ID:	Method Blank f	Client:	EcoCon
Date Received:	NA	Project:	0267-07-02, F&BI 711049
Date Extracted:	11/03/17	Lab ID:	I7-623 mb
Date Analyzed:	11/07/17	Data File:	I7-623 mb.047
Matrix:	Water	Instrument:	ICPMS2
Units:	ug/L (ppb)	Operator:	SP

Analyte:	Concentration ug/L (ppb)
Lead	<1

FRIEDMAN & BRUYA, INC.

ENVIRONMENTAL CHEMISTS

Date of Report: 11/10/17
 Date Received: 11/02/17
 Project: 0267-07-02, F&BI 711049

**QUALITY ASSURANCE RESULTS FOR THE ANALYSIS OF WATER
 SAMPLES FOR BENZENE, TOLUENE, ETHYLBENZENE,
 AND XYLENES
 USING EPA METHOD 8021B**

Laboratory Code: 711049-01 (Duplicate)

Analyte	Reporting Units	Sample Result	Duplicate Result	RPD (Limit 20)
Benzene	ug/L (ppb)	<1	<1	nm
Toluene	ug/L (ppb)	<1	<1	nm
Ethylbenzene	ug/L (ppb)	<1	<1	nm
Xylenes	ug/L (ppb)	<3	<3	nm

Laboratory Code: Laboratory Control Sample

Analyte	Reporting Units	Spike Level	Percent Recovery LCS	Acceptance Criteria
Benzene	ug/L (ppb)	50	104	65-118
Toluene	ug/L (ppb)	50	102	72-122
Ethylbenzene	ug/L (ppb)	50	108	73-126
Xylenes	ug/L (ppb)	150	103	74-118

FRIEDMAN & BRUYA, INC.

ENVIRONMENTAL CHEMISTS

Date of Report: 11/10/17

Date Received: 11/02/17

Project: 0267-07-02, F&BI 711049

**QUALITY ASSURANCE RESULTS FOR THE ANALYSIS OF WATER
SAMPLES FOR TOTAL PETROLEUM HYDROCARBONS AS
DIESEL EXTENDED USING METHOD NWTPH-D_x**

Laboratory Code: Laboratory Control Sample

Analyte	Reporting Units	Spike Level	Percent Recovery LCS	Percent Recovery LCSD	Acceptance Criteria	RPD (Limit 20)
Diesel Extended	ug/L (ppb)	2,500	94	91	58-134	3

FRIEDMAN & BRUYA, INC.

ENVIRONMENTAL CHEMISTS

Date of Report: 11/10/17
 Date Received: 11/02/17
 Project: 0267-07-02, F&BI 711049

**QUALITY ASSURANCE RESULTS
 FOR THE ANALYSIS OF WATER SAMPLES
 FOR TOTAL METALS USING EPA METHOD 6020A**

Laboratory Code: 711049-01 (Matrix Spike)

Analyte	Reporting Units	Spike Level	Sample Result	Percent Recovery MS	Percent Recovery MSD	Acceptance Criteria	RPD (Limit 20)
Arsenic	ug/L (ppb)	10	19.0	84	92	75-125	9
Chromium	ug/L (ppb)	20	17.1	92	100	75-125	8
Lead	ug/L (ppb)	10	33.9	90	106	75-125	16
Mercury	ug/L (ppb)	5	<1	80	81	75-125	1

Laboratory Code: Laboratory Control Sample

Analyte	Reporting Units	Spike Level	Percent Recovery LCS	Acceptance Criteria
Arsenic	ug/L (ppb)	10	88	80-120
Chromium	ug/L (ppb)	20	95	80-120
Lead	ug/L (ppb)	10	101	80-120
Mercury	ug/L (ppb)	5	94	80-120

FRIEDMAN & BRUYA, INC.

ENVIRONMENTAL CHEMISTS

Date of Report: 11/10/17

Date Received: 11/02/17

Project: 0267-07-02, F&BI 711049

**QUALITY ASSURANCE RESULTS
FOR THE ANALYSIS OF WATER SAMPLES
FOR DISSOLVED METALS USING EPA METHOD 6020A**

Laboratory Code: 711049-01 (Matrix Spike)

Analyte	Reporting Units	Spike Level	Sample Result	Percent Recovery MS	Percent Recovery MSD	Acceptance Criteria	RPD (Limit 20)
Lead	ug/L (ppb)	10	<1	89	90	75-125	1

Laboratory Code: Laboratory Control Sample

Analyte	Reporting Units	Spike Level	Percent Recovery LCS	Acceptance Criteria
Lead	ug/L (ppb)	10	102	80-120

FRIEDMAN & BRUYA, INC.

ENVIRONMENTAL CHEMISTS

Data Qualifiers & Definitions

- a - The analyte was detected at a level less than five times the reporting limit. The RPD results may not provide reliable information on the variability of the analysis.
- b - The analyte was spiked at a level that was less than five times that present in the sample. Matrix spike recoveries may not be meaningful.
- ca - The calibration results for the analyte were outside of acceptance criteria. The value reported is an estimate.
- c - The presence of the analyte may be due to carryover from previous sample injections.
- cf - The sample was centrifuged prior to analysis.
- d - The sample was diluted. Detection limits were raised and surrogate recoveries may not be meaningful.
- dv - Insufficient sample volume was available to achieve normal reporting limits.
- f - The sample was laboratory filtered prior to analysis.
- fb - The analyte was detected in the method blank.
- fc - The compound is a common laboratory and field contaminant.
- hr - The sample and duplicate were reextracted and reanalyzed. RPD results were still outside of control limits. Variability is attributed to sample inhomogeneity.
- hs - Headspace was present in the container used for analysis.
- ht - The analysis was performed outside the method or client-specified holding time requirement.
- ip - Recovery fell outside of control limits. Compounds in the sample matrix interfered with the quantitation of the analyte.
- j - The analyte concentration is reported below the lowest calibration standard. The value reported is an estimate.
- J - The internal standard associated with the analyte is out of control limits. The reported concentration is an estimate.
- jl - The laboratory control sample(s) percent recovery and/or RPD were out of control limits. The reported concentration should be considered an estimate.
- js - The surrogate associated with the analyte is out of control limits. The reported concentration should be considered an estimate.
- lc - The presence of the analyte is likely due to laboratory contamination.
- L - The reported concentration was generated from a library search.
- nm - The analyte was not detected in one or more of the duplicate analyses. Therefore, calculation of the RPD is not applicable.
- pc - The sample was received with incorrect preservation or in a container not approved by the method. The value reported should be considered an estimate.
- ve - The analyte response exceeded the valid instrument calibration range. The value reported is an estimate.
- vo - The value reported fell outside the control limits established for this analyte.
- x - The sample chromatographic pattern does not resemble the fuel standard used for quantitation.

711049

Report To David Pollock + Stephen Spencer

Company ECI

Address PO Box 153

City, State, ZIP Top Island WA 98333

Phone Email David.Rebecca@us

SAMPLE CHAIN OF CUSTODY

SAMPLERS (signature)

PROJECT NAME

0267-07-02

PO #

0267-07-02

REMARKS

INVOICE TO

ME 11-02-17

Page #

TURNAROUND TIME

Standard Turnaround

RUSH

Dispose after 30 days

Archive Samples

Other

SAMPLE DISPOSAL

Other

Sample ID	Lab ID	Date Sampled	Time Sampled	Sample Type	# of Jars	ANALYSES REQUESTED							Notes			
						TPH-HCID	TPH-Diesel +	TPH-Gasoline	BTEX by 8021B	VOCs by 8260C	SVOCs by 8270D	PAHs 8270D SIM		Total Arsenic + lead	Total Chromium	Total mercury
G5MW1	01A-E	11/1/17	1300	W	5	X	X	X	X	X	X	X	X	X	X	* over 1/2 liter
G5MW2	02	11/1/17	1340	W	5	X	X	X	X	X	X	X	X	X	X	
G5MW3	03	11/1/17	1420	W	5	X	X	X	X	X	X	X	X	X	X	
G5MW4	04	11/1/17	1500	W	5	X	X	X	X	X	X	X	X	X	X	
																Samples received at 20°C

Friedman & Bruya, Inc.

3012 16th Avenue West

Seattle, WA 98119-2029

Ph. (206) 285-8282

SIGNATURE	PRINT NAME	COMPANY	DATE	TIME
<i>David Pollock</i>	David A Pollock	ECI	11/2/17	9:35
<i>Ernest Orleans</i>	Ernest Orleans	ECI	11/2	9:55
<i>Shan Phan</i>	Shan Phan	FBI	11/3/17	18:00

This Page Intentionally Left Blank