



## ATTACHMENT G

**Phase I Environmental Site Assessment  
TD 4461, TD 4476, TD 4506  
Freighthouse Square  
2501 East D Street and  
602 E 25th Street  
Tacoma, Washington**



Phase I Environmental Site Assessment  
TD 4461, TD 4476, TD 4506  
Freighthouse Square  
2501 East D Street and  
602 E 25th Street  
Tacoma, Washington

*Prepared for*



**Sound Transit**

Central Puget Sound Regional Transit Authority  
401 S. Jackson Street  
Seattle, WA 98104

*Prepared by*

**Parametrix**

719 2nd Avenue, Suite 200  
Seattle, WA 98104  
T. 206.394.3700 F. 1.855.542.6353  
[www.parametrix.com](http://www.parametrix.com)




# CITATION

Sound Transit. 2021. Phase I Environmental Site Assessment  
TD 4461, TD 4476, TD 4506 Freighthouse Square  
2501 East D Street and 602 E 25th Street Tacoma, WA.  
Prepared by Parametrix, Seattle, Washington.  
March 2021.



## CERTIFICATION

The technical material and data contained in this document were prepared under the supervision and direction of the undersigned. We declare that, to the best of our professional knowledge and belief, we meet the definition of Environmental Professional as defined in §312.10 of 40 CFR 312. We have the specific qualifications based on education, training, and experience to assess a property of the nature, history, and setting of the subject property. We have developed and performed the *all appropriate inquiries* in conformance with the standards and practices set forth in 40 CFR Part 312.



---

Prepared by Adam Romey, LG



---

Approved by Rick Wadsworth, PE



# TABLE OF CONTENTS

<b>EXECUTIVE SUMMARY .....</b>	<b>ES-1</b>
<b>1. INTRODUCTION .....</b>	<b>1-1</b>
1.1 Purpose .....	1-1
1.2 Significant Assumptions .....	1-4
1.3 Limitations.....	1-4
<b>2. SUBJECT PROPERTY DESCRIPTION.....</b>	<b>2-1</b>
2.1 Location.....	2-1
2.2 Site and Vicinity Characteristics .....	2-1
2.3 Physical Setting .....	2-1
2.4 Current Use of the Property.....	2-2
2.5 Descriptions of Improvements on the Subject Property .....	2-2
2.6 Environmental Liens.....	2-2
<b>3. RECORDS REVIEW .....</b>	<b>3-1</b>
3.1 Standard Environmental Record Sources .....	3-1
3.1.1 Review of Washington State Department of Ecology Databases .....	3-1
3.1.2 EPA Database Review.....	3-6
3.1.3 Other Databases.....	3-9
3.1.4 Orphan Site List .....	3-10
3.1.5 Vapor Encroachment .....	3-10
3.2 Historical Use Information .....	3-11
3.2.1 Certified Sanborn Maps .....	3-11
3.2.2 Historical Aerial Photograph Review.....	3-11
3.2.3 Local Agency Records .....	3-12
3.2.4 Additional Environmental Information .....	3-13
<b>4. FILE REVIEW.....</b>	<b>4-1</b>
4.1 Previous Investigations .....	4-1
4.2 Adjacent Properties File Review .....	4-2
<b>5. SITE EXAMINATION.....</b>	<b>5-1</b>
5.1 Subject Property .....	5-1
5.2 Adjacent Properties .....	5-1



## TABLE OF CONTENTS (CONTINUED)

<b>6. INTERVIEWS .....</b>	<b>6-1</b>
----------------------------	------------

<b>7. CONCLUSIONS .....</b>	<b>7-1</b>
-----------------------------	------------

<b>8. REFERENCES .....</b>	<b>8-1</b>
----------------------------	------------

### LIST OF FIGURES

Figure 1. Site Vicinity Map.....	1-2
----------------------------------	-----

Figure 2. Site Detail Map .....	1-3
---------------------------------	-----

### APPENDICES

- A User Supplied Documents
- B EDR Radius Map Report
- C Certified Sanborn Map Report
- D Historical Aerial Photos
- E Site Photographs
- F Supporting Documents



## ACRONYMS AND ABBREVIATIONS

AST	Aboveground Storage Tank
ASTM	American Society for Testing and Materials
BNSF	Burlington Northern Santa Fe Railroad
CMMP	Contaminated Media Management Plan
CERCLA	Comprehensive Environmental Response, Compensation, and Liability Act
CERCLIS	Comprehensive Environmental Response, Compensation and Liability Information System
CORRACTS	Resource Conservation and Recovery Act Corrective Action Report
cPAHs	Carcinogenic Polyaromatic Hydrocarbons
CREC	Controlled Recognized Environmental Condition
CSCSL	Confirmed and Suspected Contaminated Site
CSCSL NFA	Confirmed and Suspected Contaminated Site No Further Action
Ecology	Washington State Department of Ecology
EDR	Environmental Data Resources
EPA	U.S. Environmental Protection Agency
ERNS	Emergency Response Notification System
ESA	Environmental Site Assessment
HBMS	Hazardous Building Materials Survey
HREC	Historical Recognized Environmental Conditions
ICR	Independent Cleanup Report
kg	Kilograms
LBP	Lead-based Paint
LUST	Leaking Underground Storage Tank
NFA	No Further Action
NPL	National Priorities List
PAHs	Polycyclic Aromatic Hydrocarbons
PCBs	Polychlorinated Biphenyls
pCi/L	Picocuries per Liter
RCRA	Resource Conservation and Recovery Act
REC	Recognized Environmental Condition



## ACRONYMS AND ABBREVIATIONS (CONTINUED)

SEMS	Superfund Enterprise Management System
SPILLS	Reported Spills
TACS	Tacoma Amtrak Cascades Station
TD	Tacoma Dome
TDLE	Tacoma Dome Link Extension
TSD	Transportation, Storage, and Disposal
UST	Underground Storage Tank
VCP	Voluntary Cleanup Program
VOCs	Volatile Organic Compounds



## EXECUTIVE SUMMARY

Parametrix conducted a Phase I Environmental Site Assessment (ESA) for the Tacoma Dome Link Extension (TDLE) project in conformance with the scope and limitations of American Society for Testing and Materials (ASTM) Standard Practice E 1527-13 (2013) on the subject property identified as Tacoma Dome (TD) properties TD 4461, TD 4476, and TD 4505. Any exceptions to, or deletions from, the Standard Practice are described in Section 1.3 of this report.

The subject property is located on Pierce County Tax Lots 2075240013, 2075240011, and 2075220021 and is currently occupied by a number of commercial businesses and a passenger rail station. The subject property encompasses an area of approximately 1.6 acres and is zoned for mixed use. The subject property consists of a 54,916-square-foot building.

The first known development on the subject property was in the 1880s with isolated residences. By 1912, the freight house that still stands on the property was constructed. The subject property remained the same until a structure was added to on the east end by 1957. No significant changes were made to the subject property between 1957 and the present. However, a fire in 1992 destroyed the eastern portion of the building and was reconstructed. Surrounding land use has remained commercial and industrial. The rail station construction on the west end occurred in 2016.

No evidence of significant use or storage of hazardous substances and/or petroleum products was noted on or near the subject property during site reconnaissance. No evidence of distressed vegetation, spills or releases, dry wells, or other indications of environmental concern was identified during the site reconnaissance.

This assessment has revealed no evidence of recognized environmental conditions (RECs) in connection with the subject property except for the following:

### **Recognized Environmental Conditions**

The subject property is listed in both the Confirmed and Suspected Cleanup Site List (CSCSL) and CSCSL No Further Action (NFA) database. Contamination, likely originating from the former Olympic Ice and Machine Company, resulted in soil and groundwater impacts at the subject property. Diesel and oil-range hydrocarbons, polycyclic aromatic hydrocarbons (PAHs), and metals have been detected in soil and groundwater. Cleanup levels were exceeded for carcinogenic PAHs (cPAHs) and oil-range hydrocarbons in soil. Diesel and arsenic exceeded cleanup levels in groundwater. The site received a conditional NFA in 2003 with the implementation of a restrictive covenant that dictates groundwater and land use at the site. The presence of residual soil and groundwater contamination at the subject property represents a controlled REC (CREC).

### **Data Gaps**

An on-site reconnaissance and interview were not able to be conducted with a property representative to identify any potential environmental conditions and to address information data gaps during the Phase I ESA process. The lack of a property owner or representative interview and the lack of a full on-site reconnaissance represent data gaps in accordance with ASTM Standard E1527-13. However, the information obtained for the Phase I ESA, including regulatory database and historical documentation, was deemed sufficient.



# 1. INTRODUCTION

Parametrix was retained by Sound Transit to conduct a Phase I Environmental Site Assessment (ESA) on the site located at 2501 East D Street and 602 E 25th Street in Tacoma, Washington (herein referred to as the subject property; see Figure 1), as part of the Tacoma Dome Light Rail Extension (TDLE) project. The subject property includes Pierce County parcels 2075240013, 2075240011, and 2075220021 (TDLE parcel IDs TD 4461, TD 4476, and TD 4506, respectively). The subject property, known as Freighthouse Square, is a former train station currently housing commercial properties. The Phase I ESA was conducted to support environmental due diligence related to potential acquisition of the property associated with the TDLE project.

The subject property encompasses approximately 1.6 acres and includes a single structure (a former railway station) that houses a number of commercial businesses as well as the Tacoma Dome Station for the Amtrak Sounder rail line. The structure was constructed in 1909 and is 54,916 square feet in size. The boundaries of the subject property are shown in Figure 2.

This Phase I ESA includes a review of available documentation pertaining to the subject property, a site reconnaissance, and a review of pertinent public agency documents. The Phase I ESA consisted of two distinct tasks: (1) a review of documents and of oral information (if available) and (2) a site examination. Conclusions and recommendations in this report are based solely on observed evidence and data collected during the performance of this assessment.

## 1.1 Purpose

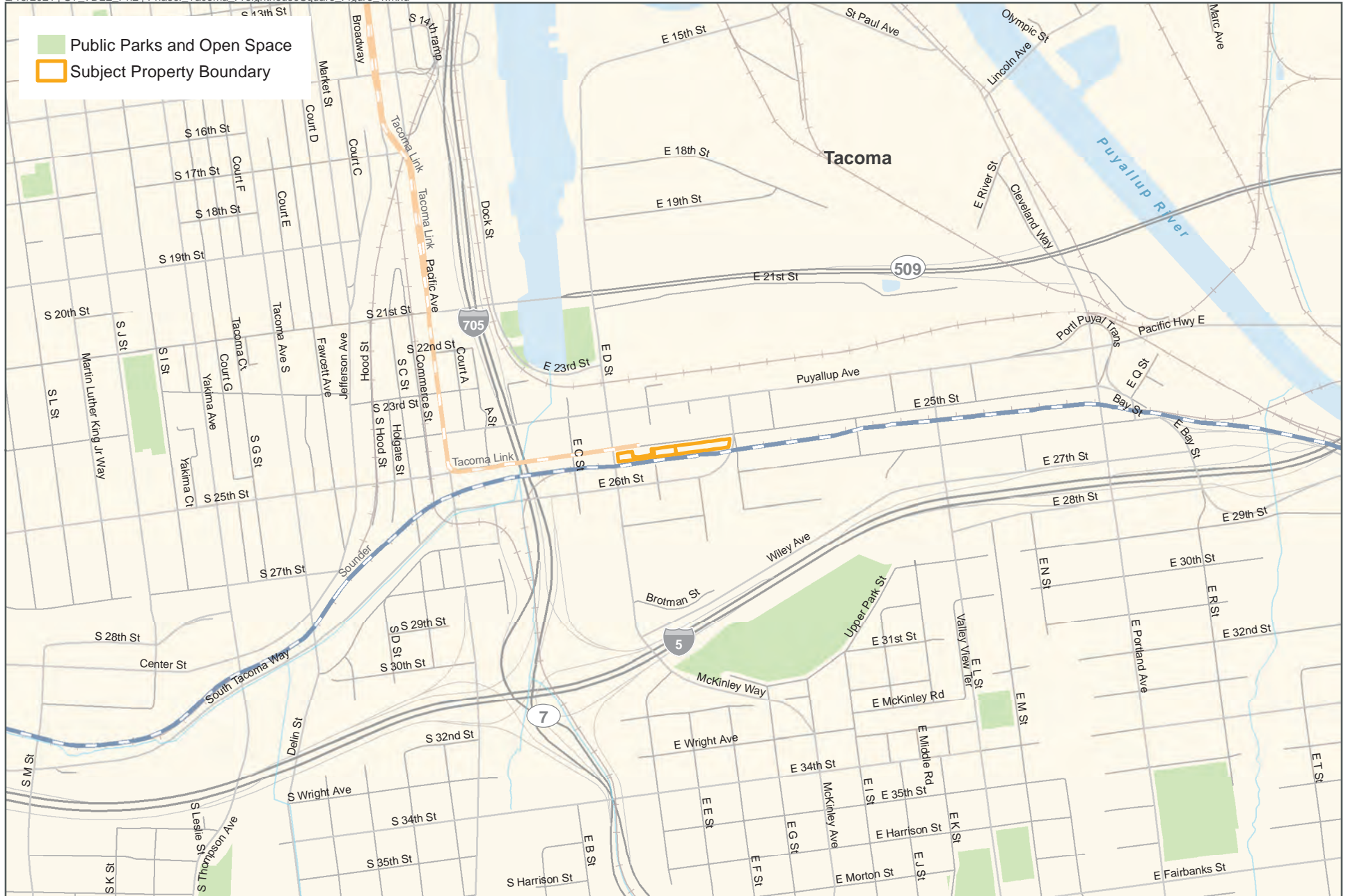
The Phase I ESA was conducted in general accordance with ASTM Standard E1527-13, Standard Practice for Environmental Site Assessments: Phase I Environmental Site Assessment Process, which defines the generally accepted industry practices and procedures currently applicable at the time and place of this study. The Phase I ESA is intended to permit the user to satisfy the requirements to qualify for the bona fide prospective purchaser limitation under the Comprehensive Environmental Response, Compensation, and Liability Act (CERCLA) and, as such, constitutes “all appropriate inquiries in the previous ownership and uses of the property consistent with good commercial or customary practice” as defined by 42 United States Code (USC) §9601 (35)(B).

The purpose of this Phase I ESA is to identify recognized environmental conditions (RECs) on or near the subject property. The term Recognized Environmental Conditions is defined in ASTM Standard E1527-13 as:

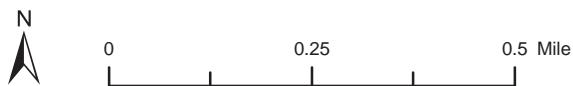
“...the presence or likely presence of any hazardous substances or petroleum products in, on, or at a property: (1) due to any *release* to the *environment*; (2) under conditions indicative of a *release* to the environment; or (3) under conditions that pose a threat of a future *release* to the environment. *De minimis conditions* are not *recognized environmental conditions*.”

In accordance with ASTM Standard E1527-13, some RECs may be further defined as historical recognized environmental conditions (HRECs) or controlled recognized environmental conditions (CRECs).





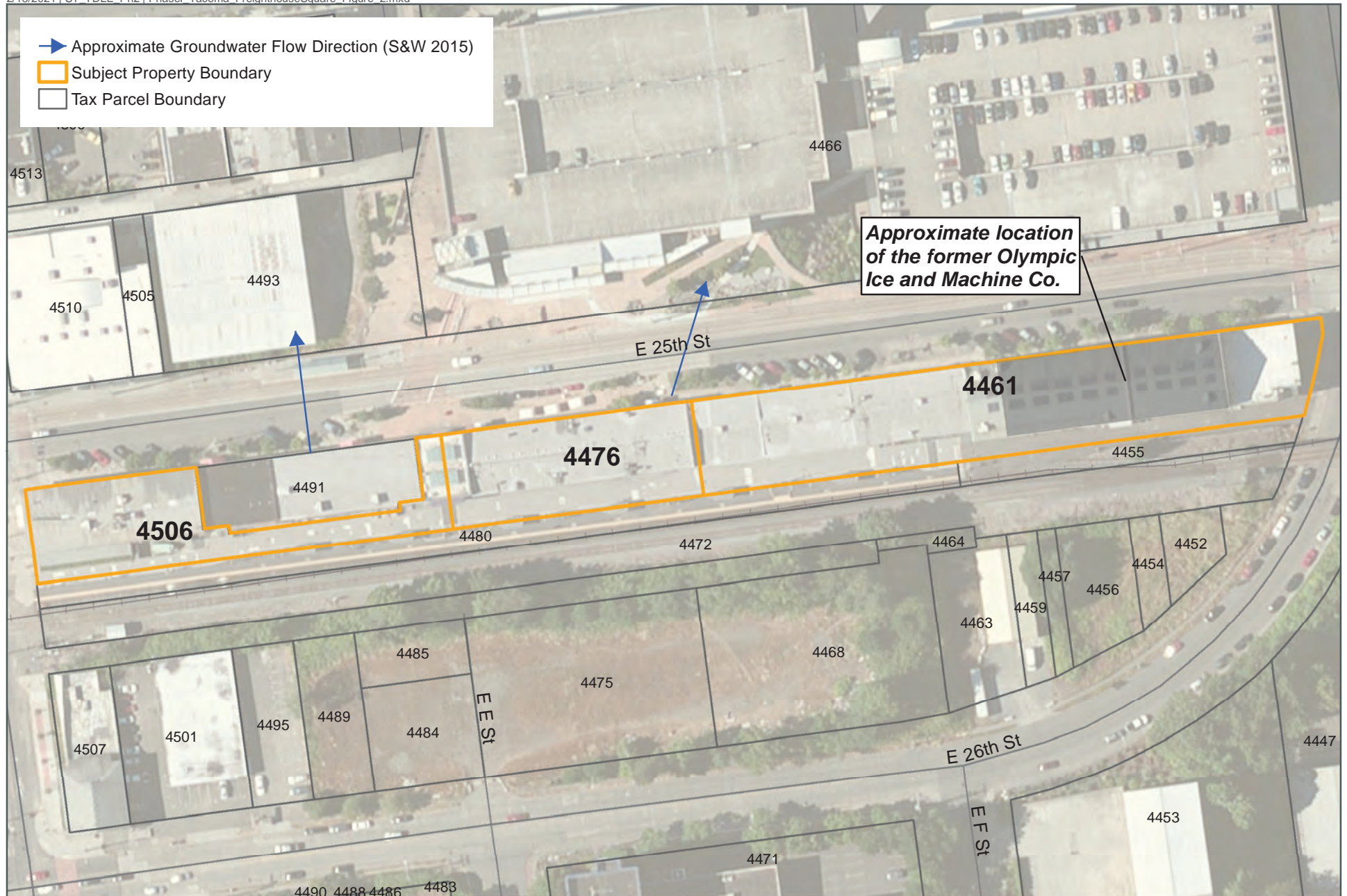
Data Sources: EDR, King and Pierce County, Cities of Federal Way, Fife, Milton, Tacoma (2019).



DRAFT: For internal discussion only. Not reviewed or approved on behalf of any party.

**FIGURE 1**  
 Site Vicinity Map  
 Freighthouse Square  
 2501 East D Street and 602 E 25th Street, Tacoma, WA  
 Tacoma Dome Link Extension





Data Sources: EDR, King and Pierce County, Cities of Federal Way, Fife, Milton, Tacoma (2019).

**FIGURE 2**

Site Map

Freighthouse Square

2501 East D Street and 602 E 25th Street, Tacoma, WA

Tacoma Dome Link Extension





An HREC is defined as:

*“...a past release of any hazardous substances or petroleum products that has occurred in connection with the property and has been addressed to the satisfaction of the applicable regulatory authority or meeting unrestricted use criteria established by a regulatory authority, without subjecting the property to any required controls.”*

A CREC is defined as:

*“...a recognized environmental condition resulting from a past release of hazardous substances or petroleum products that has been addressed to the satisfaction of the applicable regulatory authority, with hazardous substances or petroleum products allowed to remain in place subject to the implementation of required controls.”*

This Phase I ESA endeavors to identify RECs, HRECs, and/or CRECs at the subject property.

## 1.2 Significant Assumptions

This assessment was conducted in accordance with generally accepted industry practices and procedures within the scope of work authorized at the time and place of this study. Parametrix's observations are limited to those areas to which it had access on the subject property.

Phase I ESA methodology included viewing accessible areas of the subject property on foot. No visual reconnaissance was possible inside the buildings on the subject property. Unless otherwise stated, no exceptions to the guidelines presented in ASTM E1527-13 were made during completion of this Phase I ESA.

## 1.3 Limitations

The findings, conclusions, and recommendations presented in this report are based on site conditions and the best available information known or made available by regulators, other consultants, or other sources at the time of the investigation. Parametrix conducted a diligent search and investigation in compliance with prevailing standards of the profession; however, certain adverse conditions may exist at the site but were not detected at the time of the investigation.

The services provided under this contract, as described in this report, include professional opinions and judgments based on data collected. These services have been provided according to generally accepted engineering practices. The opinions and conclusions contained in this report are typically based on information obtained from the following:

- Observations and measurements made by Parametrix field staff
- Contacts and discussions with regulatory agencies and others
- Review of available hazardous substance or solid waste lists
- Opinions and judgments of Parametrix based on the information available

In the professional judgment of Parametrix, the services performed pursuant to the scope of services are an adequate basis to collect data for a preliminary evaluation of the site and upon which to draw the conclusions stated in this report.



## 2. SUBJECT PROPERTY DESCRIPTION

The following sections summarize the location, characteristics, and physical setting of the subject property.

### 2.1 Location

The subject property is located at 2501 East D Street and 602 E 25th Street in Tacoma, Washington. It is a 1.6 acre property bounded by East 25th Street and the Burlington Northern Santa Fe (BNSF) railroad tracks to the north and south, respectively, and by East D Street and East G Street to the west and east, respectively. According to the Pierce County Assessment Office, Time in Space LLC is the current owner of the subject property. The subject property includes Pierce County parcels 2075240013, 2075240011, and 2075220021 (TDLE parcel IDs TD 4461, TD 4476, and TD 4506, respectively). The site location is shown on Figure 1. The boundaries of the subject property and project construction footprint are shown on Figure 2.

### 2.2 Site and Vicinity Characteristics

The subject property includes a former railroad warehouse and office (54,916 square feet, built in 1909). The building currently houses a number of commercial businesses, including shops and restaurants as well as a station for the Amtrak Sounder rail line.

The vicinity of the subject property is developed for industrial and commercial uses. Properties in the direct vicinity include Tacoma Dome Station parking garages to the north, BNSF tracks to the south, Sluggo Brewing and HJB Marine to the south across the railroad tracks, and a parking lot to the west (Figure 2).

### 2.3 Physical Setting

The subject property is at an elevation of approximately 55 feet above mean sea level. The topography of the site gently slopes northeasterly towards the Puyallup River and Puyallup basin (USGS 2020). Soils in the area of the subject property are mapped as Alderwood gravelly sandy loam by the U.S. Department of Agriculture (USDA 1955). These are described as moderately well drained. Made land is mapped just north of the Puyallup Avenue, near the subject property. The made land is dredged material that was deposited artificially over marshy tideflats for grading.

The surface geology of the subject property is mapped as Quaternary Vashon recessional outwash ice contact deposits and Quaternary pre-Fraser age coarse-grained deposits. These are described as sand and gravel to silty sand and gravel with some clay portions. These deposits generally have a high porosity and permeability.

The site is underlain by artificial fill. Groundwater at the site is found at a depth of approximately 15 to 20 feet below ground surface. The groundwater flow direction below the subject property is primarily to the north (Shannon & Wilson 2015).

The nearest surface water body is the Thea Foss Waterway located 1,700 feet northwest of the subject property. The Puyallup River is located 3,800 feet northeast of the subject property.



## **2.4 Current Use of the Property**

The subject property currently houses a number of commercial businesses, including shops and restaurants, as well as the Tacoma Dome station for the Amtrak Sounder rail line. Access to commercial businesses and the rail station is from the north side of the building, and the rail tracks lie along the south side of the building. Zoning for all three parcels of the subject property is listed as Downtown Mixed Use (DMU).

## **2.5 Descriptions of Improvements on the Subject Property**

Based on Pierce County property assessment records, the subject property includes 1.6 acres with a single structure originally constructed in 1909, and it is 54,916 square feet in size. An addition was constructed on the east side of the structure in 1956. The passenger rail station was constructed in the east end of the structure in 2016. The interior of the building is currently divided into a number of commercial spaces. The exterior of the building is finished with sidewalks and other hardscaping. Local records indicate that electricity, gas, water, and sanitary sewer are provided by local utilities.

## **2.6 Environmental Liens**

An environmental lien is defined by ASTM as a charge, security, or encumbrance upon title to a property to secure the payment of a cost, damage, obligation, or duty arising out of response actions, cleanup, or other remediation of hazardous substances or petroleum products. Based on information from King County records and the interview with the site manager, environmental liens do not appear to exist against the subject property. No evidence of environmental liens was identified during the Phase I ESA process.



### 3. RECORDS REVIEW

The purpose of the records review task was to gather environmental data on the subject property prior to the site examination. The information review consisted of two subtasks: 1) a review of regulatory databases to find sites, including and close to the subject property, listed by federal and State of Washington agencies and 2) a compilation of historical uses of the subject property and site vicinity properties to determine whether past operations pose an environmental risk to the subject property.

Information for agency database review is based, in part, on a report provided by Environmental Data Resources (EDR). The EDR Radius Map Report (EDR report) is a summary of state and federal database searches for sites of possible environmental concern and is included in Appendix B. Historical information is based on review of historical Sanborn Fire Insurance Maps (Appendix C) and aerial photographs (Appendix D).

The information review enabled Parametrix personnel to characterize the types of activities performed at the site and identify data gaps prior to the site examination, and it facilitated recognition of discrepancies between reported and observed data. Data gaps identified during the document review were addressed by interviewing Tacoma-Pierce County Health Department personnel, by making observations during the site examination or by additional detailed investigation of available records.

It should be noted that the information supplied by EDR is reported as Parametrix received it. EDR, in turn, reports information as it is provided in various government databases. It is not possible for either Parametrix or EDR to verify the accuracy or completeness of information contained in these databases. However, the use of and reliance on this information is a generally accepted practice in the conduct of environmental due diligence. The following sections present information from the document review.

#### 3.1 Standard Environmental Record Sources

The following section summarizes information collected from database records maintained by the U.S. Environmental Protection Agency (EPA) and Ecology. The information includes details on sites identified in regulatory databases within recommended ASTM search distances. A complete listing of the databases reviewed is included in the EDR report (Appendix B). Only standard and key additional databases are listed below. Parametrix reviewed the information in the EDR report to screen properties in the vicinity of the subject property for sites with potential to impact the subject property. The screening process involved reviewing the types of listings, types of contaminants, proximity and position relative to the subject property, topography, and groundwater gradient. Listings for sites found in the standard environmental records sources that could not be screened to verify potential impacts to the subject property were further evaluated by file reviews (see Section 4).

##### 3.1.1 Review of Washington State Department of Ecology Databases

The following subsections summarize the most relevant information obtained from the EDR report regarding sites identified within the ASTM E1527-13 search radii from the following databases. Additional information regarding these sites was reviewed on Ecology's Integrated Site Information System website to supplement data gaps in the EDR report. Relevant database listings from Ecology include the following:

- Underground Storage Tank (UST) List
- Leaking Underground Storage Tank (LUST) List



- Confirmed and Suspected Cleanup Site List (CSCSL)
- Confirmed and Suspected Cleanup Site List – No Further Action (CSCSL-NFA)
- SPILLS
- Voluntary Cleanup Program (VCP)
- Independent Cleanup Report (ICR)
- Landfill and/or Solid Waste Disposal Site Lists
- Brownfields

### 3.1.1.1 Underground Storage Tank List

The Ecology UST List identifies registered USTs, which are regulated under Subtitle I of the Resource Conservation and Recovery Act (RCRA). The data were obtained from Ecology's UST Site/Tank Report database.

Information contained in the EDR report indicates that the subject property is not listed as a UST site. Nineteen additional UST sites were identified within 0.25 mile of the subject property. Of those nineteen, twelve are in close proximity (0.125 mile) to the subject property:

- F&E Investments site (401 E 25th Street) is located approximately 100 feet north of the subject property. The site is reported to have had one tank that was removed in February 2020.
- Gary W Johnson site (323 E 26th Street) is located approximately 200 feet south of the subject property. The site is reported to have had one tank that was removed in February 2020.
- Spring Air NW site (725 E 25th Street) is located approximately 250 feet east of the subject property. The site is reported to have had one tank that was removed. This site is discussed in more detail in Sections 3.1.1.2 and 3.1.1.3.
- Don Engle Distributing site (2601 East F Street) is located approximately 340 feet south of the subject property. This site is reported to have had two tanks that were removed.
- Western Beer Distributors Inc site (712 E 26th Street) is approximately 360 feet southeast of the subject property. This site is reported to have one tank that was removed. This site is discussed in more detail in Section 3.1.1.3.
- Manna Pro Corp site (518 Puyallup Ave) is located approximately 370 feet north of the subject property. This site is reported to have three tanks that are in the process of closure. This site is discussed in more detail in Section 3.1.1.3.
- Discovery site (502 Puyallup Ave) is located approximate 370 feet north of the subject property. This site is reported to have one tank that is in the process of being closed.
- Salvation Army ARC site (409 Puyallup Ave) is located approximately 450 feet north of the subject property. The site is reported to have had one tank that was removed and closed in 2015.
- Clevinger Truck Service site (423 Puyallup Ave) is located approximately 500 feet north of the subject property. This site is reported to have eight tanks that were removed and closed. This site is discussed in more detail in Section 3.1.1.3.



- Frontier Transportation site (217 E 25th Ave) is located approximately 560 feet west of the subject property. The site is reported to have had two tanks that were removed.
- Gonzales Motors site (301 Puyallup Ave) is located approximately 570 feet northwest of the subject property. This site is reported to have three tanks that were removed. This site is discussed in more detail in Section 3.1.1.3.
- Pacific Charter School site (2300 East E Street) is located approximately 580 feet north of the subject property. This site is reported have had one tank that was removed and closed. This site is discussed in more detail in Section 3.1.1.3.

Unless otherwise noted, the mere presence of a UST near a site does not, in itself, constitute a REC. Where available, other information was reviewed regarding the presence of a UST, including the age of the facility, proximity to the subject property, and known releases or spills. UST sites that have had known releases are discussed in Sections 3.1.1.2 and 3.1.1.3.

### 3.1.1.2 Leaking Underground Storage Tank List

The LUST Incident Report contains an inventory of reported leaking UST incidents. The data were obtained from Ecology's LUST Database List. The subject property is not listed as a LUST site.

Thirty-two LUST sites were identified within 0.5 mile of the subject property. Eight of these sites are located within 0.25 mile of the subject property:

- Spring Air NW site (725 E 25th Street) is located approximately 250 feet east of the subject property. The site is reported to have petroleum and polychlorinated biphenyls (PCBs) in soil below cleanup levels and petroleum in groundwater above cleanup levels. Cleanup has been initiated at this site. This site is discussed in more detail in Section 3.1.1.3.
- Western Beer Distributors Inc site (712 E 26th Street) is approximately 360 feet southeast of the subject property. This site is reported to have pesticides (remediated) and petroleum (above cleanup levels) in soil. The site was given an NFA determination for the LUST in 1996. Based on the location, regulatory status, and lack of groundwater impact, this site does not represent a REC for the subject property.
- Manna Pro Corp site (518 Puyallup Ave) is located approximately 370 feet north of the subject property. This site is reported to have petroleum in soil which was remediated. This site was given an NFA determination for the LUST in 2001. Based on the location, regulatory status, and lack of groundwater impact, this site does not represent a REC for the subject property.
- Clevinger Truck Service site (423 Puyallup Ave) is located approximately 500 feet north of the subject property. This site is reported to have confirmed metals, solvents, and gasoline in soil and suspected in groundwater. Cleanup has been initiated at this site. This site is discussed in more detail in Section 3.1.1.3.
- Gonzales Motors site (301 Puyallup Ave) is located approximately 570 feet northwest of the subject property. This site is reported to have had benzene, lead, and gasoline in soil. Soil at the site was remediated and the site received an NFA for the LUST in 2012. Based on the location, regulatory status, and lack of groundwater impact, this site does not represent a REC for the subject property.



- Pacific Charter School site (2300 East E Street) is located approximately 580 feet north of the subject property. This site is reported to have had benzene and gasoline in soil. Soil at the site was remediated and the site received an NFA for the LUST in 2019. Based on the location, regulatory status, and lack of groundwater impact, this site does not represent a REC for the subject property.
- Mendez Property site (910 Puyallup Ave) is located approximately 960 feet northeast of the subject property. The site is reported to have gasoline in soil and groundwater and cleanup has been started. This site is discussed in more detail in Section 3.1.1.3.
- Holland Quality Cleaners site (102 S 24th Street) is located approximately 1,300 feet west of the subject property. The site is reported to have benzene, gasoline, and lead in soil. Cleanup has been initiated at the site. Based on the distance from the site and lack of groundwater contamination, this site does not represent a REC for the subject property.

### 3.1.1.3 Confirmed and Suspected Contaminated Sites List

The state hazardous waste sites records are the states' equivalent to the Comprehensive Environmental Response, Compensation, and Liability Information System (CERCLIS). These sites may or may not already be listed on the federal CERCLIS list. Priority sites planned for cleanup using state funds (the state equivalent of Superfund) are identified along with sites where cleanup will be paid for by potentially responsible parties. The data were obtained from Ecology's CSCSL.

The subject property is identified as a CSCSL site. The Freighthouse Square, Amtrak Relocation site (Cleanup Site ID 14416) is reported to have petroleum and polycyclic aromatic hydrocarbons (PAHs) in soil and arsenic in groundwater confirmed above cleanup levels. Cleanup has been initiated at the site. The site is further discussed in Section 4.1.

Ninety CSCSL sites were identified within one mile of the subject property. Of the 90 sites, 46 are located within 0.5 mile of the subject property and five are located within 0.125 mile of the subject property:

- Spring Air NW site (725 E 25th Street) is located approximately 250 feet east of the subject property. The site is reported to have petroleum and PCBs in soil below cleanup levels and petroleum in groundwater above cleanup levels. Cleanup has been initiated at this site. Based on the location and understood direction of groundwater flow (to the north), this site does not represent a REC for the subject property.
- Former Texaco Service Station site (704 Puyallup Ave) is located approximately 350 northeast of the subject property. The site is reported to have petroleum and metals in soil and groundwater. Cleanup has been initiated at this site. Based on the location and understood direction of groundwater flow (to the north), this site does not represent a REC for the subject property.
- Stone Property Transit site (E 25th and East C Street) is located approximately 410 feet west of the subject property. This site is reported to have arsenic and other metals, petroleum, and PAHs in soil and is suspected to have metals, petroleum, PAHs in groundwater. The site is reported to have started cleanup. Based on understood local groundwater flow direction, the downgradient location, and distance from the subject property, this site does not represent a REC for the subject property.
- Clevinger Truck Service site (423 Puyallup Ave) is located approximately 500 feet north of the subject property. This site is reported to have confirmed metals, solvents, and gasoline in soil



and suspected in groundwater. Cleanup has been initiated at this site. Based on understood local groundwater flow direction, the downgradient location, and distance from the subject property, this site does not represent a REC for the subject property.

- South Sound Radiator site (509 Puyallup Ave) is located approximately 510 feet north of the subject property. The site is reported to have confirmed petroleum and non-halogenated organics in soil and the same contaminants suspected in groundwater. The site is currently awaiting cleanup. Based on understood local groundwater flow direction, the downgradient location, and distance from the subject property, this site does not represent a REC for the subject property.

A subset of the CSCSL is the CSCSL NFA. The database contains information about sites previously on the CSCSL that have received an NFA determination. Because it is necessary to maintain historical records of sites that have been investigated and cleaned up, sites are not deleted from the database when clean-up activities are completed. Instead, a No Further Action code is entered based upon the type of NFA determination the site received.

The subject property (Freighthouse Square, Cleanup Site ID 719) is listed as a CSCSL NFA site and was granted an NFA in 2003. This is discussed further in the File Review in Section 4.1. Eight other CSCSL NFA sites are reported within approximately 0.125 mile of the subject property. Based on distance from the subject property, continued cleanup efforts, and NFA listing, none of the identified sites appear to represent RECs for the subject property, unless specifically noted otherwise in another section.

#### **3.1.1.4 SPILLS Database**

This database provides a comprehensive list of reported spills. The subject property is listed as the location of two incidents in the SPILLS database. Based on information provided, neither incident represents a REC for the subject property.

#### **3.1.1.5 Voluntary Cleanup Program**

This database provides a listing of sites that have entered either the VCP or its predecessor, the Independent Remedial Action Program. The subject property is not listed as a VCP site.

Twenty-four VCP sites are reported within approximately 0.5 mile of the subject property. Six of these sites are located within 0.125 mile of the subject property. All six sites are discussed in previous sections.

#### **3.1.1.6 Independent Cleanup Report**

These are remedial action reports Ecology has received from either the owner or operator of the site. These actions have been conducted without department oversight or approval and are not under an order or decree.

The subject property is not listed as an ICR site. Eighteen ICR sites are reported within approximately 0.5 mile of the subject property. Of the eighteen sites, two are located within 0.125 mile of the subject property. Both sites are discussed in previous sections.



### **3.1.1.7 Solid Waste Facilities/Landfill**

The Solid Waste Facilities/Landfill records typically contain an inventory of solid waste disposal facilities or landfills in a particular state. The data were obtained from Ecology's Solid Waste Facilities Handbook.

The subject property is not listed as a Solid Waste Facilities/Landfill site. Five Solid Waste Facilities/Landfill sites were reported within 0.5 mile of the subject property. Two of the five sites are located within 0.125 mile of the subject property:

- The Caraustar Tacoma Paperboard site (808 E 26th Street) is located approximately 700 feet southeast of the subject property. The site is reported to be a non-regulated recycler. Based on the facilities function as a recycler, the site is not considered a REC for the subject property.
- The City of Tacoma – Dock Street Eductor Decant Facility site (201 Puyallup Ave) is located approximately 760 feet northwest of the subject property. This is a permitted facility for the storage and processing of waste from city storm drains and catch basins. Based on the in-place controls and lack of a documented release, this site does not represent a REC for the subject property.

### **3.1.1.8 Brownfields List**

The Brownfields List is a database of sites that Ecology considers brownfields or that have received financial or technical assistance for cleanup. A brownfield is "a real property where expansion or redevelopment is complicated by actual or perceived environmental contamination." The subject property is not listed as a State Brownfields site. Two State Brownfields site were reported within 0.5 mile of the subject property:

- American Plating (2220 East D Street) is located approximately 1,050 feet north of the subject property. The listing indicates this site is on several additional databases and has an NFA status from Ecology dating to 2015. Based on the distance relative to the subject property and the reported status, this site is not considered a REC for the subject property.
- Tacoma Redevelopment Property (1933 Dock Street) is located approximately 1,980 feet northwest of the subject property. This property was partially remediated by excavation, redeveloped, and institutional controls were placed on the property in 2007 related to the contamination remaining in place. Based on the proximity to the subject property and listings, this site is not considered a REC to the subject property.

## **3.1.2 EPA Database Review**

The EPA administers several programs designed to protect the environment and monitor the generation, storage, treatment, and disposal of hazardous substances. The following subsections summarize the most relevant information obtained from the EDR report regarding sites identified within the ASTM E1527-13 search radii from the following databases:

- National Priorities List (NPL)
- Superfund Enterprise Management System (SEMS) database
- Corrective Action Report (CORRACTS) List
- Resource Conservation and Recovery Act (RCRA)



- Resource Conservation and Recovery Act Information (RCRAInfo) List
- Emergency Response Notification System (ERNS) List
- U.S. Brownfields List

### 3.1.2.1 NPL List

The NPL identifies priority hazardous waste sites for remedial actions under the EPA Superfund program. Information contained in the EDR report indicates that the subject property is not listed as an NPL site. No NPL sites are listed within one mile of the subject property; however, there is one NPL site which impacts the vicinity of the subject property:

- The Asarco Tacoma Smelter Plume is a part of the Commencement Bay Nearshore Tidelands NPL site and includes large portions of Pierce, King, Kitsap, and Thurston Counties related to windblown contamination of arsenic and lead deposited from operation of the Asarco Smelter in Ruston, Washington, for a period of nearly 100 years (Ecology 2020). The area of the subject property is mapped within an area of impact from arsenic of less than 20 parts per million. Based on the mapped concentrations, this represents *de minimis* conditions at concentrations less than Model Toxics Control Act Method A cleanup levels and is not considered a REC for the subject property.

### 3.1.2.2 SEMS List

The EPA's Superfund Enterprise Management System (SEMS) database identifies sites that may potentially pose a threat to the environment or the health of the public.

Information contained in the EDR report indicates that the subject property is not listed as a SEMS site. Four SEMS sites were identified within 0.5 mile of the subject property:

- The Tacoma Spur site (S 24th Street and A Street) is located approximately 950 feet northwest of the subject property. This listing is related to PAH contamination in groundwater discovered during construction of Interstate 705 in 1984. This site is part of the Commencement Bay Nearshore Tidelands NPL site. It is not considered a REC based on the distance from the subject property (located over 950 feet northwest).
- The Union Pacific Railroad Tunnel site (Jefferson Avenue and 25th Street) is located approximately 2,100 feet west of the subject property. This site was an abandoned railroad tunnel containing abandoned waste. No significant levels of contaminants were found in groundwater at this site. Based on available information and distance from the subject property, this site does not represent a REC for the subject property.
- The BNSF Railroad site is located approximately 1,100 feet northeast of the subject property. This listing is related to historical tar pits associated with a former coal gasification plant that operated from the 1920s through 1956. This site is Operable Unit 3 of the Commencement Bay Nearshore Tidelands NPL site and is not considered a REC for the subject property due to ongoing remediation and monitoring and no known impacts to the subject property.
- Supervalu Ammonia Response (590 E 19th Street) is located approximately 2,300 feet north of the subject property. This listing related to a response that occurred to an ammonia release in



2017 as is not an active threat. Based on the information, this listing is not considered a REC for the subject property.

The EPA also publishes the SEMS-ARCHIVE list, which identifies SEMS sites that have been designated “no further remedial action planned” and that have been removed from the SEMS List. Information contained in the EDR report indicates that the subject property is not listed as a SEMS-ARCHIVE site. One SEMS-ARCHIVE site is identified within 0.5 mile of the subject property:

- American Plating (2220 East D Street) is located approximately 1,050 feet north of the subject property. This site is discussed in Section 3.1.1.8 above.

### 3.1.2.3 CORRACTS Review

The CORRACTS List identifies hazardous waste handlers with a history of RCRA corrective action activity. This list shows which corrective action events have occurred for every hazardous waste handler that has had corrective action activity due to improper procedures or handling.

Information contained in the EDR report indicated that the subject property is not listed as a CORRACTS site. Two CORRACTS sites are listed within one mile of the subject property:

- American Plating (2220 East D Street) is located approximately 1,050 feet north of the subject property. This site is discussed in Section 3.1.1.8 above.
- The University of Washington Tacoma Branch Campus (1930 C Street) is located approximately 2,700 feet northeast of the subject property. The listing is related to petroleum hydrocarbons, PAHs, and volatile organic compounds (VOCs) in soil and groundwater below the campus. The site entered an Agreed Order with Ecology in 1997 and is undergoing remediation and monitoring. Based on the distance from the subject property (located approximately 2,700 feet northwest), this site is not considered a REC for the subject property.

### 3.1.2.4 RCRA Generators List

RCRAInfo is EPA’s comprehensive information system, providing access to data supporting the Resource Conservation and Recovery Act (RCRA) of 1976 and the Hazardous and Solid Waste Amendments of 1984. The database includes selective information on sites that generate, transport, store, treat and/or dispose of hazardous waste as defined by RCRA.

Very small quantity generators generate less than 100 kilograms (kg) of hazardous waste, or less than 1 kg of acutely hazardous waste per month. Small quantity generators generate between 100 kg and 1,000 kg of hazardous waste per month. Large quantity generators generate more than 1,000 kg of hazardous waste, or more than 1 kg of acutely hazardous waste per month. Non-generators do not currently generate hazardous waste.

Information contained in the EDR report indicates that the subject property is not listed in any RCRA generator database.

Fourteen RCRA Non-generators are listed within 0.125 mile of the subject property. Based on lack of violations or the nature of violations, these sites do not represent RECs for the subject property.

EPA also regulates the management of hazardous waste at transportation, storage, and disposal (TSD) facilities. Information contained in the EDR report indicates the subject property is not listed as a TSD site. No TSD sites are identified within 0.5 mile of the subject property.



### 3.1.2.5 ERNS List

The ERNS List is a national database containing information from spill reports made to federal authorities. Information contained in the EDR report indicates that no ERNS sites are listed near the subject property.

### 3.1.2.6 US Brownfields List

The EPA's US Brownfields List identifies brownfield properties addressed by Cooperative Agreement Recipients or by Targeted Brownfields Assessments. The EDR report indicates the subject property is not listed as a US Brownfields site. Two US Brownfields site is listed within 0.5 mile of the subject property:

- American Plating (2220 East D Street) is located approximately 1,050 feet north of the subject property. This site is discussed in Section 3.1.1.8 above.
- Shaub-Ellison Parcel (1902 Pacific Ave) is located approximately 2,600 feet northwest of the subject property. During development, 3,700 cubic yards of petroleum were removed from the property. Residual petroleum-contaminated soil and groundwater remain at the site, and the site is currently undergoing remediation. Based on the distance from the subject property (approximately 2,600 feet northwest) and downgradient location, this site does not represent a REC for the subject property.

## 3.1.3 Other Databases

### 3.1.3.1 EDR Proprietary Databases

EDR has conducted research on the occurrence of historical business practices that may pose a REC to properties. The database was developed from data found in historical city directories and contains information on over 100,000 former gas stations, manufactured gas plants, and dry cleaners. Because of the nature of these businesses, the sites have the potential for soil and groundwater contamination to have occurred.

#### EDR Historical Auto Stations

EDR has searched selected national collections of business directories and has collected listings of potential gas station/filling station/service station sites that were available to EDR. The listings reviewed include, but were not limited to, gas, gas station, gasoline station, filling station, auto, automobile repair, auto service station, and/or service station.

A review of the EDR Historical Auto Stations list, as provided by EDR, has revealed that there are thirteen EDR Historical Auto Stations sites within 0.125 mile of the subject property. Only one of the thirteen sites is located upgradient (indicating that an on-site release impacting groundwater could have potential to impact the subject property) of the subject property:

- The Industrial Parts site (405-409 26th St E) is located 130 feet south of the subject property. The site was identified as an automotive repair shop between 1965 and 2013. No tanks or reported releases are associated with this site.

Unless otherwise noted, the mere presence of historical auto stations near a site does not, in itself, constitute a REC. The identified site does not appear to represent a REC for the subject property based on the lack of reported releases.



## EDR Manufactured Gas List

The EDR Proprietary Manufactured Gas Plant Database includes records of coal gas plants (manufactured gas plants) compiled by EDR's researchers. Manufactured gas sites were used in the United States from the 1800s to 1950s to produce a gas that could be distributed and used as fuel. Many of the byproducts of the gas production, such as coal tar (oily waste containing volatile and non-volatile chemicals), sludges, oils, and other compounds, are potentially hazardous to human health and the environment. The byproducts from this process were frequently disposed of directly at the plant site and can remain or spread slowly, serving as a continuous source of soil and groundwater contamination.

One manufactured gas site is listed within one mile of the subject property:

- The Tacoma Coal Gasification site (E 22nd Street and A Street) is located approximately 1,500 feet northwest of the subject property. There is no additional information on this site. Based on the distance from the subject property and the downgradient location, this site does not represent a REC for the subject property.

## EDR Historical Dry Cleaners

EDR has searched selected national collections of business directories and has collected listings of potential dry cleaner sites that were available to EDR researchers. EDR's review was limited to those categories of sources that might, in EDR's opinion, include dry cleaning establishments. The categories reviewed included, but were not limited to, dry cleaners, cleaners, laundries, laundromats, cleaning/laundry businesses, wash and/or dry businesses.

A review of the EDR Historical Dry Cleaner list, as provided by EDR, has revealed that there are two EDR Historical Dry Cleaner sites within 0.125 mile of the subject property:

- Right Way Laundry (2330 South E Street) is located approximately 400 feet north and downgradient of the subject property. This site was identified as being a laundry in 1921. No other information is known. However, it does not appear to represent a REC for the subject property.
- Amanozio Laundry (423 Puyallup Avenue) is located approximately 500 feet north and downgradient of the subject property. This site was identified as being a laundry in 1921. No other information is known. However, it does not appear to represent a REC for the subject property.

Unless otherwise noted, the mere presence of a historical dry cleaner near a site does not, in itself, constitute a REC. The identified sites do not appear to represent a REC for the subject property based on the lack of reported releases and the distance and gradient from the subject property.

### 3.1.4 Orphan Site List

Orphan sites are those for which mapping information is not detailed enough to plot the location of the site, or for which there is no known responsible party, or the responsible party is unwilling or unable to pay for cleanup. Based on a review of the information for the orphan sites, none appears to represent a potential REC for the subject property.

### 3.1.5 Vapor Encroachment

ASTM Standard E1527-13 defines vapor migration as "the movement of hazardous substances or petroleum products in any form, including, for example, solid and liquid at the surface or subsurface,



and vapor in the subsurface.” The recognition of vapor migration as a possible REC may require incorporation of new types of controls and restrictions to address this contamination pathway.

The target property and adjacent sites were reviewed in an effort to determine whether vapor migration has, or has the potential to have, occurred at the site from adjacent properties. Based on the information reviewed, the subject property is not identified as a potential vapor intrusion site. Groundwater and soil contamination on site is limited primarily to diesel and oil-range hydrocarbons, metals, and PAHs, which do not typically cause vapor intrusion issues. Limited detected concentrations of VOCs in groundwater and naphthalene in soil are at levels that do not appear to warrant a concern for vapor intrusion.

## 3.2 Historical Use Information

The objective of the historical use information review is to develop a history of the previous uses of the subject property and surrounding area to help identify the likelihood that past uses have led to RECs in connection with the subject property. Parametrix researched the historical land use, occupancy, and ownership of the subject property and adjacent properties to evaluate historical uses that are known to be associated with RECs. Historical records reviewed include the Certified Sanborn Maps and the historical aerial photos.

### 3.2.1 Certified Sanborn Maps

A copy of the Certified Sanborn Map Report is included in Appendix C. Maps were available for 1886, 1912, 1950, and 1963. Observations from the Sanborn Maps are listed below.

1886	The subject property is partially developed with a lodge hall and a number of residences. Surrounding properties are developed with stores and residences. Railroad tracks have not yet been constructed through the vicinity.
1912	The subject property is developed with a freight house on the western portion of the subject property and an ice factory/machine shop/creamery on the eastern portion. Railroad tracks have been constructed along the southern edge of the freight house, extending east and west. Residences and stores surround the subject property on adjacent streets. The Tacoma Biscuit and Candy factory is adjacent to the north of the subject property across E 25th Street.
1950	The subject property appears to be developed in a similar configuration. Adjacent surrounding properties include residences, warehouses, factories, and an icehouse.
1963	The subject property appears to be developed in a similar configuration as in 1950, with the addition to the structure between East F Street and East G Street. Adjacent properties are developed similar to 1950, with the addition of a junkyard to the north across E 25th Street and a motel to the south across the railroad tracks.

### 3.2.2 Historical Aerial Photograph Review

Historical aerial photographs of the subject property area examined for the years 1941, 1957, 1968, 1980, 1990, 2006, 2013 and 2017. Copies of the aerial photographs are included in Appendix D. Observations are discussed below.



- 1941 The subject property appears developed with the current freight house and warehouses. The far eastern portion of the subject property appears undeveloped. The railway line is apparent in the aerial photo just to the south of the subject property. The vicinity of the subject property appears developed though the quality of the photo prevents distinguishing between land uses.
- 1957 The subject property appears as it did in the prior photo with an addition to the existing structure between East F Street and East G Street. The vicinity of the subject property is fully developed with apparent warehouses and industrial properties.
- 1968 The subject property and vicinity properties appear much as they did in the 1957 photo.
- 1980 The subject property and vicinity properties appear much as they did in the 1968 photo.
- 1990 The subject property appears much as it did in the 1980 photo. The property immediately to the north, between East E Street and East F Street, appears to have been cleared. The Tacoma Dome has been constructed three blocks south of the subject property.
- 2006 The subject property appears much as it did in the 1990 photo. The property to the north, which had been cleared in the 1990 photo, appears to have been developed into parking garages. Much of the rest of the vicinity of the subject property appears similar to the 1990 photo.
- 2013-2017 The subject property and vicinity appear much as they did in the 2006 photo.

Based on the historical document review, the subject property first appeared developed with the current structure in the 1912 Sanborn map. Prior to the development, the subject property was sparsely developed with residences (1886). The subject property remained relatively unchanged until the 1957 aerial photo, where an addition to the structure on the subject property becomes apparent between East F Street and East G Street. There are no significant changes to the subject property between 1957 and present. No evidence of RECs was identified on the subject property or in the vicinity during the historical document review.

### 3.2.3 Local Agency Records

Information from local agencies was reviewed for environmental significance as described in the following sections.

#### 3.2.3.1 City of Tacoma

A review of permits for environmental significance (i.e., septic tank, stormwater, dry wells, and/or USTs or aboveground storage tanks [ASTs]) was completed. No permits of environmental significance were identified on the City of Tacoma's Permit Search Tool (City of Tacoma 2020a).

#### 3.2.3.2 Pierce County

Based on information from the Pierce County Property Assessor-Treasurer Information Portal, the subject property is located on Tax Lots 2075220021, 2075240011, and 2075240013, and is approximately 1.6 acres. The subject property is currently owned by Time In Space LLC.

Pierce County records indicate that one structure constructed in 1956 is located on the subject property. This likely refers to the eastern addition to the original 1909 structure.



### **3.2.4 Additional Environmental Information**

The following subsections provide a summary of additional environmental information obtained for the site.

#### **3.2.4.1 Asbestos**

The manufacture of most asbestos-containing materials was banned by the EPA by 1979. Prior to this, asbestos was a common constituent of numerous building materials, including floor and ceiling tiles, caulking, pipe insulation, roofing materials, and exterior siding.

Based on the age of the structure (1956), there is potential for asbestos-containing materials to have been used in the construction of the buildings. An HBMS has not been conducted on the subject property.

#### **3.2.4.2 Lead-Based Paint**

Before 1977, paint commonly contained lead, which is considered to cause human health problems if ingested. Based on the age of the structure (constructed in 1956), there is a potential for LBP to have been used in the construction of the building. An HBMS has not been conducted on the subject property.

#### **3.2.4.3 Polychlorinated Biphenyls**

Transformers can potentially contain PCBs. There are no transformers located on the subject property. Based on the age of the structure (constructed in 1956), there is potential for PCBs to have been used in the construction of the building (primarily used in lighting and electrical equipment). However, Parametrix did not inspect the building interior for this assessment and an HBMS has not been conducted on the subject property.

#### **3.2.4.4 Radon**

Radon is a naturally occurring radioactive gas formed by the decay of uranium in some rocks and soil. The adverse health effects associated with radon gas depends upon various factors, such as the concentration of the gas, and exposure duration. The potential concentration of radon gas within a building depends on subsurface soil conditions, the integrity of the building's foundation, the existence of a basement or crawl space (primary areas of concern), and the building's ventilation.

Pierce County ZIP code 98421 is located in Federal EPA Radon Zone 3. The Zone 3 indoor average radon level is less than 2 pCi/L (pico Curies per Liter). Based on this limited information, radon likely does not represent an environmental concern at the property. In addition, based on lack of a basement and the occupational nature of the site (limited working hours), radon is not expected to be a potential REC for the subject property.



## 4. FILE REVIEW

In accordance with ASTM Standard E1527-13, inquiries and review of previous investigations for the subject property and a review of regulatory files for the subject property or adjacent properties may be conducted to further evaluate environmental conditions on the property or adjacent properties and fill in data gaps where applicable. Previous investigations and file reviews are summarized below.

### 4.1 Previous Investigations

Based on the subject property's listing in Ecology's CSCSL and CSCSL NFA databases, Parametrix requested available site records from the agency. The subject property is listed in Ecology's records under two different cleanup site names: Freighthouse Square (CS 719) and Freighthouse Square Amtrak Relocation (CS144160). Contamination at this site likely originated from storage of diesel and oil at the Olympic Ice and Machine Company in the early 20th century. The Freighthouse Square Amtrak Relocation site (CS 144160) was designated as a cleanup site in 2017 as a result of contamination found during an investigation for the construction of a new Tacoma Amtrak Cascades Station (TACS) by the Washington Department of Transportation.

The east end of Freighthouse Square was destroyed by a fire in 1992. Investigations for contamination were initiated after excavation at the site in 1993 found petroleum contaminated soils. Approximately 12 tons of contaminated soil were excavated and disposed of during construction. Post excavation samples were collected, and diesel concentrations were below cleanup levels. Sample results for metals were also below cleanup levels. Groundwater grab samples collected from the open excavation in 1993 exceeded cleanup levels for oil-range hydrocarbons, cadmium, chromium, and lead. Due to the heavy-oil nature of the petroleum contamination, the limited metals concentrations, and no local beneficial use of groundwater, it was determined that the groundwater contamination did not pose a significant threat to human health or the environment and the site was deemed eligible for an NFA determination with the implementation of institutional controls to limit groundwater and property use. A periodic review is completed on the site every 5 years in accordance with the requirements of the Model Toxics Control Act, Chapter 173-340 WAC (Ecology 2017). The Restrictive Covenant for the property (recorded in July 2003) imposes the following limitations:

- No groundwater may be taken for any use from the property.
- Any activity that may interfere with the integrity of the remedial action and continued protection of human health and the environment is prohibited.
- Any activity that may result in the release or exposure to the environment of groundwater containing a hazardous substance that remains on the property is prohibited.
- The owner must give 30 days' advanced notice to Ecology of the owner's intent to convey any interest in the property.
- The owner must restrict leases to uses and activities consistent with the restrictive covenant.
- The owner shall allow authorized representatives of Ecology the right to enter the property for the purposes of evaluating the remedial action.
- The owner of the property reserves the right to record an instrument that provides that this restrictive covenant shall no longer limit use of the property if approved by Ecology.



*Phase I Environmental Site Assessment  
TD 4461, TD 4476, TD 4506  
Freighthouse Square  
2501 East D Street and 602 E 25th Street  
Tacoma, WA*

A Phase II ESA was conducted for the new TACS in late 2014 and early 2015 and is included in Appendix F, Supporting Materials. Eighty-eight soil samples and 11 groundwater samples were collected from 28 borings around the perimeter of the subject property. Cleanup levels were exceeded for cPAHs and oil-range hydrocarbons in soil. Diesel and arsenic exceeded cleanup levels in groundwater (Shannon & Wilson 2015).

For the portion of the site occupied by subject property parcels, remedial actions recommended by Shannon & Wilson included the preparation of a Contaminated Media Management Plan (CMMP) and targeted excavation around boring locations with concentrations of cPAHs and oil-range hydrocarbons exceeding cleanup standards (Shannon & Wilson 2015).

## **4.2 Adjacent Properties File Review**

Several nearby properties were listed on environmental databases, as described in Section 3. In general, sufficient site-specific information was available through review of the EDR report, as well as online Ecology files to develop an opinion on the potential for these properties to have affected the subject property.



## 5. SITE EXAMINATION

Parametrix conducted a site examination of the subject property from public right-of-way on November 3, 2020. The site examination consisted of observing the areas immediately surrounding the subject property, providing observations of the general environmental conditions on the subject property, and visually assessing the subject property and adjacent properties for evidence of hazardous materials. Photographs of the subject property taken during the site examination are included in Appendix E.

### 5.1 Subject Property

The subject property is developed with a large former freight house and warehouse currently in use housing a number of commercial businesses and a rail station. Businesses include gift shops and restaurants. The northern edge of the subject property is fronted by a wide sidewalk along E 25th Street and the southern edge borders the active railroad tracks. Two transformers are located along the edge of the subject property, one along East G Street and one along E 25th Street.

No evidence of ASTs or other indications of environmental significance were observed on the exterior portions of the property. In addition, no evidence of significant storage or spills of hazardous substances and/or petroleum products was observed on the subject property. No evidence of staining, adverse odors, or other indications of potential releases was observed. In general, no RECs or other adverse environmental conditions were identified associated with the subject property.

### 5.2 Adjacent Properties

The vicinity of the subject property is developed primarily with commercial and industrial buildings. Adjacent properties were examined from public areas for the presence of environmental conditions that have the potential to impact the subject property.

The subject property is bounded by E 25th Street to the north (including a Sound Transit streetcar rail and stop) with a parking garage to the north. BNSF tracks lie to the south, with an empty lot and a restaurant on the other side. Parking lots lie across East D Street and East G Street to the west and east, respectively. No evidence of significant staining or stressed vegetation was noted on the ground surface on assessable properties adjacent to the site. No evidence of the storage of chemical or hazardous materials identified on visible areas of adjacent properties.



## 6. INTERVIEWS

An interview was not conducted with a property representative to identify any potential environmental conditions or to address information data gaps during the Phase I ESA process. The lack of a property owner or representative interview represents a data gap in accordance with ASTM Standard E1527-13.

A user questionnaire was submitted to Sound Transit to assist in identifying potential RECs affecting the site and identification of background information on the subject property. No RECs were identified through the review of the user questionnaire. A copy of the user questionnaire completed by Sound Transit is attached in Appendix A.

Parametrix completed an interview with Rob Olsen, Environmental Health Specialist of the Tacoma-Pierce County Health Department Environmental Health – Contaminated Properties division, on February 4, 2021 (TPCHD 2021). TPCHD had no records that provided evidence of additional RECs for the subject property.



## 7. CONCLUSIONS

Parametrix conducted a Phase I ESA in conformance with the scope and limitations of American Society for Testing and Materials (ASTM) Standard Practice E 1527-13 (2013) on the subject property identified as TD 4461, TD 4476, and TD 4505. Any exceptions to, or deletions from, the Standard Practice are described in Section 1.3 of this report.

The subject property is located on Pierce County Tax Lots 2075240013, 2075240011, and 2075220021 and is currently occupied by a number of commercial businesses and a passenger rail station. The subject property encompasses an area of approximately 1.6 acres and is zoned for mixed use. The subject property consists of a 54,916-square-foot building.

The first known development on the subject property was in the 1880s with isolated residences. By 1912, the freight house that still stands on the property was constructed. The subject property remained the same until a structure was added to the east end in 1957. No significant changes were made to the subject property between 1957 and the present. However, a fire in 1992 destroyed the eastern portion of the building, which was reconstructed. Surrounding land use has remained commercial and industrial. The rail station construction on the west end occurred in 2016.

No evidence of significant use or storage of hazardous substances and/or petroleum products was noted on or near the subject property during site reconnaissance. No evidence of distressed vegetation, spills or releases, dry wells, or other indications of environmental concern was identified during the site reconnaissance.

This assessment has revealed no evidence of RECs in connection with the subject property, except for the following:

### **Recognized Environmental Conditions**

The subject property is listed in both the Confirmed and Suspected Cleanup Site List (CSCSL) and CSCSL No Further Action (NFA) database. Contamination, likely originating from the former Olympic Ice and Machine Company, resulted in soil and groundwater impacts at the subject property. Diesel and oil-range hydrocarbons, polycyclic aromatic hydrocarbons (PAHs), and metals have been detected in soil and groundwater. Cleanup levels were exceeded for carcinogenic PAHs (cPAHs) and oil-range hydrocarbons in soil. Diesel and arsenic exceeded cleanup levels in groundwater. The site received a conditional NFA in 2003 with the implementation of a restrictive covenant that dictates groundwater and land use at the site. The presence of residual soil and groundwater contamination at the subject property represents a CREC.

### **Data Gaps**

An on-site reconnaissance and interview were not able to be conducted with a property representative to identify any potential environmental conditions and to address information data gaps during the Phase I ESA process. The lack of a property owner or representative interview and the lack of a full on-site reconnaissance represent data gaps in accordance with ASTM Standard E1527-13. However, the information obtained for the Phase I ESA, including regulatory database and historical documentation, was deemed sufficient.



## 8. REFERENCES

- ASTM International (American Society for Testing and Materials). 2013. Standard Practice for Environmental Site Assessments: Phase I Environmental Site Assessment Process (E 1527-13). November 2013.
- City of Tacoma. 2020a. TacomaMap GIS Program. Available at: <https://tmap.cityoftacoma.org/>. Accessed November 2020
- City of Tacoma. 2020b. Tacoma Permits DART Map GIS Program. Available at: <https://dart.cityoftacoma.org/#20200625>. Accessed November 2020.
- Ecology. 2017. Second Periodic Review Report – Final, Freighthouse Square. July 2017.
- Ecology. 2020. Tacoma Smelter Plume Project. Available at: <https://ecology.wa.gov/Spills-Cleanup/Contamination-cleanup/Cleanup-sites/Tacoma-smelter>. Accessed November 2020.
- Ecology. 2021. Environmental Covenants List. Available at <https://apps.ecology.wa.gov/cleanupsearch/reports/covenants>. Accessed January 2021.
- EDR (Environmental Data Resources). 2020. The EDR Radius Map Report, Freighthouse Square, 602 E 25th St, Tacoma, Washington. Inquiry Number 6217999.3s. October 6, 2020.
- EDR. 2019. The EDR Certified Sanborn Map Report, TDLE. Inquiry Number 5773621.1. September 4, 2019.
- Pierce County Assessor-Treasurer. Assessor-Treasurer Information Portal. Available at: <https://atip.piercecountywa.gov/#/app/propertyDetail/2075270010/summary>. Accessed November 2020.
- Shannon & Wilson. 2015. Phase II Environmental Assessment and Remedial Cost Estimate, Freighthouse Square, Tacoma, Washington. Prepared for Parsons Brinckerhoff. September 2015.
- Tacoma-Pierce County Health Department. 2021. Interview with Rob Olsen Environmental Health – Contaminated Properties division, conducted on February 4, 2021.
- USDA (U.S. Department of Agriculture). 1955. Soil Survey of Pierce County, Washington, 1939 Series.
- USGS (U.S. Geological Survey). 2020. Topographic Map of the Tacoma south 7.5-minute Quadrangle, Washington.



# Appendix A

## User Supplied Documents



## Commitment for Title Insurance

Title Officer:  
Email:  
Title No.: 210605-SC

Property Address:

## Introducing LiveLOOK

LiveLOOK title document delivery system is designed to provide 24/7 real-time access to all information related to a title insurance transaction.

Access title reports, exception documents, an easy-to-use summary page, and more, at your fingertips and your convenience.

[To view your new Chicago Title LiveLOOK report, Click Here](#)



**Effortless, Efficient, Compliant, and Accessible**



# PROPERTY HISTORY

Issued By:



CHICAGO TITLE  
INSURANCE COMPANY

Guarantee Number:

**210605-SC [ROW  
TD4461, TD4476. TD4506]**

**CHICAGO TITLE INSURANCE COMPANY**  
a Florida corporation, herein called the Company

## GUARANTEES

the Assured named in Schedule A, against actual loss not exceeding the liability stated in Schedule A which the Assured shall sustain by reason of any incorrectness in the assurances set forth in Schedule A.

### LIABILITY EXCLUSIONS AND LIMITATIONS

1. No guarantee is given nor liability assumed with respect to the identity of any party named or referred to in Schedule A or with respect to the validity, legal effect, or priority of any matter shown therein.
2. The Company's liability hereunder shall be limited to the amount of actual loss sustained by the Assured because of reliance upon the assurance herein set forth, but in no event shall the Company's liability exceed the liability amount set forth above.

**Chicago Title Company of Washington**  
**701 5th Avenue, Suite 2700**  
**Seattle, WA 98104**

Countersigned By:

Authorized Officer or Agent



**Chicago Title Insurance Company**

By:

Randy Quirk, President

Attest:

Marjorie Nemzura, Secretary

**PLEASE NOTE CAREFULLY THE LIABILITY EXCLUSIONS AND LIMITATIONS AND THE SPECIFIC ASSURANCES AFFORDED BY THIS GUARANTEE. IF YOU WISH ADDITIONAL LIABILITY, OR ASSURANCES OTHER THAN AS CONTAINED HEREIN, PLEASE CONTACT THE COMPANY FOR FURTHER INFORMATION AS TO THE AVAILABILITY AND COST.**

Your Property History Guarantee is enclosed.



## ISSUING OFFICE:

Title Officer: Seattle Commercial Unit 1  
Chicago Title Company of Washington  
701 5th Avenue, Suite 2700  
Seattle, WA 98104  
Main Phone: (206)628-5610  
Email: WA-Commercial@ctt.com

## PROPERTY HISTORY GUARANTEE

Total Liability Limited to	Fee	Tax
\$50,000.00	\$350.00	\$35.35

Date of Report: March 3, 2021 at 08:00 AM

- A. Assured: Central Puget Sound Regional Transit Authority, a regional transit authority
- B. The land described in this Guarantee is described as follows:

SEE EXHIBIT "A" ATTACHED HERETO AND MADE A PART HEREOF

- C. At your request, Chicago Title Insurance Company, a Florida corporation has searched the public records of Pierce, Washington, which by law impart constructive notice, for the documents shown below (hereinafter called "the Instruments"):

Deeds, Contracts, Leases

- D. At your request, the period of time searched is as follows:

Beginning date: March 3, 1971 at 08:00 AM  
Ending date: March 3, 2021 at 08:00 AM

- E. The following matters are excluded from the search provided by this guarantee:

1. Unpatented mining claims, and patents
2. Water rights, or claims thereof
3. Instruments, proceedings or other matters which do not specifically describe said land.

This Guarantee is restricted to the use of the Assured. This Guarantee is not a Commitment nor an obligation by the Company to issue any Policy or Policies of Title Insurance insuring said land, and is not to be used as a basis for closing any transaction affecting title to said property.

- F. The Instruments as defined in Paragraph C recorded during the period of time searched are:

## GENERAL EXCEPTIONS

H. Reservations and exceptions in United States Patents or in Acts authorizing the issuance thereof.

## SPECIAL EXCEPTIONS

**EXCEPTIONS - PARCEL A:**



(continued)

## 1. Real Estate Contract

Grantor: Richard B. Ogilvie, not as an individual but solely as Trustee of the property of  
Chicago, Milwaukee, St. Paul and Pacific Railroad Company, Debtor  
Grantee: DOMO, a Limited Partnership  
Recorded: December 17, 1981  
[Recording No.: 8112170249](#)

## 2. Quit Claim Deed:

Grantor: Irene J. Alskog, wife of J. Elmer Alskog  
Grantee: J. Elmer Alskog, husband of Irene J. Alskog  
Recorded: November 19, 1982  
[Recording No.: 8211190308](#)

## 3. Quit Claim Deed:

Grantor: Richard B. Ogilvie, not as an individual but solely as Trustee of the property of  
Chicago, Milwaukee, St. Paul and Pacific Railroad Company, Debtor  
Grantee: DOMO, a Limited Partnership  
Recorded: November 19, 1982  
[Recording No.: 8211190309](#)

## 4. Commercial Lease:

Grantor: DOMO, a Limited Partnership  
Grantee: Clinton Gordon Plummer and Robert Reiter, and Plum-Reit Enterprises, Inc.  
Recorded: February 1, 1983  
[Recording No.: 8302010284](#)

Amendment to Lease:

Recording Date: February 1, 1983  
[Recording No.: 8302010285](#)

## 5. Right of First Refusal to Purchase:

Grantor: DOMO, a Limited Partnership  
Grantee: Clinton Gordon Plummer and Robert Reiter, and Plum-Reit Enterprises, Inc.  
Recorded: February 1, 1983  
[Recording No.: 8302010286](#)

Agreement to Release Right of First Refusal:

Recording Date: December 30, 1986  
[Recording No.: 8612300848](#)

## 6. Real Estate Contract

Grantor: Domo Group, a Washington limited partnership  
Grantee: L. Keith Stone and Kaye L. Stone, husband and wife  
Recorded: December 30, 1986  
[Recording No.: 8612300849](#)



(continued)

## 7. Lease Agreement:

Grantor: L. Keith Stone and Kaye L. Stone, husband and wife  
Grantee: Plum Reit Enterprises, Inc.  
Recorded: December 30, 1986  
[Recording No.: 8612300851](#)

## 8. Statutory Warranty Fulfillment Deed:

Grantor: Domo Group, a Washington limited partnership  
Grantee: L. Keith Stone and Kaye L. Stone, husband and wife  
Recorded: December 30, 1986  
[Recording No.: 8612300849](#)

## 9. Separate Property Agreement:

Grantor: L. Keith Stone  
Grantee: Kaye L. Stone, husband and wife  
Recorded: September 15, 1987  
[Recording No.: 8709150162](#)

## 10. Memorandum of Lease:

Grantor: L. Keith Stone dba Freighthouse Square Public Market  
Grantee: Peggy's Pantry, Inc. dba Peggy's Cinnamon Rolls  
Recorded: August 3, 1995  
[Recording No.: 9508030466](#)

## 11. Memorandum of Purchase and Sale Agreement Re: Freighthouse Square Tacoma:

Grantor: L. Keith Stone  
Grantee: Greenwood Investments II LLC  
Recorded: January 27, 1997  
[Recording No.: 9701270452](#)

## 12. Lease:

Grantor: L. Keith Stone/Commencement Bay Properites (C.B.P), dba Freighthouse Square  
Marketplace  
Grantee: Kathryn M. Jolley, dba "Katy's Antique

Memorandum of Revocation of Lease:

Recording Date: Novmber 15, 1999  
[Recording No.: 9911150374](#)

**EXCEPTIONS - PARCEL B:**

## 13. Quit Claim Deed:

Grantor: Richard B. Ogilvie, not as an individual but solely as Trustee of the property of  
Chicago, Milwaukee, St. Paul and Pacific Railroad Company, Debtor  
Grantee: Lundgren Dealers Supply, Inc.  
Recorded: September 2, 1981  
[Recording No.: 8109020105](#)



(continued)

## 14. Statutory Warranty Deed:

Grantor: Lundgren Dealers Supply, Inc.  
Grantee: L. Keith Stone, a single man  
Recorded: November 7, 1984  
[Recording No.: 8411070011](#)

## 15. Quit Claim Deed:

Grantor: Richard B. Ogilvie, not as an individual but solely as Trustee of the property of  
Chicago, Milwaukee, St. Paul and Pacific Railroad Company, Debtor  
Grantee: Lundgren Dealers Supply, Inc.  
Recorded: April 10, 1985  
[Recording No.: 8504100319](#)

## 16. Quit Claim Deed:

Grantor: Lundgren Dealers Supply, Inc.  
Grantee: L. Keith Stone, a single man  
Recorded: February 13, 1986  
[Recording No.: 8602130001](#)

## 17. Memorandum of Lease:

Grantor: L. Keith Stone dba K & M Commercial Development  
Grantee: Atlas Foundry & Machine Co.  
Recorded: March 20, 1989  
[Recording No.: 8903200173](#)

Letter Clearing Title (Lease Not Renewed):

Recording Date: January 3, 2001  
[Recording No.: 200101030335](#)

## 18. Memorandum of Purchase and Sale Agreement Re: Freighthouse Square Tacoma:

Grantor: L. Keith Stone  
Grantee: Greenwood Investments II LLC  
Recorded: January 27, 1997  
[Recording No.: 9701270452](#)

**EXCEPTIONS - PARCEL A and B:**

## 19. Statutory Warranty Deed:

Grantor: L. Keith Stone, as his separate estate  
Grantee: World Famous Freighthouse, L.L.C., a Washington limited liability company, as to an undivided 1.00% interest; Tacoma Freighthouse L.L.C., a Washington limited liability company, as to an undivided 1.00% interest; Barry's Freighthouse LLC, a Washington limited liability company, as to an undivided 16.6667% interest; Bea's Freighthouse LLC, a Washington limited liability company, as to an undivided 16.6666% interest; and Winders Freighthouse LLC, a Washington limited liability company, as to an undivided 64.6667% interest  
Recorded: May 31, 2001  
[Recording No.: 200105310885](#)



(continued)

## 20. Quit Claim Deed:

Grantor: Winders Freighthouse LLC, a Washington limited liability company,  
Grantee: World Famous Freighthouse, L.L.C., a Washington limited liability company, as to an undivided 15.6666% interest  
Recorded: June 27, 2001  
[Recording No.: 200106270803](#)

## 21. Quit Claim Deed:

Grantor: Winders Freighthouse LLC, a Washington limited liability company,  
Grantee: Tacoma Freighthouse, LLC, a Washington limited liability company, as to an undivided 15.6666% interest  
Recorded: June 27, 2001  
[Recording No.: 200106270807](#)

## 22. Statutory Warranty Deed:

Grantor: Tacoma Freighthouse L.L.C., a Washington limited liability company, as to an undivided 16.6666% interest  
Grantee: World Famous Freighthouse, L.L.C., a Washington limited liability company, as to an undivided 20% interest; Winders Freighthouse LLC, a Washington limited liability company, as to an undivided 40% interest; Barry's Freighthouse LLC, a Washington limited liability company, as to an undivided 20% interest; Bea's Freighthouse LLC, a Washington limited liability company, as to an undivided 20% interest  
Recorded: July 23, 2004  
[Recording No.: 200407230199](#)

## 23. Option to Buy Real Estate:

Grantor: Winders FH LLC, Bea's FH LLC and Barry's FH LLC  
Grantee: Muller Burgundy LLC, World Famous FH LLC  
Recorded: February 23, 2007  
[Recording No.: 200702230403](#)

## 24. Quit Claim Deed:

Grantor: Winders Freighthouse LLC, a Washington limited liability company, as to one half of it's interest  
Grantee: Bea's Freighthouse LLC, a Washington limited liability company  
Recorded: January 23, 2009  
[Recording No.: 200912300225](#)

## 25. Quit Claim Deed:

Grantor: Winders Freighthouse LLC, a Washington limited liability company, as to one half of it's interest  
Grantee: Barry's Freighthouse LLC, a Washington limited liability company  
Recorded: January 23, 2009  
[Recording No.: 200912300226](#)



(continued)

26. Statutory Warranty Deed:

Grantor: JSH Properties, Inc., a Washington corporation, as general receiver for Tacoma Freighthouse L.L.C., Winders Freighthouse LLC, Barry's Freighthouse LLC, Bea's Freighthouse LLC, and World Famous Freighthouse, L.L.C., under Case No. 11-2-12192-1 in the Superior Court of Pierce County, Washington

Grantee: Time iN Space, LLC, a Washington limited liability company

Recorded: January 28, 2013

Recording No.: [201301280837](#)



**EXHIBIT "A"**  
Legal Description

**PARCEL A:** 207522-0021 and 207524-0011:

The Northerly 77 feet of Blocks 7522 and 7524, Tacoma Land Company's First Addition to Tacoma, according to plat filed for record July 7, 1884, in the office of the County Auditor, in Pierce County, Washington.

Except the East 135 feet of said Block 7524.

Together with that portion of East "E" Street adjoining said Northerly 77 feet of Blocks 7522 and 7524, vacated by City of Tacoma Ordinance Nos. 3127 and 23949.

Except that portion appropriated by the State of Washington in Pierce County Superior Court Cause No. 16-2-05479-5.

**PARCEL B:** 207524-0013:

The Northerly 77 feet of the Easterly 135 feet of Block 7524, and the Northerly 77 feet of Block 7526, Tacoma Land Company's First Addition to Tacoma, according to plat filed for record July 7, 1884, in the office of the County Auditor, in Pierce County, Washington.

Together with that portion of East "F" Street, vacated by City of Tacoma Ordinance Nos. 3128 and 23949, adjoining the Northerly 77 feet of said Blocks 7524 and 7526.

Except from said Block 7526 that portion appropriated by the City of Tacoma for the construction and maintenance of a public street, by Decree entered September 12, 1928 in Pierce County Superior Court Cause No. 61287, and being described as follows:

Beginning at the Southeast corner of said Block 7526;

Thence Northerly along the East line of said block, a distance of 119.73 feet;

Thence in a Southwesterly direction on a curve to the right having a radius of 538 feet and concentric with a curve having a radius of 573 feet, whose tangent at a point on the center line of East "G" Street, 36.80 feet South of the center line of East 25th Street making an angle of 14 degrees 22' to the Southwest with the said center line of East "G" Street, a distance of 130.04 feet to a point of compound curve;

thence continuing Southwesterly on a curve to the right having a radius of 283 feet, a distance of 1.32 feet to a point on the South line of said Block 7526, said point being 2.84 feet West of the Southeast corner of Lot 10, in said Block 7526;

thence Easterly along the South line of said Block, a distance of 52.84 feet to the place of beginning.

Except all track material, including, but not limited to rails, fastenings, angle bars, tie plates, ties and other improvements, as excepted in deed from Richard B. Ogilvie, as Trustee of the Property of Chicago, Milwaukee, St. Paul and Pacific Railroad Company and recorded under [Recording No. 8109020105](#).



Title Guarantees supporting documents are available upon request.



## USER QUESTIONNAIRE INFORMATION (ASTM)

User representative: **Sound Transit – Ross Stainsby**

Date: **February 2021**

Project Name: **Tacoma Dome Link Extension**

Property Name and TD #: **Freighthouse Square, TD 4461, 4476, 4506**

Project Number: **AE 0030-17**

## ASTM 1527-13 USER QUESTIONS

ASTM 1527-13 includes a user questionnaire that must be completed by the user in order to qualify for Landowner Liability Protections (LLPs) under CERCLA. The following questions are to be completed by the user or representatives of the user.

1. Are you aware of any environmental cleanup liens against the property that are filed or recorded under federal, tribal, state or local law?  
\_No\_\_\_\_\_
2. Are you aware of any activity and use limitations, such as engineering controls, land use restrictions or institutional controls that are in place at the site and/or have been filed or recorded in a registry under federal, tribal, state or local law?  
\_No\_\_\_\_\_
3. As the user of this ESA do you have any specialized knowledge or experience related to the property or nearby properties?  
\_No\_\_\_\_\_
4. For example, are you involved in the same line of business as the current or former occupants of the property or an adjoining property so that you would have specialized knowledge of the chemicals and processes used by this type of business?  
\_No\_\_\_\_\_
5. Does the purchase price being paid for this property reasonably reflect the fair market value of the property? If you conclude that there is a difference, have you considered whether the lower purchase price is because contamination is known or believed to be present at the property? \_I am not aware of the purchase price\_\_\_\_\_
6. Are you aware of commonly known or reasonably ascertainable information about the property that would help the environmental professional to identify conditions indicative of releases or threatened releases?  
\_No\_\_\_\_\_

For example, as user,

- (a) do you know the past uses of the property?  
\_No\_\_\_\_\_
  - (b) do you know of specific chemicals that are present or once were present at the property?  
\_No\_\_\_\_\_
  - (c) do you know of spills or other chemical releases that have taken place at the property?  
\_No\_\_\_\_\_
  - (d) do you know of any environmental cleanups that have taken place at the property?  
\_No\_\_\_\_\_
7. As the user of this ESA, based on your knowledge and experience related to the property are there any obvious indicators that point to the presence or likely presence of contamination on the property?  
\_No\_\_\_\_\_



## Appendix B

### EDR Radius Map Report



**Freighthouse Square**

602 E 25TH ST

TACOMA, WA 98421

Inquiry Number: 6217999.3s

October 06, 2020

## The EDR Radius Map™ Report



6 Armstrong Road, 4th floor  
Shelton, CT 06484  
Toll Free: 800.352.0050  
[www.edrnet.com](http://www.edrnet.com)



## TABLE OF CONTENTS

<u>SECTION</u>	<u>PAGE</u>
Executive Summary .....	ES1
Overview Map .....	2
Detail Map .....	3
Map Findings Summary .....	4
Map Findings .....	8
Orphan Summary .....	2073
Government Records Searched/Data Currency Tracking .....	GR-1

### GEOCHECK ADDENDUM

#### GeoCheck - Not Requested

***Thank you for your business.***  
Please contact EDR at 1-800-352-0050  
with any questions or comments.

#### **Disclaimer - Copyright and Trademark Notice**

This Report contains certain information obtained from a variety of public and other sources reasonably available to Environmental Data Resources, Inc. It cannot be concluded from this Report that coverage information for the target and surrounding properties does not exist from other sources. **NO WARRANTY EXPRESSED OR IMPLIED, IS MADE WHATSOEVER IN CONNECTION WITH THIS REPORT. ENVIRONMENTAL DATA RESOURCES, INC. SPECIFICALLY DISCLAIMS THE MAKING OF ANY SUCH WARRANTIES, INCLUDING WITHOUT LIMITATION, MERCHANTABILITY OR FITNESS FOR A PARTICULAR USE OR PURPOSE. ALL RISK IS ASSUMED BY THE USER. IN NO EVENT SHALL ENVIRONMENTAL DATA RESOURCES, INC. BE LIABLE TO ANYONE, WHETHER ARISING OUT OF ERRORS OR OMISSIONS, NEGLIGENCE, ACCIDENT OR ANY OTHER CAUSE, FOR ANY LOSS OF DAMAGE, INCLUDING, WITHOUT LIMITATION, SPECIAL, INCIDENTAL, CONSEQUENTIAL, OR EXEMPLARY DAMAGES. ANY LIABILITY ON THE PART OF ENVIRONMENTAL DATA RESOURCES, INC. IS STRICTLY LIMITED TO A REFUND OF THE AMOUNT PAID FOR THIS REPORT.** Purchaser accepts this Report "AS IS". Any analyses, estimates, ratings, environmental risk levels or risk codes provided in this Report are provided for illustrative purposes only, and are not intended to provide, nor should they be interpreted as providing any facts regarding, or prediction or forecast of, any environmental risk for any property. Only a Phase I Environmental Site Assessment performed by an environmental professional can provide information regarding the environmental risk for any property. Additionally, the information provided in this Report is not to be construed as legal advice.

Copyright 2020 by Environmental Data Resources, Inc. All rights reserved. Reproduction in any media or format, in whole or in part, of any report or map of Environmental Data Resources, Inc., or its affiliates, is prohibited without prior written permission.

EDR and its logos (including Sanborn and Sanborn Map) are trademarks of Environmental Data Resources, Inc. or its affiliates. All other trademarks used herein are the property of their respective owners.



## EXECUTIVE SUMMARY

A search of available environmental records was conducted by Environmental Data Resources, Inc (EDR). The report was designed to assist parties seeking to meet the search requirements of EPA's Standards and Practices for All Appropriate Inquiries (40 CFR Part 312), the ASTM Standard Practice for Environmental Site Assessments (E 1527-13), the ASTM Standard Practice for Environmental Site Assessments for Forestland or Rural Property (E 2247-16), the ASTM Standard Practice for Limited Environmental Due Diligence: Transaction Screen Process (E 1528-14) or custom requirements developed for the evaluation of environmental risk associated with a parcel of real estate.

### TARGET PROPERTY INFORMATION

#### ADDRESS

602 E 25TH ST  
TACOMA, WA 98421

#### COORDINATES

Latitude (North): 47.2396500 - 47° 14' 22.74"  
Longitude (West): 122.4272920 - 122° 25' 38.25"  
Universal Transverse Mercator: Zone 10  
UTM X (Meters): 543346.7  
UTM Y (Meters): 5231736.5  
Elevation: 56 ft. above sea level

### USGS TOPOGRAPHIC MAP ASSOCIATED WITH TARGET PROPERTY

Target Property Map: 6005109 TACOMA SOUTH, WA  
Version Date: 2014  
  
North Map: 6005511 TACOMA NORTH, WA  
Version Date: 2014

### AERIAL PHOTOGRAPHY IN THIS REPORT

Portions of Photo from: 20150807  
Source: USDA



# MAPPED SITES SUMMARY

Target Property Address:  
602 E 25TH ST  
TACOMA, WA 98421

Click on Map ID to see full detail.

MAP ID	SITE NAME	ADDRESS	DATABASE ACRONYMS	RELATIVE ELEVATION	DIST (ft. & mi.) DIRECTION
<a href="#">A1</a>	FREIGHTHOUSE SQUARE,	602 E 25TH ST	WA CSCSL, WA ALLSITES		TP
<a href="#">Reg</a>	PUYALLUP RESERVATION		INDIAN RESERV	Same	1725, 0.327, East
<a href="#">A2</a>	BEST WESTERN	440 E 25TH STREET	WA SPILLS	Lower	1 ft.
<a href="#">A3</a>	CITY OF TACOMA	430 EAST 25TH & G ST	WA SPILLS, WA ASBESTOS	Higher	1 ft.
<a href="#">B4</a>	FREIGHTHOUSE SQUARE	25TH & G ST E	WA INST CONTROL, WA ALLSITES, WA CSCSL NFA	Lower	7, 0.001, ENE
<a href="#">B5</a>	PIERCE TRANSIT TACOM	609 E 25TH ST	WA ALLSITES, RCRA NonGen / NLR, FINDS, ECHO	Lower	52, 0.010, ENE
<a href="#">C6</a>	F & E INVESTMENTS	401 EA 25 ST	WA UST, WA ALLSITES	Lower	102, 0.019, WNW
<a href="#">C7</a>	AIRSPARES	415 E 25TH ST	WA ALLSITES, RCRA NonGen / NLR, FINDS, ECHO	Lower	124, 0.023, WNW
<a href="#">D8</a>	INDUSTRIAL PARTS & F	409 26TH ST E	EDR Hist Auto	Higher	134, 0.025, SW
<a href="#">D9</a>	INDUSTRIAL PARTS FRI	409 E 26TH ST	WA ALLSITES, RCRA NonGen / NLR, FINDS, ECHO	Higher	134, 0.025, SW
<a href="#">A10</a>	GOLDEN WEST MOTEL	503 E 26TH	WA ALLSITES, RCRA NonGen / NLR, FINDS, ECHO	Higher	134, 0.025, South
<a href="#">E11</a>	HJB MARINE	601 E 26TH ST	WA ALLSITES	Lower	158, 0.030, ESE
<a href="#">B12</a>	PUGET SOUND SPECIALT	706 E 25TH ST	WA ALLSITES, WA ASBESTOS	Lower	176, 0.033, East
<a href="#">C13</a>	JOHNNYS FINE FOOD	319 E 25TH ST	WA ALLSITES	Lower	178, 0.034, West
<a href="#">D14</a>	INDUSTRIAL PARTS C	405 26TH ST E	EDR Hist Auto	Higher	196, 0.037, SW
<a href="#">D15</a>	GARY W JOHNSON	323 EAST 26TH ST	WA UST	Higher	209, 0.040, WSW
<a href="#">D16</a>	MELODY MEATS	323 E 26TH ST	WA ALLSITES	Higher	209, 0.040, WSW
<a href="#">F17</a>	TACOMA PUBLIC UTILIT	709 26TH ST E	WA ALLSITES	Lower	247, 0.047, East
<a href="#">G18</a>	SPRING AIR NW DIV CA	725 E 25TH ST	WA CSCSL, WA LUST, WA UST, WA ALLSITES	Lower	249, 0.047, ENE
<a href="#">G19</a>	SPRING AIR NORTHWEST	725 E 25TH ST	WA VCP	Lower	249, 0.047, ENE
<a href="#">G20</a>	SPRING AIR NORTHWEST	725 E 25TH ST	RCRA NonGen / NLR	Lower	249, 0.047, ENE
<a href="#">H21</a>	SME CORP	311 E 26TH ST	WA ALLSITES, RCRA NonGen / NLR, FINDS, ECHO, WA...	Higher	263, 0.050, WSW
<a href="#">H22</a>	SME SOLUTIONS	313 E 26TH ST	WA ALLSITES	Higher	265, 0.050, WSW
<a href="#">C23</a>	BULLS EYE SUPPLY	414 PUYALLUP AVE	WA ALLSITES	Lower	285, 0.054, NW
<a href="#">C24</a>	ALFREDS CAFE	402 PUYALLUP AVE	WA ALLSITES	Lower	285, 0.054, WNW
<a href="#">D25</a>	MYSTIC MOCHA	402 E 26TH ST	WA ALLSITES	Higher	311, 0.059, SW
<a href="#">I26</a>	HAHN J E AUTO REPR	314 PUYALLUP AVE	EDR Hist Auto	Lower	313, 0.059, WNW
<a href="#">I27</a>	CASCADE FRICTION MAT	314 PUYALLUP AVE	WA ALLSITES	Lower	313, 0.059, WNW
<a href="#">F28</a>	PRECISION PATTERN IN	2620 E G ST	WA VCP	Lower	332, 0.063, ESE
<a href="#">F29</a>	AIM AEROSPACE TACOMA	2620 E G ST	RCRA NonGen / NLR	Lower	332, 0.063, ESE
<a href="#">F30</a>	PRECISION PATTERN IN	2620 E G ST	WA ALLSITES, WA CSCSL NFA, WA SPILLS, FINDS, ECHO,...	Lower	332, 0.063, ESE
<a href="#">J31</a>	BNRR TACOMA YARD PON	605 PUYALLUP ST	WA ALLSITES, WA CSCSL NFA, WA SPILLS	Lower	339, 0.064, NE
<a href="#">E32</a>	DON ENGLE DISTRIBUTI	2601 E F ST	WA UST, WA ALLSITES	Higher	341, 0.065, SE
<a href="#">K33</a>	FORMER TEXACO SERVIC	704 PUYALLUP AVE	WA VCP	Lower	349, 0.066, NE
<a href="#">K34</a>	FORMER TEXACO SERVIC	704 PUYALLUP AVE	WA CSCSL, WA ALLSITES	Lower	349, 0.066, NE
<a href="#">K35</a>	BILLS MOBILE SERV GA	702 PUYALLUP AVE	EDR Hist Auto	Lower	359, 0.068, NE
<a href="#">F36</a>	WESTERN BEER DISTRIB	712 EAST 26TH	WA LUST, WA UST, WA ALLSITES, WA CSCSL NFA	Lower	361, 0.068, ESE
<a href="#">J37</a>	STANDARD STATIONS IN	624 PUYALLUP AVE	EDR Hist Auto	Lower	367, 0.070, NE
<a href="#">I38</a>	ALS GARAGE AUTO	406 PUYALLUP AVE	EDR Hist Auto	Lower	368, 0.070, NW



# MAPPED SITES SUMMARY

Target Property Address:  
602 E 25TH ST  
TACOMA, WA 98421

Click on Map ID to see full detail.

MAP ID	SITE NAME	ADDRESS	DATABASE ACRONYMS	RELATIVE ELEVATION	DIST (ft. & mi.) DIRECTION
<a href="#">L39</a>	MANNA PRO CORP	518 PUYALLUP AVE	WA LUST, WA UST, WA ICR, WA ALLSITES, WA CSCSL NFA	Lower	369, 0.070, NNW
<a href="#">L40</a>	TACOMA DOME STATION	500 PUYALLUP AVE	WA ALLSITES, WA CSCSL NFA	Lower	369, 0.070, NNW
<a href="#">L41</a>	METTLER SUPER SERVIC	504 PUYALLUP AVE	EDR Hist Auto	Lower	370, 0.070, NNW
<a href="#">L42</a>	DISCOVERY	502 PUYALLUP AVE	WA UST, WA ALLSITES	Lower	370, 0.070, NNW
<a href="#">H43</a>	TOD DRESSEL PRIVATE	306 308 314 E 26TH S	WA ALLSITES, WA CSCSL NFA, WA MANIFEST	Higher	388, 0.073, SW
<a href="#">H44</a>	TOD DRESSEL PRIVATE	306 308 314 E 26TH S	RCRA NonGen / NLR	Higher	388, 0.073, SW
<a href="#">H45</a>	EDGE TECHNOLOGIES	314 E 26TH ST	WA ALLSITES	Higher	388, 0.073, SW
<a href="#">H46</a>	DRESSEL PROPERTY	306 308 314 E 26TH S	WA VCP	Higher	388, 0.073, SW
<a href="#">I47</a>	ATLAS TRUCKING INC S	PUYALLUP AVE & D ST	WA ALLSITES, RCRA NonGen / NLR	Lower	388, 0.073, WNW
<a href="#">L48</a>	RIGHT WAY LAUNDRY GE	2330 SOUTH E	EDR Hist Cleaner	Lower	408, 0.077, NNW
<a href="#">L49</a>	LEGACY RENOVATIONS	511 PUYALLUP AVE	WA ALLSITES	Lower	410, 0.078, NNW
<a href="#">M50</a>	STONE PROPERTY TRANS	E 25TH & E C ST	WA VCP	Lower	414, 0.078, West
<a href="#">M51</a>	STONE PROPERTY TRANS	E 25TH & E C ST	WA HSL, WA CSCSL, WA ALLSITES	Lower	414, 0.078, West
<a href="#">L52</a>	STEVENS & VETTER GAR	503 PUYALLUP AVE	EDR Hist Auto	Lower	439, 0.083, NNW
<a href="#">L53</a>	501 05 TERMINAL MOTO	501 PUYALLUP AVE	EDR Hist Auto	Lower	440, 0.083, NNW
<a href="#">N54</a>	SALVATION ARMY ARC	409 PUYALLUP AVE	WA UST	Lower	455, 0.086, NW
<a href="#">N55</a>	SALVATION ARMY ARC	409 PUYALLUP AVE	RCRA NonGen / NLR, FINDS, ECHO, WA ASBESTOS	Lower	455, 0.086, NW
<a href="#">N56</a>	SALVATION ARMY ARC	409 PUYALLUP AVE	WA ALLSITES	Lower	455, 0.086, NW
<a href="#">L57</a>	ALL TRANSMISSIONS PI	505 PUYALLUP AVE	WA ALLSITES, RCRA NonGen / NLR, FINDS, ECHO	Lower	456, 0.086, NNW
<a href="#">L58</a>	STEVENS & VETTER	505 PUYALLUP AVE	EDR Hist Auto	Lower	456, 0.086, NNW
<a href="#">I59</a>	BAILEY A J AUTO REPR	312 PUYALLUP AVE	EDR Hist Auto	Lower	470, 0.089, WNW
<a href="#">I60</a>	DANFORDS SERV GAS ST	302 PUYALLUP AVE	EDR Hist Auto	Lower	486, 0.092, WNW
<a href="#">O61</a>	SOUND TRANSIT TACOMA	802 E 25TH ST	WA ALLSITES, WA MANIFEST, WA NPDES	Lower	500, 0.095, East
<a href="#">O62</a>	SOUND TRANSIT TACOMA	802 E 25TH ST	RCRA NonGen / NLR	Lower	500, 0.095, East
<a href="#">63</a>	PUGET SOUND METAL	2607 EAST G ST	WA ALLSITES, FINDS	Lower	505, 0.096, ESE
<a href="#">L64</a>	CLEVINGER TRUCK SERV	423 PUYALLUP AVE	WA HSL, WA CSCSL, WA LUST, WA UST, WA ALLSITES	Lower	508, 0.096, NNW
<a href="#">L65</a>	AMANOZIO T LNDY	423 PUYALLUP AVE	EDR Hist Cleaner	Lower	508, 0.096, NNW
<a href="#">L66</a>	INDUSTRIAL TIRE SERV	423 PUYALLUP AVE	WA VCP	Lower	508, 0.096, NNW
<a href="#">L67</a>	CLEVINGERS TRUCK SER	423 PUYALLUP AVE	EDR Hist Auto	Lower	508, 0.096, NNW
<a href="#">L68</a>	JOHNSON STONE COUNT	523 PUYALLUP AVE	WA ALLSITES	Lower	510, 0.097, North
<a href="#">L69</a>	SOUTH SOUND RADIATOR	509 PUYALLUP AVE	WA HSL, WA CSCSL, WA ALLSITES	Lower	510, 0.097, North
<a href="#">I70</a>	TACOMA BIKE	309 PUYALLUP AVE	WA ALLSITES	Lower	526, 0.100, WNW
<a href="#">M71</a>	FRONTIER TRANSPORTAT	217 EAST 25TH ST	WA UST, WA ALLSITES	Lower	557, 0.105, West
<a href="#">M72</a>	GOLDEN LINE RECYCLIN	217 E 25TH ST	WA ALLSITES	Lower	557, 0.105, West
<a href="#">P73</a>	GONZALES MOTORS	301 PUYALLUP AVE	WA LUST, WA UST, WA ICR, WA ALLSITES, WA CSCSL NFA	Lower	568, 0.108, WNW
<a href="#">P74</a>	GONZALEZ MOTORS MOTO	301 PUYALLUP AVE	EDR Hist Auto	Lower	568, 0.108, WNW
<a href="#">P75</a>	STAR TOURS	224 PUYALLUP AVE	WA ALLSITES	Lower	580, 0.110, WNW
<a href="#">Q76</a>	PACIFIC CHARTER SCHO	2300 EAST E ST	WA UST	Lower	584, 0.111, NNW
<a href="#">Q77</a>	PACIFIC CHARTER SCHO	2300 EAST E ST	WA LUST, WA ALLSITES, WA CSCSL NFA	Lower	584, 0.111, NNW



# MAPPED SITES SUMMARY

Target Property Address:  
602 E 25TH ST  
TACOMA, WA 98421

Click on Map ID to see full detail.

MAP ID	SITE NAME	ADDRESS	DATABASE ACRONYMS	RELATIVE ELEVATION	DIST (ft. & mi.) DIRECTION
<a href="#">78</a>	AT&T WIRELESS TACOMA	222 E 26TH ST	WA ALLSITES, FINDS	Higher	609, 0.115, WSW
<a href="#">N79</a>	INDUSTRIAL RUBBER &	2307 E D ST	WA ALLSITES, RCRA NonGen / NLR, FINDS, ECHO	Lower	647, 0.123, NW
<a href="#">R80</a>	TNT REDDAWAY TRUCK L	801 E 26TH	WA ALLSITES, RCRA NonGen / NLR, FINDS, ECHO	Lower	652, 0.123, East
<a href="#">81</a>	BNSF TACOMA FUELING	1001 PUYALLUP AVE	WA HSL, WA CSCSL, WA ALLSITES	Lower	664, 0.126, North
<a href="#">S82</a>	STORAGE BOX THE	216 PUYALLUP AVE	WA ALLSITES	Lower	685, 0.130, West
<a href="#">P83</a>	EVERGREEN EQUIPMENT	221 PUYALLUP AVE	WA ALLSITES	Lower	689, 0.130, WNW
<a href="#">P84</a>	MCLEANS AUTO REPAIR	221 1/2 PUYALLUP AVE	WA ALLSITES, FINDS	Lower	689, 0.130, WNW
<a href="#">R85</a>	CARAUSTAR	808 E 26TH ST	RCRA-VSQG	Lower	694, 0.131, East
<a href="#">R86</a>	CARAUSTAR	808 E 26TH ST	WA SWF/LF, WA ALLSITES, WA ASBESTOS, WA MANIFEST	Lower	694, 0.131, East
<a href="#">T87</a>	SUPERIOR CARTAGE OF	805 PUYALLUP AVE	WA ALLSITES, WA SPILLS	Lower	736, 0.139, ENE
<a href="#">T88</a>	SUPERIOR CARTAGE OF	805 PUYALLUP AVE	WA UST	Lower	736, 0.139, ENE
<a href="#">S89</a>	CITY OF TACOMA - DOC	201 PUYALLUP AVE	WA SWF/LF	Lower	759, 0.144, WNW
<a href="#">U90</a>	SMURFIT STONE CONTAI	817 E 27TH ST	WA HSL, WA CSCSL, WA ALLSITES, WA NPDES	Lower	832, 0.158, ESE
<a href="#">U91</a>	SMURFIT STONE CONTAI	817 E 27TH ST	WA VCP	Lower	832, 0.158, ESE
<a href="#">V92</a>	PLYTAC	801 E 25TH	WA ALLSITES, FINDS	Lower	876, 0.166, ENE
<a href="#">V93</a>	TACOMA TRESTLE TRACK	824 E 25TH STREET	WA CSCSL, WA ALLSITES, WA ASBESTOS	Lower	877, 0.166, East
<a href="#">W94</a>	TACOMA SPUR	24TH S AND EAST A (I	SEMS	Lower	950, 0.180, West
<a href="#">V95</a>	MENDEZ PROPERTY	910 PUYALLUP AVE	WA VCP	Lower	960, 0.182, ENE
<a href="#">V96</a>	MENDEZ PROPERTY	910 PUYALLUP AVE	WA CSCSL, WA LUST, WA UST, WA ICR, WA ALLSITES	Lower	960, 0.182, ENE
<a href="#">X97</a>	NEW TACOMA BOX CO	921 E 26TH ST	WA ALLSITES	Lower	993, 0.188, East
<a href="#">W98</a>	NW FURNITURE BANK	117 PUYALLUP AVE TAC	WA SWRCY	Lower	999, 0.189, WNW
<a href="#">Y99</a>	DOCK ST STATION	2301 E B ST	WA UST	Lower	1013, 0.192, WNW
<a href="#">Y100</a>	DOCK STREET STATION	2301 E B ST	WA ALLSITES, FINDS, ECHO, WA MANIFEST	Lower	1013, 0.192, WNW
<a href="#">Y101</a>	DOCK STREET STATION	2301 E B ST	RCRA NonGen / NLR	Lower	1013, 0.192, WNW
<a href="#">Z102</a>	BRLF-06: AMERICAN PL	2130 EAST D STREET	US BROWNFIELDS, FINDS	Lower	1023, 0.194, NW
<a href="#">Z103</a>	BERG SCAFFOLDING CO	2130 E D ST	WA UST, WA ALLSITES, WA NPDES	Lower	1023, 0.194, NW
<a href="#">W104</a>	KIEWIT PACIFIC CO TA	132 PUYALLUP AVE	WA UST, WA ALLSITES, RCRA NonGen / NLR, FINDS,...	Lower	1053, 0.199, West
<a href="#">Z105</a>	AMERICAN PLATING	2110 E D ST	CORRACTS, WA INST CONTROL, WA BROWNFIELDS, WA...	Lower	1055, 0.200, NW
<a href="#">Z106</a>	AMERICAN PLATING CO	2110 EAST D ST	SEMS-ARCHIVE	Lower	1055, 0.200, NW
<a href="#">AA107</a>	BROWN & HALEY INC FA	110 E 26TH ST	WA ALLSITES, RCRA NonGen / NLR, FINDS, ECHO, WA...	Higher	1058, 0.200, WSW
<a href="#">Z108</a>	PICKERING INDUSTRIES	2102 E D ST	WA UST, WA ICR, WA ALLSITES, RCRA NonGen / NLR,...	Lower	1068, 0.202, NW
<a href="#">X109</a>	SOUND TRANSIT TACOMA	XXX E 25TH ST	WA CSCSL, WA ALLSITES	Lower	1080, 0.205, East
<a href="#">V110</a>	PRECISION MACHINE WO	925 E 25TH ST	WA ALLSITES, FINDS, ECHO, WA MANIFEST	Lower	1085, 0.205, ENE
<a href="#">V111</a>	PRECISION MACHINE WO	925 E 25TH ST	RCRA NonGen / NLR	Lower	1085, 0.205, ENE
<a href="#">W112</a>	ALMAR INC TACOMA	119 1/2 PUYALLUP AVE	WA ALLSITES, RCRA NonGen / NLR, FINDS, ECHO	Lower	1092, 0.207, West
<a href="#">AB113</a>	PUGET SOUND TIRE	102 PUYALLUP RD	WA ALLSITES	Lower	1147, 0.217, West
<a href="#">AB114</a>	PUGET SOUND TIRE	102 PUYALLUP RD	RCRA-SQG, FINDS, ECHO	Lower	1147, 0.217, West
<a href="#">115</a>	HOLROYD CO TACOMA PL	26TH & J ST E	WA ALLSITES, WA NPDES	Lower	1234, 0.234, East
<a href="#">AA116</a>	MCMACKEN PROPERTY SO	115 S 26TH ST	WA VCP	Higher	1246, 0.236, WSW



# MAPPED SITES SUMMARY

Target Property Address:  
602 E 25TH ST  
TACOMA, WA 98421

Click on Map ID to see full detail.

MAP ID	SITE NAME	ADDRESS	DATABASE ACRONYMS	RELATIVE ELEVATION	DIST (ft. & mi.) DIRECTION
<a href="#">AA117</a>	SOUND TRANSIT TACOMA	115 S 26TH ST	RCRA NonGen / NLR	Higher	1246, 0.236, WSW
<a href="#">AA118</a>	SOUND TRANSIT TACOMA	115 S 26TH ST	WA HSL, WA CSCSL, WA ALLSITES, WA MANIFEST	Higher	1246, 0.236, WSW
<a href="#">119</a>	SAVAGE WHOLESALE	1001 E 25TH ST	WA ALLSITES	Lower	1278, 0.242, ENE
<a href="#">AC120</a>	BNRR TACOMA YARD PAR	21ST ST & S D ST	WA CSCSL, WA ALLSITES	Lower	1299, 0.246, NNW
<a href="#">AC121</a>	BNRR TACOMA YARD PAR	21ST ST & S D ST	WA HSL, WA CSCSL, WA ALLSITES	Lower	1299, 0.246, NNW
<a href="#">AC122</a>	BNRR TACOMA YARD PAR	21ST ST & S D ST	WA HSL, WA CSCSL, WA ALLSITES	Lower	1299, 0.246, NNW
<a href="#">AB123</a>	HOLLAND QUALITY CLEA	102 S 24TH ST	WA CSCSL, WA LUST, WA ALLSITES, RCRA NonGen / NLR,...	Higher	1304, 0.247, West
<a href="#">AB124</a>	ACTION BUSINESS FURN	102 S 24TH ST	WA UST, WA ICR	Higher	1304, 0.247, West
<a href="#">125</a>	SPRING BACK MATTRESS	2301 DOCK STREET	WA SWF/LF, WA SWRCY	Lower	1325, 0.251, WNW
<a href="#">AD126</a>	PINGCO INTERNATIONAL	102 S 26TH ST	WA CSCSL, WA LUST, WA UST, WA ALLSITES	Higher	1347, 0.255, WSW
<a href="#">AE127</a>	POWDER COATING SYSTE	109 S 25TH ST	WA ALLSITES, RCRA NonGen / NLR, FINDS, ECHO	Higher	1358, 0.257, West
<a href="#">AF128</a>	ELEPHANT CAR WASH PA	2501 PACIFIC AVE	WA ALLSITES, WA Financial Assurance	Higher	1382, 0.262, West
<a href="#">129</a>	BNRR TACOMA YARD PAR	21ST & S D ST	WA HSL, WA CSCSL, WA ALLSITES	Lower	1384, 0.262, NNW
<a href="#">AG130</a>	TACOMA CITY OF TACOM	2727 E D ST	WA UST, WA ICR	Higher	1385, 0.262, South
<a href="#">AG131</a>	DEPT OF PUBLIC ASSEM	2727 E D ST	WA LUST, WA ALLSITES, WA CSCSL NFA, RCRA NonGen /...	Higher	1385, 0.262, South
<a href="#">AG132</a>	DEPT OF PUBLIC ASSEM	2727 E D ST	WA VCP	Higher	1385, 0.262, South
<a href="#">AF133</a>	TEXACO #63 232 0351	2523 PACIFIC AVE.	WA CSCSL, WA LUST, WA ICR, WA ALLSITES	Higher	1442, 0.273, WSW
<a href="#">AF134</a>	2523 PACIFIC TEXACO	2523 PACIFIC AVE	WA VCP	Higher	1442, 0.273, WSW
<a href="#">AH135</a>	STANDARD CHEMICAL CO	2159 DOCK ST	WA HSL, WA CSCSL, WA INST CONTROL, WA ALLSITES	Lower	1486, 0.281, WNW
<a href="#">AE136</a>	FOREMOST DAIRY	2413 PACIFIC AVE S	WA HSL, WA CSCSL, WA LUST, WA UST, WA ALLSITES	Higher	1495, 0.283, West
<a href="#">AD137</a>	CHEERS RESTAURANT	2611 PACIFIC AVE	WA CSCSL, WA LUST, WA ALLSITES	Higher	1520, 0.288, WSW
<a href="#">AI138</a>	TACOMA COAL GASIFICA	A STREET	EDR MGP	Lower	1521, 0.288, WNW
<a href="#">AJ139</a>	FOREVER GRANITE SHOP	2716 A ST	WA ALLSITES	Higher	1527, 0.289, SW
<a href="#">AI140</a>	PSE TACOMA	2205 A ST	WA ALLSITES, FINDS, ECHO	Lower	1529, 0.290, WNW
<a href="#">141</a>	DOCK STREET OVERPASS	21ST & DOCK ST	WA UST, WA ALLSITES	Lower	1566, 0.297, NW
<a href="#">AK142</a>	US BANK PACIFIC AVE	2317 PACIFIC AVE	WA HSL, WA CSCSL, WA ALLSITES, WA ASBESTOS	Higher	1582, 0.300, West
<a href="#">AI143</a>	CARLSON FORMETEC	2202 A ST	WA ALLSITES, RCRA NonGen / NLR, FINDS, ECHO, WA...	Lower	1622, 0.307, WNW
<a href="#">144</a>	MCKINLEY PARK	907 UPPER PARK ST	WA CSCSL, WA ALLSITES	Higher	1632, 0.309, SSE
<a href="#">145</a>	LRI LONG HAUL INTERM	1941 E D ST	WA ALLSITES, WA NPDES	Lower	1634, 0.309, NNE
<a href="#">AL146</a>	MAXI SEEDS INC	21ST & D ST	WA ALLSITES, RCRA NonGen / NLR	Lower	1639, 0.310, NNW
<a href="#">147</a>	THEA FOSS WATERWAY E	2101 DOCK ST	WA ALLSITES	Lower	1646, 0.312, NW
<a href="#">148</a>	ECOTEX COMPANY	1115 E 25TH ST	WA ALLSITES, WA SPILLS	Lower	1651, 0.313, ENE
<a href="#">AJ149</a>	EAGLE PAPER BOX CO	106 S 28TH ST	WA ALLSITES	Higher	1660, 0.314, SW
<a href="#">AH150</a>	TACOMA COAL GASIFICA	E 22ND AND A STS	EDR MGP	Lower	1679, 0.318, WNW
<a href="#">AI151</a>	TACOMA COAL GASIFICA	22ND ST & A ST	WA HSL, WA CSCSL, WA ALLSITES	Lower	1679, 0.318, WNW
<a href="#">152</a>	FIRESTONE 31H7 12467	2406 PACIFIC AVE S	WA UST, WA ALLSITES	Higher	1682, 0.319, West
<a href="#">AM153</a>	SAMS TIRE & AUTO SER	2522 PACIFIC AVE	WA LUST, WA UST, WA ICR, WA ALLSITES, WA CSCSL...	Higher	1711, 0.324, WSW
<a href="#">AL154</a>	PICKS COVE MARINA	1940 E D ST	WA INST CONTROL, WA ALLSITES, WA CSCSL NFA, WA...	Lower	1714, 0.325, NNW
<a href="#">AL155</a>	PICKS COVE MARINA	1940 E D ST	WA VCP	Lower	1714, 0.325, NNW



# MAPPED SITES SUMMARY

Target Property Address:  
602 E 25TH ST  
TACOMA, WA 98421

Click on Map ID to see full detail.

MAP ID	SITE NAME	ADDRESS	DATABASE ACRONYMS	RELATIVE ELEVATION	DIST (ft. & mi.) DIRECTION
<a href="#">156</a>	TURNER TOWING CO	2620 PACIFIC AVENUE	WA UST, WA ALLSITES	Higher	1714, 0.325, WSW
<a href="#">AK157</a>	J MARCEL BUILDING	2320 PACIFIC AVE	WA INST CONTROL, WA ALLSITES, WA CSCSL NFA	Higher	1740, 0.330, West
<a href="#">AK158</a>	J MARCEL BUILDING	2320 PACIFIC AVE	WA VCP	Higher	1740, 0.330, West
<a href="#">AN159</a>	WA DOT TACOMA I705	I705 E 21ST TO E 24T	WA ALLSITES, RCRA NonGen / NLR	Lower	1799, 0.341, WNW
<a href="#">AQ160</a>	POP A GEAR	2712 PACIFIC AVE	WA ALLSITES, RCRA NonGen / NLR, FINDS, ECHO	Higher	1801, 0.341, WSW
<a href="#">AP161</a>	ROBERSON PROPERTY	2302 PACIFIC AVE.	WA ICR	Higher	1805, 0.342, West
<a href="#">AP162</a>	FRED ROBERSON PROPER	2302 PACIFIC AVE	WA VCP	Higher	1805, 0.342, West
<a href="#">AP163</a>	FRED ROBERSON PROPER	2302 PACIFIC AVE	WA LUST, WA INST CONTROL, WA ALLSITES, WA CSCSL...	Higher	1805, 0.342, West
<a href="#">AQ164</a>	WA DOT I5 M ST TO PO	I5 MP 133.5 TO MP 13	WA ALLSITES	Higher	1807, 0.342, SSW
<a href="#">165</a>	BNSF RAILWAY COMPANY	610 E 21ST ST	WA ALLSITES, WA SPILLS, WA MANIFEST, WA NPDES	Lower	1814, 0.344, North
<a href="#">AR166</a>	DAIRY QUEEN	1112 PUYALLUP AVE	WA ALLSITES	Lower	1824, 0.345, ENE
<a href="#">AN167</a>	MULLANS COLLISION CE	2201 PACIFIC AVE	WA ALLSITES, RCRA NonGen / NLR, FINDS, ECHO	Higher	1829, 0.346, WNW
<a href="#">168</a>	REP ELELCTRIC INC	1121 E 26TH ST	WA ALLSITES	Lower	1831, 0.347, East
<a href="#">AS169</a>	28TH ST CITY OF TACO	2801 PACIFIC AVE	WA VCP	Higher	1836, 0.348, SW
<a href="#">AS170</a>	28TH ST CITY OF TACO	2801 PACIFIC AVE	WA HSL, WA CSCSL, WA ALLSITES, FINDS, WA ASBESTOS	Higher	1836, 0.348, SW
<a href="#">AM171</a>	WATERHOUSE MOTORS	2502 COMMERCE ST	WA ALLSITES, RCRA NonGen / NLR, FINDS, ECHO	Higher	1841, 0.349, West
<a href="#">AQ172</a>	SMITTYS FLEET SVC IN	2718 PACIFIC AVE	WA CSCSL, WA LUST, WA UST, WA SWRCY, WA ALLSITES,..	Higher	1842, 0.349, WSW
<a href="#">AR173</a>	WP FULLER PROPERTY	1109 PUYALLUP AVE	WA ALLSITES, WA CSCSL NFA	Lower	1843, 0.349, ENE
<a href="#">AR174</a>	WP FULLER PROPERTY	1109 PUYALLUP AVE	WA VCP	Lower	1843, 0.349, ENE
<a href="#">AQ175</a>	I5 M ST TO PORTLAND	I5 MP 132.84 TO MP 1	WA ALLSITES	Higher	1859, 0.352, SSW
<a href="#">AS176</a>	VIKING SUPPLY	2817 PACIFIC AVE	WA ALLSITES, FINDS	Higher	1862, 0.353, SW
<a href="#">AM177</a>	PARAMOUNT ELECTRIC	225 S TACOMA WAY	WA LUST, WA UST, WA ICR, WA ALLSITES, WA CSCSL...	Higher	1865, 0.353, WSW
<a href="#">AN178</a>	ASHLAND CHEMICAL CO	2119 S PACIFIC AVE	WA ALLSITES, RCRA NonGen / NLR, FINDS, ECHO	Higher	1964, 0.372, WNW
<a href="#">AN179</a>	HUNT & MOTTET	2122 PACIFIC AVE.	WA ICR	Higher	1972, 0.373, WNW
<a href="#">180</a>	TACOMA REDEVELOPMENT	THEA FOSS WATERWAY	WA HSL, WA CSCSL, WA INST CONTROL, WA BROWNFIELDSpw	Lower	1983, 0.376, NW
<a href="#">AN181</a>	TWENTY ONE PACIFIC L	2111 PACIFIC AVE	WA ALLSITES, WA CSCSL NFA	Lower	1985, 0.376, WNW
<a href="#">AN182</a>	TWENTY ONE PACIFIC L	2111 PACIFIC AVE	WA VCP	Lower	1985, 0.376, WNW
<a href="#">AT183</a>	TACOMA PLASTICS INC	2416 S C ST	WA ALLSITES, RCRA NonGen / NLR, FINDS, ECHO	Higher	1999, 0.379, West
<a href="#">AU184</a>	ON THE WATER LLC	2502 S C ST	WA CSCSL, WA LUST, WA ALLSITES, WA MANIFEST	Higher	2003, 0.379, West
<a href="#">AV185</a>	AEROSTAR ENGINEERING	2619 E L ST	WA ALLSITES, RCRA NonGen / NLR, FINDS, ECHO	Higher	2012, 0.381, East
<a href="#">AR186</a>	VALLEY PUB	1206 PUYALLUP AVE	WA ALLSITES	Lower	2040, 0.386, ENE
<a href="#">AW187</a>	TACOMA STEEL CORP	2128 PACIFIC AVE	WA UST, WA ALLSITES	Higher	2041, 0.387, WNW
<a href="#">AT188</a>	TACOMA CITY GROUNDS	2324 S C ST	WA ALLSITES, WA MANIFEST	Higher	2049, 0.388, West
<a href="#">AX189</a>	HERITAGE CRYSTAL CLE	1901 E D ST	WA ALLSITES, RCRA NonGen / NLR, FINDS, ECHO, WA...	Lower	2060, 0.390, NNW
<a href="#">AX190</a>	ALL SAFE ENVIRONMENT	1901 E D ST STE A	WA ALLSITES	Lower	2060, 0.390, NNW
<a href="#">AW191</a>	HUNT MOTTET PARTNERS	2125 COMMERCE	WA ALLSITES, RCRA NonGen / NLR	Higher	2076, 0.393, WNW
<a href="#">AU192</a>	25TH & HOLGATE S TAC	25TH & HOLGATE S	WA HSL, WA CSCSL, WA ALLSITES, FINDS	Higher	2095, 0.397, West
<a href="#">AU193</a>	UNION PACIFIC RAILRO	JEFFERSON 25TH & CEN	SEMS	Higher	2102, 0.398, West
<a href="#">AY194</a>	PHASE I & II DOWNTOW	SOUTH 9TH TO SOUTH 1	WA ALLSITES	Higher	2121, 0.402, WNW



# MAPPED SITES SUMMARY

Target Property Address:  
602 E 25TH ST  
TACOMA, WA 98421

Click on Map ID to see full detail.

MAP ID	SITE NAME	ADDRESS	DATABASE ACRONYMS	RELATIVE ELEVATION	DIST (ft. & mi.) DIRECTION
<a href="#">AT195</a>	ROBERT BROWN PROPERT	2340 S HOLGATE ST	WA ALLSITES	Higher	2122, 0.402, West
<a href="#">AW196</a>	HUNT & MOTTET SEATTL	2112 PACIFIC AVE	WA LUST, WA UST, WA ALLSITES, WA CSCSL NFA, FINDS	Higher	2124, 0.402, WNW
<a href="#">AZ197</a>	PACIFIC TRANSPORTATI	440 E 19TH ST	WA ALLSITES, WA CSCSL NFA, RCRA NonGen / NLR,...	Lower	2130, 0.403, North
<a href="#">BA198</a>	ASSOCIATED PETROLEUM	1214 PUYALLUP AVE	WA CSCSL, WA ALLSITES	Lower	2139, 0.405, ENE
<a href="#">BB199</a>	NICHOLS TRUCKING CO	424 E 19TH ST	WA LUST, WA ALLSITES, WA CSCSL NFA, WA SPILLS, WA...	Lower	2145, 0.406, North
<a href="#">BB200</a>	NICHOLS TRUCKING CO	424 E 19TH ST	WA UST, WA ICR, RCRA NonGen / NLR, FINDS, ECHO	Lower	2145, 0.406, North
<a href="#">AZ201</a>	SUPERVALU MEAT WAREH	475 E 19TH ST	WA ALLSITES, FINDS, ECHO, WA NPDES	Lower	2145, 0.406, North
<a href="#">AT202</a>	RAINIER INSULATION I	2338 HOLGATE ST S	WA ALLSITES, WA SPILLS	Higher	2148, 0.407, West
<a href="#">AY203</a>	WA DOT DEDENTE BUILD	2101 PACIFIC AVENUE	WA CSCSL, WA LUST, WA UST, WA ALLSITES	Higher	2149, 0.407, WNW
<a href="#">AY204</a>	WDOT	2101 PACIFIC AVE.	WA ICR	Higher	2149, 0.407, WNW
<a href="#">AT205</a>	MRP 2009-26 SOUTH TA	S TACOMA WAY S C ST	WA ALLSITES	Higher	2155, 0.408, West
<a href="#">AY206</a>	PUGNETTI PARK	2085 PACIFIC AVE S	WA HSL, WA CSCSL, WA ALLSITES, FINDS	Higher	2158, 0.409, WNW
<a href="#">AU207</a>	ALL COTE COATINGS IN	2510 S HOLGATE ST	WA ALLSITES, RCRA NonGen / NLR, FINDS, ECHO	Higher	2164, 0.410, WSW
<a href="#">BC208</a>	CARACOL DESIGN	2514 S HOLGATE ST	WA ALLSITES, RCRA NonGen / NLR, FINDS, ECHO	Higher	2168, 0.411, WSW
<a href="#">AU209</a>	MAR JON CONTRACTORS	2512 HOLGATE ST	WA UST, WA ALLSITES	Higher	2180, 0.413, West
<a href="#">AY210</a>	PHASE II DOWNTOWN UT	SOUTH 21ST TO SOUTH	WA ALLSITES	Higher	2183, 0.413, WNW
<a href="#">211</a>	TACOMA CITY OF, GROU	2308 S HOLGATE ST	WA ALLSITES, RCRA NonGen / NLR, FINDS, ECHO, WA...	Higher	2186, 0.414, West
<a href="#">BD212</a>	JOHNNYS DOCK MARINA	1900 E D ST	WA ALLSITES, WA SPILLS	Lower	2191, 0.415, NNW
<a href="#">BA213</a>	LD KITCHEN AND BATH	1201 PUYALLUP AVE	WA ALLSITES, FINDS, WA MANIFEST, WA UIC	Lower	2199, 0.416, ENE
<a href="#">BA214</a>	PUYALLUP AVE GAS STA	1201-1203 PUYALLUP A	WA VCP	Lower	2199, 0.416, ENE
<a href="#">BA215</a>	PUYALLUP AVE GAS STA	1201-1203 PUYALLUP A	WA CSCSL, WA LUST, WA ALLSITES	Lower	2199, 0.416, ENE
<a href="#">216</a>	SEVEN STONES LLC	2800-2809 S C ST	WA ALLSITES, WA MANIFEST	Higher	2203, 0.417, WSW
<a href="#">AV217</a>	AIR SPARES INC	2617 E L ST	WA VCP	Higher	2204, 0.417, East
<a href="#">AV218</a>	AIRSPARES	2617 L ST E	WA LUST, WA UST, WA INST CONTROL, WA ALLSITES, WA...	Higher	2204, 0.417, East
<a href="#">BE219</a>	SUPERVALU INC BLDG 1	480 E 19TH	WA ALLSITES, FINDS	Lower	2211, 0.419, NNE
<a href="#">220</a>	L STREET LAYOVER EXP		WA ALLSITES	Lower	2214, 0.419, East
<a href="#">BF221</a>	WINGFOOT COMMERCIAL	2210 SOUTH C ST	WA UST, WA ALLSITES, FINDS	Higher	2220, 0.420, WNW
<a href="#">BF222</a>	GOODYEAR TIRE & RUBB	2210 S C ST	WA ALLSITES, RCRA NonGen / NLR, FINDS, ECHO	Higher	2220, 0.420, WNW
<a href="#">BA223</a>	TACOMA CENTER MOTEL	1220 PUYALLUP AVE	WA ALLSITES	Lower	2229, 0.422, ENE
<a href="#">BG224</a>	STANDARD PARTS CORP	305 S TACOMA WAY	WA ALLSITES, WA SPILLS, RCRA NonGen / NLR, FINDS,...	Higher	2237, 0.424, WSW
<a href="#">225</a>	WSDOT SR 705 ON RAMP		WA CSCSL, WA ALLSITES	Higher	2239, 0.424, SW
<a href="#">AU226</a>	BNSF RAILROAD HOOD S	2519 HOOD ST	WA ALLSITES, WA MANIFEST	Higher	2239, 0.424, West
<a href="#">227</a>	SUPERVALU INC	490 E 19TH ST	WA UST, WA ALLSITES, RCRA NonGen / NLR, FINDS,...	Lower	2255, 0.427, NNE
<a href="#">BH228</a>	TACOMA TRANSLOAD INC	501 E 19TH ST	WA CSCSL, WA ALLSITES, WA SPILLS, WA NPDES	Lower	2257, 0.427, North
<a href="#">BH229</a>	TACOMA TRANSLOAD INC	501 E 19TH ST	WA VCP	Lower	2257, 0.427, North
<a href="#">BH230</a>	SUPERVALU INTERNATIO	495 E 19TH ST	WA ALLSITES	Lower	2269, 0.430, North
<a href="#">231</a>	TACOMA SPUR PROJECT	HWY 705 INTERCHANGE	WA SWF/LF	Higher	2296, 0.435, SSW
<a href="#">232</a>	HOOD ST RESERVOIR	3110 I ST S	WA ALLSITES, RCRA NonGen / NLR, FINDS, ECHO, WA...	Higher	2301, 0.436, SE
<a href="#">BE233</a>	SUPERVALU AMMONIA RE	590 E. 19TH	SEMS, FINDS	Lower	2327, 0.441, NNE



# MAPPED SITES SUMMARY

Target Property Address:  
602 E 25TH ST  
TACOMA, WA 98421

Click on Map ID to see full detail.

MAP ID	SITE NAME	ADDRESS	DATABASE ACRONYMS	RELATIVE ELEVATION	DIST (ft. & mi.) DIRECTION
<a href="#">BF234</a>	COLUMBIA ENERGY RESO	2120 S C ST	WA CSCSL, WA UST, WA INST CONTROL, WA ALLSITES	Higher	2329, 0.441, WNW
<a href="#">BF235</a>	HEIDELBERG BREWERY	2120 S C ST	WA VCP	Higher	2329, 0.441, WNW
<a href="#">BD236</a>	TACOMA FIXTURE CO.	1815 E D ST	WA ALLSITES, RCRA NonGen / NLR, ICIS, US AIRS, WA...	Lower	2343, 0.444, NNW
<a href="#">BC237</a>	BNSF S HOOD ST RENTA	S HOOD ST	WA HSL, WA CSCSL, WA ALLSITES	Higher	2346, 0.444, WSW
<a href="#">BG238</a>	STAR ICE & FUEL INC	405 S TACOMA WAY	WA LUST, WA UST, WA ALLSITES, WA CSCSL NFA, WA...	Higher	2352, 0.445, WSW
<a href="#">BI239</a>	OLD TIME WOODWORK IN	2105 S C ST	WA ALLSITES, RCRA NonGen / NLR, FINDS, ECHO	Higher	2361, 0.447, WNW
<a href="#">BJ240</a>	UNION STATION	1935 PACIFIC AVE.	WA ICR	Lower	2373, 0.449, NW
<a href="#">BI241</a>	BREWERY BLOCKS 2101	2101 SOUTH C ST	WA ALLSITES	Higher	2389, 0.452, WNW
<a href="#">242</a>	BRANDRUD FURNITURE I	1933 DOCK ST	WA ALLSITES, RCRA NonGen / NLR, FINDS, ECHO	Lower	2397, 0.454, NW
<a href="#">BG243</a>	D TO M STREETS TRACK		WA ALLSITES	Higher	2403, 0.455, WSW
<a href="#">BJ244</a>	VERIZON WIRELESS WAT	1944 PACIFIC AVE	WA ALLSITES	Higher	2421, 0.459, WNW
<a href="#">245</a>	BURLINGTON NORTHERN	RIGHT-OF-WAY TAR PIT	SEMS	Lower	2431, 0.460, NE
<a href="#">BK246</a>	TACOMA PUBLIC WORKS	2335 JEFFERSON AVE	WA SPILLS, WA AQUEOUS FOAM	Higher	2442, 0.463, West
<a href="#">BJ247</a>	HARMON BREWERY & RES	1938 PACIFIC AVE	WA ALLSITES	Higher	2443, 0.463, WNW
<a href="#">BJ248</a>	UNION STATION MUSEUM	1917 PACIFIC AVE SO	WA CSCSL, WA LUST, WA UST, WA ALLSITES	Lower	2449, 0.464, NW
<a href="#">BL249</a>	MAJOR PETROLEUM B.P.	1302 PUYALLUP AVE	WA HSL, WA CSCSL, WA LUST, WA UST, WA ALLSITES, WA...	Lower	2458, 0.466, ENE
<a href="#">BL250</a>	UNOCAL 76 MAJOR PETR	1302 PUYALLUP AVE	WA VCP	Lower	2458, 0.466, ENE
<a href="#">BJ251</a>	WASHINGTON STATE HIS	1911 PACIFIC AVE	WA HSL, WA CSCSL, WA ALLSITES	Lower	2466, 0.467, NW
<a href="#">BM252</a>	STANDARD AUTO ELECTR	401 S TACOMA WAY	WA VCP	Higher	2472, 0.468, WSW
<a href="#">BM253</a>	STANDARD AUTO ELECTR	401 S TACOMA WAY	WA LUST, WA UST, WA ICR, WA ALLSITES, WA CSCSL NFA	Higher	2472, 0.468, WSW
<a href="#">254</a>	TACOMA CITY STREET M	2301 S JEFFERSON	WA ALLSITES, WA MANIFEST	Higher	2477, 0.469, West
<a href="#">BN255</a>	NORTH COAST ELECTRIC	1301 E 26TH ST	WA ALLSITES	Lower	2479, 0.470, East
<a href="#">BL256</a>	TAFT & COMPANY 1239	1239 PUYALLUP AVE	WA VCP	Lower	2481, 0.470, ENE
<a href="#">BL257</a>	TAFT & COMPANY	1239 PUYALLUP AVE.	WA ICR	Lower	2481, 0.470, ENE
<a href="#">BL258</a>	TAFT & COMPANY 1239	1239 PUYALLUP AVE	WA LUST, WA ALLSITES, WA CSCSL NFA	Lower	2481, 0.470, ENE
<a href="#">BO259</a>	MAYCO FISH	2523 S JEFFERSON AVE	WA UST, WA ALLSITES	Higher	2491, 0.472, WSW
<a href="#">260</a>	UNION PACIFIC RR TUN	JEFFERSON & 25TH & C	WA HSL, WA CSCSL, WA ALLSITES, FINDS	Higher	2491, 0.472, West
<a href="#">BK261</a>	WOODLAND TRADE CO JE	2340 S JEFFERSON AVE	WA ALLSITES, RCRA NonGen / NLR, FINDS, ECHO	Higher	2505, 0.474, West
<a href="#">BK262</a>	CAMARANO BROTHERS	2340 JEFFERSON AVE	WA CSCSL, WA LUST, WA UST, WA ALLSITES	Higher	2505, 0.474, West
<a href="#">BK263</a>	CAMMARANO TRUST	2340 JEFFERSON AVE.	WA ICR	Higher	2505, 0.474, West
<a href="#">BN264</a>	HERITAGE ENTERPRISES	1321 E 26TH ST	WA ALLSITES, FINDS	Lower	2516, 0.477, East
<a href="#">BN265</a>	TACOMA MOVING & STOR	1314 E 26TH ST	WA ALLSITES	Lower	2531, 0.479, East
<a href="#">BP266</a>	UNIVERSITY OF WASHIN	1953 S C ST	WA UST, WA ALLSITES	Higher	2531, 0.479, WNW
<a href="#">BK267</a>	TOTEM ELECTRIC	2332 JEFFERSON AVE	WA ALLSITES, FINDS	Higher	2535, 0.480, West
<a href="#">BQ268</a>	TRUCK RAIL HANDLING	457 E 18TH ST	RCRA-VSQQ, WA HSL, WA CSCSL, WA ALLSITES, WA...	Lower	2537, 0.480, NNE
<a href="#">BQ269</a>	TRUCK RAIL HANDLING	457 E 18TH ST TRANSP	WA ALLSITES, RCRA NonGen / NLR	Lower	2537, 0.480, NNE
<a href="#">BQ270</a>	SAFETY KLEEN SYSTEMS	457 E 18TH ST	WA ALLSITES	Lower	2537, 0.480, NNE
<a href="#">BQ271</a>	MPS INC	457 E 18TH ST FRONT	WA ALLSITES, FINDS, ECHO	Lower	2537, 0.480, NNE
<a href="#">BQ272</a>	ARROW TRANSPORTATION	457 E 18TH ST ARROW	WA ALLSITES, ICIS, FINDS, ECHO	Lower	2537, 0.480, NNE



# MAPPED SITES SUMMARY

Target Property Address:  
602 E 25TH ST  
TACOMA, WA 98421

Click on Map ID to see full detail.

MAP ID	SITE NAME	ADDRESS	DATABASE ACRONYMS	RELATIVE ELEVATION	DIST (ft. & mi.) DIRECTION
<a href="#">BR273</a>	ALL COTE COATINGS IN	1311 E 25TH ST	WA ALLSITES	Lower	2544, 0.482, ENE
<a href="#">BK274</a>	ADAMS BRAKE SERVICE	2324 S JEFFERSON AVE	WA ALLSITES, RCRA NonGen / NLR, FINDS, ECHO	Higher	2547, 0.482, West
<a href="#">BI275</a>	PACIFIC AVE S 17TH T	PACIFIC AVE S 17TH S	WA ALLSITES	Higher	2558, 0.484, WNW
<a href="#">BO276</a>	MAYCO FISH COMPANY L	2535 S JEFFERSON AVE	WA ALLSITES, FINDS	Higher	2562, 0.485, WSW
<a href="#">277</a>	SUPERVALU INTERNATIO	1801 E D ST	WA ALLSITES	Lower	2568, 0.486, NNW
<a href="#">BO278</a>	JEFFERSON ST FUEL ST	2524 S JEFFERSON ST	WA UST, WA ALLSITES	Higher	2576, 0.488, WSW
<a href="#">279</a>	CHIHULY INC TACOMA	2101 S JEFFERSON AVE	WA ALLSITES, WA MANIFEST	Higher	2593, 0.491, WNW
<a href="#">BP280</a>	UNIVERSITY OF WASHIN	1904 COMMERCE ST	WA CSCSL, WA LUST, WA UST, WA ALLSITES	Higher	2593, 0.491, WNW
<a href="#">BS281</a>	WEST COAST FRUIT & P	448 E. 18TH ST.	WA ICR	Lower	2600, 0.492, North
<a href="#">BS282</a>	SUPERVALU HOLDINGS I	448 E 18TH ST	WA LUST, WA ALLSITES, WA CSCSL NFA, WA SPILLS, WA...	Lower	2600, 0.492, North
<a href="#">283</a>	SUPERVALU INC BLDG 1	420 E 18TH ST	WA ALLSITES, WA SPILLS, WA MANIFEST	Lower	2608, 0.494, North
<a href="#">BT284</a>	SHAUB-ELLISON PARCEL	1902 PACIFIC AVENUE	US BROWNFIELDS	Higher	2635, 0.499, NW
<a href="#">BT285</a>	SHAUB ELLISON CO TAC	1902 PACIFIC AVE	WA CSCSL, WA LUST, WA UST, WA ALLSITES	Higher	2635, 0.499, NW
<a href="#">BR286</a>	LILYBLAD PETROLEUM I	1313 E 25TH ST	WA SWF/LF, WA ALLSITES, RCRA NonGen / NLR, FINDS,...	Lower	2638, 0.500, ENE
<a href="#">BL287</a>	BETTE MCBRIER	1320 PUYALLUP AVE	WA CSCSL, WA UST, WA ALLSITES, WA ASBESTOS	Lower	2656, 0.503, ENE
<a href="#">288</a>	BNSF D ST PIPELINE	18TH & D ST	WA CSCSL, WA INST CONTROL, WA ALLSITES	Lower	2678, 0.507, NNW
<a href="#">BP289</a>	WA UW TACOMA BR CAMP	1930 C ST	SEMS-ARCHIVE, CORRACTS, RCRA-TSDF, WA ALLSITES,...	Higher	2707, 0.513, WNW
<a href="#">BP290</a>	R & R INVESTMENT	1920 C ST S	WA CSCSL, WA LUST, WA UST, WA ALLSITES	Higher	2707, 0.513, WNW
<a href="#">BT291</a>	WA UW TACOMA BRANCH	1900 COMMERCE	WA HSL, WA CSCSL, WA ALLSITES	Higher	2817, 0.534, NW
<a href="#">292</a>	TACOMA UNION STA	1717 PACIFIC AVE	WA CSCSL, WA ALLSITES, RCRA NonGen / NLR, FINDS,...	Lower	3028, 0.573, NW
<a href="#">293</a>	SUPERVALU NORTHWEST	1525 E D ST	WA HSL, WA CSCSL, WA LUST, WA UST, WA ALLSITES, WA.	Lower	3076, 0.583, North
<a href="#">294</a>	AMERICAN PETROLEUM E	2117 E RIVER ST	WA CSCSL, WA SWF/LF, WA ALLSITES, FINDS, ECHO, WA...	Lower	3217, 0.609, ENE
<a href="#">295</a>	CHEVRON BULK PLANT U	1656 E J ST	WA HSL, WA CSCSL, WA ALLSITES	Lower	3233, 0.612, NNE
<a href="#">296</a>	PILOT TRAVEL CENTER	1440 PUYALLUP AVE	WA CSCSL, WA UST, WA INST CONTROL, WA ALLSITES, WA	Lower	3259, 0.617, ENE
<a href="#">297</a>	PSE TACOMA HISTORICA	2200 E RIVER ST	WA CSCSL, WA ALLSITES, RCRA NonGen / NLR, FINDS,...	Lower	3262, 0.618, NE
<a href="#">298</a>	ROMAN MEAL COMPANY	2101 SO TACOMA WAY P	WA CSCSL, WA UST, WA ALLSITES	Higher	3305, 0.626, WNW
<a href="#">BU299</a>	PACIFIC QUICKSTOP	1548 PACIFIC AVE	WA HSL, WA CSCSL, WA LUST, WA UST, WA ALLSITES	Higher	3597, 0.681, NW
<a href="#">BU300</a>	PRAIRIE LINE TRAIL	1547 PACIFIC AVE	WA CSCSL, WA ALLSITES	Lower	3627, 0.687, NW
<a href="#">301</a>	TACOMA TAR PITS	PORTLAND AV & RIVER	SEMS, WA HSL, WA CSCSL, WA ALLSITES, CONSENT	Lower	3741, 0.709, NE
<a href="#">302</a>	UNION PACIFIC RAILRO	2300 CLEVELAND WAY	WA CSCSL, WA ALLSITES	Lower	3796, 0.719, ENE
<a href="#">303</a>	DOCK STREET	1501 E DOCK ST	WA HSL, WA CSCSL, WA LUST, WA UST, WA ALLSITES	Lower	3833, 0.726, NNW
<a href="#">304</a>	RAINIER RICHLITE CO	624 E 15TH ST	RCRA-VSQQ, WA CSCSL, WA LUST, WA ALLSITES, TRIS,...	Lower	3835, 0.726, North
<a href="#">305</a>	J M MARTINAC SHIPBUI	401 E 15TH ST	WA CSCSL, WA UST, WA INST CONTROL, WA ALLSITES, WA	Lower	3898, 0.738, NNW
<a href="#">BV306</a>	SUNNEN CRANE CO INC	2323 E Q ST	WA HSL, WA CSCSL, WA LUST, WA UST, WA ICR, WA...	Lower	3912, 0.741, East
<a href="#">307</a>	35TH ST LANDFILL CIT	S 35TH ST & PACIFIC	WA CSCSL, WA ALLSITES, FINDS	Higher	3917, 0.742, SSW
<a href="#">308</a>	TACOMA CITY CONVENTI	1500 BROADWAY	WA HSL, WA CSCSL, WA ALLSITES, FINDS	Higher	3921, 0.743, NW
<a href="#">309</a>	KAHNE & KAHNE PROPER	2117 YAKIMA AVE	WA CSCSL, WA ALLSITES	Higher	3922, 0.743, West
<a href="#">310</a>	TACOMA CHRISTIAN CEN	3523 MCKINLEY AVE	WA CSCSL, WA ALLSITES, WA ASBESTOS	Higher	3939, 0.746, SSE
<a href="#">BV311</a>	SEATTLE TRANSFER	1701 BAY ST	WA HSL, WA CSCSL, WA ALLSITES, FINDS	Lower	3939, 0.746, East



# MAPPED SITES SUMMARY

Target Property Address:  
602 E 25TH ST  
TACOMA, WA 98421

Click on Map ID to see full detail.

MAP ID	SITE NAME	ADDRESS	DATABASE ACRONYMS	RELATIVE ELEVATION	DIST (ft. & mi.) DIRECTION
<a href="#">BV312</a>	RENTAL SERVICE CORPO	2302 E Q ST	WA CSCSL, WA LUST, WA ALLSITES, RCRA NonGen / NLR,...	Lower	3945, 0.747, ENE
<a href="#">313</a>	TACOMA CENTRAL NO 1	2201 E PORTLAND AVE	WA HSL, WA CSCSL, WA LUST, WA ALLSITES, WA SPILLS,...	Lower	3985, 0.755, NE
<a href="#">314</a>	NEWMAN RECYCLING	409 E MORTON ST	WA HSL, WA CSCSL, WA ALLSITES, RCRA NonGen / NLR,...	Higher	4088, 0.774, South
<a href="#">315</a>	TACOMA METALS SITE	1919 PORTLAND AVE	WA HSL, WA CSCSL, WA VCP, WA ALLSITES, RCRA NonGen	Lower	4136, 0.783, NE
<a href="#">316</a>	CLEANER PRESSURE WAS	1820 E PORTLAND AVE	WA CSCSL, WA ALLSITES	Lower	4166, 0.789, NNE
<a href="#">317</a>	1502 MARKET ST TACOM	1502 MARKET ST	WA HSL, WA CSCSL, WA LUST, WA UST, WA ALLSITES	Higher	4291, 0.813, NW
<a href="#">318</a>	WRIGHT STREET APARTM	602 S WRIGHT AVE	WA CSCSL, WA ALLSITES, WA CDL, WA ASBESTOS	Higher	4344, 0.823, SW
<a href="#">319</a>	HERBERT C TISDALE CE	828 CENTER ST	WA CSCSL, WA LUST, WA UST, WA ALLSITES, FINDS	Higher	4376, 0.829, WSW
<a href="#">BW320</a>	SAUROS CLEANERAMA TA	1401 S PACIFIC AVE	WA HSL, WA CSCSL, WA INST CONTROL, WA ALLSITES,...	Higher	4391, 0.832, NW
<a href="#">BW321</a>	USPS DOWNTOWN TACOMA	S 14TH ST & COURT A	WA HSL, WA CSCSL, WA ALLSITES	Higher	4417, 0.837, NNW
<a href="#">322</a>	BNSF RAILROAD ROW MP	38.5 MILEPOST	WA CSCSL, WA ALLSITES	Lower	4474, 0.847, East
<a href="#">323</a>	UNION PACIFIC RAILRO	1228 ST PAUL AVE	WA CSCSL, WA ALLSITES	Lower	4487, 0.850, North
<a href="#">BX324</a>	SAGER PROPERTY	620 S 34TH ST	WA CSCSL, WA ALLSITES	Higher	4627, 0.876, SW
<a href="#">BX325</a>	VERNON ROBERT KEISTE	3401 S G ST	WA CSCSL, WA LUST, WA UST, WA ALLSITES	Higher	4696, 0.889, SW
<a href="#">326</a>	VILLAGIO II APARTMEN	1328 MARKET ST	WA CSCSL, WA ALLSITES, FINDS	Higher	4760, 0.902, NW
<a href="#">327</a>	CRITTENDON PROPERTY	2155 MARTIN LUTHER K	WA CSCSL, WA LUST, WA UST, WA ALLSITES	Higher	4864, 0.921, West
<a href="#">328</a>	SUPERIOR LINEN SERVI	1012 CENTER ST	WA HSL, WA CSCSL, WA LUST, WA UST, WA ALLSITES,...	Higher	5008, 0.948, WSW
<a href="#">329</a>	A STREET SITE	1201 A ST	WA CSCSL, WA LUST, WA ALLSITES, RCRA NonGen / NLR,...	Higher	5070, 0.960, NNW
<a href="#">330</a>	PETRICH MARINE DOCK	1118 TO 1120 E D ST	WA CSCSL, WA INST CONTROL, WA ALLSITES	Lower	5117, 0.969, North
<a href="#">331</a>	SWIFT RESIDENTIAL PR	3608 S D ST	WA CSCSL, WA ALLSITES	Higher	5185, 0.982, SSW



## EXECUTIVE SUMMARY

### **TARGET PROPERTY SEARCH RESULTS**

The target property was identified in the following records. For more information on this property see page 8 of the attached EDR Radius Map report:

Site	Database(s)	EPA ID
FREIGHTHOUSE SQUARE, 602 E 25TH ST TACOMA, WA 98421	WA CSCSL Site Status: Cleanup Started Clean Up Siteid: 14416 Facility ID: 206719 Soil: Confirmed Above Cleanup Levels Ground Water: Confirmed Above Cleanup Levels Contaminant Name: Arsenic Contaminant Name: Petroleum-Other Contaminant Name: Polycyclic Aromatic Hydrocarbons  WA ALLSITES Facility Id: 206719	N/A

### **DATABASES WITH NO MAPPED SITES**

No mapped sites were found in EDR's search of available ("reasonably ascertainable ") government records either on the target property or within the search radius around the target property for the following databases:

### **STANDARD ENVIRONMENTAL RECORDS**

#### ***Federal NPL site list***

NPL..... National Priority List  
Proposed NPL..... Proposed National Priority List Sites  
NPL LIENS..... Federal Superfund Liens

#### ***Federal Delisted NPL site list***

Delisted NPL..... National Priority List Deletions

#### ***Federal CERCLIS list***

FEDERAL FACILITY..... Federal Facility Site Information listing

#### ***Federal RCRA generators list***

RCRA-LQG..... RCRA - Large Quantity Generators

#### ***Federal institutional controls / engineering controls registries***

LUCIS..... Land Use Control Information System  
US ENG CONTROLS..... Engineering Controls Sites List



## EXECUTIVE SUMMARY

US INST CONTROLS..... Institutional Controls Sites List

### ***Federal ERNS list***

ERNS..... Emergency Response Notification System

### ***State and tribal leaking storage tank lists***

INDIAN LUST..... Leaking Underground Storage Tanks on Indian Land

### ***State and tribal registered storage tank lists***

FEMA UST..... Underground Storage Tank Listing

WA AST..... Aboveground Storage Tank Locations

INDIAN UST..... Underground Storage Tanks on Indian Land

### ***State and tribal voluntary cleanup sites***

INDIAN VCP..... Voluntary Cleanup Priority Listing

## **ADDITIONAL ENVIRONMENTAL RECORDS**

### ***Local Lists of Landfill / Solid Waste Disposal Sites***

WA SWTIRE..... Solid Waste Tire Facilities

INDIAN ODI..... Report on the Status of Open Dumps on Indian Lands

ODI..... Open Dump Inventory

DEBRIS REGION 9..... Torres Martinez Reservation Illegal Dump Site Locations

IHS OPEN DUMPS..... Open Dumps on Indian Land

### ***Local Lists of Hazardous waste / Contaminated Sites***

US HIST CDL..... Delisted National Clandestine Laboratory Register

WA HIST CDL..... List of Sites Contaminated by Clandestine Drug Labs

US CDL..... National Clandestine Laboratory Register

WA PFAS..... PFAS Contamination Site Location Listing

### ***Local Land Records***

LIENS 2..... CERCLA Lien Information

### ***Records of Emergency Release Reports***

HMIRS..... Hazardous Materials Information Reporting System

WA SPILLS 90..... SPILLS 90 data from FirstSearch

### ***Other Ascertainable Records***

FUDS..... Formerly Used Defense Sites

DOD..... Department of Defense Sites

SCRD DRYCLEANERS..... State Coalition for Remediation of Drycleaners Listing

US FIN ASSUR..... Financial Assurance Information

EPA WATCH LIST..... EPA WATCH LIST

TSCA..... Toxic Substances Control Act



## EXECUTIVE SUMMARY

SSTS.....	Section 7 Tracking Systems
ROD.....	Records Of Decision
RMP.....	Risk Management Plans
PRP.....	Potentially Responsible Parties
PADS.....	PCB Activity Database System
FTTS.....	FIFRA/ TSCA Tracking System - FIFRA (Federal Insecticide, Fungicide, & Rodenticide Act)/TSCA (Toxic Substances Control Act)
MLTS.....	Material Licensing Tracking System
COAL ASH DOE.....	Steam-Electric Plant Operation Data
COAL ASH EPA.....	Coal Combustion Residues Surface Impoundments List
PCB TRANSFORMER.....	PCB Transformer Registration Database
RADINFO.....	Radiation Information Database
HIST FTTS.....	FIFRA/TSCA Tracking System Administrative Case Listing
DOT OPS.....	Incident and Accident Data
FUSRAP.....	Formerly Utilized Sites Remedial Action Program
UMTRA.....	Uranium Mill Tailings Sites
LEAD SMELTERS.....	Lead Smelter Sites
US MINES.....	Mines Master Index File
ABANDONED MINES.....	Abandoned Mines
UXO.....	Unexploded Ordnance Sites
DOCKET HWC.....	Hazardous Waste Compliance Docket Listing
FUELS PROGRAM.....	EPA Fuels Program Registered Listing
WA AIRS.....	Washington Emissions Data System
WA COAL ASH.....	Coal Ash Disposal Site Listing
MINES MRDS.....	Mineral Resources Data System

### EDR RECOVERED GOVERNMENT ARCHIVES

#### ***Exclusive Recovered Govt. Archives***

WA RGA HWS.....	Recovered Government Archive State Hazardous Waste Facilities List
WA RGA LF.....	Recovered Government Archive Solid Waste Facilities List
WA RGA LUST.....	Recovered Government Archive Leaking Underground Storage Tank

### SURROUNDING SITES: SEARCH RESULTS

Surrounding sites were identified in the following databases.

Elevations have been determined from the USGS Digital Elevation Model and should be evaluated on a relative (not an absolute) basis. Relative elevation information between sites of close proximity should be field verified. Sites with an elevation equal to or higher than the target property have been differentiated below from sites with an elevation lower than the target property.

Page numbers and map identification numbers refer to the EDR Radius Map report where detailed data on individual sites can be reviewed.

Sites listed in ***bold italics*** are in multiple databases.

Unmappable (orphan) sites are not considered in the foregoing analysis.

### STANDARD ENVIRONMENTAL RECORDS

#### ***Federal CERCLIS list***



## EXECUTIVE SUMMARY

SEMS: SEMS (Superfund Enterprise Management System) tracks hazardous waste sites, potentially hazardous waste sites, and remedial activities performed in support of EPA's Superfund Program across the United States. The list was formerly known as CERCLIS, renamed to SEMS by the EPA in 2015. The list contains data on potentially hazardous waste sites that have been reported to the USEPA by states, municipalities, private companies and private persons, pursuant to Section 103 of the Comprehensive Environmental Response, Compensation, and Liability Act (CERCLA). This dataset also contains sites which are either proposed to or on the National Priorities List (NPL) and the sites which are in the screening and assessment phase for possible inclusion on the NPL.

A review of the SEMS list, as provided by EDR, and dated 07/29/2020 has revealed that there are 4 SEMS sites within approximately 0.5 miles of the target property.

<u>Equal/Higher Elevation</u>	<u>Address</u>	<u>Direction / Distance</u>	<u>Map ID</u>	<u>Page</u>
UNION PACIFIC RAILRO Site ID: 1000963 EPA Id: WAD980723613	JEFFERSON 25TH & CEN	W 1/4 - 1/2 (0.398 mi.)	AU193	1092
<u>Lower Elevation</u>	<u>Address</u>	<u>Direction / Distance</u>	<u>Map ID</u>	<u>Page</u>
TACOMA SPUR Site ID: 1001025 EPA Id: WAD980835789	24TH S AND EAST A (I	W 1/8 - 1/4 (0.180 mi.)	W94	333
<b>SUPERVALU AMMONIA RE</b> BURLINGTON NORTHERN Site ID: 1000960 EPA Id: WAD980723498	<b>590 E. 19TH</b> RIGHT-OF-WAY TAR PIT	<b>NNE 1/4 - 1/2 (0.441 mi.)</b> NE 1/4 - 1/2 (0.460 mi.)	<b>BE233</b> 245	<b>1286</b> 1376

### ***Federal CERCLIS NFRAP site list***

SEMS-ARCHIVE: SEMS-ARCHIVE (Superfund Enterprise Management System Archive) tracks sites that have no further interest under the Federal Superfund Program based on available information. The list was formerly known as the CERCLIS-NFRAP, renamed to SEMS ARCHIVE by the EPA in 2015. EPA may perform a minimal level of assessment work at a site while it is archived if site conditions change and/or new information becomes available. Archived sites have been removed and archived from the inventory of SEMS sites. Archived status indicates that, to the best of EPA's knowledge, assessment at a site has been completed and that EPA has determined no further steps will be taken to list the site on the National Priorities List (NPL), unless information indicates this decision was not appropriate or other considerations require a recommendation for listing at a later time. The decision does not necessarily mean that there is no hazard associated with a given site; it only means that, based upon available information, the location is not judged to be potential NPL site.

A review of the SEMS-ARCHIVE list, as provided by EDR, and dated 07/29/2020 has revealed that there is 1 SEMS-ARCHIVE site within approximately 0.5 miles of the target property.

<u>Lower Elevation</u>	<u>Address</u>	<u>Direction / Distance</u>	<u>Map ID</u>	<u>Page</u>
AMERICAN PLATING CO Site ID: 1000796 EPA Id: WAD083350231	2110 EAST D ST	NW 1/8 - 1/4 (0.200 mi.)	Z106	437



## EXECUTIVE SUMMARY

### ***Federal RCRA CORRACTS facilities list***

CORRACTS: CORRACTS is a list of handlers with RCRA Corrective Action Activity. This report shows which nationally-defined corrective action core events have occurred for every handler that has had corrective action activity.

A review of the CORRACTS list, as provided by EDR, and dated 06/15/2020 has revealed that there are 2 CORRACTS sites within approximately 1 mile of the target property.

<u>Equal/Higher Elevation</u>	<u>Address</u>	<u>Direction / Distance</u>	<u>Map ID</u>	<u>Page</u>
<b>WA UW TACOMA BR CAMP</b> EPA ID:: WAD980664718	<b>1930 C ST</b>	<b>WNW 1/2 - 1 (0.513 mi.)</b>	<b>BP289</b>	<b>1581</b>
<u>Lower Elevation</u>	<u>Address</u>	<u>Direction / Distance</u>	<u>Map ID</u>	<u>Page</u>
<b>AMERICAN PLATING</b> EPA ID:: WAD083350231	<b>2110 E D ST</b>	<b>NW 1/8 - 1/4 (0.200 mi.)</b>	<b>Z105</b>	<b>372</b>

### ***Federal RCRA generators list***

RCRA-SQG: RCRAInfo is EPA's comprehensive information system, providing access to data supporting the Resource Conservation and Recovery Act (RCRA) of 1976 and the Hazardous and Solid Waste Amendments (HSWA) of 1984. The database includes selective information on sites which generate, transport, store, treat and/or dispose of hazardous waste as defined by the Resource Conservation and Recovery Act (RCRA). Small quantity generators (SQGs) generate between 100 kg and 1,000 kg of hazardous waste per month.

A review of the RCRA-SQG list, as provided by EDR, and dated 06/15/2020 has revealed that there is 1 RCRA-SQG site within approximately 0.25 miles of the target property.

<u>Lower Elevation</u>	<u>Address</u>	<u>Direction / Distance</u>	<u>Map ID</u>	<u>Page</u>
<b>PUGET SOUND TIRE</b> EPA ID:: WAD052580180	<b>102 PUYALLUP RD</b>	<b>W 1/8 - 1/4 (0.217 mi.)</b>	<b>AB114</b>	<b>509</b>

RCRA-VSQG: RCRAInfo is EPA's comprehensive information system, providing access to data supporting the Resource Conservation and Recovery Act (RCRA) of 1976 and the Hazardous and Solid Waste Amendments (HSWA) of 1984. The database includes selective information on sites which generate, transport, store, treat and/or dispose of hazardous waste as defined by the Resource Conservation and Recovery Act (RCRA). Very small quantity generators (VSQGs) generate less than 100 kg of hazardous waste, or less than 1 kg of acutely hazardous waste per month.

A review of the RCRA-VSQG list, as provided by EDR, and dated 06/15/2020 has revealed that there is 1 RCRA-VSQG site within approximately 0.25 miles of the target property.

<u>Lower Elevation</u>	<u>Address</u>	<u>Direction / Distance</u>	<u>Map ID</u>	<u>Page</u>
<b>CARAUSTAR</b> EPA ID:: WAH000050232	<b>808 E 26TH ST</b>	<b>E 1/8 - 1/4 (0.131 mi.)</b>	<b>R85</b>	<b>299</b>



## EXECUTIVE SUMMARY

### State- and tribal - equivalent NPL

WA HSL: The Hazardous Sites List is a subset of the CSCSL Report. It includes sites which have been assessed and ranked using the Washington Ranking Method (WARM).

A review of the WA HSL list, as provided by EDR, and dated 02/26/2020 has revealed that there are 38 WA HSL sites within approximately 1 mile of the target property.

<u>Equal/Higher Elevation</u>	<u>Address</u>	<u>Direction / Distance</u>	<u>Map ID</u>	<u>Page</u>
<b>SOUND TRANSIT TACOMA</b> Facility Type: Hazardous Sites List FSID Number: 7912006 Facility Status: Cleanup Started	<b>115 S 26TH ST</b>	<b>WSW 1/8 - 1/4 (0.236 mi.)</b>	<b>AA118</b>	<b>534</b>
<b>FOREMOST DAIRY</b> Facility Type: Hazardous Sites List FSID Number: 22019 Facility Status: Cleanup Started	<b>2413 PACIFIC AVE S</b>	<b>W 1/4 - 1/2 (0.283 mi.)</b>	<b>AE136</b>	<b>641</b>
<b>US BANK PACIFIC AVE</b> Facility Type: Hazardous Sites List FSID Number: 10919 Facility Status: Cleanup Started	<b>2317 PACIFIC AVE</b>	<b>W 1/4 - 1/2 (0.300 mi.)</b>	<b>AK142</b>	<b>649</b>
<b>28TH ST CITY OF TACO</b> Facility Type: Hazardous Sites List FSID Number: 362821 Facility Status: Cleanup Started	<b>2801 PACIFIC AVE</b>	<b>SW 1/4 - 1/2 (0.348 mi.)</b>	<b>AS170</b>	<b>827</b>
<b>25TH &amp; HOLGATE S TAC</b> Facility Type: Hazardous Sites List FSID Number: 16358 Facility Status: Cleanup Started	<b>25TH &amp; HOLGATE S</b>	<b>W 1/4 - 1/2 (0.397 mi.)</b>	<b>AU192</b>	<b>1090</b>
<b>PUGNETTI PARK</b> Facility Type: Hazardous Sites List FSID Number: 42385149 Facility Status: Awaiting Cleanup	<b>2085 PACIFIC AVE S</b>	<b>WNW 1/4 - 1/2 (0.409 mi.)</b>	<b>AY206</b>	<b>1126</b>
<b>BNSF S HOOD ST RENTA</b> Facility Type: Hazardous Sites List FSID Number: 969 Facility Status: Awaiting Cleanup	<b>S HOOD ST</b>	<b>WSW 1/4 - 1/2 (0.444 mi.)</b>	<b>BC237</b>	<b>1333</b>
<b>UNION PACIFIC RR TUN</b> Facility Type: Hazardous Sites List FSID Number: 1292 Facility Status: Awaiting Cleanup	<b>JEFFERSON &amp; 25TH &amp; C</b>	<b>W 1/4 - 1/2 (0.472 mi.)</b>	<b>260</b>	<b>1408</b>
<b>WA UW TACOMA BRANCH</b> Facility Type: Hazardous Sites List FSID Number: 1325 Facility Status: Cleanup Started	<b>1900 COMMERCE</b>	<b>NW 1/2 - 1 (0.534 mi.)</b>	<b>BT291</b>	<b>1638</b>
<b>PACIFIC QUICKSTOP</b> Facility Type: Hazardous Sites List FSID Number: 74455879 Facility Status: Cleanup Started	<b>1548 PACIFIC AVE</b>	<b>NW 1/2 - 1 (0.681 mi.)</b>	<b>BU299</b>	<b>1710</b>
<b>TACOMA CITY CONVENTI</b> Facility Type: Hazardous Sites List	<b>1500 BROADWAY</b>	<b>NW 1/2 - 1 (0.743 mi.)</b>	<b>308</b>	<b>1880</b>



## EXECUTIVE SUMMARY

FSID Number: 8168704

Facility Status: Awaiting Cleanup

### **NEWMAN RECYCLING**

Facility Type: Hazardous Sites List

FSID Number: 69871828

Facility Status: Awaiting Cleanup

**409 E MORTON ST**

**S 1/2 - 1 (0.774 mi.)**

**314**

**1928**

### **1502 MARKET ST TACOM**

Facility Type: Hazardous Sites List

FSID Number: 72222742

Facility Status: Cleanup Started

**1502 MARKET ST**

**NW 1/2 - 1 (0.813 mi.)**

**317**

**1957**

### **SAUROS CLEANERAMA TA**

Facility Type: Hazardous Sites List

FSID Number: 4339824

Facility Status: CC-Perf. Monitoring

**1401 S PACIFIC AVE**

**NW 1/2 - 1 (0.832 mi.)**

**BW320**

**1970**

### **USPS DOWNTOWN TACOMA**

Facility Type: Hazardous Sites List

FSID Number: 99997000

Facility Status: Awaiting Cleanup

**S 14TH ST & COURT A**

**NNW 1/2 - 1 (0.837 mi.)**

**BW321**

**2006**

### **SUPERIOR LINEN SERVI**

Facility Type: Hazardous Sites List

FSID Number: 5937369

Facility Status: Cleanup Started

**1012 CENTER ST**

**WSW 1/2 - 1 (0.948 mi.)**

**328**

**2028**

### **Lower Elevation**

### **Address**

### **Direction / Distance**

### **Map ID**

### **Page**

### **STONE PROPERTY TRANS**

Facility Type: Hazardous Sites List

FSID Number: 3782573

Facility Status: Cleanup Started

**E 25TH & E C ST**

**W 0 - 1/8 (0.078 mi.)**

**M51**

**205**

### **CLEVINGER TRUCK SERV**

Facility Type: Hazardous Sites List

FSID Number: 3291385

Facility Status: Cleanup Started

**423 PUYALLUP AVE**

**NNW 0 - 1/8 (0.096 mi.)**

**L64**

**258**

### **SOUTH SOUND RADIATOR**

Facility Type: Hazardous Sites List

FSID Number: 8785404

Facility Status: Awaiting Cleanup

**509 PUYALLUP AVE**

**N 0 - 1/8 (0.097 mi.)**

**L69**

**269**

### **BNSF TACOMA FUELING**

Facility Type: Hazardous Sites List

FSID Number: 7981609

Facility Status: Awaiting Cleanup

**1001 PUYALLUP AVE**

**N 1/8 - 1/4 (0.126 mi.)**

**81**

**296**

### **SMURFIT STONE CONTAI**

Facility Type: Hazardous Sites List

FSID Number: 17167958

Facility Status: Cleanup Started

**817 E 27TH ST**

**ESE 1/8 - 1/4 (0.158 mi.)**

**U90**

**328**

### **BNRR TACOMA YARD PAR**

Facility Type: Hazardous Sites List

FSID Number: 1267

Facility Status: Cleanup Started

**21ST ST & S D ST**

**NNW 1/8 - 1/4 (0.246 mi.)**

**AC121**

**553**

### **BNRR TACOMA YARD PAR**

Facility Type: Hazardous Sites List

**21ST ST & S D ST**

**NNW 1/8 - 1/4 (0.246 mi.)**

**AC122**

**555**



## EXECUTIVE SUMMARY

FSID Number: 3466912 Facility Status: Awaiting Cleanup				
<b>BNRR TACOMA YARD PAR</b>	<b>21ST &amp; S D ST</b>	<b>NNW 1/4 - 1/2 (0.262 mi.)</b>	<b>129</b>	<b>585</b>
Facility Type: Hazardous Sites List FSID Number: 91663719 Facility Status: Cleanup Started				
<b>STANDARD CHEMICAL CO</b>	<b>2159 DOCK ST</b>	<b>WNW 1/4 - 1/2 (0.281 mi.)</b>	<b>AH135</b>	<b>637</b>
Facility Type: Hazardous Sites List FSID Number: 85776142 Facility Status: CC-Perf. Monitoring				
<b>TACOMA COAL GASIFICA</b>	<b>22ND ST &amp; A ST</b>	<b>WNW 1/4 - 1/2 (0.318 mi.)</b>	<b>AI151</b>	<b>755</b>
Facility Type: Hazardous Sites List FSID Number: 1249 Facility Status: Cleanup Started				
<b>TACOMA REDEVELOPMENT</b>	<b>THEA FOSS WATERWAY</b>	<b>NW 1/4 - 1/2 (0.376 mi.)</b>	<b>180</b>	<b>892</b>
Facility Type: Hazardous Sites List FSID Number: 1263 Facility Status: CC-Perf. Monitoring				
<b>MAJOR PETROLEUM B.P.</b>	<b>1302 PUYALLUP AVE</b>	<b>ENE 1/4 - 1/2 (0.466 mi.)</b>	<b>BL249</b>	<b>1385</b>
Facility Type: Hazardous Sites List FSID Number: 61931157 Facility Status: Cleanup Started				
<b>WASHINGTON STATE HIS</b>	<b>1911 PACIFIC AVE</b>	<b>NW 1/4 - 1/2 (0.467 mi.)</b>	<b>BJ251</b>	<b>1393</b>
Facility Type: Hazardous Sites List FSID Number: 4553045 Facility Status: Awaiting Cleanup				
<b>TRUCK RAIL HANDLING</b>	<b>457 E 18TH ST</b>	<b>NNE 1/4 - 1/2 (0.480 mi.)</b>	<b>BQ268</b>	<b>1426</b>
Facility Type: Hazardous Sites List FSID Number: 63316697 Facility Status: Awaiting Cleanup				
<b>SUPERVALU NORTHWEST</b>	<b>1525 E D ST</b>	<b>N 1/2 - 1 (0.583 mi.)</b>	<b>293</b>	<b>1645</b>
Facility Type: Hazardous Sites List FSID Number: 46295623 Facility Status: Cleanup Started				
<b>CHEVRON BULK PLANT U</b>	<b>1656 E J ST</b>	<b>NNE 1/2 - 1 (0.612 mi.)</b>	<b>295</b>	<b>1671</b>
Facility Type: Hazardous Sites List FSID Number: 1234 Facility Status: Cleanup Started				
<b>TACOMA TAR PITS</b>	<b>PORTLAND AV &amp; RIVER</b>	<b>NE 1/2 - 1 (0.709 mi.)</b>	<b>301</b>	<b>1720</b>
Facility Type: Hazardous Sites List FSID Number: 221 Facility Status: CC-Perf. Monitoring				
<b>DOCK STREET</b>	<b>1501 E DOCK ST</b>	<b>NNW 1/2 - 1 (0.726 mi.)</b>	<b>303</b>	<b>1725</b>
Facility Type: Hazardous Sites List FSID Number: 12454784 Facility Status: Cleanup Started				
<b>SUNNEN CRANE CO INC</b>	<b>2323 E Q ST</b>	<b>E 1/2 - 1 (0.741 mi.)</b>	<b>BV306</b>	<b>1876</b>
Facility Type: Hazardous Sites List FSID Number: 61656248 Facility Status: Cleanup Started				
<b>SEATTLE TRANSFER</b>	<b>1701 BAY ST</b>	<b>E 1/2 - 1 (0.746 mi.)</b>	<b>BV311</b>	<b>1889</b>



## EXECUTIVE SUMMARY

Facility Type: Hazardous Sites List  
 FSID Number: 1228  
 Facility Status: Awaiting Cleanup

**TACOMA CENTRAL NO 1**                      **2201 E PORTLAND AVE**                      **NE 1/2 - 1 (0.755 mi.)**                      **313**                      **1924**

Facility Type: Hazardous Sites List  
 FSID Number: 92562654  
 Facility Status: Cleanup Started

**TACOMA METALS SITE**                      **1919 PORTLAND AVE**                      **NE 1/2 - 1 (0.783 mi.)**                      **315**                      **1938**

Facility Type: Hazardous Sites List  
 FSID Number: 1257  
 Facility Status: Cleanup Started

### **State- and tribal - equivalent CERCLIS**

WA CSCSL: The State Hazardous Waste Sites records are the states' equivalent to CERCLIS. These sites may or may not already be listed on the federal CERCLIS list. Priority sites planned for cleanup using state funds (state equivalent of Superfund) are identified along with sites where cleanup will be paid for by potentially responsible parties. The data come from the Department of Ecology's Confirmed & Suspected Contaminated Sites List.

A review of the WA CSCSL list, as provided by EDR, and dated 07/13/2020 has revealed that there are 89 WA CSCSL sites within approximately 1 mile of the target property.

<u>Equal/Higher Elevation</u>	<u>Address</u>	<u>Direction / Distance</u>	<u>Map ID</u>	<u>Page</u>
<b>SOUND TRANSIT TACOMA</b> Site Status: Cleanup Started Clean Up Siteid: 1107 Facility ID: 7912006 Soil: Confirmed Above Cleanup Levels Soil: Below Cleanup Levels Ground Water: Confirmed Above Cleanup Levels Ground Water: Below Cleanup Levels Ground Water: Suspected Contaminant Name: Metals Priority Pollutants Contaminant Name: Non-Halogenated Solvents Contaminant Name: Petroleum Products-Unspecified Contaminant Name: Polycyclic Aromatic Hydrocarbons	<b>115 S 26TH ST</b>	<b>WSW 1/8 - 1/4 (0.236 mi.)</b>	<b>AA118</b>	<b>534</b>
<b>HOLLAND QUALITY CLEA</b> Site Status: Cleanup Started Clean Up Siteid: 10614 Facility ID: 81634828 Soil: Below Cleanup Levels Soil: Confirmed Above Cleanup Levels Contaminant Name: Benzene Contaminant Name: Lead Contaminant Name: Other Non-Halogenated Organics Contaminant Name: Petroleum-Gasoline	<b>102 S 24TH ST</b>	<b>W 1/8 - 1/4 (0.247 mi.)</b>	<b>AB123</b>	<b>556</b>
<b>PINGCO INTERNATIONAL</b> Site Status: Cleanup Started Clean Up Siteid: 7756 Facility ID: 7640591	<b>102 S 26TH ST</b>	<b>WSW 1/4 - 1/2 (0.255 mi.)</b>	<b>AD126</b>	<b>568</b>



## EXECUTIVE SUMMARY

Soil: Confirmed Above Cleanup Levels  
Ground Water: Confirmed Above Cleanup Levels  
Contaminant Name: Petroleum-Other

**TEXACO #63 232 0351**      **2523 PACIFIC AVE.**      **WSW 1/4 - 1/2 (0.273 mi.)**      **AF133**      **633**

Site Status: Cleanup Started  
Clean Up Siteid: 6150  
Facility ID: 47212644  
Soil: Confirmed Above Cleanup Levels  
Ground Water: Confirmed Above Cleanup Levels  
Contaminant Name: Arsenic  
Contaminant Name: Petroleum-Other

**FOREMOST DAIRY**      **2413 PACIFIC AVE S**      **W 1/4 - 1/2 (0.283 mi.)**      **AE136**      **641**

Site Status: Cleanup Started  
Clean Up Siteid: 11443  
Facility ID: 22019  
Soil: Confirmed Above Cleanup Levels  
Contaminant Name: Petroleum-Gasoline

**CHEERS RESTAURANT**      **2611 PACIFIC AVE**      **WSW 1/4 - 1/2 (0.288 mi.)**      **AD137**      **645**

Site Status: Cleanup Started  
Clean Up Siteid: 11744  
Facility ID: 20251  
Soil: Confirmed Above Cleanup Levels  
Contaminant Name: Petroleum-Gasoline

**US BANK PACIFIC AVE**      **2317 PACIFIC AVE**      **W 1/4 - 1/2 (0.300 mi.)**      **AK142**      **649**

Site Status: Cleanup Started  
Clean Up Siteid: 12405  
Facility ID: 10919  
Soil: Confirmed Above Cleanup Levels  
Ground Water: Confirmed Above Cleanup Levels  
Contaminant Name: Benzene  
Contaminant Name: Lead  
Contaminant Name: Petroleum-Gasoline

**MCKINLEY PARK**      **907 UPPER PARK ST**      **SSE 1/4 - 1/2 (0.309 mi.)**      **144**      **748**

Site Status: Awaiting Cleanup  
Clean Up Siteid: 11450  
Facility ID: 12317  
Soil: Confirmed Above Cleanup Levels  
Contaminant Name: Polycyclic Aromatic Hydrocarbons

**28TH ST CITY OF TACO**      **2801 PACIFIC AVE**      **SW 1/4 - 1/2 (0.348 mi.)**      **AS170**      **827**

Site Status: Cleanup Started  
Clean Up Siteid: 3208  
Facility ID: 362821  
Soil: Confirmed Above Cleanup Levels  
Contaminant Name: Petroleum Products-Unspecified

**SMITTYS FLEET SVC IN**      **2718 PACIFIC AVE**      **WSW 1/4 - 1/2 (0.349 mi.)**      **AO172**      **848**

Site Status: Awaiting Cleanup  
Clean Up Siteid: 7678  
Facility ID: 5947319  
Soil: Confirmed Above Cleanup Levels  
Contaminant Name: Petroleum-Other

**ON THE WATER LLC**      **2502 S C ST**      **W 1/4 - 1/2 (0.379 mi.)**      **AU184**      **936**

Site Status: Awaiting Cleanup



## EXECUTIVE SUMMARY

<b>25TH &amp; HOLGATE S TAC</b>	<b>25TH &amp; HOLGATE S</b>	<b>W 1/4 - 1/2 (0.397 mi.)</b>	<b>AU192</b>	<b>1090</b>
Site Status: Cleanup Started				
Clean Up Siteid: 1763				
Facility ID: 16358				
Soil: Confirmed Above Cleanup Levels				
Ground Water: Suspected				
Contaminant Name: Metals Priority Pollutants				
Contaminant Name: Petroleum Products-Unspecified				
<b>WA DOT DEDENTE BUILD</b>	<b>2101 PACIFIC AVENUE</b>	<b>WNW 1/4 - 1/2 (0.407 mi.)</b>	<b>AY203</b>	<b>1122</b>
Site Status: Cleanup Started				
Clean Up Siteid: 11064				
Facility ID: 92371125				
Soil: Confirmed Above Cleanup Levels				
Ground Water: Confirmed Above Cleanup Levels				
Contaminant Name: Petroleum-Other				
<b>PUGNETTI PARK</b>	<b>2085 PACIFIC AVE S</b>	<b>WNW 1/4 - 1/2 (0.409 mi.)</b>	<b>AY206</b>	<b>1126</b>
Site Status: Cleanup Started				
Clean Up Siteid: 4448				
Facility ID: 42385149				
Soil: Confirmed Above Cleanup Levels				
Ground Water: Suspected				
Contaminant Name: Non-Halogenated Solvents				
Contaminant Name: Petroleum Products-Unspecified				
Surface Water: Confirmed Above Cleanup Levels				
<b>WSDOT SR 705 ON RAMP</b>		<b>SW 1/4 - 1/2 (0.424 mi.)</b>	<b>225</b>	<b>1210</b>
Site Status: Cleanup Started				
Clean Up Siteid: 14642				
Facility ID: 27197				
Soil: Confirmed Above Cleanup Levels				
Contaminant Name: Lead				
<b>COLUMBIA ENERGY RESO</b>	<b>2120 S C ST</b>	<b>WNW 1/4 - 1/2 (0.441 mi.)</b>	<b>BF234</b>	<b>1287</b>
Site Status: Cleanup Started				
Clean Up Siteid: 11837				
Facility ID: 43392187				
Soil: Confirmed Above Cleanup Levels				
Contaminant Name: Petroleum-Other				
Contaminant Name: Polycyclic Aromatic Hydrocarbons				
<b>BNSF S HOOD ST RENTA</b>	<b>S HOOD ST</b>	<b>WSW 1/4 - 1/2 (0.444 mi.)</b>	<b>BC237</b>	<b>1333</b>
Site Status: Awaiting Cleanup				
Clean Up Siteid: 51				
Facility ID: 969				
Soil: Confirmed Above Cleanup Levels				
Contaminant Name: Petroleum Products-Unspecified				
<b>UNION PACIFIC RR TUN</b>	<b>JEFFERSON &amp; 25TH &amp; C</b>	<b>W 1/4 - 1/2 (0.472 mi.)</b>	<b>260</b>	<b>1408</b>
Site Status: Awaiting Cleanup				
Clean Up Siteid: 3259				



## EXECUTIVE SUMMARY

<b>CAMARANO BROTHERS</b>	<b>2340 JEFFERSON AVE</b>	<b>W 1/4 - 1/2 (0.474 mi.)</b>	<b>BK262</b>	<b>1419</b>
Site Status: Cleanup Started				
Clean Up Siteid: 8023				
Facility ID: 14192885				
Soil: Below Cleanup Levels				
Soil: Confirmed Above Cleanup Levels				
Contaminant Name: Benzene				
Contaminant Name: Lead				
Contaminant Name: Other Non-Halogenated Organics				
Contaminant Name: Petroleum-Gasoline				
<b>UNIVERSITY OF WASHIN</b>	<b>1904 COMMERCE ST</b>	<b>WNW 1/4 - 1/2 (0.491 mi.)</b>	<b>BP280</b>	<b>1535</b>
Site Status: Cleanup Started				
Clean Up Siteid: 7788				
Facility ID: 8411422				
Soil: Confirmed Above Cleanup Levels				
Ground Water: Confirmed Above Cleanup Levels				
Contaminant Name: Petroleum-Other				
<b>SHAUB ELLISON CO TAC</b>	<b>1902 PACIFIC AVE</b>	<b>NW 1/4 - 1/2 (0.499 mi.)</b>	<b>BT285</b>	<b>1561</b>
Site Status: Cleanup Started				
Clean Up Siteid: 7568				
Facility ID: 4283388				
Soil: Confirmed Above Cleanup Levels				
Contaminant Name: Petroleum-Other				
<b>R &amp; R INVESTMENT</b>	<b>1920 C ST S</b>	<b>WNW 1/2 - 1 (0.513 mi.)</b>	<b>BP290</b>	<b>1633</b>
Site Status: Cleanup Started				
Clean Up Siteid: 9505				
Facility ID: 51567736				
Soil: Confirmed Above Cleanup Levels				
Contaminant Name: Petroleum-Other				
<b>WA UW TACOMA BRANCH</b>	<b>1900 COMMERCE</b>	<b>NW 1/2 - 1 (0.534 mi.)</b>	<b>BT291</b>	<b>1638</b>
Site Status: Cleanup Started				
Clean Up Siteid: 141				
Facility ID: 1325				
Soil: Confirmed Above Cleanup Levels				
Ground Water: Confirmed Above Cleanup Levels				
Contaminant Name: Base/Neutral/Acid Organics				
Contaminant Name: Halogenated Organics				
Contaminant Name: Petroleum Products-Unspecified				
<b>ROMAN MEAL COMPANY</b>	<b>2101 SO TACOMA WAY P</b>	<b>WNW 1/2 - 1 (0.626 mi.)</b>	<b>298</b>	<b>1707</b>
Site Status: Awaiting Cleanup				
Clean Up Siteid: 14707				
Facility ID: 9985951				
Soil: Confirmed Above Cleanup Levels				
Soil: Below Cleanup Levels				
Ground Water: Suspected				
Contaminant Name: Arsenic				
Contaminant Name: Lead				



## EXECUTIVE SUMMARY

Contaminant Name: Metals - Other  
 Contaminant Name: Petroleum-Diesel  
 Contaminant Name: Petroleum-Other

<b>PACIFIC QUICKSTOP</b>	<b>1548 PACIFIC AVE</b>	<b>NW 1/2 - 1 (0.681 mi.)</b>	<b>BU299</b>	<b>1710</b>
Site Status: Cleanup Started Clean Up Siteid: 6609 Facility ID: 74455879 Soil: Confirmed Above Cleanup Levels Ground Water: Confirmed Above Cleanup Levels Contaminant Name: Metals Priority Pollutants Contaminant Name: Non-Halogenated Solvents Contaminant Name: Petroleum-Other				
<b>35TH ST LANDFILL CIT</b>	<b>S 35TH ST &amp; PACIFIC</b>	<b>SSW 1/2 - 1 (0.742 mi.)</b>	<b>307</b>	<b>1878</b>
Site Status: Cleanup Started Clean Up Siteid: 341 Facility ID: 5774537 Soil: Confirmed Above Cleanup Levels Soil: Suspected Ground Water: Suspected Contaminant Name: Arsenic Contaminant Name: Metals Priority Pollutants Contaminant Name: Petroleum Products-Unspecified Contaminant Name: Polycyclic Aromatic Hydrocarbons Surface Water: Confirmed Above Cleanup Levels				
<b>TACOMA CITY CONVENTI</b>	<b>1500 BROADWAY</b>	<b>NW 1/2 - 1 (0.743 mi.)</b>	<b>308</b>	<b>1880</b>
Site Status: Awaiting Cleanup Clean Up Siteid: 4023 Facility ID: 8168704 Ground Water: Confirmed Above Cleanup Levels Contaminant Name: Halogenated Organics Contaminant Name: Petroleum Products-Unspecified Surface Water: Suspected				
<b>KAHNE &amp; KAHNE PROPER</b>	<b>2117 YAKIMA AVE</b>	<b>W 1/2 - 1 (0.743 mi.)</b>	<b>309</b>	<b>1882</b>
Site Status: Awaiting Cleanup Clean Up Siteid: 14550 Facility ID: 54136 Soil: Confirmed Above Cleanup Levels Contaminant Name: Lead Contaminant Name: Metals - Other				
<b>TACOMA CHRISTIAN CEN</b>	<b>3523 MCKINLEY AVE</b>	<b>SSE 1/2 - 1 (0.746 mi.)</b>	<b>310</b>	<b>1883</b>
Site Status: Awaiting Cleanup Clean Up Siteid: 13145 Facility ID: 24192 Soil: Suspected Contaminant Name: Petroleum-Other				
<b>NEWMAN RECYCLING</b>	<b>409 E MORTON ST</b>	<b>S 1/2 - 1 (0.774 mi.)</b>	<b>314</b>	<b>1928</b>
Site Status: Awaiting Cleanup Clean Up Siteid: 4620 Facility ID: 69871828 Soil: Confirmed Above Cleanup Levels Ground Water: Suspected Contaminant Name: Metals Priority Pollutants Contaminant Name: Petroleum Products-Unspecified				
<b>1502 MARKET ST TACOM</b>	<b>1502 MARKET ST</b>	<b>NW 1/2 - 1 (0.813 mi.)</b>	<b>317</b>	<b>1957</b>



## EXECUTIVE SUMMARY

Site Status: Cleanup Started  
 Clean Up Siteid: 6561  
 Facility ID: 72222742  
 Soil: Confirmed Above Cleanup Levels  
 Ground Water: Confirmed Above Cleanup Levels  
 Contaminant Name: Petroleum-Other

**WRIGHT STREET APARTM**                      **602 S WRIGHT AVE**                      **SW 1/2 - 1 (0.823 mi.)**                      **318**                      **1961**

Site Status: Cleanup Started  
 Clean Up Siteid: 2887  
 Facility ID: 66566232  
 Soil: Confirmed Above Cleanup Levels  
 Soil: Below Cleanup Levels  
 Contaminant Name: Benzene  
 Contaminant Name: Petroleum Products-Unspecified  
 Contaminant Name: Petroleum-Gasoline  
 Contaminant Name: Petroleum-Other  
 Contaminant Name: Polychlorinated biPhenyls (PCB)  
*\*Additional key fields are available in the Map Findings section*

**HERBERT C TISDALE CE**                      **828 CENTER ST**                      **WSW 1/2 - 1 (0.829 mi.)**                      **319**                      **1967**

Site Status: Cleanup Started  
 Clean Up Siteid: 6101  
 Facility ID: 44822392  
 Soil: Confirmed Above Cleanup Levels  
 Contaminant Name: Petroleum-Gasoline

**SAUROS CLEANERAMA TA**                      **1401 S PACIFIC AVE**                      **NW 1/2 - 1 (0.832 mi.)**                      **BW320**                      **1970**

Site Status: CC-Perf. Monitoring  
 Clean Up Siteid: 3310  
 Facility ID: 4339824  
 Soil: Confirmed Above Cleanup Levels  
 Soil: Suspected  
 Ground Water: Confirmed Above Cleanup Levels  
 Contaminant Name: Halogenated Organics  
 Contaminant Name: Halogenated Solvents  
 Contaminant Name: Metals Priority Pollutants  
 Contaminant Name: Non-Halogenated Solvents

**USPS DOWNTOWN TACOMA**                      **S 14TH ST & COURT A**                      **NNW 1/2 - 1 (0.837 mi.)**                      **BW321**                      **2006**

Site Status: Awaiting Cleanup  
 Clean Up Siteid: 4741  
 Facility ID: 99997000  
 Soil: Confirmed Above Cleanup Levels  
 Contaminant Name: Metals Priority Pollutants  
 Contaminant Name: Non-Halogenated Solvents  
 Contaminant Name: Petroleum Products-Unspecified  
 Contaminant Name: Polycyclic Aromatic Hydrocarbons

**SAGER PROPERTY**                      **620 S 34TH ST**                      **SW 1/2 - 1 (0.876 mi.)**                      **BX324**                      **2011**

Site Status: Awaiting Cleanup  
 Clean Up Siteid: 468  
 Facility ID: 7627912  
 Soil: Confirmed Above Cleanup Levels  
 Ground Water: Suspected  
 Contaminant Name: Petroleum Products-Unspecified

**VERNON ROBERT KEISTE**                      **3401 S G ST**                      **SW 1/2 - 1 (0.889 mi.)**                      **BX325**                      **2012**

Site Status: Cleanup Started



## EXECUTIVE SUMMARY

Clean Up Siteid: 10441  
 Facility ID: 76281298  
 Soil: Below Cleanup Levels  
 Soil: Confirmed Above Cleanup Levels  
 Contaminant Name: Benzene  
 Contaminant Name: Lead  
 Contaminant Name: Metals - Other  
 Contaminant Name: Other Halogenated Organics  
 Contaminant Name: Other Non-Halogenated Organics  
*\*Additional key fields are available in the Map Findings section*

**VILLAGIO II APARTMEN** **1328 MARKET ST** **NW 1/2 - 1 (0.902 mi.)** **326** **2022**

Site Status: Cleanup Started  
 Clean Up Siteid: 2017  
 Facility ID: 5317009  
 Soil: Confirmed Above Cleanup Levels  
 Soil: Remediated  
 Ground Water: Suspected  
 Contaminant Name: Benzene  
 Contaminant Name: Non-Halogenated Solvents  
 Contaminant Name: Petroleum Products-Unspecified  
 Contaminant Name: Petroleum-Gasoline  
 Contaminant Name: Petroleum-Other  
*\*Additional key fields are available in the Map Findings section*

**CRITTENDON PROPERTY** **2155 MARTIN LUTHER K** **W 1/2 - 1 (0.921 mi.)** **327** **2025**

Site Status: Cleanup Started  
 Clean Up Siteid: 5344  
 Facility ID: 4588908  
 Soil: Confirmed Above Cleanup Levels  
 Ground Water: Suspected  
 Contaminant Name: Non-Halogenated Solvents  
 Contaminant Name: Petroleum Products-Unspecified  
 Contaminant Name: Petroleum-Other

**SUPERIOR LINEN SERVI** **1012 CENTER ST** **WSW 1/2 - 1 (0.948 mi.)** **328** **2028**

Site Status: Cleanup Started  
 Clean Up Siteid: 5383  
 Facility ID: 5937369  
 Soil: Suspected  
 Soil: Confirmed Above Cleanup Levels  
 Ground Water: Confirmed Above Cleanup Levels  
 Contaminant Name: Halogenated Organics  
 Contaminant Name: Petroleum-Other

**A STREET SITE** **1201 A ST** **NNW 1/2 - 1 (0.960 mi.)** **329** **2052**

Site Status: Cleanup Started  
 Clean Up Siteid: 3386  
 Facility ID: 22366696  
 Soil: Confirmed Above Cleanup Levels  
 Ground Water: Confirmed Above Cleanup Levels  
 Contaminant Name: Non-Halogenated Solvents  
 Contaminant Name: Petroleum Products-Unspecified

**SWIFT RESIDENTIAL PR** **3608 S D ST** **SSW 1/2 - 1 (0.982 mi.)** **331** **2072**

Site Status: Cleanup Started  
 Clean Up Siteid: 13112  
 Facility ID: 9579



## EXECUTIVE SUMMARY

Soil: Confirmed Above Cleanup Levels  
Contaminant Name: Petroleum-Other

<u>Lower Elevation</u>	<u>Address</u>	<u>Direction / Distance</u>	<u>Map ID</u>	<u>Page</u>
<b>SPRING AIR NW DIV CA</b> Site Status: Cleanup Started Clean Up Siteid: 5476 Facility ID: 9111625 Soil: Confirmed Above Cleanup Levels Soil: Below Cleanup Levels Ground Water: Confirmed Above Cleanup Levels Contaminant Name: Petroleum Products-Unspecified Contaminant Name: Petroleum-Other Contaminant Name: Polychlorinated biPhenyls (PCB)	<b>725 E 25TH ST</b>	<b>ENE 0 - 1/8 (0.047 mi.)</b>	<b>G18</b>	<b>65</b>
<b>FORMER TEXACO SERVIC</b> Site Status: Cleanup Started Clean Up Siteid: 14432 Facility ID: 78349 Soil: Below Cleanup Levels Soil: Confirmed Above Cleanup Levels Ground Water: Confirmed Above Cleanup Levels Contaminant Name: Arsenic Contaminant Name: Lead Contaminant Name: Metals - Other Contaminant Name: Petroleum-Gasoline	<b>704 PUYALLUP AVE</b>	<b>NE 0 - 1/8 (0.066 mi.)</b>	<b>K34</b>	<b>173</b>
<b>STONE PROPERTY TRANS</b> Site Status: Cleanup Started Clean Up Siteid: 401 Facility ID: 3782573 Soil: Confirmed Above Cleanup Levels Soil: Below Cleanup Levels Ground Water: Suspected Contaminant Name: Arsenic Contaminant Name: Metals Priority Pollutants Contaminant Name: Non-Halogenated Solvents Contaminant Name: Petroleum Products-Unspecified Contaminant Name: Polycyclic Aromatic Hydrocarbons	<b>E 25TH &amp; E C ST</b>	<b>W 0 - 1/8 (0.078 mi.)</b>	<b>M51</b>	<b>205</b>
<b>CLEVINGER TRUCK SERV</b> Site Status: Cleanup Started Clean Up Siteid: 5316 Facility ID: 3291385 Soil: Confirmed Above Cleanup Levels Ground Water: Suspected Contaminant Name: Metals Priority Pollutants Contaminant Name: Non-Halogenated Solvents Contaminant Name: Petroleum Products-Unspecified Contaminant Name: Petroleum-Gasoline	<b>423 PUYALLUP AVE</b>	<b>NNW 0 - 1/8 (0.096 mi.)</b>	<b>L64</b>	<b>258</b>
<b>SOUTH SOUND RADIATOR</b> Site Status: Awaiting Cleanup Clean Up Siteid: 3600 Facility ID: 8785404 Soil: Confirmed Above Cleanup Levels Ground Water: Suspected	<b>509 PUYALLUP AVE</b>	<b>N 0 - 1/8 (0.097 mi.)</b>	<b>L69</b>	<b>269</b>



## EXECUTIVE SUMMARY

TC6217999.3s EXECUTIVE SUMMARY 27



## EXECUTIVE SUMMARY

Site Status: Cleanup Started  
 Clean Up Siteid: 4081  
 Clean Up Siteid: 4323  
 Facility ID: 94957214  
 Facility ID: 81267111  
 Soil: Confirmed Above Cleanup Levels  
 Ground Water: Confirmed Above Cleanup Levels  
 Ground Water: Suspected  
 Contaminant Name: Non-Halogenated Solvents  
 Contaminant Name: Petroleum Products-Unspecified  
 Contaminant Name: Polycyclic Aromatic Hydrocarbons  
 Contaminant Name: Base/Neutral/Acid Organics

**BNRR TACOMA YARD PAR**                      **21ST ST & S D ST**                      **NNW 1/8 - 1/4 (0.246 mi.)**    **AC121**                      **553**

Site Status: Cleanup Started  
 Clean Up Siteid: 3554  
 Facility ID: 1267  
 Soil: Confirmed Above Cleanup Levels  
 Soil: Suspected  
 Ground Water: Confirmed Above Cleanup Levels  
 Ground Water: Suspected  
 Contaminant Name: Base/Neutral/Acid Organics  
 Contaminant Name: Petroleum Products-Unspecified  
 Contaminant Name: Polycyclic Aromatic Hydrocarbons

**BNRR TACOMA YARD PAR**                      **21ST ST & S D ST**                      **NNW 1/8 - 1/4 (0.246 mi.)**    **AC122**                      **555**

Site Status: Awaiting Cleanup  
 Clean Up Siteid: 458  
 Facility ID: 3466912  
 Soil: Confirmed Above Cleanup Levels  
 Ground Water: Confirmed Above Cleanup Levels  
 Contaminant Name: Metals Priority Pollutants  
 Contaminant Name: Petroleum Products-Unspecified

**BNRR TACOMA YARD PAR**                      **21ST & S D ST**                      **NNW 1/4 - 1/2 (0.262 mi.)**    **129**                      **585**

Site Status: Cleanup Started  
 Clean Up Siteid: 579  
 Facility ID: 91663719  
 Soil: Confirmed Above Cleanup Levels  
 Soil: Suspected  
 Ground Water: Confirmed Above Cleanup Levels  
 Ground Water: Suspected  
 Contaminant Name: Base/Neutral/Acid Organics  
 Contaminant Name: Metals Priority Pollutants  
 Contaminant Name: Petroleum Products-Unspecified

**STANDARD CHEMICAL CO**                      **2159 DOCK ST**                      **WNW 1/4 - 1/2 (0.281 mi.)**    **AH135**                      **637**

Site Status: CC-Perf. Monitoring  
 Clean Up Siteid: 4375  
 Facility ID: 85776142  
 Soil: Suspected  
 Soil: Confirmed Above Cleanup Levels  
 Ground Water: Confirmed Above Cleanup Levels  
 Contaminant Name: Petroleum Products-Unspecified  
 Contaminant Name: Phenolic Compounds  
 Contaminant Name: Polycyclic Aromatic Hydrocarbons  
 Surface Water: Confirmed Above Cleanup Levels

**TACOMA COAL GASIFICA**                      **22ND ST & A ST**                      **WNW 1/4 - 1/2 (0.318 mi.)**    **AI151**                      **755**



## EXECUTIVE SUMMARY

Site Status: Cleanup Started  
 Clean Up Siteid: 3675  
 Facility ID: 1249  
 Soil: Confirmed Above Cleanup Levels  
 Soil: Suspected  
 Ground Water: Confirmed Above Cleanup Levels  
 Ground Water: Suspected  
 Contaminant Name: Petroleum Products-Unspecified  
 Contaminant Name: Phenolic Compounds  
 Contaminant Name: Polycyclic Aromatic Hydrocarbons  
 Surface Water: Confirmed Above Cleanup Levels

**TACOMA REDEVELOPMENT**                      **THEA FOSS WATERWAY**                      **NW 1/4 - 1/2 (0.376 mi.)**                      **180**                      **892**

Site Status: CC-Perf. Monitoring  
 Clean Up Siteid: 3677  
 Facility ID: 1263  
 Soil: Suspected  
 Soil: Confirmed Above Cleanup Levels  
 Soil: Remediated  
 Ground Water: Confirmed Above Cleanup Levels  
 Ground Water: Remediated  
 Contaminant Name: Asbestos  
 Contaminant Name: Base/Neutral/Acid Organics  
 Contaminant Name: Conventional Contaminants, Inorganic  
 Contaminant Name: Conventional Contaminants, Organic  
 Contaminant Name: Corrosive Wastes  
*\*Additional key fields are available in the Map Findings section*  
 Surface Water: Confirmed Above Cleanup Levels  
 Surface Water: Remediated

**ASSOCIATED PETROLEUM**                      **1214 PUYALLUP AVE**                      **ENE 1/4 - 1/2 (0.405 mi.)**                      **BA198**                      **1103**

Site Status: Awaiting Cleanup  
 Clean Up Siteid: 12514  
 Facility ID: 4676  
 Soil: Below Cleanup Levels  
 Ground Water: Confirmed Above Cleanup Levels  
 Contaminant Name: Arsenic  
 Contaminant Name: Benzene  
 Contaminant Name: Lead  
 Contaminant Name: Mercury  
 Contaminant Name: Metals - Other  
*\*Additional key fields are available in the Map Findings section*

**PUYALLUP AVE GAS STA**                      **1201-1203 PUYALLUP A**                      **ENE 1/4 - 1/2 (0.416 mi.)**                      **BA215**                      **1178**

Site Status: Cleanup Started  
 Clean Up Siteid: 12039  
 Facility ID: 8374  
 Soil: Confirmed Above Cleanup Levels  
 Ground Water: Confirmed Above Cleanup Levels  
 Contaminant Name: Arsenic  
 Contaminant Name: Benzene  
 Contaminant Name: Lead  
 Contaminant Name: Other Non-Halogenated Organics  
 Contaminant Name: Petroleum-Diesel  
*\*Additional key fields are available in the Map Findings section*

**TACOMA TRANSLOAD INC**                      **501 E 19TH ST**                      **N 1/4 - 1/2 (0.427 mi.)**                      **BH228**                      **1263**

Site Status: Cleanup Started



## EXECUTIVE SUMMARY

Clean Up Siteid: 1981  
 Facility ID: 25392634  
 Soil: Remediated  
 Ground Water: Suspected  
 Contaminant Name: Petroleum Products-Unspecified

**UNION STATION MUSEUM**                      **1917 PACIFIC AVE SO**                      **NW 1/4 - 1/2 (0.464 mi.)**                      **BJ248**                      **1380**

Site Status: Cleanup Started  
 Clean Up Siteid: 9641  
 Facility ID: 54459981  
 Soil: Suspected  
 Soil: Confirmed Above Cleanup Levels  
 Ground Water: Suspected  
 Ground Water: Confirmed Above Cleanup Levels  
 Contaminant Name: Benzene  
 Contaminant Name: Other Non-Halogenated Organics  
 Contaminant Name: Petroleum-Diesel  
 Contaminant Name: Petroleum-Gasoline  
 Contaminant Name: Petroleum-Other

**MAJOR PETROLEUM B.P.**                      **1302 PUYALLUP AVE**                      **ENE 1/4 - 1/2 (0.466 mi.)**                      **BL249**                      **1385**

Site Status: Cleanup Started  
 Clean Up Siteid: 6385  
 Facility ID: 61931157  
 Soil: Confirmed Above Cleanup Levels  
 Ground Water: Confirmed Above Cleanup Levels  
 Contaminant Name: Petroleum-Other

**WASHINGTON STATE HIS**                      **1911 PACIFIC AVE**                      **NW 1/4 - 1/2 (0.467 mi.)**                      **BJ251**                      **1393**

Site Status: Awaiting Cleanup  
 Clean Up Siteid: 3332  
 Facility ID: 4553045  
 Soil: Confirmed Above Cleanup Levels  
 Ground Water: Confirmed Above Cleanup Levels  
 Contaminant Name: Petroleum Products-Unspecified

**TRUCK RAIL HANDLING**                      **457 E 18TH ST**                      **NNE 1/4 - 1/2 (0.480 mi.)**                      **BQ268**                      **1426**

Site Status: Awaiting Cleanup  
 Clean Up Siteid: 11416  
 Facility ID: 63316697  
 Soil: Suspected  
 Soil: Confirmed Above Cleanup Levels  
 Contaminant Name: Metals - Other  
 Contaminant Name: Petroleum-Gasoline  
 Contaminant Name: Polycyclic Aromatic Hydrocarbons

**BETTE MCBRIER**                      **1320 PUYALLUP AVE**                      **ENE 1/2 - 1 (0.503 mi.)**                      **BL287**                      **1569**

Site Status: Awaiting Cleanup  
 Clean Up Siteid: 13150  
 Facility ID: 64297321  
 Soil: Confirmed Above Cleanup Levels  
 Ground Water: Confirmed Above Cleanup Levels  
 Contaminant Name: Benzene  
 Contaminant Name: Non-Halogenated Solvents  
 Contaminant Name: Petroleum-Gasoline  
 Contaminant Name: Petroleum-Other

**BNSF D ST PIPELINE**                      **18TH & D ST**                      **NNW 1/2 - 1 (0.507 mi.)**                      **288**                      **1578**

Site Status: CC-Perf. Monitoring



## EXECUTIVE SUMMARY

### Surface Water: Confirmed Above Cleanup Levels

1639

Contaminant Name: Petroleum-Other

1645

**AMERICAN PETROLEUM CO.**

1652

*\*Additional key fields are available in the Map Findings section*

1671

Surface Water: Suspected

1675

Contaminant Name: Metals Priority Pollutants



## EXECUTIVE SUMMARY

Contaminant Name: Non-Halogenated Solvents  
 Contaminant Name: Petroleum Products-Unspecified

**PSE TACOMA HISTORICA**                      **2200 E RIVER ST**                      **NE 1/2 - 1 (0.618 mi.)**                      **297**                      **1683**

Site Status: Awaiting Cleanup  
 Clean Up Siteid: 3553  
 Facility ID: 1252  
 Soil: Confirmed Above Cleanup Levels  
 Ground Water: Confirmed Above Cleanup Levels  
 Contaminant Name: Metals - Other  
 Contaminant Name: Petroleum Products-Unspecified  
 Contaminant Name: Polycyclic Aromatic Hydrocarbons  
 Surface Water: Suspected

**PRAIRIE LINE TRAIL**                      **1547 PACIFIC AVE**                      **NW 1/2 - 1 (0.687 mi.)**                      **BU300**                      **1717**

Site Status: Awaiting Cleanup  
 Clean Up Siteid: 14666  
 Facility ID: 82265  
 Soil: Suspected  
 Soil: Confirmed Above Cleanup Levels  
 Soil: Below Cleanup Levels  
 Contaminant Name: Halogenated Solvents  
 Contaminant Name: Lead  
 Contaminant Name: Other Halogenated Organics  
 Contaminant Name: Petroleum-Other  
 Contaminant Name: Polycyclic Aromatic Hydrocarbons

**TACOMA TAR PITS**                      **PORTLAND AV & RIVER**                      **NE 1/2 - 1 (0.709 mi.)**                      **301**                      **1720**

Site Status: CC-Perf. Monitoring  
 Clean Up Siteid: 622  
 Facility ID: 221  
 Soil: Confirmed Above Cleanup Levels  
 Ground Water: Confirmed Above Cleanup Levels  
 Contaminant Name: Metals Priority Pollutants  
 Contaminant Name: Non-Halogenated Solvents  
 Contaminant Name: Polychlorinated biPhenyls (PCB)  
 Contaminant Name: Polycyclic Aromatic Hydrocarbons

**UNION PACIFIC RAILRO**                      **2300 CLEVELAND WAY**                      **ENE 1/2 - 1 (0.719 mi.)**                      **302**                      **1723**

Site Status: Awaiting Cleanup  
 Clean Up Siteid: 14535  
 Facility ID: 67690  
 Soil: Confirmed Above Cleanup Levels  
 Contaminant Name: Benzene  
 Contaminant Name: Non-Halogenated Solvents  
 Contaminant Name: Petroleum-Diesel

**DOCK STREET**                      **1501 E DOCK ST**                      **NNW 1/2 - 1 (0.726 mi.)**                      **303**                      **1725**

Site Status: Cleanup Started  
 Clean Up Siteid: 7940  
 Facility ID: 12454784  
 Soil: Confirmed Above Cleanup Levels  
 Contaminant Name: Petroleum-Other

**RAINIER RICHLITE CO**                      **624 E 15TH ST**                      **N 1/2 - 1 (0.726 mi.)**                      **304**                      **1727**

Site Status: Cleanup Started  
 Clean Up Siteid: 10604  
 Facility ID: 81457934  
 Soil: Suspected



## EXECUTIVE SUMMARY

Ground Water: Confirmed Above Cleanup Levels  
 Contaminant Name: Benzene  
 Contaminant Name: Other Non-Halogenated Organics  
 Contaminant Name: Petroleum-Diesel  
 Contaminant Name: Petroleum-Gasoline  
 Contaminant Name: Petroleum-Other  
*\*Additional key fields are available in the Map Findings section*

<b>J M MARTINAC SHIPBUI</b>	<b>401 E 15TH ST</b>	<b>NNW 1/2 - 1 (0.738 mi.)</b>	<b>305</b>	<b>1827</b>
Site Status: Cleanup Started				
Clean Up Siteid: 144				
Facility ID: 1375				
<b>SUNNEN CRANE CO INC</b>	<b>2323 E Q ST</b>	<b>E 1/2 - 1 (0.741 mi.)</b>	<b>BV306</b>	<b>1876</b>
Site Status: Cleanup Started				
Clean Up Siteid: 9894				
Facility ID: 61656248				
Soil: Confirmed Above Cleanup Levels				
Contaminant Name: Petroleum-Other				
<b>SEATTLE TRANSFER</b>	<b>1701 BAY ST</b>	<b>E 1/2 - 1 (0.746 mi.)</b>	<b>BV311</b>	<b>1889</b>
Site Status: Awaiting Cleanup				
Clean Up Siteid: 3252				
Facility ID: 1228				
Soil: Confirmed Above Cleanup Levels				
Ground Water: Suspected				
Contaminant Name: Petroleum Products-Unspecified				
Surface Water: Suspected				
<b>RENTAL SERVICE CORPO</b>	<b>2302 E Q ST</b>	<b>ENE 1/2 - 1 (0.747 mi.)</b>	<b>BV312</b>	<b>1890</b>
Site Status: Cleanup Started				
Clean Up Siteid: 4264				
Facility ID: 26536148				
Soil: Remediated-Below				
Ground Water: Below Cleanup Levels				
Contaminant Name: Petroleum Products-Unspecified				
Contaminant Name: Petroleum-Other				
Surface Water: Suspected				
<b>TACOMA CENTRAL NO 1</b>	<b>2201 E PORTLAND AVE</b>	<b>NE 1/2 - 1 (0.755 mi.)</b>	<b>313</b>	<b>1924</b>
Site Status: Cleanup Started				
Clean Up Siteid: 6868				
Facility ID: 92562654				
Soil: Confirmed Above Cleanup Levels				
Ground Water: Confirmed Above Cleanup Levels				
Contaminant Name: Metals Priority Pollutants				
Contaminant Name: Petroleum-Diesel				
<b>TACOMA METALS SITE</b>	<b>1919 PORTLAND AVE</b>	<b>NE 1/2 - 1 (0.783 mi.)</b>	<b>315</b>	<b>1938</b>
Site Status: Cleanup Started				
Clean Up Siteid: 3910				
Facility ID: 1257				
Soil: Confirmed Above Cleanup Levels				
Soil: Remediated				
Ground Water: Confirmed Above Cleanup Levels				
Ground Water: Below Cleanup Levels				
Contaminant Name: Metals - Other				
Contaminant Name: Metals Priority Pollutants				
Contaminant Name: Other Non-Halogenated Organics				



## EXECUTIVE SUMMARY

Contaminant Name: Petroleum Products-Unspecified  
Contaminant Name: Polychlorinated biPhenyls (PCB)  
*\*Additional key fields are available in the Map Findings section*  
Surface Water: Suspected  
Surface Water: Below Cleanup Levels

<b>CLEANER PRESSURE WAS</b>	<b>1820 E PORTLAND AVE</b>	<b>NNE 1/2 - 1 (0.789 mi.)</b>	<b>316</b>	<b>1955</b>
Site Status: Awaiting Cleanup				
Clean Up Siteid: 13170				
Facility ID: 23110				
Soil: Suspected				
Soil: Confirmed Above Cleanup Levels				
Contaminant Name: Arsenic				
Contaminant Name: Lead				
Contaminant Name: Petroleum-Diesel				
Contaminant Name: Petroleum-Other				

<b>BNSF RAILROAD ROW MP</b>	<b>38.5 MILEPOST</b>	<b>E 1/2 - 1 (0.847 mi.)</b>	<b>322</b>	<b>2008</b>
Site Status: Awaiting Cleanup				
Clean Up Siteid: 11779				
Facility ID: 16491				
Soil: Confirmed Above Cleanup Levels				
Ground Water: Suspected				
Contaminant Name: Non-Halogenated Solvents				
Contaminant Name: Petroleum-Other				
Surface Water: Suspected				

<b>UNION PACIFIC RAILRO</b>	<b>1228 ST PAUL AVE</b>	<b>N 1/2 - 1 (0.850 mi.)</b>	<b>323</b>	<b>2009</b>
Site Status: Cleanup Started				
Clean Up Siteid: 14661				
Facility ID: 53785				
Soil: Suspected				
Contaminant Name: Lead				
Contaminant Name: Non-Halogenated Solvents				
Contaminant Name: Petroleum-Diesel				
Contaminant Name: Petroleum-Other				
Contaminant Name: Polycyclic Aromatic Hydrocarbons				

<b>PETRICH MARINE DOCK</b>	<b>1118 TO 1120 E D ST</b>	<b>N 1/2 - 1 (0.969 mi.)</b>	<b>330</b>	<b>2068</b>
Site Status: Cleanup Started				
Clean Up Siteid: 3980				
Facility ID: 414876				
Soil: Remediated-Below				
Ground Water: Remediated-Below				
Contaminant Name: Arsenic				
Contaminant Name: Halogenated Organics				
Contaminant Name: Lead				
Contaminant Name: Metals Priority Pollutants				
Contaminant Name: Petroleum Products-Unspecified				
<i>*Additional key fields are available in the Map Findings section</i>				



## EXECUTIVE SUMMARY

### **State and tribal landfill and/or solid waste disposal site lists**

WA SWF/LF: The Solid Waste Facilities/Landfill Sites records typically contain an inventory of solid waste disposal facilities or landfills in a particular state. The data come from the Department of Ecology's Solid Waste Facilities Handbook.

A review of the WA SWF/LF list, as provided by EDR, has revealed that there are 5 WA SWF/LF sites within approximately 0.5 miles of the target property.

<u>Equal/Higher Elevation</u>	<u>Address</u>	<u>Direction / Distance</u>	<u>Map ID</u>	<u>Page</u>
TACOMA SPUR PROJECT Database: SWF/LF, Date of Government Version: 06/05/2020 Facility Type: Historic Landfill (non-regulated) Facility ID: 2832	HWY 705 INTERCHANGE	SSW 1/4 - 1/2 (0.435 mi.)	231	1265

<u>Lower Elevation</u>	<u>Address</u>	<u>Direction / Distance</u>	<u>Map ID</u>	<u>Page</u>
<b>CARAUSTAR</b> Database: SWF/LF, Date of Government Version: 06/05/2020 Facility Type: Recycling (non-regulated) Facility ID: 3313 Permit Status: Exempt	<b>808 E 26TH ST</b>	<b>E 1/8 - 1/4 (0.131 mi.)</b>	<b>R86</b>	<b>310</b>
CITY OF TACOMA - DOC Database: SWF/LF, Date of Government Version: 06/05/2020 Facility Type: Pile Used for Storage or Treatment Permit No: 27-725 Facility ID: 1112 Permit Status: Permitted	201 PUYALLUP AVE	WNW 1/8 - 1/4 (0.144 mi.)	S89	327
<b>SPRING BACK MATTRESS</b> Database: SWF/LF, Date of Government Version: 06/05/2020 Facility Type: Material Recovery Facility (exempt) Facility ID: 2732 Permit Status: Exempt	<b>2301 DOCK STREET</b>	<b>WNW 1/4 - 1/2 (0.251 mi.)</b>	<b>125</b>	<b>567</b>
<b>LILYBLAD PETROLEUM I</b> Database: SWF/LF, Date of Government Version: 06/05/2020 Facility Type: Recycling (non-regulated) Facility ID: 2157 Permit Status: Recycle Survey	<b>1313 E 25TH ST</b>	<b>ENE 1/4 - 1/2 (0.500 mi.)</b>	<b>BR286</b>	<b>1565</b>

### **State and tribal leaking storage tank lists**

WA LUST: The Leaking Underground Storage Tank Incident Reports contain an inventory of reported leaking underground storage tank incidents. The data come from the Department of Ecology's Leaking Underground Storage Tanks Site List.

A review of the WA LUST list, as provided by EDR, has revealed that there are 32 WA LUST sites within approximately 0.5 miles of the target property.

<u>Equal/Higher Elevation</u>	<u>Address</u>	<u>Direction / Distance</u>	<u>Map ID</u>	<u>Page</u>
<b>HOLLAND QUALITY CLEA</b> Database: LUST, Date of Government Version: 05/12/2020	<b>102 S 24TH ST</b>	<b>W 1/8 - 1/4 (0.247 mi.)</b>	<b>AB123</b>	<b>556</b>



## EXECUTIVE SUMMARY

Release Date: 06/05/1998  
 LUST Date: 08/25/2014  
 Facility Status: LUST - Cleanup Started  
 Cleanup Site ID: 10614  
 Soil: Below Cleanup Levels  
 Soil: Confirmed Above Cleanup Levels  
 Facility ID: 81634828

**PINGCO INTERNATIONAL** **102 S 26TH ST** **WSW 1/4 - 1/2 (0.255 mi.) AD126 568**

Database: LUST, Date of Government Version: 05/12/2020  
 Release Date: 12/17/2003  
 LUST Date: 01/18/1993  
 Facility Status: LUST - Cleanup Started  
 Ground Water: Confirmed Above Cleanup Levels  
 Cleanup Site ID: 7756  
 Soil: Confirmed Above Cleanup Levels  
 Facility ID: 7640591

**DEPT OF PUBLIC ASSEM** **2727 E D ST** **S 1/4 - 1/2 (0.262 mi.) AG131 588**

Database: LUST, Date of Government Version: 05/12/2020  
 Release Date: 01/18/2000  
 LUST Date: 05/24/2000  
 Facility Status: LUST - NFA  
 Cleanup Site ID: 6940  
 Soil: Confirmed Above Cleanup Levels  
 Facility ID: 96231256

**TEXACO #63 232 0351** **2523 PACIFIC AVE.** **WSW 1/4 - 1/2 (0.273 mi.) AF133 633**

Database: LUST, Date of Government Version: 05/12/2020  
 Release Date: 05/22/1991  
 LUST Date: 12/20/2000  
 Facility Status: LUST - Monitoring  
 Ground Water: Confirmed Above Cleanup Levels  
 Cleanup Site ID: 6150  
 Soil: Confirmed Above Cleanup Levels  
 Facility ID: 47212644

**FOREMOST DAIRY** **2413 PACIFIC AVE S** **W 1/4 - 1/2 (0.283 mi.) AE136 641**

Database: LUST, Date of Government Version: 05/12/2020  
 Release Date: 09/22/2010  
 LUST Date: 09/22/2010  
 Facility Status: LUST - Cleanup Started  
 Cleanup Site ID: 11443  
 Soil: Confirmed Above Cleanup Levels  
 Facility ID: 22019

**CHEERS RESTAURANT** **2611 PACIFIC AVE** **WSW 1/4 - 1/2 (0.288 mi.) AD137 645**

Database: LUST, Date of Government Version: 05/12/2020  
 Release Date: 12/07/2011  
 LUST Date: 12/22/2011  
 Facility Status: LUST - Cleanup Started  
 Cleanup Site ID: 11744  
 Soil: Confirmed Above Cleanup Levels  
 Facility ID: 20251

**SAMS TIRE & AUTO SER** **2522 PACIFIC AVE** **WSW 1/4 - 1/2 (0.324 mi.) AM153 757**

Database: LUST, Date of Government Version: 05/12/2020  
 Release Date: 04/26/1996  
 LUST Date: 08/29/2012



## EXECUTIVE SUMMARY

Facility Status: LUST - NFA

Cleanup Site ID: 11116

Soil: Remediated-Below

Facility ID: 93473461

**FRED ROBERSON PROPER**

**2302 PACIFIC AVE**

**W 1/4 - 1/2 (0.342 mi.)**

**AP163**

**801**

Database: LUST, Date of Government Version: 05/12/2020

Release Date: 02/04/1998

LUST Date: 08/12/1998

Facility Status: LUST - NFA

Cleanup Site ID: 6288

Soil: Confirmed Above Cleanup Levels

Facility ID: 55732663

**SMITTYS FLEET SVC IN**

**2718 PACIFIC AVE**

**WSW 1/4 - 1/2 (0.349 mi.)**

**AO172**

**848**

Database: LUST, Date of Government Version: 05/12/2020

Release Date: 10/22/1990

LUST Date: 10/22/1990

Facility Status: LUST - Awaiting Cleanup

Cleanup Site ID: 7678

Soil: Confirmed Above Cleanup Levels

Facility ID: 5947319

**PARAMOUNT ELECTRIC**

**225 S TACOMA WAY**

**WSW 1/4 - 1/2 (0.353 mi.)**

**AM177**

**860**

Database: LUST, Date of Government Version: 05/12/2020

Release Date: 07/09/1997

LUST Date: 08/29/2012

Facility Status: LUST - NFA

Cleanup Site ID: 10471

Soil: Remediated-Below

Facility ID: 77241262

**ON THE WATER LLC**

**2502 S C ST**

**W 1/4 - 1/2 (0.379 mi.)**

**AU184**

**936**

Database: LUST, Date of Government Version: 05/12/2020

Release Date: 04/15/2013

LUST Date: 12/23/2013

Facility Status: LUST - NFA

Cleanup Site ID: 12178

Soil: Remediated-Below

Facility ID: 19069

**HUNT & MOTTET SEATTL**

**2112 PACIFIC AVE**

**WNW 1/4 - 1/2 (0.402 mi.)**

**AW196**

**1093**

Database: LUST, Date of Government Version: 05/12/2020

Release Date: 08/04/1995

LUST Date: 08/30/2012

Facility Status: LUST - NFA

Cleanup Site ID: 8861

Soil: Below Cleanup Levels

Soil: Remediated-Below

Facility ID: 35816943

**WA DOT DEDENTE BUILD**

**2101 PACIFIC AVENUE**

**WNW 1/4 - 1/2 (0.407 mi.)**

**AY203**

**1122**

Database: LUST, Date of Government Version: 05/12/2020

Release Date: 07/06/1995

LUST Date: 07/06/1995

Facility Status: LUST - Cleanup Started

Ground Water: Confirmed Above Cleanup Levels

Cleanup Site ID: 11064

Soil: Confirmed Above Cleanup Levels



## EXECUTIVE SUMMARY

Facility ID: 92371125

**AIRSPARES**

**2617 L ST E**

**E 1/4 - 1/2 (0.417 mi.)**

**AV218**

**1187**

Database: LUST, Date of Government Version: 05/12/2020

Release Date: 05/04/1998

LUST Date: 04/19/2008

Facility Status: LUST - NFA

Ground Water: Below Cleanup Levels

Cleanup Site ID: 5946

Soil: Remediated-Above

Facility ID: 36399481

**STAR ICE & FUEL INC**

**405 S TACOMA WAY**

**WSW 1/4 - 1/2 (0.445 mi.)**

**BG238**

**1334**

Database: LUST, Date of Government Version: 05/12/2020

Release Date: 06/24/1992

Release Date: 06/23/2011

LUST Date: 01/10/2014

Facility Status: LUST - NFA

Cleanup Site ID: 7746

Soil: Confirmed Above Cleanup Levels

Facility ID: 7482754

**STANDARD AUTO ELECTR**

**401 S TACOMA WAY**

**WSW 1/4 - 1/2 (0.468 mi.)**

**BM253**

**1396**

Database: LUST, Date of Government Version: 05/12/2020

Release Date: 07/13/2000

LUST Date: 01/03/2017

Facility Status: LUST - NFA

Ground Water: Below Cleanup Levels

Ground Water: Remediated-Below

Cleanup Site ID: 8639

Soil: Remediated-Below

Facility ID: 29881617

**CAMARANO BROTHERS**

**2340 JEFFERSON AVE**

**W 1/4 - 1/2 (0.474 mi.)**

**BK262**

**1419**

Database: LUST, Date of Government Version: 05/12/2020

Release Date: 01/19/2001

LUST Date: 05/11/2015

Facility Status: LUST - Cleanup Started

Cleanup Site ID: 8023

Soil: Below Cleanup Levels

Soil: Confirmed Above Cleanup Levels

Facility ID: 14192885

**UNIVERSITY OF WASHIN**

**1904 COMMERCE ST**

**WNW 1/4 - 1/2 (0.491 mi.)**

**BP280**

**1535**

Database: LUST, Date of Government Version: 05/12/2020

Release Date: 06/29/1995

LUST Date: 06/29/1995

Facility Status: LUST - Cleanup Started

Ground Water: Confirmed Above Cleanup Levels

Cleanup Site ID: 7788

Soil: Confirmed Above Cleanup Levels

Facility ID: 8411422

**SHAUB ELLISON CO TAC**

**1902 PACIFIC AVE**

**NW 1/4 - 1/2 (0.499 mi.)**

**BT285**

**1561**

Database: LUST, Date of Government Version: 05/12/2020

Release Date: 05/01/1993

LUST Date: 05/01/1993

Facility Status: LUST - Cleanup Started

Cleanup Site ID: 7568



## EXECUTIVE SUMMARY

Soil: Confirmed Above Cleanup Levels  
Facility ID: 4283388

<u>Lower Elevation</u>	<u>Address</u>	<u>Direction / Distance</u>	<u>Map ID</u>	<u>Page</u>
<b>SPRING AIR NW DIV CA</b> Database: LUST, Date of Government Version: 05/12/2020 Release Date: 09/08/1998 LUST Date: 09/09/1998 Facility Status: LUST - Cleanup Started Ground Water: Confirmed Above Cleanup Levels Cleanup Site ID: 5476 Soil: Confirmed Above Cleanup Levels Soil: Below Cleanup Levels Facility ID: 9111625	<b>725 E 25TH ST</b>	<b>ENE 0 - 1/8 (0.047 mi.)</b>	<b>G18</b>	<b>65</b>
<b>WESTERN BEER DISTRIB</b> Database: LUST, Date of Government Version: 05/12/2020 Release Date: 06/25/1992 LUST Date: 10/15/1996 Facility Status: LUST - NFA Cleanup Site ID: 6346 Soil: Remediated Soil: Confirmed Above Cleanup Levels Facility ID: 58813229	<b>712 EAST 26TH</b>	<b>ESE 0 - 1/8 (0.068 mi.)</b>	<b>F36</b>	<b>175</b>
<b>MANNA PRO CORP</b> Database: LUST, Date of Government Version: 05/12/2020 Release Date: 01/14/1992 LUST Date: 01/05/2001 Facility Status: LUST - NFA Ground Water: Remediated-Below Cleanup Site ID: 9332 Soil: Remediated-Below Facility ID: 46689617	<b>518 PUYALLUP AVE</b>	<b>NNW 0 - 1/8 (0.070 mi.)</b>	<b>L39</b>	<b>178</b>
<b>CLEVINGER TRUCK SERV</b> Database: LUST, Date of Government Version: 05/12/2020 Release Date: 03/01/2007 LUST Date: 12/17/2007 Facility Status: LUST - Cleanup Started Ground Water: Suspected Cleanup Site ID: 5316 Soil: Confirmed Above Cleanup Levels Facility ID: 3291385	<b>423 PUYALLUP AVE</b>	<b>NNW 0 - 1/8 (0.096 mi.)</b>	<b>L64</b>	<b>258</b>
<b>GONZALES MOTORS</b> Database: LUST, Date of Government Version: 05/12/2020 Release Date: 10/02/1996 LUST Date: 08/29/2012 Facility Status: LUST - NFA Cleanup Site ID: 11037 Soil: Below Cleanup Levels Soil: Remediated-Below Facility ID: 91599266	<b>301 PUYALLUP AVE</b>	<b>WNW 0 - 1/8 (0.108 mi.)</b>	<b>P73</b>	<b>272</b>
<b>PACIFIC CHARTER SCHO</b> Database: LUST, Date of Government Version: 05/12/2020	<b>2300 EAST E ST</b>	<b>NNW 0 - 1/8 (0.111 mi.)</b>	<b>Q77</b>	<b>278</b>



## EXECUTIVE SUMMARY

Release Date: 10/22/2015  
 LUST Date: 05/20/2019  
 Facility Status: LUST - NFA  
 Cleanup Site ID: 14981  
 Soil: Remediated-Below  
 Facility ID: 1893

<b>MENDEZ PROPERTY</b>	<b>910 PUYALLUP AVE</b>	<b>ENE 1/8 - 1/4 (0.182 mi.)</b>	<b>V96</b>	<b>335</b>
Database: LUST, Date of Government Version: 05/12/2020				
Release Date: 02/06/1998				
LUST Date: 05/21/2003				
Facility Status: LUST - Cleanup Started				
Ground Water: Confirmed Above Cleanup Levels				
Cleanup Site ID: 6355				
Soil: Confirmed Above Cleanup Levels				
Facility ID: 59632952				
<b>NICHOLS TRUCKING CO</b>	<b>424 E 19TH ST</b>	<b>N 1/4 - 1/2 (0.406 mi.)</b>	<b>BB199</b>	<b>1107</b>
Database: LUST, Date of Government Version: 05/12/2020				
Release Date: 11/12/2001				
LUST Date: 08/29/2012				
Facility Status: LUST - NFA				
Cleanup Site ID: 7877				
Soil: Remediated-Below				
Soil: Below Cleanup Levels				
Facility ID: 11174741				
<b>PUYALLUP AVE GAS STA</b>	<b>1201-1203 PUYALLUP A</b>	<b>ENE 1/4 - 1/2 (0.416 mi.)</b>	<b>BA215</b>	<b>1178</b>
Database: LUST, Date of Government Version: 05/12/2020				
Release Date: 06/03/2013				
LUST Date: 06/03/2013				
Facility Status: LUST - Cleanup Started				
Ground Water: Confirmed Above Cleanup Levels				
Cleanup Site ID: 12039				
Soil: Confirmed Above Cleanup Levels				
Facility ID: 8374				
<b>UNION STATION MUSEUM</b>	<b>1917 PACIFIC AVE SO</b>	<b>NW 1/4 - 1/2 (0.464 mi.)</b>	<b>BJ248</b>	<b>1380</b>
Database: LUST, Date of Government Version: 05/12/2020				
Release Date: 10/01/1992				
LUST Date: 01/06/2012				
Facility Status: LUST - Cleanup Started				
Ground Water: Suspected				
Ground Water: Confirmed Above Cleanup Levels				
Cleanup Site ID: 9641				
Soil: Suspected				
Soil: Confirmed Above Cleanup Levels				
Facility ID: 54459981				
<b>MAJOR PETROLEUM B.P.</b>	<b>1302 PUYALLUP AVE</b>	<b>ENE 1/4 - 1/2 (0.466 mi.)</b>	<b>BL249</b>	<b>1385</b>
Database: LUST, Date of Government Version: 05/12/2020				
Release Date: 05/24/1989				
LUST Date: 12/17/2007				
Facility Status: LUST - Cleanup Started				
Ground Water: Confirmed Above Cleanup Levels				
Cleanup Site ID: 6385				
Soil: Confirmed Above Cleanup Levels				
Facility ID: 61931157				
<b>TAFT &amp; COMPANY 1239</b>	<b>1239 PUYALLUP AVE</b>	<b>ENE 1/4 - 1/2 (0.470 mi.)</b>	<b>BL258</b>	<b>1406</b>
Database: LUST, Date of Government Version: 05/12/2020				



## EXECUTIVE SUMMARY

Release Date: 08/18/2000  
 LUST Date: 10/10/2000  
 Facility Status: LUST - NFA  
 Cleanup Site ID: 5932  
 Soil: Confirmed Above Cleanup Levels  
 Facility ID: 35539812

**SUPERVALU HOLDINGS I**      **448 E 18TH ST**      **N 1/4 - 1/2 (0.492 mi.)**      **BS282**      **1537**

Database: LUST, Date of Government Version: 05/12/2020  
 Release Date: 03/14/1991  
 LUST Date: 08/29/2012  
 Facility Status: LUST - NFA  
 Ground Water: Remediated-Below  
 Cleanup Site ID: 10098  
 Soil: Remediated-Below  
 Soil: Below Cleanup Levels  
 Facility ID: 66615685

### State and tribal registered storage tank lists

WA UST: The Underground Storage Tank database contains registered USTs. USTs are regulated under Subtitle I of the Resource Conservation and Recovery Act (RCRA). The data come from the Department of Ecology's Statewide UST Site/Tank Report.

A review of the WA UST list, as provided by EDR, and dated 05/12/2020 has revealed that there are 19 WA UST sites within approximately 0.25 miles of the target property.

<u>Equal/Higher Elevation</u>	<u>Address</u>	<u>Direction / Distance</u>	<u>Map ID</u>	<u>Page</u>
GARY W JOHNSON Facility ID: 14281979 Tank Status: Removed - No Site Assessment Found Tank Closure Date: 02/27/2020 Site Id: 101310	323 EAST 26TH ST	WSW 0 - 1/8 (0.040 mi.)	D15	63
<b>DON ENGLE DISTRIBUTI</b> Facility ID: 75382517 Tank Status: Removed Site Id: 9917	<b>2601 E F ST</b>	<b>SE 0 - 1/8 (0.065 mi.)</b>	<b>E32</b>	<b>171</b>
<b>ACTION BUSINESS FURN</b> Facility ID: 81634828 Tank Status: Closed in Place Site Id: 463158	<b>102 S 24TH ST</b>	<b>W 1/8 - 1/4 (0.247 mi.)</b>	<b>AB124</b>	<b>566</b>
<u>Lower Elevation</u>	<u>Address</u>	<u>Direction / Distance</u>	<u>Map ID</u>	<u>Page</u>
<b>F &amp; E INVESTMENTS</b> Facility ID: 99973128 Tank Status: Removed Tank Closure Date: 02/07/2020 Site Id: 8296	<b>401 EA 25 ST</b>	<b>WNW 0 - 1/8 (0.019 mi.)</b>	<b>C6</b>	<b>32</b>
<b>SPRING AIR NW DIV CA</b> Facility ID: 9111625	<b>725 E 25TH ST</b>	<b>ENE 0 - 1/8 (0.047 mi.)</b>	<b>G18</b>	<b>65</b>



## EXECUTIVE SUMMARY

Tank Status: Removed Site Id: 6904				
<b>WESTERN BEER DISTRIB</b>	<b>712 EAST 26TH</b>	<b>ESE 0 - 1/8 (0.068 mi.)</b>	<b>F36</b>	<b>175</b>
Facility ID: 58813229 Tank Status: Removed Site Id: 2584				
<b>MANNA PRO CORP</b>	<b>518 PUYALLUP AVE</b>	<b>NNW 0 - 1/8 (0.070 mi.)</b>	<b>L39</b>	<b>178</b>
Facility ID: 46689617 Tank Status: Closure in Process Site Id: 1672				
<b>DISCOVERY</b>	<b>502 PUYALLUP AVE</b>	<b>NNW 0 - 1/8 (0.070 mi.)</b>	<b>L42</b>	<b>182</b>
Facility ID: 31649744 Tank Status: Closure in Process Site Id: 502627				
SALVATION ARMY ARC	409 PUYALLUP AVE	NW 0 - 1/8 (0.086 mi.)	N54	208
Facility ID: 12432118 Tank Status: Removed Tank Closure Date: 03/16/2015 Site Id: 620192				
<b>CLEVINGER TRUCK SERV</b>	<b>423 PUYALLUP AVE</b>	<b>NNW 0 - 1/8 (0.096 mi.)</b>	<b>L64</b>	<b>258</b>
Facility ID: 3291385 Tank Status: Removed Tank Closure Date: 07/29/2008 Tank Closure Date: 01/01/1990 Site Id: 4874				
<b>FRONTIER TRANSPORTAT</b>	<b>217 EAST 25TH ST</b>	<b>W 0 - 1/8 (0.105 mi.)</b>	<b>M71</b>	<b>270</b>
Facility ID: 27655611 Tank Status: Removed Site Id: 4378				
<b>GONZALES MOTORS</b>	<b>301 PUYALLUP AVE</b>	<b>WNW 0 - 1/8 (0.108 mi.)</b>	<b>P73</b>	<b>272</b>
Facility ID: 91599266 Tank Status: Removed Site Id: 400398				
PACIFIC CHARTER SCHO	2300 EAST E ST	NNW 0 - 1/8 (0.111 mi.)	Q76	278
Facility ID: 1893 Tank Status: Removed Tank Closure Date: 10/28/2015 Site Id: 620249				
SUPERIOR CARTAGE OF	805 PUYALLUP AVE	ENE 1/8 - 1/4 (0.139 mi.)	T88	326
Facility ID: 4291751 Tank Status: Removed Site Id: 4666				
<b>MENDEZ PROPERTY</b>	<b>910 PUYALLUP AVE</b>	<b>ENE 1/8 - 1/4 (0.182 mi.)</b>	<b>V96</b>	<b>335</b>
Facility ID: 59632952 Tank Status: Removed Site Id: 502682				
DOCK ST STATION	2301 E B ST	WNW 1/8 - 1/4 (0.192 mi.)	Y99	342
Facility ID: 13182788 Tank Status: Removed Site Id: 6072				
<b>BERG SCAFFOLDING CO</b>	<b>2130 E D ST</b>	<b>NW 1/8 - 1/4 (0.194 mi.)</b>	<b>Z103</b>	<b>364</b>



## EXECUTIVE SUMMARY

Facility ID: 8525915  
 Tank Status: Removed  
 Tank Closure Date: 09/11/2006  
 Site Id: 619221

<b>KIEWIT PACIFIC CO TA</b>	<b>132 PUYALLUP AVE</b>	<b>W 1/8 - 1/4 (0.199 mi.)</b>	<b>W104</b>	<b>365</b>
Facility ID: 95452652				
Tank Status: Closed in Place				
Tank Status: Removed				
Site Id: 8370				

<b>PICKERING INDUSTRIES</b>	<b>2102 E D ST</b>	<b>NW 1/8 - 1/4 (0.202 mi.)</b>	<b>Z108</b>	<b>470</b>
Facility ID: 75455429				
Tank Status: Closure in Process				
Site Id: 8944				

### State and tribal institutional control / engineering control registries

WA INST CONTROL: Sites that have institutional controls.

A review of the WA INST CONTROL list, as provided by EDR, and dated 07/13/2020 has revealed that there are 9 WA INST CONTROL sites within approximately 0.5 miles of the target property.

<u>Equal/Higher Elevation</u>	<u>Address</u>	<u>Direction / Distance</u>	<u>Map ID</u>	<u>Page</u>
<b>J MARCEL BUILDING</b> Facility Site ID: 28236738 CS ID: 1124	<b>2320 PACIFIC AVE</b>	<b>W 1/4 - 1/2 (0.330 mi.)</b>	<b>AK157</b>	<b>789</b>
<b>FRED ROBERSON PROPER</b> Facility Site ID: 55732663 CS ID: 6288	<b>2302 PACIFIC AVE</b>	<b>W 1/4 - 1/2 (0.342 mi.)</b>	<b>AP163</b>	<b>801</b>
<b>AIRSPARES</b> Facility Site ID: 36399481 CS ID: 5946	<b>2617 L ST E</b>	<b>E 1/4 - 1/2 (0.417 mi.)</b>	<b>AV218</b>	<b>1187</b>
<b>COLUMBIA ENERGY RESO</b> Facility Site ID: 43392187 CS ID: 11837	<b>2120 S C ST</b>	<b>WNW 1/4 - 1/2 (0.441 mi.)</b>	<b>BF234</b>	<b>1287</b>
<u>Lower Elevation</u>	<u>Address</u>	<u>Direction / Distance</u>	<u>Map ID</u>	<u>Page</u>
<b>FREIGHTHOUSE SQUARE</b> Facility Site ID: 1351 CS ID: 719	<b>25TH &amp; G ST E</b>	<b>ENE 0 - 1/8 (0.001 mi.)</b>	<b>B4</b>	<b>23</b>
<b>AMERICAN PLATING</b> Facility Site ID: 1202 CS ID: 2539	<b>2110 E D ST</b>	<b>NW 1/8 - 1/4 (0.200 mi.)</b>	<b>Z105</b>	<b>372</b>
<b>STANDARD CHEMICAL CO</b> Facility Site ID: 85776142 CS ID: 4375	<b>2159 DOCK ST</b>	<b>WNW 1/4 - 1/2 (0.281 mi.)</b>	<b>AH135</b>	<b>637</b>
<b>PICKS COVE MARINA</b> Facility Site ID: 42518833 CS ID: 4654	<b>1940 E D ST</b>	<b>NNW 1/4 - 1/2 (0.325 mi.)</b>	<b>AL154</b>	<b>770</b>
<b>TACOMA REDEVELOPMENT</b>	<b>THEA FOSS WATERWAY</b>	<b>NW 1/4 - 1/2 (0.376 mi.)</b>	<b>180</b>	<b>892</b>



## EXECUTIVE SUMMARY

Facility Site ID: 1263  
CS ID: 3677

### ***State and tribal voluntary cleanup sites***

WA VCP: Sites that have entered either the Voluntary Cleanup Program or its predecessor Independent Remedial Action Program.

A review of the WA VCP list, as provided by EDR, and dated 07/13/2020 has revealed that there are 24 WA VCP sites within approximately 0.5 miles of the target property.

<u>Equal/Higher Elevation</u>	<u>Address</u>	<u>Direction / Distance</u>	<u>Map ID</u>	<u>Page</u>
DRESSEL PROPERTY Date NFA: 2017-07-26 VCP: NFA Facility ID: 22853 Date NFA: 2017-07-26 VCP: NFA Cleanup Siteid: 11844	306 308 314 E 26TH S	SW 0 - 1/8 (0.073 mi.)	H46	196
MCMACKEN PROPERTY SO Facility ID: 7912006 Cleanup Siteid: 1107	115 S 26TH ST	WSW 1/8 - 1/4 (0.236 mi.)	AA116	515
DEPT OF PUBLIC ASSEM Date NFA: 2000-05-24 VCP: NFA Facility ID: 96231256 Date NFA: 2000-05-24 VCP: NFA Cleanup Siteid: 6940	2727 E D ST	S 1/4 - 1/2 (0.262 mi.)	AG132	632
2523 PACIFIC TEXACO Facility ID: 47212644 Cleanup Siteid: 6150	2523 PACIFIC AVE	WSW 1/4 - 1/2 (0.273 mi.)	AF134	637
J MARCEL BUILDING Date NFA: 2008-02-21 VCP: NFA Facility ID: 28236738 Date NFA: 2008-02-21 VCP: NFA Cleanup Siteid: 1124	2320 PACIFIC AVE	W 1/4 - 1/2 (0.330 mi.)	AK158	791
FRED ROBERSON PROPER Date NFA: 1998-08-12 VCP: NFA Facility ID: 55732663 Date NFA: 1998-08-12 VCP: NFA Cleanup Siteid: 6288	2302 PACIFIC AVE	W 1/4 - 1/2 (0.342 mi.)	AP162	801
28TH ST CITY OF TACO Facility ID: 362821 Cleanup Siteid: 3208	2801 PACIFIC AVE	SW 1/4 - 1/2 (0.348 mi.)	AS169	826
AIR SPARES INC	2617 E L ST	E 1/4 - 1/2 (0.417 mi.)	AV217	1186



## EXECUTIVE SUMMARY

Date NFA: 2008-09-19 VCP: NFA Facility ID: 36399481 Date NFA: 2008-09-19 VCP: NFA Cleanup Siteid: 5946				
HEIDELBERG BREWERY VCP: TRUE Facility ID: 43392187 VCP: TRUE Cleanup Siteid: 11837	2120 S C ST	WNW 1/4 - 1/2 (0.441 mi.)	BF235	1290
STANDARD AUTO ELECTR Date NFA: 2017-01-03 VCP: NFA Facility ID: 29881617 Date NFA: 2017-01-03 VCP: NFA Cleanup Siteid: 8639	401 S TACOMA WAY	WSW 1/4 - 1/2 (0.468 mi.)	BM252	1394
<b>Lower Elevation</b>	<b>Address</b>	<b>Direction / Distance</b>	<b>Map ID</b>	<b>Page</b>
SPRING AIR NORTHWEST VCP: TRUE Facility ID: 9111625 VCP: TRUE Cleanup Siteid: 5476	725 E 25TH ST	ENE 0 - 1/8 (0.047 mi.)	G19	68
PRECISION PATTERN IN Date NFA: 2009-03-04 VCP: NFA Facility ID: 85239825 Date NFA: 2009-03-04 VCP: NFA Cleanup Siteid: 4080	2620 E G ST	ESE 0 - 1/8 (0.063 mi.)	F28	102
FORMER TEXACO SERVIC VCP: TRUE Facility ID: 78349 VCP: TRUE Cleanup Siteid: 14432	704 PUYALLUP AVE	NE 0 - 1/8 (0.066 mi.)	K33	172
STONE PROPERTY TRANS Facility ID: 3782573 Cleanup Siteid: 401	E 25TH & E C ST	W 0 - 1/8 (0.078 mi.)	M50	204
INDUSTRIAL TIRE SERV Facility ID: 3291385 Cleanup Siteid: 5316	423 PUYALLUP AVE	NNW 0 - 1/8 (0.096 mi.)	L66	266
SMURFIT STONE CONTAI Facility ID: 17167958 Cleanup Siteid: 4529	817 E 27TH ST	ESE 1/8 - 1/4 (0.158 mi.)	U91	329
MENDEZ PROPERTY Facility ID: 59632952 Cleanup Siteid: 6355	910 PUYALLUP AVE	ENE 1/8 - 1/4 (0.182 mi.)	V95	334
PICKS COVE MARINA Date NFA: 2004-10-09	1940 E D ST	NNW 1/4 - 1/2 (0.325 mi.)	AL155	787



## EXECUTIVE SUMMARY

VCP: NFA Facility ID: 42518833 Date NFA: 2004-10-09 VCP: NFA Cleanup Siteid: 4654				
WP FULLER PROPERTY Date NFA: 2013-09-05 VCP: NFA Facility ID: 16761 Date NFA: 2013-09-05 VCP: NFA Cleanup Siteid: 12038	1109 PUYALLUP AVE	ENE 1/4 - 1/2 (0.349 mi.)	AR174	859
TWENTY ONE PACIFIC L Date NFA: 2000-09-28 VCP: NFA Facility ID: 89134268 Date NFA: 2000-09-28 VCP: NFA Cleanup Siteid: 3620	2111 PACIFIC AVE	WNW 1/4 - 1/2 (0.376 mi.)	AN182	931
PUYALLUP AVE GAS STA VCP: TRUE Facility ID: 8374 VCP: TRUE Cleanup Siteid: 12039	1201-1203 PUYALLUP A	ENE 1/4 - 1/2 (0.416 mi.)	BA214	1175
TACOMA TRANSLOAD INC Facility ID: 25392634 Cleanup Siteid: 1981	501 E 19TH ST	N 1/4 - 1/2 (0.427 mi.)	BH229	1265
UNOCAL 76 MAJOR PETR Facility ID: 61931157 Cleanup Siteid: 6385	1302 PUYALLUP AVE	ENE 1/4 - 1/2 (0.466 mi.)	BL250	1393
TAFT & COMPANY 1239 Date NFA: 2000-10-10 VCP: NFA Facility ID: 35539812 Date NFA: 2000-10-10 VCP: NFA Cleanup Siteid: 5932	1239 PUYALLUP AVE	ENE 1/4 - 1/2 (0.470 mi.)	BL256	1405

WA ICR: These are remedial action reports Ecology has received from either the owner or operator of the site. These actions have been conducted without department oversight or approval and are not under an order or decree.

A review of the WA ICR list, as provided by EDR, and dated 12/01/2002 has revealed that there are 18 WA ICR sites within approximately 0.5 miles of the target property.

<u>Equal/Higher Elevation</u>	<u>Address</u>	<u>Direction / Distance</u>	<u>Map ID</u>	<u>Page</u>
<b>ACTION BUSINESS FURN</b> Contaminants Found at Site: 6 Type of Report Ecology Received: F Date Ecology Received Report: 07/15/98 Media Contaminated: S	<b>102 S 24TH ST</b>	<b>W 1/8 - 1/4 (0.247 mi.)</b>	<b>AB124</b>	<b>566</b>
<b>TACOMA CITY OF TACOM</b>	<b>2727 E D ST</b>	<b>S 1/4 - 1/2 (0.262 mi.)</b>	<b>AG130</b>	<b>587</b>



## EXECUTIVE SUMMARY

<b>TEXACO #63 232 0351</b>	<b>2523 PACIFIC AVE.</b>	<b>WSW 1/4 - 1/2 (0.273 mi.)</b>	<b>AF133</b>	<b>633</b>
Contaminants Found at Site: 6				
Type of Report Ecology Received: I				
Date Ecology Received Report: 04/03/98				
Date Ecology Received Report: 06/25/99				
Date Ecology Received Report: 10/04/99				
Date Ecology Received Report: 05/26/00				
Date Ecology Received Report: 04/25/96				
<i>*Additional key fields are available in the Map Findings section</i>				
Media Contaminated: GW,S				
<b>SAMS TIRE &amp; AUTO SER</b>	<b>2522 PACIFIC AVE</b>	<b>WSW 1/4 - 1/2 (0.324 mi.)</b>	<b>AM153</b>	<b>757</b>
Contaminants Found at Site: 6				
Type of Report Ecology Received: F				
Date Ecology Received Report: 07/08/96				
Media Contaminated: S				
<b>ROBERSON PROPERTY</b>	<b>2302 PACIFIC AVE.</b>	<b>W 1/4 - 1/2 (0.342 mi.)</b>	<b>AP161</b>	<b>800</b>
Contaminants Found at Site: 6				
Type of Report Ecology Received: I				
Type of Report Ecology Received: F				
Date Ecology Received Report: 02/13/98				
Date Ecology Received Report: 05/11/98				
Media Contaminated: S				
<b>PARAMOUNT ELECTRIC</b>	<b>225 S TACOMA WAY</b>	<b>WSW 1/4 - 1/2 (0.353 mi.)</b>	<b>AM177</b>	<b>860</b>
Contaminants Found at Site: 6				
Type of Report Ecology Received: I				
Type of Report Ecology Received: F				
Date Ecology Received Report: 08/25/00				
Date Ecology Received Report: 04/16/01				
Date Ecology Received Report: 07/09/97				
Media Contaminated: S				
<b>HUNT &amp; MOTTET</b>	<b>2122 PACIFIC AVE.</b>	<b>WNW 1/4 - 1/2 (0.373 mi.)</b>	<b>AN179</b>	<b>892</b>
Contaminants Found at Site: 6				
Type of Report Ecology Received: F				
Date Ecology Received Report: 09/29/95				
Media Contaminated: S				
<b>WDOT</b>	<b>2101 PACIFIC AVE.</b>	<b>WNW 1/4 - 1/2 (0.407 mi.)</b>	<b>AY204</b>	<b>1125</b>
Contaminants Found at Site: 6				
Type of Report Ecology Received: F				
Date Ecology Received Report: 01/17/01				
Media Contaminated: GW,S				
<b>STANDARD AUTO ELECTR</b>	<b>401 S TACOMA WAY</b>	<b>WSW 1/4 - 1/2 (0.468 mi.)</b>	<b>BM253</b>	<b>1396</b>
Contaminants Found at Site: 6				
Type of Report Ecology Received: I				
Date Ecology Received Report: 07/13/00				
Date Ecology Received Report: 09/24/02				
Date Ecology Received Report: 10/23/00				
Media Contaminated: S				
<b>CAMMARANO TRUST</b>	<b>2340 JEFFERSON AVE.</b>	<b>W 1/4 - 1/2 (0.474 mi.)</b>	<b>BK263</b>	<b>1424</b>



## EXECUTIVE SUMMARY

Contaminants Found at Site: 6  
 Type of Report Ecology Received: F  
 Date Ecology Received Report: 07/21/00  
 Media Contaminated: S

<u>Lower Elevation</u>	<u>Address</u>	<u>Direction / Distance</u>	<u>Map ID</u>	<u>Page</u>
<b>MANNA PRO CORP</b> Contaminants Found at Site: 6 Type of Report Ecology Received: I Date Ecology Received Report: 09/23/92 Date Ecology Received Report: 01/18/94 Media Contaminated: GW,S	<b>518 PUYALLUP AVE</b>	<b>NNW 0 - 1/8 (0.070 mi.)</b>	<b>L39</b>	<b>178</b>
<b>GONZALES MOTORS</b> Contaminants Found at Site: 6 Type of Report Ecology Received: F Date Ecology Received Report: 03/17/97 Date Ecology Received Report: 12/04/96 Media Contaminated: S	<b>301 PUYALLUP AVE</b>	<b>WNW 0 - 1/8 (0.108 mi.)</b>	<b>P73</b>	<b>272</b>
<b>MENDEZ PROPERTY</b> Contaminants Found at Site: 6 Type of Report Ecology Received: I Type of Report Ecology Received: F Date Ecology Received Report: 02/06/98 Date Ecology Received Report: 09/27/00 Media Contaminated: S	<b>910 PUYALLUP AVE</b>	<b>ENE 1/8 - 1/4 (0.182 mi.)</b>	<b>V96</b>	<b>335</b>
<b>PICKERING INDUSTRIES</b> Contaminants Found at Site: 6 Type of Report Ecology Received: I Date Ecology Received Report: 01/23/95 Media Contaminated: S	<b>2102 E D ST</b>	<b>NW 1/8 - 1/4 (0.202 mi.)</b>	<b>Z108</b>	<b>470</b>
<b>NICHOLS TRUCKING CO</b> Contaminants Found at Site: 6 Type of Report Ecology Received: F Date Ecology Received Report: 06/17/02 Date Ecology Received Report: 07/26/02 Media Contaminated: S	<b>424 E 19TH ST</b>	<b>N 1/4 - 1/2 (0.406 mi.)</b>	<b>BB200</b>	<b>1113</b>
<b>UNION STATION</b> Contaminants Found at Site: 6 Type of Report Ecology Received: I Date Ecology Received Report: 03/22/93 Media Contaminated: GW,S	<b>1935 PACIFIC AVE.</b>	<b>NW 1/4 - 1/2 (0.449 mi.)</b>	<b>BJ240</b>	<b>1369</b>
<b>TAFT &amp; COMPANY</b> Contaminants Found at Site: 6 Type of Report Ecology Received: F Type of Report Ecology Received: I Date Ecology Received Report: 08/18/00 Date Ecology Received Report: 04/18/01 Date Ecology Received Report: 09/28/00 Media Contaminated: S	<b>1239 PUYALLUP AVE.</b>	<b>ENE 1/4 - 1/2 (0.470 mi.)</b>	<b>BL257</b>	<b>1405</b>
<b>WEST COAST FRUIT &amp; P</b> Contaminants Found at Site: 6	<b>448 E. 18TH ST.</b>	<b>N 1/4 - 1/2 (0.492 mi.)</b>	<b>BS281</b>	<b>1537</b>



## EXECUTIVE SUMMARY

Type of Report Ecology Received: F  
Date Ecology Received Report: 07/23/92  
Media Contaminated: GW,S

WA PTAP: A list of sites accepted into the Petroleum Technical Assistance Program. The Petroleum Technical Assistance Program (PTAP) expands the state's ability to respond to the high customer demand to clean up petroleum contaminated sites. Under the PTAP, the Pollution Liability Insurance Agency (PLIA) may provide informal site-specific technical consultations and issue written opinion letters to persons conducting independent remedial actions at qualifying petroleum cleanup sites. PLIA may provide these services under the authority of RCW 70.149.040(9) and the Model Toxics Control Act (MTCA), Chapter 70.149 RCW and Chapter 173-340 WAC.

A review of the WA PTAP list, as provided by EDR, and dated 05/12/2020 has revealed that there is 1 WA PTAP site within approximately 0.5 miles of the target property.

<u>Lower Elevation</u>	<u>Address</u>	<u>Direction / Distance</u>	<u>Map ID</u>	<u>Page</u>
<b>MAJOR PETROLEUM B.P.</b>	<b>1302 PUYALLUP AVE</b>	<b>ENE 1/4 - 1/2 (0.466 mi.)</b>	<b>BL249</b>	<b>1385</b>

### ***State and tribal Brownfields sites***

WA BROWNFIELDS: A listing of brownfields sites included in the Confirmed & Suspected Sites Listing. Brownfields are abandoned, idle or underused commercial or industrial properties, where the expansion or redevelopment is hindered by real or perceived contamination. Brownfields vary in size, location, age, and past use -- they can be anything from a five-hundred acre automobile assembly plant to a small, abandoned corner gas station.

A review of the WA BROWNFIELDS list, as provided by EDR, and dated 07/13/2020 has revealed that there are 2 WA BROWNFIELDS sites within approximately 0.5 miles of the target property.

<u>Lower Elevation</u>	<u>Address</u>	<u>Direction / Distance</u>	<u>Map ID</u>	<u>Page</u>
<b>AMERICAN PLATING</b> Facility ID: 1202 Facility Status: NFA	<b>2110 E D ST</b>	<b>NW 1/8 - 1/4 (0.200 mi.)</b>	<b>Z105</b>	<b>372</b>
<b>TACOMA REDEVELOPMENT</b> Facility ID: 1263 Facility Status: CC-Perf. Monitoring	<b>THEA FOSS WATERWAY</b>	<b>NW 1/4 - 1/2 (0.376 mi.)</b>	<b>180</b>	<b>892</b>

### **ADDITIONAL ENVIRONMENTAL RECORDS**

#### ***Local Brownfield lists***

US BROWNFIELDS: The EPA's listing of Brownfields properties from the Cleanups in My Community program, which provides information on Brownfields properties for which information is reported back to EPA, as well as areas served by Brownfields grant programs.

A review of the US BROWNFIELDS list, as provided by EDR, and dated 06/01/2020 has revealed that there



## EXECUTIVE SUMMARY

are 2 US BROWNFIELDS sites within approximately 0.5 miles of the target property.

<u>Equal/Higher Elevation</u>	<u>Address</u>	<u>Direction / Distance</u>	<u>Map ID</u>	<u>Page</u>
SHAUB-ELLISON PARCEL ACRES property ID: 15864 Cleanup Completion Date: 3/7/2007	1902 PACIFIC AVENUE	NW 1/4 - 1/2 (0.499 mi.)	BT284	1553
<u>Lower Elevation</u>	<u>Address</u>	<u>Direction / Distance</u>	<u>Map ID</u>	<u>Page</u>
<b>BRLF-06: AMERICAN PL</b> ACRES property ID: 14353 Cleanup Completion Date: - Cleanup Completion Date: 11/30/2011	<b>2130 EAST D STREET</b>	<b>NW 1/8 - 1/4 (0.194 mi.)</b>	<b>Z102</b>	<b>353</b>

### Local Lists of Landfill / Solid Waste Disposal Sites

WA SWRCY: A listing of recycling center locations.

A review of the WA SWRCY list, as provided by EDR, and dated 04/30/2020 has revealed that there are 3 WA SWRCY sites within approximately 0.5 miles of the target property.

<u>Equal/Higher Elevation</u>	<u>Address</u>	<u>Direction / Distance</u>	<u>Map ID</u>	<u>Page</u>
<b>SMITTYS FLEET SVC IN</b>	<b>2718 PACIFIC AVE</b>	<b>WSW 1/4 - 1/2 (0.349 mi.)</b>	<b>AO172</b>	<b>848</b>
<u>Lower Elevation</u>	<u>Address</u>	<u>Direction / Distance</u>	<u>Map ID</u>	<u>Page</u>
NW FURNITURE BANK <b>SPRING BACK MATTRESS</b>	117 PUYALLUP AVE TAC <b>2301 DOCK STREET</b>	WNW 1/8 - 1/4 (0.189 mi.) <b>WNW 1/4 - 1/2 (0.251 mi.)</b>	W98 <b>125</b>	341 <b>567</b>

### Local Lists of Hazardous waste / Contaminated Sites

Information on facilities and sites of interest to the Department of Ecology.

A review of the WA ALLSITES list, as provided by EDR, and dated 04/17/2020 has revealed that there are 204 WA ALLSITES sites within approximately 0.5 miles of the target property.

<u>Equal/Higher Elevation</u>	<u>Address</u>	<u>Direction / Distance</u>	<u>Map ID</u>	<u>Page</u>
<b>INDUSTRIAL PARTS FRI</b> Facility Id: 99982525	<b>409 E 26TH ST</b>	<b>SW 0 - 1/8 (0.025 mi.)</b>	<b>D9</b>	<b>41</b>
<b>GOLDEN WEST MOTEL</b> Facility Id: 62113225	<b>503 E 26TH</b>	<b>S 0 - 1/8 (0.025 mi.)</b>	<b>A10</b>	<b>45</b>
MELODY MEATS Facility Id: 14281979 Facility Id: 24527	323 E 26TH ST	WSW 0 - 1/8 (0.040 mi.)	D16	64
<b>SME CORP</b> Facility Id: 82577212	<b>311 E 26TH ST</b>	<b>WSW 0 - 1/8 (0.050 mi.)</b>	<b>H21</b>	<b>75</b>
SME SOLUTIONS Facility Id: 3722	313 E 26TH ST	WSW 0 - 1/8 (0.050 mi.)	H22	100
MYSTIC MOCHA	402 E 26TH ST	SW 0 - 1/8 (0.059 mi.)	D25	101



## EXECUTIVE SUMMARY

Facility Id: 19140				
<b>DON ENGLE DISTRIBUTI</b>	<b>2601 E F ST</b>	<b>SE 0 - 1/8 (0.065 mi.)</b>	<b>E32</b>	<b>171</b>
Facility Id: 75382517				
<b>TOD DRESSEL PRIVATE</b>	<b>306 308 314 E 26TH S</b>	<b>SW 0 - 1/8 (0.073 mi.)</b>	<b>H43</b>	<b>183</b>
Facility Id: 22853				
<b>EDGE TECHNOLOGIES</b>	<b>314 E 26TH ST</b>	<b>SW 0 - 1/8 (0.073 mi.)</b>	<b>H45</b>	<b>196</b>
Facility Id: 21372				
<b>AT&amp;T WIRELESS TACOMA</b>	<b>222 E 26TH ST</b>	<b>WSW 0 - 1/8 (0.115 mi.)</b>	<b>78</b>	<b>280</b>
Facility Id: 1248033				
<b>BROWN &amp; HALEY INC FA</b>	<b>110 E 26TH ST</b>	<b>WSW 1/8 - 1/4 (0.200 mi.)</b>	<b>AA107</b>	<b>439</b>
Facility Id: 66127836				
<b>SOUND TRANSIT TACOMA</b>	<b>115 S 26TH ST</b>	<b>WSW 1/8 - 1/4 (0.236 mi.)</b>	<b>AA118</b>	<b>534</b>
Facility Id: 7912006				
<b>HOLLAND QUALITY CLEA</b>	<b>102 S 24TH ST</b>	<b>W 1/8 - 1/4 (0.247 mi.)</b>	<b>AB123</b>	<b>556</b>
Facility Id: 81634828				
<b>PINGCO INTERNATIONAL</b>	<b>102 S 26TH ST</b>	<b>WSW 1/4 - 1/2 (0.255 mi.)</b>	<b>AD126</b>	<b>568</b>
Facility Id: 7640591				
<b>POWDER COATING SYSTE</b>	<b>109 S 25TH ST</b>	<b>W 1/4 - 1/2 (0.257 mi.)</b>	<b>AE127</b>	<b>571</b>
Facility Id: 96432865				
<b>ELEPHANT CAR WASH PA</b>	<b>2501 PACIFIC AVE</b>	<b>W 1/4 - 1/2 (0.262 mi.)</b>	<b>AF128</b>	<b>583</b>
Facility Id: 78971423				
<b>DEPT OF PUBLIC ASSEM</b>	<b>2727 E D ST</b>	<b>S 1/4 - 1/2 (0.262 mi.)</b>	<b>AG131</b>	<b>588</b>
Facility Id: 96231256				
Facility Id: 19576				
<b>TEXACO #63 232 0351</b>	<b>2523 PACIFIC AVE.</b>	<b>WSW 1/4 - 1/2 (0.273 mi.)</b>	<b>AF133</b>	<b>633</b>
Facility Id: 47212644				
<b>FOREMOST DAIRY</b>	<b>2413 PACIFIC AVE S</b>	<b>W 1/4 - 1/2 (0.283 mi.)</b>	<b>AE136</b>	<b>641</b>
Facility Id: 22019				
<b>CHEERS RESTAURANT</b>	<b>2611 PACIFIC AVE</b>	<b>WSW 1/4 - 1/2 (0.288 mi.)</b>	<b>AD137</b>	<b>645</b>
Facility Id: 20251				
<b>FOREVER GRANITE SHOP</b>	<b>2716 A ST</b>	<b>SW 1/4 - 1/2 (0.289 mi.)</b>	<b>AJ139</b>	<b>646</b>
Facility Id: 19600				
<b>US BANK PACIFIC AVE</b>	<b>2317 PACIFIC AVE</b>	<b>W 1/4 - 1/2 (0.300 mi.)</b>	<b>AK142</b>	<b>649</b>
Facility Id: 10919				
<b>MCKINLEY PARK</b>	<b>907 UPPER PARK ST</b>	<b>SSE 1/4 - 1/2 (0.309 mi.)</b>	<b>144</b>	<b>748</b>
Facility Id: 12317				
<b>EAGLE PAPER BOX CO</b>	<b>106 S 28TH ST</b>	<b>SW 1/4 - 1/2 (0.314 mi.)</b>	<b>AJ149</b>	<b>755</b>
Facility Id: 53367357				
<b>FIRESTONE 31H7 12467</b>	<b>2406 PACIFIC AVE S</b>	<b>W 1/4 - 1/2 (0.319 mi.)</b>	<b>152</b>	<b>757</b>
Facility Id: 53241629				
<b>SAMS TIRE &amp; AUTO SER</b>	<b>2522 PACIFIC AVE</b>	<b>WSW 1/4 - 1/2 (0.324 mi.)</b>	<b>AM153</b>	<b>757</b>
Facility Id: 93473461				
<b>TURNER TOWING CO</b>	<b>2620 PACIFIC AVENUE</b>	<b>WSW 1/4 - 1/2 (0.325 mi.)</b>	<b>156</b>	<b>788</b>
Facility Id: 71257565				
<b>J MARCEL BUILDING</b>	<b>2320 PACIFIC AVE</b>	<b>W 1/4 - 1/2 (0.330 mi.)</b>	<b>AK157</b>	<b>789</b>
Facility Id: 28236738				
<b>POP A GEAR</b>	<b>2712 PACIFIC AVE</b>	<b>WSW 1/4 - 1/2 (0.341 mi.)</b>	<b>AO160</b>	<b>796</b>



## EXECUTIVE SUMMARY

Facility Id: 3137972				
<b>FRED ROBERSON PROPER</b>	<b>2302 PACIFIC AVE</b>	<b>W 1/4 - 1/2 (0.342 mi.)</b>	<b>AP163</b>	<b>801</b>
Facility Id: 55732663				
WA DOT I5 M ST TO PO	I5 MP 133.5 TO MP 13	SSW 1/4 - 1/2 (0.342 mi.)	AQ164	803
Facility Id: 18854				
<b>MULLANS COLLISION CE</b>	<b>2201 PACIFIC AVE</b>	<b>WNW 1/4 - 1/2 (0.346 mi.)</b>	<b>AN167</b>	<b>809</b>
Facility Id: 49493534				
<b>28TH ST CITY OF TACO</b>	<b>2801 PACIFIC AVE</b>	<b>SW 1/4 - 1/2 (0.348 mi.)</b>	<b>AS170</b>	<b>827</b>
Facility Id: 362821				
<b>WATERHOUSE MOTORS</b>	<b>2502 COMMERCE ST</b>	<b>W 1/4 - 1/2 (0.349 mi.)</b>	<b>AM171</b>	<b>833</b>
Facility Id: 75485899				
Facility Id: 3491				
<b>SMITTYS FLEET SVC IN</b>	<b>2718 PACIFIC AVE</b>	<b>WSW 1/4 - 1/2 (0.349 mi.)</b>	<b>AO172</b>	<b>848</b>
Facility Id: 5947319				
I5 M ST TO PORTLAND	I5 MP 132.84 TO MP 1	SSW 1/4 - 1/2 (0.352 mi.)	AQ175	859
Facility Id: 6147				
<b>VIKING SUPPLY</b>	<b>2817 PACIFIC AVE</b>	<b>SW 1/4 - 1/2 (0.353 mi.)</b>	<b>AS176</b>	<b>860</b>
Facility Id: 394758				
<b>PARAMOUNT ELECTRIC</b>	<b>225 S TACOMA WAY</b>	<b>WSW 1/4 - 1/2 (0.353 mi.)</b>	<b>AM177</b>	<b>860</b>
Facility Id: 77241262				
<b>ASHLAND CHEMICAL CO</b>	<b>2119 S PACIFIC AVE</b>	<b>WNW 1/4 - 1/2 (0.372 mi.)</b>	<b>AN178</b>	<b>882</b>
Facility Id: 21518716				
<b>TACOMA PLASTICS INC</b>	<b>2416 S C ST</b>	<b>W 1/4 - 1/2 (0.379 mi.)</b>	<b>AT183</b>	<b>931</b>
Facility Id: 21491554				
<b>ON THE WATER LLC</b>	<b>2502 S C ST</b>	<b>W 1/4 - 1/2 (0.379 mi.)</b>	<b>AU184</b>	<b>936</b>
Facility Id: 19069				
<b>AEROSTAR ENGINEERING</b>	<b>2619 E L ST</b>	<b>E 1/4 - 1/2 (0.381 mi.)</b>	<b>AV185</b>	<b>940</b>
Facility Id: 58977511				
<b>TACOMA STEEL CORP</b>	<b>2128 PACIFIC AVE</b>	<b>WNW 1/4 - 1/2 (0.387 mi.)</b>	<b>AW187</b>	<b>955</b>
Facility Id: 64114382				
<b>TACOMA CITY GROUNDS</b>	<b>2324 S C ST</b>	<b>W 1/4 - 1/2 (0.388 mi.)</b>	<b>AT188</b>	<b>955</b>
Facility Id: 1735				
<b>HUNT MOTTET PARTNERS</b>	<b>2125 COMMERCE</b>	<b>WNW 1/4 - 1/2 (0.393 mi.)</b>	<b>AW191</b>	<b>1085</b>
Facility Id: 8876072				
<b>25TH &amp; HOLGATE S TAC</b>	<b>25TH &amp; HOLGATE S</b>	<b>W 1/4 - 1/2 (0.397 mi.)</b>	<b>AU192</b>	<b>1090</b>
Facility Id: 16358				
PHASE I & II DOWNTOW	SOUTH 9TH TO SOUTH 1	WNW 1/4 - 1/2 (0.402 mi.)	AY194	1093
Facility Id: 5406				
ROBERT BROWN PROPERT	2340 S HOLGATE ST	W 1/4 - 1/2 (0.402 mi.)	AT195	1093
Facility Id: 9582257				
<b>HUNT &amp; MOTTET SEATTL</b>	<b>2112 PACIFIC AVE</b>	<b>WNW 1/4 - 1/2 (0.402 mi.)</b>	<b>AW196</b>	<b>1093</b>
Facility Id: 35816943				
<b>RAINIER INSULATION I</b>	<b>2338 HOLGATE ST S</b>	<b>W 1/4 - 1/2 (0.407 mi.)</b>	<b>AT202</b>	<b>1122</b>
Facility Id: 96196854				
<b>WA DOT DEDENTE BUILD</b>	<b>2101 PACIFIC AVENUE</b>	<b>WNW 1/4 - 1/2 (0.407 mi.)</b>	<b>AY203</b>	<b>1122</b>
Facility Id: 92371125				
MRP 2009-26 SOUTH TA	S TACOMA WAY S C ST	W 1/4 - 1/2 (0.408 mi.)	AT205	1126



## EXECUTIVE SUMMARY

Facility Id: 24948				
<b>PUGNETTI PARK</b>	<b>2085 PACIFIC AVE S</b>	<b>WNW 1/4 - 1/2 (0.409 mi.)</b>	<b>AY206</b>	<b>1126</b>
Facility Id: 42385149				
<b>ALL COTE COATINGS IN</b>	<b>2510 S HOLGATE ST</b>	<b>WSW 1/4 - 1/2 (0.410 mi.)</b>	<b>AU207</b>	<b>1127</b>
Facility Id: 39362574				
<b>CARACOL DESIGN</b>	<b>2514 S HOLGATE ST</b>	<b>WSW 1/4 - 1/2 (0.411 mi.)</b>	<b>BC208</b>	<b>1134</b>
Facility Id: 78172487				
<b>MAR JON CONTRACTORS</b>	<b>2512 HOLGATE ST</b>	<b>W 1/4 - 1/2 (0.413 mi.)</b>	<b>AU209</b>	<b>1142</b>
Facility Id: 51581124				
PHASE II DOWNTOWN UT	SOUTH 21ST TO SOUTH	WNW 1/4 - 1/2 (0.413 mi.)	AY210	1143
Facility Id: 13400				
<b>TACOMA CITY OF, GROU</b>	<b>2308 S HOLGATE ST</b>	<b>W 1/4 - 1/2 (0.414 mi.)</b>	<b>211</b>	<b>1144</b>
Facility Id: 27828397				
<b>SEVEN STONES LLC</b>	<b>2800-2809 S C ST</b>	<b>WSW 1/4 - 1/2 (0.417 mi.)</b>	<b>216</b>	<b>1185</b>
Facility Id: 879301				
<b>AIRSPARES</b>	<b>2617 L ST E</b>	<b>E 1/4 - 1/2 (0.417 mi.)</b>	<b>AV218</b>	<b>1187</b>
Facility Id: 36399481				
<b>WINGFOOT COMMERCIAL</b>	<b>2210 SOUTH C ST</b>	<b>WNW 1/4 - 1/2 (0.420 mi.)</b>	<b>BF221</b>	<b>1192</b>
Facility Id: 6160663				
<b>GOODYEAR TIRE &amp; RUBB</b>	<b>2210 S C ST</b>	<b>WNW 1/4 - 1/2 (0.420 mi.)</b>	<b>BF222</b>	<b>1194</b>
Facility Id: 99715512				
<b>STANDARD PARTS CORP</b>	<b>305 S TACOMA WAY</b>	<b>WSW 1/4 - 1/2 (0.424 mi.)</b>	<b>BG224</b>	<b>1200</b>
Facility Id: 65871595				
<b>WSDOT SR 705 ON RAMP</b>		<b>SW 1/4 - 1/2 (0.424 mi.)</b>	<b>225</b>	<b>1210</b>
Facility Id: 27197				
<b>BNSF RAILROAD HOOD S</b>	<b>2519 HOOD ST</b>	<b>W 1/4 - 1/2 (0.424 mi.)</b>	<b>AU226</b>	<b>1211</b>
Facility Id: 3049				
<b>HOOD ST RESERVOIR</b>	<b>3110 I ST S</b>	<b>SE 1/4 - 1/2 (0.436 mi.)</b>	<b>232</b>	<b>1266</b>
Facility Id: 2788228				
<b>COLUMBIA ENERGY RESO</b>	<b>2120 S C ST</b>	<b>WNW 1/4 - 1/2 (0.441 mi.)</b>	<b>BF234</b>	<b>1287</b>
Facility Id: 43392187				
<b>BNSF S HOOD ST RENTA</b>	<b>S HOOD ST</b>	<b>WSW 1/4 - 1/2 (0.444 mi.)</b>	<b>BC237</b>	<b>1333</b>
Facility Id: 969				
<b>STAR ICE &amp; FUEL INC</b>	<b>405 S TACOMA WAY</b>	<b>WSW 1/4 - 1/2 (0.445 mi.)</b>	<b>BG238</b>	<b>1334</b>
Facility Id: 7482754				
<b>OLD TIME WOODWORK IN</b>	<b>2105 S C ST</b>	<b>WNW 1/4 - 1/2 (0.447 mi.)</b>	<b>BI239</b>	<b>1349</b>
Facility Id: 26278943				
BREWERY BLOCKS 2101	2101 SOUTH C ST	WNW 1/4 - 1/2 (0.452 mi.)	BI241	1369
Facility Id: 35175				
D TO M STREETS TRACK		WSW 1/4 - 1/2 (0.455 mi.)	BG243	1376
Facility Id: 20987				
VERIZON WIRELESS WAT	1944 PACIFIC AVE	WNW 1/4 - 1/2 (0.459 mi.)	BJ244	1376
Facility Id: 58816				
HARMON BREWERY & RES	1938 PACIFIC AVE	WNW 1/4 - 1/2 (0.463 mi.)	BJ247	1380
Facility Id: 9406				
<b>STANDARD AUTO ELECTR</b>	<b>401 S TACOMA WAY</b>	<b>WSW 1/4 - 1/2 (0.468 mi.)</b>	<b>BM253</b>	<b>1396</b>



## EXECUTIVE SUMMARY

Facility Id: 29881617				
<b>TACOMA CITY STREET M</b>	<b>2301 S JEFFERSON</b>	<b>W 1/4 - 1/2 (0.469 mi.)</b>	<b>254</b>	<b>1403</b>
Facility Id: 7645557				
<b>MAYCO FISH</b>	<b>2523 S JEFFERSON AVE</b>	<b>WSW 1/4 - 1/2 (0.472 mi.)</b>	<b>BO259</b>	<b>1407</b>
Facility Id: 8110172				
<b>UNION PACIFIC RR TUN</b>	<b>JEFFERSON &amp; 25TH &amp; C</b>	<b>W 1/4 - 1/2 (0.472 mi.)</b>	<b>260</b>	<b>1408</b>
Facility Id: 1292				
<b>WOODLAND TRADE CO JE</b>	<b>2340 S JEFFERSON AVE</b>	<b>W 1/4 - 1/2 (0.474 mi.)</b>	<b>BK261</b>	<b>1410</b>
Facility Id: 39469359				
<b>CAMARANO BROTHERS</b>	<b>2340 JEFFERSON AVE</b>	<b>W 1/4 - 1/2 (0.474 mi.)</b>	<b>BK262</b>	<b>1419</b>
Facility Id: 14192885				
<b>UNIVERSITY OF WASHIN</b>	<b>1953 S C ST</b>	<b>WNW 1/4 - 1/2 (0.479 mi.)</b>	<b>BP266</b>	<b>1425</b>
Facility Id: 14933528				
<b>TOTEM ELECTRIC</b>	<b>2332 JEFFERSON AVE</b>	<b>W 1/4 - 1/2 (0.480 mi.)</b>	<b>BK267</b>	<b>1426</b>
Facility Id: 4624386				
<b>ADAMS BRAKE SERVICE</b>	<b>2324 S JEFFERSON AVE</b>	<b>W 1/4 - 1/2 (0.482 mi.)</b>	<b>BK274</b>	<b>1488</b>
Facility Id: 42948571				
PACIFIC AVE S 17TH T	PACIFIC AVE S 17TH S	WNW 1/4 - 1/2 (0.484 mi.)	BI275	1498
Facility Id: 3955				
<b>MAYCO FISH COMPANY L</b>	<b>2535 S JEFFERSON AVE</b>	<b>WSW 1/4 - 1/2 (0.485 mi.)</b>	<b>BO276</b>	<b>1499</b>
Facility Id: 29676663				
<b>JEFFERSON ST FUEL ST</b>	<b>2524 S JEFFERSON ST</b>	<b>WSW 1/4 - 1/2 (0.488 mi.)</b>	<b>BO278</b>	<b>1499</b>
Facility Id: 27797138				
<b>CHIHULY INC TACOMA</b>	<b>2101 S JEFFERSON AVE</b>	<b>WNW 1/4 - 1/2 (0.491 mi.)</b>	<b>279</b>	<b>1501</b>
Facility Id: 9078				
<b>UNIVERSITY OF WASHIN</b>	<b>1904 COMMERCE ST</b>	<b>WNW 1/4 - 1/2 (0.491 mi.)</b>	<b>BP280</b>	<b>1535</b>
Facility Id: 8411422				
<b>SHAUB ELLISON CO TAC</b>	<b>1902 PACIFIC AVE</b>	<b>NW 1/4 - 1/2 (0.499 mi.)</b>	<b>BT285</b>	<b>1561</b>
Facility Id: 4283388				
<b>Lower Elevation</b>	<b>Address</b>	<b>Direction / Distance</b>	<b>Map ID</b>	<b>Page</b>
<b>FREIGHTHOUSE SQUARE</b>	<b>25TH &amp; G ST E</b>	<b>ENE 0 - 1/8 (0.001 mi.)</b>	<b>B4</b>	<b>23</b>
Facility Id: 1351				
<b>PIERCE TRANSIT TACOM</b>	<b>609 E 25TH ST</b>	<b>ENE 0 - 1/8 (0.010 mi.)</b>	<b>B5</b>	<b>24</b>
Facility Id: 25441163				
<b>F &amp; E INVESTMENTS</b>	<b>401 EA 25 ST</b>	<b>WNW 0 - 1/8 (0.019 mi.)</b>	<b>C6</b>	<b>32</b>
Facility Id: 99973128				
<b>AIRSPARES</b>	<b>415 E 25TH ST</b>	<b>WNW 0 - 1/8 (0.023 mi.)</b>	<b>C7</b>	<b>32</b>
Facility Id: 39438729				
HJB MARINE	601 E 26TH ST	ESE 0 - 1/8 (0.030 mi.)	E11	50
Facility Id: 3081				
<b>PUGET SOUND SPECIALT</b>	<b>706 E 25TH ST</b>	<b>E 0 - 1/8 (0.033 mi.)</b>	<b>B12</b>	<b>50</b>
Facility Id: 23657				
JOHNNYS FINE FOOD	319 E 25TH ST	W 0 - 1/8 (0.034 mi.)	C13	63
Facility Id: 10734				
TACOMA PUBLIC UTILIT	709 26TH ST E	E 0 - 1/8 (0.047 mi.)	F17	64



## EXECUTIVE SUMMARY

Facility Id: 12078				
<b>SPRING AIR NW DIV CA</b>	<b>725 E 25TH ST</b>	<b>ENE 0 - 1/8 (0.047 mi.)</b>	<b>G18</b>	<b>65</b>
Facility Id: 9111625				
Facility Id: 18665				
<b>BULLS EYE SUPPLY</b>	<b>414 PUYALLUP AVE</b>	<b>NW 0 - 1/8 (0.054 mi.)</b>	<b>C23</b>	<b>101</b>
Facility Id: 19339				
Facility Id: 11329				
<b>ALFREDS CAFE</b>	<b>402 PUYALLUP AVE</b>	<b>WNW 0 - 1/8 (0.054 mi.)</b>	<b>C24</b>	<b>101</b>
Facility Id: 15568				
<b>CASCADE FRICTION MAT</b>	<b>314 PUYALLUP AVE</b>	<b>WNW 0 - 1/8 (0.059 mi.)</b>	<b>I27</b>	<b>102</b>
Facility Id: 7003				
<b>PRECISION PATTERN IN</b>	<b>2620 E G ST</b>	<b>ESE 0 - 1/8 (0.063 mi.)</b>	<b>F30</b>	<b>143</b>
Facility Id: 85239825				
Facility Id: 23500				
<b>BNRR TACOMA YARD PON</b>	<b>605 PUYALLUP ST</b>	<b>NE 0 - 1/8 (0.064 mi.)</b>	<b>J31</b>	<b>166</b>
Facility Id: 1373				
<b>FORMER TEXACO SERVIC</b>	<b>704 PUYALLUP AVE</b>	<b>NE 0 - 1/8 (0.066 mi.)</b>	<b>K34</b>	<b>173</b>
Facility Id: 78349				
<b>WESTERN BEER DISTRIB</b>	<b>712 EAST 26TH</b>	<b>ESE 0 - 1/8 (0.068 mi.)</b>	<b>F36</b>	<b>175</b>
Facility Id: 58813229				
<b>MANNA PRO CORP</b>	<b>518 PUYALLUP AVE</b>	<b>NNW 0 - 1/8 (0.070 mi.)</b>	<b>L39</b>	<b>178</b>
Facility Id: 46689617				
<b>TACOMA DOME STATION</b>	<b>500 PUYALLUP AVE</b>	<b>NNW 0 - 1/8 (0.070 mi.)</b>	<b>L40</b>	<b>181</b>
Facility Id: 1266				
<b>DISCOVERY</b>	<b>502 PUYALLUP AVE</b>	<b>NNW 0 - 1/8 (0.070 mi.)</b>	<b>L42</b>	<b>182</b>
Facility Id: 31649744				
<b>ATLAS TRUCKING INC S</b>	<b>PUYALLUP AVE &amp; D ST</b>	<b>WNW 0 - 1/8 (0.073 mi.)</b>	<b>I47</b>	<b>197</b>
Facility Id: 32438185				
<b>LEGACY RENOVATIONS</b>	<b>511 PUYALLUP AVE</b>	<b>NNW 0 - 1/8 (0.078 mi.)</b>	<b>L49</b>	<b>203</b>
Facility Id: 20621				
<b>STONE PROPERTY TRANS</b>	<b>E 25TH &amp; E C ST</b>	<b>W 0 - 1/8 (0.078 mi.)</b>	<b>M51</b>	<b>205</b>
Facility Id: 3782573				
<b>SALVATION ARMY ARC</b>	<b>409 PUYALLUP AVE</b>	<b>NW 0 - 1/8 (0.086 mi.)</b>	<b>N56</b>	<b>236</b>
Facility Id: 12432118				
<b>ALL TRANSMISSIONS PI</b>	<b>505 PUYALLUP AVE</b>	<b>NNW 0 - 1/8 (0.086 mi.)</b>	<b>L57</b>	<b>236</b>
Facility Id: 71491862				
<b>SOUND TRANSIT TACOMA</b>	<b>802 E 25TH ST</b>	<b>E 0 - 1/8 (0.095 mi.)</b>	<b>O61</b>	<b>243</b>
Facility Id: 5117180				
<b>PUGET SOUND METAL</b>	<b>2607 EAST G ST</b>	<b>ESE 0 - 1/8 (0.096 mi.)</b>	<b>63</b>	<b>257</b>
Facility Id: 9147902				
<b>CLEVINGER TRUCK SERV</b>	<b>423 PUYALLUP AVE</b>	<b>NNW 0 - 1/8 (0.096 mi.)</b>	<b>L64</b>	<b>258</b>
Facility Id: 3291385				
<b>JOHNSON STONE COUNT</b>	<b>523 PUYALLUP AVE</b>	<b>N 0 - 1/8 (0.097 mi.)</b>	<b>L68</b>	<b>268</b>
Facility Id: 11685				
<b>SOUTH SOUND RADIATOR</b>	<b>509 PUYALLUP AVE</b>	<b>N 0 - 1/8 (0.097 mi.)</b>	<b>L69</b>	<b>269</b>
Facility Id: 8785404				
<b>TACOMA BIKE</b>	<b>309 PUYALLUP AVE</b>	<b>WNW 0 - 1/8 (0.100 mi.)</b>	<b>I70</b>	<b>270</b>



## EXECUTIVE SUMMARY

Facility Id: 21699				
<b>FRONTIER TRANSPORTAT</b>	<b>217 EAST 25TH ST</b>	<b>W 0 - 1/8 (0.105 mi.)</b>	<b>M71</b>	<b>270</b>
Facility Id: 27655611				
GOLDEN LINE RECYCLIN	217 E 25TH ST	W 0 - 1/8 (0.105 mi.)	M72	271
Facility Id: 610068				
<b>GONZALES MOTORS</b>	<b>301 PUYALLUP AVE</b>	<b>WNW 0 - 1/8 (0.108 mi.)</b>	<b>P73</b>	<b>272</b>
Facility Id: 91599266				
Facility Id: 2285826				
STAR TOURS	224 PUYALLUP AVE	WNW 0 - 1/8 (0.110 mi.)	P75	277
Facility Id: 7722				
<b>PACIFIC CHARTER SCHO</b>	<b>2300 EAST E ST</b>	<b>NNW 0 - 1/8 (0.111 mi.)</b>	<b>Q77</b>	<b>278</b>
Facility Id: 1893				
<b>INDUSTRIAL RUBBER &amp;</b>	<b>2307 E D ST</b>	<b>NW 0 - 1/8 (0.123 mi.)</b>	<b>N79</b>	<b>281</b>
Facility Id: 7529359				
<b>TNT REDDAWAY TRUCK L</b>	<b>801 E 26TH</b>	<b>E 0 - 1/8 (0.123 mi.)</b>	<b>R80</b>	<b>293</b>
Facility Id: 64849946				
<b>BNSF TACOMA FUELING</b>	<b>1001 PUYALLUP AVE</b>	<b>N 1/8 - 1/4 (0.126 mi.)</b>	<b>81</b>	<b>296</b>
Facility Id: 7981609				
STORAGE BOX THE	216 PUYALLUP AVE	W 1/8 - 1/4 (0.130 mi.)	S82	298
Facility Id: 21558				
EVERGREEN EQUIPMENT	221 PUYALLUP AVE	WNW 1/8 - 1/4 (0.130 mi.)	P83	299
Facility Id: 4475				
<b>MCLEANS AUTO REPAIR</b>	<b>221 1/2 PUYALLUP AVE</b>	<b>WNW 1/8 - 1/4 (0.130 mi.)</b>	<b>P84</b>	<b>299</b>
Facility Id: 9218743				
<b>CARAUSTAR</b>	<b>808 E 26TH ST</b>	<b>E 1/8 - 1/4 (0.131 mi.)</b>	<b>R86</b>	<b>310</b>
Facility Id: 1685				
<b>SUPERIOR CARTAGE OF</b>	<b>805 PUYALLUP AVE</b>	<b>ENE 1/8 - 1/4 (0.139 mi.)</b>	<b>T87</b>	<b>325</b>
Facility Id: 4291751				
<b>SMURFIT STONE CONTAI</b>	<b>817 E 27TH ST</b>	<b>ESE 1/8 - 1/4 (0.158 mi.)</b>	<b>U90</b>	<b>328</b>
Facility Id: 17167958				
<b>PLYTAC</b>	<b>801 E 25TH</b>	<b>ENE 1/8 - 1/4 (0.166 mi.)</b>	<b>V92</b>	<b>329</b>
Facility Id: 8091750				
<b>TACOMA TRESTLE TRACK</b>	<b>824 E 25TH STREET</b>	<b>E 1/8 - 1/4 (0.166 mi.)</b>	<b>V93</b>	<b>330</b>
Facility Id: 8199				
<b>MENDEZ PROPERTY</b>	<b>910 PUYALLUP AVE</b>	<b>ENE 1/8 - 1/4 (0.182 mi.)</b>	<b>V96</b>	<b>335</b>
Facility Id: 59632952				
NEW TACOMA BOX CO	921 E 26TH ST	E 1/8 - 1/4 (0.188 mi.)	X97	341
Facility Id: 13283				
<b>DOCK STREET STATION</b>	<b>2301 E B ST</b>	<b>WNW 1/8 - 1/4 (0.192 mi.)</b>	<b>Y100</b>	<b>343</b>
Facility Id: 13182788				
<b>BERG SCAFFOLDING CO</b>	<b>2130 E D ST</b>	<b>NW 1/8 - 1/4 (0.194 mi.)</b>	<b>Z103</b>	<b>364</b>
Facility Id: 8525915				
<b>KIEWIT PACIFIC CO TA</b>	<b>132 PUYALLUP AVE</b>	<b>W 1/8 - 1/4 (0.199 mi.)</b>	<b>W104</b>	<b>365</b>
Facility Id: 95452652				
<b>AMERICAN PLATING</b>	<b>2110 E D ST</b>	<b>NW 1/8 - 1/4 (0.200 mi.)</b>	<b>Z105</b>	<b>372</b>
Facility Id: 1202				
<b>PICKERING INDUSTRIES</b>	<b>2102 E D ST</b>	<b>NW 1/8 - 1/4 (0.202 mi.)</b>	<b>Z108</b>	<b>470</b>



## EXECUTIVE SUMMARY

Facility Id: 75455429				
<b>SOUND TRANSIT TACOMA</b>	<b>XXX E 25TH ST</b>	<b>E 1/8 - 1/4 (0.205 mi.)</b>	<b>X109</b>	<b>477</b>
Facility Id: 608568				
<b>PRECISION MACHINE WO</b>	<b>925 E 25TH ST</b>	<b>ENE 1/8 - 1/4 (0.205 mi.)</b>	<b>V110</b>	<b>480</b>
Facility Id: 6595720				
<b>ALMAR INC TACOMA</b>	<b>119 1/2 PUYALLUP AVE</b>	<b>W 1/8 - 1/4 (0.207 mi.)</b>	<b>W112</b>	<b>498</b>
Facility Id: 32972784				
PUGET SOUND TIRE	102 PUYALLUP RD	W 1/8 - 1/4 (0.217 mi.)	AB113	509
Facility Id: 95895443				
Facility Id: 23676				
<b>HOLROYD CO TACOMA PL</b>	<b>26TH &amp; J ST E</b>	<b>E 1/8 - 1/4 (0.234 mi.)</b>	<b>115</b>	<b>514</b>
Facility Id: 14812				
SAVAGE WHOLESALE	1001 E 25TH ST	ENE 1/8 - 1/4 (0.242 mi.)	119	550
Facility Id: 1747				
<b>BNRR TACOMA YARD PAR</b>	<b>21ST ST &amp; S D ST</b>	<b>NNW 1/8 - 1/4 (0.246 mi.)</b>	<b>AC120</b>	<b>550</b>
Facility Id: 81267111				
Facility Id: 94957214				
<b>BNRR TACOMA YARD PAR</b>	<b>21ST ST &amp; S D ST</b>	<b>NNW 1/8 - 1/4 (0.246 mi.)</b>	<b>AC121</b>	<b>553</b>
Facility Id: 1267				
<b>BNRR TACOMA YARD PAR</b>	<b>21ST ST &amp; S D ST</b>	<b>NNW 1/8 - 1/4 (0.246 mi.)</b>	<b>AC122</b>	<b>555</b>
Facility Id: 3466912				
<b>BNRR TACOMA YARD PAR</b>	<b>21ST &amp; S D ST</b>	<b>NNW 1/4 - 1/2 (0.262 mi.)</b>	<b>129</b>	<b>585</b>
Facility Id: 91663719				
<b>STANDARD CHEMICAL CO</b>	<b>2159 DOCK ST</b>	<b>WNW 1/4 - 1/2 (0.281 mi.)</b>	<b>AH135</b>	<b>637</b>
Facility Id: 85776142				
<b>PSE TACOMA</b>	<b>2205 A ST</b>	<b>WNW 1/4 - 1/2 (0.290 mi.)</b>	<b>AI140</b>	<b>647</b>
Facility Id: 6899827				
<b>DOCK STREET OVERPASS</b>	<b>21ST &amp; DOCK ST</b>	<b>NW 1/4 - 1/2 (0.297 mi.)</b>	<b>141</b>	<b>647</b>
Facility Id: 57172581				
<b>CARLSON FORMETEC</b>	<b>2202 A ST</b>	<b>WNW 1/4 - 1/2 (0.307 mi.)</b>	<b>AI143</b>	<b>654</b>
Facility Id: 42735245				
<b>LRI LONG HAUL INTERM</b>	<b>1941 E D ST</b>	<b>NNE 1/4 - 1/2 (0.309 mi.)</b>	<b>145</b>	<b>749</b>
Facility Id: 5172				
<b>MAXI SEEDS INC</b>	<b>21ST &amp; D ST</b>	<b>NNW 1/4 - 1/2 (0.310 mi.)</b>	<b>AL146</b>	<b>749</b>
Facility Id: 52856894				
THEA FOSS WATERWAY E	2101 DOCK ST	NW 1/4 - 1/2 (0.312 mi.)	147	753
Facility Id: 24929				
<b>ECOTEX COMPANY</b>	<b>1115 E 25TH ST</b>	<b>ENE 1/4 - 1/2 (0.313 mi.)</b>	<b>148</b>	<b>753</b>
Facility Id: 32841				
<b>TACOMA COAL GASIFICA</b>	<b>22ND ST &amp; A ST</b>	<b>WNW 1/4 - 1/2 (0.318 mi.)</b>	<b>AI151</b>	<b>755</b>
Facility Id: 1249				
<b>PICKS COVE MARINA</b>	<b>1940 E D ST</b>	<b>NNW 1/4 - 1/2 (0.325 mi.)</b>	<b>AL154</b>	<b>770</b>
Facility Id: 42518833				
<b>WA DOT TACOMA I705</b>	<b>I705 E 21ST TO E 24T</b>	<b>WNW 1/4 - 1/2 (0.341 mi.)</b>	<b>AN159</b>	<b>792</b>
Facility Id: 21876224				
<b>BNSF RAILWAY COMPANY</b>	<b>610 E 21ST ST</b>	<b>N 1/4 - 1/2 (0.344 mi.)</b>	<b>165</b>	<b>803</b>
Facility Id: 37294136				



## EXECUTIVE SUMMARY

Facility Id: 19116				
DAIRY QUEEN Facility Id: 14648	1112 PUYALLUP AVE	ENE 1/4 - 1/2 (0.345 mi.)	AR166	809
REP ELEC TRIC INC Facility Id: 4793	1121 E 26TH ST	E 1/4 - 1/2 (0.347 mi.)	168	826
<b>WP FULLER PROPERTY</b> Facility Id: 16761	<b>1109 PUYALLUP AVE</b>	<b>ENE 1/4 - 1/2 (0.349 mi.)</b>	<b>AR173</b>	<b>858</b>
<b>TACOMA REDEVELOPMENT</b> Facility Id: 1263	<b>THEA FOSS WATERWAY</b>	<b>NW 1/4 - 1/2 (0.376 mi.)</b>	<b>180</b>	<b>892</b>
<b>TWENTY ONE PACIFIC L</b> Facility Id: 89134268	<b>2111 PACIFIC AVE</b>	<b>WNW 1/4 - 1/2 (0.376 mi.)</b>	<b>AN181</b>	<b>930</b>
VALLEY PUB Facility Id: 13056	1206 PUYALLUP AVE	ENE 1/4 - 1/2 (0.386 mi.)	AR186	954
<b>HERITAGE CRYSTAL CLE</b> Facility Id: 84615333	<b>1901 E D ST</b>	<b>NNW 1/4 - 1/2 (0.390 mi.)</b>	<b>AX189</b>	<b>971</b>
ALL SAFE ENVIRONMENT Facility Id: 78312996	1901 E D ST STE A	NNW 1/4 - 1/2 (0.390 mi.)	AX190	1084
<b>PACIFIC TRANSPORTATI</b> Facility Id: 1243	<b>440 E 19TH ST</b>	<b>N 1/4 - 1/2 (0.403 mi.)</b>	<b>AZ197</b>	<b>1098</b>
<b>ASSOCIATED PETROLEUM</b> Facility Id: 4676	<b>1214 PUYALLUP AVE</b>	<b>ENE 1/4 - 1/2 (0.405 mi.)</b>	<b>BA198</b>	<b>1103</b>
<b>NICHOLS TRUCKING CO</b> Facility Id: 11174741	<b>424 E 19TH ST</b>	<b>N 1/4 - 1/2 (0.406 mi.)</b>	<b>BB199</b>	<b>1107</b>
<b>SUPERVALU MEAT WAREH</b> Facility Id: 67349491	<b>475 E 19TH ST</b>	<b>N 1/4 - 1/2 (0.406 mi.)</b>	<b>AZ201</b>	<b>1120</b>
<b>JOHNNYS DOCK MARINA</b> Facility Id: 1511390	<b>1900 E D ST</b>	<b>NNW 1/4 - 1/2 (0.415 mi.)</b>	<b>BD212</b>	<b>1168</b>
<b>LD KITCHEN AND BATH</b> Facility Id: 6138716 Facility Id: 950 Facility Id: 32560	<b>1201 PUYALLUP AVE</b>	<b>ENE 1/4 - 1/2 (0.416 mi.)</b>	<b>BA213</b>	<b>1169</b>
<b>PUYALLUP AVE GAS STA</b> Facility Id: 8374	<b>1201-1203 PUYALLUP A</b>	<b>ENE 1/4 - 1/2 (0.416 mi.)</b>	<b>BA215</b>	<b>1178</b>
<b>SUPERVALU INC BLDG 1</b> Facility Id: 4597891	<b>480 E 19TH</b>	<b>NNE 1/4 - 1/2 (0.419 mi.)</b>	<b>BE219</b>	<b>1191</b>
L STREET LAYOVER EXP Facility Id: 3077		E 1/4 - 1/2 (0.419 mi.)	220	1192
TACOMA CENTER MOTEL Facility Id: 6894	1220 PUYALLUP AVE	ENE 1/4 - 1/2 (0.422 mi.)	BA223	1200
<b>SUPERVALU INC</b> Facility Id: 34146274	<b>490 E 19TH ST</b>	<b>NNE 1/4 - 1/2 (0.427 mi.)</b>	<b>227</b>	<b>1214</b>
<b>TACOMA TRANSLOAD INC</b> Facility Id: 25392634	<b>501 E 19TH ST</b>	<b>N 1/4 - 1/2 (0.427 mi.)</b>	<b>BH228</b>	<b>1263</b>
SUPERVALU INTERNATIO Facility Id: 23977	495 E 19TH ST	N 1/4 - 1/2 (0.430 mi.)	BH230	1265
<b>TACOMA FIXTURE CO.</b> Facility Id: 6212892	<b>1815 E D ST</b>	<b>NNW 1/4 - 1/2 (0.444 mi.)</b>	<b>BD236</b>	<b>1291</b>
<b>BRANDRUD FURNITURE I</b>	<b>1933 DOCK ST</b>	<b>NW 1/4 - 1/2 (0.454 mi.)</b>	<b>242</b>	<b>1369</b>



## EXECUTIVE SUMMARY

Facility Id: 21214962 Facility Id: 20854				
<b>UNION STATION MUSEUM</b> Facility Id: 54459981	<b>1917 PACIFIC AVE SO</b>	<b>NW 1/4 - 1/2 (0.464 mi.)</b>	<b>BJ248</b>	<b>1380</b>
<b>MAJOR PETROLEUM B.P.</b> Facility Id: 61931157	<b>1302 PUYALLUP AVE</b>	<b>ENE 1/4 - 1/2 (0.466 mi.)</b>	<b>BL249</b>	<b>1385</b>
<b>WASHINGTON STATE HIS</b> Facility Id: 4553045	<b>1911 PACIFIC AVE</b>	<b>NW 1/4 - 1/2 (0.467 mi.)</b>	<b>BJ251</b>	<b>1393</b>
NORTH COAST ELECTRIC Facility Id: 15395	1301 E 26TH ST	E 1/4 - 1/2 (0.470 mi.)	BN255	1405
<b>TAFT &amp; COMPANY 1239</b> Facility Id: 35539812	<b>1239 PUYALLUP AVE</b>	<b>ENE 1/4 - 1/2 (0.470 mi.)</b>	<b>BL258</b>	<b>1406</b>
<b>HERITAGE ENTERPRISES</b> Facility Id: 5478619	<b>1321 E 26TH ST</b>	<b>E 1/4 - 1/2 (0.477 mi.)</b>	<b>BN264</b>	<b>1424</b>
TACOMA MOVING & STOR Facility Id: 856	1314 E 26TH ST	E 1/4 - 1/2 (0.479 mi.)	BN265	1425
<b>TRUCK RAIL HANDLING</b> Facility Id: 63316697	<b>457 E 18TH ST</b>	<b>NNE 1/4 - 1/2 (0.480 mi.)</b>	<b>BQ268</b>	<b>1426</b>
<b>TRUCK RAIL HANDLING</b> Facility Id: 22736925	<b>457 E 18TH ST TRANSP</b>	<b>NNE 1/4 - 1/2 (0.480 mi.)</b>	<b>BQ269</b>	<b>1478</b>
SAFETY KLEEN SYSTEMS Facility Id: 53196144	457 E 18TH ST	NNE 1/4 - 1/2 (0.480 mi.)	BQ270	1485
<b>MPS INC</b> Facility Id: 24976983	<b>457 E 18TH ST FRONT</b>	<b>NNE 1/4 - 1/2 (0.480 mi.)</b>	<b>BQ271</b>	<b>1485</b>
<b>ARROW TRANSPORTATION</b> Facility Id: 94425177	<b>457 E 18TH ST ARROW</b>	<b>NNE 1/4 - 1/2 (0.480 mi.)</b>	<b>BQ272</b>	<b>1486</b>
ALL COTE COATINGS IN Facility Id: 9531 Facility Id: 54832571	1311 E 25TH ST	ENE 1/4 - 1/2 (0.482 mi.)	BR273	1488
SUPERVALU INTERNATIO Facility Id: 7821	1801 E D ST	NNW 1/4 - 1/2 (0.486 mi.)	277	1499
<b>SUPERVALU HOLDINGS I</b> Facility Id: 66615685	<b>448 E 18TH ST</b>	<b>N 1/4 - 1/2 (0.492 mi.)</b>	<b>BS282</b>	<b>1537</b>
<b>SUPERVALU INC BLDG 1</b> Facility Id: 782981	<b>420 E 18TH ST</b>	<b>N 1/4 - 1/2 (0.494 mi.)</b>	<b>283</b>	<b>1550</b>
<b>LILYBLAD PETROLEUM I</b> Facility Id: 82343515	<b>1313 E 25TH ST</b>	<b>ENE 1/4 - 1/2 (0.500 mi.)</b>	<b>BR286</b>	<b>1565</b>

WA CSCSL NFA: The data set contains information about sites previously on the Confirmed and Suspected Contaminated Sites list that have received a No Further Action (NFA) determination. Because it is necessary to maintain historical records of sites that have been investigated and cleaned up, sites are not deleted from the database when cleanup activities are completed. Instead a No Further Action code is entered based upon the type of NFA determination the site received.

A review of the WA CSCSL NFA list, as provided by EDR, and dated 07/13/2020 has revealed that there are 26 WA CSCSL NFA sites within approximately 0.5 miles of the target property.



## EXECUTIVE SUMMARY

<u>Equal/Higher Elevation</u>	<u>Address</u>	<u>Direction / Distance</u>	<u>Map ID</u>	<u>Page</u>
<b>TOD DRESSEL PRIVATE</b> CS Id: 11844 Facility/Site Id: 22853 Soil: Remediated-Below NFA Date: 07/26/2017 Groundwater: Remediated-Below Contaminant Name: Arsenic Contaminant Name: Lead Contaminant Name: Mercury	<b>306 308 314 E 26TH S</b>	<b>SW 0 - 1/8 (0.073 mi.)</b>	<b>H43</b>	<b>183</b>
<b>DEPT OF PUBLIC ASSEM</b> CS Id: 6940 Facility/Site Id: 96231256 Soil: Confirmed Above Cleanup Levels NFA Date: 05/24/2000 Contaminant Name: Petroleum-Gasoline	<b>2727 E D ST</b>	<b>S 1/4 - 1/2 (0.262 mi.)</b>	<b>AG131</b>	<b>588</b>
<b>SAMS TIRE &amp; AUTO SER</b> CS Id: 11116 Facility/Site Id: 93473461 Soil: Remediated-Below NFA Date: 08/29/2012 Contaminant Name: Petroleum-Other	<b>2522 PACIFIC AVE</b>	<b>WSW 1/4 - 1/2 (0.324 mi.)</b>	<b>AM153</b>	<b>757</b>
<b>J MARCEL BUILDING</b> CS Id: 1124 Facility/Site Id: 28236738 Soil: Remediated NFA Date: 02/21/2008 Groundwater: Remediated Groundwater: Suspected Contaminant Name: Petroleum Products-Unspecified Contaminant Name: Polycyclic Aromatic Hydrocarbons	<b>2320 PACIFIC AVE</b>	<b>W 1/4 - 1/2 (0.330 mi.)</b>	<b>AK157</b>	<b>789</b>
<b>FRED ROBERSON PROPER</b> CS Id: 6288 Facility/Site Id: 55732663 Soil: Confirmed Above Cleanup Levels NFA Date: 08/12/1998 Contaminant Name: Petroleum-Gasoline	<b>2302 PACIFIC AVE</b>	<b>W 1/4 - 1/2 (0.342 mi.)</b>	<b>AP163</b>	<b>801</b>
<b>PARAMOUNT ELECTRIC</b> CS Id: 10471 Facility/Site Id: 77241262 Soil: Remediated-Below NFA Date: 08/29/2012 Contaminant Name: Benzene Contaminant Name: Lead Contaminant Name: Other Non-Halogenated Organics Contaminant Name: Petroleum-Gasoline	<b>225 S TACOMA WAY</b>	<b>WSW 1/4 - 1/2 (0.353 mi.)</b>	<b>AM177</b>	<b>860</b>
<b>HUNT &amp; MOTTET SEATTL</b> CS Id: 8861 Facility/Site Id: 35816943 Soil: Below Cleanup Levels Soil: Remediated-Below NFA Date: 08/30/2012	<b>2112 PACIFIC AVE</b>	<b>WNW 1/4 - 1/2 (0.402 mi.)</b>	<b>AW196</b>	<b>1093</b>



## EXECUTIVE SUMMARY

Contaminant Name: Benzene  
Contaminant Name: Lead  
Contaminant Name: Other Non-Halogenated Organics  
Contaminant Name: Petroleum-Gasoline

<b>AIRSPARES</b>	<b>2617 L ST E</b>	<b>E 1/4 - 1/2 (0.417 mi.)</b>	<b>AV218</b>	<b>1187</b>
CS Id: 5946				
Facility/Site Id: 36399481				
Soil: Remediated-Above				
NFA Date: 09/19/2008				
Groundwater: Below Cleanup Levels				
Contaminant Name: Petroleum Products-Unspecified				
Contaminant Name: Petroleum-Other				

<b>STAR ICE &amp; FUEL INC</b>	<b>405 S TACOMA WAY</b>	<b>WSW 1/4 - 1/2 (0.445 mi.)</b>	<b>BG238</b>	<b>1334</b>
CS Id: 7746				
Facility/Site Id: 7482754				
Soil: Confirmed Above Cleanup Levels				
NFA Date: 01/10/2014				
Contaminant Name: Petroleum-Other				

<b>STANDARD AUTO ELECTR</b>	<b>401 S TACOMA WAY</b>	<b>WSW 1/4 - 1/2 (0.468 mi.)</b>	<b>BM253</b>	<b>1396</b>
CS Id: 8639				
Facility/Site Id: 29881617				
Soil: Remediated-Below				
Soil: Below Cleanup Levels				
NFA Date: 01/03/2017				
Groundwater: Below Cleanup Levels				
Contaminant Name: Benzene				
Contaminant Name: Lead				
Contaminant Name: Other Non-Halogenated Organics				
Contaminant Name: Petroleum-Diesel				
Contaminant Name: Petroleum-Gasoline				

*\*Additional key fields are available in the Map Findings section*

<u>Lower Elevation</u>	<u>Address</u>	<u>Direction / Distance</u>	<u>Map ID</u>	<u>Page</u>
<b><i>FREIGHTHOUSE SQUARE</i></b>	<b><i>25TH &amp; G ST E</i></b>	<b><i>ENE 0 - 1/8 (0.001 mi.)</i></b>	<b><i>B4</i></b>	<b><i>23</i></b>
CS Id: 719				
Facility/Site Id: 1351				
Soil: Remediated				
NFA Date: 07/11/2003				
Groundwater: Confirmed Above Cleanup Levels				
Contaminant Name: Metals Priority Pollutants				
Contaminant Name: Petroleum Products-Unspecified				
<b><i>PRECISION PATTERN IN</i></b>	<b><i>2620 E G ST</i></b>	<b><i>ESE 0 - 1/8 (0.063 mi.)</i></b>	<b><i>F30</i></b>	<b><i>143</i></b>
CS Id: 4080				
Facility/Site Id: 85239825				
Soil: Remediated				
NFA Date: 03/04/2009				
Groundwater: Remediated				
Contaminant Name: Non-Halogenated Solvents				
Contaminant Name: Petroleum Products-Unspecified				
<b><i>BNRR TACOMA YARD PON</i></b>	<b><i>605 PUYALLUP ST</i></b>	<b><i>NE 0 - 1/8 (0.064 mi.)</i></b>	<b><i>J31</i></b>	<b><i>166</i></b>
CS Id: 274				
Facility/Site Id: 1373				



## EXECUTIVE SUMMARY

Soil: Suspected  
 NFA Date: 01/03/1996  
 Contaminant Name: Halogenated Organics

**WESTERN BEER DISTRIB**                      **712 EAST 26TH**                      **ESE 0 - 1/8 (0.068 mi.)**                      **F36**                      **175**

CS Id: 6346  
 Facility/Site Id: 58813229  
 Soil: Remediated  
 Soil: Confirmed Above Cleanup Levels  
 NFA Date: 10/15/1996  
 Contaminant Name: Pesticides-Unspecified  
 Contaminant Name: Petroleum-Other

**MANNA PRO CORP**                      **518 PUYALLUP AVE**                      **NNW 0 - 1/8 (0.070 mi.)**                      **L39**                      **178**

CS Id: 9332  
 Facility/Site Id: 46689617  
 Soil: Remediated-Below  
 NFA Date: 01/05/2001  
 Groundwater: Remediated-Below  
 Contaminant Name: Petroleum-Other

**TACOMA DOME STATION**                      **500 PUYALLUP AVE**                      **NNW 0 - 1/8 (0.070 mi.)**                      **L40**                      **181**

CS Id: 3765  
 Facility/Site Id: 1266  
 Soil: Remediated  
 NFA Date: 01/03/2001  
 Groundwater: Remediated  
 Contaminant Name: Petroleum Products-Unspecified

**GONZALES MOTORS**                      **301 PUYALLUP AVE**                      **WNW 0 - 1/8 (0.108 mi.)**                      **P73**                      **272**

CS Id: 11037  
 Facility/Site Id: 91599266  
 Soil: Below Cleanup Levels  
 Soil: Remediated-Below  
 NFA Date: 08/29/2012  
 Contaminant Name: Benzene  
 Contaminant Name: Lead  
 Contaminant Name: Other Non-Halogenated Organics  
 Contaminant Name: Petroleum-Gasoline

**PACIFIC CHARTER SCHO**                      **2300 EAST E ST**                      **NNW 0 - 1/8 (0.111 mi.)**                      **Q77**                      **278**

CS Id: 14981  
 Facility/Site Id: 1893  
 Soil: Remediated-Below  
 NFA Date: 05/20/2019  
 Contaminant Name: Benzene  
 Contaminant Name: Petroleum-Gasoline

**AMERICAN PLATING**                      **2110 E D ST**                      **NW 1/8 - 1/4 (0.200 mi.)**                      **Z105**                      **372**

CS Id: 2539  
 Facility/Site Id: 1202  
 Soil: Remediated-Below  
 Soil: Remediated-Above  
 NFA Date: 06/30/2015  
 Groundwater: Remediated-Below  
 Groundwater: Remediated-Above  
 Contaminant Name: Halogenated Organics  
 Contaminant Name: Metals Priority Pollutants  
 Surface Water: Below Cleanup Levels

**PICKS COVE MARINA**                      **1940 E D ST**                      **NNW 1/4 - 1/2 (0.325 mi.)**                      **AL154**                      **770**



## EXECUTIVE SUMMARY

CS Id: 4654  
 Facility/Site Id: 42518833  
 Soil: Remediated-Above  
 NFA Date: 10/09/2004  
 Groundwater: Confirmed Above Cleanup Levels  
 Contaminant Name: Arsenic  
 Contaminant Name: Lead  
 Contaminant Name: Metals - Other  
 Contaminant Name: Polycyclic Aromatic Hydrocarbons

**WP FULLER PROPERTY**                      **1109 PUYALLUP AVE**                      **ENE 1/4 - 1/2 (0.349 mi.)**    **AR173**                      **858**

CS Id: 12038  
 Facility/Site Id: 16761  
 Soil: Remediated-Below  
 NFA Date: 09/05/2013  
 Contaminant Name: Petroleum-Gasoline

**TWENTY ONE PACIFIC L**                      **2111 PACIFIC AVE**                      **WNW 1/4 - 1/2 (0.376 mi.)**    **AN181**                      **930**

CS Id: 3620  
 Facility/Site Id: 89134268  
 Soil: Remediated  
 NFA Date: 09/28/2000  
 Contaminant Name: Petroleum Products-Unspecified

**PACIFIC TRANSPORTATI**                      **440 E 19TH ST**                      **N 1/4 - 1/2 (0.403 mi.)**                      **AZ197**                      **1098**

CS Id: 4367  
 Facility/Site Id: 1243  
 NFA Date: 01/16/1996  
 Contaminant Name: Metals - Other  
 Contaminant Name: Petroleum Products-Unspecified  
 Surface Water: Confirmed Above Cleanup Levels

**NICHOLS TRUCKING CO**                      **424 E 19TH ST**                      **N 1/4 - 1/2 (0.406 mi.)**                      **BB199**                      **1107**

CS Id: 7877  
 Facility/Site Id: 11174741  
 Soil: Remediated-Below  
 Soil: Below Cleanup Levels  
 NFA Date: 08/29/2012  
 Contaminant Name: Benzene  
 Contaminant Name: Metals - Other  
 Contaminant Name: Other Non-Halogenated Organics  
 Contaminant Name: Petroleum-Diesel  
 Contaminant Name: Petroleum-Other  
*\*Additional key fields are available in the Map Findings section*

**TAFT & COMPANY 1239**                      **1239 PUYALLUP AVE**                      **ENE 1/4 - 1/2 (0.470 mi.)**    **BL258**                      **1406**

CS Id: 5932  
 Facility/Site Id: 35539812  
 Soil: Confirmed Above Cleanup Levels  
 NFA Date: 10/10/2000  
 Contaminant Name: Petroleum-Other

**SUPERVALU HOLDINGS I**                      **448 E 18TH ST**                      **N 1/4 - 1/2 (0.492 mi.)**                      **BS282**                      **1537**

CS Id: 10098  
 Facility/Site Id: 66615685  
 Soil: Remediated-Below  
 Soil: Below Cleanup Levels  
 NFA Date: 08/29/2012  
 Groundwater: Remediated-Below



## EXECUTIVE SUMMARY

Contaminant Name: Benzene  
 Contaminant Name: Lead  
 Contaminant Name: Other Non-Halogenated Organics  
 Contaminant Name: Petroleum-Gasoline

WA AQUEOUS FOAM: Aqueous film-forming foam-laced water running off from fuel spills, firefighting events and routine training sessions has put those chemicals in ground water, surface water, sediments, biota, and other natural resources of the state.

A review of the WA AQUEOUS FOAM list, as provided by EDR, and dated 07/06/2020 has revealed that there is 1 WA AQUEOUS FOAM site within approximately 0.5 miles of the target property.

<u>Equal/Higher Elevation</u>	<u>Address</u>	<u>Direction / Distance</u>	<u>Map ID</u>	<u>Page</u>
<b>TACOMA PUBLIC WORKS</b>	<b>2335 JEFFERSON AVE</b>	<b>W 1/4 - 1/2 (0.463 mi.)</b>	<b>BK246</b>	<b>1377</b>

### **Records of Emergency Release Reports**

WA SPILLS: Depending on the state, these may be active or inactive facilities or open dumps that failed to meet RCRA Subtitle D Section 4004 criteria for solid waste landfills or disposal sites.

A review of the WA SPILLS list, as provided by EDR, and dated 06/08/2020 has revealed that there are 2 WA SPILLS sites within approximately 0.001 miles of the target property.

<u>Equal/Higher Elevation</u>	<u>Address</u>	<u>Direction / Distance</u>	<u>Map ID</u>	<u>Page</u>
<b>CITY OF TACOMA</b> Facility ID: 528797	<b>430 EAST 25TH &amp; G ST</b>	<b>0 - 1/8 (0.000 mi.)</b>	<b>A3</b>	<b>10</b>
<u>Lower Elevation</u>	<u>Address</u>	<u>Direction / Distance</u>	<u>Map ID</u>	<u>Page</u>
<b>BEST WESTERN</b> Facility ID: 642686	<b>440 E 25TH STREET</b>	<b>0 - 1/8 (0.000 mi.)</b>	<b>A2</b>	<b>9</b>

### **Other Ascertainable Records**

RCRA NonGen / NLR: RCRAInfo is EPA's comprehensive information system, providing access to data supporting the Resource Conservation and Recovery Act (RCRA) of 1976 and the Hazardous and Solid Waste Amendments (HSWA) of 1984. The database includes selective information on sites which generate, transport, store, treat and/or dispose of hazardous waste as defined by the Resource Conservation and Recovery Act (RCRA). Non-Generators do not presently generate hazardous waste.

A review of the RCRA NonGen / NLR list, as provided by EDR, and dated 06/15/2020 has revealed that there are 23 RCRA NonGen / NLR sites within approximately 0.25 miles of the target property.

<u>Equal/Higher Elevation</u>	<u>Address</u>	<u>Direction / Distance</u>	<u>Map ID</u>	<u>Page</u>
<b>INDUSTRIAL PARTS FRI</b> EPA ID:: WAD027540384	<b>409 E 26TH ST</b>	<b>SW 0 - 1/8 (0.025 mi.)</b>	<b>D9</b>	<b>41</b>
<b>GOLDEN WEST MOTEL</b>	<b>503 E 26TH</b>	<b>S 0 - 1/8 (0.025 mi.)</b>	<b>A10</b>	<b>45</b>



## EXECUTIVE SUMMARY

EPA ID:: WAD988508651				
<b>SME CORP</b>	<b>311 E 26TH ST</b>	<b>WSW 0 - 1/8 (0.050 mi.)</b>	<b>H21</b>	<b>75</b>
EPA ID:: WAD988486635				
TOD DRESSEL PRIVATE	306 308 314 E 26TH S	SW 0 - 1/8 (0.073 mi.)	H44	190
EPA ID:: WAH000044630				
<b>BROWN &amp; HALEY INC FA</b>	<b>110 E 26TH ST</b>	<b>WSW 1/8 - 1/4 (0.200 mi.)</b>	<b>AA107</b>	<b>439</b>
EPA ID:: WAD043450014				
SOUND TRANSIT TACOMA	115 S 26TH ST	WSW 1/8 - 1/4 (0.236 mi.)	AA117	516
EPA ID:: WAH000026291				
<b>HOLLAND QUALITY CLEA</b>	<b>102 S 24TH ST</b>	<b>W 1/8 - 1/4 (0.247 mi.)</b>	<b>AB123</b>	<b>556</b>
EPA ID:: WAD980981120				
<b>Lower Elevation</b>	<b>Address</b>	<b>Direction / Distance</b>	<b>Map ID</b>	<b>Page</b>
<b>PIERCE TRANSIT TACOM</b>	<b>609 E 25TH ST</b>	<b>ENE 0 - 1/8 (0.010 mi.)</b>	<b>B5</b>	<b>24</b>
EPA ID:: WAR000006247				
<b>AIRSPARES</b>	<b>415 E 25TH ST</b>	<b>WNW 0 - 1/8 (0.023 mi.)</b>	<b>C7</b>	<b>32</b>
EPA ID:: WAD988516530				
SPRING AIR NORTHWEST	725 E 25TH ST	ENE 0 - 1/8 (0.047 mi.)	G20	69
EPA ID:: WAD009258187				
AIM AEROSPACE TACOMA	2620 E G ST	ESE 0 - 1/8 (0.063 mi.)	F29	103
EPA ID:: WAD042801944				
<b>ATLAS TRUCKING INC S</b>	<b>PUYALLUP AVE &amp; D ST</b>	<b>WNW 0 - 1/8 (0.073 mi.)</b>	<b>I47</b>	<b>197</b>
EPA ID:: WAH000016071				
<b>SALVATION ARMY ARC</b>	<b>409 PUYALLUP AVE</b>	<b>NW 0 - 1/8 (0.086 mi.)</b>	<b>N55</b>	<b>209</b>
EPA ID:: WAD988499570				
<b>ALL TRANSMISSIONS PI</b>	<b>505 PUYALLUP AVE</b>	<b>NNW 0 - 1/8 (0.086 mi.)</b>	<b>L57</b>	<b>236</b>
EPA ID:: WAD122389281				
SOUND TRANSIT TACOMA	802 E 25TH ST	E 0 - 1/8 (0.095 mi.)	O62	249
EPA ID:: WAH000049999				
<b>INDUSTRIAL RUBBER &amp;</b>	<b>2307 E D ST</b>	<b>NW 0 - 1/8 (0.123 mi.)</b>	<b>N79</b>	<b>281</b>
EPA ID:: WAD988475208				
<b>TNT REDDAWAY TRUCK L</b>	<b>801 E 26TH</b>	<b>E 0 - 1/8 (0.123 mi.)</b>	<b>R80</b>	<b>293</b>
EPA ID:: WAD180073900				
DOCK STREET STATION	2301 E B ST	WNW 1/8 - 1/4 (0.192 mi.)	Y101	346
EPA ID:: WAH000028820				
<b>KIEWIT PACIFIC CO TA</b>	<b>132 PUYALLUP AVE</b>	<b>W 1/8 - 1/4 (0.199 mi.)</b>	<b>W104</b>	<b>365</b>
EPA ID:: WAD988466892				
<b>AMERICAN PLATING</b>	<b>2110 E D ST</b>	<b>NW 1/8 - 1/4 (0.200 mi.)</b>	<b>Z105</b>	<b>372</b>
EPA ID:: WAD083350231				
<b>PICKERING INDUSTRIES</b>	<b>2102 E D ST</b>	<b>NW 1/8 - 1/4 (0.202 mi.)</b>	<b>Z108</b>	<b>470</b>
EPA ID:: WAD044596476				
PRECISION MACHINE WO	925 E 25TH ST	ENE 1/8 - 1/4 (0.205 mi.)	V111	488
EPA ID:: WAH000033558				
<b>ALMAR INC TACOMA</b>	<b>119 1/2 PUYALLUP AVE</b>	<b>W 1/8 - 1/4 (0.207 mi.)</b>	<b>W112</b>	<b>498</b>
EPA ID:: WAD988473948				



## EXECUTIVE SUMMARY

**CONSENT:** Major Legal settlements that establish responsibility and standards for cleanup at NPL (superfund) sites. Released periodically by U.S. District Courts after settlement by parties to litigation matters.

A review of the CONSENT list, as provided by EDR, and dated 06/30/2020 has revealed that there is 1 CONSENT site within approximately 1 mile of the target property.

<u>Lower Elevation</u>	<u>Address</u>	<u>Direction / Distance</u>	<u>Map ID</u>	<u>Page</u>
<b>TACOMA TAR PITS</b>	<b>PORTLAND AV &amp; RIVER</b>	<b>NE 1/2 - 1 (0.709 mi.)</b>	<b>301</b>	<b>1720</b>

**INDIAN RESERV:** This map layer portrays Indian administered lands of the United States that have any area equal to or greater than 640 acres.

A review of the INDIAN RESERV list, as provided by EDR, and dated 12/31/2014 has revealed that there is 1 INDIAN RESERV site within approximately 1 mile of the target property.

<u>Equal/Higher Elevation</u>	<u>Address</u>	<u>Direction / Distance</u>	<u>Map ID</u>	<u>Page</u>
<b>PUYALLUP RESERVATION</b>		<b>E 1/4 - 1/2 (0.327 mi.)</b>	<b>0</b>	<b>9</b>

**WA ASBESTOS:** Asbestos sites

A review of the WA ASBESTOS list, as provided by EDR, and dated 05/19/2020 has revealed that there is 1 WA ASBESTOS site within approximately 0.001 miles of the target property.

<u>Equal/Higher Elevation</u>	<u>Address</u>	<u>Direction / Distance</u>	<u>Map ID</u>	<u>Page</u>
<b>CITY OF TACOMA</b>	<b>430 EAST 25TH &amp; G ST</b>	<b>0 - 1/8 (0.000 mi.)</b>	<b>A3</b>	<b>10</b>

**WA Inactive Drycleaners:** A listing of inactive drycleaner facility locations.

A review of the WA Inactive Drycleaners list, as provided by EDR, and dated 04/06/2020 has revealed that there is 1 WA Inactive Drycleaners site within approximately 0.25 miles of the target property.

<u>Equal/Higher Elevation</u>	<u>Address</u>	<u>Direction / Distance</u>	<u>Map ID</u>	<u>Page</u>
<b>HOLLAND QUALITY CLEA</b> EPA I: WAD980981120 Facility ID: 9094	<b>102 S 24TH ST</b>	<b>W 1/8 - 1/4 (0.247 mi.)</b>	<b>AB123</b>	<b>556</b>

**WA MANIFEST:** Hazardous waste manifest information.

A review of the WA MANIFEST list, as provided by EDR, and dated 03/29/2019 has revealed that there are 9 WA MANIFEST sites within approximately 0.25 miles of the target property.

<u>Equal/Higher Elevation</u>	<u>Address</u>	<u>Direction / Distance</u>	<u>Map ID</u>	<u>Page</u>
<b>SME CORP</b> Facility Site ID Number: 82577212 Gen Status CD: XQG EPA ID: WAD988486635	<b>311 E 26TH ST</b>	<b>WSW 0 - 1/8 (0.050 mi.)</b>	<b>H21</b>	<b>75</b>
<b>TOD DRESSEL PRIVATE</b>	<b>306 308 314 E 26TH S</b>	<b>SW 0 - 1/8 (0.073 mi.)</b>	<b>H43</b>	<b>183</b>



## EXECUTIVE SUMMARY

Facility Site ID Number: 22853  
Gen Status CD: XQG  
EPA ID: WAH000044630

<b>SOUND TRANSIT TACOMA</b>	<b>115 S 26TH ST</b>	<b>WSW 1/8 - 1/4 (0.236 mi.)</b>	<b>AA118</b>	<b>534</b>
Facility Site ID Number: 7912006				
Gen Status CD: XQG				
Gen Status CD: LQG				
EPA ID: WAH000026291				

<u>Lower Elevation</u>	<u>Address</u>	<u>Direction / Distance</u>	<u>Map ID</u>	<u>Page</u>
<b>PRECISION PATTERN IN</b>	<b>2620 E G ST</b>	<b>ESE 0 - 1/8 (0.063 mi.)</b>	<b>F30</b>	<b>143</b>
Facility Site ID Number: 85239825				
Gen Status CD: XQG				
Gen Status CD: SQG				
Gen Status CD: MQG				
EPA ID: WAD042801944				
<b>SOUND TRANSIT TACOMA</b>	<b>802 E 25TH ST</b>	<b>E 0 - 1/8 (0.095 mi.)</b>	<b>O61</b>	<b>243</b>
Facility Site ID Number: 5117180				
Gen Status CD: XQG				
Gen Status CD: SQG				
EPA ID: WAH000049999				
<b>CARAUSTAR</b>	<b>808 E 26TH ST</b>	<b>E 1/8 - 1/4 (0.131 mi.)</b>	<b>R86</b>	<b>310</b>
Facility Site ID Number: 1685				
Gen Status CD: SQG				
EPA ID: WAH000050232				
<b>DOCK STREET STATION</b>	<b>2301 E B ST</b>	<b>WNW 1/8 - 1/4 (0.192 mi.)</b>	<b>Y100</b>	<b>343</b>
Facility Site ID Number: 13182788				
Gen Status CD: XQG				
Gen Status CD: LQG				
EPA ID: WAH000028820				
<b>AMERICAN PLATING</b>	<b>2110 E D ST</b>	<b>NW 1/8 - 1/4 (0.200 mi.)</b>	<b>Z105</b>	<b>372</b>
Facility Site ID Number: 1202				
Gen Status CD: XQG				
Gen Status CD: MQG				
Gen Status CD: LQG				
EPA ID: WAD083350231				
<b>PRECISION MACHINE WO</b>	<b>925 E 25TH ST</b>	<b>ENE 1/8 - 1/4 (0.205 mi.)</b>	<b>V110</b>	<b>480</b>
Facility Site ID Number: 6595720				
Gen Status CD: XQG				
Gen Status CD: SQG				
EPA ID: WAH000033558				

### EDR HIGH RISK HISTORICAL RECORDS

#### **EDR Exclusive Records**

EDR MGP: The EDR Proprietary Manufactured Gas Plant Database includes records of coal gas plants



## EXECUTIVE SUMMARY

(manufactured gas plants) compiled by EDR's researchers. Manufactured gas sites were used in the United States from the 1800's to 1950's to produce a gas that could be distributed and used as fuel. These plants used whale oil, rosin, coal, or a mixture of coal, oil, and water that also produced a significant amount of waste. Many of the byproducts of the gas production, such as coal tar (oily waste containing volatile and non-volatile chemicals), sludges, oils and other compounds are potentially hazardous to human health and the environment. The byproduct from this process was frequently disposed of directly at the plant site and can remain or spread slowly, serving as a continuous source of soil and groundwater contamination.

A review of the EDR MGP list, as provided by EDR, has revealed that there are 2 EDR MGP sites within approximately 1 mile of the target property.

<u>Lower Elevation</u>	<u>Address</u>	<u>Direction / Distance</u>	<u>Map ID</u>	<u>Page</u>
TACOMA COAL GASIFICA	A STREET	WNW 1/4 - 1/2 (0.288 mi.)	AI138	646
TACOMA COAL GASIFICA	E 22ND AND A STS	WNW 1/4 - 1/2 (0.318 mi.)	AH150	755

EDR Hist Auto: EDR has searched selected national collections of business directories and has collected listings of potential gas station/filling station/service station sites that were available to EDR researchers. EDR's review was limited to those categories of sources that might, in EDR's opinion, include gas station/filling station/service station establishments. The categories reviewed included, but were not limited to gas, gas station, gasoline station, filling station, auto, automobile repair, auto service station, service station, etc. This database falls within a category of information EDR classifies as "High Risk Historical Records", or HRHR. EDR's HRHR effort presents unique and sometimes proprietary data about past sites and operations that typically create environmental concerns, but may not show up in current government records searches.

A review of the EDR Hist Auto list, as provided by EDR, has revealed that there are 14 EDR Hist Auto sites within approximately 0.125 miles of the target property.

<u>Equal/Higher Elevation</u>	<u>Address</u>	<u>Direction / Distance</u>	<u>Map ID</u>	<u>Page</u>
INDUSTRIAL PARTS & F	409 26TH ST E	SW 0 - 1/8 (0.025 mi.)	D8	40
INDUSTRIAL PARTS C	405 26TH ST E	SW 0 - 1/8 (0.037 mi.)	D14	63

<u>Lower Elevation</u>	<u>Address</u>	<u>Direction / Distance</u>	<u>Map ID</u>	<u>Page</u>
HAHN J E AUTO REPR	314 PUYALLUP AVE	WNW 0 - 1/8 (0.059 mi.)	I26	101
BILLS MOBILE SERV GA	702 PUYALLUP AVE	NE 0 - 1/8 (0.068 mi.)	K35	175
STANDARD STATIONS IN	624 PUYALLUP AVE	NE 0 - 1/8 (0.070 mi.)	J37	178
ALS GARAGE AUTO	406 PUYALLUP AVE	NW 0 - 1/8 (0.070 mi.)	I38	178
METTLER SUPER SERVIC	504 PUYALLUP AVE	NNW 0 - 1/8 (0.070 mi.)	L41	182
STEVENS & VETTER GAR	503 PUYALLUP AVE	NNW 0 - 1/8 (0.083 mi.)	L52	208
501 05 TERMINAL MOTO	501 PUYALLUP AVE	NNW 0 - 1/8 (0.083 mi.)	L53	208
STEVENS & VETTER	505 PUYALLUP AVE	NNW 0 - 1/8 (0.086 mi.)	L58	242
BAILEY A J AUTO REPR	312 PUYALLUP AVE	WNW 0 - 1/8 (0.089 mi.)	I59	242
DANFORDS SERV GAS ST	302 PUYALLUP AVE	WNW 0 - 1/8 (0.092 mi.)	I60	242
CLEVINGERS TRUCK SER	423 PUYALLUP AVE	NNW 0 - 1/8 (0.096 mi.)	L67	268
GONZALEZ MOTORS MOTO	301 PUYALLUP AVE	WNW 0 - 1/8 (0.108 mi.)	P74	277

EDR Hist Cleaner: EDR has searched selected national collections of business directories and has collected listings of potential dry cleaner sites that were available to EDR researchers. EDR's review was limited to those categories of sources that might, in EDR's opinion, include dry cleaning establishments. The categories reviewed included, but were not limited to dry cleaners, cleaners, laundry, laundromat, cleaning/laundry, wash & dry etc. This database falls within a category of information EDR classifies as "High Risk Historical



## EXECUTIVE SUMMARY

Records", or HRHR. EDR's HRHR effort presents unique and sometimes proprietary data about past sites and operations that typically create environmental concerns, but may not show up in current government records searches.

A review of the EDR Hist Cleaner list, as provided by EDR, has revealed that there are 2 EDR Hist Cleaner sites within approximately 0.125 miles of the target property.

<u>Lower Elevation</u>	<u>Address</u>	<u>Direction / Distance</u>	<u>Map ID</u>	<u>Page</u>
RIGHT WAY LAUNDRY GE	2330 SOUTH E	NNW 0 - 1/8 (0.077 mi.)	L48	203
AMANOZIO T LNDY	423 PUYALLUP AVE	NNW 0 - 1/8 (0.096 mi.)	L65	266



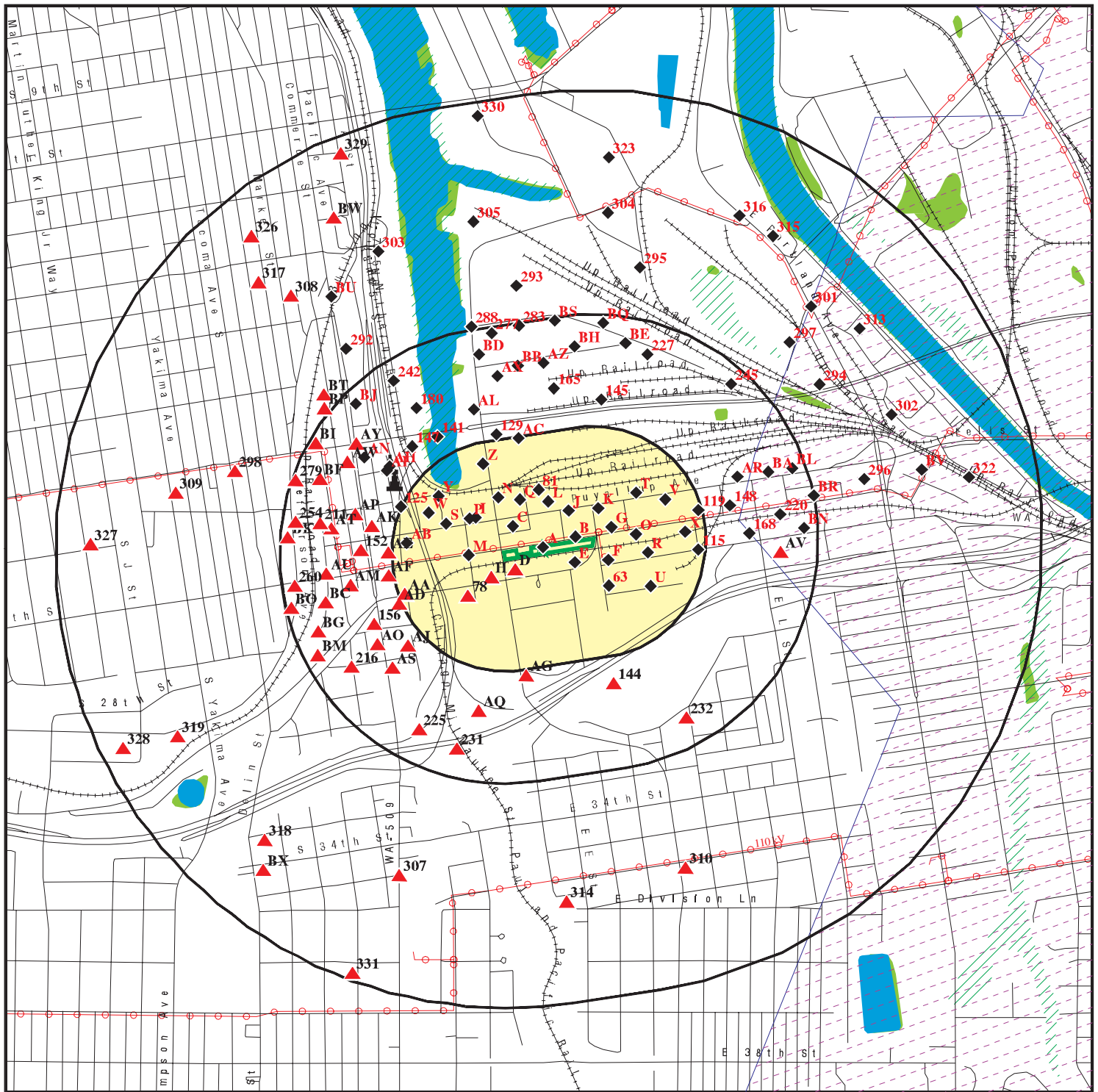
## EXECUTIVE SUMMARY

Due to poor or inadequate address information, the following sites were not mapped. Count: 15 records.

<u>Site Name</u>	<u>Database(s)</u>
FREIGHTHOUSE SQUARE	WA RGA HWS
SOUTH TACOMA CHANNEL SEEP,	SEMS
LAKES DRYWALL DUMP	WA SWF/LF
OCCIDENTAL CHEMICAL-SITE II	WA SWF/LF
O'CONNER DEMOLITION FILL	WA SWF/LF
FERGUSON-MATHIAS ROAD DUMP	WA SWF/LF
GRICE DUMP	WA SWF/LF
US OIL/HYUNDAI TERMINAL	WA ICR
NORTHWEST TRANSMISSION SERVICE	WA ICR
BIG BROTHERS & BIG SISTERS BUILDIN	WA ICR
PSE TACOMA HISTORICAL COAL GAS	EDR MGP
NILSEN PLAT TOWNHOMES	WA VCP
PORTAC INC TACOMA	WA VCP
TPU PASSMORE PROPERTY	WA VCP
BAY TERRACE AKA HILLSIDE TERRACE	WA VCP



# OVERVIEW MAP - 6217999.3S



- Target Property
- Sites at elevations higher than or equal to the target property
- Sites at elevations lower than the target property
- Manufactured Gas Plants
- National Priority List Sites
- Dept. Defense Sites
- Indian Reservations BIA
- Power transmission lines
- Special Flood Hazard Area (1%)
- 0.2% Annual Chance Flood Hazard
- National Wetland Inventory
- State Wetlands

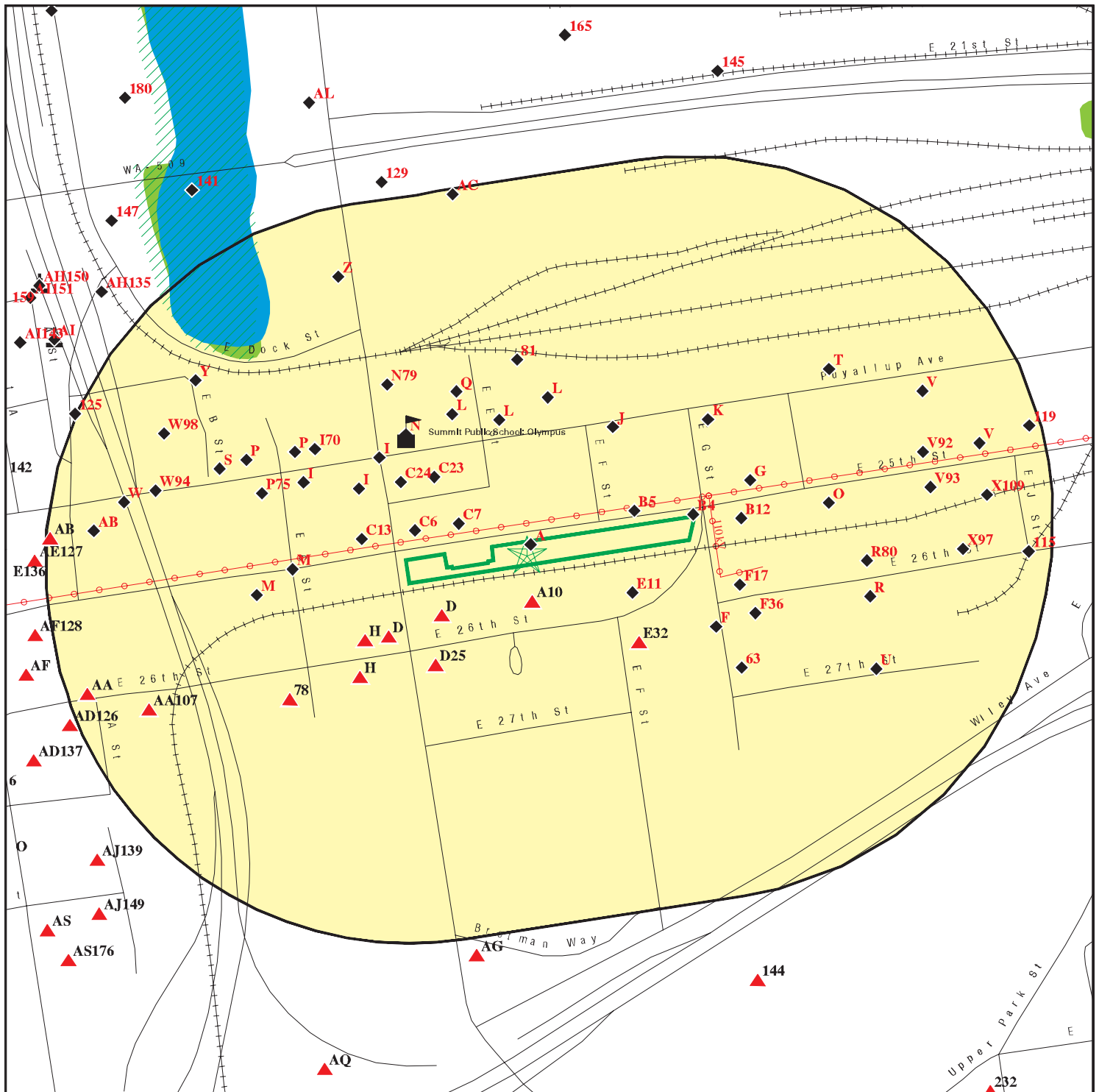
This report includes Interactive Map Layers to display and/or hide map information. The legend includes only those icons for the default map view.

SITE NAME: Freighthouse Square  
 ADDRESS: 602 E 25TH ST  
 TACOMA WA 98421  
 LAT/LONG: 47.23965 / 122.427292

CLIENT: Parametrix, Inc.  
 CONTACT: Adam Romey  
 INQUIRY #: 6217999.3s  
 DATE: October 06, 2020 5:31 pm



# DETAIL MAP - 6217999.3S



- Target Property
- Sites at elevations higher than or equal to the target property
- Sites at elevations lower than the target property
- Manufactured Gas Plants
- Sensitive Receptors
- National Priority List Sites
- Dept. Defense Sites

- Indian Reservations BIA
- Power transmission lines
- Special Flood Hazard Area (1%)
- 0.2% Annual Chance Flood Hazard
- National Wetland Inventory
- State Wetlands

This report includes Interactive Map Layers to display and/or hide map information. The legend includes only those icons for the default map view.

SITE NAME: Freighthouse Square  
 ADDRESS: 602 E 25TH ST  
 TACOMA WA 98421  
 LAT/LONG: 47.23965 / 122.427292

CLIENT: Parametrix, Inc.  
 CONTACT: Adam Romey  
 INQUIRY #: 6217999.3s  
 DATE: October 06, 2020 5:32 pm



## MAP FINDINGS SUMMARY

Database	Search Distance (Miles)	Target Property	< 1/8	1/8 - 1/4	1/4 - 1/2	1/2 - 1	> 1	Total Plotted
<b>STANDARD ENVIRONMENTAL RECORDS</b>								
<b><i>Federal NPL site list</i></b>								
NPL	1.000		0	0	0	0	NR	0
Proposed NPL	1.000		0	0	0	0	NR	0
NPL LIENS	1.000		0	0	0	0	NR	0
<b><i>Federal Delisted NPL site list</i></b>								
Delisted NPL	1.000		0	0	0	0	NR	0
<b><i>Federal CERCLIS list</i></b>								
FEDERAL FACILITY	0.500		0	0	0	NR	NR	0
SEMS	0.500		0	1	3	NR	NR	4
<b><i>Federal CERCLIS NFRAP site list</i></b>								
SEMS-ARCHIVE	0.500		0	1	0	NR	NR	1
<b><i>Federal RCRA CORRACTS facilities list</i></b>								
CORRACTS	1.000		0	1	0	1	NR	2
<b><i>Federal RCRA non-CORRACTS TSD facilities list</i></b>								
RCRA-TSDF	0.500		0	0	0	NR	NR	0
<b><i>Federal RCRA generators list</i></b>								
RCRA-LQG	0.250		0	0	NR	NR	NR	0
RCRA-SQG	0.250		0	1	NR	NR	NR	1
RCRA-VSQG	0.250		0	1	NR	NR	NR	1
<b><i>Federal institutional controls / engineering controls registries</i></b>								
LUCIS	0.500		0	0	0	NR	NR	0
US ENG CONTROLS	0.500		0	0	0	NR	NR	0
US INST CONTROLS	0.500		0	0	0	NR	NR	0
<b><i>Federal ERNS list</i></b>								
ERNS	0.001		0	NR	NR	NR	NR	0
<b><i>State- and tribal - equivalent NPL</i></b>								
WA HSL	1.000		3	5	14	16	NR	38
<b><i>State- and tribal - equivalent CERCLIS</i></b>								
WA CSCSL	1.000	1	5	10	30	44	NR	90
<b><i>State and tribal landfill and/or solid waste disposal site lists</i></b>								
WA SWF/LF	0.500		0	2	3	NR	NR	5
<b><i>State and tribal leaking storage tank lists</i></b>								
WA LUST	0.500		6	2	24	NR	NR	32



## MAP FINDINGS SUMMARY

Database	Search Distance (Miles)	Target Property	< 1/8	1/8 - 1/4	1/4 - 1/2	1/2 - 1	> 1	Total Plotted
INDIAN LUST	0.500		0	0	0	NR	NR	0
<b>State and tribal registered storage tank lists</b>								
FEMA UST	0.250		0	0	NR	NR	NR	0
WA UST	0.250		12	7	NR	NR	NR	19
WA AST	0.250		0	0	NR	NR	NR	0
INDIAN UST	0.250		0	0	NR	NR	NR	0
<b>State and tribal institutional control / engineering control registries</b>								
WA INST CONTROL	0.500		1	1	7	NR	NR	9
<b>State and tribal voluntary cleanup sites</b>								
WA VCP	0.500		6	3	15	NR	NR	24
WA ICR	0.500		2	3	13	NR	NR	18
INDIAN VCP	0.500		0	0	0	NR	NR	0
WA PTAP	0.500		0	0	1	NR	NR	1
<b>State and tribal Brownfields sites</b>								
WA BROWNFIELDS	0.500		0	1	1	NR	NR	2
<b>ADDITIONAL ENVIRONMENTAL RECORDS</b>								
<b>Local Brownfield lists</b>								
US BROWNFIELDS	0.500		0	1	1	NR	NR	2
<b>Local Lists of Landfill / Solid Waste Disposal Sites</b>								
WA SWRCY	0.500		0	1	2	NR	NR	3
WA SWTIRE	0.500		0	0	0	NR	NR	0
INDIAN ODI	0.500		0	0	0	NR	NR	0
ODI	0.500		0	0	0	NR	NR	0
DEBRIS REGION 9	0.500		0	0	0	NR	NR	0
IHS OPEN DUMPS	0.500		0	0	0	NR	NR	0
<b>Local Lists of Hazardous waste / Contaminated Sites</b>								
US HIST CDL	0.001		0	NR	NR	NR	NR	0
WA ALLSITES	0.500	1	47	28	129	NR	NR	205
WA CDL	0.001		0	NR	NR	NR	NR	0
WA HIST CDL	0.001		0	NR	NR	NR	NR	0
WA CSCSL NFA	0.500		9	1	16	NR	NR	26
US CDL	0.001		0	NR	NR	NR	NR	0
WA AQUEOUS FOAM	0.500		0	0	1	NR	NR	1
WA PFAS	0.500		0	0	0	NR	NR	0
<b>Local Land Records</b>								
LIENS 2	0.001		0	NR	NR	NR	NR	0
<b>Records of Emergency Release Reports</b>								
HMIRS	0.001		0	NR	NR	NR	NR	0



## MAP FINDINGS SUMMARY

Database	Search Distance (Miles)	Target Property	< 1/8	1/8 - 1/4	1/4 - 1/2	1/2 - 1	> 1	Total Plotted
WA SPILLS	0.001		2	NR	NR	NR	NR	2
WA SPILLS 90	0.001		0	NR	NR	NR	NR	0
<b>Other Ascertainable Records</b>								
RCRA NonGen / NLR	0.250		14	9	NR	NR	NR	23
FUDS	1.000		0	0	0	0	NR	0
DOD	1.000		0	0	0	0	NR	0
SCRD DRYCLEANERS	0.500		0	0	0	NR	NR	0
US FIN ASSUR	0.001		0	NR	NR	NR	NR	0
EPA WATCH LIST	0.001		0	NR	NR	NR	NR	0
2020 COR ACTION	0.250		0	0	NR	NR	NR	0
TSCA	0.001		0	NR	NR	NR	NR	0
TRIS	0.001		0	NR	NR	NR	NR	0
SSTS	0.001		0	NR	NR	NR	NR	0
ROD	1.000		0	0	0	0	NR	0
RMP	0.001		0	NR	NR	NR	NR	0
RAATS	0.001		0	NR	NR	NR	NR	0
PRP	0.001		0	NR	NR	NR	NR	0
PADS	0.001		0	NR	NR	NR	NR	0
ICIS	0.001		0	NR	NR	NR	NR	0
FTTS	0.001		0	NR	NR	NR	NR	0
MLTS	0.001		0	NR	NR	NR	NR	0
COAL ASH DOE	0.001		0	NR	NR	NR	NR	0
COAL ASH EPA	0.500		0	0	0	NR	NR	0
PCB TRANSFORMER	0.001		0	NR	NR	NR	NR	0
RADINFO	0.001		0	NR	NR	NR	NR	0
HIST FTTS	0.001		0	NR	NR	NR	NR	0
DOT OPS	0.001		0	NR	NR	NR	NR	0
CONSENT	1.000		0	0	0	1	NR	1
INDIAN RESERV	1.000		0	0	1	0	NR	1
FUSRAP	1.000		0	0	0	0	NR	0
UMTRA	0.500		0	0	0	NR	NR	0
LEAD SMELTERS	0.001		0	NR	NR	NR	NR	0
US AIRS	0.001		0	NR	NR	NR	NR	0
US MINES	0.250		0	0	NR	NR	NR	0
ABANDONED MINES	0.250		0	0	NR	NR	NR	0
FINDS	0.001		0	NR	NR	NR	NR	0
UXO	1.000		0	0	0	0	NR	0
DOCKET HWC	0.001		0	NR	NR	NR	NR	0
ECHO	0.001		0	NR	NR	NR	NR	0
FUELS PROGRAM	0.250		0	0	NR	NR	NR	0
WA AIRS	0.001		0	NR	NR	NR	NR	0
WA ASBESTOS	0.001		1	NR	NR	NR	NR	1
WA COAL ASH	0.500		0	0	0	NR	NR	0
WA DRYCLEANERS	0.250		0	0	NR	NR	NR	0
WA Financial Assurance	0.001		0	NR	NR	NR	NR	0
CA HAZNET	TP		NR	NR	NR	NR	NR	0
WA Inactive Drycleaners	0.250		0	1	NR	NR	NR	1
WA MANIFEST	0.250		4	5	NR	NR	NR	9
WA NPDES	0.001		0	NR	NR	NR	NR	0
WA UIC	0.001		0	NR	NR	NR	NR	0



## MAP FINDINGS SUMMARY

Database	Search Distance (Miles)	Target Property	< 1/8	1/8 - 1/4	1/4 - 1/2	1/2 - 1	> 1	Total Plotted
MINES MRDS	0.001		0	NR	NR	NR	NR	0
<b><u>EDR HIGH RISK HISTORICAL RECORDS</u></b>								
<b><i>EDR Exclusive Records</i></b>								
EDR MGP	1.000		0	0	2	0	NR	2
EDR Hist Auto	0.125		14	NR	NR	NR	NR	14
EDR Hist Cleaner	0.125		2	NR	NR	NR	NR	2
<b><u>EDR RECOVERED GOVERNMENT ARCHIVES</u></b>								
<b><i>Exclusive Recovered Govt. Archives</i></b>								
WA RGA HWS	0.001		0	NR	NR	NR	NR	0
WA RGA LF	0.001		0	NR	NR	NR	NR	0
WA RGA LUST	0.001		0	NR	NR	NR	NR	0
- Totals --		2	128	85	263	62	0	540

### NOTES:

TP = Target Property

NR = Not Requested at this Search Distance

Sites may be listed in more than one database



Map ID  
Direction  
Distance  
Elevation

MAP FINDINGS

EDR ID Number  
EPA ID Number

**A1**  
**Target**  
**Property**

**FREIGHTHOUSE SQUARE, AMTRAK RELOCATION**  
**602 E 25TH ST**  
**TACOMA, WA 98421**

**WA CSCSL**  
**WA ALLSITES**

**S121442309**  
**N/A**

**Site 1 of 4 in cluster A**

**Actual:**  
**56 ft.**

**CSCSL:**

Name: FREIGHTHOUSE SQUARE, AMTRAK RELOCATION  
Address: 602 E 25TH ST  
City,State,Zip: TACOMA, WA 98421  
Facility ID: 206719  
Region: Southwest  
Lat/Long: 47.24002 / -122.42544  
Clean Up Siteid: 14416  
Site Status: Cleanup Started  
Contaminant Name: Arsenic  
Alternate Site Names: Freighthouse Square Amtrak Relocation,Freighthouse Square,Amtrak Relocation  
Site Rank: Not reported  
Has Institutional Control:Not reported  
Past VCP: Not reported  
Current VCP: Not reported  
Ground Water: Confirmed Above Cleanup Levels  
Surface Water: Not reported  
Soil: Not reported  
Sediment: Not reported  
Air: Not reported  
Bedrock: Not reported  
Responsible Unit: Southwest

Name: FREIGHTHOUSE SQUARE, AMTRAK RELOCATION  
Address: 602 E 25TH ST  
City,State,Zip: TACOMA, WA 98421  
Facility ID: 206719  
Region: Southwest  
Lat/Long: 47.24002 / -122.42544  
Clean Up Siteid: 14416  
Site Status: Cleanup Started  
Contaminant Name: Petroleum-Other  
Alternate Site Names: Freighthouse Square Amtrak Relocation,Freighthouse Square,Amtrak Relocation  
Site Rank: Not reported  
Has Institutional Control:Not reported  
Past VCP: Not reported  
Current VCP: Not reported  
Ground Water: Not reported  
Surface Water: Not reported  
Soil: Confirmed Above Cleanup Levels  
Sediment: Not reported  
Air: Not reported  
Bedrock: Not reported  
Responsible Unit: Southwest

Name: FREIGHTHOUSE SQUARE, AMTRAK RELOCATION  
Address: 602 E 25TH ST  
City,State,Zip: TACOMA, WA 98421  
Facility ID: 206719  
Region: Southwest  
Lat/Long: 47.24002 / -122.42544



Map ID  
Direction  
Distance  
Elevation

MAP FINDINGS

Site

Database(s)

EDR ID Number  
EPA ID Number

**FREIGHTHOUSE SQUARE, AMTRAK RELOCATION (Continued)**

**S121442309**

Clean Up Siteid: 14416  
Site Status: Cleanup Started  
Contaminant Name: Polycyclic Aromatic Hydrocarbons  
Alternate Site Names: Freighthouse Square Amtrak Relocation, Freighthouse Square, Amtrak Relocation  
Site Rank: Not reported  
Has Institutional Control: Not reported  
Past VCP: Not reported  
Current VCP: Not reported  
Ground Water: Not reported  
Surface Water: Not reported  
Soil: Confirmed Above Cleanup Levels  
Sediment: Not reported  
Air: Not reported  
Bedrock: Not reported  
Responsible Unit: Southwest

**ALLSITES:**

Name: FREIGHTHOUSE SQUARE AMTRAK RELOCATION  
Facility Id: 206719

**IND RES**  
**Region**  
**East**  
**1/4-1/2**  
**1725 ft.**

**PUYALLUP RESERVATION**  
**, WA**

**INDIAN RESERV** **CIND200146**  
**N/A**

**INDIAN RESERV:**

Feature: Indian Reservation  
Name: Puyallup Reservation  
Agency: BIA

**A2**

**BEST WESTERN**  
**440 E 25TH STREET**  
**TACOMA, WA**

**WA SPILLS** **S113887937**  
**N/A**

**< 1/8**  
**1 ft.**

**Site 2 of 4 in cluster A**

**Relative:**  
**Lower**

**Actual:**  
**55 ft.**

**SPILLS:**

Name: BEST WESTERN  
Address: 440 E 25TH STREET  
City, State, Zip: TACOMA, WA  
Facility ID: 642686  
Medium: SOIL  
Material Desc: PETROLEUM - MINERAL OIL  
Material Qty: 80  
Material Units: GALLON  
Date Received: 07/23/2013  
Contact Name: Not reported  
Incident Date: Not reported  
Incident Category Type: Not reported  
Incident Category: Not reported  
Latitude: Not reported  
Longitude: Not reported  
Source Type: Not reported  
Source: Not reported



Map ID  
Direction  
Distance  
Elevation

MAP FINDINGS

Site

Database(s)

EDR ID Number  
EPA ID Number

**BEST WESTERN (Continued)**

**S113887937**

Vessel Facility Name2: Not reported  
Recovered Quantity: Not reported  
Resp Party Contact: Not reported  
Cause: Not reported  
Cause Type: Not reported  
Resp Party Name: Not reported

**A3**  
**< 1/8**  
**1 ft.**  
**CITY OF TACOMA**  
**430 EAST 25TH & G STREETS**  
**TACOMA, WA**

**WA SPILLS**  
**WA ASBESTOS**  
**S10555224**  
**N/A**

**Site 3 of 4 in cluster A**

**Relative:**  
**Higher**  
**Actual:**  
**56 ft.**

**SPILLS:**  
Name: CITY OF TACOMA  
Address: 430 EAST 25TH & G STREETS  
City,State,Zip: TACOMA, WA  
Facility ID: 528797  
Medium: Not reported  
Material Desc: SEWAGE/SLUDGE  
Material Qty: 500  
Material Units: GALLON  
Date Received: 08/31/2002  
Contact Name: EISINGER  
Incident Date: Not reported  
Incident Category Type: Not reported  
Incident Category: Not reported  
Latitude: Not reported  
Longitude: Not reported  
Source Type: Not reported  
Source: Not reported  
Vessel Facility Name2: Not reported  
Recovered Quantity: Not reported  
Resp Party Contact: Not reported  
Cause: Not reported  
Cause Type: Not reported  
Resp Party Name: Not reported

**ASBESTOS:**

Name: Not reported  
Address: 430 E. 25TH ST.  
City,State,Zip: TACOMA, WA 98421  
Facility Type: Commercial  
Parent ID: 117480  
Form ID: 132886##1511Rhine535702  
Notice Date: 09/27/2016  
Start Date: 08/16/2016  
Completion Date: 10/31/2016  
Initial: Not reported  
Amended: 1  
On Hold: 1  
Off Hold: Not reported  
Emergency: Not reported  
Site Hours Start: 7:00am  
Site Hours End: 3:30pm  
Sunday: Not reported  
Monday: 1



Map ID  
Direction  
Distance  
Elevation

MAP FINDINGS

Site

Database(s)

EDR ID Number  
EPA ID Number

**CITY OF TACOMA (Continued)**

**S105555224**

Tuesday:	1
Wednesday:	1
Thursday:	1
Friday:	1
Saturday:	Not reported
Contractor ID:	Not reported
Phone:	253-537-5852
Job Site CAS:	Jess Denatale
Project Form Email:	wendyd@rhinedemolition.com
Property Owner Name:	Not reported
Property Owner Agent:	Not reported
Property Owner Company:	Rhine Demolition LLC (ABCN00001511)
Property Owner Address:	11018 NE 51st Circle
Property Owner City:	Vancouver
Property Owner State:	WA
Property Owner Zip4:	98682
Property Owner Phone:	360-705-7000
Job Site Room:	Not reported
Facility Age:	Not reported
Facility Size:	Not reported
Facility Remodel:	Not reported
Facility Demo:	1
Facility Repair:	Not reported
Facility Maint:	Not reported
Removed:	1
Encapsulated:	Not reported
Quantity Sq Ft:	600
Fireproofing:	Not reported
Popcorn Ceiling:	Not reported
CAB:	Not reported
Sheet Vinyl:	Not reported
Asbestos Paper:	Not reported
Boiler Insulation:	Not reported
Duct Paper:	Not reported
VAT:	Not reported
Roofing:	1
Sq Ft Other:	Not reported
Sq Ft Other Text:	Not reported
Quantity Lin Ft:	Not reported
Mag Pipe Insulation:	Not reported
Air Cell Pipe Insulation:	Not reported
Ducting Insulation:	Not reported
Cement Asbestos Pipe:	Not reported
Mudded Pipe Insulation:	Not reported
Duct Tape:	Not reported
Lin Ft Other1:	Not reported
Lin Ft Other1 Text:	Not reported
Lin Ft Other2:	Not reported
Lin Ft Other2 Text:	Not reported
Indoors:	Not reported
Outdoors:	1
Neg Pres Enclosure:	Not reported
Glove Bag:	Not reported
Mini Enclosure:	Not reported
Critical Barriers:	Not reported
Wrap And Cut:	Not reported
Wet Methods:	1



Map ID  
Direction  
Distance  
Elevation

MAP FINDINGS

Site

Database(s)

EDR ID Number  
EPA ID Number

**CITY OF TACOMA (Continued)**

**S105555224**

HEPA Vacuum:	1
MANUALMETHODS :	1
Other CM1:	Not reported
Other CM1 Text:	Not reported
Other CM2:	1
Other CM2 Text:	regulated area
Half Mask APR:	1
Full Face APR:	Not reported
PAPR:	Not reported
Type C Continuous:	Not reported
Type C Pressure:	Not reported
Other Resp Pro:	Not reported
Other Resp Pro Text:	Not reported
Comments:	Not reported
Date Time Submitted:	2016-09-27 15:58:33
Submitter IP Address:	23.25.140.105
Region:	3
UBI:	603071050
Notice type:	Initial
Project Type:	Roofing
Supervisor:	Jess Denatale ()
Supervisor Phone:	Not reported
Certificate Status:	ACTIVE
Name:	Not reported
Address:	430 E. 25TH ST.
City,State,Zip:	TACOMA, WA 98421
Facility Type:	Commercial
Parent ID:	117480
Form ID:	133996##1511Rhine107401
Notice Date:	10/24/2016
Start Date:	08/16/2016
Completion Date:	09/27/2016
Initial:	Not reported
Amended:	1
On Hold:	1
Off Hold:	Not reported
Emergency:	Not reported
Site Hours Start:	7:00am
Site Hours End:	3:30pm
Sunday:	Not reported
Monday:	1
Tuesday:	1
Wednesday:	1
Thursday:	1
Friday:	1
Saturday:	Not reported
Contractor ID:	Not reported
Phone:	253-537-5852
Job Site CAS:	Jess Denatale
Project Form Email:	wendyd@rhinedemolition.com
Property Owner Name:	Not reported
Property Owner Agent:	Not reported
Property Owner Company:	Rhine Demolition LLC (ABCN00001511)
Property Owner Address:	11018 NE 51st Circle
Property Owner City:	Vancouver
Property Owner State:	WA



Map ID  
Direction  
Distance  
Elevation

MAP FINDINGS

Site

Database(s)

EDR ID Number  
EPA ID Number

**CITY OF TACOMA (Continued)**

**S105555224**

Property Owner Zip4:	98682
Property Owner Phone:	360-705-7000
Job Site Room:	Not reported
Facility Age:	Not reported
Facility Size:	Not reported
Facility Remodel:	Not reported
Facility Demo:	1
Facility Repair:	Not reported
Facility Maint:	Not reported
Removed:	1
Encapsulated:	Not reported
Quantity Sq Ft:	600
Fireproofing:	Not reported
Popcorn Ceiling:	Not reported
CAB:	Not reported
Sheet Vinyl:	Not reported
Asbestos Paper:	Not reported
Boiler Insulation:	Not reported
Duct Paper:	Not reported
VAT:	Not reported
Roofing:	1
Sq Ft Other:	Not reported
Sq Ft Other Text:	Not reported
Quantity Lin Ft:	Not reported
Mag Pipe Insulation:	Not reported
Air Cell Pipe Insulation:	Not reported
Ducting Insulation:	Not reported
Cement Asbestos Pipe:	Not reported
Mudded Pipe Insulation:	Not reported
Duct Tape:	Not reported
Lin Ft Other1:	Not reported
Lin Ft Other1 Text:	Not reported
Lin Ft Other2:	Not reported
Lin Ft Other2 Text:	Not reported
Indoors:	Not reported
Outdoors:	1
Neg Pres Enclosure:	Not reported
Glove Bag:	Not reported
Mini Enclosure:	Not reported
Critical Barriers:	Not reported
Wrap And Cut:	Not reported
Wet Methods:	1
HEPA Vacuum:	1
MANUALMETHODS :	1
Other CM1:	Not reported
Other CM1 Text:	Not reported
Other CM2:	1
Other CM2 Text:	regulated area
Half Mask APR:	1
Full Face APR:	Not reported
PAPR:	Not reported
Type C Continuous:	Not reported
Type C Pressure:	Not reported
Other Resp Pro:	Not reported
Other Resp Pro Text:	Not reported
Comments:	Not reported
Date Time Submitted:	2016-10-24 11:00:02



Map ID  
Direction  
Distance  
Elevation

MAP FINDINGS

Site

Database(s)

EDR ID Number  
EPA ID Number

**CITY OF TACOMA (Continued)**

**S105555224**

Submitter IP Address:	23.25.140.105
Region:	3
UBI:	603071050
Notice type:	Initial
Project Type:	Roofing
Supervisor:	Jess Denatale ()
Supervisor Phone:	Not reported
Certificate Status:	ACTIVE
Name:	Not reported
Address:	430 E. 25TH ST.
City,State,Zip:	TACOMA, WA 98421
Facility Type:	Commercial
Parent ID:	117480
Form ID:	118015##1511Rhine538443
Notice Date:	06/17/2016
Start Date:	06/20/2016
Completion Date:	07/31/2016
Initial:	Not reported
Amended:	1
On Hold:	1
Off Hold:	Not reported
Emergency:	Not reported
Site Hours Start:	7:00am
Site Hours End:	3:30pm
Sunday:	Not reported
Monday:	1
Tuesday:	1
Wednesday:	1
Thursday:	1
Friday:	1
Saturday:	Not reported
Contractor ID:	Not reported
Phone:	253-537-5852
Job Site CAS:	Eric Baungsgard
Project Form Email:	wendyd@rhinedemolition.com
Property Owner Name:	Not reported
Property Owner Agent:	Not reported
Property Owner Company:	Rhine Demolition LLC (ABCN00001511)
Property Owner Address:	11018 NE 51st Circle
Property Owner City:	Vancouver
Property Owner State:	WA
Property Owner Zip4:	98682
Property Owner Phone:	360-705-7000
Job Site Room:	Not reported
Facility Age:	Not reported
Facility Size:	Not reported
Facility Remodel:	Not reported
Facility Demo:	1
Facility Repair:	Not reported
Facility Maint:	Not reported
Removed:	1
Encapsulated:	Not reported
Quantity Sq Ft:	600
Fireproofing:	Not reported
Popcorn Ceiling:	Not reported
CAB:	Not reported



Map ID  
Direction  
Distance  
Elevation

MAP FINDINGS

Site

Database(s)

EDR ID Number  
EPA ID Number

CITY OF TACOMA (Continued)

S105555224

Sheet Vinyl:	Not reported
Asbestos Paper:	Not reported
Boiler Insulation:	Not reported
Duct Paper:	Not reported
VAT:	Not reported
Roofing:	1
Sq Ft Other:	Not reported
Sq Ft Other Text:	Not reported
Quantity Lin Ft:	Not reported
Mag Pipe Insulation:	Not reported
Air Cell Pipe Insulation:	Not reported
Ducting Insulation:	Not reported
Cement Asbestos Pipe:	Not reported
Mudded Pipe Insulation:	Not reported
Duct Tape:	Not reported
Lin Ft Other1:	Not reported
Lin Ft Other1 Text:	Not reported
Lin Ft Other2:	Not reported
Lin Ft Other2 Text:	Not reported
Indoors:	Not reported
Outdoors:	1
Neg Pres Enclosure:	Not reported
Glove Bag:	Not reported
Mini Enclosure:	Not reported
Critical Barriers:	Not reported
Wrap And Cut:	Not reported
Wet Methods:	1
HEPA Vacuum:	1
MANUALMETHODS :	1
Other CM1:	Not reported
Other CM1 Text:	Not reported
Other CM2:	1
Other CM2 Text:	regulated area
Half Mask APR:	1
Full Face APR:	Not reported
PAPR:	Not reported
Type C Continuous:	Not reported
Type C Pressure:	Not reported
Other Resp Pro:	Not reported
Other Resp Pro Text:	Not reported
Comments:	Not reported
Date Time Submitted:	2016-06-17 16:50:24
Submitter IP Address:	23.25.140.105
Region:	3
UBI:	603071050
Notice type:	Initial
Project Type:	Roofing
Supervisor:	Eric Baunsgard ()
Supervisor Phone:	Not reported
Certificate Status:	ACTIVE
Name:	Not reported
Address:	430 E. 25TH ST.
City,State,Zip:	TACOMA, WA 98421
Facility Type:	Commercial
Parent ID:	0
Form ID:	117480##1511Rhine684179



Map ID  
Direction  
Distance  
Elevation

MAP FINDINGS

Site

Database(s)

EDR ID Number  
EPA ID Number

**CITY OF TACOMA (Continued)**

**S105555224**

Notice Date:	06/09/2016
Start Date:	06/20/2016
Completion Date:	07/31/2016
Initial:	1
Amended:	Not reported
On Hold:	Not reported
Off Hold:	Not reported
Emergency:	Not reported
Site Hours Start:	7:00am
Site Hours End:	3:30pm
Sunday:	Not reported
Monday:	1
Tuesday:	1
Wednesday:	1
Thursday:	1
Friday:	1
Saturday:	Not reported
Contractor ID:	Not reported
Phone:	253-537-5852
Job Site CAS:	Eric Baunsgard
Project Form Email:	wendyd@rhinedemolition.com
Property Owner Name:	Not reported
Property Owner Agent:	Not reported
Property Owner Company:	Rhine Demolition LLC (ABCN00001511)
Property Owner Address:	11018 NE 51st Circle
Property Owner City:	Vancouver
Property Owner State:	WA
Property Owner Zip4:	98682
Property Owner Phone:	360-705-7000
Job Site Room:	Not reported
Facility Age:	Not reported
Facility Size:	Not reported
Facility Remodel:	Not reported
Facility Demo:	1
Facility Repair:	Not reported
Facility Maint:	Not reported
Removed:	1
Encapsulated:	Not reported
Quantity Sq Ft:	600
Fireproofing:	Not reported
Popcorn Ceiling:	Not reported
CAB:	Not reported
Sheet Vinyl:	Not reported
Asbestos Paper:	Not reported
Boiler Insulation:	Not reported
Duct Paper:	Not reported
VAT:	Not reported
Roofing:	1
Sq Ft Other:	Not reported
Sq Ft Other Text:	Not reported
Quantity Lin Ft:	Not reported
Mag Pipe Insulation:	Not reported
Air Cell Pipe Insulation:	Not reported
Ducting Insulation:	Not reported
Cement Asbestos Pipe:	Not reported
Mudded Pipe Insulation:	Not reported
Duct Tape:	Not reported



Map ID  
Direction  
Distance  
Elevation

MAP FINDINGS

Site

Database(s)

EDR ID Number  
EPA ID Number

**CITY OF TACOMA (Continued)**

**S10555224**

Lin Ft Other1:	Not reported
Lin Ft Other1 Text:	Not reported
Lin Ft Other2:	Not reported
Lin Ft Other2 Text:	Not reported
Indoors:	Not reported
Outdoors:	1
Neg Pres Enclosure:	Not reported
Glove Bag:	Not reported
Mini Enclosure:	Not reported
Critical Barriers:	Not reported
Wrap And Cut:	Not reported
Wet Methods:	1
HEPA Vacuum:	1
MANUALMETHODS :	1
Other CM1:	Not reported
Other CM1 Text:	Not reported
Other CM2:	1
Other CM2 Text:	regulated area
Half Mask APR:	1
Full Face APR:	Not reported
PAPR:	Not reported
Type C Continuous:	Not reported
Type C Pressure:	Not reported
Other Resp Pro:	Not reported
Other Resp Pro Text:	Not reported
Comments:	Not reported
Date Time Submitted:	2016-06-09 11:19:21
Submitter IP Address:	23.25.140.105
Region:	3
UBI:	603071050
Notice type:	Initial
Project Type:	Roofing
Supervisor:	Eric Baunsgard ()
Supervisor Phone:	Not reported
Certificate Status:	ACTIVE
Name:	Not reported
Address:	430 E. 25TH ST.
City,State,Zip:	TACOMA, WA 98421
Facility Type:	Commercial
Parent ID:	117480
Form ID:	130936##1511Rhine966077
Notice Date:	08/15/2016
Start Date:	08/16/2016
Completion Date:	09/30/2016
Initial:	Not reported
Amended:	1
On Hold:	Not reported
Off Hold:	Not reported
Emergency:	Not reported
Site Hours Start:	7:00am
Site Hours End:	3:30pm
Sunday:	Not reported
Monday:	1
Tuesday:	1
Wednesday:	1
Thursday:	1



Map ID  
Direction  
Distance  
Elevation

MAP FINDINGS

Site

Database(s)

EDR ID Number  
EPA ID Number

**CITY OF TACOMA (Continued)**

**S105555224**

Friday:	1
Saturday:	Not reported
Contractor ID:	Not reported
Phone:	253-537-5852
Job Site CAS:	Jess Denatale
Project Form Email:	wendyd@rhinedemolition.com
Property Owner Name:	Not reported
Property Owner Agent:	Not reported
Property Owner Company:	Rhine Demolition LLC (ABCN00001511)
Property Owner Address:	11018 NE 51st Circle
Property Owner City:	Vancouver
Property Owner State:	WA
Property Owner Zip4:	98682
Property Owner Phone:	360-705-7000
Job Site Room:	Not reported
Facility Age:	Not reported
Facility Size:	Not reported
Facility Remodel:	Not reported
Facility Demo:	1
Facility Repair:	Not reported
Facility Maint:	Not reported
Removed:	1
Encapsulated:	Not reported
Quantity Sq Ft:	600
Fireproofing:	Not reported
Popcorn Ceiling:	Not reported
CAB:	Not reported
Sheet Vinyl:	Not reported
Asbestos Paper:	Not reported
Boiler Insulation:	Not reported
Duct Paper:	Not reported
VAT:	Not reported
Roofing:	1
Sq Ft Other:	Not reported
Sq Ft Other Text:	Not reported
Quantity Lin Ft:	Not reported
Mag Pipe Insulation:	Not reported
Air Cell Pipe Insulation:	Not reported
Ducting Insulation:	Not reported
Cement Asbestos Pipe:	Not reported
Mudded Pipe Insulation:	Not reported
Duct Tape:	Not reported
Lin Ft Other1:	Not reported
Lin Ft Other1 Text:	Not reported
Lin Ft Other2:	Not reported
Lin Ft Other2 Text:	Not reported
Indoors:	Not reported
Outdoors:	1
Neg Pres Enclosure:	Not reported
Glove Bag:	Not reported
Mini Enclosure:	Not reported
Critical Barriers:	Not reported
Wrap And Cut:	Not reported
Wet Methods:	1
HEPA Vacuum:	1
MANUALMETHODS :	1
Other CM1:	Not reported



Map ID  
Direction  
Distance  
Elevation

MAP FINDINGS

Site

Database(s)

EDR ID Number  
EPA ID Number

**CITY OF TACOMA (Continued)**

**S105555224**

Other CM1 Text:	Not reported
Other CM2:	1
Other CM2 Text:	regulated area
Half Mask APR:	1
Full Face APR:	Not reported
PAPR:	Not reported
Type C Continuous:	Not reported
Type C Pressure:	Not reported
Other Resp Pro:	Not reported
Other Resp Pro Text:	Not reported
Comments:	Not reported
Date Time Submitted:	2016-08-15 11:11:15
Submitter IP Address:	23.25.140.105
Region:	3
UBI:	603071050
Notice type:	Initial
Project Type:	Roofing
Supervisor:	Jess Denatale ()
Supervisor Phone:	Not reported
Certificate Status:	ACTIVE
Name:	Not reported
Address:	430 E. 25TH ST.
City,State,Zip:	TACOMA, WA 98421
Facility Type:	Commercial
Parent ID:	117480
Form ID:	120038##1511Rhine192168
Notice Date:	07/28/2016
Start Date:	06/20/2016
Completion Date:	09/30/2016
Initial:	Not reported
Amended:	1
On Hold:	1
Off Hold:	Not reported
Emergency:	Not reported
Site Hours Start:	7:00am
Site Hours End:	3:30pm
Sunday:	Not reported
Monday:	1
Tuesday:	1
Wednesday:	1
Thursday:	1
Friday:	1
Saturday:	Not reported
Contractor ID:	Not reported
Phone:	253-537-5852
Job Site CAS:	Eric Baunsgard
Project Form Email:	wendyd@rhinedemolition.com
Property Owner Name:	Not reported
Property Owner Agent:	Not reported
Property Owner Company:	Rhine Demolition LLC (ABCN00001511)
Property Owner Address:	11018 NE 51st Circle
Property Owner City:	Vancouver
Property Owner State:	WA
Property Owner Zip4:	98682
Property Owner Phone:	360-705-7000
Job Site Room:	Not reported



Map ID  
Direction  
Distance  
Elevation

MAP FINDINGS

Site

Database(s)

EDR ID Number  
EPA ID Number

**CITY OF TACOMA (Continued)**

**S105555224**

Facility Age:	Not reported
Facility Size:	Not reported
Facility Remodel:	Not reported
Facility Demo:	1
Facility Repair:	Not reported
Facility Maint:	Not reported
Removed:	1
Encapsulated:	Not reported
Quantity Sq Ft:	600
Fireproofing:	Not reported
Popcorn Ceiling:	Not reported
CAB:	Not reported
Sheet Vinyl:	Not reported
Asbestos Paper:	Not reported
Boiler Insulation:	Not reported
Duct Paper:	Not reported
VAT:	Not reported
Roofing:	1
Sq Ft Other:	Not reported
Sq Ft Other Text:	Not reported
Quantity Lin Ft:	Not reported
Mag Pipe Insulation:	Not reported
Air Cell Pipe Insulation:	Not reported
Ducting Insulation:	Not reported
Cement Asbestos Pipe:	Not reported
Mudded Pipe Insulation:	Not reported
Duct Tape:	Not reported
Lin Ft Other1:	Not reported
Lin Ft Other1 Text:	Not reported
Lin Ft Other2:	Not reported
Lin Ft Other2 Text:	Not reported
Indoors:	Not reported
Outdoors:	1
Neg Pres Enclosure:	Not reported
Glove Bag:	Not reported
Mini Enclosure:	Not reported
Critical Barriers:	Not reported
Wrap And Cut:	Not reported
Wet Methods:	1
HEPA Vacuum:	1
MANUALMETHODS :	1
Other CM1:	Not reported
Other CM1 Text:	Not reported
Other CM2:	1
Other CM2 Text:	regulated area
Half Mask APR:	1
Full Face APR:	Not reported
PAPR:	Not reported
Type C Continuous:	Not reported
Type C Pressure:	Not reported
Other Resp Pro:	Not reported
Other Resp Pro Text:	Not reported
Comments:	Not reported
Date Time Submitted:	2016-07-28 14:16:23
Submitter IP Address:	23.25.140.105
Region:	3
UBI:	603071050



Map ID  
Direction  
Distance  
Elevation

MAP FINDINGS

Site

Database(s)

EDR ID Number  
EPA ID Number

**CITY OF TACOMA (Continued)**

**S105555224**

Notice type:	Initial
Project Type:	Roofing
Supervisor:	Eric Baunsgard ()
Supervisor Phone:	Not reported
Certificate Status:	ACTIVE
Name:	Not reported
Address:	430 E. 25TH ST.
City,State,Zip:	TACOMA, WA 98421
Facility Type:	Commercial
Parent ID:	117480
Form ID:	131205##1511Rhine789403
Notice Date:	08/19/2016
Start Date:	08/16/2016
Completion Date:	09/30/2016
Initial:	Not reported
Amended:	1
On Hold:	1
Off Hold:	Not reported
Emergency:	Not reported
Site Hours Start:	7:00am
Site Hours End:	3:30pm
Sunday:	Not reported
Monday:	1
Tuesday:	1
Wednesday:	1
Thursday:	1
Friday:	1
Saturday:	Not reported
Contractor ID:	Not reported
Phone:	253-537-5852
Job Site CAS:	Jess Denatale
Project Form Email:	wendyd@rhinedemolition.com
Property Owner Name:	Not reported
Property Owner Agent:	Not reported
Property Owner Company:	Rhine Demolition LLC (ABCN00001511)
Property Owner Address:	11018 NE 51st Circle
Property Owner City:	Vancouver
Property Owner State:	WA
Property Owner Zip4:	98682
Property Owner Phone:	360-705-7000
Job Site Room:	Not reported
Facility Age:	Not reported
Facility Size:	Not reported
Facility Remodel:	Not reported
Facility Demo:	1
Facility Repair:	Not reported
Facility Maint:	Not reported
Removed:	1
Encapsulated:	Not reported
Quantity Sq Ft:	600
Fireproofing:	Not reported
Popcorn Ceiling:	Not reported
CAB:	Not reported
Sheet Vinyl:	Not reported
Asbestos Paper:	Not reported
Boiler Insulation:	Not reported



Map ID  
Direction  
Distance  
Elevation

MAP FINDINGS

Site

Database(s)

EDR ID Number  
EPA ID Number

**CITY OF TACOMA (Continued)**

**S105555224**

Duct Paper:	Not reported
VAT:	Not reported
Roofing:	1
Sq Ft Other:	Not reported
Sq Ft Other Text:	Not reported
Quantity Lin Ft:	Not reported
Mag Pipe Insulation:	Not reported
Air Cell Pipe Insulation:	Not reported
Ducting Insulation:	Not reported
Cement Asbestos Pipe:	Not reported
Mudded Pipe Insulation:	Not reported
Duct Tape:	Not reported
Lin Ft Other1:	Not reported
Lin Ft Other1 Text:	Not reported
Lin Ft Other2:	Not reported
Lin Ft Other2 Text:	Not reported
Indoors:	Not reported
Outdoors:	1
Neg Pres Enclosure:	Not reported
Glove Bag:	Not reported
Mini Enclosure:	Not reported
Critical Barriers:	Not reported
Wrap And Cut:	Not reported
Wet Methods:	1
HEPA Vacuum:	1
MANUALMETHODS :	1
Other CM1:	Not reported
Other CM1 Text:	Not reported
Other CM2:	1
Other CM2 Text:	regulated area
Half Mask APR:	1
Full Face APR:	Not reported
PAPR:	Not reported
Type C Continuous:	Not reported
Type C Pressure:	Not reported
Other Resp Pro:	Not reported
Other Resp Pro Text:	Not reported
Comments:	Not reported
Date Time Submitted:	2016-08-19 16:02:00
Submitter IP Address:	23.25.140.105
Region:	3
UBI:	603071050
Notice type:	Initial
Project Type:	Roofing
Supervisor:	Jess Denatale ()
Supervisor Phone:	Not reported
Certificate Status:	ACTIVE



Map ID  
Direction  
Distance  
Elevation

MAP FINDINGS

EDR ID Number  
EPA ID Number

B4  
ENE  
< 1/8  
0.001 mi.  
7 ft.

FREIGHTHOUSE SQUARE  
25TH & G ST E  
TACOMA, WA 98438

WA INST CONTROL  
WA ALLSITES  
WA CSCSL NFA

S101189699  
N/A

Site 1 of 3 in cluster B

Relative:  
Lower

INST CONTROL:

Actual:  
23 ft.

Name: FREIGHTHOUSE SQUARE  
Address: 25TH & G ST E  
City,State,Zip: TACOMA, WA 98438  
Facility Site ID: 1351  
Latitude: 47.239707115  
Longitude: -122.4270201  
Instrument Type: Environmental Covenant  
NFA Date: 07/11/2003  
County Filing # For Individual IC Doc: 2.0030724085e+011  
Filing Date Of Individual IC Doc: 07/24/2003  
Education Programs: False  
Maintenance Requirements: False  
Restrictive Signage: False  
Soil Restriction: False  
Alternate Site Names: Not reported  
Surface Water Restriction: False  
Site Status: No Further Action  
Swimming Restriction: False  
Tax Parcel Number: 2075240013, 2075240011, 2075220011, 2075200011, 2075200015  
Control Active: True  
CS ID: 719  
Region: Southwest  
Responsible Unit: Southwest  
Restrict Shellfish/Finfish Harvesting: False  
Prohibit Removal/Alteration of Buildings: False  
Prohibit New Building Construction: False  
Control Stormwater: False  
Control Vapor/Gas: False  
Restrict Sediment Cap Disturbance: False  
Maintain/Protect Monitoring System: False  
Other: False  
Restrict Land Use: True  
Media Restrictions: Groundwater  
Restrict All Ground Water Use: True  
Prohibit Domestic Ground Water Well Installation: False  
Prohibit All Soil Disturbance: False  
Access Barrier: False

ALLSITES:

Name: FREIGHTHOUSE SQUARE  
Facility Id: 1351

CSCSL NFA:

Name: FREIGHTHOUSE SQUARE  
Address: 25TH & G ST E  
City,State,Zip: TACOMA, WA 98438  
Facility/Site Id: 1351  
CS Id: 719  
NFA Date: 07/11/2003  
Alternate Site Names: Not reported  
NFA Reason: NFA-Voluntary Cleanup Program Review



Map ID  
Direction  
Distance  
Elevation

MAP FINDINGS

Site

Database(s)

EDR ID Number  
EPA ID Number

**FREIGHTHOUSE SQUARE (Continued)**

**S101189699**

Site Status: NFA  
Region: Southwest  
Contaminant Name: Metals Priority Pollutants  
Ground Water: Confirmed Above Cleanup Levels  
Surface Water: Not reported  
Soil: Not reported  
Sediment: Not reported  
Air: Not reported  
Bedrock: Not reported  
Latitude: 47.239707115  
Longitude: -122.4270201

Name: FREIGHTHOUSE SQUARE  
Address: 25TH & G ST E  
City,State,Zip: TACOMA, WA 98438  
Facility/Site Id: 1351  
CS Id: 719  
NFA Date: 07/11/2003  
Alternate Site Names: Not reported  
NFA Reason: NFA-Voluntary Cleanup Program Review  
Site Status: NFA  
Region: Southwest  
Contaminant Name: Petroleum Products-Unspecified  
Ground Water: Not reported  
Surface Water: Not reported  
Soil: Remediated  
Sediment: Not reported  
Air: Not reported  
Bedrock: Not reported  
Latitude: 47.239707115  
Longitude: -122.4270201

**B5**  
**ENE**  
**< 1/8**  
**0.010 mi.**  
**52 ft.**

**PIERCE TRANSIT TACOMA DOME**  
**609 E 25TH ST**  
**TACOMA, WA 98421**  
**Site 2 of 3 in cluster B**

**WA ALLSITES** **1001082058**  
**RCRA NonGen / NLR** **WAR000006247**  
**FINDS**  
**ECHO**

**Relative:**  
**Lower**  
**Actual:**  
**42 ft.**

**ALLSITES:**  
Name: PIERCE TRANSIT TACOMA DOME  
Facility Id: 25441163

RCRA Listings:  
Date Form Received by Agency: 1997-06-10 00:00:00.0  
Handler Name: PIERCE TRANSIT TACOMA DOME  
Handler Address: 609 E 25TH ST  
Handler City,State,Zip: TACOMA, WA 98421  
EPA ID: WAR000006247  
Contact Name: MIKE MEADOWS  
Contact Address: 3701 96TH ST SW  
Contact City,State,Zip: TACOMA, WA 98499  
Contact Telephone: 553-984-8204  
Contact Fax: Not reported  
Contact Email: Not reported  
Contact Title: Not reported  
EPA Region: 10  
Land Type: Other



Map ID  
Direction  
Distance  
Elevation

MAP FINDINGS

Site

Database(s)

EDR ID Number  
EPA ID Number

**PIERCE TRANSIT TACOMA DOME (Continued)**

**1001082058**

Federal Waste Generator Description:	Not a generator, verified
Non-Notifier:	Not reported
Biennial Report Cycle:	Not reported
Accessibility:	Not reported
Active Site Indicator:	Not reported
State District Owner:	WA
State District:	SWRO
Mailing Address:	3701 96TH ST SW
Mailing City,State,Zip:	TACOMA, WA 98499
Owner Name:	PIERCE TRANSIT
Owner Type:	Private
Operator Name:	ADAMS, WAYNE
Operator Type:	Private
Short-Term Generator Activity:	No
Importer Activity:	No
Mixed Waste Generator:	No
Transporter Activity:	No
Transfer Facility Activity:	No
Recycler Activity with Storage:	No
Small Quantity On-Site Burner Exemption:	No
Smelting Melting and Refining Furnace Exemption:	No
Underground Injection Control:	No
Off-Site Waste Receipt:	No
Universal Waste Indicator:	No
Universal Waste Destination Facility:	No
Federal Universal Waste:	No
Active Site Fed-Reg Treatment Storage and Disposal Facility:	Not reported
Active Site Converter Treatment storage and Disposal Facility:	Not reported
Active Site State-Reg Treatment Storage and Disposal Facility:	Not reported
Active Site State-Reg Handler:	---
Federal Facility Indicator:	Not reported
Hazardous Secondary Material Indicator:	NN
Sub-Part K Indicator:	Not reported
Commercial TSD Indicator:	No
Treatment Storage and Disposal Type:	Not reported
2018 GPRA Permit Baseline:	Not on the Baseline
2018 GPRA Renewals Baseline:	Not on the Baseline
Permit Renewals Workload Universe:	Not reported
Permit Workload Universe:	Not reported
Permit Progress Universe:	Not reported
Post-Closure Workload Universe:	Not reported
Closure Workload Universe:	Not reported
202 GPRA Corrective Action Baseline:	No
Corrective Action Workload Universe:	No
Subject to Corrective Action Universe:	No
Non-TSDFs Where RCRA CA has Been Imposed Universe:	No
TSDFs Potentially Subject to CA Under 3004 (u)/(v) Universe:	No
TSDFs Only Subject to CA under Discretionary Auth Universe:	No
Corrective Action Priority Ranking:	No NCAPS ranking
Environmental Control Indicator:	No
Institutional Control Indicator:	No
Human Exposure Controls Indicator:	N/A
Groundwater Controls Indicator:	N/A
Operating TSD Universe:	Not reported
Full Enforcement Universe:	Not reported
Significant Non-Complier Universe:	No
Unaddressed Significant Non-Complier Universe:	No



Map ID  
Direction  
Distance  
Elevation

MAP FINDINGS

Site

Database(s)

EDR ID Number  
EPA ID Number

**PIERCE TRANSIT TACOMA DOME (Continued)**

**1001082058**

Addressed Significant Non-Complier Universe: No  
Significant Non-Complier With a Compliance Schedule Universe: No  
Financial Assurance Required: Not reported  
Handler Date of Last Change: 2018-05-10 18:14:47.0  
Recognized Trader-Importer: No  
Recognized Trader-Exporter: No  
Importer of Spent Lead Acid Batteries: No  
Exporter of Spent Lead Acid Batteries: No  
Recycler Activity Without Storage: No  
Manifest Broker: No  
Sub-Part P Indicator: Not reported

**Handler - Owner Operator:**

Owner/Operator Indicator: Operator  
Owner/Operator Name: ADAMS, WAYNE  
Legal Status: Private  
Date Became Current: Not reported  
Date Ended Current: Not reported  
Owner/Operator Address: 3701 96TH ST SW  
Owner/Operator City,State,Zip: TACOMA, WA 98499  
Owner/Operator Telephone: 360-581-8051  
Owner/Operator Telephone Ext: Not reported  
Owner/Operator Fax: Not reported  
Owner/Operator Email: Not reported

Owner/Operator Indicator: Owner  
Owner/Operator Name: PIERCE TRANSIT TACOMA DOME  
Legal Status: Private  
Date Became Current: Not reported  
Date Ended Current: Not reported  
Owner/Operator Address: 609 E 25TH ST  
Owner/Operator City,State,Zip: TACOMA, WA 98421  
Owner/Operator Telephone: 000-000-0000  
Owner/Operator Telephone Ext: Not reported  
Owner/Operator Fax: Not reported  
Owner/Operator Email: Not reported

Owner/Operator Indicator: Owner  
Owner/Operator Name: PIERCE TRANSIT TACOMA DOME  
Legal Status: Private  
Date Became Current: Not reported  
Date Ended Current: Not reported  
Owner/Operator Address: 609 E 25TH ST  
Owner/Operator City,State,Zip: TACOMA, WA 98421  
Owner/Operator Telephone: 000-000-0000  
Owner/Operator Telephone Ext: Not reported  
Owner/Operator Fax: Not reported  
Owner/Operator Email: Not reported

Owner/Operator Indicator: Owner  
Owner/Operator Name: PIERCE TRANSIT TACOMA DOME  
Legal Status: Private  
Date Became Current: Not reported  
Date Ended Current: Not reported  
Owner/Operator Address: 609 E 25TH ST  
Owner/Operator City,State,Zip: TACOMA, WA 98421



Map ID  
Direction  
Distance  
Elevation

MAP FINDINGS

Site

Database(s)

EDR ID Number  
EPA ID Number

**PIERCE TRANSIT TACOMA DOME (Continued)**

**1001082058**

Owner/Operator Telephone:	000-000-0000
Owner/Operator Telephone Ext:	Not reported
Owner/Operator Fax:	Not reported
Owner/Operator Email:	Not reported
Owner/Operator Indicator:	Operator
Owner/Operator Name:	PIERCE TRANSIT TACOMA DOME
Legal Status:	Private
Date Became Current:	Not reported
Date Ended Current:	Not reported
Owner/Operator Address:	609 E 25TH ST
Owner/Operator City,State,Zip:	TACOMA, WA 98421
Owner/Operator Telephone:	000-000-0000
Owner/Operator Telephone Ext:	Not reported
Owner/Operator Fax:	Not reported
Owner/Operator Email:	Not reported
Owner/Operator Indicator:	Owner
Owner/Operator Name:	PIERCE TRANSIT
Legal Status:	Private
Date Became Current:	1997-02-12 00:00:00.
Date Ended Current:	Not reported
Owner/Operator Address:	3701 96TH ST SW
Owner/Operator City,State,Zip:	TACOMA, WA 98499
Owner/Operator Telephone:	360-581-8051
Owner/Operator Telephone Ext:	Not reported
Owner/Operator Fax:	Not reported
Owner/Operator Email:	Not reported
Owner/Operator Indicator:	Owner
Owner/Operator Name:	PIERCE TRANSIT
Legal Status:	Private
Date Became Current:	Not reported
Date Ended Current:	Not reported
Owner/Operator Address:	3701 96TH ST SW
Owner/Operator City,State,Zip:	TACOMA, WA 98499-4431
Owner/Operator Telephone:	360-581-8051
Owner/Operator Telephone Ext:	Not reported
Owner/Operator Fax:	Not reported
Owner/Operator Email:	Not reported
Owner/Operator Indicator:	Operator
Owner/Operator Name:	ADAMS, WAYNE
Legal Status:	Private
Date Became Current:	Not reported
Date Ended Current:	Not reported
Owner/Operator Address:	3701 96TH ST SW
Owner/Operator City,State,Zip:	TACOMA, WA 98499
Owner/Operator Telephone:	360-581-8051
Owner/Operator Telephone Ext:	Not reported
Owner/Operator Fax:	Not reported
Owner/Operator Email:	Not reported
Owner/Operator Indicator:	Operator
Owner/Operator Name:	PIERCE TRANSIT
Legal Status:	Private
Date Became Current:	Not reported



Map ID  
Direction  
Distance  
Elevation

MAP FINDINGS

Site

Database(s)

EDR ID Number  
EPA ID Number

**PIERCE TRANSIT TACOMA DOME (Continued)**

**1001082058**

Date Ended Current: Not reported  
Owner/Operator Address: 3701 96TH ST SW  
Owner/Operator City,State,Zip: TACOMA, WA 98499-4431  
Owner/Operator Telephone: 360-581-8051  
Owner/Operator Telephone Ext: Not reported  
Owner/Operator Fax: Not reported  
Owner/Operator Email: Not reported

Owner/Operator Indicator: Owner  
Owner/Operator Name: PIERCE TRANSIT  
Legal Status: Private  
Date Became Current: 1997-02-12 00:00:00.  
Date Ended Current: Not reported  
Owner/Operator Address: 3701 96TH ST SW  
Owner/Operator City,State,Zip: TACOMA, WA 98499  
Owner/Operator Telephone: 360-581-8051  
Owner/Operator Telephone Ext: Not reported  
Owner/Operator Fax: Not reported  
Owner/Operator Email: Not reported

Owner/Operator Indicator: Owner  
Owner/Operator Name: PIERCE TRANSIT  
Legal Status: Private  
Date Became Current: Not reported  
Date Ended Current: Not reported  
Owner/Operator Address: 3701 96TH ST SW  
Owner/Operator City,State,Zip: TACOMA, WA 98499  
Owner/Operator Telephone: 360-581-8051  
Owner/Operator Telephone Ext: Not reported  
Owner/Operator Fax: Not reported  
Owner/Operator Email: Not reported

Owner/Operator Indicator: Owner  
Owner/Operator Name: PIERCE TRANSIT P  
Legal Status: Private  
Date Became Current: 1997-02-12 00:00:00.  
Date Ended Current: Not reported  
Owner/Operator Address: 3701 96TH ST SW  
Owner/Operator City,State,Zip: TACOMA, WA 98499-4431  
Owner/Operator Telephone: 360-581-8051  
Owner/Operator Telephone Ext: Not reported  
Owner/Operator Fax: Not reported  
Owner/Operator Email: Not reported

Owner/Operator Indicator: Operator  
Owner/Operator Name: WAYNE A  
Legal Status: Private  
Date Became Current: 1997-02-12 00:00:00.  
Date Ended Current: Not reported  
Owner/Operator Address: 3701 96TH ST SW  
Owner/Operator City,State,Zip: TACOMA, WA 98499-4431  
Owner/Operator Telephone: 360-581-8051  
Owner/Operator Telephone Ext: Not reported  
Owner/Operator Fax: Not reported  
Owner/Operator Email: Not reported

Owner/Operator Indicator: Owner



Map ID  
Direction  
Distance  
Elevation

MAP FINDINGS

Site

Database(s)

EDR ID Number  
EPA ID Number

**PIERCE TRANSIT TACOMA DOME (Continued)**

**1001082058**

Owner/Operator Name:	PIERCE TRANSIT
Legal Status:	Private
Date Became Current:	Not reported
Date Ended Current:	Not reported
Owner/Operator Address:	3701 96TH ST SW
Owner/Operator City,State,Zip:	TACOMA, WA 98499
Owner/Operator Telephone:	360-581-8051
Owner/Operator Telephone Ext:	Not reported
Owner/Operator Fax:	Not reported
Owner/Operator Email:	Not reported
Owner/Operator Indicator:	Owner
Owner/Operator Name:	PIERCE TRANSIT TACOMA DOME
Legal Status:	Private
Date Became Current:	Not reported
Date Ended Current:	Not reported
Owner/Operator Address:	609 E 25TH ST
Owner/Operator City,State,Zip:	TACOMA, WA 98421
Owner/Operator Telephone:	000-000-0000
Owner/Operator Telephone Ext:	Not reported
Owner/Operator Fax:	Not reported
Owner/Operator Email:	Not reported
Owner/Operator Indicator:	Operator
Owner/Operator Name:	PIERCE TRANSIT TACOMA DOME
Legal Status:	Private
Date Became Current:	Not reported
Date Ended Current:	Not reported
Owner/Operator Address:	609 E 25TH ST
Owner/Operator City,State,Zip:	TACOMA, WA 98421
Owner/Operator Telephone:	000-000-0000
Owner/Operator Telephone Ext:	Not reported
Owner/Operator Fax:	Not reported
Owner/Operator Email:	Not reported
Historic Generators:	
Receive Date:	1997-06-09 00:00:00.0
Handler Name:	PIERCE TRANSIT TACOMA DOME
Federal Waste Generator Description:	Not a generator, verified
State District Owner:	WA
Large Quantity Handler of Universal Waste:	No
Recognized Trader Importer:	No
Recognized Trader Exporter:	No
Spent Lead Acid Battery Importer:	No
Spent Lead Acid Battery Exporter:	No
Current Record:	No
Non Storage Recycler Activity:	Not reported
Electronic Manifest Broker:	Not reported
Receive Date:	1997-06-09 00:00:00.0
Handler Name:	PIERCE TRANSIT TACOMA DOME
Federal Waste Generator Description:	Not a generator, verified
State District Owner:	WA
Large Quantity Handler of Universal Waste:	No
Recognized Trader Importer:	No
Recognized Trader Exporter:	No
Spent Lead Acid Battery Importer:	No



Map ID  
Direction  
Distance  
Elevation

MAP FINDINGS

Site

Database(s)

EDR ID Number  
EPA ID Number

**PIERCE TRANSIT TACOMA DOME (Continued)**

**1001082058**

Spent Lead Acid Battery Exporter:	No
Current Record:	No
Non Storage Recycler Activity:	Not reported
Electronic Manifest Broker:	Not reported
Receive Date:	1997-06-10 00:00:00.0
Handler Name:	PIERCE TRANSIT TACOMA DOME
Federal Waste Generator Description:	Not a generator, verified
State District Owner:	WA
Large Quantity Handler of Universal Waste:	No
Recognized Trader Importer:	No
Recognized Trader Exporter:	No
Spent Lead Acid Battery Importer:	No
Spent Lead Acid Battery Exporter:	No
Current Record:	Yes
Non Storage Recycler Activity:	Not reported
Electronic Manifest Broker:	Not reported
Receive Date:	1993-12-31 00:00:00.0
Handler Name:	PIERCE TRANSIT TACOMA DOME
Federal Waste Generator Description:	Large Quantity Generator
State District Owner:	WA
Large Quantity Handler of Universal Waste:	No
Recognized Trader Importer:	No
Recognized Trader Exporter:	No
Spent Lead Acid Battery Importer:	No
Spent Lead Acid Battery Exporter:	No
Current Record:	No
Non Storage Recycler Activity:	Not reported
Electronic Manifest Broker:	Not reported
Receive Date:	1996-02-28 00:00:00.0
Handler Name:	PIERCE TRANSIT TACOMA DOME
Federal Waste Generator Description:	Large Quantity Generator
State District Owner:	WA
Large Quantity Handler of Universal Waste:	No
Recognized Trader Importer:	No
Recognized Trader Exporter:	No
Spent Lead Acid Battery Importer:	No
Spent Lead Acid Battery Exporter:	No
Current Record:	No
Non Storage Recycler Activity:	Not reported
Electronic Manifest Broker:	Not reported
Receive Date:	1997-06-09 00:00:00.0
Handler Name:	PIERCE TRANSIT TACOMA DOME
Federal Waste Generator Description:	Not a generator, verified
State District Owner:	WA
Large Quantity Handler of Universal Waste:	No
Recognized Trader Importer:	No
Recognized Trader Exporter:	No
Spent Lead Acid Battery Importer:	No
Spent Lead Acid Battery Exporter:	No
Current Record:	No
Non Storage Recycler Activity:	Not reported
Electronic Manifest Broker:	Not reported



Map ID  
Direction  
Distance  
Elevation

MAP FINDINGS

Site

Database(s)

EDR ID Number  
EPA ID Number

**PIERCE TRANSIT TACOMA DOME (Continued)**

**1001082058**

Receive Date:	1996-03-01 00:00:00.0
Handler Name:	PIERCE TRANSIT TACOMA DOME
Federal Waste Generator Description:	Large Quantity Generator
State District Owner:	Not reported
Large Quantity Handler of Universal Waste:	No
Recognized Trader Importer:	No
Recognized Trader Exporter:	No
Spent Lead Acid Battery Importer:	No
Spent Lead Acid Battery Exporter:	No
Current Record:	No
Non Storage Recycler Activity:	Not reported
Electronic Manifest Broker:	Not reported

List of NAICS Codes and Descriptions:

NAICS Code:	48521
NAICS Description:	INTERURBAN AND RURAL BUS TRANSPORTATION

Facility Has Received Notices of Violation:

No Violations Found:

Evaluation Action Summary:

No Evaluations Found:

FINDS:

Registry ID: 110002449477

Click Here:

Environmental Interest/Information System:

RCRAInfo is a national information system that supports the Resource Conservation and Recovery Act (RCRA) program through the tracking of events and activities related to facilities that generate, transport, and treat, store, or dispose of hazardous waste. RCRAInfo allows RCRA program staff to track the notification, permit, compliance, and corrective action activities required under RCRA.

[Click this hyperlink](#) while viewing on your computer to access additional FINDS: detail in the EDR Site Report.

ECHO:

Envid:	1001082058
Registry ID:	110002449477
DFR URL:	<a href="http://echo.epa.gov/detailed-facility-report?fid=110002449477">http://echo.epa.gov/detailed-facility-report?fid=110002449477</a>
Name:	PIERCE TRANSIT TACOMA DOME
Address:	609 E 25TH ST
City,State,Zip:	TACOMA, WA 98421



Map ID  
Direction  
Distance  
Elevation

MAP FINDINGS

Site

Database(s)

EDR ID Number  
EPA ID Number

**C6**  
**WNW**  
**< 1/8**  
**0.019 mi.**  
**102 ft.**  
**F & E INVESTMENTS**  
**401 EA 25 ST**  
**TACOMA, WA 98421**  
**Site 1 of 5 in cluster C**

**WA UST**  
**WA ALLSITES**  
**U003355577**  
**N/A**

**Relative:** UST:  
**Lower** Name: F & E INVESTMENTS  
**Actual:** Address: 401 EA 25 ST  
**48 ft.** City: TACOMA  
Zip: 98421  
Facility ID: 99973128  
Site Id: 8296  
UBI: Not reported  
Phone Number: Not reported  
Decimal Latitude: 47.239231  
Decimal Longitude: -122.430044

Tank Name: 1  
Tag Number: Not reported  
Tank Status: Removed  
Tank Status Date: 05/15/1992  
Tank Install Date: 12/31/1964  
Tank Closure Date: 02/07/2020  
Capacity Range: 111 TO 1,100 Gallons  
Tank Permit Expiration Date: Not reported  
Tank Upgrade Date: Not reported  
Tank Spill Prevention: Not reported  
Tank Overfill Prevention: Not reported  
Tank Material: Not reported  
Tank Construction: Not reported  
Tank Tightness Test: Not reported  
Tank Corrosion Protection: Not reported  
Tank Manifold: Not reported  
Tank Release Detection: Not reported  
Tank SFC Type: Not reported  
Pipe Material: Not reported  
Pipe Construction: Not reported  
Pipe Primary Release Detection: Not reported  
Pipe Second Release Detection: Not reported  
Pipe Corrosion Protection: Not reported  
Pipe Pumping System: Not reported  
Responsible Unit: Southwest  
Dispenser/Pump SFC Type: Not reported

**ALLSITES:**  
Name: F & E INVESTMENTS  
Facility Id: 99973128

**C7**  
**WNW**  
**< 1/8**  
**0.023 mi.**  
**124 ft.**  
**AIRSPARES**  
**415 E 25TH ST**  
**TACOMA, WA 98421**  
**Site 2 of 5 in cluster C**

**WA ALLSITES**  
**RCRA NonGen / NLR**  
**FINDS**  
**ECHO**  
**1000838849**  
**WAD988516530**

**Relative:** ALLSITES:  
**Lower** Name: AIRSPARES  
**Actual:** Facility Id: 39438729  
**49 ft.**



Map ID  
Direction  
Distance  
Elevation

MAP FINDINGS

Site

Database(s)

EDR ID Number  
EPA ID Number

**AIRSPARES (Continued)**

**1000838849**

RCRA Listings:  
Date Form Received by Agency: 2000-06-07 00:00:00.0  
Handler Name: AIRSPARES  
Handler Address: 415 E 25TH ST  
Handler City,State,Zip: TACOMA, WA 98421  
EPA ID: WAD988516530  
Contact Name: KEN POWELL  
Contact Address: 2617 EAST L STREET  
Contact City,State,Zip: TACOMA, WA 98421  
Contact Telephone: 253-383-0800  
Contact Fax: Not reported  
Contact Email: Not reported  
Contact Title: Not reported  
EPA Region: 10  
Land Type: Other  
Federal Waste Generator Description: Not a generator, verified  
Non-Notifier: Not reported  
Biennial Report Cycle: Not reported  
Accessibility: Not reported  
Active Site Indicator: Not reported  
State District Owner: WA  
State District: SWRO  
Mailing Address: 2617 EAST L STREET  
Mailing City,State,Zip: TACOMA, WA 98421  
Owner Name: ST INVESTMENTS  
Owner Type: Private  
Operator Name: AIRSPARES  
Operator Type: Private  
Short-Term Generator Activity: No  
Importer Activity: No  
Mixed Waste Generator: No  
Transporter Activity: No  
Transfer Facility Activity: No  
Recycler Activity with Storage: No  
Small Quantity On-Site Burner Exemption: No  
Smelting Melting and Refining Furnace Exemption: No  
Underground Injection Control: No  
Off-Site Waste Receipt: No  
Universal Waste Indicator: No  
Universal Waste Destination Facility: No  
Federal Universal Waste: No  
Active Site Fed-Reg Treatment Storage and Disposal Facility: Not reported  
Active Site Converter Treatment storage and Disposal Facility: Not reported  
Active Site State-Reg Treatment Storage and Disposal Facility: Not reported  
Active Site State-Reg Handler: ---  
Federal Facility Indicator: Not reported  
Hazardous Secondary Material Indicator: NN  
Sub-Part K Indicator: Not reported  
Commercial TSD Indicator: No  
Treatment Storage and Disposal Type: Not reported  
2018 GPRA Permit Baseline: Not on the Baseline  
2018 GPRA Renewals Baseline: Not on the Baseline  
Permit Renewals Workload Universe: Not reported  
Permit Workload Universe: Not reported  
Permit Progress Universe: Not reported  
Post-Closure Workload Universe: Not reported  
Closure Workload Universe: Not reported



Map ID  
Direction  
Distance  
Elevation

MAP FINDINGS

Site

Database(s)

EDR ID Number  
EPA ID Number

**AIRSPARES (Continued)**

**1000838849**

202 GPRA Corrective Action Baseline:	No
Corrective Action Workload Universe:	No
Subject to Corrective Action Universe:	No
Non-TSDFs Where RCRA CA has Been Imposed Universe:	No
TSDFs Potentially Subject to CA Under 3004 (u)/(v) Universe:	No
TSDFs Only Subject to CA under Discretionary Auth Universe:	No
Corrective Action Priority Ranking:	No NCAPS ranking
Environmental Control Indicator:	No
Institutional Control Indicator:	No
Human Exposure Controls Indicator:	N/A
Groundwater Controls Indicator:	N/A
Operating TSDF Universe:	Not reported
Full Enforcement Universe:	Not reported
Significant Non-Complier Universe:	No
Unaddressed Significant Non-Complier Universe:	No
Addressed Significant Non-Complier Universe:	No
Significant Non-Complier With a Compliance Schedule Universe:	No
Financial Assurance Required:	Not reported
Handler Date of Last Change:	2018-05-10 15:07:18.0
Recognized Trader-Importer:	No
Recognized Trader-Exporter:	No
Importer of Spent Lead Acid Batteries:	No
Exporter of Spent Lead Acid Batteries:	No
Recycler Activity Without Storage:	No
Manifest Broker:	No
Sub-Part P Indicator:	Not reported

**Handler - Owner Operator:**

Owner/Operator Indicator:	Owner
Owner/Operator Name:	ST INVESTMENTS S
Legal Status:	Private
Date Became Current:	1996-05-03 00:00:00.
Date Ended Current:	Not reported
Owner/Operator Address:	415 E 25TH ST
Owner/Operator City,State,Zip:	TACOMA, WA 98421
Owner/Operator Telephone:	253-383-0800
Owner/Operator Telephone Ext:	Not reported
Owner/Operator Fax:	Not reported
Owner/Operator Email:	Not reported

Owner/Operator Indicator:	Owner
Owner/Operator Name:	ST INVESTMENTS
Legal Status:	Private
Date Became Current:	Not reported
Date Ended Current:	Not reported
Owner/Operator Address:	2617 EAST L STREET
Owner/Operator City,State,Zip:	TACOMA, WA 98421
Owner/Operator Telephone:	253-383-0800
Owner/Operator Telephone Ext:	Not reported
Owner/Operator Fax:	Not reported
Owner/Operator Email:	Not reported

Owner/Operator Indicator:	Owner
Owner/Operator Name:	ST INVESTMENTS
Legal Status:	Private
Date Became Current:	Not reported



Map ID  
Direction  
Distance  
Elevation

MAP FINDINGS

Site

Database(s)

EDR ID Number  
EPA ID Number

**AIRSPARES (Continued)**

**1000838849**

Date Ended Current: Not reported  
Owner/Operator Address: 2617 EAST L STREET  
Owner/Operator City,State,Zip: TACOMA, WA 98421  
Owner/Operator Telephone: 253-383-0800  
Owner/Operator Telephone Ext: Not reported  
Owner/Operator Fax: Not reported  
Owner/Operator Email: Not reported

Owner/Operator Indicator: Owner  
Owner/Operator Name: ST INVESTMENTS  
Legal Status: Private  
Date Became Current: 1996-05-03 00:00:00.  
Date Ended Current: Not reported  
Owner/Operator Address: 415 E 25TH ST  
Owner/Operator City,State,Zip: TACOMA, WA 98421  
Owner/Operator Telephone: 253-383-0800  
Owner/Operator Telephone Ext: Not reported  
Owner/Operator Fax: Not reported  
Owner/Operator Email: Not reported

Owner/Operator Indicator: Owner  
Owner/Operator Name: ST INVESTMENTS  
Legal Status: Private  
Date Became Current: Not reported  
Date Ended Current: Not reported  
Owner/Operator Address: 2617 EAST L STREET  
Owner/Operator City,State,Zip: TACOMA, WA 98421  
Owner/Operator Telephone: 253-383-0800  
Owner/Operator Telephone Ext: Not reported  
Owner/Operator Fax: Not reported  
Owner/Operator Email: Not reported

Owner/Operator Indicator: Owner  
Owner/Operator Name: AIRSPARES  
Legal Status: Private  
Date Became Current: Not reported  
Date Ended Current: Not reported  
Owner/Operator Address: 415 E 25TH ST  
Owner/Operator City,State,Zip: TACOMA, WA 98421  
Owner/Operator Telephone: 000-000-0000  
Owner/Operator Telephone Ext: Not reported  
Owner/Operator Fax: Not reported  
Owner/Operator Email: Not reported

Owner/Operator Indicator: Operator  
Owner/Operator Name: AIRSPARES  
Legal Status: Private  
Date Became Current: Not reported  
Date Ended Current: Not reported  
Owner/Operator Address: 415 E 25TH ST  
Owner/Operator City,State,Zip: TACOMA, WA 98421  
Owner/Operator Telephone: 000-000-0000  
Owner/Operator Telephone Ext: Not reported  
Owner/Operator Fax: Not reported  
Owner/Operator Email: Not reported

Owner/Operator Indicator: Operator



Map ID  
Direction  
Distance  
Elevation

MAP FINDINGS

Site

Database(s)

EDR ID Number  
EPA ID Number

**AIRSPARES (Continued)**

**1000838849**

Owner/Operator Name: AIRSPARES  
Legal Status: Private  
Date Became Current: Not reported  
Date Ended Current: Not reported  
Owner/Operator Address: 415 E 25TH ST  
Owner/Operator City,State,Zip: TACOMA, WA 98421  
Owner/Operator Telephone: 000-000-0000  
Owner/Operator Telephone Ext: Not reported  
Owner/Operator Fax: Not reported  
Owner/Operator Email: Not reported

Owner/Operator Indicator: Owner  
Owner/Operator Name: ST INVESTMENTS  
Legal Status: Private  
Date Became Current: 1996-05-03 00:00:00.  
Date Ended Current: Not reported  
Owner/Operator Address: 415 E 25TH ST  
Owner/Operator City,State,Zip: TACOMA, WA 98421  
Owner/Operator Telephone: 253-383-0800  
Owner/Operator Telephone Ext: Not reported  
Owner/Operator Fax: Not reported  
Owner/Operator Email: Not reported

Owner/Operator Indicator: Owner  
Owner/Operator Name: ST INVESTMENTS  
Legal Status: Private  
Date Became Current: 1996-05-03 00:00:00.  
Date Ended Current: Not reported  
Owner/Operator Address: 415 E 25TH ST  
Owner/Operator City,State,Zip: TACOMA, WA 98421  
Owner/Operator Telephone: 253-383-0800  
Owner/Operator Telephone Ext: Not reported  
Owner/Operator Fax: Not reported  
Owner/Operator Email: Not reported

Owner/Operator Indicator: Owner  
Owner/Operator Name: ST INVESTMENTS  
Legal Status: Private  
Date Became Current: 1996-05-03 00:00:00.  
Date Ended Current: Not reported  
Owner/Operator Address: 415 E 25TH ST  
Owner/Operator City,State,Zip: TACOMA, WA 98421  
Owner/Operator Telephone: 253-383-0800  
Owner/Operator Telephone Ext: Not reported  
Owner/Operator Fax: Not reported  
Owner/Operator Email: Not reported

Owner/Operator Indicator: Operator  
Owner/Operator Name: AIRSPARES  
Legal Status: Private  
Date Became Current: Not reported  
Date Ended Current: Not reported  
Owner/Operator Address: 415 E 25TH ST  
Owner/Operator City,State,Zip: TACOMA, WA 98421  
Owner/Operator Telephone: 000-000-0000  
Owner/Operator Telephone Ext: Not reported  
Owner/Operator Fax: Not reported



Map ID  
Direction  
Distance  
Elevation

MAP FINDINGS

Site

Database(s)

EDR ID Number  
EPA ID Number

**AIRSPARES (Continued)**

**1000838849**

Owner/Operator Email: Not reported

Owner/Operator Indicator: Operator  
Owner/Operator Name: ST INVESTMENTS  
Legal Status: Private  
Date Became Current: Not reported  
Date Ended Current: Not reported  
Owner/Operator Address: 415 E 25TH ST  
Owner/Operator City,State,Zip: TACOMA, WA 98421  
Owner/Operator Telephone: 253-383-0800  
Owner/Operator Telephone Ext: Not reported  
Owner/Operator Fax: Not reported  
Owner/Operator Email: Not reported

Owner/Operator Indicator: Owner  
Owner/Operator Name: ST INVESTMENTS  
Legal Status: Private  
Date Became Current: Not reported  
Date Ended Current: Not reported  
Owner/Operator Address: 2617 EAST L STREET  
Owner/Operator City,State,Zip: TACOMA, WA 98421  
Owner/Operator Telephone: 253-383-0800  
Owner/Operator Telephone Ext: Not reported  
Owner/Operator Fax: Not reported  
Owner/Operator Email: Not reported

Owner/Operator Indicator: Operator  
Owner/Operator Name: AIRSPARES  
Legal Status: Private  
Date Became Current: Not reported  
Date Ended Current: Not reported  
Owner/Operator Address: 415 E 25TH ST  
Owner/Operator City,State,Zip: TACOMA, WA 98421  
Owner/Operator Telephone: 000-000-0000  
Owner/Operator Telephone Ext: Not reported  
Owner/Operator Fax: Not reported  
Owner/Operator Email: Not reported

**Historic Generators:**

Receive Date: 2000-06-06 00:00:00.0  
Handler Name: AIRSPARES  
Federal Waste Generator Description: Not a generator, verified  
State District Owner: WA  
Large Quantity Handler of Universal Waste: No  
Recognized Trader Importer: No  
Recognized Trader Exporter: No  
Spent Lead Acid Battery Importer: No  
Spent Lead Acid Battery Exporter: No  
Current Record: No  
Non Storage Recycler Activity: Not reported  
Electronic Manifest Broker: Not reported

Receive Date: 1999-03-20 00:00:00.0  
Handler Name: AIRSPARES  
Federal Waste Generator Description: Not a generator, verified  
State District Owner: WA  
Large Quantity Handler of Universal Waste: No



Map ID  
Direction  
Distance  
Elevation

MAP FINDINGS

Site

Database(s)

EDR ID Number  
EPA ID Number

**AIRSPARES (Continued)**

**1000838849**

Recognized Trader Importer:	No
Recognized Trader Exporter:	No
Spent Lead Acid Battery Importer:	No
Spent Lead Acid Battery Exporter:	No
Current Record:	No
Non Storage Recycler Activity:	Not reported
Electronic Manifest Broker:	Not reported
Receive Date:	2000-06-07 00:00:00.0
Handler Name:	AIRSPARES
Federal Waste Generator Description:	Not a generator, verified
State District Owner:	WA
Large Quantity Handler of Universal Waste:	No
Recognized Trader Importer:	No
Recognized Trader Exporter:	No
Spent Lead Acid Battery Importer:	No
Spent Lead Acid Battery Exporter:	No
Current Record:	Yes
Non Storage Recycler Activity:	Not reported
Electronic Manifest Broker:	Not reported
Receive Date:	1998-01-07 00:00:00.0
Handler Name:	AIRSPARES
Federal Waste Generator Description:	Not a generator, verified
State District Owner:	WA
Large Quantity Handler of Universal Waste:	No
Recognized Trader Importer:	No
Recognized Trader Exporter:	No
Spent Lead Acid Battery Importer:	No
Spent Lead Acid Battery Exporter:	No
Current Record:	No
Non Storage Recycler Activity:	Not reported
Electronic Manifest Broker:	Not reported
Receive Date:	1999-03-20 00:00:00.0
Handler Name:	AIRSPARES
Federal Waste Generator Description:	Not a generator, verified
State District Owner:	WA
Large Quantity Handler of Universal Waste:	No
Recognized Trader Importer:	No
Recognized Trader Exporter:	No
Spent Lead Acid Battery Importer:	No
Spent Lead Acid Battery Exporter:	No
Current Record:	No
Non Storage Recycler Activity:	Not reported
Electronic Manifest Broker:	Not reported
Receive Date:	2000-06-06 00:00:00.0
Handler Name:	AIRSPARES
Federal Waste Generator Description:	Not a generator, verified
State District Owner:	WA
Large Quantity Handler of Universal Waste:	No
Recognized Trader Importer:	No
Recognized Trader Exporter:	No
Spent Lead Acid Battery Importer:	No
Spent Lead Acid Battery Exporter:	No
Current Record:	No



Map ID  
Direction  
Distance  
Elevation

MAP FINDINGS

Site

Database(s)

EDR ID Number  
EPA ID Number

**AIRSPARES (Continued)**

**1000838849**

Non Storage Recycler Activity: Not reported  
Electronic Manifest Broker: Not reported

List of NAICS Codes and Descriptions:

NAICS Code: 42386  
NAICS Description: TRANSPORTATION EQUIPMENT AND SUPPLIES (EXCEPT MOTOR VEHICLE) MERCHANT WHOLESALE

Facility Has Received Notices of Violation:

Found Violation: No  
Agency Which Determined Violation: Not reported  
Violation Short Description: Not reported  
Date Violation was Determined: Not reported  
Actual Return to Compliance Date: Not reported  
Return to Compliance Qualifier: Not reported  
Violation Responsible Agency: Not reported  
Scheduled Compliance Date: Not reported  
Enforcement Identifier: Not reported  
Date of Enforcement Action: Not reported  
Enforcement Responsible Agency: Not reported  
Enforcement Docket Number: Not reported  
Enforcement Attorney: Not reported  
Corrective Action Component: Not reported  
Appeal Initiated Date: Not reported  
Appeal Resolution Date: Not reported  
Disposition Status Date: Not reported  
Disposition Status: Not reported  
Disposition Status Description: Not reported  
Consent/Final Order Sequence Number: Not reported  
Consent/Final Order Respondent Name: Not reported  
Consent/Final Order Lead Agency: Not reported  
Enforcement Type: Not reported  
Enforcement Responsible Person: Not reported  
Enforcement Responsible Sub-Organization: Not reported  
SEP Sequence Number: Not reported  
SEP Expenditure Amount: Not reported  
SEP Scheduled Completion Date: Not reported  
SEP Actual Date: Not reported  
SEP Defaulted Date: Not reported  
SEP Type: Not reported  
SEP Type Description: Not reported  
Proposed Amount: Not reported  
Final Monetary Amount: Not reported  
Paid Amount: Not reported  
Final Count: Not reported  
Final Amount: Not reported

Evaluation Action Summary:

Evaluation Date: 1994-07-07 00:00:00.0  
Evaluation Responsible Agency: State  
Found Violation: No  
Evaluation Type Description: COMPLIANCE ASSISTANCE VISIT  
Evaluation Responsible Person Identifier: WAEPF  
Evaluation Responsible Sub-Organization: SW  
Actual Return to Compliance Date: Not reported  
Scheduled Compliance Date: Not reported



Map ID  
Direction  
Distance  
Elevation

MAP FINDINGS

Site

Database(s)

EDR ID Number  
EPA ID Number

**AIRSPARES (Continued)**

**1000838849**

Date of Request: Not reported  
Date Response Received: Not reported  
Request Agency: Not reported  
Former Citation: Not reported

**FINDS:**

Registry ID: 110005383094

Click Here:

**Environmental Interest/Information System:**

RCRAInfo is a national information system that supports the Resource Conservation and Recovery Act (RCRA) program through the tracking of events and activities related to facilities that generate, transport, and treat, store, or dispose of hazardous waste. RCRAInfo allows RCRA program staff to track the notification, permit, compliance, and corrective action activities required under RCRA.

[Click this hyperlink](#) while viewing on your computer to access additional FINDS: detail in the EDR Site Report.

**ECHO:**

Envid: 1000838849  
Registry ID: 110005383094  
DFR URL: <http://echo.epa.gov/detailed-facility-report?fid=110005383094>  
Name: AIRSPARES  
Address: 415 E 25TH ST  
City,State,Zip: TACOMA, WA 98421

**D8  
SW  
< 1/8  
0.025 mi.  
134 ft.**

**INDUSTRIAL PARTS & FRICTIONS AUTO REPR**

**409 26TH ST E  
TACOMA, WA 98421**

**EDR Hist Auto 1014533700  
N/A**

**Site 1 of 6 in cluster D**

**Relative:  
Higher**

EDR Hist Auto

**Actual:  
70 ft.**

Year:	Name:	Type:
1970	INDUSTRIAL PARTS & FRICTIONS AU	AUTOMOBILE REPAIRING
1974	INDUSTRIAL PARTS & FRICTIONS AU	AUTOMOBILE REPAIRING
1982	INDUSTRIAL PARTS & FRICTION	Automotive Repair Shops, NEC
1983	INDUSTRIAL PARTS & FRICTION	Automotive Repair Shops, NEC
1985	INDUSTRIAL PARTS & FRICTIONS*	Automotive Repair Shops, NEC
1986	INDUSTRIAL PARTS & FRICTIONS*	Automotive Repair Shops, NEC
1987	INDUSTRIAL PARTS & FRICTIONS*	Automotive Repair Shops, NEC
1988	INDUSTRIAL PARTS & FRICTIONS	Automotive Repair Shops, NEC
2011	FLUID MOTORSPORTS	Automotive Repair Shops, NEC
2012	FLUID MOTORSPORTS	Automotive Repair Shops, NEC
2013	FLUID MOTORSPORTS	Automotive Repair Shops, NEC



Map ID  
Direction  
Distance  
Elevation

MAP FINDINGS

EDR ID Number  
EPA ID Number

D9  
SW  
< 1/8  
0.025 mi.  
134 ft.

**INDUSTRIAL PARTS FRICTIONS I**  
**409 E 26TH ST**  
**TACOMA, WA 98421**  
**Site 2 of 6 in cluster D**

**WA ALLSITES**  
**RCRA NonGen / NLR**  
**FINDS**  
**ECHO**

**1000428550**  
**WAD027540384**

**Relative:**  
**Higher**  
**Actual:**  
**70 ft.**

ALLSITES:  
Name: INDUSTRIAL PARTS FRICTIONS I  
Facility Id: 99982525

RCRA Listings:

Date Form Received by Agency:	1989-04-22 00:00:00.0
Handler Name:	INDUSTRIAL PARTS FRICTIONS I
Handler Address:	409 E 26TH ST
Handler City,State,Zip:	TACOMA, WA 98421
EPA ID:	WAD027540384
Contact Name:	Not reported
Contact Address:	Not reported
Contact City,State,Zip:	Not reported
Contact Telephone:	Not reported
Contact Fax:	Not reported
Contact Email:	Not reported
Contact Title:	Not reported
EPA Region:	10
Land Type:	Other
Federal Waste Generator Description:	Not a generator, verified
Non-Notifier:	Not reported
Biennial Report Cycle:	Not reported
Accessibility:	Not reported
Active Site Indicator:	Not reported
State District Owner:	WA
State District:	SWRO
Mailing Address:	409 E 26TH ST
Mailing City,State,Zip:	TACOMA, WA 98421
Owner Name:	INDUSTRIAL PARTS FRICTIONS
Owner Type:	Private
Operator Name:	INDUSTRIAL PARTS FRICTIONS I
Operator Type:	Private
Short-Term Generator Activity:	No
Importer Activity:	No
Mixed Waste Generator:	No
Transporter Activity:	No
Transfer Facility Activity:	No
Recycler Activity with Storage:	No
Small Quantity On-Site Burner Exemption:	No
Smelting Melting and Refining Furnace Exemption:	No
Underground Injection Control:	No
Off-Site Waste Receipt:	No
Universal Waste Indicator:	No
Universal Waste Destination Facility:	No
Federal Universal Waste:	No
Active Site Fed-Reg Treatment Storage and Disposal Facility:	Not reported
Active Site Converter Treatment storage and Disposal Facility:	Not reported
Active Site State-Reg Treatment Storage and Disposal Facility:	Not reported
Active Site State-Reg Handler:	---
Federal Facility Indicator:	Not reported
Hazardous Secondary Material Indicator:	NN
Sub-Part K Indicator:	Not reported
Commercial TSD Indicator:	No



Map ID  
Direction  
Distance  
Elevation

MAP FINDINGS

Site

Database(s)

EDR ID Number  
EPA ID Number

**INDUSTRIAL PARTS FRICTIONS I (Continued)**

**1000428550**

Treatment Storage and Disposal Type:	Not reported
2018 GPRA Permit Baseline:	Not on the Baseline
2018 GPRA Renewals Baseline:	Not on the Baseline
Permit Renewals Workload Universe:	Not reported
Permit Workload Universe:	Not reported
Permit Progress Universe:	Not reported
Post-Closure Workload Universe:	Not reported
Closure Workload Universe:	Not reported
202 GPRA Corrective Action Baseline:	No
Corrective Action Workload Universe:	No
Subject to Corrective Action Universe:	No
Non-TSDFs Where RCRA CA has Been Imposed Universe:	No
TSDFs Potentially Subject to CA Under 3004 (u)/(v) Universe:	No
TSDFs Only Subject to CA under Discretionary Auth Universe:	No
Corrective Action Priority Ranking:	No NCAPS ranking
Environmental Control Indicator:	No
Institutional Control Indicator:	No
Human Exposure Controls Indicator:	N/A
Groundwater Controls Indicator:	N/A
Operating TSDF Universe:	Not reported
Full Enforcement Universe:	Not reported
Significant Non-Complier Universe:	No
Unaddressed Significant Non-Complier Universe:	No
Addressed Significant Non-Complier Universe:	No
Significant Non-Complier With a Compliance Schedule Universe:	No
Financial Assurance Required:	Not reported
Handler Date of Last Change:	2018-05-09 12:33:45.0
Recognized Trader-Importer:	No
Recognized Trader-Exporter:	No
Importer of Spent Lead Acid Batteries:	No
Exporter of Spent Lead Acid Batteries:	No
Recycler Activity Without Storage:	No
Manifest Broker:	No
Sub-Part P Indicator:	Not reported

**Handler - Owner Operator:**

Owner/Operator Indicator:	Owner
Owner/Operator Name:	INDUSTRIAL PARTS FRICTIONS I
Legal Status:	Private
Date Became Current:	Not reported
Date Ended Current:	Not reported
Owner/Operator Address:	409 E 26TH ST
Owner/Operator City,State,Zip:	TACOMA, WA 98421
Owner/Operator Telephone:	000-000-0000
Owner/Operator Telephone Ext:	Not reported
Owner/Operator Fax:	Not reported
Owner/Operator Email:	Not reported

Owner/Operator Indicator:	Owner
Owner/Operator Name:	INDUSTRIAL PARTS FRICTIONS
Legal Status:	Private
Date Became Current:	1996-05-02 00:00:00.
Date Ended Current:	Not reported
Owner/Operator Address:	409 E 26TH ST
Owner/Operator City,State,Zip:	TACOMA, WA 98421
Owner/Operator Telephone:	000-000-0000



Map ID  
Direction  
Distance  
Elevation

MAP FINDINGS

Site

Database(s)

EDR ID Number  
EPA ID Number

**INDUSTRIAL PARTS FRICTIONS I (Continued)**

**1000428550**

Owner/Operator Telephone Ext:	Not reported
Owner/Operator Fax:	Not reported
Owner/Operator Email:	Not reported
Owner/Operator Indicator:	Operator
Owner/Operator Name:	INDUSTRIAL PARTS FRICTIONS I
Legal Status:	Private
Date Became Current:	Not reported
Date Ended Current:	Not reported
Owner/Operator Address:	409 E 26TH ST
Owner/Operator City,State,Zip:	TACOMA, WA 98421
Owner/Operator Telephone:	000-000-0000
Owner/Operator Telephone Ext:	Not reported
Owner/Operator Fax:	Not reported
Owner/Operator Email:	Not reported
Owner/Operator Indicator:	Owner
Owner/Operator Name:	SEE PAPER COPY
Legal Status:	Private
Date Became Current:	Not reported
Date Ended Current:	Not reported
Owner/Operator Address:	409 E 26TH ST
Owner/Operator City,State,Zip:	TACOMA, WA 98421
Owner/Operator Telephone:	000-000-0000
Owner/Operator Telephone Ext:	Not reported
Owner/Operator Fax:	Not reported
Owner/Operator Email:	Not reported
Owner/Operator Indicator:	Owner
Owner/Operator Name:	INDUSTRIAL PARTS FRICTIONS
Legal Status:	Private
Date Became Current:	1996-05-02 00:00:00.
Date Ended Current:	Not reported
Owner/Operator Address:	409 E 26TH ST
Owner/Operator City,State,Zip:	TACOMA, WA 98421
Owner/Operator Telephone:	000-000-0000
Owner/Operator Telephone Ext:	Not reported
Owner/Operator Fax:	Not reported
Owner/Operator Email:	Not reported
Owner/Operator Indicator:	Operator
Owner/Operator Name:	INDUSTRIAL PARTS FRICTIONS
Legal Status:	Private
Date Became Current:	Not reported
Date Ended Current:	Not reported
Owner/Operator Address:	409 E 26TH ST
Owner/Operator City,State,Zip:	TACOMA, WA 98421-1389
Owner/Operator Telephone:	000-000-0000
Owner/Operator Telephone Ext:	Not reported
Owner/Operator Fax:	Not reported
Owner/Operator Email:	Not reported
Owner/Operator Indicator:	Operator
Owner/Operator Name:	INDUSTRIAL PARTS FRICTIONS I
Legal Status:	Private
Date Became Current:	Not reported
Date Ended Current:	Not reported



Map ID  
Direction  
Distance  
Elevation

MAP FINDINGS

Site

Database(s)

EDR ID Number  
EPA ID Number

**INDUSTRIAL PARTS FRICTIONS I (Continued)**

**1000428550**

Owner/Operator Address: 409 E 26TH ST  
Owner/Operator City,State,Zip: TACOMA, WA 98421  
Owner/Operator Telephone: 000-000-0000  
Owner/Operator Telephone Ext: Not reported  
Owner/Operator Fax: Not reported  
Owner/Operator Email: Not reported

Owner/Operator Indicator: Owner  
Owner/Operator Name: INDUSTRIAL PARTS FRICTIONS I  
Legal Status: Private  
Date Became Current: Not reported  
Date Ended Current: Not reported  
Owner/Operator Address: 409 E 26TH ST  
Owner/Operator City,State,Zip: TACOMA, WA 98421  
Owner/Operator Telephone: 000-000-0000  
Owner/Operator Telephone Ext: Not reported  
Owner/Operator Fax: Not reported  
Owner/Operator Email: Not reported

Historic Generators:  
Receive Date: 1989-04-21 00:00:00.0  
Handler Name: INDUSTRIAL PARTS FRICTIONS I  
Federal Waste Generator Description: Not a generator, verified  
State District Owner: WA  
Large Quantity Handler of Universal Waste: No  
Recognized Trader Importer: No  
Recognized Trader Exporter: No  
Spent Lead Acid Battery Importer: No  
Spent Lead Acid Battery Exporter: No  
Current Record: No  
Non Storage Recycler Activity: Not reported  
Electronic Manifest Broker: Not reported

Receive Date: 1989-04-22 00:00:00.0  
Handler Name: INDUSTRIAL PARTS FRICTIONS I  
Federal Waste Generator Description: Not a generator, verified  
State District Owner: WA  
Large Quantity Handler of Universal Waste: No  
Recognized Trader Importer: No  
Recognized Trader Exporter: No  
Spent Lead Acid Battery Importer: No  
Spent Lead Acid Battery Exporter: No  
Current Record: Yes  
Non Storage Recycler Activity: Not reported  
Electronic Manifest Broker: Not reported

Receive Date: 1989-04-21 00:00:00.0  
Handler Name: INDUSTRIAL PARTS FRICTIONS I  
Federal Waste Generator Description: Not a generator, verified  
State District Owner: WA  
Large Quantity Handler of Universal Waste: No  
Recognized Trader Importer: No  
Recognized Trader Exporter: No  
Spent Lead Acid Battery Importer: No  
Spent Lead Acid Battery Exporter: No  
Current Record: No  
Non Storage Recycler Activity: Not reported



Map ID  
Direction  
Distance  
Elevation

MAP FINDINGS

Site

Database(s)

EDR ID Number  
EPA ID Number

**INDUSTRIAL PARTS FRICTIONS I (Continued)**

**1000428550**

Electronic Manifest Broker: Not reported

List of NAICS Codes and Descriptions:

NAICS Code: 32311  
NAICS Description: PRINTING

Facility Has Received Notices of Violation:

No Violations Found:

Evaluation Action Summary:

No Evaluations Found:

FINDS:

Registry ID: 110005264212

Click Here:

Environmental Interest/Information System:

RCRAInfo is a national information system that supports the Resource Conservation and Recovery Act (RCRA) program through the tracking of events and activities related to facilities that generate, transport, and treat, store, or dispose of hazardous waste. RCRAInfo allows RCRA program staff to track the notification, permit, compliance, and corrective action activities required under RCRA.

[Click this hyperlink](#) while viewing on your computer to access additional FINDS: detail in the EDR Site Report.

ECHO:

Envid: 1000428550  
Registry ID: 110005264212  
DFR URL: <http://echo.epa.gov/detailed-facility-report?fid=110005264212>  
Name: INDUSTRIAL PARTS FRICTIONS I  
Address: 409 E 26TH ST  
City,State,Zip: TACOMA, WA 98421

**A10**  
**South**  
**< 1/8**  
**0.025 mi.**  
**134 ft.**

**GOLDEN WEST MOTEL**  
**503 E 26TH**  
**TACOMA, WA 98404**  
**Site 4 of 4 in cluster A**

**WA ALLSITES**  
**RCRA NonGen / NLR**  
**FINDS**  
**ECHO**

**1000838142**  
**WAD988508651**

**Relative:**  
**Higher**

ALLSITES:  
Name: GOLDEN WEST MOTEL  
Facility Id: 62113225

**Actual:**  
**85 ft.**

RCRA Listings:

Date Form Received by Agency: 1999-08-09 00:00:00.0  
Handler Name: GOLDEN WEST MOTEL  
Handler Address: 503 E 26TH  
Handler City,State,Zip: TACOMA, WA 98404  
EPA ID: WAD988508651  
Contact Name: Not reported  
Contact Address: Not reported



Map ID  
Direction  
Distance  
Elevation

MAP FINDINGS

Site

Database(s)

EDR ID Number  
EPA ID Number

**GOLDEN WEST MOTEL (Continued)**

**1000838142**

Contact City,State,Zip:	Not reported
Contact Telephone:	Not reported
Contact Fax:	Not reported
Contact Email:	Not reported
Contact Title:	Not reported
EPA Region:	10
Land Type:	Other
Federal Waste Generator Description:	Not a generator, verified
Non-Notifier:	Not reported
Biennial Report Cycle:	Not reported
Accessibility:	Not reported
Active Site Indicator:	Not reported
State District Owner:	WA
State District:	SWRO
Mailing Address:	2002 E 28TH ST
Mailing City,State,Zip:	TACOMA, WA 98404
Owner Name:	GOLDEN WEST MOTEL
Owner Type:	Private
Operator Name:	GOLDEN WEST MOTEL
Operator Type:	Private
Short-Term Generator Activity:	No
Importer Activity:	No
Mixed Waste Generator:	No
Transporter Activity:	No
Transfer Facility Activity:	No
Recycler Activity with Storage:	No
Small Quantity On-Site Burner Exemption:	No
Smelting Melting and Refining Furnace Exemption:	No
Underground Injection Control:	No
Off-Site Waste Receipt:	No
Universal Waste Indicator:	No
Universal Waste Destination Facility:	No
Federal Universal Waste:	No
Active Site Fed-Reg Treatment Storage and Disposal Facility:	Not reported
Active Site Converter Treatment storage and Disposal Facility:	Not reported
Active Site State-Reg Treatment Storage and Disposal Facility:	Not reported
Active Site State-Reg Handler:	---
Federal Facility Indicator:	Not reported
Hazardous Secondary Material Indicator:	NN
Sub-Part K Indicator:	Not reported
Commercial TSD Indicator:	No
Treatment Storage and Disposal Type:	Not reported
2018 GPRA Permit Baseline:	Not on the Baseline
2018 GPRA Renewals Baseline:	Not on the Baseline
Permit Renewals Workload Universe:	Not reported
Permit Workload Universe:	Not reported
Permit Progress Universe:	Not reported
Post-Closure Workload Universe:	Not reported
Closure Workload Universe:	Not reported
202 GPRA Corrective Action Baseline:	No
Corrective Action Workload Universe:	No
Subject to Corrective Action Universe:	No
Non-TSDFs Where RCRA CA has Been Imposed Universe:	No
TSDFs Potentially Subject to CA Under 3004 (u)/(v) Universe:	No
TSDFs Only Subject to CA under Discretionary Auth Universe:	No
Corrective Action Priority Ranking:	No NCAPS ranking
Environmental Control Indicator:	No



Map ID  
Direction  
Distance  
Elevation

MAP FINDINGS

Site

Database(s)

EDR ID Number  
EPA ID Number

**GOLDEN WEST MOTEL (Continued)**

**1000838142**

Institutional Control Indicator:	No
Human Exposure Controls Indicator:	N/A
Groundwater Controls Indicator:	N/A
Operating TSD Universe:	Not reported
Full Enforcement Universe:	Not reported
Significant Non-Complier Universe:	No
Unaddressed Significant Non-Complier Universe:	No
Addressed Significant Non-Complier Universe:	No
Significant Non-Complier With a Compliance Schedule Universe:	No
Financial Assurance Required:	Not reported
Handler Date of Last Change:	2018-05-07 14:31:45.0
Recognized Trader-Importer:	No
Recognized Trader-Exporter:	No
Importer of Spent Lead Acid Batteries:	No
Exporter of Spent Lead Acid Batteries:	No
Recycler Activity Without Storage:	No
Manifest Broker:	No
Sub-Part P Indicator:	Not reported

**Handler - Owner Operator:**

Owner/Operator Indicator:	Owner
Owner/Operator Name:	GOLDEN WEST MOTEL
Legal Status:	Private
Date Became Current:	Not reported
Date Ended Current:	Not reported
Owner/Operator Address:	503 E 26TH
Owner/Operator City,State,Zip:	TACOMA, WA 98404
Owner/Operator Telephone:	000-000-0000
Owner/Operator Telephone Ext:	Not reported
Owner/Operator Fax:	Not reported
Owner/Operator Email:	Not reported

Owner/Operator Indicator:	Owner
Owner/Operator Name:	GOLDEN WEST MOTEL
Legal Status:	Private
Date Became Current:	Not reported
Date Ended Current:	Not reported
Owner/Operator Address:	503 E 26TH
Owner/Operator City,State,Zip:	TACOMA, WA 98404
Owner/Operator Telephone:	000-000-0000
Owner/Operator Telephone Ext:	Not reported
Owner/Operator Fax:	Not reported
Owner/Operator Email:	Not reported

Owner/Operator Indicator:	Operator
Owner/Operator Name:	GOLDEN WEST MOTEL
Legal Status:	Private
Date Became Current:	Not reported
Date Ended Current:	Not reported
Owner/Operator Address:	503 E 26TH
Owner/Operator City,State,Zip:	TACOMA, WA 98404
Owner/Operator Telephone:	000-000-0000
Owner/Operator Telephone Ext:	Not reported
Owner/Operator Fax:	Not reported
Owner/Operator Email:	Not reported



Map ID  
Direction  
Distance  
Elevation

MAP FINDINGS

Site

Database(s)

EDR ID Number  
EPA ID Number

**GOLDEN WEST MOTEL (Continued)**

**1000838142**

Owner/Operator Indicator: Operator  
Owner/Operator Name: GOLDEN WEST MOTEL  
Legal Status: Private  
Date Became Current: Not reported  
Date Ended Current: Not reported  
Owner/Operator Address: 503 E 26TH ST  
Owner/Operator City,State,Zip: TACOMA, WA 98421-1312  
Owner/Operator Telephone: 000-000-0000  
Owner/Operator Telephone Ext: Not reported  
Owner/Operator Fax: Not reported  
Owner/Operator Email: Not reported

Owner/Operator Indicator: Owner  
Owner/Operator Name: SEE PAPER COPY  
Legal Status: Private  
Date Became Current: Not reported  
Date Ended Current: Not reported  
Owner/Operator Address: 503 E 26TH  
Owner/Operator City,State,Zip: TACOMA, WA 98404  
Owner/Operator Telephone: 000-000-0000  
Owner/Operator Telephone Ext: Not reported  
Owner/Operator Fax: Not reported  
Owner/Operator Email: Not reported

Owner/Operator Indicator: Owner  
Owner/Operator Name: GOLDEN WEST MOTEL  
Legal Status: Private  
Date Became Current: 1996-05-03 00:00:00.  
Date Ended Current: Not reported  
Owner/Operator Address: 503 E 26TH ST  
Owner/Operator City,State,Zip: TACOMA, WA 98421  
Owner/Operator Telephone: 000-000-0000  
Owner/Operator Telephone Ext: Not reported  
Owner/Operator Fax: Not reported  
Owner/Operator Email: Not reported

Owner/Operator Indicator: Owner  
Owner/Operator Name: GOLDEN WEST MOTEL  
Legal Status: Private  
Date Became Current: Not reported  
Date Ended Current: Not reported  
Owner/Operator Address: 503 E 26TH  
Owner/Operator City,State,Zip: TACOMA, WA 98404  
Owner/Operator Telephone: 000-000-0000  
Owner/Operator Telephone Ext: Not reported  
Owner/Operator Fax: Not reported  
Owner/Operator Email: Not reported

Owner/Operator Indicator: Operator  
Owner/Operator Name: GOLDEN WEST MOTEL  
Legal Status: Private  
Date Became Current: Not reported  
Date Ended Current: Not reported  
Owner/Operator Address: 503 E 26TH  
Owner/Operator City,State,Zip: TACOMA, WA 98404  
Owner/Operator Telephone: 000-000-0000  
Owner/Operator Telephone Ext: Not reported



Map ID  
Direction  
Distance  
Elevation

MAP FINDINGS

Site

Database(s)

EDR ID Number  
EPA ID Number

**GOLDEN WEST MOTEL (Continued)**

**1000838142**

Owner/Operator Fax: Not reported  
Owner/Operator Email: Not reported

Historic Generators:

Receive Date: 1999-08-09 00:00:00.0  
Handler Name: GOLDEN WEST MOTEL  
Federal Waste Generator Description: Not a generator, verified  
State District Owner: WA  
Large Quantity Handler of Universal Waste: No  
Recognized Trader Importer: No  
Recognized Trader Exporter: No  
Spent Lead Acid Battery Importer: No  
Spent Lead Acid Battery Exporter: No  
Current Record: No  
Non Storage Recycler Activity: Not reported  
Electronic Manifest Broker: Not reported

Receive Date: 1999-08-09 00:00:00.0  
Handler Name: GOLDEN WEST MOTEL  
Federal Waste Generator Description: Not a generator, verified  
State District Owner: WA  
Large Quantity Handler of Universal Waste: No  
Recognized Trader Importer: No  
Recognized Trader Exporter: No  
Spent Lead Acid Battery Importer: No  
Spent Lead Acid Battery Exporter: No  
Current Record: Yes  
Non Storage Recycler Activity: Not reported  
Electronic Manifest Broker: Not reported

Receive Date: 1992-07-02 00:00:00.0  
Handler Name: GOLDEN WEST MOTEL  
Federal Waste Generator Description: Small Quantity Generator  
State District Owner: WA  
Large Quantity Handler of Universal Waste: No  
Recognized Trader Importer: No  
Recognized Trader Exporter: No  
Spent Lead Acid Battery Importer: No  
Spent Lead Acid Battery Exporter: No  
Current Record: No  
Non Storage Recycler Activity: Not reported  
Electronic Manifest Broker: Not reported

List of NAICS Codes and Descriptions:

NAICS Code: 72111  
NAICS Description: HOTELS (EXCEPT CASINO HOTELS) AND MOTELS

Facility Has Received Notices of Violation:

No Violations Found:

Evaluation Action Summary:

No Evaluations Found:



Map ID  
Direction  
Distance  
Elevation

MAP FINDINGS

Site

Database(s)

EDR ID Number  
EPA ID Number

**GOLDEN WEST MOTEL (Continued)**

**1000838142**

**FINDS:**

Registry ID: 110005377047

Click Here:

**Environmental Interest/Information System:**

RCRAInfo is a national information system that supports the Resource Conservation and Recovery Act (RCRA) program through the tracking of events and activities related to facilities that generate, transport, and treat, store, or dispose of hazardous waste. RCRAInfo allows RCRA program staff to track the notification, permit, compliance, and corrective action activities required under RCRA.

[Click this hyperlink](#) while viewing on your computer to access additional FINDS: detail in the EDR Site Report.

**ECHO:**

Envid: 1000838142  
Registry ID: 110005377047  
DFR URL: <http://echo.epa.gov/detailed-facility-report?fid=110005377047>  
Name: GOLDEN WEST MOTEL  
Address: 503 E 26TH  
City,State,Zip: TACOMA, WA 98404

**E11**  
**ESE**  
**< 1/8**  
**0.030 mi.**  
**158 ft.**

**HJB MARINE**  
**601 E 26TH ST**  
**TACOMA, WA 98421**  
**Site 1 of 2 in cluster E**

**WA ALLSITES** **S109824733**  
**N/A**

**Relative:**  
**Lower**  
**Actual:**  
**54 ft.**

**ALLSITES:**  
Name: HJB MARINE  
Facility Id: 3081

**B12**  
**East**  
**< 1/8**  
**0.033 mi.**  
**176 ft.**

**PUGET SOUND SPECIALTY**  
**706 E 25TH ST**  
**TACOMA, WA 98421**  
**Site 3 of 3 in cluster B**

**WA ALLSITES** **S109824410**  
**WA ASBESTOS** **N/A**

**Relative:**  
**Lower**  
**Actual:**  
**21 ft.**

**ALLSITES:**  
Name: PUGET SOUND SPECIALTY  
Facility Id: 23657

**ASBESTOS:**

Name: Not reported  
Address: 706 E. 25TH STREET  
City,State,Zip: TACOMA, WA 98421  
Facility Type: Bldg & Trestle  
Parent ID: 118660  
Form ID: 132883###1511Rhine535430  
Notice Date: 09/27/2016  
Start Date: 07/12/2016  
Completion Date: 10/31/2016  
Initial: Not reported  
Amended: 1



Map ID  
Direction  
Distance  
Elevation

MAP FINDINGS

Site

Database(s)

EDR ID Number  
EPA ID Number

**PUGET SOUND SPECIALTY (Continued)**

**S109824410**

On Hold:	1
Off Hold:	Not reported
Emergency:	Not reported
Site Hours Start:	7:00am
Site Hours End:	3:30pm
Sunday:	Not reported
Monday:	1
Tuesday:	1
Wednesday:	1
Thursday:	1
Friday:	1
Saturday:	Not reported
Contractor ID:	Not reported
Phone:	253-537-5852
Job Site CAS:	David Schultz
Project Form Email:	wendyd@rhinedemolition.com
Property Owner Name:	Not reported
Property Owner Agent:	Corrie Adams
Property Owner Company:	Rhine Demolition LLC (ABCN00001511)
Property Owner Address:	401 South Jackson St
Property Owner City:	Seattle
Property Owner State:	WA
Property Owner Zip4:	98104
Property Owner Phone:	206-903-7414
Job Site Room:	Not reported
Facility Age:	Not reported
Facility Size:	Not reported
Facility Remodel:	Not reported
Facility Demo:	1
Facility Repair:	Not reported
Facility Maint:	Not reported
Removed:	1
Encapsulated:	Not reported
Quantity Sq Ft:	4902
Fireproofing:	Not reported
Popcorn Ceiling:	Not reported
CAB:	Not reported
Sheet Vinyl:	Not reported
Asbestos Paper:	Not reported
Boiler Insulation:	Not reported
Duct Paper:	Not reported
VAT:	1
Roofing:	1
Sq Ft Other:	1
Sq Ft Other Text:	roof seam sealant
Quantity Lin Ft:	207
Mag Pipe Insulation:	Not reported
Air Cell Pipe Insulation:	1
Ducting Insulation:	Not reported
Cement Asbestos Pipe:	Not reported
Mudded Pipe Insulation:	1
Duct Tape:	Not reported
Lin Ft Other1:	1
Lin Ft Other1 Text:	window putty
Lin Ft Other2:	Not reported
Lin Ft Other2 Text:	Not reported
Indoors:	1



Map ID  
Direction  
Distance  
Elevation

MAP FINDINGS

Site

Database(s)

EDR ID Number  
EPA ID Number

**PUGET SOUND SPECIALTY (Continued)**

**S109824410**

Outdoors:	1
Neg Pres Enclosure:	Not reported
Glove Bag:	1
Mini Enclosure:	Not reported
Critical Barriers:	Not reported
Wrap And Cut:	1
Wet Methods:	1
HEPA Vacuum:	1
MANUALMETHODS :	1
Other CM1:	Not reported
Other CM1 Text:	Not reported
Other CM2:	1
Other CM2 Text:	regulated area
Half Mask APR:	1
Full Face APR:	Not reported
PAPR:	1
Type C Continuous:	Not reported
Type C Pressure:	Not reported
Other Resp Pro:	Not reported
Other Resp Pro Text:	Not reported
Comments:	Not reported
Date Time Submitted:	2016-09-27 15:55:08
Submitter IP Address:	23.25.140.105
Region:	3
UBI:	603071050
Notice type:	Initial
Project Type:	Air cell Pipe Insulation, Mag/mudded pipe Insulation, Other linear footage, Other Square Footage, Roofing, Vinyl Asbestos Tile
Supervisor:	David Schultz ()
Supervisor Phone:	Not reported
Certificate Status:	ACTIVE
Name:	Not reported
Address:	706 E. 25TH STREET
City,State,Zip:	TACOMA, WA 98421
Facility Type:	Bldg & Trestle
Parent ID:	118660
Form ID:	134103##1511Rhine268498
Notice Date:	10/26/2016
Start Date:	11/07/2016
Completion Date:	04/30/2017
Initial:	Not reported
Amended:	1
On Hold:	1
Off Hold:	Not reported
Emergency:	Not reported
Site Hours Start:	7:00am
Site Hours End:	3:30pm
Sunday:	Not reported
Monday:	1
Tuesday:	1
Wednesday:	1
Thursday:	1
Friday:	1
Saturday:	Not reported
Contractor ID:	Not reported
Phone:	253-537-5852



Map ID  
Direction  
Distance  
Elevation

MAP FINDINGS

Site

Database(s)

EDR ID Number  
EPA ID Number

**PUGET SOUND SPECIALTY (Continued)**

**S109824410**

Job Site CAS:	David Schultz
Project Form Email:	wendyd@rhinedemolition.com
Property Owner Name:	Not reported
Property Owner Agent:	Corrie Adams
Property Owner Company:	Rhine Demolition LLC (ABCN00001511)
Property Owner Address:	401 South Jackson St
Property Owner City:	Seattle
Property Owner State:	WA
Property Owner Zip4:	98104
Property Owner Phone:	206-903-7414
Job Site Room:	Not reported
Facility Age:	Not reported
Facility Size:	Not reported
Facility Remodel:	Not reported
Facility Demo:	1
Facility Repair:	Not reported
Facility Maint:	Not reported
Removed:	1
Encapsulated:	Not reported
Quantity Sq Ft:	4902
Fireproofing:	Not reported
Popcorn Ceiling:	Not reported
CAB:	Not reported
Sheet Vinyl:	Not reported
Asbestos Paper:	Not reported
Boiler Insulation:	Not reported
Duct Paper:	Not reported
VAT:	1
Roofing:	1
Sq Ft Other:	1
Sq Ft Other Text:	roof seam sealant
Quantity Lin Ft:	207
Mag Pipe Insulation:	Not reported
Air Cell Pipe Insulation:	1
Ducting Insulation:	Not reported
Cement Asbestos Pipe:	Not reported
Mudded Pipe Insulation:	1
Duct Tape:	Not reported
Lin Ft Other1:	1
Lin Ft Other1 Text:	window putty
Lin Ft Other2:	Not reported
Lin Ft Other2 Text:	Not reported
Indoors:	1
Outdoors:	1
Neg Pres Enclosure:	Not reported
Glove Bag:	1
Mini Enclosure:	Not reported
Critical Barriers:	Not reported
Wrap And Cut:	1
Wet Methods:	1
HEPA Vacuum:	1
MANUALMETHODS :	1
Other CM1:	Not reported
Other CM1 Text:	Not reported
Other CM2:	1
Other CM2 Text:	regulated area
Half Mask APR:	1



Map ID  
Direction  
Distance  
Elevation

MAP FINDINGS

Site

Database(s)

EDR ID Number  
EPA ID Number

**PUGET SOUND SPECIALTY (Continued)**

**S109824410**

Full Face APR:	Not reported
PAPR:	1
Type C Continuous:	Not reported
Type C Pressure:	Not reported
Other Resp Pro:	Not reported
Other Resp Pro Text:	Not reported
Comments:	Not reported
Date Time Submitted:	2016-10-26 10:55:51
Submitter IP Address:	23.25.140.105
Region:	3
UBI:	603071050
Notice type:	Initial
Project Type:	Air cell Pipe Insulation, Mag/mudded pipe Insulation, Other linear footage, Other Square Footage, Roofing, Vinyl Asbestos Tile
Supervisor:	David Schultz ()
Supervisor Phone:	Not reported
Certificate Status:	ACTIVE
Name:	Not reported
Address:	706 E. 25TH STREET
City,State,Zip:	TACOMA, WA 98421
Facility Type:	Bldg & Trestle
Parent ID:	118660
Form ID:	138898##1511Rhine336050
Notice Date:	02/21/2017
Start Date:	11/07/2016
Completion Date:	02/21/2017
Initial:	Not reported
Amended:	1
On Hold:	Not reported
Off Hold:	Not reported
Emergency:	Not reported
Site Hours Start:	7:00am
Site Hours End:	3:30pm
Sunday:	Not reported
Monday:	1
Tuesday:	1
Wednesday:	1
Thursday:	1
Friday:	1
Saturday:	Not reported
Contractor ID:	Not reported
Phone:	253-537-5852
Job Site CAS:	Dennis Staples
Project Form Email:	wendyd@rhinedemolition.com
Property Owner Name:	Not reported
Property Owner Agent:	Corrie Adams
Property Owner Company:	Rhine Demolition LLC (ABCN00001511)
Property Owner Address:	401 South Jackson St
Property Owner City:	Seattle
Property Owner State:	WA
Property Owner Zip4:	98104
Property Owner Phone:	206-903-7414
Job Site Room:	Not reported
Facility Age:	Not reported
Facility Size:	Not reported
Facility Remodel:	Not reported



Map ID  
Direction  
Distance  
Elevation

MAP FINDINGS

Site

Database(s)

EDR ID Number  
EPA ID Number

**PUGET SOUND SPECIALTY (Continued)**

**S109824410**

Facility Demo:	1
Facility Repair:	Not reported
Facility Maint:	Not reported
Removed:	1
Encapsulated:	Not reported
Quantity Sq Ft:	4902
Fireproofing:	Not reported
Popcorn Ceiling:	Not reported
CAB:	Not reported
Sheet Vinyl:	Not reported
Asbestos Paper:	Not reported
Boiler Insulation:	Not reported
Duct Paper:	Not reported
VAT:	1
Roofing:	1
Sq Ft Other:	1
Sq Ft Other Text:	roof seam sealant
Quantity Lin Ft:	207
Mag Pipe Insulation:	Not reported
Air Cell Pipe Insulation:	1
Ducting Insulation:	Not reported
Cement Asbestos Pipe:	Not reported
Mudded Pipe Insulation:	1
Duct Tape:	Not reported
Lin Ft Other1:	1
Lin Ft Other1 Text:	window putty
Lin Ft Other2:	Not reported
Lin Ft Other2 Text:	Not reported
Indoors:	1
Outdoors:	1
Neg Pres Enclosure:	Not reported
Glove Bag:	1
Mini Enclosure:	Not reported
Critical Barriers:	Not reported
Wrap And Cut:	1
Wet Methods:	1
HEPA Vacuum:	1
MANUALMETHODS :	1
Other CM1:	Not reported
Other CM1 Text:	Not reported
Other CM2:	1
Other CM2 Text:	regulated area
Half Mask APR:	1
Full Face APR:	Not reported
PAPR:	1
Type C Continuous:	Not reported
Type C Pressure:	Not reported
Other Resp Pro:	Not reported
Other Resp Pro Text:	Not reported
Comments:	Not reported
Date Time Submitted:	2017-02-21 16:19:36
Submitter IP Address:	23.25.140.105
Region:	3
UBI:	603071050
Notice type:	Initial
Project Type:	Air cell Pipe Insulation, Mag/mudded pipe Insulation, Other linear footage, Other Square Footage, Roofing, Vinyl Asbestos Tile



Map ID  
Direction  
Distance  
Elevation

MAP FINDINGS

Site

Database(s)

EDR ID Number  
EPA ID Number

**PUGET SOUND SPECIALTY (Continued)**

**S109824410**

Supervisor:	Dennis Staples ()
Supervisor Phone:	Not reported
Certificate Status:	ACTIVE
Name:	Not reported
Address:	706 E. 25TH STREET
City,State,Zip:	TACOMA, WA 98421
Facility Type:	Bldg & Trestle
Parent ID:	118660
Form ID:	119134##1511Rhine329409
Notice Date:	07/11/2016
Start Date:	07/12/2016
Completion Date:	09/30/2016
Initial:	Not reported
Amended:	1
On Hold:	1
Off Hold:	Not reported
Emergency:	Not reported
Site Hours Start:	7:00am
Site Hours End:	3:30pm
Sunday:	Not reported
Monday:	1
Tuesday:	1
Wednesday:	1
Thursday:	1
Friday:	1
Saturday:	Not reported
Contractor ID:	Not reported
Phone:	253-537-5852
Job Site CAS:	David Schultz
Project Form Email:	wendyd@rhinedemolition.com
Property Owner Name:	Not reported
Property Owner Agent:	Corrie Adams
Property Owner Company:	Rhine Demolition LLC (ABCN00001511)
Property Owner Address:	401 South Jackson St
Property Owner City:	Seattle
Property Owner State:	WA
Property Owner Zip4:	98104
Property Owner Phone:	206-903-7414
Job Site Room:	Not reported
Facility Age:	Not reported
Facility Size:	Not reported
Facility Remodel:	Not reported
Facility Demo:	1
Facility Repair:	Not reported
Facility Maint:	Not reported
Removed:	1
Encapsulated:	Not reported
Quantity Sq Ft:	4902
Fireproofing:	Not reported
Popcorn Ceiling:	Not reported
CAB:	Not reported
Sheet Vinyl:	Not reported
Asbestos Paper:	Not reported
Boiler Insulation:	Not reported
Duct Paper:	Not reported
VAT:	1



Map ID  
Direction  
Distance  
Elevation

MAP FINDINGS

Site

Database(s)

EDR ID Number  
EPA ID Number

**PUGET SOUND SPECIALTY (Continued)**

**S109824410**

Roofing:	1
Sq Ft Other:	1
Sq Ft Other Text:	roof seam sealant
Quantity Lin Ft:	207
Mag Pipe Insulation:	Not reported
Air Cell Pipe Insulation:	1
Ducting Insulation:	Not reported
Cement Asbestos Pipe:	Not reported
Mudded Pipe Insulation:	1
Duct Tape:	Not reported
Lin Ft Other1:	1
Lin Ft Other1 Text:	window putty
Lin Ft Other2:	Not reported
Lin Ft Other2 Text:	Not reported
Indoors:	1
Outdoors:	1
Neg Pres Enclosure:	Not reported
Glove Bag:	1
Mini Enclosure:	Not reported
Critical Barriers:	Not reported
Wrap And Cut:	1
Wet Methods:	1
HEPA Vacuum:	1
MANUALMETHODS :	1
Other CM1:	Not reported
Other CM1 Text:	Not reported
Other CM2:	1
Other CM2 Text:	regulated area
Half Mask APR:	1
Full Face APR:	Not reported
PAPR:	1
Type C Continuous:	Not reported
Type C Pressure:	Not reported
Other Resp Pro:	Not reported
Other Resp Pro Text:	Not reported
Comments:	Not reported
Date Time Submitted:	2016-07-11 16:24:21
Submitter IP Address:	23.25.140.105
Region:	3
UBI:	603071050
Notice type:	Initial
Project Type:	Air cell Pipe Insulation, Mag/mudded pipe Insulation, Other linear footage, Other Square Footage, Roofing, Vinyl Asbestos Tile
Supervisor:	David Schultz ()
Supervisor Phone:	Not reported
Certificate Status:	ACTIVE
Name:	Not reported
Address:	706 E. 25TH STREET
City,State,Zip:	TACOMA, WA 98421
Facility Type:	Bldg & Trestle
Parent ID:	118660
Form ID:	118707##1511Rhine305357
Notice Date:	07/01/2016
Start Date:	07/12/2016
Completion Date:	09/30/2016
Initial:	Not reported



Map ID  
Direction  
Distance  
Elevation

MAP FINDINGS

Site

Database(s)

EDR ID Number  
EPA ID Number

**PUGET SOUND SPECIALTY (Continued)**

**S109824410**

Amended:	1
On Hold:	Not reported
Off Hold:	Not reported
Emergency:	Not reported
Site Hours Start:	7:00am
Site Hours End:	3:30pm
Sunday:	Not reported
Monday:	1
Tuesday:	1
Wednesday:	1
Thursday:	1
Friday:	1
Saturday:	Not reported
Contractor ID:	Not reported
Phone:	253-537-5852
Job Site CAS:	David Schultz
Project Form Email:	wendyd@rhinedemolition.com
Property Owner Name:	Not reported
Property Owner Agent:	Corrie Adams
Property Owner Company:	Rhine Demolition LLC (ABCN00001511)
Property Owner Address:	401 South Jackson St
Property Owner City:	Seattle
Property Owner State:	WA
Property Owner Zip4:	98104
Property Owner Phone:	206-903-7414
Job Site Room:	Not reported
Facility Age:	Not reported
Facility Size:	Not reported
Facility Remodel:	Not reported
Facility Demo:	1
Facility Repair:	Not reported
Facility Maint:	Not reported
Removed:	1
Encapsulated:	Not reported
Quantity Sq Ft:	4902
Fireproofing:	Not reported
Popcorn Ceiling:	Not reported
CAB:	Not reported
Sheet Vinyl:	Not reported
Asbestos Paper:	Not reported
Boiler Insulation:	Not reported
Duct Paper:	Not reported
VAT:	1
Roofing:	1
Sq Ft Other:	1
Sq Ft Other Text:	roof seam sealant
Quantity Lin Ft:	207
Mag Pipe Insulation:	Not reported
Air Cell Pipe Insulation:	1
Ducting Insulation:	Not reported
Cement Asbestos Pipe:	Not reported
Mudded Pipe Insulation:	1
Duct Tape:	Not reported
Lin Ft Other1:	1
Lin Ft Other1 Text:	window putty
Lin Ft Other2:	Not reported
Lin Ft Other2 Text:	Not reported



Map ID  
Direction  
Distance  
Elevation

MAP FINDINGS

Site

Database(s)

EDR ID Number  
EPA ID Number

**PUGET SOUND SPECIALTY (Continued)**

**S109824410**

Indoors:	1
Outdoors:	1
Neg Pres Enclosure:	Not reported
Glove Bag:	1
Mini Enclosure:	Not reported
Critical Barriers:	Not reported
Wrap And Cut:	1
Wet Methods:	1
HEPA Vacuum:	1
MANUALMETHODS :	1
Other CM1:	Not reported
Other CM1 Text:	Not reported
Other CM2:	1
Other CM2 Text:	regulated area
Half Mask APR:	1
Full Face APR:	Not reported
PAPR:	1
Type C Continuous:	Not reported
Type C Pressure:	Not reported
Other Resp Pro:	Not reported
Other Resp Pro Text:	Not reported
Comments:	Not reported
Date Time Submitted:	2016-07-01 12:42:44
Submitter IP Address:	23.25.140.105
Region:	3
UBI:	603071050
Notice type:	Initial
Project Type:	Air cell Pipe Insulation, Mag/mudded pipe Insulation, Other linear footage, Other Square Footage, Roofing, Vinyl Asbestos Tile
Supervisor:	David Schultz ()
Supervisor Phone:	Not reported
Certificate Status:	ACTIVE
Name:	Not reported
Address:	706 E. 25TH STREET
City,State,Zip:	TACOMA, WA 98421
Facility Type:	Bldg & Trestle
Parent ID:	118660
Form ID:	138719##1511Rhine244967
Notice Date:	02/17/2017
Start Date:	11/07/2016
Completion Date:	04/30/2017
Initial:	Not reported
Amended:	1
On Hold:	Not reported
Off Hold:	1
Emergency:	Not reported
Site Hours Start:	7:00am
Site Hours End:	3:30pm
Sunday:	Not reported
Monday:	1
Tuesday:	1
Wednesday:	1
Thursday:	1
Friday:	1
Saturday:	Not reported
Contractor ID:	Not reported



Map ID  
Direction  
Distance  
Elevation

MAP FINDINGS

Site

Database(s)

EDR ID Number  
EPA ID Number

**PUGET SOUND SPECIALTY (Continued)**

**S109824410**

Phone:	253-537-5852
Job Site CAS:	Dennis Staples
Project Form Email:	wendyd@rhinedemolition.com
Property Owner Name:	Not reported
Property Owner Agent:	Corrie Adams
Property Owner Company:	Rhine Demolition LLC (ABCN00001511)
Property Owner Address:	401 South Jackson St
Property Owner City:	Seattle
Property Owner State:	WA
Property Owner Zip4:	98104
Property Owner Phone:	206-903-7414
Job Site Room:	Not reported
Facility Age:	Not reported
Facility Size:	Not reported
Facility Remodel:	Not reported
Facility Demo:	1
Facility Repair:	Not reported
Facility Maint:	Not reported
Removed:	1
Encapsulated:	Not reported
Quantity Sq Ft:	4902
Fireproofing:	Not reported
Popcorn Ceiling:	Not reported
CAB:	Not reported
Sheet Vinyl:	Not reported
Asbestos Paper:	Not reported
Boiler Insulation:	Not reported
Duct Paper:	Not reported
VAT:	1
Roofing:	1
Sq Ft Other:	1
Sq Ft Other Text:	roof seam sealant
Quantity Lin Ft:	207
Mag Pipe Insulation:	Not reported
Air Cell Pipe Insulation:	1
Ducting Insulation:	Not reported
Cement Asbestos Pipe:	Not reported
Mudded Pipe Insulation:	1
Duct Tape:	Not reported
Lin Ft Other1:	1
Lin Ft Other1 Text:	window putty
Lin Ft Other2:	Not reported
Lin Ft Other2 Text:	Not reported
Indoors:	1
Outdoors:	1
Neg Pres Enclosure:	Not reported
Glove Bag:	1
Mini Enclosure:	Not reported
Critical Barriers:	Not reported
Wrap And Cut:	1
Wet Methods:	1
HEPA Vacuum:	1
MANUALMETHODS :	1
Other CM1:	Not reported
Other CM1 Text:	Not reported
Other CM2:	1
Other CM2 Text:	regulated area



Map ID  
Direction  
Distance  
Elevation

MAP FINDINGS

Site

Database(s)

EDR ID Number  
EPA ID Number

**PUGET SOUND SPECIALTY (Continued)**

**S109824410**

Half Mask APR:	1
Full Face APR:	Not reported
PAPR:	1
Type C Continuous:	Not reported
Type C Pressure:	Not reported
Other Resp Pro:	Not reported
Other Resp Pro Text:	Not reported
Comments:	Not reported
Date Time Submitted:	2017-02-17 08:02:13
Submitter IP Address:	23.25.140.105
Region:	3
UBI:	603071050
Notice type:	Initial
Project Type:	Air cell Pipe Insulation, Mag/mudded pipe Insulation, Other linear footage, Other Square Footage, Roofing, Vinyl Asbestos Tile
Supervisor:	Dennis Staples ()
Supervisor Phone:	Not reported
Certificate Status:	ACTIVE
Name:	Not reported
Address:	706 E. 25TH STREET
City,State,Zip:	TACOMA, WA 98421
Facility Type:	Bldg & Trestle
Parent ID:	0
Form ID:	118660##1511Rhine405318
Notice Date:	06/30/2016
Start Date:	07/11/2016
Completion Date:	09/30/2016
Initial:	1
Amended:	Not reported
On Hold:	Not reported
Off Hold:	Not reported
Emergency:	Not reported
Site Hours Start:	7:00am
Site Hours End:	3:30pm
Sunday:	Not reported
Monday:	1
Tuesday:	1
Wednesday:	1
Thursday:	1
Friday:	1
Saturday:	Not reported
Contractor ID:	Not reported
Phone:	253-537-5852
Job Site CAS:	David Schultz
Project Form Email:	wendyd@rhinedemolition.com
Property Owner Name:	Not reported
Property Owner Agent:	Corrie Adams
Property Owner Company:	Rhine Demolition LLC (ABCN00001511)
Property Owner Address:	401 South Jackson St
Property Owner City:	Seattle
Property Owner State:	WA
Property Owner Zip4:	98104
Property Owner Phone:	206-903-7414
Job Site Room:	Not reported
Facility Age:	Not reported
Facility Size:	Not reported



Map ID  
Direction  
Distance  
Elevation

MAP FINDINGS

Site

Database(s)

EDR ID Number  
EPA ID Number

**PUGET SOUND SPECIALTY (Continued)**

**S109824410**

Facility Remodel:	Not reported
Facility Demo:	1
Facility Repair:	Not reported
Facility Maint:	Not reported
Removed:	1
Encapsulated:	Not reported
Quantity Sq Ft:	4902
Fireproofing:	Not reported
Popcorn Ceiling:	Not reported
CAB:	Not reported
Sheet Vinyl:	Not reported
Asbestos Paper:	Not reported
Boiler Insulation:	Not reported
Duct Paper:	Not reported
VAT:	1
Roofing:	1
Sq Ft Other:	1
Sq Ft Other Text:	roof seam sealant
Quantity Lin Ft:	207
Mag Pipe Insulation:	Not reported
Air Cell Pipe Insulation:	1
Ducting Insulation:	Not reported
Cement Asbestos Pipe:	Not reported
Mudded Pipe Insulation:	1
Duct Tape:	Not reported
Lin Ft Other1:	1
Lin Ft Other1 Text:	window putty
Lin Ft Other2:	Not reported
Lin Ft Other2 Text:	Not reported
Indoors:	1
Outdoors:	1
Neg Pres Enclosure:	Not reported
Glove Bag:	1
Mini Enclosure:	Not reported
Critical Barriers:	Not reported
Wrap And Cut:	1
Wet Methods:	1
HEPA Vacuum:	1
MANUALMETHODS :	1
Other CM1:	Not reported
Other CM1 Text:	Not reported
Other CM2:	1
Other CM2 Text:	regulated area
Half Mask APR:	1
Full Face APR:	Not reported
PAPR:	1
Type C Continuous:	Not reported
Type C Pressure:	Not reported
Other Resp Pro:	Not reported
Other Resp Pro Text:	Not reported
Comments:	Not reported
Date Time Submitted:	2016-06-30 15:54:49
Submitter IP Address:	23.25.140.105
Region:	3
UBI:	603071050
Notice type:	Initial
Project Type:	Air cell Pipe Insulation, Mag/mudded pipe Insulation, Other linear



Map ID  
Direction  
Distance  
Elevation

MAP FINDINGS

Site

Database(s)

EDR ID Number  
EPA ID Number

**PUGET SOUND SPECIALTY (Continued)**

**S109824410**

Supervisor: footage, Other Square Footage, Roofing, Vinyl Asbestos Tile  
Supervisor Phone: David Schultz ()  
Certificate Status: Not reported  
ACTIVE

**C13**  
**West**  
**< 1/8**  
**0.034 mi.**  
**178 ft.**

**JOHNNYS FINE FOOD**  
**319 E 25TH ST**  
**TACOMA, WA 98421**  
**Site 3 of 5 in cluster C**

**WA ALLSITES** **S110036432**  
**N/A**

**Relative:**  
**Lower**  
**Actual:**  
**48 ft.**

**ALLSITES:**  
Name: JOHNNYS FINE FOOD  
Facility Id: 10734

**D14**  
**SW**  
**< 1/8**  
**0.037 mi.**  
**196 ft.**

**INDUSTRIAL PARTS C**  
**405 26TH ST E**  
**TACOMA, WA**  
**Site 3 of 6 in cluster D**

**EDR Hist Auto** **1014533014**  
**N/A**

**Relative:**  
**Higher**

**EDR Hist Auto**

**Actual:**  
**72 ft.**

Year:	Name:	Type:
1965	INDUSTRIAL PARTS C	AUTOMOBILE REPAIRING
1969	INDUSTRIAL PARTS & FRICTIONS*	Automotive Repair Shops, NEC
1970	INDUSTRIAL PARTS & FRICTIONS*	Automotive Repair Shops, NEC
1971	INDUSTRIAL PARTS & FRICTIONS*	Automotive Repair Shops, NEC
1972	INDUSTRIAL PARTS & FRICTIONS*	Automotive Repair Shops, NEC
1973	INDUSTRIAL PARTS & FRICTIONS*	Automotive Repair Shops, NEC
1974	INDUSTRIAL PARTS & FRICTIONS*	Automotive Repair Shops, NEC
1975	INDUSTRIAL PRTS FRCTNS INC	Automotive Repair Shops, NEC
1976	INDUSTRIAL PARTS & FRICTIONS*	Automotive Repair Shops, NEC
1977	INDUSTRIAL PARTS & FRICTIONS*	Automotive Repair Shops, NEC
1978	INDUSTRIAL PARTS & FRICTIONS*	Automotive Repair Shops, NEC
1979	INDUSTRIAL PARTS & FRICTIONS*	Automotive Repair Shops, NEC
1980	INDUSTRIAL PARTS & FRICTIONS*	Automotive Repair Shops, NEC

**D15**  
**WSW**  
**< 1/8**  
**0.040 mi.**  
**209 ft.**

**GARY W JOHNSON**  
**323 EAST 26TH ST**  
**TACOMA, WA 98592**  
**Site 4 of 6 in cluster D**

**WA UST** **U003352623**  
**N/A**

**Relative:**  
**Higher**  
**Actual:**  
**69 ft.**

**UST:**  
Name: GARY W JOHNSON  
Address: 323 EAST 26TH ST  
City: TACOMA  
Zip: 98592  
Facility ID: 14281979  
Site Id: 101310  
UBI: Not reported  
Phone Number: Not reported  
Decimal Latitude: 47.238171  
Decimal Longitude: -122.431014



Map ID  
Direction  
Distance  
Elevation

MAP FINDINGS

Site

Database(s)

EDR ID Number  
EPA ID Number

**GARY W JOHNSON (Continued)**

**U003352623**

Tank Name: 1  
Tag Number: Not reported  
Tank Status: Removed - No Site Assessment Found  
Tank Status Date: 12/06/1991  
Tank Install Date: 12/31/1964  
Tank Closure Date: 02/27/2020  
Capacity Range: Not reported  
Tank Permit Expiration Date: Not reported  
Tank Upgrade Date: Not reported  
Tank Spill Prevention: Not reported  
Tank Overfill Prevention: Not reported  
Tank Material: Not reported  
Tank Construction: Not reported  
Tank Tightness Test: Not reported  
Tank Corrosion Protection: Not reported  
Tank Manifold: Not reported  
Tank Release Detection: Not reported  
Tank SFC Type: Not reported  
Pipe Material: Not reported  
Pipe Construction: Not reported  
Pipe Primary Release Detection: Not reported  
Pipe Second Release Detection: Not reported  
Pipe Corrosion Protection: Not reported  
Pipe Pumping System: Not reported  
Responsible Unit: Southwest  
Dispenser/Pump SFC Type: Not reported

**D16**  
**WSW**  
**< 1/8**  
**0.040 mi.**  
**209 ft.**

**MELODY MEATS**  
**323 E 26TH ST**  
**TACOMA, WA 98421**  
**Site 5 of 6 in cluster D**

**WA ALLSITES S109824565**  
**N/A**

**Relative:**  
**Higher**  
**Actual:**  
**69 ft.**

**ALLSITES:**  
Name: GARY W JOHNSON  
Facility Id: 14281979  
  
Name: MELODY MEATS  
Facility Id: 24527

**F17**  
**East**  
**< 1/8**  
**0.047 mi.**  
**247 ft.**

**TACOMA PUBLIC UTILITIES MILWAUKEE SUBSTATION**  
**709 26TH ST E**  
**TACOMA, WA 98421**  
**Site 1 of 5 in cluster F**

**WA ALLSITES S116505643**  
**N/A**

**Relative:**  
**Lower**  
**Actual:**  
**18 ft.**

**ALLSITES:**  
Name: TACOMA PUBLIC UTILITIES MILWAUKEE SUBSTATION  
Facility Id: 12078



Map ID  
Direction  
Distance  
Elevation

MAP FINDINGS

EDR ID Number  
EPA ID Number

G18  
ENE  
< 1/8  
0.047 mi.  
249 ft.

SPRING AIR NW DIV CARMAN MFG CO  
725 E 25TH ST  
TACOMA, WA 98421

WA CSCSL  
WA LUST  
WA UST  
WA ALLSITES

U003355192  
N/A

Site 1 of 3 in cluster G

Relative:  
Lower

Actual:  
21 ft.

CSCSL:

Name: SPRING AIR NORTHWEST  
Address: 725 E 25TH ST  
City,State,Zip: TACOMA, WA 98421  
Facility ID: 9111625  
Region: Southwest  
Lat/Long: 47.24085 / -122.42451  
Clean Up Siteid: 5476  
Site Status: Cleanup Started  
Contaminant Name: Petroleum Products-Unspecified  
Alternate Site Names: CARMAN MFG CO,SPRING AIR NW CARMAN MFG CO,SPRING AIR NW DIV CARMAN MFG CO  
Site Rank: Not reported  
Has Institutional Control:Not reported  
Past VCP: True  
Current VCP: True  
Ground Water: Confirmed Above Cleanup Levels  
Surface Water: Not reported  
Soil: Not reported  
Sediment: Not reported  
Air: Not reported  
Bedrock: Not reported  
Responsible Unit: Headquarters

Name: SPRING AIR NORTHWEST  
Address: 725 E 25TH ST  
City,State,Zip: TACOMA, WA 98421  
Facility ID: 9111625  
Region: Southwest  
Lat/Long: 47.24085 / -122.42451  
Clean Up Siteid: 5476  
Site Status: Cleanup Started  
Contaminant Name: Petroleum-Other  
Alternate Site Names: CARMAN MFG CO,SPRING AIR NW CARMAN MFG CO,SPRING AIR NW DIV CARMAN MFG CO  
Site Rank: Not reported  
Has Institutional Control:Not reported  
Past VCP: True  
Current VCP: True  
Ground Water: Not reported  
Surface Water: Not reported  
Soil: Confirmed Above Cleanup Levels  
Sediment: Not reported  
Air: Not reported  
Bedrock: Not reported  
Responsible Unit: Headquarters

Name: SPRING AIR NORTHWEST  
Address: 725 E 25TH ST  
City,State,Zip: TACOMA, WA 98421  
Facility ID: 9111625  
Region: Southwest  
Lat/Long: 47.24085 / -122.42451



Map ID  
Direction  
Distance  
Elevation

MAP FINDINGS

Site

Database(s)

EDR ID Number  
EPA ID Number

**SPRING AIR NW DIV CARMAN MFG CO (Continued)**

**U003355192**

Clean Up Siteid: 5476  
Site Status: Cleanup Started  
Contaminant Name: Polychlorinated biPhenyls (PCB)  
Alternate Site Names: CARMAN MFG CO,SPRING AIR NW CARMAN MFG CO,SPRING AIR NW DIV CARMAN MFG CO  
Site Rank: Not reported  
Has Institutional Control:Not reported  
Past VCP: True  
Current VCP: True  
Ground Water: Not reported  
Surface Water: Not reported  
Soil: Below Cleanup Levels  
Sediment: Not reported  
Air: Not reported  
Bedrock: Not reported  
Responsible Unit: Headquarters

**LUST:**

Name: SPRING AIR NORTHWEST  
Address: 725 E 25TH ST  
City,State,Zip: TACOMA, WA 98421  
Facility ID: 9111625  
Lust Status Type: LUST - Cleanup Started  
Cleanup Site ID: 5476  
Cleanup Unit Type: Upland  
Process Type: Voluntary Cleanup Program  
Cleanup Unit Name: CARMAN MFG CO,SPRING AIR NW CARMAN MFG CO,SPRING AIR NW DIV CARMAN MFG CO  
Response Section: Headquarters  
Release Date: 09/08/1998  
Lust Date: 09/09/1998  
Region: Southwest  
Lust ID: 4998  
UST ID: 6904  
Contaminant Name: Polychlorinated biPhenyls (PCB)  
Ground Water: Not reported  
Surface Water: Not reported  
Soil: Below Cleanup Levels  
Sediment: Not reported  
Air: Not reported  
Bedrock: Not reported  
Lat/Long: 47.24085 / -122.42451

Name: SPRING AIR NORTHWEST  
Address: 725 E 25TH ST  
City,State,Zip: TACOMA, WA 98421  
Facility ID: 9111625  
Lust Status Type: LUST - Cleanup Started  
Cleanup Site ID: 5476  
Cleanup Unit Type: Upland  
Process Type: Voluntary Cleanup Program  
Cleanup Unit Name: CARMAN MFG CO,SPRING AIR NW CARMAN MFG CO,SPRING AIR NW DIV CARMAN MFG CO  
Response Section: Headquarters  
Release Date: 09/08/1998  
Lust Date: 09/09/1998  
Region: Southwest



Map ID  
Direction  
Distance  
Elevation

MAP FINDINGS

Site

Database(s)

EDR ID Number  
EPA ID Number

**SPRING AIR NW DIV CARMAN MFG CO (Continued)**

**U003355192**

Lust ID: 4998  
UST ID: 6904  
Contaminant Name: Petroleum-Other  
Ground Water: Not reported  
Surface Water: Not reported  
Soil: Confirmed Above Cleanup Levels  
Sediment: Not reported  
Air: Not reported  
Bedrock: Not reported  
Lat/Long: 47.24085 / -122.42451

Name: SPRING AIR NORTHWEST  
Address: 725 E 25TH ST  
City,State,Zip: TACOMA, WA 98421  
Facility ID: 9111625  
Lust Status Type: LUST - Cleanup Started  
Cleanup Site ID: 5476  
Cleanup Unit Type: Upland  
Process Type: Voluntary Cleanup Program  
Cleanup Unit Name: CARMAN MFG CO,SPRING AIR NW CARMAN MFG CO,SPRING AIR NW DIV CARMAN MFG CO

Response Section: Headquarters  
Release Date: 09/08/1998  
Lust Date: 09/09/1998  
Region: Southwest  
Lust ID: 4998  
UST ID: 6904  
Contaminant Name: Petroleum Products-Unspecified  
Ground Water: Confirmed Above Cleanup Levels  
Surface Water: Not reported  
Soil: Not reported  
Sediment: Not reported  
Air: Not reported  
Bedrock: Not reported  
Lat/Long: 47.24085 / -122.42451

**UST:**

Name: SPRING AIR NW DIV CARMAN MFG CO  
Address: 725 E 25TH ST  
City: TACOMA  
Zip: 98421  
Facility ID: 9111625  
Site Id: 6904  
UBI: Not reported  
Phone Number: Not reported  
Decimal Latitude: 47.24085  
Decimal Longitude: -122.42451

Tank Name: 1  
Tag Number: Not reported  
Tank Status: Removed  
Tank Status Date: 08/06/1996  
Tank Install Date: 12/31/1964  
Tank Closure Date: Not reported  
Capacity Range: Not reported  
Tank Permit Expiration Date: Not reported  
Tank Upgrade Date: Not reported



Map ID  
Direction  
Distance  
Elevation

MAP FINDINGS

Site

Database(s)

EDR ID Number  
EPA ID Number

**SPRING AIR NW DIV CARMAN MFG CO (Continued)**

**U003355192**

Tank Spill Prevention: Not reported  
Tank Overfill Prevention: Not reported  
Tank Material: Not reported  
Tank Construction: Not reported  
Tank Tightness Test: Not reported  
Tank Corrosion Protection: Not reported  
Tank Manifold: Not reported  
Tank Release Detection: Not reported  
Tank SFC Type: Not reported  
Pipe Material: Not reported  
Pipe Construction: Not reported  
Pipe Primary Release Detection: Not reported  
Pipe Second Release Detection: Not reported  
Pipe Corrosion Protection: Not reported  
Pipe Pumping System: Not reported  
Responsible Unit: Southwest  
Dispenser/Pump SFC Type: Not reported

**ALLSITES:**

Name: SPRING AIR NORTHWEST  
Facility Id: 9111625

Name: FOR KIDS ONLY  
Facility Id: 18665

**G19**  
**ENE**  
**< 1/8**  
**0.047 mi.**  
**249 ft.**

**SPRING AIR NORTHWEST**  
**725 E 25TH ST**  
**TACOMA, WA 98421**  
**Site 2 of 3 in cluster G**

**WA VCP S124436493**  
**N/A**

**Relative:**  
**Lower**

**Actual:**  
**21 ft.**

**VCP:**

Name: SPRING AIR NORTHWEST  
Address: 725 E 25TH ST  
City,State,Zip: TACOMA, WA 98421  
edr\_fstat: WA  
edr\_fzip: 98421  
edr\_fcnty: PIERCE  
edr\_zip: Not reported  
Facility ID: 9111625  
VCP Status: Not reported  
VCP: TRUE  
Ecology Status: Not reported  
NFA Type: Not reported  
Date NFA: Not reported  
Rank: Not reported  
Cleanup Siteid: 5476  
Contaminant Name: Petroleum Products-Unspecified  
Soil: Not reported

Name: SPRING AIR NORTHWEST  
Address: 725 E 25TH ST  
City,State,Zip: TACOMA, WA 98421  
edr\_fstat: WA  
edr\_fzip: 98421  
edr\_fcnty: PIERCE  
edr\_zip: Not reported



Map ID  
Direction  
Distance  
Elevation

MAP FINDINGS

Site

Database(s)

EDR ID Number  
EPA ID Number

**SPRING AIR NORTHWEST (Continued)**

**S124436493**

Facility ID: 9111625  
VCP Status: Not reported  
VCP: TRUE  
Ecology Status: Not reported  
NFA Type: Not reported  
Date NFA: Not reported  
Rank: Not reported  
Cleanup Siteid: 5476  
Contaminant Name: Petroleum-Other  
Soil: Confirmed Above Cleanup Levels

Name: SPRING AIR NORTHWEST  
Address: 725 E 25TH ST  
City,State,Zip: TACOMA, WA 98421  
edr\_fstat: WA  
edr\_fzip: 98421  
edr\_fcnty: PIERCE  
edr\_zip: Not reported  
Facility ID: 9111625  
VCP Status: Not reported  
VCP: TRUE  
Ecology Status: Not reported  
NFA Type: Not reported  
Date NFA: Not reported  
Rank: Not reported  
Cleanup Siteid: 5476  
Contaminant Name: Polychlorinated biPhenyls (PCB)  
Soil: Below Cleanup Levels

**G20**  
**ENE**  
**< 1/8**  
**0.047 mi.**  
**249 ft.**

**SPRING AIR NORTHWEST**  
**725 E 25TH ST**  
**TACOMA, WA 98420**  
**Site 3 of 3 in cluster G**

**RCRA NonGen / NLR 1000295573**  
**WAD009258187**

**Relative:**  
**Lower**  
**Actual:**  
**21 ft.**

RCRA Listings:  
Date Form Received by Agency: 1985-03-15 00:00:00.0  
Handler Name: SPRING AIR NORTHWEST  
Handler Address: 725 E 25TH ST  
Handler City,State,Zip: TACOMA, WA 98420  
EPA ID: WAD009258187  
Contact Name: Not reported  
Contact Address: Not reported  
Contact City,State,Zip: Not reported  
Contact Telephone: Not reported  
Contact Fax: Not reported  
Contact Email: Not reported  
Contact Title: Not reported  
EPA Region: 10  
Land Type: Other  
Federal Waste Generator Description: Not a generator, verified  
Non-Notifier: Not reported  
Biennial Report Cycle: Not reported  
Accessibility: Not reported  
Active Site Indicator: Not reported  
State District Owner: WA  
State District: SWRO  
Mailing Address: 725 E 25TH ST



Map ID  
Direction  
Distance  
Elevation

MAP FINDINGS

Site

Database(s)

EDR ID Number  
EPA ID Number

**SPRING AIR NORTHWEST (Continued)**

**1000295573**

Mailing City,State,Zip:	TACOMA, WA 98421
Owner Name:	CARMAN MANUFACTURING CO
Owner Type:	Private
Operator Name:	CARMAN MANUFACTURING CO
Operator Type:	Private
Short-Term Generator Activity:	No
Importer Activity:	No
Mixed Waste Generator:	No
Transporter Activity:	No
Transfer Facility Activity:	No
Recycler Activity with Storage:	No
Small Quantity On-Site Burner Exemption:	No
Smelting Melting and Refining Furnace Exemption:	No
Underground Injection Control:	No
Off-Site Waste Receipt:	No
Universal Waste Indicator:	No
Universal Waste Destination Facility:	No
Federal Universal Waste:	No
Active Site Fed-Reg Treatment Storage and Disposal Facility:	Not reported
Active Site Converter Treatment storage and Disposal Facility:	Not reported
Active Site State-Reg Treatment Storage and Disposal Facility:	Not reported
Active Site State-Reg Handler:	---
Federal Facility Indicator:	Not reported
Hazardous Secondary Material Indicator:	NN
Sub-Part K Indicator:	Not reported
Commercial TSD Indicator:	No
Treatment Storage and Disposal Type:	Not reported
2018 GPRA Permit Baseline:	Not on the Baseline
2018 GPRA Renewals Baseline:	Not on the Baseline
Permit Renewals Workload Universe:	Not reported
Permit Workload Universe:	Not reported
Permit Progress Universe:	Not reported
Post-Closure Workload Universe:	Not reported
Closure Workload Universe:	Not reported
202 GPRA Corrective Action Baseline:	No
Corrective Action Workload Universe:	No
Subject to Corrective Action Universe:	No
Non-TSDFs Where RCRA CA has Been Imposed Universe:	No
TSDFs Potentially Subject to CA Under 3004 (u)/(v) Universe:	No
TSDFs Only Subject to CA under Discretionary Auth Universe:	No
Corrective Action Priority Ranking:	No NCAPS ranking
Environmental Control Indicator:	No
Institutional Control Indicator:	No
Human Exposure Controls Indicator:	N/A
Groundwater Controls Indicator:	N/A
Operating TSDF Universe:	Not reported
Full Enforcement Universe:	Not reported
Significant Non-Complier Universe:	No
Unaddressed Significant Non-Complier Universe:	No
Addressed Significant Non-Complier Universe:	No
Significant Non-Complier With a Compliance Schedule Universe:	No
Financial Assurance Required:	Not reported
Handler Date of Last Change:	2018-05-09 12:03:17.0
Recognized Trader-Importer:	No
Recognized Trader-Exporter:	No
Importer of Spent Lead Acid Batteries:	No
Exporter of Spent Lead Acid Batteries:	No



Map ID  
Direction  
Distance  
Elevation

MAP FINDINGS

Site

Database(s)

EDR ID Number  
EPA ID Number

**SPRING AIR NORTHWEST (Continued)**

**1000295573**

Recycler Activity Without Storage: No  
Manifest Broker: No  
Sub-Part P Indicator: Not reported

**Handler - Owner Operator:**

Owner/Operator Indicator: Owner  
Owner/Operator Name: SEE PAPER COPY  
Legal Status: Private  
Date Became Current: Not reported  
Date Ended Current: Not reported  
Owner/Operator Address: 725 E 25TH ST  
Owner/Operator City,State,Zip: TACOMA, WA 98420  
Owner/Operator Telephone: 000-000-0000  
Owner/Operator Telephone Ext: Not reported  
Owner/Operator Fax: Not reported  
Owner/Operator Email: Not reported

Owner/Operator Indicator: Operator  
Owner/Operator Name: CARMAN MANUFACTURING CO  
Legal Status: Private  
Date Became Current: Not reported  
Date Ended Current: Not reported  
Owner/Operator Address: 725 E 25TH ST  
Owner/Operator City,State,Zip: TACOMA, WA 98421  
Owner/Operator Telephone: 000-000-0000  
Owner/Operator Telephone Ext: Not reported  
Owner/Operator Fax: Not reported  
Owner/Operator Email: Not reported

Owner/Operator Indicator: Operator  
Owner/Operator Name: CARMAN MANUFACTURING CO  
Legal Status: Private  
Date Became Current: Not reported  
Date Ended Current: Not reported  
Owner/Operator Address: 725 E 25TH ST  
Owner/Operator City,State,Zip: TACOMA, WA 98421-2005  
Owner/Operator Telephone: 000-000-0000  
Owner/Operator Telephone Ext: Not reported  
Owner/Operator Fax: Not reported  
Owner/Operator Email: Not reported

Owner/Operator Indicator: Owner  
Owner/Operator Name: CARMAN MANUFACTURING CO  
Legal Status: Private  
Date Became Current: 1996-05-02 00:00:00.  
Date Ended Current: Not reported  
Owner/Operator Address: 725 E 25TH ST  
Owner/Operator City,State,Zip: TACOMA, WA 98421  
Owner/Operator Telephone: 000-000-0000  
Owner/Operator Telephone Ext: Not reported  
Owner/Operator Fax: Not reported  
Owner/Operator Email: Not reported

Owner/Operator Indicator: Owner  
Owner/Operator Name: CARMAN MANUFACTURING CO  
Legal Status: Private



Map ID  
Direction  
Distance  
Elevation

MAP FINDINGS

Site

Database(s)

EDR ID Number  
EPA ID Number

**SPRING AIR NORTHWEST (Continued)**

**1000295573**

Date Became Current: 1996-05-02 00:00:00.  
Date Ended Current: Not reported  
Owner/Operator Address: 725 E 25TH ST  
Owner/Operator City,State,Zip: TACOMA, WA 98421  
Owner/Operator Telephone: 000-000-0000  
Owner/Operator Telephone Ext: Not reported  
Owner/Operator Fax: Not reported  
Owner/Operator Email: Not reported

Owner/Operator Indicator: Owner  
Owner/Operator Name: SPRING AIR NORTHWEST  
Legal Status: Private  
Date Became Current: Not reported  
Date Ended Current: Not reported  
Owner/Operator Address: 725 E 25TH ST  
Owner/Operator City,State,Zip: TACOMA, WA 98420  
Owner/Operator Telephone: 000-000-0000  
Owner/Operator Telephone Ext: Not reported  
Owner/Operator Fax: Not reported  
Owner/Operator Email: Not reported

Owner/Operator Indicator: Operator  
Owner/Operator Name: CARMAN MANUFACTURING CO  
Legal Status: Private  
Date Became Current: Not reported  
Date Ended Current: Not reported  
Owner/Operator Address: 725 E 25TH ST  
Owner/Operator City,State,Zip: TACOMA, WA 98421  
Owner/Operator Telephone: 000-000-0000  
Owner/Operator Telephone Ext: Not reported  
Owner/Operator Fax: Not reported  
Owner/Operator Email: Not reported

Owner/Operator Indicator: Owner  
Owner/Operator Name: SPRING AIR NORTHWEST  
Legal Status: Private  
Date Became Current: Not reported  
Date Ended Current: Not reported  
Owner/Operator Address: 725 E 25TH ST  
Owner/Operator City,State,Zip: TACOMA, WA 98420  
Owner/Operator Telephone: 000-000-0000  
Owner/Operator Telephone Ext: Not reported  
Owner/Operator Fax: Not reported  
Owner/Operator Email: Not reported

Historic Generators:  
Receive Date: 1985-03-14 00:00:00.0  
Handler Name: SPRING AIR NORTHWEST  
Federal Waste Generator Description: Not a generator, verified  
State District Owner: WA  
Large Quantity Handler of Universal Waste: No  
Recognized Trader Importer: No  
Recognized Trader Exporter: No  
Spent Lead Acid Battery Importer: No  
Spent Lead Acid Battery Exporter: No  
Current Record: No  
Non Storage Recycler Activity: Not reported



Map ID  
Direction  
Distance  
Elevation

MAP FINDINGS

Site

Database(s)

EDR ID Number  
EPA ID Number

**SPRING AIR NORTHWEST (Continued)**

**1000295573**

Electronic Manifest Broker:	Not reported
Receive Date:	1985-03-15 00:00:00.0
Handler Name:	SPRING AIR NORTHWEST
Federal Waste Generator Description:	Not a generator, verified
State District Owner:	WA
Large Quantity Handler of Universal Waste:	No
Recognized Trader Importer:	No
Recognized Trader Exporter:	No
Spent Lead Acid Battery Importer:	No
Spent Lead Acid Battery Exporter:	No
Current Record:	Yes
Non Storage Recycler Activity:	Not reported
Electronic Manifest Broker:	Not reported
Receive Date:	1985-03-14 00:00:00.0
Handler Name:	SPRING AIR NORTHWEST
Federal Waste Generator Description:	Not a generator, verified
State District Owner:	WA
Large Quantity Handler of Universal Waste:	No
Recognized Trader Importer:	No
Recognized Trader Exporter:	No
Spent Lead Acid Battery Importer:	No
Spent Lead Acid Battery Exporter:	No
Current Record:	No
Non Storage Recycler Activity:	Not reported
Electronic Manifest Broker:	Not reported

List of NAICS Codes and Descriptions:

NAICS Code:	33791
NAICS Description:	MATTRESS MANUFACTURING

Facility Has Received Notices of Violation:

Found Violation:	No
Agency Which Determined Violation:	Not reported
Violation Short Description:	Not reported
Date Violation was Determined:	Not reported
Actual Return to Compliance Date:	Not reported
Return to Compliance Qualifier:	Not reported
Violation Responsible Agency:	Not reported
Scheduled Compliance Date:	Not reported
Enforcement Identifier:	Not reported
Date of Enforcement Action:	Not reported
Enforcement Responsible Agency:	Not reported
Enforcement Docket Number:	Not reported
Enforcement Attorney:	Not reported
Corrective Action Component:	Not reported
Appeal Initiated Date:	Not reported
Appeal Resolution Date:	Not reported
Disposition Status Date:	Not reported
Disposition Status:	Not reported
Disposition Status Description:	Not reported
Consent/Final Order Sequence Number:	Not reported
Consent/Final Order Respondent Name:	Not reported
Consent/Final Order Lead Agency:	Not reported
Enforcement Type:	Not reported



Map ID  
Direction  
Distance  
Elevation

MAP FINDINGS

Site

Database(s)

EDR ID Number  
EPA ID Number

**SPRING AIR NORTHWEST (Continued)**

**1000295573**

Enforcement Responsible Person: Not reported  
Enforcement Responsible Sub-Organization: Not reported  
SEP Sequence Number: Not reported  
SEP Expenditure Amount: Not reported  
SEP Scheduled Completion Date: Not reported  
SEP Actual Date: Not reported  
SEP Defaulted Date: Not reported  
SEP Type: Not reported  
SEP Type Description: Not reported  
Proposed Amount: Not reported  
Final Monetary Amount: Not reported  
Paid Amount: Not reported  
Final Count: Not reported  
Final Amount: Not reported

Found Violation: No  
Agency Which Determined Violation: Not reported  
Violation Short Description: Not reported  
Date Violation was Determined: Not reported  
Actual Return to Compliance Date: Not reported  
Return to Compliance Qualifier: Not reported  
Violation Responsible Agency: Not reported  
Scheduled Compliance Date: Not reported  
Enforcement Identifier: Not reported  
Date of Enforcement Action: Not reported  
Enforcement Responsible Agency: Not reported  
Enforcement Docket Number: Not reported  
Enforcement Attorney: Not reported  
Corrective Action Component: Not reported  
Appeal Initiated Date: Not reported  
Appeal Resolution Date: Not reported  
Disposition Status Date: Not reported  
Disposition Status: Not reported  
Disposition Status Description: Not reported  
Consent/Final Order Sequence Number: Not reported  
Consent/Final Order Respondent Name: Not reported  
Consent/Final Order Lead Agency: Not reported  
Enforcement Type: Not reported  
Enforcement Responsible Person: Not reported  
Enforcement Responsible Sub-Organization: Not reported  
SEP Sequence Number: Not reported  
SEP Expenditure Amount: Not reported  
SEP Scheduled Completion Date: Not reported  
SEP Actual Date: Not reported  
SEP Defaulted Date: Not reported  
SEP Type: Not reported  
SEP Type Description: Not reported  
Proposed Amount: Not reported  
Final Monetary Amount: Not reported  
Paid Amount: Not reported  
Final Count: Not reported  
Final Amount: Not reported

Evaluation Action Summary:  
Evaluation Date: 1998-05-13 00:00:00.0  
Evaluation Responsible Agency: State  
Found Violation: No



Map ID  
Direction  
Distance  
Elevation

MAP FINDINGS

Site

Database(s)

EDR ID Number  
EPA ID Number

**SPRING AIR NORTHWEST (Continued)**

**1000295573**

Evaluation Type Description:	COMPLIANCE ASSISTANCE VISIT
Evaluation Responsible Person Identifier:	WAHEP
Evaluation Responsible Sub-Organization:	SW
Actual Return to Compliance Date:	Not reported
Scheduled Compliance Date:	Not reported
Date of Request:	Not reported
Date Response Received:	Not reported
Request Agency:	Not reported
Former Citation:	Not reported
Evaluation Date:	2000-12-27 00:00:00.0
Evaluation Responsible Agency:	State
Found Violation:	No
Evaluation Type Description:	COMPLIANCE EVALUATION INSPECTION ON-SITE
Evaluation Responsible Person Identifier:	WAJMC
Evaluation Responsible Sub-Organization:	SW
Actual Return to Compliance Date:	Not reported
Scheduled Compliance Date:	Not reported
Date of Request:	Not reported
Date Response Received:	Not reported
Request Agency:	Not reported
Former Citation:	Not reported

H21  
WSW  
< 1/8  
0.050 mi.  
263 ft.

**SME CORP**  
**311 E 26TH ST**  
**TACOMA, WA 98421**  
**Site 1 of 6 in cluster H**

**WA ALLSITES**  
**RCRA NonGen / NLR**  
**FINDS**  
**ECHO**  
**WA MANIFEST**  
**1000659001**  
**WAD988486635**

**Relative:**  
**Higher**  
**Actual:**  
**68 ft.**

ALLSITES:  
Name: SME CORP  
Facility Id: 82577212

**RCRA Listings:**

Date Form Received by Agency:	2017-11-06 00:00:00.0
Handler Name:	SME CORP
Handler Address:	311 E 26TH ST
Handler City,State,Zip:	TACOMA, WA 98421
EPA ID:	WAD988486635
Contact Name:	MARK VIGIL
Contact Address:	2302 A ST
Contact City,State,Zip:	TACOMA, WA 98402
Contact Telephone:	253-572-3822
Contact Fax:	Not reported
Contact Email:	MARKV@SME-SOLUTIONS.COM
Contact Title:	Not reported
EPA Region:	10
Land Type:	Private
Federal Waste Generator Description:	Not a generator, verified
Non-Notifier:	Not reported
Biennial Report Cycle:	Not reported
Accessibility:	Not reported
Active Site Indicator:	Not reported
State District Owner:	WA
State District:	SWRO
Mailing Address:	2302 A ST



Map ID  
Direction  
Distance  
Elevation

MAP FINDINGS

Site

Database(s)

EDR ID Number  
EPA ID Number

**SME CORP (Continued)**

**1000659001**

Mailing City,State,Zip:	TACOMA, WA 98402
Owner Name:	SME CORP
Owner Type:	Private
Operator Name:	HODGES, JOSH
Operator Type:	Private
Short-Term Generator Activity:	No
Importer Activity:	No
Mixed Waste Generator:	No
Transporter Activity:	No
Transfer Facility Activity:	No
Recycler Activity with Storage:	No
Small Quantity On-Site Burner Exemption:	No
Smelting Melting and Refining Furnace Exemption:	No
Underground Injection Control:	No
Off-Site Waste Receipt:	No
Universal Waste Indicator:	No
Universal Waste Destination Facility:	No
Federal Universal Waste:	No
Active Site Fed-Reg Treatment Storage and Disposal Facility:	Not reported
Active Site Converter Treatment storage and Disposal Facility:	Not reported
Active Site State-Reg Treatment Storage and Disposal Facility:	Not reported
Active Site State-Reg Handler:	---
Federal Facility Indicator:	Not reported
Hazardous Secondary Material Indicator:	NN
Sub-Part K Indicator:	Not reported
Commercial TSD Indicator:	No
Treatment Storage and Disposal Type:	Not reported
2018 GPRA Permit Baseline:	Not on the Baseline
2018 GPRA Renewals Baseline:	Not on the Baseline
Permit Renewals Workload Universe:	Not reported
Permit Workload Universe:	Not reported
Permit Progress Universe:	Not reported
Post-Closure Workload Universe:	Not reported
Closure Workload Universe:	Not reported
202 GPRA Corrective Action Baseline:	No
Corrective Action Workload Universe:	No
Subject to Corrective Action Universe:	No
Non-TSDFs Where RCRA CA has Been Imposed Universe:	No
TSDFs Potentially Subject to CA Under 3004 (u)/(v) Universe:	No
TSDFs Only Subject to CA under Discretionary Auth Universe:	No
Corrective Action Priority Ranking:	No NCAPS ranking
Environmental Control Indicator:	No
Institutional Control Indicator:	No
Human Exposure Controls Indicator:	N/A
Groundwater Controls Indicator:	N/A
Operating TSDF Universe:	Not reported
Full Enforcement Universe:	Not reported
Significant Non-Complier Universe:	No
Unaddressed Significant Non-Complier Universe:	No
Addressed Significant Non-Complier Universe:	No
Significant Non-Complier With a Compliance Schedule Universe:	No
Financial Assurance Required:	Not reported
Handler Date of Last Change:	2018-05-04 15:30:03.0
Recognized Trader-Importer:	No
Recognized Trader-Exporter:	No
Importer of Spent Lead Acid Batteries:	No
Exporter of Spent Lead Acid Batteries:	No



Map ID  
Direction  
Distance  
Elevation

MAP FINDINGS

Site

Database(s)

EDR ID Number  
EPA ID Number

**SME CORP (Continued)**

**1000659001**

Recycler Activity Without Storage: No  
Manifest Broker: No  
Sub-Part P Indicator: Not reported

Biennial: List of Years

Year: 2009

[Click Here for Biennial Reporting System Data:](#)

Year: 2003

[Click Here for Biennial Reporting System Data:](#)

Handler - Owner Operator:

Owner/Operator Indicator: Operator  
Owner/Operator Name: JOSH H  
Legal Status: Private  
Date Became Current: 1997-04-16 00:00:00.  
Date Ended Current: Not reported  
Owner/Operator Address: 2302 A ST  
Owner/Operator City,State,Zip: TACOMA, WA 98402-2912  
Owner/Operator Telephone: 253-572-3822  
Owner/Operator Telephone Ext: Not reported  
Owner/Operator Fax: Not reported  
Owner/Operator Email: Not reported

Owner/Operator Indicator: Owner  
Owner/Operator Name: DONALD K RUTH  
Legal Status: Private  
Date Became Current: 1997-04-16 00:00:00.  
Date Ended Current: Not reported  
Owner/Operator Address: 2302 A ST  
Owner/Operator City,State,Zip: TACOMA, WA 98402-2912  
Owner/Operator Telephone: 253-572-3822  
Owner/Operator Telephone Ext: Not reported  
Owner/Operator Fax: Not reported  
Owner/Operator Email: Not reported

Owner/Operator Indicator: Owner  
Owner/Operator Name: RUTH, DONALD K  
Legal Status: Private  
Date Became Current: Not reported  
Date Ended Current: Not reported  
Owner/Operator Address: 2302 A ST  
Owner/Operator City,State,Zip: TACOMA, WA 98402  
Owner/Operator Telephone: 253-572-3822  
Owner/Operator Telephone Ext: Not reported  
Owner/Operator Fax: Not reported  
Owner/Operator Email: Not reported

Owner/Operator Indicator: Owner  
Owner/Operator Name: RUTH, DONALD K  
Legal Status: Private  
Date Became Current: Not reported  
Date Ended Current: Not reported  
Owner/Operator Address: 2302 A ST  
Owner/Operator City,State,Zip: TACOMA, WA 98402



Map ID  
Direction  
Distance  
Elevation

MAP FINDINGS

Site

Database(s)

EDR ID Number  
EPA ID Number

**SME CORP (Continued)**

**1000659001**

Owner/Operator Telephone:	253-572-3822
Owner/Operator Telephone Ext:	Not reported
Owner/Operator Fax:	Not reported
Owner/Operator Email:	Not reported
Owner/Operator Indicator:	Owner
Owner/Operator Name:	RUTH, DONALD K
Legal Status:	Private
Date Became Current:	Not reported
Date Ended Current:	Not reported
Owner/Operator Address:	2302 A ST
Owner/Operator City,State,Zip:	TACOMA, WA 98402
Owner/Operator Telephone:	253-572-3822
Owner/Operator Telephone Ext:	Not reported
Owner/Operator Fax:	Not reported
Owner/Operator Email:	Not reported
Owner/Operator Indicator:	Operator
Owner/Operator Name:	LITTLE, JAMES B
Legal Status:	Private
Date Became Current:	Not reported
Date Ended Current:	Not reported
Owner/Operator Address:	2302 A ST
Owner/Operator City,State,Zip:	TACOMA, WA 98402
Owner/Operator Telephone:	253-572-3822
Owner/Operator Telephone Ext:	Not reported
Owner/Operator Fax:	Not reported
Owner/Operator Email:	Not reported
Owner/Operator Indicator:	Operator
Owner/Operator Name:	LITTLE, JAMES B
Legal Status:	Private
Date Became Current:	Not reported
Date Ended Current:	Not reported
Owner/Operator Address:	2302 A ST
Owner/Operator City,State,Zip:	TACOMA, WA 98402
Owner/Operator Telephone:	253-572-3822
Owner/Operator Telephone Ext:	Not reported
Owner/Operator Fax:	Not reported
Owner/Operator Email:	Not reported
Owner/Operator Indicator:	Owner
Owner/Operator Name:	SME CORP
Legal Status:	Private
Date Became Current:	1997-04-16 00:00:00.
Date Ended Current:	Not reported
Owner/Operator Address:	2302 A ST
Owner/Operator City,State,Zip:	TACOMA, WA 98402
Owner/Operator Telephone:	253-572-3822
Owner/Operator Telephone Ext:	Not reported
Owner/Operator Fax:	Not reported
Owner/Operator Email:	Not reported
Owner/Operator Indicator:	Operator
Owner/Operator Name:	HODGES, JOSH
Legal Status:	Private
Date Became Current:	Not reported



Map ID  
Direction  
Distance  
Elevation

MAP FINDINGS

Site

Database(s)

EDR ID Number  
EPA ID Number

**SME CORP (Continued)**

**1000659001**

Date Ended Current:	Not reported
Owner/Operator Address:	2302 A ST
Owner/Operator City,State,Zip:	TACOMA, WA 98402
Owner/Operator Telephone:	253-572-3822
Owner/Operator Telephone Ext:	Not reported
Owner/Operator Fax:	Not reported
Owner/Operator Email:	Not reported
Owner/Operator Indicator:	Operator
Owner/Operator Name:	JOSH HODGES
Legal Status:	Private
Date Became Current:	1997-04-16 00:00:00.
Date Ended Current:	Not reported
Owner/Operator Address:	2302 A ST
Owner/Operator City,State,Zip:	TACOMA, WA 98402-2912
Owner/Operator Telephone:	253-572-3822
Owner/Operator Telephone Ext:	Not reported
Owner/Operator Fax:	Not reported
Owner/Operator Email:	Not reported
Owner/Operator Indicator:	Owner
Owner/Operator Name:	SME CORP
Legal Status:	Private
Date Became Current:	Not reported
Date Ended Current:	Not reported
Owner/Operator Address:	311 E 26TH ST
Owner/Operator City,State,Zip:	TACOMA, WA 98421
Owner/Operator Telephone:	000-000-0000
Owner/Operator Telephone Ext:	Not reported
Owner/Operator Fax:	Not reported
Owner/Operator Email:	Not reported
Owner/Operator Indicator:	Owner
Owner/Operator Name:	SME CORP
Legal Status:	Private
Date Became Current:	Not reported
Date Ended Current:	Not reported
Owner/Operator Address:	311 E 26TH ST
Owner/Operator City,State,Zip:	TACOMA, WA 98421
Owner/Operator Telephone:	000-000-0000
Owner/Operator Telephone Ext:	Not reported
Owner/Operator Fax:	Not reported
Owner/Operator Email:	Not reported
Owner/Operator Indicator:	Operator
Owner/Operator Name:	LITTLE, JAMES B
Legal Status:	Private
Date Became Current:	Not reported
Date Ended Current:	Not reported
Owner/Operator Address:	2302 A ST
Owner/Operator City,State,Zip:	TACOMA, WA 98402
Owner/Operator Telephone:	253-572-3822
Owner/Operator Telephone Ext:	Not reported
Owner/Operator Fax:	Not reported
Owner/Operator Email:	Not reported
Owner/Operator Indicator:	Operator



Map ID  
Direction  
Distance  
Elevation

MAP FINDINGS

Site

Database(s)

EDR ID Number  
EPA ID Number

**SME CORP (Continued)**

**1000659001**

Owner/Operator Name:	LITTLE, JAMES B
Legal Status:	Private
Date Became Current:	Not reported
Date Ended Current:	Not reported
Owner/Operator Address:	2302 A ST
Owner/Operator City,State,Zip:	TACOMA, WA 98402
Owner/Operator Telephone:	253-572-3822
Owner/Operator Telephone Ext:	Not reported
Owner/Operator Fax:	Not reported
Owner/Operator Email:	Not reported
Owner/Operator Indicator:	Operator
Owner/Operator Name:	LITTLE, JAMES B
Legal Status:	Private
Date Became Current:	Not reported
Date Ended Current:	Not reported
Owner/Operator Address:	2302 A ST
Owner/Operator City,State,Zip:	TACOMA, WA 98402
Owner/Operator Telephone:	253-572-3822
Owner/Operator Telephone Ext:	Not reported
Owner/Operator Fax:	Not reported
Owner/Operator Email:	Not reported
Owner/Operator Indicator:	Owner
Owner/Operator Name:	RUTH, DONALD K
Legal Status:	Private
Date Became Current:	Not reported
Date Ended Current:	Not reported
Owner/Operator Address:	2302 A ST
Owner/Operator City,State,Zip:	TACOMA, WA 98402
Owner/Operator Telephone:	253-572-3822
Owner/Operator Telephone Ext:	Not reported
Owner/Operator Fax:	Not reported
Owner/Operator Email:	Not reported
Owner/Operator Indicator:	Owner
Owner/Operator Name:	RUTH, DONALD K
Legal Status:	Private
Date Became Current:	Not reported
Date Ended Current:	Not reported
Owner/Operator Address:	2302 A ST
Owner/Operator City,State,Zip:	TACOMA, WA 98402
Owner/Operator Telephone:	253-572-3822
Owner/Operator Telephone Ext:	Not reported
Owner/Operator Fax:	Not reported
Owner/Operator Email:	Not reported
Owner/Operator Indicator:	Owner
Owner/Operator Name:	SME CORP
Legal Status:	Private
Date Became Current:	1997-04-16 00:00:00.
Date Ended Current:	Not reported
Owner/Operator Address:	2302 A ST
Owner/Operator City,State,Zip:	TACOMA, WA 98402-2912
Owner/Operator Telephone:	Not reported
Owner/Operator Telephone Ext:	Not reported
Owner/Operator Fax:	Not reported



Map ID  
Direction  
Distance  
Elevation

MAP FINDINGS

Site

Database(s)

EDR ID Number  
EPA ID Number

**SME CORP (Continued)**

**1000659001**

Owner/Operator Email:	Not reported
Owner/Operator Indicator:	Operator
Owner/Operator Name:	JAMES LITTLE
Legal Status:	Private
Date Became Current:	1997-04-16 00:00:00.
Date Ended Current:	Not reported
Owner/Operator Address:	2302 A ST
Owner/Operator City,State,Zip:	TACOMA, WA 98402-2912
Owner/Operator Telephone:	Not reported
Owner/Operator Telephone Ext:	Not reported
Owner/Operator Fax:	Not reported
Owner/Operator Email:	Not reported
Owner/Operator Indicator:	Operator
Owner/Operator Name:	HODGES, JOSH
Legal Status:	Private
Date Became Current:	Not reported
Date Ended Current:	Not reported
Owner/Operator Address:	2302 A ST
Owner/Operator City,State,Zip:	TACOMA, WA 98402
Owner/Operator Telephone:	253-572-3822
Owner/Operator Telephone Ext:	Not reported
Owner/Operator Fax:	Not reported
Owner/Operator Email:	Not reported
Owner/Operator Indicator:	Owner
Owner/Operator Name:	SME CORP
Legal Status:	Private
Date Became Current:	1997-04-16 00:00:00.
Date Ended Current:	Not reported
Owner/Operator Address:	2302 A ST
Owner/Operator City,State,Zip:	TACOMA, WA 98402
Owner/Operator Telephone:	253-572-3822
Owner/Operator Telephone Ext:	Not reported
Owner/Operator Fax:	Not reported
Owner/Operator Email:	Not reported
Owner/Operator Indicator:	Owner
Owner/Operator Name:	RUTH, DONALD K
Legal Status:	Private
Date Became Current:	Not reported
Date Ended Current:	Not reported
Owner/Operator Address:	2302 A ST
Owner/Operator City,State,Zip:	TACOMA, WA 98402
Owner/Operator Telephone:	253-572-3822
Owner/Operator Telephone Ext:	Not reported
Owner/Operator Fax:	Not reported
Owner/Operator Email:	Not reported
Owner/Operator Indicator:	Owner
Owner/Operator Name:	SME CORP
Legal Status:	Private
Date Became Current:	1997-04-16 00:00:00.
Date Ended Current:	Not reported
Owner/Operator Address:	2302 A ST
Owner/Operator City,State,Zip:	TACOMA, WA 98402



Map ID  
Direction  
Distance  
Elevation

MAP FINDINGS

Site

Database(s)

EDR ID Number  
EPA ID Number

**SME CORP (Continued)**

**1000659001**

Owner/Operator Telephone:	253-572-3822
Owner/Operator Telephone Ext:	Not reported
Owner/Operator Fax:	Not reported
Owner/Operator Email:	Not reported
Owner/Operator Indicator:	Owner
Owner/Operator Name:	RUTH, DONALD K
Legal Status:	Private
Date Became Current:	Not reported
Date Ended Current:	Not reported
Owner/Operator Address:	2302 A ST
Owner/Operator City,State,Zip:	TACOMA, WA 98402
Owner/Operator Telephone:	253-572-3822
Owner/Operator Telephone Ext:	Not reported
Owner/Operator Fax:	Not reported
Owner/Operator Email:	Not reported
Owner/Operator Indicator:	Owner
Owner/Operator Name:	SME CORP
Legal Status:	Private
Date Became Current:	1997-04-16 00:00:00.
Date Ended Current:	Not reported
Owner/Operator Address:	2302 A ST
Owner/Operator City,State,Zip:	TACOMA, WA 98402-2912
Owner/Operator Telephone:	253-572-3822
Owner/Operator Telephone Ext:	Not reported
Owner/Operator Fax:	Not reported
Owner/Operator Email:	Not reported
Owner/Operator Indicator:	Owner
Owner/Operator Name:	SME CORP S
Legal Status:	Private
Date Became Current:	1997-04-16 00:00:00.
Date Ended Current:	Not reported
Owner/Operator Address:	2302 A ST
Owner/Operator City,State,Zip:	TACOMA, WA 98402-2912
Owner/Operator Telephone:	253-572-3822
Owner/Operator Telephone Ext:	Not reported
Owner/Operator Fax:	Not reported
Owner/Operator Email:	Not reported
Owner/Operator Indicator:	Owner
Owner/Operator Name:	SME CORP
Legal Status:	Private
Date Became Current:	1997-04-16 00:00:00.
Date Ended Current:	Not reported
Owner/Operator Address:	2302 A ST
Owner/Operator City,State,Zip:	TACOMA, WA 98402
Owner/Operator Telephone:	253-572-3822
Owner/Operator Telephone Ext:	Not reported
Owner/Operator Fax:	Not reported
Owner/Operator Email:	Not reported
Owner/Operator Indicator:	Owner
Owner/Operator Name:	SME CORP
Legal Status:	Private
Date Became Current:	1997-04-16 00:00:00.



Map ID  
Direction  
Distance  
Elevation

MAP FINDINGS

Site

Database(s)

EDR ID Number  
EPA ID Number

**SME CORP (Continued)**

**1000659001**

Date Ended Current: Not reported  
Owner/Operator Address: 2302 A ST  
Owner/Operator City,State,Zip: TACOMA, WA 98402  
Owner/Operator Telephone: 253-572-3822  
Owner/Operator Telephone Ext: Not reported  
Owner/Operator Fax: Not reported  
Owner/Operator Email: Not reported

Owner/Operator Indicator: Owner  
Owner/Operator Name: RUTH, DONALD K  
Legal Status: Private  
Date Became Current: Not reported  
Date Ended Current: Not reported  
Owner/Operator Address: 2302 A ST  
Owner/Operator City,State,Zip: TACOMA, WA 98402  
Owner/Operator Telephone: 253-572-3822  
Owner/Operator Telephone Ext: Not reported  
Owner/Operator Fax: Not reported  
Owner/Operator Email: Not reported

Owner/Operator Indicator: Operator  
Owner/Operator Name: HODGES, JOSH  
Legal Status: Private  
Date Became Current: Not reported  
Date Ended Current: Not reported  
Owner/Operator Address: 2302 A ST  
Owner/Operator City,State,Zip: TACOMA, WA 98402  
Owner/Operator Telephone: 253-572-3822  
Owner/Operator Telephone Ext: Not reported  
Owner/Operator Fax: Not reported  
Owner/Operator Email: Not reported

Owner/Operator Indicator: Operator  
Owner/Operator Name: RUTH, DON K  
Legal Status: Private  
Date Became Current: Not reported  
Date Ended Current: Not reported  
Owner/Operator Address: 2302 A ST  
Owner/Operator City,State,Zip: TACOMA, WA 98402  
Owner/Operator Telephone: 253-572-3822  
Owner/Operator Telephone Ext: Not reported  
Owner/Operator Fax: Not reported  
Owner/Operator Email: Not reported

Owner/Operator Indicator: Owner  
Owner/Operator Name: SME CORP  
Legal Status: Private  
Date Became Current: 1997-04-16 00:00:00.  
Date Ended Current: Not reported  
Owner/Operator Address: 2302 A ST  
Owner/Operator City,State,Zip: TACOMA, WA 98402  
Owner/Operator Telephone: 253-572-3822  
Owner/Operator Telephone Ext: Not reported  
Owner/Operator Fax: Not reported  
Owner/Operator Email: Not reported

Owner/Operator Indicator: Owner



Map ID  
Direction  
Distance  
Elevation

MAP FINDINGS

Site

Database(s)

EDR ID Number  
EPA ID Number

**SME CORP (Continued)**

**1000659001**

Owner/Operator Name: SME CORP  
Legal Status: Private  
Date Became Current: Not reported  
Date Ended Current: Not reported  
Owner/Operator Address: 311 E 26TH ST  
Owner/Operator City,State,Zip: TACOMA, WA 98421  
Owner/Operator Telephone: 000-000-0000  
Owner/Operator Telephone Ext: Not reported  
Owner/Operator Fax: Not reported  
Owner/Operator Email: Not reported

Owner/Operator Indicator: Owner  
Owner/Operator Name: SME CORP  
Legal Status: Private  
Date Became Current: Not reported  
Date Ended Current: Not reported  
Owner/Operator Address: 311 E 26TH ST  
Owner/Operator City,State,Zip: TACOMA, WA 98421  
Owner/Operator Telephone: 000-000-0000  
Owner/Operator Telephone Ext: Not reported  
Owner/Operator Fax: Not reported  
Owner/Operator Email: Not reported

Owner/Operator Indicator: Owner  
Owner/Operator Name: RUTH, DONALD K  
Legal Status: Private  
Date Became Current: Not reported  
Date Ended Current: Not reported  
Owner/Operator Address: 2302 A ST  
Owner/Operator City,State,Zip: TACOMA, WA 98402  
Owner/Operator Telephone: 253-572-3822  
Owner/Operator Telephone Ext: Not reported  
Owner/Operator Fax: Not reported  
Owner/Operator Email: Not reported

Owner/Operator Indicator: Owner  
Owner/Operator Name: SME CORP  
Legal Status: Private  
Date Became Current: 1997-04-16 00:00:00.  
Date Ended Current: Not reported  
Owner/Operator Address: 2302 A ST  
Owner/Operator City,State,Zip: TACOMA, WA 98402  
Owner/Operator Telephone: 253-572-3822  
Owner/Operator Telephone Ext: Not reported  
Owner/Operator Fax: Not reported  
Owner/Operator Email: Not reported

Owner/Operator Indicator: Owner  
Owner/Operator Name: RUTH, DONALD K  
Legal Status: Private  
Date Became Current: Not reported  
Date Ended Current: Not reported  
Owner/Operator Address: 2302 A ST  
Owner/Operator City,State,Zip: TACOMA, WA 98402  
Owner/Operator Telephone: 253-572-3822  
Owner/Operator Telephone Ext: Not reported  
Owner/Operator Fax: Not reported



Map ID  
Direction  
Distance  
Elevation

MAP FINDINGS

Site

Database(s)

EDR ID Number  
EPA ID Number

**SME CORP (Continued)**

**1000659001**

Owner/Operator Email:	Not reported
Owner/Operator Indicator:	Operator
Owner/Operator Name:	LITTLE, JAMES B
Legal Status:	Private
Date Became Current:	Not reported
Date Ended Current:	Not reported
Owner/Operator Address:	2302 A ST
Owner/Operator City,State,Zip:	TACOMA, WA 98402
Owner/Operator Telephone:	253-572-3822
Owner/Operator Telephone Ext:	Not reported
Owner/Operator Fax:	Not reported
Owner/Operator Email:	Not reported
Owner/Operator Indicator:	Owner
Owner/Operator Name:	RUTH, DONALD K
Legal Status:	Private
Date Became Current:	Not reported
Date Ended Current:	Not reported
Owner/Operator Address:	2302 A ST
Owner/Operator City,State,Zip:	TACOMA, WA 98402
Owner/Operator Telephone:	253-572-3822
Owner/Operator Telephone Ext:	Not reported
Owner/Operator Fax:	Not reported
Owner/Operator Email:	Not reported
Owner/Operator Indicator:	Operator
Owner/Operator Name:	SME CORP
Legal Status:	Private
Date Became Current:	Not reported
Date Ended Current:	Not reported
Owner/Operator Address:	311 E 26TH ST
Owner/Operator City,State,Zip:	TACOMA, WA 98421
Owner/Operator Telephone:	000-000-0000
Owner/Operator Telephone Ext:	Not reported
Owner/Operator Fax:	Not reported
Owner/Operator Email:	Not reported
Owner/Operator Indicator:	Operator
Owner/Operator Name:	LITTLE, JAMES B
Legal Status:	Private
Date Became Current:	Not reported
Date Ended Current:	Not reported
Owner/Operator Address:	2302 A ST
Owner/Operator City,State,Zip:	TACOMA, WA 98402
Owner/Operator Telephone:	253-572-3822
Owner/Operator Telephone Ext:	Not reported
Owner/Operator Fax:	Not reported
Owner/Operator Email:	Not reported
Owner/Operator Indicator:	Owner
Owner/Operator Name:	SME CORP
Legal Status:	Private
Date Became Current:	1997-04-16 00:00:00.
Date Ended Current:	Not reported
Owner/Operator Address:	2302 A ST
Owner/Operator City,State,Zip:	TACOMA, WA 98402



Map ID  
Direction  
Distance  
Elevation

MAP FINDINGS

Site

Database(s)

EDR ID Number  
EPA ID Number

**SME CORP (Continued)**

**1000659001**

Owner/Operator Telephone:	253-572-3822
Owner/Operator Telephone Ext:	Not reported
Owner/Operator Fax:	Not reported
Owner/Operator Email:	Not reported
Owner/Operator Indicator:	Owner
Owner/Operator Name:	RUTH, DONALD K
Legal Status:	Private
Date Became Current:	Not reported
Date Ended Current:	Not reported
Owner/Operator Address:	2302 A ST
Owner/Operator City,State,Zip:	TACOMA, WA 98402
Owner/Operator Telephone:	253-572-3822
Owner/Operator Telephone Ext:	Not reported
Owner/Operator Fax:	Not reported
Owner/Operator Email:	Not reported
Owner/Operator Indicator:	Owner
Owner/Operator Name:	SME CORP
Legal Status:	Private
Date Became Current:	1997-04-16 00:00:00.
Date Ended Current:	Not reported
Owner/Operator Address:	2302 A ST
Owner/Operator City,State,Zip:	TACOMA, WA 98402
Owner/Operator Telephone:	253-572-3822
Owner/Operator Telephone Ext:	Not reported
Owner/Operator Fax:	Not reported
Owner/Operator Email:	Not reported
Owner/Operator Indicator:	Operator
Owner/Operator Name:	JOSH HODGES
Legal Status:	Private
Date Became Current:	1997-04-16 00:00:00.
Date Ended Current:	Not reported
Owner/Operator Address:	2302 A ST
Owner/Operator City,State,Zip:	TACOMA, WA 98402-2912
Owner/Operator Telephone:	253-572-3822
Owner/Operator Telephone Ext:	Not reported
Owner/Operator Fax:	Not reported
Owner/Operator Email:	Not reported
Owner/Operator Indicator:	Operator
Owner/Operator Name:	SME CORP
Legal Status:	Private
Date Became Current:	Not reported
Date Ended Current:	Not reported
Owner/Operator Address:	311 E 26TH ST
Owner/Operator City,State,Zip:	TACOMA, WA 98421
Owner/Operator Telephone:	000-000-0000
Owner/Operator Telephone Ext:	Not reported
Owner/Operator Fax:	Not reported
Owner/Operator Email:	Not reported
Owner/Operator Indicator:	Owner
Owner/Operator Name:	SME CORP
Legal Status:	Private
Date Became Current:	Not reported



Map ID  
Direction  
Distance  
Elevation

MAP FINDINGS

Site

Database(s)

EDR ID Number  
EPA ID Number

**SME CORP (Continued)**

**1000659001**

Date Ended Current: Not reported  
Owner/Operator Address: 311 E 26TH ST  
Owner/Operator City,State,Zip: TACOMA, WA 98421  
Owner/Operator Telephone: 000-000-0000  
Owner/Operator Telephone Ext: Not reported  
Owner/Operator Fax: Not reported  
Owner/Operator Email: Not reported

Owner/Operator Indicator: Operator  
Owner/Operator Name: SME CORP  
Legal Status: Private  
Date Became Current: Not reported  
Date Ended Current: Not reported  
Owner/Operator Address: 311 E 26TH ST  
Owner/Operator City,State,Zip: TACOMA, WA 98421  
Owner/Operator Telephone: 000-000-0000  
Owner/Operator Telephone Ext: Not reported  
Owner/Operator Fax: Not reported  
Owner/Operator Email: Not reported

Owner/Operator Indicator: Owner  
Owner/Operator Name: SME CORP  
Legal Status: Private  
Date Became Current: Not reported  
Date Ended Current: Not reported  
Owner/Operator Address: 311 E 26TH ST  
Owner/Operator City,State,Zip: TACOMA, WA 98421  
Owner/Operator Telephone: 000-000-0000  
Owner/Operator Telephone Ext: Not reported  
Owner/Operator Fax: Not reported  
Owner/Operator Email: Not reported

Owner/Operator Indicator: Owner  
Owner/Operator Name: SME CORP  
Legal Status: Private  
Date Became Current: 1997-04-16 00:00:00.  
Date Ended Current: Not reported  
Owner/Operator Address: 2302 A ST  
Owner/Operator City,State,Zip: TACOMA, WA 98402  
Owner/Operator Telephone: 253-572-3822  
Owner/Operator Telephone Ext: Not reported  
Owner/Operator Fax: Not reported  
Owner/Operator Email: Not reported

Owner/Operator Indicator: Owner  
Owner/Operator Name: RUTH, DONALD K  
Legal Status: Private  
Date Became Current: Not reported  
Date Ended Current: Not reported  
Owner/Operator Address: 2302 A ST  
Owner/Operator City,State,Zip: TACOMA, WA 98402  
Owner/Operator Telephone: 253-572-3822  
Owner/Operator Telephone Ext: Not reported  
Owner/Operator Fax: Not reported  
Owner/Operator Email: Not reported

Owner/Operator Indicator: Owner



Map ID  
Direction  
Distance  
Elevation

MAP FINDINGS

Site

Database(s)

EDR ID Number  
EPA ID Number

**SME CORP (Continued)**

**1000659001**

Owner/Operator Name: RUTH, DONALD K  
Legal Status: Private  
Date Became Current: Not reported  
Date Ended Current: Not reported  
Owner/Operator Address: 2302 A ST  
Owner/Operator City,State,Zip: TACOMA, WA 98402  
Owner/Operator Telephone: 253-572-3822  
Owner/Operator Telephone Ext: Not reported  
Owner/Operator Fax: Not reported  
Owner/Operator Email: Not reported

Owner/Operator Indicator: Owner  
Owner/Operator Name: RUTH, DONALD K  
Legal Status: Private  
Date Became Current: Not reported  
Date Ended Current: Not reported  
Owner/Operator Address: 2302 A ST  
Owner/Operator City,State,Zip: TACOMA, WA 98402  
Owner/Operator Telephone: 253-572-3822  
Owner/Operator Telephone Ext: Not reported  
Owner/Operator Fax: Not reported  
Owner/Operator Email: Not reported

Owner/Operator Indicator: Owner  
Owner/Operator Name: SME CORP  
Legal Status: Private  
Date Became Current: 1997-04-16 00:00:00.  
Date Ended Current: Not reported  
Owner/Operator Address: 2302 A ST  
Owner/Operator City,State,Zip: TACOMA, WA 98402  
Owner/Operator Telephone: 253-572-3822  
Owner/Operator Telephone Ext: Not reported  
Owner/Operator Fax: Not reported  
Owner/Operator Email: Not reported

Owner/Operator Indicator: Owner  
Owner/Operator Name: SME CORP  
Legal Status: Private  
Date Became Current: 1997-04-16 00:00:00.  
Date Ended Current: Not reported  
Owner/Operator Address: 2302 A ST  
Owner/Operator City,State,Zip: TACOMA, WA 98402  
Owner/Operator Telephone: 253-572-3822  
Owner/Operator Telephone Ext: Not reported  
Owner/Operator Fax: Not reported  
Owner/Operator Email: Not reported

Owner/Operator Indicator: Operator  
Owner/Operator Name: RUTH, DON K  
Legal Status: Private  
Date Became Current: Not reported  
Date Ended Current: Not reported  
Owner/Operator Address: 2302 A ST  
Owner/Operator City,State,Zip: TACOMA, WA 98402  
Owner/Operator Telephone: 253-572-3822  
Owner/Operator Telephone Ext: Not reported  
Owner/Operator Fax: Not reported



Map ID  
Direction  
Distance  
Elevation

MAP FINDINGS

Site

Database(s)

EDR ID Number  
EPA ID Number

**SME CORP (Continued)**

**1000659001**

Owner/Operator Email:	Not reported
Owner/Operator Indicator:	Owner
Owner/Operator Name:	SME CORP
Legal Status:	Private
Date Became Current:	1997-04-16 00:00:00.
Date Ended Current:	Not reported
Owner/Operator Address:	2302 A ST
Owner/Operator City,State,Zip:	TACOMA, WA 98402
Owner/Operator Telephone:	253-572-3822
Owner/Operator Telephone Ext:	Not reported
Owner/Operator Fax:	Not reported
Owner/Operator Email:	Not reported
Owner/Operator Indicator:	Owner
Owner/Operator Name:	SME CORP
Legal Status:	Private
Date Became Current:	1997-04-16 00:00:00.
Date Ended Current:	Not reported
Owner/Operator Address:	2302 A ST
Owner/Operator City,State,Zip:	TACOMA, WA 98402
Owner/Operator Telephone:	253-572-3822
Owner/Operator Telephone Ext:	Not reported
Owner/Operator Fax:	Not reported
Owner/Operator Email:	Not reported
Owner/Operator Indicator:	Operator
Owner/Operator Name:	LITTLE, JAMES B
Legal Status:	Private
Date Became Current:	Not reported
Date Ended Current:	Not reported
Owner/Operator Address:	2302 A ST
Owner/Operator City,State,Zip:	TACOMA, WA 98402
Owner/Operator Telephone:	253-572-3822
Owner/Operator Telephone Ext:	Not reported
Owner/Operator Fax:	Not reported
Owner/Operator Email:	Not reported
Owner/Operator Indicator:	Operator
Owner/Operator Name:	LITTLE, JAMES B
Legal Status:	Private
Date Became Current:	Not reported
Date Ended Current:	Not reported
Owner/Operator Address:	2302 A ST
Owner/Operator City,State,Zip:	TACOMA, WA 98402
Owner/Operator Telephone:	253-572-3822
Owner/Operator Telephone Ext:	Not reported
Owner/Operator Fax:	Not reported
Owner/Operator Email:	Not reported
Owner/Operator Indicator:	Owner
Owner/Operator Name:	SME CORP
Legal Status:	Private
Date Became Current:	1997-04-16 00:00:00.
Date Ended Current:	Not reported
Owner/Operator Address:	2302 A ST
Owner/Operator City,State,Zip:	TACOMA, WA 98402



Map ID  
Direction  
Distance  
Elevation

MAP FINDINGS

Site

Database(s)

EDR ID Number  
EPA ID Number

**SME CORP (Continued)**

**1000659001**

Owner/Operator Telephone: 253-572-3822  
Owner/Operator Telephone Ext: Not reported  
Owner/Operator Fax: Not reported  
Owner/Operator Email: Not reported

Owner/Operator Indicator: Owner  
Owner/Operator Name: RUTH, DONALD K  
Legal Status: Private  
Date Became Current: Not reported  
Date Ended Current: Not reported  
Owner/Operator Address: 2302 A ST  
Owner/Operator City,State,Zip: TACOMA, WA 98402  
Owner/Operator Telephone: 253-572-3822  
Owner/Operator Telephone Ext: Not reported  
Owner/Operator Fax: Not reported  
Owner/Operator Email: Not reported

Owner/Operator Indicator: Operator  
Owner/Operator Name: HODGES, JOSH  
Legal Status: Private  
Date Became Current: Not reported  
Date Ended Current: Not reported  
Owner/Operator Address: 2302 A ST  
Owner/Operator City,State,Zip: TACOMA, WA 98402  
Owner/Operator Telephone: 253-572-3822  
Owner/Operator Telephone Ext: Not reported  
Owner/Operator Fax: Not reported  
Owner/Operator Email: Not reported

Owner/Operator Indicator: Owner  
Owner/Operator Name: SME CORP  
Legal Status: Private  
Date Became Current: 1997-04-16 00:00:00.  
Date Ended Current: Not reported  
Owner/Operator Address: 2302 A ST  
Owner/Operator City,State,Zip: TACOMA, WA 98402  
Owner/Operator Telephone: 253-572-3822  
Owner/Operator Telephone Ext: Not reported  
Owner/Operator Fax: Not reported  
Owner/Operator Email: Not reported

Owner/Operator Indicator: Operator  
Owner/Operator Name: HODGES, JOSH  
Legal Status: Private  
Date Became Current: Not reported  
Date Ended Current: Not reported  
Owner/Operator Address: 2302 A ST  
Owner/Operator City,State,Zip: TACOMA, WA 98402  
Owner/Operator Telephone: 253-572-3822  
Owner/Operator Telephone Ext: Not reported  
Owner/Operator Fax: Not reported  
Owner/Operator Email: Not reported

Historic Generators:  
Receive Date: 2010-03-13 00:00:00.0  
Handler Name: SME CORP  
Federal Waste Generator Description: Not a generator, verified



Map ID  
Direction  
Distance  
Elevation

MAP FINDINGS

Site

Database(s)

EDR ID Number  
EPA ID Number

**SME CORP (Continued)**

**1000659001**

State District Owner:	WA
Large Quantity Handler of Universal Waste:	No
Recognized Trader Importer:	No
Recognized Trader Exporter:	No
Spent Lead Acid Battery Importer:	No
Spent Lead Acid Battery Exporter:	No
Current Record:	No
Non Storage Recycler Activity:	Not reported
Electronic Manifest Broker:	Not reported
Receive Date:	2010-03-13 00:00:00.0
Handler Name:	SME CORP
Federal Waste Generator Description:	Not a generator, verified
State District Owner:	WA
Large Quantity Handler of Universal Waste:	No
Recognized Trader Importer:	No
Recognized Trader Exporter:	No
Spent Lead Acid Battery Importer:	No
Spent Lead Acid Battery Exporter:	No
Current Record:	No
Non Storage Recycler Activity:	Not reported
Electronic Manifest Broker:	Not reported
Receive Date:	2017-11-06 00:00:00.0
Handler Name:	SME CORP
Federal Waste Generator Description:	Not a generator, verified
State District Owner:	WA
Large Quantity Handler of Universal Waste:	No
Recognized Trader Importer:	No
Recognized Trader Exporter:	No
Spent Lead Acid Battery Importer:	No
Spent Lead Acid Battery Exporter:	No
Current Record:	No
Non Storage Recycler Activity:	No
Electronic Manifest Broker:	No
Receive Date:	2017-11-06 00:00:00.0
Handler Name:	SME CORP
Federal Waste Generator Description:	Not a generator, verified
State District Owner:	WA
Large Quantity Handler of Universal Waste:	No
Recognized Trader Importer:	No
Recognized Trader Exporter:	No
Spent Lead Acid Battery Importer:	No
Spent Lead Acid Battery Exporter:	No
Current Record:	Yes
Non Storage Recycler Activity:	Not reported
Electronic Manifest Broker:	Not reported
Receive Date:	1993-12-31 00:00:00.0
Handler Name:	SME CORP
Federal Waste Generator Description:	Large Quantity Generator
State District Owner:	WA
Large Quantity Handler of Universal Waste:	No
Recognized Trader Importer:	No
Recognized Trader Exporter:	No
Spent Lead Acid Battery Importer:	No



Map ID  
Direction  
Distance  
Elevation

MAP FINDINGS

Site

Database(s)

EDR ID Number  
EPA ID Number

**SME CORP (Continued)**

**1000659001**

Spent Lead Acid Battery Exporter:	No
Current Record:	No
Non Storage Recycler Activity:	Not reported
Electronic Manifest Broker:	Not reported
Receive Date:	1994-01-01 00:00:00.0
Handler Name:	SME CORP
Federal Waste Generator Description:	Not a generator, verified
State District Owner:	WA
Large Quantity Handler of Universal Waste:	No
Recognized Trader Importer:	No
Recognized Trader Exporter:	No
Spent Lead Acid Battery Importer:	No
Spent Lead Acid Battery Exporter:	No
Current Record:	No
Non Storage Recycler Activity:	Not reported
Electronic Manifest Broker:	Not reported
Receive Date:	1997-04-09 00:00:00.0
Handler Name:	SME CORP
Federal Waste Generator Description:	Conditionally Exempt Small Quantity Generator
State District Owner:	WA
Large Quantity Handler of Universal Waste:	No
Recognized Trader Importer:	No
Recognized Trader Exporter:	No
Spent Lead Acid Battery Importer:	No
Spent Lead Acid Battery Exporter:	No
Current Record:	No
Non Storage Recycler Activity:	Not reported
Electronic Manifest Broker:	Not reported
Receive Date:	1997-05-29 00:00:00.0
Handler Name:	SME CORP
Federal Waste Generator Description:	Conditionally Exempt Small Quantity Generator
State District Owner:	WA
Large Quantity Handler of Universal Waste:	No
Recognized Trader Importer:	No
Recognized Trader Exporter:	No
Spent Lead Acid Battery Importer:	No
Spent Lead Acid Battery Exporter:	No
Current Record:	No
Non Storage Recycler Activity:	Not reported
Electronic Manifest Broker:	Not reported
Receive Date:	1997-12-29 00:00:00.0
Handler Name:	SME CORP
Federal Waste Generator Description:	Conditionally Exempt Small Quantity Generator
State District Owner:	WA
Large Quantity Handler of Universal Waste:	No
Recognized Trader Importer:	No
Recognized Trader Exporter:	No
Spent Lead Acid Battery Importer:	No
Spent Lead Acid Battery Exporter:	No
Current Record:	No
Non Storage Recycler Activity:	Not reported
Electronic Manifest Broker:	Not reported



Map ID  
Direction  
Distance  
Elevation

MAP FINDINGS

Site

Database(s)

EDR ID Number  
EPA ID Number

**SME CORP (Continued)**

**1000659001**

Receive Date: 1999-01-25 00:00:00.0  
Handler Name: SME CORP  
Federal Waste Generator Description: Conditionally Exempt Small Quantity Generator  
State District Owner: WA  
Large Quantity Handler of Universal Waste: No  
Recognized Trader Importer: No  
Recognized Trader Exporter: No  
Spent Lead Acid Battery Importer: No  
Spent Lead Acid Battery Exporter: No  
Current Record: No  
Non Storage Recycler Activity: Not reported  
Electronic Manifest Broker: Not reported

Receive Date: 1999-12-20 00:00:00.0  
Handler Name: SME CORP  
Federal Waste Generator Description: Conditionally Exempt Small Quantity Generator  
State District Owner: WA  
Large Quantity Handler of Universal Waste: No  
Recognized Trader Importer: No  
Recognized Trader Exporter: No  
Spent Lead Acid Battery Importer: No  
Spent Lead Acid Battery Exporter: No  
Current Record: No  
Non Storage Recycler Activity: Not reported  
Electronic Manifest Broker: Not reported

Receive Date: 2001-01-04 00:00:00.0  
Handler Name: SME CORP  
Federal Waste Generator Description: Conditionally Exempt Small Quantity Generator  
State District Owner: WA  
Large Quantity Handler of Universal Waste: No  
Recognized Trader Importer: No  
Recognized Trader Exporter: No  
Spent Lead Acid Battery Importer: No  
Spent Lead Acid Battery Exporter: No  
Current Record: No  
Non Storage Recycler Activity: Not reported  
Electronic Manifest Broker: Not reported

Receive Date: 2002-02-04 00:00:00.0  
Handler Name: SME CORP  
Federal Waste Generator Description: Conditionally Exempt Small Quantity Generator  
State District Owner: WA  
Large Quantity Handler of Universal Waste: No  
Recognized Trader Importer: No  
Recognized Trader Exporter: No  
Spent Lead Acid Battery Importer: No  
Spent Lead Acid Battery Exporter: No  
Current Record: No  
Non Storage Recycler Activity: Not reported  
Electronic Manifest Broker: Not reported

Receive Date: 2003-01-18 00:00:00.0  
Handler Name: SME CORP  
Federal Waste Generator Description: Conditionally Exempt Small Quantity Generator  
State District Owner: WA  
Large Quantity Handler of Universal Waste: No



Map ID  
Direction  
Distance  
Elevation

MAP FINDINGS

Site

Database(s)

EDR ID Number  
EPA ID Number

**SME CORP (Continued)**

**1000659001**

Recognized Trader Importer:	No
Recognized Trader Exporter:	No
Spent Lead Acid Battery Importer:	No
Spent Lead Acid Battery Exporter:	No
Current Record:	No
Non Storage Recycler Activity:	Not reported
Electronic Manifest Broker:	Not reported
Receive Date:	2004-03-01 00:00:00.0
Handler Name:	SME CORP
Federal Waste Generator Description:	Conditionally Exempt Small Quantity Generator
State District Owner:	WA
Large Quantity Handler of Universal Waste:	No
Recognized Trader Importer:	No
Recognized Trader Exporter:	No
Spent Lead Acid Battery Importer:	No
Spent Lead Acid Battery Exporter:	No
Current Record:	No
Non Storage Recycler Activity:	Not reported
Electronic Manifest Broker:	Not reported
Receive Date:	2005-02-15 00:00:00.0
Handler Name:	SME CORP
Federal Waste Generator Description:	Conditionally Exempt Small Quantity Generator
State District Owner:	WA
Large Quantity Handler of Universal Waste:	No
Recognized Trader Importer:	No
Recognized Trader Exporter:	No
Spent Lead Acid Battery Importer:	No
Spent Lead Acid Battery Exporter:	No
Current Record:	No
Non Storage Recycler Activity:	Not reported
Electronic Manifest Broker:	Not reported
Receive Date:	2009-04-09 00:00:00.0
Handler Name:	SME CORP
Federal Waste Generator Description:	Not a generator, verified
State District Owner:	WA
Large Quantity Handler of Universal Waste:	No
Recognized Trader Importer:	No
Recognized Trader Exporter:	No
Spent Lead Acid Battery Importer:	No
Spent Lead Acid Battery Exporter:	No
Current Record:	No
Non Storage Recycler Activity:	Not reported
Electronic Manifest Broker:	Not reported
Receive Date:	2009-04-09 00:00:00.0
Handler Name:	SME CORP
Federal Waste Generator Description:	Not a generator, verified
State District Owner:	WA
Large Quantity Handler of Universal Waste:	No
Recognized Trader Importer:	No
Recognized Trader Exporter:	No
Spent Lead Acid Battery Importer:	No
Spent Lead Acid Battery Exporter:	No
Current Record:	No



Map ID  
Direction  
Distance  
Elevation

MAP FINDINGS

Site

Database(s)

EDR ID Number  
EPA ID Number

**SME CORP (Continued)**

**1000659001**

Non Storage Recycler Activity:	Not reported
Electronic Manifest Broker:	Not reported
Receive Date:	2009-04-09 00:00:00.0
Handler Name:	SME CORP
Federal Waste Generator Description:	Not a generator, verified
State District Owner:	WA
Large Quantity Handler of Universal Waste:	No
Recognized Trader Importer:	No
Recognized Trader Exporter:	No
Spent Lead Acid Battery Importer:	No
Spent Lead Acid Battery Exporter:	No
Current Record:	No
Non Storage Recycler Activity:	Not reported
Electronic Manifest Broker:	Not reported
Receive Date:	2009-04-09 00:00:00.0
Handler Name:	SME CORP
Federal Waste Generator Description:	Not a generator, verified
State District Owner:	WA
Large Quantity Handler of Universal Waste:	No
Recognized Trader Importer:	No
Recognized Trader Exporter:	No
Spent Lead Acid Battery Importer:	No
Spent Lead Acid Battery Exporter:	No
Current Record:	No
Non Storage Recycler Activity:	Not reported
Electronic Manifest Broker:	Not reported
Receive Date:	2010-03-13 00:00:00.0
Handler Name:	SME CORP
Federal Waste Generator Description:	Not a generator, verified
State District Owner:	WA
Large Quantity Handler of Universal Waste:	No
Recognized Trader Importer:	No
Recognized Trader Exporter:	No
Spent Lead Acid Battery Importer:	No
Spent Lead Acid Battery Exporter:	No
Current Record:	No
Non Storage Recycler Activity:	Not reported
Electronic Manifest Broker:	Not reported
Receive Date:	2014-04-15 00:00:00.0
Handler Name:	SME CORP
Federal Waste Generator Description:	Not a generator, verified
State District Owner:	WA
Large Quantity Handler of Universal Waste:	No
Recognized Trader Importer:	No
Recognized Trader Exporter:	No
Spent Lead Acid Battery Importer:	No
Spent Lead Acid Battery Exporter:	No
Current Record:	No
Non Storage Recycler Activity:	Not reported
Electronic Manifest Broker:	Not reported
Receive Date:	1993-09-01 00:00:00.0
Handler Name:	SME CORP.



Map ID  
Direction  
Distance  
Elevation

MAP FINDINGS

Site

Database(s)

EDR ID Number  
EPA ID Number

**SME CORP (Continued)**

**1000659001**

Federal Waste Generator Description:	Large Quantity Generator
State District Owner:	Not reported
Large Quantity Handler of Universal Waste:	No
Recognized Trader Importer:	No
Recognized Trader Exporter:	No
Spent Lead Acid Battery Importer:	No
Spent Lead Acid Battery Exporter:	No
Current Record:	No
Non Storage Recycler Activity:	Not reported
Electronic Manifest Broker:	Not reported

Receive Date:	1994-02-25 00:00:00.0
Handler Name:	SME CORPORATION
Federal Waste Generator Description:	Large Quantity Generator
State District Owner:	Not reported
Large Quantity Handler of Universal Waste:	No
Recognized Trader Importer:	No
Recognized Trader Exporter:	No
Spent Lead Acid Battery Importer:	No
Spent Lead Acid Battery Exporter:	No
Current Record:	No
Non Storage Recycler Activity:	Not reported
Electronic Manifest Broker:	Not reported

Receive Date:	2003-12-31 00:00:00.0
Handler Name:	SME CORP
Federal Waste Generator Description:	Not a generator, verified
State District Owner:	WA
Large Quantity Handler of Universal Waste:	No
Recognized Trader Importer:	No
Recognized Trader Exporter:	No
Spent Lead Acid Battery Importer:	No
Spent Lead Acid Battery Exporter:	No
Current Record:	No
Non Storage Recycler Activity:	Not reported
Electronic Manifest Broker:	Not reported

List of NAICS Codes and Descriptions:

NAICS Code:	23599
NAICS Description:	ALL OTHER SPECIAL TRADE CONTRACTORS
NAICS Code:	23829
NAICS Description:	OTHER BUILDING EQUIPMENT CONTRACTORS
NAICS Code:	238290
NAICS Description:	OTHER BUILDING EQUIPMENT CONTRACTORS
NAICS Code:	56172
NAICS Description:	JANITORIAL SERVICES

Facility Has Received Notices of Violation:

Found Violation:	Yes
Agency Which Determined Violation:	State
Violation Short Description:	Generators - General
Date Violation was Determined:	1995-12-01 00:00:00.0
Actual Return to Compliance Date:	1995-12-01 00:00:00.0



Map ID  
Direction  
Distance  
Elevation

MAP FINDINGS

Site

Database(s)

EDR ID Number  
EPA ID Number

**SME CORP (Continued)**

**1000659001**

Return to Compliance Qualifier:	Observed
Violation Responsible Agency:	State
Scheduled Compliance Date:	1995-12-01 00:00:00.0
Enforcement Identifier:	01
Date of Enforcement Action:	1995-12-01 00:00:00.0
Enforcement Responsible Agency:	State
Enforcement Docket Number:	Not reported
Enforcement Attorney:	R0
Corrective Action Component:	No
Appeal Initiated Date:	Not reported
Appeal Resolution Date:	Not reported
Disposition Status Date:	Not reported
Disposition Status:	Not reported
Disposition Status Description:	Not reported
Consent/Final Order Sequence Number:	Not reported
Consent/Final Order Respondent Name:	Not reported
Consent/Final Order Lead Agency:	Not reported
Enforcement Type:	WRITTEN INFORMAL
Enforcement Responsible Person:	WALAB
Enforcement Responsible Sub-Organization:	SW
SEP Sequence Number:	Not reported
SEP Expenditure Amount:	Not reported
SEP Scheduled Completion Date:	Not reported
SEP Actual Date:	Not reported
SEP Defaulted Date:	Not reported
SEP Type:	Not reported
SEP Type Description:	Not reported
Proposed Amount:	Not reported
Final Monetary Amount:	Not reported
Paid Amount:	Not reported
Final Count:	Not reported
Final Amount:	Not reported
Found Violation:	Yes
Agency Which Determined Violation:	State
Violation Short Description:	Generators - General
Date Violation was Determined:	1995-12-01 00:00:00.0
Actual Return to Compliance Date:	1996-01-01 00:00:00.0
Return to Compliance Qualifier:	Observed
Violation Responsible Agency:	State
Scheduled Compliance Date:	1996-01-01 00:00:00.0
Enforcement Identifier:	01
Date of Enforcement Action:	1995-12-01 00:00:00.0
Enforcement Responsible Agency:	State
Enforcement Docket Number:	Not reported
Enforcement Attorney:	R0
Corrective Action Component:	No
Appeal Initiated Date:	Not reported
Appeal Resolution Date:	Not reported
Disposition Status Date:	Not reported
Disposition Status:	Not reported
Disposition Status Description:	Not reported
Consent/Final Order Sequence Number:	Not reported
Consent/Final Order Respondent Name:	Not reported
Consent/Final Order Lead Agency:	Not reported
Enforcement Type:	WRITTEN INFORMAL
Enforcement Responsible Person:	WALAB



Map ID  
Direction  
Distance  
Elevation

MAP FINDINGS

Site

Database(s)

EDR ID Number  
EPA ID Number

**SME CORP (Continued)**

**1000659001**

Enforcement Responsible Sub-Organization: SW  
SEP Sequence Number: Not reported  
SEP Expenditure Amount: Not reported  
SEP Scheduled Completion Date: Not reported  
SEP Actual Date: Not reported  
SEP Defaulted Date: Not reported  
SEP Type: Not reported  
SEP Type Description: Not reported  
Proposed Amount: Not reported  
Final Monetary Amount: Not reported  
Paid Amount: Not reported  
Final Count: Not reported  
Final Amount: Not reported

**Evaluation Action Summary:**

Evaluation Date: 1995-12-01 00:00:00.0  
Evaluation Responsible Agency: State  
Found Violation: Yes  
Evaluation Type Description: COMPLIANCE EVALUATION INSPECTION ON-SITE  
Evaluation Responsible Person Identifier: WALAB  
Evaluation Responsible Sub-Organization: SW  
Actual Return to Compliance Date: 1995-12-01 00:00:00.0  
Scheduled Compliance Date: 1995-12-01 00:00:00.0  
Date of Request: Not reported  
Date Response Received: Not reported  
Request Agency: Not reported  
Former Citation: Not reported

Evaluation Date: 1995-12-01 00:00:00.0  
Evaluation Responsible Agency: State  
Found Violation: Yes  
Evaluation Type Description: COMPLIANCE EVALUATION INSPECTION ON-SITE  
Evaluation Responsible Person Identifier: WALAB  
Evaluation Responsible Sub-Organization: SW  
Actual Return to Compliance Date: 1996-01-01 00:00:00.0  
Scheduled Compliance Date: 1996-01-01 00:00:00.0  
Date of Request: Not reported  
Date Response Received: Not reported  
Request Agency: Not reported  
Former Citation: Not reported

**FINDS:**

Registry ID: 110005361063

[Click Here:](#)

**Environmental Interest/Information System:**

Washington Facility / Site Identification System (WA-FSIS) provides a means to query and display data maintained by the Washington Department of Ecology. This system contains key information for each facility/site that is currently, or has been, of interest to the Air Quality, Dam Safety, Hazardous Waste, Toxics Cleanup, and Water Quality Programs.

RCRAInfo is a national information system that supports the Resource Conservation and Recovery Act (RCRA) program through the tracking of events and activities related to facilities that generate, transport,



Map ID  
Direction  
Distance  
Elevation

MAP FINDINGS

Site

Database(s)

EDR ID Number  
EPA ID Number

**SME CORP (Continued)**

**1000659001**

and treat, store, or dispose of hazardous waste. RCRAInfo allows RCRA program staff to track the notification, permit, compliance, and corrective action activities required under RCRA.  
HAZARDOUS WASTE BIENNIAL REPORTER

[Click this hyperlink](#) while viewing on your computer to access additional FINDS: detail in the EDR Site Report.

**ECHO:**

Envid:	1000659001
Registry ID:	110005361063
DFR URL:	<a href="http://echo.epa.gov/detailed-facility-report?fid=110005361063">http://echo.epa.gov/detailed-facility-report?fid=110005361063</a>
Name:	SME CORP
Address:	311 E 26TH ST
City,State,Zip:	TACOMA, WA 98421

**WA MANIFEST:**

Name:	SME CORP
Address:	311 E 26TH ST
City,State,Zip:	TACOMA, WA 98421-1308
Facility Address 2:	Not reported
Facility ID:	82577212
EPA ID:	WAD988486635
NAICS:	238290
State Waste Code Desc:	Not reported
Federal Waste Code Desc:	Not reported
Form Comm:	Not reported
Data Year:	2009
Permit by Rule:	False
Mailing Address 2:	Not reported
Treatment by Generator:	False
Mixed Radioactive Waste:	False
Importer of Hazardous Waste:	False
Immediate Recycler:	False
Treatment/Storage/Disposal/Recycling Facility:	False
Generator of Dangerous Fuel Waste:	False
Generator Marketing to Burner:	False
Other Marketers (i.e., blender, distributor, etc.):	False
Utility Boiler Burner:	False
Industry Boiler Burner:	False
Industrial Furnace:	False
Smelter Defferal:	False
Universal Waste:	Not reported
Off-Specification:	Not reported
LN Address 2:	Not reported
Tax Reg #:	600025932
Business Type:	Service Station Maintenanc
Mail Name:	SME Corp
Mailing Address:	2302 A ST
Mailing City,State,Zip:	TACOMA, WA 98402-2912
Legal Organization Name:	SME Corp
Legal Organization Type:	Private
Legal Contact:	Not reported
Legal Address:	2302 A ST
Legal Address 2:	Not reported
Legal City,State,Zip:	TACOMA, WA 98402-2912
Legal Phone Number:	(253)572-3822



Map ID  
Direction  
Distance  
Elevation

MAP FINDINGS

Site

Database(s)

EDR ID Number  
EPA ID Number

**SME CORP (Continued)**

**1000659001**

Legal Effective Date: 04/16/1997  
Land Organization Name: Not reported  
Land Organization Type: Private  
Land Contact: Donald K Ruth  
Land Address: 2302 A ST  
Land City,State,Zip: TACOMA, WA 98402-2912  
Land Phone Number: (253)572-3822  
Operator Organization Name: Not reported  
Operator Organization Type: Private  
Operator: Josh Hodges  
Operator Address: 2302 A ST  
Operator Address 2: Not reported  
Operator City,State,Zip: TACOMA, WA 98402-2912  
Operator Phone Number: (253)572-3822  
Operator Effective Date: 04/16/1997  
Site Contact: Josh Hodges  
Site Contact Address: 2302 A ST  
Contact City,State,Zip: TACOMA, WA 98402-2912  
Site Contact Phone Number: 253572-3822  
Site Contact Email: joshh@smecorp.com  
Gen Status Code: XQG  
Monthly Generation: False  
Batch Generation: False  
One Time Generation: False  
Transport Own Waste: False  
Tranports Other Waste: True  
Recycler Onsite: False  
Transfer Facility: False  
Other Exemption: Not reported  
UW Battery Gen: False  
Used Oil Transporter: False  
Used Oil Transfer Facility: False  
Used Oil Processor: False  
Used Oil Refiner: False  
Used Oil Fuel Marketer Directs Shipments: False  
Used Oil Fuel Marketer Meets Specs: False  
Site Contact Address 2: Not reported

H22  
WSW  
< 1/8  
0.050 mi.  
265 ft.

**SME SOLUTIONS**  
**313 E 26TH ST**  
**TACOMA, WA 98421**  
**Site 2 of 6 in cluster H**

**WA ALLSITES S109824258**  
**N/A**

**Relative:**  
**Higher**  
**Actual:**  
**69 ft.**

ALLSITES:  
Name:  
Facility Id:

SME SOLUTIONS  
3722



Map ID  
Direction  
Distance  
Elevation

MAP FINDINGS

EDR ID Number  
EPA ID Number

**C23**  
**NW**  
**< 1/8**  
**0.054 mi.**  
**285 ft.**

**BULLS EYE SUPPLY**  
**414 PUYALLUP AVE**  
**TACOMA, WA 98421**  
**Site 4 of 5 in cluster C**

**WA ALLSITES** **S109824388**  
**N/A**

**Relative:**  
**Lower**  
**Actual:**  
**39 ft.**

**ALLSITES:**  
Name: BULLS EYE INDOOR RANGE  
Facility Id: 19339  
  
Name: BULLS EYE SUPPLY  
Facility Id: 11329

**C24**  
**WNW**  
**< 1/8**  
**0.054 mi.**  
**285 ft.**

**ALFREDS CAFE**  
**402 PUYALLUP AVE**  
**TACOMA, WA 98421**  
**Site 5 of 5 in cluster C**

**WA ALLSITES** **S109824135**  
**N/A**

**Relative:**  
**Lower**  
**Actual:**  
**39 ft.**

**ALLSITES:**  
Name: ALFREDS CAFE  
Facility Id: 15568

**D25**  
**SW**  
**< 1/8**  
**0.059 mi.**  
**311 ft.**

**MYSTIC MOCHA**  
**402 E 26TH ST**  
**TACOMA, WA 98421**  
**Site 6 of 6 in cluster D**

**WA ALLSITES** **S109824783**  
**N/A**

**Relative:**  
**Higher**  
**Actual:**  
**79 ft.**

**ALLSITES:**  
Name: MYSTIC MOCHA  
Facility Id: 19140

**I26**  
**WNW**  
**< 1/8**  
**0.059 mi.**  
**313 ft.**

**HAHN J E AUTO REPR**  
**314 PUYALLUP AVE**  
**TACOMA, WA**  
**Site 1 of 7 in cluster I**

**EDR Hist Auto** **1014533706**  
**N/A**

**Relative:**  
**Lower**

**EDR Hist Auto**

**Actual:**  
**39 ft.**

Year:	Name:	Type:
1931	HAHN J E AUTO REPR	AUTOMOBILE REPAIRING
1936	HAHN J E AUTO REPR	AUTOMOBILE REPAIRING
1987	CASCADE FRICTION MATERIALS	Motor Vehicle Supplies And New Parts



Map ID  
Direction  
Distance  
Elevation

MAP FINDINGS

EDR ID Number  
EPA ID Number

I27  
WNW  
< 1/8  
0.059 mi.  
313 ft.  
**CASCADE FRICTION MATERIALS**  
**314 PUYALLUP AVE**  
**TACOMA, WA 98421**  
**Site 2 of 7 in cluster I**

**WA ALLSITES** **S109824356**  
**N/A**

**Relative:** ALLSITES:  
**Lower** Name: CASCADE FRICTION MATERIALS  
**Actual:** Facility Id: 7003  
**39 ft.**

F28  
ESE  
< 1/8  
0.063 mi.  
332 ft.  
**PRECISION PATTERN INC**  
**2620 E G ST**  
**TACOMA, WA 98421**  
**Site 2 of 5 in cluster F**

**WA VCP** **S124436250**  
**N/A**

**Relative:** VCP:  
**Lower** Name: PRECISION PATTERN INC  
**Actual:** Address: 2620 E G ST  
**19 ft.** City,State,Zip: TACOMA, WA 98421  
edr\_fstat: WA  
edr\_fzip: 98421  
edr\_fcnty: PIERCE  
edr\_zip: Not reported  
Facility ID: 85239825  
VCP Status: Not reported  
VCP: NFA  
Ecology Status: Not reported  
NFA Type: Not reported  
Date NFA: 2009-03-04  
Rank: Not reported  
Cleanup Siteid: 4080  
Contaminant Name: Non-Halogenated Solvents  
Soil: Not reported

Name: PRECISION PATTERN INC  
Address: 2620 E G ST  
City,State,Zip: TACOMA, WA 98421  
edr\_fstat: WA  
edr\_fzip: 98421  
edr\_fcnty: PIERCE  
edr\_zip: Not reported  
Facility ID: 85239825  
VCP Status: Not reported  
VCP: NFA  
Ecology Status: Not reported  
NFA Type: Not reported  
Date NFA: 2009-03-04  
Rank: Not reported  
Cleanup Siteid: 4080  
Contaminant Name: Petroleum Products-Unspecified  
Soil: Remediated



<b>F29</b>	<b>AIM AEROSPACE TACOMA OPERATIONS</b>	<b>RCRA NonGen / NLR</b>	<b>1015751726</b>
<b>ESE</b>	<b>2620 E G ST</b>		<b>WAD042801944</b>
<b>&lt; 1/8</b>	<b>TACOMA, WA 98421</b>		
<b>0.063 mi.</b>			
<b>332 ft.</b>	<b>Site 3 of 5 in cluster F</b>		
<b>Relative:</b>	RCRA Listings:		
<b>Lower</b>	Date Form Received by Agency:	2013-07-19 00:00:00.0	
	Handler Name:	AIM AEROSPACE TACOMA OPERATIONS	
<b>Actual:</b>	Handler Address:	2620 E G ST	
<b>19 ft.</b>	Handler City,State,Zip:	TACOMA, WA 98421	
	EPA ID:	WAD042801944	
	Contact Name:	KATHY EATON	
	Contact Address:	2620 EAST G STREET	
	Contact City,State,Zip:	TACOMA, WA 98421	
	Contact Telephone:	253-572-4333	
	Contact Fax:	Not reported	
	Contact Email:	KEATON@AIM-AEROSPACE.COM	
	Contact Title:	Not reported	
	EPA Region:	10	
	Land Type:	Private	
	Federal Waste Generator Description:	Not a generator, verified	
	Non-Notifier:	Not reported	
	Biennial Report Cycle:	Not reported	
	Accessibility:	Not reported	
	Active Site Indicator:	Not reported	
	State District Owner:	WA	
	State District:	SWRO	
	Mailing Address:	2620 E G ST	
	Mailing City,State,Zip:	TACOMA, WA 98421	
	Owner Name:	AIM AEROSPACE	
	Owner Type:	Private	
	Operator Name:	AIM AEROSPACE TACOMA OPERATIONS	
	Operator Type:	Private	
	Short-Term Generator Activity:	No	
	Importer Activity:	No	
	Mixed Waste Generator:	No	
	Transporter Activity:	No	
	Transfer Facility Activity:	No	
	Recycler Activity with Storage:	No	
	Small Quantity On-Site Burner Exemption:	No	
	Smelting Melting and Refining Furnace Exemption:	No	
	Underground Injection Control:	No	
	Off-Site Waste Receipt:	No	
	Universal Waste Indicator:	No	
	Universal Waste Destination Facility:	No	
	Federal Universal Waste:	No	
	Active Site Fed-Reg Treatment Storage and Disposal Facility:	Not reported	
	Active Site Converter Treatment storage and Disposal Facility:	Not reported	
	Active Site State-Reg Treatment Storage and Disposal Facility:	Not reported	
	Active Site State-Reg Handler:	---	
	Federal Facility Indicator:	Not reported	
	Hazardous Secondary Material Indicator:	NN	
	Sub-Part K Indicator:	Not reported	
	Commercial TSD Indicator:	No	
	Treatment Storage and Disposal Type:	Not reported	
	2018 GPRA Permit Baseline:	Not on the Baseline	
	2018 GPRA Renewals Baseline:	Not on the Baseline	
	Permit Renewals Workload Universe:	Not reported	



Map ID  
Direction  
Distance  
Elevation

MAP FINDINGS

Site

Database(s)

EDR ID Number  
EPA ID Number

**AIM AEROSPACE TACOMA OPERATIONS (Continued)**

**1015751726**

Permit Workload Universe:	Not reported
Permit Progress Universe:	Not reported
Post-Closure Workload Universe:	Not reported
Closure Workload Universe:	Not reported
202 GPRA Corrective Action Baseline:	No
Corrective Action Workload Universe:	No
Subject to Corrective Action Universe:	No
Non-TSDFs Where RCRA CA has Been Imposed Universe:	No
TSDFs Potentially Subject to CA Under 3004 (u)/(v) Universe:	No
TSDFs Only Subject to CA under Discretionary Auth Universe:	No
Corrective Action Priority Ranking:	No NCAPS ranking
Environmental Control Indicator:	No
Institutional Control Indicator:	No
Human Exposure Controls Indicator:	N/A
Groundwater Controls Indicator:	N/A
Operating TSDF Universe:	Not reported
Full Enforcement Universe:	Not reported
Significant Non-Complier Universe:	No
Unaddressed Significant Non-Complier Universe:	No
Addressed Significant Non-Complier Universe:	No
Significant Non-Complier With a Compliance Schedule Universe:	No
Financial Assurance Required:	Not reported
Handler Date of Last Change:	2018-05-08 16:09:20.0
Recognized Trader-Importer:	No
Recognized Trader-Exporter:	No
Importer of Spent Lead Acid Batteries:	No
Exporter of Spent Lead Acid Batteries:	No
Recycler Activity Without Storage:	No
Manifest Broker:	No
Sub-Part P Indicator:	Not reported

Biennial: List of Years

Year: 2011

[Click Here for Biennial Reporting System Data:](#)

Year: 2009

[Click Here for Biennial Reporting System Data:](#)

Year: 2007

[Click Here for Biennial Reporting System Data:](#)

Year: 2005

[Click Here for Biennial Reporting System Data:](#)

Year: 2003

[Click Here for Biennial Reporting System Data:](#)

Hazardous Waste Summary:

Waste Code: D001  
Waste Description: IGNITABLE WASTE

Waste Code: D002  
Waste Description: CORROSIVE WASTE

Waste Code: D035



Map ID  
Direction  
Distance  
Elevation

MAP FINDINGS

Site

Database(s)

EDR ID Number  
EPA ID Number

**AIM AEROSPACE TACOMA OPERATIONS (Continued)**

**1015751726**

Waste Description: METHYL ETHYL KETONE

Waste Code: F003  
Waste Description: THE FOLLOWING SPENT NONHALOGENATED SOLVENTS: XYLENE, ACETONE, ETHYL ACETATE, ETHYL BENZENE, ETHYL ETHER, METHYL ISOBUTYL KETONE, N-BUTYL ALCOHOL, CYCLOHEXANONE, AND METHANOL; ALL SPENT SOLVENT MIXTURES/BLENDS CONTAINING, BEFORE USE, ONLY THE ABOVE SPENT NONHALOGENATED SOLVENTS; AND ALL SPENT SOLVENT MIXTURES/BLENDS CONTAINING, BEFORE USE, ONE OR MORE OF THE ABOVE NONHALOGENATED SOLVENTS, AND A TOTAL OF TEN PERCENT OR MORE (BY VOLUME) OF ONE OR MORE OF THOSE SOLVENTS LISTED IN F001, F002, F004, AND F005; AND STILL BOTTOMS FROM THE RECOVERY OF THESE SPENT SOLVENTS AND SPENT SOLVENT MIXTURES.

Waste Code: F005  
Waste Description: THE FOLLOWING SPENT NONHALOGENATED SOLVENTS: TOLUENE, METHYL ETHYL KETONE, CARBON DISULFIDE, ISOBUTANOL, PYRIDINE, BENZENE, 2-ETHOXYETHANOL, AND 2-NITROPROPANE; ALL SPENT SOLVENT MIXTURES/BLENDS CONTAINING, BEFORE USE, A TOTAL OF TEN PERCENT OR MORE (BY VOLUME) OF ONE OR MORE OF THE ABOVE NONHALOGENATED SOLVENTS OR THOSE SOLVENTS LISTED IN F001, F002, OR F004; AND STILL BOTTOMS FROM THE RECOVERY OF THESE SPENT SOLVENTS AND SPENT SOLVENT MIXTURES.

**Handler - Owner Operator:**

Owner/Operator Indicator: Owner  
Owner/Operator Name: AIM AEROSPACE  
Legal Status: Private  
Date Became Current: 2007-07-09 00:00:00.  
Date Ended Current: Not reported  
Owner/Operator Address: PO BOX 9011  
Owner/Operator City,State,Zip: RENTON, WA 98057  
Owner/Operator Telephone: 425-253-2750  
Owner/Operator Telephone Ext: Not reported  
Owner/Operator Fax: Not reported  
Owner/Operator Email: Not reported

Owner/Operator Indicator: Owner  
Owner/Operator Name: DON LUNDQUIST  
Legal Status: Private  
Date Became Current: Not reported  
Date Ended Current: Not reported  
Owner/Operator Address: 2620 E G ST  
Owner/Operator City,State,Zip: TACOMA, WA 98421  
Owner/Operator Telephone: 253-572-4333  
Owner/Operator Telephone Ext: Not reported  
Owner/Operator Fax: Not reported  
Owner/Operator Email: Not reported

Owner/Operator Indicator: Owner  
Owner/Operator Name: LUNDQUIST, DON  
Legal Status: Private  
Date Became Current: Not reported  
Date Ended Current: Not reported  
Owner/Operator Address: 2620 E G ST  
Owner/Operator City,State,Zip: TACOMA, WA 98421  
Owner/Operator Telephone: 253-572-4333  
Owner/Operator Telephone Ext: Not reported



Map ID  
Direction  
Distance  
Elevation

MAP FINDINGS

Site

Database(s)

EDR ID Number  
EPA ID Number

**AIM AEROSPACE TACOMA OPERATIONS (Continued)**

**1015751726**

Owner/Operator Fax: Not reported  
Owner/Operator Email: Not reported

Owner/Operator Indicator: Owner  
Owner/Operator Name: LUNDQUIST, DON  
Legal Status: Private  
Date Became Current: Not reported  
Date Ended Current: Not reported  
Owner/Operator Address: 2620 E G ST  
Owner/Operator City,State,Zip: TACOMA, WA 98421  
Owner/Operator Telephone: 253-572-4333  
Owner/Operator Telephone Ext: Not reported  
Owner/Operator Fax: Not reported  
Owner/Operator Email: Not reported

Owner/Operator Indicator: Owner  
Owner/Operator Name: PRECISION PATTERN INC  
Legal Status: Private  
Date Became Current: 1996-10-16 00:00:00.  
Date Ended Current: Not reported  
Owner/Operator Address: 2620 E G ST  
Owner/Operator City,State,Zip: TACOMA, WA 98421  
Owner/Operator Telephone: 253-572-4333  
Owner/Operator Telephone Ext: Not reported  
Owner/Operator Fax: Not reported  
Owner/Operator Email: Not reported

Owner/Operator Indicator: Owner  
Owner/Operator Name: LUNDQUIST, DON  
Legal Status: Private  
Date Became Current: Not reported  
Date Ended Current: Not reported  
Owner/Operator Address: 2620 E G ST  
Owner/Operator City,State,Zip: TACOMA, WA 98421  
Owner/Operator Telephone: 253-572-4333  
Owner/Operator Telephone Ext: Not reported  
Owner/Operator Fax: Not reported  
Owner/Operator Email: Not reported

Owner/Operator Indicator: Operator  
Owner/Operator Name: PRECISION PATTERN INC  
Legal Status: Private  
Date Became Current: Not reported  
Date Ended Current: Not reported  
Owner/Operator Address: 2620 E G ST  
Owner/Operator City,State,Zip: TACOMA, WA 98421  
Owner/Operator Telephone: 253-572-4333  
Owner/Operator Telephone Ext: Not reported  
Owner/Operator Fax: Not reported  
Owner/Operator Email: Not reported

Owner/Operator Indicator: Operator  
Owner/Operator Name: PRECISION PATTERN INC  
Legal Status: Private  
Date Became Current: Not reported  
Date Ended Current: Not reported  
Owner/Operator Address: 2620 E G ST



Map ID  
Direction  
Distance  
Elevation

MAP FINDINGS

Site

Database(s)

EDR ID Number  
EPA ID Number

**AIM AEROSPACE TACOMA OPERATIONS (Continued)**

**1015751726**

Owner/Operator City,State,Zip:	TACOMA, WA 98421
Owner/Operator Telephone:	253-572-4333
Owner/Operator Telephone Ext:	Not reported
Owner/Operator Fax:	Not reported
Owner/Operator Email:	Not reported
Owner/Operator Indicator:	Owner
Owner/Operator Name:	PRECISION PATTERN INC
Legal Status:	Private
Date Became Current:	1972-10-16 00:00:00.
Date Ended Current:	Not reported
Owner/Operator Address:	2620 E G ST
Owner/Operator City,State,Zip:	TACOMA, WA 98421
Owner/Operator Telephone:	253-572-4333
Owner/Operator Telephone Ext:	Not reported
Owner/Operator Fax:	Not reported
Owner/Operator Email:	Not reported
Owner/Operator Indicator:	Owner
Owner/Operator Name:	PRECISION PATTERN INC
Legal Status:	Private
Date Became Current:	1972-10-16 00:00:00.
Date Ended Current:	Not reported
Owner/Operator Address:	2620 E G ST
Owner/Operator City,State,Zip:	TACOMA, WA 98421
Owner/Operator Telephone:	253-572-4333
Owner/Operator Telephone Ext:	Not reported
Owner/Operator Fax:	Not reported
Owner/Operator Email:	Not reported
Owner/Operator Indicator:	Owner
Owner/Operator Name:	DON LUNDQUIST
Legal Status:	Private
Date Became Current:	Not reported
Date Ended Current:	Not reported
Owner/Operator Address:	2620 E G ST
Owner/Operator City,State,Zip:	TACOMA, WA 98421
Owner/Operator Telephone:	253-572-4333
Owner/Operator Telephone Ext:	Not reported
Owner/Operator Fax:	Not reported
Owner/Operator Email:	Not reported
Owner/Operator Indicator:	Operator
Owner/Operator Name:	PRECISION PATTERN INC
Legal Status:	Private
Date Became Current:	Not reported
Date Ended Current:	Not reported
Owner/Operator Address:	2620 E G ST
Owner/Operator City,State,Zip:	TACOMA, WA 98421
Owner/Operator Telephone:	253-572-4333
Owner/Operator Telephone Ext:	Not reported
Owner/Operator Fax:	Not reported
Owner/Operator Email:	Not reported
Owner/Operator Indicator:	Operator
Owner/Operator Name:	PRECISION PATTERN INC
Legal Status:	Private



Map ID  
Direction  
Distance  
Elevation

MAP FINDINGS

Site

Database(s)

EDR ID Number  
EPA ID Number

**AIM AEROSPACE TACOMA OPERATIONS (Continued)**

**1015751726**

Date Became Current:	Not reported
Date Ended Current:	Not reported
Owner/Operator Address:	2620 E G ST
Owner/Operator City,State,Zip:	TACOMA, WA 98421
Owner/Operator Telephone:	253-572-4333
Owner/Operator Telephone Ext:	Not reported
Owner/Operator Fax:	Not reported
Owner/Operator Email:	Not reported
Owner/Operator Indicator:	Operator
Owner/Operator Name:	AIM AEROSPACE TACOMA OPERATIONS
Legal Status:	Private
Date Became Current:	Not reported
Date Ended Current:	Not reported
Owner/Operator Address:	2620 E G ST
Owner/Operator City,State,Zip:	TACOMA, WA 98421
Owner/Operator Telephone:	253-572-4333
Owner/Operator Telephone Ext:	Not reported
Owner/Operator Fax:	Not reported
Owner/Operator Email:	Not reported
Owner/Operator Indicator:	Owner
Owner/Operator Name:	DON LUNDQUIST
Legal Status:	Private
Date Became Current:	Not reported
Date Ended Current:	Not reported
Owner/Operator Address:	2620 E G ST
Owner/Operator City,State,Zip:	TACOMA, WA 98421
Owner/Operator Telephone:	253-572-4333
Owner/Operator Telephone Ext:	Not reported
Owner/Operator Fax:	Not reported
Owner/Operator Email:	Not reported
Owner/Operator Indicator:	Operator
Owner/Operator Name:	PRECISION PATTERN INC
Legal Status:	Private
Date Became Current:	Not reported
Date Ended Current:	Not reported
Owner/Operator Address:	2620 E G ST
Owner/Operator City,State,Zip:	TACOMA, WA 98421-1907
Owner/Operator Telephone:	253-572-4333
Owner/Operator Telephone Ext:	Not reported
Owner/Operator Fax:	Not reported
Owner/Operator Email:	Not reported
Owner/Operator Indicator:	Owner
Owner/Operator Name:	AIM AEROSPACE A
Legal Status:	Private
Date Became Current:	2007-07-09 00:00:00.
Date Ended Current:	Not reported
Owner/Operator Address:	PO BOX 9011
Owner/Operator City,State,Zip:	RENTON, WA 98057
Owner/Operator Telephone:	425-253-2750
Owner/Operator Telephone Ext:	Not reported
Owner/Operator Fax:	Not reported
Owner/Operator Email:	Not reported



Map ID  
Direction  
Distance  
Elevation

MAP FINDINGS

Site

Database(s)

EDR ID Number  
EPA ID Number

**AIM AEROSPACE TACOMA OPERATIONS (Continued)**

**1015751726**

Owner/Operator Indicator:	Owner
Owner/Operator Name:	LUNDQUIST, DON
Legal Status:	Private
Date Became Current:	Not reported
Date Ended Current:	Not reported
Owner/Operator Address:	2620 E G ST
Owner/Operator City,State,Zip:	TACOMA, WA 98421
Owner/Operator Telephone:	253-572-4333
Owner/Operator Telephone Ext:	Not reported
Owner/Operator Fax:	Not reported
Owner/Operator Email:	Not reported
Owner/Operator Indicator:	Owner
Owner/Operator Name:	PRECISION PATTERN INC
Legal Status:	Private
Date Became Current:	1972-10-16 00:00:00.
Date Ended Current:	Not reported
Owner/Operator Address:	2620 E G ST
Owner/Operator City,State,Zip:	TACOMA, WA 98421
Owner/Operator Telephone:	253-572-4333
Owner/Operator Telephone Ext:	Not reported
Owner/Operator Fax:	Not reported
Owner/Operator Email:	Not reported
Owner/Operator Indicator:	Owner
Owner/Operator Name:	PRECISION PATTERN INC
Legal Status:	Private
Date Became Current:	1972-10-16 00:00:00.
Date Ended Current:	Not reported
Owner/Operator Address:	2620 E G ST
Owner/Operator City,State,Zip:	TACOMA, WA 98421
Owner/Operator Telephone:	253-572-4333
Owner/Operator Telephone Ext:	Not reported
Owner/Operator Fax:	Not reported
Owner/Operator Email:	Not reported
Owner/Operator Indicator:	Owner
Owner/Operator Name:	DON LUNDQUIST
Legal Status:	Private
Date Became Current:	Not reported
Date Ended Current:	Not reported
Owner/Operator Address:	2620 E G ST
Owner/Operator City,State,Zip:	TACOMA, WA 98421
Owner/Operator Telephone:	253-572-4333
Owner/Operator Telephone Ext:	Not reported
Owner/Operator Fax:	Not reported
Owner/Operator Email:	Not reported
Owner/Operator Indicator:	Owner
Owner/Operator Name:	DON LUNDQUIST
Legal Status:	Private
Date Became Current:	Not reported
Date Ended Current:	Not reported
Owner/Operator Address:	2620 E G ST
Owner/Operator City,State,Zip:	TACOMA, WA 98421
Owner/Operator Telephone:	253-572-4333
Owner/Operator Telephone Ext:	Not reported



Map ID  
Direction  
Distance  
Elevation

MAP FINDINGS

Site

Database(s)

EDR ID Number  
EPA ID Number

**AIM AEROSPACE TACOMA OPERATIONS (Continued)**

**1015751726**

Owner/Operator Fax: Not reported  
Owner/Operator Email: Not reported

Owner/Operator Indicator: Owner  
Owner/Operator Name: AIM GROUP USA  
Legal Status: Private  
Date Became Current: 2007-07-09 00:00:00.  
Date Ended Current: Not reported  
Owner/Operator Address: PO BOX 9011  
Owner/Operator City,State,Zip: RENTON, WA 98057  
Owner/Operator Telephone: 425-253-2750  
Owner/Operator Telephone Ext: Not reported  
Owner/Operator Fax: Not reported  
Owner/Operator Email: Not reported

Owner/Operator Indicator: Operator  
Owner/Operator Name: AIM AEROSPACE TACOMA OPERATIONS  
Legal Status: Private  
Date Became Current: Not reported  
Date Ended Current: Not reported  
Owner/Operator Address: 2620 E G ST  
Owner/Operator City,State,Zip: TACOMA, WA 98421  
Owner/Operator Telephone: 253-572-4333  
Owner/Operator Telephone Ext: Not reported  
Owner/Operator Fax: Not reported  
Owner/Operator Email: Not reported

Owner/Operator Indicator: Owner  
Owner/Operator Name: PRECISION PATTERN INC  
Legal Status: Private  
Date Became Current: 1972-10-16 00:00:00.  
Date Ended Current: Not reported  
Owner/Operator Address: 2620 E G ST  
Owner/Operator City,State,Zip: TACOMA, WA 98421-1907  
Owner/Operator Telephone: Not reported  
Owner/Operator Telephone Ext: Not reported  
Owner/Operator Fax: Not reported  
Owner/Operator Email: Not reported

Owner/Operator Indicator: Owner  
Owner/Operator Name: AIM AEROSPACE  
Legal Status: Private  
Date Became Current: 2007-07-09 00:00:00.  
Date Ended Current: Not reported  
Owner/Operator Address: PO BOX 9011  
Owner/Operator City,State,Zip: RENTON, WA 98057  
Owner/Operator Telephone: 425-253-2750  
Owner/Operator Telephone Ext: Not reported  
Owner/Operator Fax: Not reported  
Owner/Operator Email: Not reported

Owner/Operator Indicator: Owner  
Owner/Operator Name: PRECISION PATTERN INC  
Legal Status: Private  
Date Became Current: Not reported  
Date Ended Current: Not reported  
Owner/Operator Address: 2620 E G ST



Map ID  
Direction  
Distance  
Elevation

MAP FINDINGS

Site

Database(s)

EDR ID Number  
EPA ID Number

**AIM AEROSPACE TACOMA OPERATIONS (Continued)**

**1015751726**

Owner/Operator City,State,Zip:	TACOMA, WA 98421
Owner/Operator Telephone:	000-000-0000
Owner/Operator Telephone Ext:	Not reported
Owner/Operator Fax:	Not reported
Owner/Operator Email:	Not reported
Owner/Operator Indicator:	Operator
Owner/Operator Name:	PRECISION PATTERN INC
Legal Status:	Private
Date Became Current:	Not reported
Date Ended Current:	Not reported
Owner/Operator Address:	2620 E G ST
Owner/Operator City,State,Zip:	TACOMA, WA 98421
Owner/Operator Telephone:	000-000-0000
Owner/Operator Telephone Ext:	Not reported
Owner/Operator Fax:	Not reported
Owner/Operator Email:	Not reported
Owner/Operator Indicator:	Owner
Owner/Operator Name:	PRECISION PATTERN INC
Legal Status:	Private
Date Became Current:	Not reported
Date Ended Current:	Not reported
Owner/Operator Address:	2620 E G ST
Owner/Operator City,State,Zip:	TACOMA, WA 98421
Owner/Operator Telephone:	000-000-0000
Owner/Operator Telephone Ext:	Not reported
Owner/Operator Fax:	Not reported
Owner/Operator Email:	Not reported
Owner/Operator Indicator:	Owner
Owner/Operator Name:	LUNDQUIST, DON
Legal Status:	Private
Date Became Current:	Not reported
Date Ended Current:	Not reported
Owner/Operator Address:	2620 E G ST
Owner/Operator City,State,Zip:	TACOMA, WA 98421
Owner/Operator Telephone:	253-572-4333
Owner/Operator Telephone Ext:	Not reported
Owner/Operator Fax:	Not reported
Owner/Operator Email:	Not reported
Owner/Operator Indicator:	Owner
Owner/Operator Name:	PRECISION PATTERN INC
Legal Status:	Private
Date Became Current:	1996-10-16 00:00:00.
Date Ended Current:	Not reported
Owner/Operator Address:	2620 E G ST
Owner/Operator City,State,Zip:	TACOMA, WA 98421
Owner/Operator Telephone:	253-572-4333
Owner/Operator Telephone Ext:	Not reported
Owner/Operator Fax:	Not reported
Owner/Operator Email:	Not reported
Owner/Operator Indicator:	Owner
Owner/Operator Name:	LUNDQUIST, DON
Legal Status:	Private



Map ID  
Direction  
Distance  
Elevation

MAP FINDINGS

Site

Database(s)

EDR ID Number  
EPA ID Number

**AIM AEROSPACE TACOMA OPERATIONS (Continued)**

**1015751726**

Date Became Current:	Not reported
Date Ended Current:	Not reported
Owner/Operator Address:	2620 E G ST
Owner/Operator City,State,Zip:	TACOMA, WA 98421
Owner/Operator Telephone:	253-572-4333
Owner/Operator Telephone Ext:	Not reported
Owner/Operator Fax:	Not reported
Owner/Operator Email:	Not reported
Owner/Operator Indicator:	Operator
Owner/Operator Name:	PRECISION PATTERN INC
Legal Status:	Private
Date Became Current:	Not reported
Date Ended Current:	Not reported
Owner/Operator Address:	2620 E G ST
Owner/Operator City,State,Zip:	TACOMA, WA 98421
Owner/Operator Telephone:	253-572-4333
Owner/Operator Telephone Ext:	Not reported
Owner/Operator Fax:	Not reported
Owner/Operator Email:	Not reported
Owner/Operator Indicator:	Owner
Owner/Operator Name:	DON LUNDQUIST
Legal Status:	Private
Date Became Current:	Not reported
Date Ended Current:	Not reported
Owner/Operator Address:	2620 E G ST
Owner/Operator City,State,Zip:	TACOMA, WA 98421
Owner/Operator Telephone:	253-572-4333
Owner/Operator Telephone Ext:	Not reported
Owner/Operator Fax:	Not reported
Owner/Operator Email:	Not reported
Owner/Operator Indicator:	Owner
Owner/Operator Name:	DON LUNDQUIST
Legal Status:	Private
Date Became Current:	Not reported
Date Ended Current:	Not reported
Owner/Operator Address:	2620 E G ST
Owner/Operator City,State,Zip:	TACOMA, WA 98421
Owner/Operator Telephone:	253-572-4333
Owner/Operator Telephone Ext:	Not reported
Owner/Operator Fax:	Not reported
Owner/Operator Email:	Not reported
Owner/Operator Indicator:	Owner
Owner/Operator Name:	AIM AEROSPACE
Legal Status:	Private
Date Became Current:	2007-07-09 00:00:00.
Date Ended Current:	Not reported
Owner/Operator Address:	PO BOX 9011
Owner/Operator City,State,Zip:	RENTON, WA 98057
Owner/Operator Telephone:	425-253-2750
Owner/Operator Telephone Ext:	Not reported
Owner/Operator Fax:	Not reported
Owner/Operator Email:	Not reported



Map ID  
Direction  
Distance  
Elevation

MAP FINDINGS

Site

Database(s)

EDR ID Number  
EPA ID Number

**AIM AEROSPACE TACOMA OPERATIONS (Continued)**

**1015751726**

Owner/Operator Indicator: Operator  
Owner/Operator Name: PRECISION PATTERN INC  
Legal Status: Private  
Date Became Current: 1997-01-01 00:00:00.  
Date Ended Current: Not reported  
Owner/Operator Address: 2620 E G ST  
Owner/Operator City,State,Zip: TACOMA, WA 98421-1907  
Owner/Operator Telephone: 253-572-4333  
Owner/Operator Telephone Ext: Not reported  
Owner/Operator Fax: Not reported  
Owner/Operator Email: Not reported

Owner/Operator Indicator: Owner  
Owner/Operator Name: LUNDQUIST, DON  
Legal Status: Private  
Date Became Current: Not reported  
Date Ended Current: Not reported  
Owner/Operator Address: 2620 E G ST  
Owner/Operator City,State,Zip: TACOMA, WA 98421-1907  
Owner/Operator Telephone: 253-572-4333  
Owner/Operator Telephone Ext: Not reported  
Owner/Operator Fax: Not reported  
Owner/Operator Email: Not reported

Owner/Operator Indicator: Operator  
Owner/Operator Name: PRECISION PATTERN INC  
Legal Status: Private  
Date Became Current: Not reported  
Date Ended Current: Not reported  
Owner/Operator Address: 2620 E G ST  
Owner/Operator City,State,Zip: TACOMA, WA 98421  
Owner/Operator Telephone: 000-000-0000  
Owner/Operator Telephone Ext: Not reported  
Owner/Operator Fax: Not reported  
Owner/Operator Email: Not reported

Owner/Operator Indicator: Operator  
Owner/Operator Name: PRECISION PATTERN INC  
Legal Status: Private  
Date Became Current: Not reported  
Date Ended Current: Not reported  
Owner/Operator Address: 2620 E G ST  
Owner/Operator City,State,Zip: TACOMA, WA 98421  
Owner/Operator Telephone: 000-000-0000  
Owner/Operator Telephone Ext: Not reported  
Owner/Operator Fax: Not reported  
Owner/Operator Email: Not reported

Owner/Operator Indicator: Operator  
Owner/Operator Name: PRECISION PATTERN INC  
Legal Status: Private  
Date Became Current: Not reported  
Date Ended Current: Not reported  
Owner/Operator Address: 2620 E G ST  
Owner/Operator City,State,Zip: TACOMA, WA 98421  
Owner/Operator Telephone: 000-000-0000  
Owner/Operator Telephone Ext: Not reported



Map ID  
Direction  
Distance  
Elevation

MAP FINDINGS

Site

Database(s)

EDR ID Number  
EPA ID Number

**AIM AEROSPACE TACOMA OPERATIONS (Continued)**

**1015751726**

Owner/Operator Fax:	Not reported
Owner/Operator Email:	Not reported
Owner/Operator Indicator:	Owner
Owner/Operator Name:	PRECISION PATTERN INC
Legal Status:	Private
Date Became Current:	1972-10-16 00:00:00.
Date Ended Current:	Not reported
Owner/Operator Address:	2620 E G ST
Owner/Operator City,State,Zip:	TACOMA, WA 98421
Owner/Operator Telephone:	253-572-4333
Owner/Operator Telephone Ext:	Not reported
Owner/Operator Fax:	Not reported
Owner/Operator Email:	Not reported
Owner/Operator Indicator:	Operator
Owner/Operator Name:	PRECISION PATTERN INC
Legal Status:	Private
Date Became Current:	Not reported
Date Ended Current:	Not reported
Owner/Operator Address:	2620 E G ST
Owner/Operator City,State,Zip:	TACOMA, WA 98421
Owner/Operator Telephone:	253-572-4333
Owner/Operator Telephone Ext:	Not reported
Owner/Operator Fax:	Not reported
Owner/Operator Email:	Not reported
Owner/Operator Indicator:	Owner
Owner/Operator Name:	DON LUNDQUIST
Legal Status:	Private
Date Became Current:	Not reported
Date Ended Current:	Not reported
Owner/Operator Address:	2620 E G ST
Owner/Operator City,State,Zip:	TACOMA, WA 98421
Owner/Operator Telephone:	253-572-4333
Owner/Operator Telephone Ext:	Not reported
Owner/Operator Fax:	Not reported
Owner/Operator Email:	Not reported
Owner/Operator Indicator:	Owner
Owner/Operator Name:	AIM GROUP USA
Legal Status:	Private
Date Became Current:	2007-07-09 00:00:00.
Date Ended Current:	Not reported
Owner/Operator Address:	PO BOX 9011
Owner/Operator City,State,Zip:	RENTON, WA 98057
Owner/Operator Telephone:	425-253-2750
Owner/Operator Telephone Ext:	Not reported
Owner/Operator Fax:	Not reported
Owner/Operator Email:	Not reported
Owner/Operator Indicator:	Owner
Owner/Operator Name:	DON LUNDQUIST
Legal Status:	Private
Date Became Current:	Not reported
Date Ended Current:	Not reported
Owner/Operator Address:	2620 E G ST



Map ID  
Direction  
Distance  
Elevation

MAP FINDINGS

Site

Database(s)

EDR ID Number  
EPA ID Number

**AIM AEROSPACE TACOMA OPERATIONS (Continued)**

**1015751726**

Owner/Operator City,State,Zip:	TACOMA, WA 98421
Owner/Operator Telephone:	253-572-4333
Owner/Operator Telephone Ext:	Not reported
Owner/Operator Fax:	Not reported
Owner/Operator Email:	Not reported
Owner/Operator Indicator:	Operator
Owner/Operator Name:	AIM AEROSPACE TACOMA OPERATIONS
Legal Status:	Private
Date Became Current:	Not reported
Date Ended Current:	Not reported
Owner/Operator Address:	2620 E G ST
Owner/Operator City,State,Zip:	TACOMA, WA 98421
Owner/Operator Telephone:	253-572-4333
Owner/Operator Telephone Ext:	Not reported
Owner/Operator Fax:	Not reported
Owner/Operator Email:	Not reported
Owner/Operator Indicator:	Owner
Owner/Operator Name:	AIM AEROSPACE
Legal Status:	Private
Date Became Current:	2007-07-09 00:00:00.
Date Ended Current:	Not reported
Owner/Operator Address:	PO BOX 9011
Owner/Operator City,State,Zip:	RENTON, WA 98057
Owner/Operator Telephone:	425-253-2750
Owner/Operator Telephone Ext:	Not reported
Owner/Operator Fax:	Not reported
Owner/Operator Email:	Not reported
Owner/Operator Indicator:	Owner
Owner/Operator Name:	PRECISION PATTERN INC
Legal Status:	Private
Date Became Current:	1972-10-16 00:00:00.
Date Ended Current:	Not reported
Owner/Operator Address:	2620 E G ST
Owner/Operator City,State,Zip:	TACOMA, WA 98421-1907
Owner/Operator Telephone:	Not reported
Owner/Operator Telephone Ext:	Not reported
Owner/Operator Fax:	Not reported
Owner/Operator Email:	Not reported
Owner/Operator Indicator:	Owner
Owner/Operator Name:	PRECISION PATTERN INC
Legal Status:	Private
Date Became Current:	Not reported
Date Ended Current:	Not reported
Owner/Operator Address:	2620 E G ST
Owner/Operator City,State,Zip:	TACOMA, WA 98421
Owner/Operator Telephone:	000-000-0000
Owner/Operator Telephone Ext:	Not reported
Owner/Operator Fax:	Not reported
Owner/Operator Email:	Not reported
Owner/Operator Indicator:	Owner
Owner/Operator Name:	PRECISION PATTERN INC
Legal Status:	Private



Map ID  
Direction  
Distance  
Elevation

MAP FINDINGS

Site

Database(s)

EDR ID Number  
EPA ID Number

**AIM AEROSPACE TACOMA OPERATIONS (Continued)**

**1015751726**

Date Became Current:	Not reported
Date Ended Current:	Not reported
Owner/Operator Address:	2620 E G ST
Owner/Operator City,State,Zip:	TACOMA, WA 98421
Owner/Operator Telephone:	000-000-0000
Owner/Operator Telephone Ext:	Not reported
Owner/Operator Fax:	Not reported
Owner/Operator Email:	Not reported
Owner/Operator Indicator:	Owner
Owner/Operator Name:	PRECISION PATTERN INC
Legal Status:	Private
Date Became Current:	1996-10-16 00:00:00.
Date Ended Current:	Not reported
Owner/Operator Address:	2620 E G ST
Owner/Operator City,State,Zip:	TACOMA, WA 98421
Owner/Operator Telephone:	253-572-4333
Owner/Operator Telephone Ext:	Not reported
Owner/Operator Fax:	Not reported
Owner/Operator Email:	Not reported
Owner/Operator Indicator:	Owner
Owner/Operator Name:	PRECISION PATTERN INC
Legal Status:	Private
Date Became Current:	1972-10-16 00:00:00.
Date Ended Current:	Not reported
Owner/Operator Address:	2620 E G ST
Owner/Operator City,State,Zip:	TACOMA, WA 98421
Owner/Operator Telephone:	253-572-4333
Owner/Operator Telephone Ext:	Not reported
Owner/Operator Fax:	Not reported
Owner/Operator Email:	Not reported
Owner/Operator Indicator:	Owner
Owner/Operator Name:	AIM GROUP USA
Legal Status:	Private
Date Became Current:	2007-07-09 00:00:00.
Date Ended Current:	Not reported
Owner/Operator Address:	PO BOX 9011
Owner/Operator City,State,Zip:	RENTON, WA 98057
Owner/Operator Telephone:	425-253-2750
Owner/Operator Telephone Ext:	Not reported
Owner/Operator Fax:	Not reported
Owner/Operator Email:	Not reported
Owner/Operator Indicator:	Owner
Owner/Operator Name:	AIM GROUP USA
Legal Status:	Private
Date Became Current:	2007-07-09 00:00:00.
Date Ended Current:	Not reported
Owner/Operator Address:	PO BOX 9011
Owner/Operator City,State,Zip:	RENTON, WA 98057
Owner/Operator Telephone:	425-253-2750
Owner/Operator Telephone Ext:	Not reported
Owner/Operator Fax:	Not reported
Owner/Operator Email:	Not reported



Map ID  
Direction  
Distance  
Elevation

MAP FINDINGS

Site

Database(s)

EDR ID Number  
EPA ID Number

**AIM AEROSPACE TACOMA OPERATIONS (Continued)**

**1015751726**

Owner/Operator Indicator:	Owner
Owner/Operator Name:	AIM GROUP USA
Legal Status:	Private
Date Became Current:	2007-07-09 00:00:00.
Date Ended Current:	Not reported
Owner/Operator Address:	PO BOX 9011
Owner/Operator City,State,Zip:	RENTON, WA 98057
Owner/Operator Telephone:	425-253-2750
Owner/Operator Telephone Ext:	Not reported
Owner/Operator Fax:	Not reported
Owner/Operator Email:	Not reported
Owner/Operator Indicator:	Operator
Owner/Operator Name:	PRECISION PATTERN INC
Legal Status:	Private
Date Became Current:	1997-01-01 00:00:00.
Date Ended Current:	Not reported
Owner/Operator Address:	2620 E G ST
Owner/Operator City,State,Zip:	TACOMA, WA 98421-1907
Owner/Operator Telephone:	Not reported
Owner/Operator Telephone Ext:	Not reported
Owner/Operator Fax:	Not reported
Owner/Operator Email:	Not reported
Owner/Operator Indicator:	Operator
Owner/Operator Name:	PRECISION PATTERN INC
Legal Status:	Private
Date Became Current:	1997-01-01 00:00:00.
Date Ended Current:	Not reported
Owner/Operator Address:	2620 E G ST
Owner/Operator City,State,Zip:	TACOMA, WA 98421-1907
Owner/Operator Telephone:	Not reported
Owner/Operator Telephone Ext:	Not reported
Owner/Operator Fax:	Not reported
Owner/Operator Email:	Not reported
Owner/Operator Indicator:	Operator
Owner/Operator Name:	KATHY E
Legal Status:	Private
Date Became Current:	1997-01-01 00:00:00.
Date Ended Current:	Not reported
Owner/Operator Address:	2620 E G ST
Owner/Operator City,State,Zip:	TACOMA, WA 98421-1907
Owner/Operator Telephone:	253-572-4333
Owner/Operator Telephone Ext:	Not reported
Owner/Operator Fax:	Not reported
Owner/Operator Email:	Not reported
Owner/Operator Indicator:	Owner
Owner/Operator Name:	PRECISION PATTERN INC
Legal Status:	Private
Date Became Current:	Not reported
Date Ended Current:	Not reported
Owner/Operator Address:	2620 E G ST
Owner/Operator City,State,Zip:	TACOMA, WA 98421
Owner/Operator Telephone:	000-000-0000
Owner/Operator Telephone Ext:	Not reported



Map ID  
Direction  
Distance  
Elevation

MAP FINDINGS

Site

Database(s)

EDR ID Number  
EPA ID Number

**AIM AEROSPACE TACOMA OPERATIONS (Continued)**

**1015751726**

Owner/Operator Fax:	Not reported
Owner/Operator Email:	Not reported
Owner/Operator Indicator:	Owner
Owner/Operator Name:	PRECISION PATTERN INC
Legal Status:	Private
Date Became Current:	Not reported
Date Ended Current:	Not reported
Owner/Operator Address:	2620 E G ST
Owner/Operator City,State,Zip:	TACOMA, WA 98421
Owner/Operator Telephone:	000-000-0000
Owner/Operator Telephone Ext:	Not reported
Owner/Operator Fax:	Not reported
Owner/Operator Email:	Not reported
Owner/Operator Indicator:	Owner
Owner/Operator Name:	PRECISION PATTERN INC
Legal Status:	Private
Date Became Current:	Not reported
Date Ended Current:	Not reported
Owner/Operator Address:	2620 E G ST
Owner/Operator City,State,Zip:	TACOMA, WA 98421
Owner/Operator Telephone:	000-000-0000
Owner/Operator Telephone Ext:	Not reported
Owner/Operator Fax:	Not reported
Owner/Operator Email:	Not reported
Owner/Operator Indicator:	Owner
Owner/Operator Name:	LUNDQUIST, DON
Legal Status:	Private
Date Became Current:	Not reported
Date Ended Current:	Not reported
Owner/Operator Address:	2620 E G ST
Owner/Operator City,State,Zip:	TACOMA, WA 98421
Owner/Operator Telephone:	253-572-4333
Owner/Operator Telephone Ext:	Not reported
Owner/Operator Fax:	Not reported
Owner/Operator Email:	Not reported
Owner/Operator Indicator:	Operator
Owner/Operator Name:	PRECISION PATTERN INC
Legal Status:	Private
Date Became Current:	Not reported
Date Ended Current:	Not reported
Owner/Operator Address:	2620 E G ST
Owner/Operator City,State,Zip:	TACOMA, WA 98421
Owner/Operator Telephone:	000-000-0000
Owner/Operator Telephone Ext:	Not reported
Owner/Operator Fax:	Not reported
Owner/Operator Email:	Not reported
Owner/Operator Indicator:	Operator
Owner/Operator Name:	PRECISION PATTERN INC
Legal Status:	Private
Date Became Current:	Not reported
Date Ended Current:	Not reported
Owner/Operator Address:	2620 E G ST



Map ID  
Direction  
Distance  
Elevation

MAP FINDINGS

Site

Database(s)

EDR ID Number  
EPA ID Number

**AIM AEROSPACE TACOMA OPERATIONS (Continued)**

**1015751726**

Owner/Operator City,State,Zip: TACOMA, WA 98421  
Owner/Operator Telephone: 000-000-0000  
Owner/Operator Telephone Ext: Not reported  
Owner/Operator Fax: Not reported  
Owner/Operator Email: Not reported

Owner/Operator Indicator: Owner  
Owner/Operator Name: LUNDQUIST, DON  
Legal Status: Private  
Date Became Current: Not reported  
Date Ended Current: Not reported  
Owner/Operator Address: 2620 E G ST  
Owner/Operator City,State,Zip: TACOMA, WA 98421  
Owner/Operator Telephone: 253-572-4333  
Owner/Operator Telephone Ext: Not reported  
Owner/Operator Fax: Not reported  
Owner/Operator Email: Not reported

Owner/Operator Indicator: Owner  
Owner/Operator Name: LUNDQUIST, DON  
Legal Status: Private  
Date Became Current: Not reported  
Date Ended Current: Not reported  
Owner/Operator Address: 2620 E G ST  
Owner/Operator City,State,Zip: TACOMA, WA 98421  
Owner/Operator Telephone: 253-572-4333  
Owner/Operator Telephone Ext: Not reported  
Owner/Operator Fax: Not reported  
Owner/Operator Email: Not reported

Owner/Operator Indicator: Operator  
Owner/Operator Name: PRECISION PATTERN INC  
Legal Status: Private  
Date Became Current: Not reported  
Date Ended Current: Not reported  
Owner/Operator Address: 2620 E G ST  
Owner/Operator City,State,Zip: TACOMA, WA 98421  
Owner/Operator Telephone: 253-572-4333  
Owner/Operator Telephone Ext: Not reported  
Owner/Operator Fax: Not reported  
Owner/Operator Email: Not reported

Owner/Operator Indicator: Owner  
Owner/Operator Name: LUNDQUIST, DON  
Legal Status: Private  
Date Became Current: Not reported  
Date Ended Current: Not reported  
Owner/Operator Address: 2620 E G ST  
Owner/Operator City,State,Zip: TACOMA, WA 98421  
Owner/Operator Telephone: 253-572-4333  
Owner/Operator Telephone Ext: Not reported  
Owner/Operator Fax: Not reported  
Owner/Operator Email: Not reported

Owner/Operator Indicator: Operator  
Owner/Operator Name: PRECISION PATTERN INC  
Legal Status: Private



Map ID  
Direction  
Distance  
Elevation

MAP FINDINGS

Site

Database(s)

EDR ID Number  
EPA ID Number

**AIM AEROSPACE TACOMA OPERATIONS (Continued)**

**1015751726**

Date Became Current: Not reported  
Date Ended Current: Not reported  
Owner/Operator Address: 2620 E G ST  
Owner/Operator City,State,Zip: TACOMA, WA 98421  
Owner/Operator Telephone: 253-572-4333  
Owner/Operator Telephone Ext: Not reported  
Owner/Operator Fax: Not reported  
Owner/Operator Email: Not reported

Owner/Operator Indicator: Operator  
Owner/Operator Name: PRECISION PATTERN INC  
Legal Status: Private  
Date Became Current: Not reported  
Date Ended Current: Not reported  
Owner/Operator Address: 2620 E G ST  
Owner/Operator City,State,Zip: TACOMA, WA 98421  
Owner/Operator Telephone: 253-572-4333  
Owner/Operator Telephone Ext: Not reported  
Owner/Operator Fax: Not reported  
Owner/Operator Email: Not reported

Owner/Operator Indicator: Owner  
Owner/Operator Name: PRECISION PATTERN INC  
Legal Status: Private  
Date Became Current: 1972-10-16 00:00:00.  
Date Ended Current: Not reported  
Owner/Operator Address: 2620 E G ST  
Owner/Operator City,State,Zip: TACOMA, WA 98421  
Owner/Operator Telephone: 253-572-4333  
Owner/Operator Telephone Ext: Not reported  
Owner/Operator Fax: Not reported  
Owner/Operator Email: Not reported

Owner/Operator Indicator: Owner  
Owner/Operator Name: AIM AEROSPACE  
Legal Status: Private  
Date Became Current: 2007-07-09 00:00:00.  
Date Ended Current: Not reported  
Owner/Operator Address: PO BOX 9011  
Owner/Operator City,State,Zip: RENTON, WA 98057  
Owner/Operator Telephone: 425-253-2750  
Owner/Operator Telephone Ext: Not reported  
Owner/Operator Fax: Not reported  
Owner/Operator Email: Not reported

Owner/Operator Indicator: Operator  
Owner/Operator Name: AIM AEROSPACE TACOMA OPERATIONS  
Legal Status: Private  
Date Became Current: Not reported  
Date Ended Current: Not reported  
Owner/Operator Address: 2620 E G ST  
Owner/Operator City,State,Zip: TACOMA, WA 98421  
Owner/Operator Telephone: 253-572-4333  
Owner/Operator Telephone Ext: Not reported  
Owner/Operator Fax: Not reported  
Owner/Operator Email: Not reported



Map ID  
Direction  
Distance  
Elevation

MAP FINDINGS

Site

Database(s)

EDR ID Number  
EPA ID Number

**AIM AEROSPACE TACOMA OPERATIONS (Continued)**

**1015751726**

Owner/Operator Indicator: Owner  
Owner/Operator Name: DON LUNDQUIST  
Legal Status: Private  
Date Became Current: Not reported  
Date Ended Current: Not reported  
Owner/Operator Address: 2620 E G ST  
Owner/Operator City,State,Zip: TACOMA, WA 98421  
Owner/Operator Telephone: 253-572-4333  
Owner/Operator Telephone Ext: Not reported  
Owner/Operator Fax: Not reported  
Owner/Operator Email: Not reported

Owner/Operator Indicator: Operator  
Owner/Operator Name: PRECISION PATTERN INC  
Legal Status: Private  
Date Became Current: 1997-01-01 00:00:00.  
Date Ended Current: Not reported  
Owner/Operator Address: 2620 E G ST  
Owner/Operator City,State,Zip: TACOMA, WA 98421-1907  
Owner/Operator Telephone: Not reported  
Owner/Operator Telephone Ext: Not reported  
Owner/Operator Fax: Not reported  
Owner/Operator Email: Not reported

Owner/Operator Indicator: Owner  
Owner/Operator Name: AIM GROUP USA  
Legal Status: Private  
Date Became Current: 2007-07-09 00:00:00.  
Date Ended Current: Not reported  
Owner/Operator Address: PO BOX 9011  
Owner/Operator City,State,Zip: RENTON, WA 98057  
Owner/Operator Telephone: 425-253-2750  
Owner/Operator Telephone Ext: Not reported  
Owner/Operator Fax: Not reported  
Owner/Operator Email: Not reported

Owner/Operator Indicator: Operator  
Owner/Operator Name: AIM AEROSPACE TACOMA OPERATIONS  
Legal Status: Private  
Date Became Current: Not reported  
Date Ended Current: Not reported  
Owner/Operator Address: 2620 E G ST  
Owner/Operator City,State,Zip: TACOMA, WA 98421  
Owner/Operator Telephone: 253-572-4333  
Owner/Operator Telephone Ext: Not reported  
Owner/Operator Fax: Not reported  
Owner/Operator Email: Not reported

Owner/Operator Indicator: Owner  
Owner/Operator Name: PRECISION PATTERN INC  
Legal Status: Private  
Date Became Current: 1996-10-16 00:00:00.  
Date Ended Current: Not reported  
Owner/Operator Address: 2620 E G ST  
Owner/Operator City,State,Zip: TACOMA, WA 98421  
Owner/Operator Telephone: 253-572-4333  
Owner/Operator Telephone Ext: Not reported



Map ID  
Direction  
Distance  
Elevation

MAP FINDINGS

Site

Database(s)

EDR ID Number  
EPA ID Number

**AIM AEROSPACE TACOMA OPERATIONS (Continued)**

**1015751726**

Owner/Operator Fax:	Not reported
Owner/Operator Email:	Not reported
Owner/Operator Indicator:	Owner
Owner/Operator Name:	PRECISION PATTERN INC
Legal Status:	Private
Date Became Current:	1996-10-16 00:00:00.
Date Ended Current:	Not reported
Owner/Operator Address:	2620 E G ST
Owner/Operator City,State,Zip:	TACOMA, WA 98421
Owner/Operator Telephone:	253-572-4333
Owner/Operator Telephone Ext:	Not reported
Owner/Operator Fax:	Not reported
Owner/Operator Email:	Not reported
Owner/Operator Indicator:	Operator
Owner/Operator Name:	PRECISION PATTERN INC
Legal Status:	Private
Date Became Current:	Not reported
Date Ended Current:	Not reported
Owner/Operator Address:	2620 E G ST
Owner/Operator City,State,Zip:	TACOMA, WA 98421
Owner/Operator Telephone:	000-000-0000
Owner/Operator Telephone Ext:	Not reported
Owner/Operator Fax:	Not reported
Owner/Operator Email:	Not reported
Owner/Operator Indicator:	Owner
Owner/Operator Name:	AIM GROUP USA
Legal Status:	Private
Date Became Current:	2007-07-09 00:00:00.
Date Ended Current:	Not reported
Owner/Operator Address:	PO BOX 9011
Owner/Operator City,State,Zip:	RENTON, WA 98057
Owner/Operator Telephone:	425-253-2750
Owner/Operator Telephone Ext:	Not reported
Owner/Operator Fax:	Not reported
Owner/Operator Email:	Not reported
Owner/Operator Indicator:	Operator
Owner/Operator Name:	PRECISION PATTERN INC
Legal Status:	Private
Date Became Current:	Not reported
Date Ended Current:	Not reported
Owner/Operator Address:	2620 E G ST
Owner/Operator City,State,Zip:	TACOMA, WA 98421
Owner/Operator Telephone:	253-572-4333
Owner/Operator Telephone Ext:	Not reported
Owner/Operator Fax:	Not reported
Owner/Operator Email:	Not reported
Owner/Operator Indicator:	Owner
Owner/Operator Name:	DON LUNDQUIST
Legal Status:	Private
Date Became Current:	Not reported
Date Ended Current:	Not reported
Owner/Operator Address:	2620 E G ST



Map ID  
Direction  
Distance  
Elevation

MAP FINDINGS

Site

Database(s)

EDR ID Number  
EPA ID Number

**AIM AEROSPACE TACOMA OPERATIONS (Continued)**

**1015751726**

Owner/Operator City,State,Zip:	TACOMA, WA 98421
Owner/Operator Telephone:	253-572-4333
Owner/Operator Telephone Ext:	Not reported
Owner/Operator Fax:	Not reported
Owner/Operator Email:	Not reported
Owner/Operator Indicator:	Operator
Owner/Operator Name:	PRECISION PATTERN INC
Legal Status:	Private
Date Became Current:	Not reported
Date Ended Current:	Not reported
Owner/Operator Address:	2620 E G ST
Owner/Operator City,State,Zip:	TACOMA, WA 98421
Owner/Operator Telephone:	253-572-4333
Owner/Operator Telephone Ext:	Not reported
Owner/Operator Fax:	Not reported
Owner/Operator Email:	Not reported
Owner/Operator Indicator:	Operator
Owner/Operator Name:	AIM AEROSPACE TACOMA OPERATIONS
Legal Status:	Private
Date Became Current:	Not reported
Date Ended Current:	Not reported
Owner/Operator Address:	2620 E G ST
Owner/Operator City,State,Zip:	TACOMA, WA 98421
Owner/Operator Telephone:	253-572-4333
Owner/Operator Telephone Ext:	Not reported
Owner/Operator Fax:	Not reported
Owner/Operator Email:	Not reported
Owner/Operator Indicator:	Owner
Owner/Operator Name:	AIM AEROSPACE
Legal Status:	Private
Date Became Current:	2007-07-09 00:00:00.
Date Ended Current:	Not reported
Owner/Operator Address:	PO BOX 9011
Owner/Operator City,State,Zip:	RENTON, WA 98057
Owner/Operator Telephone:	425-253-2750
Owner/Operator Telephone Ext:	Not reported
Owner/Operator Fax:	Not reported
Owner/Operator Email:	Not reported
Owner/Operator Indicator:	Owner
Owner/Operator Name:	PRECISION PATTERN INC
Legal Status:	Private
Date Became Current:	1972-10-16 00:00:00.
Date Ended Current:	Not reported
Owner/Operator Address:	2620 E G ST
Owner/Operator City,State,Zip:	TACOMA, WA 98421-1907
Owner/Operator Telephone:	Not reported
Owner/Operator Telephone Ext:	Not reported
Owner/Operator Fax:	Not reported
Owner/Operator Email:	Not reported
Owner/Operator Indicator:	Operator
Owner/Operator Name:	AIM AEROSPACE TACOMA OPERATIONS
Legal Status:	Private



Map ID  
Direction  
Distance  
Elevation

MAP FINDINGS

Site

Database(s)

EDR ID Number  
EPA ID Number

**AIM AEROSPACE TACOMA OPERATIONS (Continued)**

**1015751726**

Date Became Current: 1997-01-01 00:00:00.  
Date Ended Current: Not reported  
Owner/Operator Address: 2620 E G ST  
Owner/Operator City,State,Zip: TACOMA, WA 98421-1907  
Owner/Operator Telephone: 253-572-4333  
Owner/Operator Telephone Ext: Not reported  
Owner/Operator Fax: Not reported  
Owner/Operator Email: Not reported

Owner/Operator Indicator: Operator  
Owner/Operator Name: PRECISION PATTERN INC  
Legal Status: Private  
Date Became Current: Not reported  
Date Ended Current: Not reported  
Owner/Operator Address: 2620 E G ST  
Owner/Operator City,State,Zip: TACOMA, WA 98421  
Owner/Operator Telephone: 000-000-0000  
Owner/Operator Telephone Ext: Not reported  
Owner/Operator Fax: Not reported  
Owner/Operator Email: Not reported

Owner/Operator Indicator: Owner  
Owner/Operator Name: PRECISION PATTERN INC  
Legal Status: Private  
Date Became Current: Not reported  
Date Ended Current: Not reported  
Owner/Operator Address: 2620 E G ST  
Owner/Operator City,State,Zip: TACOMA, WA 98421  
Owner/Operator Telephone: 000-000-0000  
Owner/Operator Telephone Ext: Not reported  
Owner/Operator Fax: Not reported  
Owner/Operator Email: Not reported

Owner/Operator Indicator: Operator  
Owner/Operator Name: PRECISION PATTERN INC  
Legal Status: Private  
Date Became Current: Not reported  
Date Ended Current: Not reported  
Owner/Operator Address: 2620 E G ST  
Owner/Operator City,State,Zip: TACOMA, WA 98421  
Owner/Operator Telephone: 000-000-0000  
Owner/Operator Telephone Ext: Not reported  
Owner/Operator Fax: Not reported  
Owner/Operator Email: Not reported

Owner/Operator Indicator: Owner  
Owner/Operator Name: PRECISION PATTERN INC  
Legal Status: Private  
Date Became Current: 1996-10-16 00:00:00.  
Date Ended Current: Not reported  
Owner/Operator Address: 2620 E G ST  
Owner/Operator City,State,Zip: TACOMA, WA 98421  
Owner/Operator Telephone: 253-572-4333  
Owner/Operator Telephone Ext: Not reported  
Owner/Operator Fax: Not reported  
Owner/Operator Email: Not reported



Map ID  
Direction  
Distance  
Elevation

MAP FINDINGS

Site

Database(s)

EDR ID Number  
EPA ID Number

**AIM AEROSPACE TACOMA OPERATIONS (Continued)**

**1015751726**

Owner/Operator Indicator:	Operator
Owner/Operator Name:	PRECISION PATTERN INC
Legal Status:	Private
Date Became Current:	Not reported
Date Ended Current:	Not reported
Owner/Operator Address:	2620 E G ST
Owner/Operator City,State,Zip:	TACOMA, WA 98421
Owner/Operator Telephone:	000-000-0000
Owner/Operator Telephone Ext:	Not reported
Owner/Operator Fax:	Not reported
Owner/Operator Email:	Not reported
Owner/Operator Indicator:	Owner
Owner/Operator Name:	DON LUNDQUIST
Legal Status:	Private
Date Became Current:	Not reported
Date Ended Current:	Not reported
Owner/Operator Address:	2620 E G ST
Owner/Operator City,State,Zip:	TACOMA, WA 98421
Owner/Operator Telephone:	253-572-4333
Owner/Operator Telephone Ext:	Not reported
Owner/Operator Fax:	Not reported
Owner/Operator Email:	Not reported
Owner/Operator Indicator:	Owner
Owner/Operator Name:	DON LUNDQUIST
Legal Status:	Private
Date Became Current:	Not reported
Date Ended Current:	Not reported
Owner/Operator Address:	2620 E G ST
Owner/Operator City,State,Zip:	TACOMA, WA 98421
Owner/Operator Telephone:	253-572-4333
Owner/Operator Telephone Ext:	Not reported
Owner/Operator Fax:	Not reported
Owner/Operator Email:	Not reported
Owner/Operator Indicator:	Owner
Owner/Operator Name:	DON LUNDQUIST
Legal Status:	Private
Date Became Current:	Not reported
Date Ended Current:	Not reported
Owner/Operator Address:	2620 E G ST
Owner/Operator City,State,Zip:	TACOMA, WA 98421
Owner/Operator Telephone:	253-572-4333
Owner/Operator Telephone Ext:	Not reported
Owner/Operator Fax:	Not reported
Owner/Operator Email:	Not reported
Owner/Operator Indicator:	Operator
Owner/Operator Name:	AIM AEROSPACE TACOMA OPERATIONS
Legal Status:	Private
Date Became Current:	Not reported
Date Ended Current:	Not reported
Owner/Operator Address:	2620 E G ST
Owner/Operator City,State,Zip:	TACOMA, WA 98421
Owner/Operator Telephone:	253-572-4333
Owner/Operator Telephone Ext:	Not reported



Map ID  
Direction  
Distance  
Elevation

MAP FINDINGS

Site

Database(s)

EDR ID Number  
EPA ID Number

**AIM AEROSPACE TACOMA OPERATIONS (Continued)**

**1015751726**

Owner/Operator Fax: Not reported  
Owner/Operator Email: Not reported

**Historic Generators:**

Receive Date: 2010-03-01 00:00:00.0  
Handler Name: PRECISION PATTERN INC  
Federal Waste Generator Description: Not a generator, verified  
State District Owner: WA  
Large Quantity Handler of Universal Waste: No  
Recognized Trader Importer: No  
Recognized Trader Exporter: No  
Spent Lead Acid Battery Importer: No  
Spent Lead Acid Battery Exporter: No  
Current Record: No  
Non Storage Recycler Activity: Not reported  
Electronic Manifest Broker: Not reported

Receive Date: 2012-02-06 00:00:00.0  
Handler Name: AIM AEROSPACE TACOMA OPERATIONS  
Federal Waste Generator Description: Not a generator, verified  
State District Owner: WA  
Large Quantity Handler of Universal Waste: No  
Recognized Trader Importer: No  
Recognized Trader Exporter: No  
Spent Lead Acid Battery Importer: No  
Spent Lead Acid Battery Exporter: No  
Current Record: No  
Non Storage Recycler Activity: Not reported  
Electronic Manifest Broker: Not reported

Receive Date: 2004-03-31 00:00:00.0  
Handler Name: PRECISION PATTERN INC  
Federal Waste Generator Description: Not a generator, verified  
State District Owner: WA  
Large Quantity Handler of Universal Waste: No  
Recognized Trader Importer: No  
Recognized Trader Exporter: No  
Spent Lead Acid Battery Importer: No  
Spent Lead Acid Battery Exporter: No  
Current Record: No  
Non Storage Recycler Activity: Not reported  
Electronic Manifest Broker: Not reported

Receive Date: 2011-03-02 00:00:00.0  
Handler Name: AIM AEROSPACE TACOMA OPERATIONS  
Federal Waste Generator Description: Small Quantity Generator  
State District Owner: WA  
Large Quantity Handler of Universal Waste: No  
Recognized Trader Importer: No  
Recognized Trader Exporter: No  
Spent Lead Acid Battery Importer: No  
Spent Lead Acid Battery Exporter: No  
Current Record: No  
Non Storage Recycler Activity: Not reported  
Electronic Manifest Broker: Not reported

Receive Date: 2013-07-19 00:00:00.0



Map ID  
Direction  
Distance  
Elevation

MAP FINDINGS

Site

Database(s)

EDR ID Number  
EPA ID Number

**AIM AEROSPACE TACOMA OPERATIONS (Continued)**

**1015751726**

Handler Name:	AIM AEROSPACE TACOMA OPERATIONS
Federal Waste Generator Description:	Not a generator, verified
State District Owner:	WA
Large Quantity Handler of Universal Waste:	No
Recognized Trader Importer:	No
Recognized Trader Exporter:	No
Spent Lead Acid Battery Importer:	No
Spent Lead Acid Battery Exporter:	No
Current Record:	Yes
Non Storage Recycler Activity:	Not reported
Electronic Manifest Broker:	Not reported

Receive Date:	1993-12-31 00:00:00.0
Handler Name:	PRECISION PATTERN INC
Federal Waste Generator Description:	Small Quantity Generator
State District Owner:	WA
Large Quantity Handler of Universal Waste:	No
Recognized Trader Importer:	No
Recognized Trader Exporter:	No
Spent Lead Acid Battery Importer:	No
Spent Lead Acid Battery Exporter:	No
Current Record:	No
Non Storage Recycler Activity:	Not reported
Electronic Manifest Broker:	Not reported

Receive Date:	1994-01-01 00:00:00.0
Handler Name:	PRECISION PATTERN INC
Federal Waste Generator Description:	Not a generator, verified
State District Owner:	WA
Large Quantity Handler of Universal Waste:	No
Recognized Trader Importer:	No
Recognized Trader Exporter:	No
Spent Lead Acid Battery Importer:	No
Spent Lead Acid Battery Exporter:	No
Current Record:	No
Non Storage Recycler Activity:	Not reported
Electronic Manifest Broker:	Not reported

Receive Date:	1995-01-01 00:00:00.0
Handler Name:	PRECISION PATTERN INC
Federal Waste Generator Description:	Not a generator, verified
State District Owner:	WA
Large Quantity Handler of Universal Waste:	No
Recognized Trader Importer:	No
Recognized Trader Exporter:	No
Spent Lead Acid Battery Importer:	No
Spent Lead Acid Battery Exporter:	No
Current Record:	No
Non Storage Recycler Activity:	Not reported
Electronic Manifest Broker:	Not reported

Receive Date:	1996-02-13 00:00:00.0
Handler Name:	PRECISION PATTERN INC
Federal Waste Generator Description:	Small Quantity Generator
State District Owner:	WA
Large Quantity Handler of Universal Waste:	No
Recognized Trader Importer:	No



Map ID  
Direction  
Distance  
Elevation

MAP FINDINGS

Site

Database(s)

EDR ID Number  
EPA ID Number

**AIM AEROSPACE TACOMA OPERATIONS (Continued)**

**1015751726**

Recognized Trader Exporter:	No
Spent Lead Acid Battery Importer:	No
Spent Lead Acid Battery Exporter:	No
Current Record:	No
Non Storage Recycler Activity:	Not reported
Electronic Manifest Broker:	Not reported
Receive Date:	1997-02-06 00:00:00.0
Handler Name:	PRECISION PATTERN INC
Federal Waste Generator Description:	Conditionally Exempt Small Quantity Generator
State District Owner:	WA
Large Quantity Handler of Universal Waste:	No
Recognized Trader Importer:	No
Recognized Trader Exporter:	No
Spent Lead Acid Battery Importer:	No
Spent Lead Acid Battery Exporter:	No
Current Record:	No
Non Storage Recycler Activity:	Not reported
Electronic Manifest Broker:	Not reported
Receive Date:	1998-02-02 00:00:00.0
Handler Name:	PRECISION PATTERN INC
Federal Waste Generator Description:	Conditionally Exempt Small Quantity Generator
State District Owner:	WA
Large Quantity Handler of Universal Waste:	No
Recognized Trader Importer:	No
Recognized Trader Exporter:	No
Spent Lead Acid Battery Importer:	No
Spent Lead Acid Battery Exporter:	No
Current Record:	No
Non Storage Recycler Activity:	Not reported
Electronic Manifest Broker:	Not reported
Receive Date:	1999-01-06 00:00:00.0
Handler Name:	PRECISION PATTERN INC
Federal Waste Generator Description:	Conditionally Exempt Small Quantity Generator
State District Owner:	WA
Large Quantity Handler of Universal Waste:	No
Recognized Trader Importer:	No
Recognized Trader Exporter:	No
Spent Lead Acid Battery Importer:	No
Spent Lead Acid Battery Exporter:	No
Current Record:	No
Non Storage Recycler Activity:	Not reported
Electronic Manifest Broker:	Not reported
Receive Date:	2001-06-04 00:00:00.0
Handler Name:	PRECISION PATTERN INC
Federal Waste Generator Description:	Conditionally Exempt Small Quantity Generator
State District Owner:	WA
Large Quantity Handler of Universal Waste:	No
Recognized Trader Importer:	No
Recognized Trader Exporter:	No
Spent Lead Acid Battery Importer:	No
Spent Lead Acid Battery Exporter:	No
Current Record:	No
Non Storage Recycler Activity:	Not reported



Map ID  
Direction  
Distance  
Elevation

MAP FINDINGS

Site

Database(s)

EDR ID Number  
EPA ID Number

**AIM AEROSPACE TACOMA OPERATIONS (Continued)**

**1015751726**

Electronic Manifest Broker:	Not reported
Receive Date:	2002-03-01 00:00:00.0
Handler Name:	PRECISION PATTERN INC
Federal Waste Generator Description:	Conditionally Exempt Small Quantity Generator
State District Owner:	WA
Large Quantity Handler of Universal Waste:	No
Recognized Trader Importer:	No
Recognized Trader Exporter:	No
Spent Lead Acid Battery Importer:	No
Spent Lead Acid Battery Exporter:	No
Current Record:	No
Non Storage Recycler Activity:	Not reported
Electronic Manifest Broker:	Not reported
Receive Date:	2003-04-11 00:00:00.0
Handler Name:	PRECISION PATTERN INC
Federal Waste Generator Description:	Conditionally Exempt Small Quantity Generator
State District Owner:	WA
Large Quantity Handler of Universal Waste:	No
Recognized Trader Importer:	No
Recognized Trader Exporter:	No
Spent Lead Acid Battery Importer:	No
Spent Lead Acid Battery Exporter:	No
Current Record:	No
Non Storage Recycler Activity:	Not reported
Electronic Manifest Broker:	Not reported
Receive Date:	2004-03-31 00:00:00.0
Handler Name:	PRECISION PATTERN INC
Federal Waste Generator Description:	Not a generator, verified
State District Owner:	WA
Large Quantity Handler of Universal Waste:	No
Recognized Trader Importer:	No
Recognized Trader Exporter:	No
Spent Lead Acid Battery Importer:	No
Spent Lead Acid Battery Exporter:	No
Current Record:	No
Non Storage Recycler Activity:	Not reported
Electronic Manifest Broker:	Not reported
Receive Date:	2004-03-31 00:00:00.0
Handler Name:	PRECISION PATTERN INC
Federal Waste Generator Description:	Not a generator, verified
State District Owner:	WA
Large Quantity Handler of Universal Waste:	No
Recognized Trader Importer:	No
Recognized Trader Exporter:	No
Spent Lead Acid Battery Importer:	No
Spent Lead Acid Battery Exporter:	No
Current Record:	No
Non Storage Recycler Activity:	Not reported
Electronic Manifest Broker:	Not reported
Receive Date:	2005-04-01 00:00:00.0
Handler Name:	PRECISION PATTERN INC
Federal Waste Generator Description:	Small Quantity Generator



Map ID  
Direction  
Distance  
Elevation

MAP FINDINGS

Site

Database(s)

EDR ID Number  
EPA ID Number

**AIM AEROSPACE TACOMA OPERATIONS (Continued)**

**1015751726**

State District Owner:	WA
Large Quantity Handler of Universal Waste:	No
Recognized Trader Importer:	No
Recognized Trader Exporter:	No
Spent Lead Acid Battery Importer:	No
Spent Lead Acid Battery Exporter:	No
Current Record:	No
Non Storage Recycler Activity:	Not reported
Electronic Manifest Broker:	Not reported
Receive Date:	2006-04-28 00:00:00.0
Handler Name:	PRECISION PATTERN INC
Federal Waste Generator Description:	Conditionally Exempt Small Quantity Generator
State District Owner:	WA
Large Quantity Handler of Universal Waste:	No
Recognized Trader Importer:	No
Recognized Trader Exporter:	No
Spent Lead Acid Battery Importer:	No
Spent Lead Acid Battery Exporter:	No
Current Record:	No
Non Storage Recycler Activity:	Not reported
Electronic Manifest Broker:	Not reported
Receive Date:	2007-02-19 00:00:00.0
Handler Name:	PRECISION PATTERN INC
Federal Waste Generator Description:	Conditionally Exempt Small Quantity Generator
State District Owner:	WA
Large Quantity Handler of Universal Waste:	No
Recognized Trader Importer:	No
Recognized Trader Exporter:	No
Spent Lead Acid Battery Importer:	No
Spent Lead Acid Battery Exporter:	No
Current Record:	No
Non Storage Recycler Activity:	Not reported
Electronic Manifest Broker:	Not reported
Receive Date:	2008-02-05 00:00:00.0
Handler Name:	PRECISION PATTERN INC
Federal Waste Generator Description:	Conditionally Exempt Small Quantity Generator
State District Owner:	WA
Large Quantity Handler of Universal Waste:	No
Recognized Trader Importer:	No
Recognized Trader Exporter:	No
Spent Lead Acid Battery Importer:	No
Spent Lead Acid Battery Exporter:	No
Current Record:	No
Non Storage Recycler Activity:	Not reported
Electronic Manifest Broker:	Not reported
Receive Date:	2008-02-08 00:00:00.0
Handler Name:	PRECISION PATTERN INC
Federal Waste Generator Description:	Conditionally Exempt Small Quantity Generator
State District Owner:	WA
Large Quantity Handler of Universal Waste:	No
Recognized Trader Importer:	No
Recognized Trader Exporter:	No
Spent Lead Acid Battery Importer:	No



Map ID  
Direction  
Distance  
Elevation

MAP FINDINGS

Site

Database(s)

EDR ID Number  
EPA ID Number

**AIM AEROSPACE TACOMA OPERATIONS (Continued)**

**1015751726**

Spent Lead Acid Battery Exporter:	No
Current Record:	No
Non Storage Recycler Activity:	Not reported
Electronic Manifest Broker:	Not reported
Receive Date:	2008-02-14 00:00:00.0
Handler Name:	PRECISION PATTERN INC
Federal Waste Generator Description:	Conditionally Exempt Small Quantity Generator
State District Owner:	WA
Large Quantity Handler of Universal Waste:	No
Recognized Trader Importer:	No
Recognized Trader Exporter:	No
Spent Lead Acid Battery Importer:	No
Spent Lead Acid Battery Exporter:	No
Current Record:	No
Non Storage Recycler Activity:	Not reported
Electronic Manifest Broker:	Not reported
Receive Date:	2008-05-06 00:00:00.0
Handler Name:	PRECISION PATTERN INC
Federal Waste Generator Description:	Conditionally Exempt Small Quantity Generator
State District Owner:	WA
Large Quantity Handler of Universal Waste:	No
Recognized Trader Importer:	No
Recognized Trader Exporter:	No
Spent Lead Acid Battery Importer:	No
Spent Lead Acid Battery Exporter:	No
Current Record:	No
Non Storage Recycler Activity:	Not reported
Electronic Manifest Broker:	Not reported
Receive Date:	2009-03-16 00:00:00.0
Handler Name:	PRECISION PATTERN INC
Federal Waste Generator Description:	Conditionally Exempt Small Quantity Generator
State District Owner:	WA
Large Quantity Handler of Universal Waste:	No
Recognized Trader Importer:	No
Recognized Trader Exporter:	No
Spent Lead Acid Battery Importer:	No
Spent Lead Acid Battery Exporter:	No
Current Record:	No
Non Storage Recycler Activity:	Not reported
Electronic Manifest Broker:	Not reported
Receive Date:	2010-03-01 00:00:00.0
Handler Name:	PRECISION PATTERN INC
Federal Waste Generator Description:	Not a generator, verified
State District Owner:	WA
Large Quantity Handler of Universal Waste:	No
Recognized Trader Importer:	No
Recognized Trader Exporter:	No
Spent Lead Acid Battery Importer:	No
Spent Lead Acid Battery Exporter:	No
Current Record:	No
Non Storage Recycler Activity:	Not reported
Electronic Manifest Broker:	Not reported



Map ID  
Direction  
Distance  
Elevation

MAP FINDINGS

Site

Database(s)

EDR ID Number  
EPA ID Number

**AIM AEROSPACE TACOMA OPERATIONS (Continued)**

**1015751726**

Receive Date: 2011-02-24 00:00:00.0  
Handler Name: PRECISION PATTERN INC  
Federal Waste Generator Description: Conditionally Exempt Small Quantity Generator  
State District Owner: WA  
Large Quantity Handler of Universal Waste: No  
Recognized Trader Importer: No  
Recognized Trader Exporter: No  
Spent Lead Acid Battery Importer: No  
Spent Lead Acid Battery Exporter: No  
Current Record: No  
Non Storage Recycler Activity: Not reported  
Electronic Manifest Broker: Not reported

Receive Date: 2011-02-28 00:00:00.0  
Handler Name: PRECISION PATTERN INC  
Federal Waste Generator Description: Small Quantity Generator  
State District Owner: WA  
Large Quantity Handler of Universal Waste: No  
Recognized Trader Importer: No  
Recognized Trader Exporter: No  
Spent Lead Acid Battery Importer: No  
Spent Lead Acid Battery Exporter: No  
Current Record: No  
Non Storage Recycler Activity: Not reported  
Electronic Manifest Broker: Not reported

Receive Date: 2011-03-02 00:00:00.0  
Handler Name: AIM AEROSPACE TACOMA OPERATIONS  
Federal Waste Generator Description: Small Quantity Generator  
State District Owner: WA  
Large Quantity Handler of Universal Waste: No  
Recognized Trader Importer: No  
Recognized Trader Exporter: No  
Spent Lead Acid Battery Importer: No  
Spent Lead Acid Battery Exporter: No  
Current Record: No  
Non Storage Recycler Activity: Not reported  
Electronic Manifest Broker: Not reported

Receive Date: 2012-02-06 00:00:00.0  
Handler Name: AIM AEROSPACE TACOMA OPERATIONS  
Federal Waste Generator Description: Not a generator, verified  
State District Owner: WA  
Large Quantity Handler of Universal Waste: No  
Recognized Trader Importer: No  
Recognized Trader Exporter: No  
Spent Lead Acid Battery Importer: No  
Spent Lead Acid Battery Exporter: No  
Current Record: No  
Non Storage Recycler Activity: Not reported  
Electronic Manifest Broker: Not reported

Receive Date: 2013-01-07 00:00:00.0  
Handler Name: AIM AEROSPACE TACOMA OPERATIONS  
Federal Waste Generator Description: Small Quantity Generator  
State District Owner: WA  
Large Quantity Handler of Universal Waste: No



Map ID  
Direction  
Distance  
Elevation

MAP FINDINGS

Site

Database(s)

EDR ID Number  
EPA ID Number

**AIM AEROSPACE TACOMA OPERATIONS (Continued)**

**1015751726**

Recognized Trader Importer: No  
Recognized Trader Exporter: No  
Spent Lead Acid Battery Importer: No  
Spent Lead Acid Battery Exporter: No  
Current Record: No  
Non Storage Recycler Activity: Not reported  
Electronic Manifest Broker: Not reported

Receive Date: 2013-07-18 00:00:00.0  
Handler Name: AIM AEROSPACE TACOMA OPERATIONS  
Federal Waste Generator Description: Not a generator, verified  
State District Owner: WA  
Large Quantity Handler of Universal Waste: No  
Recognized Trader Importer: No  
Recognized Trader Exporter: No  
Spent Lead Acid Battery Importer: No  
Spent Lead Acid Battery Exporter: No  
Current Record: No  
Non Storage Recycler Activity: Not reported  
Electronic Manifest Broker: Not reported

Receive Date: 2003-12-31 00:00:00.0  
Handler Name: PRECISION PATTERN INC  
Federal Waste Generator Description: Not a generator, verified  
State District Owner: WA  
Large Quantity Handler of Universal Waste: No  
Recognized Trader Importer: No  
Recognized Trader Exporter: No  
Spent Lead Acid Battery Importer: No  
Spent Lead Acid Battery Exporter: No  
Current Record: No  
Non Storage Recycler Activity: Not reported  
Electronic Manifest Broker: Not reported

Receive Date: 2005-12-31 00:00:00.0  
Handler Name: PRECISION PATTERN INC  
Federal Waste Generator Description: Not a generator, verified  
State District Owner: WA  
Large Quantity Handler of Universal Waste: No  
Recognized Trader Importer: No  
Recognized Trader Exporter: No  
Spent Lead Acid Battery Importer: No  
Spent Lead Acid Battery Exporter: No  
Current Record: No  
Non Storage Recycler Activity: Not reported  
Electronic Manifest Broker: Not reported

Receive Date: 2007-12-31 00:00:00.0  
Handler Name: PRECISION PATTERN INC  
Federal Waste Generator Description: Not a generator, verified  
State District Owner: WA  
Large Quantity Handler of Universal Waste: No  
Recognized Trader Importer: No  
Recognized Trader Exporter: No  
Spent Lead Acid Battery Importer: No  
Spent Lead Acid Battery Exporter: No  
Current Record: No



Map ID  
Direction  
Distance  
Elevation

MAP FINDINGS

Site

Database(s)

EDR ID Number  
EPA ID Number

**AIM AEROSPACE TACOMA OPERATIONS (Continued)**

**1015751726**

Non Storage Recycler Activity: Not reported  
Electronic Manifest Broker: Not reported

List of NAICS Codes and Descriptions:

NAICS Code: 332997  
NAICS Description: INDUSTRIAL PATTERN MANUFACTURING

Facility Has Received Notices of Violation:

Found Violation:	No
Agency Which Determined Violation:	Not reported
Violation Short Description:	Not reported
Date Violation was Determined:	Not reported
Actual Return to Compliance Date:	Not reported
Return to Compliance Qualifier:	Not reported
Violation Responsible Agency:	Not reported
Scheduled Compliance Date:	Not reported
Enforcement Identifier:	Not reported
Date of Enforcement Action:	Not reported
Enforcement Responsible Agency:	Not reported
Enforcement Docket Number:	Not reported
Enforcement Attorney:	Not reported
Corrective Action Component:	Not reported
Appeal Initiated Date:	Not reported
Appeal Resolution Date:	Not reported
Disposition Status Date:	Not reported
Disposition Status:	Not reported
Disposition Status Description:	Not reported
Consent/Final Order Sequence Number:	Not reported
Consent/Final Order Respondent Name:	Not reported
Consent/Final Order Lead Agency:	Not reported
Enforcement Type:	Not reported
Enforcement Responsible Person:	Not reported
Enforcement Responsible Sub-Organization:	Not reported
SEP Sequence Number:	Not reported
SEP Expenditure Amount:	Not reported
SEP Scheduled Completion Date:	Not reported
SEP Actual Date:	Not reported
SEP Defaulted Date:	Not reported
SEP Type:	Not reported
SEP Type Description:	Not reported
Proposed Amount:	Not reported
Final Monetary Amount:	Not reported
Paid Amount:	Not reported
Final Count:	Not reported
Final Amount:	Not reported
Found Violation:	Yes
Agency Which Determined Violation:	State
Violation Short Description:	Generators - General
Date Violation was Determined:	1993-04-15 00:00:00.0
Actual Return to Compliance Date:	1993-04-15 00:00:00.0
Return to Compliance Qualifier:	Observed
Violation Responsible Agency:	State
Scheduled Compliance Date:	1993-04-15 00:00:00.0
Enforcement Identifier:	000
Date of Enforcement Action:	1993-04-15 00:00:00.0



Map ID  
Direction  
Distance  
Elevation

MAP FINDINGS

Site

Database(s)

EDR ID Number  
EPA ID Number

**AIM AEROSPACE TACOMA OPERATIONS (Continued)**

**1015751726**

Enforcement Responsible Agency:	State
Enforcement Docket Number:	Not reported
Enforcement Attorney:	WA
Corrective Action Component:	No
Appeal Initiated Date:	Not reported
Appeal Resolution Date:	Not reported
Disposition Status Date:	Not reported
Disposition Status:	Not reported
Disposition Status Description:	Not reported
Consent/Final Order Sequence Number:	Not reported
Consent/Final Order Respondent Name:	Not reported
Consent/Final Order Lead Agency:	Not reported
Enforcement Type:	WRITTEN INFORMAL
Enforcement Responsible Person:	WANAS
Enforcement Responsible Sub-Organization:	SW
SEP Sequence Number:	Not reported
SEP Expenditure Amount:	Not reported
SEP Scheduled Completion Date:	Not reported
SEP Actual Date:	Not reported
SEP Defaulted Date:	Not reported
SEP Type:	Not reported
SEP Type Description:	Not reported
Proposed Amount:	Not reported
Final Monetary Amount:	Not reported
Paid Amount:	Not reported
Final Count:	Not reported
Final Amount:	Not reported
Found Violation:	Yes
Agency Which Determined Violation:	State
Violation Short Description:	Generators - General
Date Violation was Determined:	1993-04-15 00:00:00.0
Actual Return to Compliance Date:	1993-07-04 00:00:00.0
Return to Compliance Qualifier:	Observed
Violation Responsible Agency:	State
Scheduled Compliance Date:	1993-06-26 00:00:00.0
Enforcement Identifier:	000
Date of Enforcement Action:	1993-04-15 00:00:00.0
Enforcement Responsible Agency:	State
Enforcement Docket Number:	Not reported
Enforcement Attorney:	WA
Corrective Action Component:	No
Appeal Initiated Date:	Not reported
Appeal Resolution Date:	Not reported
Disposition Status Date:	Not reported
Disposition Status:	Not reported
Disposition Status Description:	Not reported
Consent/Final Order Sequence Number:	Not reported
Consent/Final Order Respondent Name:	Not reported
Consent/Final Order Lead Agency:	Not reported
Enforcement Type:	WRITTEN INFORMAL
Enforcement Responsible Person:	WANAS
Enforcement Responsible Sub-Organization:	SW
SEP Sequence Number:	Not reported
SEP Expenditure Amount:	Not reported
SEP Scheduled Completion Date:	Not reported
SEP Actual Date:	Not reported



Map ID  
Direction  
Distance  
Elevation

MAP FINDINGS

Site

Database(s)

EDR ID Number  
EPA ID Number

**AIM AEROSPACE TACOMA OPERATIONS (Continued)**

**1015751726**

SEP Defaulted Date: Not reported  
SEP Type: Not reported  
SEP Type Description: Not reported  
Proposed Amount: Not reported  
Final Monetary Amount: Not reported  
Paid Amount: Not reported  
Final Count: Not reported  
Final Amount: Not reported

Found Violation: No  
Agency Which Determined Violation: Not reported  
Violation Short Description: Not reported  
Date Violation was Determined: Not reported  
Actual Return to Compliance Date: Not reported  
Return to Compliance Qualifier: Not reported  
Violation Responsible Agency: Not reported  
Scheduled Compliance Date: Not reported  
Enforcement Identifier: Not reported  
Date of Enforcement Action: Not reported  
Enforcement Responsible Agency: Not reported  
Enforcement Docket Number: Not reported  
Enforcement Attorney: Not reported  
Corrective Action Component: Not reported  
Appeal Initiated Date: Not reported  
Appeal Resolution Date: Not reported  
Disposition Status Date: Not reported  
Disposition Status: Not reported  
Disposition Status Description: Not reported  
Consent/Final Order Sequence Number: Not reported  
Consent/Final Order Respondent Name: Not reported  
Consent/Final Order Lead Agency: Not reported  
Enforcement Type: Not reported  
Enforcement Responsible Person: Not reported  
Enforcement Responsible Sub-Organization: Not reported  
SEP Sequence Number: Not reported  
SEP Expenditure Amount: Not reported  
SEP Scheduled Completion Date: Not reported  
SEP Actual Date: Not reported  
SEP Defaulted Date: Not reported  
SEP Type: Not reported  
SEP Type Description: Not reported  
Proposed Amount: Not reported  
Final Monetary Amount: Not reported  
Paid Amount: Not reported  
Final Count: Not reported  
Final Amount: Not reported

Found Violation: No  
Agency Which Determined Violation: Not reported  
Violation Short Description: Not reported  
Date Violation was Determined: Not reported  
Actual Return to Compliance Date: Not reported  
Return to Compliance Qualifier: Not reported  
Violation Responsible Agency: Not reported  
Scheduled Compliance Date: Not reported  
Enforcement Identifier: Not reported  
Date of Enforcement Action: Not reported



Map ID  
Direction  
Distance  
Elevation

MAP FINDINGS

Site

Database(s)

EDR ID Number  
EPA ID Number

**AIM AEROSPACE TACOMA OPERATIONS (Continued)**

**1015751726**

Enforcement Responsible Agency:	Not reported
Enforcement Docket Number:	Not reported
Enforcement Attorney:	Not reported
Corrective Action Component:	Not reported
Appeal Initiated Date:	Not reported
Appeal Resolution Date:	Not reported
Disposition Status Date:	Not reported
Disposition Status:	Not reported
Disposition Status Description:	Not reported
Consent/Final Order Sequence Number:	Not reported
Consent/Final Order Respondent Name:	Not reported
Consent/Final Order Lead Agency:	Not reported
Enforcement Type:	Not reported
Enforcement Responsible Person:	Not reported
Enforcement Responsible Sub-Organization:	Not reported
SEP Sequence Number:	Not reported
SEP Expenditure Amount:	Not reported
SEP Scheduled Completion Date:	Not reported
SEP Actual Date:	Not reported
SEP Defaulted Date:	Not reported
SEP Type:	Not reported
SEP Type Description:	Not reported
Proposed Amount:	Not reported
Final Monetary Amount:	Not reported
Paid Amount:	Not reported
Final Count:	Not reported
Final Amount:	Not reported
Found Violation:	Yes
Agency Which Determined Violation:	State
Violation Short Description:	Generators - General
Date Violation was Determined:	2005-02-11 00:00:00.0
Actual Return to Compliance Date:	2005-03-09 00:00:00.0
Return to Compliance Qualifier:	Documented
Violation Responsible Agency:	State
Scheduled Compliance Date:	Not reported
Enforcement Identifier:	001
Date of Enforcement Action:	2005-03-01 00:00:00.0
Enforcement Responsible Agency:	State
Enforcement Docket Number:	Not reported
Enforcement Attorney:	Not reported
Corrective Action Component:	No
Appeal Initiated Date:	Not reported
Appeal Resolution Date:	Not reported
Disposition Status Date:	Not reported
Disposition Status:	Not reported
Disposition Status Description:	Not reported
Consent/Final Order Sequence Number:	Not reported
Consent/Final Order Respondent Name:	Not reported
Consent/Final Order Lead Agency:	Not reported
Enforcement Type:	WRITTEN INFORMAL
Enforcement Responsible Person:	WAEPF
Enforcement Responsible Sub-Organization:	SW
SEP Sequence Number:	Not reported
SEP Expenditure Amount:	Not reported
SEP Scheduled Completion Date:	Not reported
SEP Actual Date:	Not reported



Map ID  
Direction  
Distance  
Elevation

MAP FINDINGS

Site

Database(s)

EDR ID Number  
EPA ID Number

**AIM AEROSPACE TACOMA OPERATIONS (Continued)**

**1015751726**

SEP Defaulted Date:	Not reported
SEP Type:	Not reported
SEP Type Description:	Not reported
Proposed Amount:	Not reported
Final Monetary Amount:	Not reported
Paid Amount:	Not reported
Final Count:	Not reported
Final Amount:	Not reported
Found Violation:	Yes
Agency Which Determined Violation:	State
Violation Short Description:	Generators - General
Date Violation was Determined:	1993-04-15 00:00:00.0
Actual Return to Compliance Date:	1993-04-15 00:00:00.0
Return to Compliance Qualifier:	Observed
Violation Responsible Agency:	State
Scheduled Compliance Date:	1993-04-15 00:00:00.0
Enforcement Identifier:	000
Date of Enforcement Action:	1993-04-15 00:00:00.0
Enforcement Responsible Agency:	State
Enforcement Docket Number:	Not reported
Enforcement Attorney:	WA
Corrective Action Component:	No
Appeal Initiated Date:	Not reported
Appeal Resolution Date:	Not reported
Disposition Status Date:	Not reported
Disposition Status:	Not reported
Disposition Status Description:	Not reported
Consent/Final Order Sequence Number:	Not reported
Consent/Final Order Respondent Name:	Not reported
Consent/Final Order Lead Agency:	Not reported
Enforcement Type:	WRITTEN INFORMAL
Enforcement Responsible Person:	WANAS
Enforcement Responsible Sub-Organization:	SW
SEP Sequence Number:	Not reported
SEP Expenditure Amount:	Not reported
SEP Scheduled Completion Date:	Not reported
SEP Actual Date:	Not reported
SEP Defaulted Date:	Not reported
SEP Type:	Not reported
SEP Type Description:	Not reported
Proposed Amount:	Not reported
Final Monetary Amount:	Not reported
Paid Amount:	Not reported
Final Count:	Not reported
Final Amount:	Not reported
Found Violation:	Yes
Agency Which Determined Violation:	State
Violation Short Description:	Generators - General
Date Violation was Determined:	1993-04-15 00:00:00.0
Actual Return to Compliance Date:	1993-04-15 00:00:00.0
Return to Compliance Qualifier:	Observed
Violation Responsible Agency:	State
Scheduled Compliance Date:	1993-04-15 00:00:00.0
Enforcement Identifier:	000
Date of Enforcement Action:	1993-04-15 00:00:00.0



Map ID  
Direction  
Distance  
Elevation

MAP FINDINGS

Site

Database(s)

EDR ID Number  
EPA ID Number

**AIM AEROSPACE TACOMA OPERATIONS (Continued)**

**1015751726**

Enforcement Responsible Agency:	State
Enforcement Docket Number:	Not reported
Enforcement Attorney:	WA
Corrective Action Component:	No
Appeal Initiated Date:	Not reported
Appeal Resolution Date:	Not reported
Disposition Status Date:	Not reported
Disposition Status:	Not reported
Disposition Status Description:	Not reported
Consent/Final Order Sequence Number:	Not reported
Consent/Final Order Respondent Name:	Not reported
Consent/Final Order Lead Agency:	Not reported
Enforcement Type:	WRITTEN INFORMAL
Enforcement Responsible Person:	WANAS
Enforcement Responsible Sub-Organization:	SW
SEP Sequence Number:	Not reported
SEP Expenditure Amount:	Not reported
SEP Scheduled Completion Date:	Not reported
SEP Actual Date:	Not reported
SEP Defaulted Date:	Not reported
SEP Type:	Not reported
SEP Type Description:	Not reported
Proposed Amount:	Not reported
Final Monetary Amount:	Not reported
Paid Amount:	Not reported
Final Count:	Not reported
Final Amount:	Not reported
Found Violation:	No
Agency Which Determined Violation:	Not reported
Violation Short Description:	Not reported
Date Violation was Determined:	Not reported
Actual Return to Compliance Date:	Not reported
Return to Compliance Qualifier:	Not reported
Violation Responsible Agency:	Not reported
Scheduled Compliance Date:	Not reported
Enforcement Identifier:	Not reported
Date of Enforcement Action:	Not reported
Enforcement Responsible Agency:	Not reported
Enforcement Docket Number:	Not reported
Enforcement Attorney:	Not reported
Corrective Action Component:	Not reported
Appeal Initiated Date:	Not reported
Appeal Resolution Date:	Not reported
Disposition Status Date:	Not reported
Disposition Status:	Not reported
Disposition Status Description:	Not reported
Consent/Final Order Sequence Number:	Not reported
Consent/Final Order Respondent Name:	Not reported
Consent/Final Order Lead Agency:	Not reported
Enforcement Type:	Not reported
Enforcement Responsible Person:	Not reported
Enforcement Responsible Sub-Organization:	Not reported
SEP Sequence Number:	Not reported
SEP Expenditure Amount:	Not reported
SEP Scheduled Completion Date:	Not reported
SEP Actual Date:	Not reported



Map ID  
Direction  
Distance  
Elevation

MAP FINDINGS

Site

Database(s)

EDR ID Number  
EPA ID Number

**AIM AEROSPACE TACOMA OPERATIONS (Continued)**

**1015751726**

SEP Defaulted Date:	Not reported
SEP Type:	Not reported
SEP Type Description:	Not reported
Proposed Amount:	Not reported
Final Monetary Amount:	Not reported
Paid Amount:	Not reported
Final Count:	Not reported
Final Amount:	Not reported
Found Violation:	Yes
Agency Which Determined Violation:	State
Violation Short Description:	Generators - General
Date Violation was Determined:	2005-02-11 00:00:00.0
Actual Return to Compliance Date:	2005-02-23 00:00:00.0
Return to Compliance Qualifier:	Documented
Violation Responsible Agency:	State
Scheduled Compliance Date:	Not reported
Enforcement Identifier:	001
Date of Enforcement Action:	2005-03-01 00:00:00.0
Enforcement Responsible Agency:	State
Enforcement Docket Number:	Not reported
Enforcement Attorney:	Not reported
Corrective Action Component:	No
Appeal Initiated Date:	Not reported
Appeal Resolution Date:	Not reported
Disposition Status Date:	Not reported
Disposition Status:	Not reported
Disposition Status Description:	Not reported
Consent/Final Order Sequence Number:	Not reported
Consent/Final Order Respondent Name:	Not reported
Consent/Final Order Lead Agency:	Not reported
Enforcement Type:	WRITTEN INFORMAL
Enforcement Responsible Person:	WAEPF
Enforcement Responsible Sub-Organization:	SW
SEP Sequence Number:	Not reported
SEP Expenditure Amount:	Not reported
SEP Scheduled Completion Date:	Not reported
SEP Actual Date:	Not reported
SEP Defaulted Date:	Not reported
SEP Type:	Not reported
SEP Type Description:	Not reported
Proposed Amount:	Not reported
Final Monetary Amount:	Not reported
Paid Amount:	Not reported
Final Count:	Not reported
Final Amount:	Not reported

Evaluation Action Summary:	
Evaluation Date:	2001-06-28 00:00:00.0
Evaluation Responsible Agency:	State
Found Violation:	No
Evaluation Type Description:	COMPLIANCE EVALUATION INSPECTION ON-SITE
Evaluation Responsible Person Identifier:	WAEXZ
Evaluation Responsible Sub-Organization:	SW
Actual Return to Compliance Date:	Not reported
Scheduled Compliance Date:	Not reported
Date of Request:	Not reported



Map ID  
Direction  
Distance  
Elevation

MAP FINDINGS

Site

Database(s)

EDR ID Number  
EPA ID Number

**AIM AEROSPACE TACOMA OPERATIONS (Continued)**

**1015751726**

Date Response Received:	Not reported
Request Agency:	Not reported
Former Citation:	Not reported
Evaluation Date:	1993-04-15 00:00:00.0
Evaluation Responsible Agency:	State
Found Violation:	Yes
Evaluation Type Description:	FOCUSED COMPLIANCE INSPECTION
Evaluation Responsible Person Identifier:	WANAS
Evaluation Responsible Sub-Organization:	SW
Actual Return to Compliance Date:	1993-04-15 00:00:00.0
Scheduled Compliance Date:	1993-04-15 00:00:00.0
Date of Request:	Not reported
Date Response Received:	Not reported
Request Agency:	Not reported
Former Citation:	Not reported
Evaluation Date:	1993-04-15 00:00:00.0
Evaluation Responsible Agency:	State
Found Violation:	Yes
Evaluation Type Description:	FOCUSED COMPLIANCE INSPECTION
Evaluation Responsible Person Identifier:	WANAS
Evaluation Responsible Sub-Organization:	SW
Actual Return to Compliance Date:	1993-07-04 00:00:00.0
Scheduled Compliance Date:	1993-06-26 00:00:00.0
Date of Request:	Not reported
Date Response Received:	Not reported
Request Agency:	Not reported
Former Citation:	Not reported
Evaluation Date:	1998-05-13 00:00:00.0
Evaluation Responsible Agency:	State
Found Violation:	No
Evaluation Type Description:	COMPLIANCE ASSISTANCE VISIT
Evaluation Responsible Person Identifier:	WAHEP
Evaluation Responsible Sub-Organization:	SW
Actual Return to Compliance Date:	Not reported
Scheduled Compliance Date:	Not reported
Date of Request:	Not reported
Date Response Received:	Not reported
Request Agency:	Not reported
Former Citation:	Not reported
Evaluation Date:	2011-09-13 00:00:00.0
Evaluation Responsible Agency:	State
Found Violation:	No
Evaluation Type Description:	COMPLIANCE EVALUATION INSPECTION ON-SITE
Evaluation Responsible Person Identifier:	WAJMC
Evaluation Responsible Sub-Organization:	SW
Actual Return to Compliance Date:	Not reported
Scheduled Compliance Date:	Not reported
Date of Request:	Not reported
Date Response Received:	Not reported
Request Agency:	Not reported
Former Citation:	Not reported
Evaluation Date:	2005-02-11 00:00:00.0



Map ID  
Direction  
Distance  
Elevation

MAP FINDINGS

Site

Database(s)

EDR ID Number  
EPA ID Number

**AIM AEROSPACE TACOMA OPERATIONS (Continued)**

**1015751726**

Evaluation Responsible Agency:	State
Found Violation:	Yes
Evaluation Type Description:	COMPLIANCE EVALUATION INSPECTION ON-SITE
Evaluation Responsible Person Identifier:	WAEPF
Evaluation Responsible Sub-Organization:	SW
Actual Return to Compliance Date:	2005-03-09 00:00:00.0
Scheduled Compliance Date:	Not reported
Date of Request:	Not reported
Date Response Received:	Not reported
Request Agency:	Not reported
Former Citation:	Not reported
Evaluation Date:	1993-04-15 00:00:00.0
Evaluation Responsible Agency:	State
Found Violation:	Yes
Evaluation Type Description:	FOCUSED COMPLIANCE INSPECTION
Evaluation Responsible Person Identifier:	WANAS
Evaluation Responsible Sub-Organization:	SW
Actual Return to Compliance Date:	1993-04-15 00:00:00.0
Scheduled Compliance Date:	1993-04-15 00:00:00.0
Date of Request:	Not reported
Date Response Received:	Not reported
Request Agency:	Not reported
Former Citation:	Not reported
Evaluation Date:	1993-04-15 00:00:00.0
Evaluation Responsible Agency:	State
Found Violation:	Yes
Evaluation Type Description:	FOCUSED COMPLIANCE INSPECTION
Evaluation Responsible Person Identifier:	WANAS
Evaluation Responsible Sub-Organization:	SW
Actual Return to Compliance Date:	1993-04-15 00:00:00.0
Scheduled Compliance Date:	1993-04-15 00:00:00.0
Date of Request:	Not reported
Date Response Received:	Not reported
Request Agency:	Not reported
Former Citation:	Not reported
Evaluation Date:	2009-03-17 00:00:00.0
Evaluation Responsible Agency:	State
Found Violation:	No
Evaluation Type Description:	COMPLIANCE EVALUATION INSPECTION ON-SITE
Evaluation Responsible Person Identifier:	WANDL
Evaluation Responsible Sub-Organization:	SW
Actual Return to Compliance Date:	Not reported
Scheduled Compliance Date:	Not reported
Date of Request:	Not reported
Date Response Received:	Not reported
Request Agency:	Not reported
Former Citation:	Not reported
Evaluation Date:	2005-02-11 00:00:00.0
Evaluation Responsible Agency:	State
Found Violation:	Yes
Evaluation Type Description:	COMPLIANCE EVALUATION INSPECTION ON-SITE
Evaluation Responsible Person Identifier:	WAEPF
Evaluation Responsible Sub-Organization:	SW



Map ID  
Direction  
Distance  
Elevation

MAP FINDINGS

Site

Database(s)

EDR ID Number  
EPA ID Number

**AIM AEROSPACE TACOMA OPERATIONS (Continued)**

**1015751726**

Actual Return to Compliance Date: 2005-02-23 00:00:00.0  
Scheduled Compliance Date: Not reported  
Date of Request: Not reported  
Date Response Received: Not reported  
Request Agency: Not reported  
Former Citation: Not reported

**F30  
ESE  
< 1/8  
0.063 mi.  
332 ft.**

**PRECISION PATTERN INC  
2620 E G ST  
TACOMA, WA 98421  
Site 4 of 5 in cluster F**

**WA ALLSITES 1000172416  
WA CSCSL NFA N/A  
WA SPILLS  
FINDS  
ECHO  
WA MANIFEST**

**Relative:  
Lower**

**Actual:  
19 ft.**

ALLSITES:  
Name: PRECISION PATTERN INC  
Facility Id: 85239825

Name: AIM AEROSPACE  
Facility Id: 23500

CSCSL NFA:  
Name: PRECISION PATTERN INC  
Address: 2620 E G ST  
City,State,Zip: TACOMA, WA 98421  
Facility/Site Id: 85239825  
CS Id: 4080  
NFA Date: 03/04/2009  
Alternate Site Names: Not reported  
NFA Reason: NFA-Voluntary Cleanup Program Review  
Site Status: NFA  
Region: Southwest  
Contaminant Name: Non-Halogenated Solvents  
Ground Water: Remediated  
Surface Water: Not reported  
Soil: Not reported  
Sediment: Not reported  
Air: Not reported  
Bedrock: Not reported  
Latitude: 47.23875  
Longitude: -122.4242

Name: PRECISION PATTERN INC  
Address: 2620 E G ST  
City,State,Zip: TACOMA, WA 98421  
Facility/Site Id: 85239825  
CS Id: 4080  
NFA Date: 03/04/2009  
Alternate Site Names: Not reported  
NFA Reason: NFA-Voluntary Cleanup Program Review  
Site Status: NFA  
Region: Southwest  
Contaminant Name: Petroleum Products-Unspecified  
Ground Water: Remediated  
Surface Water: Not reported  
Soil: Remediated



Map ID  
Direction  
Distance  
Elevation

MAP FINDINGS

Site

Database(s)

EDR ID Number  
EPA ID Number

**PRECISION PATTERN INC (Continued)**

**1000172416**

Sediment: Not reported  
Air: Not reported  
Bedrock: Not reported  
Latitude: 47.23875  
Longitude: -122.4242

**SPILLS:**

Name: PRECISION PATTERN  
Address: 2620 E G ST  
City,State,Zip: TACOMA, WA  
Facility ID: 544441  
Medium: Not reported  
Material Desc: PETROLEUM - UNKNOWN  
Material Qty: Not reported  
Material Units: Not reported  
Date Received: 11/08/2004  
Contact Name: Not reported  
Incident Date: Not reported  
Incident Category Type: Not reported  
Incident Category: Not reported  
Latitude: Not reported  
Longitude: Not reported  
Source Type: Not reported  
Source: Not reported  
Vessel Facility Name2: Not reported  
Recovered Quantity: Not reported  
Resp Party Contact: Not reported  
Cause: Not reported  
Cause Type: Not reported  
Resp Party Name: Not reported

**FINDS:**

Registry ID: 110005319976

Click Here:

**Environmental Interest/Information System:**

Washington Facility / Site Identification System (WA-FSIS) provides a means to query and display data maintained by the Washington Department of Ecology. This system contains key information for each facility/site that is currently, or has been, of interest to the Air Quality, Dam Safety, Hazardous Waste, Toxics Cleanup, and Water Quality Programs.

US National Pollutant Discharge Elimination System (NPDES) module of the Compliance Information System (ICIS) tracks surface water permits issued under the Clean Water Act. Under NPDES, all facilities that discharge pollutants from any point source into waters of the United States are required to obtain a permit. The permit will likely contain limits on what can be discharged, impose monitoring and reporting requirements, and include other provisions to ensure that the discharge does not adversely affect water quality.

[Click this hyperlink](#) while viewing on your computer to access additional FINDS: detail in the EDR Site Report.

**ECHO:**

Envid: 1000172416



Map ID  
Direction  
Distance  
Elevation

MAP FINDINGS

Site

Database(s)

EDR ID Number  
EPA ID Number

**PRECISION PATTERN INC (Continued)**

**1000172416**

Registry ID: 110005319976  
DFR URL: <http://echo.epa.gov/detailed-facility-report?fid=110005319976>  
Name: PRECISION PATTERN INC  
Address: 2620 E G ST  
City,State,Zip: TACOMA, WA 98421

**WA MANIFEST:**

Name: AIM AEROSPACE TACOMA OPERATIONS  
Address: 2620 E G ST  
City,State,Zip: TACOMA, WA 98421  
Facility Address 2: Not reported  
Facility ID: 85239825  
EPA ID: WAD042801944  
NAICS: 332997  
State Waste Code Desc: Not reported  
Federal Waste Code Desc: Not reported  
Form Comm: Not reported  
Data Year: 2012  
Permit by Rule: False  
Mailing Address 2: Not reported  
Treatment by Generator: False  
Mixed Radioactive Waste: False  
Importer of Hazardous Waste: False  
Immediate Recycler: False  
Treatment/Storage/Disposal/Recycling Facility: False  
Generator of Dangerous Fuel Waste: False  
Generator Marketing to Burner: False  
Other Marketers (i.e., blender, distributor, etc.): False  
Utility Boiler Burner: False  
Industry Boiler Burner: False  
Industrial Furnace: False  
Smelter Defferal: False  
Universal Waste: Not reported  
Off-Specification: Not reported  
LN Address 2: Not reported  
Tax Reg #: 600087981  
Business Type: TOOL MANUFACTURING  
Mail Name: AIM AEROSPACE TACOMA OPERATIONS  
Mailing Address: 2620 E G ST  
Mailing City,State,Zip: TACOMA, WA 98421-1907  
Legal Organization Name: AIM AEROSPACE  
Legal Organization Type: Private  
Legal Contact: Not reported  
Legal Address: PO Box 9011  
Legal Address 2: Not reported  
Legal City,State,Zip: Renton, WA 98057  
Legal Phone Number: 425-253-2750  
Legal Effective Date: 07/09/2007  
Land Organization Name: Don Lundquist  
Land Organization Type: Private  
Land Contact: Don Lundquist  
Land Address: 2620 E G ST  
Land City,State,Zip: TACOMA, WA 98421-1907  
Land Phone Number: (253)572-4333  
Operator Organization Name: AIM AEROSPACE TACOMA OPERATIONS  
Operator Organization Type: Private  
Operator: Kathy Eaton



Map ID  
Direction  
Distance  
Elevation

MAP FINDINGS

Site

Database(s)

EDR ID Number  
EPA ID Number

**PRECISION PATTERN INC (Continued)**

**1000172416**

Operator Address:	2620 E G ST
Operator Address 2:	Not reported
Operator City,State,Zip:	TACOMA, WA 98421-1907
Operator Phone Number:	253-572-4333
Operator Effective Date:	01/01/1997
Site Contact:	Kathy Eaton
Site Contact Address:	2620 East G Street
Contact City,State,Zip:	TACOMA, WA 98421
Site Contact Phone Number:	(253)572-4333
Site Contact Email:	keaton@aim-aerospace.com
Gen Status Code:	MQG
Monthly Generation:	False
Batch Generation:	True
One Time Generation:	False
Transport Own Waste:	False
Tranports Other Waste:	False
Recycler Onsite:	False
Transfer Facility:	False
Other Exemption:	Not reported
UW Battery Gen:	False
Used Oil Transporter:	False
Used Oil Transfer Facility:	False
Used Oil Processor:	False
Used Oil Refiner:	False
Used Oil Fuel Marketer Directs Shipments:	False
Used Oil Fuel Marketer Meets Specs:	False
Site Contact Address 2:	Not reported
Waste Stream Generated:	
Waste Managed Off Site:	Y
State Only Waste Code 1:	Not reported
State Only Waste Code 2:	Not reported
Report Managed On Site:	0
KG Managed On Site:	0
Generator Treatment Code:	Not reported
Permit By Rule Code:	Not reported
WCDE Residence Code:	Not reported
WCDH Origin Code:	1
WCDE On Site Code:	Not reported
WCDB Code:	W119
Description:	Waste flammable liquids Acetone N.O.S
CORb Sequence Number:	136068
Sequence Number:	2659273
Mixed Radioactive Flag:	False
Designation Code:	D
Reported Quantity:	250
Quantity Unit:	LB
Kilograms Quantity:	113.400001
Density Number:	0
Density Quantity:	Not reported
Waste Managed Off Site:	Y
State Only Waste Code 1:	WP01
State Only Waste Code 2:	WT02
Report Managed On Site:	0
KG Managed On Site:	0
Generator Treatment Code:	Not reported
Permit By Rule Code:	Not reported



Map ID  
Direction  
Distance  
Elevation

MAP FINDINGS

Site

Database(s)

EDR ID Number  
EPA ID Number

**PRECISION PATTERN INC (Continued)**

**1000172416**

WCDE Residence Code: Not reported  
WCDH Origin Code: 1  
WCDE On Site Code: Not reported  
WCDB Code: W403  
Description: Washington State Waste only Toxic Persistant  
CORb Sequence Number: 136068  
Sequence Number: 2659275  
Mixed Radioactive Flag: False  
Designation Code: D  
Reported Quantity: 40  
Quantity Unit: LB  
Kilograms Quantity: 18.1440003  
Density Number: 0  
Density Quantity: Not reported

Waste Managed Off Site: Y  
State Only Waste Code 1: WP02  
State Only Waste Code 2: Not reported  
Report Managed On Site: 0  
KG Managed On Site: 0  
Generator Treatment Code: Not reported  
Permit By Rule Code: Not reported  
WCDE Residence Code: Not reported  
WCDH Origin Code: 1  
WCDE On Site Code: Not reported  
WCDB Code: W119  
Description: washington state waste only - toxic  
CORb Sequence Number: 136068  
Sequence Number: 2659274  
Mixed Radioactive Flag: False  
Designation Code: D  
Reported Quantity: 80  
Quantity Unit: LB  
Kilograms Quantity: 36.2880006  
Density Number: 0  
Density Quantity: Not reported

Waste Stream Off Site Mgmt:  
Waste CORB Sequence Number: 136068  
Waste Sequence Number: 2659273  
Sequence Number: 656684  
Received EPAID: WAD991281767  
Managed Quantity: 250  
Kilogram Quantity: 113.400001  
Recycled Percentage: Not reported  
Waste Management System Code: H141

Waste Sequence Number: 2659275  
Sequence Number: 656686  
Received EPAID: WAD991281767  
Managed Quantity: 40  
Kilogram Quantity: 18.1440003  
Recycled Percentage: Not reported  
Waste Management System Code: H141

Waste Sequence Number: 2659274  
Sequence Number: 656685



Map ID  
Direction  
Distance  
Elevation

MAP FINDINGS

Site

Database(s)

EDR ID Number  
EPA ID Number

**PRECISION PATTERN INC (Continued)**

**1000172416**

Received EPAID: WAD991281767  
Managed Quantity: 80  
Kilogram Quantity: 36.2880006  
Recycled Percentage: Not reported  
Waste Management System Code: H141

Waste Stream Comments:

CORB Waste Sequence Number: 136068  
Comments: acetone waste - for cleaning of small cutting tools  
Waste Sequence Number: 2659273  
Sequence Number: 1

Comments: oil that was found - old  
Waste Sequence Number: 2659274  
Sequence Number: 1

Comments: tcc-301 resin  
Waste Sequence Number: 2659275  
Sequence Number: 1

Waste Stream EPA Code:

CORB Waste Sequence Number: 136068  
Waste Sequence Number: 2659273  
Sequence Number: 5890088  
WCDA Code: D001

Waste Sequence Number: 2659273  
Sequence Number: 5890089  
WCDA Code: F003

Waste Stream Source Code:

CORB Waste Sequence Number: 136068  
Waste Sequence Number: 2659273  
Sequence Number: 1  
WCDD Code: G09

Waste Sequence Number: 2659274  
Sequence Number: 1  
WCDD Code: G09

Waste Sequence Number: 2659275  
Sequence Number: 1  
WCDD Code: G09

Name: AIM AEROSPACE TACOMA OPERATIONS  
Address: 2620 E G ST  
City,State,Zip: TACOMA, WA 98421  
Facility Address 2: Not reported  
Facility ID: 85239825  
EPA ID: WAD042801944  
NAICS: 332997  
State Waste Code Desc: Not reported  
Federal Waste Code Desc: Not reported  
Form Comm: Not reported  
Data Year: 2011



Map ID  
Direction  
Distance  
Elevation

MAP FINDINGS

Site

Database(s)

EDR ID Number  
EPA ID Number

**PRECISION PATTERN INC (Continued)**

**1000172416**

Permit by Rule:	False
Mailing Address 2:	Not reported
Treatment by Generator:	False
Mixed Radioactive Waste:	False
Importer of Hazardous Waste:	False
Immediate Recycler:	False
Treatment/Storage/Disposal/Recycling Facility:	False
Generator of Dangerous Fuel Waste:	False
Generator Marketing to Burner:	False
Other Marketers (i.e., blender, distributor, etc.):	False
Utility Boiler Burner:	False
Industry Boiler Burner:	False
Industrial Furnace:	False
Smelter Defferal:	False
Universal Waste:	Not reported
Off-Specification:	Not reported
LN Address 2:	Not reported
Tax Reg #:	600087981
Business Type:	TOOL MANUFACTURING
Mail Name:	AIM AEROSPACE TACOMA OPERATIONS
Mailing Address:	2620 E G ST
Mailing City,State,Zip:	TACOMA, WA 98421-1907
Legal Organization Name:	AIM AEROSPACE
Legal Organization Type:	Private
Legal Contact:	Not reported
Legal Address:	PO Box 9011
Legal Address 2:	Not reported
Legal City,State,Zip:	Renton, WA 98057
Legal Phone Number:	425-253-2750
Legal Effective Date:	07/09/2007
Land Organization Name:	Don Lundquist
Land Organization Type:	Private
Land Contact:	Don Lundquist
Land Address:	2620 E G ST
Land City,State,Zip:	TACOMA, WA 98421-1907
Land Phone Number:	(253)572-4333
Operator Organization Name:	AIM AEROSPACE TACOMA OPERATIONS
Operator Organization Type:	Private
Operator:	Kathy Eaton
Operator Address:	2620 E G ST
Operator Address 2:	Not reported
Operator City,State,Zip:	TACOMA, WA 98421-1907
Operator Phone Number:	253-572-4333
Operator Effective Date:	01/01/1997
Site Contact:	Kathy Eaton
Site Contact Address:	2620 East G Street
Contact City,State,Zip:	TACOMA, WA 98421
Site Contact Phone Number:	(253)572-4333
Site Contact Email:	keaton@aim-aerospace.com
Gen Status Code:	XQG
Monthly Generation:	False
Batch Generation:	False
One Time Generation:	False
Transport Own Waste:	False
Tranports Other Waste:	False
Recycler Onsite:	False
Transfer Facility:	False



Map ID  
Direction  
Distance  
Elevation

MAP FINDINGS

Site

Database(s)

EDR ID Number  
EPA ID Number

**PRECISION PATTERN INC (Continued)**

**1000172416**

Other Exemption:	Not reported
UW Battery Gen:	False
Used Oil Transporter:	False
Used Oil Transfer Facility:	False
Used Oil Processor:	False
Used Oil Refiner:	False
Used Oil Fuel Marketer Directs Shipments:	False
Used Oil Fuel Marketer Meets Specs:	False
Site Contact Address 2:	Not reported
Name:	PRECISION PATTERN INC
Address:	2620 E G ST
City,State,Zip:	TACOMA, WA 98421
Facility Address 2:	Not reported
Facility ID:	85239825
EPA ID:	WAD042801944
NAICS:	332997
State Waste Code Desc:	Not reported
Federal Waste Code Desc:	Not reported
Form Comm:	Not reported
Data Year:	2010
Permit by Rule:	False
Mailing Address 2:	Not reported
Treatment by Generator:	False
Mixed Radioactive Waste:	False
Importer of Hazardous Waste:	False
Immediate Recycler:	False
Treatment/Storage/Disposal/Recycling Facility:	False
Generator of Dangerous Fuel Waste:	False
Generator Marketing to Burner:	False
Other Marketers (i.e., blender, distributor, etc.):	False
Utility Boiler Burner:	False
Industry Boiler Burner:	False
Industrial Furnace:	False
Smelter Defferal:	False
Universal Waste:	Not reported
Off-Specification:	Not reported
LN Address 2:	Not reported
Tax Reg #:	600087981
Business Type:	TOOL MANUFACTURING
Mail Name:	AIM AEROSPACE TACOMA OPERATIONS
Mailing Address:	2620 E G ST
Mailing City,State,Zip:	TACOMA, WA 98421-1907
Legal Organization Name:	AIM Group USA
Legal Organization Type:	Private
Legal Contact:	Not reported
Legal Address:	PO Box 9011
Legal Address 2:	Not reported
Legal City,State,Zip:	Renton, WA 98057
Legal Phone Number:	425-253-2750
Legal Effective Date:	07/09/2007
Land Organization Name:	Don Lundquist
Land Organization Type:	Private
Land Contact:	Don Lundquist
Land Address:	2620 E G ST
Land City,State,Zip:	TACOMA, WA 98421-1907
Land Phone Number:	(253)572-4333



Map ID  
Direction  
Distance  
Elevation

MAP FINDINGS

Site

Database(s)

EDR ID Number  
EPA ID Number

**PRECISION PATTERN INC (Continued)**

**1000172416**

Operator Organization Name:	AIM AEROSPACE TACOMA OPERATIONS
Operator Organization Type:	Private
Operator:	Kathy Eaton
Operator Address:	2620 E G ST
Operator Address 2:	Not reported
Operator City,State,Zip:	TACOMA, WA 98421-1907
Operator Phone Number:	253-572-4333
Operator Effective Date:	01/01/1997
Site Contact:	Kathy Eaton
Site Contact Address:	2620 East G Street
Contact City,State,Zip:	TACOMA, WA 98421
Site Contact Phone Number:	(253)572-4333
Site Contact Email:	keaton@aim-aerospace.com
Gen Status Code:	MQG
Monthly Generation:	False
Batch Generation:	True
One Time Generation:	False
Transport Own Waste:	False
Tranports Other Waste:	False
Recycler Onsite:	False
Transfer Facility:	False
Other Exemption:	Not reported
UW Battery Gen:	False
Used Oil Transporter:	False
Used Oil Transfer Facility:	False
Used Oil Processor:	False
Used Oil Refiner:	False
Used Oil Fuel Marketer Directs Shipments:	False
Used Oil Fuel Marketer Meets Specs:	False
Site Contact Address 2:	Not reported
Waste Stream Generated:	
Waste Managed Off Site:	Y
State Only Waste Code 1:	Not reported
State Only Waste Code 2:	Not reported
Report Managed On Site:	0
KG Managed On Site:	0
Generator Treatment Code:	Not reported
Permit By Rule Code:	Not reported
WCDE Residence Code:	Not reported
WCDH Origin Code:	1
WCDE On Site Code:	Not reported
WCDB Code:	W119
Description:	Waste flammable liquids NOS (Naphtha, Tylene)
CORb Sequence Number:	128039
Sequence Number:	2497284
Mixed Radioactive Flag:	False
Designation Code:	D
Reported Quantity:	130
Quantity Unit:	LB
Kilograms Quantity:	58.968001014249623
Density Number:	0
Density Quantity:	Not reported
Waste Managed Off Site:	Y
State Only Waste Code 1:	WT02
State Only Waste Code 2:	Not reported
Report Managed On Site:	0



Map ID  
Direction  
Distance  
Elevation

MAP FINDINGS

Site

Database(s)

EDR ID Number  
EPA ID Number

**PRECISION PATTERN INC (Continued)**

**1000172416**

KG Managed On Site:	0
Generator Treatment Code:	Not reported
Permit By Rule Code:	Not reported
WCDE Residence Code:	Not reported
WCDH Origin Code:	1
WCDE On Site Code:	Not reported
WCDB Code:	W119
Description:	Liquid, NOS (Bisphenol a based epoxy Resin)
CORb Sequence Number:	128039
Sequence Number:	2497282
Mixed Radioactive Flag:	False
Designation Code:	D
Reported Quantity:	125
Quantity Unit:	LB
Kilograms Quantity:	56.700000975240023
Density Number:	0
Density Quantity:	Not reported
Waste Managed Off Site:	Y
State Only Waste Code 1:	WT02
State Only Waste Code 2:	Not reported
Report Managed On Site:	0
KG Managed On Site:	0
Generator Treatment Code:	Not reported
Permit By Rule Code:	Not reported
WCDE Residence Code:	Not reported
WCDH Origin Code:	1
WCDE On Site Code:	Not reported
WCDB Code:	W119
Description:	Waste Toxic
CORb Sequence Number:	128039
Sequence Number:	2497280
Mixed Radioactive Flag:	False
Designation Code:	D
Reported Quantity:	45
Quantity Unit:	LB
Kilograms Quantity:	20.412000351086409
Density Number:	0
Density Quantity:	Not reported
Waste Stream Off Site Mgmt:	
Waste CORB Sequence Number:	128039
Waste Sequence Number:	2497282
Sequence Number:	590746
Received EPAID:	WAD991281767
Managed Quantity:	125
Kilogram Quantity:	56.700000975240023
Recycled Percentage:	Not reported
Waste Management System Code:	H141
Waste Sequence Number:	2497284
Sequence Number:	590752
Received EPAID:	WAD991281767
Managed Quantity:	130
Kilogram Quantity:	58.968001014249623
Recycled Percentage:	Not reported
Waste Management System Code:	H141



Map ID  
Direction  
Distance  
Elevation

MAP FINDINGS

Site

Database(s)

EDR ID Number  
EPA ID Number

**PRECISION PATTERN INC (Continued)**

**1000172416**

Waste Sequence Number: 2497280  
Sequence Number: 590738  
Received EPAID: WAD991281767  
Managed Quantity: 45  
Kilogram Quantity: 20.412000351086409  
Recycled Percentage: Not reported  
Waste Management System Code: H141

Waste Stream Comments:

CORB Waste Sequence Number: 128039  
Comments: Liquid, NOS (Bisphenol a based epoxy Resin)  
Waste Sequence Number: 2497282  
Sequence Number: 1

Comments: Waste Toxic  
Waste Sequence Number: 2497280  
Sequence Number: 1

Comments: Waste flammable liquids NOS (Naphtha, Tylene)  
Waste Sequence Number: 2497284  
Sequence Number: 1

Waste Stream EPA Code:

CORB Waste Sequence Number: 128039  
Waste Sequence Number: 2497284  
Sequence Number: 5440899  
WCDA Code: D018

Waste Sequence Number: 2497284  
Sequence Number: 5440898  
WCDA Code: D001

Waste Stream Source Code:

CORB Waste Sequence Number: 128039  
Waste Sequence Number: 2497280  
Sequence Number: 1  
WCDD Code: G09

Waste Sequence Number: 2497282  
Sequence Number: 1  
WCDD Code: G09

Waste Sequence Number: 2497284  
Sequence Number: 1  
WCDD Code: G09

Name: PRECISION PATTERN INC  
Address: 2620 E G ST  
City,State,Zip: TACOMA, WA 98421  
Facility Address 2: Not reported  
Facility ID: 85239825  
EPA ID: WAD042801944  
NAICS: 332997  
State Waste Code Desc: Not reported  
Federal Waste Code Desc: Not reported



Map ID  
Direction  
Distance  
Elevation

MAP FINDINGS

Site

Database(s)

EDR ID Number  
EPA ID Number

**PRECISION PATTERN INC (Continued)**

**1000172416**

Form Comm:	No Regulated Waste Generated.
Data Year:	2009
Permit by Rule:	False
Mailing Address 2:	Not reported
Treatment by Generator:	False
Mixed Radioactive Waste:	False
Importer of Hazardous Waste:	False
Immediate Recycler:	False
Treatment/Storage/Disposal/Recycling Facility:	False
Generator of Dangerous Fuel Waste:	False
Generator Marketing to Burner:	False
Other Marketers (i.e., blender, distributor, etc.):	False
Utility Boiler Burner:	False
Industry Boiler Burner:	False
Industrial Furnace:	False
Smelter Defferal:	False
Universal Waste:	Not reported
Off-Specification:	Not reported
LN Address 2:	Not reported
Tax Reg #:	600087981
Business Type:	TOOL MANUFACTURING
Mail Name:	Precision Pattern Inc
Mailing Address:	2620 E G ST
Mailing City,State,Zip:	TACOMA, WA 98421-1907
Legal Organization Name:	AIM Group USA
Legal Organization Type:	Private
Legal Contact:	Not reported
Legal Address:	PO Box 9011
Legal Address 2:	Not reported
Legal City,State,Zip:	Renton, WA 98057
Legal Phone Number:	425-253-2750
Legal Effective Date:	07/09/2007
Land Organization Name:	Don Lundquist
Land Organization Type:	Private
Land Contact:	Don Lundquist
Land Address:	2620 E G ST
Land City,State,Zip:	TACOMA, WA 98421-1907
Land Phone Number:	(253)572-4333
Operator Organization Name:	Precision Pattern Inc
Operator Organization Type:	Private
Operator:	Brian Retzloff
Operator Address:	2620 E G ST
Operator Address 2:	Not reported
Operator City,State,Zip:	TACOMA, WA 98421-1907
Operator Phone Number:	253-572-4333
Operator Effective Date:	01/01/1997
Site Contact:	Brian Retzloff
Site Contact Address:	2620 East G Street
Contact City,State,Zip:	TACOMA, WA 98421
Site Contact Phone Number:	(253)572-4333
Site Contact Email:	bretzloff@ppattern.com
Gen Status Code:	XQG
Monthly Generation:	False
Batch Generation:	False
One Time Generation:	False
Transport Own Waste:	False
Tranports Other Waste:	False



Map ID  
Direction  
Distance  
Elevation

MAP FINDINGS

Site

Database(s)

EDR ID Number  
EPA ID Number

**PRECISION PATTERN INC (Continued)**

**1000172416**

Recycler Onsite:	False
Transfer Facility:	False
Other Exemption:	Not reported
UW Battery Gen:	False
Used Oil Transporter:	False
Used Oil Transfer Facility:	False
Used Oil Processor:	False
Used Oil Refiner:	False
Used Oil Fuel Marketer Directs Shipments:	False
Used Oil Fuel Marketer Meets Specs:	False
Site Contact Address 2:	Not reported
Name:	PRECISION PATTERN INC
Address:	2620 E G ST
City,State,Zip:	TACOMA, WA 98421
Facility Address 2:	Not reported
Facility ID:	85239825
EPA ID:	WAD042801944
NAICS:	332997
State Waste Code Desc:	Not reported
Federal Waste Code Desc:	D001, D035, F003,F005,D002,
Form Comm:	Not reported
Data Year:	2008
Permit by Rule:	False
Mailing Address 2:	Not reported
Treatment by Generator:	False
Mixed Radioactive Waste:	False
Importer of Hazardous Waste:	False
Immediate Recycler:	False
Treatment/Storage/Disposal/Recycling Facility:	False
Generator of Dangerous Fuel Waste:	False
Generator Marketing to Burner:	False
Other Marketers (i.e., blender, distributor, etc.):	False
Utility Boiler Burner:	False
Industry Boiler Burner:	False
Industrial Furnace:	False
Smelter Defferal:	False
Universal Waste:	Not reported
Off-Specification:	Not reported
LN Address 2:	Not reported
Tax Reg #:	600087981
Business Type:	TOOL MANUFACTURING
Mail Name:	Precision Pattern Inc
Mailing Address:	2620 E G ST
Mailing City,State,Zip:	TACOMA, WA 98421-1907
Legal Organization Name:	AIM Group USA
Legal Organization Type:	Private
Legal Contact:	Not reported
Legal Address:	PO Box 9011
Legal Address 2:	Not reported
Legal City,State,Zip:	Renton, WA 98057
Legal Phone Number:	425-253-2750
Legal Effective Date:	07/09/2007
Land Organization Name:	Don Lundquist
Land Organization Type:	Private
Land Contact:	Don Lundquist
Land Address:	2620 E G ST



Map ID  
Direction  
Distance  
Elevation

MAP FINDINGS

Site

Database(s)

EDR ID Number  
EPA ID Number

**PRECISION PATTERN INC (Continued)**

**1000172416**

Land City,State,Zip:	TACOMA, WA 98421-1907
Land Phone Number:	(253)572-4333
Operator Organization Name:	Precision Pattern Inc
Operator Organization Type:	Private
Operator:	Brian Retzloff
Operator Address:	2620 E G ST
Operator Address 2:	Not reported
Operator City,State,Zip:	TACOMA, WA 98421-1907
Operator Phone Number:	253-572-4333
Operator Effective Date:	01/01/1997
Site Contact:	Brian Retzloff
Site Contact Address:	2620 East G Street
Contact City,State,Zip:	TACOMA, WA 98421
Site Contact Phone Number:	(253)572-4333
Site Contact Email:	bretzloff@ppattern.com
Gen Status Code:	SQG
Monthly Generation:	False
Batch Generation:	True
One Time Generation:	False
Transport Own Waste:	False
Tranports Other Waste:	False
Recycler Onsite:	False
Transfer Facility:	False
Other Exemption:	Not reported
UW Battery Gen:	False
Used Oil Transporter:	False
Used Oil Transfer Facility:	False
Used Oil Processor:	False
Used Oil Refiner:	False
Used Oil Fuel Marketer Directs Shipments:	False
Used Oil Fuel Marketer Meets Specs:	False
Site Contact Address 2:	Not reported
Waste Stream Generated:	
Waste Managed Off Site:	Y
State Only Waste Code 1:	Not reported
State Only Waste Code 2:	Not reported
Report Managed On Site:	0
KG Managed On Site:	0
Generator Treatment Code:	Not reported
Permit By Rule Code:	Not reported
WCDE Residence Code:	Not reported
WCDH Origin Code:	1
WCDE On Site Code:	Not reported
WCDB Code:	W209
Description:	LOOSEPACK PAINTS AND SOLVENT
CORb Sequence Number:	118235
Sequence Number:	2004159
Mixed Radioactive Flag:	False
Designation Code:	D
Reported Quantity:	210
Quantity Unit:	LB
Kilograms Quantity:	95.256001638403234
Density Number:	0
Density Quantity:	Not reported
Waste Managed Off Site:	Y
State Only Waste Code 1:	Not reported



Map ID  
Direction  
Distance  
Elevation

MAP FINDINGS

Site

Database(s)

EDR ID Number  
EPA ID Number

**PRECISION PATTERN INC (Continued)**

**1000172416**

State Only Waste Code 2:	Not reported
Report Managed On Site:	0
KG Managed On Site:	0
Generator Treatment Code:	Not reported
Permit By Rule Code:	Not reported
WCDE Residence Code:	Not reported
WCDH Origin Code:	1
WCDE On Site Code:	Not reported
WCDB Code:	W209
Description:	LOOSEPACK PAINTS AND SOLVENT
CORb Sequence Number:	118235
Sequence Number:	2004158
Mixed Radioactive Flag:	False
Designation Code:	D
Reported Quantity:	700
Quantity Unit:	LB
Kilograms Quantity:	317.52000546134411
Density Number:	0
Density Quantity:	Not reported
Waste Managed Off Site:	Y
State Only Waste Code 1:	WT02
State Only Waste Code 2:	Not reported
Report Managed On Site:	0
KG Managed On Site:	0
Generator Treatment Code:	Not reported
Permit By Rule Code:	Not reported
WCDE Residence Code:	Not reported
WCDH Origin Code:	1
WCDE On Site Code:	Not reported
WCDB Code:	W219
Description:	REN 4037 HARDENER
CORb Sequence Number:	118235
Sequence Number:	2004163
Mixed Radioactive Flag:	False
Designation Code:	D
Reported Quantity:	10
Quantity Unit:	LB
Kilograms Quantity:	4.5360000780192014
Density Number:	0
Density Quantity:	Not reported
Waste Managed Off Site:	Y
State Only Waste Code 1:	Not reported
State Only Waste Code 2:	Not reported
Report Managed On Site:	0
KG Managed On Site:	0
Generator Treatment Code:	Not reported
Permit By Rule Code:	Not reported
WCDE Residence Code:	Not reported
WCDH Origin Code:	1
WCDE On Site Code:	Not reported
WCDB Code:	W001
Description:	CORROSIVE CLASS 8 LABPACK
CORb Sequence Number:	118235
Sequence Number:	2004161
Mixed Radioactive Flag:	False



Map ID  
Direction  
Distance  
Elevation

MAP FINDINGS

Site

Database(s)

EDR ID Number  
EPA ID Number

**PRECISION PATTERN INC (Continued)**

**1000172416**

Designation Code: D  
Reported Quantity: 83.400000000000006  
Quantity Unit: LB  
Kilograms Quantity: 37.830240650680146  
Density Number: 0  
Density Quantity: Not reported

Waste Managed Off Site: Y  
State Only Waste Code 1: Not reported  
State Only Waste Code 2: Not reported  
Report Managed On Site: 0  
KG Managed On Site: 0  
Generator Treatment Code: Not reported  
Permit By Rule Code: Not reported  
WCDE Residence Code: Not reported  
WCDH Origin Code: 1  
WCDE On Site Code: Not reported  
WCDB Code: W801  
Description: AEROSOLS CONSOLIDATION  
CORb Sequence Number: 118235  
Sequence Number: 2004162  
Mixed Radioactive Flag: False  
Designation Code: D  
Reported Quantity: 10  
Quantity Unit: LB  
Kilograms Quantity: 4.5360000780192014  
Density Number: 0  
Density Quantity: Not reported

Waste Managed Off Site: Y  
State Only Waste Code 1: WT02  
State Only Waste Code 2: Not reported  
Report Managed On Site: 0  
KG Managed On Site: 0  
Generator Treatment Code: Not reported  
Permit By Rule Code: Not reported  
WCDE Residence Code: Not reported  
WCDH Origin Code: 1  
WCDE On Site Code: Not reported  
WCDB Code: W001  
Description: TOXICS CLASS 6.1 LOOSEPACK  
CORb Sequence Number: 118235  
Sequence Number: 2004160  
Mixed Radioactive Flag: False  
Designation Code: D  
Reported Quantity: 8.339999999999999  
Quantity Unit: LB  
Kilograms Quantity: 3.7830240650680143  
Density Number: 0  
Density Quantity: Not reported

Shipments Sent:  
CORB Waste Sequence Number: 118235  
Waste Sequence Number: 2004162  
Sequence Number: 955763  
Shipment Date: 5/15/2008  
Manifest Document ID: 34993



Map ID  
Direction  
Distance  
Elevation

MAP FINDINGS

Site

Database(s)

EDR ID Number  
EPA ID Number

**PRECISION PATTERN INC (Continued)**

**1000172416**

Reported Quantity:	10
Unit of Measure:	LB
Kilograms Quantity:	4.5360000780192
Receiving EPAID:	WAD991281767
Waste Sequence Number:	2004160
Sequence Number:	955761
Shipment Date:	5/15/2008
Mainfest Document ID:	34993
Reported Quantity:	8.34
Unit of Measure:	LB
Kilograms Quantity:	3.78302406506801
Receiving EPAID:	WAD991281767
Waste Sequence Number:	2004158
Sequence Number:	955759
Shipment Date:	5/15/2008
Mainfest Document ID:	34993
Reported Quantity:	100
Unit of Measure:	LB
Kilograms Quantity:	45.360000780192
Receiving EPAID:	WAD991281767
Waste Sequence Number:	2004158
Sequence Number:	955758
Shipment Date:	5/15/2008
Mainfest Document ID:	34993
Reported Quantity:	600
Unit of Measure:	LB
Kilograms Quantity:	272.160004681152
Receiving EPAID:	WAD991281767
Waste Sequence Number:	2004161
Sequence Number:	955762
Shipment Date:	5/15/2008
Mainfest Document ID:	34993
Reported Quantity:	83.4
Unit of Measure:	LB
Kilograms Quantity:	37.8302406506801
Receiving EPAID:	WAD991281767
Waste Sequence Number:	2004163
Sequence Number:	955764
Shipment Date:	9/23/2008
Mainfest Document ID:	70440
Reported Quantity:	10
Unit of Measure:	LB
Kilograms Quantity:	4.5360000780192
Receiving EPAID:	WAD991281767
Waste Sequence Number:	2004159
Sequence Number:	955760
Shipment Date:	9/23/2008
Mainfest Document ID:	70440
Reported Quantity:	210
Unit of Measure:	LB
Kilograms Quantity:	95.2560016384032



Map ID  
Direction  
Distance  
Elevation

MAP FINDINGS

Site

Database(s)

EDR ID Number  
EPA ID Number

**PRECISION PATTERN INC (Continued)**

**1000172416**

Receiving EPAID: WAD991281767

Waste Stream Off Site Mgmt:

Waste CORB Sequence Number: 118235  
Waste Sequence Number: 2004163  
Sequence Number: 488123  
Received EPAID: WAD991281767  
Managed Quantity: 10  
Kilogram Quantity: 4.5360000780192014  
Recycled Percentage: Not reported  
Waste Management System Code: H111

Waste Sequence Number: 2004158  
Sequence Number: 488118  
Received EPAID: WAD991281767  
Managed Quantity: 700  
Kilogram Quantity: 317.52000546134411  
Recycled Percentage: Not reported  
Waste Management System Code: H061

Waste Sequence Number: 2004162  
Sequence Number: 488122  
Received EPAID: WAD991281767  
Managed Quantity: 10  
Kilogram Quantity: 4.5360000780192014  
Recycled Percentage: Not reported  
Waste Management System Code: H141

Waste Sequence Number: 2004161  
Sequence Number: 488121  
Received EPAID: WAD991281767  
Managed Quantity: 83.400000000000006  
Kilogram Quantity: 37.830240650680146  
Recycled Percentage: Not reported  
Waste Management System Code: H141

Waste Sequence Number: 2004160  
Sequence Number: 488120  
Received EPAID: WAD991281767  
Managed Quantity: 8.339999999999999  
Kilogram Quantity: 3.7830240650680143  
Recycled Percentage: Not reported  
Waste Management System Code: H141

Waste Sequence Number: 2004159  
Sequence Number: 488119  
Received EPAID: WAD991281767  
Managed Quantity: 210  
Kilogram Quantity: 95.256001638403234  
Recycled Percentage: Not reported  
Waste Management System Code: H061

Waste Stream Comments:

CORB Waste Sequence Number: 118235  
Comments: ONE TIME CLEANUP  
Waste Sequence Number: 2004160



Map ID  
Direction  
Distance  
Elevation

MAP FINDINGS

Site

Database(s)

EDR ID Number  
EPA ID Number

**PRECISION PATTERN INC (Continued)**

**1000172416**

Sequence Number: 1

Comments: ONE TIME CLEANUP  
Waste Sequence Number: 2004162  
Sequence Number: 1

Comments: ONE TIME CLEANUP  
Waste Sequence Number: 2004163  
Sequence Number: 1

Comments: ONE TIME CLEANUP  
Waste Sequence Number: 2004161  
Sequence Number: 1

Waste Stream EPA Code:

CORB Waste Sequence Number: 118235  
Waste Sequence Number: 2004161  
Sequence Number: 4287593  
WCDA Code: D002

Waste Sequence Number: 2004159  
Sequence Number: 4287585  
WCDA Code: F003

Waste Sequence Number: 2004158  
Sequence Number: 4287596  
WCDA Code: D035

Waste Sequence Number: 2004159  
Sequence Number: 4287586  
WCDA Code: F005

Waste Sequence Number: 2004162  
Sequence Number: 4287594  
WCDA Code: D001

Waste Sequence Number: 2004158  
Sequence Number: 4287598  
WCDA Code: F005

Waste Sequence Number: 2004159  
Sequence Number: 4287584  
WCDA Code: D035

Waste Sequence Number: 2004158  
Sequence Number: 4287595  
WCDA Code: D001

Waste Sequence Number: 2004159  
Sequence Number: 4287583  
WCDA Code: D001

Waste Sequence Number: 2004158  
Sequence Number: 4287597  
WCDA Code: F003



Map ID  
Direction  
Distance  
Elevation

MAP FINDINGS

Site

Database(s)

EDR ID Number  
EPA ID Number

**PRECISION PATTERN INC (Continued)**

**1000172416**

Waste Stream Source Code:	
CORB Waste Sequence Number:	118235
Waste Sequence Number:	2004159
Sequence Number:	1
WCDD Code:	G06
Waste Sequence Number:	2004160
Sequence Number:	1
WCDD Code:	G19
Waste Sequence Number:	2004163
Sequence Number:	1
WCDD Code:	G19
Waste Sequence Number:	2004161
Sequence Number:	1
WCDD Code:	G19
Waste Sequence Number:	2004158
Sequence Number:	1
WCDD Code:	G07
Waste Sequence Number:	2004162
Sequence Number:	1
WCDD Code:	G19
Name:	PRECISION PATTERN INC
Address:	2620 E G ST
City,State,Zip:	TACOMA, WA 98421
Facility Address 2:	Not reported
Facility ID:	85239825
EPA ID:	WAD042801944
NAICS:	332997
State Waste Code Desc:	No Activity for 2005
Federal Waste Code Desc:	No Activity for 2005
Form Comm:	No activity for 2005
Data Year:	Not reported
Permit by Rule:	FALSE
Mailing Address 2:	Not reported
Treatment by Generator:	FALSE
Mixed Radioactive Waste:	FALSE
Importer of Hazardous Waste:	FALSE
Immediate Recycler:	FALSE
Treatment/Storage/Disposal/Recycling Facility:	FALSE
Generator of Dangerous Fuel Waste:	FALSE
Generator Marketing to Burner:	FALSE
Other Marketers (i.e., blender, distributor, etc.):	FALSE
Utility Boiler Burner:	FALSE
Industry Boiler Burner:	FALSE
Industrial Furnace:	FALSE
Smelter Defferal:	FALSE
Universal Waste:	Not reported
Off-Specification:	Not reported
LN Address 2:	Not reported
Tax Reg #:	600087981
Business Type:	TOOL MANUFACTURING



Map ID  
Direction  
Distance  
Elevation

MAP FINDINGS

Site

Database(s)

EDR ID Number  
EPA ID Number

**PRECISION PATTERN INC (Continued)**

**1000172416**

Mail Name:	Precision Pattern Inc
Mailing Address:	2620 E G ST
Mailing City,State,Zip:	TACOMA, WA 98421-1907
Legal Organization Name:	Precision Pattern Inc
Legal Organization Type:	Private
Legal Contact:	Don Lundquist
Legal Address:	2620 E G ST
Legal Address 2:	Not reported
Legal City,State,Zip:	TACOMA, WA 98421-1907
Legal Phone Number:	(253)572-4333
Legal Effective Date:	10/16/1972
Land Organization Name:	Don Lundquist
Land Organization Type:	Private
Land Contact:	Don Lundquist
Land Address:	2620 E G ST
Land City,State,Zip:	TACOMA, WA 98421-1907
Land Phone Number:	(253)572-4333
Operator Organization Name:	Precision Pattern Inc
Operator Organization Type:	Private
Operator:	Not reported
Operator Address:	2620 E G ST
Operator Address 2:	Not reported
Operator City,State,Zip:	TACOMA, WA 98421-1907
Operator Phone Number:	253-572-4333
Operator Effective Date:	01/01/1997
Site Contact:	Staci Book
Site Contact Address:	2620 East G Street
Contact City,State,Zip:	TACOMA, WA 98421
Site Contact Phone Number:	(253)572-4333
Site Contact Email:	Sbook@PPATTERN.COM
Gen Status Code:	SQG
Monthly Generation:	FALSE
Batch Generation:	FALSE
One Time Generation:	FALSE
Transport Own Waste:	FALSE
Tranports Other Waste:	FALSE
Recycler Onsite:	FALSE
Transfer Facility:	FALSE
Other Exemption:	Not reported
UW Battery Gen:	FALSE
Used Oil Transporter:	FALSE
Used Oil Transfer Facility:	FALSE
Used Oil Processor:	FALSE
Used Oil Refiner:	FALSE
Used Oil Fuel Marketer Directs Shipments:	FALSE
Used Oil Fuel Marketer Meets Specs:	FALSE
Site Contact Address 2:	Not reported
Name:	PRECISION PATTERN INC
Address:	2620 E G ST
City,State,Zip:	TACOMA, WA 98421
Facility Address 2:	Not reported
Facility ID:	85239825
EPA ID:	WAD042801944
NAICS:	332997
State Waste Code Desc:	No Activity for 2005
Federal Waste Code Desc:	No Activity for 2005



Map ID  
Direction  
Distance  
Elevation

MAP FINDINGS

Site

Database(s)

EDR ID Number  
EPA ID Number

**PRECISION PATTERN INC (Continued)**

**1000172416**

Form Comm:	No activity for 2005
Data Year:	Not reported
Permit by Rule:	F
Mailing Address 2:	Not reported
Treatment by Generator:	F
Mixed Radioactive Waste:	F
Importer of Hazardous Waste:	F
Immediate Recycler:	F
Treatment/Storage/Disposal/Recycling Facility:	F
Generator of Dangerous Fuel Waste:	F
Generator Marketing to Burner:	F
Other Marketers (i.e., blender, distributor, etc.):	F
Utility Boiler Burner:	F
Industry Boiler Burner:	F
Industrial Furnace:	F
Smelter Defferal:	F
Universal Waste:	Not reported
Off-Specification:	Not reported
LN Address 2:	Not reported
Tax Reg #:	600087981
Business Type:	TOOL MANUFACTURING
Mail Name:	Precision Pattern Inc
Mailing Address:	2620 E G ST
Mailing City,State,Zip:	TACOMA, WA 98421-1907
Legal Organization Name:	Precision Pattern Inc
Legal Organization Type:	Private
Legal Contact:	Don Lundquist
Legal Address:	2620 E G ST
Legal Address 2:	Not reported
Legal City,State,Zip:	TACOMA, WA 98421-1907
Legal Phone Number:	(253)572-4333
Legal Effective Date:	10/16/1972
Land Organization Name:	Don Lundquist
Land Organization Type:	Private
Land Contact:	Don Lundquist
Land Address:	2620 E G ST
Land City,State,Zip:	TACOMA, WA 98421-1907
Land Phone Number:	(253)572-4333
Operator Organization Name:	Precision Pattern Inc
Operator Organization Type:	Private
Operator:	Not reported
Operator Address:	2620 E G ST
Operator Address 2:	Not reported
Operator City,State,Zip:	TACOMA, WA 98421-1907
Operator Phone Number:	253-572-4333
Operator Effective Date:	01/01/1997
Site Contact:	Dan Hesser
Site Contact Address:	2620 East G Street
Contact City,State,Zip:	TACOMA, WA 98421
Site Contact Phone Number:	(253)572-4333/891-6619
Site Contact Email:	dhesser@ppattern.com
Gen Status Code:	SQG
Monthly Generation:	F
Batch Generation:	F
One Time Generation:	F
Transport Own Waste:	F
Tranports Other Waste:	F



Map ID  
Direction  
Distance  
Elevation

MAP FINDINGS

Site

Database(s)

EDR ID Number  
EPA ID Number

**PRECISION PATTERN INC (Continued)**

**1000172416**

Recycler Onsite:	F
Transfer Facility:	F
Other Exemption:	Not reported
UW Battery Gen:	F
Used Oil Transporter:	F
Used Oil Transfer Facility:	F
Used Oil Processor:	F
Used Oil Refiner:	F
Used Oil Fuel Marketer Directs Shipments:	F
Used Oil Fuel Marketer Meets Specs:	F
Site Contact Address 2:	Not reported
Name:	PRECISION PATTERN INC
Address:	2620 E G ST
City,State,Zip:	TACOMA, WA 98421
Facility Address 2:	Not reported
Facility ID:	85239825
EPA ID:	WAD042801944
NAICS:	332997
State Waste Code Desc:	No Activity for 2005
Federal Waste Code Desc:	No Activity for 2005
Form Comm:	No activity for 2005
Data Year:	Not reported
Permit by Rule:	No
Mailing Address 2:	Not reported
Treatment by Generator:	No
Mixed Radioactive Waste:	No
Importer of Hazardous Waste:	No
Immediate Recycler:	No
Treatment/Storage/Disposal/Recycling Facility:	No
Generator of Dangerous Fuel Waste:	No
Generator Marketing to Burner:	No
Other Marketers (i.e., blender, distributor, etc.):	No
Utility Boiler Burner:	No
Industry Boiler Burner:	No
Industrial Furnace:	No
Smelter Defferal:	No
Universal Waste:	Not reported
Off-Specification:	Not reported
LN Address 2:	Not reported
Tax Reg #:	600087981
Business Type:	TOOL MANUFACTURING
Mail Name:	Precision Pattern Inc
Mailing Address:	2620 E G ST
Mailing City,State,Zip:	TACOMA, WA 98421-1907
Legal Organization Name:	Precision Pattern Inc
Legal Organization Type:	Private
Legal Contact:	Don Lundquist
Legal Address:	2620 E G ST
Legal Address 2:	Not reported
Legal City,State,Zip:	TACOMA, WA 98421-1907
Legal Phone Number:	(253)572-4333
Legal Effective Date:	10/16/1972
Land Organization Name:	Not reported
Land Organization Type:	Private
Land Contact:	Don Lundquist
Land Address:	2620 E G ST



Map ID  
Direction  
Distance  
Elevation

MAP FINDINGS

Site

Database(s)

EDR ID Number  
EPA ID Number

**PRECISION PATTERN INC (Continued)**

**1000172416**

Land City,State,Zip: TACOMA, WA 98421-1907  
Land Phone Number: (253)572-4333  
Operator Organization Name: Precision Pattern Inc  
Operator Organization Type: Private  
Operator: Not reported  
Operator Address: 2620 E G ST  
Operator Address 2: Not reported  
Operator City,State,Zip: TACOMA, WA 98421-1907  
Operator Phone Number: 253-572-4333  
Operator Effective Date: 01/01/1997  
Site Contact: Staci Book  
Site Contact Address: 2620 East G Street  
Contact City,State,Zip: TACOMA, WA 98421  
Site Contact Phone Number: (253)572-4333  
Site Contact Email: Sbook@PPATTERN.COM  
Gen Status Code: SQG  
Monthly Generation: No  
Batch Generation: No  
One Time Generation: Yes  
Transport Own Waste: No  
Tranports Other Waste: No  
Recycler Onsite: No  
Transfer Facility: No  
Other Exemption: Not reported  
UW Battery Gen: No  
Used Oil Transporter: No  
Used Oil Transfer Facility: No  
Used Oil Processor: No  
Used Oil Refiner: No  
Used Oil Fuel Marketer Directs Shipments: No  
Used Oil Fuel Marketer Meets Specs: No  
Site Contact Address 2: Not reported

J31  
NE  
< 1/8  
0.064 mi.  
339 ft.

**BNRR TACOMA YARD POND**  
**605 PUYALLUP ST**  
**TACOMA, WA 98421**  
  
**Site 1 of 2 in cluster J**

**WA ALLSITES**  
**WA CSCSL NFA**  
**WA SPILLS**

**S107487061**  
**N/A**

**Relative:**  
**Lower**  
  
**Actual:**  
**22 ft.**

**ALLSITES:**  
Name: BNRR TACOMA YARD POND  
Facility Id: 1373  
  
**CSCSL NFA:**  
Name: BNRR TACOMA YARD POND  
Address: 605 PUYALLUP ST  
City,State,Zip: TACOMA, WA 98421  
Facility/Site Id: 1373  
CS Id: 274  
NFA Date: 01/03/1996  
Alternate Site Names: BURLINGTON NORTHERN RAILROAD  
NFA Reason: NFA-Independent Remedial Action Program Review  
Site Status: NFA  
Region: Southwest  
Contaminant Name: Halogenated Organics  
Ground Water: Not reported  
Surface Water: Not reported



Map ID  
Direction  
Distance  
Elevation

MAP FINDINGS

Site

Database(s)

EDR ID Number  
EPA ID Number

**BNRR TACOMA YARD POND (Continued)**

**S107487061**

Soil: Suspected  
Sediment: Not reported  
Air: Not reported  
Bedrock: Not reported  
Latitude: 47.241221  
Longitude: -122.425846

**SPILLS:**

Name: Not reported  
Address: 605 PUYALLUP AVE  
City,State,Zip: TACOMA, WA 98421  
Facility ID: 107685  
Medium: Other  
Material Desc: Chemical  
Material Qty: 1  
Material Units: Gals  
Date Received: Not reported  
Contact Name: Not reported  
Incident Date: 08/02/2019  
Incident Category Type: Non Oil  
Incident Category: Other Non-Oil  
Latitude: 47.24102  
Longitude: -122.42631  
Source Type: Vehicle  
Source: Train  
Vessel Facility Name2: Not reported  
Recovered Quantity: 1  
Resp Party Contact: Mathew Genilo  
Cause: Sodium Hydroxide Spill from Railcar, Tacoma  
Cause Type: Not reported  
Resp Party Name: Not reported

Name: TACOMA - BNSF RAIL YARD  
Address: 605 PUYALLUP AVE  
City,State,Zip: TACOMA, WA 98421  
Facility ID: 108550  
Medium: Vehicle  
Material Desc: Chemical  
Material Qty: 1  
Material Units: Other  
Date Received: Not reported  
Contact Name: Not reported  
Incident Date: 10/13/2019  
Incident Category Type: Non Oil  
Incident Category: Hazmat Release  
Latitude: 47.25089  
Longitude: -122.41769  
Source Type: Vehicle  
Source: Train  
Vessel Facility Name2: Not reported  
Recovered Quantity: 0  
Resp Party Contact: Ryan Risdon, Steve Yost  
Cause: BNSF Rail Car with Possible Sodium Chlorate Residue - Tacoma 10-13-19  
Cause Type: Not reported  
Resp Party Name: BNSF, BNSF - HazMat

Name: Not reported



Map ID  
Direction  
Distance  
Elevation

MAP FINDINGS

Site

Database(s)

EDR ID Number  
EPA ID Number

**BNRR TACOMA YARD POND (Continued)**

**S107487061**

Address: 605 PUYALLUP AVE  
City,State,Zip: TACOMA, WA 98421  
Facility ID: 109175  
Medium: Vehicle  
Material Desc: USED OIL  
Material Qty: 1  
Material Units: Gals  
Date Received: Not reported  
Contact Name: Not reported  
Incident Date: 12/06/2019  
Incident Category Type: Oil Spill  
Incident Category: Oil Spill  
Latitude: 47.24102  
Longitude: -122.42631  
Source Type: Vehicle  
Source: Train  
Vessel Facility Name2: Not reported  
Recovered Quantity: 1  
Resp Party Contact: Dominic Winslow  
Cause: BNSF Tank Car Small Oil Spill, December 6, 2019  
Cause Type: Not reported  
Resp Party Name: Not reported

Name: BNSF EAST END TACOMA YARD  
Address: 605 PUYALLUP AVE  
City,State,Zip: TACOMA, WA 98421  
Facility ID: 110421  
Medium: Railroad Track Bed  
Material Desc: LUBE OIL/MOTOR OIL  
Material Qty: 100  
Material Units: Gals  
Date Received: Not reported  
Contact Name: Not reported  
Incident Date: 03/08/2020  
Incident Category Type: Oil Spill  
Incident Category: Oil Spill  
Latitude: 47.24102  
Longitude: -122.42631  
Source Type: Vehicle  
Source: Train  
Vessel Facility Name2: Not reported  
Recovered Quantity: 95  
Resp Party Contact: Not reported  
Cause: BNSF Oil Spill Tacoma 3-8-20  
Cause Type: Not reported  
Resp Party Name: Not reported

Name: Not reported  
Address: 605 PUYALLUP AVE  
City,State,Zip: TACOMA, WA 98421  
Facility ID: 111447  
Medium: Railroad Track Bed  
Material Desc: LUBE OIL/MOTOR OIL  
Material Qty: 1  
Material Units: Quart  
Date Received: Not reported  
Contact Name: Not reported



Map ID  
Direction  
Distance  
Elevation

MAP FINDINGS

Site

Database(s)

EDR ID Number  
EPA ID Number

**BNRR TACOMA YARD POND (Continued)**

**S107487061**

Incident Date: 06/04/2020  
Incident Category Type: Oil Spill  
Incident Category: Oil Spill  
Latitude: 47.24102  
Longitude: -122.42631  
Source Type: Vehicle  
Source: Train  
Vessel Facility Name2: Not reported  
Recovered Quantity: 0  
Resp Party Contact: Not reported  
Cause: BNSF Locomotive Oil to Ballast - Tacoma Rail Yard  
Cause Type: Not reported  
Resp Party Name: BNSF

Name: Not reported  
Address: 605 PUYALLUP AVE  
City,State,Zip: TACOMA, WA 98421  
Facility ID: 109175  
Medium: Vehicle  
Material Desc: USED OIL  
Material Qty: 1  
Material Units: Gals  
Date Received: Not reported  
Contact Name: Not reported  
Incident Date: 12/06/2019  
Incident Category Type: Oil Spill  
Incident Category: Oil Spill  
Latitude: 47.24102  
Longitude: -122.42631  
Source Type: Vehicle  
Source: Train  
Vessel Facility Name2: Not reported  
Recovered Quantity: 1  
Resp Party Contact: Not reported  
Cause: Not reported  
Cause Type: Not reported  
Resp Party Name: Not reported

Name: Not reported  
Address: 605 PUYALLUP AVE  
City,State,Zip: TACOMA, WA 98421  
Facility ID: 107685  
Medium: Other  
Material Desc: Chemical  
Material Qty: 1  
Material Units: Gals  
Date Received: Not reported  
Contact Name: Not reported  
Incident Date: 08/02/2019  
Incident Category Type: Non Oil  
Incident Category: Other Non-Oil  
Latitude: 47.24102  
Longitude: -122.42631  
Source Type: Vehicle  
Source: Train  
Vessel Facility Name2: Not reported  
Recovered Quantity: 1



Map ID  
Direction  
Distance  
Elevation

MAP FINDINGS

Site

Database(s)

EDR ID Number  
EPA ID Number

**BNRR TACOMA YARD POND (Continued)**

**S107487061**

Resp Party Contact: Not reported  
Cause: Not reported  
Cause Type: Not reported  
Resp Party Name: Not reported

Name: BURLINGTON NORTHERN SANTA FE RAILROAD  
Address: 605 PUYALLUP AVENUE  
City,State,Zip: TACOMA, WA  
Facility ID: 536284  
Medium: Not reported  
Material Desc: CHEMICAL  
Material Qty: 50  
Material Units: GALLON  
Date Received: 09/20/2003  
Contact Name: ESTERBY  
Incident Date: Not reported  
Incident Category Type: Not reported  
Incident Category: Not reported  
Latitude: Not reported  
Longitude: Not reported  
Source Type: Not reported  
Source: Not reported  
Vessel Facility Name2: Not reported  
Recovered Quantity: Not reported  
Resp Party Contact: Not reported  
Cause: Not reported  
Cause Type: Not reported  
Resp Party Name: Not reported

Name: BURLINGTON NORTHERN SANTA FE RAILROAD  
Address: 605 PUYALLUP AVENUE  
City,State,Zip: TACOMA, WA  
Facility ID: 530751  
Medium: Not reported  
Material Desc: CHEMICAL  
Material Qty: Not reported  
Material Units: Not reported  
Date Received: 12/11/2002  
Contact Name: ANDERSON  
Incident Date: Not reported  
Incident Category Type: Not reported  
Incident Category: Not reported  
Latitude: Not reported  
Longitude: Not reported  
Source Type: Not reported  
Source: Not reported  
Vessel Facility Name2: Not reported  
Recovered Quantity: Not reported  
Resp Party Contact: Not reported  
Cause: Not reported  
Cause Type: Not reported  
Resp Party Name: Not reported



Map ID  
Direction  
Distance  
Elevation

MAP FINDINGS

Site

Database(s)

EDR ID Number  
EPA ID Number

**E32**  
**SE**  
**< 1/8**  
**0.065 mi.**  
**341 ft.**  
**DON ENGLE DISTRIBUTING INC**  
**2601 E F ST**  
**TACOMA, WA 98421**  
**Site 2 of 2 in cluster E**

**WA UST**  
**WA ALLSITES**  
**U003356078**  
**N/A**

**Relative:**  
**Higher**  
**Actual:**  
**66 ft.**

UST:

Name: DON ENGLE DISTRIBUTING INC  
Address: 2601 E F ST  
City: TACOMA  
Zip: 98421  
Facility ID: 75382517  
Site Id: 9917  
UBI: Not reported  
Phone Number: Not reported  
Decimal Latitude: 47.238101  
Decimal Longitude: -122.426724

Tank Name: 1  
Tag Number: Not reported  
Tank Status: Removed  
Tank Status Date: 08/06/1996  
Tank Install Date: 01/01/1965  
Tank Closure Date: Not reported  
Capacity Range: Not reported  
Tank Permit Expiration Date: Not reported  
Tank Upgrade Date: Not reported  
Tank Spill Prevention: Not reported  
Tank Overfill Prevention: Not reported  
Tank Material: Not reported  
Tank Construction: Not reported  
Tank Tightness Test: Not reported  
Tank Corrosion Protection: Not reported  
Tank Manifold: Not reported  
Tank Release Detection: Not reported  
Tank SFC Type: Not reported  
Pipe Material: Not reported  
Pipe Construction: Not reported  
Pipe Primary Release Detection: Not reported  
Pipe Second Release Detection: Not reported  
Pipe Corrosion Protection: Not reported  
Pipe Pumping System: Not reported  
Responsible Unit: Southwest  
Dispencer/Pump SFC Type: Not reported

Name: DON ENGLE DISTRIBUTING INC  
Address: 2601 E F ST  
City: TACOMA  
Zip: 98421

Tank Name: 2  
Tag Number: Not reported  
Tank Status: Removed  
Tank Status Date: 08/06/1996  
Tank Install Date: 01/01/1965  
Tank Closure Date: Not reported  
Capacity Range: Not reported  
Tank Permit Expiration Date: Not reported  
Tank Upgrade Date: Not reported



Map ID  
Direction  
Distance  
Elevation

MAP FINDINGS

Site

Database(s)

EDR ID Number  
EPA ID Number

**DON ENGLE DISTRIBUTING INC (Continued)**

**U003356078**

Tank Spill Prevention:	Not reported
Tank Overfill Prevention:	Not reported
Tank Material:	Not reported
Tank Construction:	Not reported
Tank Tightness Test:	Not reported
Tank Corrosion Protection:	Not reported
Tank Manifold:	Not reported
Tank Release Detection:	Not reported
Tank SFC Type:	Not reported
Pipe Material:	Not reported
Pipe Construction:	Not reported
Pipe Primary Release Detection:	Not reported
Pipe Second Release Detection:	Not reported
Pipe Corrosion Protection:	Not reported
Pipe Pumping System:	Not reported
Responsible Unit:	Southwest
Dispencer/Pump SFC Type:	Not reported

**ALLSITES:**

Name:	DON ENGLE DISTRIBUTING INC
Facility Id:	75382517

**K33**  
**NE**  
**< 1/8**  
**0.066 mi.**  
**349 ft.**

**FORMER TEXACO SERVICE STATION**  
**704 PUYALLUP AVE**  
**TACOMA, WA 98421**

**WA VCP** **S124435975**  
**N/A**

**Site 1 of 3 in cluster K**

**Relative:**  
**Lower**

VCP:

Name:	FORMER TEXACO SERVICE STATION
Address:	704 PUYALLUP AVE
City,State,Zip:	TACOMA, WA 98421
edr_fstat:	WA
edr_fzip:	98421
edr_fcnty:	PIERCE
edr_zip:	Not reported
Facility ID:	78349
VCP Status:	Not reported
VCP:	TRUE
Ecology Status:	Not reported
NFA Type:	Not reported
Date NFA:	Not reported
Rank:	Not reported
Cleanup Siteid:	14432
Contaminant Name:	Arsenic
Soil:	Below Cleanup Levels

**Actual:**  
**22 ft.**

Name:	FORMER TEXACO SERVICE STATION
Address:	704 PUYALLUP AVE
City,State,Zip:	TACOMA, WA 98421
edr_fstat:	WA
edr_fzip:	98421
edr_fcnty:	PIERCE
edr_zip:	Not reported
Facility ID:	78349
VCP Status:	Not reported
VCP:	TRUE



Map ID  
Direction  
Distance  
Elevation

MAP FINDINGS

Site

Database(s)

EDR ID Number  
EPA ID Number

**FORMER TEXACO SERVICE STATION (Continued)**

**S124435975**

Ecology Status: Not reported  
NFA Type: Not reported  
Date NFA: Not reported  
Rank: Not reported  
Cleanup Siteid: 14432  
Contaminant Name: Lead  
Soil: Below Cleanup Levels

Name: FORMER TEXACO SERVICE STATION  
Address: 704 PUYALLUP AVE  
City,State,Zip: TACOMA, WA 98421  
edr\_fstat: WA  
edr\_fzip: 98421  
edr\_fcnty: PIERCE  
edr\_zip: Not reported  
Facility ID: 78349  
VCP Status: Not reported  
VCP: TRUE  
Ecology Status: Not reported  
NFA Type: Not reported  
Date NFA: Not reported  
Rank: Not reported  
Cleanup Siteid: 14432  
Contaminant Name: Metals - Other  
Soil: Below Cleanup Levels

Name: FORMER TEXACO SERVICE STATION  
Address: 704 PUYALLUP AVE  
City,State,Zip: TACOMA, WA 98421  
edr\_fstat: WA  
edr\_fzip: 98421  
edr\_fcnty: PIERCE  
edr\_zip: Not reported  
Facility ID: 78349  
VCP Status: Not reported  
VCP: TRUE  
Ecology Status: Not reported  
NFA Type: Not reported  
Date NFA: Not reported  
Rank: Not reported  
Cleanup Siteid: 14432  
Contaminant Name: Petroleum-Gasoline  
Soil: Confirmed Above Cleanup Levels

**K34**  
**NE**  
**< 1/8**  
**0.066 mi.**  
**349 ft.**

**FORMER TEXACO SERVICE STATION**  
**704 PUYALLUP AVE**  
**TACOMA, WA 98421**  
**Site 2 of 3 in cluster K**

**WA CSCSL S121442544**  
**WA ALLSITES N/A**

**Relative:**  
**Lower**  
**Actual:**  
**22 ft.**

CSCSL:  
Name: FORMER TEXACO SERVICE STATION  
Address: 704 PUYALLUP AVE  
City,State,Zip: TACOMA, WA 98421  
Facility ID: 78349  
Region: Southwest  
Lat/Long: 47.24085 / -122.42452  
Clean Up Siteid: 14432



Map ID  
Direction  
Distance  
Elevation

MAP FINDINGS

Site

Database(s)

EDR ID Number  
EPA ID Number

**FORMER TEXACO SERVICE STATION (Continued)**

**S121442544**

Site Status: Cleanup Started  
Contaminant Name: Arsenic  
Alternate Site Names: Not reported  
Site Rank: Not reported  
Has Institutional Control: Not reported  
Past VCP: True  
Current VCP: True  
Ground Water: Not reported  
Surface Water: Not reported  
Soil: Below Cleanup Levels  
Sediment: Not reported  
Air: Not reported  
Bedrock: Not reported  
Responsible Unit: Headquarters

Name: FORMER TEXACO SERVICE STATION  
Address: 704 PUYALLUP AVE  
City,State,Zip: TACOMA, WA 98421  
Facility ID: 78349  
Region: Southwest  
Lat/Long: 47.24085 / -122.42452  
Clean Up Siteid: 14432  
Site Status: Cleanup Started  
Contaminant Name: Lead  
Alternate Site Names: Not reported  
Site Rank: Not reported  
Has Institutional Control: Not reported  
Past VCP: True  
Current VCP: True  
Ground Water: Confirmed Above Cleanup Levels  
Surface Water: Not reported  
Soil: Below Cleanup Levels  
Sediment: Not reported  
Air: Not reported  
Bedrock: Not reported  
Responsible Unit: Headquarters

Name: FORMER TEXACO SERVICE STATION  
Address: 704 PUYALLUP AVE  
City,State,Zip: TACOMA, WA 98421  
Facility ID: 78349  
Region: Southwest  
Lat/Long: 47.24085 / -122.42452  
Clean Up Siteid: 14432  
Site Status: Cleanup Started  
Contaminant Name: Metals - Other  
Alternate Site Names: Not reported  
Site Rank: Not reported  
Has Institutional Control: Not reported  
Past VCP: True  
Current VCP: True  
Ground Water: Confirmed Above Cleanup Levels  
Surface Water: Not reported  
Soil: Below Cleanup Levels  
Sediment: Not reported  
Air: Not reported  
Bedrock: Not reported



Map ID  
Direction  
Distance  
Elevation

MAP FINDINGS

Site

Database(s)

EDR ID Number  
EPA ID Number

**FORMER TEXACO SERVICE STATION (Continued)**

**S121442544**

Responsible Unit: Headquarters

Name: FORMER TEXACO SERVICE STATION  
Address: 704 PUYALLUP AVE  
City,State,Zip: TACOMA, WA 98421  
Facility ID: 78349  
Region: Southwest  
Lat/Long: 47.24085 / -122.42452  
Clean Up Siteid: 14432  
Site Status: Cleanup Started  
Contaminant Name: Petroleum-Gasoline  
Alternate Site Names: Not reported  
Site Rank: Not reported  
Has Institutional Control: Not reported  
Past VCP: True  
Current VCP: True  
Ground Water: Confirmed Above Cleanup Levels  
Surface Water: Not reported  
Soil: Confirmed Above Cleanup Levels  
Sediment: Not reported  
Air: Not reported  
Bedrock: Not reported  
Responsible Unit: Headquarters

**ALLSITES:**

Name: FORMER TEXACO SERVICE STATION  
Facility Id: 78349

**K35**  
**NE**  
**< 1/8**  
**0.068 mi.**  
**359 ft.**

**BILLS MOBILE SERV GAS STA**  
**702 PUYALLUP AVE**  
**TACOMA, WA**

**EDR Hist Auto** **1014533647**  
**N/A**

**Site 3 of 3 in cluster K**

**Relative:** EDR Hist Auto  
**Lower**

<b>Actual:</b> <b>22 ft.</b>	Year: Name:	Type:
	1942 AABERGS SERVICE	GASOLINE AND OIL SERVICE STATIONS
	1947 FISHERS MOBILE STA	GASOLINE AND OIL SERVICE STATIONS
	1953 BILLS MOBILE SERV GAS STA	GASOLINE STATIONS

**F36**  
**ESE**  
**< 1/8**  
**0.068 mi.**  
**361 ft.**

**WESTERN BEER DISTRIBUTORS INC**  
**712 EAST 26TH**  
**TACOMA, WA 98421**

**WA LUST** **U003353915**  
**WA UST** **N/A**  
**WA ALLSITES**  
**WA CSCSL NFA**

**Site 5 of 5 in cluster F**

**Relative:** LUST:  
**Lower**

**Actual:**  
**19 ft.**

Name: WESTERN BEER DISTRIBUTORS  
Address: 712 E 26TH ST  
City,State,Zip: TACOMA, WA 98421  
Facility ID: 58813229  
Lust Status Type: LUST - NFA  
Cleanup Site ID: 6346  
Cleanup Unit Type: Not reported  
Process Type: Not reported



Map ID  
Direction  
Distance  
Elevation

MAP FINDINGS

Site

Database(s)

EDR ID Number  
EPA ID Number

**WESTERN BEER DISTRIBUTORS INC (Continued)**

**U003353915**

Cleanup Unit Name: WESTERN BEER DISTRIBUTORS INC  
Response Section: Southwest  
Release Date: 06/25/1992  
Lust Date: 10/15/1996  
Region: Southwest  
Lust ID: 2077  
UST ID: 2584  
Contaminant Name: Petroleum-Other  
Ground Water: Not reported  
Surface Water: Not reported  
Soil: Confirmed Above Cleanup Levels  
Sediment: Not reported  
Air: Not reported  
Bedrock: Not reported  
Lat/Long: 47.239649 / -122.41522

Name: WESTERN BEER DISTRIBUTORS  
Address: 712 E 26TH ST  
City,State,Zip: TACOMA, WA 98421  
Facility ID: 58813229  
Lust Status Type: LUST - NFA  
Cleanup Site ID: 6346  
Cleanup Unit Type: Not reported  
Process Type: Not reported  
Cleanup Unit Name: WESTERN BEER DISTRIBUTORS INC  
Response Section: Southwest  
Release Date: 06/25/1992  
Lust Date: 10/15/1996  
Region: Southwest  
Lust ID: 2077  
UST ID: 2584  
Contaminant Name: Pesticides-Unspecified  
Ground Water: Not reported  
Surface Water: Not reported  
Soil: Remediated  
Sediment: Not reported  
Air: Not reported  
Bedrock: Not reported  
Lat/Long: 47.239649 / -122.41522

**UST:**

Name: WESTERN BEER DISTRIBUTORS INC  
Address: 712 EAST 26TH  
City: TACOMA  
Zip: 98421  
Facility ID: 58813229  
Site Id: 2584  
UBI: Not reported  
Phone Number: Not reported  
Decimal Latitude: 47.239649  
Decimal Longitude: -122.415225

Tank Name: 1.  
Tag Number: Not reported  
Tank Status: Removed  
Tank Status Date: 08/06/1996  
Tank Install Date: 12/30/1969



Map ID  
Direction  
Distance  
Elevation

MAP FINDINGS

Site

Database(s)

EDR ID Number  
EPA ID Number

**WESTERN BEER DISTRIBUTORS INC (Continued)**

**U003353915**

Tank Closure Date: Not reported  
Capacity Range: Not reported  
Tank Permit Expiration Date: Not reported  
Tank Upgrade Date: Not reported  
Tank Spill Prevention: Not reported  
Tank Overfill Prevention: Not reported  
Tank Material: Steel  
Tank Construction: Not reported  
Tank Tightness Test: Not reported  
Tank Corrosion Protection: Not reported  
Tank Manifold: Not reported  
Tank Release Detection: Not reported  
Tank SFC Type: Not reported  
Pipe Material: Steel  
Pipe Construction: Not reported  
Pipe Primary Release Detection: Not reported  
Pipe Second Release Detection: Not reported  
Pipe Corrosion Protection: Not reported  
Pipe Pumping System: Not reported  
Responsible Unit: Southwest  
Dispenser/Pump SFC Type: Not reported

**ALLSITES:**

Name: WESTERN BEER DISTRIBUTORS  
Facility Id: 58813229

**CSCSL NFA:**

Name: WESTERN BEER DISTRIBUTORS  
Address: 712 E 26TH ST  
City,State,Zip: TACOMA, WA 98421  
Facility/Site Id: 58813229  
CS Id: 6346  
NFA Date: 10/15/1996  
Alternate Site Names: WESTERN BEER DISTRIBUTORS INC  
NFA Reason: NFA-Independent Remedial Action Program Review  
Site Status: NFA  
Region: Southwest  
Contaminant Name: Pesticides-Unspecified  
Ground Water: Not reported  
Surface Water: Not reported  
Soil: Remediated  
Sediment: Not reported  
Air: Not reported  
Bedrock: Not reported  
Latitude: 47.239649  
Longitude: -122.415225

Name: WESTERN BEER DISTRIBUTORS  
Address: 712 E 26TH ST  
City,State,Zip: TACOMA, WA 98421  
Facility/Site Id: 58813229  
CS Id: 6346  
NFA Date: 10/15/1996  
Alternate Site Names: WESTERN BEER DISTRIBUTORS INC  
NFA Reason: NFA-Independent Remedial Action Program Review  
Site Status: NFA



Map ID  
Direction  
Distance  
Elevation

MAP FINDINGS

Site

Database(s)

EDR ID Number  
EPA ID Number

**WESTERN BEER DISTRIBUTORS INC (Continued)**

**U003353915**

Region: Southwest  
Contaminant Name: Petroleum-Other  
Ground Water: Not reported  
Surface Water: Not reported  
Soil: Confirmed Above Cleanup Levels  
Sediment: Not reported  
Air: Not reported  
Bedrock: Not reported  
Latitude: 47.239649  
Longitude: -122.415225

J37  
NE  
< 1/8  
0.070 mi.  
367 ft.

**STANDARD STATIONS INC GAS  
624 PUYALLUP AVE  
TACOMA, WA**

**EDR Hist Auto 1014534717  
N/A**

**Site 2 of 2 in cluster J**

**Relative:  
Lower**

EDR Hist Auto

**Actual:  
21 ft.**

Year: Name: Type:  
1965 STANDARD STATIONS INC GAS GASOLINE STATIONS

I38  
NW  
< 1/8  
0.070 mi.  
368 ft.

**ALS GARAGE AUTO  
406 PUYALLUP AVE  
TACOMA, WA**

**EDR Hist Auto 1014534621  
N/A**

**Site 3 of 7 in cluster I**

**Relative:  
Lower**

EDR Hist Auto

**Actual:  
35 ft.**

Year: Name: Type:  
1942 ALS GARAGE AUTO AUTOMOBILE REPAIRING

L39  
NNW  
< 1/8  
0.070 mi.  
369 ft.

**MANNA PRO CORP  
518 PUYALLUP AVE  
TACOMA, WA 98421**

**WA LUST U003353644  
WA UST N/A  
WA ICR  
WA ALLSITES  
WA CSCSL NFA**

**Site 1 of 16 in cluster L**

**Relative:  
Lower**

LUST:

**Actual:  
34 ft.**

Name: MANNA PRO CORP  
Address: 518 PUYALLUP AVE  
City,State,Zip: TACOMA, WA 98421  
Facility ID: 46689617  
Lust Status Type: LUST - NFA  
Cleanup Site ID: 9332  
Cleanup Unit Type: Not reported  
Process Type: Not reported  
Cleanup Unit Name: MANNA PRO CO  
Response Section: Southwest  
Release Date: 01/14/1992  
Lust Date: 01/05/2001  
Region: Southwest  
Lust ID: 1649  
UST ID: 1672



Map ID  
Direction  
Distance  
Elevation

MAP FINDINGS

Site

Database(s)

EDR ID Number  
EPA ID Number

**MANNA PRO CORP (Continued)**

**U003353644**

Contaminant Name: Petroleum-Other  
Ground Water: Remediated-Below  
Surface Water: Not reported  
Soil: Remediated-Below  
Sediment: Not reported  
Air: Not reported  
Bedrock: Not reported  
Lat/Long: 47.24058 / -122.42741

**UST:**

Name: MANNA PRO CORP  
Address: 518 PUYALLUP AVE  
City: TACOMA  
Zip: 98421  
Facility ID: 46689617  
Site Id: 1672  
UBI: Not reported  
Phone Number: Not reported  
Decimal Latitude: 47.24058  
Decimal Longitude: -122.42741

Tank Name: DIESEL TANK1  
Tag Number: Not reported  
Tank Status: Closure in Process  
Tank Status Date: 08/06/1996  
Tank Install Date: 12/31/1964  
Tank Closure Date: Not reported  
Capacity Range: 111 TO 1,100 Gallons  
Tank Permit Expiration Date: Not reported  
Tank Upgrade Date: Not reported  
Tank Spill Prevention: Not reported  
Tank Overfill Prevention: Not reported  
Tank Material: Steel  
Tank Construction: Not reported  
Tank Tightness Test: Not reported  
Tank Corrosion Protection: Not reported  
Tank Manifold: Not reported  
Tank Release Detection: Not reported  
Tank SFC Type: Not reported  
Pipe Material: Steel  
Pipe Construction: Not reported  
Pipe Primary Release Detection: Not reported  
Pipe Second Release Detection: Not reported  
Pipe Corrosion Protection: Not reported  
Pipe Pumping System: Not reported  
Responsible Unit: Southwest  
Dispenser/Pump SFC Type: Not reported

Name: MANNA PRO CORP  
Address: 518 PUYALLUP AVE  
City: TACOMA  
Zip: 98421

Tank Name: DIESEL TANK2  
Tag Number: Not reported  
Tank Status: Closure in Process  
Tank Status Date: 08/06/1996



Map ID  
Direction  
Distance  
Elevation

MAP FINDINGS

Site

Database(s)

EDR ID Number  
EPA ID Number

**MANNA PRO CORP (Continued)**

**U003353644**

Tank Install Date: 12/31/1964  
Tank Closure Date: Not reported  
Capacity Range: 111 TO 1,100 Gallons  
Tank Permit Expiration Date: Not reported  
Tank Upgrade Date: Not reported  
Tank Spill Prevention: Not reported  
Tank Overfill Prevention: Not reported  
Tank Material: Steel  
Tank Construction: Not reported  
Tank Tightness Test: Not reported  
Tank Corrosion Protection: Not reported  
Tank Manifold: Not reported  
Tank Release Detection: Not reported  
Tank SFC Type: Not reported  
Pipe Material: Steel  
Pipe Construction: Not reported  
Pipe Primary Release Detection: Not reported  
Pipe Second Release Detection: Not reported  
Pipe Corrosion Protection: Not reported  
Pipe Pumping System: Not reported  
Responsible Unit: Southwest  
Dispenser/Pump SFC Type: Not reported

Name: MANNA PRO CORP  
Address: 518 PUYALLUP AVE  
City: TACOMA  
Zip: 98421

Tank Name: GAS TANK 3  
Tag Number: Not reported  
Tank Status: Closure in Process  
Tank Status Date: 08/06/1996  
Tank Install Date: 12/31/1964  
Tank Closure Date: Not reported  
Capacity Range: 111 TO 1,100 Gallons  
Tank Permit Expiration Date: Not reported  
Tank Upgrade Date: Not reported  
Tank Spill Prevention: Not reported  
Tank Overfill Prevention: Not reported  
Tank Material: Steel  
Tank Construction: Not reported  
Tank Tightness Test: Not reported  
Tank Corrosion Protection: Not reported  
Tank Manifold: Not reported  
Tank Release Detection: Not reported  
Tank SFC Type: Not reported  
Pipe Material: Steel  
Pipe Construction: Not reported  
Pipe Primary Release Detection: Not reported  
Pipe Second Release Detection: Not reported  
Pipe Corrosion Protection: Not reported  
Pipe Pumping System: Not reported  
Responsible Unit: Southwest  
Dispenser/Pump SFC Type: Not reported

ICR:

Date Ecology Received Report: 09/23/92



Map ID  
Direction  
Distance  
Elevation

MAP FINDINGS

Site

Database(s)

EDR ID Number  
EPA ID Number

**MANNA PRO CORP (Continued)**

**U003353644**

Contaminants Found at Site: Petroleum products  
Media Contaminated: Groundwater, Soil  
Waste Management: Tank  
Region: South Western  
Type of Report Ecology Received: Interim cleanup report  
Site Register Issue: 92-33  
County Code: 27  
Contact: Not reported  
Report Title: Not reported

Date Ecology Received Report: 01/18/94  
Contaminants Found at Site: Petroleum products  
Media Contaminated: Groundwater, Soil  
Waste Management: Tank  
Region: South Western  
Type of Report Ecology Received: Interim cleanup report  
Site Register Issue: 93-17  
County Code: 27  
Contact: Not reported  
Report Title: Not reported

**ALLSITES:**

Name: MANNA PRO CO  
Facility Id: 46689617

**CSCSL NFA:**

Name: MANNA PRO CORP  
Address: 518 PUYALLUP AVE  
City,State,Zip: TACOMA, WA 98421  
Facility/Site Id: 46689617  
CS Id: 9332  
NFA Date: 01/05/2001  
Alternate Site Names: MANNA PRO CO  
NFA Reason: NFA-Ecology Supervised/Conducted Cleanup  
Site Status: NFA  
Region: Southwest  
Contaminant Name: Petroleum-Other  
Ground Water: Remediated-Below  
Surface Water: Not reported  
Soil: Remediated-Below  
Sediment: Not reported  
Air: Not reported  
Bedrock: Not reported  
Latitude: 47.24058  
Longitude: -122.42741

**L40  
NNW  
< 1/8  
0.070 mi.  
369 ft.**

**TACOMA DOME STATION  
500 PUYALLUP AVE  
TACOMA, WA 98421  
  
Site 2 of 16 in cluster L**

**WA ALLSITES S101189816  
WA CSCSL NFA N/A**

**Relative:  
Lower  
Actual:  
35 ft.**

**ALLSITES:**  
Name: TACOMA DOME STATION  
Facility Id: 1266



Map ID  
Direction  
Distance  
Elevation

MAP FINDINGS

Site

Database(s)

EDR ID Number  
EPA ID Number

**TACOMA DOME STATION (Continued)**

**S101189816**

**CSCSL NFA:**

Name: TACOMA DOME STATION  
Address: 500 PUYALLUP AVE  
City,State,Zip: TACOMA, WA 98421  
Facility/Site Id: 1266  
CS Id: 3765  
NFA Date: 01/03/2001  
Alternate Site Names: Not reported  
NFA Reason: NFA-Ecology Supervised/Conducted Cleanup  
Site Status: NFA  
Region: Southwest  
Contaminant Name: Petroleum Products-Unspecified  
Ground Water: Remediated  
Surface Water: Not reported  
Soil: Remediated  
Sediment: Not reported  
Air: Not reported  
Bedrock: Not reported  
Latitude: 47.24052  
Longitude: -122.42745

**L41  
NNW  
< 1/8  
0.070 mi.  
370 ft.**

**METTLER SUPER SERVICE  
504 PUYALLUP AVE  
TACOMA, WA**

**EDR Hist Auto 1014533347  
N/A**

**Site 3 of 16 in cluster L**

**Relative:  
Lower**

EDR Hist Auto

**Actual:  
34 ft.**

Year: Name:  
1931 METTLER SUPER SERVICE  
1936 PLANT SUPER SERVICE

Type:  
GASOLINE AND OIL SERVICE STATIONS  
GASOLINE AND OIL SERVICE STATIONS

**L42  
NNW  
< 1/8  
0.070 mi.  
370 ft.**

**DISCOVERY  
502 PUYALLUP AVE  
TACOMA, WA 98402**

**WA UST U003604942  
WA ALLSITES N/A**

**Site 4 of 16 in cluster L**

**Relative:  
Lower**

UST:

**Actual:  
35 ft.**

Name: DISCOVERY  
Address: 502 PUYALLUP AVE  
City: TACOMA  
Zip: 98402  
Facility ID: 31649744  
Site Id: 502627  
UBI: Not reported  
Phone Number: Not reported  
Decimal Latitude: 47.2405701248922  
Decimal Longitude: -122.427764174835

Tank Name: 1  
Tag Number: Not reported  
Tank Status: Closure in Process  
Tank Status Date: 12/10/1999  
Tank Install Date: 01/01/1900



Map ID  
Direction  
Distance  
Elevation

MAP FINDINGS

Site

Database(s)

EDR ID Number  
EPA ID Number

**DISCOVERY (Continued)**

**U003604942**

Tank Closure Date: Not reported  
Capacity Range: Not reported  
Tank Permit Expiration Date: Not reported  
Tank Upgrade Date: Not reported  
Tank Spill Prevention: Not reported  
Tank Overfill Prevention: Not reported  
Tank Material: Not reported  
Tank Construction: Not reported  
Tank Tightness Test: Not reported  
Tank Corrosion Protection: Not reported  
Tank Manifold: Not reported  
Tank Release Detection: Not reported  
Tank SFC Type: Not reported  
Pipe Material: Not reported  
Pipe Construction: Not reported  
Pipe Primary Release Detection: Not reported  
Pipe Second Release Detection: Not reported  
Pipe Corrosion Protection: Not reported  
Pipe Pumping System: Not reported  
Responsible Unit: Southwest  
Dispencer/Pump SFC Type: Not reported

**ALLSITES:**

Name: DISCOVERY  
Facility Id: 31649744

**H43  
SW  
< 1/8  
0.073 mi.  
388 ft.**

**TOD DRESSEL PRIVATE HOME  
306 308 314 E 26TH STREET  
TACOMA, WA 98421**

**WA ALLSITES  
WA CSCSL NFA  
WA MANIFEST**

**S111769901  
N/A**

**Site 3 of 6 in cluster H**

**Relative:  
Higher  
Actual:  
72 ft.**

**ALLSITES:**

Name: DRESSEL PROPERTY  
Facility Id: 22853

**CSCSL NFA:**

Name: DRESSEL PROPERTY  
Address: 306 308 314 E 26TH STREET  
City,State,Zip: TACOMA, WA 98421  
Facility/Site Id: 22853  
CS Id: 11844  
NFA Date: 07/26/2017  
Alternate Site Names: Not reported  
NFA Reason: NFA-Voluntary Cleanup Program Review  
Site Status: NFA  
Region: Southwest  
Contaminant Name: Arsenic  
Ground Water: Remediated-Below  
Surface Water: Not reported  
Soil: Not reported  
Sediment: Not reported  
Air: Not reported  
Bedrock: Not reported  
Latitude: 47.2383  
Longitude: -122.42991389



Map ID  
Direction  
Distance  
Elevation

MAP FINDINGS

Site

Database(s)

EDR ID Number  
EPA ID Number

**TOD DRESSEL PRIVATE HOME (Continued)**

**S111769901**

Name: DRESSEL PROPERTY  
Address: 306 308 314 E 26TH STREET  
City,State,Zip: TACOMA, WA 98421  
Facility/Site Id: 22853  
CS Id: 11844  
NFA Date: 07/26/2017  
Alternate Site Names: Not reported  
NFA Reason: NFA-Voluntary Cleanup Program Review  
Site Status: NFA  
Region: Southwest  
Contaminant Name: Lead  
Ground Water: Remediated-Below  
Surface Water: Not reported  
Soil: Remediated-Below  
Sediment: Not reported  
Air: Not reported  
Bedrock: Not reported  
Latitude: 47.2383  
Longitude: -122.42991389

Name: DRESSEL PROPERTY  
Address: 306 308 314 E 26TH STREET  
City,State,Zip: TACOMA, WA 98421  
Facility/Site Id: 22853  
CS Id: 11844  
NFA Date: 07/26/2017  
Alternate Site Names: Not reported  
NFA Reason: NFA-Voluntary Cleanup Program Review  
Site Status: NFA  
Region: Southwest  
Contaminant Name: Mercury  
Ground Water: Remediated-Below  
Surface Water: Not reported  
Soil: Not reported  
Sediment: Not reported  
Air: Not reported  
Bedrock: Not reported  
Latitude: 47.2383  
Longitude: -122.42991389

**WA MANIFEST:**

Name:	TOD DRESSEL PRIVATE HOME
Address:	306 308 314 E 26TH STREET
City,State,Zip:	TACOMA, WA 98421
Facility Address 2:	Not reported
Facility ID:	22853
EPA ID:	WAH000044630
NAICS:	814110
State Waste Code Desc:	Not reported
Federal Waste Code Desc:	Not reported
Form Comm:	Not reported
Data Year:	2017
Permit by Rule:	False
Mailing Address 2:	Not reported
Treatment by Generator:	False
Mixed Radioactive Waste:	False
Importer of Hazardous Waste:	False



Map ID  
Direction  
Distance  
Elevation

MAP FINDINGS

Site

Database(s)

EDR ID Number  
EPA ID Number

**TOD DRESSEL PRIVATE HOME (Continued)**

**S111769901**

Immediate Recycler:	False
Treatment/Storage/Disposal/Recycling Facility:	False
Generator of Dangerous Fuel Waste:	False
Generator Marketing to Burner:	False
Other Marketers (i.e., blender, distributor, etc.):	False
Utility Boiler Burner:	False
Industry Boiler Burner:	False
Industrial Furnace:	False
Smelter Defferal:	False
Universal Waste:	Not reported
Off-Specification:	Not reported
LN Address 2:	Not reported
Tax Reg #:	601896033
Business Type:	Private Household
Mail Name:	Tod Dressel
Mailing Address:	8419 Landing Ln
Mailing City,State,Zip:	Port Orchard, WA 98367
Legal Organization Name:	Not reported
Legal Organization Type:	Private
Legal Contact:	Tod Dressel
Legal Address:	8419 Landing Ln
Legal Address 2:	Not reported
Legal City,State,Zip:	Port Orchard, WA 98367
Legal Phone Number:	253-627-4773
Legal Effective Date:	12/09/2010
Land Organization Name:	Not reported
Land Organization Type:	Private
Land Contact:	Tod Dressel
Land Address:	8419 Landing Ln
Land City,State,Zip:	Port Orchard, WA 98367
Land Phone Number:	253-627-4773
Operator Organization Name:	Not reported
Operator Organization Type:	Private
Operator:	Tod Dressel
Operator Address:	8419 Landing Ln
Operator Address 2:	Not reported
Operator City,State,Zip:	Port Orchard, WA 98367
Operator Phone Number:	253-627-4773
Operator Effective Date:	12/09/2010
Site Contact:	Tim Mullin
Site Contact Address:	20818 44th Ave Wa Site 190
Contact City,State,Zip:	Lynnwood, WA 98036
Site Contact Phone Number:	425-563-5609
Site Contact Email:	tcmullin@craworld.com
Gen Status Code:	XQG
Monthly Generation:	False
Batch Generation:	False
One Time Generation:	False
Transport Own Waste:	False
Tranports Other Waste:	False
Recycler Onsite:	False
Transfer Facility:	False
Other Exemption:	Not reported
UW Battery Gen:	False
Used Oil Transporter:	False
Used Oil Transfer Facility:	False
Used Oil Processor:	False



Map ID  
Direction  
Distance  
Elevation

MAP FINDINGS

Site

Database(s)

EDR ID Number  
EPA ID Number

**TOD DRESSEL PRIVATE HOME (Continued)**

**S111769901**

Used Oil Refiner:	False
Used Oil Fuel Marketer Directs Shipments:	False
Used Oil Fuel Marketer Meets Specs:	False
Site Contact Address 2:	Not reported
Name:	TOD DRESSEL PRIVATE HOME
Address:	306 308 314 E 26TH STREET
City,State,Zip:	TACOMA, WA 98421
Facility Address 2:	Not reported
Facility ID:	22853
EPA ID:	WAH000044630
NAICS:	814110
State Waste Code Desc:	Not reported
Federal Waste Code Desc:	Not reported
Form Comm:	Not reported
Data Year:	2016
Permit by Rule:	False
Mailing Address 2:	Not reported
Treatment by Generator:	False
Mixed Radioactive Waste:	False
Importer of Hazardous Waste:	False
Immediate Recycler:	False
Treatment/Storage/Disposal/Recycling Facility:	False
Generator of Dangerous Fuel Waste:	False
Generator Marketing to Burner:	False
Other Marketers (i.e., blender, distributor, etc.):	False
Utility Boiler Burner:	False
Industry Boiler Burner:	False
Industrial Furnace:	False
Smelter Defferal:	False
Universal Waste:	Not reported
Off-Specification:	Not reported
LN Address 2:	Not reported
Tax Reg #:	601896033
Business Type:	Private Household
Mail Name:	Tod Dressel
Mailing Address:	8419 Landing Ln
Mailing City,State,Zip:	Port Orchard, WA 98367
Legal Organization Name:	Not reported
Legal Organization Type:	Private
Legal Contact:	Tod Dressel
Legal Address:	8419 Landing Ln
Legal Address 2:	Not reported
Legal City,State,Zip:	Port Orchard, WA 98367
Legal Phone Number:	253-627-4773
Legal Effective Date:	12/09/2010
Land Organization Name:	Not reported
Land Organization Type:	Private
Land Contact:	Tod Dressel
Land Address:	8419 Landing Ln
Land City,State,Zip:	Port Orchard, WA 98367
Land Phone Number:	253-627-4773
Operator Organization Name:	Not reported
Operator Organization Type:	Private
Operator:	Tod Dressel
Operator Address:	8419 Landing Ln
Operator Address 2:	Not reported



Map ID  
Direction  
Distance  
Elevation

MAP FINDINGS

Site

Database(s)

EDR ID Number  
EPA ID Number

**TOD DRESSEL PRIVATE HOME (Continued)**

**S111769901**

Operator City,State,Zip:	Port Orchard, WA 98367
Operator Phone Number:	253-627-4773
Operator Effective Date:	12/09/2010
Site Contact:	Tim Mullin
Site Contact Address:	20818 44th Ave Wa Site 190
Contact City,State,Zip:	Lynnwood, WA 98036
Site Contact Phone Number:	425-563-5609
Site Contact Email:	tcmullin@craworld.com
Gen Status Code:	XQG
Monthly Generation:	False
Batch Generation:	False
One Time Generation:	False
Transport Own Waste:	False
Tranports Other Waste:	False
Recycler Onsite:	False
Transfer Facility:	False
Other Exemption:	Not reported
UW Battery Gen:	False
Used Oil Transporter:	False
Used Oil Transfer Facility:	False
Used Oil Processor:	False
Used Oil Refiner:	False
Used Oil Fuel Marketer Directs Shipments:	False
Used Oil Fuel Marketer Meets Specs:	False
Site Contact Address 2:	Not reported
Name:	TOD DRESSEL PRIVATE HOME
Address:	306 308 314 E 26TH STREET
City,State,Zip:	TACOMA, WA 98421
Facility Address 2:	Not reported
Facility ID:	22853
EPA ID:	WAH000044630
NAICS:	814110
State Waste Code Desc:	Not reported
Federal Waste Code Desc:	Not reported
Form Comm:	Not reported
Data Year:	2015
Permit by Rule:	False
Mailing Address 2:	Not reported
Treatment by Generator:	False
Mixed Radioactive Waste:	False
Importer of Hazardous Waste:	False
Immediate Recycler:	False
Treatment/Storage/Disposal/Recycling Facility:	False
Generator of Dangerous Fuel Waste:	False
Generator Marketing to Burner:	False
Other Marketers (i.e., blender, distributor, etc.):	False
Utility Boiler Burner:	False
Industry Boiler Burner:	False
Industrial Furnace:	False
Smelter Defferal:	False
Universal Waste:	Not reported
Off-Specification:	Not reported
LN Address 2:	Not reported
Tax Reg #:	601896033
Business Type:	Private Household
Mail Name:	Tod Dressel



Map ID  
Direction  
Distance  
Elevation

MAP FINDINGS

Site

Database(s)

EDR ID Number  
EPA ID Number

**TOD DRESSEL PRIVATE HOME (Continued)**

**S111769901**

Mailing Address:	8419 Landing Ln
Mailing City,State,Zip:	Port Orchard, WA 98367
Legal Organization Name:	Not reported
Legal Organization Type:	Private
Legal Contact:	Tod Dressel
Legal Address:	8419 Landing Ln
Legal Address 2:	Not reported
Legal City,State,Zip:	Port Orchard, WA 98367
Legal Phone Number:	253-627-4773
Legal Effective Date:	12/09/2010
Land Organization Name:	Not reported
Land Organization Type:	Private
Land Contact:	Tod Dressel
Land Address:	8419 Landing Ln
Land City,State,Zip:	Port Orchard, WA 98367
Land Phone Number:	253-627-4773
Operator Organization Name:	Not reported
Operator Organization Type:	Private
Operator:	Tod Dressel
Operator Address:	8419 Landing Ln
Operator Address 2:	Not reported
Operator City,State,Zip:	Port Orchard, WA 98367
Operator Phone Number:	253-627-4773
Operator Effective Date:	12/09/2010
Site Contact:	Tim Mullin
Site Contact Address:	20818 44th Ave Wa Site 190
Contact City,State,Zip:	Lynnwood, WA 98036
Site Contact Phone Number:	425-563-5609
Site Contact Email:	tcmullin@craworld.com
Gen Status Code:	XQG
Monthly Generation:	False
Batch Generation:	False
One Time Generation:	False
Transport Own Waste:	False
Tranports Other Waste:	False
Recycler Onsite:	False
Transfer Facility:	False
Other Exemption:	Not reported
UW Battery Gen:	False
Used Oil Transporter:	False
Used Oil Transfer Facility:	False
Used Oil Processor:	False
Used Oil Refiner:	False
Used Oil Fuel Marketer Directs Shipments:	False
Used Oil Fuel Marketer Meets Specs:	False
Site Contact Address 2:	Not reported
Name:	TOD DRESSEL PRIVATE HOME
Address:	306 308 314 E 26TH STREET
City,State,Zip:	TACOMA, WA 98421
Facility Address 2:	Not reported
Facility ID:	22853
EPA ID:	WAH000044630
NAICS:	814110
State Waste Code Desc:	Not reported
Federal Waste Code Desc:	Not reported
Form Comm:	Not reported



Map ID  
Direction  
Distance  
Elevation

MAP FINDINGS

Site

Database(s)

EDR ID Number  
EPA ID Number

**TOD DRESSEL PRIVATE HOME (Continued)**

**S111769901**

Data Year:	2014
Permit by Rule:	False
Mailing Address 2:	Not reported
Treatment by Generator:	False
Mixed Radioactive Waste:	False
Importer of Hazardous Waste:	False
Immediate Recycler:	False
Treatment/Storage/Disposal/Recycling Facility:	False
Generator of Dangerous Fuel Waste:	False
Generator Marketing to Burner:	False
Other Marketers (i.e., blender, distributor, etc.):	False
Utility Boiler Burner:	False
Industry Boiler Burner:	False
Industrial Furnace:	False
Smelter Defferal:	False
Universal Waste:	Not reported
Off-Specification:	Not reported
LN Address 2:	Not reported
Tax Reg #:	601896033
Business Type:	Private Household
Mail Name:	Tod Dressel
Mailing Address:	8419 Landing Ln
Mailing City,State,Zip:	Port Orchard, WA 98367
Legal Organization Name:	Not reported
Legal Organization Type:	Private
Legal Contact:	Tod Dressel
Legal Address:	8419 Landing Ln
Legal Address 2:	Not reported
Legal City,State,Zip:	Port Orchard, WA 98367
Legal Phone Number:	253-627-4773
Legal Effective Date:	12/09/2010
Land Organization Name:	Not reported
Land Organization Type:	Private
Land Contact:	Tod Dressel
Land Address:	8419 Landing Ln
Land City,State,Zip:	Port Orchard, WA 98367
Land Phone Number:	253-627-4773
Operator Organization Name:	Not reported
Operator Organization Type:	Private
Operator:	Tod Dressel
Operator Address:	8419 Landing Ln
Operator Address 2:	Not reported
Operator City,State,Zip:	Port Orchard, WA 98367
Operator Phone Number:	253-627-4773
Operator Effective Date:	12/09/2010
Site Contact:	Tim Mullin
Site Contact Address:	20818 44th Ave Wa Site 190
Contact City,State,Zip:	Lynnwood, WA 98036
Site Contact Phone Number:	425-563-5609
Site Contact Email:	tcmullin@craworld.com
Gen Status Code:	XQG
Monthly Generation:	False
Batch Generation:	False
One Time Generation:	False
Transport Own Waste:	False
Tranports Other Waste:	False
Recycler Onsite:	False



Map ID  
Direction  
Distance  
Elevation

MAP FINDINGS

Site

Database(s)

EDR ID Number  
EPA ID Number

**TOD DRESSEL PRIVATE HOME (Continued)**

**S111769901**

Transfer Facility:	False
Other Exemption:	Not reported
UW Battery Gen:	False
Used Oil Transporter:	False
Used Oil Transfer Facility:	False
Used Oil Processor:	False
Used Oil Refiner:	False
Used Oil Fuel Marketer Directs Shipments:	False
Used Oil Fuel Marketer Meets Specs:	False
Site Contact Address 2:	Not reported

**H44**  
**SW**  
**< 1/8**  
**0.073 mi.**  
**388 ft.**

**TOD DRESSEL PRIVATE HOME**  
**306 308 314 E 26TH STREET**  
**TACOMA, WA 98421**

**RCRA NonGen / NLR**

**1016977524**  
**WAH000044630**

**Site 4 of 6 in cluster H**

**Relative:**  
**Higher**  
**Actual:**  
**72 ft.**

RCRA Listings:	
Date Form Received by Agency:	2018-01-12 00:00:00.0
Handler Name:	TOD DRESSEL PRIVATE HOME
Handler Address:	306 308 314 E 26TH STREET
Handler City,State,Zip:	TACOMA, WA 98421
EPA ID:	WAH000044630
Contact Name:	TOD DRESSEL
Contact Address:	3711 147TH ST NW
Contact City,State,Zip:	GIG HARBOR, WA 98332
Contact Telephone:	253-732-2469
Contact Fax:	Not reported
Contact Email:	TDRESSEL@GMAIL.COM
Contact Title:	Not reported
EPA Region:	10
Land Type:	Private
Federal Waste Generator Description:	Not a generator, verified
Non-Notifier:	Not reported
Biennial Report Cycle:	Not reported
Accessibility:	Not reported
Active Site Indicator:	Not reported
State District Owner:	WA
State District:	SWRO
Mailing Address:	8419 LANDING LN
Mailing City,State,Zip:	PORT ORCHARD, WA 98367
Owner Name:	DRESSEL, TOD
Owner Type:	Private
Operator Name:	TOD DRESSEL PRIVATE HOME
Operator Type:	Private
Short-Term Generator Activity:	No
Importer Activity:	No
Mixed Waste Generator:	No
Transporter Activity:	No
Transfer Facility Activity:	No
Recycler Activity with Storage:	No
Small Quantity On-Site Burner Exemption:	No
Smelting Melting and Refining Furnace Exemption:	No
Underground Injection Control:	No
Off-Site Waste Receipt:	No
Universal Waste Indicator:	No
Universal Waste Destination Facility:	No
Federal Universal Waste:	No



Map ID  
Direction  
Distance  
Elevation

MAP FINDINGS

Site

Database(s)

EDR ID Number  
EPA ID Number

**TOD DRESSEL PRIVATE HOME (Continued)**

**1016977524**

Active Site Fed-Reg Treatment Storage and Disposal Facility:	Not reported
Active Site Converter Treatment storage and Disposal Facility:	Not reported
Active Site State-Reg Treatment Storage and Disposal Facility:	Not reported
Active Site State-Reg Handler:	---
Federal Facility Indicator:	Not reported
Hazardous Secondary Material Indicator:	NN
Sub-Part K Indicator:	Not reported
Commercial TSD Indicator:	No
Treatment Storage and Disposal Type:	Not reported
2018 GPRA Permit Baseline:	Not on the Baseline
2018 GPRA Renewals Baseline:	Not on the Baseline
Permit Renewals Workload Universe:	Not reported
Permit Workload Universe:	Not reported
Permit Progress Universe:	Not reported
Post-Closure Workload Universe:	Not reported
Closure Workload Universe:	Not reported
202 GPRA Corrective Action Baseline:	No
Corrective Action Workload Universe:	No
Subject to Corrective Action Universe:	No
Non-TSDFs Where RCRA CA has Been Imposed Universe:	No
TSDFs Potentially Subject to CA Under 3004 (u)/(v) Universe:	No
TSDFs Only Subject to CA under Discretionary Auth Universe:	No
Corrective Action Priority Ranking:	No NCAPS ranking
Environmental Control Indicator:	No
Institutional Control Indicator:	No
Human Exposure Controls Indicator:	N/A
Groundwater Controls Indicator:	N/A
Operating TSDF Universe:	Not reported
Full Enforcement Universe:	Not reported
Significant Non-Complier Universe:	No
Unaddressed Significant Non-Complier Universe:	No
Addressed Significant Non-Complier Universe:	No
Significant Non-Complier With a Compliance Schedule Universe:	No
Financial Assurance Required:	Not reported
Handler Date of Last Change:	2018-04-05 17:24:34.0
Recognized Trader-Importer:	No
Recognized Trader-Exporter:	No
Importer of Spent Lead Acid Batteries:	No
Exporter of Spent Lead Acid Batteries:	No
Recycler Activity Without Storage:	No
Manifest Broker:	No
Sub-Part P Indicator:	Not reported

**Hazardous Waste Summary:**

Waste Code:	D001
Waste Description:	IGNITABLE WASTE

Waste Code:	D008
Waste Description:	LEAD

**Handler - Owner Operator:**

Owner/Operator Indicator:	Operator
Owner/Operator Name:	TOD DRESSEL PRIVATE HOME
Legal Status:	Private
Date Became Current:	2010-12-09 00:00:00.



Map ID  
Direction  
Distance  
Elevation

MAP FINDINGS

Site

Database(s)

EDR ID Number  
EPA ID Number

**TOD DRESSEL PRIVATE HOME (Continued)**

**1016977524**

Date Ended Current:	Not reported
Owner/Operator Address:	8419 LANDING LN
Owner/Operator City,State,Zip:	PORT ORCHARD, WA 98367
Owner/Operator Telephone:	253-627-4773
Owner/Operator Telephone Ext:	Not reported
Owner/Operator Fax:	Not reported
Owner/Operator Email:	Not reported
Owner/Operator Indicator:	Owner
Owner/Operator Name:	DRESSEL, TOD
Legal Status:	Private
Date Became Current:	Not reported
Date Ended Current:	Not reported
Owner/Operator Address:	8419 LANDING LN
Owner/Operator City,State,Zip:	PORT ORCHARD, WA 98367
Owner/Operator Telephone:	253-627-4773
Owner/Operator Telephone Ext:	Not reported
Owner/Operator Fax:	Not reported
Owner/Operator Email:	Not reported
Owner/Operator Indicator:	Operator
Owner/Operator Name:	TOD DRESSEL PRIVATE HOME
Legal Status:	Private
Date Became Current:	2010-12-09 00:00:00.
Date Ended Current:	Not reported
Owner/Operator Address:	8419 LANDING LN
Owner/Operator City,State,Zip:	PORT ORCHARD, WA 98367
Owner/Operator Telephone:	253-627-4773
Owner/Operator Telephone Ext:	Not reported
Owner/Operator Fax:	Not reported
Owner/Operator Email:	Not reported
Owner/Operator Indicator:	Owner
Owner/Operator Name:	DRESSEL, TOD
Legal Status:	Private
Date Became Current:	Not reported
Date Ended Current:	Not reported
Owner/Operator Address:	8419 LANDING LN
Owner/Operator City,State,Zip:	PORT ORCHARD, WA 98367
Owner/Operator Telephone:	253-627-4773
Owner/Operator Telephone Ext:	Not reported
Owner/Operator Fax:	Not reported
Owner/Operator Email:	Not reported
Owner/Operator Indicator:	Operator
Owner/Operator Name:	TOD DRESSEL PRIVATE HOME
Legal Status:	Private
Date Became Current:	2010-12-09 00:00:00.
Date Ended Current:	Not reported
Owner/Operator Address:	8419 LANDING LN
Owner/Operator City,State,Zip:	PORT ORCHARD, WA 98367
Owner/Operator Telephone:	253-627-4773
Owner/Operator Telephone Ext:	Not reported
Owner/Operator Fax:	Not reported
Owner/Operator Email:	Not reported
Owner/Operator Indicator:	Owner



Map ID  
Direction  
Distance  
Elevation

MAP FINDINGS

Site

Database(s)

EDR ID Number  
EPA ID Number

**TOD DRESSEL PRIVATE HOME (Continued)**

**1016977524**

Owner/Operator Name:	DRESSEL, TOD
Legal Status:	Private
Date Became Current:	Not reported
Date Ended Current:	Not reported
Owner/Operator Address:	8419 LANDING LN
Owner/Operator City,State,Zip:	PORT ORCHARD, WA 98367
Owner/Operator Telephone:	253-627-4773
Owner/Operator Telephone Ext:	Not reported
Owner/Operator Fax:	Not reported
Owner/Operator Email:	Not reported
Owner/Operator Indicator:	Owner
Owner/Operator Name:	DRESSEL, TOD
Legal Status:	Private
Date Became Current:	Not reported
Date Ended Current:	Not reported
Owner/Operator Address:	8419 LANDING LN
Owner/Operator City,State,Zip:	PORT ORCHARD, WA 98367
Owner/Operator Telephone:	253-627-4773
Owner/Operator Telephone Ext:	Not reported
Owner/Operator Fax:	Not reported
Owner/Operator Email:	Not reported
Owner/Operator Indicator:	Operator
Owner/Operator Name:	TOD DRESSEL PRIVATE HOME
Legal Status:	Private
Date Became Current:	2010-12-09 00:00:00.
Date Ended Current:	Not reported
Owner/Operator Address:	8419 LANDING LN
Owner/Operator City,State,Zip:	PORT ORCHARD, WA 98367
Owner/Operator Telephone:	253-627-4773
Owner/Operator Telephone Ext:	Not reported
Owner/Operator Fax:	Not reported
Owner/Operator Email:	Not reported
Owner/Operator Indicator:	Owner
Owner/Operator Name:	DRESSEL, TOD
Legal Status:	Private
Date Became Current:	Not reported
Date Ended Current:	Not reported
Owner/Operator Address:	8419 LANDING LN
Owner/Operator City,State,Zip:	PORT ORCHARD, WA 98367
Owner/Operator Telephone:	253-627-4773
Owner/Operator Telephone Ext:	Not reported
Owner/Operator Fax:	Not reported
Owner/Operator Email:	Not reported
Owner/Operator Indicator:	Operator
Owner/Operator Name:	TOD DRESSEL PRIVATE HOME
Legal Status:	Private
Date Became Current:	2010-12-09 00:00:00.
Date Ended Current:	Not reported
Owner/Operator Address:	8419 LANDING LN
Owner/Operator City,State,Zip:	PORT ORCHARD, WA 98367
Owner/Operator Telephone:	253-627-4773
Owner/Operator Telephone Ext:	Not reported
Owner/Operator Fax:	Not reported



Map ID  
Direction  
Distance  
Elevation

MAP FINDINGS

Site

Database(s)

EDR ID Number  
EPA ID Number

**TOD DRESSEL PRIVATE HOME (Continued)**

**1016977524**

Owner/Operator Email:	Not reported
Owner/Operator Indicator:	Owner
Owner/Operator Name:	DRESSEL, TOD
Legal Status:	Private
Date Became Current:	Not reported
Date Ended Current:	Not reported
Owner/Operator Address:	8419 LANDING LN
Owner/Operator City,State,Zip:	PORT ORCHARD, WA 98367
Owner/Operator Telephone:	253-627-4773
Owner/Operator Telephone Ext:	Not reported
Owner/Operator Fax:	Not reported
Owner/Operator Email:	Not reported
Owner/Operator Indicator:	Operator
Owner/Operator Name:	TOD DRESSEL PRIVATE HOME
Legal Status:	Private
Date Became Current:	2010-12-09 00:00:00.
Date Ended Current:	Not reported
Owner/Operator Address:	8419 LANDING LN
Owner/Operator City,State,Zip:	PORT ORCHARD, WA 98367
Owner/Operator Telephone:	253-627-4773
Owner/Operator Telephone Ext:	Not reported
Owner/Operator Fax:	Not reported
Owner/Operator Email:	Not reported
Historic Generators:	
Receive Date:	2018-01-12 00:00:00.0
Handler Name:	TOD DRESSEL PRIVATE HOME
Federal Waste Generator Description:	Not a generator, verified
State District Owner:	WA
Large Quantity Handler of Universal Waste:	No
Recognized Trader Importer:	No
Recognized Trader Exporter:	No
Spent Lead Acid Battery Importer:	No
Spent Lead Acid Battery Exporter:	No
Current Record:	Yes
Non Storage Recycler Activity:	Not reported
Electronic Manifest Broker:	Not reported
Receive Date:	2014-01-22 00:00:00.0
Handler Name:	TOD DRESSEL PRIVATE HOME
Federal Waste Generator Description:	Small Quantity Generator
State District Owner:	WA
Large Quantity Handler of Universal Waste:	No
Recognized Trader Importer:	No
Recognized Trader Exporter:	No
Spent Lead Acid Battery Importer:	No
Spent Lead Acid Battery Exporter:	No
Current Record:	No
Non Storage Recycler Activity:	Not reported
Electronic Manifest Broker:	Not reported
Receive Date:	2015-02-05 00:00:00.0
Handler Name:	TOD DRESSEL PRIVATE HOME
Federal Waste Generator Description:	Not a generator, verified
State District Owner:	WA



Map ID  
Direction  
Distance  
Elevation

MAP FINDINGS

Site

Database(s)

EDR ID Number  
EPA ID Number

**TOD DRESSEL PRIVATE HOME (Continued)**

**1016977524**

Large Quantity Handler of Universal Waste:	No
Recognized Trader Importer:	No
Recognized Trader Exporter:	No
Spent Lead Acid Battery Importer:	No
Spent Lead Acid Battery Exporter:	No
Current Record:	No
Non Storage Recycler Activity:	Not reported
Electronic Manifest Broker:	Not reported
Receive Date:	2016-02-17 00:00:00.0
Handler Name:	TOD DRESSEL PRIVATE HOME
Federal Waste Generator Description:	Not a generator, verified
State District Owner:	WA
Large Quantity Handler of Universal Waste:	No
Recognized Trader Importer:	No
Recognized Trader Exporter:	No
Spent Lead Acid Battery Importer:	No
Spent Lead Acid Battery Exporter:	No
Current Record:	No
Non Storage Recycler Activity:	Not reported
Electronic Manifest Broker:	Not reported
Receive Date:	2017-02-21 00:00:00.0
Handler Name:	TOD DRESSEL PRIVATE HOME
Federal Waste Generator Description:	Not a generator, verified
State District Owner:	WA
Large Quantity Handler of Universal Waste:	No
Recognized Trader Importer:	No
Recognized Trader Exporter:	No
Spent Lead Acid Battery Importer:	No
Spent Lead Acid Battery Exporter:	No
Current Record:	No
Non Storage Recycler Activity:	Not reported
Electronic Manifest Broker:	Not reported
Receive Date:	2018-01-11 00:00:00.0
Handler Name:	TOD DRESSEL PRIVATE HOME
Federal Waste Generator Description:	Not a generator, verified
State District Owner:	WA
Large Quantity Handler of Universal Waste:	No
Recognized Trader Importer:	No
Recognized Trader Exporter:	No
Spent Lead Acid Battery Importer:	No
Spent Lead Acid Battery Exporter:	No
Current Record:	No
Non Storage Recycler Activity:	Not reported
Electronic Manifest Broker:	Not reported

List of NAICS Codes and Descriptions:

NAICS Code:	814110
NAICS Description:	PRIVATE HOUSEHOLDS

Facility Has Received Notices of Violation:

No Violations Found:



Map ID  
Direction  
Distance  
Elevation

MAP FINDINGS

Site

Database(s)

EDR ID Number  
EPA ID Number

**TOD DRESSEL PRIVATE HOME (Continued)**

**1016977524**

Evaluation Action Summary:

No Evaluations Found:

**H45**  
**SW**  
**< 1/8**  
**0.073 mi.**  
**388 ft.**

**EDGE TECHNOLOGIES**  
**314 E 26TH ST**  
**TACOMA, WA 98421**  
  
**Site 5 of 6 in cluster H**

**WA ALLSITES** **S109823890**  
**N/A**

**Relative:**  
**Higher**  
  
**Actual:**  
**72 ft.**

**ALLSITES:**  
Name: EDGE TECHNOLOGIES  
Facility Id: 21372

**H46**  
**SW**  
**< 1/8**  
**0.073 mi.**  
**388 ft.**

**DRESSEL PROPERTY**  
**306 308 314 E 26TH STREET**  
**TACOMA, WA 98421**  
  
**Site 6 of 6 in cluster H**

**WA VCP** **S124433282**  
**N/A**

**Relative:**  
**Higher**  
  
**Actual:**  
**72 ft.**

**VCP:**  
Name: DRESSEL PROPERTY  
Address: 306 308 314 E 26TH STREET  
City,State,Zip: TACOMA, WA 98421  
edr\_fstat: WA  
edr\_fzip: 98421  
edr\_fcnty: PIERCE  
edr\_zip: Not reported  
Facility ID: 22853  
VCP Status: Not reported  
VCP: NFA  
Ecology Status: Not reported  
NFA Type: Not reported  
Date NFA: 2017-07-26  
Rank: Not reported  
Cleanup Siteid: 11844  
Contaminant Name: Arsenic  
Soil: Not reported

Name: DRESSEL PROPERTY  
Address: 306 308 314 E 26TH STREET  
City,State,Zip: TACOMA, WA 98421  
edr\_fstat: WA  
edr\_fzip: 98421  
edr\_fcnty: PIERCE  
edr\_zip: Not reported  
Facility ID: 22853  
VCP Status: Not reported  
VCP: NFA  
Ecology Status: Not reported  
NFA Type: Not reported  
Date NFA: 2017-07-26  
Rank: Not reported  
Cleanup Siteid: 11844  
Contaminant Name: Lead



Map ID  
Direction  
Distance  
Elevation

MAP FINDINGS

Site

Database(s)

EDR ID Number  
EPA ID Number

**DRESSEL PROPERTY (Continued)**

**S124433282**

Soil: Remediated-Below

Name: DRESSEL PROPERTY  
Address: 306 308 314 E 26TH STREET  
City,State,Zip: TACOMA, WA 98421  
edr\_fstat: WA  
edr\_fzip: 98421  
edr\_fcnty: PIERCE  
edr\_zip: Not reported  
Facility ID: 22853  
VCP Status: Not reported  
VCP: NFA  
Ecology Status: Not reported  
NFA Type: Not reported  
Date NFA: 2017-07-26  
Rank: Not reported  
Cleanup Siteid: 11844  
Contaminant Name: Mercury  
Soil: Not reported

**I47**  
**WNW**  
**< 1/8**  
**0.073 mi.**  
**388 ft.**

**ATLAS TRUCKING INC SPILL**  
**PUYALLUP AVE & D ST**  
**TACOMA, WA 98421**

**WA ALLSITES 1005445338**  
**RCRA NonGen / NLR WAH000016071**

**Site 4 of 7 in cluster I**

**Relative:**  
**Lower**  
**Actual:**  
**34 ft.**

**ALLSITES:**  
Name: ATLAS TRUCKING INC SPILL  
Facility Id: 32438185

**RCRA Listings:**

Date Form Received by Agency: 2002-03-01 00:00:00.0  
Handler Name: ATLAS TRUCKING INC SPILL  
Handler Address: PUYALLUP AVE & D ST  
Handler City,State,Zip: TACOMA, WA 98421  
EPA ID: WAH000016071  
Contact Name: ATLAS TRUCKING ATLAS TRUCKING  
Contact Address: P O BOX 214  
Contact City,State,Zip: PORT ANGELES, WA 98362  
Contact Telephone: 000-000-0000  
Contact Fax: 000-000-0000  
Contact Email: Not reported  
Contact Title: Not reported  
EPA Region: 10  
Land Type: Private  
Federal Waste Generator Description: Not a generator, verified  
Non-Notifier: Not reported  
Biennial Report Cycle: Not reported  
Accessibility: Not reported  
Active Site Indicator: Not reported  
State District Owner: WA  
State District: SWRO  
Mailing Address: P O BOX 214  
Mailing City,State,Zip: PORT ANGELES, WA 98362  
Owner Name: TACOMA CITY T  
Owner Type: Private  
Operator Name: Not reported



Map ID  
Direction  
Distance  
Elevation

MAP FINDINGS

Site

Database(s)

EDR ID Number  
EPA ID Number

**ATLAS TRUCKING INC SPILL (Continued)**

**1005445338**

Operator Type:	Not reported
Short-Term Generator Activity:	No
Importer Activity:	No
Mixed Waste Generator:	No
Transporter Activity:	No
Transfer Facility Activity:	No
Recycler Activity with Storage:	No
Small Quantity On-Site Burner Exemption:	No
Smelting Melting and Refining Furnace Exemption:	No
Underground Injection Control:	No
Off-Site Waste Receipt:	No
Universal Waste Indicator:	No
Universal Waste Destination Facility:	No
Federal Universal Waste:	No
Active Site Fed-Reg Treatment Storage and Disposal Facility:	Not reported
Active Site Converter Treatment storage and Disposal Facility:	Not reported
Active Site State-Reg Treatment Storage and Disposal Facility:	Not reported
Active Site State-Reg Handler:	---
Federal Facility Indicator:	Not reported
Hazardous Secondary Material Indicator:	NN
Sub-Part K Indicator:	Not reported
Commercial TSD Indicator:	No
Treatment Storage and Disposal Type:	Not reported
2018 GPRA Permit Baseline:	Not on the Baseline
2018 GPRA Renewals Baseline:	Not on the Baseline
Permit Renewals Workload Universe:	Not reported
Permit Workload Universe:	Not reported
Permit Progress Universe:	Not reported
Post-Closure Workload Universe:	Not reported
Closure Workload Universe:	Not reported
202 GPRA Corrective Action Baseline:	No
Corrective Action Workload Universe:	No
Subject to Corrective Action Universe:	No
Non-TSDFs Where RCRA CA has Been Imposed Universe:	No
TSDFs Potentially Subject to CA Under 3004 (u)/(v) Universe:	No
TSDFs Only Subject to CA under Discretionary Auth Universe:	No
Corrective Action Priority Ranking:	No NCAPS ranking
Environmental Control Indicator:	No
Institutional Control Indicator:	No
Human Exposure Controls Indicator:	N/A
Groundwater Controls Indicator:	N/A
Operating TSDF Universe:	Not reported
Full Enforcement Universe:	Not reported
Significant Non-Complier Universe:	No
Unaddressed Significant Non-Complier Universe:	No
Addressed Significant Non-Complier Universe:	No
Significant Non-Complier With a Compliance Schedule Universe:	No
Financial Assurance Required:	Not reported
Handler Date of Last Change:	2012-02-16 19:18:38.0
Recognized Trader-Importer:	No
Recognized Trader-Exporter:	No
Importer of Spent Lead Acid Batteries:	No
Exporter of Spent Lead Acid Batteries:	No
Recycler Activity Without Storage:	Not reported
Manifest Broker:	Not reported
Sub-Part P Indicator:	Not reported



Map ID  
Direction  
Distance  
Elevation

MAP FINDINGS

Site

Database(s)

EDR ID Number  
EPA ID Number

**ATLAS TRUCKING INC SPILL (Continued)**

**1005445338**

Handler - Owner Operator:

Owner/Operator Indicator:	Operator
Owner/Operator Name:	TACOMA CITY
Legal Status:	Private
Date Became Current:	Not reported
Date Ended Current:	Not reported
Owner/Operator Address:	2201 PORTLAND AVE
Owner/Operator City,State,Zip:	TACOMA, WA 98421-2711
Owner/Operator Telephone:	253-502-2129
Owner/Operator Telephone Ext:	Not reported
Owner/Operator Fax:	Not reported
Owner/Operator Email:	Not reported

Owner/Operator Indicator:	Operator
Owner/Operator Name:	ATLAS TRUCKING INC SPILL
Legal Status:	Private
Date Became Current:	Not reported
Date Ended Current:	Not reported
Owner/Operator Address:	PUYALLUP AVE & D ST
Owner/Operator City,State,Zip:	TACOMA, WA 98421
Owner/Operator Telephone:	000-000-0000
Owner/Operator Telephone Ext:	Not reported
Owner/Operator Fax:	Not reported
Owner/Operator Email:	Not reported

Owner/Operator Indicator:	Owner
Owner/Operator Name:	TACOMA CITY
Legal Status:	Private
Date Became Current:	2001-09-14 00:00:00.
Date Ended Current:	Not reported
Owner/Operator Address:	2201 PORTLAND AVE
Owner/Operator City,State,Zip:	TACOMA, WA 98421
Owner/Operator Telephone:	253-502-2129
Owner/Operator Telephone Ext:	Not reported
Owner/Operator Fax:	Not reported
Owner/Operator Email:	Not reported

Owner/Operator Indicator:	Owner
Owner/Operator Name:	TACOMA CITY
Legal Status:	Private
Date Became Current:	Not reported
Date Ended Current:	Not reported
Owner/Operator Address:	2201 PORTLAND AVE
Owner/Operator City,State,Zip:	TACOMA, WA 98421-2711
Owner/Operator Telephone:	253-502-2129
Owner/Operator Telephone Ext:	Not reported
Owner/Operator Fax:	Not reported
Owner/Operator Email:	Not reported

Owner/Operator Indicator:	Owner
Owner/Operator Name:	TACOMA CITY
Legal Status:	Private
Date Became Current:	2001-09-14 00:00:00.
Date Ended Current:	Not reported
Owner/Operator Address:	2201 PORTLAND AVE
Owner/Operator City,State,Zip:	TACOMA, WA 98421
Owner/Operator Telephone:	253-502-2129



Map ID  
Direction  
Distance  
Elevation

MAP FINDINGS

Site

Database(s)

EDR ID Number  
EPA ID Number

**ATLAS TRUCKING INC SPILL (Continued)**

**1005445338**

Owner/Operator Telephone Ext:	Not reported
Owner/Operator Fax:	Not reported
Owner/Operator Email:	Not reported
Owner/Operator Indicator:	Owner
Owner/Operator Name:	TACOMA CITY T
Legal Status:	Private
Date Became Current:	2001-09-14 00:00:00.
Date Ended Current:	Not reported
Owner/Operator Address:	2201 PORTLAND AVE
Owner/Operator City,State,Zip:	TACOMA, WA 98421-2711
Owner/Operator Telephone:	253-502-2129
Owner/Operator Telephone Ext:	Not reported
Owner/Operator Fax:	Not reported
Owner/Operator Email:	Not reported
Owner/Operator Indicator:	Owner
Owner/Operator Name:	TACOMA CITY
Legal Status:	Private
Date Became Current:	2001-09-14 00:00:00.
Date Ended Current:	Not reported
Owner/Operator Address:	2201 PORTLAND AVE
Owner/Operator City,State,Zip:	TACOMA, WA 98421
Owner/Operator Telephone:	253-502-2129
Owner/Operator Telephone Ext:	Not reported
Owner/Operator Fax:	Not reported
Owner/Operator Email:	Not reported
Owner/Operator Indicator:	Operator
Owner/Operator Name:	TACOMA CITY
Legal Status:	Private
Date Became Current:	Not reported
Date Ended Current:	Not reported
Owner/Operator Address:	2201 PORTLAND AVE
Owner/Operator City,State,Zip:	TACOMA, WA 98421-2711
Owner/Operator Telephone:	253-502-2129
Owner/Operator Telephone Ext:	Not reported
Owner/Operator Fax:	Not reported
Owner/Operator Email:	Not reported
Owner/Operator Indicator:	Owner
Owner/Operator Name:	TACOMA CITY
Legal Status:	Private
Date Became Current:	Not reported
Date Ended Current:	Not reported
Owner/Operator Address:	2201 PORTLAND AVE
Owner/Operator City,State,Zip:	TACOMA, WA 98421-2711
Owner/Operator Telephone:	253-502-2129
Owner/Operator Telephone Ext:	Not reported
Owner/Operator Fax:	Not reported
Owner/Operator Email:	Not reported
Owner/Operator Indicator:	Owner
Owner/Operator Name:	TACOMA CITY
Legal Status:	Private
Date Became Current:	2001-09-14 00:00:00.
Date Ended Current:	Not reported



Map ID  
Direction  
Distance  
Elevation

MAP FINDINGS

Site

Database(s)

EDR ID Number  
EPA ID Number

**ATLAS TRUCKING INC SPILL (Continued)**

**1005445338**

Owner/Operator Address: 2201 PORTLAND AVE  
Owner/Operator City,State,Zip: TACOMA, WA 98421  
Owner/Operator Telephone: 253-502-2129  
Owner/Operator Telephone Ext: Not reported  
Owner/Operator Fax: Not reported  
Owner/Operator Email: Not reported

Owner/Operator Indicator: Owner  
Owner/Operator Name: TACOMA CITY  
Legal Status: Private  
Date Became Current: 2001-09-14 00:00:00.  
Date Ended Current: Not reported  
Owner/Operator Address: 2201 PORTLAND AVE  
Owner/Operator City,State,Zip: TACOMA, WA 98421  
Owner/Operator Telephone: 253-502-2129  
Owner/Operator Telephone Ext: Not reported  
Owner/Operator Fax: Not reported  
Owner/Operator Email: Not reported

Owner/Operator Indicator: Operator  
Owner/Operator Name: ATLAS TRUCKING INC SPILL  
Legal Status: Private  
Date Became Current: Not reported  
Date Ended Current: Not reported  
Owner/Operator Address: PUYALLUP AVE & D ST  
Owner/Operator City,State,Zip: TACOMA, WA 98421  
Owner/Operator Telephone: 000-000-0000  
Owner/Operator Telephone Ext: Not reported  
Owner/Operator Fax: Not reported  
Owner/Operator Email: Not reported

Owner/Operator Indicator: Operator  
Owner/Operator Name: ATLAS TRUCKING INC SPILL  
Legal Status: Private  
Date Became Current: Not reported  
Date Ended Current: Not reported  
Owner/Operator Address: PUYALLUP AVE & D ST  
Owner/Operator City,State,Zip: TACOMA, WA 98421  
Owner/Operator Telephone: 000-000-0000  
Owner/Operator Telephone Ext: Not reported  
Owner/Operator Fax: Not reported  
Owner/Operator Email: Not reported

Owner/Operator Indicator: Owner  
Owner/Operator Name: TACOMA CITY  
Legal Status: Private  
Date Became Current: 2001-09-14 00:00:00.  
Date Ended Current: Not reported  
Owner/Operator Address: 2201 PORTLAND AVE  
Owner/Operator City,State,Zip: TACOMA, WA 98421  
Owner/Operator Telephone: 253-502-2129  
Owner/Operator Telephone Ext: Not reported  
Owner/Operator Fax: Not reported  
Owner/Operator Email: Not reported

Historic Generators:

Receive Date: 2001-10-15 00:00:00.0



Map ID  
Direction  
Distance  
Elevation

MAP FINDINGS

Site

Database(s)

EDR ID Number  
EPA ID Number

**ATLAS TRUCKING INC SPILL (Continued)**

**1005445338**

Handler Name:	ATLAS TRUCKING INC SPILL
Federal Waste Generator Description:	Not a generator, verified
State District Owner:	WA
Large Quantity Handler of Universal Waste:	No
Recognized Trader Importer:	No
Recognized Trader Exporter:	No
Spent Lead Acid Battery Importer:	No
Spent Lead Acid Battery Exporter:	No
Current Record:	No
Non Storage Recycler Activity:	Not reported
Electronic Manifest Broker:	Not reported

Receive Date:	2002-03-01 00:00:00.0
Handler Name:	ATLAS TRUCKING INC SPILL
Federal Waste Generator Description:	Not a generator, verified
State District Owner:	WA
Large Quantity Handler of Universal Waste:	No
Recognized Trader Importer:	No
Recognized Trader Exporter:	No
Spent Lead Acid Battery Importer:	No
Spent Lead Acid Battery Exporter:	No
Current Record:	Yes
Non Storage Recycler Activity:	Not reported
Electronic Manifest Broker:	Not reported

Receive Date:	2001-10-16 00:00:00.0
Handler Name:	ATLAS TRUCKING INC SPILL
Federal Waste Generator Description:	Not a generator, verified
State District Owner:	WA
Large Quantity Handler of Universal Waste:	No
Recognized Trader Importer:	Not reported
Recognized Trader Exporter:	Not reported
Spent Lead Acid Battery Importer:	Not reported
Spent Lead Acid Battery Exporter:	Not reported
Current Record:	No
Non Storage Recycler Activity:	Not reported
Electronic Manifest Broker:	Not reported

Receive Date:	2001-09-14 00:00:00.0
Handler Name:	ATLAS TRUCKING INC SPILL
Federal Waste Generator Description:	Not a generator, verified
State District Owner:	WA
Large Quantity Handler of Universal Waste:	No
Recognized Trader Importer:	No
Recognized Trader Exporter:	No
Spent Lead Acid Battery Importer:	No
Spent Lead Acid Battery Exporter:	No
Current Record:	No
Non Storage Recycler Activity:	Not reported
Electronic Manifest Broker:	Not reported

Receive Date:	2001-10-15 00:00:00.0
Handler Name:	ATLAS TRUCKING INC SPILL
Federal Waste Generator Description:	Not a generator, verified
State District Owner:	WA
Large Quantity Handler of Universal Waste:	No
Recognized Trader Importer:	Not reported



Map ID  
Direction  
Distance  
Elevation

MAP FINDINGS

Site

Database(s)

EDR ID Number  
EPA ID Number

**ATLAS TRUCKING INC SPILL (Continued)**

**1005445338**

Recognized Trader Exporter:	Not reported
Spent Lead Acid Battery Importer:	Not reported
Spent Lead Acid Battery Exporter:	Not reported
Current Record:	No
Non Storage Recycler Activity:	Not reported
Electronic Manifest Broker:	Not reported
Receive Date:	2002-03-01 00:00:00.0
Handler Name:	ATLAS TRUCKING INC SPILL
Federal Waste Generator Description:	Large Quantity Generator
State District Owner:	WA
Large Quantity Handler of Universal Waste:	No
Recognized Trader Importer:	Not reported
Recognized Trader Exporter:	Not reported
Spent Lead Acid Battery Importer:	Not reported
Spent Lead Acid Battery Exporter:	Not reported
Current Record:	No
Non Storage Recycler Activity:	Not reported
Electronic Manifest Broker:	Not reported

List of NAICS Codes and Descriptions:

NAICS Code:	48411
NAICS Description:	GENERAL FREIGHT TRUCKING, LOCAL

Facility Has Received Notices of Violation:

No Violations Found:

Evaluation Action Summary:

No Evaluations Found:

L48  
NNW  
< 1/8  
0.077 mi.  
408 ft.

**RIGHT WAY LAUNDRY GEO GILBERT MGR**  
**2330 SOUTH E**  
**TACOMA, WA**

**EDR Hist Cleaner** **1014532543**  
**N/A**

**Site 5 of 16 in cluster L**

**Relative:**  
**Lower**

EDR Hist Cleaner

**Actual:**  
**33 ft.**

Year:	Name:	Type:
1921	RIGHT WAY LAUNDRY GEO GILBERT M	LAUNDRIES

L49  
NNW  
< 1/8  
0.078 mi.  
410 ft.

**LEGACY RENOVATIONS**  
**511 PUYALLUP AVE**  
**TACOMA, WA 98421**

**WA ALLSITES** **S109823906**  
**N/A**

**Site 6 of 16 in cluster L**

**Relative:**  
**Lower**

ALLSITES:	
Name:	LEGACY RENOVATIONS
Facility Id:	20621

**Actual:**  
**32 ft.**



Map ID  
Direction  
Distance  
Elevation

MAP FINDINGS

Site

Database(s)

EDR ID Number  
EPA ID Number

**M50**  
**West**  
**< 1/8**  
**0.078 mi.**  
**414 ft.**  
**STONE PROPERTY TRANSIT SITE**  
**E 25TH & E C ST**  
**TACOMA, WA 98421**  
**Site 1 of 4 in cluster M**

**WA VCP** **S124434153**  
**N/A**

**Relative:**  
**Lower**  
**Actual:**  
**50 ft.**

VCP:  
Name: STONE PROPERTY TRANSIT SITE  
Address: E 25TH & E C ST  
City,State,Zip: TACOMA, WA 98421  
edr\_fstat: WA  
edr\_fzip: 98421  
edr\_fcnty: PIERCE  
edr\_zip: Not reported  
Facility ID: 3782573  
VCP Status: Not reported  
VCP: Not reported  
Ecology Status: Not reported  
NFA Type: Not reported  
Date NFA: Not reported  
Rank: 3  
Cleanup Siteid: 401  
Contaminant Name: Arsenic  
Soil: Confirmed Above Cleanup Levels

Name: STONE PROPERTY TRANSIT SITE  
Address: E 25TH & E C ST  
City,State,Zip: TACOMA, WA 98421  
edr\_fstat: WA  
edr\_fzip: 98421  
edr\_fcnty: PIERCE  
edr\_zip: Not reported  
Facility ID: 3782573  
VCP Status: Not reported  
VCP: Not reported  
Ecology Status: Not reported  
NFA Type: Not reported  
Date NFA: Not reported  
Rank: 3  
Cleanup Siteid: 401  
Contaminant Name: Metals Priority Pollutants  
Soil: Confirmed Above Cleanup Levels

Name: STONE PROPERTY TRANSIT SITE  
Address: E 25TH & E C ST  
City,State,Zip: TACOMA, WA 98421  
edr\_fstat: WA  
edr\_fzip: 98421  
edr\_fcnty: PIERCE  
edr\_zip: Not reported  
Facility ID: 3782573  
VCP Status: Not reported  
VCP: Not reported  
Ecology Status: Not reported  
NFA Type: Not reported  
Date NFA: Not reported  
Rank: 3  
Cleanup Siteid: 401  
Contaminant Name: Non-Halogenated Solvents



Map ID  
Direction  
Distance  
Elevation

MAP FINDINGS

Site

Database(s)

EDR ID Number  
EPA ID Number

**STONE PROPERTY TRANSIT SITE (Continued)**

**S124434153**

Soil: Below Cleanup Levels

Name: STONE PROPERTY TRANSIT SITE  
Address: E 25TH & E C ST  
City,State,Zip: TACOMA, WA 98421  
edr\_fstat: WA  
edr\_fzip: 98421  
edr\_fcnty: PIERCE  
edr\_zip: Not reported  
Facility ID: 3782573  
VCP Status: Not reported  
VCP: Not reported  
Ecology Status: Not reported  
NFA Type: Not reported  
Date NFA: Not reported  
Rank: 3  
Cleanup Siteid: 401  
Contaminant Name: Petroleum Products-Unspecified  
Soil: Confirmed Above Cleanup Levels

Name: STONE PROPERTY TRANSIT SITE  
Address: E 25TH & E C ST  
City,State,Zip: TACOMA, WA 98421  
edr\_fstat: WA  
edr\_fzip: 98421  
edr\_fcnty: PIERCE  
edr\_zip: Not reported  
Facility ID: 3782573  
VCP Status: Not reported  
VCP: Not reported  
Ecology Status: Not reported  
NFA Type: Not reported  
Date NFA: Not reported  
Rank: 3  
Cleanup Siteid: 401  
Contaminant Name: Polycyclic Aromatic Hydrocarbons  
Soil: Confirmed Above Cleanup Levels

**M51**  
**West**  
**< 1/8**  
**0.078 mi.**  
**414 ft.**

**STONE PROPERTY TRANSIT SITE**  
**E 25TH & E C ST**  
**TACOMA, WA 98421**  
**Site 2 of 4 in cluster M**

**WA HSL** **S107566016**  
**WA CSCSL** **N/A**  
**WA ALLSITES**

**Relative:**  
**Lower**  
**Actual:**  
**50 ft.**

HSL:  
Name: STONE PROPERTY TRANSIT SITE  
Address: Not reported  
City,State,Zip: TACOMA, WA  
edr\_fstat: WA  
edr\_fzip: Not reported  
edr\_fcnty: PIERCE  
edr\_zip: Not reported  
**Facility Type: Hazardous Sites List**  
Facility Status: Cleanup Started  
FSID Number: 3782573  
Rank: 3  
Region: SW  
EDR Link ID: 3782573



Map ID  
Direction  
Distance  
Elevation

MAP FINDINGS

Site

Database(s)

EDR ID Number  
EPA ID Number

**STONE PROPERTY TRANSIT SITE (Continued)**

**S107566016**

Region Decode: SOUTHWEST REGIONAL OFFICE

**CSCSL:**

Name: STONE PROPERTY TRANSIT SITE  
Address: E 25TH & E C ST  
City,State,Zip: TACOMA, WA 98421  
Facility ID: 3782573  
Region: Southwest  
Lat/Long: 47.239278 / -122.430278  
Clean Up Siteid: 401  
Site Status: Cleanup Started  
Contaminant Name: Arsenic  
Alternate Site Names: Not reported  
Site Rank: 3 - Moderate Risk  
Has Institutional Control: Not reported  
Past VCP: True  
Current VCP: Not reported  
Ground Water: Not reported  
Surface Water: Not reported  
Soil: Confirmed Above Cleanup Levels  
Sediment: Not reported  
Air: Not reported  
Bedrock: Not reported  
Responsible Unit: Southwest

Name: STONE PROPERTY TRANSIT SITE  
Address: E 25TH & E C ST  
City,State,Zip: TACOMA, WA 98421  
Facility ID: 3782573  
Region: Southwest  
Lat/Long: 47.239278 / -122.430278  
Clean Up Siteid: 401  
Site Status: Cleanup Started  
Contaminant Name: Metals Priority Pollutants  
Alternate Site Names: Not reported  
Site Rank: 3 - Moderate Risk  
Has Institutional Control: Not reported  
Past VCP: True  
Current VCP: Not reported  
Ground Water: Suspected  
Surface Water: Not reported  
Soil: Confirmed Above Cleanup Levels  
Sediment: Not reported  
Air: Not reported  
Bedrock: Not reported  
Responsible Unit: Southwest

Name: STONE PROPERTY TRANSIT SITE  
Address: E 25TH & E C ST  
City,State,Zip: TACOMA, WA 98421  
Facility ID: 3782573  
Region: Southwest  
Lat/Long: 47.239278 / -122.430278  
Clean Up Siteid: 401  
Site Status: Cleanup Started  
Contaminant Name: Non-Halogenated Solvents  
Alternate Site Names: Not reported



Map ID  
Direction  
Distance  
Elevation

MAP FINDINGS

Site

Database(s)

EDR ID Number  
EPA ID Number

**STONE PROPERTY TRANSIT SITE (Continued)**

**S107566016**

Site Rank: 3 - Moderate Risk  
Has Institutional Control: Not reported  
Past VCP: True  
Current VCP: Not reported  
Ground Water: Not reported  
Surface Water: Not reported  
Soil: Below Cleanup Levels  
Sediment: Not reported  
Air: Not reported  
Bedrock: Not reported  
Responsible Unit: Southwest

Name: STONE PROPERTY TRANSIT SITE  
Address: E 25TH & E C ST  
City, State, Zip: TACOMA, WA 98421  
Facility ID: 3782573  
Region: Southwest  
Lat/Long: 47.239278 / -122.430278  
Clean Up Siteid: 401  
Site Status: Cleanup Started  
Contaminant Name: Petroleum Products-Unspecified  
Alternate Site Names: Not reported  
Site Rank: 3 - Moderate Risk  
Has Institutional Control: Not reported  
Past VCP: True  
Current VCP: Not reported  
Ground Water: Suspected  
Surface Water: Not reported  
Soil: Confirmed Above Cleanup Levels  
Sediment: Not reported  
Air: Not reported  
Bedrock: Not reported  
Responsible Unit: Southwest

Name: STONE PROPERTY TRANSIT SITE  
Address: E 25TH & E C ST  
City, State, Zip: TACOMA, WA 98421  
Facility ID: 3782573  
Region: Southwest  
Lat/Long: 47.239278 / -122.430278  
Clean Up Siteid: 401  
Site Status: Cleanup Started  
Contaminant Name: Polycyclic Aromatic Hydrocarbons  
Alternate Site Names: Not reported  
Site Rank: 3 - Moderate Risk  
Has Institutional Control: Not reported  
Past VCP: True  
Current VCP: Not reported  
Ground Water: Suspected  
Surface Water: Not reported  
Soil: Confirmed Above Cleanup Levels  
Sediment: Not reported  
Air: Not reported  
Bedrock: Not reported  
Responsible Unit: Southwest



Map ID  
Direction  
Distance  
Elevation

MAP FINDINGS

Site

Database(s)

EDR ID Number  
EPA ID Number

STONE PROPERTY TRANSIT SITE (Continued)

S107566016

ALLSITES:

Name: STONE PROPERTY TRANSIT SITE  
Facility Id: 3782573

L52  
NNW  
< 1/8  
0.083 mi.  
439 ft.

STEVENS & VETTER GARAGE INC A J VETTER PRES TREAS  
503 PUYALLUP AVE  
TACOMA, WA

EDR Hist Auto 1014533360  
N/A

Site 7 of 16 in cluster L

Relative:  
Lower

EDR Hist Auto

Actual:  
31 ft.

Year: Name: Type:  
1926 STEVENS & VETTER GARAGE INC A J AUTOMOBILE GARAGES

L53  
NNW  
< 1/8  
0.083 mi.  
440 ft.

501 05 TERMINAL MOTOR CO  
501 PUYALLUP AVE  
TACOMA, WA

EDR Hist Auto 1014534320  
N/A

Site 8 of 16 in cluster L

Relative:  
Lower

EDR Hist Auto

Actual:  
31 ft.

Year: Name: Type:  
1936 STEVENS & VETTER GARAGE IN AUTOMOBILE REPAIRING  
1942 501 05 STEVENS & VETTER AUTOMOBILE REPAIRING  
1947 501 05 TERMINAL MOTOR CO AUTOMOBILE REPAIRING

N54  
NW  
< 1/8  
0.086 mi.  
455 ft.

SALVATION ARMY ARC  
409 PUYALLUP AVE  
TACOMA, WA 98421

WA UST U004226470  
N/A

Site 1 of 4 in cluster N

Relative:  
Lower

UST:

Actual:  
32 ft.

Name: SALVATION ARMY ARC  
Address: 409 PUYALLUP AVE  
City: TACOMA  
Zip: 98421  
Facility ID: 12432118  
Site Id: 620192  
UBI: Not reported  
Phone Number: Not reported  
Decimal Latitude: 47.24038  
Decimal Longitude: -122.42873

Tank Name: 1  
Tag Number: Not reported  
Tank Status: Removed  
Tank Status Date: 01/13/2015  
Tank Install Date: Not reported  
Tank Closure Date: 03/16/2015  
Capacity Range: Not reported  
Tank Permit Expiration Date: Not reported



Map ID  
Direction  
Distance  
Elevation

MAP FINDINGS

Site

Database(s)

EDR ID Number  
EPA ID Number

**SALVATION ARMY ARC (Continued)**

**U004226470**

Tank Upgrade Date: Not reported  
Tank Spill Prevention: Not reported  
Tank Overfill Prevention: Not reported  
Tank Material: Not reported  
Tank Construction: Not reported  
Tank Tightness Test: Not reported  
Tank Corrosion Protection: Not reported  
Tank Manifold: Not reported  
Tank Release Detection: Not reported  
Tank SFC Type: Not reported  
Pipe Material: Not reported  
Pipe Construction: Not reported  
Pipe Primary Release Detection: Not reported  
Pipe Second Release Detection: Not reported  
Pipe Corrosion Protection: Not reported  
Pipe Pumping System: Not reported  
Responsible Unit: Southwest  
Dispenser/Pump SFC Type: Not reported

**N55  
NW  
< 1/8  
0.086 mi.  
455 ft.**

**SALVATION ARMY ARC  
409 PUYALLUP AVE  
TACOMA, WA 98421**

**Site 2 of 4 in cluster N**

**RCRA NonGen / NLR  
FINDS  
ECHO  
WA ASBESTOS**

**1000660274  
WAD988499570**

**Relative:  
Lower  
Actual:  
32 ft.**

RCRA Listings:  
Date Form Received by Agency: 2002-02-15 00:00:00.0  
Handler Name: SALVATION ARMY ARC  
Handler Address: 409 PUYALLUP AVE  
Handler City,State,Zip: TACOMA, WA 98421  
EPA ID: WAD988499570  
Contact Name: SAMUEL SOUTHARD  
Contact Address: 1000 4TH AVE S  
Contact City,State,Zip: SEATTLE, WA 98134  
Contact Telephone: 206-587-0503  
Contact Fax: Not reported  
Contact Email: Not reported  
Contact Title: Not reported  
EPA Region: 10  
Land Type: Other  
Federal Waste Generator Description: Not a generator, verified  
Non-Notifier: Not reported  
Biennial Report Cycle: Not reported  
Accessibility: Not reported  
Active Site Indicator: Not reported  
State District Owner: WA  
State District: SWRO  
Mailing Address: 1000 4TH AVE S  
Mailing City,State,Zip: SEATTLE, WA 98134  
Owner Name: SALVATION ARMY  
Owner Type: Private  
Operator Name: SALVATION ARMY ARC  
Operator Type: Private  
Short-Term Generator Activity: No  
Importer Activity: No  
Mixed Waste Generator: No  
Transporter Activity: No  
Transfer Facility Activity: No



Map ID  
Direction  
Distance  
Elevation

MAP FINDINGS

Site

Database(s)

EDR ID Number  
EPA ID Number

**SALVATION ARMY ARC (Continued)**

**1000660274**

Recycler Activity with Storage:	No
Small Quantity On-Site Burner Exemption:	No
Smelting Melting and Refining Furnace Exemption:	No
Underground Injection Control:	No
Off-Site Waste Receipt:	No
Universal Waste Indicator:	No
Universal Waste Destination Facility:	No
Federal Universal Waste:	No
Active Site Fed-Reg Treatment Storage and Disposal Facility:	Not reported
Active Site Converter Treatment storage and Disposal Facility:	Not reported
Active Site State-Reg Treatment Storage and Disposal Facility:	Not reported
Active Site State-Reg Handler:	---
Federal Facility Indicator:	Not reported
Hazardous Secondary Material Indicator:	NN
Sub-Part K Indicator:	Not reported
Commercial TSD Indicator:	No
Treatment Storage and Disposal Type:	Not reported
2018 GPRA Permit Baseline:	Not on the Baseline
2018 GPRA Renewals Baseline:	Not on the Baseline
Permit Renewals Workload Universe:	Not reported
Permit Workload Universe:	Not reported
Permit Progress Universe:	Not reported
Post-Closure Workload Universe:	Not reported
Closure Workload Universe:	Not reported
202 GPRA Corrective Action Baseline:	No
Corrective Action Workload Universe:	No
Subject to Corrective Action Universe:	No
Non-TSDFs Where RCRA CA has Been Imposed Universe:	No
TSDFs Potentially Subject to CA Under 3004 (u)/(v) Universe:	No
TSDFs Only Subject to CA under Discretionary Auth Universe:	No
Corrective Action Priority Ranking:	No NCAPS ranking
Environmental Control Indicator:	No
Institutional Control Indicator:	No
Human Exposure Controls Indicator:	N/A
Groundwater Controls Indicator:	N/A
Operating TSDF Universe:	Not reported
Full Enforcement Universe:	Not reported
Significant Non-Complier Universe:	No
Unaddressed Significant Non-Complier Universe:	No
Addressed Significant Non-Complier Universe:	No
Significant Non-Complier With a Compliance Schedule Universe:	No
Financial Assurance Required:	Not reported
Handler Date of Last Change:	2018-05-10 13:44:20.0
Recognized Trader-Importer:	No
Recognized Trader-Exporter:	No
Importer of Spent Lead Acid Batteries:	No
Exporter of Spent Lead Acid Batteries:	No
Recycler Activity Without Storage:	No
Manifest Broker:	No
Sub-Part P Indicator:	Not reported

**Handler - Owner Operator:**

Owner/Operator Indicator:  
Owner/Operator Name:  
Legal Status:  
Date Became Current:

Owner  
SALVATION ARMY OF CALIFORNIA CORP  
Private  
Not reported



Map ID  
Direction  
Distance  
Elevation

MAP FINDINGS

Site

Database(s)

EDR ID Number  
EPA ID Number

**SALVATION ARMY ARC (Continued)**

**1000660274**

Date Ended Current: Not reported  
Owner/Operator Address: 30840 HAWTHORNE BLVD  
Owner/Operator City,State,Zip: RANCHO PALOS VERDES, CA 90275  
Owner/Operator Telephone: 310-541-4721  
Owner/Operator Telephone Ext: Not reported  
Owner/Operator Fax: Not reported  
Owner/Operator Email: Not reported

Owner/Operator Indicator: Operator  
Owner/Operator Name: SALVATION ARMY ARC  
Legal Status: Private  
Date Became Current: Not reported  
Date Ended Current: Not reported  
Owner/Operator Address: 409 PUYALLUP AVE  
Owner/Operator City,State,Zip: TACOMA, WA 98421  
Owner/Operator Telephone: 000-000-0000  
Owner/Operator Telephone Ext: Not reported  
Owner/Operator Fax: Not reported  
Owner/Operator Email: Not reported

Owner/Operator Indicator: Owner  
Owner/Operator Name: SALVATION ARMY OF CALIFORNIA CORP  
Legal Status: Private  
Date Became Current: Not reported  
Date Ended Current: Not reported  
Owner/Operator Address: 30840 HAWTHORNE BLVD  
Owner/Operator City,State,Zip: RANCHO PALOS VERDES, CA 90275  
Owner/Operator Telephone: 310-541-4721  
Owner/Operator Telephone Ext: Not reported  
Owner/Operator Fax: Not reported  
Owner/Operator Email: Not reported

Owner/Operator Indicator: Operator  
Owner/Operator Name: SALVATION ARMY ARC  
Legal Status: Private  
Date Became Current: Not reported  
Date Ended Current: Not reported  
Owner/Operator Address: 409 PUYALLUP AVE  
Owner/Operator City,State,Zip: TACOMA, WA 98421  
Owner/Operator Telephone: 000-000-0000  
Owner/Operator Telephone Ext: Not reported  
Owner/Operator Fax: Not reported  
Owner/Operator Email: Not reported

Owner/Operator Indicator: Owner  
Owner/Operator Name: SALVATION ARMY  
Legal Status: Private  
Date Became Current: 1996-05-03 00:00:00.  
Date Ended Current: Not reported  
Owner/Operator Address: 1000 4TH AVE S  
Owner/Operator City,State,Zip: SEATTLE, WA 98134  
Owner/Operator Telephone: 206-587-0503  
Owner/Operator Telephone Ext: Not reported  
Owner/Operator Fax: Not reported  
Owner/Operator Email: Not reported

Owner/Operator Indicator: Owner



Map ID  
Direction  
Distance  
Elevation

MAP FINDINGS

Site

Database(s)

EDR ID Number  
EPA ID Number

**SALVATION ARMY ARC (Continued)**

**1000660274**

Owner/Operator Name:	SALVATION ARMY
Legal Status:	Private
Date Became Current:	1996-05-03 00:00:00.
Date Ended Current:	Not reported
Owner/Operator Address:	1000 4TH AVE S
Owner/Operator City,State,Zip:	SEATTLE, WA 98134
Owner/Operator Telephone:	206-587-0503
Owner/Operator Telephone Ext:	Not reported
Owner/Operator Fax:	Not reported
Owner/Operator Email:	Not reported
Owner/Operator Indicator:	Owner
Owner/Operator Name:	SALVATION ARMY
Legal Status:	Private
Date Became Current:	1996-05-03 00:00:00.
Date Ended Current:	Not reported
Owner/Operator Address:	1000 4TH AVE S
Owner/Operator City,State,Zip:	SEATTLE, WA 98134
Owner/Operator Telephone:	206-587-0503
Owner/Operator Telephone Ext:	Not reported
Owner/Operator Fax:	Not reported
Owner/Operator Email:	Not reported
Owner/Operator Indicator:	Owner
Owner/Operator Name:	SALVATION ARMY S
Legal Status:	Private
Date Became Current:	1996-05-03 00:00:00.
Date Ended Current:	Not reported
Owner/Operator Address:	1000 4TH AVE S
Owner/Operator City,State,Zip:	SEATTLE, WA 98134
Owner/Operator Telephone:	206-587-0503
Owner/Operator Telephone Ext:	Not reported
Owner/Operator Fax:	Not reported
Owner/Operator Email:	Not reported
Owner/Operator Indicator:	Operator
Owner/Operator Name:	SALVATION ARMY ARC
Legal Status:	Private
Date Became Current:	Not reported
Date Ended Current:	Not reported
Owner/Operator Address:	409 PUYALLUP AVE
Owner/Operator City,State,Zip:	TACOMA, WA 98421
Owner/Operator Telephone:	000-000-0000
Owner/Operator Telephone Ext:	Not reported
Owner/Operator Fax:	Not reported
Owner/Operator Email:	Not reported
Owner/Operator Indicator:	Owner
Owner/Operator Name:	SALVATION ARMY
Legal Status:	Private
Date Became Current:	1996-05-03 00:00:00.
Date Ended Current:	Not reported
Owner/Operator Address:	1000 4TH AVE S
Owner/Operator City,State,Zip:	SEATTLE, WA 98134
Owner/Operator Telephone:	206-587-0503
Owner/Operator Telephone Ext:	Not reported
Owner/Operator Fax:	Not reported



Map ID  
Direction  
Distance  
Elevation

MAP FINDINGS

Site

Database(s)

EDR ID Number  
EPA ID Number

**SALVATION ARMY ARC (Continued)**

**1000660274**

Owner/Operator Email:	Not reported
Owner/Operator Indicator:	Owner
Owner/Operator Name:	SALVATION ARMY OF CALIFORNIA CORP
Legal Status:	Private
Date Became Current:	Not reported
Date Ended Current:	Not reported
Owner/Operator Address:	30840 HAWTHORNE BLVD
Owner/Operator City,State,Zip:	RANCHO PALOS VERDES, CA 90275
Owner/Operator Telephone:	310-541-4721
Owner/Operator Telephone Ext:	Not reported
Owner/Operator Fax:	Not reported
Owner/Operator Email:	Not reported
Owner/Operator Indicator:	Owner
Owner/Operator Name:	SALVATION ARMY OF CALIFORNIA CORP
Legal Status:	Private
Date Became Current:	Not reported
Date Ended Current:	Not reported
Owner/Operator Address:	30840 HAWTHORNE BLVD
Owner/Operator City,State,Zip:	RANCHO PALOS VERDES, CA 90275
Owner/Operator Telephone:	310-541-4721
Owner/Operator Telephone Ext:	Not reported
Owner/Operator Fax:	Not reported
Owner/Operator Email:	Not reported
Owner/Operator Indicator:	Operator
Owner/Operator Name:	SALVATION ARMY S
Legal Status:	Private
Date Became Current:	1997-01-01 00:00:00.
Date Ended Current:	Not reported
Owner/Operator Address:	409 PUYALLUP AVE
Owner/Operator City,State,Zip:	TACOMA, WA 98421-1316
Owner/Operator Telephone:	000-000-0000
Owner/Operator Telephone Ext:	Not reported
Owner/Operator Fax:	Not reported
Owner/Operator Email:	Not reported
Owner/Operator Indicator:	Owner
Owner/Operator Name:	SALVATION ARMY
Legal Status:	Private
Date Became Current:	1996-05-03 00:00:00.
Date Ended Current:	Not reported
Owner/Operator Address:	1000 4TH AVE S
Owner/Operator City,State,Zip:	SEATTLE, WA 98134
Owner/Operator Telephone:	206-587-0503
Owner/Operator Telephone Ext:	Not reported
Owner/Operator Fax:	Not reported
Owner/Operator Email:	Not reported
Owner/Operator Indicator:	Owner
Owner/Operator Name:	SALVATION ARMY OF CALIFORNIA CORP
Legal Status:	Private
Date Became Current:	Not reported
Date Ended Current:	Not reported
Owner/Operator Address:	30840 HAWTHORNE BLVD
Owner/Operator City,State,Zip:	RANCHO PALOS VERDES, CA 90275



Map ID  
Direction  
Distance  
Elevation

MAP FINDINGS

Site

Database(s)

EDR ID Number  
EPA ID Number

**SALVATION ARMY ARC (Continued)**

**1000660274**

Owner/Operator Telephone: 310-541-4721  
Owner/Operator Telephone Ext: Not reported  
Owner/Operator Fax: Not reported  
Owner/Operator Email: Not reported

Owner/Operator Indicator: Owner  
Owner/Operator Name: SALVATION ARMY  
Legal Status: Private  
Date Became Current: 1996-05-03 00:00:00.  
Date Ended Current: Not reported  
Owner/Operator Address: 1000 4TH AVE S  
Owner/Operator City,State,Zip: SEATTLE, WA 98134  
Owner/Operator Telephone: 206-587-0503  
Owner/Operator Telephone Ext: Not reported  
Owner/Operator Fax: Not reported  
Owner/Operator Email: Not reported

Owner/Operator Indicator: Operator  
Owner/Operator Name: SALVATION ARMY ARC  
Legal Status: Private  
Date Became Current: Not reported  
Date Ended Current: Not reported  
Owner/Operator Address: 409 PUYALLUP AVE  
Owner/Operator City,State,Zip: TACOMA, WA 98421  
Owner/Operator Telephone: 000-000-0000  
Owner/Operator Telephone Ext: Not reported  
Owner/Operator Fax: Not reported  
Owner/Operator Email: Not reported

Owner/Operator Indicator: Owner  
Owner/Operator Name: SALVATION ARMY OF CALIFORNIA CORP  
Legal Status: Private  
Date Became Current: Not reported  
Date Ended Current: Not reported  
Owner/Operator Address: 30840 HAWTHORNE BLVD  
Owner/Operator City,State,Zip: RANCHO PALOS VERDES, CA 90275  
Owner/Operator Telephone: 310-541-4721  
Owner/Operator Telephone Ext: Not reported  
Owner/Operator Fax: Not reported  
Owner/Operator Email: Not reported

Owner/Operator Indicator: Owner  
Owner/Operator Name: SALVATION ARMY  
Legal Status: Private  
Date Became Current: 1996-05-03 00:00:00.  
Date Ended Current: Not reported  
Owner/Operator Address: 1000 4TH AVE S  
Owner/Operator City,State,Zip: SEATTLE, WA 98134  
Owner/Operator Telephone: 206-587-0503  
Owner/Operator Telephone Ext: Not reported  
Owner/Operator Fax: Not reported  
Owner/Operator Email: Not reported

Owner/Operator Indicator: Owner  
Owner/Operator Name: SALVATION ARMY OF CALIFORNIA CORP  
Legal Status: Private  
Date Became Current: Not reported



Map ID  
Direction  
Distance  
Elevation

MAP FINDINGS

Site

Database(s)

EDR ID Number  
EPA ID Number

**SALVATION ARMY ARC (Continued)**

**1000660274**

Date Ended Current: Not reported  
Owner/Operator Address: 30840 HAWTHORNE BLVD  
Owner/Operator City,State,Zip: RANCHO PALOS VERDES, CA 90275  
Owner/Operator Telephone: 310-541-4721  
Owner/Operator Telephone Ext: Not reported  
Owner/Operator Fax: Not reported  
Owner/Operator Email: Not reported

Owner/Operator Indicator: Operator  
Owner/Operator Name: SALVATION ARMY  
Legal Status: Private  
Date Became Current: Not reported  
Date Ended Current: Not reported  
Owner/Operator Address: 1000 4TH AVE S  
Owner/Operator City,State,Zip: SEATTLE, WA 98134  
Owner/Operator Telephone: 206-587-0503  
Owner/Operator Telephone Ext: Not reported  
Owner/Operator Fax: Not reported  
Owner/Operator Email: Not reported

Owner/Operator Indicator: Operator  
Owner/Operator Name: SALVATION ARMY ARC  
Legal Status: Private  
Date Became Current: Not reported  
Date Ended Current: Not reported  
Owner/Operator Address: 409 PUYALLUP AVE  
Owner/Operator City,State,Zip: TACOMA, WA 98421  
Owner/Operator Telephone: 000-000-0000  
Owner/Operator Telephone Ext: Not reported  
Owner/Operator Fax: Not reported  
Owner/Operator Email: Not reported

Owner/Operator Indicator: Owner  
Owner/Operator Name: SALVATION ARMY OF CALIFORNIA CORP  
Legal Status: Private  
Date Became Current: Not reported  
Date Ended Current: Not reported  
Owner/Operator Address: 30840 HAWTHORNE BLVD  
Owner/Operator City,State,Zip: RANCHO PALOS VERDES, CA 90275  
Owner/Operator Telephone: 310-541-4721  
Owner/Operator Telephone Ext: Not reported  
Owner/Operator Fax: Not reported  
Owner/Operator Email: Not reported

Owner/Operator Indicator: Operator  
Owner/Operator Name: SALVATION ARMY ARC  
Legal Status: Private  
Date Became Current: Not reported  
Date Ended Current: Not reported  
Owner/Operator Address: 409 PUYALLUP AVE  
Owner/Operator City,State,Zip: TACOMA, WA 98421  
Owner/Operator Telephone: 000-000-0000  
Owner/Operator Telephone Ext: Not reported  
Owner/Operator Fax: Not reported  
Owner/Operator Email: Not reported

Owner/Operator Indicator: Operator



Map ID  
Direction  
Distance  
Elevation

MAP FINDINGS

Site

Database(s)

EDR ID Number  
EPA ID Number

**SALVATION ARMY ARC (Continued)**

**1000660274**

Owner/Operator Name:	SALVATION ARMY ARC
Legal Status:	Private
Date Became Current:	Not reported
Date Ended Current:	Not reported
Owner/Operator Address:	409 PUYALLUP AVE
Owner/Operator City,State,Zip:	TACOMA, WA 98421
Owner/Operator Telephone:	000-000-0000
Owner/Operator Telephone Ext:	Not reported
Owner/Operator Fax:	Not reported
Owner/Operator Email:	Not reported

**Historic Generators:**

Receive Date:	2002-02-14 00:00:00.0
Handler Name:	SALVATION ARMY ARC
Federal Waste Generator Description:	Not a generator, verified
State District Owner:	WA
Large Quantity Handler of Universal Waste:	No
Recognized Trader Importer:	No
Recognized Trader Exporter:	No
Spent Lead Acid Battery Importer:	No
Spent Lead Acid Battery Exporter:	No
Current Record:	No
Non Storage Recycler Activity:	Not reported
Electronic Manifest Broker:	Not reported

Receive Date:	2002-01-17 00:00:00.0
Handler Name:	SALVATION ARMY ARC
Federal Waste Generator Description:	Not a generator, verified
State District Owner:	WA
Large Quantity Handler of Universal Waste:	No
Recognized Trader Importer:	No
Recognized Trader Exporter:	No
Spent Lead Acid Battery Importer:	No
Spent Lead Acid Battery Exporter:	No
Current Record:	No
Non Storage Recycler Activity:	Not reported
Electronic Manifest Broker:	Not reported

Receive Date:	2002-02-15 00:00:00.0
Handler Name:	SALVATION ARMY ARC
Federal Waste Generator Description:	Not a generator, verified
State District Owner:	WA
Large Quantity Handler of Universal Waste:	No
Recognized Trader Importer:	No
Recognized Trader Exporter:	No
Spent Lead Acid Battery Importer:	No
Spent Lead Acid Battery Exporter:	No
Current Record:	Yes
Non Storage Recycler Activity:	Not reported
Electronic Manifest Broker:	Not reported

Receive Date:	1998-02-26 00:00:00.0
Handler Name:	SALVATION ARMY ARC
Federal Waste Generator Description:	Not a generator, verified
State District Owner:	WA
Large Quantity Handler of Universal Waste:	No
Recognized Trader Importer:	No



Map ID  
Direction  
Distance  
Elevation

MAP FINDINGS

Site

Database(s)

EDR ID Number  
EPA ID Number

**SALVATION ARMY ARC (Continued)**

**1000660274**

Recognized Trader Exporter:	No
Spent Lead Acid Battery Importer:	No
Spent Lead Acid Battery Exporter:	No
Current Record:	No
Non Storage Recycler Activity:	Not reported
Electronic Manifest Broker:	Not reported
Receive Date:	1999-03-01 00:00:00.0
Handler Name:	SALVATION ARMY ARC
Federal Waste Generator Description:	Not a generator, verified
State District Owner:	WA
Large Quantity Handler of Universal Waste:	No
Recognized Trader Importer:	No
Recognized Trader Exporter:	No
Spent Lead Acid Battery Importer:	No
Spent Lead Acid Battery Exporter:	No
Current Record:	No
Non Storage Recycler Activity:	Not reported
Electronic Manifest Broker:	Not reported
Receive Date:	1999-12-08 00:00:00.0
Handler Name:	SALVATION ARMY ARC
Federal Waste Generator Description:	Not a generator, verified
State District Owner:	WA
Large Quantity Handler of Universal Waste:	No
Recognized Trader Importer:	No
Recognized Trader Exporter:	No
Spent Lead Acid Battery Importer:	No
Spent Lead Acid Battery Exporter:	No
Current Record:	No
Non Storage Recycler Activity:	Not reported
Electronic Manifest Broker:	Not reported
Receive Date:	2000-12-07 00:00:00.0
Handler Name:	SALVATION ARMY ARC
Federal Waste Generator Description:	Not a generator, verified
State District Owner:	WA
Large Quantity Handler of Universal Waste:	No
Recognized Trader Importer:	No
Recognized Trader Exporter:	No
Spent Lead Acid Battery Importer:	No
Spent Lead Acid Battery Exporter:	No
Current Record:	No
Non Storage Recycler Activity:	Not reported
Electronic Manifest Broker:	Not reported
Receive Date:	2002-01-17 00:00:00.0
Handler Name:	SALVATION ARMY ARC
Federal Waste Generator Description:	Not a generator, verified
State District Owner:	WA
Large Quantity Handler of Universal Waste:	No
Recognized Trader Importer:	No
Recognized Trader Exporter:	No
Spent Lead Acid Battery Importer:	No
Spent Lead Acid Battery Exporter:	No
Current Record:	No
Non Storage Recycler Activity:	Not reported



Map ID  
Direction  
Distance  
Elevation

MAP FINDINGS

Site

Database(s)

EDR ID Number  
EPA ID Number

**SALVATION ARMY ARC (Continued)**

**1000660274**

Electronic Manifest Broker:	Not reported
Receive Date:	2002-02-14 00:00:00.0
Handler Name:	SALVATION ARMY ARC
Federal Waste Generator Description:	Not a generator, verified
State District Owner:	WA
Large Quantity Handler of Universal Waste:	No
Recognized Trader Importer:	No
Recognized Trader Exporter:	No
Spent Lead Acid Battery Importer:	No
Spent Lead Acid Battery Exporter:	No
Current Record:	No
Non Storage Recycler Activity:	Not reported
Electronic Manifest Broker:	Not reported

List of NAICS Codes and Descriptions:

NAICS Code:	45331
NAICS Description:	USED MERCHANDISE STORES

Facility Has Received Notices of Violation:

No Violations Found:

Evaluation Action Summary:

No Evaluations Found:

**FINDS:**

Registry ID: 110005370909

Click Here:

Environmental Interest/Information System:

RCRAInfo is a national information system that supports the Resource Conservation and Recovery Act (RCRA) program through the tracking of events and activities related to facilities that generate, transport, and treat, store, or dispose of hazardous waste. RCRAInfo allows RCRA program staff to track the notification, permit, compliance, and corrective action activities required under RCRA.

[Click this hyperlink](#) while viewing on your computer to access additional FINDS: detail in the EDR Site Report.

**ECHO:**

Envid:	1000660274
Registry ID:	110005370909
DFR URL:	<a href="http://echo.epa.gov/detailed-facility-report?fid=110005370909">http://echo.epa.gov/detailed-facility-report?fid=110005370909</a>
Name:	SALVATION ARMY ARC
Address:	409 PUYALLUP AVE
City,State,Zip:	TACOMA, WA 98421

**ASBESTOS:**

Name:	Not reported
Address:	409 PUYALLUP AVENUE
City,State,Zip:	TACOMA, WA 98421
Facility Type:	Commercial



Map ID  
Direction  
Distance  
Elevation

MAP FINDINGS

Site

Database(s)

EDR ID Number  
EPA ID Number

**SALVATION ARMY ARC (Continued)**

**1000660274**

Parent ID:	92554
Form ID:	94106##1511Rhine618470
Notice Date:	12/11/2014
Start Date:	11/18/2014
Completion Date:	01/31/2015
Initial:	Not reported
Amended:	1
On Hold:	1
Off Hold:	Not reported
Emergency:	Not reported
Site Hours Start:	7:00am
Site Hours End:	3:30pm
Sunday:	Not reported
Monday:	1
Tuesday:	1
Wednesday:	1
Thursday:	1
Friday:	1
Saturday:	Not reported
Contractor ID:	Not reported
Phone:	253-537-5852
Job Site CAS:	Jess Denatale
Project Form Email:	wendyd@rhinedemolition.com
Property Owner Name:	Not reported
Property Owner Agent:	William Floyd of Korsmo
Property Owner Company:	Rhine Demolition LLC (ABCN00001511)
Property Owner Address:	811 West 7th Street, Suite 310
Property Owner City:	Los Angeles
Property Owner State:	WA
Property Owner Zip4:	90017
Property Owner Phone:	253-582-6712
Job Site Room:	Not reported
Facility Age:	Not reported
Facility Size:	Not reported
Facility Remodel:	1
Facility Demo:	1
Facility Repair:	Not reported
Facility Maint:	Not reported
Removed:	1
Encapsulated:	Not reported
Quantity Sq Ft:	25800
Fireproofing:	Not reported
Popcorn Ceiling:	1
CAB:	Not reported
Sheet Vinyl:	Not reported
Asbestos Paper:	Not reported
Boiler Insulation:	Not reported
Duct Paper:	Not reported
VAT:	1
Roofing:	1
Sq Ft Other:	1
Sq Ft Other Text:	magnesite flooring
Quantity Lin Ft:	4550
Mag Pipe Insulation:	Not reported
Air Cell Pipe Insulation:	1
Ducting Insulation:	Not reported
Cement Asbestos Pipe:	Not reported



Map ID  
Direction  
Distance  
Elevation

MAP FINDINGS

Site

Database(s)

EDR ID Number  
EPA ID Number

**SALVATION ARMY ARC (Continued)**

**1000660274**

Mudded Pipe Insulation:	1
Duct Tape:	Not reported
Lin Ft Other1:	Not reported
Lin Ft Other1 Text:	Not reported
Lin Ft Other2:	Not reported
Lin Ft Other2 Text:	Not reported
Indoors:	1
Outdoors:	1
Neg Pres Enclosure:	1
Glove Bag:	1
Mini Enclosure:	Not reported
Critical Barriers:	Not reported
Wrap And Cut:	1
Wet Methods:	1
HEPA Vacuum:	1
MANUALMETHODS :	1
Other CM1:	Not reported
Other CM1 Text:	Not reported
Other CM2:	1
Other CM2 Text:	regulated area
Half Mask APR:	1
Full Face APR:	Not reported
PAPR:	1
Type C Continuous:	Not reported
Type C Pressure:	1
Other Resp Pro:	Not reported
Other Resp Pro Text:	Not reported
Comments:	The back addition of the building is being demolished but not the entire structure
Date Time Submitted:	2014-12-11 10:23:21
Submitter IP Address:	23.25.140.105
Region:	3
UBI:	603071050
Notice type:	Initial
Project Type:	Air cell Pipe Insulation, Mag/mudded pipe Insulation, Other Square Footage, Popcorn Ceiling, Roofing, Vinyl Asbestos Tile
Supervisor:	Jess Denatale ()
Supervisor Phone:	Not reported
Certificate Status:	ACTIVE
Name:	Not reported
Address:	409 PUYALLUP AVENUE
City,State,Zip:	TACOMA, WA 98421
Facility Type:	Commercial
Parent ID:	92554
Form ID:	94124##1511Rhine637394
Notice Date:	12/11/2014
Start Date:	11/18/2014
Completion Date:	01/31/2015
Initial:	Not reported
Amended:	1
On Hold:	Not reported
Off Hold:	1
Emergency:	Not reported
Site Hours Start:	7:00am
Site Hours End:	3:30pm
Sunday:	Not reported



Map ID  
Direction  
Distance  
Elevation

MAP FINDINGS

Site

Database(s)

EDR ID Number  
EPA ID Number

**SALVATION ARMY ARC (Continued)**

**1000660274**

Monday:	1
Tuesday:	1
Wednesday:	1
Thursday:	1
Friday:	1
Saturday:	Not reported
Contractor ID:	Not reported
Phone:	253-537-5852
Job Site CAS:	Jess Denatale
Project Form Email:	wendyd@rhinedemolition.com
Property Owner Name:	Not reported
Property Owner Agent:	William Floyd of Korsmo
Property Owner Company:	Rhine Demolition LLC (ABCN00001511)
Property Owner Address:	811 West 7th Street, Suite 310
Property Owner City:	Los Angeles
Property Owner State:	WA
Property Owner Zip4:	90017
Property Owner Phone:	253-582-6712
Job Site Room:	Not reported
Facility Age:	Not reported
Facility Size:	Not reported
Facility Remodel:	1
Facility Demo:	1
Facility Repair:	Not reported
Facility Maint:	Not reported
Removed:	1
Encapsulated:	Not reported
Quantity Sq Ft:	25800
Fireproofing:	Not reported
Popcorn Ceiling:	1
CAB:	Not reported
Sheet Vinyl:	Not reported
Asbestos Paper:	Not reported
Boiler Insulation:	Not reported
Duct Paper:	Not reported
VAT:	1
Roofing:	1
Sq Ft Other:	1
Sq Ft Other Text:	magnesite flooring
Quantity Lin Ft:	4550
Mag Pipe Insulation:	Not reported
Air Cell Pipe Insulation:	1
Ducting Insulation:	Not reported
Cement Asbestos Pipe:	Not reported
Mudded Pipe Insulation:	1
Duct Tape:	Not reported
Lin Ft Other1:	Not reported
Lin Ft Other1 Text:	Not reported
Lin Ft Other2:	Not reported
Lin Ft Other2 Text:	Not reported
Indoors:	1
Outdoors:	1
Neg Pres Enclosure:	1
Glove Bag:	1
Mini Enclosure:	Not reported
Critical Barriers:	Not reported
Wrap And Cut:	1



Map ID  
Direction  
Distance  
Elevation

MAP FINDINGS

Site

Database(s)

EDR ID Number  
EPA ID Number

**SALVATION ARMY ARC (Continued)**

**1000660274**

Wet Methods:	1
HEPA Vacuum:	1
MANUALMETHODS :	1
Other CM1:	Not reported
Other CM1 Text:	Not reported
Other CM2:	1
Other CM2 Text:	regulated area
Half Mask APR:	1
Full Face APR:	Not reported
PAPR:	1
Type C Continuous:	Not reported
Type C Pressure:	1
Other Resp Pro:	Not reported
Other Resp Pro Text:	Not reported
Comments:	The back addition of the building is being demolished but not the entire structure
Date Time Submitted:	2014-12-11 15:01:55
Submitter IP Address:	23.25.140.105
Region:	3
UBI:	603071050
Notice type:	Initial
Project Type:	Air cell Pipe Insulation, Mag/mudded pipe Insulation, Other Square Footage, Popcorn Ceiling, Roofing, Vinyl Asbestos Tile
Supervisor:	Jess Denatale ()
Supervisor Phone:	Not reported
Certificate Status:	ACTIVE
Name:	Not reported
Address:	409 PUYALLUP AVENUE
City,State,Zip:	TACOMA, WA 98421
Facility Type:	Commercial
Parent ID:	92554
Form ID:	94932##1511Rhine352717
Notice Date:	01/05/2015
Start Date:	11/18/2014
Completion Date:	01/31/2015
Initial:	Not reported
Amended:	1
On Hold:	1
Off Hold:	Not reported
Emergency:	Not reported
Site Hours Start:	7:00am
Site Hours End:	3:30pm
Sunday:	Not reported
Monday:	1
Tuesday:	1
Wednesday:	1
Thursday:	1
Friday:	1
Saturday:	Not reported
Contractor ID:	Not reported
Phone:	253-537-5852
Job Site CAS:	Jess Denatale
Project Form Email:	wendyd@rhinedemolition.com
Property Owner Name:	Not reported
Property Owner Agent:	William Floyd of Korsmo
Property Owner Company:	Rhine Demolition LLC (ABCN00001511)



Map ID  
Direction  
Distance  
Elevation

MAP FINDINGS

Site

Database(s)

EDR ID Number  
EPA ID Number

**SALVATION ARMY ARC (Continued)**

**1000660274**

Property Owner Address:	811 West 7th Street, Suite 310
Property Owner City:	Los Angeles
Property Owner State:	WA
Property Owner Zip4:	90017
Property Owner Phone:	253-582-6712
Job Site Room:	Not reported
Facility Age:	Not reported
Facility Size:	Not reported
Facility Remodel:	1
Facility Demo:	1
Facility Repair:	Not reported
Facility Maint:	Not reported
Removed:	1
Encapsulated:	Not reported
Quantity Sq Ft:	25800
Fireproofing:	Not reported
Popcorn Ceiling:	1
CAB:	Not reported
Sheet Vinyl:	Not reported
Asbestos Paper:	Not reported
Boiler Insulation:	Not reported
Duct Paper:	Not reported
VAT:	1
Roofing:	1
Sq Ft Other:	1
Sq Ft Other Text:	magnesite flooring
Quantity Lin Ft:	4550
Mag Pipe Insulation:	Not reported
Air Cell Pipe Insulation:	1
Ducting Insulation:	Not reported
Cement Asbestos Pipe:	Not reported
Mudded Pipe Insulation:	1
Duct Tape:	Not reported
Lin Ft Other1:	Not reported
Lin Ft Other1 Text:	Not reported
Lin Ft Other2:	Not reported
Lin Ft Other2 Text:	Not reported
Indoors:	1
Outdoors:	1
Neg Pres Enclosure:	1
Glove Bag:	1
Mini Enclosure:	Not reported
Critical Barriers:	Not reported
Wrap And Cut:	1
Wet Methods:	1
HEPA Vacuum:	1
MANUALMETHODS :	1
Other CM1:	Not reported
Other CM1 Text:	Not reported
Other CM2:	1
Other CM2 Text:	regulated area
Half Mask APR:	1
Full Face APR:	Not reported
PAPR:	1
Type C Continuous:	Not reported
Type C Pressure:	1
Other Resp Pro:	Not reported



Map ID  
Direction  
Distance  
Elevation

MAP FINDINGS

Site

Database(s)

EDR ID Number  
EPA ID Number

**SALVATION ARMY ARC (Continued)**

**1000660274**

Other Resp Pro Text: Not reported  
Comments: The back addition of the building is being demolished but not the entire structure  
Date Time Submitted: 2015-01-05 14:36:39  
Submitter IP Address: 23.25.140.105  
Region: 3  
UBI: 603071050  
Notice type: Initial  
Project Type: Air cell Pipe Insulation, Mag/mudded pipe Insulation, Other Square Footage, Popcorn Ceiling, Roofing, Vinyl Asbestos Tile  
Supervisor: Jess Denatale ()  
Supervisor Phone: Not reported  
Certificate Status: ACTIVE

Name: Not reported  
Address: 409 PUYALLUP AVENUE  
City,State,Zip: TACOMA, WA 98421  
Facility Type: Commercial  
Parent ID: 92554  
Form ID: 94677##1511Rhine440234  
Notice Date: 12/29/2014  
Start Date: 11/18/2014  
Completion Date: 01/31/2015  
Initial: Not reported  
Amended: 1  
On Hold: Not reported  
Off Hold: 1  
Emergency: Not reported  
Site Hours Start: 7:00am  
Site Hours End: 3:30pm  
Sunday: Not reported  
Monday: 1  
Tuesday: 1  
Wednesday: 1  
Thursday: 1  
Friday: 1  
Saturday: Not reported  
Contractor ID: Not reported  
Phone: 253-537-5852  
Job Site CAS: Jess Denatale  
Project Form Email: wendyd@rhinedemolition.com  
Property Owner Name: Not reported  
Property Owner Agent: William Floyd of Korsmo  
Property Owner Company: Rhine Demolition LLC (ABCN00001511)  
Property Owner Address: 811 West 7th Street, Suite 310  
Property Owner City: Los Angeles  
Property Owner State: WA  
Property Owner Zip4: 90017  
Property Owner Phone: 253-582-6712  
Job Site Room: Not reported  
Facility Age: Not reported  
Facility Size: Not reported  
Facility Remodel: 1  
Facility Demo: 1  
Facility Repair: Not reported  
Facility Maint: Not reported  
Removed: 1



Map ID  
Direction  
Distance  
Elevation

MAP FINDINGS

Site

Database(s)

EDR ID Number  
EPA ID Number

**SALVATION ARMY ARC (Continued)**

**1000660274**

Encapsulated:	Not reported
Quantity Sq Ft:	25800
Fireproofing:	Not reported
Popcorn Ceiling:	1
CAB:	Not reported
Sheet Vinyl:	Not reported
Asbestos Paper:	Not reported
Boiler Insulation:	Not reported
Duct Paper:	Not reported
VAT:	1
Roofing:	1
Sq Ft Other:	1
Sq Ft Other Text:	magnesite flooring
Quantity Lin Ft:	4550
Mag Pipe Insulation:	Not reported
Air Cell Pipe Insulation:	1
Ducting Insulation:	Not reported
Cement Asbestos Pipe:	Not reported
Mudded Pipe Insulation:	1
Duct Tape:	Not reported
Lin Ft Other1:	Not reported
Lin Ft Other1 Text:	Not reported
Lin Ft Other2:	Not reported
Lin Ft Other2 Text:	Not reported
Indoors:	1
Outdoors:	1
Neg Pres Enclosure:	1
Glove Bag:	1
Mini Enclosure:	Not reported
Critical Barriers:	Not reported
Wrap And Cut:	1
Wet Methods:	1
HEPA Vacuum:	1
MANUALMETHODS :	1
Other CM1:	Not reported
Other CM1 Text:	Not reported
Other CM2:	1
Other CM2 Text:	regulated area
Half Mask APR:	1
Full Face APR:	Not reported
PAPR:	1
Type C Continuous:	Not reported
Type C Pressure:	1
Other Resp Pro:	Not reported
Other Resp Pro Text:	Not reported
Comments:	The back addition of the building is being demolished but not the entire structure
Date Time Submitted:	2014-12-29 07:58:17
Submitter IP Address:	23.25.140.105
Region:	3
UBI:	603071050
Notice type:	Initial
Project Type:	Air cell Pipe Insulation, Mag/mudded pipe Insulation, Other Square Footage, Popcorn Ceiling, Roofing, Vinyl Asbestos Tile
Supervisor:	Jess Denatale ()
Supervisor Phone:	Not reported
Certificate Status:	ACTIVE



Map ID  
Direction  
Distance  
Elevation

MAP FINDINGS

Site

Database(s)

EDR ID Number  
EPA ID Number

**SALVATION ARMY ARC (Continued)**

**1000660274**

Name:	Not reported
Address:	409 PUYALLUP AVENUE
City,State,Zip:	TACOMA, WA 98421
Facility Type:	Commercial
Parent ID:	92554
Form ID:	94628##1511Rhine445448
Notice Date:	12/24/2014
Start Date:	11/18/2014
Completion Date:	01/31/2015
Initial:	Not reported
Amended:	1
On Hold:	1
Off Hold:	Not reported
Emergency:	Not reported
Site Hours Start:	7:00am
Site Hours End:	3:30pm
Sunday:	Not reported
Monday:	1
Tuesday:	1
Wednesday:	1
Thursday:	1
Friday:	1
Saturday:	Not reported
Contractor ID:	Not reported
Phone:	253-537-5852
Job Site CAS:	Jess Denatale
Project Form Email:	wendyd@rhinedemolition.com
Property Owner Name:	Not reported
Property Owner Agent:	William Floyd of Korsmo
Property Owner Company:	Rhine Demolition LLC (ABCN00001511)
Property Owner Address:	811 West 7th Street, Suite 310
Property Owner City:	Los Angeles
Property Owner State:	WA
Property Owner Zip4:	90017
Property Owner Phone:	253-582-6712
Job Site Room:	Not reported
Facility Age:	Not reported
Facility Size:	Not reported
Facility Remodel:	1
Facility Demo:	1
Facility Repair:	Not reported
Facility Maint:	Not reported
Removed:	1
Encapsulated:	Not reported
Quantity Sq Ft:	25800
Fireproofing:	Not reported
Popcorn Ceiling:	1
CAB:	Not reported
Sheet Vinyl:	Not reported
Asbestos Paper:	Not reported
Boiler Insulation:	Not reported
Duct Paper:	Not reported
VAT:	1
Roofing:	1
Sq Ft Other:	1
Sq Ft Other Text:	magnesite flooring
Quantity Lin Ft:	4550



Map ID  
Direction  
Distance  
Elevation

MAP FINDINGS

Site

Database(s)

EDR ID Number  
EPA ID Number

**SALVATION ARMY ARC (Continued)**

**1000660274**

Mag Pipe Insulation:	Not reported
Air Cell Pipe Insulation:	1
Ducting Insulation:	Not reported
Cement Asbestos Pipe:	Not reported
Mudded Pipe Insulation:	1
Duct Tape:	Not reported
Lin Ft Other1:	Not reported
Lin Ft Other1 Text:	Not reported
Lin Ft Other2:	Not reported
Lin Ft Other2 Text:	Not reported
Indoors:	1
Outdoors:	1
Neg Pres Enclosure:	1
Glove Bag:	1
Mini Enclosure:	Not reported
Critical Barriers:	Not reported
Wrap And Cut:	1
Wet Methods:	1
HEPA Vacuum:	1
MANUALMETHODS :	1
Other CM1:	Not reported
Other CM1 Text:	Not reported
Other CM2:	1
Other CM2 Text:	regulated area
Half Mask APR:	1
Full Face APR:	Not reported
PAPR:	1
Type C Continuous:	Not reported
Type C Pressure:	1
Other Resp Pro:	Not reported
Other Resp Pro Text:	Not reported
Comments:	The back addition of the building is being demolished but not the entire structure
Date Time Submitted:	2014-12-24 11:19:19
Submitter IP Address:	23.25.140.105
Region:	3
UBI:	603071050
Notice type:	Initial
Project Type:	Air cell Pipe Insulation, Mag/mudded pipe Insulation, Other Square Footage, Popcorn Ceiling, Roofing, Vinyl Asbestos Tile
Supervisor:	Jess Denatale ()
Supervisor Phone:	Not reported
Certificate Status:	ACTIVE
Name:	Not reported
Address:	409 PUYALLUP AVENUE
City,State,Zip:	TACOMA, WA 98421
Facility Type:	Commercial
Parent ID:	92554
Form ID:	92858##1511Rhine939310
Notice Date:	11/06/2014
Start Date:	11/10/2014
Completion Date:	01/31/2015
Initial:	Not reported
Amended:	1
On Hold:	1
Off Hold:	Not reported



Map ID  
Direction  
Distance  
Elevation

MAP FINDINGS

Site

Database(s)

EDR ID Number  
EPA ID Number

**SALVATION ARMY ARC (Continued)**

**1000660274**

Emergency:	Not reported
Site Hours Start:	7:00am
Site Hours End:	3:30pm
Sunday:	Not reported
Monday:	1
Tuesday:	1
Wednesday:	1
Thursday:	1
Friday:	1
Saturday:	Not reported
Contractor ID:	Not reported
Phone:	253-537-5852
Job Site CAS:	Mark Hamper
Project Form Email:	wendyd@rhinedemolition.com
Property Owner Name:	Not reported
Property Owner Agent:	William Floyd of Korsmo
Property Owner Company:	Rhine Demolition LLC (ABCN00001511)
Property Owner Address:	811 West 7th Street, Suite 310
Property Owner City:	Los Angeles
Property Owner State:	WA
Property Owner Zip4:	90017
Property Owner Phone:	253-582-6712
Job Site Room:	Not reported
Facility Age:	Not reported
Facility Size:	Not reported
Facility Remodel:	1
Facility Demo:	1
Facility Repair:	Not reported
Facility Maint:	Not reported
Removed:	1
Encapsulated:	Not reported
Quantity Sq Ft:	25800
Fireproofing:	Not reported
Popcorn Ceiling:	1
CAB:	Not reported
Sheet Vinyl:	Not reported
Asbestos Paper:	Not reported
Boiler Insulation:	Not reported
Duct Paper:	Not reported
VAT:	1
Roofing:	1
Sq Ft Other:	1
Sq Ft Other Text:	magnesite flooring
Quantity Lin Ft:	4550
Mag Pipe Insulation:	Not reported
Air Cell Pipe Insulation:	1
Ducting Insulation:	Not reported
Cement Asbestos Pipe:	Not reported
Mudded Pipe Insulation:	1
Duct Tape:	Not reported
Lin Ft Other1:	Not reported
Lin Ft Other1 Text:	Not reported
Lin Ft Other2:	Not reported
Lin Ft Other2 Text:	Not reported
Indoors:	1
Outdoors:	1
Neg Pres Enclosure:	1



Map ID  
Direction  
Distance  
Elevation

MAP FINDINGS

Site

Database(s)

EDR ID Number  
EPA ID Number

**SALVATION ARMY ARC (Continued)**

**1000660274**

Glove Bag:	1
Mini Enclosure:	Not reported
Critical Barriers:	Not reported
Wrap And Cut:	1
Wet Methods:	1
HEPA Vacuum:	1
MANUALMETHODS :	1
Other CM1:	Not reported
Other CM1 Text:	Not reported
Other CM2:	1
Other CM2 Text:	regulated area
Half Mask APR:	1
Full Face APR:	Not reported
PAPR:	1
Type C Continuous:	Not reported
Type C Pressure:	1
Other Resp Pro:	Not reported
Other Resp Pro Text:	Not reported
Comments:	The back addition of the building is being demolished but not the entire structure
Date Time Submitted:	2014-11-06 15:21:28
Submitter IP Address:	23.25.140.105
Region:	3
UBI:	603071050
Notice type:	Initial
Project Type:	Air cell Pipe Insulation, Mag/mudded pipe Insulation, Other Square Footage, Popcorn Ceiling, Roofing, Vinyl Asbestos Tile
Supervisor:	Mark Hamper ()
Supervisor Phone:	Not reported
Certificate Status:	ACTIVE
Name:	Not reported
Address:	409 PUYALLUP AVENUE
City,State,Zip:	TACOMA, WA 98421
Facility Type:	Commercial
Parent ID:	92554
Form ID:	93152##1511Rhine496697
Notice Date:	11/14/2014
Start Date:	11/18/2014
Completion Date:	01/31/2015
Initial:	Not reported
Amended:	1
On Hold:	Not reported
Off Hold:	Not reported
Emergency:	Not reported
Site Hours Start:	7:00am
Site Hours End:	3:30pm
Sunday:	Not reported
Monday:	1
Tuesday:	1
Wednesday:	1
Thursday:	1
Friday:	1
Saturday:	Not reported
Contractor ID:	Not reported
Phone:	253-537-5852
Job Site CAS:	Eric Baunsgard



Map ID  
Direction  
Distance  
Elevation

MAP FINDINGS

Site

Database(s)

EDR ID Number  
EPA ID Number

**SALVATION ARMY ARC (Continued)**

**1000660274**

Project Form Email:	wendyd@rhinedemolition.com
Property Owner Name:	Not reported
Property Owner Agent:	William Floyd of Korsmo
Property Owner Company:	Rhine Demolition LLC (ABCN00001511)
Property Owner Address:	811 West 7th Street, Suite 310
Property Owner City:	Los Angeles
Property Owner State:	WA
Property Owner Zip4:	90017
Property Owner Phone:	253-582-6712
Job Site Room:	Not reported
Facility Age:	Not reported
Facility Size:	Not reported
Facility Remodel:	1
Facility Demo:	1
Facility Repair:	Not reported
Facility Maint:	Not reported
Removed:	1
Encapsulated:	Not reported
Quantity Sq Ft:	25800
Fireproofing:	Not reported
Popcorn Ceiling:	1
CAB:	Not reported
Sheet Vinyl:	Not reported
Asbestos Paper:	Not reported
Boiler Insulation:	Not reported
Duct Paper:	Not reported
VAT:	1
Roofing:	1
Sq Ft Other:	1
Sq Ft Other Text:	magnesite flooring
Quantity Lin Ft:	4550
Mag Pipe Insulation:	Not reported
Air Cell Pipe Insulation:	1
Ducting Insulation:	Not reported
Cement Asbestos Pipe:	Not reported
Mudded Pipe Insulation:	1
Duct Tape:	Not reported
Lin Ft Other1:	Not reported
Lin Ft Other1 Text:	Not reported
Lin Ft Other2:	Not reported
Lin Ft Other2 Text:	Not reported
Indoors:	1
Outdoors:	1
Neg Pres Enclosure:	1
Glove Bag:	1
Mini Enclosure:	Not reported
Critical Barriers:	Not reported
Wrap And Cut:	1
Wet Methods:	1
HEPA Vacuum:	1
MANUALMETHODS :	1
Other CM1:	Not reported
Other CM1 Text:	Not reported
Other CM2:	1
Other CM2 Text:	regulated area
Half Mask APR:	1
Full Face APR:	Not reported



Map ID  
Direction  
Distance  
Elevation

MAP FINDINGS

Site

Database(s)

EDR ID Number  
EPA ID Number

**SALVATION ARMY ARC (Continued)**

**1000660274**

PAPR:	1
Type C Continuous:	Not reported
Type C Pressure:	1
Other Resp Pro:	Not reported
Other Resp Pro Text:	Not reported
Comments:	The back addition of the building is being demolished but not the entire structure
Date Time Submitted:	2014-11-14 13:31:48
Submitter IP Address:	23.25.140.105
Region:	3
UBI:	603071050
Notice type:	Initial
Project Type:	Air cell Pipe Insulation, Mag/mudded pipe Insulation, Other Square Footage, Popcorn Ceiling, Roofing, Vinyl Asbestos Tile
Supervisor:	Eric Baunsgard ()
Supervisor Phone:	Not reported
Certificate Status:	ACTIVE
Name:	Not reported
Address:	409 PUYALLUP AVENUE
City,State,Zip:	TACOMA, WA 98421
Facility Type:	Commercial
Parent ID:	0
Form ID:	92554##1511Rhine677323
Notice Date:	10/30/2014
Start Date:	11/10/2014
Completion Date:	01/31/2015
Initial:	1
Amended:	Not reported
On Hold:	Not reported
Off Hold:	Not reported
Emergency:	Not reported
Site Hours Start:	7:00am
Site Hours End:	3:30pm
Sunday:	Not reported
Monday:	1
Tuesday:	1
Wednesday:	1
Thursday:	1
Friday:	1
Saturday:	Not reported
Contractor ID:	Not reported
Phone:	253-537-5852
Job Site CAS:	Mark Hamper
Project Form Email:	wendyd@rhinedemolition.com
Property Owner Name:	Not reported
Property Owner Agent:	William Floyd of Korsmo
Property Owner Company:	Rhine Demolition LLC (ABCN00001511)
Property Owner Address:	811 West 7th Street, Suite 310
Property Owner City:	Los Angeles
Property Owner State:	WA
Property Owner Zip4:	90017
Property Owner Phone:	253-582-6712
Job Site Room:	Not reported
Facility Age:	Not reported
Facility Size:	Not reported
Facility Remodel:	1



Map ID  
Direction  
Distance  
Elevation

MAP FINDINGS

Site

Database(s)

EDR ID Number  
EPA ID Number

**SALVATION ARMY ARC (Continued)**

**1000660274**

Facility Demo:	1
Facility Repair:	Not reported
Facility Maint:	Not reported
Removed:	1
Encapsulated:	Not reported
Quantity Sq Ft:	25800
Fireproofing:	Not reported
Popcorn Ceiling:	1
CAB:	Not reported
Sheet Vinyl:	Not reported
Asbestos Paper:	Not reported
Boiler Insulation:	Not reported
Duct Paper:	Not reported
VAT:	1
Roofing:	1
Sq Ft Other:	1
Sq Ft Other Text:	magnesite flooring
Quantity Lin Ft:	4550
Mag Pipe Insulation:	Not reported
Air Cell Pipe Insulation:	1
Ducting Insulation:	Not reported
Cement Asbestos Pipe:	Not reported
Mudded Pipe Insulation:	1
Duct Tape:	Not reported
Lin Ft Other1:	Not reported
Lin Ft Other1 Text:	Not reported
Lin Ft Other2:	Not reported
Lin Ft Other2 Text:	Not reported
Indoors:	1
Outdoors:	1
Neg Pres Enclosure:	1
Glove Bag:	1
Mini Enclosure:	Not reported
Critical Barriers:	Not reported
Wrap And Cut:	1
Wet Methods:	1
HEPA Vacuum:	1
MANUALMETHODS :	1
Other CM1:	Not reported
Other CM1 Text:	Not reported
Other CM2:	1
Other CM2 Text:	regulated area
Half Mask APR:	1
Full Face APR:	Not reported
PAPR:	1
Type C Continuous:	Not reported
Type C Pressure:	1
Other Resp Pro:	Not reported
Other Resp Pro Text:	Not reported
Comments:	The back addition of the building is being demolished but not the entire structure
Date Time Submitted:	2014-10-30 15:15:40
Submitter IP Address:	23.25.140.105
Region:	3
UBI:	603071050
Notice type:	Initial
Project Type:	Air cell Pipe Insulation, Mag/mudded pipe Insulation, Other Square



Map ID  
Direction  
Distance  
Elevation

MAP FINDINGS

Site

Database(s)

EDR ID Number  
EPA ID Number

**SALVATION ARMY ARC (Continued)**

**1000660274**

Supervisor:	Footage, Popcorn Ceiling, Roofing, Vinyl Asbestos Tile
Supervisor Phone:	Mark Hamper ()
Certificate Status:	Not reported
	ACTIVE
Name:	Not reported
Address:	409 PUYALLUP AVENUE
City,State,Zip:	TACOMA, WA 98421
Facility Type:	Commercial
Parent ID:	92554
Form ID:	93639##1511Rhine640929
Notice Date:	11/26/2014
Start Date:	11/18/2014
Completion Date:	01/31/2015
Initial:	Not reported
Amended:	1
On Hold:	1
Off Hold:	Not reported
Emergency:	Not reported
Site Hours Start:	7:00am
Site Hours End:	3:30pm
Sunday:	Not reported
Monday:	1
Tuesday:	1
Wednesday:	1
Thursday:	1
Friday:	1
Saturday:	Not reported
Contractor ID:	Not reported
Phone:	253-537-5852
Job Site CAS:	Jess Denatale
Project Form Email:	wendyd@rhinedemolition.com
Property Owner Name:	Not reported
Property Owner Agent:	William Floyd of Korsmo
Property Owner Company:	Rhine Demolition LLC (ABCN00001511)
Property Owner Address:	811 West 7th Street, Suite 310
Property Owner City:	Los Angeles
Property Owner State:	WA
Property Owner Zip4:	90017
Property Owner Phone:	253-582-6712
Job Site Room:	Not reported
Facility Age:	Not reported
Facility Size:	Not reported
Facility Remodel:	1
Facility Demo:	1
Facility Repair:	Not reported
Facility Maint:	Not reported
Removed:	1
Encapsulated:	Not reported
Quantity Sq Ft:	25800
Fireproofing:	Not reported
Popcorn Ceiling:	1
CAB:	Not reported
Sheet Vinyl:	Not reported
Asbestos Paper:	Not reported
Boiler Insulation:	Not reported
Duct Paper:	Not reported



Map ID  
Direction  
Distance  
Elevation

MAP FINDINGS

Site

Database(s)

EDR ID Number  
EPA ID Number

**SALVATION ARMY ARC (Continued)**

**1000660274**

VAT:	1
Roofing:	1
Sq Ft Other:	1
Sq Ft Other Text:	magnesite flooring
Quantity Lin Ft:	4550
Mag Pipe Insulation:	Not reported
Air Cell Pipe Insulation:	1
Ducting Insulation:	Not reported
Cement Asbestos Pipe:	Not reported
Mudded Pipe Insulation:	1
Duct Tape:	Not reported
Lin Ft Other1:	Not reported
Lin Ft Other1 Text:	Not reported
Lin Ft Other2:	Not reported
Lin Ft Other2 Text:	Not reported
Indoors:	1
Outdoors:	1
Neg Pres Enclosure:	1
Glove Bag:	1
Mini Enclosure:	Not reported
Critical Barriers:	Not reported
Wrap And Cut:	1
Wet Methods:	1
HEPA Vacuum:	1
MANUALMETHODS :	1
Other CM1:	Not reported
Other CM1 Text:	Not reported
Other CM2:	1
Other CM2 Text:	regulated area
Half Mask APR:	1
Full Face APR:	Not reported
PAPR:	1
Type C Continuous:	Not reported
Type C Pressure:	1
Other Resp Pro:	Not reported
Other Resp Pro Text:	Not reported
Comments:	The back addition of the building is being demolished but not the entire structure
Date Time Submitted:	2014-11-26 13:54:23
Submitter IP Address:	23.25.140.105
Region:	3
UBI:	603071050
Notice type:	Initial
Project Type:	Air cell Pipe Insulation, Mag/mudded pipe Insulation, Other Square Footage, Popcorn Ceiling, Roofing, Vinyl Asbestos Tile
Supervisor:	Jess Denatale ()
Supervisor Phone:	Not reported
Certificate Status:	ACTIVE
Name:	Not reported
Address:	409 PUYALLUP AVENUE
City,State,Zip:	TACOMA, WA 98421
Facility Type:	Commercial
Parent ID:	92554
Form ID:	93665##1511Rhine632967
Notice Date:	12/01/2014
Start Date:	11/18/2014



Map ID  
Direction  
Distance  
Elevation

MAP FINDINGS

Site

Database(s)

EDR ID Number  
EPA ID Number

**SALVATION ARMY ARC (Continued)**

**1000660274**

Completion Date:	01/31/2015
Initial:	Not reported
Amended:	1
On Hold:	Not reported
Off Hold:	1
Emergency:	Not reported
Site Hours Start:	7:00am
Site Hours End:	3:30pm
Sunday:	Not reported
Monday:	1
Tuesday:	1
Wednesday:	1
Thursday:	1
Friday:	1
Saturday:	Not reported
Contractor ID:	Not reported
Phone:	253-537-5852
Job Site CAS:	Jess Denatale
Project Form Email:	wendyd@rhinedemolition.com
Property Owner Name:	Not reported
Property Owner Agent:	William Floyd of Korsmo
Property Owner Company:	Rhine Demolition LLC (ABCN00001511)
Property Owner Address:	811 West 7th Street, Suite 310
Property Owner City:	Los Angeles
Property Owner State:	WA
Property Owner Zip4:	90017
Property Owner Phone:	253-582-6712
Job Site Room:	Not reported
Facility Age:	Not reported
Facility Size:	Not reported
Facility Remodel:	1
Facility Demo:	1
Facility Repair:	Not reported
Facility Maint:	Not reported
Removed:	1
Encapsulated:	Not reported
Quantity Sq Ft:	25800
Fireproofing:	Not reported
Popcorn Ceiling:	1
CAB:	Not reported
Sheet Vinyl:	Not reported
Asbestos Paper:	Not reported
Boiler Insulation:	Not reported
Duct Paper:	Not reported
VAT:	1
Roofing:	1
Sq Ft Other:	1
Sq Ft Other Text:	magnesite flooring
Quantity Lin Ft:	4550
Mag Pipe Insulation:	Not reported
Air Cell Pipe Insulation:	1
Ducting Insulation:	Not reported
Cement Asbestos Pipe:	Not reported
Mudded Pipe Insulation:	1
Duct Tape:	Not reported
Lin Ft Other1:	Not reported
Lin Ft Other1 Text:	Not reported



Map ID  
Direction  
Distance  
Elevation

MAP FINDINGS

Site

Database(s)

EDR ID Number  
EPA ID Number

**SALVATION ARMY ARC (Continued)**

**1000660274**

Lin Ft Other2:	Not reported
Lin Ft Other2 Text:	Not reported
Indoors:	1
Outdoors:	1
Neg Pres Enclosure:	1
Glove Bag:	1
Mini Enclosure:	Not reported
Critical Barriers:	Not reported
Wrap And Cut:	1
Wet Methods:	1
HEPA Vacuum:	1
MANUALMETHODS :	1
Other CM1:	Not reported
Other CM1 Text:	Not reported
Other CM2:	1
Other CM2 Text:	regulated area
Half Mask APR:	1
Full Face APR:	Not reported
PAPR:	1
Type C Continuous:	Not reported
Type C Pressure:	1
Other Resp Pro:	Not reported
Other Resp Pro Text:	Not reported
Comments:	The back addition of the building is being demolished but not the entire structure
Date Time Submitted:	2014-12-01 07:52:52
Submitter IP Address:	23.25.140.105
Region:	3
UBI:	603071050
Notice type:	Initial
Project Type:	Air cell Pipe Insulation, Mag/mudded pipe Insulation, Other Square Footage, Popcorn Ceiling, Roofing, Vinyl Asbestos Tile
Supervisor:	Jess Denatale ()
Supervisor Phone:	Not reported
Certificate Status:	ACTIVE

**N56  
NW  
< 1/8  
0.086 mi.  
455 ft.**  
**Relative:  
Lower  
Actual:  
32 ft.**

**SALVATION ARMY ARC  
409 PUYALLUP AVE  
TACOMA, WA 98421**  
**Site 3 of 4 in cluster N**

**WA ALLSITES S121969872  
N/A**

**ALLSITES:**  
Name: SALVATION ARMY ARC  
Facility Id: 12432118

**L57  
NNW  
< 1/8  
0.086 mi.  
456 ft.**

**ALL TRANSMISSIONS PINE ST  
505 PUYALLUP AVE  
TACOMA, WA 98421**  
**Site 9 of 16 in cluster L**

**WA ALLSITES 1000134725  
RCRA NonGen / NLR WAD122389281  
FINDS  
ECHO**

**Relative:  
Lower  
Actual:  
30 ft.**

**ALLSITES:**  
Name: ALL TRANSMISSIONS PINE ST  
Facility Id: 71491862



Map ID  
Direction  
Distance  
Elevation

MAP FINDINGS

Site

Database(s)

EDR ID Number  
EPA ID Number

**ALL TRANSMISSIONS PINE ST (Continued)**

**1000134725**

RCRA Listings:  
Date Form Received by Agency: 1987-03-17 00:00:00.0  
Handler Name: ALL TRANSMISSIONS PINE ST  
Handler Address: 505 PUYALLUP AVE  
Handler City,State,Zip: TACOMA, WA 98421  
EPA ID: WAD122389281  
Contact Name: ALL TRANSMISSIO ALL TRANSMISSIO  
Contact Address: 505 PUYALLUP AVE  
Contact City,State,Zip: TACOMA, WA 98421-1318  
Contact Telephone: 000-000-0000  
Contact Fax: 000-000-0000  
Contact Email: Not reported  
Contact Title: Not reported  
EPA Region: 10  
Land Type: Private  
Federal Waste Generator Description: Not a generator, verified  
Non-Notifier: Not reported  
Biennial Report Cycle: Not reported  
Accessibility: Not reported  
Active Site Indicator: Not reported  
State District Owner: WA  
State District: SWRO  
Mailing Address: 505 PUYALLUP AVE  
Mailing City,State,Zip: TACOMA, WA 98421-1318  
Owner Name: ALL TRANSMISSIO A  
Owner Type: Private  
Operator Name: Not reported  
Operator Type: Not reported  
Short-Term Generator Activity: No  
Importer Activity: No  
Mixed Waste Generator: No  
Transporter Activity: No  
Transfer Facility Activity: No  
Recycler Activity with Storage: No  
Small Quantity On-Site Burner Exemption: No  
Smelting Melting and Refining Furnace Exemption: No  
Underground Injection Control: No  
Off-Site Waste Receipt: No  
Universal Waste Indicator: No  
Universal Waste Destination Facility: No  
Federal Universal Waste: No  
Active Site Fed-Reg Treatment Storage and Disposal Facility: Not reported  
Active Site Converter Treatment storage and Disposal Facility: Not reported  
Active Site State-Reg Treatment Storage and Disposal Facility: Not reported  
Active Site State-Reg Handler: ---  
Federal Facility Indicator: Not reported  
Hazardous Secondary Material Indicator: NN  
Sub-Part K Indicator: Not reported  
Commercial TSD Indicator: No  
Treatment Storage and Disposal Type: Not reported  
2018 GPRA Permit Baseline: Not on the Baseline  
2018 GPRA Renewals Baseline: Not on the Baseline  
Permit Renewals Workload Universe: Not reported  
Permit Workload Universe: Not reported  
Permit Progress Universe: Not reported  
Post-Closure Workload Universe: Not reported  
Closure Workload Universe: Not reported



Map ID  
Direction  
Distance  
Elevation

MAP FINDINGS

Site

Database(s)

EDR ID Number  
EPA ID Number

**ALL TRANSMISSIONS PINE ST (Continued)**

**1000134725**

202 GPRA Corrective Action Baseline:	No
Corrective Action Workload Universe:	No
Subject to Corrective Action Universe:	No
Non-TSDFs Where RCRA CA has Been Imposed Universe:	No
TSDFs Potentially Subject to CA Under 3004 (u)/(v) Universe:	No
TSDFs Only Subject to CA under Discretionary Auth Universe:	No
Corrective Action Priority Ranking:	No NCAPS ranking
Environmental Control Indicator:	No
Institutional Control Indicator:	No
Human Exposure Controls Indicator:	N/A
Groundwater Controls Indicator:	N/A
Operating TSDF Universe:	Not reported
Full Enforcement Universe:	Not reported
Significant Non-Complier Universe:	No
Unaddressed Significant Non-Complier Universe:	No
Addressed Significant Non-Complier Universe:	No
Significant Non-Complier With a Compliance Schedule Universe:	No
Financial Assurance Required:	Not reported
Handler Date of Last Change:	2012-02-16 19:22:43.0
Recognized Trader-Importer:	No
Recognized Trader-Exporter:	No
Importer of Spent Lead Acid Batteries:	No
Exporter of Spent Lead Acid Batteries:	No
Recycler Activity Without Storage:	Not reported
Manifest Broker:	Not reported
Sub-Part P Indicator:	Not reported

**Handler - Owner Operator:**

Owner/Operator Indicator:	Owner
Owner/Operator Name:	ALL TRANSMISSIONS PINE ST
Legal Status:	Private
Date Became Current:	Not reported
Date Ended Current:	Not reported
Owner/Operator Address:	505 PUYALLUP AVE
Owner/Operator City,State,Zip:	TACOMA, WA 98421
Owner/Operator Telephone:	000-000-0000
Owner/Operator Telephone Ext:	Not reported
Owner/Operator Fax:	Not reported
Owner/Operator Email:	Not reported

Owner/Operator Indicator:	Owner
Owner/Operator Name:	ALL TRANSMISSIONS
Legal Status:	Private
Date Became Current:	1996-05-02 00:00:00.
Date Ended Current:	Not reported
Owner/Operator Address:	505 PUYALLUP AVE
Owner/Operator City,State,Zip:	TACOMA, WA 98421
Owner/Operator Telephone:	000-000-0000
Owner/Operator Telephone Ext:	Not reported
Owner/Operator Fax:	Not reported
Owner/Operator Email:	Not reported

Owner/Operator Indicator:	Operator
Owner/Operator Name:	ALL TRANSMISSIONS PINE ST
Legal Status:	Private
Date Became Current:	Not reported



Map ID  
Direction  
Distance  
Elevation

MAP FINDINGS

Site

Database(s)

EDR ID Number  
EPA ID Number

**ALL TRANSMISSIONS PINE ST (Continued)**

**1000134725**

Date Ended Current:	Not reported
Owner/Operator Address:	505 PUYALLUP AVE
Owner/Operator City,State,Zip:	TACOMA, WA 98421
Owner/Operator Telephone:	000-000-0000
Owner/Operator Telephone Ext:	Not reported
Owner/Operator Fax:	Not reported
Owner/Operator Email:	Not reported
Owner/Operator Indicator:	Owner
Owner/Operator Name:	ALL TRANSMISSIO A
Legal Status:	Private
Date Became Current:	1996-05-02 00:00:00.
Date Ended Current:	Not reported
Owner/Operator Address:	505 PUYALLUP AVE
Owner/Operator City,State,Zip:	TACOMA, WA 98421-1318
Owner/Operator Telephone:	000-000-0000
Owner/Operator Telephone Ext:	Not reported
Owner/Operator Fax:	Not reported
Owner/Operator Email:	Not reported
Owner/Operator Indicator:	Owner
Owner/Operator Name:	SEE PAPER COPY
Legal Status:	Private
Date Became Current:	Not reported
Date Ended Current:	Not reported
Owner/Operator Address:	505 PUYALLUP AVE
Owner/Operator City,State,Zip:	TACOMA, WA 98421
Owner/Operator Telephone:	000-000-0000
Owner/Operator Telephone Ext:	Not reported
Owner/Operator Fax:	Not reported
Owner/Operator Email:	Not reported
Owner/Operator Indicator:	Operator
Owner/Operator Name:	ALL TRANSMISSIONS
Legal Status:	Private
Date Became Current:	Not reported
Date Ended Current:	Not reported
Owner/Operator Address:	505 PUYALLUP AVE
Owner/Operator City,State,Zip:	TACOMA, WA 98421-1318
Owner/Operator Telephone:	000-000-0000
Owner/Operator Telephone Ext:	Not reported
Owner/Operator Fax:	Not reported
Owner/Operator Email:	Not reported

Historic Generators:	
Receive Date:	1987-03-17 00:00:00.0
Handler Name:	ALL TRANSMISSIONS PINE ST
Federal Waste Generator Description:	Not a generator, verified
State District Owner:	WA
Large Quantity Handler of Universal Waste:	No
Recognized Trader Importer:	No
Recognized Trader Exporter:	No
Spent Lead Acid Battery Importer:	No
Spent Lead Acid Battery Exporter:	No
Current Record:	No
Non Storage Recycler Activity:	Not reported
Electronic Manifest Broker:	Not reported



Map ID  
Direction  
Distance  
Elevation

MAP FINDINGS

Site

Database(s)

EDR ID Number  
EPA ID Number

**ALL TRANSMISSIONS PINE ST (Continued)**

**1000134725**

Receive Date: 1987-03-17 00:00:00.0  
Handler Name: ALL TRANSMISSIONS PINE ST  
Federal Waste Generator Description: Not a generator, verified  
State District Owner: WA  
Large Quantity Handler of Universal Waste: No  
Recognized Trader Importer: No  
Recognized Trader Exporter: No  
Spent Lead Acid Battery Importer: No  
Spent Lead Acid Battery Exporter: No  
Current Record: Yes  
Non Storage Recycler Activity: Not reported  
Electronic Manifest Broker: Not reported

Receive Date: 1987-03-17 00:00:00.0  
Handler Name: ALL TRANSMISSIONS PINE ST  
Federal Waste Generator Description: Not a generator, verified  
State District Owner: WA  
Large Quantity Handler of Universal Waste: No  
Recognized Trader Importer: Not reported  
Recognized Trader Exporter: Not reported  
Spent Lead Acid Battery Importer: Not reported  
Spent Lead Acid Battery Exporter: Not reported  
Current Record: No  
Non Storage Recycler Activity: Not reported  
Electronic Manifest Broker: Not reported

List of NAICS Codes and Descriptions:

NAICS Code: 811111  
NAICS Description: GENERAL AUTOMOTIVE REPAIR

Facility Has Received Notices of Violation:

Found Violation: No  
Agency Which Determined Violation: Not reported  
Violation Short Description: Not reported  
Date Violation was Determined: Not reported  
Actual Return to Compliance Date: Not reported  
Return to Compliance Qualifier: Not reported  
Violation Responsible Agency: Not reported  
Scheduled Compliance Date: Not reported  
Enforcement Identifier: Not reported  
Date of Enforcement Action: Not reported  
Enforcement Responsible Agency: Not reported  
Enforcement Docket Number: Not reported  
Enforcement Attorney: Not reported  
Corrective Action Component: Not reported  
Appeal Initiated Date: Not reported  
Appeal Resolution Date: Not reported  
Disposition Status Date: Not reported  
Disposition Status: Not reported  
Disposition Status Description: Not reported  
Consent/Final Order Sequence Number: Not reported  
Consent/Final Order Respondent Name: Not reported  
Consent/Final Order Lead Agency: Not reported  
Enforcement Type: Not reported  
Enforcement Responsible Person: Not reported  
Enforcement Responsible Sub-Organization: Not reported



Map ID  
Direction  
Distance  
Elevation

MAP FINDINGS

Site

Database(s)

EDR ID Number  
EPA ID Number

**ALL TRANSMISSIONS PINE ST (Continued)**

**1000134725**

SEP Sequence Number: Not reported  
SEP Expenditure Amount: Not reported  
SEP Scheduled Completion Date: Not reported  
SEP Actual Date: Not reported  
SEP Defaulted Date: Not reported  
SEP Type: Not reported  
SEP Type Description: Not reported  
Proposed Amount: Not reported  
Final Monetary Amount: Not reported  
Paid Amount: Not reported  
Final Count: Not reported  
Final Amount: Not reported

**Evaluation Action Summary:**

Evaluation Date: 2001-06-14 00:00:00.0  
Evaluation Responsible Agency: State  
Found Violation: No  
Evaluation Type Description: COMPLIANCE EVALUATION INSPECTION ON-SITE  
Evaluation Responsible Person Identifier: WAJCA  
Evaluation Responsible Sub-Organization: SW  
Actual Return to Compliance Date: Not reported  
Scheduled Compliance Date: Not reported  
Date of Request: Not reported  
Date Response Received: Not reported  
Request Agency: Not reported  
Former Citation: Not reported

**FINDS:**

Registry ID: 110005331293

Click Here:

**Environmental Interest/Information System:**

Washington Facility / Site Identification System (WA-FSIS) provides a means to query and display data maintained by the Washington Department of Ecology. This system contains key information for each facility/site that is currently, or has been, of interest to the Air Quality, Dam Safety, Hazardous Waste, Toxics Cleanup, and Water Quality Programs.

RCRAInfo is a national information system that supports the Resource Conservation and Recovery Act (RCRA) program through the tracking of events and activities related to facilities that generate, transport, and treat, store, or dispose of hazardous waste. RCRAInfo allows RCRA program staff to track the notification, permit, compliance, and corrective action activities required under RCRA.

[Click this hyperlink](#) while viewing on your computer to access additional FINDS: detail in the EDR Site Report.

**ECHO:**

Envid: 1000134725  
Registry ID: 110005331293  
DFR URL: <http://echo.epa.gov/detailed-facility-report?fid=110005331293>  
Name: ALL TRANSMISSIONS PINE ST  
Address: 505 PUYALLUP AVE  
City,State,Zip: TACOMA, WA 98421



Map ID  
Direction  
Distance  
Elevation

MAP FINDINGS

EDR ID Number  
EPA ID Number

**L58**  
**NNW**  
**< 1/8**  
**0.086 mi.**  
**456 ft.**

**STEVENS & VETTER**  
**505 PUYALLUP AVE**  
**TACOMA, WA**

**Site 10 of 16 in cluster L**

**EDR Hist Auto** **1014534112**  
**N/A**

**Relative:**  
**Lower**

EDR Hist Auto

<b>Actual:</b> <b>30 ft.</b>	Year:	Name:	Type:
	1931	STEVENS & VETTER	AUTOMOBILE GARAGES
	1942	501 05 STEVENS & VETTER	AUTOMOBILE REPAIRING
	1947	501 05 TERMINAL MOTOR CO	AUTOMOBILE REPAIRING
	1982	ALBRITE PAINTING & COLLISION	Not reported
	1983	ALBRITE PAINTING & COLLISION	Not reported
	1985	ALBRITE PAINTING & COLLISION	Not reported
	1985	ALL TRANSMISSIONS	General Automotive Repair Shops
	1986	ALL TRANSMISSIONS	General Automotive Repair Shops
	1986	ALL TRANSMISSION	Automotive Repair Shops, NEC
	1986	ALBRITE PAINTING & COLLISION	Not reported
	1987	ALL TRANSMISSIONS	General Automotive Repair Shops

**I59**  
**WNW**  
**< 1/8**  
**0.089 mi.**  
**470 ft.**

**BAILEY A J AUTO REPR**  
**312 PUYALLUP AVE**  
**TACOMA, WA**

**Site 5 of 7 in cluster I**

**EDR Hist Auto** **1014533911**  
**N/A**

**Relative:**  
**Lower**

EDR Hist Auto

<b>Actual:</b> <b>36 ft.</b>	Year:	Name:	Type:
	1936	BAILEY A J AUTO REPR	AUTOMOBILE REPAIRING

**I60**  
**WNW**  
**< 1/8**  
**0.092 mi.**  
**486 ft.**

**DANFORDS SERV GAS STA**  
**302 PUYALLUP AVE**  
**TACOMA, WA**

**Site 6 of 7 in cluster I**

**EDR Hist Auto** **1014534341**  
**N/A**

**Relative:**  
**Lower**

EDR Hist Auto

<b>Actual:</b> <b>36 ft.</b>	Year:	Name:	Type:
	1931	CLAYS CORNER GAS AND	GASOLINE AND OIL SERVICE STATIONS
	1936	UNION SERVICE STATIONS	GASOLINE AND OIL SERVICE STATIONS
	1947	BROWNLES SERVICE	GASOLINE AND OIL SERVICE STATIONS
	1953	DANFORDS SERV GAS STA	GASOLINE STATIONS
	1958	DANFORDS SERV GAS STA	GASOLINE STATIONS
	1963	DANFORDS SERV GAS	GASOLINE STATIONS
	1965	DANFORDS UNION OIL	GASOLINE STATIONS



Map ID  
Direction  
Distance  
Elevation

MAP FINDINGS

EDR ID Number  
EPA ID Number

**O61**  
**East**  
**< 1/8**  
**0.095 mi.**  
**500 ft.**  
**SOUND TRANSIT TACOMA LINK OPS**  
**802 E 25TH ST**  
**TACOMA, WA 98421**  
**Site 1 of 2 in cluster O**

**WA ALLSITES**  
**WA MANIFEST**  
**WA NPDES**  
**S109552463**  
**N/A**

**Relative:** ALLSITES:  
**Lower** Name: SOUND TRANSIT 25TH ST  
**Actual:** Facility Id: 5117180  
**19 ft.**

WA MANIFEST:

Name:	SOUND TRANSIT TACOMA LINK OPS
Address:	802 E 25TH ST
City,State,Zip:	TACOMA, WA 98421
Facility Address 2:	Not reported
Facility ID:	5117180
EPA ID:	WAH000049999
NAICS:	485112
State Waste Code Desc:	Not reported
Federal Waste Code Desc:	Not reported
Form Comm:	Not reported
Data Year:	2017
Permit by Rule:	False
Mailing Address 2:	Not reported
Treatment by Generator:	False
Mixed Radioactive Waste:	False
Importer of Hazardous Waste:	False
Immediate Recycler:	False
Treatment/Storage/Disposal/Recycling Facility:	False
Generator of Dangerous Fuel Waste:	False
Generator Marketing to Burner:	False
Other Marketers (i.e., blender, distributor, etc.):	False
Utility Boiler Burner:	False
Industry Boiler Burner:	False
Industrial Furnace:	False
Smelter Defferal:	False
Universal Waste:	Not reported
Off-Specification:	Not reported
LN Address 2:	Not reported
Tax Reg #:	601529358
Business Type:	Light rail ops and mainte
Mail Name:	Sound Transit
Mailing Address:	401 S Jackson St
Mailing City,State,Zip:	Seattle, WA 98134
Legal Organization Name:	Sound Transit
Legal Organization Type:	District
Legal Contact:	Not reported
Legal Address:	401 S Jackson St
Legal Address 2:	Not reported
Legal City,State,Zip:	Seattle, WA 98134
Legal Phone Number:	206-398-5000
Legal Effective Date:	01/01/1999
Land Organization Name:	Sound Transit
Land Organization Type:	District
Land Contact:	Not reported
Land Address:	401 S Jackson St
Land City,State,Zip:	Seattle, WA 98134
Land Phone Number:	206-398-5000
Operator Organization Name:	Sound Transit



Map ID  
Direction  
Distance  
Elevation

MAP FINDINGS

Site

Database(s)

EDR ID Number  
EPA ID Number

**SOUND TRANSIT TACOMA LINK OPS (Continued)**

**S109552463**

Operator Organization Type:	District
Operator:	Not reported
Operator Address:	401 S Jackson St
Operator Address 2:	Not reported
Operator City,State,Zip:	Seattle, WA 98134
Operator Phone Number:	206-398-5000
Operator Effective Date:	Not reported
Site Contact:	Bria Knowles
Site Contact Address:	401 S Jackson St
Contact City,State,Zip:	Seattle, WA 98134
Site Contact Phone Number:	206-398-5033
Site Contact Email:	bria.knowles@soundtransit.org
Gen Status Code:	XQG
Monthly Generation:	False
Batch Generation:	False
One Time Generation:	False
Transport Own Waste:	False
Tranports Other Waste:	False
Recycler Onsite:	False
Transfer Facility:	False
Other Exemption:	Not reported
UW Battery Gen:	False
Used Oil Transporter:	False
Used Oil Transfer Facility:	False
Used Oil Processor:	False
Used Oil Refiner:	False
Used Oil Fuel Marketer Directs Shipments:	False
Used Oil Fuel Marketer Meets Specs:	False
Site Contact Address 2:	Not reported
Name:	SOUND TRANSIT TACOMA LINK OPS
Address:	802 E 25TH ST
City,State,Zip:	TACOMA, WA 98421
Facility Address 2:	Not reported
Facility ID:	5117180
EPA ID:	WAH000049999
NAICS:	485112
State Waste Code Desc:	Not reported
Federal Waste Code Desc:	Not reported
Form Comm:	Not reported
Data Year:	2017
Permit by Rule:	False
Mailing Address 2:	Not reported
Treatment by Generator:	False
Mixed Radioactive Waste:	False
Importer of Hazardous Waste:	False
Immediate Recycler:	False
Treatment/Storage/Disposal/Recycling Facility:	False
Generator of Dangerous Fuel Waste:	False
Generator Marketing to Burner:	False
Other Marketers (i.e., blender, distributor, etc.):	False
Utility Boiler Burner:	False
Industry Boiler Burner:	False
Industrial Furnace:	False
Smelter Defferal:	False
Universal Waste:	Not reported
Off-Specification:	Not reported



Map ID  
Direction  
Distance  
Elevation

MAP FINDINGS

Site

Database(s)

EDR ID Number  
EPA ID Number

**SOUND TRANSIT TACOMA LINK OPS (Continued)**

**S109552463**

LN Address 2:	Not reported
Tax Reg #:	601529358
Business Type:	Not reported
Mail Name:	Not reported
Mailing Address:	401 S Jackson St
Mailing City,State,Zip:	Seattle, WA 98134
Legal Organization Name:	Sound Transit
Legal Organization Type:	District
Legal Contact:	Not reported
Legal Address:	401 S Jackson St
Legal Address 2:	Not reported
Legal City,State,Zip:	Seattle, WA 98134
Legal Phone Number:	(206)398-5000
Legal Effective Date:	01/01/1999
Land Organization Name:	Sound Transit
Land Organization Type:	District
Land Contact:	Not reported
Land Address:	401 S Jackson St
Land City,State,Zip:	Seattle, WA 98134
Land Phone Number:	(206)398-5000
Operator Organization Name:	Sound Transit
Operator Organization Type:	District
Operator:	Not reported
Operator Address:	401 S Jackson St
Operator Address 2:	Not reported
Operator City,State,Zip:	Seattle, WA 98134
Operator Phone Number:	(206)398-5000
Operator Effective Date:	Not reported
Site Contact:	Not reported
Site Contact Address:	Not reported
Contact City,State,Zip:	Not reported
Site Contact Phone Number:	Not reported
Site Contact Email:	Not reported
Gen Status Code:	XQG
Monthly Generation:	False
Batch Generation:	False
One Time Generation:	False
Transport Own Waste:	False
Tranports Other Waste:	False
Recycler Onsite:	False
Transfer Facility:	False
Other Exemption:	Not reported
UW Battery Gen:	False
Used Oil Transporter:	False
Used Oil Transfer Facility:	False
Used Oil Processor:	False
Used Oil Refiner:	False
Used Oil Fuel Marketer Directs Shipments:	False
Used Oil Fuel Marketer Meets Specs:	False
Site Contact Address 2:	Not reported
Name:	SOUND TRANSIT TACOMA LINK OPS
Address:	802 E 25TH ST
City,State,Zip:	TACOMA, WA 98421
Facility Address 2:	Not reported
Facility ID:	5117180
EPA ID:	WAH000049999



Map ID  
Direction  
Distance  
Elevation

MAP FINDINGS

Site

Database(s)

EDR ID Number  
EPA ID Number

**SOUND TRANSIT TACOMA LINK OPS (Continued)**

**S109552463**

NAICS:	485112
State Waste Code Desc:	Not reported
Federal Waste Code Desc:	Not reported
Form Comm:	Not reported
Data Year:	2016
Permit by Rule:	False
Mailing Address 2:	Not reported
Treatment by Generator:	False
Mixed Radioactive Waste:	False
Importer of Hazardous Waste:	False
Immediate Recycler:	False
Treatment/Storage/Disposal/Recycling Facility:	False
Generator of Dangerous Fuel Waste:	False
Generator Marketing to Burner:	False
Other Marketers (i.e., blender, distributor, etc.):	False
Utility Boiler Burner:	False
Industry Boiler Burner:	False
Industrial Furnace:	False
Smelter Defferal:	False
Universal Waste:	Not reported
Off-Specification:	Not reported
LN Address 2:	Not reported
Tax Reg #:	601529358
Business Type:	Light rail ops and mainte
Mail Name:	Sound Transit
Mailing Address:	401 S Jackson St
Mailing City,State,Zip:	Seattle, WA 98134
Legal Organization Name:	Sound Transit
Legal Organization Type:	District
Legal Contact:	Not reported
Legal Address:	401 S Jackson St
Legal Address 2:	Not reported
Legal City,State,Zip:	Seattle, WA 98134
Legal Phone Number:	206-398-5000
Legal Effective Date:	01/01/1999
Land Organization Name:	Sound Transit
Land Organization Type:	District
Land Contact:	Not reported
Land Address:	401 S Jackson St
Land City,State,Zip:	Seattle, WA 98134
Land Phone Number:	206-398-5000
Operator Organization Name:	Sound Transit
Operator Organization Type:	District
Operator:	Not reported
Operator Address:	401 S Jackson St
Operator Address 2:	Not reported
Operator City,State,Zip:	Seattle, WA 98134
Operator Phone Number:	206-398-5000
Operator Effective Date:	Not reported
Site Contact:	Bria Knowles
Site Contact Address:	401 S Jackson St
Contact City,State,Zip:	Seattle, WA 98134
Site Contact Phone Number:	206-398-5033
Site Contact Email:	bria.knowles@soundtransit.org
Gen Status Code:	XQG
Monthly Generation:	False
Batch Generation:	False



Map ID  
Direction  
Distance  
Elevation

MAP FINDINGS

Site

Database(s)

EDR ID Number  
EPA ID Number

**SOUND TRANSIT TACOMA LINK OPS (Continued)**

**S109552463**

One Time Generation:	False
Transport Own Waste:	False
Tranports Other Waste:	False
Recycler Onsite:	False
Transfer Facility:	False
Other Exemption:	Not reported
UW Battery Gen:	False
Used Oil Transporter:	False
Used Oil Transfer Facility:	False
Used Oil Processor:	False
Used Oil Refiner:	False
Used Oil Fuel Marketer Directs Shipments:	False
Used Oil Fuel Marketer Meets Specs:	False
Site Contact Address 2:	Not reported
Name:	SOUND TRANSIT TACOMA LINK OPS
Address:	802 E 25TH ST
City,State,Zip:	TACOMA, WA 98421
Facility Address 2:	Not reported
Facility ID:	5117180
EPA ID:	WAH000049999
NAICS:	485112
State Waste Code Desc:	Not reported
Federal Waste Code Desc:	D001,D005,D006,D007,D008,D035
Form Comm:	Not reported
Data Year:	2015
Permit by Rule:	False
Mailing Address 2:	Not reported
Treatment by Generator:	False
Mixed Radioactive Waste:	False
Importer of Hazardous Waste:	False
Immediate Recycler:	False
Treatment/Storage/Disposal/Recycling Facility:	False
Generator of Dangerous Fuel Waste:	False
Generator Marketing to Burner:	False
Other Marketers (i.e., blender, distributor, etc.):	False
Utility Boiler Burner:	False
Industry Boiler Burner:	False
Industrial Furnace:	False
Smelter Defferal:	False
Universal Waste:	Not reported
Off-Specification:	Not reported
LN Address 2:	Not reported
Tax Reg #:	601529358
Business Type:	Light rail ops and mainte
Mail Name:	Sound Transit
Mailing Address:	401 S Jackson St
Mailing City,State,Zip:	Seattle, WA 98134
Legal Organization Name:	Sound Transit
Legal Organization Type:	District
Legal Contact:	Not reported
Legal Address:	401 S Jackson St
Legal Address 2:	Not reported
Legal City,State,Zip:	Seattle, WA 98134
Legal Phone Number:	206-398-5000
Legal Effective Date:	01/01/1999
Land Organization Name:	Sound Transit



Map ID  
Direction  
Distance  
Elevation

MAP FINDINGS

Site

Database(s)

EDR ID Number  
EPA ID Number

**SOUND TRANSIT TACOMA LINK OPS (Continued)**

**S109552463**

Land Organization Type:	District
Land Contact:	Not reported
Land Address:	401 S Jackson St
Land City,State,Zip:	Seattle, WA 98134
Land Phone Number:	206-398-5000
Operator Organization Name:	Sound Transit
Operator Organization Type:	District
Operator:	Not reported
Operator Address:	401 S Jackson St
Operator Address 2:	Not reported
Operator City,State,Zip:	Seattle, WA 98134
Operator Phone Number:	206-398-5000
Operator Effective Date:	Not reported
Site Contact:	Bria Knowles
Site Contact Address:	401 S Jackson St
Contact City,State,Zip:	Seattle, WA 98134
Site Contact Phone Number:	206-398-5033
Site Contact Email:	bria.knowles@soundtransit.org
Gen Status Code:	SQG
Monthly Generation:	False
Batch Generation:	True
One Time Generation:	False
Transport Own Waste:	False
Tranports Other Waste:	False
Recycler Onsite:	False
Transfer Facility:	False
Other Exemption:	Not reported
UW Battery Gen:	False
Used Oil Transporter:	False
Used Oil Transfer Facility:	False
Used Oil Processor:	False
Used Oil Refiner:	False
Used Oil Fuel Marketer Directs Shipments:	False
Used Oil Fuel Marketer Meets Specs:	False
Site Contact Address 2:	Not reported

**NPDES:**

Name:	SOUND TRANSIT TACOMA OMF
Address:	802 E 25TH ST
City,State,Zip:	TACOMA, WA 98421
Facility Status:	Not reported
Facility Type:	Industrial SW GP
Admin Region:	Headquarters
Date Issued:	10/01/2018
Latitude:	Not reported
Longitude:	Not reported
Permit ID:	CNE044003
Permit Version:	Not reported
Permit Status:	Active
Permit SubStatus:	Not reported
Ecology Contact:	Not reported
WRIA:	Not reported
Permit Expiration Date:	09/30/2023
Effective Date:	10/01/2018
Days to Expiration:	-1174



Map ID  
Direction  
Distance  
Elevation

MAP FINDINGS

EDR ID Number  
EPA ID Number

	Site	Database(s)	
<b>O62</b> <b>East</b> <b>&lt; 1/8</b> <b>0.095 mi.</b> <b>500 ft.</b>	<b>SOUND TRANSIT TACOMA LINK OPS</b> <b>802 E 25TH ST</b> <b>TACOMA, WA 98421</b>  <b>Site 2 of 2 in cluster O</b>	<b>RCRA NonGen / NLR</b>	<b>1018282531</b> <b>WAH000049999</b>
<b>Relative:</b> <b>Lower</b>	RCRA Listings:		
<b>Actual:</b> <b>19 ft.</b>	Date Form Received by Agency:	2019-03-01 00:00:00.0	
	Handler Name:	SOUND TRANSIT TACOMA LINK OPS	
	Handler Address:	802 E 25TH ST	
	Handler City,State,Zip:	TACOMA, WA 98421	
	EPA ID:	WAH000049999	
	Contact Name:	BRIA KNOWLES	
	Contact Address:	401 S JACKSON ST	
	Contact City,State,Zip:	SEATTLE, WA 98134	
	Contact Telephone:	206-398-5033	
	Contact Fax:	Not reported	
	Contact Email:	BRIA.KNOWLES@SOUNDTRANSIT.ORG	
	Contact Title:	Not reported	
	EPA Region:	10	
	Land Type:	District	
	Federal Waste Generator Description:	Not a generator, verified	
	Non-Notifier:	Not reported	
	Biennial Report Cycle:	Not reported	
	Accessibility:	Not reported	
	Active Site Indicator:	Not reported	
	State District Owner:	WA	
	State District:	SWRO	
	Mailing Address:	401 S JACKSON ST	
	Mailing City,State,Zip:	SEATTLE, WA 98134	
	Owner Name:	SOUND TRANSIT	
	Owner Type:	District	
	Operator Name:	SOUND TRANSIT	
	Operator Type:	District	
	Short-Term Generator Activity:	No	
	Importer Activity:	No	
	Mixed Waste Generator:	No	
	Transporter Activity:	No	
	Transfer Facility Activity:	No	
	Recycler Activity with Storage:	No	
	Small Quantity On-Site Burner Exemption:	No	
	Smelting Melting and Refining Furnace Exemption:	No	
	Underground Injection Control:	No	
	Off-Site Waste Receipt:	No	
	Universal Waste Indicator:	No	
	Universal Waste Destination Facility:	No	
	Federal Universal Waste:	No	
	Active Site Fed-Reg Treatment Storage and Disposal Facility:	Not reported	
	Active Site Converter Treatment storage and Disposal Facility:	Not reported	
	Active Site State-Reg Treatment Storage and Disposal Facility:	Not reported	
	Active Site State-Reg Handler:	---	
	Federal Facility Indicator:	Not reported	
	Hazardous Secondary Material Indicator:	NN	
	Sub-Part K Indicator:	Not reported	
	Commercial TSD Indicator:	No	
	Treatment Storage and Disposal Type:	Not reported	
	2018 GPRA Permit Baseline:	Not on the Baseline	
	2018 GPRA Renewals Baseline:	Not on the Baseline	
	Permit Renewals Workload Universe:	Not reported	



Map ID  
Direction  
Distance  
Elevation

MAP FINDINGS

Site

Database(s)

EDR ID Number  
EPA ID Number

**SOUND TRANSIT TACOMA LINK OPS (Continued)**

**1018282531**

Permit Workload Universe:	Not reported
Permit Progress Universe:	Not reported
Post-Closure Workload Universe:	Not reported
Closure Workload Universe:	Not reported
202 GPRA Corrective Action Baseline:	No
Corrective Action Workload Universe:	No
Subject to Corrective Action Universe:	No
Non-TSDFs Where RCRA CA has Been Imposed Universe:	No
TSDFs Potentially Subject to CA Under 3004 (u)/(v) Universe:	No
TSDFs Only Subject to CA under Discretionary Auth Universe:	No
Corrective Action Priority Ranking:	No NCAPS ranking
Environmental Control Indicator:	No
Institutional Control Indicator:	No
Human Exposure Controls Indicator:	N/A
Groundwater Controls Indicator:	N/A
Operating TSDF Universe:	Not reported
Full Enforcement Universe:	Not reported
Significant Non-Complier Universe:	No
Unaddressed Significant Non-Complier Universe:	No
Addressed Significant Non-Complier Universe:	No
Significant Non-Complier With a Compliance Schedule Universe:	No
Financial Assurance Required:	Not reported
Handler Date of Last Change:	2019-04-12 19:21:21.0
Recognized Trader-Importer:	No
Recognized Trader-Exporter:	No
Importer of Spent Lead Acid Batteries:	No
Exporter of Spent Lead Acid Batteries:	No
Recycler Activity Without Storage:	No
Manifest Broker:	No
Sub-Part P Indicator:	Not reported

**Hazardous Waste Summary:**

Waste Code:	D001
Waste Description:	IGNITABLE WASTE
Waste Code:	D005
Waste Description:	BARIUM
Waste Code:	D006
Waste Description:	CADMIUM
Waste Code:	D007
Waste Description:	CHROMIUM
Waste Code:	D008
Waste Description:	LEAD
Waste Code:	D018
Waste Description:	BENZENE
Waste Code:	D035
Waste Description:	METHYL ETHYL KETONE
Waste Code:	F002
Waste Description:	THE FOLLOWING SPENT HALOGENATED SOLVENTS: TETRACHLOROETHYLENE, METHYLENE CHLORIDE, TRICHLOROETHYLENE, 1,1,1-TRICHLOROETHANE,



Map ID  
Direction  
Distance  
Elevation

MAP FINDINGS

Site

Database(s)

EDR ID Number  
EPA ID Number

**SOUND TRANSIT TACOMA LINK OPS (Continued)**

**1018282531**

CHLOROBENZENE, 1,1,2-TRICHLORO-1,2,2-TRIFLUOROETHANE, ORTHO-DICHLOROBENZENE, TRICHLOROFLUOROMETHANE, AND 1,1,2, TRICHLOROETHANE; ALL SPENT SOLVENT MIXTURES/BLENDS CONTAINING, BEFORE USE, A TOTAL OF TEN PERCENT OR MORE (BY VOLUME) OF ONE OR MORE OF THE ABOVE HALOGENATED SOLVENTS OR THOSE SOLVENTS LISTED IN F001, F004, AND F005; AND STILL BOTTOMS FROM THE RECOVERY OF THESE SPENT SOLVENTS AND SPENT SOLVENT MIXTURES.

Waste Code:

F003

Waste Description:

THE FOLLOWING SPENT NONHALOGENATED SOLVENTS: XYLENE, ACETONE, ETHYL ACETATE, ETHYL BENZENE, ETHYL ETHER, METHYL ISOBUTYL KETONE, N-BUTYL ALCOHOL, CYCLOHEXANONE, AND METHANOL; ALL SPENT SOLVENT MIXTURES/BLENDS CONTAINING, BEFORE USE, ONLY THE ABOVE SPENT NONHALOGENATED SOLVENTS; AND ALL SPENT SOLVENT MIXTURES/BLENDS CONTAINING, BEFORE USE, ONE OR MORE OF THE ABOVE NONHALOGENATED SOLVENTS, AND A TOTAL OF TEN PERCENT OR MORE (BY VOLUME) OF ONE OR MORE OF THOSE SOLVENTS LISTED IN F001, F002, F004, AND F005; AND STILL BOTTOMS FROM THE RECOVERY OF THESE SPENT SOLVENTS AND SPENT SOLVENT MIXTURES.

Handler - Owner Operator:

Owner/Operator Indicator:

Operator

Owner/Operator Name:

SOUND TRANSIT

Legal Status:

District

Date Became Current:

Not reported

Date Ended Current:

Not reported

Owner/Operator Address:

401 S JACKSON ST

Owner/Operator City,State,Zip:

SEATTLE, WA 98134

Owner/Operator Telephone:

206-398-5000

Owner/Operator Telephone Ext:

Not reported

Owner/Operator Fax:

Not reported

Owner/Operator Email:

Not reported

Owner/Operator Indicator:

Operator

Owner/Operator Name:

SOUND TRANSIT TACOMA LINK OPS

Legal Status:

Private

Date Became Current:

1999-01-01 00:00:00.

Date Ended Current:

Not reported

Owner/Operator Address:

401 S JACKSON ST

Owner/Operator City,State,Zip:

SEATTLE, WA 98134

Owner/Operator Telephone:

206-398-5000

Owner/Operator Telephone Ext:

Not reported

Owner/Operator Fax:

Not reported

Owner/Operator Email:

Not reported

Owner/Operator Indicator:

Operator

Owner/Operator Name:

SOUND TRANSIT TACOMA LINK OPS

Legal Status:

Private

Date Became Current:

1999-01-01 00:00:00.

Date Ended Current:

Not reported

Owner/Operator Address:

401 S JACKSON ST

Owner/Operator City,State,Zip:

SEATTLE, WA 98134

Owner/Operator Telephone:

206-398-5000

Owner/Operator Telephone Ext:

Not reported

Owner/Operator Fax:

Not reported

Owner/Operator Email:

Not reported



Map ID  
Direction  
Distance  
Elevation

MAP FINDINGS

Site

Database(s)

EDR ID Number  
EPA ID Number

**SOUND TRANSIT TACOMA LINK OPS (Continued)**

**1018282531**

Owner/Operator Indicator: Owner  
Owner/Operator Name: SOUND TRANSIT  
Legal Status: Private  
Date Became Current: Not reported  
Date Ended Current: Not reported  
Owner/Operator Address: 401 S JACKSON ST  
Owner/Operator City,State,Zip: SEATTLE, WA 98134  
Owner/Operator Telephone: 206-398-5000  
Owner/Operator Telephone Ext: Not reported  
Owner/Operator Fax: Not reported  
Owner/Operator Email: Not reported

Owner/Operator Indicator: Owner  
Owner/Operator Name: SOUND TRANSIT  
Legal Status: Private  
Date Became Current: Not reported  
Date Ended Current: Not reported  
Owner/Operator Address: 401 S JACKSON ST  
Owner/Operator City,State,Zip: SEATTLE, WA 98134  
Owner/Operator Telephone: 206-398-5000  
Owner/Operator Telephone Ext: Not reported  
Owner/Operator Fax: Not reported  
Owner/Operator Email: Not reported

Owner/Operator Indicator: Owner  
Owner/Operator Name: SOUND TRANSIT  
Legal Status: District  
Date Became Current: 2017-12-31 00:00:00.  
Date Ended Current: Not reported  
Owner/Operator Address: 401 S JACKSON ST  
Owner/Operator City,State,Zip: SEATTLE, WA 98134  
Owner/Operator Telephone: 206-398-5000  
Owner/Operator Telephone Ext: Not reported  
Owner/Operator Fax: Not reported  
Owner/Operator Email: Not reported

Owner/Operator Indicator: Owner  
Owner/Operator Name: SOUND TRANSIT  
Legal Status: Private  
Date Became Current: Not reported  
Date Ended Current: Not reported  
Owner/Operator Address: 401 S JACKSON ST  
Owner/Operator City,State,Zip: SEATTLE, WA 98134  
Owner/Operator Telephone: 206-398-5000  
Owner/Operator Telephone Ext: Not reported  
Owner/Operator Fax: Not reported  
Owner/Operator Email: Not reported

Owner/Operator Indicator: Operator  
Owner/Operator Name: SOUND TRANSIT TACOMA LINK OPS  
Legal Status: Private  
Date Became Current: 1999-01-01 00:00:00.  
Date Ended Current: Not reported  
Owner/Operator Address: 401 S JACKSON ST  
Owner/Operator City,State,Zip: SEATTLE, WA 98134  
Owner/Operator Telephone: 206-398-5000  
Owner/Operator Telephone Ext: Not reported



Map ID  
Direction  
Distance  
Elevation

MAP FINDINGS

Site

Database(s)

EDR ID Number  
EPA ID Number

**SOUND TRANSIT TACOMA LINK OPS (Continued)**

**1018282531**

Owner/Operator Fax: Not reported  
Owner/Operator Email: Not reported

Owner/Operator Indicator: Owner  
Owner/Operator Name: SOUND TRANSIT  
Legal Status: Private  
Date Became Current: Not reported  
Date Ended Current: Not reported  
Owner/Operator Address: 401 S JACKSON ST  
Owner/Operator City,State,Zip: SEATTLE, WA 98134  
Owner/Operator Telephone: 206-398-5000  
Owner/Operator Telephone Ext: Not reported  
Owner/Operator Fax: Not reported  
Owner/Operator Email: Not reported

Owner/Operator Indicator: Operator  
Owner/Operator Name: SOUND TRANSIT TACOMA LINK OPS  
Legal Status: Private  
Date Became Current: 1999-01-01 00:00:00.  
Date Ended Current: Not reported  
Owner/Operator Address: 401 S JACKSON ST  
Owner/Operator City,State,Zip: SEATTLE, WA 98134  
Owner/Operator Telephone: 206-398-5000  
Owner/Operator Telephone Ext: Not reported  
Owner/Operator Fax: Not reported  
Owner/Operator Email: Not reported

Owner/Operator Indicator: Owner  
Owner/Operator Name: SOUND TRANSIT  
Legal Status: District  
Date Became Current: 1999-01-01 00:00:00.  
Date Ended Current: Not reported  
Owner/Operator Address: 401 S JACKSON ST  
Owner/Operator City,State,Zip: SEATTLE, WA 98134  
Owner/Operator Telephone: 206-398-5000  
Owner/Operator Telephone Ext: Not reported  
Owner/Operator Fax: Not reported  
Owner/Operator Email: Not reported

**Historic Generators:**

Receive Date: 2015-12-02 00:00:00.0  
Handler Name: SOUND TRANSIT TACOMA LINK OPS  
Federal Waste Generator Description: Conditionally Exempt Small Quantity Generator  
State District Owner: WA  
Large Quantity Handler of Universal Waste: No  
Recognized Trader Importer: No  
Recognized Trader Exporter: No  
Spent Lead Acid Battery Importer: No  
Spent Lead Acid Battery Exporter: No  
Current Record: No  
Non Storage Recycler Activity: Not reported  
Electronic Manifest Broker: Not reported

Receive Date: 2016-02-29 00:00:00.0  
Handler Name: SOUND TRANSIT TACOMA LINK OPS  
Federal Waste Generator Description: Conditionally Exempt Small Quantity Generator  
State District Owner: WA



Map ID  
Direction  
Distance  
Elevation

MAP FINDINGS

Site

Database(s)

EDR ID Number  
EPA ID Number

**SOUND TRANSIT TACOMA LINK OPS (Continued)**

**1018282531**

Large Quantity Handler of Universal Waste: No  
Recognized Trader Importer: No  
Recognized Trader Exporter: No  
Spent Lead Acid Battery Importer: No  
Spent Lead Acid Battery Exporter: No  
Current Record: No  
Non Storage Recycler Activity: Not reported  
Electronic Manifest Broker: Not reported

Receive Date: 2017-02-27 00:00:00.0  
Handler Name: SOUND TRANSIT TACOMA LINK OPS  
Federal Waste Generator Description: Not a generator, verified  
State District Owner: WA  
Large Quantity Handler of Universal Waste: No  
Recognized Trader Importer: No  
Recognized Trader Exporter: No  
Spent Lead Acid Battery Importer: No  
Spent Lead Acid Battery Exporter: No  
Current Record: No  
Non Storage Recycler Activity: Not reported  
Electronic Manifest Broker: Not reported

Receive Date: 2018-02-28 00:00:00.0  
Handler Name: SOUND TRANSIT TACOMA LINK OPS  
Federal Waste Generator Description: Not a generator, verified  
State District Owner: WA  
Large Quantity Handler of Universal Waste: No  
Recognized Trader Importer: No  
Recognized Trader Exporter: No  
Spent Lead Acid Battery Importer: No  
Spent Lead Acid Battery Exporter: No  
Current Record: No  
Non Storage Recycler Activity: Not reported  
Electronic Manifest Broker: Not reported

Receive Date: 2019-03-01 00:00:00.0  
Handler Name: SOUND TRANSIT TACOMA LINK OPS  
Federal Waste Generator Description: Not a generator, verified  
State District Owner: WA  
Large Quantity Handler of Universal Waste: No  
Recognized Trader Importer: No  
Recognized Trader Exporter: No  
Spent Lead Acid Battery Importer: No  
Spent Lead Acid Battery Exporter: No  
Current Record: Yes  
Non Storage Recycler Activity: Not reported  
Electronic Manifest Broker: Not reported

List of NAICS Codes and Descriptions:

NAICS Code: 485112  
NAICS Description: COMMUTER RAIL SYSTEMS

Facility Has Received Notices of Violation:

Found Violation: Yes  
Agency Which Determined Violation: State  
Violation Short Description: Universal Waste - Small Quantity Handlers



Map ID  
Direction  
Distance  
Elevation

MAP FINDINGS

Site

Database(s)

EDR ID Number  
EPA ID Number

**SOUND TRANSIT TACOMA LINK OPS (Continued)**

**1018282531**

Date Violation was Determined:	2016-08-16 00:00:00.0
Actual Return to Compliance Date:	2016-10-26 00:00:00.0
Return to Compliance Qualifier:	Documented
Violation Responsible Agency:	State
Scheduled Compliance Date:	2016-10-03 00:00:00.0
Enforcement Identifier:	001
Date of Enforcement Action:	2016-09-29 00:00:00.0
Enforcement Responsible Agency:	State
Enforcement Docket Number:	Not reported
Enforcement Attorney:	Not reported
Corrective Action Component:	No
Appeal Initiated Date:	Not reported
Appeal Resolution Date:	Not reported
Disposition Status Date:	Not reported
Disposition Status:	Not reported
Disposition Status Description:	Not reported
Consent/Final Order Sequence Number:	Not reported
Consent/Final Order Respondent Name:	Not reported
Consent/Final Order Lead Agency:	Not reported
Enforcement Type:	WRITTEN INFORMAL
Enforcement Responsible Person:	WALSB
Enforcement Responsible Sub-Organization:	SW
SEP Sequence Number:	Not reported
SEP Expenditure Amount:	Not reported
SEP Scheduled Completion Date:	Not reported
SEP Actual Date:	Not reported
SEP Defaulted Date:	Not reported
SEP Type:	Not reported
SEP Type Description:	Not reported
Proposed Amount:	Not reported
Final Monetary Amount:	Not reported
Paid Amount:	Not reported
Final Count:	Not reported
Final Amount:	Not reported
Found Violation:	Yes
Agency Which Determined Violation:	State
Violation Short Description:	Used Oil - Generators
Date Violation was Determined:	2016-08-16 00:00:00.0
Actual Return to Compliance Date:	2016-10-26 00:00:00.0
Return to Compliance Qualifier:	Documented
Violation Responsible Agency:	State
Scheduled Compliance Date:	2016-10-03 00:00:00.0
Enforcement Identifier:	001
Date of Enforcement Action:	2016-09-29 00:00:00.0
Enforcement Responsible Agency:	State
Enforcement Docket Number:	Not reported
Enforcement Attorney:	Not reported
Corrective Action Component:	No
Appeal Initiated Date:	Not reported
Appeal Resolution Date:	Not reported
Disposition Status Date:	Not reported
Disposition Status:	Not reported
Disposition Status Description:	Not reported
Consent/Final Order Sequence Number:	Not reported
Consent/Final Order Respondent Name:	Not reported
Consent/Final Order Lead Agency:	Not reported



Map ID  
Direction  
Distance  
Elevation

MAP FINDINGS

Site

Database(s)

EDR ID Number  
EPA ID Number

**SOUND TRANSIT TACOMA LINK OPS (Continued)**

**1018282531**

Enforcement Type:	WRITTEN INFORMAL
Enforcement Responsible Person:	WALSB
Enforcement Responsible Sub-Organization:	SW
SEP Sequence Number:	Not reported
SEP Expenditure Amount:	Not reported
SEP Scheduled Completion Date:	Not reported
SEP Actual Date:	Not reported
SEP Defaulted Date:	Not reported
SEP Type:	Not reported
SEP Type Description:	Not reported
Proposed Amount:	Not reported
Final Monetary Amount:	Not reported
Paid Amount:	Not reported
Final Count:	Not reported
Final Amount:	Not reported

Found Violation:	Yes
Agency Which Determined Violation:	State
Violation Short Description:	Used Oil - Applicability
Date Violation was Determined:	2016-08-16 00:00:00.0
Actual Return to Compliance Date:	2016-10-26 00:00:00.0
Return to Compliance Qualifier:	Documented
Violation Responsible Agency:	State
Scheduled Compliance Date:	2016-10-03 00:00:00.0
Enforcement Identifier:	001
Date of Enforcement Action:	2016-09-29 00:00:00.0
Enforcement Responsible Agency:	State
Enforcement Docket Number:	Not reported
Enforcement Attorney:	Not reported
Corrective Action Component:	No
Appeal Initiated Date:	Not reported
Appeal Resolution Date:	Not reported
Disposition Status Date:	Not reported
Disposition Status:	Not reported
Disposition Status Description:	Not reported
Consent/Final Order Sequence Number:	Not reported
Consent/Final Order Respondent Name:	Not reported
Consent/Final Order Lead Agency:	Not reported
Enforcement Type:	WRITTEN INFORMAL
Enforcement Responsible Person:	WALSB
Enforcement Responsible Sub-Organization:	SW
SEP Sequence Number:	Not reported
SEP Expenditure Amount:	Not reported
SEP Scheduled Completion Date:	Not reported
SEP Actual Date:	Not reported
SEP Defaulted Date:	Not reported
SEP Type:	Not reported
SEP Type Description:	Not reported
Proposed Amount:	Not reported
Final Monetary Amount:	Not reported
Paid Amount:	Not reported
Final Count:	Not reported
Final Amount:	Not reported

Evaluation Action Summary:	
Evaluation Date:	2016-08-16 00:00:00.0
Evaluation Responsible Agency:	State



Map ID  
Direction  
Distance  
Elevation

MAP FINDINGS

Site

Database(s)

EDR ID Number  
EPA ID Number

**SOUND TRANSIT TACOMA LINK OPS (Continued)**

**1018282531**

Found Violation:	Yes
Evaluation Type Description:	COMPLIANCE EVALUATION INSPECTION ON-SITE
Evaluation Responsible Person Identifier:	WALSB
Evaluation Responsible Sub-Organization:	SW
Actual Return to Compliance Date:	2016-10-26 00:00:00.0
Scheduled Compliance Date:	2016-10-03 00:00:00.0
Date of Request:	Not reported
Date Response Received:	Not reported
Request Agency:	Not reported
Former Citation:	Not reported
Evaluation Date:	2016-08-16 00:00:00.0
Evaluation Responsible Agency:	State
Found Violation:	Yes
Evaluation Type Description:	COMPLIANCE EVALUATION INSPECTION ON-SITE
Evaluation Responsible Person Identifier:	WALSB
Evaluation Responsible Sub-Organization:	SW
Actual Return to Compliance Date:	2016-10-26 00:00:00.0
Scheduled Compliance Date:	2016-10-03 00:00:00.0
Date of Request:	Not reported
Date Response Received:	Not reported
Request Agency:	Not reported
Former Citation:	Not reported
Evaluation Date:	2016-08-16 00:00:00.0
Evaluation Responsible Agency:	State
Found Violation:	Yes
Evaluation Type Description:	COMPLIANCE EVALUATION INSPECTION ON-SITE
Evaluation Responsible Person Identifier:	WALSB
Evaluation Responsible Sub-Organization:	SW
Actual Return to Compliance Date:	2016-10-26 00:00:00.0
Scheduled Compliance Date:	2016-10-03 00:00:00.0
Date of Request:	Not reported
Date Response Received:	Not reported
Request Agency:	Not reported
Former Citation:	Not reported

63  
ESE  
< 1/8  
0.096 mi.  
505 ft.

**PUGET SOUND METAL**  
**2607 EAST G ST**  
**TACOMA, WA 98421**

**WA ALLSITES** **1011975226**  
**FINDS** **N/A**

**Relative:**  
**Lower**  
**Actual:**  
**18 ft.**

**ALLSITES:**  
Name: PUGET SOUND METAL  
Facility Id: 9147902

**FINDS:**  
Registry ID: 110038118658

[Click Here:](#)

Environmental Interest/Information System:  
Washington Facility / Site Identification System (WA-FSIS) provides a means to query and display data maintained by the Washington Department of Ecology. This system contains key information for each facility/site that is currently, or has been, of interest to the Air



Map ID  
Direction  
Distance  
Elevation

MAP FINDINGS

Site

Database(s)

EDR ID Number  
EPA ID Number

**PUGET SOUND METAL (Continued)**

**1011975226**

Quality, Dam Safety, Hazardous Waste, Toxics Cleanup, and Water  
Quality Programs.

[Click this hyperlink](#) while viewing on your computer to access  
additional FINDS: detail in the EDR Site Report.

**L64**  
**NNW**  
**< 1/8**  
**0.096 mi.**  
**508 ft.**

**CLEVINGER TRUCK SERVICE**  
**423 PUYALLUP AVE**  
**TACOMA, WA 98421**  
**Site 11 of 16 in cluster L**

**WA HSL**  
**WA CSCSL**  
**WA LUST**  
**WA UST**  
**WA ALLSITES**  
**U003354664**  
**N/A**

**Relative:**  
**Lower**

**Actual:**  
**30 ft.**

HSL:  
Name: INDUSTRIAL TIRE SERVICE ITS  
Address: Not reported  
City,State,Zip: TACOMA, WA  
edr\_fstat: WA  
edr\_fzip: Not reported  
edr\_fcnty: PIERCE  
edr\_zip: Not reported  
**Facility Type: Hazardous Sites List**  
Facility Status: Cleanup Started  
FSID Number: 3291385  
Rank: 2  
Region: SW  
EDR Link ID: 3291385  
Region Decode: SOUTHWEST REGIONAL OFFICE

CSCSL:  
Name: INDUSTRIAL TIRE SERVICE ITS  
Address: 423 PUYALLUP AVE  
City,State,Zip: TACOMA, WA 98421  
Facility ID: 3291385  
Region: Southwest  
Lat/Long: 47.24103795074 / -122.428393606  
Clean Up Siteid: 5316  
Site Status: Cleanup Started  
Contaminant Name: Metals Priority Pollutants  
Alternate Site Names: CLEVINGER TRUCK SERVICE  
Site Rank: 2 - Moderate-High Risk  
Has Institutional Control: Not reported  
Past VCP: True  
Current VCP: Not reported  
Ground Water: Suspected  
Surface Water: Not reported  
Soil: Confirmed Above Cleanup Levels  
Sediment: Not reported  
Air: Not reported  
Bedrock: Not reported  
Responsible Unit: Southwest

Name: INDUSTRIAL TIRE SERVICE ITS  
Address: 423 PUYALLUP AVE  
City,State,Zip: TACOMA, WA 98421  
Facility ID: 3291385  
Region: Southwest  
Lat/Long: 47.24103795074 / -122.428393606  
Clean Up Siteid: 5316



Map ID  
Direction  
Distance  
Elevation

MAP FINDINGS

Site

Database(s)

EDR ID Number  
EPA ID Number

**CLEVINGER TRUCK SERVICE (Continued)**

**U003354664**

Site Status: Cleanup Started  
Contaminant Name: Non-Halogenated Solvents  
Alternate Site Names: CLEVINGER TRUCK SERVICE  
Site Rank: 2 - Moderate-High Risk  
Has Institutional Control: Not reported  
Past VCP: True  
Current VCP: Not reported  
Ground Water: Suspected  
Surface Water: Not reported  
Soil: Confirmed Above Cleanup Levels  
Sediment: Not reported  
Air: Not reported  
Bedrock: Not reported  
Responsible Unit: Southwest

Name: INDUSTRIAL TIRE SERVICE ITS  
Address: 423 PUYALLUP AVE  
City,State,Zip: TACOMA, WA 98421  
Facility ID: 3291385  
Region: Southwest  
Lat/Long: 47.24103795074 / -122.428393606  
Clean Up Siteid: 5316  
Site Status: Cleanup Started  
Contaminant Name: Petroleum Products-Unspecified  
Alternate Site Names: CLEVINGER TRUCK SERVICE  
Site Rank: 2 - Moderate-High Risk  
Has Institutional Control: Not reported  
Past VCP: True  
Current VCP: Not reported  
Ground Water: Suspected  
Surface Water: Not reported  
Soil: Not reported  
Sediment: Not reported  
Air: Not reported  
Bedrock: Not reported  
Responsible Unit: Southwest

Name: INDUSTRIAL TIRE SERVICE ITS  
Address: 423 PUYALLUP AVE  
City,State,Zip: TACOMA, WA 98421  
Facility ID: 3291385  
Region: Southwest  
Lat/Long: 47.24103795074 / -122.428393606  
Clean Up Siteid: 5316  
Site Status: Cleanup Started  
Contaminant Name: Petroleum-Gasoline  
Alternate Site Names: CLEVINGER TRUCK SERVICE  
Site Rank: 2 - Moderate-High Risk  
Has Institutional Control: Not reported  
Past VCP: True  
Current VCP: Not reported  
Ground Water: Not reported  
Surface Water: Not reported  
Soil: Confirmed Above Cleanup Levels  
Sediment: Not reported  
Air: Not reported  
Bedrock: Not reported



Map ID  
Direction  
Distance  
Elevation

MAP FINDINGS

Site

Database(s)

EDR ID Number  
EPA ID Number

**CLEVINGER TRUCK SERVICE (Continued)**

**U003354664**

Responsible Unit: Southwest

**LUST:**

Name: INDUSTRIAL TIRE SERVICE ITS  
Address: 423 PUYALLUP AVE  
City,State,Zip: TACOMA, WA 98421  
Facility ID: 3291385  
Lust Status Type: LUST - Cleanup Started  
Cleanup Site ID: 5316  
Cleanup Unit Type: Upland  
Process Type: Independent Action  
Cleanup Unit Name: CLEVINGER TRUCK SERVICE  
Response Section: Southwest  
Release Date: 03/01/2007  
Lust Date: 12/17/2007  
Region: Southwest  
Lust ID: 6267  
UST ID: 4874  
Contaminant Name: Non-Halogenated Solvents  
Ground Water: Suspected  
Surface Water: Not reported  
Soil: Confirmed Above Cleanup Levels  
Sediment: Not reported  
Air: Not reported  
Bedrock: Not reported  
Lat/Long: 47.2410379 / -122.42839

Name: INDUSTRIAL TIRE SERVICE ITS  
Address: 423 PUYALLUP AVE  
City,State,Zip: TACOMA, WA 98421  
Facility ID: 3291385  
Lust Status Type: LUST - Cleanup Started  
Cleanup Site ID: 5316  
Cleanup Unit Type: Upland  
Process Type: Independent Action  
Cleanup Unit Name: CLEVINGER TRUCK SERVICE  
Response Section: Southwest  
Release Date: 03/01/2007  
Lust Date: 12/17/2007  
Region: Southwest  
Lust ID: 6267  
UST ID: 4874  
Contaminant Name: Metals Priority Pollutants  
Ground Water: Suspected  
Surface Water: Not reported  
Soil: Confirmed Above Cleanup Levels  
Sediment: Not reported  
Air: Not reported  
Bedrock: Not reported  
Lat/Long: 47.2410379 / -122.42839

Name: INDUSTRIAL TIRE SERVICE ITS  
Address: 423 PUYALLUP AVE  
City,State,Zip: TACOMA, WA 98421  
Facility ID: 3291385  
Lust Status Type: LUST - Cleanup Started  
Cleanup Site ID: 5316



Map ID  
Direction  
Distance  
Elevation

MAP FINDINGS

Site

Database(s)

EDR ID Number  
EPA ID Number

**CLEVINGER TRUCK SERVICE (Continued)**

**U003354664**

Cleanup Unit Type: Upland  
Process Type: Independent Action  
Cleanup Unit Name: CLEVINGER TRUCK SERVICE  
Response Section: Southwest  
Release Date: 03/01/2007  
Lust Date: 12/17/2007  
Region: Southwest  
Lust ID: 6267  
UST ID: 4874  
Contaminant Name: Petroleum Products-Unspecified  
Ground Water: Suspected  
Surface Water: Not reported  
Soil: Not reported  
Sediment: Not reported  
Air: Not reported  
Bedrock: Not reported  
Lat/Long: 47.2410379 / -122.42839

Name: INDUSTRIAL TIRE SERVICE ITS  
Address: 423 PUYALLUP AVE  
City,State,Zip: TACOMA, WA 98421  
Facility ID: 3291385  
Lust Status Type: LUST - Cleanup Started  
Cleanup Site ID: 5316  
Cleanup Unit Type: Upland  
Process Type: Independent Action  
Cleanup Unit Name: CLEVINGER TRUCK SERVICE  
Response Section: Southwest  
Release Date: 03/01/2007  
Lust Date: 12/17/2007  
Region: Southwest  
Lust ID: 6267  
UST ID: 4874  
Contaminant Name: Petroleum-Gasoline  
Ground Water: Not reported  
Surface Water: Not reported  
Soil: Confirmed Above Cleanup Levels  
Sediment: Not reported  
Air: Not reported  
Bedrock: Not reported  
Lat/Long: 47.2410379 / -122.42839

**UST:**

Name: CLEVINGER TRUCK SERVICE  
Address: 423 PUYALLUP AVE  
City: TACOMA  
Zip: 98421  
Facility ID: 3291385  
Site Id: 4874  
UBI: Not reported  
Phone Number: Not reported  
Decimal Latitude: 47.24103795074  
Decimal Longitude: -122.428393606

Tank Name: 1  
Tag Number: Not reported  
Tank Status: Removed



Map ID  
Direction  
Distance  
Elevation

MAP FINDINGS

Site

Database(s)

EDR ID Number  
EPA ID Number

**CLEVINGER TRUCK SERVICE (Continued)**

**U003354664**

Tank Status Date: 08/06/1996  
Tank Install Date: 01/01/1961  
Tank Closure Date: 01/01/1990  
Capacity Range: Not reported  
Tank Permit Expiration Date: Not reported  
Tank Upgrade Date: Not reported  
Tank Spill Prevention: Not reported  
Tank Overfill Prevention: Not reported  
Tank Material: Steel  
Tank Construction: Single Wall Tank  
Tank Tightness Test: Not reported  
Tank Corrosion Protection: Not reported  
Tank Manifold: Not reported  
Tank Release Detection: Not reported  
Tank SFC Type: Not reported  
Pipe Material: Steel  
Pipe Construction: Not reported  
Pipe Primary Release Detection: Not reported  
Pipe Second Release Detection: Not reported  
Pipe Corrosion Protection: Not reported  
Pipe Pumping System: Not reported  
Responsible Unit: Southwest  
Dispenser/Pump SFC Type: Not reported

Name: CLEVINGER TRUCK SERVICE  
Address: 423 PUYALLUP AVE  
City: TACOMA  
Zip: 98421

Tank Name: 2  
Tag Number: Not reported  
Tank Status: Removed  
Tank Status Date: 08/06/1996  
Tank Install Date: 01/01/1961  
Tank Closure Date: 01/01/1990  
Capacity Range: Not reported  
Tank Permit Expiration Date: Not reported  
Tank Upgrade Date: Not reported  
Tank Spill Prevention: Not reported  
Tank Overfill Prevention: Not reported  
Tank Material: Steel  
Tank Construction: Single Wall Tank  
Tank Tightness Test: Not reported  
Tank Corrosion Protection: Not reported  
Tank Manifold: Not reported  
Tank Release Detection: Not reported  
Tank SFC Type: Not reported  
Pipe Material: Steel  
Pipe Construction: Not reported  
Pipe Primary Release Detection: Not reported  
Pipe Second Release Detection: Not reported  
Pipe Corrosion Protection: Not reported  
Pipe Pumping System: Not reported  
Responsible Unit: Southwest  
Dispenser/Pump SFC Type: Not reported

Name: CLEVINGER TRUCK SERVICE



Map ID  
Direction  
Distance  
Elevation

MAP FINDINGS

Site

Database(s)

EDR ID Number  
EPA ID Number

**CLEVINGER TRUCK SERVICE (Continued)**

**U003354664**

Address: 423 PUYALLUP AVE  
City: TACOMA  
Zip: 98421

Tank Name: 3  
Tag Number: Not reported  
Tank Status: Removed  
Tank Status Date: 08/06/1996  
Tank Install Date: 01/01/1968  
Tank Closure Date: 01/01/1990  
Capacity Range: Not reported  
Tank Permit Expiration Date: Not reported  
Tank Upgrade Date: Not reported  
Tank Spill Prevention: Not reported  
Tank Overfill Prevention: Not reported  
Tank Material: Steel  
Tank Construction: Single Wall Tank  
Tank Tightness Test: Not reported  
Tank Corrosion Protection: Not reported  
Tank Manifold: Not reported  
Tank Release Detection: Not reported  
Tank SFC Type: Not reported  
Pipe Material: Steel  
Pipe Construction: Not reported  
Pipe Primary Release Detection: Not reported  
Pipe Second Release Detection: Not reported  
Pipe Corrosion Protection: Not reported  
Pipe Pumping System: Not reported  
Responsible Unit: Southwest  
Dispenser/Pump SFC Type: Not reported

Name: CLEVINGER TRUCK SERVICE  
Address: 423 PUYALLUP AVE  
City: TACOMA  
Zip: 98421

Tank Name: 4  
Tag Number: Not reported  
Tank Status: Removed  
Tank Status Date: 08/06/1996  
Tank Install Date: 01/01/1974  
Tank Closure Date: 07/29/2008  
Capacity Range: Not reported  
Tank Permit Expiration Date: Not reported  
Tank Upgrade Date: Not reported  
Tank Spill Prevention: Not reported  
Tank Overfill Prevention: Not reported  
Tank Material: Steel  
Tank Construction: Single Wall Tank  
Tank Tightness Test: Not reported  
Tank Corrosion Protection: Not reported  
Tank Manifold: Not reported  
Tank Release Detection: Not reported  
Tank SFC Type: Not reported  
Pipe Material: Steel  
Pipe Construction: Not reported  
Pipe Primary Release Detection: Not reported



Map ID  
Direction  
Distance  
Elevation

MAP FINDINGS

Site

Database(s)

EDR ID Number  
EPA ID Number

**CLEVINGER TRUCK SERVICE (Continued)**

**U003354664**

Pipe Second Release Detection: Not reported  
Pipe Corrosion Protection: Not reported  
Pipe Pumping System: Not reported  
Responsible Unit: Southwest  
Dispencer/Pump SFC Type: Not reported

Name: CLEVINGER TRUCK SERVICE  
Address: 423 PUYALLUP AVE  
City: TACOMA  
Zip: 98421

Tank Name: 5  
Tag Number: Not reported  
Tank Status: Removed  
Tank Status Date: 08/06/1996  
Tank Install Date: 01/01/1956  
Tank Closure Date: 01/01/1990  
Capacity Range: Not reported  
Tank Permit Expiration Date: Not reported  
Tank Upgrade Date: Not reported  
Tank Spill Prevention: Not reported  
Tank Overfill Prevention: Not reported  
Tank Material: Steel  
Tank Construction: Single Wall Tank  
Tank Tightness Test: Not reported  
Tank Corrosion Protection: Not reported  
Tank Manifold: Not reported  
Tank Release Detection: Not reported  
Tank SFC Type: Not reported  
Pipe Material: Not reported  
Pipe Construction: Not reported  
Pipe Primary Release Detection: Not reported  
Pipe Second Release Detection: Not reported  
Pipe Corrosion Protection: Not reported  
Pipe Pumping System: Not reported  
Responsible Unit: Southwest  
Dispencer/Pump SFC Type: Not reported

Name: CLEVINGER TRUCK SERVICE  
Address: 423 PUYALLUP AVE  
City: TACOMA  
Zip: 98421

Tank Name: 6  
Tag Number: Not reported  
Tank Status: Removed  
Tank Status Date: 08/06/1996  
Tank Install Date: 01/01/1956  
Tank Closure Date: 01/01/1990  
Capacity Range: Not reported  
Tank Permit Expiration Date: Not reported  
Tank Upgrade Date: Not reported  
Tank Spill Prevention: Not reported  
Tank Overfill Prevention: Not reported  
Tank Material: Steel  
Tank Construction: Single Wall Tank  
Tank Tightness Test: Not reported



Map ID  
Direction  
Distance  
Elevation

MAP FINDINGS

Site

Database(s)

EDR ID Number  
EPA ID Number

**CLEVINGER TRUCK SERVICE (Continued)**

**U003354664**

Tank Corrosion Protection: Not reported  
Tank Manifold: Not reported  
Tank Release Detection: Not reported  
Tank SFC Type: Not reported  
Pipe Material: Not reported  
Pipe Construction: Not reported  
Pipe Primary Release Detection: Not reported  
Pipe Second Release Detection: Not reported  
Pipe Corrosion Protection: Not reported  
Pipe Pumping System: Not reported  
Responsible Unit: Southwest  
Dispenser/Pump SFC Type: Not reported

Name: CLEVINGER TRUCK SERVICE  
Address: 423 PUYALLUP AVE  
City: TACOMA  
Zip: 98421

Tank Name: 7  
Tag Number: Not reported  
Tank Status: Removed  
Tank Status Date: 08/06/1996  
Tank Install Date: 01/01/1956  
Tank Closure Date: 01/01/1990  
Capacity Range: Not reported  
Tank Permit Expiration Date: Not reported  
Tank Upgrade Date: Not reported  
Tank Spill Prevention: Not reported  
Tank Overfill Prevention: Not reported  
Tank Material: Steel  
Tank Construction: Single Wall Tank  
Tank Tightness Test: Not reported  
Tank Corrosion Protection: Not reported  
Tank Manifold: Not reported  
Tank Release Detection: Not reported  
Tank SFC Type: Not reported  
Pipe Material: Not reported  
Pipe Construction: Not reported  
Pipe Primary Release Detection: Not reported  
Pipe Second Release Detection: Not reported  
Pipe Corrosion Protection: Not reported  
Pipe Pumping System: Not reported  
Responsible Unit: Southwest  
Dispenser/Pump SFC Type: Not reported

Name: CLEVINGER TRUCK SERVICE  
Address: 423 PUYALLUP AVE  
City: TACOMA  
Zip: 98421

Tank Name: 8  
Tag Number: Not reported  
Tank Status: Removed  
Tank Status Date: 08/06/1996  
Tank Install Date: 01/01/1956  
Tank Closure Date: 01/01/1990  
Capacity Range: Not reported



Map ID  
Direction  
Distance  
Elevation

MAP FINDINGS

Site

Database(s)

EDR ID Number  
EPA ID Number

**CLEVINGER TRUCK SERVICE (Continued)**

**U003354664**

Tank Permit Expiration Date: Not reported  
Tank Upgrade Date: Not reported  
Tank Spill Prevention: Not reported  
Tank Overfill Prevention: Not reported  
Tank Material: Steel  
Tank Construction: Single Wall Tank  
Tank Tightness Test: Not reported  
Tank Corrosion Protection: Not reported  
Tank Manifold: Not reported  
Tank Release Detection: Not reported  
Tank SFC Type: Not reported  
Pipe Material: Not reported  
Pipe Construction: Not reported  
Pipe Primary Release Detection: Not reported  
Pipe Second Release Detection: Not reported  
Pipe Corrosion Protection: Not reported  
Pipe Pumping System: Not reported  
Responsible Unit: Southwest  
Dispenser/Pump SFC Type: Not reported

**ALLSITES:**

Name: INDUSTRIAL TIRE SERVICE ITS  
Facility Id: 3291385

**L65  
NNW  
< 1/8  
0.096 mi.  
508 ft.**

**AMANOZIO T LNDY  
423 PUYALLUP AVE  
TACOMA, WA  
Site 12 of 16 in cluster L**

**EDR Hist Cleaner 1014532277  
N/A**

**Relative:  
Lower**

EDR Hist Cleaner

**Actual:  
30 ft.**

Year: Name: Type:  
1921 AMANOZIO T LNDY LAUNDRIES  
1921 TOMITA AMANOZIO LNDY LAUNDRIES

**L66  
NNW  
< 1/8  
0.096 mi.  
508 ft.**

**INDUSTRIAL TIRE SERVICE ITS  
423 PUYALLUP AVE  
TACOMA, WA 98421**

**WA VCP S124433874  
N/A**

**Site 13 of 16 in cluster L**

**Relative:  
Lower**

VCP:  
Name: INDUSTRIAL TIRE SERVICE ITS  
Address: 423 PUYALLUP AVE  
City,State,Zip: TACOMA, WA 98421  
edr\_fstat: WA  
edr\_fzip: 98421  
edr\_fcnty: PIERCE  
edr\_zip: Not reported  
Facility ID: 3291385  
VCP Status: Not reported  
VCP: Not reported  
Ecology Status: Not reported  
NFA Type: Not reported  
Date NFA: Not reported

**Actual:  
30 ft.**



Map ID  
Direction  
Distance  
Elevation

MAP FINDINGS

Site

Database(s)

EDR ID Number  
EPA ID Number

**INDUSTRIAL TIRE SERVICE ITS (Continued)**

**S124433874**

Rank: 2  
Cleanup Siteid: 5316  
Contaminant Name: Metals Priority Pollutants  
Soil: Confirmed Above Cleanup Levels

Name: INDUSTRIAL TIRE SERVICE ITS  
Address: 423 PUYALLUP AVE  
City,State,Zip: TACOMA, WA 98421  
edr\_fstat: WA  
edr\_fzip: 98421  
edr\_fcnty: PIERCE  
edr\_zip: Not reported  
Facility ID: 3291385  
VCP Status: Not reported  
VCP: Not reported  
Ecology Status: Not reported  
NFA Type: Not reported  
Date NFA: Not reported  
Rank: 2  
Cleanup Siteid: 5316  
Contaminant Name: Non-Halogenated Solvents  
Soil: Confirmed Above Cleanup Levels

Name: INDUSTRIAL TIRE SERVICE ITS  
Address: 423 PUYALLUP AVE  
City,State,Zip: TACOMA, WA 98421  
edr\_fstat: WA  
edr\_fzip: 98421  
edr\_fcnty: PIERCE  
edr\_zip: Not reported  
Facility ID: 3291385  
VCP Status: Not reported  
VCP: Not reported  
Ecology Status: Not reported  
NFA Type: Not reported  
Date NFA: Not reported  
Rank: 2  
Cleanup Siteid: 5316  
Contaminant Name: Petroleum Products-Unspecified  
Soil: Not reported

Name: INDUSTRIAL TIRE SERVICE ITS  
Address: 423 PUYALLUP AVE  
City,State,Zip: TACOMA, WA 98421  
edr\_fstat: WA  
edr\_fzip: 98421  
edr\_fcnty: PIERCE  
edr\_zip: Not reported  
Facility ID: 3291385  
VCP Status: Not reported  
VCP: Not reported  
Ecology Status: Not reported  
NFA Type: Not reported  
Date NFA: Not reported  
Rank: 2  
Cleanup Siteid: 5316  
Contaminant Name: Petroleum-Gasoline



Map ID  
Direction  
Distance  
Elevation

MAP FINDINGS

Site

Database(s)

EDR ID Number  
EPA ID Number

**INDUSTRIAL TIRE SERVICE ITS (Continued)**

**S124433874**

Soil: Confirmed Above Cleanup Levels

**L67**  
**NNW**  
**< 1/8**  
**0.096 mi.**  
**508 ft.**

**CLEVINGERS TRUCK SERVICE GAS STA**  
**423 PUYALLUP AVE**  
**TACOMA, WA 98421**

**EDR Hist Auto** **1014533227**  
**N/A**

**Site 14 of 16 in cluster L**

**Relative:**  
**Lower**

EDR Hist Auto

**Actual:**  
**30 ft.**

Year:	Name:	Type:
1942	CLEVINGER TIRE SUPPLY	GASOLINE AND OIL SERVICE STATIONS
1947	CLEVINGER TIRE SUPPLY GAS	GASOLINE AND OIL SERVICE STATIONS
1953	CLEVINGER TRUCK SERV GAS STA	GASOLINE STATIONS
1958	CLEVINGERS TRUCK SERV GAS STA	GASOLINE STATIONS
1963	CLEVINGERS TRUCK SERV GAS STA	GASOLINE STATIONS
1965	CLEVINGERS TRUCK SERVICE	GASOLINE STATIONS
1969	CLEVINGERS TRUCK STOP	Gasoline Service Stations
1970	CLEVINGERS TRUCK SERVICE GAS ST	GASOLINE STATIONS
1970	CLEVINGERS TRUCK STOP	Gasoline Service Stations
1971	CLEVINGERS TRUCK STOP	Gasoline Service Stations
1972	CLEVINGERS TRUCK SERVICE	Gasoline Service Stations
1973	CLEVINGERS TRUCK SERVICE	Gasoline Service Stations
1974	CLEVINGERS TRUCK SERVICE GAS ST	GASOLINE STATIONS
1974	CLEVINGERS TRUCK SERVICE	Gasoline Service Stations
1976	CLEVINGERS TRUCK SERVICE	Gasoline Service Stations
1977	CLEVINGERS TRUCK SERVICE	Gasoline Service Stations
1978	CLEVINGERS TRUCK SERVICE GAS ST	GASOLINE STATIONS
1978	CLEVINGERS TRUCK SERVICE	Gasoline Service Stations
1979	CLEVINGERS TRUCK SERVICE	Gasoline Service Stations
1980	CLEVINGERS TRUCK SERVICE	Gasoline Service Stations
1982	CLEVINGERS TRUCK SERVICE	Gasoline Service Stations
1983	CLEVINGERS TRUCK SERVICE GAS ST	GASOLINE STATIONS
1983	CLEVINGERS TRUCK SERVICE	Gasoline Service Stations
1985	CLEVINGERS TRUCK SERVICE	Gasoline Service Stations
1986	CLEVINGERS TRUCK SERVICE	Gasoline Service Stations
1987	CLEVINGERS TRUCK SERVICE	Gasoline Service Stations
1988	CLEVINGERS TRUCK SERVICE GAS ST	GASOLINE STATIONS
1988	CLEVINGERS TRUCK SERVICE	Gasoline Service Stations
1989	CLEVINGERS TRUCK SERVICE	Gasoline Service Stations
1990	CLEVINGERS TRUCK SERVICE	Gasoline Service Stations
1993	INDUSTRIAL TIRE SERVICE DIESEL	AUTOMOBILE REPAIRING & SERVICE

**L68**  
**North**  
**< 1/8**  
**0.097 mi.**  
**510 ft.**

**JOHNSON STONE COUNTERTOP**  
**523 PUYALLUP AVE**  
**TACOMA, WA 98421**

**WA ALLSITES** **S109824363**  
**N/A**

**Site 15 of 16 in cluster L**

**Relative:**  
**Lower**

ALLSITES:

**Actual:**  
**23 ft.**

Name: JOHNSON STONE COUNTERTOP  
Facility Id: 11685



Map ID  
Direction  
Distance  
Elevation

MAP FINDINGS

Site

Database(s)

EDR ID Number  
EPA ID Number

**L69**  
**North**  
**< 1/8**  
**0.097 mi.**  
**510 ft.**  
**SOUTH SOUND RADIATOR**  
**509 PUYALLUP AVE**  
**TACOMA, WA 98421**  
**Site 16 of 16 in cluster L**

**WA HSL**  
**WA CSCSL**  
**WA ALLSITES**  
**S108277197**  
**N/A**

**Relative:**  
**Lower**

HSL:  
Name: SOUTH SOUND RADIATOR  
Address: Not reported  
City,State,Zip: TACOMA, WA  
edr\_fstat: WA  
edr\_fzip: Not reported  
edr\_fcnty: PIERCE  
edr\_zip: Not reported  
**Facility Type: Hazardous Sites List**  
Facility Status: Awaiting Cleanup  
FSID Number: 8785404  
Rank: 2  
Region: SW  
EDR Link ID: 8785404  
Region Decode: SOUTHWEST REGIONAL OFFICE

**Actual:**  
**25 ft.**

CSCSL:  
Name: SOUTH SOUND RADIATOR  
Address: 509 PUYALLUP AVE  
City,State,Zip: TACOMA, WA 98421  
Facility ID: 8785404  
Region: Southwest  
Lat/Long: 47.241018008096 / -122.4275156571  
Clean Up Siteid: 3600  
Site Status: Awaiting Cleanup  
Contaminant Name: Non-Halogenated Solvents  
Alternate Site Names: Not reported  
Site Rank: 2 - Moderate-High Risk  
Has Institutional Control: Not reported  
Past VCP: Not reported  
Current VCP: Not reported  
Ground Water: Suspected  
Surface Water: Not reported  
Soil: Confirmed Above Cleanup Levels  
Sediment: Not reported  
Air: Not reported  
Bedrock: Not reported  
Responsible Unit: Southwest

Name: SOUTH SOUND RADIATOR  
Address: 509 PUYALLUP AVE  
City,State,Zip: TACOMA, WA 98421  
Facility ID: 8785404  
Region: Southwest  
Lat/Long: 47.241018008096 / -122.4275156571  
Clean Up Siteid: 3600  
Site Status: Awaiting Cleanup  
Contaminant Name: Petroleum Products-Unspecified  
Alternate Site Names: Not reported  
Site Rank: 2 - Moderate-High Risk  
Has Institutional Control: Not reported  
Past VCP: Not reported  
Current VCP: Not reported



Map ID  
Direction  
Distance  
Elevation

MAP FINDINGS

Site

Database(s)

EDR ID Number  
EPA ID Number

**SOUTH SOUND RADIATOR (Continued)**

**S108277197**

Ground Water: Suspected  
Surface Water: Not reported  
Soil: Confirmed Above Cleanup Levels  
Sediment: Not reported  
Air: Not reported  
Bedrock: Not reported  
Responsible Unit: Southwest

**ALLSITES:**

Name: SOUTH SOUND RADIATOR  
Facility Id: 8785404

**I70**  
**WNW**  
**< 1/8**  
**0.100 mi.**  
**526 ft.**

**TACOMA BIKE**  
**309 PUYALLUP AVE**  
**TACOMA, WA 98421**  
**Site 7 of 7 in cluster I**

**WA ALLSITES** **S109824525**  
**N/A**

**Relative:**  
**Lower**  
**Actual:**  
**30 ft.**

**ALLSITES:**  
Name: TACOMA BIKE  
Facility Id: 21699

**M71**  
**West**  
**< 1/8**  
**0.105 mi.**  
**557 ft.**

**FRONTIER TRANSPORTATION COMPANY**  
**217 EAST 25TH ST**  
**TACOMA, WA 98421**  
**Site 3 of 4 in cluster M**

**WA UST** **U003354507**  
**WA ALLSITES** **N/A**

**Relative:**  
**Lower**  
**Actual:**  
**50 ft.**

**UST:**  
Name: FRONTIER TRANSPORTATION COMPANY  
Address: 217 EAST 25TH ST  
City: TACOMA  
Zip: 98421  
Facility ID: 27655611  
Site Id: 4378  
UBI: Not reported  
Phone Number: Not reported  
Decimal Latitude: 47.238971  
Decimal Longitude: -122.432534

Tank Name: 1  
Tag Number: Not reported  
Tank Status: Removed  
Tank Status Date: 08/06/1996  
Tank Install Date: 12/31/1964  
Tank Closure Date: Not reported  
Capacity Range: Not reported  
Tank Permit Expiration Date: Not reported  
Tank Upgrade Date: Not reported  
Tank Spill Prevention: Not reported  
Tank Overfill Prevention: Not reported  
Tank Material: Not reported  
Tank Construction: Not reported  
Tank Tightness Test: Not reported  
Tank Corrosion Protection: Not reported  
Tank Manifold: Not reported



Map ID  
Direction  
Distance  
Elevation

MAP FINDINGS

Site

Database(s)

EDR ID Number  
EPA ID Number

**FRONTIER TRANSPORTATION COMPANY (Continued)**

**U003354507**

Tank Release Detection: Not reported  
Tank SFC Type: Not reported  
Pipe Material: Not reported  
Pipe Construction: Not reported  
Pipe Primary Release Detection: Not reported  
Pipe Second Release Detection: Not reported  
Pipe Corrosion Protection: Not reported  
Pipe Pumping System: Not reported  
Responsible Unit: Southwest  
Dispenser/Pump SFC Type: Not reported

Name: FRONTIER TRANSPORTATION COMPANY  
Address: 217 EAST 25TH ST  
City: TACOMA  
Zip: 98421

Tank Name: 2  
Tag Number: Not reported  
Tank Status: Removed  
Tank Status Date: 08/06/1996  
Tank Install Date: 12/31/1964  
Tank Closure Date: Not reported  
Capacity Range: Not reported  
Tank Permit Expiration Date: Not reported  
Tank Upgrade Date: Not reported  
Tank Spill Prevention: Not reported  
Tank Overfill Prevention: Not reported  
Tank Material: Not reported  
Tank Construction: Not reported  
Tank Tightness Test: Not reported  
Tank Corrosion Protection: Not reported  
Tank Manifold: Not reported  
Tank Release Detection: Not reported  
Tank SFC Type: Not reported  
Pipe Material: Not reported  
Pipe Construction: Not reported  
Pipe Primary Release Detection: Not reported  
Pipe Second Release Detection: Not reported  
Pipe Corrosion Protection: Not reported  
Pipe Pumping System: Not reported  
Responsible Unit: Southwest  
Dispenser/Pump SFC Type: Not reported

**ALLSITES:**

Name: FRONTIER TRANSPORTATION COMPANY  
Facility Id: 27655611

**M72** **GOLDEN LINE RECYCLING CORP**  
**West** **217 E 25TH ST**  
**< 1/8** **TACOMA, WA 98421**  
**0.105 mi.**  
**557 ft.** **Site 4 of 4 in cluster M**

**WA ALLSITES** **S109553102**  
**N/A**

**Relative:** **ALLSITES:**  
**Lower** Name: **GOLDEN LINE RECYCLING CORP**  
**Actual:** Facility Id: **610068**  
**50 ft.**



Map ID  
Direction  
Distance  
Elevation

MAP FINDINGS

Site

Database(s)

EDR ID Number  
EPA ID Number

**P73**  
**WNW**  
**< 1/8**  
**0.108 mi.**  
**568 ft.**  
**GONZALES MOTORS**  
**301 PUYALLUP AVE**  
**TACOMA, WA 98421**  
**Site 1 of 5 in cluster P**

**WA LUST**  
**WA UST**  
**WA ICR**  
**WA ALLSITES**  
**WA CSCSL NFA**  
**U003354350**  
**N/A**

**Relative:**  
**Lower**

LUST:

**Actual:**  
**28 ft.**

Name: GONZALES MOTORS  
Address: 301 PUYALLUP AVE  
City,State,Zip: TACOMA, WA 98421  
Facility ID: 91599266  
Lust Status Type: LUST - NFA  
Cleanup Site ID: 11037  
Cleanup Unit Type: Not reported  
Process Type: Not reported  
Cleanup Unit Name: Not reported  
Response Section: Southwest  
Release Date: 10/02/1996  
Lust Date: 08/29/2012  
Region: Southwest  
Lust ID: 4374  
UST ID: 400398  
Contaminant Name: Lead  
Ground Water: Not reported  
Surface Water: Not reported  
Soil: Below Cleanup Levels  
Sediment: Not reported  
Air: Not reported  
Bedrock: Not reported  
Lat/Long: 47.24064 / -122.43074

Name: GONZALES MOTORS  
Address: 301 PUYALLUP AVE  
City,State,Zip: TACOMA, WA 98421  
Facility ID: 91599266  
Lust Status Type: LUST - NFA  
Cleanup Site ID: 11037  
Cleanup Unit Type: Not reported  
Process Type: Not reported  
Cleanup Unit Name: Not reported  
Response Section: Southwest  
Release Date: 10/02/1996  
Lust Date: 08/29/2012  
Region: Southwest  
Lust ID: 4374  
UST ID: 400398  
Contaminant Name: Petroleum-Gasoline  
Ground Water: Not reported  
Surface Water: Not reported  
Soil: Remediated-Below  
Sediment: Not reported  
Air: Not reported  
Bedrock: Not reported  
Lat/Long: 47.24064 / -122.43074

Name: GONZALES MOTORS  
Address: 301 PUYALLUP AVE  
City,State,Zip: TACOMA, WA 98421  
Facility ID: 91599266



Map ID  
Direction  
Distance  
Elevation

MAP FINDINGS

Site

Database(s)

EDR ID Number  
EPA ID Number

**GONZALES MOTORS (Continued)**

**U003354350**

Lust Status Type: LUST - NFA  
Cleanup Site ID: 11037  
Cleanup Unit Type: Not reported  
Process Type: Not reported  
Cleanup Unit Name: Not reported  
Response Section: Southwest  
Release Date: 10/02/1996  
Lust Date: 08/29/2012  
Region: Southwest  
Lust ID: 4374  
UST ID: 400398  
Contaminant Name: Benzene  
Ground Water: Not reported  
Surface Water: Not reported  
Soil: Below Cleanup Levels  
Sediment: Not reported  
Air: Not reported  
Bedrock: Not reported  
Lat/Long: 47.24064 / -122.43074

Name: GONZALES MOTORS  
Address: 301 PUYALLUP AVE  
City,State,Zip: TACOMA, WA 98421  
Facility ID: 91599266  
Lust Status Type: LUST - NFA  
Cleanup Site ID: 11037  
Cleanup Unit Type: Not reported  
Process Type: Not reported  
Cleanup Unit Name: Not reported  
Response Section: Southwest  
Release Date: 10/02/1996  
Lust Date: 08/29/2012  
Region: Southwest  
Lust ID: 4374  
UST ID: 400398  
Contaminant Name: Other Non-Halogenated Organics  
Ground Water: Not reported  
Surface Water: Not reported  
Soil: Below Cleanup Levels  
Sediment: Not reported  
Air: Not reported  
Bedrock: Not reported  
Lat/Long: 47.24064 / -122.43074

UST:  
Name: GONZALES MOTORS  
Address: 301 PUYALLUP AVE  
City: TACOMA  
Zip: 98421  
Facility ID: 91599266  
Site Id: 400398  
UBI: Not reported  
Phone Number: Not reported  
Decimal Latitude: 47.24064  
Decimal Longitude: -122.43074

Tank Name: 1



Map ID  
Direction  
Distance  
Elevation

MAP FINDINGS

Site

Database(s)

EDR ID Number  
EPA ID Number

**GONZALES MOTORS (Continued)**

**U003354350**

Tag Number: Not reported  
Tank Status: Removed  
Tank Status Date: 12/11/1996  
Tank Install Date: 01/01/1940  
Tank Closure Date: Not reported  
Capacity Range: Not reported  
Tank Permit Expiration Date: Not reported  
Tank Upgrade Date: Not reported  
Tank Spill Prevention: Not reported  
Tank Overfill Prevention: Not reported  
Tank Material: Steel  
Tank Construction: Not reported  
Tank Tightness Test: Not reported  
Tank Corrosion Protection: Not reported  
Tank Manifold: Not reported  
Tank Release Detection: Not reported  
Tank SFC Type: Not reported  
Pipe Material: Steel  
Pipe Construction: Not reported  
Pipe Primary Release Detection: Not reported  
Pipe Second Release Detection: Not reported  
Pipe Corrosion Protection: Not reported  
Pipe Pumping System: Not reported  
Responsible Unit: Southwest  
Dispenser/Pump SFC Type: Not reported

Name: GONZALES MOTORS  
Address: 301 PUYALLUP AVE  
City: TACOMA  
Zip: 98421

Tank Name: 2  
Tag Number: Not reported  
Tank Status: Removed  
Tank Status Date: 12/11/1996  
Tank Install Date: 01/01/1940  
Tank Closure Date: Not reported  
Capacity Range: Not reported  
Tank Permit Expiration Date: Not reported  
Tank Upgrade Date: Not reported  
Tank Spill Prevention: Not reported  
Tank Overfill Prevention: Not reported  
Tank Material: Steel  
Tank Construction: Not reported  
Tank Tightness Test: Not reported  
Tank Corrosion Protection: Not reported  
Tank Manifold: Not reported  
Tank Release Detection: Not reported  
Tank SFC Type: Not reported  
Pipe Material: Steel  
Pipe Construction: Not reported  
Pipe Primary Release Detection: Not reported  
Pipe Second Release Detection: Not reported  
Pipe Corrosion Protection: Not reported  
Pipe Pumping System: Not reported  
Responsible Unit: Southwest  
Dispenser/Pump SFC Type: Not reported



Map ID  
Direction  
Distance  
Elevation

MAP FINDINGS

Site

Database(s)

EDR ID Number  
EPA ID Number

**GONZALES MOTORS (Continued)**

**U003354350**

Name: GONZALES MOTORS  
Address: 301 PUYALLUP AVE  
City: TACOMA  
Zip: 98421

Tank Name: 3  
Tag Number: Not reported  
Tank Status: Removed  
Tank Status Date: 12/11/1996  
Tank Install Date: 01/01/1940  
Tank Closure Date: Not reported  
Capacity Range: Not reported  
Tank Permit Expiration Date: Not reported  
Tank Upgrade Date: Not reported  
Tank Spill Prevention: Not reported  
Tank Overfill Prevention: Not reported  
Tank Material: Steel  
Tank Construction: Not reported  
Tank Tightness Test: Not reported  
Tank Corrosion Protection: Not reported  
Tank Manifold: Not reported  
Tank Release Detection: Not reported  
Tank SFC Type: Not reported  
Pipe Material: Steel  
Pipe Construction: Not reported  
Pipe Primary Release Detection: Not reported  
Pipe Second Release Detection: Not reported  
Pipe Corrosion Protection: Not reported  
Pipe Pumping System: Not reported  
Responsible Unit: Southwest  
Dispenser/Pump SFC Type: Not reported

**ICR:**

Date Ecology Received Report: 03/17/97  
Contaminants Found at Site: Petroleum products  
Media Contaminated: Soil  
Waste Management: Tank  
Region: South Western  
Type of Report Ecology Received: Final cleanup report  
Site Register Issue: 94-49  
County Code: 27  
Contact: Not reported  
Report Title: Not reported

Date Ecology Received Report: 12/04/96  
Contaminants Found at Site: Petroleum products  
Media Contaminated: Soil  
Waste Management: Tank  
Region: South Western  
Type of Report Ecology Received: Final cleanup report  
Site Register Issue: 94-42  
County Code: 27  
Contact: Not reported  
Report Title: Not reported

**ALLSITES:**



Map ID  
Direction  
Distance  
Elevation

MAP FINDINGS

Site

Database(s)

EDR ID Number  
EPA ID Number

**GONZALES MOTORS (Continued)**

**U003354350**

Name: ART THE STUDIO  
Facility Id: 2285826

Name: GONZALES MOTORS  
Facility Id: 91599266

**CSCSL NFA:**

Name: GONZALES MOTORS  
Address: 301 PUYALLUP AVE  
City,State,Zip: TACOMA, WA 98421  
Facility/Site Id: 91599266  
CS Id: 11037  
NFA Date: 08/29/2012  
Alternate Site Names: Not reported  
NFA Reason: NFA-Initial Investigation  
Site Status: NFA  
Region: Southwest  
Contaminant Name: Benzene  
Ground Water: Not reported  
Surface Water: Not reported  
Soil: Below Cleanup Levels  
Sediment: Not reported  
Air: Not reported  
Bedrock: Not reported  
Latitude: 47.24064  
Longitude: -122.43074

Name: GONZALES MOTORS  
Address: 301 PUYALLUP AVE  
City,State,Zip: TACOMA, WA 98421  
Facility/Site Id: 91599266  
CS Id: 11037  
NFA Date: 08/29/2012  
Alternate Site Names: Not reported  
NFA Reason: NFA-Initial Investigation  
Site Status: NFA  
Region: Southwest  
Contaminant Name: Lead  
Ground Water: Not reported  
Surface Water: Not reported  
Soil: Below Cleanup Levels  
Sediment: Not reported  
Air: Not reported  
Bedrock: Not reported  
Latitude: 47.24064  
Longitude: -122.43074

Name: GONZALES MOTORS  
Address: 301 PUYALLUP AVE  
City,State,Zip: TACOMA, WA 98421  
Facility/Site Id: 91599266  
CS Id: 11037  
NFA Date: 08/29/2012  
Alternate Site Names: Not reported  
NFA Reason: NFA-Initial Investigation  
Site Status: NFA  
Region: Southwest



Map ID  
Direction  
Distance  
Elevation

MAP FINDINGS

Site

Database(s)

EDR ID Number  
EPA ID Number

**GONZALES MOTORS (Continued)**

**U003354350**

Contaminant Name: Other Non-Halogenated Organics  
Ground Water: Not reported  
Surface Water: Not reported  
Soil: Below Cleanup Levels  
Sediment: Not reported  
Air: Not reported  
Bedrock: Not reported  
Latitude: 47.24064  
Longitude: -122.43074

Name: GONZALES MOTORS  
Address: 301 PUYALLUP AVE  
City,State,Zip: TACOMA, WA 98421  
Facility/Site Id: 91599266  
CS Id: 11037  
NFA Date: 08/29/2012  
Alternate Site Names: Not reported  
NFA Reason: NFA-Initial Investigation  
Site Status: NFA  
Region: Southwest  
Contaminant Name: Petroleum-Gasoline  
Ground Water: Not reported  
Surface Water: Not reported  
Soil: Remediated-Below  
Sediment: Not reported  
Air: Not reported  
Bedrock: Not reported  
Latitude: 47.24064  
Longitude: -122.43074

**P74**  
**WNW**  
**< 1/8**  
**0.108 mi.**  
**568 ft.**

**GONZALEZ MOTORS MOTORCYCLE SLS & REPR**  
**301 PUYALLUP AVE**  
**TACOMA, WA 98421**

**EDR Hist Auto** **1014534641**  
**N/A**

**Site 2 of 5 in cluster P**

**Relative:**  
**Lower**

EDR Hist Auto

**Actual:**  
**28 ft.**

Year:	Name:	Type:
1931	GREEN SEAL SERV STA	GASOLINE AND OIL SERVICE STATIONS
1936	GREEN SEAL SERV STA	GASOLINE AND OIL SERVICE STATIONS
1974	GONZALEZ MOTORS MOTORCYCLE SLS	MOTORCYCLE DEALERS AND REPAIRERS
1978	GONZALEZ MOTORS MOTORCYCLE SLS	MOTORCYCLE DEALERS AND REPAIRERS
1983	GONZALEZ MOTORS MOTORCYCLE SLS	MOTORCYCLE DEALERS AND REPAIRERS
1988	GONZALEZ MOTORS MOTORCYCLE SIS	MOTORCYCLE DEALERS AND REPAIRERS

**P75**  
**WNW**  
**< 1/8**  
**0.110 mi.**  
**580 ft.**

**STAR TOURS**  
**224 PUYALLUP AVE**  
**TACOMA, WA 98421**

**WA ALLSITES** **S109824563**  
**N/A**

**Site 3 of 5 in cluster P**

**Relative:**  
**Lower**

ALLSITES:

**Actual:**  
**35 ft.**

Name: STAR TOURS  
Facility Id: 7722



Map ID  
Direction  
Distance  
Elevation

MAP FINDINGS

Site

Database(s)

EDR ID Number  
EPA ID Number

**Q76**  
**NNW**  
**< 1/8**  
**0.111 mi.**  
**584 ft.**  
**PACIFIC CHARTER SCHOOL**  
**2300 EAST E ST**  
**TACOMA, WA 98421**  
**Site 1 of 2 in cluster Q**

**WA UST** **U004248548**  
**N/A**

**Relative:**  
**Lower**  
**Actual:**  
**26 ft.**

UST:  
Name: PACIFIC CHARTER SCHOOL  
Address: 2300 EAST E ST  
City: TACOMA  
Zip: 98421  
Facility ID: 1893  
Site Id: 620249  
UBI: Not reported  
Phone Number: Not reported  
Decimal Latitude: 47.2413193691787  
Decimal Longitude: -122.428379009514

Tank Name: 2  
Tag Number: Not reported  
Tank Status: Removed  
Tank Status Date: 07/21/2015  
Tank Install Date: Not reported  
Tank Closure Date: 10/28/2015  
Capacity Range: Not reported  
Tank Permit Expiration Date: Not reported  
Tank Upgrade Date: Not reported  
Tank Spill Prevention: Not reported  
Tank Overfill Prevention: Not reported  
Tank Material: Not reported  
Tank Construction: Not reported  
Tank Tightness Test: Not reported  
Tank Corrosion Protection: Not reported  
Tank Manifold: Not reported  
Tank Release Detection: Not reported  
Tank SFC Type: Not reported  
Pipe Material: Not reported  
Pipe Construction: Not reported  
Pipe Primary Release Detection: Not reported  
Pipe Second Release Detection: Not reported  
Pipe Corrosion Protection: Not reported  
Pipe Pumping System: Not reported  
Responsible Unit: Southwest  
Dispenser/Pump SFC Type: Not reported

**Q77**  
**NNW**  
**< 1/8**  
**0.111 mi.**  
**584 ft.**  
**PACIFIC CHARTER SCHOOL**  
**2300 EAST E ST**  
**TACOMA, WA 98421**  
**Site 2 of 2 in cluster Q**

**WA LUST** **S121969951**  
**WA ALLSITES** **N/A**  
**WA CSCSL NFA**

**Relative:**  
**Lower**  
**Actual:**  
**26 ft.**

LUST:  
Name: PACIFIC CHARTER SCHOOL  
Address: 2300 EAST E ST  
City,State,Zip: TACOMA, WA 98421  
Facility ID: 1893  
Lust Status Type: LUST - NFA  
Cleanup Site ID: 14981  
Cleanup Unit Type: Not reported  
Process Type: Not reported



Map ID  
Direction  
Distance  
Elevation

MAP FINDINGS

Site

Database(s)

EDR ID Number  
EPA ID Number

**PACIFIC CHARTER SCHOOL (Continued)**

**S121969951**

Cleanup Unit Name: Not reported  
Response Section: Southwest  
Release Date: 10/22/2015  
Lust Date: 05/20/2019  
Region: Southwest  
Lust ID: 8097  
UST ID: 620249  
Contaminant Name: Benzene  
Ground Water: Not reported  
Surface Water: Not reported  
Soil: Remediated-Below  
Sediment: Not reported  
Air: Not reported  
Bedrock: Not reported  
Lat/Long: 47.2413193 / -122.42837

Name: PACIFIC CHARTER SCHOOL  
Address: 2300 EAST E ST  
City,State,Zip: TACOMA, WA 98421  
Facility ID: 1893  
Lust Status Type: LUST - NFA  
Cleanup Site ID: 14981  
Cleanup Unit Type: Not reported  
Process Type: Not reported  
Cleanup Unit Name: Not reported  
Response Section: Southwest  
Release Date: 10/22/2015  
Lust Date: 05/20/2019  
Region: Southwest  
Lust ID: 8097  
UST ID: 620249  
Contaminant Name: Petroleum-Gasoline  
Ground Water: Not reported  
Surface Water: Not reported  
Soil: Remediated-Below  
Sediment: Not reported  
Air: Not reported  
Bedrock: Not reported  
Lat/Long: 47.2413193 / -122.42837

**ALLSITES:**

Name: PACIFIC CHARTER SCHOOL  
Facility Id: 1893

**CSCSL NFA:**

Name: PACIFIC CHARTER SCHOOL  
Address: 2300 EAST E ST  
City,State,Zip: TACOMA, WA 98421  
Facility/Site Id: 1893  
CS Id: 14981  
NFA Date: 05/20/2019  
Alternate Site Names: Not reported  
NFA Reason: NFA-Independent Cleanup Reviewed by Ecology  
Site Status: NFA  
Region: Southwest  
Contaminant Name: Benzene



Map ID  
Direction  
Distance  
Elevation

MAP FINDINGS

Site

Database(s)

EDR ID Number  
EPA ID Number

**PACIFIC CHARTER SCHOOL (Continued)**

**S121969951**

Ground Water: Not reported  
Surface Water: Not reported  
Soil: Remediated-Below  
Sediment: Not reported  
Air: Not reported  
Bedrock: Not reported  
Latitude: 47.241319369  
Longitude: -122.42837901  
  
Name: PACIFIC CHARTER SCHOOL  
Address: 2300 EAST E ST  
City,State,Zip: TACOMA, WA 98421  
Facility/Site Id: 1893  
CS Id: 14981  
NFA Date: 05/20/2019  
Alternate Site Names: Not reported  
NFA Reason: NFA-Independent Cleanup Reviewed by Ecology  
Site Status: NFA  
Region: Southwest  
Contaminant Name: Petroleum-Gasoline  
Ground Water: Not reported  
Surface Water: Not reported  
Soil: Remediated-Below  
Sediment: Not reported  
Air: Not reported  
Bedrock: Not reported  
Latitude: 47.241319369  
Longitude: -122.42837901

**78**  
**WSW**  
**< 1/8**  
**0.115 mi.**  
**609 ft.**

**AT&T WIRELESS TACOMA DOME**  
**222 E 26TH ST**  
**TACOMA, WA 98421**

**WA ALLSITES** **1007728272**  
**FINDS** **N/A**

**Relative:**  
**Higher**  
**Actual:**  
**70 ft.**

**ALLSITES:**  
Name: AT&T WIRELESS TACOMA DOME  
Facility Id: 1248033

**FINDS:**  
Registry ID: 110018849353

Click Here:

Environmental Interest/Information System:

Washington Facility / Site Identification System (WA-FSIS) provides a means to query and display data maintained by the Washington Department of Ecology. This system contains key information for each facility/site that is currently, or has been, of interest to the Air Quality, Dam Safety, Hazardous Waste, Toxics Cleanup, and Water Quality Programs.

Click this hyperlink while viewing on your computer to access additional FINDS: detail in the EDR Site Report.



Map ID  
Direction  
Distance  
Elevation

MAP FINDINGS

EDR ID Number  
EPA ID Number

N79  
NW  
< 1/8  
0.123 mi.  
647 ft.

**INDUSTRIAL RUBBER & SUPPLY TACOMA**  
**2307 E D ST**  
**TACOMA, WA 98421**

**Site 4 of 4 in cluster N**

**WA ALLSITES**  
**RCRA NonGen / NLR**  
**FINDS**  
**ECHO**

**1004793951**  
**WAD988475208**

**Relative:**  
**Lower**  
**Actual:**  
**24 ft.**

ALLSITES:

Name:

INDUSTRIAL RUBBER & SUPPLY TACOMA

Facility Id:

7529359

RCRA Listings:

Date Form Received by Agency:

2002-02-12 00:00:00.0

Handler Name:

INDUSTRIAL RUBBER & SUPPLY TACOMA

Handler Address:

2307 E D ST

Handler City,State,Zip:

TACOMA, WA 98421

EPA ID:

WAD988475208

Contact Name:

RICK STEFFENSEN

Contact Address:

2105 E 51ST

Contact City,State,Zip:

FIFE, WA 98445

Contact Telephone:

253-922-1148

Contact Fax:

Not reported

Contact Email:

Not reported

Contact Title:

Not reported

EPA Region:

10

Land Type:

Other

Federal Waste Generator Description:

Not a generator, verified

Non-Notifier:

Not reported

Biennial Report Cycle:

Not reported

Accessibility:

Not reported

Active Site Indicator:

Not reported

State District Owner:

WA

State District:

SWRO

Mailing Address:

2105 E 51ST AVE E

Mailing City,State,Zip:

FIFE, WA 98424

Owner Name:

SECURITY CAPITOL

Owner Type:

Private

Operator Name:

STEFFENSEN, RICK

Operator Type:

Private

Short-Term Generator Activity:

No

Importer Activity:

No

Mixed Waste Generator:

No

Transporter Activity:

No

Transfer Facility Activity:

No

Recycler Activity with Storage:

No

Small Quantity On-Site Burner Exemption:

No

Smelting Melting and Refining Furnace Exemption:

No

Underground Injection Control:

No

Off-Site Waste Receipt:

No

Universal Waste Indicator:

No

Universal Waste Destination Facility:

No

Federal Universal Waste:

No

Active Site Fed-Reg Treatment Storage and Disposal Facility:

Not reported

Active Site Converter Treatment storage and Disposal Facility:

Not reported

Active Site State-Reg Treatment Storage and Disposal Facility:

Not reported

Active Site State-Reg Handler:

---

Federal Facility Indicator:

Not reported

Hazardous Secondary Material Indicator:

NN

Sub-Part K Indicator:

Not reported

Commercial TSD Indicator:

No



Map ID  
Direction  
Distance  
Elevation

MAP FINDINGS

Site

Database(s)

EDR ID Number  
EPA ID Number

**INDUSTRIAL RUBBER & SUPPLY TACOMA (Continued)**

**1004793951**

Treatment Storage and Disposal Type:	Not reported
2018 GPRA Permit Baseline:	Not on the Baseline
2018 GPRA Renewals Baseline:	Not on the Baseline
Permit Renewals Workload Universe:	Not reported
Permit Workload Universe:	Not reported
Permit Progress Universe:	Not reported
Post-Closure Workload Universe:	Not reported
Closure Workload Universe:	Not reported
202 GPRA Corrective Action Baseline:	No
Corrective Action Workload Universe:	No
Subject to Corrective Action Universe:	No
Non-TSDFs Where RCRA CA has Been Imposed Universe:	No
TSDFs Potentially Subject to CA Under 3004 (u)/(v) Universe:	No
TSDFs Only Subject to CA under Discretionary Auth Universe:	No
Corrective Action Priority Ranking:	No NCAPS ranking
Environmental Control Indicator:	No
Institutional Control Indicator:	No
Human Exposure Controls Indicator:	N/A
Groundwater Controls Indicator:	N/A
Operating TSDF Universe:	Not reported
Full Enforcement Universe:	Not reported
Significant Non-Complier Universe:	No
Unaddressed Significant Non-Complier Universe:	No
Addressed Significant Non-Complier Universe:	No
Significant Non-Complier With a Compliance Schedule Universe:	No
Financial Assurance Required:	Not reported
Handler Date of Last Change:	2018-05-09 16:45:02.0
Recognized Trader-Importer:	No
Recognized Trader-Exporter:	No
Importer of Spent Lead Acid Batteries:	No
Exporter of Spent Lead Acid Batteries:	No
Recycler Activity Without Storage:	No
Manifest Broker:	No
Sub-Part P Indicator:	Not reported

**Handler - Owner Operator:**

Owner/Operator Indicator:	Owner
Owner/Operator Name:	SECURITY CAPITOL
Legal Status:	Private
Date Became Current:	Not reported
Date Ended Current:	Not reported
Owner/Operator Address:	2307 E D ST
Owner/Operator City,State,Zip:	TACOMA, WA 98421
Owner/Operator Telephone:	253-272-3244
Owner/Operator Telephone Ext:	Not reported
Owner/Operator Fax:	Not reported
Owner/Operator Email:	Not reported

Owner/Operator Indicator:	Operator
Owner/Operator Name:	STEFFENSEN, RICK
Legal Status:	Private
Date Became Current:	Not reported
Date Ended Current:	Not reported
Owner/Operator Address:	2307 E D ST
Owner/Operator City,State,Zip:	TACOMA, WA 98421
Owner/Operator Telephone:	253-272-3244



Map ID  
Direction  
Distance  
Elevation

MAP FINDINGS

Site

Database(s)

EDR ID Number  
EPA ID Number

**INDUSTRIAL RUBBER & SUPPLY TACOMA (Continued)**

**1004793951**

Owner/Operator Telephone Ext:	Not reported
Owner/Operator Fax:	Not reported
Owner/Operator Email:	Not reported
Owner/Operator Indicator:	Owner
Owner/Operator Name:	INDUSTRIAL RUBBER SUPPLY TACOMA
Legal Status:	Private
Date Became Current:	Not reported
Date Ended Current:	Not reported
Owner/Operator Address:	2307 E D ST
Owner/Operator City,State,Zip:	TACOMA, WA 98421
Owner/Operator Telephone:	000-000-0000
Owner/Operator Telephone Ext:	Not reported
Owner/Operator Fax:	Not reported
Owner/Operator Email:	Not reported
Owner/Operator Indicator:	Operator
Owner/Operator Name:	INDUSTRIAL RUBBER SUPPLY TACOMA
Legal Status:	Private
Date Became Current:	Not reported
Date Ended Current:	Not reported
Owner/Operator Address:	2307 E D ST
Owner/Operator City,State,Zip:	TACOMA, WA 98421
Owner/Operator Telephone:	000-000-0000
Owner/Operator Telephone Ext:	Not reported
Owner/Operator Fax:	Not reported
Owner/Operator Email:	Not reported
Owner/Operator Indicator:	Operator
Owner/Operator Name:	STEFFENSEN, RICK
Legal Status:	Private
Date Became Current:	Not reported
Date Ended Current:	Not reported
Owner/Operator Address:	2307 E D ST
Owner/Operator City,State,Zip:	TACOMA, WA 98421
Owner/Operator Telephone:	253-272-3244
Owner/Operator Telephone Ext:	Not reported
Owner/Operator Fax:	Not reported
Owner/Operator Email:	Not reported
Owner/Operator Indicator:	Owner
Owner/Operator Name:	SECURITY CAPITOL
Legal Status:	Private
Date Became Current:	Not reported
Date Ended Current:	Not reported
Owner/Operator Address:	2307 E D ST
Owner/Operator City,State,Zip:	TACOMA, WA 98421
Owner/Operator Telephone:	253-272-3244
Owner/Operator Telephone Ext:	Not reported
Owner/Operator Fax:	Not reported
Owner/Operator Email:	Not reported
Owner/Operator Indicator:	Operator
Owner/Operator Name:	STEFFENSEN, RICK
Legal Status:	Private
Date Became Current:	Not reported
Date Ended Current:	Not reported



Map ID  
Direction  
Distance  
Elevation

MAP FINDINGS

Site

Database(s)

EDR ID Number  
EPA ID Number

**INDUSTRIAL RUBBER & SUPPLY TACOMA (Continued)**

**1004793951**

Owner/Operator Address: 2307 E D ST  
Owner/Operator City,State,Zip: TACOMA, WA 98421  
Owner/Operator Telephone: 253-272-3244  
Owner/Operator Telephone Ext: Not reported  
Owner/Operator Fax: Not reported  
Owner/Operator Email: Not reported

Owner/Operator Indicator: Owner  
Owner/Operator Name: SECURITY CAPITOL  
Legal Status: Private  
Date Became Current: Not reported  
Date Ended Current: Not reported  
Owner/Operator Address: 2307 E D ST  
Owner/Operator City,State,Zip: TACOMA, WA 98421  
Owner/Operator Telephone: 253-272-3244  
Owner/Operator Telephone Ext: Not reported  
Owner/Operator Fax: Not reported  
Owner/Operator Email: Not reported

Owner/Operator Indicator: Owner  
Owner/Operator Name: INDUSTRIAL RUBBER SUPPLY TACOMA  
Legal Status: Private  
Date Became Current: Not reported  
Date Ended Current: Not reported  
Owner/Operator Address: 2307 E D ST  
Owner/Operator City,State,Zip: TACOMA, WA 98421  
Owner/Operator Telephone: 000-000-0000  
Owner/Operator Telephone Ext: Not reported  
Owner/Operator Fax: Not reported  
Owner/Operator Email: Not reported

Owner/Operator Indicator: Operator  
Owner/Operator Name: STEFFENSEN, RICK  
Legal Status: Private  
Date Became Current: Not reported  
Date Ended Current: Not reported  
Owner/Operator Address: 2307 E D ST  
Owner/Operator City,State,Zip: TACOMA, WA 98421  
Owner/Operator Telephone: 253-272-3244  
Owner/Operator Telephone Ext: Not reported  
Owner/Operator Fax: Not reported  
Owner/Operator Email: Not reported

Owner/Operator Indicator: Operator  
Owner/Operator Name: SECURITY CAPITOL  
Legal Status: Private  
Date Became Current: Not reported  
Date Ended Current: Not reported  
Owner/Operator Address: 2307 E D ST  
Owner/Operator City,State,Zip: TACOMA, WA 98421  
Owner/Operator Telephone: 253-272-3244  
Owner/Operator Telephone Ext: Not reported  
Owner/Operator Fax: Not reported  
Owner/Operator Email: Not reported

Owner/Operator Indicator: Operator  
Owner/Operator Name: RICK S



Map ID  
Direction  
Distance  
Elevation

MAP FINDINGS

Site

Database(s)

EDR ID Number  
EPA ID Number

**INDUSTRIAL RUBBER & SUPPLY TACOMA (Continued)**

**1004793951**

Legal Status: Private  
Date Became Current: 1996-08-08 00:00:00.  
Date Ended Current: Not reported  
Owner/Operator Address: 2307 E D ST  
Owner/Operator City,State,Zip: TACOMA, WA 98421-1402  
Owner/Operator Telephone: 253-272-3244  
Owner/Operator Telephone Ext: Not reported  
Owner/Operator Fax: Not reported  
Owner/Operator Email: Not reported

Owner/Operator Indicator: Operator  
Owner/Operator Name: STEFFENSEN, RICK  
Legal Status: Private  
Date Became Current: Not reported  
Date Ended Current: Not reported  
Owner/Operator Address: 2307 E D ST  
Owner/Operator City,State,Zip: TACOMA, WA 98421  
Owner/Operator Telephone: 253-272-3244  
Owner/Operator Telephone Ext: Not reported  
Owner/Operator Fax: Not reported  
Owner/Operator Email: Not reported

Owner/Operator Indicator: Owner  
Owner/Operator Name: SECURITY CAPITOL  
Legal Status: Private  
Date Became Current: 1997-05-29 00:00:00.  
Date Ended Current: Not reported  
Owner/Operator Address: 2307 E D ST  
Owner/Operator City,State,Zip: TACOMA, WA 98421  
Owner/Operator Telephone: 253-272-3244  
Owner/Operator Telephone Ext: Not reported  
Owner/Operator Fax: Not reported  
Owner/Operator Email: Not reported

Owner/Operator Indicator: Owner  
Owner/Operator Name: SECURITY CAPITOL  
Legal Status: Private  
Date Became Current: Not reported  
Date Ended Current: Not reported  
Owner/Operator Address: 2307 E D ST  
Owner/Operator City,State,Zip: TACOMA, WA 98421  
Owner/Operator Telephone: 253-272-3244  
Owner/Operator Telephone Ext: Not reported  
Owner/Operator Fax: Not reported  
Owner/Operator Email: Not reported

Owner/Operator Indicator: Owner  
Owner/Operator Name: SECURITY CAPITOL  
Legal Status: Private  
Date Became Current: 1997-05-29 00:00:00.  
Date Ended Current: Not reported  
Owner/Operator Address: 2307 E D ST  
Owner/Operator City,State,Zip: TACOMA, WA 98421  
Owner/Operator Telephone: 253-272-3244  
Owner/Operator Telephone Ext: Not reported  
Owner/Operator Fax: Not reported  
Owner/Operator Email: Not reported



Map ID  
Direction  
Distance  
Elevation

MAP FINDINGS

Site

Database(s)

EDR ID Number  
EPA ID Number

**INDUSTRIAL RUBBER & SUPPLY TACOMA (Continued)**

**1004793951**

Owner/Operator Indicator:	Owner
Owner/Operator Name:	SECURITY CAPITOL
Legal Status:	Private
Date Became Current:	1997-05-29 00:00:00.
Date Ended Current:	Not reported
Owner/Operator Address:	2307 E D ST
Owner/Operator City,State,Zip:	TACOMA, WA 98421
Owner/Operator Telephone:	253-272-3244
Owner/Operator Telephone Ext:	Not reported
Owner/Operator Fax:	Not reported
Owner/Operator Email:	Not reported
Owner/Operator Indicator:	Owner
Owner/Operator Name:	INDUSTRIAL RUBBER SUPPLY TACOMA
Legal Status:	Private
Date Became Current:	Not reported
Date Ended Current:	Not reported
Owner/Operator Address:	2307 E D ST
Owner/Operator City,State,Zip:	TACOMA, WA 98421
Owner/Operator Telephone:	000-000-0000
Owner/Operator Telephone Ext:	Not reported
Owner/Operator Fax:	Not reported
Owner/Operator Email:	Not reported
Owner/Operator Indicator:	Operator
Owner/Operator Name:	INDUSTRIAL RUBBER SUPPLY TACOMA
Legal Status:	Private
Date Became Current:	Not reported
Date Ended Current:	Not reported
Owner/Operator Address:	2307 E D ST
Owner/Operator City,State,Zip:	TACOMA, WA 98421
Owner/Operator Telephone:	000-000-0000
Owner/Operator Telephone Ext:	Not reported
Owner/Operator Fax:	Not reported
Owner/Operator Email:	Not reported
Owner/Operator Indicator:	Owner
Owner/Operator Name:	INDUSTRIAL RUBBER SUPPLY TACOMA
Legal Status:	Private
Date Became Current:	Not reported
Date Ended Current:	Not reported
Owner/Operator Address:	2307 E D ST
Owner/Operator City,State,Zip:	TACOMA, WA 98421
Owner/Operator Telephone:	000-000-0000
Owner/Operator Telephone Ext:	Not reported
Owner/Operator Fax:	Not reported
Owner/Operator Email:	Not reported
Owner/Operator Indicator:	Owner
Owner/Operator Name:	SECURITY CAPITOL
Legal Status:	Private
Date Became Current:	Not reported
Date Ended Current:	Not reported
Owner/Operator Address:	2307 E D ST
Owner/Operator City,State,Zip:	TACOMA, WA 98421
Owner/Operator Telephone:	253-272-3244
Owner/Operator Telephone Ext:	Not reported



Map ID  
Direction  
Distance  
Elevation

MAP FINDINGS

Site

Database(s)

EDR ID Number  
EPA ID Number

**INDUSTRIAL RUBBER & SUPPLY TACOMA (Continued)**

**1004793951**

Owner/Operator Fax: Not reported  
Owner/Operator Email: Not reported

Owner/Operator Indicator: Operator  
Owner/Operator Name: STEFFENSEN, RICK  
Legal Status: Private  
Date Became Current: Not reported  
Date Ended Current: Not reported  
Owner/Operator Address: 2307 E D ST  
Owner/Operator City,State,Zip: TACOMA, WA 98421  
Owner/Operator Telephone: 253-272-3244  
Owner/Operator Telephone Ext: Not reported  
Owner/Operator Fax: Not reported  
Owner/Operator Email: Not reported

Owner/Operator Indicator: Owner  
Owner/Operator Name: SECURITY CAPITOL  
Legal Status: Private  
Date Became Current: 1997-05-29 00:00:00.  
Date Ended Current: Not reported  
Owner/Operator Address: 2307 E D ST  
Owner/Operator City,State,Zip: TACOMA, WA 98421  
Owner/Operator Telephone: 253-272-3244  
Owner/Operator Telephone Ext: Not reported  
Owner/Operator Fax: Not reported  
Owner/Operator Email: Not reported

Owner/Operator Indicator: Owner  
Owner/Operator Name: SECURITY CAPITOL  
Legal Status: Private  
Date Became Current: 1997-05-29 00:00:00.  
Date Ended Current: Not reported  
Owner/Operator Address: 2307 E D ST  
Owner/Operator City,State,Zip: TACOMA, WA 98421  
Owner/Operator Telephone: 253-272-3244  
Owner/Operator Telephone Ext: Not reported  
Owner/Operator Fax: Not reported  
Owner/Operator Email: Not reported

Owner/Operator Indicator: Owner  
Owner/Operator Name: INDUSTRIAL RUBBER SUPPLY TACOMA  
Legal Status: Private  
Date Became Current: Not reported  
Date Ended Current: Not reported  
Owner/Operator Address: 2307 E D ST  
Owner/Operator City,State,Zip: TACOMA, WA 98421  
Owner/Operator Telephone: 000-000-0000  
Owner/Operator Telephone Ext: Not reported  
Owner/Operator Fax: Not reported  
Owner/Operator Email: Not reported

Owner/Operator Indicator: Owner  
Owner/Operator Name: SECURITY CAPITOL  
Legal Status: Private  
Date Became Current: 1997-05-29 00:00:00.  
Date Ended Current: Not reported  
Owner/Operator Address: 2307 E D ST



Map ID  
Direction  
Distance  
Elevation

MAP FINDINGS

Site

Database(s)

EDR ID Number  
EPA ID Number

**INDUSTRIAL RUBBER & SUPPLY TACOMA (Continued)**

**1004793951**

Owner/Operator City,State,Zip:	TACOMA, WA 98421
Owner/Operator Telephone:	253-272-3244
Owner/Operator Telephone Ext:	Not reported
Owner/Operator Fax:	Not reported
Owner/Operator Email:	Not reported
Owner/Operator Indicator:	Owner
Owner/Operator Name:	SECURITY CAPITOL
Legal Status:	Private
Date Became Current:	Not reported
Date Ended Current:	Not reported
Owner/Operator Address:	2307 E D ST
Owner/Operator City,State,Zip:	TACOMA, WA 98421
Owner/Operator Telephone:	253-272-3244
Owner/Operator Telephone Ext:	Not reported
Owner/Operator Fax:	Not reported
Owner/Operator Email:	Not reported
Owner/Operator Indicator:	Owner
Owner/Operator Name:	SECURITY CAPITOL
Legal Status:	Private
Date Became Current:	1997-05-29 00:00:00.
Date Ended Current:	Not reported
Owner/Operator Address:	2307 E D ST
Owner/Operator City,State,Zip:	TACOMA, WA 98421
Owner/Operator Telephone:	253-272-3244
Owner/Operator Telephone Ext:	Not reported
Owner/Operator Fax:	Not reported
Owner/Operator Email:	Not reported
Owner/Operator Indicator:	Operator
Owner/Operator Name:	INDUSTRIAL RUBBER SUPPLY TACOMA
Legal Status:	Private
Date Became Current:	Not reported
Date Ended Current:	Not reported
Owner/Operator Address:	2307 E D ST
Owner/Operator City,State,Zip:	TACOMA, WA 98421
Owner/Operator Telephone:	000-000-0000
Owner/Operator Telephone Ext:	Not reported
Owner/Operator Fax:	Not reported
Owner/Operator Email:	Not reported
Owner/Operator Indicator:	Owner
Owner/Operator Name:	INDUSTRIAL RUBBER SUPPLY TACOMA
Legal Status:	Private
Date Became Current:	Not reported
Date Ended Current:	Not reported
Owner/Operator Address:	2307 E D ST
Owner/Operator City,State,Zip:	TACOMA, WA 98421
Owner/Operator Telephone:	000-000-0000
Owner/Operator Telephone Ext:	Not reported
Owner/Operator Fax:	Not reported
Owner/Operator Email:	Not reported
Owner/Operator Indicator:	Operator
Owner/Operator Name:	STEFFENSEN, RICK
Legal Status:	Private



Map ID  
Direction  
Distance  
Elevation

MAP FINDINGS

Site

Database(s)

EDR ID Number  
EPA ID Number

**INDUSTRIAL RUBBER & SUPPLY TACOMA (Continued)**

**1004793951**

Date Became Current: Not reported  
Date Ended Current: Not reported  
Owner/Operator Address: 2307 E D ST  
Owner/Operator City,State,Zip: TACOMA, WA 98421  
Owner/Operator Telephone: 253-272-3244  
Owner/Operator Telephone Ext: Not reported  
Owner/Operator Fax: Not reported  
Owner/Operator Email: Not reported

Owner/Operator Indicator: Owner  
Owner/Operator Name: SECURITY CAPITO S  
Legal Status: Private  
Date Became Current: 1997-05-29 00:00:00.  
Date Ended Current: Not reported  
Owner/Operator Address: 2307 E D ST  
Owner/Operator City,State,Zip: TACOMA, WA 98421  
Owner/Operator Telephone: 253-272-3244  
Owner/Operator Telephone Ext: Not reported  
Owner/Operator Fax: Not reported  
Owner/Operator Email: Not reported

Owner/Operator Indicator: Owner  
Owner/Operator Name: SECURITY CAPITOL  
Legal Status: Private  
Date Became Current: Not reported  
Date Ended Current: Not reported  
Owner/Operator Address: 2307 E D ST  
Owner/Operator City,State,Zip: TACOMA, WA 98421  
Owner/Operator Telephone: 253-272-3244  
Owner/Operator Telephone Ext: Not reported  
Owner/Operator Fax: Not reported  
Owner/Operator Email: Not reported

Owner/Operator Indicator: Owner  
Owner/Operator Name: SECURITY CAPITOL  
Legal Status: Private  
Date Became Current: Not reported  
Date Ended Current: Not reported  
Owner/Operator Address: 2307 E D ST  
Owner/Operator City,State,Zip: TACOMA, WA 98421  
Owner/Operator Telephone: 253-272-3244  
Owner/Operator Telephone Ext: Not reported  
Owner/Operator Fax: Not reported  
Owner/Operator Email: Not reported

Historic Generators:  
Receive Date: 2002-02-11 00:00:00.0  
Handler Name: INDUSTRIAL RUBBER & SUPPLY TACOMA  
Federal Waste Generator Description: Not a generator, verified  
State District Owner: WA  
Large Quantity Handler of Universal Waste: No  
Recognized Trader Importer: No  
Recognized Trader Exporter: No  
Spent Lead Acid Battery Importer: No  
Spent Lead Acid Battery Exporter: No  
Current Record: No  
Non Storage Recycler Activity: Not reported



Map ID  
Direction  
Distance  
Elevation

MAP FINDINGS

Site

Database(s)

EDR ID Number  
EPA ID Number

**INDUSTRIAL RUBBER & SUPPLY TACOMA (Continued)**

**1004793951**

Electronic Manifest Broker:	Not reported
Receive Date:	2002-02-11 00:00:00.0
Handler Name:	INDUSTRIAL RUBBER & SUPPLY TACOMA
Federal Waste Generator Description:	Not a generator, verified
State District Owner:	WA
Large Quantity Handler of Universal Waste:	No
Recognized Trader Importer:	No
Recognized Trader Exporter:	No
Spent Lead Acid Battery Importer:	No
Spent Lead Acid Battery Exporter:	No
Current Record:	No
Non Storage Recycler Activity:	Not reported
Electronic Manifest Broker:	Not reported
Receive Date:	2002-02-12 00:00:00.0
Handler Name:	INDUSTRIAL RUBBER & SUPPLY TACOMA
Federal Waste Generator Description:	Not a generator, verified
State District Owner:	WA
Large Quantity Handler of Universal Waste:	No
Recognized Trader Importer:	No
Recognized Trader Exporter:	No
Spent Lead Acid Battery Importer:	No
Spent Lead Acid Battery Exporter:	No
Current Record:	Yes
Non Storage Recycler Activity:	Not reported
Electronic Manifest Broker:	Not reported
Receive Date:	1993-12-31 00:00:00.0
Handler Name:	INDUSTRIAL RUBBER & SUPPLY TACOMA
Federal Waste Generator Description:	Large Quantity Generator
State District Owner:	WA
Large Quantity Handler of Universal Waste:	No
Recognized Trader Importer:	No
Recognized Trader Exporter:	No
Spent Lead Acid Battery Importer:	No
Spent Lead Acid Battery Exporter:	No
Current Record:	No
Non Storage Recycler Activity:	Not reported
Electronic Manifest Broker:	Not reported
Receive Date:	1995-01-01 00:00:00.0
Handler Name:	INDUSTRIAL RUBBER & SUPPLY TACOMA
Federal Waste Generator Description:	Not a generator, verified
State District Owner:	WA
Large Quantity Handler of Universal Waste:	No
Recognized Trader Importer:	No
Recognized Trader Exporter:	No
Spent Lead Acid Battery Importer:	No
Spent Lead Acid Battery Exporter:	No
Current Record:	No
Non Storage Recycler Activity:	Not reported
Electronic Manifest Broker:	Not reported
Receive Date:	1996-03-05 00:00:00.0
Handler Name:	INDUSTRIAL RUBBER & SUPPLY TACOMA
Federal Waste Generator Description:	Conditionally Exempt Small Quantity Generator



Map ID  
Direction  
Distance  
Elevation

MAP FINDINGS

Site

Database(s)

EDR ID Number  
EPA ID Number

**INDUSTRIAL RUBBER & SUPPLY TACOMA (Continued)**

**1004793951**

State District Owner:	WA
Large Quantity Handler of Universal Waste:	No
Recognized Trader Importer:	No
Recognized Trader Exporter:	No
Spent Lead Acid Battery Importer:	No
Spent Lead Acid Battery Exporter:	No
Current Record:	No
Non Storage Recycler Activity:	Not reported
Electronic Manifest Broker:	Not reported
Receive Date:	1997-05-29 00:00:00.0
Handler Name:	INDUSTRIAL RUBBER & SUPPLY TACOMA
Federal Waste Generator Description:	Conditionally Exempt Small Quantity Generator
State District Owner:	WA
Large Quantity Handler of Universal Waste:	No
Recognized Trader Importer:	No
Recognized Trader Exporter:	No
Spent Lead Acid Battery Importer:	No
Spent Lead Acid Battery Exporter:	No
Current Record:	No
Non Storage Recycler Activity:	Not reported
Electronic Manifest Broker:	Not reported
Receive Date:	1998-03-12 00:00:00.0
Handler Name:	INDUSTRIAL RUBBER & SUPPLY TACOMA
Federal Waste Generator Description:	Conditionally Exempt Small Quantity Generator
State District Owner:	WA
Large Quantity Handler of Universal Waste:	No
Recognized Trader Importer:	No
Recognized Trader Exporter:	No
Spent Lead Acid Battery Importer:	No
Spent Lead Acid Battery Exporter:	No
Current Record:	No
Non Storage Recycler Activity:	Not reported
Electronic Manifest Broker:	Not reported
Receive Date:	1998-12-31 00:00:00.0
Handler Name:	INDUSTRIAL RUBBER & SUPPLY TACOMA
Federal Waste Generator Description:	Conditionally Exempt Small Quantity Generator
State District Owner:	WA
Large Quantity Handler of Universal Waste:	No
Recognized Trader Importer:	No
Recognized Trader Exporter:	No
Spent Lead Acid Battery Importer:	No
Spent Lead Acid Battery Exporter:	No
Current Record:	No
Non Storage Recycler Activity:	Not reported
Electronic Manifest Broker:	Not reported
Receive Date:	2000-03-16 00:00:00.0
Handler Name:	INDUSTRIAL RUBBER & SUPPLY TACOMA
Federal Waste Generator Description:	Not a generator, verified
State District Owner:	WA
Large Quantity Handler of Universal Waste:	No
Recognized Trader Importer:	No
Recognized Trader Exporter:	No
Spent Lead Acid Battery Importer:	No



Map ID  
Direction  
Distance  
Elevation

MAP FINDINGS

Site

Database(s)

EDR ID Number  
EPA ID Number

**INDUSTRIAL RUBBER & SUPPLY TACOMA (Continued)**

**1004793951**

Spent Lead Acid Battery Exporter:	No
Current Record:	No
Non Storage Recycler Activity:	Not reported
Electronic Manifest Broker:	Not reported
Receive Date:	2001-02-21 00:00:00.0
Handler Name:	INDUSTRIAL RUBBER & SUPPLY TACOMA
Federal Waste Generator Description:	Conditionally Exempt Small Quantity Generator
State District Owner:	WA
Large Quantity Handler of Universal Waste:	No
Recognized Trader Importer:	No
Recognized Trader Exporter:	No
Spent Lead Acid Battery Importer:	No
Spent Lead Acid Battery Exporter:	No
Current Record:	No
Non Storage Recycler Activity:	Not reported
Electronic Manifest Broker:	Not reported
Receive Date:	2002-02-11 00:00:00.0
Handler Name:	INDUSTRIAL RUBBER & SUPPLY TACOMA
Federal Waste Generator Description:	Not a generator, verified
State District Owner:	WA
Large Quantity Handler of Universal Waste:	No
Recognized Trader Importer:	No
Recognized Trader Exporter:	No
Spent Lead Acid Battery Importer:	No
Spent Lead Acid Battery Exporter:	No
Current Record:	No
Non Storage Recycler Activity:	Not reported
Electronic Manifest Broker:	Not reported

List of NAICS Codes and Descriptions:

NAICS Code:	315299
NAICS Description:	ALL OTHER CUT AND SEW APPAREL MANUFACTURING

Facility Has Received Notices of Violation:

No Violations Found:

Evaluation Action Summary:

No Evaluations Found:

FINDS:

Registry ID: 110005354213

Click Here:

Environmental Interest/Information System:

RCRAInfo is a national information system that supports the Resource Conservation and Recovery Act (RCRA) program through the tracking of events and activities related to facilities that generate, transport, and treat, store, or dispose of hazardous waste. RCRAInfo allows RCRA program staff to track the notification, permit, compliance, and corrective action activities required under RCRA.



Map ID  
Direction  
Distance  
Elevation

MAP FINDINGS

Site

Database(s)

EDR ID Number  
EPA ID Number

**INDUSTRIAL RUBBER & SUPPLY TACOMA (Continued)**

**1004793951**

[Click this hyperlink](#) while viewing on your computer to access additional FINDS: detail in the EDR Site Report.

**ECHO:**

Envid: 1004793951  
Registry ID: 110005354213  
DFR URL: <http://echo.epa.gov/detailed-facility-report?fid=110005354213>  
Name: INDUSTRIAL RUBBER & SUPPLY TACOMA  
Address: 2307 E D ST  
City,State,Zip: TACOMA, WA 98421

**R80**  
**East**  
**< 1/8**  
**0.123 mi.**  
**652 ft.**

**TNT REDDAWAY TRUCK LINE INC**  
**801 E 26TH**  
**TACOMA, WA 98421**  
**Site 1 of 3 in cluster R**

**WA ALLSITES** **1000133229**  
**RCRA NonGen / NLR** **WAD180073900**  
**FINDS**  
**ECHO**

**Relative:**  
**Lower**  
**Actual:**  
**19 ft.**

**ALLSITES:**  
Name: TNT REDDAWAY TRUCK LINE INC  
Facility Id: 64849946

**RCRA Listings:**

Date Form Received by Agency:	1989-12-28 00:00:00.0
Handler Name:	TNT REDDAWAY TRUCK LINE INC
Handler Address:	801 E 26TH
Handler City,State,Zip:	TACOMA, WA 98421
EPA ID:	WAD180073900
Contact Name:	TNT REDDAWAY TR TNT REDDAWAY TR
Contact Address:	PO BOX 1035
Contact City,State,Zip:	CLACKAMAS, OR 97015-1035
Contact Telephone:	000-000-0000
Contact Fax:	000-000-0000
Contact Email:	Not reported
Contact Title:	Not reported
EPA Region:	10
Land Type:	Private
Federal Waste Generator Description:	Not a generator, verified
Non-Notifier:	Not reported
Biennial Report Cycle:	Not reported
Accessibility:	Not reported
Active Site Indicator:	Not reported
State District Owner:	WA
State District:	SWRO
Mailing Address:	PO BOX 1035
Mailing City,State,Zip:	CLACKAMAS, OR 97015-1035
Owner Name:	TNT REDDAWAY TR T
Owner Type:	Private
Operator Name:	Not reported
Operator Type:	Not reported
Short-Term Generator Activity:	No
Importer Activity:	No
Mixed Waste Generator:	No
Transporter Activity:	No
Transfer Facility Activity:	No
Recycler Activity with Storage:	No
Small Quantity On-Site Burner Exemption:	No
Smelting Melting and Refining Furnace Exemption:	No



Map ID  
Direction  
Distance  
Elevation

MAP FINDINGS

Site

Database(s)

EDR ID Number  
EPA ID Number

**TNT REDDAWAY TRUCK LINE INC (Continued)**

**1000133229**

Underground Injection Control:	No
Off-Site Waste Receipt:	No
Universal Waste Indicator:	No
Universal Waste Destination Facility:	No
Federal Universal Waste:	No
Active Site Fed-Reg Treatment Storage and Disposal Facility:	Not reported
Active Site Converter Treatment storage and Disposal Facility:	Not reported
Active Site State-Reg Treatment Storage and Disposal Facility:	Not reported
Active Site State-Reg Handler:	---
Federal Facility Indicator:	Not reported
Hazardous Secondary Material Indicator:	NN
Sub-Part K Indicator:	Not reported
Commercial TSD Indicator:	No
Treatment Storage and Disposal Type:	Not reported
2018 GPRA Permit Baseline:	Not on the Baseline
2018 GPRA Renewals Baseline:	Not on the Baseline
Permit Renewals Workload Universe:	Not reported
Permit Workload Universe:	Not reported
Permit Progress Universe:	Not reported
Post-Closure Workload Universe:	Not reported
Closure Workload Universe:	Not reported
202 GPRA Corrective Action Baseline:	No
Corrective Action Workload Universe:	No
Subject to Corrective Action Universe:	No
Non-TSDFs Where RCRA CA has Been Imposed Universe:	No
TSDFs Potentially Subject to CA Under 3004 (u)/(v) Universe:	No
TSDFs Only Subject to CA under Discretionary Auth Universe:	No
Corrective Action Priority Ranking:	No NCAPS ranking
Environmental Control Indicator:	No
Institutional Control Indicator:	No
Human Exposure Controls Indicator:	N/A
Groundwater Controls Indicator:	N/A
Operating TSDF Universe:	Not reported
Full Enforcement Universe:	Not reported
Significant Non-Complier Universe:	No
Unaddressed Significant Non-Complier Universe:	No
Addressed Significant Non-Complier Universe:	No
Significant Non-Complier With a Compliance Schedule Universe:	No
Financial Assurance Required:	Not reported
Handler Date of Last Change:	2012-02-16 19:22:38.0
Recognized Trader-Importer:	No
Recognized Trader-Exporter:	No
Importer of Spent Lead Acid Batteries:	No
Exporter of Spent Lead Acid Batteries:	No
Recycler Activity Without Storage:	Not reported
Manifest Broker:	Not reported
Sub-Part P Indicator:	Not reported

**Handler - Owner Operator:**

Owner/Operator Indicator:	Operator
Owner/Operator Name:	TNT REDDAWAY TRUCK LINE INC
Legal Status:	Private
Date Became Current:	Not reported
Date Ended Current:	Not reported
Owner/Operator Address:	801 E 26TH ST
Owner/Operator City,State,Zip:	TACOMA, WA 98421-2109



Map ID  
Direction  
Distance  
Elevation

MAP FINDINGS

Site

Database(s)

EDR ID Number  
EPA ID Number

**TNT REDDAWAY TRUCK LINE INC (Continued)**

**1000133229**

Owner/Operator Telephone: 000-000-0000  
Owner/Operator Telephone Ext: Not reported  
Owner/Operator Fax: Not reported  
Owner/Operator Email: Not reported

Owner/Operator Indicator: Owner  
Owner/Operator Name: SEE PAPER COPY  
Legal Status: Private  
Date Became Current: Not reported  
Date Ended Current: Not reported  
Owner/Operator Address: 801 E 26TH  
Owner/Operator City,State,Zip: TACOMA, WA 98421  
Owner/Operator Telephone: 000-000-0000  
Owner/Operator Telephone Ext: Not reported  
Owner/Operator Fax: Not reported  
Owner/Operator Email: Not reported

Owner/Operator Indicator: Owner  
Owner/Operator Name: TNT REDDAWAY TR T  
Legal Status: Private  
Date Became Current: 1996-05-02 00:00:00.  
Date Ended Current: Not reported  
Owner/Operator Address: 801 E 26TH ST  
Owner/Operator City,State,Zip: TACOMA, WA 98421-2109  
Owner/Operator Telephone: 000-000-0000  
Owner/Operator Telephone Ext: Not reported  
Owner/Operator Fax: Not reported  
Owner/Operator Email: Not reported

**Historic Generators:**

Receive Date: 1989-12-28 00:00:00.0  
Handler Name: TNT REDDAWAY TRUCK LINE INC  
Federal Waste Generator Description: Not a generator, verified  
State District Owner: WA  
Large Quantity Handler of Universal Waste: No  
Recognized Trader Importer: No  
Recognized Trader Exporter: No  
Spent Lead Acid Battery Importer: No  
Spent Lead Acid Battery Exporter: No  
Current Record: No  
Non Storage Recycler Activity: Not reported  
Electronic Manifest Broker: Not reported

Receive Date: 1989-12-28 00:00:00.0  
Handler Name: TNT REDDAWAY TRUCK LINE INC  
Federal Waste Generator Description: Not a generator, verified  
State District Owner: WA  
Large Quantity Handler of Universal Waste: No  
Recognized Trader Importer: No  
Recognized Trader Exporter: No  
Spent Lead Acid Battery Importer: No  
Spent Lead Acid Battery Exporter: No  
Current Record: Yes  
Non Storage Recycler Activity: Not reported  
Electronic Manifest Broker: Not reported



Map ID  
Direction  
Distance  
Elevation

MAP FINDINGS

Site

Database(s)

EDR ID Number  
EPA ID Number

**TNT REDDAWAY TRUCK LINE INC (Continued)**

**1000133229**

List of NAICS Codes and Descriptions:

NAICS Code: 48411  
NAICS Description: GENERAL FREIGHT TRUCKING, LOCAL

Facility Has Received Notices of Violation:

No Violations Found:

Evaluation Action Summary:

No Evaluations Found:

FINDS:

Registry ID: 110005333228

[Click Here:](#)

Environmental Interest/Information System:

Washington Facility / Site Identification System (WA-FSIS) provides a means to query and display data maintained by the Washington Department of Ecology. This system contains key information for each facility/site that is currently, or has been, of interest to the Air Quality, Dam Safety, Hazardous Waste, Toxics Cleanup, and Water Quality Programs.

RCRAInfo is a national information system that supports the Resource Conservation and Recovery Act (RCRA) program through the tracking of events and activities related to facilities that generate, transport, and treat, store, or dispose of hazardous waste. RCRAInfo allows RCRA program staff to track the notification, permit, compliance, and corrective action activities required under RCRA.

[Click this hyperlink](#) while viewing on your computer to access additional FINDS: detail in the EDR Site Report.

ECHO:

Envid: 1000133229  
Registry ID: 110005333228  
DFR URL: <http://echo.epa.gov/detailed-facility-report?fid=110005333228>  
Name: TNT REDDAWAY TRUCK LINE INC  
Address: 801 E 26TH  
City,State,Zip: TACOMA, WA 98421

81  
North  
1/8-1/4  
0.126 mi.  
664 ft.

**BNSF TACOMA FUELING FACILITY**  
**1001 PUYALLUP AVE**  
**TACOMA, WA 98421**

**WA HSL**  
**WA CSCSL**  
**WA ALLSITES**

**S108021688**  
**N/A**

**Relative:**  
**Lower**

**HSL:**

**Actual:**  
**22 ft.**

Name: BNSF TACOMA FUELING FACILITY  
Address: Not reported  
City,State,Zip: TACOMA, WA  
edr\_fstat: WA  
edr\_fzip: Not reported  
edr\_fcnty: PIERCE  
edr\_zip: Not reported  
**Facility Type: Hazardous Sites List**



Map ID  
Direction  
Distance  
Elevation

MAP FINDINGS

Site

Database(s)

EDR ID Number  
EPA ID Number

**BNSF TACOMA FUELING FACILITY (Continued)**

**S108021688**

Facility Status: Awaiting Cleanup  
FSID Number: 7981609  
Rank: 5  
Region: SW  
EDR Link ID: 7981609  
Region Decode: SOUTHWEST REGIONAL OFFICE

**CSCSL:**

Name: BNSF TACOMA FUELING FACILITY  
Address: 1001 PUYALLUP AVE  
City,State,Zip: TACOMA, WA 98421  
Facility ID: 7981609  
Region: Southwest  
Lat/Long: 47.242278 / -122.426528  
Clean Up Siteid: 1634  
Site Status: Awaiting Cleanup  
Contaminant Name: Benzene  
Alternate Site Names: Not reported  
Site Rank: 5 - Lowest Assessed Risk  
Has Institutional Control: Not reported  
Past VCP: Not reported  
Current VCP: Not reported  
Ground Water: Not reported  
Surface Water: Not reported  
Soil: Suspected  
Sediment: Not reported  
Air: Not reported  
Bedrock: Not reported  
Responsible Unit: Southwest

Name: BNSF TACOMA FUELING FACILITY  
Address: 1001 PUYALLUP AVE  
City,State,Zip: TACOMA, WA 98421  
Facility ID: 7981609  
Region: Southwest  
Lat/Long: 47.242278 / -122.426528  
Clean Up Siteid: 1634  
Site Status: Awaiting Cleanup  
Contaminant Name: Non-Halogenated Solvents  
Alternate Site Names: Not reported  
Site Rank: 5 - Lowest Assessed Risk  
Has Institutional Control: Not reported  
Past VCP: Not reported  
Current VCP: Not reported  
Ground Water: Confirmed Above Cleanup Levels  
Surface Water: Not reported  
Soil: Suspected  
Sediment: Not reported  
Air: Not reported  
Bedrock: Not reported  
Responsible Unit: Southwest

Name: BNSF TACOMA FUELING FACILITY  
Address: 1001 PUYALLUP AVE  
City,State,Zip: TACOMA, WA 98421  
Facility ID: 7981609  
Region: Southwest



Map ID  
Direction  
Distance  
Elevation

MAP FINDINGS

Site

Database(s)

EDR ID Number  
EPA ID Number

**BNSF TACOMA FUELING FACILITY (Continued)**

**S108021688**

Lat/Long: 47.242278 / -122.426528  
Clean Up Siteid: 1634  
Site Status: Awaiting Cleanup  
Contaminant Name: Petroleum Products-Unspecified  
Alternate Site Names: Not reported  
Site Rank: 5 - Lowest Assessed Risk  
Has Institutional Control: Not reported  
Past VCP: Not reported  
Current VCP: Not reported  
Ground Water: Confirmed Above Cleanup Levels  
Surface Water: Not reported  
Soil: Confirmed Above Cleanup Levels  
Sediment: Not reported  
Air: Not reported  
Bedrock: Not reported  
Responsible Unit: Southwest

Name: BNSF TACOMA FUELING FACILITY  
Address: 1001 PUYALLUP AVE  
City,State,Zip: TACOMA, WA 98421  
Facility ID: 7981609  
Region: Southwest  
Lat/Long: 47.242278 / -122.426528  
Clean Up Siteid: 1634  
Site Status: Awaiting Cleanup  
Contaminant Name: Petroleum-Diesel  
Alternate Site Names: Not reported  
Site Rank: 5 - Lowest Assessed Risk  
Has Institutional Control: Not reported  
Past VCP: Not reported  
Current VCP: Not reported  
Ground Water: Not reported  
Surface Water: Not reported  
Soil: Suspected  
Sediment: Not reported  
Air: Not reported  
Bedrock: Not reported  
Responsible Unit: Southwest

**ALLSITES:**

Name: BNSF TACOMA FUELING FACILITY  
Facility Id: 7981609

**S82**  
**West**  
**1/8-1/4**  
**0.130 mi.**  
**685 ft.**

**STORAGE BOX THE**  
**216 PUYALLUP AVE**  
**TACOMA, WA 98421**  
**Site 1 of 2 in cluster S**

**WA ALLSITES S109824199**  
**N/A**

**Relative:**  
**Lower**  
**Actual:**  
**32 ft.**

**ALLSITES:**  
Name: STORAGE BOX THE  
Facility Id: 21558



Map ID  
Direction  
Distance  
Elevation

MAP FINDINGS

EDR ID Number  
EPA ID Number

	Site	Database(s)	EPA ID Number
<b>P83</b> <b>WNW</b> <b>1/8-1/4</b> <b>0.130 mi.</b> <b>689 ft.</b>	<b>EVERGREEN EQUIPMENT COMPANY</b> <b>221 PUYALLUP AVE</b> <b>TACOMA, WA 98421</b>  <b>Site 4 of 5 in cluster P</b>	<b>WA ALLSITES</b>	<b>S109823939</b> <b>N/A</b>
<b>Relative:</b> <b>Lower</b> <b>Actual:</b> <b>25 ft.</b>	<b>ALLSITES:</b> Name: EVERGREEN EQUIPMENT COMPANY Facility Id: 4475		
<b>P84</b> <b>WNW</b> <b>1/8-1/4</b> <b>0.130 mi.</b> <b>689 ft.</b>	<b>MCLEANS AUTO REPAIR</b> <b>221 1/2 PUYALLUP AVE E</b> <b>TACOMA, WA 98421</b>  <b>Site 5 of 5 in cluster P</b>	<b>WA ALLSITES</b> <b>FINDS</b>	<b>1011917780</b> <b>N/A</b>
<b>Relative:</b> <b>Lower</b> <b>Actual:</b> <b>25 ft.</b>	<b>ALLSITES:</b> Name: MCLEANS AUTO REPAIR Facility Id: 9218743  <b>FINDS:</b> Registry ID: 110037371457  Click Here:  Environmental Interest/Information System: Washington Facility / Site Identification System (WA-FSIS) provides a means to query and display data maintained by the Washington Department of Ecology. This system contains key information for each facility/site that is currently, or has been, of interest to the Air Quality, Dam Safety, Hazardous Waste, Toxics Cleanup, and Water Quality Programs.  <a href="#">Click this hyperlink</a> while viewing on your computer to access additional FINDS: detail in the EDR Site Report.		
<b>R85</b> <b>East</b> <b>1/8-1/4</b> <b>0.131 mi.</b> <b>694 ft.</b>	<b>CARAUSTAR</b> <b>808 E 26TH ST</b> <b>TACOMA, WA 98421</b>  <b>Site 2 of 3 in cluster R</b>	<b>RCRA-VSQQ</b>	<b>1018282550</b> <b>WAH000050232</b>
<b>Relative:</b> <b>Lower</b> <b>Actual:</b> <b>19 ft.</b>	<b>RCRA Listings:</b> Date Form Received by Agency: 2019-03-05 00:00:00.0 Handler Name: CARAUSTAR Handler Address: 808 E 26TH ST Handler City,State,Zip: TACOMA, WA 98421 EPA ID: WAH000050232 Contact Name: MIKE TRUSSELL Contact Address: 808 E 26TH ST Contact City,State,Zip: TACOMA, WA 98421 Contact Telephone: 253-627-1197 Contact Fax: Not reported Contact Email: MIKE.TRUSSELL@CARAUSTAR.COM Contact Title: Not reported EPA Region: 10 Land Type: Private Federal Waste Generator Description: Conditionally Exempt Small Quantity Generator Non-Notifier: Not reported		



Map ID  
Direction  
Distance  
Elevation

MAP FINDINGS

Site

Database(s)

EDR ID Number  
EPA ID Number

**CARAUSTAR (Continued)**

**1018282550**

Biennial Report Cycle:	Not reported
Accessibility:	Not reported
Active Site Indicator:	Handler Activities
State District Owner:	WA
State District:	SWRO
Mailing Address:	808 E 26TH ST
Mailing City,State,Zip:	TACOMA, WA 98421
Owner Name:	CARAUSTAR INDUSTRIES INC
Owner Type:	Private
Operator Name:	CARAUSTAR TACOMA PAPERBOARD
Operator Type:	Private
Short-Term Generator Activity:	No
Importer Activity:	No
Mixed Waste Generator:	No
Transporter Activity:	No
Transfer Facility Activity:	No
Recycler Activity with Storage:	No
Small Quantity On-Site Burner Exemption:	No
Smelting Melting and Refining Furnace Exemption:	No
Underground Injection Control:	No
Off-Site Waste Receipt:	No
Universal Waste Indicator:	No
Universal Waste Destination Facility:	No
Federal Universal Waste:	No
Active Site Fed-Reg Treatment Storage and Disposal Facility:	Not reported
Active Site Converter Treatment storage and Disposal Facility:	Not reported
Active Site State-Reg Treatment Storage and Disposal Facility:	Not reported
Active Site State-Reg Handler:	---
Federal Facility Indicator:	Not reported
Hazardous Secondary Material Indicator:	NN
Sub-Part K Indicator:	Not reported
Commercial TSD Indicator:	No
Treatment Storage and Disposal Type:	Not reported
2018 GPRA Permit Baseline:	Not on the Baseline
2018 GPRA Renewals Baseline:	Not on the Baseline
Permit Renewals Workload Universe:	Not reported
Permit Workload Universe:	Not reported
Permit Progress Universe:	Not reported
Post-Closure Workload Universe:	Not reported
Closure Workload Universe:	Not reported
202 GPRA Corrective Action Baseline:	No
Corrective Action Workload Universe:	No
Subject to Corrective Action Universe:	No
Non-TSDFs Where RCRA CA has Been Imposed Universe:	No
TSDFs Potentially Subject to CA Under 3004 (u)/(v) Universe:	No
TSDFs Only Subject to CA under Discretionary Auth Universe:	No
Corrective Action Priority Ranking:	No NCAPS ranking
Environmental Control Indicator:	No
Institutional Control Indicator:	No
Human Exposure Controls Indicator:	N/A
Groundwater Controls Indicator:	N/A
Operating TSDF Universe:	Not reported
Full Enforcement Universe:	Not reported
Significant Non-Complier Universe:	No
Unaddressed Significant Non-Complier Universe:	No
Addressed Significant Non-Complier Universe:	No
Significant Non-Complier With a Compliance Schedule Universe:	No



Map ID  
Direction  
Distance  
Elevation

MAP FINDINGS

Site

Database(s)

EDR ID Number  
EPA ID Number

**CARAUSTAR (Continued)**

**1018282550**

Financial Assurance Required:	Not reported
Handler Date of Last Change:	2019-04-12 19:21:21.0
Recognized Trader-Importer:	No
Recognized Trader-Exporter:	No
Importer of Spent Lead Acid Batteries:	No
Exporter of Spent Lead Acid Batteries:	No
Recycler Activity Without Storage:	No
Manifest Broker:	No
Sub-Part P Indicator:	Not reported

**Hazardous Waste Summary:**

Waste Code:	D001
Waste Description:	IGNITABLE WASTE

**Handler - Owner Operator:**

Owner/Operator Indicator:	Owner
Owner/Operator Name:	CARAUSTAR INDUSTRIES INC
Legal Status:	Private
Date Became Current:	2002-01-01 00:00:00.
Date Ended Current:	Not reported
Owner/Operator Address:	5000 AUSTELL POWDER SPRINGS RD
Owner/Operator City,State,Zip:	AUSTELL, GA 30106
Owner/Operator Telephone:	770-948-3101
Owner/Operator Telephone Ext:	Not reported
Owner/Operator Fax:	Not reported
Owner/Operator Email:	Not reported

Owner/Operator Indicator:	Owner
Owner/Operator Name:	CARAUSTAR INDUSTRIES INC
Legal Status:	Private
Date Became Current:	Not reported
Date Ended Current:	Not reported
Owner/Operator Address:	5000 ANSTELL POWDER SPRINGS RD
Owner/Operator City,State,Zip:	ANSTELL, GA 30106
Owner/Operator Telephone:	770-948-3101
Owner/Operator Telephone Ext:	Not reported
Owner/Operator Fax:	Not reported
Owner/Operator Email:	Not reported

Owner/Operator Indicator:	Operator
Owner/Operator Name:	CARAUSTAR
Legal Status:	Private
Date Became Current:	2002-01-01 00:00:00.
Date Ended Current:	Not reported
Owner/Operator Address:	5000 AUSTELL POWDER SPRINGS RD
Owner/Operator City,State,Zip:	AUSTELL, GA 30106
Owner/Operator Telephone:	770-948-3101
Owner/Operator Telephone Ext:	Not reported
Owner/Operator Fax:	Not reported
Owner/Operator Email:	Not reported

Owner/Operator Indicator:	Operator
Owner/Operator Name:	CARAUSTAR
Legal Status:	Private
Date Became Current:	2002-01-01 00:00:00.



Map ID  
Direction  
Distance  
Elevation

MAP FINDINGS

Site

Database(s)

EDR ID Number  
EPA ID Number

**CARAUSTAR (Continued)**

**1018282550**

Date Ended Current: Not reported  
Owner/Operator Address: 5000 AUSTELL POWDER SPRINGS RD  
Owner/Operator City,State,Zip: AUSTELL, GA 30106  
Owner/Operator Telephone: 770-948-3101  
Owner/Operator Telephone Ext: Not reported  
Owner/Operator Fax: Not reported  
Owner/Operator Email: Not reported

Owner/Operator Indicator: Owner  
Owner/Operator Name: CARAUSTAR INDUSTRIES INC  
Legal Status: Private  
Date Became Current: Not reported  
Date Ended Current: Not reported  
Owner/Operator Address: 5000 AUSTELL POWDER SPRINGS RD  
Owner/Operator City,State,Zip: AUSTELL, GA 30106  
Owner/Operator Telephone: 770-948-3101  
Owner/Operator Telephone Ext: Not reported  
Owner/Operator Fax: Not reported  
Owner/Operator Email: Not reported

Owner/Operator Indicator: Operator  
Owner/Operator Name: CARAUSTAR  
Legal Status: Private  
Date Became Current: 2002-01-01 00:00:00.  
Date Ended Current: Not reported  
Owner/Operator Address: 5000 ANSTELL POWDER SPRINGS RD  
Owner/Operator City,State,Zip: ANSTELL, GA 30106  
Owner/Operator Telephone: 770-948-3101  
Owner/Operator Telephone Ext: Not reported  
Owner/Operator Fax: Not reported  
Owner/Operator Email: Not reported

Owner/Operator Indicator: Owner  
Owner/Operator Name: CARAUSTAR INDUSTRIES INC  
Legal Status: Private  
Date Became Current: Not reported  
Date Ended Current: Not reported  
Owner/Operator Address: 5000 AUSTELL POWDER SPRINGS RD  
Owner/Operator City,State,Zip: AUSTELL, GA 30106  
Owner/Operator Telephone: 770-948-3101  
Owner/Operator Telephone Ext: Not reported  
Owner/Operator Fax: Not reported  
Owner/Operator Email: Not reported

Owner/Operator Indicator: Operator  
Owner/Operator Name: CARAUSTAR TACOMA PAPERBOARD  
Legal Status: Private  
Date Became Current: 2002-01-01 00:00:00.  
Date Ended Current: Not reported  
Owner/Operator Address: 808 E 26TH ST  
Owner/Operator City,State,Zip: TACOMA, WA 98421  
Owner/Operator Telephone: 253-627-1197  
Owner/Operator Telephone Ext: Not reported  
Owner/Operator Fax: Not reported  
Owner/Operator Email: Not reported

Owner/Operator Indicator: Owner



Map ID  
Direction  
Distance  
Elevation

MAP FINDINGS

Site

Database(s)

EDR ID Number  
EPA ID Number

**CARAUSTAR (Continued)**

**1018282550**

Owner/Operator Name: CARAUSTAR INDUSTRIES INC  
Legal Status: Private  
Date Became Current: Not reported  
Date Ended Current: Not reported  
Owner/Operator Address: 5000 AUSTELL POWDER SPRINGS RD  
Owner/Operator City,State,Zip: AUSTELL, GA 30106  
Owner/Operator Telephone: 770-948-3101  
Owner/Operator Telephone Ext: Not reported  
Owner/Operator Fax: Not reported  
Owner/Operator Email: Not reported

Owner/Operator Indicator: Owner  
Owner/Operator Name: CARAUSTAR INDUSTRIES INC  
Legal Status: Private  
Date Became Current: 2017-12-31 00:00:00.  
Date Ended Current: Not reported  
Owner/Operator Address: 5000 AUSTELL POWDER SPRINGS RD  
Owner/Operator City,State,Zip: AUSTELL, GA 30106  
Owner/Operator Telephone: 770-948-3101  
Owner/Operator Telephone Ext: Not reported  
Owner/Operator Fax: Not reported  
Owner/Operator Email: Not reported

Owner/Operator Indicator: Operator  
Owner/Operator Name: CARAUSTAR  
Legal Status: Private  
Date Became Current: 2002-01-01 00:00:00.  
Date Ended Current: Not reported  
Owner/Operator Address: 5000 AUSTELL POWDER SPRINGS RD  
Owner/Operator City,State,Zip: AUSTELL, GA 30106  
Owner/Operator Telephone: 770-948-3101  
Owner/Operator Telephone Ext: Not reported  
Owner/Operator Fax: Not reported  
Owner/Operator Email: Not reported

Owner/Operator Indicator: Owner  
Owner/Operator Name: CARAUSTAR INDUSTRIES INC  
Legal Status: Private  
Date Became Current: Not reported  
Date Ended Current: Not reported  
Owner/Operator Address: 5000 AUSTELL POWDER SPRINGS RD  
Owner/Operator City,State,Zip: AUSTELL, GA 30106  
Owner/Operator Telephone: 770-948-3101  
Owner/Operator Telephone Ext: Not reported  
Owner/Operator Fax: Not reported  
Owner/Operator Email: Not reported

Owner/Operator Indicator: Operator  
Owner/Operator Name: CARAUSTAR  
Legal Status: Private  
Date Became Current: 2002-01-01 00:00:00.  
Date Ended Current: Not reported  
Owner/Operator Address: 5000 AUSTELL POWDER SPRINGS RD  
Owner/Operator City,State,Zip: AUSTELL, GA 30106  
Owner/Operator Telephone: 770-948-3101  
Owner/Operator Telephone Ext: Not reported  
Owner/Operator Fax: Not reported



Map ID  
Direction  
Distance  
Elevation

MAP FINDINGS

Site

Database(s)

EDR ID Number  
EPA ID Number

**CARAUSTAR (Continued)**

**1018282550**

Owner/Operator Email:

Not reported

Historic Generators:

Receive Date: 2016-01-27 00:00:00.0  
Handler Name: CARAUSTAR  
Federal Waste Generator Description: Small Quantity Generator  
State District Owner: WA  
Large Quantity Handler of Universal Waste: No  
Recognized Trader Importer: No  
Recognized Trader Exporter: No  
Spent Lead Acid Battery Importer: No  
Spent Lead Acid Battery Exporter: No  
Current Record: No  
Non Storage Recycler Activity: Not reported  
Electronic Manifest Broker: Not reported

Receive Date: 2016-02-23 00:00:00.0  
Handler Name: CARAUSTAR  
Federal Waste Generator Description: Small Quantity Generator  
State District Owner: WA  
Large Quantity Handler of Universal Waste: No  
Recognized Trader Importer: No  
Recognized Trader Exporter: No  
Spent Lead Acid Battery Importer: No  
Spent Lead Acid Battery Exporter: No  
Current Record: No  
Non Storage Recycler Activity: Not reported  
Electronic Manifest Broker: Not reported

Receive Date: 2016-10-04 00:00:00.0  
Handler Name: CARAUSTAR  
Federal Waste Generator Description: Conditionally Exempt Small Quantity Generator  
State District Owner: WA  
Large Quantity Handler of Universal Waste: No  
Recognized Trader Importer: No  
Recognized Trader Exporter: No  
Spent Lead Acid Battery Importer: No  
Spent Lead Acid Battery Exporter: No  
Current Record: No  
Non Storage Recycler Activity: Not reported  
Electronic Manifest Broker: Not reported

Receive Date: 2017-03-14 00:00:00.0  
Handler Name: CARAUSTAR  
Federal Waste Generator Description: Conditionally Exempt Small Quantity Generator  
State District Owner: WA  
Large Quantity Handler of Universal Waste: No  
Recognized Trader Importer: No  
Recognized Trader Exporter: No  
Spent Lead Acid Battery Importer: No  
Spent Lead Acid Battery Exporter: No  
Current Record: No  
Non Storage Recycler Activity: Not reported  
Electronic Manifest Broker: Not reported

Receive Date: 2018-02-18 00:00:00.0  
Handler Name: CARAUSTAR



Map ID  
Direction  
Distance  
Elevation

MAP FINDINGS

Site

Database(s)

EDR ID Number  
EPA ID Number

**CARAUSTAR (Continued)**

**1018282550**

Federal Waste Generator Description:	Conditionally Exempt Small Quantity Generator
State District Owner:	WA
Large Quantity Handler of Universal Waste:	No
Recognized Trader Importer:	No
Recognized Trader Exporter:	No
Spent Lead Acid Battery Importer:	No
Spent Lead Acid Battery Exporter:	No
Current Record:	No
Non Storage Recycler Activity:	Not reported
Electronic Manifest Broker:	Not reported

Receive Date:	2019-03-05 00:00:00.0
Handler Name:	CARAUSTAR
Federal Waste Generator Description:	Conditionally Exempt Small Quantity Generator
State District Owner:	WA
Large Quantity Handler of Universal Waste:	No
Recognized Trader Importer:	No
Recognized Trader Exporter:	No
Spent Lead Acid Battery Importer:	No
Spent Lead Acid Battery Exporter:	No
Current Record:	Yes
Non Storage Recycler Activity:	Not reported
Electronic Manifest Broker:	Not reported

List of NAICS Codes and Descriptions:

NAICS Code:	322130
NAICS Description:	PAPERBOARD MILLS

Facility Has Received Notices of Violation:

Found Violation:	Yes
Agency Which Determined Violation:	State
Violation Short Description:	TSD - General Facility Standards
Date Violation was Determined:	2016-09-28 00:00:00.0
Actual Return to Compliance Date:	2017-01-18 00:00:00.0
Return to Compliance Qualifier:	Documented
Violation Responsible Agency:	State
Scheduled Compliance Date:	2017-01-22 00:00:00.0
Enforcement Identifier:	001
Date of Enforcement Action:	2016-12-22 00:00:00.0
Enforcement Responsible Agency:	State
Enforcement Docket Number:	Not reported
Enforcement Attorney:	Not reported
Corrective Action Component:	No
Appeal Initiated Date:	Not reported
Appeal Resolution Date:	Not reported
Disposition Status Date:	Not reported
Disposition Status:	Not reported
Disposition Status Description:	Not reported
Consent/Final Order Sequence Number:	Not reported
Consent/Final Order Respondent Name:	Not reported
Consent/Final Order Lead Agency:	Not reported
Enforcement Type:	WRITTEN INFORMAL
Enforcement Responsible Person:	WALSB
Enforcement Responsible Sub-Organization:	SW
SEP Sequence Number:	Not reported
SEP Expenditure Amount:	Not reported



Map ID  
Direction  
Distance  
Elevation

MAP FINDINGS

Site

Database(s)

EDR ID Number  
EPA ID Number

**CARAUSTAR (Continued)**

**1018282550**

SEP Scheduled Completion Date:	Not reported
SEP Actual Date:	Not reported
SEP Defaulted Date:	Not reported
SEP Type:	Not reported
SEP Type Description:	Not reported
Proposed Amount:	Not reported
Final Monetary Amount:	Not reported
Paid Amount:	Not reported
Final Count:	Not reported
Final Amount:	Not reported
Found Violation:	Yes
Agency Which Determined Violation:	State
Violation Short Description:	Universal Waste - Small Quantity Handlers
Date Violation was Determined:	2016-09-28 00:00:00.0
Actual Return to Compliance Date:	2017-01-18 00:00:00.0
Return to Compliance Qualifier:	Documented
Violation Responsible Agency:	State
Scheduled Compliance Date:	2017-01-22 00:00:00.0
Enforcement Identifier:	001
Date of Enforcement Action:	2016-12-22 00:00:00.0
Enforcement Responsible Agency:	State
Enforcement Docket Number:	Not reported
Enforcement Attorney:	Not reported
Corrective Action Component:	No
Appeal Initiated Date:	Not reported
Appeal Resolution Date:	Not reported
Disposition Status Date:	Not reported
Disposition Status:	Not reported
Disposition Status Description:	Not reported
Consent/Final Order Sequence Number:	Not reported
Consent/Final Order Respondent Name:	Not reported
Consent/Final Order Lead Agency:	Not reported
Enforcement Type:	WRITTEN INFORMAL
Enforcement Responsible Person:	WALSB
Enforcement Responsible Sub-Organization:	SW
SEP Sequence Number:	Not reported
SEP Expenditure Amount:	Not reported
SEP Scheduled Completion Date:	Not reported
SEP Actual Date:	Not reported
SEP Defaulted Date:	Not reported
SEP Type:	Not reported
SEP Type Description:	Not reported
Proposed Amount:	Not reported
Final Monetary Amount:	Not reported
Paid Amount:	Not reported
Final Count:	Not reported
Final Amount:	Not reported
Found Violation:	Yes
Agency Which Determined Violation:	State
Violation Short Description:	Universal Waste - Small Quantity Handlers
Date Violation was Determined:	2016-09-28 00:00:00.0
Actual Return to Compliance Date:	2017-01-18 00:00:00.0
Return to Compliance Qualifier:	Documented
Violation Responsible Agency:	State
Scheduled Compliance Date:	2017-01-22 00:00:00.0



Map ID  
Direction  
Distance  
Elevation

MAP FINDINGS

Site

Database(s)

EDR ID Number  
EPA ID Number

**CARAUSTAR (Continued)**

**1018282550**

Enforcement Identifier:	001
Date of Enforcement Action:	2016-12-22 00:00:00.0
Enforcement Responsible Agency:	State
Enforcement Docket Number:	Not reported
Enforcement Attorney:	Not reported
Corrective Action Component:	No
Appeal Initiated Date:	Not reported
Appeal Resolution Date:	Not reported
Disposition Status Date:	Not reported
Disposition Status:	Not reported
Disposition Status Description:	Not reported
Consent/Final Order Sequence Number:	Not reported
Consent/Final Order Respondent Name:	Not reported
Consent/Final Order Lead Agency:	Not reported
Enforcement Type:	WRITTEN INFORMAL
Enforcement Responsible Person:	WALSB
Enforcement Responsible Sub-Organization:	SW
SEP Sequence Number:	Not reported
SEP Expenditure Amount:	Not reported
SEP Scheduled Completion Date:	Not reported
SEP Actual Date:	Not reported
SEP Defaulted Date:	Not reported
SEP Type:	Not reported
SEP Type Description:	Not reported
Proposed Amount:	Not reported
Final Monetary Amount:	Not reported
Paid Amount:	Not reported
Final Count:	Not reported
Final Amount:	Not reported
Found Violation:	Yes
Agency Which Determined Violation:	State
Violation Short Description:	TSD IS-Container Use and Management
Date Violation was Determined:	2016-09-28 00:00:00.0
Actual Return to Compliance Date:	2017-01-18 00:00:00.0
Return to Compliance Qualifier:	Documented
Violation Responsible Agency:	State
Scheduled Compliance Date:	2017-01-22 00:00:00.0
Enforcement Identifier:	001
Date of Enforcement Action:	2016-12-22 00:00:00.0
Enforcement Responsible Agency:	State
Enforcement Docket Number:	Not reported
Enforcement Attorney:	Not reported
Corrective Action Component:	No
Appeal Initiated Date:	Not reported
Appeal Resolution Date:	Not reported
Disposition Status Date:	Not reported
Disposition Status:	Not reported
Disposition Status Description:	Not reported
Consent/Final Order Sequence Number:	Not reported
Consent/Final Order Respondent Name:	Not reported
Consent/Final Order Lead Agency:	Not reported
Enforcement Type:	WRITTEN INFORMAL
Enforcement Responsible Person:	WALSB
Enforcement Responsible Sub-Organization:	SW
SEP Sequence Number:	Not reported
SEP Expenditure Amount:	Not reported



Map ID  
Direction  
Distance  
Elevation

MAP FINDINGS

Site

Database(s)

EDR ID Number  
EPA ID Number

**CARAUSTAR (Continued)**

**1018282550**

SEP Scheduled Completion Date:	Not reported
SEP Actual Date:	Not reported
SEP Defaulted Date:	Not reported
SEP Type:	Not reported
SEP Type Description:	Not reported
Proposed Amount:	Not reported
Final Monetary Amount:	Not reported
Paid Amount:	Not reported
Final Count:	Not reported
Final Amount:	Not reported
Found Violation:	Yes
Agency Which Determined Violation:	State
Violation Short Description:	Generators - Pre-transport
Date Violation was Determined:	2016-09-28 00:00:00.0
Actual Return to Compliance Date:	2017-01-18 00:00:00.0
Return to Compliance Qualifier:	Documented
Violation Responsible Agency:	State
Scheduled Compliance Date:	2017-01-22 00:00:00.0
Enforcement Identifier:	001
Date of Enforcement Action:	2016-12-22 00:00:00.0
Enforcement Responsible Agency:	State
Enforcement Docket Number:	Not reported
Enforcement Attorney:	Not reported
Corrective Action Component:	No
Appeal Initiated Date:	Not reported
Appeal Resolution Date:	Not reported
Disposition Status Date:	Not reported
Disposition Status:	Not reported
Disposition Status Description:	Not reported
Consent/Final Order Sequence Number:	Not reported
Consent/Final Order Respondent Name:	Not reported
Consent/Final Order Lead Agency:	Not reported
Enforcement Type:	WRITTEN INFORMAL
Enforcement Responsible Person:	WALSB
Enforcement Responsible Sub-Organization:	SW
SEP Sequence Number:	Not reported
SEP Expenditure Amount:	Not reported
SEP Scheduled Completion Date:	Not reported
SEP Actual Date:	Not reported
SEP Defaulted Date:	Not reported
SEP Type:	Not reported
SEP Type Description:	Not reported
Proposed Amount:	Not reported
Final Monetary Amount:	Not reported
Paid Amount:	Not reported
Final Count:	Not reported
Final Amount:	Not reported

**Evaluation Action Summary:**

Evaluation Date:	2016-09-28 00:00:00.0
Evaluation Responsible Agency:	State
Found Violation:	Yes
Evaluation Type Description:	COMPLIANCE EVALUATION INSPECTION ON-SITE
Evaluation Responsible Person Identifier:	WALSB
Evaluation Responsible Sub-Organization:	SW
Actual Return to Compliance Date:	2017-01-18 00:00:00.0



Map ID  
Direction  
Distance  
Elevation

MAP FINDINGS

Site

Database(s)

EDR ID Number  
EPA ID Number

**CARAUSTAR (Continued)**

**1018282550**

Scheduled Compliance Date: 2017-01-22 00:00:00.0  
Date of Request: Not reported  
Date Response Received: Not reported  
Request Agency: Not reported  
Former Citation: Not reported

Evaluation Date: 2016-09-28 00:00:00.0  
Evaluation Responsible Agency: State  
Found Violation: Yes  
Evaluation Type Description: COMPLIANCE EVALUATION INSPECTION ON-SITE  
Evaluation Responsible Person Identifier: WALSB  
Evaluation Responsible Sub-Organization: SW  
Actual Return to Compliance Date: 2017-01-18 00:00:00.0  
Scheduled Compliance Date: 2017-01-22 00:00:00.0  
Date of Request: Not reported  
Date Response Received: Not reported  
Request Agency: Not reported  
Former Citation: Not reported

Evaluation Date: 2016-09-28 00:00:00.0  
Evaluation Responsible Agency: State  
Found Violation: Yes  
Evaluation Type Description: COMPLIANCE EVALUATION INSPECTION ON-SITE  
Evaluation Responsible Person Identifier: WALSB  
Evaluation Responsible Sub-Organization: SW  
Actual Return to Compliance Date: 2017-01-18 00:00:00.0  
Scheduled Compliance Date: 2017-01-22 00:00:00.0  
Date of Request: Not reported  
Date Response Received: Not reported  
Request Agency: Not reported  
Former Citation: Not reported

Evaluation Date: 2016-09-28 00:00:00.0  
Evaluation Responsible Agency: State  
Found Violation: Yes  
Evaluation Type Description: COMPLIANCE EVALUATION INSPECTION ON-SITE  
Evaluation Responsible Person Identifier: WALSB  
Evaluation Responsible Sub-Organization: SW  
Actual Return to Compliance Date: 2017-01-18 00:00:00.0  
Scheduled Compliance Date: 2017-01-22 00:00:00.0  
Date of Request: Not reported  
Date Response Received: Not reported  
Request Agency: Not reported  
Former Citation: Not reported

Evaluation Date: 2016-09-28 00:00:00.0  
Evaluation Responsible Agency: State  
Found Violation: Yes  
Evaluation Type Description: COMPLIANCE EVALUATION INSPECTION ON-SITE  
Evaluation Responsible Person Identifier: WALSB  
Evaluation Responsible Sub-Organization: SW  
Actual Return to Compliance Date: 2017-01-18 00:00:00.0  
Scheduled Compliance Date: 2017-01-22 00:00:00.0  
Date of Request: Not reported  
Date Response Received: Not reported  
Request Agency: Not reported  
Former Citation: Not reported



Map ID  
Direction  
Distance  
Elevation

MAP FINDINGS

EDR ID Number  
EPA ID Number

**R86**  
**East**  
**1/8-1/4**  
**0.131 mi.**  
**694 ft.**

**CARAUSTAR**  
**808 E 26TH ST**  
**TACOMA, WA 98421**

**Site 3 of 3 in cluster R**

**WA SWF/LF**  
**WA ALLSITES**  
**WA ASBESTOS**  
**WA MANIFEST**

**S118344775**  
**N/A**

**Relative:**  
**Lower**

SWF/LF:

**Actual:**  
**19 ft.**

Name: CARAUSTAR TACOMA PAPERBOARD  
Address: 808 EAST 26TH ST  
City,State,Zip: TACOMA, WA 98421  
Facility ID: 3313  
Region: STATE  
Permit Status: Exempt  
Contact Organization: Caraustar Tacoma Paperboard  
Contact Address1: 808 East 26th St  
Contact Address2: Not reported  
Contact City: Tacoma  
Contact State: WA  
Contact Postal: 98421  
Contact EMail: mike.trussell@caraustar.com  
Contact Phone: (253) 502-5720  
Contact Phone Ext: Not reported  
Permit No: Not reported  
Phone: 253-627-1197  
Operator Name: Not reported  
Operator Organization: Caraustar Tacoma Paperboard  
Operator EMail: Not reported  
Operator Title: Not reported  
Recycle Survey Code: Not reported  
Ownership: PRIVATE  
Facility Type: Recycling (non-regulated)  
Contact Name: Mike Trussell  
Contact Title: Plant Process Engineer  
Year Closed: Not reported  
Open to Public Flag: No  
Website: Not reported  
Latitude: Not reported  
Longitude: Not reported

ALLSITES:

Name: CARAUSTAR  
Facility Id: 1685

ASBESTOS:

Name: Not reported  
Address: 808 E 26TH ST  
City,State,Zip: TACOMA, WA  
Facility Type: Not reported  
Parent ID: Not reported  
Form ID: 141946#190038735  
Notice Date: 09/17/2019  
Start Date: 05/20/2019  
Completion Date: 09/19/2019  
Initial: Not reported  
Amended: Not reported  
On Hold: Not reported  
Off Hold: Not reported  
Emergency: Not reported



Map ID  
Direction  
Distance  
Elevation

MAP FINDINGS

Site

Database(s)

EDR ID Number  
EPA ID Number

**CARAUSTAR (Continued)**

**S118344775**

Site Hours Start:	Not reported
Site Hours End:	Not reported
Sunday:	Not reported
Monday:	Not reported
Tuesday:	Not reported
Wednesday:	Not reported
Thursday:	Not reported
Friday:	Not reported
Saturday:	Not reported
Contractor ID:	Not reported
Phone:	Not reported
Job Site CAS:	Not reported
Project Form Email:	Not reported
Property Owner Name:	Not reported
Property Owner Agent:	Not reported
Property Owner Company:	TACOMA ABATEMENT CO LLC (TACOMA) (ABCN00001532)
Property Owner Address:	Not reported
Property Owner City:	Not reported
Property Owner State:	Not reported
Property Owner Zip4:	Not reported
Property Owner Phone:	Not reported
Job Site Room:	Not reported
Facility Age:	Not reported
Facility Size:	Not reported
Facility Remodel:	Not reported
Facility Demo:	Not reported
Facility Repair:	Not reported
Facility Maint:	Not reported
Removed:	Not reported
Encapsulated:	Not reported
Quantity Sq Ft:	Not reported
Fireproofing:	Not reported
Popcorn Ceiling:	Not reported
CAB:	Not reported
Sheet Vinyl:	Not reported
Asbestos Paper:	Not reported
Boiler Insulation:	Not reported
Duct Paper:	Not reported
VAT:	Not reported
Roofing:	Not reported
Sq Ft Other:	Not reported
Sq Ft Other Text:	Not reported
Quantity Lin Ft:	Not reported
Mag Pipe Insulation:	Not reported
Air Cell Pipe Insulation:	Not reported
Ducting Insulation:	Not reported
Cement Asbestos Pipe:	Not reported
Mudded Pipe Insulation:	Not reported
Duct Tape:	Not reported
Lin Ft Other1:	Not reported
Lin Ft Other1 Text:	Not reported
Lin Ft Other2:	Not reported
Lin Ft Other2 Text:	Not reported
Indoors:	Not reported
Outdoors:	Not reported
Neg Pres Enclosure:	Not reported
Glove Bag:	Not reported



Map ID  
Direction  
Distance  
Elevation

MAP FINDINGS

Site

Database(s)

EDR ID Number  
EPA ID Number

**CARAUSTAR (Continued)**

**S118344775**

Mini Enclosure:	Not reported
Critical Barriers:	Not reported
Wrap And Cut:	Not reported
Wet Methods:	Not reported
HEPA Vacuum:	Not reported
MANUALMETHODS :	Not reported
Other CM1:	Not reported
Other CM1 Text:	Not reported
Other CM2:	Not reported
Other CM2 Text:	Not reported
Half Mask APR:	Not reported
Full Face APR:	Not reported
PAPR:	Not reported
Type C Continuous:	Not reported
Type C Pressure:	Not reported
Other Resp Pro:	Not reported
Other Resp Pro Text:	Not reported
Comments:	Not reported
Date Time Submitted:	Not reported
Submitter IP Address:	Not reported
Region:	3
UBI:	603144219
Notice type:	Initial
Project Type:	Air cell Pipe Insulation
Supervisor:	Matthew Ware (ABAS00030943) ACTIVE
Supervisor Phone:	Not reported
Certificate Status:	ACTIVE
Name:	Not reported
Address:	808 E 26TH ST
City,State,Zip:	TACOMA, WA
Facility Type:	Not reported
Parent ID:	Not reported
Form ID:	141946#190038735
Notice Date:	05/08/2019
Start Date:	05/20/2019
Completion Date:	05/23/2019
Initial:	Not reported
Amended:	Not reported
On Hold:	Not reported
Off Hold:	Not reported
Emergency:	Not reported
Site Hours Start:	Not reported
Site Hours End:	Not reported
Sunday:	Not reported
Monday:	Not reported
Tuesday:	Not reported
Wednesday:	Not reported
Thursday:	Not reported
Friday:	Not reported
Saturday:	Not reported
Contractor ID:	Not reported
Phone:	Not reported
Job Site CAS:	Not reported
Project Form Email:	Not reported
Property Owner Name:	Not reported
Property Owner Agent:	Not reported



Map ID  
Direction  
Distance  
Elevation

MAP FINDINGS

Site

Database(s)

EDR ID Number  
EPA ID Number

**CARAUSTAR (Continued)**

**S118344775**

Property Owner Company:	TACOMA ABATEMENT CO LLC (TACOMA) (ABCN00001532)
Property Owner Address:	Not reported
Property Owner City:	Not reported
Property Owner State:	Not reported
Property Owner Zip4:	Not reported
Property Owner Phone:	Not reported
Job Site Room:	Not reported
Facility Age:	Not reported
Facility Size:	Not reported
Facility Remodel:	Not reported
Facility Demo:	Not reported
Facility Repair:	Not reported
Facility Maint:	Not reported
Removed:	Not reported
Encapsulated:	Not reported
Quantity Sq Ft:	Not reported
Fireproofing:	Not reported
Popcorn Ceiling:	Not reported
CAB:	Not reported
Sheet Vinyl:	Not reported
Asbestos Paper:	Not reported
Boiler Insulation:	Not reported
Duct Paper:	Not reported
VAT:	Not reported
Roofing:	Not reported
Sq Ft Other:	Not reported
Sq Ft Other Text:	Not reported
Quantity Lin Ft:	Not reported
Mag Pipe Insulation:	Not reported
Air Cell Pipe Insulation:	Not reported
Ducting Insulation:	Not reported
Cement Asbestos Pipe:	Not reported
Mudded Pipe Insulation:	Not reported
Duct Tape:	Not reported
Lin Ft Other1:	Not reported
Lin Ft Other1 Text:	Not reported
Lin Ft Other2:	Not reported
Lin Ft Other2 Text:	Not reported
Indoors:	Not reported
Outdoors:	Not reported
Neg Pres Enclosure:	Not reported
Glove Bag:	Not reported
Mini Enclosure:	Not reported
Critical Barriers:	Not reported
Wrap And Cut:	Not reported
Wet Methods:	Not reported
HEPA Vacuum:	Not reported
MANUALMETHODS :	Not reported
Other CM1:	Not reported
Other CM1 Text:	Not reported
Other CM2:	Not reported
Other CM2 Text:	Not reported
Half Mask APR:	Not reported
Full Face APR:	Not reported
PAPR:	Not reported
Type C Continuous:	Not reported
Type C Pressure:	Not reported



Map ID  
Direction  
Distance  
Elevation

MAP FINDINGS

Site

Database(s)

EDR ID Number  
EPA ID Number

**CARAUSTAR (Continued)**

**S118344775**

Other Resp Pro:	Not reported
Other Resp Pro Text:	Not reported
Comments:	Not reported
Date Time Submitted:	Not reported
Submitter IP Address:	Not reported
Region:	3
UBI:	603144219
Notice type:	Initial
Project Type:	Air cell Pipe Insulation
Supervisor:	Matthew Ware (ABAS00030943) ACTIVE
Supervisor Phone:	Not reported
Certificate Status:	ACTIVE
Name:	Not reported
Address:	808 EAST 26TH STREET
City,State,Zip:	TACOMA, WA
Facility Type:	Not reported
Parent ID:	Not reported
Form ID:	152368#1291223788
Notice Date:	12/12/2019
Start Date:	12/05/2019
Completion Date:	12/04/2020
Initial:	Not reported
Amended:	Not reported
On Hold:	Not reported
Off Hold:	Not reported
Emergency:	Not reported
Site Hours Start:	Not reported
Site Hours End:	Not reported
Sunday:	Not reported
Monday:	Not reported
Tuesday:	Not reported
Wednesday:	Not reported
Thursday:	Not reported
Friday:	Not reported
Saturday:	Not reported
Contractor ID:	Not reported
Phone:	Not reported
Job Site CAS:	Not reported
Project Form Email:	Not reported
Property Owner Name:	Not reported
Property Owner Agent:	Not reported
Property Owner Company:	PERFORMANCE ABATEMENT SRVC INC (LENEXA) (ABCN00001016)
Property Owner Address:	Not reported
Property Owner City:	Not reported
Property Owner State:	Not reported
Property Owner Zip4:	Not reported
Property Owner Phone:	Not reported
Job Site Room:	Not reported
Facility Age:	Not reported
Facility Size:	Not reported
Facility Remodel:	Not reported
Facility Demo:	Not reported
Facility Repair:	Not reported
Facility Maint:	Not reported
Removed:	Not reported
Encapsulated:	Not reported



Map ID  
Direction  
Distance  
Elevation

MAP FINDINGS

Site

Database(s)

EDR ID Number  
EPA ID Number

**CARAUSTAR (Continued)**

**S118344775**

Quantity Sq Ft:	Not reported
Fireproofing:	Not reported
Popcorn Ceiling:	Not reported
CAB:	Not reported
Sheet Vinyl:	Not reported
Asbestos Paper:	Not reported
Boiler Insulation:	Not reported
Duct Paper:	Not reported
VAT:	Not reported
Roofing:	Not reported
Sq Ft Other:	Not reported
Sq Ft Other Text:	Not reported
Quantity Lin Ft:	Not reported
Mag Pipe Insulation:	Not reported
Air Cell Pipe Insulation:	Not reported
Ducting Insulation:	Not reported
Cement Asbestos Pipe:	Not reported
Mudded Pipe Insulation:	Not reported
Duct Tape:	Not reported
Lin Ft Other1:	Not reported
Lin Ft Other1 Text:	Not reported
Lin Ft Other2:	Not reported
Lin Ft Other2 Text:	Not reported
Indoors:	Not reported
Outdoors:	Not reported
Neg Pres Enclosure:	Not reported
Glove Bag:	Not reported
Mini Enclosure:	Not reported
Critical Barriers:	Not reported
Wrap And Cut:	Not reported
Wet Methods:	Not reported
HEPA Vacuum:	Not reported
MANUALMETHODS :	Not reported
Other CM1:	Not reported
Other CM1 Text:	Not reported
Other CM2:	Not reported
Other CM2 Text:	Not reported
Half Mask APR:	Not reported
Full Face APR:	Not reported
PAPR:	Not reported
Type C Continuous:	Not reported
Type C Pressure:	Not reported
Other Resp Pro:	Not reported
Other Resp Pro Text:	Not reported
Comments:	Not reported
Date Time Submitted:	Not reported
Submitter IP Address:	Not reported
Region:	3
UBI:	601018806
Notice type:	Initial
Project Type:	Other Square Footage
Supervisor:	ERIK FULWILER (ABAS00021633) ACTIVE
Supervisor Phone:	Not reported
Certificate Status:	ACTIVE
Name:	Not reported
Address:	808 EAST 26TH STREET



Map ID  
Direction  
Distance  
Elevation

MAP FINDINGS

Site

Database(s)

EDR ID Number  
EPA ID Number

**CARAUSTAR (Continued)**

**S118344775**

City,State,Zip:	TACOMA, WA
Facility Type:	Not reported
Parent ID:	Not reported
Form ID:	152368#1291223788
Notice Date:	12/09/2019
Start Date:	12/05/2019
Completion Date:	12/04/2020
Initial:	Not reported
Amended:	Not reported
On Hold:	Not reported
Off Hold:	Not reported
Emergency:	Not reported
Site Hours Start:	Not reported
Site Hours End:	Not reported
Sunday:	Not reported
Monday:	Not reported
Tuesday:	Not reported
Wednesday:	Not reported
Thursday:	Not reported
Friday:	Not reported
Saturday:	Not reported
Contractor ID:	Not reported
Phone:	Not reported
Job Site CAS:	Not reported
Project Form Email:	Not reported
Property Owner Name:	Not reported
Property Owner Agent:	Not reported
Property Owner Company:	PERFORMANCE ABATEMENT SRVC INC (LENEXA) (ABCN00001016)
Property Owner Address:	Not reported
Property Owner City:	Not reported
Property Owner State:	Not reported
Property Owner Zip4:	Not reported
Property Owner Phone:	Not reported
Job Site Room:	Not reported
Facility Age:	Not reported
Facility Size:	Not reported
Facility Remodel:	Not reported
Facility Demo:	Not reported
Facility Repair:	Not reported
Facility Maint:	Not reported
Removed:	Not reported
Encapsulated:	Not reported
Quantity Sq Ft:	Not reported
Fireproofing:	Not reported
Popcorn Ceiling:	Not reported
CAB:	Not reported
Sheet Vinyl:	Not reported
Asbestos Paper:	Not reported
Boiler Insulation:	Not reported
Duct Paper:	Not reported
VAT:	Not reported
Roofing:	Not reported
Sq Ft Other:	Not reported
Sq Ft Other Text:	Not reported
Quantity Lin Ft:	Not reported
Mag Pipe Insulation:	Not reported
Air Cell Pipe Insulation:	Not reported



Map ID  
Direction  
Distance  
Elevation

MAP FINDINGS

Site

Database(s)

EDR ID Number  
EPA ID Number

**CARAUSTAR (Continued)**

**S118344775**

Ducting Insulation:	Not reported
Cement Asbestos Pipe:	Not reported
Mudded Pipe Insulation:	Not reported
Duct Tape:	Not reported
Lin Ft Other1:	Not reported
Lin Ft Other1 Text:	Not reported
Lin Ft Other2:	Not reported
Lin Ft Other2 Text:	Not reported
Indoors:	Not reported
Outdoors:	Not reported
Neg Pres Enclosure:	Not reported
Glove Bag:	Not reported
Mini Enclosure:	Not reported
Critical Barriers:	Not reported
Wrap And Cut:	Not reported
Wet Methods:	Not reported
HEPA Vacuum:	Not reported
MANUALMETHODS :	Not reported
Other CM1:	Not reported
Other CM1 Text:	Not reported
Other CM2:	Not reported
Other CM2 Text:	Not reported
Half Mask APR:	Not reported
Full Face APR:	Not reported
PAPR:	Not reported
Type C Continuous:	Not reported
Type C Pressure:	Not reported
Other Resp Pro:	Not reported
Other Resp Pro Text:	Not reported
Comments:	Not reported
Date Time Submitted:	Not reported
Submitter IP Address:	Not reported
Region:	3
UBI:	601018806
Notice type:	Initial
Project Type:	Other Square Footage
Supervisor:	ERIK FULWILER (ABAS00021633) ACTIVE
Supervisor Phone:	Not reported
Certificate Status:	ACTIVE
Name:	Not reported
Address:	808 EAST 26TH STREET
City,State,Zip:	TACOMA, WA
Facility Type:	Not reported
Parent ID:	Not reported
Form ID:	152368#1291223788
Notice Date:	12/09/2019
Start Date:	12/05/2019
Completion Date:	12/04/2020
Initial:	Not reported
Amended:	Not reported
On Hold:	Not reported
Off Hold:	Not reported
Emergency:	Not reported
Site Hours Start:	Not reported
Site Hours End:	Not reported
Sunday:	Not reported



Map ID  
Direction  
Distance  
Elevation

MAP FINDINGS

Site

Database(s)

EDR ID Number  
EPA ID Number

**CARAUSTAR (Continued)**

**S118344775**

Monday:	Not reported
Tuesday:	Not reported
Wednesday:	Not reported
Thursday:	Not reported
Friday:	Not reported
Saturday:	Not reported
Contractor ID:	Not reported
Phone:	Not reported
Job Site CAS:	Not reported
Project Form Email:	Not reported
Property Owner Name:	Not reported
Property Owner Agent:	Not reported
Property Owner Company:	PERFORMANCE ABATEMENT SRVC INC (LENEXA) (ABCN00001016)
Property Owner Address:	Not reported
Property Owner City:	Not reported
Property Owner State:	Not reported
Property Owner Zip4:	Not reported
Property Owner Phone:	Not reported
Job Site Room:	Not reported
Facility Age:	Not reported
Facility Size:	Not reported
Facility Remodel:	Not reported
Facility Demo:	Not reported
Facility Repair:	Not reported
Facility Maint:	Not reported
Removed:	Not reported
Encapsulated:	Not reported
Quantity Sq Ft:	Not reported
Fireproofing:	Not reported
Popcorn Ceiling:	Not reported
CAB:	Not reported
Sheet Vinyl:	Not reported
Asbestos Paper:	Not reported
Boiler Insulation:	Not reported
Duct Paper:	Not reported
VAT:	Not reported
Roofing:	Not reported
Sq Ft Other:	Not reported
Sq Ft Other Text:	Not reported
Quantity Lin Ft:	Not reported
Mag Pipe Insulation:	Not reported
Air Cell Pipe Insulation:	Not reported
Ducting Insulation:	Not reported
Cement Asbestos Pipe:	Not reported
Mudded Pipe Insulation:	Not reported
Duct Tape:	Not reported
Lin Ft Other1:	Not reported
Lin Ft Other1 Text:	Not reported
Lin Ft Other2:	Not reported
Lin Ft Other2 Text:	Not reported
Indoors:	Not reported
Outdoors:	Not reported
Neg Pres Enclosure:	Not reported
Glove Bag:	Not reported
Mini Enclosure:	Not reported
Critical Barriers:	Not reported
Wrap And Cut:	Not reported



Map ID  
Direction  
Distance  
Elevation

MAP FINDINGS

Site

Database(s)

EDR ID Number  
EPA ID Number

**CARAUSTAR (Continued)**

**S118344775**

Wet Methods:	Not reported
HEPA Vacuum:	Not reported
MANUALMETHODS :	Not reported
Other CM1:	Not reported
Other CM1 Text:	Not reported
Other CM2:	Not reported
Other CM2 Text:	Not reported
Half Mask APR:	Not reported
Full Face APR:	Not reported
PAPR:	Not reported
Type C Continuous:	Not reported
Type C Pressure:	Not reported
Other Resp Pro:	Not reported
Other Resp Pro Text:	Not reported
Comments:	Not reported
Date Time Submitted:	Not reported
Submitter IP Address:	Not reported
Region:	3
UBI:	601018806
Notice type:	Initial
Project Type:	Other Square Footage
Supervisor:	ERIK FULWILER (ABAS00021633) ACTIVE
Supervisor Phone:	Not reported
Certificate Status:	ACTIVE
Name:	Not reported
Address:	808 EAST 26TH STREET
City,State,Zip:	TACOMA, WA
Facility Type:	Not reported
Parent ID:	Not reported
Form ID:	152368#1291223788
Notice Date:	12/05/2019
Start Date:	12/05/2019
Completion Date:	12/04/2020
Initial:	Not reported
Amended:	Not reported
On Hold:	Not reported
Off Hold:	Not reported
Emergency:	Not reported
Site Hours Start:	Not reported
Site Hours End:	Not reported
Sunday:	Not reported
Monday:	Not reported
Tuesday:	Not reported
Wednesday:	Not reported
Thursday:	Not reported
Friday:	Not reported
Saturday:	Not reported
Contractor ID:	Not reported
Phone:	Not reported
Job Site CAS:	Not reported
Project Form Email:	Not reported
Property Owner Name:	Not reported
Property Owner Agent:	Not reported
Property Owner Company:	PERFORMANCE ABATEMENT SRVC INC (LENEXA) (ABCN00001016)
Property Owner Address:	Not reported
Property Owner City:	Not reported



Map ID  
Direction  
Distance  
Elevation

MAP FINDINGS

Site

Database(s)

EDR ID Number  
EPA ID Number

**CARAUSTAR (Continued)**

**S118344775**

Property Owner State:	Not reported
Property Owner Zip4:	Not reported
Property Owner Phone:	Not reported
Job Site Room:	Not reported
Facility Age:	Not reported
Facility Size:	Not reported
Facility Remodel:	Not reported
Facility Demo:	Not reported
Facility Repair:	Not reported
Facility Maint:	Not reported
Removed:	Not reported
Encapsulated:	Not reported
Quantity Sq Ft:	Not reported
Fireproofing:	Not reported
Popcorn Ceiling:	Not reported
CAB:	Not reported
Sheet Vinyl:	Not reported
Asbestos Paper:	Not reported
Boiler Insulation:	Not reported
Duct Paper:	Not reported
VAT:	Not reported
Roofing:	Not reported
Sq Ft Other:	Not reported
Sq Ft Other Text:	Not reported
Quantity Lin Ft:	Not reported
Mag Pipe Insulation:	Not reported
Air Cell Pipe Insulation:	Not reported
Ducting Insulation:	Not reported
Cement Asbestos Pipe:	Not reported
Mudded Pipe Insulation:	Not reported
Duct Tape:	Not reported
Lin Ft Other1:	Not reported
Lin Ft Other1 Text:	Not reported
Lin Ft Other2:	Not reported
Lin Ft Other2 Text:	Not reported
Indoors:	Not reported
Outdoors:	Not reported
Neg Pres Enclosure:	Not reported
Glove Bag:	Not reported
Mini Enclosure:	Not reported
Critical Barriers:	Not reported
Wrap And Cut:	Not reported
Wet Methods:	Not reported
HEPA Vacuum:	Not reported
MANUALMETHODS :	Not reported
Other CM1:	Not reported
Other CM1 Text:	Not reported
Other CM2:	Not reported
Other CM2 Text:	Not reported
Half Mask APR:	Not reported
Full Face APR:	Not reported
PAPR:	Not reported
Type C Continuous:	Not reported
Type C Pressure:	Not reported
Other Resp Pro:	Not reported
Other Resp Pro Text:	Not reported
Comments:	Not reported



Map ID  
Direction  
Distance  
Elevation

MAP FINDINGS

Site

Database(s)

EDR ID Number  
EPA ID Number

**CARAUSTAR (Continued)**

**S118344775**

Date Time Submitted:	Not reported
Submitter IP Address:	Not reported
Region:	3
UBI:	601018806
Notice type:	Initial
Project Type:	Other Square Footage
Supervisor:	ERIK FULWILER (ABAS00021633) ACTIVE
Supervisor Phone:	Not reported
Certificate Status:	ACTIVE

**WA MANIFEST:**

Name:	CARAUSTAR
Address:	808 E 26TH ST
City,State,Zip:	TACOMA, WA 98421
Facility Address 2:	Not reported
Facility ID:	1685
EPA ID:	WAH000050232
NAICS:	322130
State Waste Code Desc:	Not reported
Federal Waste Code Desc:	D001
Form Comm:	Not reported
Data Year:	2017
Permit by Rule:	False
Mailing Address 2:	Not reported
Treatment by Generator:	False
Mixed Radioactive Waste:	False
Importer of Hazardous Waste:	False
Immediate Recycler:	False
Treatment/Storage/Disposal/Recycling Facility:	False
Generator of Dangerous Fuel Waste:	False
Generator Marketing to Burner:	False
Other Marketers (i.e., blender, distributor, etc.):	False
Utility Boiler Burner:	False
Industry Boiler Burner:	False
Industrial Furnace:	False
Smelter Defferal:	False
Universal Waste:	Not reported
Off-Specification:	Not reported
LN Address 2:	Ste 300
Tax Reg #:	602231398
Business Type:	Not reported
Mail Name:	Not reported
Mailing Address:	808 E 26th St
Mailing City,State,Zip:	Tacoma, WA 98421
Legal Organization Name:	Caraustar Industries Inc
Legal Organization Type:	Private
Legal Contact:	Not reported
Legal Address:	5000 Austell Powder Springs Rd
Legal Address 2:	Ste 300
Legal City,State,Zip:	Austell, GA 30106
Legal Phone Number:	(770)948-3101
Legal Effective Date:	01/01/2002
Land Organization Name:	Caraustar Industries Inc
Land Organization Type:	Private
Land Contact:	Not reported
Land Address:	5000 Austell Powder Springs Rd
Land City,State,Zip:	Austell, GA 30106



Map ID  
Direction  
Distance  
Elevation

MAP FINDINGS

Site

Database(s)

EDR ID Number  
EPA ID Number

**CARAUSTAR (Continued)**

**S118344775**

Land Phone Number: (770)948-3101  
Operator Organization Name: Caraustar Tacoma Paperboard  
Operator Organization Type: Private  
Operator: Not reported  
Operator Address: 808 E 26th St  
Operator Address 2: Not reported  
Operator City,State,Zip: Tacoma, WA 98421  
Operator Phone Number: (253)627-1197  
Operator Effective Date: 01/01/2002  
Site Contact: Not reported  
Site Contact Address: Not reported  
Contact City,State,Zip: Not reported  
Site Contact Phone Number: Not reported  
Site Contact Email: Not reported  
Gen Status Code: SQG  
Monthly Generation: False  
Batch Generation: True  
One Time Generation: False  
Transport Own Waste: False  
Tranports Other Waste: False  
Recycler Onsite: False  
Transfer Facility: False  
Other Exemption: Not reported  
UW Battery Gen: False  
Used Oil Transporter: False  
Used Oil Transfer Facility: False  
Used Oil Processor: False  
Used Oil Refiner: False  
Used Oil Fuel Marketer Directs Shipments: False  
Used Oil Fuel Marketer Meets Specs: False  
Site Contact Address 2: Not reported

Name: CARAUSTAR  
Address: 808 E 26TH ST  
City,State,Zip: TACOMA, WA 98421  
Facility Address 2: Not reported  
Facility ID: 1685  
EPA ID: WAH000050232  
NAICS: 322130  
State Waste Code Desc: Not reported  
Federal Waste Code Desc: D001  
Form Comm: Not reported  
Data Year: 2017  
Permit by Rule: False  
Mailing Address 2: Not reported  
Treatment by Generator: False  
Mixed Radioactive Waste: False  
Importer of Hazardous Waste: False  
Immediate Recycler: False  
Treatment/Storage/Disposal/Recycling Facility: False  
Generator of Dangerous Fuel Waste: False  
Generator Marketing to Burner: False  
Other Marketers (i.e., blender, distributor, etc.): False  
Utility Boiler Burner: False  
Industry Boiler Burner: False  
Industrial Furnace: False  
Smelter Defferal: False



Map ID  
Direction  
Distance  
Elevation

MAP FINDINGS

Site

Database(s)

EDR ID Number  
EPA ID Number

**CARAUSTAR (Continued)**

**S118344775**

Universal Waste:	Not reported
Off-Specification:	Not reported
LN Address 2:	Ste 300
Tax Reg #:	602231398
Business Type:	Paperboard Mill
Mail Name:	Caraustar Tacoma Paperboard
Mailing Address:	808 E 26th St
Mailing City,State,Zip:	Tacoma, WA 98421
Legal Organization Name:	Caraustar Industries Inc
Legal Organization Type:	Private
Legal Contact:	Not reported
Legal Address:	5000 Austell Powder Springs Rd
Legal Address 2:	Ste 300
Legal City,State,Zip:	Austell, GA 30106
Legal Phone Number:	(770)948-3101
Legal Effective Date:	01/01/2002
Land Organization Name:	Caraustar Industries Inc
Land Organization Type:	Private
Land Contact:	Not reported
Land Address:	5000 Austell Powder Springs Rd
Land City,State,Zip:	Austell, GA 30106
Land Phone Number:	(770)948-3101
Operator Organization Name:	Caraustar Tacoma Paperboard
Operator Organization Type:	Private
Operator:	Not reported
Operator Address:	808 E 26th St
Operator Address 2:	Not reported
Operator City,State,Zip:	Tacoma, WA 98421
Operator Phone Number:	(253)627-1197
Operator Effective Date:	01/01/2002
Site Contact:	Mark Lindstrom
Site Contact Address:	808 E 26th St
Contact City,State,Zip:	Tacoma, WA 98421
Site Contact Phone Number:	(253)627-1197
Site Contact Email:	mark.lindstrom@caraustar.com
Gen Status Code:	SQG
Monthly Generation:	False
Batch Generation:	True
One Time Generation:	False
Transport Own Waste:	False
Tranports Other Waste:	False
Recycler Onsite:	False
Transfer Facility:	False
Other Exemption:	Not reported
UW Battery Gen:	False
Used Oil Transporter:	False
Used Oil Transfer Facility:	False
Used Oil Processor:	False
Used Oil Refiner:	False
Used Oil Fuel Marketer Directs Shipments:	False
Used Oil Fuel Marketer Meets Specs:	False
Site Contact Address 2:	Not reported
Name:	CARAUSTAR
Address:	808 E 26TH ST
City,State,Zip:	TACOMA, WA 98421
Facility Address 2:	Not reported



Map ID  
Direction  
Distance  
Elevation

MAP FINDINGS

Site

Database(s)

EDR ID Number  
EPA ID Number

**CARAUSTAR (Continued)**

**S118344775**

Facility ID:	1685
EPA ID:	WAH000050232
NAICS:	322130
State Waste Code Desc:	Not reported
Federal Waste Code Desc:	D001
Form Comm:	Not reported
Data Year:	2016
Permit by Rule:	False
Mailing Address 2:	Not reported
Treatment by Generator:	False
Mixed Radioactive Waste:	False
Importer of Hazardous Waste:	False
Immediate Recycler:	False
Treatment/Storage/Disposal/Recycling Facility:	False
Generator of Dangerous Fuel Waste:	False
Generator Marketing to Burner:	False
Other Marketers (i.e., blender, distributor, etc.):	False
Utility Boiler Burner:	False
Industry Boiler Burner:	False
Industrial Furnace:	False
Smelter Defferal:	False
Universal Waste:	Not reported
Off-Specification:	Not reported
LN Address 2:	Ste 300
Tax Reg #:	602231398
Business Type:	Paperboard Mill
Mail Name:	Caraustar Tacoma Paperboard
Mailing Address:	808 E 26th St
Mailing City,State,Zip:	Tacoma, WA 98421
Legal Organization Name:	Caraustar Industries Inc
Legal Organization Type:	Private
Legal Contact:	Not reported
Legal Address:	5000 Austell Powder Springs Rd
Legal Address 2:	Ste 300
Legal City,State,Zip:	Austell, GA 30106
Legal Phone Number:	(770)948-3101
Legal Effective Date:	01/01/2002
Land Organization Name:	Caraustar Industries Inc
Land Organization Type:	Private
Land Contact:	Not reported
Land Address:	5000 Austell Powder Springs Rd
Land City,State,Zip:	Austell, GA 30106
Land Phone Number:	(770)948-3101
Operator Organization Name:	Caraustar Tacoma Paperboard
Operator Organization Type:	Private
Operator:	Not reported
Operator Address:	808 E 26th St
Operator Address 2:	Not reported
Operator City,State,Zip:	Tacoma, WA 98421
Operator Phone Number:	(253)627-1197
Operator Effective Date:	01/01/2002
Site Contact:	Mark Lindstrom
Site Contact Address:	808 E 26th St
Contact City,State,Zip:	Tacoma, WA 98421
Site Contact Phone Number:	(253)627-1197
Site Contact Email:	mark.lindstrom@caraustar.com
Gen Status Code:	SQG



Map ID  
Direction  
Distance  
Elevation

MAP FINDINGS

Site

Database(s)

EDR ID Number  
EPA ID Number

**CARAUSTAR (Continued)**

**S118344775**

Monthly Generation:	True
Batch Generation:	False
One Time Generation:	False
Transport Own Waste:	False
Tranports Other Waste:	False
Recycler Onsite:	False
Transfer Facility:	False
Other Exemption:	Not reported
UW Battery Gen:	False
Used Oil Transporter:	False
Used Oil Transfer Facility:	False
Used Oil Processor:	False
Used Oil Refiner:	False
Used Oil Fuel Marketer Directs Shipments:	False
Used Oil Fuel Marketer Meets Specs:	False
Site Contact Address 2:	Not reported

**T87**  
**ENE**  
**1/8-1/4**  
**0.139 mi.**  
**736 ft.**

**SUPERIOR CARTAGE OF WASHINGTON INC**  
**805 PUYALLUP AVE**  
**TACOMA, WA 98421**  
**Site 1 of 2 in cluster T**

**WA ALLSITES** **S109010840**  
**WA SPILLS** **N/A**

**Relative:**  
**Lower**  
**Actual:**  
**19 ft.**

**ALLSITES:**  
Name: SUPERIOR CARTAGE OF WASHINGTON INC  
Facility Id: 4291751

**SPILLS:**  
Name: NELSON PETROLEUM  
Address: 805 PUYALLUP AVE  
City,State,Zip: TACOMA, WA  
Facility ID: 604065  
Medium: Not reported  
Material Desc: PETROLEUM - DIESEL FUEL  
Material Qty: 20  
Material Units: GALLON  
Date Received: 02/29/2008  
Contact Name: Not reported  
Incident Date: Not reported  
Incident Category Type: Not reported  
Incident Category: Not reported  
Latitude: Not reported  
Longitude: Not reported  
Source Type: Not reported  
Source: Not reported  
Vessel Facility Name2: Not reported  
Recovered Quantity: Not reported  
Resp Party Contact: Not reported  
Cause: Not reported  
Cause Type: Not reported  
Resp Party Name: Not reported



Map ID  
Direction  
Distance  
Elevation

MAP FINDINGS

Site

Database(s)

EDR ID Number  
EPA ID Number

**T88**  
**ENE**  
**1/8-1/4**  
**0.139 mi.**  
**736 ft.**  
**SUPERIOR CARTAGE OF WASHINGTON INC**  
**805 PUYALLUP AVE**  
**TACOMA, WA 98421**  
**Site 2 of 2 in cluster T**

**WA UST**  
**U003354609**  
**N/A**

**Relative:**  
**Lower**

UST:

**Actual:**  
**19 ft.**

Name: SUPERIOR CARTAGE OF WASHINGTON INC  
Address: 805 PUYALLUP AVE  
City: TACOMA  
Zip: 98421  
Facility ID: 4291751  
Site Id: 4666  
UBI: Not reported  
Phone Number: Not reported  
Decimal Latitude: 47.240871  
Decimal Longitude: -122.423934

Tank Name: #1  
Tag Number: Not reported  
Tank Status: Removed  
Tank Status Date: 08/06/1996  
Tank Install Date: 12/31/1964  
Tank Closure Date: Not reported  
Capacity Range: Not reported  
Tank Permit Expiration Date: Not reported  
Tank Upgrade Date: Not reported  
Tank Spill Prevention: Not reported  
Tank Overfill Prevention: Not reported  
Tank Material: Not reported  
Tank Construction: Not reported  
Tank Tightness Test: Not reported  
Tank Corrosion Protection: Not reported  
Tank Manifold: Not reported  
Tank Release Detection: Not reported  
Tank SFC Type: Not reported  
Pipe Material: Not reported  
Pipe Construction: Not reported  
Pipe Primary Release Detection: Not reported  
Pipe Second Release Detection: Not reported  
Pipe Corrosion Protection: Not reported  
Pipe Pumping System: Not reported  
Responsible Unit: Southwest  
Dispenser/Pump SFC Type: Not reported

Name: SUPERIOR CARTAGE OF WASHINGTON INC  
Address: 805 PUYALLUP AVE  
City: TACOMA  
Zip: 98421

Tank Name: #2  
Tag Number: Not reported  
Tank Status: Removed  
Tank Status Date: 08/06/1996  
Tank Install Date: 12/31/1964  
Tank Closure Date: Not reported  
Capacity Range: Not reported  
Tank Permit Expiration Date: Not reported  
Tank Upgrade Date: Not reported



Map ID  
Direction  
Distance  
Elevation

MAP FINDINGS

Site

Database(s)

EDR ID Number  
EPA ID Number

**SUPERIOR CARTAGE OF WASHINGTON INC (Continued)**

**U003354609**

Tank Spill Prevention:	Not reported
Tank Overfill Prevention:	Not reported
Tank Material:	Not reported
Tank Construction:	Not reported
Tank Tightness Test:	Not reported
Tank Corrosion Protection:	Not reported
Tank Manifold:	Not reported
Tank Release Detection:	Not reported
Tank SFC Type:	Not reported
Pipe Material:	Not reported
Pipe Construction:	Not reported
Pipe Primary Release Detection:	Not reported
Pipe Second Release Detection:	Not reported
Pipe Corrosion Protection:	Not reported
Pipe Pumping System:	Not reported
Responsible Unit:	Southwest
Dispencer/Pump SFC Type:	Not reported

**S89**  
**WNW**  
**1/8-1/4**  
**0.144 mi.**  
**759 ft.**

**CITY OF TACOMA - DOCK STREET EDUCTOR DECANT FACILI**  
**201 PUYALLUP AVE**  
**TACOMA, WA 98421**

**WA SWF/LF** **S108107829**  
**N/A**

**Site 2 of 2 in cluster S**

**Relative:**  
**Lower**

**SWF/LF:**

**Actual:**  
**25 ft.**

Name:	CITY OF TACOMA - DOCK STREET EDUCTOR DECANT FACILITY
Address:	201 PUYALLUP AVE
City,State,Zip:	TACOMA, WA 98421
Facility ID:	1112
Region:	STATE
Permit Status:	Permitted
Contact Organization:	City of Tacoma
Contact Address1:	747 Market Street
Contact Address2:	Room 744
Contact City:	Tacoma
Contact State:	WA
Contact Postal:	98402
Contact EMail:	mlewis@ci.tacoma.wa.us
Contact Phone:	(253) 502-2169
Contact Phone Ext:	Not reported
Permit No:	27-725
Phone:	253-502-2149
Operator Name:	Not reported
Operator Organization:	City of Tacoma
Operator EMail:	Not reported
Operator Title:	Not reported
Recycle Survey Code:	Not reported
Ownership:	PUBLIC
Facility Type:	Pile Used for Storage or Treatment
Contact Name:	Mark Lewis
Contact Title:	Not reported
Year Closed:	Not reported
Open to Public Flag:	No
Website:	Not reported
Latitude:	47.240921
Longitude:	-122.433114



Map ID  
Direction  
Distance  
Elevation

MAP FINDINGS

Site

Database(s)

EDR ID Number  
EPA ID Number

U90  
ESE  
1/8-1/4  
0.158 mi.  
832 ft.

**SMURFIT STONE CONTAINER CORP**  
**817 E 27TH ST**  
**TACOMA, WA 98421**

**Site 1 of 2 in cluster U**

**WA HSL**  
**WA CSCSL**  
**WA ALLSITES**  
**WA NPDES**

**S107566012**  
**N/A**

**Relative:**  
**Lower**

HSL:

**Actual:**  
**19 ft.**

Name: SMURFIT STONE CONTAINER CORP  
Address: Not reported  
City,State,Zip: TACOMA, WA  
edr\_fstat: WA  
edr\_fzip: Not reported  
edr\_fcnty: PIERCE  
edr\_zip: Not reported  
**Facility Type: Hazardous Sites List**  
Facility Status: Cleanup Started  
FSID Number: 17167958  
Rank: 5  
Region: SW  
EDR Link ID: 17167958  
Region Decode: SOUTHWEST REGIONAL OFFICE

CSCSL:

Name: SMURFIT STONE CONTAINER CORP  
Address: 817 E 27TH ST  
City,State,Zip: TACOMA, WA 98421  
Facility ID: 17167958  
Region: Southwest  
Lat/Long: 47.2376 / -122.42568  
Clean Up Siteid: 4529  
Site Status: Cleanup Started  
Contaminant Name: Petroleum Products-Unspecified  
Alternate Site Names: CARAUSTAR MILL GROUP INC.,JEFFERSON SMURFIT AKA CONTAINER COR,JEFFERSON SMURFIT CORP TACOMA  
Site Rank: 5 - Lowest Assessed Risk  
Has Institutional Control:Not reported  
Past VCP: True  
Current VCP: Not reported  
Ground Water: Confirmed Above Cleanup Levels  
Surface Water: Not reported  
Soil: Suspected  
Sediment: Not reported  
Air: Not reported  
Bedrock: Not reported  
Responsible Unit: Southwest

ALLSITES:

Name: SMURFIT STONE CONTAINER CORP  
Facility Id: 17167958

NPDES:

Name: TACOMA PAPERBOARD EAST 26TH STREET  
Address: 817 E 27TH ST -  
City,State,Zip: TACOMA, WA 98421-1908  
Facility Status: Active  
Facility Type: Industrial SW GP  
Admin Region: Headquarters  
Date Issued: 11/20/2019



Map ID  
Direction  
Distance  
Elevation

MAP FINDINGS

Site

Database(s)

EDR ID Number  
EPA ID Number

**SMURFIT STONE CONTAINER CORP (Continued)**

**S107566012**

Latitude: 47.2376  
Longitude: -122.42568  
Permit ID: WAR011523  
Permit Version: 2  
Permit Status: Active  
Permit SubStatus: Coverage Issued  
Ecology Contact: Paul Stasch  
WRIA: Puyallup-White  
Permit Expiration Date: 12/31/2024  
Effective Date: 01/01/2020  
Days to Expiration: -1632

**U91**  
**ESE**  
**1/8-1/4**  
**0.158 mi.**  
**832 ft.**

**SMURFIT STONE CONTAINER CORP**  
**817 E 27TH ST**  
**TACOMA, WA 98421**

**WA VCP S124432841**  
**N/A**

**Site 2 of 2 in cluster U**

**Relative:**  
**Lower**

VCP:  
Name: SMURFIT STONE CONTAINER CORP  
Address: 817 E 27TH ST  
City,State,Zip: TACOMA, WA 98421  
edr\_fstat: WA  
edr\_fzip: 98421  
edr\_fcnty: PIERCE  
edr\_zip: Not reported  
Facility ID: 17167958  
VCP Status: Not reported  
VCP: Not reported  
Ecology Status: Not reported  
NFA Type: Not reported  
Date NFA: Not reported  
Rank: 5  
Cleanup Siteid: 4529  
Contaminant Name: Petroleum Products-Unspecified  
Soil: Suspected

**Actual:**  
**19 ft.**

**V92**  
**ENE**  
**1/8-1/4**  
**0.166 mi.**  
**876 ft.**

**PLYTAC**  
**801 E 25TH**  
**TACOMA, WA 98401**

**WA ALLSITES 1011932227**  
**FINDS N/A**

**Site 1 of 6 in cluster V**

**Relative:**  
**Lower**  
**Actual:**  
**19 ft.**

ALLSITES:  
Name: PLYTAC  
Facility Id: 8091750

FINDS:  
Registry ID: 110037547447

Click Here:

Environmental Interest/Information System:

Washington Facility / Site Identification System (WA-FSIS) provides a means to query and display data maintained by the Washington Department of Ecology. This system contains key information for each



Map ID  
Direction  
Distance  
Elevation

MAP FINDINGS

Site

Database(s)

EDR ID Number  
EPA ID Number

**PLYTAC (Continued)**

**1011932227**

facility/site that is currently, or has been, of interest to the Air Quality, Dam Safety, Hazardous Waste, Toxics Cleanup, and Water Quality Programs.

[Click this hyperlink](#) while viewing on your computer to access additional FINDS: detail in the EDR Site Report.

**V93**  
**East**  
**1/8-1/4**  
**0.166 mi.**  
**877 ft.**

**TACOMA TRESTLE TRACK & SIGNAL PROJECT**  
**824 E 25TH STREET**  
**TACOMA, WA 98421**

**WA CSCSL**  
**WA ALLSITES**  
**WA ASBESTOS**

**S123248437**  
**N/A**

**Site 2 of 6 in cluster V**

**Relative:**  
**Lower**

CSCSL:

**Actual:**  
**19 ft.**

Name: TACOMA TRESTLE TRACK & SIGNAL PROJECT  
Address: 824 E 25TH STREET  
City,State,Zip: TACOMA, WA 98421  
Facility ID: 8199  
Region: Southwest  
Lat/Long: 47.240049300547 / -122.4216639405  
Clean Up Siteid: 14992  
Site Status: Awaiting Cleanup  
Contaminant Name: Arsenic  
Alternate Site Names: Not reported  
Site Rank: Not reported  
Has Institutional Control: Not reported  
Past VCP: Not reported  
Current VCP: Not reported  
Ground Water: Confirmed Above Cleanup Levels  
Surface Water: Not reported  
Soil: Suspected  
Sediment: Not reported  
Air: Not reported  
Bedrock: Not reported  
Responsible Unit: Southwest

Name: TACOMA TRESTLE TRACK & SIGNAL PROJECT  
Address: 824 E 25TH STREET  
City,State,Zip: TACOMA, WA 98421  
Facility ID: 8199  
Region: Southwest  
Lat/Long: 47.240049300547 / -122.4216639405  
Clean Up Siteid: 14992  
Site Status: Awaiting Cleanup  
Contaminant Name: Petroleum-Diesel  
Alternate Site Names: Not reported  
Site Rank: Not reported  
Has Institutional Control: Not reported  
Past VCP: Not reported  
Current VCP: Not reported  
Ground Water: Suspected  
Surface Water: Not reported  
Soil: Confirmed Above Cleanup Levels  
Sediment: Not reported  
Air: Not reported  
Bedrock: Not reported  
Responsible Unit: Southwest

Name: TACOMA TRESTLE TRACK & SIGNAL PROJECT



Map ID  
Direction  
Distance  
Elevation

MAP FINDINGS

Site

Database(s)

EDR ID Number  
EPA ID Number

**TACOMA TRESTLE TRACK & SIGNAL PROJECT (Continued)**

**S123248437**

Address: 824 E 25TH STREET  
City,State,Zip: TACOMA, WA 98421  
Facility ID: 8199  
Region: Southwest  
Lat/Long: 47.240049300547 / -122.4216639405  
Clean Up Siteid: 14992  
Site Status: Awaiting Cleanup  
Contaminant Name: Petroleum-Gasoline  
Alternate Site Names: Not reported  
Site Rank: Not reported  
Has Institutional Control: Not reported  
Past VCP: Not reported  
Current VCP: Not reported  
Ground Water: Suspected  
Surface Water: Not reported  
Soil: Confirmed Above Cleanup Levels  
Sediment: Not reported  
Air: Not reported  
Bedrock: Not reported  
Responsible Unit: Southwest

Name: TACOMA TRESTLE TRACK & SIGNAL PROJECT  
Address: 824 E 25TH STREET  
City,State,Zip: TACOMA, WA 98421  
Facility ID: 8199  
Region: Southwest  
Lat/Long: 47.240049300547 / -122.4216639405  
Clean Up Siteid: 14992  
Site Status: Awaiting Cleanup  
Contaminant Name: Polycyclic Aromatic Hydrocarbons  
Alternate Site Names: Not reported  
Site Rank: Not reported  
Has Institutional Control: Not reported  
Past VCP: Not reported  
Current VCP: Not reported  
Ground Water: Suspected  
Surface Water: Not reported  
Soil: Confirmed Above Cleanup Levels  
Sediment: Not reported  
Air: Not reported  
Bedrock: Not reported  
Responsible Unit: Southwest

**ALLSITES:**

Name: TACOMA TRESTLE TRACK & SIGNAL PROJECT  
Facility Id: 8199

**ASBESTOS:**

Name: Not reported  
Address: 824 E 25TH STREET  
City,State,Zip: TACOMA, WA  
Facility Type: Not reported  
Parent ID: Not reported  
Form ID: 131127#1539491407  
Notice Date: 10/04/2018  
Start Date: 10/15/2018



Map ID  
Direction  
Distance  
Elevation

MAP FINDINGS

Site

Database(s)

EDR ID Number  
EPA ID Number

**TACOMA TRESTLE TRACK & SIGNAL PROJECT (Continued)**

**S123248437**

Completion Date:	11/21/2018
Initial:	Not reported
Amended:	Not reported
On Hold:	Not reported
Off Hold:	Not reported
Emergency:	Not reported
Site Hours Start:	Not reported
Site Hours End:	Not reported
Sunday:	Not reported
Monday:	Not reported
Tuesday:	Not reported
Wednesday:	Not reported
Thursday:	Not reported
Friday:	Not reported
Saturday:	Not reported
Contractor ID:	Not reported
Phone:	Not reported
Job Site CAS:	Not reported
Project Form Email:	Not reported
Property Owner Name:	Not reported
Property Owner Agent:	Not reported
Property Owner Company:	DICKSON COMPANY (TACOMA) (ABCN00001008)
Property Owner Address:	Not reported
Property Owner City:	Not reported
Property Owner State:	Not reported
Property Owner Zip4:	Not reported
Property Owner Phone:	Not reported
Job Site Room:	Not reported
Facility Age:	Not reported
Facility Size:	Not reported
Facility Remodel:	Not reported
Facility Demo:	Not reported
Facility Repair:	Not reported
Facility Maint:	Not reported
Removed:	Not reported
Encapsulated:	Not reported
Quantity Sq Ft:	Not reported
Fireproofing:	Not reported
Popcorn Ceiling:	Not reported
CAB:	Not reported
Sheet Vinyl:	Not reported
Asbestos Paper:	Not reported
Boiler Insulation:	Not reported
Duct Paper:	Not reported
VAT:	Not reported
Roofing:	Not reported
Sq Ft Other:	Not reported
Sq Ft Other Text:	Not reported
Quantity Lin Ft:	Not reported
Mag Pipe Insulation:	Not reported
Air Cell Pipe Insulation:	Not reported
Ducting Insulation:	Not reported
Cement Asbestos Pipe:	Not reported
Mudded Pipe Insulation:	Not reported
Duct Tape:	Not reported
Lin Ft Other1:	Not reported
Lin Ft Other1 Text:	Not reported



Map ID  
Direction  
Distance  
Elevation

MAP FINDINGS

Site

Database(s)

EDR ID Number  
EPA ID Number

**TACOMA TRESTLE TRACK & SIGNAL PROJECT (Continued)**

**S123248437**

Lin Ft Other2:	Not reported
Lin Ft Other2 Text:	Not reported
Indoors:	Not reported
Outdoors:	Not reported
Neg Pres Enclosure:	Not reported
Glove Bag:	Not reported
Mini Enclosure:	Not reported
Critical Barriers:	Not reported
Wrap And Cut:	Not reported
Wet Methods:	Not reported
HEPA Vacuum:	Not reported
MANUALMETHODS :	Not reported
Other CM1:	Not reported
Other CM1 Text:	Not reported
Other CM2:	Not reported
Other CM2 Text:	Not reported
Half Mask APR:	Not reported
Full Face APR:	Not reported
PAPR:	Not reported
Type C Continuous:	Not reported
Type C Pressure:	Not reported
Other Resp Pro:	Not reported
Other Resp Pro Text:	Not reported
Comments:	Not reported
Date Time Submitted:	Not reported
Submitter IP Address:	Not reported
Region:	3
UBI:	278045472
Notice type:	Initial
Project Type:	Roofing
Supervisor:	Jacob Kuhnel (ABAS00035391) ACTIVE
Supervisor Phone:	Not reported
Certificate Status:	ACTIVE

**W94**  
**West**  
**1/8-1/4**  
**0.180 mi.**  
**950 ft.**

**TACOMA SPUR**  
**24TH S AND EAST A (I-705)**  
**TACOMA, WA 98402**

**Site 1 of 4 in cluster W**

**SEMS 1000334234**  
**WAD980835789**

<b>Relative:</b>	SEMS:	
<b>Lower</b>	Site ID:	1001025
	EPA ID:	WAD980835789
<b>Actual:</b>	Name:	TACOMA SPUR
<b>43 ft.</b>	Address:	24TH S AND EAST A (I-705)
	Address 2:	Not reported
	City,State,Zip:	TACOMA, WA 98402
	Cong District:	06
	FIPS Code:	53053
	Latitude:	Not reported
	Longitude:	Not reported
	FF:	N
	NPL:	Site is Part of NPL Site
	Non NPL Status:	Not reported
	SEMS Detail:	
	Region:	10
	Site ID:	1001025



Map ID  
Direction  
Distance  
Elevation

MAP FINDINGS

Site

Database(s)

EDR ID Number  
EPA ID Number

**TACOMA SPUR (Continued)**

**1000334234**

EPA ID: WAD980835789  
Site Name: TACOMA SPUR  
NPL: A  
FF: N  
OU: 00  
Action Code: DS  
Action Name: DISCVRY  
SEQ: 1  
Start Date: 1984-02-01 05:00:00  
Finish Date: 2/1/1984 5:00:00 AM  
Qual: Not reported  
Current Action Lead: EPA Perf

Region: 10  
Site ID: 1001025  
EPA ID: WAD980835789  
Site Name: TACOMA SPUR  
NPL: A  
FF: N  
OU: 00  
Action Code: SI  
Action Name: SI  
SEQ: 1  
Start Date: 1988-11-28 05:00:00  
Finish Date: 11/28/1988 5:00:00 AM  
Qual: A  
Current Action Lead: EPA Perf

Region: 10  
Site ID: 1001025  
EPA ID: WAD980835789  
Site Name: TACOMA SPUR  
NPL: A  
FF: N  
OU: 00  
Action Code: PA  
Action Name: PA  
SEQ: 1  
Start Date: 1984-08-30 05:00:00  
Finish Date: 9/1/1984 5:00:00 AM  
Qual: H  
Current Action Lead: St Perf

**V95**  
**ENE**  
**1/8-1/4**  
**0.182 mi.**  
**960 ft.**

**MELENDEZ PROPERTY**  
**910 PUYALLUP AVE**  
**TACOMA, WA 98421**  
**Site 3 of 6 in cluster V**

**WA VCP S124435106**  
**N/A**

**Relative:**  
**Lower**  
**Actual:**  
**19 ft.**

VCP:  
Name: MELENDEZ PROPERTY  
Address: 910 PUYALLUP AVE  
City,State,Zip: TACOMA, WA 98421  
edr\_fstat: WA  
edr\_fzip: 98421  
edr\_fcnty: PIERCE  
edr\_zip: Not reported



Map ID  
Direction  
Distance  
Elevation

MAP FINDINGS

Site

Database(s)

EDR ID Number  
EPA ID Number

**MENDEZ PROPERTY (Continued)**

**S124435106**

Facility ID: 59632952  
VCP Status: Not reported  
VCP: Not reported  
Ecology Status: Not reported  
NFA Type: Not reported  
Date NFA: Not reported  
Rank: Not reported  
Cleanup Siteid: 6355  
Contaminant Name: Petroleum Products-Unspecified  
Soil: Not reported  
  
Name: MENDEZ PROPERTY  
Address: 910 PUYALLUP AVE  
City,State,Zip: TACOMA, WA 98421  
edr\_fstat: WA  
edr\_fzip: 98421  
edr\_fcnty: PIERCE  
edr\_zip: Not reported  
Facility ID: 59632952  
VCP Status: Not reported  
VCP: Not reported  
Ecology Status: Not reported  
NFA Type: Not reported  
Date NFA: Not reported  
Rank: Not reported  
Cleanup Siteid: 6355  
Contaminant Name: Petroleum-Gasoline  
Soil: Confirmed Above Cleanup Levels

**V96**  
**ENE**  
**1/8-1/4**  
**0.182 mi.**  
**960 ft.**

**MENDEZ PROPERTY**  
**910 PUYALLUP AVE**  
**TACOMA, WA 98421**  
**Site 4 of 6 in cluster V**

**WA CSCSL**  
**WA LUST**  
**WA UST**  
**WA ICR**  
**WA ALLSITES**  
**U003604945**  
**N/A**

**Relative:**  
**Lower**  
**Actual:**  
**19 ft.**

CSCSL:  
Name: MENDEZ PROPERTY  
Address: 910 PUYALLUP AVE  
City,State,Zip: TACOMA, WA 98421  
Facility ID: 59632952  
Region: Southwest  
Lat/Long: 47.241175469734 / -122.4214483617  
Clean Up Siteid: 6355  
Site Status: Cleanup Started  
Contaminant Name: Petroleum Products-Unspecified  
Alternate Site Names: MORK INVESTMENT PROPERTY  
Site Rank: Not reported  
Has Institutional Control: Not reported  
Past VCP: True  
Current VCP: Not reported  
Ground Water: Confirmed Above Cleanup Levels  
Surface Water: Not reported  
Soil: Not reported  
Sediment: Not reported  
Air: Not reported  
Bedrock: Not reported  
Responsible Unit: Southwest



Map ID  
Direction  
Distance  
Elevation

MAP FINDINGS

Site

Database(s)

EDR ID Number  
EPA ID Number

**MENDEZ PROPERTY (Continued)**

**U003604945**

Name: MENDEZ PROPERTY  
Address: 910 PUYALLUP AVE  
City,State,Zip: TACOMA, WA 98421  
Facility ID: 59632952  
Region: Southwest  
Lat/Long: 47.241175469734 / -122.4214483617  
Clean Up Siteid: 6355  
Site Status: Cleanup Started  
Contaminant Name: Petroleum-Gasoline  
Alternate Site Names: MORK INVESTMENT PROPERTY  
Site Rank: Not reported  
Has Institutional Control: Not reported  
Past VCP: True  
Current VCP: Not reported  
Ground Water: Not reported  
Surface Water: Not reported  
Soil: Confirmed Above Cleanup Levels  
Sediment: Not reported  
Air: Not reported  
Bedrock: Not reported  
Responsible Unit: Southwest

**LUST:**

Name: MENDEZ PROPERTY  
Address: 910 PUYALLUP AVE  
City,State,Zip: TACOMA, WA 98421  
Facility ID: 59632952  
Lust Status Type: LUST - Cleanup Started  
Cleanup Site ID: 6355  
Cleanup Unit Type: Upland  
Process Type: Independent Action  
Cleanup Unit Name: MORK INVESTMENT PROPERTY  
Response Section: Southwest  
Release Date: 02/06/1998  
Lust Date: 05/21/2003  
Region: Southwest  
Lust ID: 5319  
UST ID: 502682  
Contaminant Name: Petroleum Products-Unspecified  
Ground Water: Confirmed Above Cleanup Levels  
Surface Water: Not reported  
Soil: Not reported  
Sediment: Not reported  
Air: Not reported  
Bedrock: Not reported  
Lat/Long: 47.2411754 / -122.42144

Name: MENDEZ PROPERTY  
Address: 910 PUYALLUP AVE  
City,State,Zip: TACOMA, WA 98421  
Facility ID: 59632952  
Lust Status Type: LUST - Cleanup Started  
Cleanup Site ID: 6355  
Cleanup Unit Type: Upland  
Process Type: Independent Action  
Cleanup Unit Name: MORK INVESTMENT PROPERTY  
Response Section: Southwest



Map ID  
Direction  
Distance  
Elevation

MAP FINDINGS

Site

Database(s)

EDR ID Number  
EPA ID Number

**MENDEZ PROPERTY (Continued)**

**U003604945**

Release Date: 02/06/1998  
Lust Date: 05/21/2003  
Region: Southwest  
Lust ID: 5319  
UST ID: 502682  
Contaminant Name: Petroleum-Gasoline  
Ground Water: Not reported  
Surface Water: Not reported  
Soil: Confirmed Above Cleanup Levels  
Sediment: Not reported  
Air: Not reported  
Bedrock: Not reported  
Lat/Long: 47.2411754 / -122.42144

**UST:**

Name: MENDEZ PROPERTY  
Address: 910 PUYALLUP AVE  
City: TACOMA  
Zip: 98421  
Facility ID: 59632952  
Site Id: 502682  
UBI: Not reported  
Phone Number: Not reported  
Decimal Latitude: 47.2411754697342  
Decimal Longitude: -122.421448361763

Tank Name: 1  
Tag Number: Not reported  
Tank Status: Removed  
Tank Status Date: 12/10/1999  
Tank Install Date: 01/01/1900  
Tank Closure Date: Not reported  
Capacity Range: Not reported  
Tank Permit Expiration Date: Not reported  
Tank Upgrade Date: Not reported  
Tank Spill Prevention: Not reported  
Tank Overfill Prevention: Not reported  
Tank Material: Not reported  
Tank Construction: Not reported  
Tank Tightness Test: Not reported  
Tank Corrosion Protection: Not reported  
Tank Manifold: Not reported  
Tank Release Detection: Not reported  
Tank SFC Type: Not reported  
Pipe Material: Not reported  
Pipe Construction: Not reported  
Pipe Primary Release Detection: Not reported  
Pipe Second Release Detection: Not reported  
Pipe Corrosion Protection: Not reported  
Pipe Pumping System: Not reported  
Responsible Unit: Southwest  
Dispenser/Pump SFC Type: Not reported

Name: MENDEZ PROPERTY  
Address: 910 PUYALLUP AVE  
City: TACOMA  
Zip: 98421



Map ID  
Direction  
Distance  
Elevation

MAP FINDINGS

Site

Database(s)

EDR ID Number  
EPA ID Number

**MENDEZ PROPERTY (Continued)**

**U003604945**

Tank Name: 2  
Tag Number: Not reported  
Tank Status: Removed  
Tank Status Date: 12/10/1999  
Tank Install Date: 01/01/1900  
Tank Closure Date: Not reported  
Capacity Range: Not reported  
Tank Permit Expiration Date: Not reported  
Tank Upgrade Date: Not reported  
Tank Spill Prevention: Not reported  
Tank Overfill Prevention: Not reported  
Tank Material: Not reported  
Tank Construction: Not reported  
Tank Tightness Test: Not reported  
Tank Corrosion Protection: Not reported  
Tank Manifold: Not reported  
Tank Release Detection: Not reported  
Tank SFC Type: Not reported  
Pipe Material: Not reported  
Pipe Construction: Not reported  
Pipe Primary Release Detection: Not reported  
Pipe Second Release Detection: Not reported  
Pipe Corrosion Protection: Not reported  
Pipe Pumping System: Not reported  
Responsible Unit: Southwest  
Dispencer/Pump SFC Type: Not reported

Name: MENDEZ PROPERTY  
Address: 910 PUYALLUP AVE  
City: TACOMA  
Zip: 98421

Tank Name: 3  
Tag Number: Not reported  
Tank Status: Removed  
Tank Status Date: 12/10/1999  
Tank Install Date: 01/01/1900  
Tank Closure Date: Not reported  
Capacity Range: Not reported  
Tank Permit Expiration Date: Not reported  
Tank Upgrade Date: Not reported  
Tank Spill Prevention: Not reported  
Tank Overfill Prevention: Not reported  
Tank Material: Not reported  
Tank Construction: Not reported  
Tank Tightness Test: Not reported  
Tank Corrosion Protection: Not reported  
Tank Manifold: Not reported  
Tank Release Detection: Not reported  
Tank SFC Type: Not reported  
Pipe Material: Not reported  
Pipe Construction: Not reported  
Pipe Primary Release Detection: Not reported  
Pipe Second Release Detection: Not reported  
Pipe Corrosion Protection: Not reported  
Pipe Pumping System: Not reported  
Responsible Unit: Southwest



Map ID  
Direction  
Distance  
Elevation

MAP FINDINGS

Site

Database(s)

EDR ID Number  
EPA ID Number

**MENDEZ PROPERTY (Continued)**

**U003604945**

Dispencer/Pump SFC Type: Not reported

Name: MENDEZ PROPERTY  
Address: 910 PUYALLUP AVE  
City: TACOMA  
Zip: 98421

Tank Name: 4  
Tag Number: Not reported  
Tank Status: Removed  
Tank Status Date: 12/10/1999  
Tank Install Date: 01/01/1900  
Tank Closure Date: Not reported  
Capacity Range: Not reported  
Tank Permit Expiration Date: Not reported  
Tank Upgrade Date: Not reported  
Tank Spill Prevention: Not reported  
Tank Overfill Prevention: Not reported  
Tank Material: Not reported  
Tank Construction: Not reported  
Tank Tightness Test: Not reported  
Tank Corrosion Protection: Not reported  
Tank Manifold: Not reported  
Tank Release Detection: Not reported  
Tank SFC Type: Not reported  
Pipe Material: Not reported  
Pipe Construction: Not reported  
Pipe Primary Release Detection: Not reported  
Pipe Second Release Detection: Not reported  
Pipe Corrosion Protection: Not reported  
Pipe Pumping System: Not reported  
Responsible Unit: Southwest  
Dispencer/Pump SFC Type: Not reported

Name: MENDEZ PROPERTY  
Address: 910 PUYALLUP AVE  
City: TACOMA  
Zip: 98421

Tank Name: 5  
Tag Number: Not reported  
Tank Status: Removed  
Tank Status Date: 12/10/1999  
Tank Install Date: 01/01/1900  
Tank Closure Date: Not reported  
Capacity Range: Not reported  
Tank Permit Expiration Date: Not reported  
Tank Upgrade Date: Not reported  
Tank Spill Prevention: Not reported  
Tank Overfill Prevention: Not reported  
Tank Material: Not reported  
Tank Construction: Not reported  
Tank Tightness Test: Not reported  
Tank Corrosion Protection: Not reported  
Tank Manifold: Not reported  
Tank Release Detection: Not reported  
Tank SFC Type: Not reported



Map ID  
Direction  
Distance  
Elevation

MAP FINDINGS

Site

Database(s)

EDR ID Number  
EPA ID Number

**MENDEZ PROPERTY (Continued)**

**U003604945**

Pipe Material: Not reported  
Pipe Construction: Not reported  
Pipe Primary Release Detection: Not reported  
Pipe Second Release Detection: Not reported  
Pipe Corrosion Protection: Not reported  
Pipe Pumping System: Not reported  
Responsible Unit: Southwest  
Dispenser/Pump SFC Type: Not reported

Name: MENDEZ PROPERTY  
Address: 910 PUYALLUP AVE  
City: TACOMA  
Zip: 98421

Tank Name: 6  
Tag Number: Not reported  
Tank Status: Removed  
Tank Status Date: 12/10/1999  
Tank Install Date: 01/01/1900  
Tank Closure Date: Not reported  
Capacity Range: Not reported  
Tank Permit Expiration Date: Not reported  
Tank Upgrade Date: Not reported  
Tank Spill Prevention: Not reported  
Tank Overfill Prevention: Not reported  
Tank Material: Not reported  
Tank Construction: Not reported  
Tank Tightness Test: Not reported  
Tank Corrosion Protection: Not reported  
Tank Manifold: Not reported  
Tank Release Detection: Not reported  
Tank SFC Type: Not reported  
Pipe Material: Not reported  
Pipe Construction: Not reported  
Pipe Primary Release Detection: Not reported  
Pipe Second Release Detection: Not reported  
Pipe Corrosion Protection: Not reported  
Pipe Pumping System: Not reported  
Responsible Unit: Southwest  
Dispenser/Pump SFC Type: Not reported

**ICR:**

Date Ecology Received Report: 02/06/98  
Contaminants Found at Site: Petroleum products  
Media Contaminated: Soil  
Waste Management: Tank  
Region: South Western  
Type of Report Ecology Received: Interim cleanup report  
Site Register Issue: 98-17  
County Code: 27  
Contact: Not reported  
Report Title: Not reported

Date Ecology Received Report: 09/27/00  
Contaminants Found at Site: Petroleum products  
Media Contaminated: Soil  
Waste Management: Tank



Map ID  
Direction  
Distance  
Elevation

MAP FINDINGS

Site

Database(s)

EDR ID Number  
EPA ID Number

**MENDEZ PROPERTY (Continued)**

**U003604945**

Region: South Western  
Type of Report Ecology Received: Final cleanup report  
Site Register Issue: 98-29  
County Code: 27  
Contact: Not reported  
Report Title: Independent Remedial Action Report

ALLSITES:  
Name: MENDEZ PROPERTY  
Facility Id: 59632952

**X97**  
**East**  
**1/8-1/4**  
**0.188 mi.**  
**993 ft.**  
**NEW TACOMA BOX CO**  
**921 E 26TH ST**  
**TACOMA, WA 98421**  
**Site 1 of 2 in cluster X**

**WA ALLSITES** **S110040424**  
**N/A**

**Relative:** ALLSITES:  
**Lower** Name: NEW TACOMA BOX CO  
**Actual:** Facility Id: 13283  
**19 ft.**

**W98**  
**WNW**  
**1/8-1/4**  
**0.189 mi.**  
**999 ft.**  
**NW FURNITURE BANK**  
**117 PUYALLUP AVE TACOMA**  
**TACOMA, WA 98421**  
**Site 2 of 4 in cluster W**

**WA SWRCY** **S125716137**  
**N/A**

**Relative:** SWRCY:  
**Lower** Name: NW FURNITURE BANK  
**Actual:** Address: 117 PUYALLUP AVE TACOMA  
**28 ft.** City,State,Zip: TACOMA, WA 98421  
Phone: 253-302-3868 x101  
Website: <https://www.nwfurniturebank.org/mattress-recycling>  
Material Accepted: Mattresses  
Type: Residential  
Service Type: Dropoff  
Hours: Mon-Sat, 9am-4pm  
Comments: Not reported  
Material Category: Home & Garden  
Organization ID: 1646  
Organization Name: NW Furniture Bank  
Organization Contact: No Longer Tracked  
Organization Email: No Longer Tracked  
E-Cycle: No  
Light Recycle: No

Name: NW FURNITURE BANK  
Address: 117 PUYALLUP AVE TACOMA  
City,State,Zip: TACOMA, WA 98421  
Phone: 253-302-3868 x101  
Website: <https://www.nwfurniturebank.org/mattress-recycling>  
Material Accepted: Mattresses  
Type: Residential  
Service Type: Pickup  
Hours: Mon-Sat, 9am-4pm  
Comments: Not reported



Map ID  
Direction  
Distance  
Elevation

MAP FINDINGS

Site

Database(s)

EDR ID Number  
EPA ID Number

**NW FURNITURE BANK (Continued)**

**S125716137**

Material Category: Home & Garden  
Organization ID: 1646  
Organization Name: NW Furniture Bank  
Organization Contact: No Longer Tracked  
Organization Email: No Longer Tracked  
E-Cycle: No  
Light Recycle: No

**Y99**  
**WNW**  
**1/8-1/4**  
**0.192 mi.**  
**1013 ft.**

**DOCK ST STATION**  
**2301 E B ST**  
**TACOMA, WA 98421**  
**Site 1 of 3 in cluster Y**

**WA UST** **U003354970**  
**N/A**

**Relative:**  
**Lower**  
**Actual:**  
**18 ft.**

UST:  
Name: DOCK ST STATION  
Address: 2301 E B ST  
City: TACOMA  
Zip: 98421  
Facility ID: 13182788  
Site Id: 6072  
UBI: Not reported  
Phone Number: Not reported  
Decimal Latitude: 47.240921  
Decimal Longitude: -122.433114

Tank Name: 1  
Tag Number: Not reported  
Tank Status: Removed  
Tank Status Date: 08/06/1996  
Tank Install Date: 01/01/1959  
Tank Closure Date: Not reported  
Capacity Range: 1,101 to 2,000 Gallons  
Tank Permit Expiration Date: Not reported  
Tank Upgrade Date: Not reported  
Tank Spill Prevention: None  
Tank Overfill Prevention: Ball Float Valve (vent line)  
Tank Material: Dielectric Coated Steel  
Tank Construction: Single Wall Tank  
Tank Tightness Test: Not reported  
Tank Corrosion Protection: None  
Tank Manifold: Not reported  
Tank Release Detection: Statistical Inventory Reconciliation  
Tank SFC Type: Not reported  
Pipe Material: Not reported  
Pipe Construction: Single Wall Pipe  
Pipe Primary Release Detection: Not reported  
Pipe Second Release Detection: Not reported  
Pipe Corrosion Protection: None  
Pipe Pumping System: Pressurized System  
Responsible Unit: Southwest  
Dispenser/Pump SFC Type: Not reported



Map ID  
Direction  
Distance  
Elevation

MAP FINDINGS

EDR ID Number  
EPA ID Number

**Y100**  
**WNW**  
**1/8-1/4**  
**0.192 mi.**  
**1013 ft.**  
**DOCK STREET STATION**  
**2301 E B ST**  
**TACOMA, WA 98421**  
**Site 2 of 3 in cluster Y**

**WA ALLSITES**  
**FINDS**  
**ECHO**  
**WA MANIFEST**  
**1007075807**  
**N/A**

**Relative:**  
**Lower**  
**Actual:**  
**18 ft.**

**ALLSITES:**  
Name: TACOMA CITY EDUCTOR WASTE DECANT FACILIT  
Facility Id: 13182788

**FINDS:**  
Registry ID: 110015524565

Click Here:

Environmental Interest/Information System:

Washington Facility / Site Identification System (WA-FSIS) provides a means to query and display data maintained by the Washington Department of Ecology. This system contains key information for each facility/site that is currently, or has been, of interest to the Air Quality, Dam Safety, Hazardous Waste, Toxics Cleanup, and Water Quality Programs.

RCRAInfo is a national information system that supports the Resource Conservation and Recovery Act (RCRA) program through the tracking of events and activities related to facilities that generate, transport, and treat, store, or dispose of hazardous waste. RCRAInfo allows RCRA program staff to track the notification, permit, compliance, and corrective action activities required under RCRA.

HAZARDOUS WASTE BIENNIAL REPORTER

[Click this hyperlink](#) while viewing on your computer to access additional FINDS: detail in the EDR Site Report.

**ECHO:**

Envid: 1007075807  
Registry ID: 110015524565  
DFR URL: <http://echo.epa.gov/detailed-facility-report?fid=110015524565>  
Name: DOCK STREET STATION  
Address: 2301 E B ST  
City,State,Zip: TACOMA, WA 98421

**WA MANIFEST:**

Name: DOCK STREET STATION  
Address: 2301 E B ST  
City,State,Zip: TACOMA, WA 98421  
Facility Address 2: Not reported  
Facility ID: 13182788  
EPA ID: WAH000028820  
NAICS: 22132  
State Waste Code Desc: Not reported  
Federal Waste Code Desc: Not reported  
Form Comm: Not reported  
Data Year: Not reported  
Permit by Rule: FALSE  
Mailing Address 2: Not reported  
Treatment by Generator: FALSE  
Mixed Radioactive Waste: FALSE  
Importer of Hazardous Waste: FALSE  
Immediate Recycler: FALSE



Map ID  
Direction  
Distance  
Elevation

MAP FINDINGS

Site

Database(s)

EDR ID Number  
EPA ID Number

**DOCK STREET STATION (Continued)**

**1007075807**

Treatment/Storage/Disposal/Recycling Facility:	FALSE
Generator of Dangerous Fuel Waste:	FALSE
Generator Marketing to Burner:	FALSE
Other Marketers (i.e., blender, distributor, etc.):	FALSE
Utility Boiler Burner:	FALSE
Industry Boiler Burner:	FALSE
Industrial Furnace:	FALSE
Smelter Defferal:	FALSE
Universal Waste:	Not reported
Off-Specification:	Not reported
LN Address 2:	Not reported
Tax Reg #:	278012338
Business Type:	Sewage Treatment
Mail Name:	CITY OF TACOMA
Mailing Address:	747 MARKET ST
Mailing City,State,Zip:	TACOMA, WA 98402
Legal Organization Name:	CITY OF TACOMA
Legal Organization Type:	Municipal
Legal Contact:	Not reported
Legal Address:	747 MARKET ST
Legal Address 2:	Not reported
Legal City,State,Zip:	TACOMA, WA 98402
Legal Phone Number:	253-591-5535
Legal Effective Date:	Not reported
Land Organization Name:	CITY OF TACOMA
Land Organization Type:	Municipal
Land Contact:	Not reported
Land Address:	747 MARKET ST
Land City,State,Zip:	TACOMA, WA 98402
Land Phone Number:	253-591-5535
Operator Organization Name:	Not reported
Operator Organization Type:	Municipal
Operator:	KEN G TROSS
Operator Address:	2201 PORTLAND AVE
Operator Address 2:	Not reported
Operator City,State,Zip:	TACOMA, WA 98421
Operator Phone Number:	253-502-2147
Operator Effective Date:	Not reported
Site Contact:	KEN G TROSS
Site Contact Address:	2201 PORTLAND AVE
Contact City,State,Zip:	TACOMA, WA 98421
Site Contact Phone Number:	253-502-2147
Site Contact Email:	ktross@cityoftacoma.org
Gen Status Code:	LQG
Monthly Generation:	FALSE
Batch Generation:	FALSE
One Time Generation:	TRUE
Transport Own Waste:	FALSE
Transports Other Waste:	FALSE
Recycler Onsite:	FALSE
Transfer Facility:	FALSE
Other Exemption:	Not reported
UW Battery Gen:	FALSE
Used Oil Transporter:	FALSE
Used Oil Transfer Facility:	FALSE
Used Oil Processor:	FALSE
Used Oil Refiner:	FALSE



Map ID  
Direction  
Distance  
Elevation

MAP FINDINGS

Site

Database(s)

EDR ID Number  
EPA ID Number

**DOCK STREET STATION (Continued)**

**1007075807**

Used Oil Fuel Marketer Directs Shipments:	FALSE
Used Oil Fuel Marketer Meets Specs:	FALSE
Site Contact Address 2:	Not reported
Name:	DOCK STREET STATION
Address:	2301 E B ST
City,State,Zip:	TACOMA, WA 98421
Facility Address 2:	Not reported
Facility ID:	13182788
EPA ID:	WAH000028820
NAICS:	22132
State Waste Code Desc:	Not reported
Federal Waste Code Desc:	Not reported
Form Comm:	Not reported
Data Year:	Not reported
Permit by Rule:	F
Mailing Address 2:	Not reported
Treatment by Generator:	F
Mixed Radioactive Waste:	F
Importer of Hazardous Waste:	F
Immediate Recycler:	F
Treatment/Storage/Disposal/Recycling Facility:	F
Generator of Dangerous Fuel Waste:	F
Generator Marketing to Burner:	F
Other Marketers (i.e., blender, distributor, etc.):	F
Utility Boiler Burner:	F
Industry Boiler Burner:	F
Industrial Furnace:	F
Smelter Defferal:	F
Universal Waste:	Not reported
Off-Specification:	Not reported
LN Address 2:	Not reported
Tax Reg #:	278012338
Business Type:	Sewage Treatment
Mail Name:	CITY OF TACOMA
Mailing Address:	747 MARKET ST
Mailing City,State,Zip:	TACOMA, WA 98402
Legal Organization Name:	CITY OF TACOMA
Legal Organization Type:	Municipal
Legal Contact:	Not reported
Legal Address:	747 MARKET ST
Legal Address 2:	Not reported
Legal City,State,Zip:	TACOMA, WA 98402
Legal Phone Number:	253-591-5535
Legal Effective Date:	Not reported
Land Organization Name:	CITY OF TACOMA
Land Organization Type:	Municipal
Land Contact:	Not reported
Land Address:	747 MARKET ST
Land City,State,Zip:	TACOMA, WA 98402
Land Phone Number:	253-591-5535
Operator Organization Name:	Not reported
Operator Organization Type:	Municipal
Operator:	KEN G TROSS
Operator Address:	2201 PORTLAND AVE
Operator Address 2:	Not reported
Operator City,State,Zip:	TACOMA, WA 98421



Map ID  
Direction  
Distance  
Elevation

MAP FINDINGS

Site

Database(s)

EDR ID Number  
EPA ID Number

**DOCK STREET STATION (Continued)**

**1007075807**

Operator Phone Number: 253-502-2147  
Operator Effective Date: Not reported  
Site Contact: KEN G TROSS  
Site Contact Address: 2201 PORTLAND AVE  
Contact City,State,Zip: TACOMA, WA 98421  
Site Contact Phone Number: 253-502-2147  
Site Contact Email: ktross@cityoftacoma.org  
Gen Status Code: XQG  
Monthly Generation: F  
Batch Generation: F  
One Time Generation: F  
Transport Own Waste: F  
Tranports Other Waste: F  
Recycler Onsite: F  
Transfer Facility: F  
Other Exemption: Not reported  
UW Battery Gen: F  
Used Oil Transporter: F  
Used Oil Transfer Facility: F  
Used Oil Processor: F  
Used Oil Refiner: F  
Used Oil Fuel Marketer Directs Shipments: F  
Used Oil Fuel Marketer Meets Specs: F  
Site Contact Address 2: Not reported

**Y101**  
**WNW**  
**1/8-1/4**  
**0.192 mi.**  
**1013 ft.**

**DOCK STREET STATION**  
**2301 E B ST**  
**TACOMA, WA 98421**  
**Site 3 of 3 in cluster Y**

**RCRA NonGen / NLR**

**1010338877**  
**WAH000028820**

**Relative:**  
**Lower**  
**Actual:**  
**18 ft.**

RCRA Listings:  
Date Form Received by Agency: 2008-02-01 00:00:00.0  
Handler Name: DOCK STREET STATION  
Handler Address: 2301 E B ST  
Handler City,State,Zip: TACOMA, WA 98421  
EPA ID: WAH000028820  
Contact Name: ANDREW TORRES  
Contact Address: 3510 S MULLEN ST  
Contact City,State,Zip: TACOMA, WA 98409  
Contact Telephone: 253-593-7728  
Contact Fax: Not reported  
Contact Email: ATORRES@CITYOFTACOMA.ORG  
Contact Title: Not reported  
EPA Region: 10  
Land Type: Municipal  
Federal Waste Generator Description: Not a generator, verified  
Non-Notifier: Not reported  
Biennial Report Cycle: Not reported  
Accessibility: Not reported  
Active Site Indicator: Not reported  
State District Owner: WA  
State District: SWRO  
Mailing Address: 747 MARKET ST  
Mailing City,State,Zip: TACOMA, WA 98402  
Owner Name: CITY OF TACOMA  
Owner Type: Private  
Operator Name: TROSS, KEN G



Map ID  
Direction  
Distance  
Elevation

MAP FINDINGS

Site

Database(s)

EDR ID Number  
EPA ID Number

**DOCK STREET STATION (Continued)**

**1010338877**

Operator Type:	Private
Short-Term Generator Activity:	No
Importer Activity:	No
Mixed Waste Generator:	No
Transporter Activity:	No
Transfer Facility Activity:	No
Recycler Activity with Storage:	No
Small Quantity On-Site Burner Exemption:	No
Smelting Melting and Refining Furnace Exemption:	No
Underground Injection Control:	No
Off-Site Waste Receipt:	No
Universal Waste Indicator:	No
Universal Waste Destination Facility:	No
Federal Universal Waste:	No
Active Site Fed-Reg Treatment Storage and Disposal Facility:	Not reported
Active Site Converter Treatment storage and Disposal Facility:	Not reported
Active Site State-Reg Treatment Storage and Disposal Facility:	Not reported
Active Site State-Reg Handler:	---
Federal Facility Indicator:	Not reported
Hazardous Secondary Material Indicator:	NN
Sub-Part K Indicator:	Not reported
Commercial TSD Indicator:	No
Treatment Storage and Disposal Type:	Not reported
2018 GPRA Permit Baseline:	Not on the Baseline
2018 GPRA Renewals Baseline:	Not on the Baseline
Permit Renewals Workload Universe:	Not reported
Permit Workload Universe:	Not reported
Permit Progress Universe:	Not reported
Post-Closure Workload Universe:	Not reported
Closure Workload Universe:	Not reported
202 GPRA Corrective Action Baseline:	No
Corrective Action Workload Universe:	No
Subject to Corrective Action Universe:	No
Non-TSDFs Where RCRA CA has Been Imposed Universe:	No
TSDFs Potentially Subject to CA Under 3004 (u)/(v) Universe:	No
TSDFs Only Subject to CA under Discretionary Auth Universe:	No
Corrective Action Priority Ranking:	No NCAPS ranking
Environmental Control Indicator:	No
Institutional Control Indicator:	No
Human Exposure Controls Indicator:	N/A
Groundwater Controls Indicator:	N/A
Operating TSDF Universe:	Not reported
Full Enforcement Universe:	Not reported
Significant Non-Complier Universe:	No
Unaddressed Significant Non-Complier Universe:	No
Addressed Significant Non-Complier Universe:	No
Significant Non-Complier With a Compliance Schedule Universe:	No
Financial Assurance Required:	Not reported
Handler Date of Last Change:	2019-02-25 16:45:03.0
Recognized Trader-Importer:	No
Recognized Trader-Exporter:	No
Importer of Spent Lead Acid Batteries:	No
Exporter of Spent Lead Acid Batteries:	No
Recycler Activity Without Storage:	No
Manifest Broker:	No
Sub-Part P Indicator:	Not reported



Map ID  
Direction  
Distance  
Elevation

MAP FINDINGS

Site

Database(s)

EDR ID Number  
EPA ID Number

**DOCK STREET STATION (Continued)**

**1010338877**

Biennial: List of Years

Year: 2007

[Click Here for Biennial Reporting System Data:](#)

**Hazardous Waste Summary:**

Waste Code: D008  
Waste Description: LEAD

**Handler - Owner Operator:**

Owner/Operator Indicator:	Operator
Owner/Operator Name:	TROSS, KEN G
Legal Status:	Municipal
Date Became Current:	Not reported
Date Ended Current:	Not reported
Owner/Operator Address:	2201 PORTLAND AVE
Owner/Operator City,State,Zip:	TACOMA, WA 98421
Owner/Operator Telephone:	253-502-2147
Owner/Operator Telephone Ext:	Not reported
Owner/Operator Fax:	Not reported
Owner/Operator Email:	Not reported

Owner/Operator Indicator:	Operator
Owner/Operator Name:	TROSS, KEN G
Legal Status:	Private
Date Became Current:	Not reported
Date Ended Current:	Not reported
Owner/Operator Address:	2201 PORTLAND AVE
Owner/Operator City,State,Zip:	TACOMA, WA 98421
Owner/Operator Telephone:	253-502-2147
Owner/Operator Telephone Ext:	Not reported
Owner/Operator Fax:	Not reported
Owner/Operator Email:	Not reported

Owner/Operator Indicator:	Owner
Owner/Operator Name:	CITY OF TACOMA
Legal Status:	Municipal
Date Became Current:	1900-01-01 00:00:00.
Date Ended Current:	Not reported
Owner/Operator Address:	747 MARKET ST
Owner/Operator City,State,Zip:	TACOMA, WA 98402
Owner/Operator Telephone:	Not reported
Owner/Operator Telephone Ext:	Not reported
Owner/Operator Fax:	Not reported
Owner/Operator Email:	Not reported

Owner/Operator Indicator:	Owner
Owner/Operator Name:	CITY OF TACOMA
Legal Status:	Municipal
Date Became Current:	Not reported
Date Ended Current:	Not reported
Owner/Operator Address:	747 MARKET ST
Owner/Operator City,State,Zip:	TACOMA, WA 98402
Owner/Operator Telephone:	253-591-5535
Owner/Operator Telephone Ext:	Not reported
Owner/Operator Fax:	Not reported



Map ID  
Direction  
Distance  
Elevation

MAP FINDINGS

Site

Database(s)

EDR ID Number  
EPA ID Number

**DOCK STREET STATION (Continued)**

**1010338877**

Owner/Operator Email:	Not reported
Owner/Operator Indicator:	Owner
Owner/Operator Name:	CITY OF TACOMA
Legal Status:	Municipal
Date Became Current:	Not reported
Date Ended Current:	Not reported
Owner/Operator Address:	747 MARKET ST
Owner/Operator City,State,Zip:	TACOMA, WA 98402
Owner/Operator Telephone:	253-591-5535
Owner/Operator Telephone Ext:	Not reported
Owner/Operator Fax:	Not reported
Owner/Operator Email:	Not reported
Owner/Operator Indicator:	Owner
Owner/Operator Name:	CITY OF TACOMA
Legal Status:	Municipal
Date Became Current:	Not reported
Date Ended Current:	Not reported
Owner/Operator Address:	747 MARKET ST
Owner/Operator City,State,Zip:	TACOMA, WA 98402
Owner/Operator Telephone:	253-591-5535
Owner/Operator Telephone Ext:	Not reported
Owner/Operator Fax:	Not reported
Owner/Operator Email:	Not reported
Owner/Operator Indicator:	Operator
Owner/Operator Name:	KEN T
Legal Status:	Private
Date Became Current:	1900-01-01 00:00:00.
Date Ended Current:	Not reported
Owner/Operator Address:	2201 PORTLAND AVE
Owner/Operator City,State,Zip:	TACOMA, WA 98421
Owner/Operator Telephone:	253-502-2147
Owner/Operator Telephone Ext:	Not reported
Owner/Operator Fax:	Not reported
Owner/Operator Email:	Not reported
Owner/Operator Indicator:	Owner
Owner/Operator Name:	CITY OF TACOMA
Legal Status:	Private
Date Became Current:	2007-12-31 00:00:00.
Date Ended Current:	Not reported
Owner/Operator Address:	747 MARKET ST
Owner/Operator City,State,Zip:	TACOMA, WA 98402
Owner/Operator Telephone:	253-591-5535
Owner/Operator Telephone Ext:	Not reported
Owner/Operator Fax:	Not reported
Owner/Operator Email:	Not reported
Owner/Operator Indicator:	Owner
Owner/Operator Name:	CITY OF TACOMA
Legal Status:	Municipal
Date Became Current:	2007-12-31 00:00:00.
Date Ended Current:	Not reported
Owner/Operator Address:	747 MARKET ST
Owner/Operator City,State,Zip:	TACOMA, WA 98402



Map ID  
Direction  
Distance  
Elevation

MAP FINDINGS

Site

Database(s)

EDR ID Number  
EPA ID Number

**DOCK STREET STATION (Continued)**

**1010338877**

Owner/Operator Telephone:	253-591-5535
Owner/Operator Telephone Ext:	Not reported
Owner/Operator Fax:	Not reported
Owner/Operator Email:	Not reported
Owner/Operator Indicator:	Operator
Owner/Operator Name:	TROSS, KEN G
Legal Status:	Municipal
Date Became Current:	Not reported
Date Ended Current:	Not reported
Owner/Operator Address:	2201 PORTLAND AVE
Owner/Operator City,State,Zip:	TACOMA, WA 98421
Owner/Operator Telephone:	253-502-2147
Owner/Operator Telephone Ext:	Not reported
Owner/Operator Fax:	Not reported
Owner/Operator Email:	Not reported
Owner/Operator Indicator:	Owner
Owner/Operator Name:	CITY OF TACOMA
Legal Status:	Private
Date Became Current:	Not reported
Date Ended Current:	Not reported
Owner/Operator Address:	747 MARKET ST
Owner/Operator City,State,Zip:	TACOMA, WA 98402
Owner/Operator Telephone:	253-591-5535
Owner/Operator Telephone Ext:	Not reported
Owner/Operator Fax:	Not reported
Owner/Operator Email:	Not reported
Owner/Operator Indicator:	Owner
Owner/Operator Name:	CITY OF TACOMA
Legal Status:	Municipal
Date Became Current:	2006-12-31 00:00:00.
Date Ended Current:	Not reported
Owner/Operator Address:	747 MARKET ST
Owner/Operator City,State,Zip:	TACOMA, WA 98402
Owner/Operator Telephone:	253-591-5535
Owner/Operator Telephone Ext:	Not reported
Owner/Operator Fax:	Not reported
Owner/Operator Email:	Not reported
Owner/Operator Indicator:	Operator
Owner/Operator Name:	KEN TROSS
Legal Status:	Municipal
Date Became Current:	1900-01-01 00:00:00.
Date Ended Current:	Not reported
Owner/Operator Address:	2201 PORTLAND AVE
Owner/Operator City,State,Zip:	TACOMA, WA 98421
Owner/Operator Telephone:	Not reported
Owner/Operator Telephone Ext:	Not reported
Owner/Operator Fax:	Not reported
Owner/Operator Email:	Not reported
Owner/Operator Indicator:	Owner
Owner/Operator Name:	CITY OF TACOMA
Legal Status:	Municipal
Date Became Current:	Not reported



Map ID  
Direction  
Distance  
Elevation

MAP FINDINGS

Site

Database(s)

EDR ID Number  
EPA ID Number

**DOCK STREET STATION (Continued)**

**1010338877**

Date Ended Current: Not reported  
Owner/Operator Address: 747 MARKET ST  
Owner/Operator City,State,Zip: TACOMA, WA 98402  
Owner/Operator Telephone: 253-591-5535  
Owner/Operator Telephone Ext: Not reported  
Owner/Operator Fax: Not reported  
Owner/Operator Email: Not reported

Owner/Operator Indicator: Operator  
Owner/Operator Name: CITY OF TACOMA  
Legal Status: Municipal  
Date Became Current: Not reported  
Date Ended Current: Not reported  
Owner/Operator Address: 747 MARKET ST  
Owner/Operator City,State,Zip: TACOMA, WA 98402  
Owner/Operator Telephone: 253-591-5535  
Owner/Operator Telephone Ext: Not reported  
Owner/Operator Fax: Not reported  
Owner/Operator Email: Not reported

Owner/Operator Indicator: Owner  
Owner/Operator Name: CITY OF TACOMA C  
Legal Status: Private  
Date Became Current: 1900-01-01 00:00:00.  
Date Ended Current: Not reported  
Owner/Operator Address: 747 MARKET ST  
Owner/Operator City,State,Zip: TACOMA, WA 98402  
Owner/Operator Telephone: 253-591-5535  
Owner/Operator Telephone Ext: Not reported  
Owner/Operator Fax: Not reported  
Owner/Operator Email: Not reported

Owner/Operator Indicator: Operator  
Owner/Operator Name: CITY OF TACOMA  
Legal Status: Municipal  
Date Became Current: Not reported  
Date Ended Current: Not reported  
Owner/Operator Address: 747 MARKET ST  
Owner/Operator City,State,Zip: TACOMA, WA 98402  
Owner/Operator Telephone: 253-591-5535  
Owner/Operator Telephone Ext: Not reported  
Owner/Operator Fax: Not reported  
Owner/Operator Email: Not reported

Historic Generators:  
Receive Date: 2007-03-01 00:00:00.0  
Handler Name: DOCK STREET STATION  
Federal Waste Generator Description: Large Quantity Generator  
State District Owner: WA  
Large Quantity Handler of Universal Waste: No  
Recognized Trader Importer: No  
Recognized Trader Exporter: No  
Spent Lead Acid Battery Importer: No  
Spent Lead Acid Battery Exporter: No  
Current Record: No  
Non Storage Recycler Activity: Not reported  
Electronic Manifest Broker: Not reported



Map ID  
Direction  
Distance  
Elevation

MAP FINDINGS

Site

Database(s)

EDR ID Number  
EPA ID Number

**DOCK STREET STATION (Continued)**

**1010338877**

Receive Date: 2008-01-31 00:00:00.0  
Handler Name: DOCK STREET STATION  
Federal Waste Generator Description: Not a generator, verified  
State District Owner: WA  
Large Quantity Handler of Universal Waste: No  
Recognized Trader Importer: No  
Recognized Trader Exporter: No  
Spent Lead Acid Battery Importer: No  
Spent Lead Acid Battery Exporter: No  
Current Record: No  
Non Storage Recycler Activity: Not reported  
Electronic Manifest Broker: Not reported

Receive Date: 2008-02-01 00:00:00.0  
Handler Name: DOCK STREET STATION  
Federal Waste Generator Description: Not a generator, verified  
State District Owner: WA  
Large Quantity Handler of Universal Waste: No  
Recognized Trader Importer: Not reported  
Recognized Trader Exporter: Not reported  
Spent Lead Acid Battery Importer: Not reported  
Spent Lead Acid Battery Exporter: Not reported  
Current Record: Yes  
Non Storage Recycler Activity: Not reported  
Electronic Manifest Broker: Not reported

Receive Date: 2006-04-28 00:00:00.0  
Handler Name: DOCK STREET STATION  
Federal Waste Generator Description: Large Quantity Generator  
State District Owner: WA  
Large Quantity Handler of Universal Waste: No  
Recognized Trader Importer: No  
Recognized Trader Exporter: No  
Spent Lead Acid Battery Importer: No  
Spent Lead Acid Battery Exporter: No  
Current Record: No  
Non Storage Recycler Activity: Not reported  
Electronic Manifest Broker: Not reported

Receive Date: 2007-03-01 00:00:00.0  
Handler Name: DOCK STREET STATION  
Federal Waste Generator Description: Large Quantity Generator  
State District Owner: WA  
Large Quantity Handler of Universal Waste: No  
Recognized Trader Importer: Not reported  
Recognized Trader Exporter: Not reported  
Spent Lead Acid Battery Importer: Not reported  
Spent Lead Acid Battery Exporter: Not reported  
Current Record: No  
Non Storage Recycler Activity: Not reported  
Electronic Manifest Broker: Not reported

Receive Date: 2008-01-31 00:00:00.0  
Handler Name: DOCK STREET STATION  
Federal Waste Generator Description: Not a generator, verified  
State District Owner: WA  
Large Quantity Handler of Universal Waste: No



Map ID  
Direction  
Distance  
Elevation

MAP FINDINGS

Site

Database(s)

EDR ID Number  
EPA ID Number

**DOCK STREET STATION (Continued)**

**1010338877**

Recognized Trader Importer:	Not reported
Recognized Trader Exporter:	Not reported
Spent Lead Acid Battery Importer:	Not reported
Spent Lead Acid Battery Exporter:	Not reported
Current Record:	No
Non Storage Recycler Activity:	Not reported
Electronic Manifest Broker:	Not reported
Receive Date:	2007-12-31 00:00:00.0
Handler Name:	DOCK STREET STATION
Federal Waste Generator Description:	Not a generator, verified
State District Owner:	WA
Large Quantity Handler of Universal Waste:	No
Recognized Trader Importer:	No
Recognized Trader Exporter:	No
Spent Lead Acid Battery Importer:	No
Spent Lead Acid Battery Exporter:	No
Current Record:	No
Non Storage Recycler Activity:	Not reported
Electronic Manifest Broker:	Not reported

List of NAICS Codes and Descriptions:

NAICS Code:	22132
NAICS Description:	SEWAGE TREATMENT FACILITIES

Facility Has Received Notices of Violation:

No Violations Found:

Evaluation Action Summary:

No Evaluations Found:

**Z102  
NW  
1/8-1/4  
0.194 mi.  
1023 ft.**

**BRLF-06: AMERICAN PLATING  
2130 EAST D STREET  
TACOMA, WA 98421**

**US BROWNFIELDS 1023619239  
FINDS N/A**

**Site 1 of 5 in cluster Z**

**Relative:  
Lower  
Actual:  
16 ft.**

**US BROWNFIELDS:**

Name:	BRLF-06: AMERICAN PLATING
Address:	2130 EAST D STREET
City,State,Zip:	TACOMA, WA 98421
Recipient Name:	Tacoma, City of
Grant Type:	Assessment
Property Number:	8950001761
Parcel size:	1.72
Latitude:	47.24255
Longitude:	-122.4305531
HCM Label:	Address Matching-House Number
Map Scale:	-
Point of Reference:	Entrance Point of a Facility or Station
Highlights:	Approximately half an acre was turned into a linear park. The remaining portion of the property is pending development of a boat house. Thea-Foss Development Authority is currently working with a citizen's group to raise the funds to build the boathouse. Once



Map ID  
Direction  
Distance  
Elevation

MAP FINDINGS

Site

Database(s)

EDR ID Number  
EPA ID Number

**BRLF-06: AMERICAN PLATING (Continued)**

**1023619239**

built, it will promote canoeing and kayaking on Commencement Bay.  
Updated 10-22-2015: FWDA will begin public planning for the  
conversion of the entire site to a park late this fall. Pierce  
Assessor records shows the property is leased to BIL-JAX Scaffolding  
business.

Datum: North American Datum of 1983  
Acres Property ID: 14353  
IC Data Access: -  
Start Date: -  
Redev Completion Date: -  
Completed Date: -  
Acres Cleaned Up: -  
Cleanup Funding: -  
Cleanup Funding Source: -  
Assessment Funding: -  
Assessment Funding Source: -  
Redevelopment Funding: -  
Redev. Funding Source: -  
Redev. Funding Entity Name: -  
Redevelopment Start Date: -  
Assessment Funding Entity: -  
Cleanup Funding Entity: -  
Grant Type: Hazardous  
Accomplishment Type: -  
Accomplishment Count: -  
Cooperative Agreement Number: 86601  
Start Date: -  
Ownership Entity: Government  
Completion Date: -  
Current Owner: Foss Waterway Development Authority  
Did Owner Change: N  
Cleanup Required: Y  
Video Available: N  
Photo Available: N  
Institutional Controls Required: N  
IC Category Proprietary Controls: -  
IC Cat. Info. Devices: -  
IC Cat. Gov. Controls: -  
IC Cat. Enforcement Permit Tools: -  
IC in place date: -  
IC in place: -  
State/tribal program date: 12/30/2003  
State/tribal program ID: 1202  
State/tribal NFA date: 12/22/2011  
Air cleaned: -  
Asbestos found: -  
Asbestos cleaned: -  
Controlled substance found: -  
Controlled substance cleaned: -  
Drinking water affected: -  
Drinking water cleaned: -  
Groundwater affected: -  
Groundwater cleaned: -  
Lead contaminant found: Y  
Lead cleaned up: Y  
No media affected: -  
Unknown media affected: -



Map ID  
Direction  
Distance  
Elevation

MAP FINDINGS

Site

Database(s)

EDR ID Number  
EPA ID Number

**BRLF-06: AMERICAN PLATING (Continued)**

**1023619239**

Other cleaned up:	-
Other metals found:	Y
Other metals cleaned:	Y
Other contaminants found:	-
Other contams found description:	-
PAHs found:	-
PAHs cleaned up:	-
PCBs found:	-
PCBs cleaned up:	-
Petro products found:	-
Petro products cleaned:	-
Sediments found:	-
Sediments cleaned:	-
Soil affected:	Y
Soil cleaned up:	Y
Surface water cleaned:	-
VOCs found:	-
VOCs cleaned:	-
Cleanup other description:	-
Num. of cleanup and re-dev. jobs:	-
Past use greenspace acreage:	1.5
Past use residential acreage:	-
Surface Water:	-
Past use commercial acreage:	-
Past use industrial acreage:	-
Future use greenspace acreage:	-
Future use residential acreage:	-
Future use commercial acreage:	1.72
Future use industrial acreage:	-
Superfund Fed. landowner flag:	-
Arsenic cleaned up:	-
Cadmium cleaned up:	Y
Chromium cleaned up:	Y
Copper cleaned up:	Y
Iron cleaned up:	-
mercury cleaned up:	-
Nickel Cleaned Up:	-
No clean up:	-
Pesticides cleaned up:	-
Selenium cleaned up:	-
SVOCs cleaned up:	-
Unknown clean up:	-
Arsenic contaminant found:	-
Cadmium contaminant found:	Y
Chromium contaminant found:	Y
Copper contaminant found:	Y
Iron contaminant found:	-
Mercury contaminant found:	-
Nickel contaminant found:	-
No contaminant found:	-
Pesticides contaminant found:	-
Selenium contaminant found:	-
SVOCs contaminant found:	-
Unknown contaminant found:	-
Future Use: Multistory	-
Media affected Bluiding Material:	-
Media affected indoor air:	-



Map ID  
Direction  
Distance  
Elevation

MAP FINDINGS

Site

Database(s)

EDR ID Number  
EPA ID Number

**BRLF-06: AMERICAN PLATING (Continued)**

**1023619239**

Building material media cleaned up: -  
Indoor air media cleaned up: -  
Unknown media cleaned up: -  
Past Use: Multistory -  
Property Description: Prior to 1955, the site was used for boat building. From 1955 to 1986 it was a plating factory. They specialized in polished copper, nickel and bright chrome finishes. The facility was operation from 1976 to 1986 when operations ceased and the business filed for bankruptcy. The City of Tacoma acquired the property in the late 1980s. In 2002 the buildings on the property was demolished and removed from the site. The site sat vacant ever since.

Below Poverty Number: 119  
Below Poverty Percent: 13.48  
Meidan Income: 11672  
Meidan Income Number: 227  
Meidan Income Percent: 25.71  
Vacant Housing Number: 175  
Vacant Housing Percent: 24.51  
Unemployed Number: 49  
Unemployed Percent: 5.55

Name: BRLF-06: AMERICAN PLATING  
Address: 2130 EAST D STREET  
City,State,Zip: TACOMA, WA 98421  
Recipient Name: Washington Department of Commerce  
Grant Type: BCRLF  
Property Number: 8950001761  
Parcel size: 1.72  
Latitude: 47.24255  
Longitude: -122.4305531  
HCM Label: Address Matching-House Number  
Map Scale: -  
Point of Reference: Entrance Point of a Facility or Station  
Highlights: Approximately half an acre was turned into a linear park. The remaining portion of the property is pending development of a boat house. Thea-Foss Development Authority is currently working with a citizen's group to raise the funds to build the boathouse. Once built, it will promote canoeing and kayaking on Commencement Bay. Updated 10-22-2015: FWDA will begin public planning for the conversion of the entire site to a park late this fall. Pierce Assessor records shows the property is leased to BIL-JAX Scaffolding business.

Datum: North American Datum of 1983  
Acres Property ID: 14353  
IC Data Access: -  
Start Date: 7/1/2011  
Redev Completion Date: -  
Completed Date: 11/30/2011  
Acres Cleaned Up: 1.72  
Cleanup Funding: 527000  
Cleanup Funding Source: TIF Bond  
Assessment Funding: -  
Assessment Funding Source: -  
Redevelopment Funding: 419000  
Redev. Funding Source: -  
Redev. Funding Entity Name: Private/Other Funding  
Redevelopment Start Date: 6/24/2015



Map ID  
Direction  
Distance  
Elevation

MAP FINDINGS

Site

Database(s)

EDR ID Number  
EPA ID Number

**BRLF-06: AMERICAN PLATING (Continued)**

**1023619239**

Assessment Funding Entity:	-
Cleanup Funding Entity:	Local Funding
Grant Type:	Hazardous
Accomplishment Type:	-
Accomplishment Count:	-
Cooperative Agreement Number:	97067501
Start Date:	-
Ownership Entity:	Government
Completion Date:	-
Current Owner:	Foss Waterway Development Authority
Did Owner Change:	N
Cleanup Required:	Y
Video Available:	N
Photo Available:	N
Institutional Controls Required:	N
IC Category Proprietary Controls:	-
IC Cat. Info. Devices:	-
IC Cat. Gov. Controls:	-
IC Cat. Enforcement Permit Tools:	-
IC in place date:	-
IC in place:	-
State/tribal program date:	12/30/2003
State/tribal program ID:	1202
State/tribal NFA date:	12/22/2011
Air cleaned:	-
Asbestos found:	-
Asbestos cleaned:	-
Controlled substance found:	-
Controlled substance cleaned:	-
Drinking water affected:	-
Drinking water cleaned:	-
Groundwater affected:	-
Groundwater cleaned:	-
Lead contaminant found:	Y
Lead cleaned up:	Y
No media affected:	-
Unknown media affected:	-
Other cleaned up:	-
Other metals found:	Y
Other metals cleaned:	Y
Other contaminants found:	-
Other contams found description:	-
PAHs found:	-
PAHs cleaned up:	-
PCBs found:	-
PCBs cleaned up:	-
Petro products found:	-
Petro products cleaned:	-
Sediments found:	-
Sediments cleaned:	-
Soil affected:	Y
Soil cleaned up:	Y
Surface water cleaned:	-
VOCs found:	-
VOCs cleaned:	-
Cleanup other description:	-
Num. of cleanup and re-dev. jobs:	10



Map ID  
Direction  
Distance  
Elevation

MAP FINDINGS

Site

Database(s)

EDR ID Number  
EPA ID Number

**BRLF-06: AMERICAN PLATING (Continued)**

**1023619239**

Past use greenspace acreage: 1.5  
Past use residential acreage: -  
Surface Water: -  
Past use commercial acreage: -  
Past use industrial acreage: -  
Future use greenspace acreage: -  
Future use residential acreage: -  
Future use commercial acreage: 1.72  
Future use industrial acreage: -  
Superfund Fed. landowner flag: -  
Arsenic cleaned up: -  
Cadmium cleaned up: Y  
Chromium cleaned up: Y  
Copper cleaned up: Y  
Iron cleaned up: -  
mercury cleaned up: -  
Nickel Cleaned Up: -  
No clean up: -  
Pesticides cleaned up: -  
Selenium cleaned up: -  
SVOCs cleaned up: -  
Unknown clean up: -  
Arsenic contaminant found: -  
Cadmium contaminant found: Y  
Chromium contaminant found: Y  
Copper contaminant found: Y  
Iron contaminant found: -  
Mercury contaminant found: -  
Nickel contaminant found: -  
No contaminant found: -  
Pesticides contaminant found: -  
Selenium contaminant found: -  
SVOCs contaminant found: -  
Unknown contaminant found: -  
Future Use: Multistory -  
Media affected Bluiding Material: -  
Media affected indoor air: -  
Building material media cleaned up: -  
Indoor air media cleaned up: -  
Unknown media cleaned up: -  
Past Use: Multistory -  
Property Description:

Prior to 1955, the site was used for boat building. From 1955 to 1986 it was a plating factory. They specialized in polished copper, nickel and bright chrome finishes. The facility was operation from 1976 to 1986 when operations ceased and the business filed for bankruptcy. The City of Tacoma acquired the property in the late 1980s. In 2002 the buildings on the property was demolished and removed from the site. The site sat vacant ever since.

Below Poverty Number: 119  
Below Poverty Percent: 13.48  
Meidan Income: 11672  
Meidan Income Number: 227  
Meidan Income Percent: 25.71  
Vacant Housing Number: 175  
Vacant Housing Percent: 24.51  
Unemployed Number: 49  
Unemployed Percent: 5.55



Map ID  
Direction  
Distance  
Elevation

MAP FINDINGS

Site

Database(s)

EDR ID Number  
EPA ID Number

**BRLF-06: AMERICAN PLATING (Continued)**

**1023619239**

Name: BRLF-06: AMERICAN PLATING  
Address: 2130 EAST D STREET  
City,State,Zip: TACOMA, WA 98421  
Recipient Name: Washington Department of Commerce  
Grant Type: BCRLF  
Property Number: 8950001761  
Parcel size: 1.72  
Latitude: 47.24255  
Longitude: -122.4305531  
HCM Label: Address Matching-House Number  
Map Scale: -  
Point of Reference: Entrance Point of a Facility or Station  
Highlights: Approximately half an acre was turned into a linear park. The remaining portion of the property is pending development of a boat house. Thea-Foss Development Authority is currently working with a citizen's group to raise the funds to build the boathouse. Once built, it will promote canoeing and kayaking on Commencement Bay. Updated 10-22-2015: FWDA will begin public planning for the conversion of the entire site to a park late this fall. Pierce Assessor records shows the property is leased to BIL-JAX Scaffolding business.  
Datum: North American Datum of 1983  
Acres Property ID: 14353  
IC Data Access: -  
Start Date: 7/1/2011  
Redev Completion Date: -  
Completed Date: 11/30/2011  
Acres Cleaned Up: 1.72  
Cleanup Funding: 200000  
Cleanup Funding Source: Washington Department of Commerce  
Assessment Funding: -  
Assessment Funding Source: -  
Redevelopment Funding: 419000  
Redev. Funding Source: -  
Redev. Funding Entity Name: Private/Other Funding  
Redevelopment Start Date: 6/24/2015  
Assessment Funding Entity: -  
Cleanup Funding Entity: Brownfields RLF Program Income Subgranted  
Grant Type: Hazardous  
Accomplishment Type: -  
Accomplishment Count: -  
Cooperative Agreement Number: 97067501  
Start Date: -  
Ownership Entity: Government  
Completion Date: -  
Current Owner: Foss Waterway Development Authority  
Did Owner Change: N  
Cleanup Required: Y  
Video Available: N  
Photo Available: N  
Institutional Controls Required: N  
IC Category Proprietary Controls: -  
IC Cat. Info. Devices: -  
IC Cat. Gov. Controls: -  
IC Cat. Enforcement Permit Tools: -  
IC in place date: -  
IC in place: -



Map ID  
Direction  
Distance  
Elevation

MAP FINDINGS

Site

Database(s)

EDR ID Number  
EPA ID Number

**BRLF-06: AMERICAN PLATING (Continued)**

**1023619239**

State/tribal program date:	12/30/2003
State/tribal program ID:	1202
State/tribal NFA date:	12/22/2011
Air cleaned:	-
Asbestos found:	-
Asbestos cleaned:	-
Controlled substance found:	-
Controlled substance cleaned:	-
Drinking water affected:	-
Drinking water cleaned:	-
Groundwater affected:	-
Groundwater cleaned:	-
Lead contaminant found:	Y
Lead cleaned up:	Y
No media affected:	-
Unknown media affected:	-
Other cleaned up:	-
Other metals found:	Y
Other metals cleaned:	Y
Other contaminants found:	-
Other contams found description:	-
PAHs found:	-
PAHs cleaned up:	-
PCBs found:	-
PCBs cleaned up:	-
Petro products found:	-
Petro products cleaned:	-
Sediments found:	-
Sediments cleaned:	-
Soil affected:	Y
Soil cleaned up:	Y
Surface water cleaned:	-
VOCs found:	-
VOCs cleaned:	-
Cleanup other description:	-
Num. of cleanup and re-dev. jobs:	10
Past use greenspace acreage:	1.5
Past use residential acreage:	-
Surface Water:	-
Past use commercial acreage:	-
Past use industrial acreage:	-
Future use greenspace acreage:	-
Future use residential acreage:	-
Future use commercial acreage:	1.72
Future use industrial acreage:	-
Superfund Fed. landowner flag:	-
Arsenic cleaned up:	-
Cadmium cleaned up:	Y
Chromium cleaned up:	Y
Copper cleaned up:	Y
Iron cleaned up:	-
mercury cleaned up:	-
Nickel Cleaned Up:	-
No clean up:	-
Pesticides cleaned up:	-
Selenium cleaned up:	-
SVOCs cleaned up:	-



Map ID  
Direction  
Distance  
Elevation

MAP FINDINGS

Site

Database(s)

EDR ID Number  
EPA ID Number

**BRLF-06: AMERICAN PLATING (Continued)**

**1023619239**

Unknown clean up:	-
Arsenic contaminant found:	-
Cadmium contaminant found:	Y
Chromium contaminant found:	Y
Copper contaminant found:	Y
Iron contaminant found:	-
Mercury contaminant found:	-
Nickel contaminant found:	-
No contaminant found:	-
Pesticides contaminant found:	-
Selenium contaminant found:	-
SVOCs contaminant found:	-
Unknown contaminant found:	-
Future Use: Multistory	-
Media affected Bluiding Material:	-
Media affected indoor air:	-
Building material media cleaned up:	-
Indoor air media cleaned up:	-
Unknown media cleaned up:	-
Past Use: Multistory	-
Property Description:	Prior to 1955, the site was used for boat building. From 1955 to 1986 it was a plating factory. They specialized in polished copper, nickel and bright chrome finishes. The facility was operation from 1976 to 1986 when operations ceased and the business filed for bankruptcy. The City of Tacoma acquired the property in the late 1980s. In 2002 the buildings on the property was demolished and removed from the site. The site sat vacant ever since.
Below Poverty Number:	119
Below Poverty Percent:	13.48
Meidan Income:	11672
Meidan Income Number:	227
Meidan Income Percent:	25.71
Vacant Housing Number:	175
Vacant Housing Percent:	24.51
Unemployed Number:	49
Unemployed Percent:	5.55
Name:	BRLF-06: AMERICAN PLATING
Address:	2130 EAST D STREET
City,State,Zip:	TACOMA, WA 98421
Recipient Name:	Washington Department of Commerce
Grant Type:	BCRLF
Property Number:	8950001761
Parcel size:	1.72
Latitude:	47.24255
Longitude:	-122.4305531
HCM Label:	Address Matching-House Number
Map Scale:	-
Point of Reference:	Entrance Point of a Facility or Station
Highlights:	Approximately half an acre was turned into a linear park. The remaining portion of the property is pending development of a boat house. Thea-Foss Development Authority is currently working with a citizen's group to raise the funds to build the boathouse. Once built, it will promote canoeing and kayaking on Commencement Bay. Updated 10-22-2015: FWDA will begin public planning for the conversion of the entire site to a park late this fall. Pierce Assessor records shows the property is leased to BIL-JAX Scaffolding



Map ID  
Direction  
Distance  
Elevation

MAP FINDINGS

Site

Database(s)

EDR ID Number  
EPA ID Number

**BRLF-06: AMERICAN PLATING (Continued)**

**1023619239**

business.  
Datum: North American Datum of 1983  
Acres Property ID: 14353  
IC Data Access: -  
Start Date: 7/1/2011  
Redev Completion Date: -  
Completed Date: 11/30/2011  
Acres Cleaned Up: 1.72  
Cleanup Funding: 300000  
Cleanup Funding Source: Ecology Remedial Action Grant  
Assessment Funding: -  
Assessment Funding Source: -  
Redevelopment Funding: 419000  
Redev. Funding Source: -  
Redev. Funding Entity Name: Private/Other Funding  
Redevelopment Start Date: 6/24/2015  
Assessment Funding Entity: -  
Cleanup Funding Entity: State/Tribal Funding (non-section 128(a))  
Grant Type: Hazardous  
Accomplishment Type: -  
Accomplishment Count: -  
Cooperative Agreement Number: 97067501  
Start Date: -  
Ownership Entity: Government  
Completion Date: -  
Current Owner: Foss Waterway Development Authority  
Did Owner Change: N  
Cleanup Required: Y  
Video Available: N  
Photo Available: N  
Institutional Controls Required: N  
IC Category Proprietary Controls: -  
IC Cat. Info. Devices: -  
IC Cat. Gov. Controls: -  
IC Cat. Enforcement Permit Tools: -  
IC in place date: -  
IC in place: -  
State/tribal program date: 12/30/2003  
State/tribal program ID: 1202  
State/tribal NFA date: 12/22/2011  
Air cleaned: -  
Asbestos found: -  
Asbestos cleaned: -  
Controlled substance found: -  
Controlled substance cleaned: -  
Drinking water affected: -  
Drinking water cleaned: -  
Groundwater affected: -  
Groundwater cleaned: -  
Lead contaminant found: Y  
Lead cleaned up: Y  
No media affected: -  
Unknown media affected: -  
Other cleaned up: -  
Other metals found: Y  
Other metals cleaned: Y  
Other contaminants found: -



Map ID  
Direction  
Distance  
Elevation

MAP FINDINGS

Site

Database(s)

EDR ID Number  
EPA ID Number

**BRLF-06: AMERICAN PLATING (Continued)**

**1023619239**

Other contams found description:	-
PAHs found:	-
PAHs cleaned up:	-
PCBs found:	-
PCBs cleaned up:	-
Petro products found:	-
Petro products cleaned:	-
Sediments found:	-
Sediments cleaned:	-
Soil affected:	Y
Soil cleaned up:	Y
Surface water cleaned:	-
VOCs found:	-
VOCs cleaned:	-
Cleanup other description:	-
Num. of cleanup and re-dev. jobs:	10
Past use greenspace acreage:	1.5
Past use residential acreage:	-
Surface Water:	-
Past use commercial acreage:	-
Past use industrial acreage:	-
Future use greenspace acreage:	-
Future use residential acreage:	-
Future use commercial acreage:	1.72
Future use industrial acreage:	-
Superfund Fed. landowner flag:	-
Arsenic cleaned up:	-
Cadmium cleaned up:	Y
Chromium cleaned up:	Y
Copper cleaned up:	Y
Iron cleaned up:	-
mercury cleaned up:	-
Nickel Cleaned Up:	-
No clean up:	-
Pesticides cleaned up:	-
Selenium cleaned up:	-
SVOCs cleaned up:	-
Unknown clean up:	-
Arsenic contaminant found:	-
Cadmium contaminant found:	Y
Chromium contaminant found:	Y
Copper contaminant found:	Y
Iron contaminant found:	-
Mercury contaminant found:	-
Nickel contaminant found:	-
No contaminant found:	-
Pesticides contaminant found:	-
Selenium contaminant found:	-
SVOCs contaminant found:	-
Unknown contaminant found:	-
Future Use: Multistory	-
Media affected Bluiding Material:	-
Media affected indoor air:	-
Building material media cleaned up:	-
Indoor air media cleaned up:	-
Unknown media cleaned up:	-
Past Use: Multistory	-



Map ID  
Direction  
Distance  
Elevation

MAP FINDINGS

Site

Database(s)

EDR ID Number  
EPA ID Number

**BRLF-06: AMERICAN PLATING (Continued)**

**1023619239**

Property Description: Prior to 1955, the site was used for boat building. From 1955 to 1986 it was a plating factory. They specialized in polished copper, nickel and bright chrome finishes. The facility was operation from 1976 to 1986 when operations ceased and the business filed for bankruptcy. The City of Tacoma acquired the property in the late 1980s. In 2002 the buildings on the property was demolished and removed from the site. The site sat vacant ever since.

Below Poverty Number: 119  
Below Poverty Percent: 13.48  
Meidan Income: 11672  
Meidan Income Number: 227  
Meidan Income Percent: 25.71  
Vacant Housing Number: 175  
Vacant Housing Percent: 24.51  
Unemployed Number: 49  
Unemployed Percent: 5.55

**FINDS:**

Registry ID: 110070068588

Click Here:

**Environmental Interest/Information System:**

US EPA Assessment, Cleanup and Redevelopment Exchange System (ACRES) is an federal online database for Brownfields Grantees to electronically submit data directly to EPA.

[Click this hyperlink](#) while viewing on your computer to access additional FINDS: detail in the EDR Site Report.

**Z103  
NW  
1/8-1/4  
0.194 mi.  
1023 ft.**

**BERG SCAFFOLDING CO  
2130 E D ST  
TACOMA, WA 98421  
Site 2 of 5 in cluster Z**

**WA UST U004051479  
WA ALLSITES N/A  
WA NPDES**

**Relative:  
Lower  
Actual:  
16 ft.**

UST:  
Name: BERG SCAFFOLDING CO  
Address: 2130 E D ST  
City: TACOMA  
Zip: 98421  
Facility ID: 8525915  
Site Id: 619221  
UBI: Not reported  
Phone Number: Not reported  
Decimal Latitude: 47.243009  
Decimal Longitude: -122.430162

Tank Name: 1  
Tag Number: Not reported  
Tank Status: Removed  
Tank Status Date: 08/17/2006  
Tank Install Date: Not reported  
Tank Closure Date: 09/11/2006  
Capacity Range: 111 TO 1,100 Gallons  
Tank Permit Expiration Date: Not reported  
Tank Upgrade Date: Not reported  
Tank Spill Prevention: Not reported  
Tank Overfill Prevention: Not reported



Map ID  
Direction  
Distance  
Elevation

MAP FINDINGS

Site

Database(s)

EDR ID Number  
EPA ID Number

**BERG SCAFFOLDING CO (Continued)**

**U004051479**

Tank Material: Not reported  
Tank Construction: Not reported  
Tank Tightness Test: Not reported  
Tank Corrosion Protection: Not reported  
Tank Manifold: Not reported  
Tank Release Detection: Not reported  
Tank SFC Type: Not reported  
Pipe Material: Not reported  
Pipe Construction: Not reported  
Pipe Primary Release Detection: Not reported  
Pipe Second Release Detection: Not reported  
Pipe Corrosion Protection: Not reported  
Pipe Pumping System: Not reported  
Responsible Unit: Southwest  
Dispencer/Pump SFC Type: Not reported

**ALLSITES:**

Name: BERG SCAFFOLDING CO  
Facility Id: 8525915

**NPDES:**

Name: BERG SCAFFOLDING  
Address: 2130 EAST D ST -  
City,State,Zip: TACOMA, WA 98421  
Facility Status: Active  
Facility Type: Industrial SW GP  
Admin Region: Headquarters  
Date Issued: 11/20/2019  
Latitude: 47.24300900  
Longitude: -122.430162  
Permit ID: WAR011734  
Permit Version: 2  
Permit Status: Active  
Permit SubStatus: Coverage Issued  
Ecology Contact: Paul Stasch  
WRIA: Puyallup-White  
Permit Expiration Date: 12/31/2024  
Effective Date: 01/01/2020  
Days to Expiration: -1632

**W104 KIEWIT PACIFIC CO TACOMA**  
**West 132 PUYALLUP AVE**  
**1/8-1/4 TACOMA, WA 98421**  
**0.199 mi.**  
**1053 ft. Site 3 of 4 in cluster W**

**Relative:**  
**Lower**  
**Actual:**  
**48 ft.**

UST:  
Name: KIEWIT PACIFIC CO  
Address: 132 PUYALLUP AVE  
City: TACOMA  
Zip: 98421  
Facility ID: 95452652  
Site Id: 8370  
UBI: Not reported  
Phone Number: Not reported  
Decimal Latitude: 47.23996  
Decimal Longitude: -122.43318

**WA UST 1000437043**  
**WA ALLSITES WAD988466892**  
**RCRA NonGen / NLR**  
**FINDS**  
**ECHO**



Map ID  
Direction  
Distance  
Elevation

MAP FINDINGS

Site

Database(s)

EDR ID Number  
EPA ID Number

**KIEWIT PACIFIC CO TACOMA (Continued)**

**1000437043**

Tank Name: 1  
Tag Number: Not reported  
Tank Status: Removed  
Tank Status Date: 08/06/1996  
Tank Install Date: 12/31/1964  
Tank Closure Date: Not reported  
Capacity Range: Not reported  
Tank Permit Expiration Date: Not reported  
Tank Upgrade Date: Not reported  
Tank Spill Prevention: Not reported  
Tank Overfill Prevention: Not reported  
Tank Material: Steel  
Tank Construction: Not reported  
Tank Tightness Test: Not reported  
Tank Corrosion Protection: Not reported  
Tank Manifold: Not reported  
Tank Release Detection: Not reported  
Tank SFC Type: Not reported  
Pipe Material: Not reported  
Pipe Construction: Not reported  
Pipe Primary Release Detection: Not reported  
Pipe Second Release Detection: Not reported  
Pipe Corrosion Protection: Not reported  
Pipe Pumping System: Not reported  
Responsible Unit: Southwest  
Dispencer/Pump SFC Type: Not reported

Name: KIEWIT PACIFIC CO  
Address: 132 PUYALLUP AVE  
City: TACOMA  
Zip: 98421

Tank Name: 2  
Tag Number: Not reported  
Tank Status: Closed in Place  
Tank Status Date: 08/06/1996  
Tank Install Date: 12/31/1964  
Tank Closure Date: Not reported  
Capacity Range: Not reported  
Tank Permit Expiration Date: Not reported  
Tank Upgrade Date: Not reported  
Tank Spill Prevention: Not reported  
Tank Overfill Prevention: Not reported  
Tank Material: Steel  
Tank Construction: Not reported  
Tank Tightness Test: Not reported  
Tank Corrosion Protection: Not reported  
Tank Manifold: Not reported  
Tank Release Detection: Not reported  
Tank SFC Type: Not reported  
Pipe Material: Not reported  
Pipe Construction: Not reported  
Pipe Primary Release Detection: Not reported  
Pipe Second Release Detection: Not reported  
Pipe Corrosion Protection: Not reported  
Pipe Pumping System: Not reported  
Responsible Unit: Southwest



Map ID  
Direction  
Distance  
Elevation

MAP FINDINGS

Site

Database(s)

EDR ID Number  
EPA ID Number

**KIEWIT PACIFIC CO TACOMA (Continued)**

**1000437043**

Dispencer/Pump SFC Type: Not reported

Name: KIEWIT PACIFIC CO  
Address: 132 PUYALLUP AVE  
City: TACOMA  
Zip: 98421

Tank Name: 3  
Tag Number: Not reported  
Tank Status: Removed  
Tank Status Date: 08/06/1996  
Tank Install Date: 12/31/1964  
Tank Closure Date: Not reported  
Capacity Range: Not reported  
Tank Permit Expiration Date: Not reported  
Tank Upgrade Date: Not reported  
Tank Spill Prevention: Not reported  
Tank Overfill Prevention: Not reported  
Tank Material: Steel  
Tank Construction: Not reported  
Tank Tightness Test: Not reported  
Tank Corrosion Protection: Not reported  
Tank Manifold: Not reported  
Tank Release Detection: Not reported  
Tank SFC Type: Not reported  
Pipe Material: Not reported  
Pipe Construction: Not reported  
Pipe Primary Release Detection: Not reported  
Pipe Second Release Detection: Not reported  
Pipe Corrosion Protection: Not reported  
Pipe Pumping System: Not reported  
Responsible Unit: Southwest  
Dispencer/Pump SFC Type: Not reported

Name: KIEWIT PACIFIC CO  
Address: 132 PUYALLUP AVE  
City: TACOMA  
Zip: 98421

Tank Name: 4  
Tag Number: Not reported  
Tank Status: Closed in Place  
Tank Status Date: 08/06/1996  
Tank Install Date: 12/31/1964  
Tank Closure Date: Not reported  
Capacity Range: Not reported  
Tank Permit Expiration Date: Not reported  
Tank Upgrade Date: Not reported  
Tank Spill Prevention: Not reported  
Tank Overfill Prevention: Not reported  
Tank Material: Steel  
Tank Construction: Not reported  
Tank Tightness Test: Not reported  
Tank Corrosion Protection: Not reported  
Tank Manifold: Not reported  
Tank Release Detection: Not reported  
Tank SFC Type: Not reported



Map ID  
Direction  
Distance  
Elevation

MAP FINDINGS

Site

Database(s)

EDR ID Number  
EPA ID Number

**KIEWIT PACIFIC CO TACOMA (Continued)**

**1000437043**

Pipe Material: Not reported  
Pipe Construction: Not reported  
Pipe Primary Release Detection: Not reported  
Pipe Second Release Detection: Not reported  
Pipe Corrosion Protection: Not reported  
Pipe Pumping System: Not reported  
Responsible Unit: Southwest  
Dispenser/Pump SFC Type: Not reported

**ALLSITES:**

Name: KIEWIT PACIFIC CO TACOMA  
Facility Id: 95452652

**RCRA Listings:**

Date Form Received by Agency: 1988-11-23 00:00:00.0  
Handler Name: KIEWIT PACIFIC CO TACOMA  
Handler Address: 132 PUYALLUP AVE  
Handler City,State,Zip: TACOMA, WA 98421  
EPA ID: WAD988466892  
Contact Name: KIEWIT PACIFIC KIEWIT PACIFIC  
Contact Address: 2200 COLUMBIA HOUSE BLVD  
Contact City,State,Zip: VANCOUVER, WA 98661  
Contact Telephone: 000-000-0000  
Contact Fax: 000-000-0000  
Contact Email: Not reported  
Contact Title: Not reported  
EPA Region: 10  
Land Type: Private  
Federal Waste Generator Description: Not a generator, verified  
Non-Notifier: Not reported  
Biennial Report Cycle: Not reported  
Accessibility: Not reported  
Active Site Indicator: Not reported  
State District Owner: WA  
State District: SWRO  
Mailing Address: 2200 COLUMBIA HOUSE BLVD  
Mailing City,State,Zip: VANCOUVER, WA 98661  
Owner Name: KIEWIT PACIFIC K  
Owner Type: Private  
Operator Name: Not reported  
Operator Type: Not reported  
Short-Term Generator Activity: No  
Importer Activity: No  
Mixed Waste Generator: No  
Transporter Activity: No  
Transfer Facility Activity: No  
Recycler Activity with Storage: No  
Small Quantity On-Site Burner Exemption: No  
Smelting Melting and Refining Furnace Exemption: No  
Underground Injection Control: No  
Off-Site Waste Receipt: No  
Universal Waste Indicator: No  
Universal Waste Destination Facility: No  
Federal Universal Waste: No  
Active Site Fed-Reg Treatment Storage and Disposal Facility: Not reported  
Active Site Converter Treatment storage and Disposal Facility: Not reported



Map ID  
Direction  
Distance  
Elevation

MAP FINDINGS

Site

Database(s)

EDR ID Number  
EPA ID Number

**KIEWIT PACIFIC CO TACOMA (Continued)**

**1000437043**

Active Site State-Reg Treatment Storage and Disposal Facility:	Not reported
Active Site State-Reg Handler:	---
Federal Facility Indicator:	Not reported
Hazardous Secondary Material Indicator:	NN
Sub-Part K Indicator:	Not reported
Commercial TSD Indicator:	No
Treatment Storage and Disposal Type:	Not reported
2018 GPRA Permit Baseline:	Not on the Baseline
2018 GPRA Renewals Baseline:	Not on the Baseline
Permit Renewals Workload Universe:	Not reported
Permit Workload Universe:	Not reported
Permit Progress Universe:	Not reported
Post-Closure Workload Universe:	Not reported
Closure Workload Universe:	Not reported
202 GPRA Corrective Action Baseline:	No
Corrective Action Workload Universe:	No
Subject to Corrective Action Universe:	No
Non-TSDFs Where RCRA CA has Been Imposed Universe:	No
TSDFs Potentially Subject to CA Under 3004 (u)/(v) Universe:	No
TSDFs Only Subject to CA under Discretionary Auth Universe:	No
Corrective Action Priority Ranking:	No NCAPS ranking
Environmental Control Indicator:	No
Institutional Control Indicator:	No
Human Exposure Controls Indicator:	N/A
Groundwater Controls Indicator:	N/A
Operating TSDF Universe:	Not reported
Full Enforcement Universe:	Not reported
Significant Non-Complier Universe:	No
Unaddressed Significant Non-Complier Universe:	No
Addressed Significant Non-Complier Universe:	No
Significant Non-Complier With a Compliance Schedule Universe:	No
Financial Assurance Required:	Not reported
Handler Date of Last Change:	2012-02-16 19:23:01.0
Recognized Trader-Importer:	No
Recognized Trader-Exporter:	No
Importer of Spent Lead Acid Batteries:	No
Exporter of Spent Lead Acid Batteries:	No
Recycler Activity Without Storage:	Not reported
Manifest Broker:	Not reported
Sub-Part P Indicator:	Not reported

**Handler - Owner Operator:**

Owner/Operator Indicator:	Operator
Owner/Operator Name:	KIEWIT PACIFIC CO
Legal Status:	Private
Date Became Current:	Not reported
Date Ended Current:	Not reported
Owner/Operator Address:	132 PUYALLUP AVE
Owner/Operator City,State,Zip:	TACOMA, WA 98421-1112
Owner/Operator Telephone:	000-000-0000
Owner/Operator Telephone Ext:	Not reported
Owner/Operator Fax:	Not reported
Owner/Operator Email:	Not reported
Owner/Operator Indicator:	Owner
Owner/Operator Name:	SEE PAPER COPY



Map ID  
Direction  
Distance  
Elevation

MAP FINDINGS

Site

Database(s)

EDR ID Number  
EPA ID Number

**KIEWIT PACIFIC CO TACOMA (Continued)**

**1000437043**

Legal Status:	Private
Date Became Current:	Not reported
Date Ended Current:	Not reported
Owner/Operator Address:	132 PUYALLUP AVE
Owner/Operator City,State,Zip:	TACOMA, WA 98421
Owner/Operator Telephone:	000-000-0000
Owner/Operator Telephone Ext:	Not reported
Owner/Operator Fax:	Not reported
Owner/Operator Email:	Not reported
Owner/Operator Indicator:	Owner
Owner/Operator Name:	KIEWIT PACIFIC CO TACOMA
Legal Status:	Private
Date Became Current:	Not reported
Date Ended Current:	Not reported
Owner/Operator Address:	132 PUYALLUP AVE
Owner/Operator City,State,Zip:	TACOMA, WA 98421
Owner/Operator Telephone:	000-000-0000
Owner/Operator Telephone Ext:	Not reported
Owner/Operator Fax:	Not reported
Owner/Operator Email:	Not reported
Owner/Operator Indicator:	Owner
Owner/Operator Name:	KIEWIT PACIFIC K
Legal Status:	Private
Date Became Current:	1996-05-02 00:00:00.
Date Ended Current:	Not reported
Owner/Operator Address:	132 PUYALLUP AVE
Owner/Operator City,State,Zip:	TACOMA, WA 98421-1112
Owner/Operator Telephone:	000-000-0000
Owner/Operator Telephone Ext:	Not reported
Owner/Operator Fax:	Not reported
Owner/Operator Email:	Not reported
Owner/Operator Indicator:	Operator
Owner/Operator Name:	KIEWIT PACIFIC CO TACOMA
Legal Status:	Private
Date Became Current:	Not reported
Date Ended Current:	Not reported
Owner/Operator Address:	132 PUYALLUP AVE
Owner/Operator City,State,Zip:	TACOMA, WA 98421
Owner/Operator Telephone:	000-000-0000
Owner/Operator Telephone Ext:	Not reported
Owner/Operator Fax:	Not reported
Owner/Operator Email:	Not reported
Owner/Operator Indicator:	Owner
Owner/Operator Name:	KIEWIT PACIFIC CO
Legal Status:	Private
Date Became Current:	1996-05-02 00:00:00.
Date Ended Current:	Not reported
Owner/Operator Address:	132 PUYALLUP AVE
Owner/Operator City,State,Zip:	TACOMA, WA 98421
Owner/Operator Telephone:	000-000-0000
Owner/Operator Telephone Ext:	Not reported
Owner/Operator Fax:	Not reported
Owner/Operator Email:	Not reported



Map ID  
Direction  
Distance  
Elevation

MAP FINDINGS

Site

Database(s)

EDR ID Number  
EPA ID Number

**KIEWIT PACIFIC CO TACOMA (Continued)**

**1000437043**

Historic Generators:

Receive Date:	1988-11-23 00:00:00.0
Handler Name:	KIEWIT PACIFIC CO TACOMA
Federal Waste Generator Description:	Not a generator, verified
State District Owner:	WA
Large Quantity Handler of Universal Waste:	No
Recognized Trader Importer:	No
Recognized Trader Exporter:	No
Spent Lead Acid Battery Importer:	No
Spent Lead Acid Battery Exporter:	No
Current Record:	No
Non Storage Recycler Activity:	Not reported
Electronic Manifest Broker:	Not reported

Receive Date:	1988-11-23 00:00:00.0
Handler Name:	KIEWIT PACIFIC CO TACOMA
Federal Waste Generator Description:	Not a generator, verified
State District Owner:	WA
Large Quantity Handler of Universal Waste:	No
Recognized Trader Importer:	No
Recognized Trader Exporter:	No
Spent Lead Acid Battery Importer:	No
Spent Lead Acid Battery Exporter:	No
Current Record:	Yes
Non Storage Recycler Activity:	Not reported
Electronic Manifest Broker:	Not reported

Receive Date:	1988-11-23 00:00:00.0
Handler Name:	KIEWIT PACIFIC CO TACOMA
Federal Waste Generator Description:	Not a generator, verified
State District Owner:	WA
Large Quantity Handler of Universal Waste:	No
Recognized Trader Importer:	Not reported
Recognized Trader Exporter:	Not reported
Spent Lead Acid Battery Importer:	Not reported
Spent Lead Acid Battery Exporter:	Not reported
Current Record:	No
Non Storage Recycler Activity:	Not reported
Electronic Manifest Broker:	Not reported

List of NAICS Codes and Descriptions:

NAICS Code:	23731
NAICS Description:	HIGHWAY, STREET, AND BRIDGE CONSTRUCTION

Facility Has Received Notices of Violation:

No Violations Found:

Evaluation Action Summary:

No Evaluations Found:

FINDS:

Registry ID:	110005349373
--------------	--------------



Map ID  
Direction  
Distance  
Elevation

MAP FINDINGS

Site

Database(s)

EDR ID Number  
EPA ID Number

**KIEWIT PACIFIC CO TACOMA (Continued)**

**1000437043**

Click Here:

Environmental Interest/Information System:

Washington Facility / Site Identification System (WA-FSIS) provides a means to query and display data maintained by the Washington Department of Ecology. This system contains key information for each facility/site that is currently, or has been, of interest to the Air Quality, Dam Safety, Hazardous Waste, Toxics Cleanup, and Water Quality Programs.

RCRAInfo is a national information system that supports the Resource Conservation and Recovery Act (RCRA) program through the tracking of events and activities related to facilities that generate, transport, and treat, store, or dispose of hazardous waste. RCRAInfo allows RCRA program staff to track the notification, permit, compliance, and corrective action activities required under RCRA.

[Click this hyperlink](#) while viewing on your computer to access additional FINDS: detail in the EDR Site Report.

ECHO:

Envid: 1000437043  
Registry ID: 110005349373  
DFR URL: <http://echo.epa.gov/detailed-facility-report?fid=110005349373>  
Name: KIEWIT PACIFIC CO TACOMA  
Address: 132 PUYALLUP AVE  
City,State,Zip: TACOMA, WA 98421

**Z105 AMERICAN PLATING**  
**NW 2110 E D ST**  
**1/8-1/4 TACOMA, WA 98421**  
**0.200 mi.**  
**1055 ft. Site 3 of 5 in cluster Z**  
**Relative:**  
**Lower**  
**Actual:**  
**16 ft.**

**CORRACTS 1000360944**  
**WA INST CONTROL WAD083350231**  
**WA BROWNFIELDS**  
**WA ALLSITES**  
**WA CSCSL NFA**  
**RCRA NonGen / NLR**  
**RAATS**  
**ICIS**  
**FINDS**  
**ECHO**  
**WA MANIFEST**

CORRACTS:

Name: AMERICAN PLATING  
Address: 2110 E D ST  
Address 2: Not reported  
Area Name: ENTIRE FACILITY  
Corrective Action: CA010  
Actual Date: 1994-06-01 00:00:00.0  
Air Release Indicator: Not reported  
Groundwater Release Indicator: Not reported  
Soil Release Indicator: Not reported  
Surface Water Release Indicator: Not reported

Name: AMERICAN PLATING  
Address: 2110 E D ST  
Address 2: Not reported  
Area Name: ENTIRE FACILITY  
Corrective Action: CA050RF  
Actual Date: 1994-07-21 00:00:00.0  
Air Release Indicator: Not reported



Map ID  
Direction  
Distance  
Elevation

MAP FINDINGS

Site

Database(s)

EDR ID Number  
EPA ID Number

**AMERICAN PLATING (Continued)**

**1000360944**

Groundwater Release Indicator: Not reported  
Soil Release Indicator: Not reported  
Surface Water Release Indicator: Not reported

Name: AMERICAN PLATING  
Address: 2110 E D ST  
Address 2: Not reported  
Area Name: ENTIRE FACILITY  
Corrective Action: CA075ME  
Actual Date: 1991-09-04 00:00:00.0  
Air Release Indicator: Not reported  
Groundwater Release Indicator: Not reported  
Soil Release Indicator: Not reported  
Surface Water Release Indicator: Not reported

Name: AMERICAN PLATING  
Address: 2110 E D ST  
Address 2: Not reported  
Area Name: ENTIRE FACILITY  
Corrective Action: CA210OT  
Actual Date: 1995-09-30 00:00:00.0  
Air Release Indicator: Not reported  
Groundwater Release Indicator: Not reported  
Soil Release Indicator: Not reported  
Surface Water Release Indicator: Not reported

Name: AMERICAN PLATING  
Address: 2110 E D ST  
Address 2: Not reported  
Area Name: ENTIRE FACILITY  
Corrective Action: CA225IN  
Actual Date: 1991-12-18 00:00:00.0  
Air Release Indicator: Not reported  
Groundwater Release Indicator: Not reported  
Soil Release Indicator: Not reported  
Surface Water Release Indicator: Not reported

Name: AMERICAN PLATING  
Address: 2110 E D ST  
Address 2: Not reported  
Area Name: ENTIRE FACILITY  
Corrective Action: CA210OT  
Actual Date: 1997-07-01 00:00:00.0  
Air Release Indicator: Not reported  
Groundwater Release Indicator: Not reported  
Soil Release Indicator: Not reported  
Surface Water Release Indicator: Not reported

Name: AMERICAN PLATING  
Address: 2110 E D ST  
Address 2: Not reported  
Area Name: ENTIRE FACILITY  
Corrective Action: CA725IN  
Actual Date: 1997-09-11 00:00:00.0  
Air Release Indicator: Not reported  
Groundwater Release Indicator: Not reported  
Soil Release Indicator: Not reported



Map ID  
Direction  
Distance  
Elevation

MAP FINDINGS

Site

Database(s)

EDR ID Number  
EPA ID Number

**AMERICAN PLATING (Continued)**

**1000360944**

Surface Water Release Indicator: Not reported

Name: AMERICAN PLATING  
Address: 2110 E D ST  
Address 2: Not reported  
Area Name: ENTIRE FACILITY  
Corrective Action: CA750IN  
Actual Date: 1997-09-11 00:00:00.0  
Air Release Indicator: Not reported  
Groundwater Release Indicator: Not reported  
Soil Release Indicator: Not reported  
Surface Water Release Indicator: Not reported

Name: AMERICAN PLATING  
Address: 2110 E D ST  
Address 2: Not reported  
Area Name: ENTIRE FACILITY  
Corrective Action: CA075HI  
Actual Date: 1992-05-07 00:00:00.0  
Air Release Indicator: Not reported  
Groundwater Release Indicator: Not reported  
Soil Release Indicator: Not reported  
Surface Water Release Indicator: Not reported

Name: AMERICAN PLATING  
Address: 2110 E D ST  
Address 2: Not reported  
Area Name: ENTIRE FACILITY  
Corrective Action: CA225YE  
Actual Date: 1994-07-21 00:00:00.0  
Air Release Indicator: Not reported  
Groundwater Release Indicator: Not reported  
Soil Release Indicator: Not reported  
Surface Water Release Indicator: Not reported

[Click this hyperlink](#) while viewing on your computer to access additional CORRACTS: detail in the EDR Site Report.

**INST CONTROL:**

Name: AMERICAN PLATING  
Address: 2110 E D ST  
City,State,Zip: TACOMA, WA 98421  
Facility Site ID: 1202  
Latitude: 47.24325117  
Longitude: -122.43075582  
Instrument Type: Environmental Covenant  
NFA Date: 06/30/2015  
County Filing # For Individual IC Doc: N/A  
Filing Date Of Individual IC Doc: 11/04/2003  
Education Programs: False  
Maintenance Requirements: False  
Restrictive Signage: False  
Soil Restriction: False  
Alternate Site Names: Not reported  
Surface Water Restriction: False  
Site Status: No Further Action  
Swimming Restriction: False



Map ID  
Direction  
Distance  
Elevation

MAP FINDINGS

Site

Database(s)

EDR ID Number  
EPA ID Number

**AMERICAN PLATING (Continued)**

**1000360944**

Tax Parcel Number:	8950001761
Control Active:	True
CS ID:	2539
Region:	Southwest
Responsible Unit:	Southwest
Restrict Shellfish/Finfish Harvesting:	True
Prohibit Removal/Alteration of Buildings:	False
Prohibit New Building Construction:	False
Control Stormwater:	False
Control Vapor/Gas:	False
Restrict Sediment Cap Disturbance:	True
Maintain/Protect Monitoring System:	False
Other:	False
Restrict Land Use:	True
Media Restrictions:	Groundwater; Soil
Restrict All Ground Water Use:	True
Prohibit Domestic Ground Water Well Installation:	False
Prohibit All Soil Disturbance:	True
Access Barrier:	False
Name:	AMERICAN PLATING
Address:	2110 E D ST
City,State,Zip:	TACOMA, WA 98421
Facility Site ID:	1202
Latitude:	47.24325117
Longitude:	-122.43075582
Instrument Type:	Environmental Covenant
NFA Date:	06/30/2015
County Filing # For Individual IC Doc:	2.0141028036e+011
Filing Date Of Individual IC Doc:	10/28/2014
Education Programs:	False
Maintenance Requirements:	False
Restrictive Signage:	False
Soil Restriction:	False
Alternate Site Names:	Not reported
Surface Water Restriction:	False
Site Status:	No Further Action
Swimming Restriction:	False
Tax Parcel Number:	8950001761
Control Active:	True
CS ID:	2539
Region:	Southwest
Responsible Unit:	Southwest
Restrict Shellfish/Finfish Harvesting:	False
Prohibit Removal/Alteration of Buildings:	False
Prohibit New Building Construction:	False
Control Stormwater:	False
Control Vapor/Gas:	False
Restrict Sediment Cap Disturbance:	False
Maintain/Protect Monitoring System:	False
Other:	False
Restrict Land Use:	True
Media Restrictions:	Soil; Groundwater
Restrict All Ground Water Use:	True
Prohibit Domestic Ground Water Well Installation:	False
Prohibit All Soil Disturbance:	True
Access Barrier:	False



Map ID  
Direction  
Distance  
Elevation

MAP FINDINGS

Site

Database(s)

EDR ID Number  
EPA ID Number

**AMERICAN PLATING (Continued)**

**1000360944**

**BROWNFIELDS:**

Name: AMERICAN PLATING  
Address: 2110 E D ST  
City,State,Zip: TACOMA, WA 98421  
Facility ID: 1202  
Rank: 2  
Cleanup Site Id: 2539  
Facility Status: NFA  
ISIS User Display Name: Coleman, Marv  
Responsible Section: Southwest  
Acreage: 1.75  
Contaminant Type: Halogenated Organics  
Public Funding Amt: \$80,000.00  
Habitat Restoration: False  
Latitude: 47.243251170107  
Longitude: -122.430755820429  
Ground Water: Remediated-Below  
Surface Water: Below Cleanup Levels  
Soil: Remediated-Below  
Sediment: Not reported  
Air: Below Cleanup Levels  
Bedrock: Not reported

Name: AMERICAN PLATING  
Address: 2110 E D ST  
City,State,Zip: TACOMA, WA 98421  
Facility ID: 1202  
Rank: 2  
Cleanup Site Id: 2539  
Facility Status: NFA  
ISIS User Display Name: Coleman, Marv  
Responsible Section: Southwest  
Acreage: 1.75  
Contaminant Type: Metals Priority Pollutants  
Public Funding Amt: \$80,000.00  
Habitat Restoration: False  
Latitude: 47.243251170107  
Longitude: -122.430755820429  
Ground Water: Remediated-Above  
Surface Water: Below Cleanup Levels  
Soil: Remediated-Above  
Sediment: Not reported  
Air: Below Cleanup Levels  
Bedrock: Not reported

**ALLSITES:**

Name: AMERICAN PLATING  
Facility Id: 1202

**CSCSL NFA:**

Name: AMERICAN PLATING  
Address: 2110 E D ST  
City,State,Zip: TACOMA, WA 98421  
Facility/Site Id: 1202  
CS Id: 2539  
NFA Date: 06/30/2015



Map ID  
Direction  
Distance  
Elevation

MAP FINDINGS

Site

Database(s)

EDR ID Number  
EPA ID Number

**AMERICAN PLATING (Continued)**

**1000360944**

Alternate Site Names: Not reported  
NFA Reason: NFA-Ecology Supervised/Conducted Cleanup  
Site Status: NFA  
Region: Southwest  
Contaminant Name: Halogenated Organics  
Ground Water: Remediated-Below  
Surface Water: Below Cleanup Levels  
Soil: Remediated-Below  
Sediment: Not reported  
Air: Below Cleanup Levels  
Bedrock: Not reported  
Latitude: 47.24325117  
Longitude: -122.43075582

Name: AMERICAN PLATING  
Address: 2110 E D ST  
City,State,Zip: TACOMA, WA 98421  
Facility/Site Id: 1202  
CS Id: 2539  
NFA Date: 06/30/2015  
Alternate Site Names: Not reported  
NFA Reason: NFA-Ecology Supervised/Conducted Cleanup  
Site Status: NFA  
Region: Southwest  
Contaminant Name: Metals Priority Pollutants  
Ground Water: Remediated-Above  
Surface Water: Below Cleanup Levels  
Soil: Remediated-Above  
Sediment: Not reported  
Air: Below Cleanup Levels  
Bedrock: Not reported  
Latitude: 47.24325117  
Longitude: -122.43075582

**RCRA Listings:**

Date Form Received by Agency: 2014-01-08 00:00:00.0  
Handler Name: AMERICAN PLATING  
Handler Address: 2110 E D ST  
Handler City,State,Zip: TACOMA, WA 98421  
EPA ID: WAD083350231  
Contact Name: MARV COLEMAN  
Contact Address: PO BOX 47775  
Contact City,State,Zip: OLYMPIA, WA 98504  
Contact Telephone: 360-407-6259  
Contact Fax: Not reported  
Contact Email: MCOL461@ECY.WA.GOV  
Contact Title: Not reported  
EPA Region: 10  
Land Type: Municipal  
Federal Waste Generator Description: Not a generator, verified  
Non-Notifier: Not reported  
Biennial Report Cycle: Not reported  
Accessibility: Not reported  
Active Site Indicator: Not reported  
State District Owner: WA  
State District: SWRO  
Mailing Address: PO BOX 47775



Map ID  
Direction  
Distance  
Elevation

MAP FINDINGS

Site

Database(s)

EDR ID Number  
EPA ID Number

**AMERICAN PLATING (Continued)**

**1000360944**

Mailing City,State,Zip:	OLYMPIA, WA 98504
Owner Name:	FOSS WATERWAY DEVELOPMENT AUTHORITY
Owner Type:	Private
Operator Name:	COLEMAN, MARV
Operator Type:	Private
Short-Term Generator Activity:	No
Importer Activity:	No
Mixed Waste Generator:	No
Transporter Activity:	No
Transfer Facility Activity:	No
Recycler Activity with Storage:	No
Small Quantity On-Site Burner Exemption:	No
Smelting Melting and Refining Furnace Exemption:	No
Underground Injection Control:	No
Off-Site Waste Receipt:	No
Universal Waste Indicator:	No
Universal Waste Destination Facility:	No
Federal Universal Waste:	No
Active Site Fed-Reg Treatment Storage and Disposal Facility:	Not reported
Active Site Converter Treatment storage and Disposal Facility:	Not reported
Active Site State-Reg Treatment Storage and Disposal Facility:	Not reported
Active Site State-Reg Handler:	---
Federal Facility Indicator:	Not reported
Hazardous Secondary Material Indicator:	NN
Sub-Part K Indicator:	Not reported
Commercial TSD Indicator:	No
Treatment Storage and Disposal Type:	Land Disposal
2018 GPRA Permit Baseline:	Not on the Baseline
2018 GPRA Renewals Baseline:	Not on the Baseline
Permit Renewals Workload Universe:	Not reported
Permit Workload Universe:	Not reported
Permit Progress Universe:	Land Disposal
Post-Closure Workload Universe:	Not reported
Closure Workload Universe:	Not reported
202 GPRA Corrective Action Baseline:	No
Corrective Action Workload Universe:	No
Subject to Corrective Action Universe:	Yes
Non-TSDFs Where RCRA CA has Been Imposed Universe:	No
TSDFs Potentially Subject to CA Under 3004 (u)/(v) Universe:	No
TSDFs Only Subject to CA under Discretionary Auth Universe:	No
Corrective Action Priority Ranking:	High
Environmental Control Indicator:	No
Institutional Control Indicator:	No
Human Exposure Controls Indicator:	No
Groundwater Controls Indicator:	No
Operating TSDF Universe:	Not reported
Full Enforcement Universe:	Not reported
Significant Non-Complier Universe:	No
Unaddressed Significant Non-Complier Universe:	No
Addressed Significant Non-Complier Universe:	No
Significant Non-Complier With a Compliance Schedule Universe:	No
Financial Assurance Required:	Not reported
Handler Date of Last Change:	2018-05-08 14:38:38.0
Recognized Trader-Importer:	No
Recognized Trader-Exporter:	No
Importer of Spent Lead Acid Batteries:	No
Exporter of Spent Lead Acid Batteries:	No



Map ID  
Direction  
Distance  
Elevation

MAP FINDINGS

Site

Database(s)

EDR ID Number  
EPA ID Number

**AMERICAN PLATING (Continued)**

**1000360944**

Recycler Activity Without Storage: No  
Manifest Broker: No  
Sub-Part P Indicator: Not reported

Biennial: List of Years

Year: 2011

[Click Here for Biennial Reporting System Data:](#)

Year: 2009

[Click Here for Biennial Reporting System Data:](#)

Year: 2007

[Click Here for Biennial Reporting System Data:](#)

Year: 2003

[Click Here for Biennial Reporting System Data:](#)

Handler - Owner Operator:

Owner/Operator Indicator:	Owner
Owner/Operator Name:	AMERICAN PLATING
Legal Status:	Private
Date Became Current:	Not reported
Date Ended Current:	Not reported
Owner/Operator Address:	2110 E D ST
Owner/Operator City,State,Zip:	TACOMA, WA 98421
Owner/Operator Telephone:	000-000-0000
Owner/Operator Telephone Ext:	Not reported
Owner/Operator Fax:	Not reported
Owner/Operator Email:	Not reported

Owner/Operator Indicator:	Owner
Owner/Operator Name:	WA ECY
Legal Status:	Private
Date Became Current:	2003-06-03 00:00:00.
Date Ended Current:	Not reported
Owner/Operator Address:	PO BOX 47775
Owner/Operator City,State,Zip:	OLYMPIA, WA 98504
Owner/Operator Telephone:	360-407-6259
Owner/Operator Telephone Ext:	Not reported
Owner/Operator Fax:	Not reported
Owner/Operator Email:	Not reported

Owner/Operator Indicator:	Owner
Owner/Operator Name:	WA ECY
Legal Status:	Private
Date Became Current:	2003-06-03 00:00:00.
Date Ended Current:	Not reported
Owner/Operator Address:	PO BOX 47775
Owner/Operator City,State,Zip:	OLYMPIA, WA 98504
Owner/Operator Telephone:	360-407-6259
Owner/Operator Telephone Ext:	Not reported
Owner/Operator Fax:	Not reported
Owner/Operator Email:	Not reported

Owner/Operator Indicator:	Owner
---------------------------	-------



Map ID  
Direction  
Distance  
Elevation

MAP FINDINGS

Site

Database(s)

EDR ID Number  
EPA ID Number

**AMERICAN PLATING (Continued)**

**1000360944**

Owner/Operator Name: WA ECY  
Legal Status: Private  
Date Became Current: Not reported  
Date Ended Current: Not reported  
Owner/Operator Address: PO BOX 47775  
Owner/Operator City,State,Zip: OLYMPIA, WA 98504  
Owner/Operator Telephone: 360-407-6259  
Owner/Operator Telephone Ext: Not reported  
Owner/Operator Fax: Not reported  
Owner/Operator Email: Not reported

Owner/Operator Indicator: Operator  
Owner/Operator Name: COLEMAN, MARV  
Legal Status: Private  
Date Became Current: Not reported  
Date Ended Current: Not reported  
Owner/Operator Address: PO BOX 47775  
Owner/Operator City,State,Zip: OLYMPIA, WA 98504  
Owner/Operator Telephone: 360-407-6259  
Owner/Operator Telephone Ext: Not reported  
Owner/Operator Fax: Not reported  
Owner/Operator Email: Not reported

Owner/Operator Indicator: Owner  
Owner/Operator Name: WA ECY  
Legal Status: Private  
Date Became Current: Not reported  
Date Ended Current: Not reported  
Owner/Operator Address: PO BOX 47775  
Owner/Operator City,State,Zip: OLYMPIA, WA 98504  
Owner/Operator Telephone: 360-407-6259  
Owner/Operator Telephone Ext: Not reported  
Owner/Operator Fax: Not reported  
Owner/Operator Email: Not reported

Owner/Operator Indicator: Owner  
Owner/Operator Name: FOSS WATERWAY DEVELOPMENT AUTHORITY  
Legal Status: Private  
Date Became Current: Not reported  
Date Ended Current: Not reported  
Owner/Operator Address: 535 DOCK STREET, SUITE 204  
Owner/Operator City,State,Zip: TACOMA, WA 98402  
Owner/Operator Telephone: 253-597-8122  
Owner/Operator Telephone Ext: Not reported  
Owner/Operator Fax: Not reported  
Owner/Operator Email: Not reported

Owner/Operator Indicator: Owner  
Owner/Operator Name: WA ECY  
Legal Status: Private  
Date Became Current: Not reported  
Date Ended Current: Not reported  
Owner/Operator Address: PO BOX 47775  
Owner/Operator City,State,Zip: OLYMPIA, WA 98504  
Owner/Operator Telephone: 360-407-6259  
Owner/Operator Telephone Ext: Not reported  
Owner/Operator Fax: Not reported



Map ID  
Direction  
Distance  
Elevation

MAP FINDINGS

Site

Database(s)

EDR ID Number  
EPA ID Number

**AMERICAN PLATING (Continued)**

**1000360944**

Owner/Operator Email:	Not reported
Owner/Operator Indicator:	Operator
Owner/Operator Name:	COLEMAN, MARV
Legal Status:	Private
Date Became Current:	Not reported
Date Ended Current:	Not reported
Owner/Operator Address:	PO BOX 47775
Owner/Operator City,State,Zip:	OLYMPIA, WA 98504
Owner/Operator Telephone:	360-407-6259
Owner/Operator Telephone Ext:	Not reported
Owner/Operator Fax:	Not reported
Owner/Operator Email:	Not reported
Owner/Operator Indicator:	Owner
Owner/Operator Name:	WA ECY
Legal Status:	Private
Date Became Current:	2003-06-03 00:00:00.
Date Ended Current:	Not reported
Owner/Operator Address:	PO BOX 47775
Owner/Operator City,State,Zip:	OLYMPIA, WA 98504
Owner/Operator Telephone:	360-407-6259
Owner/Operator Telephone Ext:	Not reported
Owner/Operator Fax:	Not reported
Owner/Operator Email:	Not reported
Owner/Operator Indicator:	Operator
Owner/Operator Name:	COLEMAN, MARV
Legal Status:	Private
Date Became Current:	Not reported
Date Ended Current:	Not reported
Owner/Operator Address:	PO BOX 47775
Owner/Operator City,State,Zip:	OLYMPIA, WA 98504
Owner/Operator Telephone:	360-407-6259
Owner/Operator Telephone Ext:	Not reported
Owner/Operator Fax:	Not reported
Owner/Operator Email:	Not reported
Owner/Operator Indicator:	Owner
Owner/Operator Name:	FOSS WATERWAY DEVELOPMENT AUTHORITY
Legal Status:	Private
Date Became Current:	2011-11-15 00:00:00.
Date Ended Current:	Not reported
Owner/Operator Address:	535 DOCK STREET, SUITE 204
Owner/Operator City,State,Zip:	TACOMA, WA 98402
Owner/Operator Telephone:	253-597-8122
Owner/Operator Telephone Ext:	Not reported
Owner/Operator Fax:	Not reported
Owner/Operator Email:	Not reported
Owner/Operator Indicator:	Operator
Owner/Operator Name:	MARV COLEMAN
Legal Status:	State
Date Became Current:	2003-06-03 00:00:00.
Date Ended Current:	Not reported
Owner/Operator Address:	PO BOX 47775
Owner/Operator City,State,Zip:	OLYMPIA, WA 98504



Map ID  
Direction  
Distance  
Elevation

MAP FINDINGS

Site

Database(s)

EDR ID Number  
EPA ID Number

**AMERICAN PLATING (Continued)**

**1000360944**

Owner/Operator Telephone:	360-407-6259
Owner/Operator Telephone Ext:	Not reported
Owner/Operator Fax:	Not reported
Owner/Operator Email:	Not reported
Owner/Operator Indicator:	Owner
Owner/Operator Name:	AMERICAN PLATING
Legal Status:	Private
Date Became Current:	Not reported
Date Ended Current:	Not reported
Owner/Operator Address:	2110 E D ST
Owner/Operator City,State,Zip:	TACOMA, WA 98421
Owner/Operator Telephone:	000-000-0000
Owner/Operator Telephone Ext:	Not reported
Owner/Operator Fax:	Not reported
Owner/Operator Email:	Not reported
Owner/Operator Indicator:	Owner
Owner/Operator Name:	AMERICAN PLATING
Legal Status:	Private
Date Became Current:	Not reported
Date Ended Current:	Not reported
Owner/Operator Address:	2110 E D ST
Owner/Operator City,State,Zip:	TACOMA, WA 98421
Owner/Operator Telephone:	000-000-0000
Owner/Operator Telephone Ext:	Not reported
Owner/Operator Fax:	Not reported
Owner/Operator Email:	Not reported
Owner/Operator Indicator:	Operator
Owner/Operator Name:	COLEMAN, MARV
Legal Status:	Private
Date Became Current:	Not reported
Date Ended Current:	Not reported
Owner/Operator Address:	PO BOX 47775
Owner/Operator City,State,Zip:	OLYMPIA, WA 98504
Owner/Operator Telephone:	360-407-6259
Owner/Operator Telephone Ext:	Not reported
Owner/Operator Fax:	Not reported
Owner/Operator Email:	Not reported
Owner/Operator Indicator:	Owner
Owner/Operator Name:	WA ECY
Legal Status:	Private
Date Became Current:	2003-06-03 00:00:00.
Date Ended Current:	Not reported
Owner/Operator Address:	PO BOX 47775
Owner/Operator City,State,Zip:	OLYMPIA, WA 98504
Owner/Operator Telephone:	360-407-6259
Owner/Operator Telephone Ext:	Not reported
Owner/Operator Fax:	Not reported
Owner/Operator Email:	Not reported
Owner/Operator Indicator:	Owner
Owner/Operator Name:	WA ECY
Legal Status:	Private
Date Became Current:	Not reported



Map ID  
Direction  
Distance  
Elevation

MAP FINDINGS

Site

Database(s)

EDR ID Number  
EPA ID Number

**AMERICAN PLATING (Continued)**

**1000360944**

Date Ended Current:	Not reported
Owner/Operator Address:	PO BOX 47775
Owner/Operator City,State,Zip:	OLYMPIA, WA 98504
Owner/Operator Telephone:	360-407-6259
Owner/Operator Telephone Ext:	Not reported
Owner/Operator Fax:	Not reported
Owner/Operator Email:	Not reported
Owner/Operator Indicator:	Operator
Owner/Operator Name:	COLEMAN, MARV
Legal Status:	Private
Date Became Current:	Not reported
Date Ended Current:	Not reported
Owner/Operator Address:	PO BOX 47775
Owner/Operator City,State,Zip:	OLYMPIA, WA 98504
Owner/Operator Telephone:	360-407-6259
Owner/Operator Telephone Ext:	Not reported
Owner/Operator Fax:	Not reported
Owner/Operator Email:	Not reported
Owner/Operator Indicator:	Owner
Owner/Operator Name:	FOSS WATERWAY DEVELOPMENT AUTHORITY
Legal Status:	Private
Date Became Current:	Not reported
Date Ended Current:	Not reported
Owner/Operator Address:	535 DOCK STREET, SUITE 204
Owner/Operator City,State,Zip:	TACOMA, WA 98402
Owner/Operator Telephone:	253-597-8122
Owner/Operator Telephone Ext:	Not reported
Owner/Operator Fax:	Not reported
Owner/Operator Email:	Not reported
Owner/Operator Indicator:	Operator
Owner/Operator Name:	COLEMAN, MARV
Legal Status:	Private
Date Became Current:	Not reported
Date Ended Current:	Not reported
Owner/Operator Address:	PO BOX 47775
Owner/Operator City,State,Zip:	OLYMPIA, WA 98504
Owner/Operator Telephone:	360-407-6259
Owner/Operator Telephone Ext:	Not reported
Owner/Operator Fax:	Not reported
Owner/Operator Email:	Not reported
Owner/Operator Indicator:	Owner
Owner/Operator Name:	WA ECY
Legal Status:	State
Date Became Current:	2003-06-03 00:00:00.
Date Ended Current:	Not reported
Owner/Operator Address:	PO BOX 47775
Owner/Operator City,State,Zip:	OLYMPIA, WA 98504
Owner/Operator Telephone:	360-407-6259
Owner/Operator Telephone Ext:	Not reported
Owner/Operator Fax:	Not reported
Owner/Operator Email:	Not reported
Owner/Operator Indicator:	Owner



Map ID  
Direction  
Distance  
Elevation

MAP FINDINGS

Site

Database(s)

EDR ID Number  
EPA ID Number

**AMERICAN PLATING (Continued)**

**1000360944**

Owner/Operator Name:	FOSS WATERWAY DEVELOPMENT AUTHORITY
Legal Status:	Municipal
Date Became Current:	Not reported
Date Ended Current:	Not reported
Owner/Operator Address:	535 DOCK STREET, SUITE 204
Owner/Operator City,State,Zip:	TACOMA, WA 98402
Owner/Operator Telephone:	253-597-8122
Owner/Operator Telephone Ext:	Not reported
Owner/Operator Fax:	Not reported
Owner/Operator Email:	Not reported

Owner/Operator Indicator:	Operator
Owner/Operator Name:	AMERICAN PLATING
Legal Status:	Private
Date Became Current:	Not reported
Date Ended Current:	Not reported
Owner/Operator Address:	2110 E D ST
Owner/Operator City,State,Zip:	TACOMA, WA 98421
Owner/Operator Telephone:	000-000-0000
Owner/Operator Telephone Ext:	Not reported
Owner/Operator Fax:	Not reported
Owner/Operator Email:	Not reported

Owner/Operator Indicator:	Operator
Owner/Operator Name:	COLEMAN, MARV
Legal Status:	Private
Date Became Current:	Not reported
Date Ended Current:	Not reported
Owner/Operator Address:	PO BOX 47775
Owner/Operator City,State,Zip:	OLYMPIA, WA 98504
Owner/Operator Telephone:	360-407-6259
Owner/Operator Telephone Ext:	Not reported
Owner/Operator Fax:	Not reported
Owner/Operator Email:	Not reported

Owner/Operator Indicator:	Owner
Owner/Operator Name:	FOSS WATERWAY DEVELOPMENT AUTHORITY
Legal Status:	Private
Date Became Current:	Not reported
Date Ended Current:	Not reported
Owner/Operator Address:	535 DOCK STREET, SUITE 204
Owner/Operator City,State,Zip:	TACOMA, WA 98402
Owner/Operator Telephone:	253-597-8122
Owner/Operator Telephone Ext:	Not reported
Owner/Operator Fax:	Not reported
Owner/Operator Email:	Not reported

Owner/Operator Indicator:	Operator
Owner/Operator Name:	AMERICAN PLATING
Legal Status:	Private
Date Became Current:	Not reported
Date Ended Current:	Not reported
Owner/Operator Address:	2110 E D ST
Owner/Operator City,State,Zip:	TACOMA, WA 98421
Owner/Operator Telephone:	000-000-0000
Owner/Operator Telephone Ext:	Not reported
Owner/Operator Fax:	Not reported



Map ID  
Direction  
Distance  
Elevation

MAP FINDINGS

Site

Database(s)

EDR ID Number  
EPA ID Number

**AMERICAN PLATING (Continued)**

**1000360944**

Owner/Operator Email: Not reported

Owner/Operator Indicator: Owner  
Owner/Operator Name: FOSS WATERWAY DEVELOPMENT AUTHORITY  
Legal Status: Private  
Date Became Current: Not reported  
Date Ended Current: Not reported  
Owner/Operator Address: 535 DOCK STREET, SUITE 204  
Owner/Operator City,State,Zip: TACOMA, WA 98402  
Owner/Operator Telephone: 253-597-8122  
Owner/Operator Telephone Ext: Not reported  
Owner/Operator Fax: Not reported  
Owner/Operator Email: Not reported

Owner/Operator Indicator: Owner  
Owner/Operator Name: FOSS WATERWAY DEVELOPMENT AUTHORITY  
Legal Status: Private  
Date Became Current: 2011-11-15 00:00:00.  
Date Ended Current: Not reported  
Owner/Operator Address: 535 DOCK STREET, SUITE 204  
Owner/Operator City,State,Zip: TACOMA, WA 98402  
Owner/Operator Telephone: 253-597-8122  
Owner/Operator Telephone Ext: Not reported  
Owner/Operator Fax: Not reported  
Owner/Operator Email: Not reported

Owner/Operator Indicator: Operator  
Owner/Operator Name: MARV COLEMAN  
Legal Status: State  
Date Became Current: 2003-06-03 00:00:00.  
Date Ended Current: Not reported  
Owner/Operator Address: PO BOX 47775  
Owner/Operator City,State,Zip: OLYMPIA, WA 98504  
Owner/Operator Telephone: Not reported  
Owner/Operator Telephone Ext: Not reported  
Owner/Operator Fax: Not reported  
Owner/Operator Email: Not reported

Owner/Operator Indicator: Operator  
Owner/Operator Name: MARV COLEMAN  
Legal Status: State  
Date Became Current: 2003-06-03 00:00:00.  
Date Ended Current: Not reported  
Owner/Operator Address: PO BOX 47775  
Owner/Operator City,State,Zip: OLYMPIA, WA 98504  
Owner/Operator Telephone: 360-407-6259  
Owner/Operator Telephone Ext: Not reported  
Owner/Operator Fax: Not reported  
Owner/Operator Email: Not reported

Owner/Operator Indicator: Owner  
Owner/Operator Name: WA ECY  
Legal Status: Private  
Date Became Current: 2003-06-03 00:00:00.  
Date Ended Current: Not reported  
Owner/Operator Address: PO BOX 47775  
Owner/Operator City,State,Zip: OLYMPIA, WA 98504



Map ID  
Direction  
Distance  
Elevation

MAP FINDINGS

Site

Database(s)

EDR ID Number  
EPA ID Number

**AMERICAN PLATING (Continued)**

**1000360944**

Owner/Operator Telephone:	360-407-6259
Owner/Operator Telephone Ext:	Not reported
Owner/Operator Fax:	Not reported
Owner/Operator Email:	Not reported
Owner/Operator Indicator:	Operator
Owner/Operator Name:	COLEMAN, MARV
Legal Status:	Private
Date Became Current:	Not reported
Date Ended Current:	Not reported
Owner/Operator Address:	PO BOX 47775
Owner/Operator City,State,Zip:	OLYMPIA, WA 98504
Owner/Operator Telephone:	360-407-6259
Owner/Operator Telephone Ext:	Not reported
Owner/Operator Fax:	Not reported
Owner/Operator Email:	Not reported
Owner/Operator Indicator:	Operator
Owner/Operator Name:	COLEMAN, MARV
Legal Status:	Private
Date Became Current:	Not reported
Date Ended Current:	Not reported
Owner/Operator Address:	PO BOX 47775
Owner/Operator City,State,Zip:	OLYMPIA, WA 98504
Owner/Operator Telephone:	360-407-6259
Owner/Operator Telephone Ext:	Not reported
Owner/Operator Fax:	Not reported
Owner/Operator Email:	Not reported
Owner/Operator Indicator:	Operator
Owner/Operator Name:	COLEMAN, MARV
Legal Status:	Private
Date Became Current:	Not reported
Date Ended Current:	Not reported
Owner/Operator Address:	PO BOX 47775
Owner/Operator City,State,Zip:	OLYMPIA, WA 98504
Owner/Operator Telephone:	360-407-6259
Owner/Operator Telephone Ext:	Not reported
Owner/Operator Fax:	Not reported
Owner/Operator Email:	Not reported
Owner/Operator Indicator:	Owner
Owner/Operator Name:	WA ECY
Legal Status:	Private
Date Became Current:	2003-06-03 00:00:00.
Date Ended Current:	Not reported
Owner/Operator Address:	PO BOX 47775
Owner/Operator City,State,Zip:	OLYMPIA, WA 98504
Owner/Operator Telephone:	360-407-6259
Owner/Operator Telephone Ext:	Not reported
Owner/Operator Fax:	Not reported
Owner/Operator Email:	Not reported
Owner/Operator Indicator:	Operator
Owner/Operator Name:	COLEMAN, MARV
Legal Status:	Private
Date Became Current:	Not reported



Map ID  
Direction  
Distance  
Elevation

MAP FINDINGS

Site

Database(s)

EDR ID Number  
EPA ID Number

**AMERICAN PLATING (Continued)**

**1000360944**

Date Ended Current: Not reported  
Owner/Operator Address: PO BOX 47775  
Owner/Operator City,State,Zip: OLYMPIA, WA 98504  
Owner/Operator Telephone: 360-407-6259  
Owner/Operator Telephone Ext: Not reported  
Owner/Operator Fax: Not reported  
Owner/Operator Email: Not reported

Owner/Operator Indicator: Owner  
Owner/Operator Name: WA ECY  
Legal Status: State  
Date Became Current: 2003-06-03 00:00:00.  
Date Ended Current: Not reported  
Owner/Operator Address: PO BOX 47775  
Owner/Operator City,State,Zip: OLYMPIA, WA 98504  
Owner/Operator Telephone: Not reported  
Owner/Operator Telephone Ext: Not reported  
Owner/Operator Fax: Not reported  
Owner/Operator Email: Not reported

Owner/Operator Indicator: Operator  
Owner/Operator Name: MARV COLEMAN  
Legal Status: State  
Date Became Current: 2003-06-03 00:00:00.  
Date Ended Current: Not reported  
Owner/Operator Address: PO BOX 47775  
Owner/Operator City,State,Zip: OLYMPIA, WA 98504  
Owner/Operator Telephone: Not reported  
Owner/Operator Telephone Ext: Not reported  
Owner/Operator Fax: Not reported  
Owner/Operator Email: Not reported

Owner/Operator Indicator: Owner  
Owner/Operator Name: AMERICAN PLATING  
Legal Status: Private  
Date Became Current: Not reported  
Date Ended Current: Not reported  
Owner/Operator Address: 2110 E D ST  
Owner/Operator City,State,Zip: TACOMA, WA 98421  
Owner/Operator Telephone: 000-000-0000  
Owner/Operator Telephone Ext: Not reported  
Owner/Operator Fax: Not reported  
Owner/Operator Email: Not reported

Owner/Operator Indicator: Owner  
Owner/Operator Name: WA ECY  
Legal Status: Private  
Date Became Current: 2003-06-03 00:00:00.  
Date Ended Current: Not reported  
Owner/Operator Address: PO BOX 47775  
Owner/Operator City,State,Zip: OLYMPIA, WA 98504  
Owner/Operator Telephone: 360-407-6259  
Owner/Operator Telephone Ext: Not reported  
Owner/Operator Fax: Not reported  
Owner/Operator Email: Not reported

Owner/Operator Indicator: Owner



Map ID  
Direction  
Distance  
Elevation

MAP FINDINGS

Site

Database(s)

EDR ID Number  
EPA ID Number

**AMERICAN PLATING (Continued)**

**1000360944**

Owner/Operator Name:	FOSS WATERWAY DEVELOPMENT AUTHORITY
Legal Status:	Private
Date Became Current:	Not reported
Date Ended Current:	Not reported
Owner/Operator Address:	535 DOCK STREET, SUITE 204
Owner/Operator City,State,Zip:	TACOMA, WA 98402
Owner/Operator Telephone:	253-597-8122
Owner/Operator Telephone Ext:	Not reported
Owner/Operator Fax:	Not reported
Owner/Operator Email:	Not reported

Owner/Operator Indicator:	Owner
Owner/Operator Name:	AMERICAN PLATING
Legal Status:	Private
Date Became Current:	Not reported
Date Ended Current:	Not reported
Owner/Operator Address:	2110 E D ST
Owner/Operator City,State,Zip:	TACOMA, WA 98421
Owner/Operator Telephone:	000-000-0000
Owner/Operator Telephone Ext:	Not reported
Owner/Operator Fax:	Not reported
Owner/Operator Email:	Not reported

Owner/Operator Indicator:	Owner
Owner/Operator Name:	WA ECY
Legal Status:	Private
Date Became Current:	Not reported
Date Ended Current:	Not reported
Owner/Operator Address:	PO BOX 47775
Owner/Operator City,State,Zip:	OLYMPIA, WA 98504
Owner/Operator Telephone:	360-407-6259
Owner/Operator Telephone Ext:	Not reported
Owner/Operator Fax:	Not reported
Owner/Operator Email:	Not reported

Owner/Operator Indicator:	Operator
Owner/Operator Name:	AMERICAN PLATING
Legal Status:	Private
Date Became Current:	Not reported
Date Ended Current:	Not reported
Owner/Operator Address:	2110 E D ST
Owner/Operator City,State,Zip:	TACOMA, WA 98421
Owner/Operator Telephone:	000-000-0000
Owner/Operator Telephone Ext:	Not reported
Owner/Operator Fax:	Not reported
Owner/Operator Email:	Not reported

Owner/Operator Indicator:	Owner
Owner/Operator Name:	AMERICAN PLATING
Legal Status:	Private
Date Became Current:	Not reported
Date Ended Current:	Not reported
Owner/Operator Address:	2110 E D ST
Owner/Operator City,State,Zip:	TACOMA, WA 98421
Owner/Operator Telephone:	000-000-0000
Owner/Operator Telephone Ext:	Not reported
Owner/Operator Fax:	Not reported



Map ID  
Direction  
Distance  
Elevation

MAP FINDINGS

Site

Database(s)

EDR ID Number  
EPA ID Number

**AMERICAN PLATING (Continued)**

**1000360944**

Owner/Operator Email:	Not reported
Owner/Operator Indicator:	Owner
Owner/Operator Name:	WA ECY
Legal Status:	Private
Date Became Current:	2003-06-03 00:00:00.
Date Ended Current:	Not reported
Owner/Operator Address:	PO BOX 47775
Owner/Operator City,State,Zip:	OLYMPIA, WA 98504
Owner/Operator Telephone:	360-407-6259
Owner/Operator Telephone Ext:	Not reported
Owner/Operator Fax:	Not reported
Owner/Operator Email:	Not reported
Owner/Operator Indicator:	Operator
Owner/Operator Name:	COLEMAN, MARV
Legal Status:	Private
Date Became Current:	Not reported
Date Ended Current:	Not reported
Owner/Operator Address:	PO BOX 47775
Owner/Operator City,State,Zip:	OLYMPIA, WA 98504
Owner/Operator Telephone:	360-407-6259
Owner/Operator Telephone Ext:	Not reported
Owner/Operator Fax:	Not reported
Owner/Operator Email:	Not reported
Owner/Operator Indicator:	Owner
Owner/Operator Name:	WA ECY
Legal Status:	Private
Date Became Current:	2003-06-03 00:00:00.
Date Ended Current:	Not reported
Owner/Operator Address:	PO BOX 47775
Owner/Operator City,State,Zip:	OLYMPIA, WA 98504
Owner/Operator Telephone:	360-407-6259
Owner/Operator Telephone Ext:	Not reported
Owner/Operator Fax:	Not reported
Owner/Operator Email:	Not reported
Owner/Operator Indicator:	Owner
Owner/Operator Name:	FOSS WATERWAY DEVELOPMENT AUTHORITY
Legal Status:	Private
Date Became Current:	2011-11-15 00:00:00.
Date Ended Current:	Not reported
Owner/Operator Address:	535 DOCK STREET, SUITE 204
Owner/Operator City,State,Zip:	TACOMA, WA 98402
Owner/Operator Telephone:	253-597-8122
Owner/Operator Telephone Ext:	Not reported
Owner/Operator Fax:	Not reported
Owner/Operator Email:	Not reported
Owner/Operator Indicator:	Owner
Owner/Operator Name:	FOSS WATERWAY DEVELOPMENT AUTHORITY
Legal Status:	Municipal
Date Became Current:	2011-11-15 00:00:00.
Date Ended Current:	Not reported
Owner/Operator Address:	535 DOCK STREET, SUITE 204
Owner/Operator City,State,Zip:	TACOMA, WA 98402



Map ID  
Direction  
Distance  
Elevation

MAP FINDINGS

Site

Database(s)

EDR ID Number  
EPA ID Number

**AMERICAN PLATING (Continued)**

**1000360944**

Owner/Operator Telephone:	253-597-8122
Owner/Operator Telephone Ext:	Not reported
Owner/Operator Fax:	Not reported
Owner/Operator Email:	Not reported
Owner/Operator Indicator:	Operator
Owner/Operator Name:	FOSS WATERWAY DEVELOPMENT AUTHORITY
Legal Status:	Municipal
Date Became Current:	Not reported
Date Ended Current:	Not reported
Owner/Operator Address:	535 DOCK STREET, SUITE 204
Owner/Operator City,State,Zip:	TACOMA, WA 98402
Owner/Operator Telephone:	253-597-8122
Owner/Operator Telephone Ext:	Not reported
Owner/Operator Fax:	Not reported
Owner/Operator Email:	Not reported
Owner/Operator Indicator:	Owner
Owner/Operator Name:	FOSS WATERWAY DEVELOPMENT AUTHORITY
Legal Status:	Private
Date Became Current:	2011-11-15 00:00:00.
Date Ended Current:	Not reported
Owner/Operator Address:	535 DOCK STREET, SUITE 204
Owner/Operator City,State,Zip:	TACOMA, WA 98402
Owner/Operator Telephone:	253-597-8122
Owner/Operator Telephone Ext:	Not reported
Owner/Operator Fax:	Not reported
Owner/Operator Email:	Not reported
Owner/Operator Indicator:	Owner
Owner/Operator Name:	AMERICAN PLATING
Legal Status:	Private
Date Became Current:	Not reported
Date Ended Current:	Not reported
Owner/Operator Address:	2110 E D ST
Owner/Operator City,State,Zip:	TACOMA, WA 98421
Owner/Operator Telephone:	000-000-0000
Owner/Operator Telephone Ext:	Not reported
Owner/Operator Fax:	Not reported
Owner/Operator Email:	Not reported
Owner/Operator Indicator:	Owner
Owner/Operator Name:	AMERICAN PLATING
Legal Status:	Private
Date Became Current:	Not reported
Date Ended Current:	Not reported
Owner/Operator Address:	2110 E D ST
Owner/Operator City,State,Zip:	TACOMA, WA 98421
Owner/Operator Telephone:	000-000-0000
Owner/Operator Telephone Ext:	Not reported
Owner/Operator Fax:	Not reported
Owner/Operator Email:	Not reported
Owner/Operator Indicator:	Owner
Owner/Operator Name:	WA ECY
Legal Status:	Private
Date Became Current:	Not reported



Map ID  
Direction  
Distance  
Elevation

MAP FINDINGS

Site

Database(s)

EDR ID Number  
EPA ID Number

**AMERICAN PLATING (Continued)**

**1000360944**

Date Ended Current:	Not reported
Owner/Operator Address:	PO BOX 47775
Owner/Operator City,State,Zip:	OLYMPIA, WA 98504
Owner/Operator Telephone:	360-407-6259
Owner/Operator Telephone Ext:	Not reported
Owner/Operator Fax:	Not reported
Owner/Operator Email:	Not reported
Owner/Operator Indicator:	Owner
Owner/Operator Name:	WA ECY
Legal Status:	Private
Date Became Current:	Not reported
Date Ended Current:	Not reported
Owner/Operator Address:	PO BOX 47775
Owner/Operator City,State,Zip:	OLYMPIA, WA 98504
Owner/Operator Telephone:	360-407-6259
Owner/Operator Telephone Ext:	Not reported
Owner/Operator Fax:	Not reported
Owner/Operator Email:	Not reported
Owner/Operator Indicator:	Operator
Owner/Operator Name:	COLEMAN, MARV
Legal Status:	Private
Date Became Current:	Not reported
Date Ended Current:	Not reported
Owner/Operator Address:	PO BOX 47775
Owner/Operator City,State,Zip:	OLYMPIA, WA 98504
Owner/Operator Telephone:	360-407-6259
Owner/Operator Telephone Ext:	Not reported
Owner/Operator Fax:	Not reported
Owner/Operator Email:	Not reported
Owner/Operator Indicator:	Owner
Owner/Operator Name:	FOSS WATERWAY DEVELOPMENT AUTHORITY
Legal Status:	Private
Date Became Current:	2011-11-15 00:00:00.
Date Ended Current:	Not reported
Owner/Operator Address:	535 DOCK STREET, SUITE 204
Owner/Operator City,State,Zip:	TACOMA, WA 98402
Owner/Operator Telephone:	253-597-8122
Owner/Operator Telephone Ext:	Not reported
Owner/Operator Fax:	Not reported
Owner/Operator Email:	Not reported
Owner/Operator Indicator:	Operator
Owner/Operator Name:	COLEMAN, MARV
Legal Status:	Private
Date Became Current:	Not reported
Date Ended Current:	Not reported
Owner/Operator Address:	PO BOX 47775
Owner/Operator City,State,Zip:	OLYMPIA, WA 98504
Owner/Operator Telephone:	360-407-6259
Owner/Operator Telephone Ext:	Not reported
Owner/Operator Fax:	Not reported
Owner/Operator Email:	Not reported
Owner/Operator Indicator:	Owner



Map ID  
Direction  
Distance  
Elevation

MAP FINDINGS

Site

Database(s)

EDR ID Number  
EPA ID Number

**AMERICAN PLATING (Continued)**

**1000360944**

Owner/Operator Name:	WA ECY
Legal Status:	State
Date Became Current:	2003-06-03 00:00:00.
Date Ended Current:	Not reported
Owner/Operator Address:	PO BOX 47775
Owner/Operator City,State,Zip:	OLYMPIA, WA 98504
Owner/Operator Telephone:	Not reported
Owner/Operator Telephone Ext:	Not reported
Owner/Operator Fax:	Not reported
Owner/Operator Email:	Not reported

**Historic Generators:**

Receive Date:	2010-02-18 00:00:00.0
Handler Name:	AMERICAN PLATING
Federal Waste Generator Description:	Not a generator, verified
State District Owner:	WA
Large Quantity Handler of Universal Waste:	No
Recognized Trader Importer:	No
Recognized Trader Exporter:	No
Spent Lead Acid Battery Importer:	No
Spent Lead Acid Battery Exporter:	No
Current Record:	No
Non Storage Recycler Activity:	Not reported
Electronic Manifest Broker:	Not reported

Receive Date:	2012-02-16 00:00:00.0
Handler Name:	AMERICAN PLATING
Federal Waste Generator Description:	Not a generator, verified
State District Owner:	WA
Large Quantity Handler of Universal Waste:	No
Recognized Trader Importer:	No
Recognized Trader Exporter:	No
Spent Lead Acid Battery Importer:	No
Spent Lead Acid Battery Exporter:	No
Current Record:	No
Non Storage Recycler Activity:	Not reported
Electronic Manifest Broker:	Not reported

Receive Date:	2011-11-15 00:00:00.0
Handler Name:	AMERICAN PLATING
Federal Waste Generator Description:	Not a generator, verified
State District Owner:	WA
Large Quantity Handler of Universal Waste:	No
Recognized Trader Importer:	No
Recognized Trader Exporter:	No
Spent Lead Acid Battery Importer:	No
Spent Lead Acid Battery Exporter:	No
Current Record:	No
Non Storage Recycler Activity:	Not reported
Electronic Manifest Broker:	Not reported

Receive Date:	1988-06-28 00:00:00.0
Handler Name:	AMERICAN PLATING
Federal Waste Generator Description:	Not a generator, verified
State District Owner:	WA
Large Quantity Handler of Universal Waste:	No
Recognized Trader Importer:	No



Map ID  
Direction  
Distance  
Elevation

MAP FINDINGS

Site

Database(s)

EDR ID Number  
EPA ID Number

**AMERICAN PLATING (Continued)**

**1000360944**

Recognized Trader Exporter: No  
Spent Lead Acid Battery Importer: No  
Spent Lead Acid Battery Exporter: No  
Current Record: No  
Non Storage Recycler Activity: Not reported  
Electronic Manifest Broker: Not reported

Receive Date: 2004-01-21 00:00:00.0  
Handler Name: AMERICAN PLATING  
Federal Waste Generator Description: Not a generator, verified  
State District Owner: WA  
Large Quantity Handler of Universal Waste: No  
Recognized Trader Importer: No  
Recognized Trader Exporter: No  
Spent Lead Acid Battery Importer: No  
Spent Lead Acid Battery Exporter: No  
Current Record: No  
Non Storage Recycler Activity: Not reported  
Electronic Manifest Broker: Not reported

Receive Date: 2014-01-08 00:00:00.0  
Handler Name: AMERICAN PLATING  
Federal Waste Generator Description: Not a generator, verified  
State District Owner: WA  
Large Quantity Handler of Universal Waste: No  
Recognized Trader Importer: No  
Recognized Trader Exporter: No  
Spent Lead Acid Battery Importer: No  
Spent Lead Acid Battery Exporter: No  
Current Record: Yes  
Non Storage Recycler Activity: Not reported  
Electronic Manifest Broker: Not reported

Receive Date: 1988-06-27 00:00:00.0  
Handler Name: AMERICAN PLATING  
Federal Waste Generator Description: Conditionally Exempt Small Quantity Generator  
State District Owner: WA  
Large Quantity Handler of Universal Waste: No  
Recognized Trader Importer: No  
Recognized Trader Exporter: No  
Spent Lead Acid Battery Importer: No  
Spent Lead Acid Battery Exporter: No  
Current Record: No  
Non Storage Recycler Activity: Not reported  
Electronic Manifest Broker: Not reported

Receive Date: 1993-12-31 00:00:00.0  
Handler Name: AMERICAN PLATING  
Federal Waste Generator Description: Small Quantity Generator  
State District Owner: WA  
Large Quantity Handler of Universal Waste: No  
Recognized Trader Importer: No  
Recognized Trader Exporter: No  
Spent Lead Acid Battery Importer: No  
Spent Lead Acid Battery Exporter: No  
Current Record: No  
Non Storage Recycler Activity: Not reported



Map ID  
Direction  
Distance  
Elevation

MAP FINDINGS

Site

Database(s)

EDR ID Number  
EPA ID Number

**AMERICAN PLATING (Continued)**

**1000360944**

Electronic Manifest Broker:	Not reported
Receive Date:	2003-06-03 00:00:00.0
Handler Name:	AMERICAN PLATING
Federal Waste Generator Description:	Large Quantity Generator
State District Owner:	WA
Large Quantity Handler of Universal Waste:	No
Recognized Trader Importer:	No
Recognized Trader Exporter:	No
Spent Lead Acid Battery Importer:	No
Spent Lead Acid Battery Exporter:	No
Current Record:	No
Non Storage Recycler Activity:	Not reported
Electronic Manifest Broker:	Not reported
Receive Date:	2004-01-19 00:00:00.0
Handler Name:	AMERICAN PLATING
Federal Waste Generator Description:	Not a generator, verified
State District Owner:	WA
Large Quantity Handler of Universal Waste:	No
Recognized Trader Importer:	No
Recognized Trader Exporter:	No
Spent Lead Acid Battery Importer:	No
Spent Lead Acid Battery Exporter:	No
Current Record:	No
Non Storage Recycler Activity:	Not reported
Electronic Manifest Broker:	Not reported
Receive Date:	2004-01-20 00:00:00.0
Handler Name:	AMERICAN PLATING
Federal Waste Generator Description:	Not a generator, verified
State District Owner:	WA
Large Quantity Handler of Universal Waste:	No
Recognized Trader Importer:	No
Recognized Trader Exporter:	No
Spent Lead Acid Battery Importer:	No
Spent Lead Acid Battery Exporter:	No
Current Record:	No
Non Storage Recycler Activity:	Not reported
Electronic Manifest Broker:	Not reported
Receive Date:	2008-02-28 00:00:00.0
Handler Name:	AMERICAN PLATING
Federal Waste Generator Description:	Large Quantity Generator
State District Owner:	WA
Large Quantity Handler of Universal Waste:	No
Recognized Trader Importer:	No
Recognized Trader Exporter:	No
Spent Lead Acid Battery Importer:	No
Spent Lead Acid Battery Exporter:	No
Current Record:	No
Non Storage Recycler Activity:	Not reported
Electronic Manifest Broker:	Not reported
Receive Date:	2008-02-28 00:00:00.0
Handler Name:	AMERICAN PLATING
Federal Waste Generator Description:	Large Quantity Generator



Map ID  
Direction  
Distance  
Elevation

MAP FINDINGS

Site

Database(s)

EDR ID Number  
EPA ID Number

**AMERICAN PLATING (Continued)**

**1000360944**

State District Owner:	WA
Large Quantity Handler of Universal Waste:	No
Recognized Trader Importer:	No
Recognized Trader Exporter:	No
Spent Lead Acid Battery Importer:	No
Spent Lead Acid Battery Exporter:	No
Current Record:	No
Non Storage Recycler Activity:	Not reported
Electronic Manifest Broker:	Not reported
Receive Date:	2009-02-27 00:00:00.0
Handler Name:	AMERICAN PLATING
Federal Waste Generator Description:	Small Quantity Generator
State District Owner:	WA
Large Quantity Handler of Universal Waste:	No
Recognized Trader Importer:	No
Recognized Trader Exporter:	No
Spent Lead Acid Battery Importer:	No
Spent Lead Acid Battery Exporter:	No
Current Record:	No
Non Storage Recycler Activity:	Not reported
Electronic Manifest Broker:	Not reported
Receive Date:	2010-02-18 00:00:00.0
Handler Name:	AMERICAN PLATING
Federal Waste Generator Description:	Not a generator, verified
State District Owner:	WA
Large Quantity Handler of Universal Waste:	No
Recognized Trader Importer:	No
Recognized Trader Exporter:	No
Spent Lead Acid Battery Importer:	No
Spent Lead Acid Battery Exporter:	No
Current Record:	No
Non Storage Recycler Activity:	Not reported
Electronic Manifest Broker:	Not reported
Receive Date:	2011-01-31 00:00:00.0
Handler Name:	AMERICAN PLATING
Federal Waste Generator Description:	Not a generator, verified
State District Owner:	WA
Large Quantity Handler of Universal Waste:	No
Recognized Trader Importer:	No
Recognized Trader Exporter:	No
Spent Lead Acid Battery Importer:	No
Spent Lead Acid Battery Exporter:	No
Current Record:	No
Non Storage Recycler Activity:	Not reported
Electronic Manifest Broker:	Not reported
Receive Date:	2011-11-15 00:00:00.0
Handler Name:	AMERICAN PLATING
Federal Waste Generator Description:	Not a generator, verified
State District Owner:	WA
Large Quantity Handler of Universal Waste:	No
Recognized Trader Importer:	No
Recognized Trader Exporter:	No
Spent Lead Acid Battery Importer:	No



Map ID  
Direction  
Distance  
Elevation

MAP FINDINGS

Site

Database(s)

EDR ID Number  
EPA ID Number

**AMERICAN PLATING (Continued)**

**1000360944**

Spent Lead Acid Battery Exporter:	No
Current Record:	No
Non Storage Recycler Activity:	Not reported
Electronic Manifest Broker:	Not reported
Receive Date:	2012-02-16 00:00:00.0
Handler Name:	AMERICAN PLATING
Federal Waste Generator Description:	Not a generator, verified
State District Owner:	WA
Large Quantity Handler of Universal Waste:	No
Recognized Trader Importer:	No
Recognized Trader Exporter:	No
Spent Lead Acid Battery Importer:	No
Spent Lead Acid Battery Exporter:	No
Current Record:	No
Non Storage Recycler Activity:	Not reported
Electronic Manifest Broker:	Not reported
Receive Date:	2013-02-26 00:00:00.0
Handler Name:	AMERICAN PLATING
Federal Waste Generator Description:	Not a generator, verified
State District Owner:	WA
Large Quantity Handler of Universal Waste:	No
Recognized Trader Importer:	No
Recognized Trader Exporter:	No
Spent Lead Acid Battery Importer:	No
Spent Lead Acid Battery Exporter:	No
Current Record:	No
Non Storage Recycler Activity:	Not reported
Electronic Manifest Broker:	Not reported
Receive Date:	2014-01-07 00:00:00.0
Handler Name:	AMERICAN PLATING
Federal Waste Generator Description:	Not a generator, verified
State District Owner:	WA
Large Quantity Handler of Universal Waste:	No
Recognized Trader Importer:	No
Recognized Trader Exporter:	No
Spent Lead Acid Battery Importer:	No
Spent Lead Acid Battery Exporter:	No
Current Record:	No
Non Storage Recycler Activity:	Not reported
Electronic Manifest Broker:	Not reported
Receive Date:	2003-12-31 00:00:00.0
Handler Name:	AMERICAN PLATING
Federal Waste Generator Description:	Not a generator, verified
State District Owner:	WA
Large Quantity Handler of Universal Waste:	No
Recognized Trader Importer:	No
Recognized Trader Exporter:	No
Spent Lead Acid Battery Importer:	No
Spent Lead Acid Battery Exporter:	No
Current Record:	No
Non Storage Recycler Activity:	Not reported
Electronic Manifest Broker:	Not reported



Map ID  
Direction  
Distance  
Elevation

MAP FINDINGS

Site

Database(s)

EDR ID Number  
EPA ID Number

**AMERICAN PLATING (Continued)**

**1000360944**

Receive Date:	2007-12-31 00:00:00.0
Handler Name:	AMERICAN PLATING
Federal Waste Generator Description:	Large Quantity Generator
State District Owner:	WA
Large Quantity Handler of Universal Waste:	No
Recognized Trader Importer:	No
Recognized Trader Exporter:	No
Spent Lead Acid Battery Importer:	No
Spent Lead Acid Battery Exporter:	No
Current Record:	No
Non Storage Recycler Activity:	Not reported
Electronic Manifest Broker:	Not reported

List of NAICS Codes and Descriptions:

NAICS Code:	332813
NAICS Description:	ELECTROPLATING, PLATING, POLISHING, ANODIZING, AND COLORING

Facility Has Received Notices of Violation:

Found Violation:	No
Agency Which Determined Violation:	Not reported
Violation Short Description:	Not reported
Date Violation was Determined:	Not reported
Actual Return to Compliance Date:	Not reported
Return to Compliance Qualifier:	Not reported
Violation Responsible Agency:	Not reported
Scheduled Compliance Date:	Not reported
Enforcement Identifier:	Not reported
Date of Enforcement Action:	Not reported
Enforcement Responsible Agency:	Not reported
Enforcement Docket Number:	Not reported
Enforcement Attorney:	Not reported
Corrective Action Component:	Not reported
Appeal Initiated Date:	Not reported
Appeal Resolution Date:	Not reported
Disposition Status Date:	Not reported
Disposition Status:	Not reported
Disposition Status Description:	Not reported
Consent/Final Order Sequence Number:	Not reported
Consent/Final Order Respondent Name:	Not reported
Consent/Final Order Lead Agency:	Not reported
Enforcement Type:	Not reported
Enforcement Responsible Person:	Not reported
Enforcement Responsible Sub-Organization:	Not reported
SEP Sequence Number:	Not reported
SEP Expenditure Amount:	Not reported
SEP Scheduled Completion Date:	Not reported
SEP Actual Date:	Not reported
SEP Defaulted Date:	Not reported
SEP Type:	Not reported
SEP Type Description:	Not reported
Proposed Amount:	Not reported
Final Monetary Amount:	Not reported
Paid Amount:	Not reported
Final Count:	Not reported
Final Amount:	Not reported



Map ID  
Direction  
Distance  
Elevation

MAP FINDINGS

Site

Database(s)

EDR ID Number  
EPA ID Number

**AMERICAN PLATING (Continued)**

**1000360944**

Found Violation:	No
Agency Which Determined Violation:	Not reported
Violation Short Description:	Not reported
Date Violation was Determined:	Not reported
Actual Return to Compliance Date:	Not reported
Return to Compliance Qualifier:	Not reported
Violation Responsible Agency:	Not reported
Scheduled Compliance Date:	Not reported
Enforcement Identifier:	Not reported
Date of Enforcement Action:	Not reported
Enforcement Responsible Agency:	Not reported
Enforcement Docket Number:	Not reported
Enforcement Attorney:	Not reported
Corrective Action Component:	Not reported
Appeal Initiated Date:	Not reported
Appeal Resolution Date:	Not reported
Disposition Status Date:	Not reported
Disposition Status:	Not reported
Disposition Status Description:	Not reported
Consent/Final Order Sequence Number:	Not reported
Consent/Final Order Respondent Name:	Not reported
Consent/Final Order Lead Agency:	Not reported
Enforcement Type:	Not reported
Enforcement Responsible Person:	Not reported
Enforcement Responsible Sub-Organization:	Not reported
SEP Sequence Number:	Not reported
SEP Expenditure Amount:	Not reported
SEP Scheduled Completion Date:	Not reported
SEP Actual Date:	Not reported
SEP Defaulted Date:	Not reported
SEP Type:	Not reported
SEP Type Description:	Not reported
Proposed Amount:	Not reported
Final Monetary Amount:	Not reported
Paid Amount:	Not reported
Final Count:	Not reported
Final Amount:	Not reported
Found Violation:	Yes
Agency Which Determined Violation:	EPA
Violation Short Description:	TSD IS-Ground-Water Monitoring
Date Violation was Determined:	1987-08-28 00:00:00.0
Actual Return to Compliance Date:	1989-05-01 00:00:00.0
Return to Compliance Qualifier:	Observed
Violation Responsible Agency:	EPA
Scheduled Compliance Date:	Not reported
Enforcement Identifier:	011
Date of Enforcement Action:	1987-09-30 00:00:00.0
Enforcement Responsible Agency:	EPA
Enforcement Docket Number:	Not reported
Enforcement Attorney:	Not reported
Corrective Action Component:	No
Appeal Initiated Date:	Not reported
Appeal Resolution Date:	Not reported
Disposition Status Date:	Not reported
Disposition Status:	Not reported
Disposition Status Description:	Not reported



Map ID  
Direction  
Distance  
Elevation

MAP FINDINGS

Site

Database(s)

EDR ID Number  
EPA ID Number

**AMERICAN PLATING (Continued)**

**1000360944**

Consent/Final Order Sequence Number:	Not reported
Consent/Final Order Respondent Name:	Not reported
Consent/Final Order Lead Agency:	Not reported
Enforcement Type:	INITIAL 3008(A) COMPLIANCE
Enforcement Responsible Person:	Not reported
Enforcement Responsible Sub-Organization:	Not reported
SEP Sequence Number:	Not reported
SEP Expenditure Amount:	Not reported
SEP Scheduled Completion Date:	Not reported
SEP Actual Date:	Not reported
SEP Defaulted Date:	Not reported
SEP Type:	Not reported
SEP Type Description:	Not reported
Proposed Amount:	13500
Final Monetary Amount:	13500
Paid Amount:	Not reported
Final Count:	1
Final Amount:	13500
Found Violation:	Yes
Agency Which Determined Violation:	EPA
Violation Short Description:	TSD - Financial Requirements
Date Violation was Determined:	1987-08-28 00:00:00.0
Actual Return to Compliance Date:	1987-12-30 00:00:00.0
Return to Compliance Qualifier:	Observed
Violation Responsible Agency:	EPA
Scheduled Compliance Date:	Not reported
Enforcement Identifier:	007
Date of Enforcement Action:	1988-02-09 00:00:00.0
Enforcement Responsible Agency:	EPA
Enforcement Docket Number:	Not reported
Enforcement Attorney:	Not reported
Corrective Action Component:	No
Appeal Initiated Date:	Not reported
Appeal Resolution Date:	Not reported
Disposition Status Date:	Not reported
Disposition Status:	Not reported
Disposition Status Description:	Not reported
Consent/Final Order Sequence Number:	Not reported
Consent/Final Order Respondent Name:	Not reported
Consent/Final Order Lead Agency:	Not reported
Enforcement Type:	FINAL 3008(A) COMPLIANCE ORDER
Enforcement Responsible Person:	Not reported
Enforcement Responsible Sub-Organization:	Not reported
SEP Sequence Number:	Not reported
SEP Expenditure Amount:	Not reported
SEP Scheduled Completion Date:	Not reported
SEP Actual Date:	Not reported
SEP Defaulted Date:	Not reported
SEP Type:	Not reported
SEP Type Description:	Not reported
Proposed Amount:	13500
Final Monetary Amount:	13500
Paid Amount:	Not reported
Final Count:	1
Final Amount:	13500



Map ID  
Direction  
Distance  
Elevation

MAP FINDINGS

Site

Database(s)

EDR ID Number  
EPA ID Number

**AMERICAN PLATING (Continued)**

**1000360944**

Found Violation:	Yes
Agency Which Determined Violation:	EPA
Violation Short Description:	TSD - Financial Requirements
Date Violation was Determined:	1987-08-28 00:00:00.0
Actual Return to Compliance Date:	1987-12-30 00:00:00.0
Return to Compliance Qualifier:	Observed
Violation Responsible Agency:	EPA
Scheduled Compliance Date:	Not reported
Enforcement Identifier:	011
Date of Enforcement Action:	1987-09-30 00:00:00.0
Enforcement Responsible Agency:	EPA
Enforcement Docket Number:	Not reported
Enforcement Attorney:	Not reported
Corrective Action Component:	No
Appeal Initiated Date:	Not reported
Appeal Resolution Date:	Not reported
Disposition Status Date:	Not reported
Disposition Status:	Not reported
Disposition Status Description:	Not reported
Consent/Final Order Sequence Number:	Not reported
Consent/Final Order Respondent Name:	Not reported
Consent/Final Order Lead Agency:	Not reported
Enforcement Type:	INITIAL 3008(A) COMPLIANCE
Enforcement Responsible Person:	Not reported
Enforcement Responsible Sub-Organization:	Not reported
SEP Sequence Number:	Not reported
SEP Expenditure Amount:	Not reported
SEP Scheduled Completion Date:	Not reported
SEP Actual Date:	Not reported
SEP Defaulted Date:	Not reported
SEP Type:	Not reported
SEP Type Description:	Not reported
Proposed Amount:	13500
Final Monetary Amount:	13500
Paid Amount:	Not reported
Final Count:	1
Final Amount:	13500
Found Violation:	No
Agency Which Determined Violation:	Not reported
Violation Short Description:	Not reported
Date Violation was Determined:	Not reported
Actual Return to Compliance Date:	Not reported
Return to Compliance Qualifier:	Not reported
Violation Responsible Agency:	Not reported
Scheduled Compliance Date:	Not reported
Enforcement Identifier:	Not reported
Date of Enforcement Action:	Not reported
Enforcement Responsible Agency:	Not reported
Enforcement Docket Number:	Not reported
Enforcement Attorney:	Not reported
Corrective Action Component:	Not reported
Appeal Initiated Date:	Not reported
Appeal Resolution Date:	Not reported
Disposition Status Date:	Not reported
Disposition Status:	Not reported
Disposition Status Description:	Not reported



Map ID  
Direction  
Distance  
Elevation

MAP FINDINGS

Site

Database(s)

EDR ID Number  
EPA ID Number

**AMERICAN PLATING (Continued)**

**1000360944**

Consent/Final Order Sequence Number:	Not reported
Consent/Final Order Respondent Name:	Not reported
Consent/Final Order Lead Agency:	Not reported
Enforcement Type:	Not reported
Enforcement Responsible Person:	Not reported
Enforcement Responsible Sub-Organization:	Not reported
SEP Sequence Number:	Not reported
SEP Expenditure Amount:	Not reported
SEP Scheduled Completion Date:	Not reported
SEP Actual Date:	Not reported
SEP Defaulted Date:	Not reported
SEP Type:	Not reported
SEP Type Description:	Not reported
Proposed Amount:	Not reported
Final Monetary Amount:	Not reported
Paid Amount:	Not reported
Final Count:	Not reported
Final Amount:	Not reported
Found Violation:	Yes
Agency Which Determined Violation:	EPA
Violation Short Description:	TSD IS-Ground-Water Monitoring
Date Violation was Determined:	1987-08-28 00:00:00.0
Actual Return to Compliance Date:	1989-05-01 00:00:00.0
Return to Compliance Qualifier:	Observed
Violation Responsible Agency:	EPA
Scheduled Compliance Date:	Not reported
Enforcement Identifier:	011
Date of Enforcement Action:	1987-09-30 00:00:00.0
Enforcement Responsible Agency:	EPA
Enforcement Docket Number:	Not reported
Enforcement Attorney:	Not reported
Corrective Action Component:	No
Appeal Initiated Date:	Not reported
Appeal Resolution Date:	Not reported
Disposition Status Date:	Not reported
Disposition Status:	Not reported
Disposition Status Description:	Not reported
Consent/Final Order Sequence Number:	Not reported
Consent/Final Order Respondent Name:	Not reported
Consent/Final Order Lead Agency:	Not reported
Enforcement Type:	INITIAL 3008(A) COMPLIANCE
Enforcement Responsible Person:	Not reported
Enforcement Responsible Sub-Organization:	Not reported
SEP Sequence Number:	Not reported
SEP Expenditure Amount:	Not reported
SEP Scheduled Completion Date:	Not reported
SEP Actual Date:	Not reported
SEP Defaulted Date:	Not reported
SEP Type:	Not reported
SEP Type Description:	Not reported
Proposed Amount:	13500
Final Monetary Amount:	13500
Paid Amount:	Not reported
Final Count:	1
Final Amount:	13500



Map ID  
Direction  
Distance  
Elevation

MAP FINDINGS

Site

Database(s)

EDR ID Number  
EPA ID Number

**AMERICAN PLATING (Continued)**

**1000360944**

Found Violation:	Yes
Agency Which Determined Violation:	State
Violation Short Description:	TSD - General
Date Violation was Determined:	1984-03-13 00:00:00.0
Actual Return to Compliance Date:	1994-07-04 00:00:00.0
Return to Compliance Qualifier:	Observed
Violation Responsible Agency:	State
Scheduled Compliance Date:	1984-05-11 00:00:00.0
Enforcement Identifier:	001
Date of Enforcement Action:	1984-03-29 00:00:00.0
Enforcement Responsible Agency:	State
Enforcement Docket Number:	Not reported
Enforcement Attorney:	Not reported
Corrective Action Component:	No
Appeal Initiated Date:	Not reported
Appeal Resolution Date:	Not reported
Disposition Status Date:	Not reported
Disposition Status:	Not reported
Disposition Status Description:	Not reported
Consent/Final Order Sequence Number:	Not reported
Consent/Final Order Respondent Name:	Not reported
Consent/Final Order Lead Agency:	Not reported
Enforcement Type:	WRITTEN INFORMAL
Enforcement Responsible Person:	Not reported
Enforcement Responsible Sub-Organization:	SW
SEP Sequence Number:	Not reported
SEP Expenditure Amount:	Not reported
SEP Scheduled Completion Date:	Not reported
SEP Actual Date:	Not reported
SEP Defaulted Date:	Not reported
SEP Type:	Not reported
SEP Type Description:	Not reported
Proposed Amount:	Not reported
Final Monetary Amount:	Not reported
Paid Amount:	Not reported
Final Count:	Not reported
Final Amount:	Not reported
Found Violation:	Yes
Agency Which Determined Violation:	EPA
Violation Short Description:	TSD - Closure/Post-Closure
Date Violation was Determined:	1987-08-28 00:00:00.0
Actual Return to Compliance Date:	1988-04-01 00:00:00.0
Return to Compliance Qualifier:	Observed
Violation Responsible Agency:	EPA
Scheduled Compliance Date:	Not reported
Enforcement Identifier:	011
Date of Enforcement Action:	1987-09-30 00:00:00.0
Enforcement Responsible Agency:	EPA
Enforcement Docket Number:	Not reported
Enforcement Attorney:	Not reported
Corrective Action Component:	No
Appeal Initiated Date:	Not reported
Appeal Resolution Date:	Not reported
Disposition Status Date:	Not reported
Disposition Status:	Not reported
Disposition Status Description:	Not reported



Map ID  
Direction  
Distance  
Elevation

MAP FINDINGS

Site

Database(s)

EDR ID Number  
EPA ID Number

**AMERICAN PLATING (Continued)**

**1000360944**

Consent/Final Order Sequence Number:	Not reported
Consent/Final Order Respondent Name:	Not reported
Consent/Final Order Lead Agency:	Not reported
Enforcement Type:	INITIAL 3008(A) COMPLIANCE
Enforcement Responsible Person:	Not reported
Enforcement Responsible Sub-Organization:	Not reported
SEP Sequence Number:	Not reported
SEP Expenditure Amount:	Not reported
SEP Scheduled Completion Date:	Not reported
SEP Actual Date:	Not reported
SEP Defaulted Date:	Not reported
SEP Type:	Not reported
SEP Type Description:	Not reported
Proposed Amount:	13500
Final Monetary Amount:	13500
Paid Amount:	Not reported
Final Count:	1
Final Amount:	13500
Found Violation:	Yes
Agency Which Determined Violation:	EPA
Violation Short Description:	TSD IS-Ground-Water Monitoring
Date Violation was Determined:	1987-08-28 00:00:00.0
Actual Return to Compliance Date:	1989-05-01 00:00:00.0
Return to Compliance Qualifier:	Observed
Violation Responsible Agency:	EPA
Scheduled Compliance Date:	1989-02-12 00:00:00.0
Enforcement Identifier:	007
Date of Enforcement Action:	1988-02-09 00:00:00.0
Enforcement Responsible Agency:	EPA
Enforcement Docket Number:	Not reported
Enforcement Attorney:	Not reported
Corrective Action Component:	No
Appeal Initiated Date:	Not reported
Appeal Resolution Date:	Not reported
Disposition Status Date:	Not reported
Disposition Status:	Not reported
Disposition Status Description:	Not reported
Consent/Final Order Sequence Number:	Not reported
Consent/Final Order Respondent Name:	Not reported
Consent/Final Order Lead Agency:	Not reported
Enforcement Type:	FINAL 3008(A) COMPLIANCE ORDER
Enforcement Responsible Person:	Not reported
Enforcement Responsible Sub-Organization:	Not reported
SEP Sequence Number:	Not reported
SEP Expenditure Amount:	Not reported
SEP Scheduled Completion Date:	Not reported
SEP Actual Date:	Not reported
SEP Defaulted Date:	Not reported
SEP Type:	Not reported
SEP Type Description:	Not reported
Proposed Amount:	13500
Final Monetary Amount:	13500
Paid Amount:	Not reported
Final Count:	1
Final Amount:	13500



Map ID  
Direction  
Distance  
Elevation

MAP FINDINGS

Site

Database(s)

EDR ID Number  
EPA ID Number

**AMERICAN PLATING (Continued)**

**1000360944**

Found Violation: Yes  
Agency Which Determined Violation: State  
Violation Short Description: TSD - General  
Date Violation was Determined: 1984-03-13 00:00:00.0  
Actual Return to Compliance Date: 1994-07-04 00:00:00.0  
Return to Compliance Qualifier: Observed  
Violation Responsible Agency: State  
Scheduled Compliance Date: 1984-04-15 00:00:00.0  
Enforcement Identifier: 001  
Date of Enforcement Action: 1984-03-29 00:00:00.0  
Enforcement Responsible Agency: State  
Enforcement Docket Number: Not reported  
Enforcement Attorney: Not reported  
Corrective Action Component: No  
Appeal Initiated Date: Not reported  
Appeal Resolution Date: Not reported  
Disposition Status Date: Not reported  
Disposition Status: Not reported  
Disposition Status Description: Not reported  
Consent/Final Order Sequence Number: Not reported  
Consent/Final Order Respondent Name: Not reported  
Consent/Final Order Lead Agency: Not reported  
Enforcement Type: WRITTEN INFORMAL  
Enforcement Responsible Person: Not reported  
Enforcement Responsible Sub-Organization: SW  
SEP Sequence Number: Not reported  
SEP Expenditure Amount: Not reported  
SEP Scheduled Completion Date: Not reported  
SEP Actual Date: Not reported  
SEP Defaulted Date: Not reported  
SEP Type: Not reported  
SEP Type Description: Not reported  
Proposed Amount: Not reported  
Final Monetary Amount: Not reported  
Paid Amount: Not reported  
Final Count: Not reported  
Final Amount: Not reported

Found Violation: No  
Agency Which Determined Violation: Not reported  
Violation Short Description: Not reported  
Date Violation was Determined: Not reported  
Actual Return to Compliance Date: Not reported  
Return to Compliance Qualifier: Not reported  
Violation Responsible Agency: Not reported  
Scheduled Compliance Date: Not reported  
Enforcement Identifier: Not reported  
Date of Enforcement Action: Not reported  
Enforcement Responsible Agency: Not reported  
Enforcement Docket Number: Not reported  
Enforcement Attorney: Not reported  
Corrective Action Component: Not reported  
Appeal Initiated Date: Not reported  
Appeal Resolution Date: Not reported  
Disposition Status Date: Not reported  
Disposition Status: Not reported  
Disposition Status Description: Not reported



Map ID  
Direction  
Distance  
Elevation

MAP FINDINGS

Site

Database(s)

EDR ID Number  
EPA ID Number

**AMERICAN PLATING (Continued)**

**1000360944**

Consent/Final Order Sequence Number:	Not reported
Consent/Final Order Respondent Name:	Not reported
Consent/Final Order Lead Agency:	Not reported
Enforcement Type:	Not reported
Enforcement Responsible Person:	Not reported
Enforcement Responsible Sub-Organization:	Not reported
SEP Sequence Number:	Not reported
SEP Expenditure Amount:	Not reported
SEP Scheduled Completion Date:	Not reported
SEP Actual Date:	Not reported
SEP Defaulted Date:	Not reported
SEP Type:	Not reported
SEP Type Description:	Not reported
Proposed Amount:	Not reported
Final Monetary Amount:	Not reported
Paid Amount:	Not reported
Final Count:	Not reported
Final Amount:	Not reported
Found Violation:	Yes
Agency Which Determined Violation:	EPA
Violation Short Description:	TSD IS-Ground-Water Monitoring
Date Violation was Determined:	1987-08-28 00:00:00.0
Actual Return to Compliance Date:	1989-05-01 00:00:00.0
Return to Compliance Qualifier:	Observed
Violation Responsible Agency:	EPA
Scheduled Compliance Date:	1989-02-12 00:00:00.0
Enforcement Identifier:	007
Date of Enforcement Action:	1988-02-09 00:00:00.0
Enforcement Responsible Agency:	EPA
Enforcement Docket Number:	Not reported
Enforcement Attorney:	Not reported
Corrective Action Component:	No
Appeal Initiated Date:	Not reported
Appeal Resolution Date:	Not reported
Disposition Status Date:	Not reported
Disposition Status:	Not reported
Disposition Status Description:	Not reported
Consent/Final Order Sequence Number:	Not reported
Consent/Final Order Respondent Name:	Not reported
Consent/Final Order Lead Agency:	Not reported
Enforcement Type:	FINAL 3008(A) COMPLIANCE ORDER
Enforcement Responsible Person:	Not reported
Enforcement Responsible Sub-Organization:	Not reported
SEP Sequence Number:	Not reported
SEP Expenditure Amount:	Not reported
SEP Scheduled Completion Date:	Not reported
SEP Actual Date:	Not reported
SEP Defaulted Date:	Not reported
SEP Type:	Not reported
SEP Type Description:	Not reported
Proposed Amount:	13500
Final Monetary Amount:	13500
Paid Amount:	Not reported
Final Count:	1
Final Amount:	13500



Map ID  
Direction  
Distance  
Elevation

MAP FINDINGS

Site

Database(s)

EDR ID Number  
EPA ID Number

**AMERICAN PLATING (Continued)**

**1000360944**

Found Violation: Yes  
Agency Which Determined Violation: EPA  
Violation Short Description: TSD - Financial Requirements  
Date Violation was Determined: 1987-08-28 00:00:00.0  
Actual Return to Compliance Date: 1987-12-30 00:00:00.0  
Return to Compliance Qualifier: Observed  
Violation Responsible Agency: EPA  
Scheduled Compliance Date: Not reported  
Enforcement Identifier: 011  
Date of Enforcement Action: 1987-09-30 00:00:00.0  
Enforcement Responsible Agency: EPA  
Enforcement Docket Number: Not reported  
Enforcement Attorney: Not reported  
Corrective Action Component: No  
Appeal Initiated Date: Not reported  
Appeal Resolution Date: Not reported  
Disposition Status Date: Not reported  
Disposition Status: Not reported  
Disposition Status Description: Not reported  
Consent/Final Order Sequence Number: Not reported  
Consent/Final Order Respondent Name: Not reported  
Consent/Final Order Lead Agency: Not reported  
Enforcement Type: INITIAL 3008(A) COMPLIANCE  
Enforcement Responsible Person: Not reported  
Enforcement Responsible Sub-Organization: Not reported  
SEP Sequence Number: Not reported  
SEP Expenditure Amount: Not reported  
SEP Scheduled Completion Date: Not reported  
SEP Actual Date: Not reported  
SEP Defaulted Date: Not reported  
SEP Type: Not reported  
SEP Type Description: Not reported  
Proposed Amount: 13500  
Final Monetary Amount: 13500  
Paid Amount: Not reported  
Final Count: 1  
Final Amount: 13500

Found Violation: Yes  
Agency Which Determined Violation: EPA  
Violation Short Description: TSD - Closure/Post-Closure  
Date Violation was Determined: 1987-08-28 00:00:00.0  
Actual Return to Compliance Date: 1988-04-01 00:00:00.0  
Return to Compliance Qualifier: Observed  
Violation Responsible Agency: EPA  
Scheduled Compliance Date: Not reported  
Enforcement Identifier: 011  
Date of Enforcement Action: 1987-09-30 00:00:00.0  
Enforcement Responsible Agency: EPA  
Enforcement Docket Number: Not reported  
Enforcement Attorney: Not reported  
Corrective Action Component: No  
Appeal Initiated Date: Not reported  
Appeal Resolution Date: Not reported  
Disposition Status Date: Not reported  
Disposition Status: Not reported  
Disposition Status Description: Not reported



Map ID  
Direction  
Distance  
Elevation

MAP FINDINGS

Site

Database(s)

EDR ID Number  
EPA ID Number

**AMERICAN PLATING (Continued)**

**1000360944**

Consent/Final Order Sequence Number:	Not reported
Consent/Final Order Respondent Name:	Not reported
Consent/Final Order Lead Agency:	Not reported
Enforcement Type:	INITIAL 3008(A) COMPLIANCE
Enforcement Responsible Person:	Not reported
Enforcement Responsible Sub-Organization:	Not reported
SEP Sequence Number:	Not reported
SEP Expenditure Amount:	Not reported
SEP Scheduled Completion Date:	Not reported
SEP Actual Date:	Not reported
SEP Defaulted Date:	Not reported
SEP Type:	Not reported
SEP Type Description:	Not reported
Proposed Amount:	13500
Final Monetary Amount:	13500
Paid Amount:	Not reported
Final Count:	1
Final Amount:	13500
Found Violation:	No
Agency Which Determined Violation:	Not reported
Violation Short Description:	Not reported
Date Violation was Determined:	Not reported
Actual Return to Compliance Date:	Not reported
Return to Compliance Qualifier:	Not reported
Violation Responsible Agency:	Not reported
Scheduled Compliance Date:	Not reported
Enforcement Identifier:	Not reported
Date of Enforcement Action:	Not reported
Enforcement Responsible Agency:	Not reported
Enforcement Docket Number:	Not reported
Enforcement Attorney:	Not reported
Corrective Action Component:	Not reported
Appeal Initiated Date:	Not reported
Appeal Resolution Date:	Not reported
Disposition Status Date:	Not reported
Disposition Status:	Not reported
Disposition Status Description:	Not reported
Consent/Final Order Sequence Number:	Not reported
Consent/Final Order Respondent Name:	Not reported
Consent/Final Order Lead Agency:	Not reported
Enforcement Type:	Not reported
Enforcement Responsible Person:	Not reported
Enforcement Responsible Sub-Organization:	Not reported
SEP Sequence Number:	Not reported
SEP Expenditure Amount:	Not reported
SEP Scheduled Completion Date:	Not reported
SEP Actual Date:	Not reported
SEP Defaulted Date:	Not reported
SEP Type:	Not reported
SEP Type Description:	Not reported
Proposed Amount:	Not reported
Final Monetary Amount:	Not reported
Paid Amount:	Not reported
Final Count:	Not reported
Final Amount:	Not reported



Map ID  
Direction  
Distance  
Elevation

MAP FINDINGS

Site

Database(s)

EDR ID Number  
EPA ID Number

**AMERICAN PLATING (Continued)**

**1000360944**

Found Violation: Yes  
Agency Which Determined Violation: EPA  
Violation Short Description: TSD - Financial Requirements  
Date Violation was Determined: 1987-08-28 00:00:00.0  
Actual Return to Compliance Date: 1987-12-30 00:00:00.0  
Return to Compliance Qualifier: Observed  
Violation Responsible Agency: EPA  
Scheduled Compliance Date: Not reported  
Enforcement Identifier: 007  
Date of Enforcement Action: 1988-02-09 00:00:00.0  
Enforcement Responsible Agency: EPA  
Enforcement Docket Number: Not reported  
Enforcement Attorney: Not reported  
Corrective Action Component: No  
Appeal Initiated Date: Not reported  
Appeal Resolution Date: Not reported  
Disposition Status Date: Not reported  
Disposition Status: Not reported  
Disposition Status Description: Not reported  
Consent/Final Order Sequence Number: Not reported  
Consent/Final Order Respondent Name: Not reported  
Consent/Final Order Lead Agency: Not reported  
Enforcement Type: FINAL 3008(A) COMPLIANCE ORDER  
Enforcement Responsible Person: Not reported  
Enforcement Responsible Sub-Organization: Not reported  
SEP Sequence Number: Not reported  
SEP Expenditure Amount: Not reported  
SEP Scheduled Completion Date: Not reported  
SEP Actual Date: Not reported  
SEP Defaulted Date: Not reported  
SEP Type: Not reported  
SEP Type Description: Not reported  
Proposed Amount: 13500  
Final Monetary Amount: 13500  
Paid Amount: Not reported  
Final Count: 1  
Final Amount: 13500

Found Violation: Yes  
Agency Which Determined Violation: EPA  
Violation Short Description: TSD - Closure/Post-Closure  
Date Violation was Determined: 1987-08-28 00:00:00.0  
Actual Return to Compliance Date: 1988-04-01 00:00:00.0  
Return to Compliance Qualifier: Observed  
Violation Responsible Agency: EPA  
Scheduled Compliance Date: Not reported  
Enforcement Identifier: 007  
Date of Enforcement Action: 1988-02-09 00:00:00.0  
Enforcement Responsible Agency: EPA  
Enforcement Docket Number: Not reported  
Enforcement Attorney: Not reported  
Corrective Action Component: No  
Appeal Initiated Date: Not reported  
Appeal Resolution Date: Not reported  
Disposition Status Date: Not reported  
Disposition Status: Not reported  
Disposition Status Description: Not reported



Map ID  
Direction  
Distance  
Elevation

MAP FINDINGS

Site

Database(s)

EDR ID Number  
EPA ID Number

**AMERICAN PLATING (Continued)**

**1000360944**

Consent/Final Order Sequence Number:	Not reported
Consent/Final Order Respondent Name:	Not reported
Consent/Final Order Lead Agency:	Not reported
Enforcement Type:	FINAL 3008(A) COMPLIANCE ORDER
Enforcement Responsible Person:	Not reported
Enforcement Responsible Sub-Organization:	Not reported
SEP Sequence Number:	Not reported
SEP Expenditure Amount:	Not reported
SEP Scheduled Completion Date:	Not reported
SEP Actual Date:	Not reported
SEP Defaulted Date:	Not reported
SEP Type:	Not reported
SEP Type Description:	Not reported
Proposed Amount:	13500
Final Monetary Amount:	13500
Paid Amount:	Not reported
Final Count:	1
Final Amount:	13500
Found Violation:	No
Agency Which Determined Violation:	Not reported
Violation Short Description:	Not reported
Date Violation was Determined:	Not reported
Actual Return to Compliance Date:	Not reported
Return to Compliance Qualifier:	Not reported
Violation Responsible Agency:	Not reported
Scheduled Compliance Date:	Not reported
Enforcement Identifier:	Not reported
Date of Enforcement Action:	Not reported
Enforcement Responsible Agency:	Not reported
Enforcement Docket Number:	Not reported
Enforcement Attorney:	Not reported
Corrective Action Component:	Not reported
Appeal Initiated Date:	Not reported
Appeal Resolution Date:	Not reported
Disposition Status Date:	Not reported
Disposition Status:	Not reported
Disposition Status Description:	Not reported
Consent/Final Order Sequence Number:	Not reported
Consent/Final Order Respondent Name:	Not reported
Consent/Final Order Lead Agency:	Not reported
Enforcement Type:	Not reported
Enforcement Responsible Person:	Not reported
Enforcement Responsible Sub-Organization:	Not reported
SEP Sequence Number:	Not reported
SEP Expenditure Amount:	Not reported
SEP Scheduled Completion Date:	Not reported
SEP Actual Date:	Not reported
SEP Defaulted Date:	Not reported
SEP Type:	Not reported
SEP Type Description:	Not reported
Proposed Amount:	Not reported
Final Monetary Amount:	Not reported
Paid Amount:	Not reported
Final Count:	Not reported
Final Amount:	Not reported



Map ID  
Direction  
Distance  
Elevation

MAP FINDINGS

Site

Database(s)

EDR ID Number  
EPA ID Number

**AMERICAN PLATING (Continued)**

**1000360944**

Found Violation:	No
Agency Which Determined Violation:	Not reported
Violation Short Description:	Not reported
Date Violation was Determined:	Not reported
Actual Return to Compliance Date:	Not reported
Return to Compliance Qualifier:	Not reported
Violation Responsible Agency:	Not reported
Scheduled Compliance Date:	Not reported
Enforcement Identifier:	Not reported
Date of Enforcement Action:	Not reported
Enforcement Responsible Agency:	Not reported
Enforcement Docket Number:	Not reported
Enforcement Attorney:	Not reported
Corrective Action Component:	Not reported
Appeal Initiated Date:	Not reported
Appeal Resolution Date:	Not reported
Disposition Status Date:	Not reported
Disposition Status:	Not reported
Disposition Status Description:	Not reported
Consent/Final Order Sequence Number:	Not reported
Consent/Final Order Respondent Name:	Not reported
Consent/Final Order Lead Agency:	Not reported
Enforcement Type:	Not reported
Enforcement Responsible Person:	Not reported
Enforcement Responsible Sub-Organization:	Not reported
SEP Sequence Number:	Not reported
SEP Expenditure Amount:	Not reported
SEP Scheduled Completion Date:	Not reported
SEP Actual Date:	Not reported
SEP Defaulted Date:	Not reported
SEP Type:	Not reported
SEP Type Description:	Not reported
Proposed Amount:	Not reported
Final Monetary Amount:	Not reported
Paid Amount:	Not reported
Final Count:	Not reported
Final Amount:	Not reported

Found Violation:	No
Agency Which Determined Violation:	Not reported
Violation Short Description:	Not reported
Date Violation was Determined:	Not reported
Actual Return to Compliance Date:	Not reported
Return to Compliance Qualifier:	Not reported
Violation Responsible Agency:	Not reported
Scheduled Compliance Date:	Not reported
Enforcement Identifier:	Not reported
Date of Enforcement Action:	Not reported
Enforcement Responsible Agency:	Not reported
Enforcement Docket Number:	Not reported
Enforcement Attorney:	Not reported
Corrective Action Component:	Not reported
Appeal Initiated Date:	Not reported
Appeal Resolution Date:	Not reported
Disposition Status Date:	Not reported
Disposition Status:	Not reported
Disposition Status Description:	Not reported



Map ID  
Direction  
Distance  
Elevation

MAP FINDINGS

Site

Database(s)

EDR ID Number  
EPA ID Number

**AMERICAN PLATING (Continued)**

**1000360944**

Consent/Final Order Sequence Number:	Not reported
Consent/Final Order Respondent Name:	Not reported
Consent/Final Order Lead Agency:	Not reported
Enforcement Type:	Not reported
Enforcement Responsible Person:	Not reported
Enforcement Responsible Sub-Organization:	Not reported
SEP Sequence Number:	Not reported
SEP Expenditure Amount:	Not reported
SEP Scheduled Completion Date:	Not reported
SEP Actual Date:	Not reported
SEP Defaulted Date:	Not reported
SEP Type:	Not reported
SEP Type Description:	Not reported
Proposed Amount:	Not reported
Final Monetary Amount:	Not reported
Paid Amount:	Not reported
Final Count:	Not reported
Final Amount:	Not reported
Found Violation:	Yes
Agency Which Determined Violation:	EPA
Violation Short Description:	TSD - General
Date Violation was Determined:	1987-08-28 00:00:00.0
Actual Return to Compliance Date:	1987-12-30 00:00:00.0
Return to Compliance Qualifier:	Observed
Violation Responsible Agency:	EPA
Scheduled Compliance Date:	Not reported
Enforcement Identifier:	007
Date of Enforcement Action:	1988-02-09 00:00:00.0
Enforcement Responsible Agency:	EPA
Enforcement Docket Number:	Not reported
Enforcement Attorney:	Not reported
Corrective Action Component:	No
Appeal Initiated Date:	Not reported
Appeal Resolution Date:	Not reported
Disposition Status Date:	Not reported
Disposition Status:	Not reported
Disposition Status Description:	Not reported
Consent/Final Order Sequence Number:	Not reported
Consent/Final Order Respondent Name:	Not reported
Consent/Final Order Lead Agency:	Not reported
Enforcement Type:	FINAL 3008(A) COMPLIANCE ORDER
Enforcement Responsible Person:	Not reported
Enforcement Responsible Sub-Organization:	Not reported
SEP Sequence Number:	Not reported
SEP Expenditure Amount:	Not reported
SEP Scheduled Completion Date:	Not reported
SEP Actual Date:	Not reported
SEP Defaulted Date:	Not reported
SEP Type:	Not reported
SEP Type Description:	Not reported
Proposed Amount:	13500
Final Monetary Amount:	13500
Paid Amount:	Not reported
Final Count:	1
Final Amount:	13500



Map ID  
Direction  
Distance  
Elevation

MAP FINDINGS

Site

Database(s)

EDR ID Number  
EPA ID Number

**AMERICAN PLATING (Continued)**

**1000360944**

Found Violation:	No
Agency Which Determined Violation:	Not reported
Violation Short Description:	Not reported
Date Violation was Determined:	Not reported
Actual Return to Compliance Date:	Not reported
Return to Compliance Qualifier:	Not reported
Violation Responsible Agency:	Not reported
Scheduled Compliance Date:	Not reported
Enforcement Identifier:	Not reported
Date of Enforcement Action:	Not reported
Enforcement Responsible Agency:	Not reported
Enforcement Docket Number:	Not reported
Enforcement Attorney:	Not reported
Corrective Action Component:	Not reported
Appeal Initiated Date:	Not reported
Appeal Resolution Date:	Not reported
Disposition Status Date:	Not reported
Disposition Status:	Not reported
Disposition Status Description:	Not reported
Consent/Final Order Sequence Number:	Not reported
Consent/Final Order Respondent Name:	Not reported
Consent/Final Order Lead Agency:	Not reported
Enforcement Type:	Not reported
Enforcement Responsible Person:	Not reported
Enforcement Responsible Sub-Organization:	Not reported
SEP Sequence Number:	Not reported
SEP Expenditure Amount:	Not reported
SEP Scheduled Completion Date:	Not reported
SEP Actual Date:	Not reported
SEP Defaulted Date:	Not reported
SEP Type:	Not reported
SEP Type Description:	Not reported
Proposed Amount:	Not reported
Final Monetary Amount:	Not reported
Paid Amount:	Not reported
Final Count:	Not reported
Final Amount:	Not reported
Found Violation:	Yes
Agency Which Determined Violation:	EPA
Violation Short Description:	TSD - General
Date Violation was Determined:	1987-08-28 00:00:00.0
Actual Return to Compliance Date:	1987-12-30 00:00:00.0
Return to Compliance Qualifier:	Observed
Violation Responsible Agency:	EPA
Scheduled Compliance Date:	Not reported
Enforcement Identifier:	011
Date of Enforcement Action:	1987-09-30 00:00:00.0
Enforcement Responsible Agency:	EPA
Enforcement Docket Number:	Not reported
Enforcement Attorney:	Not reported
Corrective Action Component:	No
Appeal Initiated Date:	Not reported
Appeal Resolution Date:	Not reported
Disposition Status Date:	Not reported
Disposition Status:	Not reported
Disposition Status Description:	Not reported



Map ID  
Direction  
Distance  
Elevation

MAP FINDINGS

Site

Database(s)

EDR ID Number  
EPA ID Number

**AMERICAN PLATING (Continued)**

**1000360944**

Consent/Final Order Sequence Number:	Not reported
Consent/Final Order Respondent Name:	Not reported
Consent/Final Order Lead Agency:	Not reported
Enforcement Type:	INITIAL 3008(A) COMPLIANCE
Enforcement Responsible Person:	Not reported
Enforcement Responsible Sub-Organization:	Not reported
SEP Sequence Number:	Not reported
SEP Expenditure Amount:	Not reported
SEP Scheduled Completion Date:	Not reported
SEP Actual Date:	Not reported
SEP Defaulted Date:	Not reported
SEP Type:	Not reported
SEP Type Description:	Not reported
Proposed Amount:	13500
Final Monetary Amount:	13500
Paid Amount:	Not reported
Final Count:	1
Final Amount:	13500
Found Violation:	Yes
Agency Which Determined Violation:	EPA
Violation Short Description:	TSD - Closure/Post-Closure
Date Violation was Determined:	1987-08-28 00:00:00.0
Actual Return to Compliance Date:	1988-04-01 00:00:00.0
Return to Compliance Qualifier:	Observed
Violation Responsible Agency:	EPA
Scheduled Compliance Date:	Not reported
Enforcement Identifier:	007
Date of Enforcement Action:	1988-02-09 00:00:00.0
Enforcement Responsible Agency:	EPA
Enforcement Docket Number:	Not reported
Enforcement Attorney:	Not reported
Corrective Action Component:	No
Appeal Initiated Date:	Not reported
Appeal Resolution Date:	Not reported
Disposition Status Date:	Not reported
Disposition Status:	Not reported
Disposition Status Description:	Not reported
Consent/Final Order Sequence Number:	Not reported
Consent/Final Order Respondent Name:	Not reported
Consent/Final Order Lead Agency:	Not reported
Enforcement Type:	FINAL 3008(A) COMPLIANCE ORDER
Enforcement Responsible Person:	Not reported
Enforcement Responsible Sub-Organization:	Not reported
SEP Sequence Number:	Not reported
SEP Expenditure Amount:	Not reported
SEP Scheduled Completion Date:	Not reported
SEP Actual Date:	Not reported
SEP Defaulted Date:	Not reported
SEP Type:	Not reported
SEP Type Description:	Not reported
Proposed Amount:	13500
Final Monetary Amount:	13500
Paid Amount:	Not reported
Final Count:	1
Final Amount:	13500



Map ID  
Direction  
Distance  
Elevation

MAP FINDINGS

Site

Database(s)

EDR ID Number  
EPA ID Number

**AMERICAN PLATING (Continued)**

**1000360944**

Evaluation Action Summary:

Evaluation Date: 1994-06-30 00:00:00.0  
Evaluation Responsible Agency: EPA  
Found Violation: No  
Evaluation Type Description: NON-FINANCIAL RECORD REVIEW  
Evaluation Responsible Person Identifier: R0TCP  
Evaluation Responsible Sub-Organization: WM  
Actual Return to Compliance Date: Not reported  
Scheduled Compliance Date: Not reported  
Date of Request: Not reported  
Date Response Received: Not reported  
Request Agency: Not reported  
Former Citation: Not reported

Evaluation Date: 1987-04-06 00:00:00.0  
Evaluation Responsible Agency: State  
Found Violation: No  
Evaluation Type Description: FOCUSED COMPLIANCE INSPECTION  
Evaluation Responsible Person Identifier: WAWDA  
Evaluation Responsible Sub-Organization: SW  
Actual Return to Compliance Date: Not reported  
Scheduled Compliance Date: Not reported  
Date of Request: Not reported  
Date Response Received: Not reported  
Request Agency: Not reported  
Former Citation: Not reported

Evaluation Date: 1988-02-08 00:00:00.0  
Evaluation Responsible Agency: EPA  
Found Violation: Yes  
Evaluation Type Description: COMPLIANCE EVALUATION INSPECTION ON-SITE  
Evaluation Responsible Person Identifier: R0WDA  
Evaluation Responsible Sub-Organization: Not reported  
Actual Return to Compliance Date: 1989-05-01 00:00:00.0  
Scheduled Compliance Date: Not reported  
Date of Request: Not reported  
Date Response Received: Not reported  
Request Agency: Not reported  
Former Citation: Not reported

Evaluation Date: 1987-08-28 00:00:00.0  
Evaluation Responsible Agency: EPA  
Found Violation: Yes  
Evaluation Type Description: COMPLIANCE EVALUATION INSPECTION ON-SITE  
Evaluation Responsible Person Identifier: R0WDA  
Evaluation Responsible Sub-Organization: Not reported  
Actual Return to Compliance Date: 1987-12-30 00:00:00.0  
Scheduled Compliance Date: Not reported  
Date of Request: Not reported  
Date Response Received: Not reported  
Request Agency: Not reported  
Former Citation: Not reported

Evaluation Date: 1987-08-28 00:00:00.0  
Evaluation Responsible Agency: EPA  
Found Violation: Yes  
Evaluation Type Description: COMPLIANCE EVALUATION INSPECTION ON-SITE



Map ID  
Direction  
Distance  
Elevation

MAP FINDINGS

Site

Database(s)

EDR ID Number  
EPA ID Number

**AMERICAN PLATING (Continued)**

**1000360944**

Evaluation Responsible Person Identifier:	R0WDA
Evaluation Responsible Sub-Organization:	Not reported
Actual Return to Compliance Date:	1987-12-30 00:00:00.0
Scheduled Compliance Date:	Not reported
Date of Request:	Not reported
Date Response Received:	Not reported
Request Agency:	Not reported
Former Citation:	Not reported
Evaluation Date:	1995-01-19 00:00:00.0
Evaluation Responsible Agency:	EPA
Found Violation:	No
Evaluation Type Description:	GROUNDWATER MONITORING EVALUATION
Evaluation Responsible Person Identifier:	R0TCP
Evaluation Responsible Sub-Organization:	WM
Actual Return to Compliance Date:	Not reported
Scheduled Compliance Date:	Not reported
Date of Request:	Not reported
Date Response Received:	Not reported
Request Agency:	Not reported
Former Citation:	Not reported
Evaluation Date:	1987-08-28 00:00:00.0
Evaluation Responsible Agency:	EPA
Found Violation:	Yes
Evaluation Type Description:	COMPLIANCE EVALUATION INSPECTION ON-SITE
Evaluation Responsible Person Identifier:	R0WDA
Evaluation Responsible Sub-Organization:	Not reported
Actual Return to Compliance Date:	1989-05-01 00:00:00.0
Scheduled Compliance Date:	Not reported
Date of Request:	Not reported
Date Response Received:	Not reported
Request Agency:	Not reported
Former Citation:	Not reported
Evaluation Date:	1984-03-13 00:00:00.0
Evaluation Responsible Agency:	State
Found Violation:	Yes
Evaluation Type Description:	COMPLIANCE EVALUATION INSPECTION ON-SITE
Evaluation Responsible Person Identifier:	Not reported
Evaluation Responsible Sub-Organization:	SW
Actual Return to Compliance Date:	1994-07-04 00:00:00.0
Scheduled Compliance Date:	1984-05-11 00:00:00.0
Date of Request:	Not reported
Date Response Received:	Not reported
Request Agency:	Not reported
Former Citation:	Not reported
Evaluation Date:	1988-02-08 00:00:00.0
Evaluation Responsible Agency:	EPA
Found Violation:	Yes
Evaluation Type Description:	COMPLIANCE EVALUATION INSPECTION ON-SITE
Evaluation Responsible Person Identifier:	R0WDA
Evaluation Responsible Sub-Organization:	Not reported
Actual Return to Compliance Date:	1988-04-01 00:00:00.0
Scheduled Compliance Date:	Not reported
Date of Request:	Not reported



Map ID  
Direction  
Distance  
Elevation

MAP FINDINGS

Site

Database(s)

EDR ID Number  
EPA ID Number

**AMERICAN PLATING (Continued)**

**1000360944**

Date Response Received:	Not reported
Request Agency:	Not reported
Former Citation:	Not reported
Evaluation Date:	1988-02-08 00:00:00.0
Evaluation Responsible Agency:	EPA
Found Violation:	Yes
Evaluation Type Description:	COMPLIANCE EVALUATION INSPECTION ON-SITE
Evaluation Responsible Person Identifier:	R0WDA
Evaluation Responsible Sub-Organization:	Not reported
Actual Return to Compliance Date:	1989-05-01 00:00:00.0
Scheduled Compliance Date:	1989-02-12 00:00:00.0
Date of Request:	Not reported
Date Response Received:	Not reported
Request Agency:	Not reported
Former Citation:	Not reported
Evaluation Date:	1984-03-13 00:00:00.0
Evaluation Responsible Agency:	State
Found Violation:	Yes
Evaluation Type Description:	COMPLIANCE EVALUATION INSPECTION ON-SITE
Evaluation Responsible Person Identifier:	Not reported
Evaluation Responsible Sub-Organization:	SW
Actual Return to Compliance Date:	1994-07-04 00:00:00.0
Scheduled Compliance Date:	1984-04-15 00:00:00.0
Date of Request:	Not reported
Date Response Received:	Not reported
Request Agency:	Not reported
Former Citation:	Not reported
Evaluation Date:	1989-02-12 00:00:00.0
Evaluation Responsible Agency:	EPA
Found Violation:	No
Evaluation Type Description:	COMPLIANCE EVALUATION INSPECTION ON-SITE
Evaluation Responsible Person Identifier:	R0MLB
Evaluation Responsible Sub-Organization:	Not reported
Actual Return to Compliance Date:	Not reported
Scheduled Compliance Date:	Not reported
Date of Request:	Not reported
Date Response Received:	Not reported
Request Agency:	Not reported
Former Citation:	Not reported
Evaluation Date:	1987-08-28 00:00:00.0
Evaluation Responsible Agency:	EPA
Found Violation:	Yes
Evaluation Type Description:	COMPLIANCE EVALUATION INSPECTION ON-SITE
Evaluation Responsible Person Identifier:	R0WDA
Evaluation Responsible Sub-Organization:	Not reported
Actual Return to Compliance Date:	1989-05-01 00:00:00.0
Scheduled Compliance Date:	1989-02-12 00:00:00.0
Date of Request:	Not reported
Date Response Received:	Not reported
Request Agency:	Not reported
Former Citation:	Not reported
Evaluation Date:	1988-02-08 00:00:00.0



Map ID  
Direction  
Distance  
Elevation

MAP FINDINGS

Site

Database(s)

EDR ID Number  
EPA ID Number

**AMERICAN PLATING (Continued)**

**1000360944**

Evaluation Responsible Agency:	EPA
Found Violation:	Yes
Evaluation Type Description:	COMPLIANCE EVALUATION INSPECTION ON-SITE
Evaluation Responsible Person Identifier:	R0WDA
Evaluation Responsible Sub-Organization:	Not reported
Actual Return to Compliance Date:	1987-12-30 00:00:00.0
Scheduled Compliance Date:	Not reported
Date of Request:	Not reported
Date Response Received:	Not reported
Request Agency:	Not reported
Former Citation:	Not reported
Evaluation Date:	1987-08-28 00:00:00.0
Evaluation Responsible Agency:	EPA
Found Violation:	Yes
Evaluation Type Description:	COMPLIANCE EVALUATION INSPECTION ON-SITE
Evaluation Responsible Person Identifier:	R0WDA
Evaluation Responsible Sub-Organization:	Not reported
Actual Return to Compliance Date:	1988-04-01 00:00:00.0
Scheduled Compliance Date:	Not reported
Date of Request:	Not reported
Date Response Received:	Not reported
Request Agency:	Not reported
Former Citation:	Not reported
Evaluation Date:	1998-03-09 00:00:00.0
Evaluation Responsible Agency:	EPA
Found Violation:	No
Evaluation Type Description:	NON-FINANCIAL RECORD REVIEW
Evaluation Responsible Person Identifier:	R0JLB
Evaluation Responsible Sub-Organization:	WM
Actual Return to Compliance Date:	Not reported
Scheduled Compliance Date:	Not reported
Date of Request:	Not reported
Date Response Received:	Not reported
Request Agency:	Not reported
Former Citation:	Not reported
Evaluation Date:	1988-02-08 00:00:00.0
Evaluation Responsible Agency:	EPA
Found Violation:	Yes
Evaluation Type Description:	COMPLIANCE EVALUATION INSPECTION ON-SITE
Evaluation Responsible Person Identifier:	R0WDA
Evaluation Responsible Sub-Organization:	Not reported
Actual Return to Compliance Date:	1987-12-30 00:00:00.0
Scheduled Compliance Date:	Not reported
Date of Request:	Not reported
Date Response Received:	Not reported
Request Agency:	Not reported
Former Citation:	Not reported
Evaluation Date:	1988-02-08 00:00:00.0
Evaluation Responsible Agency:	EPA
Found Violation:	Yes
Evaluation Type Description:	COMPLIANCE EVALUATION INSPECTION ON-SITE
Evaluation Responsible Person Identifier:	R0WDA
Evaluation Responsible Sub-Organization:	Not reported



Map ID  
Direction  
Distance  
Elevation

MAP FINDINGS

Site

Database(s)

EDR ID Number  
EPA ID Number

**AMERICAN PLATING (Continued)**

**1000360944**

Actual Return to Compliance Date:	1988-04-01 00:00:00.0
Scheduled Compliance Date:	Not reported
Date of Request:	Not reported
Date Response Received:	Not reported
Request Agency:	Not reported
Former Citation:	Not reported
Evaluation Date:	1989-02-12 00:00:00.0
Evaluation Responsible Agency:	EPA
Found Violation:	No
Evaluation Type Description:	GROUNDWATER MONITORING EVALUATION
Evaluation Responsible Person Identifier:	R0MLB
Evaluation Responsible Sub-Organization:	Not reported
Actual Return to Compliance Date:	Not reported
Scheduled Compliance Date:	Not reported
Date of Request:	Not reported
Date Response Received:	Not reported
Request Agency:	Not reported
Former Citation:	Not reported
Evaluation Date:	1994-07-27 00:00:00.0
Evaluation Responsible Agency:	EPA
Found Violation:	No
Evaluation Type Description:	NON-FINANCIAL RECORD REVIEW
Evaluation Responsible Person Identifier:	R0TCP
Evaluation Responsible Sub-Organization:	WM
Actual Return to Compliance Date:	Not reported
Scheduled Compliance Date:	Not reported
Date of Request:	Not reported
Date Response Received:	Not reported
Request Agency:	Not reported
Former Citation:	Not reported
Evaluation Date:	1985-12-06 00:00:00.0
Evaluation Responsible Agency:	State
Found Violation:	No
Evaluation Type Description:	FOCUSED COMPLIANCE INSPECTION
Evaluation Responsible Person Identifier:	Not reported
Evaluation Responsible Sub-Organization:	SW
Actual Return to Compliance Date:	Not reported
Scheduled Compliance Date:	Not reported
Date of Request:	Not reported
Date Response Received:	Not reported
Request Agency:	Not reported
Former Citation:	Not reported
Evaluation Date:	1987-08-28 00:00:00.0
Evaluation Responsible Agency:	EPA
Found Violation:	Yes
Evaluation Type Description:	COMPLIANCE EVALUATION INSPECTION ON-SITE
Evaluation Responsible Person Identifier:	R0WDA
Evaluation Responsible Sub-Organization:	Not reported
Actual Return to Compliance Date:	1987-12-30 00:00:00.0
Scheduled Compliance Date:	Not reported
Date of Request:	Not reported
Date Response Received:	Not reported
Request Agency:	Not reported



Map ID  
Direction  
Distance  
Elevation

MAP FINDINGS

Site

Database(s)

EDR ID Number  
EPA ID Number

**AMERICAN PLATING (Continued)**

**1000360944**

Former Citation:	Not reported
Evaluation Date:	1987-01-06 00:00:00.0
Evaluation Responsible Agency:	State
Found Violation:	No
Evaluation Type Description:	FOCUSED COMPLIANCE INSPECTION
Evaluation Responsible Person Identifier:	WAWDA
Evaluation Responsible Sub-Organization:	SW
Actual Return to Compliance Date:	Not reported
Scheduled Compliance Date:	Not reported
Date of Request:	Not reported
Date Response Received:	Not reported
Request Agency:	Not reported
Former Citation:	Not reported
Evaluation Date:	1987-08-28 00:00:00.0
Evaluation Responsible Agency:	EPA
Found Violation:	Yes
Evaluation Type Description:	COMPLIANCE EVALUATION INSPECTION ON-SITE
Evaluation Responsible Person Identifier:	R0WDA
Evaluation Responsible Sub-Organization:	Not reported
Actual Return to Compliance Date:	1987-12-30 00:00:00.0
Scheduled Compliance Date:	Not reported
Date of Request:	Not reported
Date Response Received:	Not reported
Request Agency:	Not reported
Former Citation:	Not reported
Evaluation Date:	1987-08-28 00:00:00.0
Evaluation Responsible Agency:	EPA
Found Violation:	Yes
Evaluation Type Description:	COMPLIANCE EVALUATION INSPECTION ON-SITE
Evaluation Responsible Person Identifier:	R0WDA
Evaluation Responsible Sub-Organization:	Not reported
Actual Return to Compliance Date:	1988-04-01 00:00:00.0
Scheduled Compliance Date:	Not reported
Date of Request:	Not reported
Date Response Received:	Not reported
Request Agency:	Not reported
Former Citation:	Not reported

**RAATS:**

Entry No: 1  
Facility ID: WAD083350231



Map ID  
Direction  
Distance  
Elevation

MAP FINDINGS

Site

Database(s)

EDR ID Number  
EPA ID Number

**AMERICAN PLATING (Continued)**

**1000360944**

Type: Not reported  
Docket No: 1087-09-07-3008  
Region: 10  
Issue Date: 02/09/1988  
Final Date: 09/30/1987  
Status: Consent Agreement/Final Order  
Additional: Not reported  
Action ID: 2782  
Action: 3008 (A)  
Violation No: Not reported  
Viol No Cited: 1 3005  
Total No Cited: Not reported  
Reg Type: Federal  
Prop. Penalty: 13,500.00  
Final Penalty: 5,000.00  
Total Prop. Penalty: 13,500.00  
Comments: ALSO CITED: LEWIS R.JONES SR. & MICHAEL RIVISTO & JAMES BARNES.

Entry No: 1  
Facility ID: WAD083350231  
Type: Not reported  
Docket No: 1087-09-07-3008  
Region: 10  
Issue Date: 02/09/1988  
Final Date: 09/30/1987  
Status: Consent Agreement/Final Order  
Additional: Not reported  
Action ID: 2782  
Action: 3008 (A)  
Violation No: Not reported  
Viol No Cited: 2 3010  
Total No Cited: Not reported  
Reg Type: Federal  
Prop. Penalty: \*  
Final Penalty: 5,000.00  
Total Prop. Penalty: 13,500.00  
Comments: ALSO CITED: LEWIS R.JONES SR. & MICHAEL RIVISTO & JAMES BARNES.

Entry No: 1  
Facility ID: WAD083350231  
Type: Not reported  
Docket No: 1087-09-07-3008  
Region: 10  
Issue Date: 02/09/1988  
Final Date: 09/30/1987  
Status: Consent Agreement/Final Order  
Additional: Not reported  
Action ID: 2782  
Action: 3008 (A)  
Violation No: Not reported  
Viol No Cited: 3 40 CFR PART 270  
Total No Cited: Not reported  
Reg Type: CFR  
Prop. Penalty: \*  
Final Penalty: 5,000.00  
Total Prop. Penalty: 13,500.00  
Comments: ALSO CITED: LEWIS R.JONES SR. & MICHAEL RIVISTO & JAMES BARNES.



Map ID  
Direction  
Distance  
Elevation

MAP FINDINGS

Site

Database(s)

EDR ID Number  
EPA ID Number

**AMERICAN PLATING (Continued)**

**1000360944**

Entry No: 1  
Facility ID: WAD083350231  
Type: Not reported  
Docket No: 1087-09-07-3008  
Region: 10  
Issue Date: 02/09/1988  
Final Date: 09/30/1987  
Status: Consent Agreement/Final Order  
Additional: Not reported  
Action ID: 2782  
Action: 3008 (A)  
Violation No: Not reported  
Viol No Cited: 4 40 CFR PART 265 (SUBPART G)  
Total No Cited: Not reported  
Reg Type: CFR  
Prop. Penalty: \*  
Final Penalty: 5,000.00  
Total Prop. Penalty: 13,500.00  
Comments: ALSO CITED: LEWIS R.JONES SR. & MICHAEL RIVISTO & JAMES BARNES.

Entry No: 1  
Facility ID: WAD083350231  
Type: Not reported  
Docket No: 1087-09-07-3008  
Region: 10  
Issue Date: 02/09/1988  
Final Date: 09/30/1987  
Status: Consent Agreement/Final Order  
Additional: Not reported  
Action ID: 2782  
Action: 3008 (A)  
Violation No: Not reported  
Viol No Cited: 5 40 CFR PART 265 (SUBPART F)  
Total No Cited: Not reported  
Reg Type: CFR  
Prop. Penalty: \*  
Final Penalty: 5,000.00  
Total Prop. Penalty: 13,500.00  
Comments: ALSO CITED: LEWIS R.JONES SR. & MICHAEL RIVISTO & JAMES BARNES.

Entry No: 1  
Facility ID: WAD083350231  
Type: Not reported  
Docket No: 1087-09-07-3008  
Region: 10  
Issue Date: 02/09/1988  
Final Date: 09/30/1987  
Status: Consent Agreement/Final Order  
Additional: Not reported  
Action ID: 2782  
Action: 3008 (A)  
Violation No: Not reported  
Viol No Cited: 6 40 CFR PART 265 (SUBPART H)  
Total No Cited: Not reported  
Reg Type: CFR  
Prop. Penalty: \*  
Final Penalty: 5,000.00



Map ID  
Direction  
Distance  
Elevation

MAP FINDINGS

Site

Database(s)

EDR ID Number  
EPA ID Number

**AMERICAN PLATING (Continued)**

**1000360944**

Total Prop. Penalty: 13,500.00  
Comments: ALSO CITED: LEWIS R.JONES SR. & MICHAEL RIVISTO & JAMES BARNES.

Entry No: 1  
Facility ID: WAD083350231  
Type: Not reported  
Docket No: 1087-09-07-3008  
Region: 10  
Issue Date: 02/09/1988  
Final Date: 09/30/1987  
Status: Consent Agreement/Final Order  
Additional: Not reported  
Action ID: 2782  
Action: 3008 (A)  
Violation No: Not reported  
Viol No Cited: 7 265.73  
Total No Cited: Not reported  
Reg Type: CFR  
Prop. Penalty: \*  
Final Penalty: 5,000.00  
Total Prop. Penalty: 13,500.00  
Comments: ALSO CITED: LEWIS R.JONES SR. & MICHAEL RIVISTO & JAMES BARNES.

Entry No: 1  
Facility ID: WAD083350231  
Type: Not reported  
Docket No: 1087-09-07-3008  
Region: 10  
Issue Date: 02/09/1988  
Final Date: 09/30/1987  
Status: Consent Agreement/Final Order  
Additional: Not reported  
Action ID: 2782  
Action: 3008 (A)  
Violation No: Not reported  
Viol No Cited: 8 265.15  
Total No Cited: Not reported  
Reg Type: CFR  
Prop. Penalty: \*  
Final Penalty: 5,000.00  
Total Prop. Penalty: 13,500.00  
Comments: ALSO CITED: LEWIS R.JONES SR. & MICHAEL RIVISTO & JAMES BARNES.

Entry No: 1  
Facility ID: WAD083350231  
Type: Not reported  
Docket No: 1087-09-07-3008  
Region: 10  
Issue Date: 02/09/1988  
Final Date: 09/30/1987  
Status: Consent Agreement/Final Order  
Additional: Not reported  
Action ID: 2782  
Action: 3008 (A)  
Violation No: Not reported  
Viol No Cited: 9 265.14  
Total No Cited: Not reported



Map ID  
Direction  
Distance  
Elevation

MAP FINDINGS

Site

Database(s)

EDR ID Number  
EPA ID Number

**AMERICAN PLATING (Continued)**

**1000360944**

Reg Type: CFR  
Prop. Penalty: \*  
Final Penalty: 5,000.00  
Total Prop. Penalty: 13,500.00  
Comments: ALSO CITED: LEWIS R.JONES SR. & MICHAEL RIVISTO & JAMES BARNES.

Entry No: 1  
Facility ID: WAD083350231  
Type: Not reported  
Docket No: 1087-09-07-3008  
Region: 10  
Issue Date: 02/09/1988  
Final Date: 09/30/1987  
Status: Consent Agreement/Final Order  
Additional: Not reported  
Action ID: 2782  
Action: 3008 (A)  
Violation No: Not reported  
Viol No Cited: 1 3005  
Total No Cited: Not reported  
Reg Type: Federal  
Prop. Penalty: 13,500.00  
Final Penalty: 5,000.00  
Total Prop. Penalty: 13,500.00  
Comments: ALSO CITED: LEWIS R.JONES SR. & MICHAEL RIVISTO & JAMES BARNES.

Entry No: 1  
Facility ID: WAD083350231  
Type: Not reported  
Docket No: 1087-09-07-3008  
Region: 10  
Issue Date: 02/09/1988  
Final Date: 09/30/1987  
Status: Consent Agreement/Final Order  
Additional: Not reported  
Action ID: 2782  
Action: 3008 (A)  
Violation No: Not reported  
Viol No Cited: 2 3010  
Total No Cited: Not reported  
Reg Type: Federal  
Prop. Penalty: \*  
Final Penalty: 5,000.00  
Total Prop. Penalty: 13,500.00  
Comments: ALSO CITED: LEWIS R.JONES SR. & MICHAEL RIVISTO & JAMES BARNES.

Entry No: 1  
Facility ID: WAD083350231  
Type: Not reported  
Docket No: 1087-09-07-3008  
Region: 10  
Issue Date: 02/09/1988  
Final Date: 09/30/1987  
Status: Consent Agreement/Final Order  
Additional: Not reported  
Action ID: 2782  
Action: 3008 (A)



Map ID  
Direction  
Distance  
Elevation

MAP FINDINGS

Site

Database(s)

EDR ID Number  
EPA ID Number

**AMERICAN PLATING (Continued)**

**1000360944**

Violation No: Not reported  
Viol No Cited: 3 40 CFR PART 270  
Total No Cited: Not reported  
Reg Type: CFR  
Prop. Penalty: \*  
Final Penalty: 5,000.00  
Total Prop. Penalty: 13,500.00  
Comments: ALSO CITED: LEWIS R.JONES SR. & MICHAEL RIVISTO & JAMES BARNES.

Entry No: 1  
Facility ID: WAD083350231  
Type: Not reported  
Docket No: 1087-09-07-3008  
Region: 10  
Issue Date: 02/09/1988  
Final Date: 09/30/1987  
Status: Consent Agreement/Final Order  
Additional: Not reported  
Action ID: 2782  
Action: 3008 (A)  
Violation No: Not reported  
Viol No Cited: 4 40 CFR PART 265 (SUBPART G)  
Total No Cited: Not reported  
Reg Type: CFR  
Prop. Penalty: \*  
Final Penalty: 5,000.00  
Total Prop. Penalty: 13,500.00  
Comments: ALSO CITED: LEWIS R.JONES SR. & MICHAEL RIVISTO & JAMES BARNES.

Entry No: 1  
Facility ID: WAD083350231  
Type: Not reported  
Docket No: 1087-09-07-3008  
Region: 10  
Issue Date: 02/09/1988  
Final Date: 09/30/1987  
Status: Consent Agreement/Final Order  
Additional: Not reported  
Action ID: 2782  
Action: 3008 (A)  
Violation No: Not reported  
Viol No Cited: 5 40 CFR PART 265 (SUBPART F)  
Total No Cited: Not reported  
Reg Type: CFR  
Prop. Penalty: \*  
Final Penalty: 5,000.00  
Total Prop. Penalty: 13,500.00  
Comments: ALSO CITED: LEWIS R.JONES SR. & MICHAEL RIVISTO & JAMES BARNES.

Entry No: 1  
Facility ID: WAD083350231  
Type: Not reported  
Docket No: 1087-09-07-3008  
Region: 10  
Issue Date: 02/09/1988  
Final Date: 09/30/1987  
Status: Consent Agreement/Final Order



Map ID  
Direction  
Distance  
Elevation

MAP FINDINGS

Site

Database(s)

EDR ID Number  
EPA ID Number

**AMERICAN PLATING (Continued)**

**1000360944**

Additional: Not reported  
Action ID: 2782  
Action: 3008 (A)  
Violation No: Not reported  
Viol No Cited: 6 40 CFR PART 265 (SUBPART H)  
Total No Cited: Not reported  
Reg Type: CFR  
Prop. Penalty: \*  
Final Penalty: 5,000.00  
Total Prop. Penalty: 13,500.00  
Comments: ALSO CITED: LEWIS R.JONES SR. & MICHAEL RIVISTO & JAMES BARNES.

Entry No: 1  
Facility ID: WAD083350231  
Type: Not reported  
Docket No: 1087-09-07-3008  
Region: 10  
Issue Date: 02/09/1988  
Final Date: 09/30/1987  
Status: Consent Agreement/Final Order  
Additional: Not reported  
Action ID: 2782  
Action: 3008 (A)  
Violation No: Not reported  
Viol No Cited: 7 265.73  
Total No Cited: Not reported  
Reg Type: CFR  
Prop. Penalty: \*  
Final Penalty: 5,000.00  
Total Prop. Penalty: 13,500.00  
Comments: ALSO CITED: LEWIS R.JONES SR. & MICHAEL RIVISTO & JAMES BARNES.

Entry No: 1  
Facility ID: WAD083350231  
Type: Not reported  
Docket No: 1087-09-07-3008  
Region: 10  
Issue Date: 02/09/1988  
Final Date: 09/30/1987  
Status: Consent Agreement/Final Order  
Additional: Not reported  
Action ID: 2782  
Action: 3008 (A)  
Violation No: Not reported  
Viol No Cited: 8 265.15  
Total No Cited: Not reported  
Reg Type: CFR  
Prop. Penalty: \*  
Final Penalty: 5,000.00  
Total Prop. Penalty: 13,500.00  
Comments: ALSO CITED: LEWIS R.JONES SR. & MICHAEL RIVISTO & JAMES BARNES.

Entry No: 1  
Facility ID: WAD083350231  
Type: Not reported  
Docket No: 1087-09-07-3008  
Region: 10



Map ID  
Direction  
Distance  
Elevation

MAP FINDINGS

Site

Database(s)

EDR ID Number  
EPA ID Number

**AMERICAN PLATING (Continued)**

**1000360944**

Issue Date: 02/09/1988  
Final Date: 09/30/1987  
Status: Consent Agreement/Final Order  
Additional: Not reported  
Action ID: 2782  
Action: 3008 (A)  
Violation No: Not reported  
Viol No Cited: 9 265.14  
Total No Cited: Not reported  
Reg Type: CFR  
Prop. Penalty: \*  
Final Penalty: 5,000.00  
Total Prop. Penalty: 13,500.00  
Comments: ALSO CITED: LEWIS R.JONES SR. & MICHAEL RIVISTO & JAMES BARNES.

**ICIS:**

Enforcement Action ID: 10-1998-0104  
FRS ID: 110000620524  
Action Name: AMERICAN PLATING COMPANY AKA LEWIS R. JONES  
Facility Name: AMERICAN PLATING  
Facility Address: 2110 E D ST  
TACOMA, WA 984211403  
Enforcement Action Type: RCRA 3008A AO For Comp And/Or Penalty  
Facility County: PIERCE  
Program System Acronym: ICIS  
Enforcement Action Forum Desc: Administrative - Formal  
EA Type Code: 3008A  
Facility SIC Code: Not reported  
Federal Facility ID: Not reported  
Latitude in Decimal Degrees: 47.243236  
Longitude in Decimal Degrees: -122.430065  
Permit Type Desc: Not reported  
Program System Acronym: 11509  
Facility NAICS Code: Not reported  
Tribal Land Code: Not reported

Facility Name: AMERICAN PLATING  
Address: 2110 E D ST  
Tribal Indicator: N  
Fed Facility: No  
NAIC Code: Not reported  
SIC Code: Not reported

Facility Name: AMERICAN PLATING  
Address: 2110 E D ST  
Tribal Indicator: N  
Fed Facility: No  
NAIC Code: Not reported  
SIC Code: Not reported

Facility Name: AMERICAN PLATING  
Address: 2110 E D ST  
Tribal Indicator: N  
Fed Facility: No  
NAIC Code: Not reported  
SIC Code: Not reported



Map ID  
Direction  
Distance  
Elevation

MAP FINDINGS

Site

Database(s)

EDR ID Number  
EPA ID Number

**AMERICAN PLATING (Continued)**

**1000360944**

Facility Name: AMERICAN PLATING  
Address: 2110 E D ST  
Tribal Indicator: N  
Fed Facility: No  
NAIC Code: Not reported  
SIC Code: Not reported

**FINDS:**

Registry ID: 110000620524

Click Here:

**Environmental Interest/Information System:**

Washington Facility / Site Identification System (WA-FSIS) provides a means to query and display data maintained by the Washington Department of Ecology. This system contains key information for each facility/site that is currently, or has been, of interest to the Air Quality, Dam Safety, Hazardous Waste, Toxics Cleanup, and Water Quality Programs.

US National Pollutant Discharge Elimination System (NPDES) module of the Compliance Information System (ICIS) tracks surface water permits issued under the Clean Water Act. Under NPDES, all facilities that discharge pollutants from any point source into waters of the United States are required to obtain a permit. The permit will likely contain limits on what can be discharged, impose monitoring and reporting requirements, and include other provisions to ensure that the discharge does not adversely affect water quality.

RCRAInfo is a national information system that supports the Resource Conservation and Recovery Act (RCRA) program through the tracking of events and activities related to facilities that generate, transport, and treat, store, or dispose of hazardous waste. RCRAInfo allows RCRA program staff to track the notification, permit, compliance, and corrective action activities required under RCRA.

**HAZARDOUS WASTE BIENNIAL REPORTER**

ICIS (Integrated Compliance Information System) is the Integrated Compliance Information System and provides a database that, when complete, will contain integrated Enforcement and Compliance information across most of EPA's programs. The vision for ICIS is to replace EPA's independent databases that contain Enforcement data with a single repository for that information. Currently, ICIS contains all Federal Administrative and Judicial enforcement actions. This information is maintained in ICIS by EPA in the Regional offices and its Headquarters. A future release of ICIS will replace the Permit Compliance System (PCS) which supports the NPDES and will integrate that information with Federal actions already in the system. ICIS also has the capability to track other activities occurring in the Region that support Compliance and Enforcement programs. These include; Incident Tracking, Compliance Assistance, and Compliance Monitoring.

[Click this hyperlink](#) while viewing on your computer to access additional FINDS: detail in the EDR Site Report.

**ECHO:**

Envid: 1000360944  
Registry ID: 110000620524  
DFR URL: <http://echo.epa.gov/detailed-facility-report?fid=110000620524>  
Name: AMERICAN PLATING  
Address: 2110 E D ST



Map ID  
Direction  
Distance  
Elevation

MAP FINDINGS

Site

Database(s)

EDR ID Number  
EPA ID Number

**AMERICAN PLATING (Continued)**

**1000360944**

City,State,Zip: TACOMA, WA 98421

**WA MANIFEST:**

Name:	AMERICAN PLATING
Address:	2110 E D ST
City,State,Zip:	TACOMA, WA 98421-1403
Facility Address 2:	Not reported
Facility ID:	1202
EPA ID:	WAD083350231
NAICS:	332813
State Waste Code Desc:	Not reported
Federal Waste Code Desc:	Not reported
Form Comm:	Not reported
Data Year:	2013
Permit by Rule:	False
Mailing Address 2:	Not reported
Treatment by Generator:	False
Mixed Radioactive Waste:	False
Importer of Hazardous Waste:	False
Immediate Recycler:	False
Treatment/Storage/Disposal/Recycling Facility:	False
Generator of Dangerous Fuel Waste:	False
Generator Marketing to Burner:	False
Other Marketers (i.e., blender, distributor, etc.):	False
Utility Boiler Burner:	False
Industry Boiler Burner:	False
Industrial Furnace:	False
Smelter Defferal:	False
Universal Waste:	Not reported
Off-Specification:	Not reported
LN Address 2:	Not reported
Tax Reg #:	N/A
Business Type:	Not reported
Mail Name:	WA ECY
Mailing Address:	PO BOX 47775
Mailing City,State,Zip:	OLYMPIA, WA 98504
Legal Organization Name:	Foss Waterway Development Authority
Legal Organization Type:	Municipal
Legal Contact:	Su Dowie
Legal Address:	535 Dock Street, Suite 204
Legal Address 2:	Not reported
Legal City,State,Zip:	Tacoma, WA 98402
Legal Phone Number:	253-597-8122
Legal Effective Date:	11/15/2011
Land Organization Name:	Foss Waterway Development Authority
Land Organization Type:	Municipal
Land Contact:	Su Dowie
Land Address:	535 Dock Street, Suite 204
Land City,State,Zip:	Tacoma, WA 98402
Land Phone Number:	253-597-8122
Operator Organization Name:	Not reported
Operator Organization Type:	State
Operator:	Marv Coleman
Operator Address:	PO BOX 47775
Operator Address 2:	Not reported
Operator City,State,Zip:	OLYMPIA, WA 98504
Operator Phone Number:	3604076259



Map ID  
Direction  
Distance  
Elevation

MAP FINDINGS

Site

Database(s)

EDR ID Number  
EPA ID Number

**AMERICAN PLATING (Continued)**

**1000360944**

Operator Effective Date: 06/03/2003  
Site Contact: Marv Coleman  
Site Contact Address: PO BOX 47775  
Contact City,State,Zip: OLYMPIA, WA 98504  
Site Contact Phone Number: 3604076259  
Site Contact Email: mcol461@ecy.wa.gov  
Gen Status Code: XQG  
Monthly Generation: False  
Batch Generation: False  
One Time Generation: False  
Transport Own Waste: False  
Tranports Other Waste: False  
Recycler Onsite: False  
Transfer Facility: False  
Other Exemption: Not reported  
UW Battery Gen: False  
Used Oil Transporter: False  
Used Oil Transfer Facility: False  
Used Oil Processor: False  
Used Oil Refiner: False  
Used Oil Fuel Marketer Directs Shipments: False  
Used Oil Fuel Marketer Meets Specs: False  
Site Contact Address 2: Not reported

Name: AMERICAN PLATING  
Address: 2110 E D ST  
City,State,Zip: TACOMA, WA 98421  
Facility Address 2: Not reported  
Facility ID: 1202  
EPA ID: WAD083350231  
NAICS: 332813  
State Waste Code Desc: Not reported  
Federal Waste Code Desc: Not reported  
Form Comm: Not reported  
Data Year: 2012  
Permit by Rule: False  
Mailing Address 2: Not reported  
Treatment by Generator: False  
Mixed Radioactive Waste: False  
Importer of Hazardous Waste: False  
Immediate Recycler: False  
Treatment/Storage/Disposal/Recycling Facility: False  
Generator of Dangerous Fuel Waste: False  
Generator Marketing to Burner: False  
Other Marketers (i.e., blender, distributor, etc.): False  
Utility Boiler Burner: False  
Industry Boiler Burner: False  
Industrial Furnace: False  
Smelter Defferal: False  
Universal Waste: Not reported  
Off-Specification: Not reported  
LN Address 2: Not reported  
Tax Reg #: N/A  
Business Type: Not reported  
Mail Name: WA ECY  
Mailing Address: PO BOX 47775  
Mailing City,State,Zip: OLYMPIA, WA 98504



Map ID  
Direction  
Distance  
Elevation

MAP FINDINGS

Site

Database(s)

EDR ID Number  
EPA ID Number

**AMERICAN PLATING (Continued)**

**1000360944**

Legal Organization Name:	Foss Waterway Development Authority
Legal Organization Type:	Municipal
Legal Contact:	Su Dowie
Legal Address:	535 Dock Street, Suite 204
Legal Address 2:	Not reported
Legal City,State,Zip:	Tacoma, WA 98402
Legal Phone Number:	253-597-8122
Legal Effective Date:	11/15/2011
Land Organization Name:	Foss Waterway Development Authority
Land Organization Type:	Municipal
Land Contact:	Su Dowie
Land Address:	535 Dock Street, Suite 204
Land City,State,Zip:	Tacoma, WA 98402
Land Phone Number:	253-597-8122
Operator Organization Name:	Not reported
Operator Organization Type:	State
Operator:	Marv Coleman
Operator Address:	PO BOX 47775
Operator Address 2:	Not reported
Operator City,State,Zip:	OLYMPIA, WA 98504
Operator Phone Number:	3604076259
Operator Effective Date:	06/03/2003
Site Contact:	Marv Coleman
Site Contact Address:	PO BOX 47775
Contact City,State,Zip:	OLYMPIA, WA 98504
Site Contact Phone Number:	3604076259
Site Contact Email:	mcol461@ecy.wa.gov
Gen Status Code:	XQG
Monthly Generation:	False
Batch Generation:	False
One Time Generation:	False
Transport Own Waste:	False
Tranports Other Waste:	False
Recycler Onsite:	False
Transfer Facility:	False
Other Exemption:	Not reported
UW Battery Gen:	False
Used Oil Transporter:	False
Used Oil Transfer Facility:	False
Used Oil Processor:	False
Used Oil Refiner:	False
Used Oil Fuel Marketer Directs Shipments:	False
Used Oil Fuel Marketer Meets Specs:	False
Site Contact Address 2:	Not reported
Name:	AMERICAN PLATING
Address:	2110 E D ST
City,State,Zip:	TACOMA, WA 98421
Facility Address 2:	Not reported
Facility ID:	1202
EPA ID:	WAD083350231
NAICS:	332813
State Waste Code Desc:	Not reported
Federal Waste Code Desc:	Not reported
Form Comm:	Not reported
Data Year:	2011
Permit by Rule:	False



Map ID  
Direction  
Distance  
Elevation

MAP FINDINGS

Site

Database(s)

EDR ID Number  
EPA ID Number

**AMERICAN PLATING (Continued)**

**1000360944**

Mailing Address 2:	Not reported
Treatment by Generator:	False
Mixed Radioactive Waste:	False
Importer of Hazardous Waste:	False
Immediate Recycler:	False
Treatment/Storage/Disposal/Recycling Facility:	False
Generator of Dangerous Fuel Waste:	False
Generator Marketing to Burner:	False
Other Marketers (i.e., blender, distributor, etc.):	False
Utility Boiler Burner:	False
Industry Boiler Burner:	False
Industrial Furnace:	False
Smelter Defferal:	False
Universal Waste:	Not reported
Off-Specification:	Not reported
LN Address 2:	Not reported
Tax Reg #:	N/A
Business Type:	Not reported
Mail Name:	WA ECY
Mailing Address:	PO BOX 47775
Mailing City,State,Zip:	OLYMPIA, WA 98504
Legal Organization Name:	Foss Waterway Development Authority
Legal Organization Type:	Municipal
Legal Contact:	Su Dowie
Legal Address:	535 Dock Street, Suite 204
Legal Address 2:	Not reported
Legal City,State,Zip:	Tacoma, WA 98402
Legal Phone Number:	253-597-8122
Legal Effective Date:	11/15/2011
Land Organization Name:	Foss Waterway Development Authority
Land Organization Type:	Municipal
Land Contact:	Su Dowie
Land Address:	535 Dock Street, Suite 204
Land City,State,Zip:	Tacoma, WA 98402
Land Phone Number:	253-597-8122
Operator Organization Name:	Not reported
Operator Organization Type:	State
Operator:	Marv Coleman
Operator Address:	PO BOX 47775
Operator Address 2:	Not reported
Operator City,State,Zip:	OLYMPIA, WA 98504
Operator Phone Number:	3604076259
Operator Effective Date:	06/03/2003
Site Contact:	Marv Coleman
Site Contact Address:	PO BOX 47775
Contact City,State,Zip:	OLYMPIA, WA 98504
Site Contact Phone Number:	3604076259
Site Contact Email:	mcol461@ecy.wa.gov
Gen Status Code:	XQG
Monthly Generation:	False
Batch Generation:	False
One Time Generation:	False
Transport Own Waste:	False
Tranports Other Waste:	False
Recycler Onsite:	False
Transfer Facility:	False
Other Exemption:	Not reported



Map ID  
Direction  
Distance  
Elevation

MAP FINDINGS

Site

Database(s)

EDR ID Number  
EPA ID Number

**AMERICAN PLATING (Continued)**

**1000360944**

UW Battery Gen:	False
Used Oil Transporter:	False
Used Oil Transfer Facility:	False
Used Oil Processor:	False
Used Oil Refiner:	False
Used Oil Fuel Marketer Directs Shipments:	False
Used Oil Fuel Marketer Meets Specs:	False
Site Contact Address 2:	Not reported
Name:	AMERICAN PLATING
Address:	2110 E D ST
City,State,Zip:	TACOMA, WA 98421
Facility Address 2:	Not reported
Facility ID:	1202
EPA ID:	WAD083350231
NAICS:	332813
State Waste Code Desc:	Not reported
Federal Waste Code Desc:	Not reported
Form Comm:	Not reported
Data Year:	2010
Permit by Rule:	False
Mailing Address 2:	Not reported
Treatment by Generator:	False
Mixed Radioactive Waste:	False
Importer of Hazardous Waste:	False
Immediate Recycler:	False
Treatment/Storage/Disposal/Recycling Facility:	False
Generator of Dangerous Fuel Waste:	False
Generator Marketing to Burner:	False
Other Marketers (i.e., blender, distributor, etc.):	False
Utility Boiler Burner:	False
Industry Boiler Burner:	False
Industrial Furnace:	False
Smelter Defferal:	False
Universal Waste:	Not reported
Off-Specification:	Not reported
LN Address 2:	Not reported
Tax Reg #:	N/A
Business Type:	Not reported
Mail Name:	WA ECY
Mailing Address:	PO BOX 47775
Mailing City,State,Zip:	OLYMPIA, WA 98504
Legal Organization Name:	WA ECY
Legal Organization Type:	State
Legal Contact:	Marv Coleman
Legal Address:	PO BOX 47775
Legal Address 2:	Not reported
Legal City,State,Zip:	OLYMPIA, WA 98504
Legal Phone Number:	3604076259
Legal Effective Date:	06/03/2003
Land Organization Name:	WA ECY
Land Organization Type:	State
Land Contact:	Marv Coleman
Land Address:	PO BOX 47775
Land City,State,Zip:	OLYMPIA, WA 98504
Land Phone Number:	3604076259
Operator Organization Name:	Not reported



Map ID  
Direction  
Distance  
Elevation

MAP FINDINGS

Site

Database(s)

EDR ID Number  
EPA ID Number

**AMERICAN PLATING (Continued)**

**1000360944**

Operator Organization Type: State  
Operator: Marv Coleman  
Operator Address: PO BOX 47775  
Operator Address 2: Not reported  
Operator City,State,Zip: OLYMPIA, WA 98504  
Operator Phone Number: 3604076259  
Operator Effective Date: 06/03/2003  
Site Contact: Marv Coleman  
Site Contact Address: PO BOX 47775  
Contact City,State,Zip: OLYMPIA, WA 98504  
Site Contact Phone Number: 3604076259  
Site Contact Email: mcol461@ecy.wa.gov  
Gen Status Code: XQG  
Monthly Generation: False  
Batch Generation: False  
One Time Generation: False  
Transport Own Waste: False  
Tranports Other Waste: False  
Recycler Onsite: False  
Transfer Facility: False  
Other Exemption: Not reported  
UW Battery Gen: False  
Used Oil Transporter: False  
Used Oil Transfer Facility: False  
Used Oil Processor: False  
Used Oil Refiner: False  
Used Oil Fuel Marketer Directs Shipments: False  
Used Oil Fuel Marketer Meets Specs: False  
Site Contact Address 2: Not reported

Name: AMERICAN PLATING  
Address: 2110 E D ST  
City,State,Zip: TACOMA, WA 98421  
Facility Address 2: Not reported  
Facility ID: 1202  
EPA ID: WAD083350231  
NAICS: 332813  
State Waste Code Desc: Not reported  
Federal Waste Code Desc: Not reported  
Form Comm: Not reported  
Data Year: 2009  
Permit by Rule: False  
Mailing Address 2: Not reported  
Treatment by Generator: False  
Mixed Radioactive Waste: False  
Importer of Hazardous Waste: False  
Immediate Recycler: False  
Treatment/Storage/Disposal/Recycling Facility: False  
Generator of Dangerous Fuel Waste: False  
Generator Marketing to Burner: False  
Other Marketers (i.e., blender, distributor, etc.): False  
Utility Boiler Burner: False  
Industry Boiler Burner: False  
Industrial Furnace: False  
Smelter Defferal: False  
Universal Waste: Not reported  
Off-Specification: Not reported



Map ID  
Direction  
Distance  
Elevation

MAP FINDINGS

Site

Database(s)

EDR ID Number  
EPA ID Number

**AMERICAN PLATING (Continued)**

**1000360944**

LN Address 2:	Not reported
Tax Reg #:	N/A
Business Type:	Not reported
Mail Name:	WA ECY
Mailing Address:	PO BOX 47775
Mailing City,State,Zip:	OLYMPIA, WA 98504
Legal Organization Name:	WA ECY
Legal Organization Type:	State
Legal Contact:	Marv Coleman
Legal Address:	PO BOX 47775
Legal Address 2:	Not reported
Legal City,State,Zip:	OLYMPIA, WA 98504
Legal Phone Number:	3604076259
Legal Effective Date:	06/03/2003
Land Organization Name:	WA ECY
Land Organization Type:	State
Land Contact:	Marv Coleman
Land Address:	PO BOX 47775
Land City,State,Zip:	OLYMPIA, WA 98504
Land Phone Number:	3604076259
Operator Organization Name:	Not reported
Operator Organization Type:	State
Operator:	Marv Coleman
Operator Address:	PO BOX 47775
Operator Address 2:	Not reported
Operator City,State,Zip:	OLYMPIA, WA 98504
Operator Phone Number:	3604076259
Operator Effective Date:	06/03/2003
Site Contact:	Marv Coleman
Site Contact Address:	PO BOX 47775
Contact City,State,Zip:	OLYMPIA, WA 98504
Site Contact Phone Number:	3604076259
Site Contact Email:	mcol461@ecy.wa.gov
Gen Status Code:	XQG
Monthly Generation:	False
Batch Generation:	False
One Time Generation:	False
Transport Own Waste:	False
Tranports Other Waste:	False
Recycler Onsite:	False
Transfer Facility:	False
Other Exemption:	Not reported
UW Battery Gen:	False
Used Oil Transporter:	False
Used Oil Transfer Facility:	False
Used Oil Processor:	False
Used Oil Refiner:	False
Used Oil Fuel Marketer Directs Shipments:	False
Used Oil Fuel Marketer Meets Specs:	False
Site Contact Address 2:	Not reported
Name:	AMERICAN PLATING
Address:	2110 E D ST
City,State,Zip:	TACOMA, WA 98421
Facility Address 2:	Not reported
Facility ID:	1202
EPA ID:	WAD083350231



Map ID  
Direction  
Distance  
Elevation

MAP FINDINGS

Site

Database(s)

EDR ID Number  
EPA ID Number

**AMERICAN PLATING (Continued)**

**1000360944**

NAICS:	332813
State Waste Code Desc:	Not reported
Federal Waste Code Desc:	Not reported
Form Comm:	Generated waste in 2008 but will ship in 2009.
Data Year:	2008
Permit by Rule:	False
Mailing Address 2:	Not reported
Treatment by Generator:	False
Mixed Radioactive Waste:	False
Importer of Hazardous Waste:	False
Immediate Recycler:	False
Treatment/Storage/Disposal/Recycling Facility:	False
Generator of Dangerous Fuel Waste:	False
Generator Marketing to Burner:	False
Other Marketers (i.e., blender, distributor, etc.):	False
Utility Boiler Burner:	False
Industry Boiler Burner:	False
Industrial Furnace:	False
Smelter Defferal:	False
Universal Waste:	Not reported
Off-Specification:	Not reported
LN Address 2:	Not reported
Tax Reg #:	N/A
Business Type:	Not reported
Mail Name:	WA ECY
Mailing Address:	PO BOX 47775
Mailing City,State,Zip:	OLYMPIA, WA 98504
Legal Organization Name:	WA ECY
Legal Organization Type:	State
Legal Contact:	Marv Coleman
Legal Address:	PO BOX 47775
Legal Address 2:	Not reported
Legal City,State,Zip:	OLYMPIA, WA 98504
Legal Phone Number:	3604076259
Legal Effective Date:	06/03/2003
Land Organization Name:	WA ECY
Land Organization Type:	State
Land Contact:	Marv Coleman
Land Address:	PO BOX 47775
Land City,State,Zip:	OLYMPIA, WA 98504
Land Phone Number:	3604076259
Operator Organization Name:	Not reported
Operator Organization Type:	State
Operator:	Marv Coleman
Operator Address:	PO BOX 47775
Operator Address 2:	Not reported
Operator City,State,Zip:	OLYMPIA, WA 98504
Operator Phone Number:	3604076259
Operator Effective Date:	06/03/2003
Site Contact:	Marv Coleman
Site Contact Address:	PO BOX 47775
Contact City,State,Zip:	OLYMPIA, WA 98504
Site Contact Phone Number:	3604076259
Site Contact Email:	mcol461@ecy.wa.gov
Gen Status Code:	MQG
Monthly Generation:	False
Batch Generation:	False



Map ID  
Direction  
Distance  
Elevation

MAP FINDINGS

Site

Database(s)

EDR ID Number  
EPA ID Number

**AMERICAN PLATING (Continued)**

**1000360944**

One Time Generation:	False
Transport Own Waste:	False
Tranports Other Waste:	False
Recycler Onsite:	False
Transfer Facility:	False
Other Exemption:	Not reported
UW Battery Gen:	False
Used Oil Transporter:	False
Used Oil Transfer Facility:	False
Used Oil Processor:	False
Used Oil Refiner:	False
Used Oil Fuel Marketer Directs Shipments:	False
Used Oil Fuel Marketer Meets Specs:	False
Site Contact Address 2:	Not reported
Name:	AMERICAN PLATING
Address:	2110 E D ST
City,State,Zip:	TACOMA, WA 98421
Facility Address 2:	Not reported
Facility ID:	1202
EPA ID:	WAD083350231
NAICS:	332813
State Waste Code Desc:	Not reported
Federal Waste Code Desc:	Not reported
Form Comm:	Site clean up through TCP
Data Year:	Not reported
Permit by Rule:	F
Mailing Address 2:	Not reported
Treatment by Generator:	F
Mixed Radioactive Waste:	F
Importer of Hazardous Waste:	F
Immediate Recycler:	F
Treatment/Storage/Disposal/Recycling Facility:	F
Generator of Dangerous Fuel Waste:	F
Generator Marketing to Burner:	F
Other Marketers (i.e., blender, distributor, etc.):	F
Utility Boiler Burner:	F
Industry Boiler Burner:	F
Industrial Furnace:	F
Smelter Defferal:	F
Universal Waste:	Not reported
Off-Specification:	Not reported
LN Address 2:	Not reported
Tax Reg #:	N/A
Business Type:	Not reported
Mail Name:	WA ECY
Mailing Address:	PO BOX 47775
Mailing City,State,Zip:	OLYMPIA, WA 98504
Legal Organization Name:	WA ECY
Legal Organization Type:	State
Legal Contact:	Marv Coleman
Legal Address:	PO BOX 47775
Legal Address 2:	Not reported
Legal City,State,Zip:	OLYMPIA, WA 98504
Legal Phone Number:	3604076259
Legal Effective Date:	06/03/2003
Land Organization Name:	WA ECY



Map ID  
Direction  
Distance  
Elevation

MAP FINDINGS

Site

Database(s)

EDR ID Number  
EPA ID Number

**AMERICAN PLATING (Continued)**

**1000360944**

Land Organization Type:	State
Land Contact:	Marv Coleman
Land Address:	PO BOX 47775
Land City,State,Zip:	OLYMPIA, WA 98504
Land Phone Number:	3604076259
Operator Organization Name:	Not reported
Operator Organization Type:	State
Operator:	Marv Coleman
Operator Address:	PO BOX 47775
Operator Address 2:	Not reported
Operator City,State,Zip:	OLYMPIA, WA 98504
Operator Phone Number:	3604076259
Operator Effective Date:	06/03/2003
Site Contact:	Marv Coleman
Site Contact Address:	PO BOX 47775
Contact City,State,Zip:	OLYMPIA, WA 98504
Site Contact Phone Number:	3604076259
Site Contact Email:	mcol461@ecy.wa.gov
Gen Status Code:	LQG
Monthly Generation:	F
Batch Generation:	F
One Time Generation:	T
Transport Own Waste:	F
Tranports Other Waste:	F
Recycler Onsite:	F
Transfer Facility:	F
Other Exemption:	Not reported
UW Battery Gen:	F
Used Oil Transporter:	F
Used Oil Transfer Facility:	F
Used Oil Processor:	F
Used Oil Refiner:	F
Used Oil Fuel Marketer Directs Shipments:	F
Used Oil Fuel Marketer Meets Specs:	F
Site Contact Address 2:	Not reported

**Z106** **AMERICAN PLATING CO INC**  
**NW** **2110 EAST D ST**  
**1/8-1/4** **TACOMA, WA 98421**  
**0.200 mi.**  
**1055 ft.** **Site 4 of 5 in cluster Z**

**SEMS-ARCHIVE** **1015737257**  
**WAD083350231**

<b>Relative:</b>	SEMS Archive:	
<b>Lower</b>	Site ID:	1000796
	EPA ID:	WAD083350231
<b>Actual:</b>	Name:	AMERICAN PLATING CO INC
<b>16 ft.</b>	Address:	2110 EAST D ST
	Address 2:	Not reported
	City,State,Zip:	TACOMA, WA 98421
	Cong District:	06
	FIPS Code:	53053
	FF:	N
	NPL:	Not on the NPL
	Non NPL Status:	Deferred to RCRA (Subtitle C)
	SEMS Archive Detail:	
	Region:	10
	Site ID:	1000796



Map ID  
Direction  
Distance  
Elevation

MAP FINDINGS

Site

Database(s)

EDR ID Number  
EPA ID Number

**AMERICAN PLATING CO INC (Continued)**

**1015737257**

EPA ID: WAD083350231  
Site Name: AMERICAN PLATING CO INC  
NPL: N  
FF: N  
OU: 00  
Action Code: VS  
Action Name: ARCH SITE  
SEQ: 1  
Start Date: Not reported  
Finish Date: 2001-11-19 05:00:00  
Qual: Not reported  
Current Action Lead: EPA Perf In-Hse

Region: 10  
Site ID: 1000796  
EPA ID: WAD083350231  
Site Name: AMERICAN PLATING CO INC  
NPL: N  
FF: N  
OU: 00  
Action Code: DS  
Action Name: DISCVRY  
SEQ: 1  
Start Date: 1981-03-11 05:00:00  
Finish Date: 1981-03-11 05:00:00  
Qual: Not reported  
Current Action Lead: EPA Perf

Region: 10  
Site ID: 1000796  
EPA ID: WAD083350231  
Site Name: AMERICAN PLATING CO INC  
NPL: N  
FF: N  
OU: 00  
Action Code: SI  
Action Name: SI  
SEQ: 1  
Start Date: 1986-03-13 05:00:00  
Finish Date: 1986-03-13 05:00:00  
Qual: D  
Current Action Lead: EPA Perf

Region: 10  
Site ID: 1000796  
EPA ID: WAD083350231  
Site Name: AMERICAN PLATING CO INC  
NPL: N  
FF: N  
OU: 00  
Action Code: PA  
Action Name: PA  
SEQ: 1  
Start Date: 1984-12-20 06:00:00  
Finish Date: 1985-03-05 06:00:00  
Qual: H  
Current Action Lead: St Perf



Map ID  
Direction  
Distance  
Elevation

MAP FINDINGS

EDR ID Number  
EPA ID Number

AA107  
WSW  
1/8-1/4  
0.200 mi.  
1058 ft.

**BROWN & HALEY INC FACTORY SITE TACOMA**  
**110 E 26TH ST**  
**TACOMA, WA 98421**  
**Site 1 of 4 in cluster AA**

**WA ALLSITES**  
**RCRA NonGen / NLR**  
**FINDS**  
**ECHO**  
**WA ASBESTOS**

**1004613541**  
**WAD043450014**

**Relative:**  
**Higher**  
**Actual:**  
**69 ft.**

**ALLSITES:**

Name: BROWN & HALEY INC FACTORY SITE TACOMA  
Facility Id: 66127836

**RCRA Listings:**

Date Form Received by Agency:	2005-04-21 00:00:00.0
Handler Name:	BROWN & HALEY INC FACTORY SITE TACOMA
Handler Address:	110 E 26TH ST
Handler City,State,Zip:	TACOMA, WA 98421
EPA ID:	WAD043450014
Contact Name:	LESLIE DIX JR
Contact Address:	110 E 26TH ST
Contact City,State,Zip:	TACOMA, WA 98421
Contact Telephone:	253-620-3054
Contact Fax:	Not reported
Contact Email:	LESDIX@BROWN-HALEY.COM
Contact Title:	Not reported
EPA Region:	10
Land Type:	Private
Federal Waste Generator Description:	Not a generator, verified
Non-Notifier:	Not reported
Biennial Report Cycle:	Not reported
Accessibility:	Not reported
Active Site Indicator:	Not reported
State District Owner:	WA
State District:	SWRO
Mailing Address:	110 E 26TH ST
Mailing City,State,Zip:	TACOMA, WA 98421
Owner Name:	BROWN HALEY INC
Owner Type:	Private
Operator Name:	BROWN HALEY INC
Operator Type:	Private
Short-Term Generator Activity:	No
Importer Activity:	No
Mixed Waste Generator:	No
Transporter Activity:	No
Transfer Facility Activity:	No
Recycler Activity with Storage:	No
Small Quantity On-Site Burner Exemption:	No
Smelting Melting and Refining Furnace Exemption:	No
Underground Injection Control:	No
Off-Site Waste Receipt:	No
Universal Waste Indicator:	No
Universal Waste Destination Facility:	No
Federal Universal Waste:	No
Active Site Fed-Reg Treatment Storage and Disposal Facility:	Not reported
Active Site Converter Treatment storage and Disposal Facility:	Not reported
Active Site State-Reg Treatment Storage and Disposal Facility:	Not reported
Active Site State-Reg Handler:	---
Federal Facility Indicator:	Not reported
Hazardous Secondary Material Indicator:	NN
Sub-Part K Indicator:	Not reported
Commercial TSD Indicator:	No



Map ID  
Direction  
Distance  
Elevation

MAP FINDINGS

Site

Database(s)

EDR ID Number  
EPA ID Number

**BROWN & HALEY INC FACTORY SITE TACOMA (Continued)**

**1004613541**

Treatment Storage and Disposal Type:	Not reported
2018 GPRA Permit Baseline:	Not on the Baseline
2018 GPRA Renewals Baseline:	Not on the Baseline
Permit Renewals Workload Universe:	Not reported
Permit Workload Universe:	Not reported
Permit Progress Universe:	Not reported
Post-Closure Workload Universe:	Not reported
Closure Workload Universe:	Not reported
202 GPRA Corrective Action Baseline:	No
Corrective Action Workload Universe:	No
Subject to Corrective Action Universe:	No
Non-TSDFs Where RCRA CA has Been Imposed Universe:	No
TSDFs Potentially Subject to CA Under 3004 (u)/(v) Universe:	No
TSDFs Only Subject to CA under Discretionary Auth Universe:	No
Corrective Action Priority Ranking:	No NCAPS ranking
Environmental Control Indicator:	No
Institutional Control Indicator:	No
Human Exposure Controls Indicator:	N/A
Groundwater Controls Indicator:	N/A
Operating TSDF Universe:	Not reported
Full Enforcement Universe:	Not reported
Significant Non-Complier Universe:	No
Unaddressed Significant Non-Complier Universe:	No
Addressed Significant Non-Complier Universe:	No
Significant Non-Complier With a Compliance Schedule Universe:	No
Financial Assurance Required:	Not reported
Handler Date of Last Change:	2018-05-09 12:34:10.0
Recognized Trader-Importer:	No
Recognized Trader-Exporter:	No
Importer of Spent Lead Acid Batteries:	No
Exporter of Spent Lead Acid Batteries:	No
Recycler Activity Without Storage:	No
Manifest Broker:	No
Sub-Part P Indicator:	Not reported

Biennial: List of Years

Year: 2003

[Click Here for Biennial Reporting System Data:](#)

Handler - Owner Operator:

Owner/Operator Indicator:	Operator
Owner/Operator Name:	BROWN & HALEY I B
Legal Status:	Private
Date Became Current:	1997-01-01 00:00:00.
Date Ended Current:	Not reported
Owner/Operator Address:	PO BOX 1596
Owner/Operator City,State,Zip:	TACOMA, WA 98401-1596
Owner/Operator Telephone:	253-620-3077
Owner/Operator Telephone Ext:	Not reported
Owner/Operator Fax:	Not reported
Owner/Operator Email:	Not reported

Owner/Operator Indicator:	Owner
Owner/Operator Name:	BROWN HALEY INC
Legal Status:	Private



Map ID  
Direction  
Distance  
Elevation

MAP FINDINGS

Site

Database(s)

EDR ID Number  
EPA ID Number

**BROWN & HALEY INC FACTORY SITE TACOMA (Continued)**

**1004613541**

Date Became Current: 1996-08-15 00:00:00.  
Date Ended Current: Not reported  
Owner/Operator Address: 1940 E 11TH ST  
Owner/Operator City,State,Zip: TACOMA, WA 98421  
Owner/Operator Telephone: 253-620-3035  
Owner/Operator Telephone Ext: Not reported  
Owner/Operator Fax: Not reported  
Owner/Operator Email: Not reported

Owner/Operator Indicator: Owner  
Owner/Operator Name: BROWN HALEY INC FACTORY SITE TACOMA  
Legal Status: Private  
Date Became Current: Not reported  
Date Ended Current: Not reported  
Owner/Operator Address: 110 E 26TH ST  
Owner/Operator City,State,Zip: TACOMA, WA 98421  
Owner/Operator Telephone: 000-000-0000  
Owner/Operator Telephone Ext: Not reported  
Owner/Operator Fax: Not reported  
Owner/Operator Email: Not reported

Owner/Operator Indicator: Owner  
Owner/Operator Name: BROWN HALEY INC  
Legal Status: Private  
Date Became Current: Not reported  
Date Ended Current: Not reported  
Owner/Operator Address: 1940 E 11TH ST  
Owner/Operator City,State,Zip: TACOMA, WA 98421  
Owner/Operator Telephone: 253-620-3035  
Owner/Operator Telephone Ext: Not reported  
Owner/Operator Fax: Not reported  
Owner/Operator Email: Not reported

Owner/Operator Indicator: Owner  
Owner/Operator Name: BROWN HALEY INC FACTORY SITE TACOMA  
Legal Status: Private  
Date Became Current: Not reported  
Date Ended Current: Not reported  
Owner/Operator Address: 110 E 26TH ST  
Owner/Operator City,State,Zip: TACOMA, WA 98421  
Owner/Operator Telephone: 000-000-0000  
Owner/Operator Telephone Ext: Not reported  
Owner/Operator Fax: Not reported  
Owner/Operator Email: Not reported

Owner/Operator Indicator: Owner  
Owner/Operator Name: BROWN HALEY INC FACTORY SITE TACOMA  
Legal Status: Private  
Date Became Current: Not reported  
Date Ended Current: Not reported  
Owner/Operator Address: 110 E 26TH ST  
Owner/Operator City,State,Zip: TACOMA, WA 98421  
Owner/Operator Telephone: 000-000-0000  
Owner/Operator Telephone Ext: Not reported  
Owner/Operator Fax: Not reported  
Owner/Operator Email: Not reported



Map ID  
Direction  
Distance  
Elevation

MAP FINDINGS

Site

Database(s)

EDR ID Number  
EPA ID Number

**BROWN & HALEY INC FACTORY SITE TACOMA (Continued)**

**1004613541**

Owner/Operator Indicator: Owner  
Owner/Operator Name: BROWN HALEY INC  
Legal Status: Private  
Date Became Current: Not reported  
Date Ended Current: Not reported  
Owner/Operator Address: 1940 E 11TH ST  
Owner/Operator City,State,Zip: TACOMA, WA 98421  
Owner/Operator Telephone: 253-620-3035  
Owner/Operator Telephone Ext: Not reported  
Owner/Operator Fax: Not reported  
Owner/Operator Email: Not reported

Owner/Operator Indicator: Owner  
Owner/Operator Name: BROWN HALEY INC  
Legal Status: Private  
Date Became Current: Not reported  
Date Ended Current: Not reported  
Owner/Operator Address: 1940 E 11TH ST  
Owner/Operator City,State,Zip: TACOMA, WA 98421  
Owner/Operator Telephone: 253-620-3035  
Owner/Operator Telephone Ext: Not reported  
Owner/Operator Fax: Not reported  
Owner/Operator Email: Not reported

Owner/Operator Indicator: Operator  
Owner/Operator Name: BROWN HALEY INC  
Legal Status: Private  
Date Became Current: Not reported  
Date Ended Current: Not reported  
Owner/Operator Address: PO BOX 1596  
Owner/Operator City,State,Zip: TACOMA, WA 98401  
Owner/Operator Telephone: 000-000-0000  
Owner/Operator Telephone Ext: Not reported  
Owner/Operator Fax: Not reported  
Owner/Operator Email: Not reported

Owner/Operator Indicator: Operator  
Owner/Operator Name: BROWN HALEY INC  
Legal Status: Private  
Date Became Current: Not reported  
Date Ended Current: Not reported  
Owner/Operator Address: PO BOX 1596  
Owner/Operator City,State,Zip: TACOMA, WA 98401  
Owner/Operator Telephone: 000-000-0000  
Owner/Operator Telephone Ext: Not reported  
Owner/Operator Fax: Not reported  
Owner/Operator Email: Not reported

Owner/Operator Indicator: Operator  
Owner/Operator Name: BROWN HALEY INC  
Legal Status: Private  
Date Became Current: Not reported  
Date Ended Current: Not reported  
Owner/Operator Address: PO BOX 1596  
Owner/Operator City,State,Zip: TACOMA, WA 98401  
Owner/Operator Telephone: 253-620-3077  
Owner/Operator Telephone Ext: Not reported



Map ID  
Direction  
Distance  
Elevation

MAP FINDINGS

Site

Database(s)

EDR ID Number  
EPA ID Number

**BROWN & HALEY INC FACTORY SITE TACOMA (Continued)**

**1004613541**

Owner/Operator Fax:	Not reported
Owner/Operator Email:	Not reported
Owner/Operator Indicator:	Operator
Owner/Operator Name:	BROWN HALEY INC FACTORY SITE TACOMA
Legal Status:	Private
Date Became Current:	Not reported
Date Ended Current:	Not reported
Owner/Operator Address:	110 E 26TH ST
Owner/Operator City,State,Zip:	TACOMA, WA 98421
Owner/Operator Telephone:	000-000-0000
Owner/Operator Telephone Ext:	Not reported
Owner/Operator Fax:	Not reported
Owner/Operator Email:	Not reported
Owner/Operator Indicator:	Owner
Owner/Operator Name:	BROWN HALEY INC FACTORY SITE TACOMA
Legal Status:	Private
Date Became Current:	Not reported
Date Ended Current:	Not reported
Owner/Operator Address:	110 E 26TH ST
Owner/Operator City,State,Zip:	TACOMA, WA 98421
Owner/Operator Telephone:	000-000-0000
Owner/Operator Telephone Ext:	Not reported
Owner/Operator Fax:	Not reported
Owner/Operator Email:	Not reported
Owner/Operator Indicator:	Operator
Owner/Operator Name:	BROWN HALEY INC FACTORY SITE TACOMA
Legal Status:	Private
Date Became Current:	Not reported
Date Ended Current:	Not reported
Owner/Operator Address:	110 E 26TH ST
Owner/Operator City,State,Zip:	TACOMA, WA 98421
Owner/Operator Telephone:	000-000-0000
Owner/Operator Telephone Ext:	Not reported
Owner/Operator Fax:	Not reported
Owner/Operator Email:	Not reported
Owner/Operator Indicator:	Owner
Owner/Operator Name:	BROWN HALEY INC FACTORY SITE TACOMA
Legal Status:	Private
Date Became Current:	Not reported
Date Ended Current:	Not reported
Owner/Operator Address:	110 E 26TH ST
Owner/Operator City,State,Zip:	TACOMA, WA 98421
Owner/Operator Telephone:	000-000-0000
Owner/Operator Telephone Ext:	Not reported
Owner/Operator Fax:	Not reported
Owner/Operator Email:	Not reported
Owner/Operator Indicator:	Owner
Owner/Operator Name:	BROWN HALEY INC
Legal Status:	Private
Date Became Current:	Not reported
Date Ended Current:	Not reported
Owner/Operator Address:	1940 E 11TH ST



Map ID  
Direction  
Distance  
Elevation

MAP FINDINGS

Site

Database(s)

EDR ID Number  
EPA ID Number

**BROWN & HALEY INC FACTORY SITE TACOMA (Continued)**

**1004613541**

Owner/Operator City,State,Zip: TACOMA, WA 98421  
Owner/Operator Telephone: 253-620-3035  
Owner/Operator Telephone Ext: Not reported  
Owner/Operator Fax: Not reported  
Owner/Operator Email: Not reported

Owner/Operator Indicator: Operator  
Owner/Operator Name: BROWN HALEY INC  
Legal Status: Private  
Date Became Current: Not reported  
Date Ended Current: Not reported  
Owner/Operator Address: PO BOX 1596  
Owner/Operator City,State,Zip: TACOMA, WA 98401  
Owner/Operator Telephone: 000-000-0000  
Owner/Operator Telephone Ext: Not reported  
Owner/Operator Fax: Not reported  
Owner/Operator Email: Not reported

Owner/Operator Indicator: Operator  
Owner/Operator Name: BROWN HALEY INC  
Legal Status: Private  
Date Became Current: Not reported  
Date Ended Current: Not reported  
Owner/Operator Address: PO BOX 1596  
Owner/Operator City,State,Zip: TACOMA, WA 98401  
Owner/Operator Telephone: 000-000-0000  
Owner/Operator Telephone Ext: Not reported  
Owner/Operator Fax: Not reported  
Owner/Operator Email: Not reported

Owner/Operator Indicator: Owner  
Owner/Operator Name: BROWN HALEY INC  
Legal Status: Private  
Date Became Current: 1996-08-15 00:00:00.  
Date Ended Current: Not reported  
Owner/Operator Address: 1940 E 11TH ST  
Owner/Operator City,State,Zip: TACOMA, WA 98421  
Owner/Operator Telephone: 253-620-3035  
Owner/Operator Telephone Ext: Not reported  
Owner/Operator Fax: Not reported  
Owner/Operator Email: Not reported

Owner/Operator Indicator: Owner  
Owner/Operator Name: BROWN HALEY INC  
Legal Status: Private  
Date Became Current: 1996-08-15 00:00:00.  
Date Ended Current: Not reported  
Owner/Operator Address: 1940 E 11TH ST  
Owner/Operator City,State,Zip: TACOMA, WA 98421  
Owner/Operator Telephone: 253-620-3035  
Owner/Operator Telephone Ext: Not reported  
Owner/Operator Fax: Not reported  
Owner/Operator Email: Not reported

Owner/Operator Indicator: Owner  
Owner/Operator Name: BROWN & HALEY INC  
Legal Status: Private



Map ID  
Direction  
Distance  
Elevation

MAP FINDINGS

Site

Database(s)

EDR ID Number  
EPA ID Number

**BROWN & HALEY INC FACTORY SITE TACOMA (Continued)**

**1004613541**

Date Became Current: 1996-08-15 00:00:00.  
Date Ended Current: Not reported  
Owner/Operator Address: 1940 E 11TH ST  
Owner/Operator City,State,Zip: TACOMA, WA 98421-3301  
Owner/Operator Telephone: Not reported  
Owner/Operator Telephone Ext: Not reported  
Owner/Operator Fax: Not reported  
Owner/Operator Email: Not reported

Owner/Operator Indicator: Operator  
Owner/Operator Name: BROWN & HALEY INC  
Legal Status: Private  
Date Became Current: 1997-01-01 00:00:00.  
Date Ended Current: Not reported  
Owner/Operator Address: PO BOX 1596  
Owner/Operator City,State,Zip: TACOMA, WA 98401-1596  
Owner/Operator Telephone: Not reported  
Owner/Operator Telephone Ext: Not reported  
Owner/Operator Fax: Not reported  
Owner/Operator Email: Not reported

Owner/Operator Indicator: Owner  
Owner/Operator Name: BROWN & HALEY I B  
Legal Status: Private  
Date Became Current: 1996-08-15 00:00:00.  
Date Ended Current: Not reported  
Owner/Operator Address: 1940 E 11TH ST  
Owner/Operator City,State,Zip: TACOMA, WA 98421-3301  
Owner/Operator Telephone: 253-620-3035  
Owner/Operator Telephone Ext: Not reported  
Owner/Operator Fax: Not reported  
Owner/Operator Email: Not reported

Owner/Operator Indicator: Owner  
Owner/Operator Name: BROWN HALEY INC FACTORY SITE TACOMA  
Legal Status: Private  
Date Became Current: Not reported  
Date Ended Current: Not reported  
Owner/Operator Address: 110 E 26TH ST  
Owner/Operator City,State,Zip: TACOMA, WA 98421  
Owner/Operator Telephone: 000-000-0000  
Owner/Operator Telephone Ext: Not reported  
Owner/Operator Fax: Not reported  
Owner/Operator Email: Not reported

Owner/Operator Indicator: Operator  
Owner/Operator Name: BROWN HALEY INC FACTORY SITE TACOMA  
Legal Status: Private  
Date Became Current: Not reported  
Date Ended Current: Not reported  
Owner/Operator Address: 110 E 26TH ST  
Owner/Operator City,State,Zip: TACOMA, WA 98421  
Owner/Operator Telephone: 000-000-0000  
Owner/Operator Telephone Ext: Not reported  
Owner/Operator Fax: Not reported  
Owner/Operator Email: Not reported



Map ID  
Direction  
Distance  
Elevation

MAP FINDINGS

Site

Database(s)

EDR ID Number  
EPA ID Number

**BROWN & HALEY INC FACTORY SITE TACOMA (Continued)**

**1004613541**

Owner/Operator Indicator: Owner  
Owner/Operator Name: BROWN HALEY INC  
Legal Status: Private  
Date Became Current: Not reported  
Date Ended Current: Not reported  
Owner/Operator Address: 1940 E 11TH ST  
Owner/Operator City,State,Zip: TACOMA, WA 98421  
Owner/Operator Telephone: 253-620-3035  
Owner/Operator Telephone Ext: Not reported  
Owner/Operator Fax: Not reported  
Owner/Operator Email: Not reported

Owner/Operator Indicator: Operator  
Owner/Operator Name: BROWN & HALEY INC  
Legal Status: Private  
Date Became Current: Not reported  
Date Ended Current: Not reported  
Owner/Operator Address: 1940 E 11TH ST  
Owner/Operator City,State,Zip: TACOMA, WA 98421-3301  
Owner/Operator Telephone: 253-620-3035  
Owner/Operator Telephone Ext: Not reported  
Owner/Operator Fax: Not reported  
Owner/Operator Email: Not reported

Owner/Operator Indicator: Operator  
Owner/Operator Name: BROWN HALEY INC FACTORY SITE TACOMA  
Legal Status: Private  
Date Became Current: Not reported  
Date Ended Current: Not reported  
Owner/Operator Address: 110 E 26TH ST  
Owner/Operator City,State,Zip: TACOMA, WA 98421  
Owner/Operator Telephone: 000-000-0000  
Owner/Operator Telephone Ext: Not reported  
Owner/Operator Fax: Not reported  
Owner/Operator Email: Not reported

Owner/Operator Indicator: Owner  
Owner/Operator Name: BROWN HALEY INC  
Legal Status: Private  
Date Became Current: 1996-08-15 00:00:00.  
Date Ended Current: Not reported  
Owner/Operator Address: 1940 E 11TH ST  
Owner/Operator City,State,Zip: TACOMA, WA 98421  
Owner/Operator Telephone: 253-620-3035  
Owner/Operator Telephone Ext: Not reported  
Owner/Operator Fax: Not reported  
Owner/Operator Email: Not reported

Owner/Operator Indicator: Operator  
Owner/Operator Name: BROWN HALEY INC  
Legal Status: Private  
Date Became Current: Not reported  
Date Ended Current: Not reported  
Owner/Operator Address: PO BOX 1596  
Owner/Operator City,State,Zip: TACOMA, WA 98401  
Owner/Operator Telephone: 000-000-0000  
Owner/Operator Telephone Ext: Not reported



Map ID  
Direction  
Distance  
Elevation

MAP FINDINGS

Site

Database(s)

EDR ID Number  
EPA ID Number

**BROWN & HALEY INC FACTORY SITE TACOMA (Continued)**

**1004613541**

Owner/Operator Fax: Not reported  
Owner/Operator Email: Not reported

Owner/Operator Indicator: Owner  
Owner/Operator Name: BROWN HALEY INC  
Legal Status: Private  
Date Became Current: 1996-08-15 00:00:00.  
Date Ended Current: Not reported  
Owner/Operator Address: 1940 E 11TH ST  
Owner/Operator City,State,Zip: TACOMA, WA 98421  
Owner/Operator Telephone: 253-620-3035  
Owner/Operator Telephone Ext: Not reported  
Owner/Operator Fax: Not reported  
Owner/Operator Email: Not reported

Owner/Operator Indicator: Owner  
Owner/Operator Name: BROWN HALEY INC  
Legal Status: Private  
Date Became Current: Not reported  
Date Ended Current: Not reported  
Owner/Operator Address: 1940 E 11TH ST  
Owner/Operator City,State,Zip: TACOMA, WA 98421  
Owner/Operator Telephone: 253-620-3035  
Owner/Operator Telephone Ext: Not reported  
Owner/Operator Fax: Not reported  
Owner/Operator Email: Not reported

Owner/Operator Indicator: Operator  
Owner/Operator Name: BROWN HALEY INC  
Legal Status: Private  
Date Became Current: Not reported  
Date Ended Current: Not reported  
Owner/Operator Address: PO BOX 1596  
Owner/Operator City,State,Zip: TACOMA, WA 98401  
Owner/Operator Telephone: 253-620-3077  
Owner/Operator Telephone Ext: Not reported  
Owner/Operator Fax: Not reported  
Owner/Operator Email: Not reported

Owner/Operator Indicator: Owner  
Owner/Operator Name: BROWN & HALEY INC  
Legal Status: Private  
Date Became Current: Not reported  
Date Ended Current: Not reported  
Owner/Operator Address: 1940 E 11TH ST  
Owner/Operator City,State,Zip: TACOMA, WA 98421-3301  
Owner/Operator Telephone: 253-620-3035  
Owner/Operator Telephone Ext: Not reported  
Owner/Operator Fax: Not reported  
Owner/Operator Email: Not reported

Owner/Operator Indicator: Owner  
Owner/Operator Name: BROWN HALEY INC FACTORY SITE TACOMA  
Legal Status: Private  
Date Became Current: Not reported  
Date Ended Current: Not reported  
Owner/Operator Address: 110 E 26TH ST



Map ID  
Direction  
Distance  
Elevation

MAP FINDINGS

Site

Database(s)

EDR ID Number  
EPA ID Number

**BROWN & HALEY INC FACTORY SITE TACOMA (Continued)**

**1004613541**

Owner/Operator City,State,Zip: TACOMA, WA 98421  
Owner/Operator Telephone: 000-000-0000  
Owner/Operator Telephone Ext: Not reported  
Owner/Operator Fax: Not reported  
Owner/Operator Email: Not reported

Owner/Operator Indicator: Owner  
Owner/Operator Name: BROWN HALEY INC  
Legal Status: Private  
Date Became Current: 1996-08-15 00:00:00.  
Date Ended Current: Not reported  
Owner/Operator Address: 1940 E 11TH ST  
Owner/Operator City,State,Zip: TACOMA, WA 98421  
Owner/Operator Telephone: 253-620-3035  
Owner/Operator Telephone Ext: Not reported  
Owner/Operator Fax: Not reported  
Owner/Operator Email: Not reported

Owner/Operator Indicator: Owner  
Owner/Operator Name: BROWN HALEY INC  
Legal Status: Private  
Date Became Current: Not reported  
Date Ended Current: Not reported  
Owner/Operator Address: 1940 E 11TH ST  
Owner/Operator City,State,Zip: TACOMA, WA 98421  
Owner/Operator Telephone: 253-620-3035  
Owner/Operator Telephone Ext: Not reported  
Owner/Operator Fax: Not reported  
Owner/Operator Email: Not reported

Owner/Operator Indicator: Owner  
Owner/Operator Name: BROWN HALEY INC  
Legal Status: Private  
Date Became Current: 1996-08-15 00:00:00.  
Date Ended Current: Not reported  
Owner/Operator Address: 1940 E 11TH ST  
Owner/Operator City,State,Zip: TACOMA, WA 98421  
Owner/Operator Telephone: 253-620-3035  
Owner/Operator Telephone Ext: Not reported  
Owner/Operator Fax: Not reported  
Owner/Operator Email: Not reported

Owner/Operator Indicator: Owner  
Owner/Operator Name: BROWN HALEY INC  
Legal Status: Private  
Date Became Current: 1996-08-15 00:00:00.  
Date Ended Current: Not reported  
Owner/Operator Address: 1940 E 11TH ST  
Owner/Operator City,State,Zip: TACOMA, WA 98421  
Owner/Operator Telephone: 253-620-3035  
Owner/Operator Telephone Ext: Not reported  
Owner/Operator Fax: Not reported  
Owner/Operator Email: Not reported

Owner/Operator Indicator: Owner  
Owner/Operator Name: BROWN HALEY INC  
Legal Status: Private



Map ID  
Direction  
Distance  
Elevation

MAP FINDINGS

Site

Database(s)

EDR ID Number  
EPA ID Number

**BROWN & HALEY INC FACTORY SITE TACOMA (Continued)**

**1004613541**

Date Became Current:	Not reported
Date Ended Current:	Not reported
Owner/Operator Address:	1940 E 11TH ST
Owner/Operator City,State,Zip:	TACOMA, WA 98421
Owner/Operator Telephone:	253-620-3035
Owner/Operator Telephone Ext:	Not reported
Owner/Operator Fax:	Not reported
Owner/Operator Email:	Not reported
Owner/Operator Indicator:	Owner
Owner/Operator Name:	BROWN HALEY INC
Legal Status:	Private
Date Became Current:	Not reported
Date Ended Current:	Not reported
Owner/Operator Address:	1940 E 11TH ST
Owner/Operator City,State,Zip:	TACOMA, WA 98421
Owner/Operator Telephone:	253-620-3035
Owner/Operator Telephone Ext:	Not reported
Owner/Operator Fax:	Not reported
Owner/Operator Email:	Not reported
Owner/Operator Indicator:	Owner
Owner/Operator Name:	BROWN HALEY INC FACTORY SITE TACOMA
Legal Status:	Private
Date Became Current:	Not reported
Date Ended Current:	Not reported
Owner/Operator Address:	110 E 26TH ST
Owner/Operator City,State,Zip:	TACOMA, WA 98421
Owner/Operator Telephone:	000-000-0000
Owner/Operator Telephone Ext:	Not reported
Owner/Operator Fax:	Not reported
Owner/Operator Email:	Not reported
Owner/Operator Indicator:	Owner
Owner/Operator Name:	BROWN HALEY INC
Legal Status:	Private
Date Became Current:	1996-08-15 00:00:00.
Date Ended Current:	Not reported
Owner/Operator Address:	1940 E 11TH ST
Owner/Operator City,State,Zip:	TACOMA, WA 98421
Owner/Operator Telephone:	253-620-3035
Owner/Operator Telephone Ext:	Not reported
Owner/Operator Fax:	Not reported
Owner/Operator Email:	Not reported
Owner/Operator Indicator:	Operator
Owner/Operator Name:	BROWN HALEY INC
Legal Status:	Private
Date Became Current:	Not reported
Date Ended Current:	Not reported
Owner/Operator Address:	PO BOX 1596
Owner/Operator City,State,Zip:	TACOMA, WA 98401
Owner/Operator Telephone:	000-000-0000
Owner/Operator Telephone Ext:	Not reported
Owner/Operator Fax:	Not reported
Owner/Operator Email:	Not reported



Map ID  
Direction  
Distance  
Elevation

MAP FINDINGS

Site

Database(s)

EDR ID Number  
EPA ID Number

**BROWN & HALEY INC FACTORY SITE TACOMA (Continued)**

**1004613541**

Owner/Operator Indicator: Owner  
Owner/Operator Name: BROWN HALEY INC  
Legal Status: Private  
Date Became Current: 1996-08-15 00:00:00.  
Date Ended Current: Not reported  
Owner/Operator Address: 1940 E 11TH ST  
Owner/Operator City,State,Zip: TACOMA, WA 98421  
Owner/Operator Telephone: 253-620-3035  
Owner/Operator Telephone Ext: Not reported  
Owner/Operator Fax: Not reported  
Owner/Operator Email: Not reported

Owner/Operator Indicator: Owner  
Owner/Operator Name: BROWN HALEY INC  
Legal Status: Private  
Date Became Current: Not reported  
Date Ended Current: Not reported  
Owner/Operator Address: 1940 E 11TH ST  
Owner/Operator City,State,Zip: TACOMA, WA 98421  
Owner/Operator Telephone: 253-620-3035  
Owner/Operator Telephone Ext: Not reported  
Owner/Operator Fax: Not reported  
Owner/Operator Email: Not reported

Owner/Operator Indicator: Operator  
Owner/Operator Name: BROWN HALEY INC  
Legal Status: Private  
Date Became Current: Not reported  
Date Ended Current: Not reported  
Owner/Operator Address: PO BOX 1596  
Owner/Operator City,State,Zip: TACOMA, WA 98401  
Owner/Operator Telephone: 000-000-0000  
Owner/Operator Telephone Ext: Not reported  
Owner/Operator Fax: Not reported  
Owner/Operator Email: Not reported

Owner/Operator Indicator: Operator  
Owner/Operator Name: BROWN HALEY INC  
Legal Status: Private  
Date Became Current: Not reported  
Date Ended Current: Not reported  
Owner/Operator Address: PO BOX 1596  
Owner/Operator City,State,Zip: TACOMA, WA 98401  
Owner/Operator Telephone: 253-620-3077  
Owner/Operator Telephone Ext: Not reported  
Owner/Operator Fax: Not reported  
Owner/Operator Email: Not reported

Historic Generators:  
Receive Date: 2005-04-20 00:00:00.0  
Handler Name: BROWN & HALEY INC FACTORY SITE TACOMA  
Federal Waste Generator Description: Not a generator, verified  
State District Owner: WA  
Large Quantity Handler of Universal Waste: No  
Recognized Trader Importer: No  
Recognized Trader Exporter: No  
Spent Lead Acid Battery Importer: No



Map ID  
Direction  
Distance  
Elevation

MAP FINDINGS

Site

Database(s)

EDR ID Number  
EPA ID Number

**BROWN & HALEY INC FACTORY SITE TACOMA (Continued)**

**1004613541**

Spent Lead Acid Battery Exporter: No  
Current Record: No  
Non Storage Recycler Activity: Not reported  
Electronic Manifest Broker: Not reported

Receive Date: 2005-04-20 00:00:00.0  
Handler Name: BROWN & HALEY INC FACTORY SITE TACOMA  
Federal Waste Generator Description: Not a generator, verified  
State District Owner: WA  
Large Quantity Handler of Universal Waste: No  
Recognized Trader Importer: No  
Recognized Trader Exporter: No  
Spent Lead Acid Battery Importer: No  
Spent Lead Acid Battery Exporter: No  
Current Record: No  
Non Storage Recycler Activity: Not reported  
Electronic Manifest Broker: Not reported

Receive Date: 2005-04-21 00:00:00.0  
Handler Name: BROWN & HALEY INC FACTORY SITE TACOMA  
Federal Waste Generator Description: Not a generator, verified  
State District Owner: WA  
Large Quantity Handler of Universal Waste: No  
Recognized Trader Importer: No  
Recognized Trader Exporter: No  
Spent Lead Acid Battery Importer: No  
Spent Lead Acid Battery Exporter: No  
Current Record: Yes  
Non Storage Recycler Activity: Not reported  
Electronic Manifest Broker: Not reported

Receive Date: 1993-12-31 00:00:00.0  
Handler Name: BROWN & HALEY INC FACTORY SITE TACOMA  
Federal Waste Generator Description: Small Quantity Generator  
State District Owner: WA  
Large Quantity Handler of Universal Waste: No  
Recognized Trader Importer: No  
Recognized Trader Exporter: No  
Spent Lead Acid Battery Importer: No  
Spent Lead Acid Battery Exporter: No  
Current Record: No  
Non Storage Recycler Activity: Not reported  
Electronic Manifest Broker: Not reported

Receive Date: 1994-01-01 00:00:00.0  
Handler Name: BROWN & HALEY INC FACTORY SITE TACOMA  
Federal Waste Generator Description: Not a generator, verified  
State District Owner: WA  
Large Quantity Handler of Universal Waste: No  
Recognized Trader Importer: No  
Recognized Trader Exporter: No  
Spent Lead Acid Battery Importer: No  
Spent Lead Acid Battery Exporter: No  
Current Record: No  
Non Storage Recycler Activity: Not reported  
Electronic Manifest Broker: Not reported



Map ID  
Direction  
Distance  
Elevation

MAP FINDINGS

Site

Database(s)

EDR ID Number  
EPA ID Number

**BROWN & HALEY INC FACTORY SITE TACOMA (Continued)**

**1004613541**

Receive Date: 1995-01-01 00:00:00.0  
Handler Name: BROWN & HALEY INC FACTORY SITE TACOMA  
Federal Waste Generator Description: Not a generator, verified  
State District Owner: WA  
Large Quantity Handler of Universal Waste: No  
Recognized Trader Importer: No  
Recognized Trader Exporter: No  
Spent Lead Acid Battery Importer: No  
Spent Lead Acid Battery Exporter: No  
Current Record: No  
Non Storage Recycler Activity: Not reported  
Electronic Manifest Broker: Not reported

Receive Date: 1996-02-29 00:00:00.0  
Handler Name: BROWN & HALEY INC FACTORY SITE TACOMA  
Federal Waste Generator Description: Conditionally Exempt Small Quantity Generator  
State District Owner: WA  
Large Quantity Handler of Universal Waste: No  
Recognized Trader Importer: No  
Recognized Trader Exporter: No  
Spent Lead Acid Battery Importer: No  
Spent Lead Acid Battery Exporter: No  
Current Record: No  
Non Storage Recycler Activity: Not reported  
Electronic Manifest Broker: Not reported

Receive Date: 1997-02-28 00:00:00.0  
Handler Name: BROWN & HALEY INC FACTORY SITE TACOMA  
Federal Waste Generator Description: Small Quantity Generator  
State District Owner: WA  
Large Quantity Handler of Universal Waste: No  
Recognized Trader Importer: No  
Recognized Trader Exporter: No  
Spent Lead Acid Battery Importer: No  
Spent Lead Acid Battery Exporter: No  
Current Record: No  
Non Storage Recycler Activity: Not reported  
Electronic Manifest Broker: Not reported

Receive Date: 1998-03-02 00:00:00.0  
Handler Name: BROWN & HALEY INC FACTORY SITE TACOMA  
Federal Waste Generator Description: Large Quantity Generator  
State District Owner: WA  
Large Quantity Handler of Universal Waste: No  
Recognized Trader Importer: No  
Recognized Trader Exporter: No  
Spent Lead Acid Battery Importer: No  
Spent Lead Acid Battery Exporter: No  
Current Record: No  
Non Storage Recycler Activity: Not reported  
Electronic Manifest Broker: Not reported

Receive Date: 1999-03-03 00:00:00.0  
Handler Name: BROWN & HALEY INC FACTORY SITE TACOMA  
Federal Waste Generator Description: Conditionally Exempt Small Quantity Generator  
State District Owner: WA  
Large Quantity Handler of Universal Waste: No



Map ID  
Direction  
Distance  
Elevation

MAP FINDINGS

Site

Database(s)

EDR ID Number  
EPA ID Number

**BROWN & HALEY INC FACTORY SITE TACOMA (Continued)**

**1004613541**

Recognized Trader Importer: No  
Recognized Trader Exporter: No  
Spent Lead Acid Battery Importer: No  
Spent Lead Acid Battery Exporter: No  
Current Record: No  
Non Storage Recycler Activity: Not reported  
Electronic Manifest Broker: Not reported

Receive Date: 2000-03-03 00:00:00.0  
Handler Name: BROWN & HALEY INC FACTORY SITE TACOMA  
Federal Waste Generator Description: Conditionally Exempt Small Quantity Generator  
State District Owner: WA  
Large Quantity Handler of Universal Waste: No  
Recognized Trader Importer: No  
Recognized Trader Exporter: No  
Spent Lead Acid Battery Importer: No  
Spent Lead Acid Battery Exporter: No  
Current Record: No  
Non Storage Recycler Activity: Not reported  
Electronic Manifest Broker: Not reported

Receive Date: 2001-03-01 00:00:00.0  
Handler Name: BROWN & HALEY INC FACTORY SITE TACOMA  
Federal Waste Generator Description: Conditionally Exempt Small Quantity Generator  
State District Owner: WA  
Large Quantity Handler of Universal Waste: No  
Recognized Trader Importer: No  
Recognized Trader Exporter: No  
Spent Lead Acid Battery Importer: No  
Spent Lead Acid Battery Exporter: No  
Current Record: No  
Non Storage Recycler Activity: Not reported  
Electronic Manifest Broker: Not reported

Receive Date: 2002-02-25 00:00:00.0  
Handler Name: BROWN & HALEY INC FACTORY SITE TACOMA  
Federal Waste Generator Description: Conditionally Exempt Small Quantity Generator  
State District Owner: WA  
Large Quantity Handler of Universal Waste: No  
Recognized Trader Importer: No  
Recognized Trader Exporter: No  
Spent Lead Acid Battery Importer: No  
Spent Lead Acid Battery Exporter: No  
Current Record: No  
Non Storage Recycler Activity: Not reported  
Electronic Manifest Broker: Not reported

Receive Date: 2003-02-14 00:00:00.0  
Handler Name: BROWN & HALEY INC FACTORY SITE TACOMA  
Federal Waste Generator Description: Conditionally Exempt Small Quantity Generator  
State District Owner: WA  
Large Quantity Handler of Universal Waste: No  
Recognized Trader Importer: No  
Recognized Trader Exporter: No  
Spent Lead Acid Battery Importer: No  
Spent Lead Acid Battery Exporter: No  
Current Record: No



Map ID  
Direction  
Distance  
Elevation

MAP FINDINGS

Site

Database(s)

EDR ID Number  
EPA ID Number

**BROWN & HALEY INC FACTORY SITE TACOMA (Continued)**

**1004613541**

Non Storage Recycler Activity: Not reported  
Electronic Manifest Broker: Not reported

Receive Date: 2004-02-27 00:00:00.0  
Handler Name: BROWN & HALEY INC FACTORY SITE TACOMA  
Federal Waste Generator Description: Conditionally Exempt Small Quantity Generator  
State District Owner: WA  
Large Quantity Handler of Universal Waste: No  
Recognized Trader Importer: No  
Recognized Trader Exporter: No  
Spent Lead Acid Battery Importer: No  
Spent Lead Acid Battery Exporter: No  
Current Record: No  
Non Storage Recycler Activity: Not reported  
Electronic Manifest Broker: Not reported

Receive Date: 2005-04-20 00:00:00.0  
Handler Name: BROWN & HALEY INC FACTORY SITE TACOMA  
Federal Waste Generator Description: Conditionally Exempt Small Quantity Generator  
State District Owner: WA  
Large Quantity Handler of Universal Waste: No  
Recognized Trader Importer: No  
Recognized Trader Exporter: No  
Spent Lead Acid Battery Importer: No  
Spent Lead Acid Battery Exporter: No  
Current Record: No  
Non Storage Recycler Activity: Not reported  
Electronic Manifest Broker: Not reported

Receive Date: 2003-12-31 00:00:00.0  
Handler Name: BROWN & HALEY INC FACTORY SITE TACOMA  
Federal Waste Generator Description: Not a generator, verified  
State District Owner: WA  
Large Quantity Handler of Universal Waste: No  
Recognized Trader Importer: No  
Recognized Trader Exporter: No  
Spent Lead Acid Battery Importer: No  
Spent Lead Acid Battery Exporter: No  
Current Record: No  
Non Storage Recycler Activity: Not reported  
Electronic Manifest Broker: Not reported

List of NAICS Codes and Descriptions:

NAICS Code: 31133  
NAICS Description: CONFECTIONERY MANUFACTURING FROM PURCHASED CHOCOLATE

Facility Has Received Notices of Violation:

No Violations Found:

Evaluation Action Summary:

No Evaluations Found:

FINDS:



Map ID  
Direction  
Distance  
Elevation

MAP FINDINGS

Site

Database(s)

EDR ID Number  
EPA ID Number

**BROWN & HALEY INC FACTORY SITE TACOMA (Continued)**

**1004613541**

Registry ID: 110005320161

Click Here:

Environmental Interest/Information System:

Washington Facility / Site Identification System (WA-FSIS) provides a means to query and display data maintained by the Washington Department of Ecology. This system contains key information for each facility/site that is currently, or has been, of interest to the Air Quality, Dam Safety, Hazardous Waste, Toxics Cleanup, and Water Quality Programs.

NCDB (National Compliance Data Base) supports implementation of the Federal Insecticide, Fungicide, and Rodenticide Act (FIFRA) and the Toxic Substances Control Act (TSCA). The system tracks inspections in regions and states with cooperative agreements, enforcement actions, and settlements.

RCRAInfo is a national information system that supports the Resource Conservation and Recovery Act (RCRA) program through the tracking of events and activities related to facilities that generate, transport, and treat, store, or dispose of hazardous waste. RCRAInfo allows RCRA program staff to track the notification, permit, compliance, and corrective action activities required under RCRA.

OSHA ESTABLISHMENT

HAZARDOUS WASTE BIENNIAL REPORTER

ICIS (Integrated Compliance Information System) is the Integrated Compliance Information System and provides a database that, when complete, will contain integrated Enforcement and Compliance information across most of EPA's programs. The vision for ICIS is to replace EPA's independent databases that contain Enforcement data with a single repository for that information. Currently, ICIS contains all Federal Administrative and Judicial enforcement actions. This information is maintained in ICIS by EPA in the Regional offices and it Headquarters. A future release of ICIS will replace the Permit Compliance System (PCS) which supports the NPDES and will integrate that information with Federal actions already in the system. ICIS also has the capability to track other activities occurring in the Region that support Compliance and Enforcement programs. These include; Incident Tracking, Compliance Assistance, and Compliance Monitoring.

Registry ID: 110070345555

Click Here:

Environmental Interest/Information System:

OSHA ESTABLISHMENT

[Click this hyperlink](#) while viewing on your computer to access additional FINDS: detail in the EDR Site Report.

ECHO:

Envid: 1004613541  
Registry ID: 110005320161  
DFR URL: <http://echo.epa.gov/detailed-facility-report?fid=110005320161>  
Name: BROWN & HALEY INC FACTORY SITE TACOMA  
Address: 110 E 26TH ST  
City,State,Zip: TACOMA, WA 98421

ASBESTOS:

Name: Not reported



Map ID  
Direction  
Distance  
Elevation

MAP FINDINGS

Site

Database(s)

EDR ID Number  
EPA ID Number

**BROWN & HALEY INC FACTORY SITE TACOMA (Continued)**

**1004613541**

Address:	110 E 26TH ST
City,State,Zip:	TACOMA, WA
Facility Type:	Not reported
Parent ID:	Not reported
Form ID:	55899##1365Assur381947
Notice Date:	01/06/2012
Start Date:	01/07/2012
Completion Date:	01/07/2012
Initial:	Not reported
Amended:	Not reported
On Hold:	Not reported
Off Hold:	Not reported
Emergency:	Not reported
Site Hours Start:	Not reported
Site Hours End:	Not reported
Sunday:	Not reported
Monday:	Not reported
Tuesday:	Not reported
Wednesday:	Not reported
Thursday:	Not reported
Friday:	Not reported
Saturday:	Not reported
Contractor ID:	Not reported
Phone:	Not reported
Job Site CAS:	Not reported
Project Form Email:	Not reported
Property Owner Name:	Not reported
Property Owner Agent:	Not reported
Property Owner Company:	Assured Quality Environmental, (ABCN00001365)
Property Owner Address:	Not reported
Property Owner City:	Not reported
Property Owner State:	Not reported
Property Owner Zip4:	Not reported
Property Owner Phone:	Not reported
Job Site Room:	Not reported
Facility Age:	Not reported
Facility Size:	Not reported
Facility Remodel:	Not reported
Facility Demo:	Not reported
Facility Repair:	Not reported
Facility Maint:	Not reported
Removed:	Not reported
Encapsulated:	Not reported
Quantity Sq Ft:	Not reported
Fireproofing:	Not reported
Popcorn Ceiling:	Not reported
CAB:	Not reported
Sheet Vinyl:	Not reported
Asbestos Paper:	Not reported
Boiler Insulation:	Not reported
Duct Paper:	Not reported
VAT:	Not reported
Roofing:	Not reported
Sq Ft Other:	Not reported
Sq Ft Other Text:	Not reported
Quantity Lin Ft:	Not reported
Mag Pipe Insulation:	Not reported



Map ID  
Direction  
Distance  
Elevation

MAP FINDINGS

Site

Database(s)

EDR ID Number  
EPA ID Number

**BROWN & HALEY INC FACTORY SITE TACOMA (Continued)**

**1004613541**

Air Cell Pipe Insulation:	Not reported
Ducting Insulation:	Not reported
Cement Asbestos Pipe:	Not reported
Mudded Pipe Insulation:	Not reported
Duct Tape:	Not reported
Lin Ft Other1:	Not reported
Lin Ft Other1 Text:	Not reported
Lin Ft Other2:	Not reported
Lin Ft Other2 Text:	Not reported
Indoors:	Not reported
Outdoors:	Not reported
Neg Pres Enclosure:	Not reported
Glove Bag:	Not reported
Mini Enclosure:	Not reported
Critical Barriers:	Not reported
Wrap And Cut:	Not reported
Wet Methods:	Not reported
HEPA Vacuum:	Not reported
MANUALMETHODS :	Not reported
Other CM1:	Not reported
Other CM1 Text:	Not reported
Other CM2:	Not reported
Other CM2 Text:	Not reported
Half Mask APR:	Not reported
Full Face APR:	Not reported
PAPR:	Not reported
Type C Continuous:	Not reported
Type C Pressure:	Not reported
Other Resp Pro:	Not reported
Other Resp Pro Text:	Not reported
Comments:	Not reported
Date Time Submitted:	Not reported
Submitter IP Address:	Not reported
Region:	3
UBI:	602215666
Notice type:	Emergency
Project Type:	Other linear footage
Supervisor:	Gonzo Sanchez ()
Supervisor Phone:	Not reported
Certificate Status:	EXPIRED
Name:	Not reported
Address:	110 EAST 26TH ST
City,State,Zip:	TACOMA, WA
Facility Type:	Not reported
Parent ID:	Not reported
Form ID:	57614##1365Assur425326
Notice Date:	03/16/2012
Start Date:	03/26/2012
Completion Date:	03/26/2012
Initial:	Not reported
Amended:	Not reported
On Hold:	Not reported
Off Hold:	Not reported
Emergency:	Not reported
Site Hours Start:	Not reported
Site Hours End:	Not reported



Map ID  
Direction  
Distance  
Elevation

MAP FINDINGS

Site

Database(s)

EDR ID Number  
EPA ID Number

**BROWN & HALEY INC FACTORY SITE TACOMA (Continued)**

**1004613541**

Sunday:	Not reported
Monday:	Not reported
Tuesday:	Not reported
Wednesday:	Not reported
Thursday:	Not reported
Friday:	Not reported
Saturday:	Not reported
Contractor ID:	Not reported
Phone:	Not reported
Job Site CAS:	Not reported
Project Form Email:	Not reported
Property Owner Name:	Not reported
Property Owner Agent:	Not reported
Property Owner Company:	Assured Quality Environmental, (ABCN00001365)
Property Owner Address:	Not reported
Property Owner City:	Not reported
Property Owner State:	Not reported
Property Owner Zip4:	Not reported
Property Owner Phone:	Not reported
Job Site Room:	Not reported
Facility Age:	Not reported
Facility Size:	Not reported
Facility Remodel:	Not reported
Facility Demo:	Not reported
Facility Repair:	Not reported
Facility Maint:	Not reported
Removed:	Not reported
Encapsulated:	Not reported
Quantity Sq Ft:	Not reported
Fireproofing:	Not reported
Popcorn Ceiling:	Not reported
CAB:	Not reported
Sheet Vinyl:	Not reported
Asbestos Paper:	Not reported
Boiler Insulation:	Not reported
Duct Paper:	Not reported
VAT:	Not reported
Roofing:	Not reported
Sq Ft Other:	Not reported
Sq Ft Other Text:	Not reported
Quantity Lin Ft:	Not reported
Mag Pipe Insulation:	Not reported
Air Cell Pipe Insulation:	Not reported
Ducting Insulation:	Not reported
Cement Asbestos Pipe:	Not reported
Mudded Pipe Insulation:	Not reported
Duct Tape:	Not reported
Lin Ft Other1:	Not reported
Lin Ft Other1 Text:	Not reported
Lin Ft Other2:	Not reported
Lin Ft Other2 Text:	Not reported
Indoors:	Not reported
Outdoors:	Not reported
Neg Pres Enclosure:	Not reported
Glove Bag:	Not reported
Mini Enclosure:	Not reported
Critical Barriers:	Not reported



Map ID  
Direction  
Distance  
Elevation

MAP FINDINGS

Site

Database(s)

EDR ID Number  
EPA ID Number

**BROWN & HALEY INC FACTORY SITE TACOMA (Continued)**

**1004613541**

Wrap And Cut:	Not reported
Wet Methods:	Not reported
HEPA Vacuum:	Not reported
MANUALMETHODS :	Not reported
Other CM1:	Not reported
Other CM1 Text:	Not reported
Other CM2:	Not reported
Other CM2 Text:	Not reported
Half Mask APR:	Not reported
Full Face APR:	Not reported
PAPR:	Not reported
Type C Continuous:	Not reported
Type C Pressure:	Not reported
Other Resp Pro:	Not reported
Other Resp Pro Text:	Not reported
Comments:	Not reported
Date Time Submitted:	Not reported
Submitter IP Address:	Not reported
Region:	3
UBI:	602215666
Notice type:	Initial
Project Type:	Mag/mudded pipe Insulation, Other linear footage
Supervisor:	Gonzo Sanchez ()
Supervisor Phone:	Not reported
Certificate Status:	EXPIRED

Name:	Not reported
Address:	110 E. 26TH ST. 3RD & 4TH FLOORS
City,State,Zip:	TACOMA, WA 98421
Facility Type:	Manufacturing Plant
Parent ID:	96191
Form ID:	96656##1022FSGSS811720
Notice Date:	02/18/2015
Start Date:	02/17/2015
Completion Date:	02/17/2015
Initial:	Not reported
Amended:	1
On Hold:	Not reported
Off Hold:	Not reported
Emergency:	Not reported
Site Hours Start:	7:00 a.m.
Site Hours End:	3:00 PM
Sunday:	Not reported
Monday:	1
Tuesday:	1
Wednesday:	1
Thursday:	1
Friday:	1
Saturday:	Not reported
Contractor ID:	Not reported
Phone:	253-548-1011
Job Site CAS:	Bill Budz
Project Form Email:	wanda@fsandgs.com
Property Owner Name:	Brown & Haley
Property Owner Agent:	Dave McCarter
Property Owner Company:	F S & G S Services Inc (ABCN00001022)
Property Owner Address:	110 E. 26th St.



Map ID  
Direction  
Distance  
Elevation

MAP FINDINGS

Site

Database(s)

EDR ID Number  
EPA ID Number

**BROWN & HALEY INC FACTORY SITE TACOMA (Continued)**

**1004613541**

Property Owner City:	Tacoma
Property Owner State:	WA
Property Owner Zip4:	98421
Property Owner Phone:	253-620-3088
Job Site Room:	3rd & 4th Floors
Facility Age:	1920
Facility Size:	72,050
Facility Remodel:	1
Facility Demo:	Not reported
Facility Repair:	Not reported
Facility Maint:	Not reported
Removed:	1
Encapsulated:	Not reported
Quantity Sq Ft:	Not reported
Fireproofing:	Not reported
Popcorn Ceiling:	Not reported
CAB:	Not reported
Sheet Vinyl:	Not reported
Asbestos Paper:	Not reported
Boiler Insulation:	Not reported
Duct Paper:	Not reported
VAT:	Not reported
Roofing:	Not reported
Sq Ft Other:	Not reported
Sq Ft Other Text:	Not reported
Quantity Lin Ft:	150
Mag Pipe Insulation:	1
Air Cell Pipe Insulation:	1
Ducting Insulation:	Not reported
Cement Asbestos Pipe:	Not reported
Mudded Pipe Insulation:	1
Duct Tape:	Not reported
Lin Ft Other1:	Not reported
Lin Ft Other1 Text:	Not reported
Lin Ft Other2:	Not reported
Lin Ft Other2 Text:	Not reported
Indoors:	1
Outdoors:	Not reported
Neg Pres Enclosure:	Not reported
Glove Bag:	1
Mini Enclosure:	Not reported
Critical Barriers:	1
Wrap And Cut:	1
Wet Methods:	1
HEPA Vacuum:	1
MANUALMETHODS :	1
Other CM1:	Not reported
Other CM1 Text:	Not reported
Other CM2:	Not reported
Other CM2 Text:	Not reported
Half Mask APR:	1
Full Face APR:	Not reported
PAPR:	Not reported
Type C Continuous:	Not reported
Type C Pressure:	Not reported
Other Resp Pro:	Not reported
Other Resp Pro Text:	Not reported



Map ID  
Direction  
Distance  
Elevation

MAP FINDINGS

Site

Database(s)

EDR ID Number  
EPA ID Number

**BROWN & HALEY INC FACTORY SITE TACOMA (Continued)**

**1004613541**

Comments: Project completed 2-17-15  
Date Time Submitted: 2015-02-18 08:43:20  
Submitter IP Address: 173.200.245.66  
Region: 3  
UBI: 601133658  
Notice type: Initial  
Project Type: Air cell Pipe Insulation, Mag/mudded pipe Insulation  
Supervisor: Bill Budz ()  
Supervisor Phone: Not reported  
Certificate Status: ACTIVE

Name: Not reported  
Address: 110 E. 26TH ST. 3RD & 4TH FLOORS  
City,State,Zip: TACOMA, WA 98421  
Facility Type: Manufacturing Plant  
Parent ID: 96191  
Form ID: 96657##1022FSGSS811720  
Notice Date: 02/18/2015  
Start Date: 02/17/2015  
Completion Date: 02/17/2015  
Initial: Not reported  
Amended: 1  
On Hold: Not reported  
Off Hold: Not reported  
Emergency: Not reported  
Site Hours Start: 7:00 a.m.  
Site Hours End: 3:00 PM  
Sunday: Not reported  
Monday: 1  
Tuesday: 1  
Wednesday: 1  
Thursday: 1  
Friday: 1  
Saturday: Not reported  
Contractor ID: Not reported  
Phone: 253-548-1011  
Job Site CAS: Bill Budz  
Project Form Email: wanda@fsandgs.com  
Property Owner Name: Brown & Haley  
Property Owner Agent: Dave McCarter  
Property Owner Company: F S & G S Services Inc (ABCN00001022)  
Property Owner Address: 110 E. 26th St.  
Property Owner City: Tacoma  
Property Owner State: WA  
Property Owner Zip4: 98421  
Property Owner Phone: 253-620-3088  
Job Site Room: 3rd & 4th Floors  
Facility Age: 1920  
Facility Size: 72,050  
Facility Remodel: 1  
Facility Demo: Not reported  
Facility Repair: Not reported  
Facility Maint: Not reported  
Removed: 1  
Encapsulated: Not reported  
Quantity Sq Ft: Not reported  
Fireproofing: Not reported



Map ID  
Direction  
Distance  
Elevation

MAP FINDINGS

Site

Database(s)

EDR ID Number  
EPA ID Number

**BROWN & HALEY INC FACTORY SITE TACOMA (Continued)**

**1004613541**

Popcorn Ceiling:	Not reported
CAB:	Not reported
Sheet Vinyl:	Not reported
Asbestos Paper:	Not reported
Boiler Insulation:	Not reported
Duct Paper:	Not reported
VAT:	Not reported
Roofing:	Not reported
Sq Ft Other:	Not reported
Sq Ft Other Text:	Not reported
Quantity Lin Ft:	150
Mag Pipe Insulation:	1
Air Cell Pipe Insulation:	1
Ducting Insulation:	Not reported
Cement Asbestos Pipe:	Not reported
Mudded Pipe Insulation:	1
Duct Tape:	Not reported
Lin Ft Other1:	Not reported
Lin Ft Other1 Text:	Not reported
Lin Ft Other2:	Not reported
Lin Ft Other2 Text:	Not reported
Indoors:	1
Outdoors:	Not reported
Neg Pres Enclosure:	Not reported
Glove Bag:	1
Mini Enclosure:	Not reported
Critical Barriers:	1
Wrap And Cut:	1
Wet Methods:	1
HEPA Vacuum:	1
MANUALMETHODS :	1
Other CM1:	Not reported
Other CM1 Text:	Not reported
Other CM2:	Not reported
Other CM2 Text:	Not reported
Half Mask APR:	1
Full Face APR:	Not reported
PAPR:	Not reported
Type C Continuous:	Not reported
Type C Pressure:	Not reported
Other Resp Pro:	Not reported
Other Resp Pro Text:	Not reported
Comments:	Project completed 2-17-15
Date Time Submitted:	2015-02-18 08:43:39
Submitter IP Address:	173.200.245.66
Region:	3
UBI:	601133658
Notice type:	Initial
Project Type:	Air cell Pipe Insulation, Mag/mudded pipe Insulation
Supervisor:	Bill Budz ()
Supervisor Phone:	Not reported
Certificate Status:	ACTIVE
Name:	Not reported
Address:	110 E. 26TH ST. 3RD & 4TH FLOORS
City,State,Zip:	TACOMA, WA 98421
Facility Type:	Manufacturing Plant



Map ID  
Direction  
Distance  
Elevation

MAP FINDINGS

Site

Database(s)

EDR ID Number  
EPA ID Number

**BROWN & HALEY INC FACTORY SITE TACOMA (Continued)**

**1004613541**

Parent ID:	0
Form ID:	96191##1022FSGSS980631
Notice Date:	02/05/2015
Start Date:	02/17/2015
Completion Date:	02/27/2015
Initial:	1
Amended:	Not reported
On Hold:	Not reported
Off Hold:	Not reported
Emergency:	Not reported
Site Hours Start:	7:00 a.m.
Site Hours End:	3:00 PM
Sunday:	Not reported
Monday:	1
Tuesday:	1
Wednesday:	1
Thursday:	1
Friday:	1
Saturday:	Not reported
Contractor ID:	Not reported
Phone:	253-548-1011
Job Site CAS:	Bill Budz
Project Form Email:	wanda@fsandgs.com
Property Owner Name:	Brown & Haley
Property Owner Agent:	Dave McCarter
Property Owner Company:	F S & G S Services Inc (ABCN00001022)
Property Owner Address:	110 E. 26th St.
Property Owner City:	Tacoma
Property Owner State:	WA
Property Owner Zip4:	98421
Property Owner Phone:	253-620-3088
Job Site Room:	3rd & 4th Floors
Facility Age:	1920
Facility Size:	72,050
Facility Remodel:	1
Facility Demo:	Not reported
Facility Repair:	Not reported
Facility Maint:	Not reported
Removed:	1
Encapsulated:	Not reported
Quantity Sq Ft:	Not reported
Fireproofing:	Not reported
Popcorn Ceiling:	Not reported
CAB:	Not reported
Sheet Vinyl:	Not reported
Asbestos Paper:	Not reported
Boiler Insulation:	Not reported
Duct Paper:	Not reported
VAT:	Not reported
Roofing:	Not reported
Sq Ft Other:	Not reported
Sq Ft Other Text:	Not reported
Quantity Lin Ft:	150
Mag Pipe Insulation:	1
Air Cell Pipe Insulation:	1
Ducting Insulation:	Not reported
Cement Asbestos Pipe:	Not reported



Map ID  
Direction  
Distance  
Elevation

MAP FINDINGS

Site

Database(s)

EDR ID Number  
EPA ID Number

**BROWN & HALEY INC FACTORY SITE TACOMA (Continued)**

**1004613541**

Mudded Pipe Insulation:	1
Duct Tape:	Not reported
Lin Ft Other1:	Not reported
Lin Ft Other1 Text:	Not reported
Lin Ft Other2:	Not reported
Lin Ft Other2 Text:	Not reported
Indoors:	1
Outdoors:	Not reported
Neg Pres Enclosure:	Not reported
Glove Bag:	1
Mini Enclosure:	Not reported
Critical Barriers:	1
Wrap And Cut:	1
Wet Methods:	1
HEPA Vacuum:	1
MANUALMETHODS :	1
Other CM1:	Not reported
Other CM1 Text:	Not reported
Other CM2:	Not reported
Other CM2 Text:	Not reported
Half Mask APR:	1
Full Face APR:	Not reported
PAPR:	Not reported
Type C Continuous:	Not reported
Type C Pressure:	Not reported
Other Resp Pro:	Not reported
Other Resp Pro Text:	Not reported
Comments:	Not reported
Date Time Submitted:	2015-02-05 10:36:38
Submitter IP Address:	173.200.245.66
Region:	3
UBI:	601133658
Notice type:	Initial
Project Type:	Air cell Pipe Insulation, Mag/mudded pipe Insulation
Supervisor:	Bill Budz ()
Supervisor Phone:	Not reported
Certificate Status:	ACTIVE
Name:	Not reported
Address:	110 E 26TH STREET
City,State,Zip:	TACOMA, WA
Facility Type:	Not reported
Parent ID:	Not reported
Form ID:	137793#1965987615
Notice Date:	02/13/2019
Start Date:	02/13/2019
Completion Date:	02/14/2019
Initial:	Not reported
Amended:	Not reported
On Hold:	Not reported
Off Hold:	Not reported
Emergency:	Not reported
Site Hours Start:	Not reported
Site Hours End:	Not reported
Sunday:	Not reported
Monday:	Not reported
Tuesday:	Not reported



Map ID  
Direction  
Distance  
Elevation

MAP FINDINGS

Site

Database(s)

EDR ID Number  
EPA ID Number

**BROWN & HALEY INC FACTORY SITE TACOMA (Continued)**

**1004613541**

Wednesday:	Not reported
Thursday:	Not reported
Friday:	Not reported
Saturday:	Not reported
Contractor ID:	Not reported
Phone:	Not reported
Job Site CAS:	Not reported
Project Form Email:	Not reported
Property Owner Name:	Not reported
Property Owner Agent:	Not reported
Property Owner Company:	NORTHWEST ABATEMENT SERVICES I (LAKEWOOD) (ABCN00001177)
Property Owner Address:	Not reported
Property Owner City:	Not reported
Property Owner State:	Not reported
Property Owner Zip4:	Not reported
Property Owner Phone:	Not reported
Job Site Room:	Not reported
Facility Age:	Not reported
Facility Size:	Not reported
Facility Remodel:	Not reported
Facility Demo:	Not reported
Facility Repair:	Not reported
Facility Maint:	Not reported
Removed:	Not reported
Encapsulated:	Not reported
Quantity Sq Ft:	Not reported
Fireproofing:	Not reported
Popcorn Ceiling:	Not reported
CAB:	Not reported
Sheet Vinyl:	Not reported
Asbestos Paper:	Not reported
Boiler Insulation:	Not reported
Duct Paper:	Not reported
VAT:	Not reported
Roofing:	Not reported
Sq Ft Other:	Not reported
Sq Ft Other Text:	Not reported
Quantity Lin Ft:	Not reported
Mag Pipe Insulation:	Not reported
Air Cell Pipe Insulation:	Not reported
Ducting Insulation:	Not reported
Cement Asbestos Pipe:	Not reported
Mudded Pipe Insulation:	Not reported
Duct Tape:	Not reported
Lin Ft Other1:	Not reported
Lin Ft Other1 Text:	Not reported
Lin Ft Other2:	Not reported
Lin Ft Other2 Text:	Not reported
Indoors:	Not reported
Outdoors:	Not reported
Neg Pres Enclosure:	Not reported
Glove Bag:	Not reported
Mini Enclosure:	Not reported
Critical Barriers:	Not reported
Wrap And Cut:	Not reported
Wet Methods:	Not reported
HEPA Vacuum:	Not reported



Map ID  
Direction  
Distance  
Elevation

MAP FINDINGS

Site

Database(s)

EDR ID Number  
EPA ID Number

**BROWN & HALEY INC FACTORY SITE TACOMA (Continued)**

**1004613541**

MANUALMETHODS :	Not reported
Other CM1:	Not reported
Other CM1 Text:	Not reported
Other CM2:	Not reported
Other CM2 Text:	Not reported
Half Mask APR:	Not reported
Full Face APR:	Not reported
PAPR:	Not reported
Type C Continuous:	Not reported
Type C Pressure:	Not reported
Other Resp Pro:	Not reported
Other Resp Pro Text:	Not reported
Comments:	Not reported
Date Time Submitted:	Not reported
Submitter IP Address:	Not reported
Region:	3
UBI:	601580291
Notice type:	Emergency
Project Type:	Mag/mudded pipe Insulation
Supervisor:	Vladislav Lazarov (2019022524A)
Supervisor Phone:	Not reported
Certificate Status:	ACTIVE
Name:	Not reported
Address:	110 EAST 26TH ST.
City,State,Zip:	TACOMA, WA
Facility Type:	Not reported
Parent ID:	Not reported
Form ID:	124633#2009573008
Notice Date:	06/18/2018
Start Date:	06/04/2018
Completion Date:	06/22/2018
Initial:	Not reported
Amended:	Not reported
On Hold:	Not reported
Off Hold:	Not reported
Emergency:	Not reported
Site Hours Start:	Not reported
Site Hours End:	Not reported
Sunday:	Not reported
Monday:	Not reported
Tuesday:	Not reported
Wednesday:	Not reported
Thursday:	Not reported
Friday:	Not reported
Saturday:	Not reported
Contractor ID:	Not reported
Phone:	Not reported
Job Site CAS:	Not reported
Project Form Email:	Not reported
Property Owner Name:	Not reported
Property Owner Agent:	Not reported
Property Owner Company:	NORTHWEST ABATEMENT SERVICES I (LAKEWOOD) (ABCN00001177)
Property Owner Address:	Not reported
Property Owner City:	Not reported
Property Owner State:	Not reported
Property Owner Zip4:	Not reported



Map ID  
Direction  
Distance  
Elevation

MAP FINDINGS

Site

Database(s)

EDR ID Number  
EPA ID Number

**BROWN & HALEY INC FACTORY SITE TACOMA (Continued)**

**1004613541**

Property Owner Phone:	Not reported
Job Site Room:	Not reported
Facility Age:	Not reported
Facility Size:	Not reported
Facility Remodel:	Not reported
Facility Demo:	Not reported
Facility Repair:	Not reported
Facility Maint:	Not reported
Removed:	Not reported
Encapsulated:	Not reported
Quantity Sq Ft:	Not reported
Fireproofing:	Not reported
Popcorn Ceiling:	Not reported
CAB:	Not reported
Sheet Vinyl:	Not reported
Asbestos Paper:	Not reported
Boiler Insulation:	Not reported
Duct Paper:	Not reported
VAT:	Not reported
Roofing:	Not reported
Sq Ft Other:	Not reported
Sq Ft Other Text:	Not reported
Quantity Lin Ft:	Not reported
Mag Pipe Insulation:	Not reported
Air Cell Pipe Insulation:	Not reported
Ducting Insulation:	Not reported
Cement Asbestos Pipe:	Not reported
Mudded Pipe Insulation:	Not reported
Duct Tape:	Not reported
Lin Ft Other1:	Not reported
Lin Ft Other1 Text:	Not reported
Lin Ft Other2:	Not reported
Lin Ft Other2 Text:	Not reported
Indoors:	Not reported
Outdoors:	Not reported
Neg Pres Enclosure:	Not reported
Glove Bag:	Not reported
Mini Enclosure:	Not reported
Critical Barriers:	Not reported
Wrap And Cut:	Not reported
Wet Methods:	Not reported
HEPA Vacuum:	Not reported
MANUALMETHODS :	Not reported
Other CM1:	Not reported
Other CM1 Text:	Not reported
Other CM2:	Not reported
Other CM2 Text:	Not reported
Half Mask APR:	Not reported
Full Face APR:	Not reported
PAPR:	Not reported
Type C Continuous:	Not reported
Type C Pressure:	Not reported
Other Resp Pro:	Not reported
Other Resp Pro Text:	Not reported
Comments:	Not reported
Date Time Submitted:	Not reported
Submitter IP Address:	Not reported



Map ID  
Direction  
Distance  
Elevation

MAP FINDINGS

Site

Database(s)

EDR ID Number  
EPA ID Number

**BROWN & HALEY INC FACTORY SITE TACOMA (Continued)**

**1004613541**

Region:	3
UBI:	601580291
Notice type:	Initial
Project Type:	Air cell Pipe Insulation, Other Square Footage
Supervisor:	Forrest Hamilton (2019032875A)
Supervisor Phone:	Not reported
Certificate Status:	ACTIVE
Name:	Not reported
Address:	110 EAST 26TH ST.
City,State,Zip:	TACOMA, WA
Facility Type:	Not reported
Parent ID:	Not reported
Form ID:	124633#2009573008
Notice Date:	05/22/2018
Start Date:	06/04/2018
Completion Date:	06/29/2018
Initial:	Not reported
Amended:	Not reported
On Hold:	Not reported
Off Hold:	Not reported
Emergency:	Not reported
Site Hours Start:	Not reported
Site Hours End:	Not reported
Sunday:	Not reported
Monday:	Not reported
Tuesday:	Not reported
Wednesday:	Not reported
Thursday:	Not reported
Friday:	Not reported
Saturday:	Not reported
Contractor ID:	Not reported
Phone:	Not reported
Job Site CAS:	Not reported
Project Form Email:	Not reported
Property Owner Name:	Not reported
Property Owner Agent:	Not reported
Property Owner Company:	NORTHWEST ABATEMENT SERVICES I (LAKEWOOD) (ABCN00001177)
Property Owner Address:	Not reported
Property Owner City:	Not reported
Property Owner State:	Not reported
Property Owner Zip4:	Not reported
Property Owner Phone:	Not reported
Job Site Room:	Not reported
Facility Age:	Not reported
Facility Size:	Not reported
Facility Remodel:	Not reported
Facility Demo:	Not reported
Facility Repair:	Not reported
Facility Maint:	Not reported
Removed:	Not reported
Encapsulated:	Not reported
Quantity Sq Ft:	Not reported
Fireproofing:	Not reported
Popcorn Ceiling:	Not reported
CAB:	Not reported
Sheet Vinyl:	Not reported



Map ID  
Direction  
Distance  
Elevation

MAP FINDINGS

Site

Database(s)

EDR ID Number  
EPA ID Number

**BROWN & HALEY INC FACTORY SITE TACOMA (Continued)**

**1004613541**

Asbestos Paper:	Not reported
Boiler Insulation:	Not reported
Duct Paper:	Not reported
VAT:	Not reported
Roofing:	Not reported
Sq Ft Other:	Not reported
Sq Ft Other Text:	Not reported
Quantity Lin Ft:	Not reported
Mag Pipe Insulation:	Not reported
Air Cell Pipe Insulation:	Not reported
Ducting Insulation:	Not reported
Cement Asbestos Pipe:	Not reported
Mudded Pipe Insulation:	Not reported
Duct Tape:	Not reported
Lin Ft Other1:	Not reported
Lin Ft Other1 Text:	Not reported
Lin Ft Other2:	Not reported
Lin Ft Other2 Text:	Not reported
Indoors:	Not reported
Outdoors:	Not reported
Neg Pres Enclosure:	Not reported
Glove Bag:	Not reported
Mini Enclosure:	Not reported
Critical Barriers:	Not reported
Wrap And Cut:	Not reported
Wet Methods:	Not reported
HEPA Vacuum:	Not reported
MANUALMETHODS :	Not reported
Other CM1:	Not reported
Other CM1 Text:	Not reported
Other CM2:	Not reported
Other CM2 Text:	Not reported
Half Mask APR:	Not reported
Full Face APR:	Not reported
PAPR:	Not reported
Type C Continuous:	Not reported
Type C Pressure:	Not reported
Other Resp Pro:	Not reported
Other Resp Pro Text:	Not reported
Comments:	Not reported
Date Time Submitted:	Not reported
Submitter IP Address:	Not reported
Region:	3
UBI:	601580291
Notice type:	Initial
Project Type:	Air cell Pipe Insulation, Other Square Footage
Supervisor:	Forrest Hamilton (2019032875A)
Supervisor Phone:	Not reported
Certificate Status:	ACTIVE



Map ID  
Direction  
Distance  
Elevation

MAP FINDINGS

EDR ID Number  
EPA ID Number

**Z108**  
**NW**  
**1/8-1/4**  
**0.202 mi.**  
**1068 ft.**  
**PICKERING INDUSTRIES INC**  
**2102 E D ST**  
**TACOMA, WA 98421**  
**Site 5 of 5 in cluster Z**

**WA UST**  
**WA ICR**  
**WA ALLSITES**  
**RCRA NonGen / NLR**  
**FINDS**  
**ECHO**  
**1000269492**  
**WAD044596476**

**Relative:**  
**Lower**

UST:

**Actual:**  
**16 ft.**

Name: PICKERING INDUSTRIES  
Address: 2102 E D ST  
City: TACOMA  
Zip: 98421  
Facility ID: 75455429  
Site Id: 8944  
UBI: Not reported  
Phone Number: Not reported  
Decimal Latitude: 47.24229  
Decimal Longitude: -122.42988

Tank Name: DIESEL(1)  
Tag Number: Not reported  
Tank Status: Closure in Process  
Tank Status Date: 08/06/1996  
Tank Install Date: 12/31/1964  
Tank Closure Date: Not reported  
Capacity Range: Not reported  
Tank Permit Expiration Date: Not reported  
Tank Upgrade Date: Not reported  
Tank Spill Prevention: Not reported  
Tank Overfill Prevention: Not reported  
Tank Material: Steel  
Tank Construction: Not reported  
Tank Tightness Test: Not reported  
Tank Corrosion Protection: Not reported  
Tank Manifold: Not reported  
Tank Release Detection: Not reported  
Tank SFC Type: Not reported  
Pipe Material: Steel  
Pipe Construction: Not reported  
Pipe Primary Release Detection: Not reported  
Pipe Second Release Detection: Not reported  
Pipe Corrosion Protection: Not reported  
Pipe Pumping System: Not reported  
Responsible Unit: Southwest  
Dispenser/Pump SFC Type: Not reported

Name: PICKERING INDUSTRIES  
Address: 2102 E D ST  
City: TACOMA  
Zip: 98421

Tank Name: REGULAR(2)  
Tag Number: Not reported  
Tank Status: Closure in Process  
Tank Status Date: 08/06/1996  
Tank Install Date: 12/31/1964  
Tank Closure Date: Not reported  
Capacity Range: Not reported  
Tank Permit Expiration Date: Not reported



Map ID  
Direction  
Distance  
Elevation

MAP FINDINGS

Site

Database(s)

EDR ID Number  
EPA ID Number

**PICKERING INDUSTRIES INC (Continued)**

**1000269492**

Tank Upgrade Date: Not reported  
Tank Spill Prevention: Not reported  
Tank Overfill Prevention: Not reported  
Tank Material: Steel  
Tank Construction: Not reported  
Tank Tightness Test: Not reported  
Tank Corrosion Protection: Not reported  
Tank Manifold: Not reported  
Tank Release Detection: Not reported  
Tank SFC Type: Not reported  
Pipe Material: Steel  
Pipe Construction: Not reported  
Pipe Primary Release Detection: Not reported  
Pipe Second Release Detection: Not reported  
Pipe Corrosion Protection: Not reported  
Pipe Pumping System: Not reported  
Responsible Unit: Southwest  
Dispenser/Pump SFC Type: Not reported

Name: PICKERING INDUSTRIES  
Address: 2102 E D ST  
City: TACOMA  
Zip: 98421

Tank Name: UNLEAD(3)  
Tag Number: Not reported  
Tank Status: Closure in Process  
Tank Status Date: 08/06/1996  
Tank Install Date: 12/31/1964  
Tank Closure Date: Not reported  
Capacity Range: Not reported  
Tank Permit Expiration Date: Not reported  
Tank Upgrade Date: Not reported  
Tank Spill Prevention: Not reported  
Tank Overfill Prevention: Not reported  
Tank Material: Steel  
Tank Construction: Not reported  
Tank Tightness Test: Not reported  
Tank Corrosion Protection: Not reported  
Tank Manifold: Not reported  
Tank Release Detection: Not reported  
Tank SFC Type: Not reported  
Pipe Material: Steel  
Pipe Construction: Not reported  
Pipe Primary Release Detection: Not reported  
Pipe Second Release Detection: Not reported  
Pipe Corrosion Protection: Not reported  
Pipe Pumping System: Not reported  
Responsible Unit: Southwest  
Dispenser/Pump SFC Type: Not reported

ICR:  
Date Ecology Received Report: 01/23/95  
Contaminants Found at Site: Petroleum products  
Media Contaminated: Soil  
Waste Management: Tank  
Region: South Western



Map ID  
Direction  
Distance  
Elevation

MAP FINDINGS

Site

Database(s)

EDR ID Number  
EPA ID Number

**PICKERING INDUSTRIES INC (Continued)**

**1000269492**

Type of Report Ecology Received: Interim cleanup report  
Site Register Issue: 93-43  
County Code: 27  
Contact: Not reported  
Report Title: Not reported

**ALLSITES:**

Name: PICKERING INDUSTRIES INC  
Facility Id: 75455429

**RCRA Listings:**

Date Form Received by Agency: 1985-05-02 00:00:00.0  
Handler Name: PICKERING INDUSTRIES INC  
Handler Address: 2102 E D ST  
Handler City,State,Zip: TACOMA, WA 98421  
EPA ID: WAD044596476  
Contact Name: Not reported  
Contact Address: Not reported  
Contact City,State,Zip: Not reported  
Contact Telephone: Not reported  
Contact Fax: Not reported  
Contact Email: Not reported  
Contact Title: Not reported  
EPA Region: 10  
Land Type: Other  
Federal Waste Generator Description: Not a generator, verified  
Non-Notifier: Not reported  
Biennial Report Cycle: Not reported  
Accessibility: Not reported  
Active Site Indicator: Not reported  
State District Owner: WA  
State District: SWRO  
Mailing Address: 1930 E D ST  
Mailing City,State,Zip: TACOMA, WA 98421  
Owner Name: PICKERING INDUSTRIES INC  
Owner Type: Private  
Operator Name: PICKERING INDUSTRIES INC  
Operator Type: Private  
Short-Term Generator Activity: No  
Importer Activity: No  
Mixed Waste Generator: No  
Transporter Activity: No  
Transfer Facility Activity: No  
Recycler Activity with Storage: No  
Small Quantity On-Site Burner Exemption: No  
Smelting Melting and Refining Furnace Exemption: No  
Underground Injection Control: No  
Off-Site Waste Receipt: No  
Universal Waste Indicator: No  
Universal Waste Destination Facility: No  
Federal Universal Waste: No  
Active Site Fed-Reg Treatment Storage and Disposal Facility: Not reported  
Active Site Converter Treatment storage and Disposal Facility: Not reported  
Active Site State-Reg Treatment Storage and Disposal Facility: Not reported  
Active Site State-Reg Handler: ---  
Federal Facility Indicator: Not reported



Map ID  
Direction  
Distance  
Elevation

MAP FINDINGS

Site

Database(s)

EDR ID Number  
EPA ID Number

**PICKERING INDUSTRIES INC (Continued)**

**1000269492**

Hazardous Secondary Material Indicator:	NN
Sub-Part K Indicator:	Not reported
Commercial TSD Indicator:	No
Treatment Storage and Disposal Type:	Not reported
2018 GPRA Permit Baseline:	Not on the Baseline
2018 GPRA Renewals Baseline:	Not on the Baseline
Permit Renewals Workload Universe:	Not reported
Permit Workload Universe:	Not reported
Permit Progress Universe:	Not reported
Post-Closure Workload Universe:	Not reported
Closure Workload Universe:	Not reported
202 GPRA Corrective Action Baseline:	No
Corrective Action Workload Universe:	No
Subject to Corrective Action Universe:	No
Non-TSDFs Where RCRA CA has Been Imposed Universe:	No
TSDFs Potentially Subject to CA Under 3004 (u)/(v) Universe:	No
TSDFs Only Subject to CA under Discretionary Auth Universe:	No
Corrective Action Priority Ranking:	No NCAPS ranking
Environmental Control Indicator:	No
Institutional Control Indicator:	No
Human Exposure Controls Indicator:	N/A
Groundwater Controls Indicator:	N/A
Operating TSDF Universe:	Not reported
Full Enforcement Universe:	Not reported
Significant Non-Complier Universe:	No
Unaddressed Significant Non-Complier Universe:	No
Addressed Significant Non-Complier Universe:	No
Significant Non-Complier With a Compliance Schedule Universe:	No
Financial Assurance Required:	Not reported
Handler Date of Last Change:	2018-05-09 12:33:33.0
Recognized Trader-Importer:	No
Recognized Trader-Exporter:	No
Importer of Spent Lead Acid Batteries:	No
Exporter of Spent Lead Acid Batteries:	No
Recycler Activity Without Storage:	No
Manifest Broker:	No
Sub-Part P Indicator:	Not reported

**Handler - Owner Operator:**

Owner/Operator Indicator:	Owner
Owner/Operator Name:	PICKERING INDUSTRIES INC
Legal Status:	Private
Date Became Current:	Not reported
Date Ended Current:	Not reported
Owner/Operator Address:	2102 E D ST
Owner/Operator City,State,Zip:	TACOMA, WA 98421
Owner/Operator Telephone:	000-000-0000
Owner/Operator Telephone Ext:	Not reported
Owner/Operator Fax:	Not reported
Owner/Operator Email:	Not reported

Owner/Operator Indicator:	Operator
Owner/Operator Name:	PICKERING INDUSTRIES INC
Legal Status:	Private
Date Became Current:	Not reported
Date Ended Current:	Not reported



Map ID  
Direction  
Distance  
Elevation

MAP FINDINGS

Site

Database(s)

EDR ID Number  
EPA ID Number

**PICKERING INDUSTRIES INC (Continued)**

**1000269492**

Owner/Operator Address:	1930 E D ST
Owner/Operator City,State,Zip:	TACOMA, WA 98421-1503
Owner/Operator Telephone:	000-000-0000
Owner/Operator Telephone Ext:	Not reported
Owner/Operator Fax:	Not reported
Owner/Operator Email:	Not reported
Owner/Operator Indicator:	Owner
Owner/Operator Name:	PICKERING INDUSTRIES INC
Legal Status:	Private
Date Became Current:	1996-05-02 00:00:00.
Date Ended Current:	Not reported
Owner/Operator Address:	1930 E D ST
Owner/Operator City,State,Zip:	TACOMA, WA 98421
Owner/Operator Telephone:	000-000-0000
Owner/Operator Telephone Ext:	Not reported
Owner/Operator Fax:	Not reported
Owner/Operator Email:	Not reported
Owner/Operator Indicator:	Owner
Owner/Operator Name:	PICKERING INDUSTRIES INC
Legal Status:	Private
Date Became Current:	1996-05-02 00:00:00.
Date Ended Current:	Not reported
Owner/Operator Address:	1930 E D ST
Owner/Operator City,State,Zip:	TACOMA, WA 98421
Owner/Operator Telephone:	000-000-0000
Owner/Operator Telephone Ext:	Not reported
Owner/Operator Fax:	Not reported
Owner/Operator Email:	Not reported
Owner/Operator Indicator:	Owner
Owner/Operator Name:	SEE PAPER COPY
Legal Status:	Private
Date Became Current:	Not reported
Date Ended Current:	Not reported
Owner/Operator Address:	2102 E D ST
Owner/Operator City,State,Zip:	TACOMA, WA 98421-1403
Owner/Operator Telephone:	000-000-0000
Owner/Operator Telephone Ext:	Not reported
Owner/Operator Fax:	Not reported
Owner/Operator Email:	Not reported
Owner/Operator Indicator:	Operator
Owner/Operator Name:	PICKERING INDUSTRIES INC
Legal Status:	Private
Date Became Current:	Not reported
Date Ended Current:	Not reported
Owner/Operator Address:	2102 E D ST
Owner/Operator City,State,Zip:	TACOMA, WA 98421
Owner/Operator Telephone:	000-000-0000
Owner/Operator Telephone Ext:	Not reported
Owner/Operator Fax:	Not reported
Owner/Operator Email:	Not reported
Owner/Operator Indicator:	Owner
Owner/Operator Name:	PICKERING INDUSTRIES INC



Map ID  
Direction  
Distance  
Elevation

MAP FINDINGS

Site

Database(s)

EDR ID Number  
EPA ID Number

**PICKERING INDUSTRIES INC (Continued)**

**1000269492**

Legal Status:	Private
Date Became Current:	Not reported
Date Ended Current:	Not reported
Owner/Operator Address:	2102 E D ST
Owner/Operator City,State,Zip:	TACOMA, WA 98421
Owner/Operator Telephone:	000-000-0000
Owner/Operator Telephone Ext:	Not reported
Owner/Operator Fax:	Not reported
Owner/Operator Email:	Not reported

Owner/Operator Indicator:	Operator
Owner/Operator Name:	PICKERING INDUSTRIES INC
Legal Status:	Private
Date Became Current:	Not reported
Date Ended Current:	Not reported
Owner/Operator Address:	2102 E D ST
Owner/Operator City,State,Zip:	TACOMA, WA 98421
Owner/Operator Telephone:	000-000-0000
Owner/Operator Telephone Ext:	Not reported
Owner/Operator Fax:	Not reported
Owner/Operator Email:	Not reported

**Historic Generators:**

Receive Date:	1985-05-01 00:00:00.0
Handler Name:	PICKERING INDUSTRIES INC
Federal Waste Generator Description:	Not a generator, verified
State District Owner:	WA
Large Quantity Handler of Universal Waste:	No
Recognized Trader Importer:	No
Recognized Trader Exporter:	No
Spent Lead Acid Battery Importer:	No
Spent Lead Acid Battery Exporter:	No
Current Record:	No
Non Storage Recycler Activity:	Not reported
Electronic Manifest Broker:	Not reported

Receive Date:	1985-05-02 00:00:00.0
Handler Name:	PICKERING INDUSTRIES INC
Federal Waste Generator Description:	Not a generator, verified
State District Owner:	WA
Large Quantity Handler of Universal Waste:	No
Recognized Trader Importer:	No
Recognized Trader Exporter:	No
Spent Lead Acid Battery Importer:	No
Spent Lead Acid Battery Exporter:	No
Current Record:	Yes
Non Storage Recycler Activity:	Not reported
Electronic Manifest Broker:	Not reported

Receive Date:	1985-05-01 00:00:00.0
Handler Name:	PICKERING INDUSTRIES INC
Federal Waste Generator Description:	Not a generator, verified
State District Owner:	WA
Large Quantity Handler of Universal Waste:	No
Recognized Trader Importer:	No
Recognized Trader Exporter:	No
Spent Lead Acid Battery Importer:	No



Map ID  
Direction  
Distance  
Elevation

MAP FINDINGS

Site

Database(s)

EDR ID Number  
EPA ID Number

**PICKERING INDUSTRIES INC (Continued)**

**1000269492**

Spent Lead Acid Battery Exporter:	No
Current Record:	No
Non Storage Recycler Activity:	Not reported
Electronic Manifest Broker:	Not reported

List of NAICS Codes and Descriptions:

NAICS Code:	321211
NAICS Description:	HARDWOOD VENEER AND PLYWOOD MANUFACTURING

Facility Has Received Notices of Violation:

No Violations Found:

Evaluation Action Summary:

No Evaluations Found:

FINDS:

Registry ID: 110005320394

Click Here:

Environmental Interest/Information System:

Washington Facility / Site Identification System (WA-FSIS) provides a means to query and display data maintained by the Washington Department of Ecology. This system contains key information for each facility/site that is currently, or has been, of interest to the Air Quality, Dam Safety, Hazardous Waste, Toxics Cleanup, and Water Quality Programs.

RCRAInfo is a national information system that supports the Resource Conservation and Recovery Act (RCRA) program through the tracking of events and activities related to facilities that generate, transport, and treat, store, or dispose of hazardous waste. RCRAInfo allows RCRA program staff to track the notification, permit, compliance, and corrective action activities required under RCRA.

[Click this hyperlink](#) while viewing on your computer to access additional FINDS: detail in the EDR Site Report.

ECHO:

Envid:	1000269492
Registry ID:	110005320394
DFR URL:	<a href="http://echo.epa.gov/detailed-facility-report?fid=110005320394">http://echo.epa.gov/detailed-facility-report?fid=110005320394</a>
Name:	PICKERING INDUSTRIES INC
Address:	2102 E D ST
City,State,Zip:	TACOMA, WA 98421



Map ID  
Direction  
Distance  
Elevation

MAP FINDINGS

Site

Database(s)

EDR ID Number  
EPA ID Number

**X109**      **SOUND TRANSIT TACOMA TRESTLE PROJECT**  
**East**      **XXX E 25TH ST**  
**1/8-1/4**      **TACOMA, WA 98421**  
**0.205 mi.**  
**1080 ft.**      **Site 2 of 2 in cluster X**

**WA CSCSL**      **S121442468**  
**WA ALLSITES**      **N/A**

**Relative:**  
**Lower**

CSCSL:  
Name: SOUND TRANSIT TACOMA TRESTLE PROJECT  
Address: XXX E 25TH ST  
City,State,Zip: TACOMA, WA 98421  
Facility ID: 608568  
Region: Southwest  
Lat/Long: 47.24024 / -122.4205  
Clean Up Siteid: 14417  
Site Status: Awaiting Cleanup  
Contaminant Name: Arsenic  
Alternate Site Names: Not reported  
Site Rank: Not reported  
Has Institutional Control: Not reported  
Past VCP: Not reported  
Current VCP: Not reported  
Ground Water: Confirmed Above Cleanup Levels  
Surface Water: Not reported  
Soil: Confirmed Above Cleanup Levels  
Sediment: Not reported  
Air: Not reported  
Bedrock: Not reported  
Responsible Unit: Southwest

Name: SOUND TRANSIT TACOMA TRESTLE PROJECT  
Address: XXX E 25TH ST  
City,State,Zip: TACOMA, WA 98421  
Facility ID: 608568  
Region: Southwest  
Lat/Long: 47.24024 / -122.4205  
Clean Up Siteid: 14417  
Site Status: Awaiting Cleanup  
Contaminant Name: Lead  
Alternate Site Names: Not reported  
Site Rank: Not reported  
Has Institutional Control: Not reported  
Past VCP: Not reported  
Current VCP: Not reported  
Ground Water: Not reported  
Surface Water: Not reported  
Soil: Confirmed Above Cleanup Levels  
Sediment: Not reported  
Air: Not reported  
Bedrock: Not reported  
Responsible Unit: Southwest

Name: SOUND TRANSIT TACOMA TRESTLE PROJECT  
Address: XXX E 25TH ST  
City,State,Zip: TACOMA, WA 98421  
Facility ID: 608568  
Region: Southwest  
Lat/Long: 47.24024 / -122.4205  
Clean Up Siteid: 14417  
Site Status: Awaiting Cleanup



Map ID  
Direction  
Distance  
Elevation

MAP FINDINGS

Site

Database(s)

EDR ID Number  
EPA ID Number

**SOUND TRANSIT TACOMA TRESTLE PROJECT (Continued)**

**S121442468**

Contaminant Name: Mercury  
Alternate Site Names: Not reported  
Site Rank: Not reported  
Has Institutional Control: Not reported  
Past VCP: Not reported  
Current VCP: Not reported  
Ground Water: Not reported  
Surface Water: Not reported  
Soil: Confirmed Above Cleanup Levels  
Sediment: Not reported  
Air: Not reported  
Bedrock: Not reported  
Responsible Unit: Southwest

Name: SOUND TRANSIT TACOMA TRESTLE PROJECT  
Address: XXX E 25TH ST  
City,State,Zip: TACOMA, WA 98421  
Facility ID: 608568  
Region: Southwest  
Lat/Long: 47.24024 / -122.4205  
Clean Up Siteid: 14417  
Site Status: Awaiting Cleanup  
Contaminant Name: Other Non-Halogenated Organics  
Alternate Site Names: Not reported  
Site Rank: Not reported  
Has Institutional Control: Not reported  
Past VCP: Not reported  
Current VCP: Not reported  
Ground Water: Confirmed Above Cleanup Levels  
Surface Water: Not reported  
Soil: Confirmed Above Cleanup Levels  
Sediment: Not reported  
Air: Not reported  
Bedrock: Not reported  
Responsible Unit: Southwest

Name: SOUND TRANSIT TACOMA TRESTLE PROJECT  
Address: XXX E 25TH ST  
City,State,Zip: TACOMA, WA 98421  
Facility ID: 608568  
Region: Southwest  
Lat/Long: 47.24024 / -122.4205  
Clean Up Siteid: 14417  
Site Status: Awaiting Cleanup  
Contaminant Name: Petroleum-Diesel  
Alternate Site Names: Not reported  
Site Rank: Not reported  
Has Institutional Control: Not reported  
Past VCP: Not reported  
Current VCP: Not reported  
Ground Water: Confirmed Above Cleanup Levels  
Surface Water: Not reported  
Soil: Not reported  
Sediment: Not reported  
Air: Not reported  
Bedrock: Not reported  
Responsible Unit: Southwest



Map ID  
Direction  
Distance  
Elevation

MAP FINDINGS

Site

Database(s)

EDR ID Number  
EPA ID Number

**SOUND TRANSIT TACOMA TRESTLE PROJECT (Continued)**

**S121442468**

Name: SOUND TRANSIT TACOMA TRESTLE PROJECT  
Address: XXX E 25TH ST  
City,State,Zip: TACOMA, WA 98421  
Facility ID: 608568  
Region: Southwest  
Lat/Long: 47.24024 / -122.4205  
Clean Up Siteid: 14417  
Site Status: Awaiting Cleanup  
Contaminant Name: Petroleum-Gasoline  
Alternate Site Names: Not reported  
Site Rank: Not reported  
Has Institutional Control: Not reported  
Past VCP: Not reported  
Current VCP: Not reported  
Ground Water: Not reported  
Surface Water: Not reported  
Soil: Confirmed Above Cleanup Levels  
Sediment: Not reported  
Air: Not reported  
Bedrock: Not reported  
Responsible Unit: Southwest

Name: SOUND TRANSIT TACOMA TRESTLE PROJECT  
Address: XXX E 25TH ST  
City,State,Zip: TACOMA, WA 98421  
Facility ID: 608568  
Region: Southwest  
Lat/Long: 47.24024 / -122.4205  
Clean Up Siteid: 14417  
Site Status: Awaiting Cleanup  
Contaminant Name: Petroleum-Other  
Alternate Site Names: Not reported  
Site Rank: Not reported  
Has Institutional Control: Not reported  
Past VCP: Not reported  
Current VCP: Not reported  
Ground Water: Confirmed Above Cleanup Levels  
Surface Water: Not reported  
Soil: Confirmed Above Cleanup Levels  
Sediment: Not reported  
Air: Not reported  
Bedrock: Not reported  
Responsible Unit: Southwest

Name: SOUND TRANSIT TACOMA TRESTLE PROJECT  
Address: XXX E 25TH ST  
City,State,Zip: TACOMA, WA 98421  
Facility ID: 608568  
Region: Southwest  
Lat/Long: 47.24024 / -122.4205  
Clean Up Siteid: 14417  
Site Status: Awaiting Cleanup  
Contaminant Name: Polychlorinated biPhenyls (PCB)  
Alternate Site Names: Not reported  
Site Rank: Not reported  
Has Institutional Control: Not reported  
Past VCP: Not reported



Map ID  
Direction  
Distance  
Elevation

MAP FINDINGS

Site

Database(s)

EDR ID Number  
EPA ID Number

**SOUND TRANSIT TACOMA TRESTLE PROJECT (Continued)**

**S121442468**

Current VCP: Not reported  
Ground Water: Not reported  
Surface Water: Not reported  
Soil: Confirmed Above Cleanup Levels  
Sediment: Not reported  
Air: Not reported  
Bedrock: Not reported  
Responsible Unit: Southwest

Name: SOUND TRANSIT TACOMA TRESTLE PROJECT  
Address: XXX E 25TH ST  
City,State,Zip: TACOMA, WA 98421  
Facility ID: 608568  
Region: Southwest  
Lat/Long: 47.24024 / -122.4205  
Clean Up Siteid: 14417  
Site Status: Awaiting Cleanup  
Contaminant Name: Polycyclic Aromatic Hydrocarbons  
Alternate Site Names: Not reported  
Site Rank: Not reported  
Has Institutional Control: Not reported  
Past VCP: Not reported  
Current VCP: Not reported  
Ground Water: Not reported  
Surface Water: Not reported  
Soil: Confirmed Above Cleanup Levels  
Sediment: Not reported  
Air: Not reported  
Bedrock: Not reported  
Responsible Unit: Southwest

**ALLSITES:**

Name: SOUND TRANSIT TACOMA TRESTLE PROJECT  
Facility Id: 608568

**V110** **PRECISION MACHINE WORKS**  
**ENE** **925 E 25TH ST**  
**1/8-1/4** **TACOMA, WA 98421**  
**0.205 mi.**  
**1085 ft.** **Site 5 of 6 in cluster V**

**WA ALLSITES** **1011915317**  
**FINDS** **N/A**  
**ECHO**  
**WA MANIFEST**

**Relative:** **ALLSITES:**  
**Lower** Name: PRECISION MACHINE WORKS  
Facility Id: 6595720  
**Actual:**  
**19 ft.**

**FINDS:**  
Registry ID: 110067412669

[Click Here:](#)

**Environmental Interest/Information System:**

Washington Facility / Site Identification System (WA-FSIS) provides a means to query and display data maintained by the Washington Department of Ecology. This system contains key information for each facility/site that is currently, or has been, of interest to the Air Quality, Dam Safety, Hazardous Waste, Toxics Cleanup, and Water Quality Programs.



Map ID  
Direction  
Distance  
Elevation

MAP FINDINGS

Site

Database(s)

EDR ID Number  
EPA ID Number

**PRECISION MACHINE WORKS (Continued)**

**1011915317**

RCRAInfo is a national information system that supports the Resource Conservation and Recovery Act (RCRA) program through the tracking of events and activities related to facilities that generate, transport, and treat, store, or dispose of hazardous waste. RCRAInfo allows RCRA program staff to track the notification, permit, compliance, and corrective action activities required under RCRA.  
HAZARDOUS WASTE BIENNIAL REPORTER

[Click this hyperlink](#) while viewing on your computer to access additional FINDS: detail in the EDR Site Report.

**ECHO:**

Envid:	1011915317
Registry ID:	110067412669
DFR URL:	<a href="http://echo.epa.gov/detailed-facility-report?fid=110067412669">http://echo.epa.gov/detailed-facility-report?fid=110067412669</a>
Name:	PRECISION MACHINE WORKS
Address:	925 E 25TH ST
City,State,Zip:	TACOMA, WA 98421

**WA MANIFEST:**

Name:	PRECISION MACHINE WORKS
Address:	925 E 25TH ST
City,State,Zip:	TACOMA, WA 98421
Facility Address 2:	Not reported
Facility ID:	6595720
EPA ID:	WAH000033558
NAICS:	336413
State Waste Code Desc:	Not reported
Federal Waste Code Desc:	Not reported
Form Comm:	Not reported
Data Year:	2011
Permit by Rule:	False
Mailing Address 2:	Not reported
Treatment by Generator:	False
Mixed Radioactive Waste:	False
Importer of Hazardous Waste:	False
Immediate Recycler:	False
Treatment/Storage/Disposal/Recycling Facility:	False
Generator of Dangerous Fuel Waste:	False
Generator Marketing to Burner:	False
Other Marketers (i.e., blender, distributor, etc.):	False
Utility Boiler Burner:	False
Industry Boiler Burner:	False
Industrial Furnace:	False
Smelter Defferal:	False
Universal Waste:	Not reported
Off-Specification:	Not reported
LN Address 2:	Not reported
Tax Reg #:	278034781
Business Type:	Mfg/Assembly Aircraft Par
Mail Name:	Precision Machine Works
Mailing Address:	925 E 25th St
Mailing City,State,Zip:	Tacoma, WA 98421
Legal Organization Name:	Platte River Ventures
Legal Organization Type:	Private
Legal Contact:	Not reported
Legal Address:	200 Fillmore St Ste 200



Map ID  
Direction  
Distance  
Elevation

MAP FINDINGS

Site

Database(s)

EDR ID Number  
EPA ID Number

**PRECISION MACHINE WORKS (Continued)**

**1011915317**

Legal Address 2:	Not reported
Legal City,State,Zip:	Denver, CO 80206
Legal Phone Number:	(303)292-7302
Legal Effective Date:	02/26/2007
Land Organization Name:	Savage Building Materials
Land Organization Type:	Private
Land Contact:	Not reported
Land Address:	1001 E 25th St
Land City,State,Zip:	Tacoma, WA 98421
Land Phone Number:	(253)383-1727
Operator Organization Name:	Precision Machine Works
Operator Organization Type:	Private
Operator:	Not reported
Operator Address:	2024 Puyallup Ave
Operator Address 2:	Not reported
Operator City,State,Zip:	Tacoma, WA 98421
Operator Phone Number:	(253)272-5119
Operator Effective Date:	Not reported
Site Contact:	Kevin Peterson
Site Contact Address:	4101-D Industry Drive
Contact City,State,Zip:	Fife, WA 98424
Site Contact Phone Number:	(253)722-0507
Site Contact Email:	kpeterson@pmwinc.com
Gen Status Code:	XQG
Monthly Generation:	False
Batch Generation:	False
One Time Generation:	False
Transport Own Waste:	False
Tranports Other Waste:	False
Recycler Onsite:	False
Transfer Facility:	False
Other Exemption:	Not reported
UW Battery Gen:	False
Used Oil Transporter:	False
Used Oil Transfer Facility:	False
Used Oil Processor:	False
Used Oil Refiner:	False
Used Oil Fuel Marketer Directs Shipments:	False
Used Oil Fuel Marketer Meets Specs:	False
Site Contact Address 2:	Not reported
Name:	PRECISION MACHINE WORKS
Address:	925 E 25TH ST
City,State,Zip:	TACOMA, WA 98421
Facility Address 2:	Not reported
Facility ID:	6595720
EPA ID:	WAH000033558
NAICS:	336413
State Waste Code Desc:	Not reported
Federal Waste Code Desc:	D001, D005, D035, F003, F005
Form Comm:	Not reported
Data Year:	2010
Permit by Rule:	False
Mailing Address 2:	Not reported
Treatment by Generator:	False
Mixed Radioactive Waste:	False
Importer of Hazardous Waste:	False



Map ID  
Direction  
Distance  
Elevation

MAP FINDINGS

Site

Database(s)

EDR ID Number  
EPA ID Number

**PRECISION MACHINE WORKS (Continued)**

**1011915317**

Immediate Recycler:	False
Treatment/Storage/Disposal/Recycling Facility:	False
Generator of Dangerous Fuel Waste:	False
Generator Marketing to Burner:	False
Other Marketers (i.e., blender, distributor, etc.):	False
Utility Boiler Burner:	False
Industry Boiler Burner:	False
Industrial Furnace:	False
Smelter Defferal:	False
Universal Waste:	Not reported
Off-Specification:	Not reported
LN Address 2:	Not reported
Tax Reg #:	278034781
Business Type:	Mfg/Assembly Aircraft Par
Mail Name:	Precision Machine Works
Mailing Address:	925 E 25th St
Mailing City,State,Zip:	Tacoma, WA 98421
Legal Organization Name:	Platte River Ventures
Legal Organization Type:	Private
Legal Contact:	Not reported
Legal Address:	200 Fillmore St Ste 200
Legal Address 2:	Not reported
Legal City,State,Zip:	Denver, CO 80206
Legal Phone Number:	(303)292-7302
Legal Effective Date:	02/26/2007
Land Organization Name:	Savage Building Materials
Land Organization Type:	Private
Land Contact:	Not reported
Land Address:	1001 E 25th St
Land City,State,Zip:	Tacoma, WA 98421
Land Phone Number:	(253)383-1727
Operator Organization Name:	Precision Machine Works
Operator Organization Type:	Private
Operator:	Not reported
Operator Address:	2024 Puyallup Ave
Operator Address 2:	Not reported
Operator City,State,Zip:	Tacoma, WA 98421
Operator Phone Number:	(253)272-5119
Operator Effective Date:	Not reported
Site Contact:	Kevin Peterson
Site Contact Address:	925 E 25th St
Contact City,State,Zip:	Tacoma, WA 98421
Site Contact Phone Number:	(253)722-0507
Site Contact Email:	kpeterson@pmwinc.com
Gen Status Code:	SQG
Monthly Generation:	True
Batch Generation:	False
One Time Generation:	False
Transport Own Waste:	False
Tranports Other Waste:	False
Recycler Onsite:	False
Transfer Facility:	False
Other Exemption:	Not reported
UW Battery Gen:	False
Used Oil Transporter:	False
Used Oil Transfer Facility:	False
Used Oil Processor:	False



Map ID  
Direction  
Distance  
Elevation

MAP FINDINGS

Site

Database(s)

EDR ID Number  
EPA ID Number

**PRECISION MACHINE WORKS (Continued)**

**1011915317**

Used Oil Refiner:	False
Used Oil Fuel Marketer Directs Shipments:	False
Used Oil Fuel Marketer Meets Specs:	False
Site Contact Address 2:	Not reported
Waste Stream Generated:	
Waste Managed Off Site:	Y
State Only Waste Code 1:	WT02
State Only Waste Code 2:	Not reported
Report Managed On Site:	0
KG Managed On Site:	0
Generator Treatment Code:	Not reported
Permit By Rule Code:	Not reported
WCDE Residence Code:	Not reported
WCDH Origin Code:	1
WCDE On Site Code:	Not reported
WCDB Code:	W002
Description:	Rags contaminated with solvents, sealants
CORB Sequence Number:	127603
Sequence Number:	2495542
Mixed Radioactive Flag:	False
Designation Code:	D
Reported Quantity:	578
Quantity Unit:	LB
Kilograms Quantity:	262.18080450950987
Density Number:	0
Density Quantity:	Not reported
Shipments Sent:	
CORB Waste Sequence Number:	127603
Waste Sequence Number:	2495542
Sequence Number:	1155427
Shipment Date:	3/31/2010
Mainfest Document ID:	002220060SKS
Reported Quantity:	578
Unit of Measure:	LB
Kilograms Quantity:	262.18080450951
Receiving EPAID:	TXD077603371
Waste Stream Off Site Mgmt:	
Waste CORB Sequence Number:	127603
Waste Sequence Number:	2495542
Sequence Number:	588606
Received EPAID:	TXD077603371
Managed Quantity:	578
Kilogram Quantity:	262.18080450950987
Recycled Percentage:	0
Waste Management System Code:	H061
Waste Stream EPA Code:	
CORB Waste Sequence Number:	127603
Waste Sequence Number:	2495542
Sequence Number:	5419446
WCDA Code:	D001
Waste Sequence Number:	2495542



Map ID  
Direction  
Distance  
Elevation

MAP FINDINGS

Site

Database(s)

EDR ID Number  
EPA ID Number

**PRECISION MACHINE WORKS (Continued)**

**1011915317**

Sequence Number: 5419448  
WCDA Code: D035

Waste Sequence Number: 2495542  
Sequence Number: 5419450  
WCDA Code: F005

Waste Sequence Number: 2495542  
Sequence Number: 5419449  
WCDA Code: F003

Waste Sequence Number: 2495542  
Sequence Number: 5419447  
WCDA Code: D005

Waste Stream Source Code:  
CORB Waste Sequence Number: 127603  
Waste Sequence Number: 2495542  
Sequence Number: 1  
WCDD Code: G06

Name: PRECISION MACHINE WORKS  
Address: 925 E 25TH ST  
City,State,Zip: TACOMA, WA 98421  
Facility Address 2: Not reported  
Facility ID: 6595720  
EPA ID: WAH000033558  
NAICS: 336413  
State Waste Code Desc: Not reported  
Federal Waste Code Desc: F005 D035  
Form Comm: Not reported  
Data Year: 2009  
Permit by Rule: False  
Mailing Address 2: Not reported  
Treatment by Generator: False  
Mixed Radioactive Waste: False  
Importer of Hazardous Waste: False  
Immediate Recycler: False  
Treatment/Storage/Disposal/Recycling Facility: False  
Generator of Dangerous Fuel Waste: False  
Generator Marketing to Burner: False  
Other Marketers (i.e., blender, distributor, etc.): False  
Utility Boiler Burner: False  
Industry Boiler Burner: False  
Industrial Furnace: False  
Smelter Defferal: False  
Universal Waste: Not reported  
Off-Specification: Not reported  
LN Address 2: Not reported  
Tax Reg #: 278034781  
Business Type: Mfg/Assembly Aircraft Par  
Mail Name: Precision Machine Works  
Mailing Address: 925 E 25th St  
Mailing City,State,Zip: Tacoma, WA 98421  
Legal Organization Name: Platte River Ventures  
Legal Organization Type: Private



Map ID  
Direction  
Distance  
Elevation

MAP FINDINGS

Site

Database(s)

EDR ID Number  
EPA ID Number

**PRECISION MACHINE WORKS (Continued)**

**1011915317**

Legal Contact:	Not reported
Legal Address:	200 Fillmore St Ste 200
Legal Address 2:	Not reported
Legal City,State,Zip:	Denver, CO 80206
Legal Phone Number:	(303)292-7302
Legal Effective Date:	02/26/2007
Land Organization Name:	Savage Building Materials
Land Organization Type:	Private
Land Contact:	Not reported
Land Address:	1001 E 25th St
Land City,State,Zip:	Tacoma, WA 98421
Land Phone Number:	(253)383-1727
Operator Organization Name:	Precision Machine Works
Operator Organization Type:	Private
Operator:	Not reported
Operator Address:	2024 Puyallup Ave
Operator Address 2:	Not reported
Operator City,State,Zip:	Tacoma, WA 98421
Operator Phone Number:	(253)272-5119
Operator Effective Date:	Not reported
Site Contact:	Kevin Peterson
Site Contact Address:	925 E 25th St
Contact City,State,Zip:	Tacoma, WA 98421
Site Contact Phone Number:	(253)722-0507
Site Contact Email:	kpeterson@pmwinc.com
Gen Status Code:	SQG
Monthly Generation:	True
Batch Generation:	False
One Time Generation:	False
Transport Own Waste:	False
Transports Other Waste:	False
Recycler Onsite:	False
Transfer Facility:	False
Other Exemption:	Not reported
UW Battery Gen:	False
Used Oil Transporter:	False
Used Oil Transfer Facility:	False
Used Oil Processor:	False
Used Oil Refiner:	False
Used Oil Fuel Marketer Directs Shipments:	False
Used Oil Fuel Marketer Meets Specs:	False
Site Contact Address 2:	Not reported
Name:	PRECISION MACHINE WORKS
Address:	925 E 25TH ST
City,State,Zip:	TACOMA, WA 98421
Facility Address 2:	Not reported
Facility ID:	6595720
EPA ID:	WAH000033558
NAICS:	336413
State Waste Code Desc:	Not reported
Federal Waste Code Desc:	Not reported
Form Comm:	Not reported
Data Year:	2008
Permit by Rule:	False
Mailing Address 2:	Not reported
Treatment by Generator:	False



Map ID  
Direction  
Distance  
Elevation

MAP FINDINGS

Site

Database(s)

EDR ID Number  
EPA ID Number

**PRECISION MACHINE WORKS (Continued)**

**1011915317**

Mixed Radioactive Waste:	False
Importer of Hazardous Waste:	False
Immediate Recycler:	False
Treatment/Storage/Disposal/Recycling Facility:	False
Generator of Dangerous Fuel Waste:	False
Generator Marketing to Burner:	False
Other Marketers (i.e., blender, distributor, etc.):	False
Utility Boiler Burner:	False
Industry Boiler Burner:	False
Industrial Furnace:	False
Smelter Defferal:	False
Universal Waste:	Not reported
Off-Specification:	Not reported
LN Address 2:	Not reported
Tax Reg #:	278034781
Business Type:	Mfg/Assembly Aircraft Par
Mail Name:	Precision Machine Works
Mailing Address:	925 E 25th St
Mailing City,State,Zip:	Tacoma, WA 98421
Legal Organization Name:	Platte River Ventures
Legal Organization Type:	Private
Legal Contact:	Not reported
Legal Address:	200 Fillmore St Ste 200
Legal Address 2:	Not reported
Legal City,State,Zip:	Denver, CO 80206
Legal Phone Number:	(303)292-7302
Legal Effective Date:	02/26/2007
Land Organization Name:	Savage Building Materials
Land Organization Type:	Private
Land Contact:	Not reported
Land Address:	1001 E 25th St
Land City,State,Zip:	Tacoma, WA 98421
Land Phone Number:	(253)383-1727
Operator Organization Name:	Precision Machine Works
Operator Organization Type:	Private
Operator:	Not reported
Operator Address:	2024 Puyallup Ave
Operator Address 2:	Not reported
Operator City,State,Zip:	Tacoma, WA 98421
Operator Phone Number:	(253)272-5119
Operator Effective Date:	Not reported
Site Contact:	Kevin Peterson
Site Contact Address:	925 E 25th St
Contact City,State,Zip:	Tacoma, WA 98421
Site Contact Phone Number:	(253)722-0507
Site Contact Email:	kpeterson@pmwinc.com
Gen Status Code:	SQG
Monthly Generation:	False
Batch Generation:	False
One Time Generation:	False
Transport Own Waste:	False
Tranports Other Waste:	False
Recycler Onsite:	False
Transfer Facility:	False
Other Exemption:	Not reported
UW Battery Gen:	False
Used Oil Transporter:	False



Map ID  
Direction  
Distance  
Elevation

MAP FINDINGS

Site

Database(s)

EDR ID Number  
EPA ID Number

**PRECISION MACHINE WORKS (Continued)**

**1011915317**

Used Oil Transfer Facility: False  
Used Oil Processor: False  
Used Oil Refiner: False  
Used Oil Fuel Marketer Directs Shipments: False  
Used Oil Fuel Marketer Meets Specs: False  
Site Contact Address 2: Not reported

**V111**  
**ENE**  
**1/8-1/4**  
**0.205 mi.**  
**1085 ft.**

**PRECISION MACHINE WORKS**  
**925 E 25TH ST**  
**TACOMA, WA 98421**

**RCRA NonGen / NLR**

**1015751899**  
**WAH000033558**

**Site 6 of 6 in cluster V**

**Relative:**  
**Lower**

**Actual:**  
**19 ft.**

RCRA Listings:  
Date Form Received by Agency: 2012-02-15 00:00:00.0  
Handler Name: PRECISION MACHINE WORKS  
Handler Address: 925 E 25TH ST  
Handler City,State,Zip: TACOMA, WA 98421  
EPA ID: WAH000033558  
Contact Name: BILL HABENICHT  
Contact Address: PO BOX 2265  
Contact City,State,Zip: KIRKLAND, WA 98083  
Contact Telephone: 206-321-4767  
Contact Fax: Not reported  
Contact Email: BILLH@CNW.COM  
Contact Title: CONSULTANT  
EPA Region: 10  
Land Type: Private  
Federal Waste Generator Description: Not a generator, verified  
Non-Notifier: Not reported  
Biennial Report Cycle: Not reported  
Accessibility: Not reported  
Active Site Indicator: Not reported  
State District Owner: WA  
State District: SWRO  
Mailing Address: 925 E 25TH ST  
Mailing City,State,Zip: TACOMA, WA 98421  
Owner Name: PLATTE RIVER VENTURES  
Owner Type: Private  
Operator Name: PRECISION MACHINE WORKS  
Operator Type: Private  
Short-Term Generator Activity: No  
Importer Activity: No  
Mixed Waste Generator: No  
Transporter Activity: No  
Transfer Facility Activity: No  
Recycler Activity with Storage: No  
Small Quantity On-Site Burner Exemption: No  
Smelting Melting and Refining Furnace Exemption: No  
Underground Injection Control: No  
Off-Site Waste Receipt: No  
Universal Waste Indicator: No  
Universal Waste Destination Facility: No  
Federal Universal Waste: No  
Active Site Fed-Reg Treatment Storage and Disposal Facility: Not reported  
Active Site Converter Treatment storage and Disposal Facility: Not reported  
Active Site State-Reg Treatment Storage and Disposal Facility: Not reported  
Active Site State-Reg Handler: ---



Map ID  
Direction  
Distance  
Elevation

MAP FINDINGS

Site

Database(s)

EDR ID Number  
EPA ID Number

**PRECISION MACHINE WORKS (Continued)**

**1015751899**

Federal Facility Indicator:	Not reported
Hazardous Secondary Material Indicator:	NN
Sub-Part K Indicator:	Not reported
Commercial TSD Indicator:	No
Treatment Storage and Disposal Type:	Not reported
2018 GPRA Permit Baseline:	Not on the Baseline
2018 GPRA Renewals Baseline:	Not on the Baseline
Permit Renewals Workload Universe:	Not reported
Permit Workload Universe:	Not reported
Permit Progress Universe:	Not reported
Post-Closure Workload Universe:	Not reported
Closure Workload Universe:	Not reported
202 GPRA Corrective Action Baseline:	No
Corrective Action Workload Universe:	No
Subject to Corrective Action Universe:	No
Non-TSDFs Where RCRA CA has Been Imposed Universe:	No
TSDFs Potentially Subject to CA Under 3004 (u)/(v) Universe:	No
TSDFs Only Subject to CA under Discretionary Auth Universe:	No
Corrective Action Priority Ranking:	No NCAPS ranking
Environmental Control Indicator:	No
Institutional Control Indicator:	No
Human Exposure Controls Indicator:	N/A
Groundwater Controls Indicator:	N/A
Operating TSDF Universe:	Not reported
Full Enforcement Universe:	Not reported
Significant Non-Complier Universe:	No
Unaddressed Significant Non-Complier Universe:	No
Addressed Significant Non-Complier Universe:	No
Significant Non-Complier With a Compliance Schedule Universe:	No
Financial Assurance Required:	Not reported
Handler Date of Last Change:	2018-05-08 16:09:49.0
Recognized Trader-Importer:	No
Recognized Trader-Exporter:	No
Importer of Spent Lead Acid Batteries:	No
Exporter of Spent Lead Acid Batteries:	No
Recycler Activity Without Storage:	No
Manifest Broker:	No
Sub-Part P Indicator:	Not reported

Biennial: List of Years

Year: 2011

[Click Here for Biennial Reporting System Data:](#)

Year: 2009

[Click Here for Biennial Reporting System Data:](#)

Hazardous Waste Summary:

Waste Code:	D001
Waste Description:	IGNITABLE WASTE
Waste Code:	D002
Waste Description:	CORROSIVE WASTE
Waste Code:	D005
Waste Description:	BARIUM



Map ID  
Direction  
Distance  
Elevation

MAP FINDINGS

Site

Database(s)

EDR ID Number  
EPA ID Number

**PRECISION MACHINE WORKS (Continued)**

**1015751899**

Waste Code: D035  
Waste Description: METHYL ETHYL KETONE

Waste Code: F003  
Waste Description: THE FOLLOWING SPENT NONHALOGENATED SOLVENTS: XYLENE, ACETONE, ETHYL ACETATE, ETHYL BENZENE, ETHYL ETHER, METHYL ISOBUTYL KETONE, N-BUTYL ALCOHOL, CYCLOHEXANONE, AND METHANOL; ALL SPENT SOLVENT MIXTURES/BLENDS CONTAINING, BEFORE USE, ONLY THE ABOVE SPENT NONHALOGENATED SOLVENTS; AND ALL SPENT SOLVENT MIXTURES/BLENDS CONTAINING, BEFORE USE, ONE OR MORE OF THE ABOVE NONHALOGENATED SOLVENTS, AND A TOTAL OF TEN PERCENT OR MORE (BY VOLUME) OF ONE OR MORE OF THOSE SOLVENTS LISTED IN F001, F002, F004, AND F005; AND STILL BOTTOMS FROM THE RECOVERY OF THESE SPENT SOLVENTS AND SPENT SOLVENT MIXTURES.

Waste Code: F005  
Waste Description: THE FOLLOWING SPENT NONHALOGENATED SOLVENTS: TOLUENE, METHYL ETHYL KETONE, CARBON DISULFIDE, ISOBUTANOL, PYRIDINE, BENZENE, 2-ETHOXYETHANOL, AND 2-NITROPROPANE; ALL SPENT SOLVENT MIXTURES/BLENDS CONTAINING, BEFORE USE, A TOTAL OF TEN PERCENT OR MORE (BY VOLUME) OF ONE OR MORE OF THE ABOVE NONHALOGENATED SOLVENTS OR THOSE SOLVENTS LISTED IN F001, F002, OR F004; AND STILL BOTTOMS FROM THE RECOVERY OF THESE SPENT SOLVENTS AND SPENT SOLVENT MIXTURES.

**Handler - Owner Operator:**

Owner/Operator Indicator: Operator  
Owner/Operator Name: PRECISION MACHINE WORKS  
Legal Status: Private  
Date Became Current: 1900-01-01 00:00:00.  
Date Ended Current: Not reported  
Owner/Operator Address: 2024 PUYALLUP AVE  
Owner/Operator City,State,Zip: TACOMA, WA 98421  
Owner/Operator Telephone: 253-272-5119  
Owner/Operator Telephone Ext: Not reported  
Owner/Operator Fax: Not reported  
Owner/Operator Email: Not reported

Owner/Operator Indicator: Owner  
Owner/Operator Name: PLATTE RIVER VENTURES  
Legal Status: Private  
Date Became Current: 2007-02-26 00:00:00.  
Date Ended Current: Not reported  
Owner/Operator Address: 200 FILLMORE ST STE 200  
Owner/Operator City,State,Zip: DENVER, CO 80206  
Owner/Operator Telephone: 303-292-7302  
Owner/Operator Telephone Ext: Not reported  
Owner/Operator Fax: Not reported  
Owner/Operator Email: Not reported

Owner/Operator Indicator: Owner  
Owner/Operator Name: SAVAGE BUILDING MATERIALS  
Legal Status: Private  
Date Became Current: Not reported  
Date Ended Current: Not reported  
Owner/Operator Address: 1001 E 25TH ST  
Owner/Operator City,State,Zip: TACOMA, WA 98421  
Owner/Operator Telephone: 253-383-1727



Map ID  
Direction  
Distance  
Elevation

MAP FINDINGS

Site

Database(s)

EDR ID Number  
EPA ID Number

**PRECISION MACHINE WORKS (Continued)**

**1015751899**

Owner/Operator Telephone Ext:	Not reported
Owner/Operator Fax:	Not reported
Owner/Operator Email:	Not reported
Owner/Operator Indicator:	Owner
Owner/Operator Name:	SAVAGE BUILDING MATERIALS
Legal Status:	Private
Date Became Current:	Not reported
Date Ended Current:	Not reported
Owner/Operator Address:	1001 E 25TH ST
Owner/Operator City,State,Zip:	TACOMA, WA 98421
Owner/Operator Telephone:	253-383-1727
Owner/Operator Telephone Ext:	Not reported
Owner/Operator Fax:	Not reported
Owner/Operator Email:	Not reported
Owner/Operator Indicator:	Operator
Owner/Operator Name:	PRECISION MACHINE WORKS
Legal Status:	Private
Date Became Current:	Not reported
Date Ended Current:	Not reported
Owner/Operator Address:	2024 PUYALLUP AVE
Owner/Operator City,State,Zip:	TACOMA, WA 98421
Owner/Operator Telephone:	253-272-5119
Owner/Operator Telephone Ext:	Not reported
Owner/Operator Fax:	Not reported
Owner/Operator Email:	Not reported
Owner/Operator Indicator:	Owner
Owner/Operator Name:	PLATTE RIVER VENTURES
Legal Status:	Private
Date Became Current:	2007-02-26 00:00:00.
Date Ended Current:	Not reported
Owner/Operator Address:	200 FILLMORE ST STE 200
Owner/Operator City,State,Zip:	DENVER, CO 80206
Owner/Operator Telephone:	303-292-7302
Owner/Operator Telephone Ext:	Not reported
Owner/Operator Fax:	Not reported
Owner/Operator Email:	Not reported
Owner/Operator Indicator:	Owner
Owner/Operator Name:	PLATTE RIVER VENTURES
Legal Status:	Private
Date Became Current:	2007-02-26 00:00:00.
Date Ended Current:	Not reported
Owner/Operator Address:	200 FILLMORE ST STE 200
Owner/Operator City,State,Zip:	DENVER, CO 80206
Owner/Operator Telephone:	303-292-7302
Owner/Operator Telephone Ext:	Not reported
Owner/Operator Fax:	Not reported
Owner/Operator Email:	Not reported
Owner/Operator Indicator:	Operator
Owner/Operator Name:	PRECISION MACHINE WORKS
Legal Status:	Private
Date Became Current:	Not reported
Date Ended Current:	Not reported



Map ID  
Direction  
Distance  
Elevation

MAP FINDINGS

Site

Database(s)

EDR ID Number  
EPA ID Number

**PRECISION MACHINE WORKS (Continued)**

**1015751899**

Owner/Operator Address:	2024 PUYALLUP AVE
Owner/Operator City,State,Zip:	TACOMA, WA 98421
Owner/Operator Telephone:	253-272-5119
Owner/Operator Telephone Ext:	Not reported
Owner/Operator Fax:	Not reported
Owner/Operator Email:	Not reported
Owner/Operator Indicator:	Owner
Owner/Operator Name:	SAVAGE BUILDING MATERIALS
Legal Status:	Private
Date Became Current:	Not reported
Date Ended Current:	Not reported
Owner/Operator Address:	1001 E 25TH ST
Owner/Operator City,State,Zip:	TACOMA, WA 98421
Owner/Operator Telephone:	253-383-1727
Owner/Operator Telephone Ext:	Not reported
Owner/Operator Fax:	Not reported
Owner/Operator Email:	Not reported
Owner/Operator Indicator:	Owner
Owner/Operator Name:	SAVAGE BUILDING MATERIALS
Legal Status:	Private
Date Became Current:	Not reported
Date Ended Current:	Not reported
Owner/Operator Address:	1001 E 25TH ST
Owner/Operator City,State,Zip:	TACOMA, WA 98421
Owner/Operator Telephone:	253-383-1727
Owner/Operator Telephone Ext:	Not reported
Owner/Operator Fax:	Not reported
Owner/Operator Email:	Not reported
Owner/Operator Indicator:	Owner
Owner/Operator Name:	PLATTE RIVER VENTURES
Legal Status:	Private
Date Became Current:	2007-02-26 00:00:00.
Date Ended Current:	Not reported
Owner/Operator Address:	200 FILLMORE ST STE 200
Owner/Operator City,State,Zip:	DENVER, CO 80206
Owner/Operator Telephone:	303-292-7302
Owner/Operator Telephone Ext:	Not reported
Owner/Operator Fax:	Not reported
Owner/Operator Email:	Not reported
Owner/Operator Indicator:	Operator
Owner/Operator Name:	PRECISION MACHINE WORKS
Legal Status:	Private
Date Became Current:	Not reported
Date Ended Current:	Not reported
Owner/Operator Address:	2024 PUYALLUP AVE
Owner/Operator City,State,Zip:	TACOMA, WA 98421
Owner/Operator Telephone:	253-272-5119
Owner/Operator Telephone Ext:	Not reported
Owner/Operator Fax:	Not reported
Owner/Operator Email:	Not reported
Owner/Operator Indicator:	Owner
Owner/Operator Name:	PLATTE RIVER VENTURES



Map ID  
Direction  
Distance  
Elevation

MAP FINDINGS

Site

Database(s)

EDR ID Number  
EPA ID Number

**PRECISION MACHINE WORKS (Continued)**

**1015751899**

Legal Status:	Private
Date Became Current:	2007-02-26 00:00:00.
Date Ended Current:	Not reported
Owner/Operator Address:	200 FILLMORE ST STE 200
Owner/Operator City,State,Zip:	DENVER, CO 80206
Owner/Operator Telephone:	303-292-7302
Owner/Operator Telephone Ext:	Not reported
Owner/Operator Fax:	Not reported
Owner/Operator Email:	Not reported
Owner/Operator Indicator:	Owner
Owner/Operator Name:	SAVAGE BUILDING MATERIALS
Legal Status:	Private
Date Became Current:	Not reported
Date Ended Current:	Not reported
Owner/Operator Address:	1001 E 25TH ST
Owner/Operator City,State,Zip:	TACOMA, WA 98421
Owner/Operator Telephone:	253-383-1727
Owner/Operator Telephone Ext:	Not reported
Owner/Operator Fax:	Not reported
Owner/Operator Email:	Not reported
Owner/Operator Indicator:	Operator
Owner/Operator Name:	PRECISION MACHINE WORKS
Legal Status:	Private
Date Became Current:	Not reported
Date Ended Current:	Not reported
Owner/Operator Address:	2024 PUYALLUP AVE
Owner/Operator City,State,Zip:	TACOMA, WA 98421
Owner/Operator Telephone:	253-272-5119
Owner/Operator Telephone Ext:	Not reported
Owner/Operator Fax:	Not reported
Owner/Operator Email:	Not reported
Owner/Operator Indicator:	Owner
Owner/Operator Name:	PLATTE RIVER VE P
Legal Status:	Private
Date Became Current:	2007-02-26 00:00:00.
Date Ended Current:	Not reported
Owner/Operator Address:	200 FILLMORE ST STE 200
Owner/Operator City,State,Zip:	DENVER, CO 80206
Owner/Operator Telephone:	303-292-7302
Owner/Operator Telephone Ext:	Not reported
Owner/Operator Fax:	Not reported
Owner/Operator Email:	Not reported
Owner/Operator Indicator:	Operator
Owner/Operator Name:	PRECISION MACHI P
Legal Status:	Private
Date Became Current:	1900-01-01 00:00:00.
Date Ended Current:	Not reported
Owner/Operator Address:	2024 PUYALLUP AVE
Owner/Operator City,State,Zip:	TACOMA, WA 98421
Owner/Operator Telephone:	253-272-5119
Owner/Operator Telephone Ext:	Not reported
Owner/Operator Fax:	Not reported
Owner/Operator Email:	Not reported



Map ID  
Direction  
Distance  
Elevation

MAP FINDINGS

Site

Database(s)

EDR ID Number  
EPA ID Number

**PRECISION MACHINE WORKS (Continued)**

**1015751899**

Owner/Operator Indicator:	Operator
Owner/Operator Name:	PRECISION MACHINE WORKS
Legal Status:	Private
Date Became Current:	Not reported
Date Ended Current:	Not reported
Owner/Operator Address:	2024 PUYALLUP AVE
Owner/Operator City,State,Zip:	TACOMA, WA 98421
Owner/Operator Telephone:	253-272-5119
Owner/Operator Telephone Ext:	Not reported
Owner/Operator Fax:	Not reported
Owner/Operator Email:	Not reported

Owner/Operator Indicator:	Owner
Owner/Operator Name:	PLATTE RIVER VENTURES
Legal Status:	Private
Date Became Current:	2007-02-26 00:00:00.
Date Ended Current:	Not reported
Owner/Operator Address:	200 FILLMORE ST STE 200
Owner/Operator City,State,Zip:	DENVER, CO 80206
Owner/Operator Telephone:	303-292-7302
Owner/Operator Telephone Ext:	Not reported
Owner/Operator Fax:	Not reported
Owner/Operator Email:	Not reported

Owner/Operator Indicator:	Owner
Owner/Operator Name:	PLATTE RIVER VENTURES
Legal Status:	Private
Date Became Current:	2007-02-26 00:00:00.
Date Ended Current:	Not reported
Owner/Operator Address:	200 FILLMORE ST STE 200
Owner/Operator City,State,Zip:	DENVER, CO 80206
Owner/Operator Telephone:	303-292-7302
Owner/Operator Telephone Ext:	Not reported
Owner/Operator Fax:	Not reported
Owner/Operator Email:	Not reported

Owner/Operator Indicator:	Owner
Owner/Operator Name:	PLATTE RIVER VENTURES
Legal Status:	Private
Date Became Current:	2007-02-26 00:00:00.
Date Ended Current:	Not reported
Owner/Operator Address:	200 FILLMORE ST STE 200
Owner/Operator City,State,Zip:	DENVER, CO 80206
Owner/Operator Telephone:	303-292-7302
Owner/Operator Telephone Ext:	Not reported
Owner/Operator Fax:	Not reported
Owner/Operator Email:	Not reported

Owner/Operator Indicator:	Operator
Owner/Operator Name:	PLATTE RIVER VENTURES
Legal Status:	Private
Date Became Current:	Not reported
Date Ended Current:	Not reported
Owner/Operator Address:	200 FILLMORE ST STE 200
Owner/Operator City,State,Zip:	DENVER, CO 80206
Owner/Operator Telephone:	303-292-7302
Owner/Operator Telephone Ext:	Not reported



Map ID  
Direction  
Distance  
Elevation

MAP FINDINGS

Site

Database(s)

EDR ID Number  
EPA ID Number

**PRECISION MACHINE WORKS (Continued)**

**1015751899**

Owner/Operator Fax: Not reported  
Owner/Operator Email: Not reported

Owner/Operator Indicator: Operator  
Owner/Operator Name: PRECISION MACHINE WORKS  
Legal Status: Private  
Date Became Current: Not reported  
Date Ended Current: Not reported  
Owner/Operator Address: 2024 PUYALLUP AVE  
Owner/Operator City,State,Zip: TACOMA, WA 98421  
Owner/Operator Telephone: 253-272-5119  
Owner/Operator Telephone Ext: Not reported  
Owner/Operator Fax: Not reported  
Owner/Operator Email: Not reported

Owner/Operator Indicator: Operator  
Owner/Operator Name: PRECISION MACHINE WORKS  
Legal Status: Private  
Date Became Current: 1900-01-01 00:00:00.  
Date Ended Current: Not reported  
Owner/Operator Address: 2024 PUYALLUP AVE  
Owner/Operator City,State,Zip: TACOMA, WA 98421  
Owner/Operator Telephone: 253-272-5119  
Owner/Operator Telephone Ext: Not reported  
Owner/Operator Fax: Not reported  
Owner/Operator Email: Not reported

Owner/Operator Indicator: Owner  
Owner/Operator Name: SAVAGE BUILDING MATERIALS  
Legal Status: Private  
Date Became Current: Not reported  
Date Ended Current: Not reported  
Owner/Operator Address: 1001 E 25TH ST  
Owner/Operator City,State,Zip: TACOMA, WA 98421  
Owner/Operator Telephone: 253-383-1727  
Owner/Operator Telephone Ext: Not reported  
Owner/Operator Fax: Not reported  
Owner/Operator Email: Not reported

Owner/Operator Indicator: Owner  
Owner/Operator Name: SAVAGE BUILDING MATERIALS  
Legal Status: Private  
Date Became Current: Not reported  
Date Ended Current: Not reported  
Owner/Operator Address: 1001 E 25TH ST  
Owner/Operator City,State,Zip: TACOMA, WA 98421  
Owner/Operator Telephone: 253-383-1727  
Owner/Operator Telephone Ext: Not reported  
Owner/Operator Fax: Not reported  
Owner/Operator Email: Not reported

Historic Generators:  
Receive Date: 2010-02-19 00:00:00.0  
Handler Name: PRECISION MACHINE WORKS  
Federal Waste Generator Description: Conditionally Exempt Small Quantity Generator  
State District Owner: WA  
Large Quantity Handler of Universal Waste: No



Map ID  
Direction  
Distance  
Elevation

MAP FINDINGS

Site

Database(s)

EDR ID Number  
EPA ID Number

**PRECISION MACHINE WORKS (Continued)**

**1015751899**

Recognized Trader Importer: No  
Recognized Trader Exporter: No  
Spent Lead Acid Battery Importer: No  
Spent Lead Acid Battery Exporter: No  
Current Record: No  
Non Storage Recycler Activity: Not reported  
Electronic Manifest Broker: Not reported

Receive Date: 2012-02-14 00:00:00.0  
Handler Name: PRECISION MACHINE WORKS  
Federal Waste Generator Description: Not a generator, verified  
State District Owner: WA  
Large Quantity Handler of Universal Waste: No  
Recognized Trader Importer: No  
Recognized Trader Exporter: No  
Spent Lead Acid Battery Importer: No  
Spent Lead Acid Battery Exporter: No  
Current Record: No  
Non Storage Recycler Activity: Not reported  
Electronic Manifest Broker: Not reported

Receive Date: 2009-02-09 00:00:00.0  
Handler Name: PRECISION MACHINE WORKS  
Federal Waste Generator Description: Not a generator, verified  
State District Owner: WA  
Large Quantity Handler of Universal Waste: No  
Recognized Trader Importer: No  
Recognized Trader Exporter: No  
Spent Lead Acid Battery Importer: No  
Spent Lead Acid Battery Exporter: No  
Current Record: No  
Non Storage Recycler Activity: Not reported  
Electronic Manifest Broker: Not reported

Receive Date: 2011-02-18 00:00:00.0  
Handler Name: PRECISION MACHINE WORKS  
Federal Waste Generator Description: Conditionally Exempt Small Quantity Generator  
State District Owner: WA  
Large Quantity Handler of Universal Waste: No  
Recognized Trader Importer: No  
Recognized Trader Exporter: No  
Spent Lead Acid Battery Importer: No  
Spent Lead Acid Battery Exporter: No  
Current Record: No  
Non Storage Recycler Activity: Not reported  
Electronic Manifest Broker: Not reported

Receive Date: 2012-02-15 00:00:00.0  
Handler Name: PRECISION MACHINE WORKS  
Federal Waste Generator Description: Not a generator, verified  
State District Owner: WA  
Large Quantity Handler of Universal Waste: No  
Recognized Trader Importer: No  
Recognized Trader Exporter: No  
Spent Lead Acid Battery Importer: No  
Spent Lead Acid Battery Exporter: No  
Current Record: Yes



Map ID  
Direction  
Distance  
Elevation

MAP FINDINGS

Site

Database(s)

EDR ID Number  
EPA ID Number

**PRECISION MACHINE WORKS (Continued)**

**1015751899**

Non Storage Recycler Activity:	Not reported
Electronic Manifest Broker:	Not reported
Receive Date:	2008-09-04 00:00:00.0
Handler Name:	PRECISION MACHINE WORKS
Federal Waste Generator Description:	Small Quantity Generator
State District Owner:	WA
Large Quantity Handler of Universal Waste:	No
Recognized Trader Importer:	No
Recognized Trader Exporter:	No
Spent Lead Acid Battery Importer:	No
Spent Lead Acid Battery Exporter:	No
Current Record:	No
Non Storage Recycler Activity:	Not reported
Electronic Manifest Broker:	Not reported
Receive Date:	2009-02-09 00:00:00.0
Handler Name:	PRECISION MACHINE WORKS
Federal Waste Generator Description:	Conditionally Exempt Small Quantity Generator
State District Owner:	WA
Large Quantity Handler of Universal Waste:	No
Recognized Trader Importer:	No
Recognized Trader Exporter:	No
Spent Lead Acid Battery Importer:	No
Spent Lead Acid Battery Exporter:	No
Current Record:	No
Non Storage Recycler Activity:	Not reported
Electronic Manifest Broker:	Not reported
Receive Date:	2010-02-19 00:00:00.0
Handler Name:	PRECISION MACHINE WORKS
Federal Waste Generator Description:	Conditionally Exempt Small Quantity Generator
State District Owner:	WA
Large Quantity Handler of Universal Waste:	No
Recognized Trader Importer:	No
Recognized Trader Exporter:	No
Spent Lead Acid Battery Importer:	No
Spent Lead Acid Battery Exporter:	No
Current Record:	No
Non Storage Recycler Activity:	Not reported
Electronic Manifest Broker:	Not reported
Receive Date:	2011-02-18 00:00:00.0
Handler Name:	PRECISION MACHINE WORKS
Federal Waste Generator Description:	Conditionally Exempt Small Quantity Generator
State District Owner:	WA
Large Quantity Handler of Universal Waste:	No
Recognized Trader Importer:	No
Recognized Trader Exporter:	No
Spent Lead Acid Battery Importer:	No
Spent Lead Acid Battery Exporter:	No
Current Record:	No
Non Storage Recycler Activity:	Not reported
Electronic Manifest Broker:	Not reported
Receive Date:	2012-02-14 00:00:00.0
Handler Name:	PRECISION MACHINE WORKS



Map ID  
Direction  
Distance  
Elevation

MAP FINDINGS

Site

Database(s)

EDR ID Number  
EPA ID Number

**PRECISION MACHINE WORKS (Continued)**

**1015751899**

Federal Waste Generator Description:	Not a generator, verified
State District Owner:	WA
Large Quantity Handler of Universal Waste:	No
Recognized Trader Importer:	No
Recognized Trader Exporter:	No
Spent Lead Acid Battery Importer:	No
Spent Lead Acid Battery Exporter:	No
Current Record:	No
Non Storage Recycler Activity:	Not reported
Electronic Manifest Broker:	Not reported

List of NAICS Codes and Descriptions:

NAICS Code:	336413
NAICS Description:	OTHER AIRCRAFT PARTS AND AUXILIARY EQUIPMENT MANUFACTURING

Facility Has Received Notices of Violation:

No Violations Found:

Evaluation Action Summary:

No Evaluations Found:

**W112**  
**West**  
**1/8-1/4**  
**0.207 mi.**  
**1092 ft.**

**ALMAR INC TACOMA**  
**119 1/2 PUYALLUP AVE**  
**TACOMA, WA 98402**  
**Site 4 of 4 in cluster W**

**WA ALLSITES**  
**RCRA NonGen / NLR**  
**FINDS**  
**ECHO**  
**1001490567**  
**WAD988473948**

**Relative:**  
**Lower**  
**Actual:**  
**51 ft.**

**ALLSITES:**  
Name: ALMAR INC TACOMA  
Facility Id: 32972784

RCRA Listings:

Date Form Received by Agency:	1998-09-25 00:00:00.0
Handler Name:	ALMAR INC TACOMA
Handler Address:	119 1/2 PUYALLUP AVE
Handler City,State,Zip:	TACOMA, WA 98402
EPA ID:	WAD988473948
Contact Name:	MIKE FIEVEZ
Contact Address:	2301 E DOCK ST
Contact City,State,Zip:	TACOMA, WA 98402
Contact Telephone:	253-572-2877
Contact Fax:	Not reported
Contact Email:	Not reported
Contact Title:	Not reported
EPA Region:	10
Land Type:	Other
Federal Waste Generator Description:	Not a generator, verified
Non-Notifier:	Not reported
Biennial Report Cycle:	Not reported
Accessibility:	Not reported
Active Site Indicator:	Not reported
State District Owner:	WA
State District:	SWRO
Mailing Address:	2301 E DOCK ST



Map ID  
Direction  
Distance  
Elevation

MAP FINDINGS

Site

Database(s)

EDR ID Number  
EPA ID Number

**ALMAR INC TACOMA (Continued)**

**1001490567**

Mailing City,State,Zip:	TACOMA, WA 98402
Owner Name:	ALMAR INC
Owner Type:	Private
Operator Name:	FIEVEZ, ROBERT
Operator Type:	Private
Short-Term Generator Activity:	No
Importer Activity:	No
Mixed Waste Generator:	No
Transporter Activity:	No
Transfer Facility Activity:	No
Recycler Activity with Storage:	No
Small Quantity On-Site Burner Exemption:	No
Smelting Melting and Refining Furnace Exemption:	No
Underground Injection Control:	No
Off-Site Waste Receipt:	No
Universal Waste Indicator:	No
Universal Waste Destination Facility:	No
Federal Universal Waste:	No
Active Site Fed-Reg Treatment Storage and Disposal Facility:	Not reported
Active Site Converter Treatment storage and Disposal Facility:	Not reported
Active Site State-Reg Treatment Storage and Disposal Facility:	Not reported
Active Site State-Reg Handler:	---
Federal Facility Indicator:	Not reported
Hazardous Secondary Material Indicator:	NN
Sub-Part K Indicator:	Not reported
Commercial TSD Indicator:	No
Treatment Storage and Disposal Type:	Not reported
2018 GPRA Permit Baseline:	Not on the Baseline
2018 GPRA Renewals Baseline:	Not on the Baseline
Permit Renewals Workload Universe:	Not reported
Permit Workload Universe:	Not reported
Permit Progress Universe:	Not reported
Post-Closure Workload Universe:	Not reported
Closure Workload Universe:	Not reported
202 GPRA Corrective Action Baseline:	No
Corrective Action Workload Universe:	No
Subject to Corrective Action Universe:	No
Non-TSDFs Where RCRA CA has Been Imposed Universe:	No
TSDFs Potentially Subject to CA Under 3004 (u)/(v) Universe:	No
TSDFs Only Subject to CA under Discretionary Auth Universe:	No
Corrective Action Priority Ranking:	No NCAPS ranking
Environmental Control Indicator:	No
Institutional Control Indicator:	No
Human Exposure Controls Indicator:	N/A
Groundwater Controls Indicator:	N/A
Operating TSDF Universe:	Not reported
Full Enforcement Universe:	Not reported
Significant Non-Complier Universe:	No
Unaddressed Significant Non-Complier Universe:	No
Addressed Significant Non-Complier Universe:	No
Significant Non-Complier With a Compliance Schedule Universe:	No
Financial Assurance Required:	Not reported
Handler Date of Last Change:	2018-05-09 16:45:10.0
Recognized Trader-Importer:	No
Recognized Trader-Exporter:	No
Importer of Spent Lead Acid Batteries:	No
Exporter of Spent Lead Acid Batteries:	No



Map ID  
Direction  
Distance  
Elevation

MAP FINDINGS

Site

Database(s)

EDR ID Number  
EPA ID Number

**ALMAR INC TACOMA (Continued)**

**1001490567**

Recycler Activity Without Storage: No  
Manifest Broker: No  
Sub-Part P Indicator: Not reported

**Handler - Owner Operator:**

Owner/Operator Indicator: Owner  
Owner/Operator Name: ALMAR INC TACOMA  
Legal Status: Private  
Date Became Current: Not reported  
Date Ended Current: Not reported  
Owner/Operator Address: 119 1/2 PUYALLUP AVE  
Owner/Operator City,State,Zip: TACOMA, WA 98402  
Owner/Operator Telephone: 000-000-0000  
Owner/Operator Telephone Ext: Not reported  
Owner/Operator Fax: Not reported  
Owner/Operator Email: Not reported

Owner/Operator Indicator: Owner  
Owner/Operator Name: ALMAR INC TACOMA  
Legal Status: Private  
Date Became Current: Not reported  
Date Ended Current: Not reported  
Owner/Operator Address: 119 1/2 PUYALLUP AVE  
Owner/Operator City,State,Zip: TACOMA, WA 98402  
Owner/Operator Telephone: 000-000-0000  
Owner/Operator Telephone Ext: Not reported  
Owner/Operator Fax: Not reported  
Owner/Operator Email: Not reported

Owner/Operator Indicator: Operator  
Owner/Operator Name: ALMAR INC TACOMA  
Legal Status: Private  
Date Became Current: Not reported  
Date Ended Current: Not reported  
Owner/Operator Address: 119 1/2 PUYALLUP AVE  
Owner/Operator City,State,Zip: TACOMA, WA 98402  
Owner/Operator Telephone: 000-000-0000  
Owner/Operator Telephone Ext: Not reported  
Owner/Operator Fax: Not reported  
Owner/Operator Email: Not reported

Owner/Operator Indicator: Owner  
Owner/Operator Name: ALMAR INC TACOMA  
Legal Status: Private  
Date Became Current: Not reported  
Date Ended Current: Not reported  
Owner/Operator Address: 119 1/2 PUYALLUP AVE  
Owner/Operator City,State,Zip: TACOMA, WA 98402  
Owner/Operator Telephone: 000-000-0000  
Owner/Operator Telephone Ext: Not reported  
Owner/Operator Fax: Not reported  
Owner/Operator Email: Not reported

Owner/Operator Indicator: Owner  
Owner/Operator Name: MCHUGH, DAVE  
Legal Status: Private



Map ID  
Direction  
Distance  
Elevation

MAP FINDINGS

Site

Database(s)

EDR ID Number  
EPA ID Number

**ALMAR INC TACOMA (Continued)**

**1001490567**

Date Became Current: Not reported  
Date Ended Current: Not reported  
Owner/Operator Address: 474 3RD AVE FI  
Owner/Operator City,State,Zip: FOX ISLAND, WA 98333  
Owner/Operator Telephone: 253-549-2835  
Owner/Operator Telephone Ext: Not reported  
Owner/Operator Fax: Not reported  
Owner/Operator Email: Not reported

Owner/Operator Indicator: Owner  
Owner/Operator Name: MCHUGH, DAVE  
Legal Status: Private  
Date Became Current: Not reported  
Date Ended Current: Not reported  
Owner/Operator Address: 474 3RD AVE FI  
Owner/Operator City,State,Zip: FOX ISLAND, WA 98333  
Owner/Operator Telephone: 253-549-2835  
Owner/Operator Telephone Ext: Not reported  
Owner/Operator Fax: Not reported  
Owner/Operator Email: Not reported

Owner/Operator Indicator: Owner  
Owner/Operator Name: MCHUGH, DAVE  
Legal Status: Private  
Date Became Current: Not reported  
Date Ended Current: Not reported  
Owner/Operator Address: 474 3RD AVE FI  
Owner/Operator City,State,Zip: FOX ISLAND, WA 98333  
Owner/Operator Telephone: 253-549-2835  
Owner/Operator Telephone Ext: Not reported  
Owner/Operator Fax: Not reported  
Owner/Operator Email: Not reported

Owner/Operator Indicator: Owner  
Owner/Operator Name: ALMAR INC TACOMA  
Legal Status: Private  
Date Became Current: Not reported  
Date Ended Current: Not reported  
Owner/Operator Address: 119 1/2 PUYALLUP AVE  
Owner/Operator City,State,Zip: TACOMA, WA 98402  
Owner/Operator Telephone: 000-000-0000  
Owner/Operator Telephone Ext: Not reported  
Owner/Operator Fax: Not reported  
Owner/Operator Email: Not reported

Owner/Operator Indicator: Operator  
Owner/Operator Name: ALMAR INC TACOMA  
Legal Status: Private  
Date Became Current: Not reported  
Date Ended Current: Not reported  
Owner/Operator Address: 119 1/2 PUYALLUP AVE  
Owner/Operator City,State,Zip: TACOMA, WA 98402  
Owner/Operator Telephone: 000-000-0000  
Owner/Operator Telephone Ext: Not reported  
Owner/Operator Fax: Not reported  
Owner/Operator Email: Not reported



Map ID  
Direction  
Distance  
Elevation

MAP FINDINGS

Site

Database(s)

EDR ID Number  
EPA ID Number

**ALMAR INC TACOMA (Continued)**

**1001490567**

Owner/Operator Indicator: Owner  
Owner/Operator Name: ALMAR INC TACOMA  
Legal Status: Private  
Date Became Current: Not reported  
Date Ended Current: Not reported  
Owner/Operator Address: 119 1/2 PUYALLUP AVE  
Owner/Operator City,State,Zip: TACOMA, WA 98402  
Owner/Operator Telephone: 000-000-0000  
Owner/Operator Telephone Ext: Not reported  
Owner/Operator Fax: Not reported  
Owner/Operator Email: Not reported

Owner/Operator Indicator: Owner  
Owner/Operator Name: ALMAR INC  
Legal Status: Private  
Date Became Current: 1996-09-10 00:00:00.  
Date Ended Current: Not reported  
Owner/Operator Address: 2301 E DOCK ST  
Owner/Operator City,State,Zip: TACOMA, WA 98402  
Owner/Operator Telephone: 253-572-2877  
Owner/Operator Telephone Ext: Not reported  
Owner/Operator Fax: Not reported  
Owner/Operator Email: Not reported

Owner/Operator Indicator: Operator  
Owner/Operator Name: FIEVEZ, ROBERT  
Legal Status: Private  
Date Became Current: Not reported  
Date Ended Current: Not reported  
Owner/Operator Address: 2301 E DOCK ST  
Owner/Operator City,State,Zip: TACOMA, WA 98402  
Owner/Operator Telephone: 253-572-2877  
Owner/Operator Telephone Ext: Not reported  
Owner/Operator Fax: Not reported  
Owner/Operator Email: Not reported

Owner/Operator Indicator: Owner  
Owner/Operator Name: ALMAR INC TACOMA  
Legal Status: Private  
Date Became Current: Not reported  
Date Ended Current: Not reported  
Owner/Operator Address: 119 1/2 PUYALLUP AVE  
Owner/Operator City,State,Zip: TACOMA, WA 98402  
Owner/Operator Telephone: 000-000-0000  
Owner/Operator Telephone Ext: Not reported  
Owner/Operator Fax: Not reported  
Owner/Operator Email: Not reported

Owner/Operator Indicator: Owner  
Owner/Operator Name: ALMAR INC TACOMA  
Legal Status: Private  
Date Became Current: Not reported  
Date Ended Current: Not reported  
Owner/Operator Address: 119 1/2 PUYALLUP AVE  
Owner/Operator City,State,Zip: TACOMA, WA 98402  
Owner/Operator Telephone: 000-000-0000  
Owner/Operator Telephone Ext: Not reported



Map ID  
Direction  
Distance  
Elevation

MAP FINDINGS

Site

Database(s)

EDR ID Number  
EPA ID Number

**ALMAR INC TACOMA (Continued)**

**1001490567**

Owner/Operator Fax: Not reported  
Owner/Operator Email: Not reported

Owner/Operator Indicator: Operator  
Owner/Operator Name: ALMAR INC TACOMA  
Legal Status: Private  
Date Became Current: Not reported  
Date Ended Current: Not reported  
Owner/Operator Address: 119 1/2 PUYALLUP AVE  
Owner/Operator City,State,Zip: TACOMA, WA 98402  
Owner/Operator Telephone: 000-000-0000  
Owner/Operator Telephone Ext: Not reported  
Owner/Operator Fax: Not reported  
Owner/Operator Email: Not reported

Owner/Operator Indicator: Operator  
Owner/Operator Name: FIEVEZ, ROBERT  
Legal Status: Private  
Date Became Current: Not reported  
Date Ended Current: Not reported  
Owner/Operator Address: 2301 E DOCK ST  
Owner/Operator City,State,Zip: TACOMA, WA 98402  
Owner/Operator Telephone: 253-572-2877  
Owner/Operator Telephone Ext: Not reported  
Owner/Operator Fax: Not reported  
Owner/Operator Email: Not reported

Owner/Operator Indicator: Operator  
Owner/Operator Name: ROBERT F  
Legal Status: Private  
Date Became Current: 1996-09-10 00:00:00.  
Date Ended Current: Not reported  
Owner/Operator Address: 2301 E DOCK ST  
Owner/Operator City,State,Zip: TACOMA, WA 98402-2914  
Owner/Operator Telephone: 253-572-2877  
Owner/Operator Telephone Ext: Not reported  
Owner/Operator Fax: Not reported  
Owner/Operator Email: Not reported

Owner/Operator Indicator: Owner  
Owner/Operator Name: ALMAR INC  
Legal Status: Private  
Date Became Current: 1996-09-10 00:00:00.  
Date Ended Current: Not reported  
Owner/Operator Address: 2301 E DOCK ST  
Owner/Operator City,State,Zip: TACOMA, WA 98402  
Owner/Operator Telephone: 253-572-2877  
Owner/Operator Telephone Ext: Not reported  
Owner/Operator Fax: Not reported  
Owner/Operator Email: Not reported

Owner/Operator Indicator: Owner  
Owner/Operator Name: MCHUGH, DAVE  
Legal Status: Private  
Date Became Current: Not reported  
Date Ended Current: Not reported  
Owner/Operator Address: 474 3RD AVE FI



Map ID  
Direction  
Distance  
Elevation

MAP FINDINGS

Site

Database(s)

EDR ID Number  
EPA ID Number

**ALMAR INC TACOMA (Continued)**

**1001490567**

Owner/Operator City,State,Zip:	FOX ISLAND, WA 98333
Owner/Operator Telephone:	253-549-2835
Owner/Operator Telephone Ext:	Not reported
Owner/Operator Fax:	Not reported
Owner/Operator Email:	Not reported
Owner/Operator Indicator:	Owner
Owner/Operator Name:	ALMAR INC
Legal Status:	Private
Date Became Current:	1996-09-10 00:00:00.
Date Ended Current:	Not reported
Owner/Operator Address:	2301 E DOCK ST
Owner/Operator City,State,Zip:	TACOMA, WA 98402
Owner/Operator Telephone:	253-572-2877
Owner/Operator Telephone Ext:	Not reported
Owner/Operator Fax:	Not reported
Owner/Operator Email:	Not reported
Owner/Operator Indicator:	Owner
Owner/Operator Name:	MCHUGH, DAVE
Legal Status:	Private
Date Became Current:	Not reported
Date Ended Current:	Not reported
Owner/Operator Address:	474 3RD AVE FI
Owner/Operator City,State,Zip:	FOX ISLAND, WA 98333-9711
Owner/Operator Telephone:	253-549-2835
Owner/Operator Telephone Ext:	Not reported
Owner/Operator Fax:	Not reported
Owner/Operator Email:	Not reported
Owner/Operator Indicator:	Operator
Owner/Operator Name:	ALMAR INC
Legal Status:	Private
Date Became Current:	Not reported
Date Ended Current:	Not reported
Owner/Operator Address:	2301 E DOCK ST
Owner/Operator City,State,Zip:	TACOMA, WA 98402-2914
Owner/Operator Telephone:	253-572-2877
Owner/Operator Telephone Ext:	Not reported
Owner/Operator Fax:	Not reported
Owner/Operator Email:	Not reported
Owner/Operator Indicator:	Operator
Owner/Operator Name:	ALMAR INC TACOMA
Legal Status:	Private
Date Became Current:	Not reported
Date Ended Current:	Not reported
Owner/Operator Address:	119 1/2 PUYALLUP AVE
Owner/Operator City,State,Zip:	TACOMA, WA 98402
Owner/Operator Telephone:	000-000-0000
Owner/Operator Telephone Ext:	Not reported
Owner/Operator Fax:	Not reported
Owner/Operator Email:	Not reported
Owner/Operator Indicator:	Operator
Owner/Operator Name:	FIEVEZ, ROBERT
Legal Status:	Private



Map ID  
Direction  
Distance  
Elevation

MAP FINDINGS

Site

Database(s)

EDR ID Number  
EPA ID Number

**ALMAR INC TACOMA (Continued)**

**1001490567**

Date Became Current:	Not reported
Date Ended Current:	Not reported
Owner/Operator Address:	2301 E DOCK ST
Owner/Operator City,State,Zip:	TACOMA, WA 98402
Owner/Operator Telephone:	253-572-2877
Owner/Operator Telephone Ext:	Not reported
Owner/Operator Fax:	Not reported
Owner/Operator Email:	Not reported
Owner/Operator Indicator:	Operator
Owner/Operator Name:	FIEVEZ, ROBERT
Legal Status:	Private
Date Became Current:	Not reported
Date Ended Current:	Not reported
Owner/Operator Address:	2301 E DOCK ST
Owner/Operator City,State,Zip:	TACOMA, WA 98402
Owner/Operator Telephone:	253-572-2877
Owner/Operator Telephone Ext:	Not reported
Owner/Operator Fax:	Not reported
Owner/Operator Email:	Not reported
Owner/Operator Indicator:	Owner
Owner/Operator Name:	ROBERT F
Legal Status:	Private
Date Became Current:	1996-09-10 00:00:00.
Date Ended Current:	Not reported
Owner/Operator Address:	2301 E DOCK ST
Owner/Operator City,State,Zip:	TACOMA, WA 98402-2914
Owner/Operator Telephone:	253-572-2877
Owner/Operator Telephone Ext:	Not reported
Owner/Operator Fax:	Not reported
Owner/Operator Email:	Not reported
Owner/Operator Indicator:	Owner
Owner/Operator Name:	ALMAR INC TACOMA
Legal Status:	Private
Date Became Current:	Not reported
Date Ended Current:	Not reported
Owner/Operator Address:	119 1/2 PUYALLUP AVE
Owner/Operator City,State,Zip:	TACOMA, WA 98402
Owner/Operator Telephone:	000-000-0000
Owner/Operator Telephone Ext:	Not reported
Owner/Operator Fax:	Not reported
Owner/Operator Email:	Not reported
Owner/Operator Indicator:	Owner
Owner/Operator Name:	ALMAR INC
Legal Status:	Private
Date Became Current:	1996-09-10 00:00:00.
Date Ended Current:	Not reported
Owner/Operator Address:	2301 E DOCK ST
Owner/Operator City,State,Zip:	TACOMA, WA 98402
Owner/Operator Telephone:	253-572-2877
Owner/Operator Telephone Ext:	Not reported
Owner/Operator Fax:	Not reported
Owner/Operator Email:	Not reported



Map ID  
Direction  
Distance  
Elevation

MAP FINDINGS

Site

Database(s)

EDR ID Number  
EPA ID Number

**ALMAR INC TACOMA (Continued)**

**1001490567**

Historic Generators:

Receive Date: 1998-09-24 00:00:00.0  
Handler Name: ALMAR INC TACOMA  
Federal Waste Generator Description: Not a generator, verified  
State District Owner: WA  
Large Quantity Handler of Universal Waste: No  
Recognized Trader Importer: No  
Recognized Trader Exporter: No  
Spent Lead Acid Battery Importer: No  
Spent Lead Acid Battery Exporter: No  
Current Record: No  
Non Storage Recycler Activity: Not reported  
Electronic Manifest Broker: Not reported

Receive Date: 1998-09-24 00:00:00.0  
Handler Name: ALMAR INC TACOMA  
Federal Waste Generator Description: Not a generator, verified  
State District Owner: WA  
Large Quantity Handler of Universal Waste: No  
Recognized Trader Importer: No  
Recognized Trader Exporter: No  
Spent Lead Acid Battery Importer: No  
Spent Lead Acid Battery Exporter: No  
Current Record: No  
Non Storage Recycler Activity: Not reported  
Electronic Manifest Broker: Not reported

Receive Date: 1998-09-25 00:00:00.0  
Handler Name: ALMAR INC TACOMA  
Federal Waste Generator Description: Not a generator, verified  
State District Owner: WA  
Large Quantity Handler of Universal Waste: No  
Recognized Trader Importer: No  
Recognized Trader Exporter: No  
Spent Lead Acid Battery Importer: No  
Spent Lead Acid Battery Exporter: No  
Current Record: Yes  
Non Storage Recycler Activity: Not reported  
Electronic Manifest Broker: Not reported

Receive Date: 1993-12-31 00:00:00.0  
Handler Name: ALMAR INC TACOMA  
Federal Waste Generator Description: Small Quantity Generator  
State District Owner: WA  
Large Quantity Handler of Universal Waste: No  
Recognized Trader Importer: No  
Recognized Trader Exporter: No  
Spent Lead Acid Battery Importer: No  
Spent Lead Acid Battery Exporter: No  
Current Record: No  
Non Storage Recycler Activity: Not reported  
Electronic Manifest Broker: Not reported

Receive Date: 1994-01-01 00:00:00.0  
Handler Name: ALMAR INC TACOMA  
Federal Waste Generator Description: Not a generator, verified  
State District Owner: WA



Map ID  
Direction  
Distance  
Elevation

MAP FINDINGS

Site

Database(s)

EDR ID Number  
EPA ID Number

**ALMAR INC TACOMA (Continued)**

**1001490567**

Large Quantity Handler of Universal Waste: No  
Recognized Trader Importer: No  
Recognized Trader Exporter: No  
Spent Lead Acid Battery Importer: No  
Spent Lead Acid Battery Exporter: No  
Current Record: No  
Non Storage Recycler Activity: Not reported  
Electronic Manifest Broker: Not reported

Receive Date: 1995-01-01 00:00:00.0  
Handler Name: ALMAR INC TACOMA  
Federal Waste Generator Description: Not a generator, verified  
State District Owner: WA  
Large Quantity Handler of Universal Waste: No  
Recognized Trader Importer: No  
Recognized Trader Exporter: No  
Spent Lead Acid Battery Importer: No  
Spent Lead Acid Battery Exporter: No  
Current Record: No  
Non Storage Recycler Activity: Not reported  
Electronic Manifest Broker: Not reported

Receive Date: 1996-01-17 00:00:00.0  
Handler Name: ALMAR INC TACOMA  
Federal Waste Generator Description: Small Quantity Generator  
State District Owner: WA  
Large Quantity Handler of Universal Waste: No  
Recognized Trader Importer: No  
Recognized Trader Exporter: No  
Spent Lead Acid Battery Importer: No  
Spent Lead Acid Battery Exporter: No  
Current Record: No  
Non Storage Recycler Activity: Not reported  
Electronic Manifest Broker: Not reported

Receive Date: 1997-03-05 00:00:00.0  
Handler Name: ALMAR INC TACOMA  
Federal Waste Generator Description: Small Quantity Generator  
State District Owner: WA  
Large Quantity Handler of Universal Waste: No  
Recognized Trader Importer: No  
Recognized Trader Exporter: No  
Spent Lead Acid Battery Importer: No  
Spent Lead Acid Battery Exporter: No  
Current Record: No  
Non Storage Recycler Activity: Not reported  
Electronic Manifest Broker: Not reported

Receive Date: 1998-01-09 00:00:00.0  
Handler Name: ALMAR INC TACOMA  
Federal Waste Generator Description: Conditionally Exempt Small Quantity Generator  
State District Owner: WA  
Large Quantity Handler of Universal Waste: No  
Recognized Trader Importer: No  
Recognized Trader Exporter: No  
Spent Lead Acid Battery Importer: No  
Spent Lead Acid Battery Exporter: No



Map ID  
Direction  
Distance  
Elevation

MAP FINDINGS

Site

Database(s)

EDR ID Number  
EPA ID Number

**ALMAR INC TACOMA (Continued)**

**1001490567**

Current Record:	No
Non Storage Recycler Activity:	Not reported
Electronic Manifest Broker:	Not reported
Receive Date:	1998-09-24 00:00:00.0
Handler Name:	ALMAR INC TACOMA
Federal Waste Generator Description:	Not a generator, verified
State District Owner:	WA
Large Quantity Handler of Universal Waste:	No
Recognized Trader Importer:	No
Recognized Trader Exporter:	No
Spent Lead Acid Battery Importer:	No
Spent Lead Acid Battery Exporter:	No
Current Record:	No
Non Storage Recycler Activity:	Not reported
Electronic Manifest Broker:	Not reported

List of NAICS Codes and Descriptions:

NAICS Code:	336612
NAICS Description:	BOAT BUILDING

Facility Has Received Notices of Violation:

No Violations Found:

Evaluation Action Summary:

No Evaluations Found:

FINDS:

Registry ID: 110008221619

Click Here:

Environmental Interest/Information System:

RCRAInfo is a national information system that supports the Resource Conservation and Recovery Act (RCRA) program through the tracking of events and activities related to facilities that generate, transport, and treat, store, or dispose of hazardous waste. RCRAInfo allows RCRA program staff to track the notification, permit, compliance, and corrective action activities required under RCRA.

[Click this hyperlink](#) while viewing on your computer to access additional FINDS: detail in the EDR Site Report.

ECHO:

Envid:	1001490567
Registry ID:	110008221619
DFR URL:	<a href="http://echo.epa.gov/detailed-facility-report?fid=110008221619">http://echo.epa.gov/detailed-facility-report?fid=110008221619</a>
Name:	ALMAR INC TACOMA
Address:	119 1/2 PUYALLUP AVE
City,State,Zip:	TACOMA, WA 98402



Map ID  
Direction  
Distance  
Elevation

MAP FINDINGS

EDR ID Number  
EPA ID Number

	Site	Database(s)	
<b>AB113</b> <b>West</b> <b>1/8-1/4</b> <b>0.217 mi.</b> <b>1147 ft.</b>	<b>PUGET SOUND TIRE</b> <b>102 PUYALLUP RD</b> <b>TACOMA, WA 98421</b>  <b>Site 1 of 4 in cluster AB</b>	<b>WA ALLSITES</b>	<b>S110276429</b> <b>N/A</b>
<b>Relative:</b> <b>Lower</b>	<b>ALLSITES:</b> Name: EAGLE TIRE & AUTO TACOMA Facility Id: 23676		
<b>Actual:</b> <b>54 ft.</b>	Name: PUGET SOUND TIRE Facility Id: 95895443		
<b>AB114</b> <b>West</b> <b>1/8-1/4</b> <b>0.217 mi.</b> <b>1147 ft.</b>	<b>PUGET SOUND TIRE</b> <b>102 PUYALLUP RD</b> <b>TACOMA, WA 98421</b>  <b>Site 2 of 4 in cluster AB</b>	<b>RCRA-SQG</b> <b>FINDS</b> <b>ECHO</b>	<b>1001490287</b> <b>WAD052580180</b>
<b>Relative:</b> <b>Lower</b>	<b>RCRA Listings:</b> Date Form Received by Agency: 1993-12-31 00:00:00.0 Handler Name: PUGET SOUND TIRE Handler Address: 102 PUYALLUP RD Handler City,State,Zip: TACOMA, WA 98421 EPA ID: WAD052580180 Contact Name: Not reported Contact Address: Not reported Contact City,State,Zip: Not reported Contact Telephone: Not reported Contact Fax: Not reported Contact Email: Not reported Contact Title: Not reported EPA Region: 10 Land Type: Other Federal Waste Generator Description: Small Quantity Generator Non-Notifier: Not reported Biennial Report Cycle: Not reported Accessibility: Not reported Active Site Indicator: Handler Activities State District Owner: WA State District: SWRO Mailing Address: 102 PUYALLUP AVE Mailing City,State,Zip: TACOMA, WA 98421 Owner Name: PUGET SOUND TIRE Owner Type: Private Operator Name: PUGET SOUND TIRE Operator Type: Private Short-Term Generator Activity: No Importer Activity: No Mixed Waste Generator: No Transporter Activity: No Transfer Facility Activity: No Recycler Activity with Storage: No Small Quantity On-Site Burner Exemption: No Smelting Melting and Refining Furnace Exemption: No Underground Injection Control: No Off-Site Waste Receipt: No Universal Waste Indicator: No Universal Waste Destination Facility: No Federal Universal Waste: No		



Map ID  
Direction  
Distance  
Elevation

MAP FINDINGS

Site

Database(s)

EDR ID Number  
EPA ID Number

**PUGET SOUND TIRE (Continued)**

**1001490287**

Active Site Fed-Reg Treatment Storage and Disposal Facility:	Not reported
Active Site Converter Treatment storage and Disposal Facility:	Not reported
Active Site State-Reg Treatment Storage and Disposal Facility:	Not reported
Active Site State-Reg Handler:	---
Federal Facility Indicator:	Not reported
Hazardous Secondary Material Indicator:	NN
Sub-Part K Indicator:	Not reported
Commercial TSD Indicator:	No
Treatment Storage and Disposal Type:	Not reported
2018 GPRA Permit Baseline:	Not on the Baseline
2018 GPRA Renewals Baseline:	Not on the Baseline
Permit Renewals Workload Universe:	Not reported
Permit Workload Universe:	Not reported
Permit Progress Universe:	Not reported
Post-Closure Workload Universe:	Not reported
Closure Workload Universe:	Not reported
202 GPRA Corrective Action Baseline:	No
Corrective Action Workload Universe:	No
Subject to Corrective Action Universe:	No
Non-TSDFs Where RCRA CA has Been Imposed Universe:	No
TSDFs Potentially Subject to CA Under 3004 (u)/(v) Universe:	No
TSDFs Only Subject to CA under Discretionary Auth Universe:	No
Corrective Action Priority Ranking:	No NCAPS ranking
Environmental Control Indicator:	No
Institutional Control Indicator:	No
Human Exposure Controls Indicator:	N/A
Groundwater Controls Indicator:	N/A
Operating TSDF Universe:	Not reported
Full Enforcement Universe:	Not reported
Significant Non-Complier Universe:	No
Unaddressed Significant Non-Complier Universe:	No
Addressed Significant Non-Complier Universe:	No
Significant Non-Complier With a Compliance Schedule Universe:	No
Financial Assurance Required:	Not reported
Handler Date of Last Change:	2018-05-09 12:59:41.0
Recognized Trader-Importer:	No
Recognized Trader-Exporter:	No
Importer of Spent Lead Acid Batteries:	No
Exporter of Spent Lead Acid Batteries:	No
Recycler Activity Without Storage:	No
Manifest Broker:	No
Sub-Part P Indicator:	Not reported

**Handler - Owner Operator:**

Owner/Operator Indicator:	Owner
Owner/Operator Name:	PUGET SOUND TIRE
Legal Status:	Private
Date Became Current:	Not reported
Date Ended Current:	Not reported
Owner/Operator Address:	102 PUYALLUP RD
Owner/Operator City,State,Zip:	TACOMA, WA 98421
Owner/Operator Telephone:	000-000-0000
Owner/Operator Telephone Ext:	Not reported
Owner/Operator Fax:	Not reported
Owner/Operator Email:	Not reported



Map ID  
Direction  
Distance  
Elevation

MAP FINDINGS

Site

Database(s)

EDR ID Number  
EPA ID Number

**PUGET SOUND TIRE (Continued)**

**1001490287**

Owner/Operator Indicator: Owner  
Owner/Operator Name: PUGET SOUND TIRE  
Legal Status: Private  
Date Became Current: Not reported  
Date Ended Current: Not reported  
Owner/Operator Address: 102 PUYALLUP RD  
Owner/Operator City,State,Zip: TACOMA, WA 98421  
Owner/Operator Telephone: 000-000-0000  
Owner/Operator Telephone Ext: Not reported  
Owner/Operator Fax: Not reported  
Owner/Operator Email: Not reported

Owner/Operator Indicator: Operator  
Owner/Operator Name: PUGET SOUND TIRE  
Legal Status: Private  
Date Became Current: Not reported  
Date Ended Current: Not reported  
Owner/Operator Address: 102 PUYALLUP RD  
Owner/Operator City,State,Zip: TACOMA, WA 98421  
Owner/Operator Telephone: 000-000-0000  
Owner/Operator Telephone Ext: Not reported  
Owner/Operator Fax: Not reported  
Owner/Operator Email: Not reported

Owner/Operator Indicator: Owner  
Owner/Operator Name: PUGET SOUND TIRE  
Legal Status: Private  
Date Became Current: 1996-05-02 00:00:00.  
Date Ended Current: Not reported  
Owner/Operator Address: 102 PUYALLUP AVE  
Owner/Operator City,State,Zip: TACOMA, WA 98421  
Owner/Operator Telephone: 000-000-0000  
Owner/Operator Telephone Ext: Not reported  
Owner/Operator Fax: Not reported  
Owner/Operator Email: Not reported

Owner/Operator Indicator: Owner  
Owner/Operator Name: PUGET SOUND TIRE  
Legal Status: Private  
Date Became Current: Not reported  
Date Ended Current: Not reported  
Owner/Operator Address: 102 PUYALLUP RD  
Owner/Operator City,State,Zip: TACOMA, WA 98421  
Owner/Operator Telephone: 000-000-0000  
Owner/Operator Telephone Ext: Not reported  
Owner/Operator Fax: Not reported  
Owner/Operator Email: Not reported

Owner/Operator Indicator: Owner  
Owner/Operator Name: SEE PAPER COPY  
Legal Status: Private  
Date Became Current: Not reported  
Date Ended Current: Not reported  
Owner/Operator Address: 102 PUYALLUP RD  
Owner/Operator City,State,Zip: TACOMA, WA 98421  
Owner/Operator Telephone: 000-000-0000  
Owner/Operator Telephone Ext: Not reported



Map ID  
Direction  
Distance  
Elevation

MAP FINDINGS

Site

Database(s)

EDR ID Number  
EPA ID Number

**PUGET SOUND TIRE (Continued)**

**1001490287**

Owner/Operator Fax:	Not reported
Owner/Operator Email:	Not reported
Owner/Operator Indicator:	Owner
Owner/Operator Name:	PUGET SOUND TIRE
Legal Status:	Private
Date Became Current:	Not reported
Date Ended Current:	Not reported
Owner/Operator Address:	102 PUYALLUP RD
Owner/Operator City,State,Zip:	TACOMA, WA 98421
Owner/Operator Telephone:	000-000-0000
Owner/Operator Telephone Ext:	Not reported
Owner/Operator Fax:	Not reported
Owner/Operator Email:	Not reported
Owner/Operator Indicator:	Owner
Owner/Operator Name:	PUGET SOUND TIRE
Legal Status:	Private
Date Became Current:	Not reported
Date Ended Current:	Not reported
Owner/Operator Address:	102 PUYALLUP RD
Owner/Operator City,State,Zip:	TACOMA, WA 98421
Owner/Operator Telephone:	000-000-0000
Owner/Operator Telephone Ext:	Not reported
Owner/Operator Fax:	Not reported
Owner/Operator Email:	Not reported
Owner/Operator Indicator:	Operator
Owner/Operator Name:	PUGET SOUND TIRE
Legal Status:	Private
Date Became Current:	Not reported
Date Ended Current:	Not reported
Owner/Operator Address:	102 PUYALLUP RD
Owner/Operator City,State,Zip:	TACOMA, WA 98421
Owner/Operator Telephone:	000-000-0000
Owner/Operator Telephone Ext:	Not reported
Owner/Operator Fax:	Not reported
Owner/Operator Email:	Not reported
Owner/Operator Indicator:	Operator
Owner/Operator Name:	PUGET SOUND TIRE
Legal Status:	Private
Date Became Current:	Not reported
Date Ended Current:	Not reported
Owner/Operator Address:	102 PUYALLUP RD
Owner/Operator City,State,Zip:	TACOMA, WA 98421
Owner/Operator Telephone:	000-000-0000
Owner/Operator Telephone Ext:	Not reported
Owner/Operator Fax:	Not reported
Owner/Operator Email:	Not reported
Owner/Operator Indicator:	Operator
Owner/Operator Name:	SEE PAPER COPY
Legal Status:	Private
Date Became Current:	Not reported
Date Ended Current:	Not reported
Owner/Operator Address:	102 PUYALLUP RD



Map ID  
Direction  
Distance  
Elevation

MAP FINDINGS

Site

Database(s)

EDR ID Number  
EPA ID Number

**PUGET SOUND TIRE (Continued)**

**1001490287**

Owner/Operator City,State,Zip: TACOMA, WA 98421  
Owner/Operator Telephone: 000-000-0000  
Owner/Operator Telephone Ext: Not reported  
Owner/Operator Fax: Not reported  
Owner/Operator Email: Not reported

**Historic Generators:**

Receive Date: 1992-03-30 00:00:00.0  
Handler Name: PUGET SOUND TIRE  
Federal Waste Generator Description: Not a generator, verified  
State District Owner: WA  
Large Quantity Handler of Universal Waste: No  
Recognized Trader Importer: No  
Recognized Trader Exporter: No  
Spent Lead Acid Battery Importer: No  
Spent Lead Acid Battery Exporter: No  
Current Record: No  
Non Storage Recycler Activity: Not reported  
Electronic Manifest Broker: Not reported

Receive Date: 1992-03-31 00:00:00.0  
Handler Name: PUGET SOUND TIRE  
Federal Waste Generator Description: Not a generator, verified  
State District Owner: WA  
Large Quantity Handler of Universal Waste: No  
Recognized Trader Importer: No  
Recognized Trader Exporter: No  
Spent Lead Acid Battery Importer: No  
Spent Lead Acid Battery Exporter: No  
Current Record: No  
Non Storage Recycler Activity: Not reported  
Electronic Manifest Broker: Not reported

Receive Date: 1992-03-30 00:00:00.0  
Handler Name: PUGET SOUND TIRE  
Federal Waste Generator Description: Conditionally Exempt Small Quantity Generator  
State District Owner: WA  
Large Quantity Handler of Universal Waste: No  
Recognized Trader Importer: No  
Recognized Trader Exporter: No  
Spent Lead Acid Battery Importer: No  
Spent Lead Acid Battery Exporter: No  
Current Record: No  
Non Storage Recycler Activity: Not reported  
Electronic Manifest Broker: Not reported

Receive Date: 1993-12-31 00:00:00.0  
Handler Name: PUGET SOUND TIRE  
Federal Waste Generator Description: Small Quantity Generator  
State District Owner: WA  
Large Quantity Handler of Universal Waste: No  
Recognized Trader Importer: No  
Recognized Trader Exporter: No  
Spent Lead Acid Battery Importer: No  
Spent Lead Acid Battery Exporter: No  
Current Record: Yes  
Non Storage Recycler Activity: Not reported



Map ID  
Direction  
Distance  
Elevation

MAP FINDINGS

Site

Database(s)

EDR ID Number  
EPA ID Number

**PUGET SOUND TIRE (Continued)**

**1001490287**

Electronic Manifest Broker: Not reported

List of NAICS Codes and Descriptions:

NAICS Code: 42313  
NAICS Description: TIRE AND TUBE MERCHANT WHOLESALERS

Facility Has Received Notices of Violation:

No Violations Found:

Evaluation Action Summary:

No Evaluations Found:

FINDS:

Registry ID: 110005321865

Click Here:

Environmental Interest/Information System:

Washington Facility / Site Identification System (WA-FSIS) provides a means to query and display data maintained by the Washington Department of Ecology. This system contains key information for each facility/site that is currently, or has been, of interest to the Air Quality, Dam Safety, Hazardous Waste, Toxics Cleanup, and Water Quality Programs.

RCRAInfo is a national information system that supports the Resource Conservation and Recovery Act (RCRA) program through the tracking of events and activities related to facilities that generate, transport, and treat, store, or dispose of hazardous waste. RCRAInfo allows RCRA program staff to track the notification, permit, compliance, and corrective action activities required under RCRA.

[Click this hyperlink](#) while viewing on your computer to access additional FINDS: detail in the EDR Site Report.

ECHO:

Envid: 1001490287  
Registry ID: 110005321865  
DFR URL: <http://echo.epa.gov/detailed-facility-report?fid=110005321865>  
Name: PUGET SOUND TIRE  
Address: 102 PUYALLUP RD  
City,State,Zip: TACOMA, WA 98421

115  
East  
1/8-1/4  
0.234 mi.  
1234 ft.

**HOLROYD CO TACOMA PLANT 3 & 4**  
**26TH & J ST E**  
**TACOMA, WA 98421**

**WA ALLSITES** **S110037398**  
**WA NPDES** **N/A**

**Relative:**  
**Lower**  
**Actual:**  
**19 ft.**

ALLSITES:  
Name: HOLROYD CO TACOMA PLANT 3 & 4  
Facility Id: 14812

NPDES:  
Name: HOLROYD CO TACOMA PLANT 3 & 4



Map ID  
Direction  
Distance  
Elevation

MAP FINDINGS

Site

Database(s)

EDR ID Number  
EPA ID Number

**HOLROYD CO TACOMA PLANT 3 & 4 (Continued)**

**S110037398**

Address: 26TH & J ST E  
City,State,Zip: TACOMA, WA 98421  
Facility Status: Active  
Facility Type: Sand and Gravel GP  
Admin Region: Southwest  
Date Issued: 02/17/2016  
Latitude: 47.23951000  
Longitude: -122.4196  
Permit ID: WAG501027  
Permit Version: 4  
Permit Status: Active  
Permit SubStatus: Coverage Issued  
Ecology Contact: Chris Johnson  
WRIA: Puyallup-White  
Permit Expiration Date: 03/31/2021  
Effective Date: 04/01/2016  
Days to Expiration: -261

**AA116**  
**WSW**  
**1/8-1/4**  
**0.236 mi.**  
**1246 ft.**

**MCMACKEN PROPERTY SOUND TRANSIT TACOMA**  
**115 S 26TH ST**  
**TACOMA, WA 98402**

**WA VCP S124436008**  
**N/A**

**Site 2 of 4 in cluster AA**

**Relative:**  
**Higher**

VCP:

**Actual:**  
**77 ft.**

Name: MCMACKEN PROPERTY SOUND TRANSIT TACOMA  
Address: 115 S 26TH ST  
City,State,Zip: TACOMA, WA 98402  
edr\_fstat: WA  
edr\_fzip: 98402  
edr\_fcnty: PIERCE  
edr\_zip: Not reported  
Facility ID: 7912006  
VCP Status: Not reported  
VCP: Not reported  
Ecology Status: Not reported  
NFA Type: Not reported  
Date NFA: Not reported  
Rank: 2  
Cleanup Siteid: 1107  
Contaminant Name: Metals Priority Pollutants  
Soil: Confirmed Above Cleanup Levels

Name: MCMACKEN PROPERTY SOUND TRANSIT TACOMA  
Address: 115 S 26TH ST  
City,State,Zip: TACOMA, WA 98402  
edr\_fstat: WA  
edr\_fzip: 98402  
edr\_fcnty: PIERCE  
edr\_zip: Not reported  
Facility ID: 7912006  
VCP Status: Not reported  
VCP: Not reported  
Ecology Status: Not reported  
NFA Type: Not reported  
Date NFA: Not reported  
Rank: 2  
Cleanup Siteid: 1107



Map ID  
Direction  
Distance  
Elevation

MAP FINDINGS

Site

Database(s)

EDR ID Number  
EPA ID Number

**MCMACKEN PROPERTY SOUND TRANSIT TACOMA (Continued)**

**S124436008**

Contaminant Name: Non-Halogenated Solvents  
Soil: Below Cleanup Levels

Name: MCMACKEN PROPERTY SOUND TRANSIT TACOMA  
Address: 115 S 26TH ST  
City,State,Zip: TACOMA, WA 98402  
edr\_fstat: WA  
edr\_fzip: 98402  
edr\_fcnty: PIERCE  
edr\_zip: Not reported  
Facility ID: 7912006  
VCP Status: Not reported  
VCP: Not reported  
Ecology Status: Not reported  
NFA Type: Not reported  
Date NFA: Not reported  
Rank: 2  
Cleanup Siteid: 1107

Contaminant Name: Petroleum Products-Unspecified  
Soil: Confirmed Above Cleanup Levels

Name: MCMACKEN PROPERTY SOUND TRANSIT TACOMA  
Address: 115 S 26TH ST  
City,State,Zip: TACOMA, WA 98402  
edr\_fstat: WA  
edr\_fzip: 98402  
edr\_fcnty: PIERCE  
edr\_zip: Not reported  
Facility ID: 7912006  
VCP Status: Not reported  
VCP: Not reported  
Ecology Status: Not reported  
NFA Type: Not reported  
Date NFA: Not reported  
Rank: 2  
Cleanup Siteid: 1107

Contaminant Name: Polycyclic Aromatic Hydrocarbons  
Soil: Confirmed Above Cleanup Levels

**AA117**  
**WSW**  
**1/8-1/4**  
**0.236 mi.**  
**1246 ft.**

**SOUND TRANSIT TACOMA**  
**115 S 26TH ST**  
**TACOMA, WA 98402**  
**Site 3 of 4 in cluster AA**

**RCRA NonGen / NLR 1010338329**  
**WAH000026291**

**Relative:**  
**Higher**  
**Actual:**  
**77 ft.**

RCRA Listings:  
Date Form Received by Agency: 2015-03-05 00:00:00.0  
Handler Name: SOUND TRANSIT TACOMA  
Handler Address: 115 S 26TH ST  
Handler City,State,Zip: TACOMA, WA 98402  
EPA ID: WAH000026291  
Contact Name: MARK MENARD  
Contact Address: 401 S JACKSON ST  
Contact City,State,Zip: SEATTLE, WA 98104  
Contact Telephone: 206-398-5227  
Contact Fax: Not reported  
Contact Email: MENARDM@SOUNDTRANSIT.ORG  
Contact Title: ENVIRONMENTAL COMPLIANCE MANAGER



Map ID  
Direction  
Distance  
Elevation

MAP FINDINGS

Site

Database(s)

EDR ID Number  
EPA ID Number

**SOUND TRANSIT TACOMA (Continued)**

**1010338329**

EPA Region:	10
Land Type:	District
Federal Waste Generator Description:	Not a generator, verified
Non-Notifier:	Not reported
Biennial Report Cycle:	Not reported
Accessibility:	Not reported
Active Site Indicator:	Not reported
State District Owner:	WA
State District:	SWRO
Mailing Address:	401 S JACKSON ST
Mailing City,State,Zip:	SEATTLE, WA 98104
Owner Name:	SOUND TRANSIT
Owner Type:	Private
Operator Name:	SOUND TRANSIT
Operator Type:	Private
Short-Term Generator Activity:	No
Importer Activity:	No
Mixed Waste Generator:	No
Transporter Activity:	No
Transfer Facility Activity:	No
Recycler Activity with Storage:	No
Small Quantity On-Site Burner Exemption:	No
Smelting Melting and Refining Furnace Exemption:	No
Underground Injection Control:	No
Off-Site Waste Receipt:	No
Universal Waste Indicator:	No
Universal Waste Destination Facility:	No
Federal Universal Waste:	No
Active Site Fed-Reg Treatment Storage and Disposal Facility:	Not reported
Active Site Converter Treatment storage and Disposal Facility:	Not reported
Active Site State-Reg Treatment Storage and Disposal Facility:	Not reported
Active Site State-Reg Handler:	---
Federal Facility Indicator:	Not reported
Hazardous Secondary Material Indicator:	NN
Sub-Part K Indicator:	Not reported
Commercial TSD Indicator:	No
Treatment Storage and Disposal Type:	Not reported
2018 GPRA Permit Baseline:	Not on the Baseline
2018 GPRA Renewals Baseline:	Not on the Baseline
Permit Renewals Workload Universe:	Not reported
Permit Workload Universe:	Not reported
Permit Progress Universe:	Not reported
Post-Closure Workload Universe:	Not reported
Closure Workload Universe:	Not reported
202 GPRA Corrective Action Baseline:	No
Corrective Action Workload Universe:	No
Subject to Corrective Action Universe:	No
Non-TSDs Where RCRA CA has Been Imposed Universe:	No
TSDs Potentially Subject to CA Under 3004 (u)/(v) Universe:	No
TSDs Only Subject to CA under Discretionary Auth Universe:	No
Corrective Action Priority Ranking:	No NCAPS ranking
Environmental Control Indicator:	No
Institutional Control Indicator:	No
Human Exposure Controls Indicator:	N/A
Groundwater Controls Indicator:	N/A
Operating TSDF Universe:	Not reported
Full Enforcement Universe:	Not reported



Map ID  
Direction  
Distance  
Elevation

MAP FINDINGS

Site

Database(s)

EDR ID Number  
EPA ID Number

**SOUND TRANSIT TACOMA (Continued)**

**1010338329**

Significant Non-Complier Universe:	No
Unaddressed Significant Non-Complier Universe:	No
Addressed Significant Non-Complier Universe:	No
Significant Non-Complier With a Compliance Schedule Universe:	No
Financial Assurance Required:	Not reported
Handler Date of Last Change:	2018-05-08 13:27:29.0
Recognized Trader-Importer:	No
Recognized Trader-Exporter:	No
Importer of Spent Lead Acid Batteries:	No
Exporter of Spent Lead Acid Batteries:	No
Recycler Activity Without Storage:	No
Manifest Broker:	No
Sub-Part P Indicator:	Not reported

Biennial: List of Years

Year: 2011

[Click Here for Biennial Reporting System Data:](#)

Year: 2009

[Click Here for Biennial Reporting System Data:](#)

Year: 2007

[Click Here for Biennial Reporting System Data:](#)

Year: 2005

[Click Here for Biennial Reporting System Data:](#)

Hazardous Waste Summary:

Waste Code: D008  
Waste Description: LEAD

Waste Code: D035  
Waste Description: METHYL ETHYL KETONE

Waste Code: F001  
Waste Description: THE FOLLOWING SPENT HALOGENATED SOLVENTS USED IN DEGREASING: TETRACHLOROETHYLENE, TRICHLOROETHYLENE, METHYLENE CHLORIDE, 1,1,1-TRICHLOROETHANE, CARBON TETRACHLORIDE AND CHLORINATED FLUOROCARBONS; ALL SPENT SOLVENT MIXTURES/BLENDS USED IN DEGREASING CONTAINING, BEFORE USE, A TOTAL OF TEN PERCENT OR MORE (BY VOLUME) OF ONE OR MORE OF THE ABOVE HALOGENATED SOLVENTS OR THOSE SOLVENTS LISTED IN F002, F004, AND F005; AND STILL BOTTOMS FROM THE RECOVERY OF THESE SPENT SOLVENTS AND SPENT SOLVENT MIXTURES.

Waste Code: F002  
Waste Description: THE FOLLOWING SPENT HALOGENATED SOLVENTS: TETRACHLOROETHYLENE, METHYLENE CHLORIDE, TRICHLOROETHYLENE, 1,1,1-TRICHLOROETHANE, CHLOROBENZENE, 1,1,2-TRICHLORO-1,2,2-TRIFLUOROETHANE, ORTHO-DICHLOROBENZENE, TRICHLOROFLUOROMETHANE, AND 1,1,2, TRICHLOROETHANE; ALL SPENT SOLVENT MIXTURES/BLENDS CONTAINING, BEFORE USE, A TOTAL OF TEN PERCENT OR MORE (BY VOLUME) OF ONE OR MORE OF THE ABOVE HALOGENATED SOLVENTS OR THOSE SOLVENTS LISTED IN F001, F004, AND F005; AND STILL BOTTOMS FROM THE RECOVERY OF THESE SPENT SOLVENTS AND SPENT SOLVENT MIXTURES.



Map ID  
Direction  
Distance  
Elevation

MAP FINDINGS

Site

Database(s)

EDR ID Number  
EPA ID Number

**SOUND TRANSIT TACOMA (Continued)**

**1010338329**

Waste Code: F003  
Waste Description: THE FOLLOWING SPENT NONHALOGENATED SOLVENTS: XYLENE, ACETONE, ETHYL ACETATE, ETHYL BENZENE, ETHYL ETHER, METHYL ISOBUTYL KETONE, N-BUTYL ALCOHOL, CYCLOHEXANONE, AND METHANOL; ALL SPENT SOLVENT MIXTURES/BLENDS CONTAINING, BEFORE USE, ONLY THE ABOVE SPENT NONHALOGENATED SOLVENTS; AND ALL SPENT SOLVENT MIXTURES/BLENDS CONTAINING, BEFORE USE, ONE OR MORE OF THE ABOVE NONHALOGENATED SOLVENTS, AND A TOTAL OF TEN PERCENT OR MORE (BY VOLUME) OF ONE OR MORE OF THOSE SOLVENTS LISTED IN F001, F002, F004, AND F005; AND STILL BOTTOMS FROM THE RECOVERY OF THESE SPENT SOLVENTS AND SPENT SOLVENT MIXTURES.

Waste Code: F005  
Waste Description: THE FOLLOWING SPENT NONHALOGENATED SOLVENTS: TOLUENE, METHYL ETHYL KETONE, CARBON DISULFIDE, ISOBUTANOL, PYRIDINE, BENZENE, 2-ETHOXYETHANOL, AND 2-NITROPROPANE; ALL SPENT SOLVENT MIXTURES/BLENDS CONTAINING, BEFORE USE, A TOTAL OF TEN PERCENT OR MORE (BY VOLUME) OF ONE OR MORE OF THE ABOVE NONHALOGENATED SOLVENTS OR THOSE SOLVENTS LISTED IN F001, F002, OR F004; AND STILL BOTTOMS FROM THE RECOVERY OF THESE SPENT SOLVENTS AND SPENT SOLVENT MIXTURES.

**Handler - Owner Operator:**

Owner/Operator Indicator: Owner  
Owner/Operator Name: SOUND TRANSIT  
Legal Status: District  
Date Became Current: 2004-10-01 00:00:00.  
Date Ended Current: Not reported  
Owner/Operator Address: 401 S JACKSON ST  
Owner/Operator City,State,Zip: SEATTLE, WA 98104  
Owner/Operator Telephone: 206-398-5227  
Owner/Operator Telephone Ext: Not reported  
Owner/Operator Fax: Not reported  
Owner/Operator Email: Not reported

Owner/Operator Indicator: Operator  
Owner/Operator Name: SOUND TRANSIT  
Legal Status: District  
Date Became Current: 2004-10-01 00:00:00.  
Date Ended Current: Not reported  
Owner/Operator Address: 401 S JACKSON ST  
Owner/Operator City,State,Zip: SEATTLE, WA 98104  
Owner/Operator Telephone: 206-398-5227  
Owner/Operator Telephone Ext: Not reported  
Owner/Operator Fax: Not reported  
Owner/Operator Email: Not reported

Owner/Operator Indicator: Owner  
Owner/Operator Name: SOUND TRANSIT  
Legal Status: Private  
Date Became Current: Not reported  
Date Ended Current: Not reported  
Owner/Operator Address: 401 S JACKSON ST  
Owner/Operator City,State,Zip: SEATTLE, WA 98104  
Owner/Operator Telephone: 206-398-5227  
Owner/Operator Telephone Ext: Not reported  
Owner/Operator Fax: Not reported  
Owner/Operator Email: Not reported



Map ID  
Direction  
Distance  
Elevation

MAP FINDINGS

Site

Database(s)

EDR ID Number  
EPA ID Number

**SOUND TRANSIT TACOMA (Continued)**

**1010338329**

Owner/Operator Indicator: Operator  
Owner/Operator Name: SOUND TRANSIT  
Legal Status: Private  
Date Became Current: Not reported  
Date Ended Current: Not reported  
Owner/Operator Address: 401 S JACKSON ST  
Owner/Operator City,State,Zip: SEATTLE, WA 98104  
Owner/Operator Telephone: 206-398-5227  
Owner/Operator Telephone Ext: Not reported  
Owner/Operator Fax: Not reported  
Owner/Operator Email: Not reported

Owner/Operator Indicator: Owner  
Owner/Operator Name: SOUND TRANSIT  
Legal Status: Private  
Date Became Current: Not reported  
Date Ended Current: Not reported  
Owner/Operator Address: 401 S JACKSON ST  
Owner/Operator City,State,Zip: SEATTLE, WA 98104  
Owner/Operator Telephone: 206-398-5227  
Owner/Operator Telephone Ext: Not reported  
Owner/Operator Fax: Not reported  
Owner/Operator Email: Not reported

Owner/Operator Indicator: Operator  
Owner/Operator Name: SOUND TRANSIT  
Legal Status: Private  
Date Became Current: Not reported  
Date Ended Current: Not reported  
Owner/Operator Address: 401 S JACKSON ST  
Owner/Operator City,State,Zip: SEATTLE, WA 98104  
Owner/Operator Telephone: 206-398-5227  
Owner/Operator Telephone Ext: Not reported  
Owner/Operator Fax: Not reported  
Owner/Operator Email: Not reported

Owner/Operator Indicator: Owner  
Owner/Operator Name: SOUND TRANSIT  
Legal Status: Private  
Date Became Current: 2004-10-01 00:00:00.  
Date Ended Current: Not reported  
Owner/Operator Address: 401 S JACKSON ST  
Owner/Operator City,State,Zip: SEATTLE, WA 98104  
Owner/Operator Telephone: 206-398-5227  
Owner/Operator Telephone Ext: Not reported  
Owner/Operator Fax: Not reported  
Owner/Operator Email: Not reported

Owner/Operator Indicator: Operator  
Owner/Operator Name: SOUND TRANSIT  
Legal Status: District  
Date Became Current: 2004-10-01 00:00:00.  
Date Ended Current: Not reported  
Owner/Operator Address: 401 S JACKSON ST  
Owner/Operator City,State,Zip: SEATTLE, WA 98104  
Owner/Operator Telephone: Not reported  
Owner/Operator Telephone Ext: Not reported



Map ID  
Direction  
Distance  
Elevation

MAP FINDINGS

Site

Database(s)

EDR ID Number  
EPA ID Number

**SOUND TRANSIT TACOMA (Continued)**

**1010338329**

Owner/Operator Fax:	Not reported
Owner/Operator Email:	Not reported
Owner/Operator Indicator:	Owner
Owner/Operator Name:	SOUND TRANSIT
Legal Status:	Private
Date Became Current:	2004-10-01 00:00:00.
Date Ended Current:	Not reported
Owner/Operator Address:	401 S JACKSON ST
Owner/Operator City,State,Zip:	SEATTLE, WA 98104
Owner/Operator Telephone:	206-398-5227
Owner/Operator Telephone Ext:	Not reported
Owner/Operator Fax:	Not reported
Owner/Operator Email:	Not reported
Owner/Operator Indicator:	Owner
Owner/Operator Name:	SOUND TRANSIT
Legal Status:	Private
Date Became Current:	Not reported
Date Ended Current:	Not reported
Owner/Operator Address:	401 S JACKSON ST
Owner/Operator City,State,Zip:	SEATTLE, WA 98104
Owner/Operator Telephone:	206-398-5227
Owner/Operator Telephone Ext:	Not reported
Owner/Operator Fax:	Not reported
Owner/Operator Email:	Not reported
Owner/Operator Indicator:	Owner
Owner/Operator Name:	SOUND TRANSIT
Legal Status:	Private
Date Became Current:	2004-10-01 00:00:00.
Date Ended Current:	Not reported
Owner/Operator Address:	401 S JACKSON ST
Owner/Operator City,State,Zip:	SEATTLE, WA 98104
Owner/Operator Telephone:	206-398-5227
Owner/Operator Telephone Ext:	Not reported
Owner/Operator Fax:	Not reported
Owner/Operator Email:	Not reported
Owner/Operator Indicator:	Owner
Owner/Operator Name:	SOUND TRANSIT
Legal Status:	Private
Date Became Current:	Not reported
Date Ended Current:	Not reported
Owner/Operator Address:	401 S JACKSON ST
Owner/Operator City,State,Zip:	SEATTLE, WA 98104
Owner/Operator Telephone:	206-398-5227
Owner/Operator Telephone Ext:	Not reported
Owner/Operator Fax:	Not reported
Owner/Operator Email:	Not reported
Owner/Operator Indicator:	Operator
Owner/Operator Name:	SOUND TRANSIT
Legal Status:	Private
Date Became Current:	Not reported
Date Ended Current:	Not reported
Owner/Operator Address:	401 S JACKSON ST



Map ID  
Direction  
Distance  
Elevation

MAP FINDINGS

Site

Database(s)

EDR ID Number  
EPA ID Number

**SOUND TRANSIT TACOMA (Continued)**

**1010338329**

Owner/Operator City,State,Zip: SEATTLE, WA 98104  
Owner/Operator Telephone: 206-398-5227  
Owner/Operator Telephone Ext: Not reported  
Owner/Operator Fax: Not reported  
Owner/Operator Email: Not reported

Owner/Operator Indicator: Operator  
Owner/Operator Name: SOUND TRANSIT  
Legal Status: Private  
Date Became Current: Not reported  
Date Ended Current: Not reported  
Owner/Operator Address: 401 S JACKSON ST  
Owner/Operator City,State,Zip: SEATTLE, WA 98104  
Owner/Operator Telephone: 206-398-5227  
Owner/Operator Telephone Ext: Not reported  
Owner/Operator Fax: Not reported  
Owner/Operator Email: Not reported

Owner/Operator Indicator: Owner  
Owner/Operator Name: SOUND TRANSIT  
Legal Status: District  
Date Became Current: 2004-10-01 00:00:00.  
Date Ended Current: Not reported  
Owner/Operator Address: 401 S JACKSON ST  
Owner/Operator City,State,Zip: SEATTLE, WA 98104  
Owner/Operator Telephone: 206-398-5227  
Owner/Operator Telephone Ext: Not reported  
Owner/Operator Fax: Not reported  
Owner/Operator Email: Not reported

Owner/Operator Indicator: Operator  
Owner/Operator Name: SOUND TRANSIT  
Legal Status: District  
Date Became Current: 2004-10-01 00:00:00.  
Date Ended Current: Not reported  
Owner/Operator Address: 401 S JACKSON ST  
Owner/Operator City,State,Zip: SEATTLE, WA 98104  
Owner/Operator Telephone: 206-398-5227  
Owner/Operator Telephone Ext: Not reported  
Owner/Operator Fax: Not reported  
Owner/Operator Email: Not reported

Owner/Operator Indicator: Operator  
Owner/Operator Name: SOUND TRANSIT  
Legal Status: Private  
Date Became Current: Not reported  
Date Ended Current: Not reported  
Owner/Operator Address: 401 S JACKSON ST  
Owner/Operator City,State,Zip: SEATTLE, WA 98104  
Owner/Operator Telephone: 206-398-5227  
Owner/Operator Telephone Ext: Not reported  
Owner/Operator Fax: Not reported  
Owner/Operator Email: Not reported

Owner/Operator Indicator: Owner  
Owner/Operator Name: SOUND TRANSIT  
Legal Status: Private



Map ID  
Direction  
Distance  
Elevation

MAP FINDINGS

Site

Database(s)

EDR ID Number  
EPA ID Number

**SOUND TRANSIT TACOMA (Continued)**

**1010338329**

Date Became Current: 2004-10-01 00:00:00.  
Date Ended Current: Not reported  
Owner/Operator Address: 401 S JACKSON ST  
Owner/Operator City,State,Zip: SEATTLE, WA 98104  
Owner/Operator Telephone: 206-398-5227  
Owner/Operator Telephone Ext: Not reported  
Owner/Operator Fax: Not reported  
Owner/Operator Email: Not reported

Owner/Operator Indicator: Owner  
Owner/Operator Name: SOUND TRANSIT  
Legal Status: Private  
Date Became Current: Not reported  
Date Ended Current: Not reported  
Owner/Operator Address: 401 S JACKSON ST  
Owner/Operator City,State,Zip: SEATTLE, WA 98104  
Owner/Operator Telephone: 206-398-5227  
Owner/Operator Telephone Ext: Not reported  
Owner/Operator Fax: Not reported  
Owner/Operator Email: Not reported

Owner/Operator Indicator: Operator  
Owner/Operator Name: SOUND TRANSIT  
Legal Status: Private  
Date Became Current: Not reported  
Date Ended Current: Not reported  
Owner/Operator Address: 401 S JACKSON ST  
Owner/Operator City,State,Zip: SEATTLE, WA 98104  
Owner/Operator Telephone: 206-398-5227  
Owner/Operator Telephone Ext: Not reported  
Owner/Operator Fax: Not reported  
Owner/Operator Email: Not reported

Owner/Operator Indicator: Owner  
Owner/Operator Name: SOUND TRANSIT  
Legal Status: Private  
Date Became Current: 2004-10-01 00:00:00.  
Date Ended Current: Not reported  
Owner/Operator Address: 401 S JACKSON ST  
Owner/Operator City,State,Zip: SEATTLE, WA 98104  
Owner/Operator Telephone: 206-398-5227  
Owner/Operator Telephone Ext: Not reported  
Owner/Operator Fax: Not reported  
Owner/Operator Email: Not reported

Owner/Operator Indicator: Owner  
Owner/Operator Name: SOUND TRANSIT  
Legal Status: Private  
Date Became Current: 2004-10-01 00:00:00.  
Date Ended Current: Not reported  
Owner/Operator Address: 401 S JACKSON ST  
Owner/Operator City,State,Zip: SEATTLE, WA 98104  
Owner/Operator Telephone: 206-398-5227  
Owner/Operator Telephone Ext: Not reported  
Owner/Operator Fax: Not reported  
Owner/Operator Email: Not reported



Map ID  
Direction  
Distance  
Elevation

MAP FINDINGS

Site

Database(s)

EDR ID Number  
EPA ID Number

**SOUND TRANSIT TACOMA (Continued)**

**1010338329**

Owner/Operator Indicator: Owner  
Owner/Operator Name: SOUND TRANSIT  
Legal Status: Private  
Date Became Current: 2004-10-01 00:00:00.  
Date Ended Current: Not reported  
Owner/Operator Address: 401 S JACKSON ST  
Owner/Operator City,State,Zip: SEATTLE, WA 98104  
Owner/Operator Telephone: 206-398-5227  
Owner/Operator Telephone Ext: Not reported  
Owner/Operator Fax: Not reported  
Owner/Operator Email: Not reported

Owner/Operator Indicator: Owner  
Owner/Operator Name: SOUND TRANSIT  
Legal Status: Private  
Date Became Current: 2004-10-01 00:00:00.  
Date Ended Current: Not reported  
Owner/Operator Address: 401 S JACKSON ST  
Owner/Operator City,State,Zip: SEATTLE, WA 98104  
Owner/Operator Telephone: 206-398-5227  
Owner/Operator Telephone Ext: Not reported  
Owner/Operator Fax: Not reported  
Owner/Operator Email: Not reported

Owner/Operator Indicator: Owner  
Owner/Operator Name: SOUND TRANSIT  
Legal Status: Private  
Date Became Current: Not reported  
Date Ended Current: Not reported  
Owner/Operator Address: 401 S JACKSON ST  
Owner/Operator City,State,Zip: SEATTLE, WA 98104  
Owner/Operator Telephone: 206-398-5227  
Owner/Operator Telephone Ext: Not reported  
Owner/Operator Fax: Not reported  
Owner/Operator Email: Not reported

Owner/Operator Indicator: Owner  
Owner/Operator Name: SOUND TRANSIT  
Legal Status: Private  
Date Became Current: Not reported  
Date Ended Current: Not reported  
Owner/Operator Address: 401 S JACKSON ST  
Owner/Operator City,State,Zip: SEATTLE, WA 98104  
Owner/Operator Telephone: 206-398-5227  
Owner/Operator Telephone Ext: Not reported  
Owner/Operator Fax: Not reported  
Owner/Operator Email: Not reported

Owner/Operator Indicator: Operator  
Owner/Operator Name: SOUND TRANSIT S  
Legal Status: Private  
Date Became Current: 2004-10-01 00:00:00.  
Date Ended Current: Not reported  
Owner/Operator Address: 401 S JACKSON ST  
Owner/Operator City,State,Zip: SEATTLE, WA 98104  
Owner/Operator Telephone: 206-398-5227  
Owner/Operator Telephone Ext: Not reported



Map ID  
Direction  
Distance  
Elevation

MAP FINDINGS

Site

Database(s)

EDR ID Number  
EPA ID Number

**SOUND TRANSIT TACOMA (Continued)**

**1010338329**

Owner/Operator Fax:	Not reported
Owner/Operator Email:	Not reported
Owner/Operator Indicator:	Owner
Owner/Operator Name:	SOUND TRANSIT
Legal Status:	Private
Date Became Current:	Not reported
Date Ended Current:	Not reported
Owner/Operator Address:	401 S JACKSON ST
Owner/Operator City,State,Zip:	SEATTLE, WA 98104
Owner/Operator Telephone:	206-398-5227
Owner/Operator Telephone Ext:	Not reported
Owner/Operator Fax:	Not reported
Owner/Operator Email:	Not reported
Owner/Operator Indicator:	Owner
Owner/Operator Name:	SOUND TRANSIT
Legal Status:	Private
Date Became Current:	Not reported
Date Ended Current:	Not reported
Owner/Operator Address:	401 S JACKSON ST
Owner/Operator City,State,Zip:	SEATTLE, WA 98104
Owner/Operator Telephone:	206-398-5227
Owner/Operator Telephone Ext:	Not reported
Owner/Operator Fax:	Not reported
Owner/Operator Email:	Not reported
Owner/Operator Indicator:	Operator
Owner/Operator Name:	SOUND TRANSIT
Legal Status:	Private
Date Became Current:	Not reported
Date Ended Current:	Not reported
Owner/Operator Address:	401 S JACKSON ST
Owner/Operator City,State,Zip:	SEATTLE, WA 98104
Owner/Operator Telephone:	206-398-5227
Owner/Operator Telephone Ext:	Not reported
Owner/Operator Fax:	Not reported
Owner/Operator Email:	Not reported
Owner/Operator Indicator:	Owner
Owner/Operator Name:	SOUND TRANSIT
Legal Status:	Private
Date Became Current:	Not reported
Date Ended Current:	Not reported
Owner/Operator Address:	401 S JACKSON ST
Owner/Operator City,State,Zip:	SEATTLE, WA 98104
Owner/Operator Telephone:	206-398-5227
Owner/Operator Telephone Ext:	Not reported
Owner/Operator Fax:	Not reported
Owner/Operator Email:	Not reported
Owner/Operator Indicator:	Owner
Owner/Operator Name:	SOUND TRANSIT
Legal Status:	Private
Date Became Current:	2004-10-01 00:00:00.
Date Ended Current:	Not reported
Owner/Operator Address:	401 S JACKSON ST



Map ID  
Direction  
Distance  
Elevation

MAP FINDINGS

Site

Database(s)

EDR ID Number  
EPA ID Number

**SOUND TRANSIT TACOMA (Continued)**

**1010338329**

Owner/Operator City,State,Zip: SEATTLE, WA 98104  
Owner/Operator Telephone: 206-398-5227  
Owner/Operator Telephone Ext: Not reported  
Owner/Operator Fax: Not reported  
Owner/Operator Email: Not reported

Owner/Operator Indicator: Owner  
Owner/Operator Name: SOUND TRANSIT  
Legal Status: District  
Date Became Current: 2004-10-01 00:00:00.  
Date Ended Current: Not reported  
Owner/Operator Address: 401 S JACKSON ST  
Owner/Operator City,State,Zip: SEATTLE, WA 98104  
Owner/Operator Telephone: Not reported  
Owner/Operator Telephone Ext: Not reported  
Owner/Operator Fax: Not reported  
Owner/Operator Email: Not reported

Owner/Operator Indicator: Owner  
Owner/Operator Name: SOUND TRANSIT  
Legal Status: District  
Date Became Current: Not reported  
Date Ended Current: Not reported  
Owner/Operator Address: 401 S JACKSON ST  
Owner/Operator City,State,Zip: SEATTLE, WA 98104  
Owner/Operator Telephone: 206-398-5227  
Owner/Operator Telephone Ext: Not reported  
Owner/Operator Fax: Not reported  
Owner/Operator Email: Not reported

Owner/Operator Indicator: Operator  
Owner/Operator Name: SOUND TRANSIT  
Legal Status: District  
Date Became Current: Not reported  
Date Ended Current: Not reported  
Owner/Operator Address: 401 S JACKSON ST  
Owner/Operator City,State,Zip: SEATTLE, WA 98104  
Owner/Operator Telephone: 206-398-5227  
Owner/Operator Telephone Ext: Not reported  
Owner/Operator Fax: Not reported  
Owner/Operator Email: Not reported

Owner/Operator Indicator: Owner  
Owner/Operator Name: SOUND TRANSIT S  
Legal Status: Private  
Date Became Current: 2004-10-01 00:00:00.  
Date Ended Current: Not reported  
Owner/Operator Address: 401 S JACKSON ST  
Owner/Operator City,State,Zip: SEATTLE, WA 98104  
Owner/Operator Telephone: 206-398-5227  
Owner/Operator Telephone Ext: Not reported  
Owner/Operator Fax: Not reported  
Owner/Operator Email: Not reported

Owner/Operator Indicator: Owner  
Owner/Operator Name: SOUND TRANSIT  
Legal Status: Private



Map ID  
Direction  
Distance  
Elevation

MAP FINDINGS

Site

Database(s)

EDR ID Number  
EPA ID Number

**SOUND TRANSIT TACOMA (Continued)**

**1010338329**

Date Became Current: 2004-10-01 00:00:00.  
Date Ended Current: Not reported  
Owner/Operator Address: 401 S JACKSON ST  
Owner/Operator City,State,Zip: SEATTLE, WA 98104  
Owner/Operator Telephone: 206-398-5227  
Owner/Operator Telephone Ext: Not reported  
Owner/Operator Fax: Not reported  
Owner/Operator Email: Not reported

Owner/Operator Indicator: Operator  
Owner/Operator Name: SOUND TRANSIT  
Legal Status: Private  
Date Became Current: Not reported  
Date Ended Current: Not reported  
Owner/Operator Address: 401 S JACKSON ST  
Owner/Operator City,State,Zip: SEATTLE, WA 98104  
Owner/Operator Telephone: 206-398-5227  
Owner/Operator Telephone Ext: Not reported  
Owner/Operator Fax: Not reported  
Owner/Operator Email: Not reported

Owner/Operator Indicator: Owner  
Owner/Operator Name: SOUND TRANSIT  
Legal Status: Private  
Date Became Current: 2004-10-01 00:00:00.  
Date Ended Current: Not reported  
Owner/Operator Address: 401 S JACKSON ST  
Owner/Operator City,State,Zip: SEATTLE, WA 98104  
Owner/Operator Telephone: 206-398-5227  
Owner/Operator Telephone Ext: Not reported  
Owner/Operator Fax: Not reported  
Owner/Operator Email: Not reported

Owner/Operator Indicator: Owner  
Owner/Operator Name: SOUND TRANSIT  
Legal Status: Private  
Date Became Current: Not reported  
Date Ended Current: Not reported  
Owner/Operator Address: 401 S JACKSON ST  
Owner/Operator City,State,Zip: SEATTLE, WA 98104  
Owner/Operator Telephone: 206-398-5227  
Owner/Operator Telephone Ext: Not reported  
Owner/Operator Fax: Not reported  
Owner/Operator Email: Not reported

Owner/Operator Indicator: Operator  
Owner/Operator Name: SOUND TRANSIT  
Legal Status: Private  
Date Became Current: Not reported  
Date Ended Current: Not reported  
Owner/Operator Address: 401 S JACKSON ST  
Owner/Operator City,State,Zip: SEATTLE, WA 98104  
Owner/Operator Telephone: 206-398-5227  
Owner/Operator Telephone Ext: Not reported  
Owner/Operator Fax: Not reported  
Owner/Operator Email: Not reported



Map ID  
Direction  
Distance  
Elevation

MAP FINDINGS

Site

Database(s)

EDR ID Number  
EPA ID Number

**SOUND TRANSIT TACOMA (Continued)**

**1010338329**

Owner/Operator Indicator: Owner  
Owner/Operator Name: SOUND TRANSIT  
Legal Status: Private  
Date Became Current: Not reported  
Date Ended Current: Not reported  
Owner/Operator Address: 401 S JACKSON ST  
Owner/Operator City,State,Zip: SEATTLE, WA 98104  
Owner/Operator Telephone: 206-398-5227  
Owner/Operator Telephone Ext: Not reported  
Owner/Operator Fax: Not reported  
Owner/Operator Email: Not reported

Owner/Operator Indicator: Operator  
Owner/Operator Name: SOUND TRANSIT  
Legal Status: District  
Date Became Current: 2004-10-01 00:00:00.  
Date Ended Current: Not reported  
Owner/Operator Address: 401 S JACKSON ST  
Owner/Operator City,State,Zip: SEATTLE, WA 98104  
Owner/Operator Telephone: Not reported  
Owner/Operator Telephone Ext: Not reported  
Owner/Operator Fax: Not reported  
Owner/Operator Email: Not reported

Owner/Operator Indicator: Operator  
Owner/Operator Name: SOUND TRANSIT  
Legal Status: Private  
Date Became Current: Not reported  
Date Ended Current: Not reported  
Owner/Operator Address: 401 S JACKSON ST  
Owner/Operator City,State,Zip: SEATTLE, WA 98104  
Owner/Operator Telephone: 206-398-5227  
Owner/Operator Telephone Ext: Not reported  
Owner/Operator Fax: Not reported  
Owner/Operator Email: Not reported

Owner/Operator Indicator: Operator  
Owner/Operator Name: SOUND TRANSIT  
Legal Status: Private  
Date Became Current: Not reported  
Date Ended Current: Not reported  
Owner/Operator Address: 401 S JACKSON ST  
Owner/Operator City,State,Zip: SEATTLE, WA 98104  
Owner/Operator Telephone: 206-398-5227  
Owner/Operator Telephone Ext: Not reported  
Owner/Operator Fax: Not reported  
Owner/Operator Email: Not reported

Owner/Operator Indicator: Owner  
Owner/Operator Name: SOUND TRANSIT  
Legal Status: Private  
Date Became Current: 2004-10-01 00:00:00.  
Date Ended Current: Not reported  
Owner/Operator Address: 401 S JACKSON ST  
Owner/Operator City,State,Zip: SEATTLE, WA 98104  
Owner/Operator Telephone: 206-398-5227  
Owner/Operator Telephone Ext: Not reported



Map ID  
Direction  
Distance  
Elevation

MAP FINDINGS

Site

Database(s)

EDR ID Number  
EPA ID Number

**SOUND TRANSIT TACOMA (Continued)**

**1010338329**

Owner/Operator Fax: Not reported  
Owner/Operator Email: Not reported  
  
Owner/Operator Indicator: Operator  
Owner/Operator Name: SOUND TRANSIT  
Legal Status: Private  
Date Became Current: Not reported  
Date Ended Current: Not reported  
Owner/Operator Address: 401 S JACKSON ST  
Owner/Operator City,State,Zip: SEATTLE, WA 98104  
Owner/Operator Telephone: 206-398-5227  
Owner/Operator Telephone Ext: Not reported  
Owner/Operator Fax: Not reported  
Owner/Operator Email: Not reported

Owner/Operator Indicator: Owner  
Owner/Operator Name: SOUND TRANSIT  
Legal Status: District  
Date Became Current: 2004-10-01 00:00:00.  
Date Ended Current: Not reported  
Owner/Operator Address: 401 S JACKSON ST  
Owner/Operator City,State,Zip: SEATTLE, WA 98104  
Owner/Operator Telephone: Not reported  
Owner/Operator Telephone Ext: Not reported  
Owner/Operator Fax: Not reported  
Owner/Operator Email: Not reported

**Historic Generators:**

Receive Date: 2010-05-19 00:00:00.0  
Handler Name: SOUND TRANSIT TACOMA  
Federal Waste Generator Description: Not a generator, verified  
State District Owner: WA  
Large Quantity Handler of Universal Waste: No  
Recognized Trader Importer: No  
Recognized Trader Exporter: No  
Spent Lead Acid Battery Importer: No  
Spent Lead Acid Battery Exporter: No  
Current Record: No  
Non Storage Recycler Activity: Not reported  
Electronic Manifest Broker: Not reported

Receive Date: 2012-03-29 00:00:00.0  
Handler Name: SOUND TRANSIT TACOMA  
Federal Waste Generator Description: Large Quantity Generator  
State District Owner: WA  
Large Quantity Handler of Universal Waste: No  
Recognized Trader Importer: No  
Recognized Trader Exporter: No  
Spent Lead Acid Battery Importer: No  
Spent Lead Acid Battery Exporter: No  
Current Record: No  
Non Storage Recycler Activity: Not reported  
Electronic Manifest Broker: Not reported

Receive Date: 2015-03-04 00:00:00.0  
Handler Name: SOUND TRANSIT TACOMA  
Federal Waste Generator Description: Not a generator, verified



Map ID  
Direction  
Distance  
Elevation

MAP FINDINGS

Site

Database(s)

EDR ID Number  
EPA ID Number

**SOUND TRANSIT TACOMA (Continued)**

**1010338329**

State District Owner:	WA
Large Quantity Handler of Universal Waste:	No
Recognized Trader Importer:	No
Recognized Trader Exporter:	No
Spent Lead Acid Battery Importer:	No
Spent Lead Acid Battery Exporter:	No
Current Record:	No
Non Storage Recycler Activity:	Not reported
Electronic Manifest Broker:	Not reported
Receive Date:	2011-03-29 00:00:00.0
Handler Name:	SOUND TRANSIT TACOMA
Federal Waste Generator Description:	Not a generator, verified
State District Owner:	WA
Large Quantity Handler of Universal Waste:	No
Recognized Trader Importer:	No
Recognized Trader Exporter:	No
Spent Lead Acid Battery Importer:	No
Spent Lead Acid Battery Exporter:	No
Current Record:	No
Non Storage Recycler Activity:	Not reported
Electronic Manifest Broker:	Not reported
Receive Date:	2015-03-05 00:00:00.0
Handler Name:	SOUND TRANSIT TACOMA
Federal Waste Generator Description:	Not a generator, verified
State District Owner:	WA
Large Quantity Handler of Universal Waste:	No
Recognized Trader Importer:	No
Recognized Trader Exporter:	No
Spent Lead Acid Battery Importer:	No
Spent Lead Acid Battery Exporter:	No
Current Record:	Yes
Non Storage Recycler Activity:	Not reported
Electronic Manifest Broker:	Not reported
Receive Date:	2005-06-09 00:00:00.0
Handler Name:	SOUND TRANSIT TACOMA
Federal Waste Generator Description:	Conditionally Exempt Small Quantity Generator
State District Owner:	WA
Large Quantity Handler of Universal Waste:	No
Recognized Trader Importer:	No
Recognized Trader Exporter:	No
Spent Lead Acid Battery Importer:	No
Spent Lead Acid Battery Exporter:	No
Current Record:	No
Non Storage Recycler Activity:	Not reported
Electronic Manifest Broker:	Not reported
Receive Date:	2006-03-29 00:00:00.0
Handler Name:	SOUND TRANSIT TACOMA
Federal Waste Generator Description:	Large Quantity Generator
State District Owner:	WA
Large Quantity Handler of Universal Waste:	No
Recognized Trader Importer:	No
Recognized Trader Exporter:	No
Spent Lead Acid Battery Importer:	No



Map ID  
Direction  
Distance  
Elevation

MAP FINDINGS

Site

Database(s)

EDR ID Number  
EPA ID Number

**SOUND TRANSIT TACOMA (Continued)**

**1010338329**

Spent Lead Acid Battery Exporter:	No
Current Record:	No
Non Storage Recycler Activity:	Not reported
Electronic Manifest Broker:	Not reported
Receive Date:	2007-03-02 00:00:00.0
Handler Name:	SOUND TRANSIT TACOMA
Federal Waste Generator Description:	Not a generator, verified
State District Owner:	WA
Large Quantity Handler of Universal Waste:	No
Recognized Trader Importer:	No
Recognized Trader Exporter:	No
Spent Lead Acid Battery Importer:	No
Spent Lead Acid Battery Exporter:	No
Current Record:	No
Non Storage Recycler Activity:	Not reported
Electronic Manifest Broker:	Not reported
Receive Date:	2008-01-15 00:00:00.0
Handler Name:	SOUND TRANSIT TACOMA
Federal Waste Generator Description:	Large Quantity Generator
State District Owner:	WA
Large Quantity Handler of Universal Waste:	No
Recognized Trader Importer:	No
Recognized Trader Exporter:	No
Spent Lead Acid Battery Importer:	No
Spent Lead Acid Battery Exporter:	No
Current Record:	No
Non Storage Recycler Activity:	Not reported
Electronic Manifest Broker:	Not reported
Receive Date:	2009-04-14 00:00:00.0
Handler Name:	SOUND TRANSIT TACOMA
Federal Waste Generator Description:	Conditionally Exempt Small Quantity Generator
State District Owner:	WA
Large Quantity Handler of Universal Waste:	No
Recognized Trader Importer:	No
Recognized Trader Exporter:	No
Spent Lead Acid Battery Importer:	No
Spent Lead Acid Battery Exporter:	No
Current Record:	No
Non Storage Recycler Activity:	Not reported
Electronic Manifest Broker:	Not reported
Receive Date:	2010-05-19 00:00:00.0
Handler Name:	SOUND TRANSIT TACOMA
Federal Waste Generator Description:	Not a generator, verified
State District Owner:	WA
Large Quantity Handler of Universal Waste:	No
Recognized Trader Importer:	No
Recognized Trader Exporter:	No
Spent Lead Acid Battery Importer:	No
Spent Lead Acid Battery Exporter:	No
Current Record:	No
Non Storage Recycler Activity:	Not reported
Electronic Manifest Broker:	Not reported



Map ID  
Direction  
Distance  
Elevation

MAP FINDINGS

Site

Database(s)

EDR ID Number  
EPA ID Number

**SOUND TRANSIT TACOMA (Continued)**

**1010338329**

Receive Date: 2011-03-29 00:00:00.0  
Handler Name: SOUND TRANSIT TACOMA  
Federal Waste Generator Description: Not a generator, verified  
State District Owner: WA  
Large Quantity Handler of Universal Waste: No  
Recognized Trader Importer: No  
Recognized Trader Exporter: No  
Spent Lead Acid Battery Importer: No  
Spent Lead Acid Battery Exporter: No  
Current Record: No  
Non Storage Recycler Activity: Not reported  
Electronic Manifest Broker: Not reported

Receive Date: 2012-03-29 00:00:00.0  
Handler Name: SOUND TRANSIT TACOMA  
Federal Waste Generator Description: Large Quantity Generator  
State District Owner: WA  
Large Quantity Handler of Universal Waste: No  
Recognized Trader Importer: No  
Recognized Trader Exporter: No  
Spent Lead Acid Battery Importer: No  
Spent Lead Acid Battery Exporter: No  
Current Record: No  
Non Storage Recycler Activity: Not reported  
Electronic Manifest Broker: Not reported

Receive Date: 2013-03-27 00:00:00.0  
Handler Name: SOUND TRANSIT TACOMA  
Federal Waste Generator Description: Not a generator, verified  
State District Owner: WA  
Large Quantity Handler of Universal Waste: No  
Recognized Trader Importer: No  
Recognized Trader Exporter: No  
Spent Lead Acid Battery Importer: No  
Spent Lead Acid Battery Exporter: No  
Current Record: No  
Non Storage Recycler Activity: Not reported  
Electronic Manifest Broker: Not reported

Receive Date: 2014-03-26 00:00:00.0  
Handler Name: SOUND TRANSIT TACOMA  
Federal Waste Generator Description: Not a generator, verified  
State District Owner: WA  
Large Quantity Handler of Universal Waste: No  
Recognized Trader Importer: No  
Recognized Trader Exporter: No  
Spent Lead Acid Battery Importer: No  
Spent Lead Acid Battery Exporter: No  
Current Record: No  
Non Storage Recycler Activity: Not reported  
Electronic Manifest Broker: Not reported

Receive Date: 2015-03-04 00:00:00.0  
Handler Name: SOUND TRANSIT TACOMA  
Federal Waste Generator Description: Not a generator, verified  
State District Owner: WA  
Large Quantity Handler of Universal Waste: No



Map ID  
Direction  
Distance  
Elevation

MAP FINDINGS

Site

Database(s)

EDR ID Number  
EPA ID Number

**SOUND TRANSIT TACOMA (Continued)**

**1010338329**

Recognized Trader Importer: No  
Recognized Trader Exporter: No  
Spent Lead Acid Battery Importer: No  
Spent Lead Acid Battery Exporter: No  
Current Record: No  
Non Storage Recycler Activity: Not reported  
Electronic Manifest Broker: Not reported

Receive Date: 2005-12-31 00:00:00.0  
Handler Name: SOUND TRANSIT TACOMA  
Federal Waste Generator Description: Large Quantity Generator  
State District Owner: WA  
Large Quantity Handler of Universal Waste: No  
Recognized Trader Importer: No  
Recognized Trader Exporter: No  
Spent Lead Acid Battery Importer: No  
Spent Lead Acid Battery Exporter: No  
Current Record: No  
Non Storage Recycler Activity: Not reported  
Electronic Manifest Broker: Not reported

Receive Date: 2007-12-31 00:00:00.0  
Handler Name: SOUND TRANSIT TACOMA  
Federal Waste Generator Description: Large Quantity Generator  
State District Owner: WA  
Large Quantity Handler of Universal Waste: No  
Recognized Trader Importer: No  
Recognized Trader Exporter: No  
Spent Lead Acid Battery Importer: No  
Spent Lead Acid Battery Exporter: No  
Current Record: No  
Non Storage Recycler Activity: Not reported  
Electronic Manifest Broker: Not reported

List of NAICS Codes and Descriptions:

NAICS Code: 485111  
NAICS Description: MIXED MODE TRANSIT SYSTEMS

NAICS Code: 485112  
NAICS Description: COMMUTER RAIL SYSTEMS

Facility Has Received Notices of Violation:

No Violations Found:

Evaluation Action Summary:

No Evaluations Found:



Map ID  
Direction  
Distance  
Elevation

MAP FINDINGS

Site

Database(s)

EDR ID Number  
EPA ID Number

**AA118**      **SOUND TRANSIT TACOMA**  
**WSW**        **115 S 26TH ST**  
**1/8-1/4**      **TACOMA, WA 98402**  
**0.236 mi.**  
**1246 ft.**      **Site 4 of 4 in cluster AA**

**WA HSL**      **S107565974**  
**WA CSCSL**      **N/A**  
**WA ALLSITES**  
**WA MANIFEST**

**Relative:**  
**Higher**  
**Actual:**  
**77 ft.**

HSL:  
Name: MCMACKEN PROPERTY SOUND TRANSIT TACOMA  
Address: Not reported  
City,State,Zip: TACOMA, WA  
edr\_fstat: WA  
edr\_fzip: Not reported  
edr\_fcnty: PIERCE  
edr\_zip: Not reported  
**Facility Type: Hazardous Sites List**  
Facility Status: Cleanup Started  
FSID Number: 7912006  
Rank: 2  
Region: SW  
EDR Link ID: 7912006  
Region Decode: SOUTHWEST REGIONAL OFFICE

CSCSL:  
Name: MCMACKEN PROPERTY SOUND TRANSIT TACOMA  
Address: 115 S 26TH ST  
City,State,Zip: TACOMA, WA 98402  
Facility ID: 7912006  
Region: Southwest  
Lat/Long: 47.238296 / -122.434087  
Clean Up Siteid: 1107  
Site Status: Cleanup Started  
Contaminant Name: Metals Priority Pollutants  
Alternate Site Names: Not reported  
Site Rank: 2 - Moderate-High Risk  
Has Institutional Control: Not reported  
Past VCP: True  
Current VCP: Not reported  
Ground Water: Confirmed Above Cleanup Levels  
Surface Water: Not reported  
Soil: Confirmed Above Cleanup Levels  
Sediment: Not reported  
Air: Not reported  
Bedrock: Not reported  
Responsible Unit: Southwest

Name: MCMACKEN PROPERTY SOUND TRANSIT TACOMA  
Address: 115 S 26TH ST  
City,State,Zip: TACOMA, WA 98402  
Facility ID: 7912006  
Region: Southwest  
Lat/Long: 47.238296 / -122.434087  
Clean Up Siteid: 1107  
Site Status: Cleanup Started  
Contaminant Name: Non-Halogenated Solvents  
Alternate Site Names: Not reported  
Site Rank: 2 - Moderate-High Risk  
Has Institutional Control: Not reported  
Past VCP: True  
Current VCP: Not reported



Map ID  
Direction  
Distance  
Elevation

MAP FINDINGS

Site

Database(s)

EDR ID Number  
EPA ID Number

**SOUND TRANSIT TACOMA (Continued)**

**S107565974**

Ground Water: Below Cleanup Levels  
Surface Water: Not reported  
Soil: Below Cleanup Levels  
Sediment: Not reported  
Air: Not reported  
Bedrock: Not reported  
Responsible Unit: Southwest

Name: MCMACKEN PROPERTY SOUND TRANSIT TACOMA  
Address: 115 S 26TH ST  
City,State,Zip: TACOMA, WA 98402  
Facility ID: 7912006  
Region: Southwest  
Lat/Long: 47.238296 / -122.434087  
Clean Up Siteid: 1107  
Site Status: Cleanup Started  
Contaminant Name: Petroleum Products-Unspecified  
Alternate Site Names: Not reported  
Site Rank: 2 - Moderate-High Risk  
Has Institutional Control: Not reported  
Past VCP: True  
Current VCP: Not reported  
Ground Water: Below Cleanup Levels  
Surface Water: Not reported  
Soil: Confirmed Above Cleanup Levels  
Sediment: Not reported  
Air: Not reported  
Bedrock: Not reported  
Responsible Unit: Southwest

Name: MCMACKEN PROPERTY SOUND TRANSIT TACOMA  
Address: 115 S 26TH ST  
City,State,Zip: TACOMA, WA 98402  
Facility ID: 7912006  
Region: Southwest  
Lat/Long: 47.238296 / -122.434087  
Clean Up Siteid: 1107  
Site Status: Cleanup Started  
Contaminant Name: Polycyclic Aromatic Hydrocarbons  
Alternate Site Names: Not reported  
Site Rank: 2 - Moderate-High Risk  
Has Institutional Control: Not reported  
Past VCP: True  
Current VCP: Not reported  
Ground Water: Suspected  
Surface Water: Not reported  
Soil: Confirmed Above Cleanup Levels  
Sediment: Not reported  
Air: Not reported  
Bedrock: Not reported  
Responsible Unit: Southwest

**ALLSITES:**

Name: MCMACKEN PROPERTY SOUND TRANSIT TACOMA  
Facility Id: 7912006



Map ID  
Direction  
Distance  
Elevation

MAP FINDINGS

Site

Database(s)

EDR ID Number  
EPA ID Number

**SOUND TRANSIT TACOMA (Continued)**

**S107565974**

WA MANIFEST:

Name:	SOUND TRANSIT TACOMA
Address:	115 S 26TH ST
City,State,Zip:	TACOMA, WA 98402
Facility Address 2:	Not reported
Facility ID:	7912006
EPA ID:	WAH000026291
NAICS:	485112
State Waste Code Desc:	Not reported
Federal Waste Code Desc:	Not reported
Form Comm:	Not reported
Data Year:	2014
Permit by Rule:	False
Mailing Address 2:	Not reported
Treatment by Generator:	False
Mixed Radioactive Waste:	False
Importer of Hazardous Waste:	False
Immediate Recycler:	False
Treatment/Storage/Disposal/Recycling Facility:	False
Generator of Dangerous Fuel Waste:	False
Generator Marketing to Burner:	False
Other Marketers (i.e., blender, distributor, etc.):	False
Utility Boiler Burner:	False
Industry Boiler Burner:	False
Industrial Furnace:	False
Smelter Defferal:	False
Universal Waste:	Not reported
Off-Specification:	Not reported
LN Address 2:	Not reported
Tax Reg #:	601529358
Business Type:	Mass Transit Development
Mail Name:	Sound Transit
Mailing Address:	401 S Jackson St
Mailing City,State,Zip:	Seattle, WA 98104
Legal Organization Name:	Sound Transit
Legal Organization Type:	District
Legal Contact:	Not reported
Legal Address:	401 S Jackson St
Legal Address 2:	Not reported
Legal City,State,Zip:	Seattle, WA 98104
Legal Phone Number:	(206)398-5227
Legal Effective Date:	10/01/2004
Land Organization Name:	Sound Transit
Land Organization Type:	District
Land Contact:	Not reported
Land Address:	401 S Jackson St
Land City,State,Zip:	Seattle, WA 98104
Land Phone Number:	(206)398-5227
Operator Organization Name:	Sound Transit
Operator Organization Type:	District
Operator:	Not reported
Operator Address:	401 S Jackson St
Operator Address 2:	Not reported
Operator City,State,Zip:	Seattle, WA 98104
Operator Phone Number:	(206)398-5227
Operator Effective Date:	10/01/2004
Site Contact:	Mark Menard



Map ID  
Direction  
Distance  
Elevation

MAP FINDINGS

Site

Database(s)

EDR ID Number  
EPA ID Number

**SOUND TRANSIT TACOMA (Continued)**

**S107565974**

Site Contact Address: 401 S Jackson St  
Contact City,State,Zip: Seattle, WA 98104  
Site Contact Phone Number: (206)398-5227  
Site Contact Email: menardm@soundtransit.org  
Gen Status Code: XQG  
Monthly Generation: False  
Batch Generation: False  
One Time Generation: False  
Transport Own Waste: False  
Tranports Other Waste: False  
Recycler Onsite: False  
Transfer Facility: False  
Other Exemption: Not reported  
UW Battery Gen: False  
Used Oil Transporter: False  
Used Oil Transfer Facility: False  
Used Oil Processor: False  
Used Oil Refiner: False  
Used Oil Fuel Marketer Directs Shipments: False  
Used Oil Fuel Marketer Meets Specs: False  
Site Contact Address 2: Not reported

Name: SOUND TRANSIT TACOMA  
Address: 115 S 26TH ST  
City,State,Zip: TACOMA, WA 98402  
Facility Address 2: Not reported  
Facility ID: 7912006  
EPA ID: WAH000026291  
NAICS: 485112  
State Waste Code Desc: Not reported  
Federal Waste Code Desc: Not reported  
Form Comm: Not reported  
Data Year: 2013  
Permit by Rule: False  
Mailing Address 2: Not reported  
Treatment by Generator: False  
Mixed Radioactive Waste: False  
Importer of Hazardous Waste: False  
Immediate Recycler: False  
Treatment/Storage/Disposal/Recycling Facility: False  
Generator of Dangerous Fuel Waste: False  
Generator Marketing to Burner: False  
Other Marketers (i.e., blender, distributor, etc.): False  
Utility Boiler Burner: False  
Industry Boiler Burner: False  
Industrial Furnace: False  
Smelter Defferal: False  
Universal Waste: Not reported  
Off-Specification: Not reported  
LN Address 2: Not reported  
Tax Reg #: 601529358  
Business Type: Mass Transit Development  
Mail Name: Sound Transit  
Mailing Address: 401 S Jackson St  
Mailing City,State,Zip: Seattle, WA 98104  
Legal Organization Name: Sound Transit  
Legal Organization Type: District



Map ID  
Direction  
Distance  
Elevation

MAP FINDINGS

Site

Database(s)

EDR ID Number  
EPA ID Number

**SOUND TRANSIT TACOMA (Continued)**

**S107565974**

Legal Contact:	Not reported
Legal Address:	401 S Jackson St
Legal Address 2:	Not reported
Legal City,State,Zip:	Seattle, WA 98104
Legal Phone Number:	(206)398-5227
Legal Effective Date:	10/01/2004
Land Organization Name:	Sound Transit
Land Organization Type:	District
Land Contact:	Not reported
Land Address:	401 S Jackson St
Land City,State,Zip:	Seattle, WA 98104
Land Phone Number:	(206)398-5227
Operator Organization Name:	Sound Transit
Operator Organization Type:	District
Operator:	Not reported
Operator Address:	401 S Jackson St
Operator Address 2:	Not reported
Operator City,State,Zip:	Seattle, WA 98104
Operator Phone Number:	(206)398-5227
Operator Effective Date:	10/01/2004
Site Contact:	Mark Menard
Site Contact Address:	401 S Jackson St
Contact City,State,Zip:	Seattle, WA 98104
Site Contact Phone Number:	(206)398-5227
Site Contact Email:	menardm@soundtransit.org
Gen Status Code:	XQG
Monthly Generation:	False
Batch Generation:	False
One Time Generation:	False
Transport Own Waste:	False
Transports Other Waste:	False
Recycler Onsite:	False
Transfer Facility:	False
Other Exemption:	Not reported
UW Battery Gen:	False
Used Oil Transporter:	False
Used Oil Transfer Facility:	False
Used Oil Processor:	False
Used Oil Refiner:	False
Used Oil Fuel Marketer Directs Shipments:	False
Used Oil Fuel Marketer Meets Specs:	False
Site Contact Address 2:	Not reported
Name:	SOUND TRANSIT TACOMA
Address:	115 S 26TH ST
City,State,Zip:	TACOMA, WA 98402
Facility Address 2:	Not reported
Facility ID:	7912006
EPA ID:	WAH000026291
NAICS:	485112
State Waste Code Desc:	Not reported
Federal Waste Code Desc:	Not reported
Form Comm:	Not reported
Data Year:	2012
Permit by Rule:	False
Mailing Address 2:	Not reported
Treatment by Generator:	False



Map ID  
Direction  
Distance  
Elevation

MAP FINDINGS

Site

Database(s)

EDR ID Number  
EPA ID Number

**SOUND TRANSIT TACOMA (Continued)**

**S107565974**

Mixed Radioactive Waste:	False
Importer of Hazardous Waste:	False
Immediate Recycler:	False
Treatment/Storage/Disposal/Recycling Facility:	False
Generator of Dangerous Fuel Waste:	False
Generator Marketing to Burner:	False
Other Marketers (i.e., blender, distributor, etc.):	False
Utility Boiler Burner:	False
Industry Boiler Burner:	False
Industrial Furnace:	False
Smelter Defferal:	False
Universal Waste:	Not reported
Off-Specification:	Not reported
LN Address 2:	Not reported
Tax Reg #:	601529358
Business Type:	Mass Transit Development
Mail Name:	Sound Transit
Mailing Address:	401 S Jackson St
Mailing City,State,Zip:	Seattle, WA 98104
Legal Organization Name:	Sound Transit
Legal Organization Type:	District
Legal Contact:	Not reported
Legal Address:	401 S Jackson St
Legal Address 2:	Not reported
Legal City,State,Zip:	Seattle, WA 98104
Legal Phone Number:	(206)398-5227
Legal Effective Date:	10/01/2004
Land Organization Name:	Sound Transit
Land Organization Type:	District
Land Contact:	Not reported
Land Address:	401 S Jackson St
Land City,State,Zip:	Seattle, WA 98104
Land Phone Number:	(206)398-5227
Operator Organization Name:	Sound Transit
Operator Organization Type:	District
Operator:	Not reported
Operator Address:	401 S Jackson St
Operator Address 2:	Not reported
Operator City,State,Zip:	Seattle, WA 98104
Operator Phone Number:	(206)398-5227
Operator Effective Date:	10/01/2004
Site Contact:	Mark Menard
Site Contact Address:	401 S Jackson St
Contact City,State,Zip:	Seattle, WA 98104
Site Contact Phone Number:	(206)398-5227
Site Contact Email:	menardm@soundtransit.org
Gen Status Code:	XQG
Monthly Generation:	False
Batch Generation:	False
One Time Generation:	False
Transport Own Waste:	False
Tranports Other Waste:	False
Recycler Onsite:	False
Transfer Facility:	False
Other Exemption:	Not reported
UW Battery Gen:	False
Used Oil Transporter:	False



Map ID  
Direction  
Distance  
Elevation

MAP FINDINGS

Site

Database(s)

EDR ID Number  
EPA ID Number

**SOUND TRANSIT TACOMA (Continued)**

**S107565974**

Used Oil Transfer Facility:	False
Used Oil Processor:	False
Used Oil Refiner:	False
Used Oil Fuel Marketer Directs Shipments:	False
Used Oil Fuel Marketer Meets Specs:	False
Site Contact Address 2:	Not reported
Name:	SOUND TRANSIT TACOMA
Address:	115 S 26TH ST
City,State,Zip:	TACOMA, WA 98402
Facility Address 2:	Not reported
Facility ID:	7912006
EPA ID:	WAH000026291
NAICS:	485112
State Waste Code Desc:	Not reported
Federal Waste Code Desc:	F001,D008
Form Comm:	Not reported
Data Year:	2011
Permit by Rule:	False
Mailing Address 2:	Not reported
Treatment by Generator:	False
Mixed Radioactive Waste:	False
Importer of Hazardous Waste:	False
Immediate Recycler:	False
Treatment/Storage/Disposal/Recycling Facility:	False
Generator of Dangerous Fuel Waste:	False
Generator Marketing to Burner:	False
Other Marketers (i.e., blender, distributor, etc.):	False
Utility Boiler Burner:	False
Industry Boiler Burner:	False
Industrial Furnace:	False
Smelter Defferal:	False
Universal Waste:	Not reported
Off-Specification:	Not reported
LN Address 2:	Not reported
Tax Reg #:	601529358
Business Type:	Mass Transit Development
Mail Name:	Sound Transit
Mailing Address:	401 S Jackson St
Mailing City,State,Zip:	Seattle, WA 98104
Legal Organization Name:	Sound Transit
Legal Organization Type:	District
Legal Contact:	Not reported
Legal Address:	401 S Jackson St
Legal Address 2:	Not reported
Legal City,State,Zip:	Seattle, WA 98104
Legal Phone Number:	(206)398-5227
Legal Effective Date:	10/01/2004
Land Organization Name:	Sound Transit
Land Organization Type:	District
Land Contact:	Not reported
Land Address:	401 S Jackson St
Land City,State,Zip:	Seattle, WA 98104
Land Phone Number:	(206)398-5227
Operator Organization Name:	Sound Transit
Operator Organization Type:	District
Operator:	Not reported



Map ID  
Direction  
Distance  
Elevation

MAP FINDINGS

Site

Database(s)

EDR ID Number  
EPA ID Number

**SOUND TRANSIT TACOMA (Continued)**

**S107565974**

Operator Address:	401 S Jackson St
Operator Address 2:	Not reported
Operator City,State,Zip:	Seattle, WA 98104
Operator Phone Number:	(206)398-5227
Operator Effective Date:	10/01/2004
Site Contact:	Mark Menard
Site Contact Address:	401 S Jackson St
Contact City,State,Zip:	Seattle, WA 98104
Site Contact Phone Number:	(206)398-5227
Site Contact Email:	menardm@soundtransit.org
Gen Status Code:	LQG
Monthly Generation:	False
Batch Generation:	False
One Time Generation:	True
Transport Own Waste:	False
Tranports Other Waste:	False
Recycler Onsite:	False
Transfer Facility:	False
Other Exemption:	Not reported
UW Battery Gen:	False
Used Oil Transporter:	False
Used Oil Transfer Facility:	False
Used Oil Processor:	False
Used Oil Refiner:	False
Used Oil Fuel Marketer Directs Shipments:	False
Used Oil Fuel Marketer Meets Specs:	False
Site Contact Address 2:	Not reported
Waste Stream Generated:	
Waste Managed Off Site:	Y
State Only Waste Code 1:	Not reported
State Only Waste Code 2:	Not reported
Report Managed On Site:	0
KG Managed On Site:	0
Generator Treatment Code:	Not reported
Permit By Rule Code:	Not reported
WCDE Residence Code:	Not reported
WCDH Origin Code:	2
WCDE On Site Code:	Not reported
WCDB Code:	W301
Description:	Soil contaminated with PCE
CORb Sequence Number:	135033
Sequence Number:	2656634
Mixed Radioactive Flag:	False
Designation Code:	D
Reported Quantity:	48500
Quantity Unit:	LB
Kilograms Quantity:	21999.6003
Density Number:	0
Density Quantity:	Not reported
Waste Managed Off Site:	Y
State Only Waste Code 1:	Not reported
State Only Waste Code 2:	Not reported
Report Managed On Site:	0
KG Managed On Site:	0
Generator Treatment Code:	Not reported
Permit By Rule Code:	Not reported



Map ID  
Direction  
Distance  
Elevation

MAP FINDINGS

Site

Database(s)

EDR ID Number  
EPA ID Number

**SOUND TRANSIT TACOMA (Continued)**

**S107565974**

WCDE Residence Code: Not reported  
WCDH Origin Code: 2  
WCDE On Site Code: Not reported  
WCDB Code: W301  
Description: Soil contaminated with Lead  
CORb Sequence Number: 135033  
Sequence Number: 2656638  
Mixed Radioactive Flag: False  
Designation Code: D  
Reported Quantity: 1687950  
Quantity Unit: LB  
Kilograms Quantity: 765654.133  
Density Number: 0  
Density Quantity: Not reported

**Shipments Sent:**

CORB Waste Sequence Number: 135033  
Waste Sequence Number: 2656638  
Sequence Number: 1324876  
Shipment Date: 2011-04-07 00:00:00  
Manifest Document ID: 27601  
Reported Quantity: 2050  
Unit of Measure: LB  
Kilograms Quantity: 929.880015  
Receiving EPAID: ORD089452353

Waste Sequence Number: 2656638  
Sequence Number: 1324881  
Shipment Date: 2011-04-11 00:00:00  
Manifest Document ID: 3968059  
Reported Quantity: 64950  
Unit of Measure: LB  
Kilograms Quantity: 29461.3205  
Receiving EPAID: ORD089452353

Waste Sequence Number: 2656638  
Sequence Number: 1324883  
Shipment Date: 2011-04-11 00:00:00  
Manifest Document ID: 3968056  
Reported Quantity: 65050  
Unit of Measure: LB  
Kilograms Quantity: 29506.6805  
Receiving EPAID: ORD089452353

Waste Sequence Number: 2656638  
Sequence Number: 1324873  
Shipment Date: 2011-04-25 00:00:00  
Manifest Document ID: 3968078  
Reported Quantity: 68050  
Unit of Measure: LB  
Kilograms Quantity: 30867.4805  
Receiving EPAID: ORD089452353

Waste Sequence Number: 2656638  
Sequence Number: 1324875  
Shipment Date: 2011-04-25 00:00:00  
Manifest Document ID: 3968081



Map ID  
Direction  
Distance  
Elevation

MAP FINDINGS

Site

Database(s)

EDR ID Number  
EPA ID Number

**SOUND TRANSIT TACOMA (Continued)**

**S107565974**

Reported Quantity:	64250
Unit of Measure:	LB
Kilograms Quantity:	29143.8005
Receiving EPAID:	ORD089452353
Waste Sequence Number:	2656638
Sequence Number:	1324893
Shipment Date:	2011-04-21 00:00:00
Mainfest Document ID:	3968063
Reported Quantity:	64750
Unit of Measure:	LB
Kilograms Quantity:	29370.6005
Receiving EPAID:	ORD089452353
Waste Sequence Number:	2656638
Sequence Number:	1324877
Shipment Date:	2011-04-06 00:00:00
Mainfest Document ID:	1823336
Reported Quantity:	63100
Unit of Measure:	LB
Kilograms Quantity:	28622.1604
Receiving EPAID:	ORD089452353
Waste Sequence Number:	2656638
Sequence Number:	1324894
Shipment Date:	2011-04-21 00:00:00
Mainfest Document ID:	3968060
Reported Quantity:	63400
Unit of Measure:	LB
Kilograms Quantity:	28758.2404
Receiving EPAID:	ORD089452353
Waste Sequence Number:	2656638
Sequence Number:	1324891
Shipment Date:	2011-04-21 00:00:00
Mainfest Document ID:	3968079
Reported Quantity:	56700
Unit of Measure:	LB
Kilograms Quantity:	25719.1204
Receiving EPAID:	ORD089452353
Waste Sequence Number:	2656638
Sequence Number:	1324882
Shipment Date:	2011-04-11 00:00:00
Mainfest Document ID:	3968065
Reported Quantity:	60550
Unit of Measure:	LB
Kilograms Quantity:	27465.4804
Receiving EPAID:	ORD089452353
Waste Sequence Number:	2656638
Sequence Number:	1324874
Shipment Date:	2011-04-25 00:00:00
Mainfest Document ID:	3968075
Reported Quantity:	62750
Unit of Measure:	LB
Kilograms Quantity:	28463.4004



Map ID  
Direction  
Distance  
Elevation

MAP FINDINGS

Site

Database(s)

EDR ID Number  
EPA ID Number

**SOUND TRANSIT TACOMA (Continued)**

**S107565974**

Receiving EPAID:	ORD089452353
Waste Stream Off Site Mgmt:	
Waste CORB Sequence Number:	135033
Waste Sequence Number:	2656638
Sequence Number:	653639
Received EPAID:	ORD089452353
Managed Quantity:	2050
Kilogram Quantity:	929.880015
Recycled Percentage:	0
Waste Management System Code:	H112
Waste Sequence Number:	2656638
Sequence Number:	653638
Received EPAID:	ORD089452353
Managed Quantity:	1685900
Kilogram Quantity:	764724.253
Recycled Percentage:	0
Waste Management System Code:	H111
Waste Sequence Number:	2656634
Sequence Number:	653637
Received EPAID:	ORD089452353
Managed Quantity:	48500
Kilogram Quantity:	21999.6003
Recycled Percentage:	Not reported
Waste Management System Code:	H132
Waste Stream EPA Code:	
CORB Waste Sequence Number:	135033
Waste Sequence Number:	2656634
Sequence Number:	5870549
WCDA Code:	F001
Waste Sequence Number:	2656638
Sequence Number:	5870571
WCDA Code:	D008
Name:	SOUND TRANSIT TACOMA
Address:	115 S 26TH ST
City,State,Zip:	TACOMA, WA 98402
Facility Address 2:	Not reported
Facility ID:	7912006
EPA ID:	WAH000026291
NAICS:	485112
State Waste Code Desc:	Not reported
Federal Waste Code Desc:	Not reported
Form Comm:	Not reported
Data Year:	2010
Permit by Rule:	False
Mailing Address 2:	Not reported
Treatment by Generator:	False
Mixed Radioactive Waste:	False
Importer of Hazardous Waste:	False
Immediate Recycler:	False



Map ID  
Direction  
Distance  
Elevation

MAP FINDINGS

Site

Database(s)

EDR ID Number  
EPA ID Number

**SOUND TRANSIT TACOMA (Continued)**

**S107565974**

Treatment/Storage/Disposal/Recycling Facility:	False
Generator of Dangerous Fuel Waste:	False
Generator Marketing to Burner:	False
Other Marketers (i.e., blender, distributor, etc.):	False
Utility Boiler Burner:	False
Industry Boiler Burner:	False
Industrial Furnace:	False
Smelter Defferal:	False
Universal Waste:	Not reported
Off-Specification:	Not reported
LN Address 2:	Not reported
Tax Reg #:	601529358
Business Type:	Mass Transit Development
Mail Name:	Sound Transit
Mailing Address:	401 S Jackson St
Mailing City,State,Zip:	Seattle, WA 98104
Legal Organization Name:	Sound Transit
Legal Organization Type:	District
Legal Contact:	Not reported
Legal Address:	401 S Jackson St
Legal Address 2:	Not reported
Legal City,State,Zip:	Seattle, WA 98104
Legal Phone Number:	(206)398-5227
Legal Effective Date:	10/01/2004
Land Organization Name:	Sound Transit
Land Organization Type:	District
Land Contact:	Not reported
Land Address:	401 S Jackson St
Land City,State,Zip:	Seattle, WA 98104
Land Phone Number:	(206)398-5227
Operator Organization Name:	Sound Transit
Operator Organization Type:	District
Operator:	Not reported
Operator Address:	401 S Jackson St
Operator Address 2:	Not reported
Operator City,State,Zip:	Seattle, WA 98104
Operator Phone Number:	(206)398-5227
Operator Effective Date:	10/01/2004
Site Contact:	Mark Menard
Site Contact Address:	401 S Jackson St
Contact City,State,Zip:	Seattle, WA 98104
Site Contact Phone Number:	(206)398-5227
Site Contact Email:	menardm@soundtransit.org
Gen Status Code:	XQG
Monthly Generation:	False
Batch Generation:	False
One Time Generation:	False
Transport Own Waste:	False
Tranports Other Waste:	False
Recycler Onsite:	False
Transfer Facility:	False
Other Exemption:	Not reported
UW Battery Gen:	False
Used Oil Transporter:	False
Used Oil Transfer Facility:	False
Used Oil Processor:	False
Used Oil Refiner:	False



Map ID  
Direction  
Distance  
Elevation

MAP FINDINGS

Site

Database(s)

EDR ID Number  
EPA ID Number

**SOUND TRANSIT TACOMA (Continued)**

**S107565974**

Used Oil Fuel Marketer Directs Shipments:	False
Used Oil Fuel Marketer Meets Specs:	False
Site Contact Address 2:	Not reported
Name:	SOUND TRANSIT TACOMA
Address:	115 S 26TH ST
City,State,Zip:	TACOMA, WA 98402
Facility Address 2:	Not reported
Facility ID:	7912006
EPA ID:	WAH000026291
NAICS:	485111
State Waste Code Desc:	Not reported
Federal Waste Code Desc:	D008D008F002
Form Comm:	Not reported
Data Year:	Not reported
Permit by Rule:	F
Mailing Address 2:	Not reported
Treatment by Generator:	F
Mixed Radioactive Waste:	F
Importer of Hazardous Waste:	F
Immediate Recycler:	F
Treatment/Storage/Disposal/Recycling Facility:	F
Generator of Dangerous Fuel Waste:	F
Generator Marketing to Burner:	F
Other Marketers (i.e., blender, distributor, etc.):	F
Utility Boiler Burner:	F
Industry Boiler Burner:	F
Industrial Furnace:	F
Smelter Defferal:	F
Universal Waste:	Not reported
Off-Specification:	Not reported
LN Address 2:	Not reported
Tax Reg #:	601529358
Business Type:	Mass Transit Development
Mail Name:	Sound Transit
Mailing Address:	401 S Jackson St
Mailing City,State,Zip:	Seattle, WA 98104
Legal Organization Name:	Sound Transit
Legal Organization Type:	District
Legal Contact:	Not reported
Legal Address:	401 S Jackson St
Legal Address 2:	Not reported
Legal City,State,Zip:	Seattle, WA 98104
Legal Phone Number:	(206)398-5227
Legal Effective Date:	10/01/2004
Land Organization Name:	Sound Transit
Land Organization Type:	District
Land Contact:	Not reported
Land Address:	401 S Jackson St
Land City,State,Zip:	Seattle, WA 98104
Land Phone Number:	(206)398-5227
Operator Organization Name:	Sound Transit
Operator Organization Type:	District
Operator:	Not reported
Operator Address:	401 S Jackson St
Operator Address 2:	Not reported
Operator City,State,Zip:	Seattle, WA 98104



Map ID  
Direction  
Distance  
Elevation

MAP FINDINGS

Site

Database(s)

EDR ID Number  
EPA ID Number

**SOUND TRANSIT TACOMA (Continued)**

**S107565974**

Operator Phone Number: (206)398-5227  
Operator Effective Date: 10/01/2004  
Site Contact: Mark Menard  
Site Contact Address: 401 S Jackson St  
Contact City,State,Zip: Seattle, WA 98104  
Site Contact Phone Number: (206)398-5227  
Site Contact Email: menardm@soundtransit.org  
Gen Status Code: LQG  
Monthly Generation: F  
Batch Generation: F  
One Time Generation: T  
Transport Own Waste: F  
Tranports Other Waste: F  
Recycler Onsite: F  
Transfer Facility: F  
Other Exemption: Not reported  
UW Battery Gen: F  
Used Oil Transporter: F  
Used Oil Transfer Facility: F  
Used Oil Processor: F  
Used Oil Refiner: F  
Used Oil Fuel Marketer Directs Shipments: F  
Used Oil Fuel Marketer Meets Specs: F  
Site Contact Address 2: Not reported

Name: SOUND TRANSIT TACOMA  
Address: 115 S 26TH ST  
City,State,Zip: TACOMA, WA 98402  
Facility Address 2: Not reported  
Facility ID: 7912006  
EPA ID: WAH000026291  
NAICS: 485111  
State Waste Code Desc: Not reported  
Federal Waste Code Desc: D008D008F002  
Form Comm: Not reported  
Data Year: Not reported  
Permit by Rule: FALSE  
Mailing Address 2: Not reported  
Treatment by Generator: FALSE  
Mixed Radioactive Waste: FALSE  
Importer of Hazardous Waste: FALSE  
Immediate Recycler: FALSE  
Treatment/Storage/Disposal/Recycling Facility: FALSE  
Generator of Dangerous Fuel Waste: FALSE  
Generator Marketing to Burner: FALSE  
Other Marketers (i.e., blender, distributor, etc.): FALSE  
Utility Boiler Burner: FALSE  
Industry Boiler Burner: FALSE  
Industrial Furnace: FALSE  
Smelter Defferal: FALSE  
Universal Waste: Not reported  
Off-Specification: Not reported  
LN Address 2: Not reported  
Tax Reg #: 601529358  
Business Type: Mass Transit Development  
Mail Name: Sound Transit  
Mailing Address: 401 S Jackson St



Map ID  
Direction  
Distance  
Elevation

MAP FINDINGS

Site

Database(s)

EDR ID Number  
EPA ID Number

**SOUND TRANSIT TACOMA (Continued)**

**S107565974**

Mailing City,State,Zip:	Seattle, WA 98104
Legal Organization Name:	Sound Transit
Legal Organization Type:	District
Legal Contact:	Not reported
Legal Address:	401 S Jackson St
Legal Address 2:	Not reported
Legal City,State,Zip:	Seattle, WA 98104
Legal Phone Number:	(206)398-5227
Legal Effective Date:	10/01/2004
Land Organization Name:	Sound Transit
Land Organization Type:	District
Land Contact:	Not reported
Land Address:	401 S Jackson St
Land City,State,Zip:	Seattle, WA 98104
Land Phone Number:	(206)398-5227
Operator Organization Name:	Sound Transit
Operator Organization Type:	District
Operator:	Not reported
Operator Address:	401 S Jackson St
Operator Address 2:	Not reported
Operator City,State,Zip:	Seattle, WA 98104
Operator Phone Number:	(206)398-5227
Operator Effective Date:	10/01/2004
Site Contact:	Mark Menard
Site Contact Address:	401 S Jackson St
Contact City,State,Zip:	Seattle, WA 98104
Site Contact Phone Number:	(206)398-5227
Site Contact Email:	menardm@soundtransit.org
Gen Status Code:	XQG
Monthly Generation:	FALSE
Batch Generation:	FALSE
One Time Generation:	FALSE
Transport Own Waste:	FALSE
Tranports Other Waste:	FALSE
Recycler Onsite:	FALSE
Transfer Facility:	FALSE
Other Exemption:	Not reported
UW Battery Gen:	FALSE
Used Oil Transporter:	FALSE
Used Oil Transfer Facility:	FALSE
Used Oil Processor:	FALSE
Used Oil Refiner:	FALSE
Used Oil Fuel Marketer Directs Shipments:	FALSE
Used Oil Fuel Marketer Meets Specs:	FALSE
Site Contact Address 2:	Not reported
Name:	SOUND TRANSIT TACOMA
Address:	115 S 26TH ST
City,State,Zip:	TACOMA, WA 98402
Facility Address 2:	Not reported
Facility ID:	7912006
EPA ID:	WAH000026291
NAICS:	485111
State Waste Code Desc:	Not reported
Federal Waste Code Desc:	D008D008F002
Form Comm:	Not reported
Data Year:	Not reported



Map ID  
Direction  
Distance  
Elevation

MAP FINDINGS

Site

Database(s)

EDR ID Number  
EPA ID Number

**SOUND TRANSIT TACOMA (Continued)**

**S107565974**

Permit by Rule:	No
Mailing Address 2:	Not reported
Treatment by Generator:	No
Mixed Radioactive Waste:	No
Importer of Hazardous Waste:	No
Immediate Recycler:	No
Treatment/Storage/Disposal/Recycling Facility:	No
Generator of Dangerous Fuel Waste:	No
Generator Marketing to Burner:	No
Other Marketers (i.e., blender, distributor, etc.):	No
Utility Boiler Burner:	No
Industry Boiler Burner:	No
Industrial Furnace:	No
Smelter Defferal:	No
Universal Waste:	Not reported
Off-Specification:	Not reported
LN Address 2:	Not reported
Tax Reg #:	601529358
Business Type:	Mass Transit Development
Mail Name:	Sound Transit
Mailing Address:	401 S Jackson St
Mailing City,State,Zip:	Seattle, WA 98104
Legal Organization Name:	Sound Transit
Legal Organization Type:	District
Legal Contact:	Not reported
Legal Address:	401 S Jackson St
Legal Address 2:	Not reported
Legal City,State,Zip:	Seattle, WA 98104
Legal Phone Number:	(206)398-5227
Legal Effective Date:	10/01/2004
Land Organization Name:	Sound Transit
Land Organization Type:	District
Land Contact:	Not reported
Land Address:	401 S Jackson St
Land City,State,Zip:	Seattle, WA 98104
Land Phone Number:	(206)398-5227
Operator Organization Name:	Sound Transit
Operator Organization Type:	District
Operator:	Not reported
Operator Address:	401 S Jackson St
Operator Address 2:	Not reported
Operator City,State,Zip:	Seattle, WA 98104
Operator Phone Number:	(206)398-5227
Operator Effective Date:	10/01/2004
Site Contact:	Mark Menard
Site Contact Address:	401 S Jackson St
Contact City,State,Zip:	Seattle, WA 98104
Site Contact Phone Number:	(206)398-5227
Site Contact Email:	menardm@soundtransit.org
Gen Status Code:	LQG
Monthly Generation:	No
Batch Generation:	No
One Time Generation:	Yes
Transport Own Waste:	No
Tranports Other Waste:	No
Recycler Onsite:	No
Transfer Facility:	No



Map ID  
Direction  
Distance  
Elevation

MAP FINDINGS

Site

Database(s)

EDR ID Number  
EPA ID Number

**SOUND TRANSIT TACOMA (Continued)**

**S107565974**

Other Exemption:	Not reported
UW Battery Gen:	No
Used Oil Transporter:	No
Used Oil Transfer Facility:	No
Used Oil Processor:	No
Used Oil Refiner:	No
Used Oil Fuel Marketer Directs Shipments:	No
Used Oil Fuel Marketer Meets Specs:	No
Site Contact Address 2:	Not reported

**119**  
**ENE**  
**1/8-1/4**  
**0.242 mi.**  
**1278 ft.**

**SAVAGE WHOLESALE**  
**1001 E 25TH ST**  
**TACOMA, WA 98421**

**WA ALLSITES** **S109824409**  
**N/A**

**Relative:**  
**Lower**  
**Actual:**  
**19 ft.**

**ALLSITES:**  
Name: SAVAGE WHOLESALE  
Facility Id: 1747

**AC120**  
**NNW**  
**1/8-1/4**  
**0.246 mi.**  
**1299 ft.**

**BNRR TACOMA YARD PARCEL 2071260010**  
**21ST ST & S D ST**  
**TACOMA, WA 98402**

**WA CSCSL** **S103398251**  
**WA ALLSITES** **N/A**

**Site 1 of 3 in cluster AC**

**Relative:**  
**Lower**  
**Actual:**  
**15 ft.**

**CSCSL:**  
Name: BNRR TACOMA YARD PARCEL 2073230010  
Address: 21ST ST & S D ST  
City,State,Zip: TACOMA, WA 98402  
Facility ID: 94957214  
Region: Southwest  
Lat/Long: 47.243385 / -122.429452  
Clean Up Siteid: 4081  
Site Status: Awaiting Cleanup  
Contaminant Name: Non-Halogenated Solvents  
Alternate Site Names: BNRR SR 509 EXTENSION  
Site Rank: 3 - Moderate Risk  
Has Institutional Control: Not reported  
Past VCP: Not reported  
Current VCP: Not reported  
Ground Water: Confirmed Above Cleanup Levels  
Surface Water: Not reported  
Soil: Confirmed Above Cleanup Levels  
Sediment: Not reported  
Air: Not reported  
Bedrock: Not reported  
Responsible Unit: Southwest

Name: BNRR TACOMA YARD PARCEL 2073230010  
Address: 21ST ST & S D ST  
City,State,Zip: TACOMA, WA 98402  
Facility ID: 94957214  
Region: Southwest  
Lat/Long: 47.243385 / -122.429452  
Clean Up Siteid: 4081



Map ID  
Direction  
Distance  
Elevation

MAP FINDINGS

Site

Database(s)

EDR ID Number  
EPA ID Number

**BNRR TACOMA YARD PARCEL 2071260010 (Continued)**

**S103398251**

Site Status: Awaiting Cleanup  
Contaminant Name: Petroleum Products-Unspecified  
Alternate Site Names: BNRR SR 509 EXTENSION  
Site Rank: 3 - Moderate Risk  
Has Institutional Control: Not reported  
Past VCP: Not reported  
Current VCP: Not reported  
Ground Water: Confirmed Above Cleanup Levels  
Surface Water: Not reported  
Soil: Confirmed Above Cleanup Levels  
Sediment: Not reported  
Air: Not reported  
Bedrock: Not reported  
Responsible Unit: Southwest

Name: BNRR TACOMA YARD PARCEL 2073230010  
Address: 21ST ST & S D ST  
City,State,Zip: TACOMA, WA 98402  
Facility ID: 94957214  
Region: Southwest  
Lat/Long: 47.243385 / -122.429452  
Clean Up Siteid: 4081  
Site Status: Awaiting Cleanup  
Contaminant Name: Polycyclic Aromatic Hydrocarbons  
Alternate Site Names: BNRR SR 509 EXTENSION  
Site Rank: 3 - Moderate Risk  
Has Institutional Control: Not reported  
Past VCP: Not reported  
Current VCP: Not reported  
Ground Water: Suspected  
Surface Water: Not reported  
Soil: Confirmed Above Cleanup Levels  
Sediment: Not reported  
Air: Not reported  
Bedrock: Not reported  
Responsible Unit: Southwest

Name: BNRR TACOMA YARD PARCEL 2071260010  
Address: 21ST ST & S D ST  
City,State,Zip: TACOMA, WA 98402  
Facility ID: 81267111  
Region: Southwest  
Lat/Long: 47.243388 / -122.429449  
Clean Up Siteid: 4323  
Site Status: Cleanup Started  
Contaminant Name: Base/Neutral/Acid Organics  
Alternate Site Names: BNRR SR 509 EXTENSION  
Site Rank: 3 - Moderate Risk  
Has Institutional Control: Not reported  
Past VCP: Not reported  
Current VCP: Not reported  
Ground Water: Confirmed Above Cleanup Levels  
Surface Water: Not reported  
Soil: Confirmed Above Cleanup Levels  
Sediment: Not reported  
Air: Not reported  
Bedrock: Not reported



Map ID  
Direction  
Distance  
Elevation

MAP FINDINGS

Site

Database(s)

EDR ID Number  
EPA ID Number

**BNRR TACOMA YARD PARCEL 2071260010 (Continued)**

**S103398251**

Responsible Unit: Southwest

Name: BNRR TACOMA YARD PARCEL 2071260010  
Address: 21ST ST & S D ST  
City,State,Zip: TACOMA, WA 98402  
Facility ID: 81267111  
Region: Southwest  
Lat/Long: 47.243388 / -122.429449  
Clean Up Siteid: 4323  
Site Status: Cleanup Started  
Contaminant Name: Non-Halogenated Solvents  
Alternate Site Names: BNRR SR 509 EXTENSION  
Site Rank: 3 - Moderate Risk  
Has Institutional Control: Not reported  
Past VCP: Not reported  
Current VCP: Not reported  
Ground Water: Confirmed Above Cleanup Levels  
Surface Water: Not reported  
Soil: Confirmed Above Cleanup Levels  
Sediment: Not reported  
Air: Not reported  
Bedrock: Not reported  
Responsible Unit: Southwest

Name: BNRR TACOMA YARD PARCEL 2071260010  
Address: 21ST ST & S D ST  
City,State,Zip: TACOMA, WA 98402  
Facility ID: 81267111  
Region: Southwest  
Lat/Long: 47.243388 / -122.429449  
Clean Up Siteid: 4323  
Site Status: Cleanup Started  
Contaminant Name: Petroleum Products-Unspecified  
Alternate Site Names: BNRR SR 509 EXTENSION  
Site Rank: 3 - Moderate Risk  
Has Institutional Control: Not reported  
Past VCP: Not reported  
Current VCP: Not reported  
Ground Water: Confirmed Above Cleanup Levels  
Surface Water: Not reported  
Soil: Confirmed Above Cleanup Levels  
Sediment: Not reported  
Air: Not reported  
Bedrock: Not reported  
Responsible Unit: Southwest

Name: BNRR TACOMA YARD PARCEL 2071260010  
Address: 21ST ST & S D ST  
City,State,Zip: TACOMA, WA 98402  
Facility ID: 81267111  
Region: Southwest  
Lat/Long: 47.243388 / -122.429449  
Clean Up Siteid: 4323  
Site Status: Cleanup Started  
Contaminant Name: Polycyclic Aromatic Hydrocarbons  
Alternate Site Names: BNRR SR 509 EXTENSION  
Site Rank: 3 - Moderate Risk



Map ID  
Direction  
Distance  
Elevation

MAP FINDINGS

Site

Database(s)

EDR ID Number  
EPA ID Number

**BNRR TACOMA YARD PARCEL 2071260010 (Continued)**

**S103398251**

Has Institutional Control: Not reported  
Past VCP: Not reported  
Current VCP: Not reported  
Ground Water: Suspected  
Surface Water: Not reported  
Soil: Confirmed Above Cleanup Levels  
Sediment: Not reported  
Air: Not reported  
Bedrock: Not reported  
Responsible Unit: Southwest

**ALLSITES:**

Name: BNRR TACOMA YARD PARCEL 2071260010  
Facility Id: 81267111

Name: BNRR TACOMA YARD PARCEL 2073230010  
Facility Id: 94957214

**AC121**  
**NNW**  
**1/8-1/4**  
**0.246 mi.**  
**1299 ft.**

**BNRR TACOMA YARD PARCEL 8950001730**  
**21ST ST & S D ST**  
**TACOMA, WA 98402**

**WA HSL**  
**WA CSCSL**  
**WA ALLSITES**

**S103822635**  
**N/A**

**Site 2 of 3 in cluster AC**

**Relative:**  
**Lower**

**Actual:**  
**15 ft.**

**HSL:**  
Name: BNRR TACOMA YARD PARCEL 8950001730  
Address: Not reported  
City,State,Zip: TACOMA, WA  
edr\_fstat: WA  
edr\_fzip: Not reported  
edr\_fcnty: PIERCE  
edr\_zip: Not reported  
**Facility Type: Hazardous Sites List**  
Facility Status: Cleanup Started  
FSID Number: 1267  
Rank: 3  
Region: SW  
EDR Link ID: 1267  
Region Decode: SOUTHWEST REGIONAL OFFICE

**CSCSL:**

Name: BNRR TACOMA YARD PARCEL 8950001730  
Address: 21ST ST & S D ST  
City,State,Zip: TACOMA, WA 98402  
Facility ID: 1267  
Region: Southwest  
Lat/Long: 47.24228 / -122.42978  
Clean Up Siteid: 3554  
Site Status: Cleanup Started  
Contaminant Name: Base/Neutral/Acid Organics  
Alternate Site Names: BNRR SR 509 EXTENSION  
Site Rank: 3 - Moderate Risk  
Has Institutional Control: Not reported  
Past VCP: Not reported  
Current VCP: Not reported  
Ground Water: Confirmed Above Cleanup Levels  
Surface Water: Not reported



Map ID  
Direction  
Distance  
Elevation

MAP FINDINGS

Site

Database(s)

EDR ID Number  
EPA ID Number

**BNRR TACOMA YARD PARCEL 8950001730 (Continued)**

**S103822635**

Soil: Confirmed Above Cleanup Levels  
Sediment: Not reported  
Air: Not reported  
Bedrock: Not reported  
Responsible Unit: Southwest

Name: BNRR TACOMA YARD PARCEL 8950001730  
Address: 21ST ST & S D ST  
City,State,Zip: TACOMA, WA 98402  
Facility ID: 1267  
Region: Southwest  
Lat/Long: 47.24228 / -122.42978  
Clean Up Siteid: 3554  
Site Status: Cleanup Started  
Contaminant Name: Petroleum Products-Unspecified  
Alternate Site Names: BNRR SR 509 EXTENSION  
Site Rank: 3 - Moderate Risk  
Has Institutional Control: Not reported  
Past VCP: Not reported  
Current VCP: Not reported  
Ground Water: Confirmed Above Cleanup Levels  
Surface Water: Not reported  
Soil: Confirmed Above Cleanup Levels  
Sediment: Not reported  
Air: Not reported  
Bedrock: Not reported  
Responsible Unit: Southwest

Name: BNRR TACOMA YARD PARCEL 8950001730  
Address: 21ST ST & S D ST  
City,State,Zip: TACOMA, WA 98402  
Facility ID: 1267  
Region: Southwest  
Lat/Long: 47.24228 / -122.42978  
Clean Up Siteid: 3554  
Site Status: Cleanup Started  
Contaminant Name: Polycyclic Aromatic Hydrocarbons  
Alternate Site Names: BNRR SR 509 EXTENSION  
Site Rank: 3 - Moderate Risk  
Has Institutional Control: Not reported  
Past VCP: Not reported  
Current VCP: Not reported  
Ground Water: Suspected  
Surface Water: Not reported  
Soil: Suspected  
Sediment: Not reported  
Air: Not reported  
Bedrock: Not reported  
Responsible Unit: Southwest

**ALLSITES:**

Name: BNRR TACOMA YARD PARCEL 8950001730  
Facility Id: 1267



Map ID  
Direction  
Distance  
Elevation

MAP FINDINGS

Site

Database(s)

EDR ID Number  
EPA ID Number

**AC122** **BNRR TACOMA YARD PARCEL 4715023590**  
**NNW** **21ST ST & S D ST**  
**1/8-1/4** **TACOMA, WA 98402**  
**0.246 mi.**  
**1299 ft.** **Site 3 of 3 in cluster AC**

**WA HSL** **S103822634**  
**WA CSCSL** **N/A**  
**WA ALLSITES**

**Relative:**  
**Lower**

HSL:  
Name: BNRR TACOMA YARD PARCEL 4715023590  
Address: Not reported  
City,State,Zip: TACOMA, WA  
edr\_fstat: WA  
edr\_fzip: Not reported  
edr\_fcnty: PIERCE  
edr\_zip: Not reported  
**Facility Type: Hazardous Sites List**  
Facility Status: Awaiting Cleanup  
FSID Number: 3466912  
Rank: 3  
Region: SW  
EDR Link ID: 3466912  
Region Decode: SOUTHWEST REGIONAL OFFICE

**Actual:**  
**15 ft.**

CSCSL:  
Name: BNRR TACOMA YARD PARCEL 4715023590  
Address: 21ST ST & S D ST  
City,State,Zip: TACOMA, WA 98402  
Facility ID: 3466912  
Region: Southwest  
Lat/Long: 47.24338 / -122.429446  
Clean Up Siteid: 458  
Site Status: Awaiting Cleanup  
Contaminant Name: Metals Priority Pollutants  
Alternate Site Names: BNRR SR 509 EXTENSION  
Site Rank: 3 - Moderate Risk  
Has Institutional Control: Not reported  
Past VCP: Not reported  
Current VCP: Not reported  
Ground Water: Confirmed Above Cleanup Levels  
Surface Water: Not reported  
Soil: Confirmed Above Cleanup Levels  
Sediment: Not reported  
Air: Not reported  
Bedrock: Not reported  
Responsible Unit: Southwest

Name: BNRR TACOMA YARD PARCEL 4715023590  
Address: 21ST ST & S D ST  
City,State,Zip: TACOMA, WA 98402  
Facility ID: 3466912  
Region: Southwest  
Lat/Long: 47.24338 / -122.429446  
Clean Up Siteid: 458  
Site Status: Awaiting Cleanup  
Contaminant Name: Petroleum Products-Unspecified  
Alternate Site Names: BNRR SR 509 EXTENSION  
Site Rank: 3 - Moderate Risk  
Has Institutional Control: Not reported  
Past VCP: Not reported  
Current VCP: Not reported



Map ID  
Direction  
Distance  
Elevation

MAP FINDINGS

Site

Database(s)

EDR ID Number  
EPA ID Number

**BNRR TACOMA YARD PARCEL 4715023590 (Continued)**

**S103822634**

Ground Water: Confirmed Above Cleanup Levels  
Surface Water: Not reported  
Soil: Confirmed Above Cleanup Levels  
Sediment: Not reported  
Air: Not reported  
Bedrock: Not reported  
Responsible Unit: Southwest

**ALLSITES:**

Name: BNRR TACOMA YARD PARCEL 4715023590  
Facility Id: 3466912

**AB123** **HOLLAND QUALITY CLEANERS**  
**West** **102 S 24TH ST**  
**1/8-1/4** **TACOMA, WA 98402**  
**0.247 mi.**  
**1304 ft.** **Site 3 of 4 in cluster AB**

**Relative:**  
**Higher**

**Actual:**  
**60 ft.**

**CSCSL:**  
Name: ACTION BUSINESS FURNITURE  
Address: 102 S 24TH ST  
City,State,Zip: TACOMA, WA 98402  
Facility ID: 81634828  
Region: Southwest  
Lat/Long: 47.23982 / -122.43742  
Clean Up Siteid: 10614  
Site Status: Cleanup Started  
Contaminant Name: Benzene  
Alternate Site Names: Holland Quality Cleaners  
Site Rank: Not reported  
Has Institutional Control: Not reported  
Past VCP: Not reported  
Current VCP: Not reported  
Ground Water: Not reported  
Surface Water: Not reported  
Soil: Below Cleanup Levels  
Sediment: Not reported  
Air: Not reported  
Bedrock: Not reported  
Responsible Unit: Southwest

Name: ACTION BUSINESS FURNITURE  
Address: 102 S 24TH ST  
City,State,Zip: TACOMA, WA 98402  
Facility ID: 81634828  
Region: Southwest  
Lat/Long: 47.23982 / -122.43742  
Clean Up Siteid: 10614  
Site Status: Cleanup Started  
Contaminant Name: Lead  
Alternate Site Names: Holland Quality Cleaners  
Site Rank: Not reported  
Has Institutional Control: Not reported  
Past VCP: Not reported  
Current VCP: Not reported

**WA CSCSL** **1000277356**  
**WA LUST** **WAD980981120**  
**WA ALLSITES**  
**RCRA NonGen / NLR**  
**FINDS**  
**ECHO**  
**WA Inactive Drycleaners**



Map ID  
Direction  
Distance  
Elevation

MAP FINDINGS

Site

Database(s)

EDR ID Number  
EPA ID Number

**HOLLAND QUALITY CLEANERS (Continued)**

**1000277356**

Ground Water: Not reported  
Surface Water: Not reported  
Soil: Below Cleanup Levels  
Sediment: Not reported  
Air: Not reported  
Bedrock: Not reported  
Responsible Unit: Southwest

Name: ACTION BUSINESS FURNITURE  
Address: 102 S 24TH ST  
City,State,Zip: TACOMA, WA 98402  
Facility ID: 81634828  
Region: Southwest  
Lat/Long: 47.23982 / -122.43742  
Clean Up Siteid: 10614  
Site Status: Cleanup Started  
Contaminant Name: Other Non-Halogenated Organics  
Alternate Site Names: Holland Quality Cleaners  
Site Rank: Not reported  
Has Institutional Control: Not reported  
Past VCP: Not reported  
Current VCP: Not reported  
Ground Water: Not reported  
Surface Water: Not reported  
Soil: Below Cleanup Levels  
Sediment: Not reported  
Air: Not reported  
Bedrock: Not reported  
Responsible Unit: Southwest

Name: ACTION BUSINESS FURNITURE  
Address: 102 S 24TH ST  
City,State,Zip: TACOMA, WA 98402  
Facility ID: 81634828  
Region: Southwest  
Lat/Long: 47.23982 / -122.43742  
Clean Up Siteid: 10614  
Site Status: Cleanup Started  
Contaminant Name: Petroleum-Gasoline  
Alternate Site Names: Holland Quality Cleaners  
Site Rank: Not reported  
Has Institutional Control: Not reported  
Past VCP: Not reported  
Current VCP: Not reported  
Ground Water: Not reported  
Surface Water: Not reported  
Soil: Confirmed Above Cleanup Levels  
Sediment: Not reported  
Air: Not reported  
Bedrock: Not reported  
Responsible Unit: Southwest

**LUST:**

Name: ACTION BUSINESS FURNITURE  
Address: 102 S 24TH ST  
City,State,Zip: TACOMA, WA 98402  
Facility ID: 81634828



Map ID  
Direction  
Distance  
Elevation

MAP FINDINGS

Site

Database(s)

EDR ID Number  
EPA ID Number

**HOLLAND QUALITY CLEANERS (Continued)**

**1000277356**

Lust Status Type: LUST - Cleanup Started  
Cleanup Site ID: 10614  
Cleanup Unit Type: Upland  
Process Type: Independent Action  
Cleanup Unit Name: Holland Quality Cleaners  
Response Section: Southwest  
Release Date: 06/05/1998  
Lust Date: 08/25/2014  
Region: Southwest  
Lust ID: 4983  
UST ID: 463158  
Contaminant Name: Benzene  
Ground Water: Not reported  
Surface Water: Not reported  
Soil: Below Cleanup Levels  
Sediment: Not reported  
Air: Not reported  
Bedrock: Not reported  
Lat/Long: 47.23982 / -122.43742

Name: ACTION BUSINESS FURNITURE  
Address: 102 S 24TH ST  
City,State,Zip: TACOMA, WA 98402  
Facility ID: 81634828  
Lust Status Type: LUST - Cleanup Started  
Cleanup Site ID: 10614  
Cleanup Unit Type: Upland  
Process Type: Independent Action  
Cleanup Unit Name: Holland Quality Cleaners  
Response Section: Southwest  
Release Date: 06/05/1998  
Lust Date: 08/25/2014  
Region: Southwest  
Lust ID: 4983  
UST ID: 463158  
Contaminant Name: Lead  
Ground Water: Not reported  
Surface Water: Not reported  
Soil: Below Cleanup Levels  
Sediment: Not reported  
Air: Not reported  
Bedrock: Not reported  
Lat/Long: 47.23982 / -122.43742

Name: ACTION BUSINESS FURNITURE  
Address: 102 S 24TH ST  
City,State,Zip: TACOMA, WA 98402  
Facility ID: 81634828  
Lust Status Type: LUST - Cleanup Started  
Cleanup Site ID: 10614  
Cleanup Unit Type: Upland  
Process Type: Independent Action  
Cleanup Unit Name: Holland Quality Cleaners  
Response Section: Southwest  
Release Date: 06/05/1998  
Lust Date: 08/25/2014  
Region: Southwest



Map ID  
Direction  
Distance  
Elevation

MAP FINDINGS

Site

Database(s)

EDR ID Number  
EPA ID Number

**HOLLAND QUALITY CLEANERS (Continued)**

**1000277356**

Lust ID: 4983  
UST ID: 463158  
Contaminant Name: Other Non-Halogenated Organics  
Ground Water: Not reported  
Surface Water: Not reported  
Soil: Below Cleanup Levels  
Sediment: Not reported  
Air: Not reported  
Bedrock: Not reported  
Lat/Long: 47.23982 / -122.43742

Name: ACTION BUSINESS FURNITURE  
Address: 102 S 24TH ST  
City,State,Zip: TACOMA, WA 98402  
Facility ID: 81634828  
Lust Status Type: LUST - Cleanup Started  
Cleanup Site ID: 10614  
Cleanup Unit Type: Upland  
Process Type: Independent Action  
Cleanup Unit Name: Holland Quality Cleaners  
Response Section: Southwest  
Release Date: 06/05/1998  
Lust Date: 08/25/2014  
Region: Southwest  
Lust ID: 4983  
UST ID: 463158  
Contaminant Name: Petroleum-Gasoline  
Ground Water: Not reported  
Surface Water: Not reported  
Soil: Confirmed Above Cleanup Levels  
Sediment: Not reported  
Air: Not reported  
Bedrock: Not reported  
Lat/Long: 47.23982 / -122.43742

**ALLSITES:**

Name: HOLLAND QUALITY CLEANERS  
Facility Id: 81634828

**RCRA Listings:**

Date Form Received by Agency: 1987-08-31 00:00:00.0  
Handler Name: HOLLAND QUALITY CLEANERS  
Handler Address: 102 S 24TH ST  
Handler City,State,Zip: TACOMA, WA 98402  
EPA ID: WAD980981120  
Contact Name: HOLLAND QUALITY HOLLAND QUALITY  
Contact Address: 1601 S CENTER ST  
Contact City,State,Zip: TACOMA, WA 98409-7920  
Contact Telephone: 000-000-0000  
Contact Fax: 000-000-0000  
Contact Email: Not reported  
Contact Title: Not reported  
EPA Region: 10  
Land Type: Private  
Federal Waste Generator Description: Not a generator, verified  
Non-Notifier: Not reported



Map ID  
Direction  
Distance  
Elevation

MAP FINDINGS

Site

Database(s)

EDR ID Number  
EPA ID Number

**HOLLAND QUALITY CLEANERS (Continued)**

**1000277356**

Biennial Report Cycle:	Not reported
Accessibility:	Not reported
Active Site Indicator:	Not reported
State District Owner:	WA
State District:	SWRO
Mailing Address:	1601 S CENTER ST
Mailing City,State,Zip:	TACOMA, WA 98409-7920
Owner Name:	HOLLAND QUALITY H
Owner Type:	Private
Operator Name:	Not reported
Operator Type:	Not reported
Short-Term Generator Activity:	No
Importer Activity:	No
Mixed Waste Generator:	No
Transporter Activity:	No
Transfer Facility Activity:	No
Recycler Activity with Storage:	No
Small Quantity On-Site Burner Exemption:	No
Smelting Melting and Refining Furnace Exemption:	No
Underground Injection Control:	No
Off-Site Waste Receipt:	No
Universal Waste Indicator:	No
Universal Waste Destination Facility:	No
Federal Universal Waste:	No
Active Site Fed-Reg Treatment Storage and Disposal Facility:	Not reported
Active Site Converter Treatment storage and Disposal Facility:	Not reported
Active Site State-Reg Treatment Storage and Disposal Facility:	Not reported
Active Site State-Reg Handler:	---
Federal Facility Indicator:	Not reported
Hazardous Secondary Material Indicator:	NN
Sub-Part K Indicator:	Not reported
Commercial TSD Indicator:	No
Treatment Storage and Disposal Type:	Not reported
2018 GPRA Permit Baseline:	Not on the Baseline
2018 GPRA Renewals Baseline:	Not on the Baseline
Permit Renewals Workload Universe:	Not reported
Permit Workload Universe:	Not reported
Permit Progress Universe:	Not reported
Post-Closure Workload Universe:	Not reported
Closure Workload Universe:	Not reported
202 GPRA Corrective Action Baseline:	No
Corrective Action Workload Universe:	No
Subject to Corrective Action Universe:	No
Non-TSDFs Where RCRA CA has Been Imposed Universe:	No
TSDFs Potentially Subject to CA Under 3004 (u)/(v) Universe:	No
TSDFs Only Subject to CA under Discretionary Auth Universe:	No
Corrective Action Priority Ranking:	No NCAPS ranking
Environmental Control Indicator:	No
Institutional Control Indicator:	No
Human Exposure Controls Indicator:	N/A
Groundwater Controls Indicator:	N/A
Operating TSDF Universe:	Not reported
Full Enforcement Universe:	Not reported
Significant Non-Complier Universe:	No
Unaddressed Significant Non-Complier Universe:	No
Addressed Significant Non-Complier Universe:	No
Significant Non-Complier With a Compliance Schedule Universe:	No



Map ID  
Direction  
Distance  
Elevation

MAP FINDINGS

Site

Database(s)

EDR ID Number  
EPA ID Number

**HOLLAND QUALITY CLEANERS (Continued)**

**1000277356**

Financial Assurance Required:	Not reported
Handler Date of Last Change:	2012-02-16 19:22:51.0
Recognized Trader-Importer:	No
Recognized Trader-Exporter:	No
Importer of Spent Lead Acid Batteries:	No
Exporter of Spent Lead Acid Batteries:	No
Recycler Activity Without Storage:	Not reported
Manifest Broker:	Not reported
Sub-Part P Indicator:	Not reported

**Handler - Owner Operator:**

Owner/Operator Indicator:	Owner
Owner/Operator Name:	HOLLAND QUALITY CLEANERS
Legal Status:	Private
Date Became Current:	1996-05-02 00:00:00.
Date Ended Current:	Not reported
Owner/Operator Address:	102 S 24TH ST
Owner/Operator City,State,Zip:	TACOMA, WA 98402
Owner/Operator Telephone:	000-000-0000
Owner/Operator Telephone Ext:	Not reported
Owner/Operator Fax:	Not reported
Owner/Operator Email:	Not reported

Owner/Operator Indicator:	Owner
Owner/Operator Name:	HOLLAND QUALITY CLEANERS
Legal Status:	Private
Date Became Current:	Not reported
Date Ended Current:	Not reported
Owner/Operator Address:	102 S 24TH ST
Owner/Operator City,State,Zip:	TACOMA, WA 98402
Owner/Operator Telephone:	000-000-0000
Owner/Operator Telephone Ext:	Not reported
Owner/Operator Fax:	Not reported
Owner/Operator Email:	Not reported

Owner/Operator Indicator:	Operator
Owner/Operator Name:	HOLLAND QUALITY CLEANERS
Legal Status:	Private
Date Became Current:	Not reported
Date Ended Current:	Not reported
Owner/Operator Address:	102 S 24TH ST
Owner/Operator City,State,Zip:	TACOMA, WA 98402-2904
Owner/Operator Telephone:	000-000-0000
Owner/Operator Telephone Ext:	Not reported
Owner/Operator Fax:	Not reported
Owner/Operator Email:	Not reported

Owner/Operator Indicator:	Operator
Owner/Operator Name:	HOLLAND QUALITY CLEANERS
Legal Status:	Private
Date Became Current:	Not reported
Date Ended Current:	Not reported
Owner/Operator Address:	102 S 24TH ST
Owner/Operator City,State,Zip:	TACOMA, WA 98402
Owner/Operator Telephone:	000-000-0000
Owner/Operator Telephone Ext:	Not reported



Map ID  
Direction  
Distance  
Elevation

MAP FINDINGS

Site

Database(s)

EDR ID Number  
EPA ID Number

**HOLLAND QUALITY CLEANERS (Continued)**

**1000277356**

Owner/Operator Fax: Not reported  
Owner/Operator Email: Not reported  
  
Owner/Operator Indicator: Owner  
Owner/Operator Name: HOLLAND QUALITY H  
Legal Status: Private  
Date Became Current: 1996-05-02 00:00:00.  
Date Ended Current: Not reported  
Owner/Operator Address: 102 S 24TH ST  
Owner/Operator City,State,Zip: TACOMA, WA 98402-2904  
Owner/Operator Telephone: 000-000-0000  
Owner/Operator Telephone Ext: Not reported  
Owner/Operator Fax: Not reported  
Owner/Operator Email: Not reported

Owner/Operator Indicator: Owner  
Owner/Operator Name: SEE PAPER COPY  
Legal Status: Private  
Date Became Current: Not reported  
Date Ended Current: Not reported  
Owner/Operator Address: 102 S 24TH ST  
Owner/Operator City,State,Zip: TACOMA, WA 98402  
Owner/Operator Telephone: 000-000-0000  
Owner/Operator Telephone Ext: Not reported  
Owner/Operator Fax: Not reported  
Owner/Operator Email: Not reported

**Historic Generators:**

Receive Date: 1987-08-31 00:00:00.0  
Handler Name: HOLLAND QUALITY CLEANERS  
Federal Waste Generator Description: Not a generator, verified  
State District Owner: WA  
Large Quantity Handler of Universal Waste: No  
Recognized Trader Importer: No  
Recognized Trader Exporter: No  
Spent Lead Acid Battery Importer: No  
Spent Lead Acid Battery Exporter: No  
Current Record: No  
Non Storage Recycler Activity: Not reported  
Electronic Manifest Broker: Not reported

Receive Date: 1987-08-31 00:00:00.0  
Handler Name: HOLLAND QUALITY CLEANERS  
Federal Waste Generator Description: Not a generator, verified  
State District Owner: WA  
Large Quantity Handler of Universal Waste: No  
Recognized Trader Importer: No  
Recognized Trader Exporter: No  
Spent Lead Acid Battery Importer: No  
Spent Lead Acid Battery Exporter: No  
Current Record: Yes  
Non Storage Recycler Activity: Not reported  
Electronic Manifest Broker: Not reported

Receive Date: 1987-08-31 00:00:00.0  
Handler Name: HOLLAND QUALITY CLEANERS  
Federal Waste Generator Description: Not a generator, verified



Map ID  
Direction  
Distance  
Elevation

MAP FINDINGS

Site

Database(s)

EDR ID Number  
EPA ID Number

**HOLLAND QUALITY CLEANERS (Continued)**

**1000277356**

State District Owner:	WA
Large Quantity Handler of Universal Waste:	No
Recognized Trader Importer:	Not reported
Recognized Trader Exporter:	Not reported
Spent Lead Acid Battery Importer:	Not reported
Spent Lead Acid Battery Exporter:	Not reported
Current Record:	No
Non Storage Recycler Activity:	Not reported
Electronic Manifest Broker:	Not reported

List of NAICS Codes and Descriptions:

NAICS Code:	81232
NAICS Description:	DRYCLEANING AND LAUNDRY SERVICES (EXCEPT COIN-OPERATED)

Facility Has Received Notices of Violation:

No Violations Found:

Evaluation Action Summary:

No Evaluations Found:

FINDS:

Registry ID: 110005337457

Click Here:

Environmental Interest/Information System:

Washington Facility / Site Identification System (WA-FSIS) provides a means to query and display data maintained by the Washington Department of Ecology. This system contains key information for each facility/site that is currently, or has been, of interest to the Air Quality, Dam Safety, Hazardous Waste, Toxics Cleanup, and Water Quality Programs.

RCRAInfo is a national information system that supports the Resource Conservation and Recovery Act (RCRA) program through the tracking of events and activities related to facilities that generate, transport, and treat, store, or dispose of hazardous waste. RCRAInfo allows RCRA program staff to track the notification, permit, compliance, and corrective action activities required under RCRA.

[Click this hyperlink](#) while viewing on your computer to access additional FINDS: detail in the EDR Site Report.

ECHO:

Envid:	1000277356
Registry ID:	110005337457
DFR URL:	<a href="http://echo.epa.gov/detailed-facility-report?fid=110005337457">http://echo.epa.gov/detailed-facility-report?fid=110005337457</a>
Name:	HOLLAND QUALITY CLEANERS
Address:	102 S 24TH ST
City,State,Zip:	TACOMA, WA 98402

INACTIVE DRYCLEANERS:

Name:	HOLLAND QUALITY CLEANERS
Address:	102 S 24TH ST
City,State,Zip:	TACOMA, WA 98402



Map ID  
Direction  
Distance  
Elevation

MAP FINDINGS

Site

Database(s)

EDR ID Number  
EPA ID Number

**HOLLAND QUALITY CLEANERS (Continued)**

**1000277356**

EPA I:	WAD980981120
FS Id:	9094
Facility ID:	9094
NAICS Code:	81232
Fed Waste Code Desc:	Not reported
State Waste Code Desc:	Not reported
TAX REG NBR:	Not reported
BUSINESS TYPE:	Not reported
MAIL NAME:	Not reported
MAIL LINE1:	Not reported
MAIL LINE2:	Not reported
MAIL CITY:	Not reported
MAIL STATE:	Not reported
MAIL ZIP:	Not reported
MAIL COUNTRY:	Not reported
LEGAL ORG NAME:	Not reported
LEGAL PERSON FIRST NAME:	Not reported
LEGAL PERSON MIDDLE INIT:	Not reported
LEGAL PERSON LAST NAME:	Not reported
LEGAL LINE1:	Not reported
LEGAL LINE2:	Not reported
LEGAL CITY:	Not reported
LEGAL STATE:	Not reported
LEGAL ZIP:	Not reported
LEGAL COUNTRY:	Not reported
LEGAL PHONE NBR:	Not reported
LEGAL EFFECTIVE DATE:	Not reported
LEGAL ORGANIZATION TYPE:	Not reported
LAND ORG NAME:	Not reported
LAND PERSON FIRST NAME:	Not reported
LAND PERSON MIDDLE INIT:	Not reported
LAND PERSON LAST NAME:	Not reported
LAND LINE1:	Not reported
LAND LINE2:	Not reported
LAND CITY:	Not reported
LAND STATE:	Not reported
LAND ZIP:	Not reported
LAND COUNTRY:	Not reported
LAND PHONE NBR:	Not reported
LAND ORGANIZATION TYPE:	Not reported
OPERATOR ORG NAME:	Not reported
OPERATOR PERSON FIRST NAME:	Not reported
OPERATOR PERSON MIDDLE INIT:	Not reported
OPERATOR PERSON LAST NAME:	Not reported
OPERATOR LINE1:	Not reported
OPERATOR LINE2:	Not reported
OPERATOR CITY:	Not reported
OPERATOR STATE:	Not reported
OPERATOR ZIP:	Not reported
OPERATOR COUNTRY:	Not reported
OPERATOR PHONE NBR:	Not reported
OPERATOR EFFECTIVE DATE:	Not reported
OPERATOR ORGANIZATION TYPE:	Not reported
SITE CONTACT FIRST NAME:	Not reported
SITE CONTACT MIDDLE INIT:	Not reported
SITE CONTACT LAST NAME:	Not reported
SITE CONTACT LINE1:	Not reported



Map ID  
Direction  
Distance  
Elevation

MAP FINDINGS

Site

Database(s)

EDR ID Number  
EPA ID Number

**HOLLAND QUALITY CLEANERS (Continued)**

**1000277356**

SITE CONTACT LINE2:	Not reported
SITE CONTACT CITY:	Not reported
SITE CONTACT STATE:	Not reported
SITE CONTACT ZIP:	Not reported
SITE CONTACT COUNTRY:	Not reported
SITE CONTACT PHONE NBR:	Not reported
SITE CONTACT EMAIL:	Not reported
FORM CONTACT FIRST NAME:	Not reported
FORM CONTACT MIDDLE INIT:	Not reported
FORM CONTACT LAST NAME:	Not reported
FORM CONTACT LINE1:	Not reported
FORM CONTACT LINE2:	Not reported
FORM CONTACT CITY:	Not reported
FORM CONTACT STATE:	Not reported
FORM CONTACT ZIP:	Not reported
FORM CONTACT COUNTRY:	Not reported
FORM CONTACT PHONE NBR:	Not reported
FORM CONTACT EMAIL:	Not reported
GEN STATUS CD:	Not reported
MONTHLY GENERATION:	Not reported
BATCH GENERATION:	Not reported
ONE TIME GENERATION:	Not reported
TRANSPORTS OWN WASTE:	Not reported
TRANSPORTS OTHERS WASTE:	Not reported
RECYCLER ONSITE:	Not reported
TRANSFER FACILITY:	Not reported
PBR:	Not reported
TBG:	Not reported
MIXED RADIOACTIVE:	Not reported
IMPORTER:	Not reported
TSDR FACILITY:	Not reported
IMMEDIATE RECYCLER:	Not reported
GEN DANG FUEL:	Not reported
GEN MARKET TO BURNER:	Not reported
GEN OTHER MARKETERS:	Not reported
UTILITY BOILER BURNER:	Not reported
INDUSTRY BOILER BURNER:	Not reported
FURNACE BURNER:	Not reported
SMELTER DEFERRAL:	Not reported
SMALL QTY EXEMPTION:	Not reported
OTHER EXEMPTION:	Not reported
UW BATTERY GEN:	Not reported
UW THERMOSTATS GEN:	Not reported
UW MERCURY GEN:	Not reported
UW LAMPS GEN:	Not reported
UW BATTERY ACCUM:	Not reported
UW THERMOSTATS ACCUM:	Not reported
UW MERCURY ACCUM:	Not reported
UW LAMPS ACCUM:	Not reported
UW DESTINATION FACILITY:	Not reported
OFF SPEC UTILITY BOILER:	Not reported
OFF SPEC INDUSTRY BOILER:	Not reported
OFF SPEC FURNACE:	Not reported
USED OIL TRANSPORTER:	Not reported
USED OIL TRANSFER FACILITY:	Not reported
USED OIL PROCESSOR:	Not reported
USED OIL REREFINER:	Not reported



Map ID  
Direction  
Distance  
Elevation

MAP FINDINGS

Site

Database(s)

EDR ID Number  
EPA ID Number

**HOLLAND QUALITY CLEANERS (Continued)**

**1000277356**

USED OIL FUEL MARKETER DIR SHIPMENTS: Not reported  
USED OIL FUEL MARKETER MEETS SPECS: Not reported  
ECO Int Type Code: Not reported  
Status Code: Not reported  
Start Date: Not reported  
End Date: Not reported  
NAICS DS: Not reported  
Program Name: Not reported  
FS SIC Code: Not reported  
SIC DS: Not reported  
Latitude: Not reported  
Longitude: Not reported  
Comments: Not reported

**AB124**      **ACTION BUSINESS FURNITURE**  
**West**      **102 S 24TH ST**  
**1/8-1/4**      **TACOMA, WA 98402**  
**0.247 mi.**  
**1304 ft.**      **Site 4 of 4 in cluster AB**

**WA UST**      **U003378515**  
**WA ICR**      **N/A**

**Relative:**  
**Higher**  
**Actual:**  
**60 ft.**

UST:  
Name: ACTION BUSINESS FURNITURE  
Address: 102 S 24TH ST  
City: TACOMA  
Zip: 98402  
Facility ID: 81634828  
Site Id: 463158  
UBI: Not reported  
Phone Number: Not reported  
Decimal Latitude: 47.23982  
Decimal Longitude: -122.43742  
  
Tank Name: 1  
Tag Number: Not reported  
Tank Status: Closed in Place  
Tank Status Date: 12/10/1999  
Tank Install Date: 01/01/1964  
Tank Closure Date: Not reported  
Capacity Range: Not reported  
Tank Permit Expiration Date: Not reported  
Tank Upgrade Date: Not reported  
Tank Spill Prevention: Not reported  
Tank Overfill Prevention: Not reported  
Tank Material: Not reported  
Tank Construction: Not reported  
Tank Tightness Test: Not reported  
Tank Corrosion Protection: Not reported  
Tank Manifold: Not reported  
Tank Release Detection: Not reported  
Tank SFC Type: Not reported  
Pipe Material: Not reported  
Pipe Construction: Not reported  
Pipe Primary Release Detection: Not reported  
Pipe Second Release Detection: Not reported  
Pipe Corrosion Protection: Not reported  
Pipe Pumping System: Not reported  
Responsible Unit: Southwest  
Dispenser/Pump SFC Type: Not reported



Map ID  
Direction  
Distance  
Elevation

MAP FINDINGS

Site

Database(s)

EDR ID Number  
EPA ID Number

**ACTION BUSINESS FURNITURE (Continued)**

**U003378515**

ICR:

Date Ecology Received Report: 07/15/98  
Contaminants Found at Site: Petroleum products  
Media Contaminated: Soil  
Waste Management: Tank  
Region: South Western  
Type of Report Ecology Received: Final cleanup report  
Site Register Issue: 98-06  
County Code: 27  
Contact: Not reported  
Report Title: Not reported

125  
WNW  
1/4-1/2  
0.251 mi.  
1325 ft.

**SPRING BACK MATTRESS RECYCLING**  
**2301 DOCK STREET**  
**TACOMA, WA 98421**

**WA SWF/LF S114402464**  
**WA SWRCY N/A**

**Relative:**  
**Lower**

SWF/LF:

Name: SPRING BACK MATTRESS RECYCLING  
Address: 2301 DOCK STREET  
City,State,Zip: TACOMA, WA 98421  
Facility ID: 2732  
Region: STATE  
Permit Status: Exempt  
Contact Organization: NW Furniture Bank DBA Springback Mattress Recyclin  
Contact Address1: Po Box 307  
Contact Address2: Not reported  
Contact City: Wauna  
Contact State: WA  
Contact Postal: 98395  
Contact EMail: jsimler@springbackrecycling.org  
Contact Phone: (253) 627-1290  
Contact Phone Ext: Not reported  
Permit No: Not reported  
Phone: 253-627-1290  
Operator Name: Jeremy Simler  
Operator Organization: NW Furniture Bank DBA Springback Mattress Recyclin  
Operator EMail: jsimler@springbackrecycling.org  
Operator Title: Project Manager  
Recycle Survey Code: Not reported  
Ownership: PRIVATE  
Facility Type: Material Recovery Facility (exempt)  
Contact Name: Jeremy Simler  
Contact Title: Project Manager  
Year Closed: Not reported  
Open to Public Flag: No  
Website: www.nwfurniturebank.org  
Latitude: Not reported  
Longitude: Not reported

**Actual:**  
**45 ft.**

SWRCY:

Name: SPRING BACK MATTRESS RECYCLING NW  
Address: 2301 DOCK ST  
City,State,Zip: TACOMA, WA 98421  
Phone: (253) 302-3868  
Website: <http://www.springbackrecycling.com/locations/tacoma/>



Map ID  
Direction  
Distance  
Elevation

MAP FINDINGS

Site

Database(s)

EDR ID Number  
EPA ID Number

**SPRING BACK MATTRESS RECYCLING (Continued)**

**S114402464**

Material Accepted: Mattresses  
Type: Residential  
Service Type: Dropoff  
Hours: Mon-Fri, 9am-4pm; Sat, 9am-2pm  
Comments: Located behind the NW Furniture Bank. \$10 fee per piece for drop off.  
Material Category: Home & Garden  
Organization ID: 1509  
Organization Name: Spring Back Mattress Recycling NW  
Organization Contact: No Longer Tracked  
Organization Email: No Longer Tracked  
E-Cycle: No  
Light Recycle: No

Name: SPRING BACK MATTRESS RECYCLING NW  
Address: 2301 DOCK ST  
City,State,Zip: TACOMA, WA 98421  
Phone: (253) 302-3868  
Website: <http://www.springbackrecycling.com/locations/tacoma/>  
Material Accepted: Mattresses  
Type: Residential  
Service Type: Pickup  
Hours: Mon-Fri, 9am-4pm; Sat, 9am-2pm  
Comments: Pickup within 15 mile radius. \$20 fee per piece.  
Material Category: Home & Garden  
Organization ID: 1509  
Organization Name: Spring Back Mattress Recycling NW  
Organization Contact: No Longer Tracked  
Organization Email: No Longer Tracked  
E-Cycle: No  
Light Recycle: No

**AD126** **PINGCO INTERNATIONAL**  
**WSW** **102 S 26TH ST**  
**1/4-1/2** **TACOMA, WA 98402**  
**0.255 mi.**  
**1347 ft.** **Site 1 of 2 in cluster AD**

**WA CSCSL** **U004131371**  
**WA LUST** **N/A**  
**WA UST**  
**WA ALLSITES**

**Relative:** CSCSL:  
**Higher** Name: PINGCO INTERNATIONAL  
**Actual:** Address: 102 S 26TH ST  
**84 ft.** City,State,Zip: TACOMA, WA 98402  
Facility ID: 7640591  
Region: Southwest  
Lat/Long: 47.237891228215 / -122.4332354908  
Clean Up Siteid: 7756  
Site Status: Cleanup Started  
Contaminant Name: Petroleum-Other  
Alternate Site Names: Not reported  
Site Rank: Not reported  
Has Institutional Control: Not reported  
Past VCP: Not reported  
Current VCP: Not reported  
Ground Water: Confirmed Above Cleanup Levels  
Surface Water: Not reported  
Soil: Confirmed Above Cleanup Levels  
Sediment: Not reported  
Air: Not reported  
Bedrock: Not reported



Map ID  
Direction  
Distance  
Elevation

MAP FINDINGS

Site

Database(s)

EDR ID Number  
EPA ID Number

**PINGCO INTERNATIONAL (Continued)**

**U004131371**

Responsible Unit: Southwest

**LUST:**

Name: PINGCO INTERNATIONAL  
Address: 102 S 26TH ST  
City,State,Zip: TACOMA, WA 98402  
Facility ID: 7640591  
Lust Status Type: LUST - Cleanup Started  
Cleanup Site ID: 7756  
Cleanup Unit Type: Upland  
Process Type: Independent Action  
Cleanup Unit Name: Not reported  
Response Section: Southwest  
Release Date: 12/17/2003  
Lust Date: 01/18/1993  
Region: Southwest  
Lust ID: 5911  
UST ID: 618970  
Contaminant Name: Petroleum-Other  
Ground Water: Confirmed Above Cleanup Levels  
Surface Water: Not reported  
Soil: Confirmed Above Cleanup Levels  
Sediment: Not reported  
Air: Not reported  
Bedrock: Not reported  
Lat/Long: 47.2378912 / -122.43323

**UST:**

Name: PINGCO INTERNATIONAL  
Address: 102 S 26TH ST  
City: TACOMA  
Zip: 98402  
Facility ID: 7640591  
Site Id: 618970  
UBI: Not reported  
Phone Number: Not reported  
Decimal Latitude: 47.2378912282157  
Decimal Longitude: -122.433235490858

Tank Name: 1  
Tag Number: Not reported  
Tank Status: Removed  
Tank Status Date: 12/17/2003  
Tank Install Date: Not reported  
Tank Closure Date: Not reported  
Capacity Range: Not reported  
Tank Permit Expiration Date: Not reported  
Tank Upgrade Date: Not reported  
Tank Spill Prevention: Not reported  
Tank Overfill Prevention: Not reported  
Tank Material: Not reported  
Tank Construction: Not reported  
Tank Tightness Test: Not reported  
Tank Corrosion Protection: Not reported  
Tank Manifold: Not reported  
Tank Release Detection: Not reported



Map ID  
Direction  
Distance  
Elevation

MAP FINDINGS

Site

Database(s)

EDR ID Number  
EPA ID Number

**PINGCO INTERNATIONAL (Continued)**

**U004131371**

Tank SFC Type: Not reported  
Pipe Material: Not reported  
Pipe Construction: Not reported  
Pipe Primary Release Detection: Not reported  
Pipe Second Release Detection: Not reported  
Pipe Corrosion Protection: Not reported  
Pipe Pumping System: Not reported  
Responsible Unit: Southwest  
Dispencer/Pump SFC Type: Not reported

Name: PINGCO INTERNATIONAL  
Address: 102 S 26TH ST  
City: TACOMA  
Zip: 98402

Tank Name: 2  
Tag Number: Not reported  
Tank Status: Removed  
Tank Status Date: Not reported  
Tank Install Date: Not reported  
Tank Closure Date: Not reported  
Capacity Range: Not reported  
Tank Permit Expiration Date: Not reported  
Tank Upgrade Date: Not reported  
Tank Spill Prevention: Not reported  
Tank Overfill Prevention: Not reported  
Tank Material: Not reported  
Tank Construction: Not reported  
Tank Tightness Test: Not reported  
Tank Corrosion Protection: Not reported  
Tank Manifold: Not reported  
Tank Release Detection: Not reported  
Tank SFC Type: Not reported  
Pipe Material: Not reported  
Pipe Construction: Not reported  
Pipe Primary Release Detection: Not reported  
Pipe Second Release Detection: Not reported  
Pipe Corrosion Protection: Not reported  
Pipe Pumping System: Not reported  
Responsible Unit: Southwest  
Dispencer/Pump SFC Type: Not reported

Name: PINGCO INTERNATIONAL  
Address: 102 S 26TH ST  
City: TACOMA  
Zip: 98402

Tank Name: 3  
Tag Number: Not reported  
Tank Status: Removed  
Tank Status Date: 12/17/2003  
Tank Install Date: Not reported  
Tank Closure Date: Not reported  
Capacity Range: Not reported  
Tank Permit Expiration Date: Not reported  
Tank Upgrade Date: Not reported  
Tank Spill Prevention: Not reported



Map ID  
Direction  
Distance  
Elevation

MAP FINDINGS

Site

Database(s)

EDR ID Number  
EPA ID Number

**PINGCO INTERNATIONAL (Continued)**

**U004131371**

Tank Overfill Prevention: Not reported  
Tank Material: Not reported  
Tank Construction: Not reported  
Tank Tightness Test: Not reported  
Tank Corrosion Protection: Not reported  
Tank Manifold: Not reported  
Tank Release Detection: Not reported  
Tank SFC Type: Not reported  
Pipe Material: Not reported  
Pipe Construction: Not reported  
Pipe Primary Release Detection: Not reported  
Pipe Second Release Detection: Not reported  
Pipe Corrosion Protection: Not reported  
Pipe Pumping System: Not reported  
Responsible Unit: Southwest  
Dispenser/Pump SFC Type: Not reported

**ALLSITES:**

Name: PINGCO INTERNATIONAL  
Facility Id: 7640591

**AE127**  
**West**  
**1/4-1/2**  
**0.257 mi.**  
**1358 ft.**

**POWDER COATING SYSTEMS INC**  
**109 S 25TH ST**  
**TACOMA, WA 98402**

**Site 1 of 2 in cluster AE**

**WA ALLSITES**  
**RCRA NonGen / NLR**  
**FINDS**  
**ECHO**

**1000659561**  
**WAD988492351**

**Relative:**  
**Higher**  
**Actual:**  
**65 ft.**

**ALLSITES:**

Name: POWDER COATING SYSTEMS INC  
Facility Id: 96432865

**RCRA Listings:**

Date Form Received by Agency: 1997-07-01 00:00:00.0  
Handler Name: POWDER COATING SYSTEMS INC  
Handler Address: 109 S 25TH ST  
Handler City,State,Zip: TACOMA, WA 98402  
EPA ID: WAD988492351  
Contact Name: JANET BRUCE  
Contact Address: 3115 179TH AVE E  
Contact City,State,Zip: SUMNER, WA 98390  
Contact Telephone: 253-862-1264  
Contact Fax: Not reported  
Contact Email: Not reported  
Contact Title: Not reported  
EPA Region: 10  
Land Type: Other  
Federal Waste Generator Description: Not a generator, verified  
Non-Notifier: Not reported  
Biennial Report Cycle: Not reported  
Accessibility: Not reported  
Active Site Indicator: Not reported  
State District Owner: WA  
State District: SWRO  
Mailing Address: 3115 179TH AVE E  
Mailing City,State,Zip: SUMNER, WA 98390  
Owner Name: BRUCE, JANET M  
Owner Type: Private



Map ID  
Direction  
Distance  
Elevation

MAP FINDINGS

Site

Database(s)

EDR ID Number  
EPA ID Number

**POWDER COATING SYSTEMS INC (Continued)**

**1000659561**

Operator Name:	BRUCE, JANET M
Operator Type:	Private
Short-Term Generator Activity:	No
Importer Activity:	No
Mixed Waste Generator:	No
Transporter Activity:	No
Transfer Facility Activity:	No
Recycler Activity with Storage:	No
Small Quantity On-Site Burner Exemption:	No
Smelting Melting and Refining Furnace Exemption:	No
Underground Injection Control:	No
Off-Site Waste Receipt:	No
Universal Waste Indicator:	No
Universal Waste Destination Facility:	No
Federal Universal Waste:	No
Active Site Fed-Reg Treatment Storage and Disposal Facility:	Not reported
Active Site Converter Treatment storage and Disposal Facility:	Not reported
Active Site State-Reg Treatment Storage and Disposal Facility:	Not reported
Active Site State-Reg Handler:	---
Federal Facility Indicator:	Not reported
Hazardous Secondary Material Indicator:	NN
Sub-Part K Indicator:	Not reported
Commercial TSD Indicator:	No
Treatment Storage and Disposal Type:	Not reported
2018 GPRA Permit Baseline:	Not on the Baseline
2018 GPRA Renewals Baseline:	Not on the Baseline
Permit Renewals Workload Universe:	Not reported
Permit Workload Universe:	Not reported
Permit Progress Universe:	Not reported
Post-Closure Workload Universe:	Not reported
Closure Workload Universe:	Not reported
202 GPRA Corrective Action Baseline:	No
Corrective Action Workload Universe:	No
Subject to Corrective Action Universe:	No
Non-TSDFs Where RCRA CA has Been Imposed Universe:	No
TSDFs Potentially Subject to CA Under 3004 (u)/(v) Universe:	No
TSDFs Only Subject to CA under Discretionary Auth Universe:	No
Corrective Action Priority Ranking:	No NCAPS ranking
Environmental Control Indicator:	No
Institutional Control Indicator:	No
Human Exposure Controls Indicator:	N/A
Groundwater Controls Indicator:	N/A
Operating TSDF Universe:	Not reported
Full Enforcement Universe:	Not reported
Significant Non-Complier Universe:	No
Unaddressed Significant Non-Complier Universe:	No
Addressed Significant Non-Complier Universe:	No
Significant Non-Complier With a Compliance Schedule Universe:	No
Financial Assurance Required:	Not reported
Handler Date of Last Change:	2018-05-10 13:24:37.0
Recognized Trader-Importer:	No
Recognized Trader-Exporter:	No
Importer of Spent Lead Acid Batteries:	No
Exporter of Spent Lead Acid Batteries:	No
Recycler Activity Without Storage:	No
Manifest Broker:	No
Sub-Part P Indicator:	Not reported



Map ID  
Direction  
Distance  
Elevation

MAP FINDINGS

Site

Database(s)

EDR ID Number  
EPA ID Number

**POWDER COATING SYSTEMS INC (Continued)**

**1000659561**

Handler - Owner Operator:

Owner/Operator Indicator:	Operator
Owner/Operator Name:	BRUCE, JANET M
Legal Status:	Private
Date Became Current:	Not reported
Date Ended Current:	Not reported
Owner/Operator Address:	3115 179TH AVE E
Owner/Operator City,State,Zip:	SUMNER, WA 98390-6424
Owner/Operator Telephone:	253-862-1264
Owner/Operator Telephone Ext:	Not reported
Owner/Operator Fax:	Not reported
Owner/Operator Email:	Not reported

Owner/Operator Indicator:	Owner
Owner/Operator Name:	POWDER COATING SYSTEMS INC
Legal Status:	Private
Date Became Current:	Not reported
Date Ended Current:	Not reported
Owner/Operator Address:	109 S 25TH ST
Owner/Operator City,State,Zip:	TACOMA, WA 98402
Owner/Operator Telephone:	000-000-0000
Owner/Operator Telephone Ext:	Not reported
Owner/Operator Fax:	Not reported
Owner/Operator Email:	Not reported

Owner/Operator Indicator:	Owner
Owner/Operator Name:	BRUCE, JANET M
Legal Status:	Private
Date Became Current:	1996-10-28 00:00:00.
Date Ended Current:	Not reported
Owner/Operator Address:	3115 179TH AVE E
Owner/Operator City,State,Zip:	SUMNER, WA 98390
Owner/Operator Telephone:	253-862-1264
Owner/Operator Telephone Ext:	Not reported
Owner/Operator Fax:	Not reported
Owner/Operator Email:	Not reported

Owner/Operator Indicator:	Owner
Owner/Operator Name:	CRIL ASSOC
Legal Status:	Private
Date Became Current:	Not reported
Date Ended Current:	Not reported
Owner/Operator Address:	PO BOX 271
Owner/Operator City,State,Zip:	SOUTHWORTH, WA 98386
Owner/Operator Telephone:	206-622-6822
Owner/Operator Telephone Ext:	Not reported
Owner/Operator Fax:	Not reported
Owner/Operator Email:	Not reported

Owner/Operator Indicator:	Operator
Owner/Operator Name:	JANET B
Legal Status:	Private
Date Became Current:	1996-10-29 00:00:00.
Date Ended Current:	Not reported
Owner/Operator Address:	3115 179TH AVE E
Owner/Operator City,State,Zip:	SUMNER, WA 98390
Owner/Operator Telephone:	253-627-3853



Map ID  
Direction  
Distance  
Elevation

MAP FINDINGS

Site

Database(s)

EDR ID Number  
EPA ID Number

**POWDER COATING SYSTEMS INC (Continued)**

**1000659561**

Owner/Operator Telephone Ext: Not reported  
Owner/Operator Fax: Not reported  
Owner/Operator Email: Not reported

Owner/Operator Indicator: Owner  
Owner/Operator Name: JANET B  
Legal Status: Private  
Date Became Current: 1996-10-28 00:00:00.  
Date Ended Current: Not reported  
Owner/Operator Address: 3115 179TH AVE E  
Owner/Operator City,State,Zip: SUMNER, WA 98390-6424  
Owner/Operator Telephone: 253-862-1264  
Owner/Operator Telephone Ext: Not reported  
Owner/Operator Fax: Not reported  
Owner/Operator Email: Not reported

Owner/Operator Indicator: Owner  
Owner/Operator Name: CRIL ASSOC  
Legal Status: Private  
Date Became Current: Not reported  
Date Ended Current: Not reported  
Owner/Operator Address: PO BOX 271  
Owner/Operator City,State,Zip: SOUTHWORTH, WA 98386  
Owner/Operator Telephone: 206-622-6822  
Owner/Operator Telephone Ext: Not reported  
Owner/Operator Fax: Not reported  
Owner/Operator Email: Not reported

Owner/Operator Indicator: Owner  
Owner/Operator Name: POWDER COATING SYSTEMS INC  
Legal Status: Private  
Date Became Current: Not reported  
Date Ended Current: Not reported  
Owner/Operator Address: 109 S 25TH ST  
Owner/Operator City,State,Zip: TACOMA, WA 98402  
Owner/Operator Telephone: 000-000-0000  
Owner/Operator Telephone Ext: Not reported  
Owner/Operator Fax: Not reported  
Owner/Operator Email: Not reported

Owner/Operator Indicator: Owner  
Owner/Operator Name: BRUCE, JANET M  
Legal Status: Private  
Date Became Current: 1996-10-28 00:00:00.  
Date Ended Current: Not reported  
Owner/Operator Address: 3115 179TH AVE E  
Owner/Operator City,State,Zip: SUMNER, WA 98390  
Owner/Operator Telephone: 253-862-1264  
Owner/Operator Telephone Ext: Not reported  
Owner/Operator Fax: Not reported  
Owner/Operator Email: Not reported

Owner/Operator Indicator: Owner  
Owner/Operator Name: POWDER COATING SYSTEMS INC  
Legal Status: Private  
Date Became Current: Not reported  
Date Ended Current: Not reported



Map ID  
Direction  
Distance  
Elevation

MAP FINDINGS

Site

Database(s)

EDR ID Number  
EPA ID Number

**POWDER COATING SYSTEMS INC (Continued)**

**1000659561**

Owner/Operator Address:	109 S 25TH ST
Owner/Operator City,State,Zip:	TACOMA, WA 98402
Owner/Operator Telephone:	000-000-0000
Owner/Operator Telephone Ext:	Not reported
Owner/Operator Fax:	Not reported
Owner/Operator Email:	Not reported
Owner/Operator Indicator:	Operator
Owner/Operator Name:	POWDER COATING SYSTEMS INC
Legal Status:	Private
Date Became Current:	Not reported
Date Ended Current:	Not reported
Owner/Operator Address:	109 S 25TH ST
Owner/Operator City,State,Zip:	TACOMA, WA 98402
Owner/Operator Telephone:	000-000-0000
Owner/Operator Telephone Ext:	Not reported
Owner/Operator Fax:	Not reported
Owner/Operator Email:	Not reported
Owner/Operator Indicator:	Owner
Owner/Operator Name:	CRIL ASSOC
Legal Status:	Private
Date Became Current:	Not reported
Date Ended Current:	Not reported
Owner/Operator Address:	PO BOX 271
Owner/Operator City,State,Zip:	SOUTHWORTH, WA 98386-0271
Owner/Operator Telephone:	206-622-6822
Owner/Operator Telephone Ext:	Not reported
Owner/Operator Fax:	Not reported
Owner/Operator Email:	Not reported
Owner/Operator Indicator:	Owner
Owner/Operator Name:	POWDER COATING SYSTEMS INC
Legal Status:	Private
Date Became Current:	Not reported
Date Ended Current:	Not reported
Owner/Operator Address:	109 S 25TH ST
Owner/Operator City,State,Zip:	TACOMA, WA 98402
Owner/Operator Telephone:	000-000-0000
Owner/Operator Telephone Ext:	Not reported
Owner/Operator Fax:	Not reported
Owner/Operator Email:	Not reported
Owner/Operator Indicator:	Operator
Owner/Operator Name:	POWDER COATING SYSTEMS INC
Legal Status:	Private
Date Became Current:	Not reported
Date Ended Current:	Not reported
Owner/Operator Address:	109 S 25TH ST
Owner/Operator City,State,Zip:	TACOMA, WA 98402
Owner/Operator Telephone:	000-000-0000
Owner/Operator Telephone Ext:	Not reported
Owner/Operator Fax:	Not reported
Owner/Operator Email:	Not reported
Owner/Operator Indicator:	Operator
Owner/Operator Name:	BRUCE, JANET M



Map ID  
Direction  
Distance  
Elevation

MAP FINDINGS

Site

Database(s)

EDR ID Number  
EPA ID Number

**POWDER COATING SYSTEMS INC (Continued)**

**1000659561**

Legal Status: Private  
Date Became Current: Not reported  
Date Ended Current: Not reported  
Owner/Operator Address: 3115 179TH AVE E  
Owner/Operator City,State,Zip: SUMNER, WA 98390  
Owner/Operator Telephone: 253-627-3853  
Owner/Operator Telephone Ext: Not reported  
Owner/Operator Fax: Not reported  
Owner/Operator Email: Not reported

Owner/Operator Indicator: Operator  
Owner/Operator Name: BRUCE, JANET M  
Legal Status: Private  
Date Became Current: Not reported  
Date Ended Current: Not reported  
Owner/Operator Address: 3115 179TH AVE E  
Owner/Operator City,State,Zip: SUMNER, WA 98390  
Owner/Operator Telephone: 253-627-3853  
Owner/Operator Telephone Ext: Not reported  
Owner/Operator Fax: Not reported  
Owner/Operator Email: Not reported

**Historic Generators:**

Receive Date: 1997-06-30 00:00:00.0  
Handler Name: POWDER COATING SYSTEMS INC  
Federal Waste Generator Description: Not a generator, verified  
State District Owner: WA  
Large Quantity Handler of Universal Waste: No  
Recognized Trader Importer: No  
Recognized Trader Exporter: No  
Spent Lead Acid Battery Importer: No  
Spent Lead Acid Battery Exporter: No  
Current Record: No  
Non Storage Recycler Activity: Not reported  
Electronic Manifest Broker: Not reported

Receive Date: 1997-06-30 00:00:00.0  
Handler Name: POWDER COATING SYSTEMS INC  
Federal Waste Generator Description: Not a generator, verified  
State District Owner: WA  
Large Quantity Handler of Universal Waste: No  
Recognized Trader Importer: No  
Recognized Trader Exporter: No  
Spent Lead Acid Battery Importer: No  
Spent Lead Acid Battery Exporter: No  
Current Record: No  
Non Storage Recycler Activity: Not reported  
Electronic Manifest Broker: Not reported

Receive Date: 1997-07-01 00:00:00.0  
Handler Name: POWDER COATING SYSTEMS INC  
Federal Waste Generator Description: Not a generator, verified  
State District Owner: WA  
Large Quantity Handler of Universal Waste: No  
Recognized Trader Importer: No  
Recognized Trader Exporter: No  
Spent Lead Acid Battery Importer: No



Map ID  
Direction  
Distance  
Elevation

MAP FINDINGS

Site

Database(s)

EDR ID Number  
EPA ID Number

**POWDER COATING SYSTEMS INC (Continued)**

**1000659561**

Spent Lead Acid Battery Exporter: No  
Current Record: Yes  
Non Storage Recycler Activity: Not reported  
Electronic Manifest Broker: Not reported

Receive Date: 1993-12-31 00:00:00.0  
Handler Name: POWDER COATING SYSTEMS INC  
Federal Waste Generator Description: Large Quantity Generator  
State District Owner: WA  
Large Quantity Handler of Universal Waste: No  
Recognized Trader Importer: No  
Recognized Trader Exporter: No  
Spent Lead Acid Battery Importer: No  
Spent Lead Acid Battery Exporter: No  
Current Record: No  
Non Storage Recycler Activity: Not reported  
Electronic Manifest Broker: Not reported

Receive Date: 1996-03-04 00:00:00.0  
Handler Name: POWDER COATING SYSTEMS INC  
Federal Waste Generator Description: Conditionally Exempt Small Quantity Generator  
State District Owner: WA  
Large Quantity Handler of Universal Waste: No  
Recognized Trader Importer: No  
Recognized Trader Exporter: No  
Spent Lead Acid Battery Importer: No  
Spent Lead Acid Battery Exporter: No  
Current Record: No  
Non Storage Recycler Activity: Not reported  
Electronic Manifest Broker: Not reported

Receive Date: 1997-06-30 00:00:00.0  
Handler Name: POWDER COATING SYSTEMS INC  
Federal Waste Generator Description: Not a generator, verified  
State District Owner: WA  
Large Quantity Handler of Universal Waste: No  
Recognized Trader Importer: No  
Recognized Trader Exporter: No  
Spent Lead Acid Battery Importer: No  
Spent Lead Acid Battery Exporter: No  
Current Record: No  
Non Storage Recycler Activity: Not reported  
Electronic Manifest Broker: Not reported

List of NAICS Codes and Descriptions:

NAICS Code: 332812  
NAICS Description: METAL COATING, ENGRAVING (EXCEPT JEWELRY AND SILVERWARE), AND ALLIED SERVICES TO MANUFACTURERS

Facility Has Received Notices of Violation:

Found Violation: No  
Agency Which Determined Violation: Not reported  
Violation Short Description: Not reported  
Date Violation was Determined: Not reported  
Actual Return to Compliance Date: Not reported  
Return to Compliance Qualifier: Not reported



Map ID  
Direction  
Distance  
Elevation

MAP FINDINGS

Site

Database(s)

EDR ID Number  
EPA ID Number

**POWDER COATING SYSTEMS INC (Continued)**

**1000659561**

Violation Responsible Agency:	Not reported
Scheduled Compliance Date:	Not reported
Enforcement Identifier:	Not reported
Date of Enforcement Action:	Not reported
Enforcement Responsible Agency:	Not reported
Enforcement Docket Number:	Not reported
Enforcement Attorney:	Not reported
Corrective Action Component:	Not reported
Appeal Initiated Date:	Not reported
Appeal Resolution Date:	Not reported
Disposition Status Date:	Not reported
Disposition Status:	Not reported
Disposition Status Description:	Not reported
Consent/Final Order Sequence Number:	Not reported
Consent/Final Order Respondent Name:	Not reported
Consent/Final Order Lead Agency:	Not reported
Enforcement Type:	Not reported
Enforcement Responsible Person:	Not reported
Enforcement Responsible Sub-Organization:	Not reported
SEP Sequence Number:	Not reported
SEP Expenditure Amount:	Not reported
SEP Scheduled Completion Date:	Not reported
SEP Actual Date:	Not reported
SEP Defaulted Date:	Not reported
SEP Type:	Not reported
SEP Type Description:	Not reported
Proposed Amount:	Not reported
Final Monetary Amount:	Not reported
Paid Amount:	Not reported
Final Count:	Not reported
Final Amount:	Not reported
Found Violation:	No
Agency Which Determined Violation:	Not reported
Violation Short Description:	Not reported
Date Violation was Determined:	Not reported
Actual Return to Compliance Date:	Not reported
Return to Compliance Qualifier:	Not reported
Violation Responsible Agency:	Not reported
Scheduled Compliance Date:	Not reported
Enforcement Identifier:	Not reported
Date of Enforcement Action:	Not reported
Enforcement Responsible Agency:	Not reported
Enforcement Docket Number:	Not reported
Enforcement Attorney:	Not reported
Corrective Action Component:	Not reported
Appeal Initiated Date:	Not reported
Appeal Resolution Date:	Not reported
Disposition Status Date:	Not reported
Disposition Status:	Not reported
Disposition Status Description:	Not reported
Consent/Final Order Sequence Number:	Not reported
Consent/Final Order Respondent Name:	Not reported
Consent/Final Order Lead Agency:	Not reported
Enforcement Type:	Not reported
Enforcement Responsible Person:	Not reported
Enforcement Responsible Sub-Organization:	Not reported



Map ID  
Direction  
Distance  
Elevation

MAP FINDINGS

Site

Database(s)

EDR ID Number  
EPA ID Number

**POWDER COATING SYSTEMS INC (Continued)**

**1000659561**

SEP Sequence Number:	Not reported
SEP Expenditure Amount:	Not reported
SEP Scheduled Completion Date:	Not reported
SEP Actual Date:	Not reported
SEP Defaulted Date:	Not reported
SEP Type:	Not reported
SEP Type Description:	Not reported
Proposed Amount:	Not reported
Final Monetary Amount:	Not reported
Paid Amount:	Not reported
Final Count:	Not reported
Final Amount:	Not reported
Found Violation:	Yes
Agency Which Determined Violation:	State
Violation Short Description:	State Statute or Regulation
Date Violation was Determined:	2012-03-07 00:00:00.0
Actual Return to Compliance Date:	2012-03-23 00:00:00.0
Return to Compliance Qualifier:	Documented
Violation Responsible Agency:	State
Scheduled Compliance Date:	Not reported
Enforcement Identifier:	001
Date of Enforcement Action:	2012-03-13 00:00:00.0
Enforcement Responsible Agency:	State
Enforcement Docket Number:	Not reported
Enforcement Attorney:	Not reported
Corrective Action Component:	No
Appeal Initiated Date:	Not reported
Appeal Resolution Date:	Not reported
Disposition Status Date:	Not reported
Disposition Status:	Not reported
Disposition Status Description:	Not reported
Consent/Final Order Sequence Number:	Not reported
Consent/Final Order Respondent Name:	Not reported
Consent/Final Order Lead Agency:	Not reported
Enforcement Type:	WRITTEN INFORMAL
Enforcement Responsible Person:	WALLM
Enforcement Responsible Sub-Organization:	SW
SEP Sequence Number:	Not reported
SEP Expenditure Amount:	Not reported
SEP Scheduled Completion Date:	Not reported
SEP Actual Date:	Not reported
SEP Defaulted Date:	Not reported
SEP Type:	Not reported
SEP Type Description:	Not reported
Proposed Amount:	Not reported
Final Monetary Amount:	Not reported
Paid Amount:	Not reported
Final Count:	Not reported
Final Amount:	Not reported
Found Violation:	Yes
Agency Which Determined Violation:	State
Violation Short Description:	Listing - General
Date Violation was Determined:	2012-03-07 00:00:00.0
Actual Return to Compliance Date:	2012-03-23 00:00:00.0
Return to Compliance Qualifier:	Documented



Map ID  
Direction  
Distance  
Elevation

MAP FINDINGS

Site

Database(s)

EDR ID Number  
EPA ID Number

**POWDER COATING SYSTEMS INC (Continued)**

**1000659561**

Violation Responsible Agency:	State
Scheduled Compliance Date:	Not reported
Enforcement Identifier:	001
Date of Enforcement Action:	2012-03-13 00:00:00.0
Enforcement Responsible Agency:	State
Enforcement Docket Number:	Not reported
Enforcement Attorney:	Not reported
Corrective Action Component:	No
Appeal Initiated Date:	Not reported
Appeal Resolution Date:	Not reported
Disposition Status Date:	Not reported
Disposition Status:	Not reported
Disposition Status Description:	Not reported
Consent/Final Order Sequence Number:	Not reported
Consent/Final Order Respondent Name:	Not reported
Consent/Final Order Lead Agency:	Not reported
Enforcement Type:	WRITTEN INFORMAL
Enforcement Responsible Person:	WALLM
Enforcement Responsible Sub-Organization:	SW
SEP Sequence Number:	Not reported
SEP Expenditure Amount:	Not reported
SEP Scheduled Completion Date:	Not reported
SEP Actual Date:	Not reported
SEP Defaulted Date:	Not reported
SEP Type:	Not reported
SEP Type Description:	Not reported
Proposed Amount:	Not reported
Final Monetary Amount:	Not reported
Paid Amount:	Not reported
Final Count:	Not reported
Final Amount:	Not reported
Found Violation:	Yes
Agency Which Determined Violation:	State
Violation Short Description:	Generators - General
Date Violation was Determined:	2003-08-13 00:00:00.0
Actual Return to Compliance Date:	2003-09-01 00:00:00.0
Return to Compliance Qualifier:	Documented
Violation Responsible Agency:	State
Scheduled Compliance Date:	Not reported
Enforcement Identifier:	001
Date of Enforcement Action:	2003-09-02 00:00:00.0
Enforcement Responsible Agency:	State
Enforcement Docket Number:	Not reported
Enforcement Attorney:	Not reported
Corrective Action Component:	No
Appeal Initiated Date:	Not reported
Appeal Resolution Date:	Not reported
Disposition Status Date:	Not reported
Disposition Status:	Not reported
Disposition Status Description:	Not reported
Consent/Final Order Sequence Number:	Not reported
Consent/Final Order Respondent Name:	Not reported
Consent/Final Order Lead Agency:	Not reported
Enforcement Type:	WRITTEN INFORMAL
Enforcement Responsible Person:	WAEPF
Enforcement Responsible Sub-Organization:	SW



Map ID  
Direction  
Distance  
Elevation

MAP FINDINGS

Site

Database(s)

EDR ID Number  
EPA ID Number

**POWDER COATING SYSTEMS INC (Continued)**

**1000659561**

SEP Sequence Number: Not reported  
SEP Expenditure Amount: Not reported  
SEP Scheduled Completion Date: Not reported  
SEP Actual Date: Not reported  
SEP Defaulted Date: Not reported  
SEP Type: Not reported  
SEP Type Description: Not reported  
Proposed Amount: Not reported  
Final Monetary Amount: Not reported  
Paid Amount: Not reported  
Final Count: Not reported  
Final Amount: Not reported

**Evaluation Action Summary:**

Evaluation Date: 1995-12-01 00:00:00.0  
Evaluation Responsible Agency: State  
Found Violation: No  
Evaluation Type Description: COMPLIANCE EVALUATION INSPECTION ON-SITE  
Evaluation Responsible Person Identifier: WAJMC  
Evaluation Responsible Sub-Organization: SW  
Actual Return to Compliance Date: Not reported  
Scheduled Compliance Date: Not reported  
Date of Request: Not reported  
Date Response Received: Not reported  
Request Agency: Not reported  
Former Citation: Not reported

Evaluation Date: 1993-09-22 00:00:00.0  
Evaluation Responsible Agency: State  
Found Violation: No  
Evaluation Type Description: COMPLIANCE EVALUATION INSPECTION ON-SITE  
Evaluation Responsible Person Identifier: WAKKM  
Evaluation Responsible Sub-Organization: SW  
Actual Return to Compliance Date: Not reported  
Scheduled Compliance Date: Not reported  
Date of Request: Not reported  
Date Response Received: Not reported  
Request Agency: Not reported  
Former Citation: Not reported

Evaluation Date: 2012-03-07 00:00:00.0  
Evaluation Responsible Agency: State  
Found Violation: Yes  
Evaluation Type Description: COMPLIANCE EVALUATION INSPECTION ON-SITE  
Evaluation Responsible Person Identifier: WALLM  
Evaluation Responsible Sub-Organization: SW  
Actual Return to Compliance Date: 2012-03-23 00:00:00.0  
Scheduled Compliance Date: Not reported  
Date of Request: Not reported  
Date Response Received: Not reported  
Request Agency: Not reported  
Former Citation: Not reported

Evaluation Date: 2012-03-07 00:00:00.0  
Evaluation Responsible Agency: State  
Found Violation: Yes  
Evaluation Type Description: COMPLIANCE EVALUATION INSPECTION ON-SITE



Map ID  
Direction  
Distance  
Elevation

MAP FINDINGS

Site

Database(s)

EDR ID Number  
EPA ID Number

**POWDER COATING SYSTEMS INC (Continued)**

**1000659561**

Evaluation Responsible Person Identifier:	WALLM
Evaluation Responsible Sub-Organization:	SW
Actual Return to Compliance Date:	2012-03-23 00:00:00.0
Scheduled Compliance Date:	Not reported
Date of Request:	Not reported
Date Response Received:	Not reported
Request Agency:	Not reported
Former Citation:	Not reported
Evaluation Date:	2003-08-13 00:00:00.0
Evaluation Responsible Agency:	State
Found Violation:	Yes
Evaluation Type Description:	COMPLIANCE EVALUATION INSPECTION ON-SITE
Evaluation Responsible Person Identifier:	WAEPF
Evaluation Responsible Sub-Organization:	SW
Actual Return to Compliance Date:	2003-09-01 00:00:00.0
Scheduled Compliance Date:	Not reported
Date of Request:	Not reported
Date Response Received:	Not reported
Request Agency:	Not reported
Former Citation:	Not reported

**FINDS:**

Registry ID: 110005264800

Click Here:

**Environmental Interest/Information System:**

Washington Facility / Site Identification System (WA-FSIS) provides a means to query and display data maintained by the Washington Department of Ecology. This system contains key information for each facility/site that is currently, or has been, of interest to the Air Quality, Dam Safety, Hazardous Waste, Toxics Cleanup, and Water Quality Programs.

RCRAInfo is a national information system that supports the Resource Conservation and Recovery Act (RCRA) program through the tracking of events and activities related to facilities that generate, transport, and treat, store, or dispose of hazardous waste. RCRAInfo allows RCRA program staff to track the notification, permit, compliance, and corrective action activities required under RCRA.

[Click this hyperlink](#) while viewing on your computer to access additional FINDS: detail in the EDR Site Report.

**ECHO:**

Envid:	1000659561
Registry ID:	110005264800
DFR URL:	<a href="http://echo.epa.gov/detailed-facility-report?fid=110005264800">http://echo.epa.gov/detailed-facility-report?fid=110005264800</a>
Name:	POWDER COATING SYSTEMS INC
Address:	109 S 25TH ST
City,State,Zip:	TACOMA, WA 98402



Map ID  
Direction  
Distance  
Elevation

MAP FINDINGS

EDR ID Number  
EPA ID Number

AF128  
West  
1/4-1/2  
0.262 mi.  
1382 ft.

ELEPHANT CAR WASH PACIFIC AVE  
2501 PACIFIC AVE  
TACOMA, WA 98402

WA ALLSITES  
WA Financial Assurance

S108022689  
N/A

Relative:  
Higher  
Actual:  
63 ft.

ALLSITES:

Name: ELEPHANT CAR WASH PACIFIC AVE  
Facility Id: 78971423

WA Financial Assurance 1:

Name: ELEPHANT CAR WASH  
Address: 2501 PACIFIC AVE  
City,State,Zip: TACOMA, WA 98402  
DOE Site ID: 379  
Financial Resp Type: COLONY INSURANCE COMPANY  
Inception Date: 07/10/2016  
Expiration Date: 07/10/2017  
Address 2: Not reported  
Policy Number: WA641062-7  
Effective Date: 07/10/2016  
Liability Limit Type: Mktg, 1-100 tanks; 1m per occurrence, 1m aggregate  
Compliance Method: Approved pollution liability insurance  
Proof of Responsibility Document Flag: 0  
Retroactive Date: 07/10/2009  
Latitude: 47.238481  
Longitude: -122.436244

Name: ELEPHANT CAR WASH  
Address: 2501 PACIFIC AVE  
City,State,Zip: TACOMA, WA 98402  
DOE Site ID: 379  
Financial Resp Type: COLONY INSURANCE COMPANY  
Inception Date: 07/10/2018  
Expiration Date: 07/10/2019  
Address 2: Not reported  
Policy Number: WA641062-9  
Effective Date: 07/10/2018  
Liability Limit Type: Mktg, 1-100 tanks; 1m per occurrence, 1m aggregate  
Compliance Method: Approved pollution liability insurance  
Proof of Responsibility Document Flag: 0  
Retroactive Date: 07/10/2009  
Latitude: 47.238481  
Longitude: -122.436244

Name: ELEPHANT CAR WASH  
Address: 2501 PACIFIC AVE  
City,State,Zip: TACOMA, WA 98402  
DOE Site ID: 379  
Financial Resp Type: COLONY INSURANCE COMPANY  
Inception Date: 08/31/2018  
Expiration Date: 08/31/2019  
Address 2: Not reported  
Policy Number: WA642534  
Effective Date: 08/31/2018  
Liability Limit Type: Mktg, 1-100 tanks; 1m per occurrence, 1m aggregate  
Compliance Method: Approved pollution liability insurance  
Proof of Responsibility Document Flag: 0  
Retroactive Date: 07/10/2009



Map ID  
Direction  
Distance  
Elevation

MAP FINDINGS

Site

Database(s)

EDR ID Number  
EPA ID Number

**ELEPHANT CAR WASH PACIFIC AVE (Continued)**

**S108022689**

Latitude: 47.238481  
Longitude: -122.436244

Name: ELEPHANT CAR WASH  
Address: 2501 PACIFIC AVE  
City,State,Zip: TACOMA, WA 98402  
DOE Site ID: 379  
Financial Resp Type: COLONY INSURANCE COMPANY  
Inception Date: 10/31/2019  
Expiration Date: 10/31/2020  
Address 2: Not reported  
Policy Number: WA642682  
Effective Date: 10/31/2019  
Liability Limit Type: Mktg, 1-100 tanks; 1m per occurrence, 1m aggregate  
Compliance Method: Approved pollution liability insurance  
Proof of Responsibility Document Flag: 0  
Retroactive Date: 07/10/2009  
Latitude: 47.238481  
Longitude: -122.436244

Name: ELEPHANT CAR WASH  
Address: 2501 PACIFIC AVE  
City,State,Zip: TACOMA, WA 98402  
DOE Site ID: 379  
Financial Resp Type: COLONY INSURANCE COMPANY  
Inception Date: 07/10/2016  
Expiration Date: 07/10/2017  
Address 2: Not reported  
Policy Number: WA641062-7  
Effective Date: 07/10/2016  
Liability Limit Type: Mktg, 1-100 tanks; 1m per occurrence, 1m aggregate  
Compliance Method: Approved pollution liability insurance  
Proof of Responsibility Document Flag: 0  
Retroactive Date: 10/31/2019  
Latitude: 47.238481  
Longitude: -122.436244

Name: ELEPHANT CAR WASH  
Address: 2501 PACIFIC AVE  
City,State,Zip: TACOMA, WA 98402  
DOE Site ID: 379  
Financial Resp Type: COLONY INSURANCE COMPANY  
Inception Date: 07/10/2018  
Expiration Date: 07/10/2019  
Address 2: Not reported  
Policy Number: WA641062-9  
Effective Date: 07/10/2018  
Liability Limit Type: Mktg, 1-100 tanks; 1m per occurrence, 1m aggregate  
Compliance Method: Approved pollution liability insurance  
Proof of Responsibility Document Flag: 0  
Retroactive Date: 10/31/2019  
Latitude: 47.238481  
Longitude: -122.436244

Name: ELEPHANT CAR WASH  
Address: 2501 PACIFIC AVE  
City,State,Zip: TACOMA, WA 98402



Map ID  
Direction  
Distance  
Elevation

MAP FINDINGS

Site

Database(s)

EDR ID Number  
EPA ID Number

**ELEPHANT CAR WASH PACIFIC AVE (Continued)**

**S108022689**

DOE Site ID: 379  
Financial Resp Type: COLONY INSURANCE COMPANY  
Inception Date: 08/31/2018  
Expiration Date: 08/31/2019  
Address 2: Not reported  
Policy Number: WA642534  
Effective Date: 08/31/2018  
Liability Limit Type: Mktg, 1-100 tanks; 1m per occurrence, 1m aggregate  
Compliance Method: Approved pollution liability insurance  
Proof of Responsibility Document Flag: 0  
Retroactive Date: 10/31/2019  
Latitude: 47.238481  
Longitude: -122.436244

Name: ELEPHANT CAR WASH  
Address: 2501 PACIFIC AVE  
City,State,Zip: TACOMA, WA 98402  
DOE Site ID: 379  
Financial Resp Type: COLONY INSURANCE COMPANY  
Inception Date: 10/31/2019  
Expiration Date: 10/31/2020  
Address 2: Not reported  
Policy Number: WA642682  
Effective Date: 10/31/2019  
Liability Limit Type: Mktg, 1-100 tanks; 1m per occurrence, 1m aggregate  
Compliance Method: Approved pollution liability insurance  
Proof of Responsibility Document Flag: 0  
Retroactive Date: 10/31/2019  
Latitude: 47.238481  
Longitude: -122.436244

129  
NNW  
1/4-1/2  
0.262 mi.  
1384 ft.

**BNRR TACOMA YARD PARCEL 8950001720**  
**21ST & S D ST**  
**TACOMA, WA 98402**

**WA HSL**  
**WA CSCSL**  
**WA ALLSITES**

**S108893366**  
**N/A**

**Relative:**  
**Lower**

HSL:  
Name: BNRR TACOMA YARD PARCEL 8950001720  
Address: Not reported  
City,State,Zip: TACOMA, WA  
edr\_fstat: WA  
edr\_fzip: Not reported  
edr\_fcnty: PIERCE  
edr\_zip: Not reported  
**Facility Type: Hazardous Sites List**  
Facility Status: Cleanup Started  
FSID Number: 91663719  
Rank: 5  
Region: SW  
EDR Link ID: 91663719  
Region Decode: SOUTHWEST REGIONAL OFFICE

**Actual:**  
**16 ft.**

CSCSL:  
Name: BNRR TACOMA YARD PARCEL 8950001720  
Address: 21ST & S D ST  
City,State,Zip: TACOMA, WA 98402



Map ID  
Direction  
Distance  
Elevation

MAP FINDINGS

Site

Database(s)

EDR ID Number  
EPA ID Number

**BNRR TACOMA YARD PARCEL 8950001720 (Continued)**

**S108893366**

Facility ID: 91663719  
Region: Southwest  
Lat/Long: 47.243405360747 / -122.4294477207  
Clean Up Siteid: 579  
Site Status: Cleanup Started  
Contaminant Name: Base/Neutral/Acid Organics  
Alternate Site Names: BNRR SR 509 EXTENSION  
Site Rank: 5 - Lowest Assessed Risk  
Has Institutional Control: Not reported  
Past VCP: Not reported  
Current VCP: Not reported  
Ground Water: Confirmed Above Cleanup Levels  
Surface Water: Not reported  
Soil: Confirmed Above Cleanup Levels  
Sediment: Not reported  
Air: Not reported  
Bedrock: Not reported  
Responsible Unit: Southwest

Name: BNRR TACOMA YARD PARCEL 8950001720  
Address: 21ST & S D ST  
City,State,Zip: TACOMA, WA 98402  
Facility ID: 91663719  
Region: Southwest  
Lat/Long: 47.243405360747 / -122.4294477207  
Clean Up Siteid: 579  
Site Status: Cleanup Started  
Contaminant Name: Metals Priority Pollutants  
Alternate Site Names: BNRR SR 509 EXTENSION  
Site Rank: 5 - Lowest Assessed Risk  
Has Institutional Control: Not reported  
Past VCP: Not reported  
Current VCP: Not reported  
Ground Water: Suspected  
Surface Water: Not reported  
Soil: Suspected  
Sediment: Not reported  
Air: Not reported  
Bedrock: Not reported  
Responsible Unit: Southwest

Name: BNRR TACOMA YARD PARCEL 8950001720  
Address: 21ST & S D ST  
City,State,Zip: TACOMA, WA 98402  
Facility ID: 91663719  
Region: Southwest  
Lat/Long: 47.243405360747 / -122.4294477207  
Clean Up Siteid: 579  
Site Status: Cleanup Started  
Contaminant Name: Petroleum Products-Unspecified  
Alternate Site Names: BNRR SR 509 EXTENSION  
Site Rank: 5 - Lowest Assessed Risk  
Has Institutional Control: Not reported  
Past VCP: Not reported  
Current VCP: Not reported  
Ground Water: Confirmed Above Cleanup Levels  
Surface Water: Not reported



Map ID  
Direction  
Distance  
Elevation

MAP FINDINGS

Site

Database(s)

EDR ID Number  
EPA ID Number

**BNRR TACOMA YARD PARCEL 8950001720 (Continued)**

**S108893366**

Soil: Confirmed Above Cleanup Levels  
Sediment: Not reported  
Air: Not reported  
Bedrock: Not reported  
Responsible Unit: Southwest

**ALLSITES:**

Name: BNRR TACOMA YARD PARCEL 8950001720  
Facility Id: 91663719

**AG130** **TACOMA CITY OF TACOMA DOME**  
**South** **2727 E D ST**  
**1/4-1/2** **TACOMA, WA 98402**  
**0.262 mi.**  
**1385 ft.** **Site 1 of 3 in cluster AG**

**WA UST** **U003710124**  
**WA ICR** **N/A**

**Relative:**  
**Higher**

UST:  
Name: TACOMA CITY OF TACOMA DOME  
Address: 2727 E D ST  
City: TACOMA  
Zip: 98402  
Facility ID: 96231256  
Site Id: 507935  
UBI: Not reported  
Phone Number: Not reported  
Decimal Latitude: 47.2365335825738  
Decimal Longitude: -122.427002676599

**Actual:**  
**136 ft.**

Tank Name: 1  
Tag Number: Not reported  
Tank Status: Removed  
Tank Status Date: 12/10/1999  
Tank Install Date: 01/01/1982  
Tank Closure Date: Not reported  
Capacity Range: 2,001 to 4,999 Gallons  
Tank Permit Expiration Date: Not reported  
Tank Upgrade Date: Not reported  
Tank Spill Prevention: Not reported  
Tank Overfill Prevention: Not reported  
Tank Material: Not reported  
Tank Construction: Not reported  
Tank Tightness Test: Not reported  
Tank Corrosion Protection: Not reported  
Tank Manifold: Not reported  
Tank Release Detection: Not reported  
Tank SFC Type: Not reported  
Pipe Material: Not reported  
Pipe Construction: Not reported  
Pipe Primary Release Detection: Not reported  
Pipe Second Release Detection: Not reported  
Pipe Corrosion Protection: Not reported  
Pipe Pumping System: Not reported  
Responsible Unit: Southwest  
Dispenser/Pump SFC Type: Not reported

Name: TACOMA CITY OF TACOMA DOME  
Address: 2727 E D ST



Map ID  
Direction  
Distance  
Elevation

MAP FINDINGS

Site

Database(s)

EDR ID Number  
EPA ID Number

**TACOMA CITY OF TACOMA DOME (Continued)**

**U003710124**

City: TACOMA  
Zip: 98402  
  
Tank Name: 2  
Tag Number: Not reported  
Tank Status: Removed  
Tank Status Date: 12/10/1999  
Tank Install Date: 01/01/1982  
Tank Closure Date: Not reported  
Capacity Range: 1,101 to 2,000 Gallons  
Tank Permit Expiration Date: Not reported  
Tank Upgrade Date: Not reported  
Tank Spill Prevention: Not reported  
Tank Overfill Prevention: Not reported  
Tank Material: Not reported  
Tank Construction: Not reported  
Tank Tightness Test: Not reported  
Tank Corrosion Protection: Not reported  
Tank Manifold: Not reported  
Tank Release Detection: Not reported  
Tank SFC Type: Not reported  
Pipe Material: Not reported  
Pipe Construction: Not reported  
Pipe Primary Release Detection: Not reported  
Pipe Second Release Detection: Not reported  
Pipe Corrosion Protection: Not reported  
Pipe Pumping System: Not reported  
Responsible Unit: Southwest  
Dispenser/Pump SFC Type: Not reported

**ICR:**

Date Ecology Received Report: 01/18/00  
Contaminants Found at Site: Petroleum products  
Media Contaminated: Soil  
Waste Management: Tank  
Region: South Western  
Type of Report Ecology Received: Final cleanup report  
Site Register Issue: 98-21  
County Code: 27  
Contact: Not reported  
Report Title: Not reported

**AG131**  
**South**  
**1/4-1/2**  
**0.262 mi.**  
**1385 ft.**  
  
**Relative:**  
**Higher**  
  
**Actual:**  
**136 ft.**

**DEPT OF PUBLIC ASSEMBLY FAC TACOMA DOME**  
**2727 E D ST**  
**TACOMA, WA 98421**  
  
**Site 2 of 3 in cluster AG**

**WA LUST** **1001969509**  
**WA ALLSITES** **WAD981768021**  
**WA CSCSL NFA**  
**RCRA NonGen / NLR**  
**FINDS**  
**ECHO**  
**WA MANIFEST**

**LUST:**

Name: DEPT OF PUBLIC ASSEMBLY FAC TACOMA DOME  
Address: 2727 E D ST  
City,State,Zip: TACOMA, WA 98402  
Facility ID: 96231256  
Lust Status Type: LUST - NFA  
Cleanup Site ID: 6940



Map ID  
Direction  
Distance  
Elevation

MAP FINDINGS

Site

Database(s)

EDR ID Number  
EPA ID Number

**DEPT OF PUBLIC ASSEMBLY FAC TACOMA DOME (Continued)**

**1001969509**

Cleanup Unit Type: Not reported  
Process Type: Not reported  
Cleanup Unit Name: TACOMA CITY OF TACOMA DOME,TACOMA CITY TACOMA DOME,TACOMA DOME UST SITE  
Response Section: Southwest  
Release Date: 01/18/2000  
Lust Date: 05/24/2000  
Region: Southwest  
Lust ID: 5440  
UST ID: 507935  
Contaminant Name: Petroleum-Gasoline  
Ground Water: Not reported  
Surface Water: Not reported  
Soil: Confirmed Above Cleanup Levels  
Sediment: Not reported  
Air: Not reported  
Bedrock: Not reported  
Lat/Long: 47.2365335 / -122.42700

**ALLSITES:**

Name: DEPT OF PUBLIC ASSEMBLY FAC TACOMA DOME  
Facility Id: 96231256  
  
Name: LEMAY AMERICAS CAR MUSEUM  
Facility Id: 19576

**CSCSL NFA:**

Name: DEPT OF PUBLIC ASSEMBLY FAC TACOMA DOME  
Address: 2727 E D ST  
City,State,Zip: TACOMA, WA 98402  
Facility/Site Id: 96231256  
CS Id: 6940  
NFA Date: 05/24/2000  
Alternate Site Names: TACOMA CITY OF TACOMA DOME,TACOMA CITY TACOMA DOME,TACOMA DOME UST SITE  
NFA Reason: NFA-Voluntary Cleanup Program Review  
Site Status: NFA  
Region: Southwest  
Contaminant Name: Petroleum-Gasoline  
Ground Water: Not reported  
Surface Water: Not reported  
Soil: Confirmed Above Cleanup Levels  
Sediment: Not reported  
Air: Not reported  
Bedrock: Not reported  
Latitude: 47.236533583  
Longitude: -122.42700268

**RCRA Listings:**

Date Form Received by Agency: 2019-02-28 00:00:00.0  
Handler Name: DEPT OF PUBLIC ASSEMBLY FAC TACOMA DOME  
Handler Address: 2727 E D ST  
Handler City,State,Zip: TACOMA, WA 98421  
EPA ID: WAD981768021  
Contact Name: MATT BALK  
Contact Address: 2727 E D ST



Map ID  
Direction  
Distance  
Elevation

MAP FINDINGS

Site

Database(s)

EDR ID Number  
EPA ID Number

**DEPT OF PUBLIC ASSEMBLY FAC TACOMA DOME (Continued)**

**1001969509**

Contact City,State,Zip:	TACOMA, WA 98421
Contact Telephone:	253-830-6617
Contact Fax:	Not reported
Contact Email:	MBALK@TACOMAVENUES.ORG
Contact Title:	Not reported
EPA Region:	10
Land Type:	Municipal
Federal Waste Generator Description:	Not a generator, verified
Non-Notifier:	Not reported
Biennial Report Cycle:	Not reported
Accessibility:	Not reported
Active Site Indicator:	Not reported
State District Owner:	WA
State District:	SWRO
Mailing Address:	2727 E D ST
Mailing City,State,Zip:	TACOMA, WA 98421
Owner Name:	TACOMA CITY
Owner Type:	Municipal
Operator Name:	CITY OF TACOMA/TACOMA DOME
Operator Type:	Municipal
Short-Term Generator Activity:	No
Importer Activity:	No
Mixed Waste Generator:	No
Transporter Activity:	No
Transfer Facility Activity:	No
Recycler Activity with Storage:	No
Small Quantity On-Site Burner Exemption:	No
Smelting Melting and Refining Furnace Exemption:	No
Underground Injection Control:	No
Off-Site Waste Receipt:	No
Universal Waste Indicator:	No
Universal Waste Destination Facility:	No
Federal Universal Waste:	No
Active Site Fed-Reg Treatment Storage and Disposal Facility:	Not reported
Active Site Converter Treatment storage and Disposal Facility:	Not reported
Active Site State-Reg Treatment Storage and Disposal Facility:	Not reported
Active Site State-Reg Handler:	---
Federal Facility Indicator:	Not reported
Hazardous Secondary Material Indicator:	NN
Sub-Part K Indicator:	Not reported
Commercial TSD Indicator:	No
Treatment Storage and Disposal Type:	Not reported
2018 GPRA Permit Baseline:	Not on the Baseline
2018 GPRA Renewals Baseline:	Not on the Baseline
Permit Renewals Workload Universe:	Not reported
Permit Workload Universe:	Not reported
Permit Progress Universe:	Not reported
Post-Closure Workload Universe:	Not reported
Closure Workload Universe:	Not reported
202 GPRA Corrective Action Baseline:	No
Corrective Action Workload Universe:	No
Subject to Corrective Action Universe:	No
Non-TSDFs Where RCRA CA has Been Imposed Universe:	No
TSDFs Potentially Subject to CA Under 3004 (u)/(v) Universe:	No
TSDFs Only Subject to CA under Discretionary Auth Universe:	No
Corrective Action Priority Ranking:	No NCAPS ranking
Environmental Control Indicator:	No



Map ID  
Direction  
Distance  
Elevation

MAP FINDINGS

Site

Database(s)

EDR ID Number  
EPA ID Number

**DEPT OF PUBLIC ASSEMBLY FAC TACOMA DOME (Continued)**

**1001969509**

Institutional Control Indicator:	No
Human Exposure Controls Indicator:	N/A
Groundwater Controls Indicator:	N/A
Operating TSDF Universe:	Not reported
Full Enforcement Universe:	Not reported
Significant Non-Complier Universe:	No
Unaddressed Significant Non-Complier Universe:	No
Addressed Significant Non-Complier Universe:	No
Significant Non-Complier With a Compliance Schedule Universe:	No
Financial Assurance Required:	Not reported
Handler Date of Last Change:	2019-04-12 19:21:16.0
Recognized Trader-Importer:	No
Recognized Trader-Exporter:	No
Importer of Spent Lead Acid Batteries:	No
Exporter of Spent Lead Acid Batteries:	No
Recycler Activity Without Storage:	No
Manifest Broker:	No
Sub-Part P Indicator:	Not reported

Biennial: List of Years

Year: 2011

[Click Here for Biennial Reporting System Data:](#)

Year: 2009

[Click Here for Biennial Reporting System Data:](#)

Year: 2007

[Click Here for Biennial Reporting System Data:](#)

Year: 2005

[Click Here for Biennial Reporting System Data:](#)

Year: 2003

[Click Here for Biennial Reporting System Data:](#)

Hazardous Waste Summary:

Waste Code:	D001
Waste Description:	IGNITABLE WASTE

Handler - Owner Operator:

Owner/Operator Indicator:	Owner
Owner/Operator Name:	TACOMA CITY
Legal Status:	Municipal
Date Became Current:	1900-01-01 00:00:00.
Date Ended Current:	Not reported
Owner/Operator Address:	2727 E D ST
Owner/Operator City,State,Zip:	TACOMA, WA 98421-1216
Owner/Operator Telephone:	253-272-3663
Owner/Operator Telephone Ext:	Not reported
Owner/Operator Fax:	Not reported
Owner/Operator Email:	Not reported

Owner/Operator Indicator:	Owner
Owner/Operator Name:	DEPT OF PUBLIC ASSEMBLY FAC TACOMA DOME
Legal Status:	Private



Map ID  
Direction  
Distance  
Elevation

MAP FINDINGS

Site

Database(s)

EDR ID Number  
EPA ID Number

**DEPT OF PUBLIC ASSEMBLY FAC TACOMA DOME (Continued)**

**1001969509**

Date Became Current:	Not reported
Date Ended Current:	Not reported
Owner/Operator Address:	2727 E D ST
Owner/Operator City,State,Zip:	TACOMA, WA 98421
Owner/Operator Telephone:	000-000-0000
Owner/Operator Telephone Ext:	Not reported
Owner/Operator Fax:	Not reported
Owner/Operator Email:	Not reported
Owner/Operator Indicator:	Owner
Owner/Operator Name:	TACOMA CITY
Legal Status:	Private
Date Became Current:	1996-08-26 00:00:00.
Date Ended Current:	Not reported
Owner/Operator Address:	2727 E D ST
Owner/Operator City,State,Zip:	TACOMA, WA 98421
Owner/Operator Telephone:	253-272-3663
Owner/Operator Telephone Ext:	Not reported
Owner/Operator Fax:	Not reported
Owner/Operator Email:	Not reported
Owner/Operator Indicator:	Operator
Owner/Operator Name:	WEISGERBER, MELVIN
Legal Status:	Private
Date Became Current:	Not reported
Date Ended Current:	Not reported
Owner/Operator Address:	2727 E D ST
Owner/Operator City,State,Zip:	TACOMA, WA 98421
Owner/Operator Telephone:	253-272-3663
Owner/Operator Telephone Ext:	Not reported
Owner/Operator Fax:	Not reported
Owner/Operator Email:	Not reported
Owner/Operator Indicator:	Owner
Owner/Operator Name:	TACOMA CITY
Legal Status:	Private
Date Became Current:	Not reported
Date Ended Current:	Not reported
Owner/Operator Address:	2727 E D ST
Owner/Operator City,State,Zip:	TACOMA, WA 98421
Owner/Operator Telephone:	253-272-3663
Owner/Operator Telephone Ext:	Not reported
Owner/Operator Fax:	Not reported
Owner/Operator Email:	Not reported
Owner/Operator Indicator:	Owner
Owner/Operator Name:	TACOMA CITY
Legal Status:	Private
Date Became Current:	Not reported
Date Ended Current:	Not reported
Owner/Operator Address:	2727 E D ST
Owner/Operator City,State,Zip:	TACOMA, WA 98421
Owner/Operator Telephone:	253-272-3663
Owner/Operator Telephone Ext:	Not reported
Owner/Operator Fax:	Not reported
Owner/Operator Email:	Not reported



Map ID  
Direction  
Distance  
Elevation

MAP FINDINGS

Site

Database(s)

EDR ID Number  
EPA ID Number

**DEPT OF PUBLIC ASSEMBLY FAC TACOMA DOME (Continued)**

**1001969509**

Owner/Operator Indicator: Operator  
Owner/Operator Name: WEISGERBER, MELVIN  
Legal Status: Private  
Date Became Current: Not reported  
Date Ended Current: Not reported  
Owner/Operator Address: 2727 E D ST  
Owner/Operator City,State,Zip: TACOMA, WA 98421  
Owner/Operator Telephone: 253-272-3663  
Owner/Operator Telephone Ext: Not reported  
Owner/Operator Fax: Not reported  
Owner/Operator Email: Not reported

Owner/Operator Indicator: Owner  
Owner/Operator Name: TACOMA CITY  
Legal Status: Private  
Date Became Current: Not reported  
Date Ended Current: Not reported  
Owner/Operator Address: 2727 E D ST  
Owner/Operator City,State,Zip: TACOMA, WA 98421  
Owner/Operator Telephone: 253-272-3663  
Owner/Operator Telephone Ext: Not reported  
Owner/Operator Fax: Not reported  
Owner/Operator Email: Not reported

Owner/Operator Indicator: Owner  
Owner/Operator Name: TACOMA CITY  
Legal Status: Private  
Date Became Current: 1996-08-26 00:00:00.  
Date Ended Current: Not reported  
Owner/Operator Address: 2727 E D ST  
Owner/Operator City,State,Zip: TACOMA, WA 98421  
Owner/Operator Telephone: 253-272-3663  
Owner/Operator Telephone Ext: Not reported  
Owner/Operator Fax: Not reported  
Owner/Operator Email: Not reported

Owner/Operator Indicator: Owner  
Owner/Operator Name: TACOMA CITY  
Legal Status: Private  
Date Became Current: Not reported  
Date Ended Current: Not reported  
Owner/Operator Address: 2727 E D ST  
Owner/Operator City,State,Zip: TACOMA, WA 98421  
Owner/Operator Telephone: 253-272-3663  
Owner/Operator Telephone Ext: Not reported  
Owner/Operator Fax: Not reported  
Owner/Operator Email: Not reported

Owner/Operator Indicator: Owner  
Owner/Operator Name: TACOMA CITY  
Legal Status: Private  
Date Became Current: 1996-08-26 00:00:00.  
Date Ended Current: Not reported  
Owner/Operator Address: 2727 E D ST  
Owner/Operator City,State,Zip: TACOMA, WA 98421  
Owner/Operator Telephone: 253-272-3663  
Owner/Operator Telephone Ext: Not reported



Map ID  
Direction  
Distance  
Elevation

MAP FINDINGS

Site

Database(s)

EDR ID Number  
EPA ID Number

**DEPT OF PUBLIC ASSEMBLY FAC TACOMA DOME (Continued)**

**1001969509**

Owner/Operator Fax: Not reported  
Owner/Operator Email: Not reported

Owner/Operator Indicator: Owner  
Owner/Operator Name: TACOMA CITY  
Legal Status: Private  
Date Became Current: 1996-08-26 00:00:00.  
Date Ended Current: Not reported  
Owner/Operator Address: 2727 E D ST  
Owner/Operator City,State,Zip: TACOMA, WA 98421  
Owner/Operator Telephone: 253-272-3663  
Owner/Operator Telephone Ext: Not reported  
Owner/Operator Fax: Not reported  
Owner/Operator Email: Not reported

Owner/Operator Indicator: Owner  
Owner/Operator Name: TACOMA CITY  
Legal Status: Private  
Date Became Current: Not reported  
Date Ended Current: Not reported  
Owner/Operator Address: 2727 E D ST  
Owner/Operator City,State,Zip: TACOMA, WA 98421  
Owner/Operator Telephone: 253-272-3663  
Owner/Operator Telephone Ext: Not reported  
Owner/Operator Fax: Not reported  
Owner/Operator Email: Not reported

Owner/Operator Indicator: Owner  
Owner/Operator Name: TACOMA CITY  
Legal Status: Private  
Date Became Current: Not reported  
Date Ended Current: Not reported  
Owner/Operator Address: 2727 E D ST  
Owner/Operator City,State,Zip: TACOMA, WA 98421  
Owner/Operator Telephone: 253-272-3663  
Owner/Operator Telephone Ext: Not reported  
Owner/Operator Fax: Not reported  
Owner/Operator Email: Not reported

Owner/Operator Indicator: Operator  
Owner/Operator Name: CITY OF TACOMA/TACOMA DOME  
Legal Status: Private  
Date Became Current: Not reported  
Date Ended Current: Not reported  
Owner/Operator Address: 2727 E D ST  
Owner/Operator City,State,Zip: TACOMA, WA 98421  
Owner/Operator Telephone: 253-272-3663  
Owner/Operator Telephone Ext: Not reported  
Owner/Operator Fax: Not reported  
Owner/Operator Email: Not reported

Owner/Operator Indicator: Owner  
Owner/Operator Name: TACOMA CITY  
Legal Status: Private  
Date Became Current: Not reported  
Date Ended Current: Not reported  
Owner/Operator Address: 2727 E D ST



Map ID  
Direction  
Distance  
Elevation

MAP FINDINGS

Site

Database(s)

EDR ID Number  
EPA ID Number

**DEPT OF PUBLIC ASSEMBLY FAC TACOMA DOME (Continued)**

**1001969509**

Owner/Operator City,State,Zip: TACOMA, WA 98421  
Owner/Operator Telephone: 253-272-3663  
Owner/Operator Telephone Ext: Not reported  
Owner/Operator Fax: Not reported  
Owner/Operator Email: Not reported

Owner/Operator Indicator: Owner  
Owner/Operator Name: TACOMA CITY  
Legal Status: Private  
Date Became Current: Not reported  
Date Ended Current: Not reported  
Owner/Operator Address: 2727 E D ST  
Owner/Operator City,State,Zip: TACOMA, WA 98421  
Owner/Operator Telephone: 253-272-3663  
Owner/Operator Telephone Ext: Not reported  
Owner/Operator Fax: Not reported  
Owner/Operator Email: Not reported

Owner/Operator Indicator: Operator  
Owner/Operator Name: CYNTHIA DAVIS  
Legal Status: Private  
Date Became Current: 2004-01-01 00:00:00.  
Date Ended Current: Not reported  
Owner/Operator Address: 2727 E D ST  
Owner/Operator City,State,Zip: TACOMA, WA 98421-1216  
Owner/Operator Telephone: Not reported  
Owner/Operator Telephone Ext: Not reported  
Owner/Operator Fax: Not reported  
Owner/Operator Email: Not reported

Owner/Operator Indicator: Owner  
Owner/Operator Name: TACOMA CITY  
Legal Status: Municipal  
Date Became Current: 1900-01-01 00:00:00.  
Date Ended Current: Not reported  
Owner/Operator Address: 2727 E D ST  
Owner/Operator City,State,Zip: TACOMA, WA 98421-1216  
Owner/Operator Telephone: 253-272-3663  
Owner/Operator Telephone Ext: Not reported  
Owner/Operator Fax: Not reported  
Owner/Operator Email: Not reported

Owner/Operator Indicator: Operator  
Owner/Operator Name: CITY OF TACOMA/TACOMA DOME  
Legal Status: Municipal  
Date Became Current: 1900-01-01 00:00:00.  
Date Ended Current: Not reported  
Owner/Operator Address: 2727 E D ST  
Owner/Operator City,State,Zip: TACOMA, WA 98421-1216  
Owner/Operator Telephone: 253-272-3663  
Owner/Operator Telephone Ext: Not reported  
Owner/Operator Fax: Not reported  
Owner/Operator Email: Not reported

Owner/Operator Indicator: Owner  
Owner/Operator Name: DEPT OF PUBLIC ASSEMBLY FAC TACOMA DOME  
Legal Status: Private



Map ID  
Direction  
Distance  
Elevation

MAP FINDINGS

Site

Database(s)

EDR ID Number  
EPA ID Number

**DEPT OF PUBLIC ASSEMBLY FAC TACOMA DOME (Continued)**

**1001969509**

Date Became Current:	Not reported
Date Ended Current:	Not reported
Owner/Operator Address:	2727 E D ST
Owner/Operator City,State,Zip:	TACOMA, WA 98421
Owner/Operator Telephone:	000-000-0000
Owner/Operator Telephone Ext:	Not reported
Owner/Operator Fax:	Not reported
Owner/Operator Email:	Not reported
Owner/Operator Indicator:	Owner
Owner/Operator Name:	TACOMA CITY
Legal Status:	Private
Date Became Current:	Not reported
Date Ended Current:	Not reported
Owner/Operator Address:	2727 E D ST
Owner/Operator City,State,Zip:	TACOMA, WA 98421
Owner/Operator Telephone:	253-272-3663
Owner/Operator Telephone Ext:	Not reported
Owner/Operator Fax:	Not reported
Owner/Operator Email:	Not reported
Owner/Operator Indicator:	Owner
Owner/Operator Name:	TACOMA CITY
Legal Status:	Private
Date Became Current:	1996-08-26 00:00:00.
Date Ended Current:	Not reported
Owner/Operator Address:	2727 E D ST
Owner/Operator City,State,Zip:	TACOMA, WA 98421
Owner/Operator Telephone:	253-272-3663
Owner/Operator Telephone Ext:	Not reported
Owner/Operator Fax:	Not reported
Owner/Operator Email:	Not reported
Owner/Operator Indicator:	Operator
Owner/Operator Name:	WEISGERBER, MELVIN
Legal Status:	Private
Date Became Current:	Not reported
Date Ended Current:	Not reported
Owner/Operator Address:	2727 E D ST
Owner/Operator City,State,Zip:	TACOMA, WA 98421
Owner/Operator Telephone:	253-272-3663
Owner/Operator Telephone Ext:	Not reported
Owner/Operator Fax:	Not reported
Owner/Operator Email:	Not reported
Owner/Operator Indicator:	Owner
Owner/Operator Name:	TACOMA CITY
Legal Status:	Private
Date Became Current:	Not reported
Date Ended Current:	Not reported
Owner/Operator Address:	2727 E D ST
Owner/Operator City,State,Zip:	TACOMA, WA 98421
Owner/Operator Telephone:	253-272-3663
Owner/Operator Telephone Ext:	Not reported
Owner/Operator Fax:	Not reported
Owner/Operator Email:	Not reported



Map ID  
Direction  
Distance  
Elevation

MAP FINDINGS

Site

Database(s)

EDR ID Number  
EPA ID Number

**DEPT OF PUBLIC ASSEMBLY FAC TACOMA DOME (Continued)**

**1001969509**

Owner/Operator Indicator: Operator  
Owner/Operator Name: DAVIS, CYNTHIA  
Legal Status: Private  
Date Became Current: Not reported  
Date Ended Current: Not reported  
Owner/Operator Address: 2727 E D ST  
Owner/Operator City,State,Zip: TACOMA, WA 98421  
Owner/Operator Telephone: 253-272-3663  
Owner/Operator Telephone Ext: Not reported  
Owner/Operator Fax: Not reported  
Owner/Operator Email: Not reported

Owner/Operator Indicator: Owner  
Owner/Operator Name: TACOMA CITY  
Legal Status: Private  
Date Became Current: 1996-08-26 00:00:00.  
Date Ended Current: Not reported  
Owner/Operator Address: 2727 E D ST  
Owner/Operator City,State,Zip: TACOMA, WA 98421  
Owner/Operator Telephone: 253-272-3663  
Owner/Operator Telephone Ext: Not reported  
Owner/Operator Fax: Not reported  
Owner/Operator Email: Not reported

Owner/Operator Indicator: Owner  
Owner/Operator Name: TACOMA CITY  
Legal Status: Private  
Date Became Current: Not reported  
Date Ended Current: Not reported  
Owner/Operator Address: 2727 E D ST  
Owner/Operator City,State,Zip: TACOMA, WA 98421  
Owner/Operator Telephone: 253-272-3663  
Owner/Operator Telephone Ext: Not reported  
Owner/Operator Fax: Not reported  
Owner/Operator Email: Not reported

Owner/Operator Indicator: Owner  
Owner/Operator Name: TACOMA CITY  
Legal Status: Private  
Date Became Current: Not reported  
Date Ended Current: Not reported  
Owner/Operator Address: 2727 E D ST  
Owner/Operator City,State,Zip: TACOMA, WA 98421  
Owner/Operator Telephone: 253-272-3663  
Owner/Operator Telephone Ext: Not reported  
Owner/Operator Fax: Not reported  
Owner/Operator Email: Not reported

Owner/Operator Indicator: Operator  
Owner/Operator Name: CITY OF TACOMA/TACOMA DOME  
Legal Status: Private  
Date Became Current: Not reported  
Date Ended Current: Not reported  
Owner/Operator Address: 2727 E D ST  
Owner/Operator City,State,Zip: TACOMA, WA 98421  
Owner/Operator Telephone: 253-272-3663  
Owner/Operator Telephone Ext: Not reported



Map ID  
Direction  
Distance  
Elevation

MAP FINDINGS

Site

Database(s)

EDR ID Number  
EPA ID Number

**DEPT OF PUBLIC ASSEMBLY FAC TACOMA DOME (Continued)**

**1001969509**

Owner/Operator Fax: Not reported  
Owner/Operator Email: Not reported

Owner/Operator Indicator: Owner  
Owner/Operator Name: TACOMA CITY  
Legal Status: Private  
Date Became Current: Not reported  
Date Ended Current: Not reported  
Owner/Operator Address: 2727 E D ST  
Owner/Operator City,State,Zip: TACOMA, WA 98421  
Owner/Operator Telephone: 253-272-3663  
Owner/Operator Telephone Ext: Not reported  
Owner/Operator Fax: Not reported  
Owner/Operator Email: Not reported

Owner/Operator Indicator: Operator  
Owner/Operator Name: CITY OF TACOMA/TACOMA DOME  
Legal Status: Private  
Date Became Current: Not reported  
Date Ended Current: Not reported  
Owner/Operator Address: 2727 E D ST  
Owner/Operator City,State,Zip: TACOMA, WA 98421  
Owner/Operator Telephone: 253-272-3663  
Owner/Operator Telephone Ext: Not reported  
Owner/Operator Fax: Not reported  
Owner/Operator Email: Not reported

Owner/Operator Indicator: Operator  
Owner/Operator Name: CITY OF TACOMA/TACOMA DOME  
Legal Status: Private  
Date Became Current: Not reported  
Date Ended Current: Not reported  
Owner/Operator Address: 2727 E D ST  
Owner/Operator City,State,Zip: TACOMA, WA 98421  
Owner/Operator Telephone: 253-593-7606  
Owner/Operator Telephone Ext: Not reported  
Owner/Operator Fax: Not reported  
Owner/Operator Email: Not reported

Owner/Operator Indicator: Owner  
Owner/Operator Name: TACOMA CITY  
Legal Status: Private  
Date Became Current: Not reported  
Date Ended Current: Not reported  
Owner/Operator Address: 2727 E D ST  
Owner/Operator City,State,Zip: TACOMA, WA 98421  
Owner/Operator Telephone: 253-272-3663  
Owner/Operator Telephone Ext: Not reported  
Owner/Operator Fax: Not reported  
Owner/Operator Email: Not reported

Owner/Operator Indicator: Owner  
Owner/Operator Name: TACOMA CITY  
Legal Status: Private  
Date Became Current: Not reported  
Date Ended Current: Not reported  
Owner/Operator Address: 2727 E D ST



Map ID  
Direction  
Distance  
Elevation

MAP FINDINGS

Site

Database(s)

EDR ID Number  
EPA ID Number

**DEPT OF PUBLIC ASSEMBLY FAC TACOMA DOME (Continued)**

**1001969509**

Owner/Operator City,State,Zip: TACOMA, WA 98421  
Owner/Operator Telephone: 253-272-3663  
Owner/Operator Telephone Ext: Not reported  
Owner/Operator Fax: Not reported  
Owner/Operator Email: Not reported

Owner/Operator Indicator: Owner  
Owner/Operator Name: TACOMA CITY  
Legal Status: Private  
Date Became Current: Not reported  
Date Ended Current: Not reported  
Owner/Operator Address: 2727 E D ST  
Owner/Operator City,State,Zip: TACOMA, WA 98421  
Owner/Operator Telephone: 253-272-3663  
Owner/Operator Telephone Ext: Not reported  
Owner/Operator Fax: Not reported  
Owner/Operator Email: Not reported

Owner/Operator Indicator: Owner  
Owner/Operator Name: TACOMA CITY  
Legal Status: Private  
Date Became Current: Not reported  
Date Ended Current: Not reported  
Owner/Operator Address: 2727 E D ST  
Owner/Operator City,State,Zip: TACOMA, WA 98421  
Owner/Operator Telephone: 253-272-3663  
Owner/Operator Telephone Ext: Not reported  
Owner/Operator Fax: Not reported  
Owner/Operator Email: Not reported

Owner/Operator Indicator: Owner  
Owner/Operator Name: TACOMA CITY  
Legal Status: Private  
Date Became Current: Not reported  
Date Ended Current: Not reported  
Owner/Operator Address: 2727 E D ST  
Owner/Operator City,State,Zip: TACOMA, WA 98421  
Owner/Operator Telephone: 253-272-3663  
Owner/Operator Telephone Ext: Not reported  
Owner/Operator Fax: Not reported  
Owner/Operator Email: Not reported

Owner/Operator Indicator: Owner  
Owner/Operator Name: TACOMA CITY  
Legal Status: Private  
Date Became Current: 1996-08-26 00:00:00.  
Date Ended Current: Not reported  
Owner/Operator Address: 2727 E D ST  
Owner/Operator City,State,Zip: TACOMA, WA 98421  
Owner/Operator Telephone: 253-272-3663  
Owner/Operator Telephone Ext: Not reported  
Owner/Operator Fax: Not reported  
Owner/Operator Email: Not reported

Owner/Operator Indicator: Operator  
Owner/Operator Name: DAVIS, CYNTHIA  
Legal Status: Private



Map ID  
Direction  
Distance  
Elevation

MAP FINDINGS

Site

Database(s)

EDR ID Number  
EPA ID Number

**DEPT OF PUBLIC ASSEMBLY FAC TACOMA DOME (Continued)**

**1001969509**

Date Became Current:	Not reported
Date Ended Current:	Not reported
Owner/Operator Address:	2727 E D ST
Owner/Operator City,State,Zip:	TACOMA, WA 98421
Owner/Operator Telephone:	253-272-3663
Owner/Operator Telephone Ext:	Not reported
Owner/Operator Fax:	Not reported
Owner/Operator Email:	Not reported
Owner/Operator Indicator:	Owner
Owner/Operator Name:	TACOMA CITY
Legal Status:	Private
Date Became Current:	Not reported
Date Ended Current:	Not reported
Owner/Operator Address:	2727 E D ST
Owner/Operator City,State,Zip:	TACOMA, WA 98421
Owner/Operator Telephone:	253-272-3663
Owner/Operator Telephone Ext:	Not reported
Owner/Operator Fax:	Not reported
Owner/Operator Email:	Not reported
Owner/Operator Indicator:	Owner
Owner/Operator Name:	TACOMA CITY
Legal Status:	Private
Date Became Current:	Not reported
Date Ended Current:	Not reported
Owner/Operator Address:	2727 E D ST
Owner/Operator City,State,Zip:	TACOMA, WA 98421
Owner/Operator Telephone:	253-272-3663
Owner/Operator Telephone Ext:	Not reported
Owner/Operator Fax:	Not reported
Owner/Operator Email:	Not reported
Owner/Operator Indicator:	Owner
Owner/Operator Name:	TACOMA CITY
Legal Status:	Private
Date Became Current:	Not reported
Date Ended Current:	Not reported
Owner/Operator Address:	2727 E D ST
Owner/Operator City,State,Zip:	TACOMA, WA 98421
Owner/Operator Telephone:	253-272-3663
Owner/Operator Telephone Ext:	Not reported
Owner/Operator Fax:	Not reported
Owner/Operator Email:	Not reported
Owner/Operator Indicator:	Owner
Owner/Operator Name:	TACOMA CITY
Legal Status:	Private
Date Became Current:	1996-08-26 00:00:00.
Date Ended Current:	Not reported
Owner/Operator Address:	2727 E D ST
Owner/Operator City,State,Zip:	TACOMA, WA 98421-1216
Owner/Operator Telephone:	Not reported
Owner/Operator Telephone Ext:	Not reported
Owner/Operator Fax:	Not reported
Owner/Operator Email:	Not reported



Map ID  
Direction  
Distance  
Elevation

MAP FINDINGS

Site

Database(s)

EDR ID Number  
EPA ID Number

**DEPT OF PUBLIC ASSEMBLY FAC TACOMA DOME (Continued)**

**1001969509**

Owner/Operator Indicator:	Owner
Owner/Operator Name:	DEPT OF PUBLIC ASSEMBLY FAC TACOMA DOME
Legal Status:	Private
Date Became Current:	Not reported
Date Ended Current:	Not reported
Owner/Operator Address:	2727 E D ST
Owner/Operator City,State,Zip:	TACOMA, WA 98421
Owner/Operator Telephone:	000-000-0000
Owner/Operator Telephone Ext:	Not reported
Owner/Operator Fax:	Not reported
Owner/Operator Email:	Not reported

Owner/Operator Indicator:	Operator
Owner/Operator Name:	DEPT OF PUBLIC ASSEMBLY FAC TACOMA DOME
Legal Status:	Private
Date Became Current:	Not reported
Date Ended Current:	Not reported
Owner/Operator Address:	2727 E D ST
Owner/Operator City,State,Zip:	TACOMA, WA 98421
Owner/Operator Telephone:	000-000-0000
Owner/Operator Telephone Ext:	Not reported
Owner/Operator Fax:	Not reported
Owner/Operator Email:	Not reported

Owner/Operator Indicator:	Owner
Owner/Operator Name:	TACOMA CITY
Legal Status:	Private
Date Became Current:	1996-08-26 00:00:00.
Date Ended Current:	Not reported
Owner/Operator Address:	2727 E D ST
Owner/Operator City,State,Zip:	TACOMA, WA 98421
Owner/Operator Telephone:	253-272-3663
Owner/Operator Telephone Ext:	Not reported
Owner/Operator Fax:	Not reported
Owner/Operator Email:	Not reported

Owner/Operator Indicator:	Owner
Owner/Operator Name:	TACOMA CITY
Legal Status:	Private
Date Became Current:	Not reported
Date Ended Current:	Not reported
Owner/Operator Address:	2727 E D ST
Owner/Operator City,State,Zip:	TACOMA, WA 98421
Owner/Operator Telephone:	253-272-3663
Owner/Operator Telephone Ext:	Not reported
Owner/Operator Fax:	Not reported
Owner/Operator Email:	Not reported

Owner/Operator Indicator:	Operator
Owner/Operator Name:	DAVIS, CYNTHIA
Legal Status:	Private
Date Became Current:	Not reported
Date Ended Current:	Not reported
Owner/Operator Address:	2727 E D ST
Owner/Operator City,State,Zip:	TACOMA, WA 98421
Owner/Operator Telephone:	253-272-3663
Owner/Operator Telephone Ext:	Not reported



Map ID  
Direction  
Distance  
Elevation

MAP FINDINGS

Site

Database(s)

EDR ID Number  
EPA ID Number

**DEPT OF PUBLIC ASSEMBLY FAC TACOMA DOME (Continued)**

**1001969509**

Owner/Operator Fax:	Not reported
Owner/Operator Email:	Not reported
Owner/Operator Indicator:	Operator
Owner/Operator Name:	DAVIS, CYNTHIA
Legal Status:	Private
Date Became Current:	Not reported
Date Ended Current:	Not reported
Owner/Operator Address:	2727 E D ST
Owner/Operator City,State,Zip:	TACOMA, WA 98421
Owner/Operator Telephone:	253-272-3663
Owner/Operator Telephone Ext:	Not reported
Owner/Operator Fax:	Not reported
Owner/Operator Email:	Not reported
Owner/Operator Indicator:	Owner
Owner/Operator Name:	TACOMA CITY
Legal Status:	Private
Date Became Current:	Not reported
Date Ended Current:	Not reported
Owner/Operator Address:	2727 E D ST
Owner/Operator City,State,Zip:	TACOMA, WA 98421
Owner/Operator Telephone:	253-272-3663
Owner/Operator Telephone Ext:	Not reported
Owner/Operator Fax:	Not reported
Owner/Operator Email:	Not reported
Owner/Operator Indicator:	Operator
Owner/Operator Name:	CITY OF TACOMA/TACOMA DOME
Legal Status:	Private
Date Became Current:	Not reported
Date Ended Current:	Not reported
Owner/Operator Address:	2727 E D ST
Owner/Operator City,State,Zip:	TACOMA, WA 98421
Owner/Operator Telephone:	253-593-7606
Owner/Operator Telephone Ext:	Not reported
Owner/Operator Fax:	Not reported
Owner/Operator Email:	Not reported
Owner/Operator Indicator:	Operator
Owner/Operator Name:	CITY OF TACOMA/TACOMA DOME
Legal Status:	Private
Date Became Current:	Not reported
Date Ended Current:	Not reported
Owner/Operator Address:	2727 E D ST
Owner/Operator City,State,Zip:	TACOMA, WA 98421
Owner/Operator Telephone:	253-593-7606
Owner/Operator Telephone Ext:	Not reported
Owner/Operator Fax:	Not reported
Owner/Operator Email:	Not reported
Owner/Operator Indicator:	Owner
Owner/Operator Name:	TACOMA CITY
Legal Status:	Private
Date Became Current:	Not reported
Date Ended Current:	Not reported
Owner/Operator Address:	2727 E D ST



Map ID  
Direction  
Distance  
Elevation

MAP FINDINGS

Site

Database(s)

EDR ID Number  
EPA ID Number

**DEPT OF PUBLIC ASSEMBLY FAC TACOMA DOME (Continued)**

**1001969509**

Owner/Operator City,State,Zip:	TACOMA, WA 98421
Owner/Operator Telephone:	253-272-3663
Owner/Operator Telephone Ext:	Not reported
Owner/Operator Fax:	Not reported
Owner/Operator Email:	Not reported
Owner/Operator Indicator:	Operator
Owner/Operator Name:	DEPT OF PUBLIC ASSEMBLY FAC TACOMA DOME
Legal Status:	Private
Date Became Current:	Not reported
Date Ended Current:	Not reported
Owner/Operator Address:	2727 E D ST
Owner/Operator City,State,Zip:	TACOMA, WA 98421
Owner/Operator Telephone:	000-000-0000
Owner/Operator Telephone Ext:	Not reported
Owner/Operator Fax:	Not reported
Owner/Operator Email:	Not reported
Owner/Operator Indicator:	Owner
Owner/Operator Name:	TACOMA CITY
Legal Status:	Private
Date Became Current:	1996-08-26 00:00:00.
Date Ended Current:	Not reported
Owner/Operator Address:	2727 E D ST
Owner/Operator City,State,Zip:	TACOMA, WA 98421
Owner/Operator Telephone:	253-272-3663
Owner/Operator Telephone Ext:	Not reported
Owner/Operator Fax:	Not reported
Owner/Operator Email:	Not reported
Owner/Operator Indicator:	Operator
Owner/Operator Name:	DAVIS, CYNTHIA
Legal Status:	Private
Date Became Current:	Not reported
Date Ended Current:	Not reported
Owner/Operator Address:	2727 E D ST
Owner/Operator City,State,Zip:	TACOMA, WA 98421
Owner/Operator Telephone:	253-272-3663
Owner/Operator Telephone Ext:	Not reported
Owner/Operator Fax:	Not reported
Owner/Operator Email:	Not reported
Owner/Operator Indicator:	Operator
Owner/Operator Name:	DAVIS, CYNTHIA
Legal Status:	Private
Date Became Current:	Not reported
Date Ended Current:	Not reported
Owner/Operator Address:	2727 E D ST
Owner/Operator City,State,Zip:	TACOMA, WA 98421
Owner/Operator Telephone:	253-272-3663
Owner/Operator Telephone Ext:	Not reported
Owner/Operator Fax:	Not reported
Owner/Operator Email:	Not reported
Owner/Operator Indicator:	Operator
Owner/Operator Name:	CITY OF TACOMA/TACOMA DOME
Legal Status:	Private



Map ID  
Direction  
Distance  
Elevation

MAP FINDINGS

Site

Database(s)

EDR ID Number  
EPA ID Number

**DEPT OF PUBLIC ASSEMBLY FAC TACOMA DOME (Continued)**

**1001969509**

Date Became Current:	Not reported
Date Ended Current:	Not reported
Owner/Operator Address:	2727 E D ST
Owner/Operator City,State,Zip:	TACOMA, WA 98421
Owner/Operator Telephone:	253-272-3663
Owner/Operator Telephone Ext:	Not reported
Owner/Operator Fax:	Not reported
Owner/Operator Email:	Not reported
Owner/Operator Indicator:	Owner
Owner/Operator Name:	TACOMA CITY
Legal Status:	Private
Date Became Current:	Not reported
Date Ended Current:	Not reported
Owner/Operator Address:	2727 E D ST
Owner/Operator City,State,Zip:	TACOMA, WA 98421
Owner/Operator Telephone:	253-272-3663
Owner/Operator Telephone Ext:	Not reported
Owner/Operator Fax:	Not reported
Owner/Operator Email:	Not reported
Owner/Operator Indicator:	Owner
Owner/Operator Name:	TACOMA CITY
Legal Status:	Private
Date Became Current:	Not reported
Date Ended Current:	Not reported
Owner/Operator Address:	2727 E D ST
Owner/Operator City,State,Zip:	TACOMA, WA 98421
Owner/Operator Telephone:	253-272-3663
Owner/Operator Telephone Ext:	Not reported
Owner/Operator Fax:	Not reported
Owner/Operator Email:	Not reported
Owner/Operator Indicator:	Owner
Owner/Operator Name:	TACOMA CITY
Legal Status:	Private
Date Became Current:	Not reported
Date Ended Current:	Not reported
Owner/Operator Address:	2727 E D ST
Owner/Operator City,State,Zip:	TACOMA, WA 98421
Owner/Operator Telephone:	253-272-3663
Owner/Operator Telephone Ext:	Not reported
Owner/Operator Fax:	Not reported
Owner/Operator Email:	Not reported
Owner/Operator Indicator:	Operator
Owner/Operator Name:	CYNTHIA DAVIS
Legal Status:	Municipal
Date Became Current:	2004-01-01 00:00:00.
Date Ended Current:	Not reported
Owner/Operator Address:	2727 E D ST
Owner/Operator City,State,Zip:	TACOMA, WA 98421-1216
Owner/Operator Telephone:	Not reported
Owner/Operator Telephone Ext:	Not reported
Owner/Operator Fax:	Not reported
Owner/Operator Email:	Not reported



Map ID  
Direction  
Distance  
Elevation

MAP FINDINGS

Site

Database(s)

EDR ID Number  
EPA ID Number

**DEPT OF PUBLIC ASSEMBLY FAC TACOMA DOME (Continued)**

**1001969509**

Owner/Operator Indicator:	Owner
Owner/Operator Name:	DEPT OF PUBLIC ASSEMBLY FAC TACOMA DOME
Legal Status:	Private
Date Became Current:	Not reported
Date Ended Current:	Not reported
Owner/Operator Address:	2727 E D ST
Owner/Operator City,State,Zip:	TACOMA, WA 98421
Owner/Operator Telephone:	000-000-0000
Owner/Operator Telephone Ext:	Not reported
Owner/Operator Fax:	Not reported
Owner/Operator Email:	Not reported

Owner/Operator Indicator:	Owner
Owner/Operator Name:	TACOMA CITY
Legal Status:	Private
Date Became Current:	1996-08-26 00:00:00.
Date Ended Current:	Not reported
Owner/Operator Address:	2727 E D ST
Owner/Operator City,State,Zip:	TACOMA, WA 98421
Owner/Operator Telephone:	253-272-3663
Owner/Operator Telephone Ext:	Not reported
Owner/Operator Fax:	Not reported
Owner/Operator Email:	Not reported

Owner/Operator Indicator:	Operator
Owner/Operator Name:	WEISGERBER, MELVIN
Legal Status:	Private
Date Became Current:	Not reported
Date Ended Current:	Not reported
Owner/Operator Address:	2727 E D ST
Owner/Operator City,State,Zip:	TACOMA, WA 98421
Owner/Operator Telephone:	253-272-3663
Owner/Operator Telephone Ext:	Not reported
Owner/Operator Fax:	Not reported
Owner/Operator Email:	Not reported

Owner/Operator Indicator:	Owner
Owner/Operator Name:	TACOMA CITY
Legal Status:	Private
Date Became Current:	Not reported
Date Ended Current:	Not reported
Owner/Operator Address:	2727 E D ST
Owner/Operator City,State,Zip:	TACOMA, WA 98421
Owner/Operator Telephone:	253-272-3663
Owner/Operator Telephone Ext:	Not reported
Owner/Operator Fax:	Not reported
Owner/Operator Email:	Not reported

Owner/Operator Indicator:	Owner
Owner/Operator Name:	TACOMA CITY
Legal Status:	Private
Date Became Current:	Not reported
Date Ended Current:	Not reported
Owner/Operator Address:	2727 E D ST
Owner/Operator City,State,Zip:	TACOMA, WA 98421
Owner/Operator Telephone:	253-272-3663
Owner/Operator Telephone Ext:	Not reported



Map ID  
Direction  
Distance  
Elevation

MAP FINDINGS

Site

Database(s)

EDR ID Number  
EPA ID Number

**DEPT OF PUBLIC ASSEMBLY FAC TACOMA DOME (Continued)**

**1001969509**

Owner/Operator Fax:	Not reported
Owner/Operator Email:	Not reported
Owner/Operator Indicator:	Owner
Owner/Operator Name:	TACOMA CITY
Legal Status:	Private
Date Became Current:	Not reported
Date Ended Current:	Not reported
Owner/Operator Address:	2727 E D ST
Owner/Operator City,State,Zip:	TACOMA, WA 98421
Owner/Operator Telephone:	253-272-3663
Owner/Operator Telephone Ext:	Not reported
Owner/Operator Fax:	Not reported
Owner/Operator Email:	Not reported
Owner/Operator Indicator:	Operator
Owner/Operator Name:	CITY OF TACOMA/TACOMA DOME
Legal Status:	Private
Date Became Current:	Not reported
Date Ended Current:	Not reported
Owner/Operator Address:	2727 E D ST
Owner/Operator City,State,Zip:	TACOMA, WA 98421
Owner/Operator Telephone:	253-593-7606
Owner/Operator Telephone Ext:	Not reported
Owner/Operator Fax:	Not reported
Owner/Operator Email:	Not reported
Owner/Operator Indicator:	Owner
Owner/Operator Name:	TACOMA CITY
Legal Status:	Private
Date Became Current:	Not reported
Date Ended Current:	Not reported
Owner/Operator Address:	2727 E D ST
Owner/Operator City,State,Zip:	TACOMA, WA 98421
Owner/Operator Telephone:	253-272-3663
Owner/Operator Telephone Ext:	Not reported
Owner/Operator Fax:	Not reported
Owner/Operator Email:	Not reported
Owner/Operator Indicator:	Owner
Owner/Operator Name:	TACOMA CITY
Legal Status:	Municipal
Date Became Current:	1996-08-26 00:00:00.
Date Ended Current:	Not reported
Owner/Operator Address:	2727 E D ST
Owner/Operator City,State,Zip:	TACOMA, WA 98421-1216
Owner/Operator Telephone:	Not reported
Owner/Operator Telephone Ext:	Not reported
Owner/Operator Fax:	Not reported
Owner/Operator Email:	Not reported
Owner/Operator Indicator:	Operator
Owner/Operator Name:	CYNTHIA DAVIS
Legal Status:	Municipal
Date Became Current:	2004-01-01 00:00:00.
Date Ended Current:	Not reported
Owner/Operator Address:	2727 E D ST



Map ID  
Direction  
Distance  
Elevation

MAP FINDINGS

Site

Database(s)

EDR ID Number  
EPA ID Number

**DEPT OF PUBLIC ASSEMBLY FAC TACOMA DOME (Continued)**

**1001969509**

Owner/Operator City,State,Zip: TACOMA, WA 98421-1216  
Owner/Operator Telephone: Not reported  
Owner/Operator Telephone Ext: Not reported  
Owner/Operator Fax: Not reported  
Owner/Operator Email: Not reported

Owner/Operator Indicator: Owner  
Owner/Operator Name: TACOMA CITY  
Legal Status: Municipal  
Date Became Current: 1996-08-26 00:00:00.  
Date Ended Current: Not reported  
Owner/Operator Address: 2727 E D ST  
Owner/Operator City,State,Zip: TACOMA, WA 98421-1216  
Owner/Operator Telephone: Not reported  
Owner/Operator Telephone Ext: Not reported  
Owner/Operator Fax: Not reported  
Owner/Operator Email: Not reported

Owner/Operator Indicator: Owner  
Owner/Operator Name: TACOMA CITY  
Legal Status: Private  
Date Became Current: 1996-08-26 00:00:00.  
Date Ended Current: Not reported  
Owner/Operator Address: 2727 E D ST  
Owner/Operator City,State,Zip: TACOMA, WA 98421  
Owner/Operator Telephone: 253-272-3663  
Owner/Operator Telephone Ext: Not reported  
Owner/Operator Fax: Not reported  
Owner/Operator Email: Not reported

Owner/Operator Indicator: Operator  
Owner/Operator Name: WEISGERBER, MELVIN  
Legal Status: Private  
Date Became Current: Not reported  
Date Ended Current: Not reported  
Owner/Operator Address: 2727 E D ST  
Owner/Operator City,State,Zip: TACOMA, WA 98421  
Owner/Operator Telephone: 253-272-3663  
Owner/Operator Telephone Ext: Not reported  
Owner/Operator Fax: Not reported  
Owner/Operator Email: Not reported

Owner/Operator Indicator: Owner  
Owner/Operator Name: TACOMA CITY  
Legal Status: Private  
Date Became Current: 1996-08-26 00:00:00.  
Date Ended Current: Not reported  
Owner/Operator Address: 2727 E D ST  
Owner/Operator City,State,Zip: TACOMA, WA 98421  
Owner/Operator Telephone: 253-272-3663  
Owner/Operator Telephone Ext: Not reported  
Owner/Operator Fax: Not reported  
Owner/Operator Email: Not reported

Owner/Operator Indicator: Owner  
Owner/Operator Name: TACOMA CITY  
Legal Status: Private



Map ID  
Direction  
Distance  
Elevation

MAP FINDINGS

Site

Database(s)

EDR ID Number  
EPA ID Number

DEPT OF PUBLIC ASSEMBLY FAC TACOMA DOME (Continued)

1001969509

Date Became Current:	Not reported
Date Ended Current:	Not reported
Owner/Operator Address:	2727 E D ST
Owner/Operator City,State,Zip:	TACOMA, WA 98421
Owner/Operator Telephone:	253-272-3663
Owner/Operator Telephone Ext:	Not reported
Owner/Operator Fax:	Not reported
Owner/Operator Email:	Not reported
Owner/Operator Indicator:	Operator
Owner/Operator Name:	CITY OF TACOMA/TACOMA DOME
Legal Status:	Private
Date Became Current:	Not reported
Date Ended Current:	Not reported
Owner/Operator Address:	2727 E D ST
Owner/Operator City,State,Zip:	TACOMA, WA 98421
Owner/Operator Telephone:	253-593-7606
Owner/Operator Telephone Ext:	Not reported
Owner/Operator Fax:	Not reported
Owner/Operator Email:	Not reported
Owner/Operator Indicator:	Owner
Owner/Operator Name:	TACOMA CITY
Legal Status:	Private
Date Became Current:	Not reported
Date Ended Current:	Not reported
Owner/Operator Address:	2727 E D ST
Owner/Operator City,State,Zip:	TACOMA, WA 98421
Owner/Operator Telephone:	253-272-3663
Owner/Operator Telephone Ext:	Not reported
Owner/Operator Fax:	Not reported
Owner/Operator Email:	Not reported
Owner/Operator Indicator:	Owner
Owner/Operator Name:	TACOMA CITY
Legal Status:	Municipal
Date Became Current:	Not reported
Date Ended Current:	Not reported
Owner/Operator Address:	2727 E D ST
Owner/Operator City,State,Zip:	TACOMA, WA 98421
Owner/Operator Telephone:	253-272-3663
Owner/Operator Telephone Ext:	Not reported
Owner/Operator Fax:	Not reported
Owner/Operator Email:	Not reported
Owner/Operator Indicator:	Owner
Owner/Operator Name:	TACOMA CITY
Legal Status:	Municipal
Date Became Current:	2017-12-31 00:00:00.
Date Ended Current:	Not reported
Owner/Operator Address:	2727 E D ST
Owner/Operator City,State,Zip:	TACOMA, WA 98421
Owner/Operator Telephone:	253-272-3663
Owner/Operator Telephone Ext:	Not reported
Owner/Operator Fax:	Not reported
Owner/Operator Email:	Not reported



Map ID  
Direction  
Distance  
Elevation

MAP FINDINGS

Site

Database(s)

EDR ID Number  
EPA ID Number

**DEPT OF PUBLIC ASSEMBLY FAC TACOMA DOME (Continued)**

**1001969509**

Owner/Operator Indicator: Operator  
Owner/Operator Name: CITY OF TACOMA/TACOMA DOME  
Legal Status: Municipal  
Date Became Current: Not reported  
Date Ended Current: Not reported  
Owner/Operator Address: 2727 E D ST  
Owner/Operator City,State,Zip: TACOMA, WA 98421  
Owner/Operator Telephone: 253-593-7606  
Owner/Operator Telephone Ext: Not reported  
Owner/Operator Fax: Not reported  
Owner/Operator Email: Not reported

Owner/Operator Indicator: Operator  
Owner/Operator Name: CITY OF TACOMA/TACOMA DOME  
Legal Status: Municipal  
Date Became Current: 1900-01-01 00:00:00.  
Date Ended Current: Not reported  
Owner/Operator Address: 2727 E D ST  
Owner/Operator City,State,Zip: TACOMA, WA 98421-1216  
Owner/Operator Telephone: 253-272-3663  
Owner/Operator Telephone Ext: Not reported  
Owner/Operator Fax: Not reported  
Owner/Operator Email: Not reported

Owner/Operator Indicator: Operator  
Owner/Operator Name: WEISGERBER, MELVIN  
Legal Status: Private  
Date Became Current: Not reported  
Date Ended Current: Not reported  
Owner/Operator Address: 2727 E D ST  
Owner/Operator City,State,Zip: TACOMA, WA 98421  
Owner/Operator Telephone: 253-272-3663  
Owner/Operator Telephone Ext: Not reported  
Owner/Operator Fax: Not reported  
Owner/Operator Email: Not reported

Owner/Operator Indicator: Operator  
Owner/Operator Name: WEISGERBER, MELVIN  
Legal Status: Private  
Date Became Current: Not reported  
Date Ended Current: Not reported  
Owner/Operator Address: 2727 E D ST  
Owner/Operator City,State,Zip: TACOMA, WA 98421  
Owner/Operator Telephone: 253-272-3663  
Owner/Operator Telephone Ext: Not reported  
Owner/Operator Fax: Not reported  
Owner/Operator Email: Not reported

Owner/Operator Indicator: Owner  
Owner/Operator Name: TACOMA CITY  
Legal Status: Private  
Date Became Current: 1996-08-26 00:00:00.  
Date Ended Current: Not reported  
Owner/Operator Address: 2727 E D ST  
Owner/Operator City,State,Zip: TACOMA, WA 98421  
Owner/Operator Telephone: 253-272-3663  
Owner/Operator Telephone Ext: Not reported



Map ID  
Direction  
Distance  
Elevation

MAP FINDINGS

Site

Database(s)

EDR ID Number  
EPA ID Number

**DEPT OF PUBLIC ASSEMBLY FAC TACOMA DOME (Continued)**

**1001969509**

Owner/Operator Fax: Not reported  
Owner/Operator Email: Not reported

Owner/Operator Indicator: Owner  
Owner/Operator Name: TACOMA CITY  
Legal Status: Private  
Date Became Current: Not reported  
Date Ended Current: Not reported  
Owner/Operator Address: 2727 E D ST  
Owner/Operator City,State,Zip: TACOMA, WA 98421  
Owner/Operator Telephone: 253-272-3663  
Owner/Operator Telephone Ext: Not reported  
Owner/Operator Fax: Not reported  
Owner/Operator Email: Not reported

Owner/Operator Indicator: Owner  
Owner/Operator Name: TACOMA CITY  
Legal Status: Private  
Date Became Current: Not reported  
Date Ended Current: Not reported  
Owner/Operator Address: 2727 E D ST  
Owner/Operator City,State,Zip: TACOMA, WA 98421  
Owner/Operator Telephone: 253-272-3663  
Owner/Operator Telephone Ext: Not reported  
Owner/Operator Fax: Not reported  
Owner/Operator Email: Not reported

Owner/Operator Indicator: Operator  
Owner/Operator Name: CITY OF TACOMA/TACOMA DOME  
Legal Status: Private  
Date Became Current: Not reported  
Date Ended Current: Not reported  
Owner/Operator Address: 2727 E D ST  
Owner/Operator City,State,Zip: TACOMA, WA 98421  
Owner/Operator Telephone: 253-593-7606  
Owner/Operator Telephone Ext: Not reported  
Owner/Operator Fax: Not reported  
Owner/Operator Email: Not reported

Owner/Operator Indicator: Operator  
Owner/Operator Name: CITY OF TACOMA/TACOMA DOME  
Legal Status: Private  
Date Became Current: Not reported  
Date Ended Current: Not reported  
Owner/Operator Address: 2727 E D ST  
Owner/Operator City,State,Zip: TACOMA, WA 98421  
Owner/Operator Telephone: 253-593-7606  
Owner/Operator Telephone Ext: Not reported  
Owner/Operator Fax: Not reported  
Owner/Operator Email: Not reported

Historic Generators:  
Receive Date: 2010-03-16 00:00:00.0  
Handler Name: DEPT OF PUBLIC ASSEMBLY FAC TACOMA DOME  
Federal Waste Generator Description: Not a generator, verified  
State District Owner: WA  
Large Quantity Handler of Universal Waste: No



Map ID  
Direction  
Distance  
Elevation

MAP FINDINGS

Site

Database(s)

EDR ID Number  
EPA ID Number

**DEPT OF PUBLIC ASSEMBLY FAC TACOMA DOME (Continued)**

**1001969509**

Recognized Trader Importer: No  
Recognized Trader Exporter: No  
Spent Lead Acid Battery Importer: No  
Spent Lead Acid Battery Exporter: No  
Current Record: No  
Non Storage Recycler Activity: Not reported  
Electronic Manifest Broker: Not reported

Receive Date: 2012-03-12 00:00:00.0  
Handler Name: DEPT OF PUBLIC ASSEMBLY FAC TACOMA DOME  
Federal Waste Generator Description: Not a generator, verified  
State District Owner: WA  
Large Quantity Handler of Universal Waste: No  
Recognized Trader Importer: No  
Recognized Trader Exporter: No  
Spent Lead Acid Battery Importer: No  
Spent Lead Acid Battery Exporter: No  
Current Record: No  
Non Storage Recycler Activity: Not reported  
Electronic Manifest Broker: Not reported

Receive Date: 1994-01-01 00:00:00.0  
Handler Name: DEPT OF PUBLIC ASSEMBLY FAC TACOMA DOME  
Federal Waste Generator Description: Not a generator, verified  
State District Owner: WA  
Large Quantity Handler of Universal Waste: No  
Recognized Trader Importer: No  
Recognized Trader Exporter: No  
Spent Lead Acid Battery Importer: No  
Spent Lead Acid Battery Exporter: No  
Current Record: No  
Non Storage Recycler Activity: Not reported  
Electronic Manifest Broker: Not reported

Receive Date: 1996-02-26 00:00:00.0  
Handler Name: DEPT OF PUBLIC ASSEMBLY FAC TACOMA DOME  
Federal Waste Generator Description: Conditionally Exempt Small Quantity Generator  
State District Owner: WA  
Large Quantity Handler of Universal Waste: No  
Recognized Trader Importer: No  
Recognized Trader Exporter: No  
Spent Lead Acid Battery Importer: No  
Spent Lead Acid Battery Exporter: No  
Current Record: No  
Non Storage Recycler Activity: Not reported  
Electronic Manifest Broker: Not reported

Receive Date: 1997-03-05 00:00:00.0  
Handler Name: DEPT OF PUBLIC ASSEMBLY FAC TACOMA DOME  
Federal Waste Generator Description: Conditionally Exempt Small Quantity Generator  
State District Owner: WA  
Large Quantity Handler of Universal Waste: No  
Recognized Trader Importer: No  
Recognized Trader Exporter: No  
Spent Lead Acid Battery Importer: No  
Spent Lead Acid Battery Exporter: No  
Current Record: No



Map ID  
Direction  
Distance  
Elevation

MAP FINDINGS

Site

Database(s)

EDR ID Number  
EPA ID Number

**DEPT OF PUBLIC ASSEMBLY FAC TACOMA DOME (Continued)**

**1001969509**

Non Storage Recycler Activity: Not reported  
Electronic Manifest Broker: Not reported

Receive Date: 1998-01-15 00:00:00.0  
Handler Name: DEPT OF PUBLIC ASSEMBLY FAC TACOMA DOME  
Federal Waste Generator Description: Not a generator, verified  
State District Owner: WA  
Large Quantity Handler of Universal Waste: No  
Recognized Trader Importer: No  
Recognized Trader Exporter: No  
Spent Lead Acid Battery Importer: No  
Spent Lead Acid Battery Exporter: No  
Current Record: No  
Non Storage Recycler Activity: Not reported  
Electronic Manifest Broker: Not reported

Receive Date: 1999-03-01 00:00:00.0  
Handler Name: DEPT OF PUBLIC ASSEMBLY FAC TACOMA DOME  
Federal Waste Generator Description: Conditionally Exempt Small Quantity Generator  
State District Owner: WA  
Large Quantity Handler of Universal Waste: No  
Recognized Trader Importer: No  
Recognized Trader Exporter: No  
Spent Lead Acid Battery Importer: No  
Spent Lead Acid Battery Exporter: No  
Current Record: No  
Non Storage Recycler Activity: Not reported  
Electronic Manifest Broker: Not reported

Receive Date: 1999-12-10 00:00:00.0  
Handler Name: DEPT OF PUBLIC ASSEMBLY FAC TACOMA DOME  
Federal Waste Generator Description: Not a generator, verified  
State District Owner: WA  
Large Quantity Handler of Universal Waste: No  
Recognized Trader Importer: No  
Recognized Trader Exporter: No  
Spent Lead Acid Battery Importer: No  
Spent Lead Acid Battery Exporter: No  
Current Record: No  
Non Storage Recycler Activity: Not reported  
Electronic Manifest Broker: Not reported

Receive Date: 2000-12-07 00:00:00.0  
Handler Name: DEPT OF PUBLIC ASSEMBLY FAC TACOMA DOME  
Federal Waste Generator Description: Not a generator, verified  
State District Owner: WA  
Large Quantity Handler of Universal Waste: No  
Recognized Trader Importer: No  
Recognized Trader Exporter: No  
Spent Lead Acid Battery Importer: No  
Spent Lead Acid Battery Exporter: No  
Current Record: No  
Non Storage Recycler Activity: Not reported  
Electronic Manifest Broker: Not reported

Receive Date: 2002-02-11 00:00:00.0  
Handler Name: DEPT OF PUBLIC ASSEMBLY FAC TACOMA DOME



Map ID  
Direction  
Distance  
Elevation

MAP FINDINGS

Site

Database(s)

EDR ID Number  
EPA ID Number

**DEPT OF PUBLIC ASSEMBLY FAC TACOMA DOME (Continued)**

**1001969509**

Federal Waste Generator Description: Not a generator, verified  
State District Owner: WA  
Large Quantity Handler of Universal Waste: No  
Recognized Trader Importer: No  
Recognized Trader Exporter: No  
Spent Lead Acid Battery Importer: No  
Spent Lead Acid Battery Exporter: No  
Current Record: No  
Non Storage Recycler Activity: Not reported  
Electronic Manifest Broker: Not reported

Receive Date: 2003-01-15 00:00:00.0  
Handler Name: DEPT OF PUBLIC ASSEMBLY FAC TACOMA DOME  
Federal Waste Generator Description: Not a generator, verified  
State District Owner: WA  
Large Quantity Handler of Universal Waste: No  
Recognized Trader Importer: No  
Recognized Trader Exporter: No  
Spent Lead Acid Battery Importer: No  
Spent Lead Acid Battery Exporter: No  
Current Record: No  
Non Storage Recycler Activity: Not reported  
Electronic Manifest Broker: Not reported

Receive Date: 2004-06-17 00:00:00.0  
Handler Name: DEPT OF PUBLIC ASSEMBLY FAC TACOMA DOME  
Federal Waste Generator Description: Not a generator, verified  
State District Owner: WA  
Large Quantity Handler of Universal Waste: No  
Recognized Trader Importer: No  
Recognized Trader Exporter: No  
Spent Lead Acid Battery Importer: No  
Spent Lead Acid Battery Exporter: No  
Current Record: No  
Non Storage Recycler Activity: Not reported  
Electronic Manifest Broker: Not reported

Receive Date: 2005-04-20 00:00:00.0  
Handler Name: DEPT OF PUBLIC ASSEMBLY FAC TACOMA DOME  
Federal Waste Generator Description: Not a generator, verified  
State District Owner: WA  
Large Quantity Handler of Universal Waste: No  
Recognized Trader Importer: No  
Recognized Trader Exporter: No  
Spent Lead Acid Battery Importer: No  
Spent Lead Acid Battery Exporter: No  
Current Record: No  
Non Storage Recycler Activity: Not reported  
Electronic Manifest Broker: Not reported

Receive Date: 2006-04-17 00:00:00.0  
Handler Name: DEPT OF PUBLIC ASSEMBLY FAC TACOMA DOME  
Federal Waste Generator Description: Not a generator, verified  
State District Owner: WA  
Large Quantity Handler of Universal Waste: No  
Recognized Trader Importer: No  
Recognized Trader Exporter: No



Map ID  
Direction  
Distance  
Elevation

MAP FINDINGS

Site

Database(s)

EDR ID Number  
EPA ID Number

**DEPT OF PUBLIC ASSEMBLY FAC TACOMA DOME (Continued)**

**1001969509**

Spent Lead Acid Battery Importer: No  
Spent Lead Acid Battery Exporter: No  
Current Record: No  
Non Storage Recycler Activity: Not reported  
Electronic Manifest Broker: Not reported

Receive Date: 2007-04-18 00:00:00.0  
Handler Name: DEPT OF PUBLIC ASSEMBLY FAC TACOMA DOME  
Federal Waste Generator Description: Not a generator, verified  
State District Owner: WA  
Large Quantity Handler of Universal Waste: No  
Recognized Trader Importer: No  
Recognized Trader Exporter: No  
Spent Lead Acid Battery Importer: No  
Spent Lead Acid Battery Exporter: No  
Current Record: No  
Non Storage Recycler Activity: Not reported  
Electronic Manifest Broker: Not reported

Receive Date: 2008-04-24 00:00:00.0  
Handler Name: DEPT OF PUBLIC ASSEMBLY FAC TACOMA DOME  
Federal Waste Generator Description: Not a generator, verified  
State District Owner: WA  
Large Quantity Handler of Universal Waste: No  
Recognized Trader Importer: No  
Recognized Trader Exporter: No  
Spent Lead Acid Battery Importer: No  
Spent Lead Acid Battery Exporter: No  
Current Record: No  
Non Storage Recycler Activity: Not reported  
Electronic Manifest Broker: Not reported

Receive Date: 2009-02-05 00:00:00.0  
Handler Name: DEPT OF PUBLIC ASSEMBLY FAC TACOMA DOME  
Federal Waste Generator Description: Not a generator, verified  
State District Owner: WA  
Large Quantity Handler of Universal Waste: No  
Recognized Trader Importer: No  
Recognized Trader Exporter: No  
Spent Lead Acid Battery Importer: No  
Spent Lead Acid Battery Exporter: No  
Current Record: No  
Non Storage Recycler Activity: Not reported  
Electronic Manifest Broker: Not reported

Receive Date: 2010-03-16 00:00:00.0  
Handler Name: DEPT OF PUBLIC ASSEMBLY FAC TACOMA DOME  
Federal Waste Generator Description: Not a generator, verified  
State District Owner: WA  
Large Quantity Handler of Universal Waste: No  
Recognized Trader Importer: No  
Recognized Trader Exporter: No  
Spent Lead Acid Battery Importer: No  
Spent Lead Acid Battery Exporter: No  
Current Record: No  
Non Storage Recycler Activity: Not reported  
Electronic Manifest Broker: Not reported



Map ID  
Direction  
Distance  
Elevation

MAP FINDINGS

Site

Database(s)

EDR ID Number  
EPA ID Number

**DEPT OF PUBLIC ASSEMBLY FAC TACOMA DOME (Continued)**

**1001969509**

Receive Date: 2011-03-09 00:00:00.0  
Handler Name: DEPT OF PUBLIC ASSEMBLY FAC TACOMA DOME  
Federal Waste Generator Description: Not a generator, verified  
State District Owner: WA  
Large Quantity Handler of Universal Waste: No  
Recognized Trader Importer: No  
Recognized Trader Exporter: No  
Spent Lead Acid Battery Importer: No  
Spent Lead Acid Battery Exporter: No  
Current Record: No  
Non Storage Recycler Activity: Not reported  
Electronic Manifest Broker: Not reported

Receive Date: 2012-03-12 00:00:00.0  
Handler Name: DEPT OF PUBLIC ASSEMBLY FAC TACOMA DOME  
Federal Waste Generator Description: Not a generator, verified  
State District Owner: WA  
Large Quantity Handler of Universal Waste: No  
Recognized Trader Importer: No  
Recognized Trader Exporter: No  
Spent Lead Acid Battery Importer: No  
Spent Lead Acid Battery Exporter: No  
Current Record: No  
Non Storage Recycler Activity: Not reported  
Electronic Manifest Broker: Not reported

Receive Date: 2013-03-20 00:00:00.0  
Handler Name: DEPT OF PUBLIC ASSEMBLY FAC TACOMA DOME  
Federal Waste Generator Description: Not a generator, verified  
State District Owner: WA  
Large Quantity Handler of Universal Waste: No  
Recognized Trader Importer: No  
Recognized Trader Exporter: No  
Spent Lead Acid Battery Importer: No  
Spent Lead Acid Battery Exporter: No  
Current Record: No  
Non Storage Recycler Activity: Not reported  
Electronic Manifest Broker: Not reported

Receive Date: 2014-02-21 00:00:00.0  
Handler Name: DEPT OF PUBLIC ASSEMBLY FAC TACOMA DOME  
Federal Waste Generator Description: Not a generator, verified  
State District Owner: WA  
Large Quantity Handler of Universal Waste: No  
Recognized Trader Importer: No  
Recognized Trader Exporter: No  
Spent Lead Acid Battery Importer: No  
Spent Lead Acid Battery Exporter: No  
Current Record: No  
Non Storage Recycler Activity: Not reported  
Electronic Manifest Broker: Not reported

Receive Date: 2014-02-21 00:00:00.0  
Handler Name: DEPT OF PUBLIC ASSEMBLY FAC TACOMA DOME  
Federal Waste Generator Description: Not a generator, verified  
State District Owner: WA  
Large Quantity Handler of Universal Waste: No



Map ID  
Direction  
Distance  
Elevation

MAP FINDINGS

Site

Database(s)

EDR ID Number  
EPA ID Number

**DEPT OF PUBLIC ASSEMBLY FAC TACOMA DOME (Continued)**

**1001969509**

Recognized Trader Importer: No  
Recognized Trader Exporter: No  
Spent Lead Acid Battery Importer: No  
Spent Lead Acid Battery Exporter: No  
Current Record: No  
Non Storage Recycler Activity: Not reported  
Electronic Manifest Broker: Not reported

Receive Date: 2015-02-23 00:00:00.0  
Handler Name: DEPT OF PUBLIC ASSEMBLY FAC TACOMA DOME  
Federal Waste Generator Description: Not a generator, verified  
State District Owner: WA  
Large Quantity Handler of Universal Waste: No  
Recognized Trader Importer: No  
Recognized Trader Exporter: No  
Spent Lead Acid Battery Importer: No  
Spent Lead Acid Battery Exporter: No  
Current Record: No  
Non Storage Recycler Activity: Not reported  
Electronic Manifest Broker: Not reported

Receive Date: 2015-02-23 00:00:00.0  
Handler Name: DEPT OF PUBLIC ASSEMBLY FAC TACOMA DOME  
Federal Waste Generator Description: Not a generator, verified  
State District Owner: WA  
Large Quantity Handler of Universal Waste: No  
Recognized Trader Importer: No  
Recognized Trader Exporter: No  
Spent Lead Acid Battery Importer: No  
Spent Lead Acid Battery Exporter: No  
Current Record: No  
Non Storage Recycler Activity: Not reported  
Electronic Manifest Broker: Not reported

Receive Date: 2016-03-03 00:00:00.0  
Handler Name: DEPT OF PUBLIC ASSEMBLY FAC TACOMA DOME  
Federal Waste Generator Description: Not a generator, verified  
State District Owner: WA  
Large Quantity Handler of Universal Waste: No  
Recognized Trader Importer: No  
Recognized Trader Exporter: No  
Spent Lead Acid Battery Importer: No  
Spent Lead Acid Battery Exporter: No  
Current Record: No  
Non Storage Recycler Activity: Not reported  
Electronic Manifest Broker: Not reported

Receive Date: 2017-02-28 00:00:00.0  
Handler Name: DEPT OF PUBLIC ASSEMBLY FAC TACOMA DOME  
Federal Waste Generator Description: Not a generator, verified  
State District Owner: WA  
Large Quantity Handler of Universal Waste: No  
Recognized Trader Importer: No  
Recognized Trader Exporter: No  
Spent Lead Acid Battery Importer: No  
Spent Lead Acid Battery Exporter: No  
Current Record: No



Map ID  
Direction  
Distance  
Elevation

MAP FINDINGS

Site

Database(s)

EDR ID Number  
EPA ID Number

**DEPT OF PUBLIC ASSEMBLY FAC TACOMA DOME (Continued)**

**1001969509**

Non Storage Recycler Activity:	Not reported
Electronic Manifest Broker:	Not reported
Receive Date:	2018-02-28 00:00:00.0
Handler Name:	DEPT OF PUBLIC ASSEMBLY FAC TACOMA DOME
Federal Waste Generator Description:	Not a generator, verified
State District Owner:	WA
Large Quantity Handler of Universal Waste:	No
Recognized Trader Importer:	No
Recognized Trader Exporter:	No
Spent Lead Acid Battery Importer:	No
Spent Lead Acid Battery Exporter:	No
Current Record:	No
Non Storage Recycler Activity:	Not reported
Electronic Manifest Broker:	Not reported
Receive Date:	2019-02-28 00:00:00.0
Handler Name:	DEPT OF PUBLIC ASSEMBLY FAC TACOMA DOME
Federal Waste Generator Description:	Not a generator, verified
State District Owner:	WA
Large Quantity Handler of Universal Waste:	No
Recognized Trader Importer:	No
Recognized Trader Exporter:	No
Spent Lead Acid Battery Importer:	No
Spent Lead Acid Battery Exporter:	No
Current Record:	Yes
Non Storage Recycler Activity:	Not reported
Electronic Manifest Broker:	Not reported
Receive Date:	2003-12-31 00:00:00.0
Handler Name:	DEPT OF PUBLIC ASSEMBLY FAC TACOMA DOME
Federal Waste Generator Description:	Not a generator, verified
State District Owner:	WA
Large Quantity Handler of Universal Waste:	No
Recognized Trader Importer:	No
Recognized Trader Exporter:	No
Spent Lead Acid Battery Importer:	No
Spent Lead Acid Battery Exporter:	No
Current Record:	No
Non Storage Recycler Activity:	Not reported
Electronic Manifest Broker:	Not reported
Receive Date:	2005-12-31 00:00:00.0
Handler Name:	DEPT OF PUBLIC ASSEMBLY FAC TACOMA DOME
Federal Waste Generator Description:	Not a generator, verified
State District Owner:	WA
Large Quantity Handler of Universal Waste:	No
Recognized Trader Importer:	No
Recognized Trader Exporter:	No
Spent Lead Acid Battery Importer:	No
Spent Lead Acid Battery Exporter:	No
Current Record:	No
Non Storage Recycler Activity:	Not reported
Electronic Manifest Broker:	Not reported
Receive Date:	2007-12-31 00:00:00.0
Handler Name:	DEPT OF PUBLIC ASSEMBLY FAC TACOMA DOME



Map ID  
Direction  
Distance  
Elevation

MAP FINDINGS

Site

Database(s)

EDR ID Number  
EPA ID Number

**DEPT OF PUBLIC ASSEMBLY FAC TACOMA DOME (Continued)**

**1001969509**

Federal Waste Generator Description:	Not a generator, verified
State District Owner:	WA
Large Quantity Handler of Universal Waste:	No
Recognized Trader Importer:	No
Recognized Trader Exporter:	No
Spent Lead Acid Battery Importer:	No
Spent Lead Acid Battery Exporter:	No
Current Record:	No
Non Storage Recycler Activity:	Not reported
Electronic Manifest Broker:	Not reported

List of NAICS Codes and Descriptions:

NAICS Code:	71131
NAICS Description:	PROMOTERS OF PERFORMING ARTS, SPORTS, AND SIMILAR EVENTS WITH FACILITIES

NAICS Code:	711310
NAICS Description:	PROMOTERS OF PERFORMING ARTS, SPORTS, AND SIMILAR EVENTS WITH FACILITIES

Facility Has Received Notices of Violation:

No Violations Found:

Evaluation Action Summary:

No Evaluations Found:

FINDS:

Registry ID: 110005342343

Click Here:

Environmental Interest/Information System:

Washington Facility / Site Identification System (WA-FSIS) provides a means to query and display data maintained by the Washington Department of Ecology. This system contains key information for each facility/site that is currently, or has been, of interest to the Air Quality, Dam Safety, Hazardous Waste, Toxics Cleanup, and Water Quality Programs.

RCRAInfo is a national information system that supports the Resource Conservation and Recovery Act (RCRA) program through the tracking of events and activities related to facilities that generate, transport, and treat, store, or dispose of hazardous waste. RCRAInfo allows RCRA program staff to track the notification, permit, compliance, and corrective action activities required under RCRA.

HAZARDOUS WASTE BIENNIAL REPORTER

[Click this hyperlink](#) while viewing on your computer to access additional FINDS: detail in the EDR Site Report.

ECHO:

Envid:	1001969509
Registry ID:	110005342343
DFR URL:	<a href="http://echo.epa.gov/detailed-facility-report?fid=110005342343">http://echo.epa.gov/detailed-facility-report?fid=110005342343</a>
Name:	DEPT OF PUBLIC ASSEMBLY FAC TACOMA DOME



Map ID  
Direction  
Distance  
Elevation

MAP FINDINGS

Site

Database(s)

EDR ID Number  
EPA ID Number

**DEPT OF PUBLIC ASSEMBLY FAC TACOMA DOME (Continued)**

**1001969509**

Address: 2727 E D ST  
City,State,Zip: TACOMA, WA 98421

**WA MANIFEST:**

Name: DEPT OF PUBLIC ASSEMBLY FAC TACOMA DOME  
Address: 2727 E D ST  
City,State,Zip: TACOMA, WA 98421  
Facility Address 2: Not reported  
Facility ID: 96231256  
EPA ID: WAD981768021  
NAICS: 711310  
State Waste Code Desc: Not reported  
Federal Waste Code Desc: Not reported  
Form Comm: Not reported  
Data Year: 2017  
Permit by Rule: False  
Mailing Address 2: Not reported  
Treatment by Generator: False  
Mixed Radioactive Waste: False  
Importer of Hazardous Waste: False  
Immediate Recycler: False  
Treatment/Storage/Disposal/Recycling Facility: False  
Generator of Dangerous Fuel Waste: False  
Generator Marketing to Burner: False  
Other Marketers (i.e., blender, distributor, etc.): False  
Utility Boiler Burner: False  
Industry Boiler Burner: False  
Industrial Furnace: False  
Smelter Defferal: False  
Universal Waste: Not reported  
Off-Specification: Not reported  
LN Address 2: Not reported  
Tax Reg #: 600494504  
Business Type: Not reported  
Mail Name: Public Assembly Facility Tacoma Dome  
Mailing Address: 2727 E D ST  
Mailing City,State,Zip: TACOMA, WA 98421-1216  
Legal Organization Name: Tacoma City  
Legal Organization Type: Municipal  
Legal Contact: Not reported  
Legal Address: 2727 E D ST  
Legal Address 2: Not reported  
Legal City,State,Zip: TACOMA, WA 98421-1216  
Legal Phone Number: (253)272-3663  
Legal Effective Date: Not reported  
Land Organization Name: Tacoma City  
Land Organization Type: Municipal  
Land Contact: Not reported  
Land Address: 2727 E D ST  
Land City,State,Zip: TACOMA, WA 98421-1216  
Land Phone Number: (253)272-3663  
Operator Organization Name: City of Tacoma/Tacoma Dome  
Operator Organization Type: Municipal  
Operator: Matt Balk  
Operator Address: 2727 E D ST  
Operator Address 2: Not reported  
Operator City,State,Zip: TACOMA, WA 98421-1216



Map ID  
Direction  
Distance  
Elevation

MAP FINDINGS

Site

Database(s)

EDR ID Number  
EPA ID Number

**DEPT OF PUBLIC ASSEMBLY FAC TACOMA DOME (Continued)**

**1001969509**

Operator Phone Number:	(253)593-7606
Operator Effective Date:	Not reported
Site Contact:	Matt Balk
Site Contact Address:	2727 E D ST
Contact City,State,Zip:	TACOMA, WA 98421-1216
Site Contact Phone Number:	(253)593-7606
Site Contact Email:	mbalk@tacomadome.org
Gen Status Code:	XQG
Monthly Generation:	False
Batch Generation:	False
One Time Generation:	False
Transport Own Waste:	False
Tranports Other Waste:	False
Recycler Onsite:	False
Transfer Facility:	False
Other Exemption:	Not reported
UW Battery Gen:	False
Used Oil Transporter:	False
Used Oil Transfer Facility:	False
Used Oil Processor:	False
Used Oil Refiner:	False
Used Oil Fuel Marketer Directs Shipments:	False
Used Oil Fuel Marketer Meets Specs:	False
Site Contact Address 2:	Not reported
Name:	DEPT OF PUBLIC ASSEMBLY FAC TACOMA DOME
Address:	2727 E D ST
City,State,Zip:	TACOMA, WA 98421
Facility Address 2:	Not reported
Facility ID:	96231256
EPA ID:	WAD981768021
NAICS:	711310
State Waste Code Desc:	Not reported
Federal Waste Code Desc:	Not reported
Form Comm:	Not reported
Data Year:	2017
Permit by Rule:	False
Mailing Address 2:	Not reported
Treatment by Generator:	False
Mixed Radioactive Waste:	False
Importer of Hazardous Waste:	False
Immediate Recycler:	False
Treatment/Storage/Disposal/Recycling Facility:	False
Generator of Dangerous Fuel Waste:	False
Generator Marketing to Burner:	False
Other Marketers (i.e., blender, distributor, etc.):	False
Utility Boiler Burner:	False
Industry Boiler Burner:	False
Industrial Furnace:	False
Smelter Defferal:	False
Universal Waste:	Not reported
Off-Specification:	Not reported
LN Address 2:	Not reported
Tax Reg #:	600494504
Business Type:	Not reported
Mail Name:	Not reported
Mailing Address:	2727 E D ST



Map ID  
Direction  
Distance  
Elevation

MAP FINDINGS

Site

Database(s)

EDR ID Number  
EPA ID Number

**DEPT OF PUBLIC ASSEMBLY FAC TACOMA DOME (Continued)**

**1001969509**

Mailing City,State,Zip:	TACOMA, WA 98421
Legal Organization Name:	Tacoma City
Legal Organization Type:	Municipal
Legal Contact:	Not reported
Legal Address:	2727 E D ST
Legal Address 2:	Not reported
Legal City,State,Zip:	TACOMA, WA 98421
Legal Phone Number:	(253)272-3663
Legal Effective Date:	Not reported
Land Organization Name:	Tacoma City
Land Organization Type:	Municipal
Land Contact:	Not reported
Land Address:	2727 E D ST
Land City,State,Zip:	TACOMA, WA 98421
Land Phone Number:	(253)272-3663
Operator Organization Name:	City of Tacoma/Tacoma Dome
Operator Organization Type:	Municipal
Operator:	Not reported
Operator Address:	2727 E D ST
Operator Address 2:	Not reported
Operator City,State,Zip:	TACOMA, WA 98421
Operator Phone Number:	(253)593-7606
Operator Effective Date:	Not reported
Site Contact:	Not reported
Site Contact Address:	Not reported
Contact City,State,Zip:	Not reported
Site Contact Phone Number:	Not reported
Site Contact Email:	Not reported
Gen Status Code:	XQG
Monthly Generation:	False
Batch Generation:	False
One Time Generation:	False
Transport Own Waste:	False
Tranports Other Waste:	False
Recycler Onsite:	False
Transfer Facility:	False
Other Exemption:	Not reported
UW Battery Gen:	False
Used Oil Transporter:	False
Used Oil Transfer Facility:	False
Used Oil Processor:	False
Used Oil Refiner:	False
Used Oil Fuel Marketer Directs Shipments:	False
Used Oil Fuel Marketer Meets Specs:	False
Site Contact Address 2:	Not reported
Name:	DEPT OF PUBLIC ASSEMBLY FAC TACOMA DOME
Address:	2727 E D ST
City,State,Zip:	TACOMA, WA 98421
Facility Address 2:	Not reported
Facility ID:	96231256
EPA ID:	WAD981768021
NAICS:	711310
State Waste Code Desc:	Not reported
Federal Waste Code Desc:	Not reported
Form Comm:	Not reported
Data Year:	2016



Map ID  
Direction  
Distance  
Elevation

MAP FINDINGS

Site

Database(s)

EDR ID Number  
EPA ID Number

DEPT OF PUBLIC ASSEMBLY FAC TACOMA DOME (Continued)

1001969509

Permit by Rule:	False
Mailing Address 2:	Not reported
Treatment by Generator:	False
Mixed Radioactive Waste:	False
Importer of Hazardous Waste:	False
Immediate Recycler:	False
Treatment/Storage/Disposal/Recycling Facility:	False
Generator of Dangerous Fuel Waste:	False
Generator Marketing to Burner:	False
Other Marketers (i.e., blender, distributor, etc.):	False
Utility Boiler Burner:	False
Industry Boiler Burner:	False
Industrial Furnace:	False
Smelter Defferal:	False
Universal Waste:	Not reported
Off-Specification:	Not reported
LN Address 2:	Not reported
Tax Reg #:	600494504
Business Type:	Not reported
Mail Name:	Public Assembly Facility Tacoma Dome
Mailing Address:	2727 E D ST
Mailing City,State,Zip:	TACOMA, WA 98421-1216
Legal Organization Name:	Tacoma City
Legal Organization Type:	Municipal
Legal Contact:	Not reported
Legal Address:	2727 E D ST
Legal Address 2:	Not reported
Legal City,State,Zip:	TACOMA, WA 98421-1216
Legal Phone Number:	(253)272-3663
Legal Effective Date:	Not reported
Land Organization Name:	Tacoma City
Land Organization Type:	Municipal
Land Contact:	Not reported
Land Address:	2727 E D ST
Land City,State,Zip:	TACOMA, WA 98421-1216
Land Phone Number:	(253)272-3663
Operator Organization Name:	City of Tacoma/Tacoma Dome
Operator Organization Type:	Municipal
Operator:	Matt Balk
Operator Address:	2727 E D ST
Operator Address 2:	Not reported
Operator City,State,Zip:	TACOMA, WA 98421-1216
Operator Phone Number:	(253)593-7606
Operator Effective Date:	Not reported
Site Contact:	Matt Balk
Site Contact Address:	2727 E D ST
Contact City,State,Zip:	TACOMA, WA 98421-1216
Site Contact Phone Number:	(253)593-7606
Site Contact Email:	mbalk@tacomadome.org
Gen Status Code:	XQG
Monthly Generation:	False
Batch Generation:	False
One Time Generation:	False
Transport Own Waste:	False
Tranports Other Waste:	False
Recycler Onsite:	False
Transfer Facility:	False



Map ID  
Direction  
Distance  
Elevation

MAP FINDINGS

Site

Database(s)

EDR ID Number  
EPA ID Number

**DEPT OF PUBLIC ASSEMBLY FAC TACOMA DOME (Continued)**

**1001969509**

Other Exemption:	Not reported
UW Battery Gen:	False
Used Oil Transporter:	False
Used Oil Transfer Facility:	False
Used Oil Processor:	False
Used Oil Refiner:	False
Used Oil Fuel Marketer Directs Shipments:	False
Used Oil Fuel Marketer Meets Specs:	False
Site Contact Address 2:	Not reported
Name:	DEPT OF PUBLIC ASSEMBLY FAC TACOMA DOME
Address:	2727 E D ST
City,State,Zip:	TACOMA, WA 98421
Facility Address 2:	Not reported
Facility ID:	96231256
EPA ID:	WAD981768021
NAICS:	711310
State Waste Code Desc:	Not reported
Federal Waste Code Desc:	Not reported
Form Comm:	Not reported
Data Year:	2015
Permit by Rule:	False
Mailing Address 2:	Not reported
Treatment by Generator:	False
Mixed Radioactive Waste:	False
Importer of Hazardous Waste:	False
Immediate Recycler:	False
Treatment/Storage/Disposal/Recycling Facility:	False
Generator of Dangerous Fuel Waste:	False
Generator Marketing to Burner:	False
Other Marketers (i.e., blender, distributor, etc.):	False
Utility Boiler Burner:	False
Industry Boiler Burner:	False
Industrial Furnace:	False
Smelter Defferal:	False
Universal Waste:	Not reported
Off-Specification:	Not reported
LN Address 2:	Not reported
Tax Reg #:	600494504
Business Type:	Not reported
Mail Name:	Public Assembly Facility Tacoma Dome
Mailing Address:	2727 E D ST
Mailing City,State,Zip:	TACOMA, WA 98421-1216
Legal Organization Name:	Tacoma City
Legal Organization Type:	Municipal
Legal Contact:	Not reported
Legal Address:	2727 E D ST
Legal Address 2:	Not reported
Legal City,State,Zip:	TACOMA, WA 98421-1216
Legal Phone Number:	(253)272-3663
Legal Effective Date:	Not reported
Land Organization Name:	Tacoma City
Land Organization Type:	Municipal
Land Contact:	Not reported
Land Address:	2727 E D ST
Land City,State,Zip:	TACOMA, WA 98421-1216
Land Phone Number:	(253)272-3663



Map ID  
Direction  
Distance  
Elevation

MAP FINDINGS

Site

Database(s)

EDR ID Number  
EPA ID Number

**DEPT OF PUBLIC ASSEMBLY FAC TACOMA DOME (Continued)**

**1001969509**

Operator Organization Name: City of Tacoma/Tacoma Dome  
Operator Organization Type: Municipal  
Operator: Matt Balk  
Operator Address: 2727 E D ST  
Operator Address 2: Not reported  
Operator City,State,Zip: TACOMA, WA 98421-1216  
Operator Phone Number: (253)593-7606  
Operator Effective Date: Not reported  
Site Contact: Matt Balk  
Site Contact Address: 2727 E D ST  
Contact City,State,Zip: TACOMA, WA 98421-1216  
Site Contact Phone Number: (253)593-7606  
Site Contact Email: mbalk@tacomadome.org  
Gen Status Code: XQG  
Monthly Generation: False  
Batch Generation: False  
One Time Generation: False  
Transport Own Waste: False  
Tranports Other Waste: False  
Recycler Onsite: False  
Transfer Facility: False  
Other Exemption: Not reported  
UW Battery Gen: False  
Used Oil Transporter: False  
Used Oil Transfer Facility: False  
Used Oil Processor: False  
Used Oil Refiner: False  
Used Oil Fuel Marketer Directs Shipments: False  
Used Oil Fuel Marketer Meets Specs: False  
Site Contact Address 2: Not reported

Name: DEPT OF PUBLIC ASSEMBLY FAC TACOMA DOME  
Address: 2727 E D ST  
City,State,Zip: TACOMA, WA 98421  
Facility Address 2: Not reported  
Facility ID: 96231256  
EPA ID: WAD981768021  
NAICS: 711310  
State Waste Code Desc: Not reported  
Federal Waste Code Desc: Not reported  
Form Comm: Not reported  
Data Year: 2014  
Permit by Rule: False  
Mailing Address 2: Not reported  
Treatment by Generator: False  
Mixed Radioactive Waste: False  
Importer of Hazardous Waste: False  
Immediate Recycler: False  
Treatment/Storage/Disposal/Recycling Facility: False  
Generator of Dangerous Fuel Waste: False  
Generator Marketing to Burner: False  
Other Marketers (i.e., blender, distributor, etc.): False  
Utility Boiler Burner: False  
Industry Boiler Burner: False  
Industrial Furnace: False  
Smelter Defferal: False  
Universal Waste: Not reported



Map ID  
Direction  
Distance  
Elevation

MAP FINDINGS

Site

Database(s)

EDR ID Number  
EPA ID Number

**DEPT OF PUBLIC ASSEMBLY FAC TACOMA DOME (Continued)**

**1001969509**

Off-Specification:	Not reported
LN Address 2:	Not reported
Tax Reg #:	600494504
Business Type:	Not reported
Mail Name:	Public Assembly Facility Tacoma Dome
Mailing Address:	2727 E D ST
Mailing City,State,Zip:	TACOMA, WA 98421-1216
Legal Organization Name:	Tacoma City
Legal Organization Type:	Municipal
Legal Contact:	Not reported
Legal Address:	2727 E D ST
Legal Address 2:	Not reported
Legal City,State,Zip:	TACOMA, WA 98421-1216
Legal Phone Number:	(253)272-3663
Legal Effective Date:	Not reported
Land Organization Name:	Tacoma City
Land Organization Type:	Municipal
Land Contact:	Not reported
Land Address:	2727 E D ST
Land City,State,Zip:	TACOMA, WA 98421-1216
Land Phone Number:	(253)272-3663
Operator Organization Name:	City of Tacoma/Tacoma Dome
Operator Organization Type:	Municipal
Operator:	Matt Balk
Operator Address:	2727 E D ST
Operator Address 2:	Not reported
Operator City,State,Zip:	TACOMA, WA 98421-1216
Operator Phone Number:	(253)593-7606
Operator Effective Date:	Not reported
Site Contact:	Matt Balk
Site Contact Address:	2727 E D ST
Contact City,State,Zip:	TACOMA, WA 98421-1216
Site Contact Phone Number:	(253)593-7606
Site Contact Email:	mbalk@tacomadome.org
Gen Status Code:	XQG
Monthly Generation:	False
Batch Generation:	False
One Time Generation:	False
Transport Own Waste:	False
Tranports Other Waste:	False
Recycler Onsite:	False
Transfer Facility:	False
Other Exemption:	Not reported
UW Battery Gen:	False
Used Oil Transporter:	False
Used Oil Transfer Facility:	False
Used Oil Processor:	False
Used Oil Refiner:	False
Used Oil Fuel Marketer Directs Shipments:	False
Used Oil Fuel Marketer Meets Specs:	False
Site Contact Address 2:	Not reported
Name:	DEPT OF PUBLIC ASSEMBLY FAC TACOMA DOME
Address:	2727 E D ST
City,State,Zip:	TACOMA, WA 98421
Facility Address 2:	Not reported
Facility ID:	96231256



Map ID  
Direction  
Distance  
Elevation

MAP FINDINGS

Site

Database(s)

EDR ID Number  
EPA ID Number

**DEPT OF PUBLIC ASSEMBLY FAC TACOMA DOME (Continued)**

**1001969509**

EPA ID:	WAD981768021
NAICS:	711310
State Waste Code Desc:	Not reported
Federal Waste Code Desc:	Not reported
Form Comm:	Not reported
Data Year:	2013
Permit by Rule:	False
Mailing Address 2:	Not reported
Treatment by Generator:	False
Mixed Radioactive Waste:	False
Importer of Hazardous Waste:	False
Immediate Recycler:	False
Treatment/Storage/Disposal/Recycling Facility:	False
Generator of Dangerous Fuel Waste:	False
Generator Marketing to Burner:	False
Other Marketers (i.e., blender, distributor, etc.):	False
Utility Boiler Burner:	False
Industry Boiler Burner:	False
Industrial Furnace:	False
Smelter Defferal:	False
Universal Waste:	Not reported
Off-Specification:	Not reported
LN Address 2:	Not reported
Tax Reg #:	600494504
Business Type:	Not reported
Mail Name:	Public Assembly Facility Tacoma Dome
Mailing Address:	2727 E D ST
Mailing City,State,Zip:	TACOMA, WA 98421-1216
Legal Organization Name:	Tacoma City
Legal Organization Type:	Municipal
Legal Contact:	Not reported
Legal Address:	2727 E D ST
Legal Address 2:	Not reported
Legal City,State,Zip:	TACOMA, WA 98421-1216
Legal Phone Number:	(253)272-3663
Legal Effective Date:	Not reported
Land Organization Name:	Tacoma City
Land Organization Type:	Municipal
Land Contact:	Not reported
Land Address:	2727 E D ST
Land City,State,Zip:	TACOMA, WA 98421-1216
Land Phone Number:	(253)272-3663
Operator Organization Name:	City of Tacoma/Tacoma Dome
Operator Organization Type:	Municipal
Operator:	Matt Balk
Operator Address:	2727 E D ST
Operator Address 2:	Not reported
Operator City,State,Zip:	TACOMA, WA 98421-1216
Operator Phone Number:	(253)593-7606
Operator Effective Date:	Not reported
Site Contact:	Matt Balk
Site Contact Address:	2727 E D ST
Contact City,State,Zip:	TACOMA, WA 98421-1216
Site Contact Phone Number:	(253)593-7606
Site Contact Email:	cdavis2@tacomadome.org
Gen Status Code:	XQG
Monthly Generation:	False



Map ID  
Direction  
Distance  
Elevation

MAP FINDINGS

Site

Database(s)

EDR ID Number  
EPA ID Number

**DEPT OF PUBLIC ASSEMBLY FAC TACOMA DOME (Continued)**

**1001969509**

Batch Generation:	False
One Time Generation:	False
Transport Own Waste:	False
Tranports Other Waste:	False
Recycler Onsite:	False
Transfer Facility:	False
Other Exemption:	Not reported
UW Battery Gen:	False
Used Oil Transporter:	False
Used Oil Transfer Facility:	False
Used Oil Processor:	False
Used Oil Refiner:	False
Used Oil Fuel Marketer Directs Shipments:	False
Used Oil Fuel Marketer Meets Specs:	False
Site Contact Address 2:	Not reported
Name:	DEPT OF PUBLIC ASSEMBLY FAC TACOMA DOME
Address:	2727 E D ST
City,State,Zip:	TACOMA, WA 98402-3769
Facility Address 2:	Not reported
Facility ID:	96231256
EPA ID:	WAD981768021
NAICS:	711310
State Waste Code Desc:	Not reported
Federal Waste Code Desc:	Not reported
Form Comm:	Not reported
Data Year:	2012
Permit by Rule:	False
Mailing Address 2:	Not reported
Treatment by Generator:	False
Mixed Radioactive Waste:	False
Importer of Hazardous Waste:	False
Immediate Recycler:	False
Treatment/Storage/Disposal/Recycling Facility:	False
Generator of Dangerous Fuel Waste:	False
Generator Marketing to Burner:	False
Other Marketers (i.e., blender, distributor, etc.):	False
Utility Boiler Burner:	False
Industry Boiler Burner:	False
Industrial Furnace:	False
Smelter Defferal:	False
Universal Waste:	Not reported
Off-Specification:	Not reported
LN Address 2:	Not reported
Tax Reg #:	600494504
Business Type:	Not reported
Mail Name:	Public Assembly Facility Tacoma Dome
Mailing Address:	2727 E D ST
Mailing City,State,Zip:	TACOMA, WA 98421-1216
Legal Organization Name:	Tacoma City
Legal Organization Type:	Municipal
Legal Contact:	Not reported
Legal Address:	2727 E D ST
Legal Address 2:	Not reported
Legal City,State,Zip:	TACOMA, WA 98421-1216
Legal Phone Number:	(253)272-3663
Legal Effective Date:	Not reported



Map ID  
Direction  
Distance  
Elevation

MAP FINDINGS

Site

Database(s)

EDR ID Number  
EPA ID Number

**DEPT OF PUBLIC ASSEMBLY FAC TACOMA DOME (Continued)**

**1001969509**

Land Organization Name:	Tacoma City
Land Organization Type:	Municipal
Land Contact:	Not reported
Land Address:	2727 E D ST
Land City,State,Zip:	TACOMA, WA 98421-1216
Land Phone Number:	(253)272-3663
Operator Organization Name:	City of Tacoma/Tacoma Dome
Operator Organization Type:	Municipal
Operator:	Cynthia Davis
Operator Address:	2727 E D ST
Operator Address 2:	Not reported
Operator City,State,Zip:	TACOMA, WA 98421-1216
Operator Phone Number:	(253)272-3663
Operator Effective Date:	Not reported
Site Contact:	Cynthia Davis
Site Contact Address:	2727 E D ST
Contact City,State,Zip:	TACOMA, WA 98421-1216
Site Contact Phone Number:	(253)272-3663
Site Contact Email:	cdavis2@tacomadome.org
Gen Status Code:	XQG
Monthly Generation:	False
Batch Generation:	False
One Time Generation:	False
Transport Own Waste:	False
Transports Other Waste:	False
Recycler Onsite:	False
Transfer Facility:	False
Other Exemption:	Not reported
UW Battery Gen:	False
Used Oil Transporter:	False
Used Oil Transfer Facility:	False
Used Oil Processor:	False
Used Oil Refiner:	False
Used Oil Fuel Marketer Directs Shipments:	False
Used Oil Fuel Marketer Meets Specs:	False
Site Contact Address 2:	Not reported
Name:	DEPT OF PUBLIC ASSEMBLY FAC TACOMA DOME
Address:	2727 E D ST
City,State,Zip:	TACOMA, WA 98402-3769
Facility Address 2:	Not reported
Facility ID:	96231256
EPA ID:	WAD981768021
NAICS:	711310
State Waste Code Desc:	Not reported
Federal Waste Code Desc:	Not reported
Form Comm:	Not reported
Data Year:	2011
Permit by Rule:	False
Mailing Address 2:	Not reported
Treatment by Generator:	False
Mixed Radioactive Waste:	False
Importer of Hazardous Waste:	False
Immediate Recycler:	False
Treatment/Storage/Disposal/Recycling Facility:	False
Generator of Dangerous Fuel Waste:	False
Generator Marketing to Burner:	False



Map ID  
Direction  
Distance  
Elevation

MAP FINDINGS

Site

Database(s)

EDR ID Number  
EPA ID Number

**DEPT OF PUBLIC ASSEMBLY FAC TACOMA DOME (Continued)**

**1001969509**

Other Marketers (i.e., blender, distributor, etc.):	False
Utility Boiler Burner:	False
Industry Boiler Burner:	False
Industrial Furnace:	False
Smelter Defferal:	False
Universal Waste:	Not reported
Off-Specification:	Not reported
LN Address 2:	Not reported
Tax Reg #:	600494504
Business Type:	Not reported
Mail Name:	Public Assembly Facility Tacoma Dome
Mailing Address:	2727 E D ST
Mailing City,State,Zip:	TACOMA, WA 98421-1216
Legal Organization Name:	Tacoma City
Legal Organization Type:	Municipal
Legal Contact:	Not reported
Legal Address:	2727 E D ST
Legal Address 2:	Not reported
Legal City,State,Zip:	TACOMA, WA 98421-1216
Legal Phone Number:	(253)272-3663
Legal Effective Date:	Not reported
Land Organization Name:	Tacoma City
Land Organization Type:	Municipal
Land Contact:	Not reported
Land Address:	2727 E D ST
Land City,State,Zip:	TACOMA, WA 98421-1216
Land Phone Number:	(253)272-3663
Operator Organization Name:	City of Tacoma/Tacoma Dome
Operator Organization Type:	Municipal
Operator:	Cynthia Davis
Operator Address:	2727 E D ST
Operator Address 2:	Not reported
Operator City,State,Zip:	TACOMA, WA 98421-1216
Operator Phone Number:	(253)272-3663
Operator Effective Date:	Not reported
Site Contact:	Cynthia Davis
Site Contact Address:	2727 E D ST
Contact City,State,Zip:	TACOMA, WA 98421-1216
Site Contact Phone Number:	(253)272-3663
Site Contact Email:	cdavis2@tacomadome.org
Gen Status Code:	XQG
Monthly Generation:	False
Batch Generation:	False
One Time Generation:	False
Transport Own Waste:	False
Tranports Other Waste:	False
Recycler Onsite:	False
Transfer Facility:	False
Other Exemption:	Not reported
UW Battery Gen:	False
Used Oil Transporter:	False
Used Oil Transfer Facility:	False
Used Oil Processor:	False
Used Oil Refiner:	False
Used Oil Fuel Marketer Directs Shipments:	False
Used Oil Fuel Marketer Meets Specs:	False
Site Contact Address 2:	Not reported



Map ID  
Direction  
Distance  
Elevation

MAP FINDINGS

Site

Database(s)

EDR ID Number  
EPA ID Number

**DEPT OF PUBLIC ASSEMBLY FAC TACOMA DOME (Continued)**

**1001969509**

Name:	DEPT OF PUBLIC ASSEMBLY FAC TACOMA DOME
Address:	2727 E D ST
City,State,Zip:	TACOMA, WA 98402-3769
Facility Address 2:	Not reported
Facility ID:	96231256
EPA ID:	WAD981768021
NAICS:	711310
State Waste Code Desc:	Not reported
Federal Waste Code Desc:	Not reported
Form Comm:	Not reported
Data Year:	2010
Permit by Rule:	False
Mailing Address 2:	Not reported
Treatment by Generator:	False
Mixed Radioactive Waste:	False
Importer of Hazardous Waste:	False
Immediate Recycler:	False
Treatment/Storage/Disposal/Recycling Facility:	False
Generator of Dangerous Fuel Waste:	False
Generator Marketing to Burner:	False
Other Marketers (i.e., blender, distributor, etc.):	False
Utility Boiler Burner:	False
Industry Boiler Burner:	False
Industrial Furnace:	False
Smelter Defferal:	False
Universal Waste:	Not reported
Off-Specification:	Not reported
LN Address 2:	Not reported
Tax Reg #:	600494504
Business Type:	Not reported
Mail Name:	Public Assembly Facility Tacoma Dome
Mailing Address:	2727 E D ST
Mailing City,State,Zip:	TACOMA, WA 98421-1216
Legal Organization Name:	Tacoma City
Legal Organization Type:	Municipal
Legal Contact:	Not reported
Legal Address:	2727 E D ST
Legal Address 2:	Not reported
Legal City,State,Zip:	TACOMA, WA 98421-1216
Legal Phone Number:	(253)272-3663
Legal Effective Date:	Not reported
Land Organization Name:	Tacoma City
Land Organization Type:	Municipal
Land Contact:	Not reported
Land Address:	2727 E D ST
Land City,State,Zip:	TACOMA, WA 98421-1216
Land Phone Number:	(253)272-3663
Operator Organization Name:	City of Tacoma/Tacoma Dome
Operator Organization Type:	Municipal
Operator:	Cynthia Davis
Operator Address:	2727 E D ST
Operator Address 2:	Not reported
Operator City,State,Zip:	TACOMA, WA 98421-1216
Operator Phone Number:	(253)272-3663
Operator Effective Date:	Not reported
Site Contact:	Cynthia Davis
Site Contact Address:	2727 E D ST



Map ID  
Direction  
Distance  
Elevation

MAP FINDINGS

Site

Database(s)

EDR ID Number  
EPA ID Number

**DEPT OF PUBLIC ASSEMBLY FAC TACOMA DOME (Continued)**

**1001969509**

Contact City,State,Zip:	TACOMA, WA 98421-1216
Site Contact Phone Number:	(253)272-3663
Site Contact Email:	cdavis2@tacomadome.org
Gen Status Code:	XQG
Monthly Generation:	False
Batch Generation:	False
One Time Generation:	False
Transport Own Waste:	False
Tranports Other Waste:	False
Recycler Onsite:	False
Transfer Facility:	False
Other Exemption:	Not reported
UW Battery Gen:	False
Used Oil Transporter:	False
Used Oil Transfer Facility:	False
Used Oil Processor:	False
Used Oil Refiner:	False
Used Oil Fuel Marketer Directs Shipments:	False
Used Oil Fuel Marketer Meets Specs:	False
Site Contact Address 2:	Not reported
Name:	DEPT OF PUBLIC ASSEMBLY FAC TACOMA DOME
Address:	2727 E D ST
City,State,Zip:	TACOMA, WA 98402-3769
Facility Address 2:	Not reported
Facility ID:	96231256
EPA ID:	WAD981768021
NAICS:	711310
State Waste Code Desc:	Not reported
Federal Waste Code Desc:	Not reported
Form Comm:	Not reported
Data Year:	2009
Permit by Rule:	False
Mailing Address 2:	Not reported
Treatment by Generator:	False
Mixed Radioactive Waste:	False
Importer of Hazardous Waste:	False
Immediate Recycler:	False
Treatment/Storage/Disposal/Recycling Facility:	False
Generator of Dangerous Fuel Waste:	False
Generator Marketing to Burner:	False
Other Marketers (i.e., blender, distributor, etc.):	False
Utility Boiler Burner:	False
Industry Boiler Burner:	False
Industrial Furnace:	False
Smelter Defferal:	False
Universal Waste:	Not reported
Off-Specification:	Not reported
LN Address 2:	Not reported
Tax Reg #:	600494504
Business Type:	Not reported
Mail Name:	Public Assembly Facility Tacoma Dome
Mailing Address:	2727 E D ST
Mailing City,State,Zip:	TACOMA, WA 98421-1216
Legal Organization Name:	Tacoma City
Legal Organization Type:	Municipal
Legal Contact:	Not reported



Map ID  
Direction  
Distance  
Elevation

MAP FINDINGS

Site

Database(s)

EDR ID Number  
EPA ID Number

DEPT OF PUBLIC ASSEMBLY FAC TACOMA DOME (Continued)

1001969509

Legal Address: 2727 E D ST  
Legal Address 2: Not reported  
Legal City,State,Zip: TACOMA, WA 98421-1216  
Legal Phone Number: (253)272-3663  
Legal Effective Date: Not reported  
Land Organization Name: Tacoma City  
Land Organization Type: Municipal  
Land Contact: Not reported  
Land Address: 2727 E D ST  
Land City,State,Zip: TACOMA, WA 98421-1216  
Land Phone Number: (253)272-3663  
Operator Organization Name: City of Tacoma/Tacoma Dome  
Operator Organization Type: Municipal  
Operator: Cynthia Davis  
Operator Address: 2727 E D ST  
Operator Address 2: Not reported  
Operator City,State,Zip: TACOMA, WA 98421-1216  
Operator Phone Number: (253)272-3663  
Operator Effective Date: Not reported  
Site Contact: Cynthia Davis  
Site Contact Address: 2727 E D ST  
Contact City,State,Zip: TACOMA, WA 98421-1216  
Site Contact Phone Number: (253)272-3663  
Site Contact Email: cdavis2@tacomadome.org  
Gen Status Code: XQG  
Monthly Generation: False  
Batch Generation: False  
One Time Generation: False  
Transport Own Waste: False  
Tranports Other Waste: False  
Recycler Onsite: False  
Transfer Facility: False  
Other Exemption: Not reported  
UW Battery Gen: False  
Used Oil Transporter: False  
Used Oil Transfer Facility: False  
Used Oil Processor: False  
Used Oil Refiner: False  
Used Oil Fuel Marketer Directs Shipments: False  
Used Oil Fuel Marketer Meets Specs: False  
Site Contact Address 2: Not reported

[Click this hyperlink](#) while viewing on your computer to access  
1 additional WA MANIFEST: record(s) in the EDR Site Report.

AG132  
South  
1/4-1/2  
0.262 mi.  
1385 ft.

DEPT OF PUBLIC ASSEMBLY FAC TACOMA DOME  
2727 E D ST  
TACOMA, WA 98402  
Site 3 of 3 in cluster AG

WA VCP S124436758  
N/A

Relative:  
Higher

VCP:  
Name: DEPT OF PUBLIC ASSEMBLY FAC TACOMA DOME  
Address: 2727 E D ST  
City,State,Zip: TACOMA, WA 98402  
edr\_fstat: WA  
edr\_fzip: 98402  
edr\_fcnty: PIERCE

Actual:  
136 ft.



Map ID  
Direction  
Distance  
Elevation

MAP FINDINGS

Site

Database(s)

EDR ID Number  
EPA ID Number

DEPT OF PUBLIC ASSEMBLY FAC TACOMA DOME (Continued)

S124436758

edr\_zip: Not reported  
Facility ID: 96231256  
VCP Status: Not reported  
VCP: NFA  
Ecology Status: Not reported  
NFA Type: Not reported  
Date NFA: 2000-05-24  
Rank: Not reported  
Cleanup Siteid: 6940  
Contaminant Name: Petroleum-Gasoline  
Soil: Confirmed Above Cleanup Levels

AF133  
WSW  
1/4-1/2  
0.273 mi.  
1442 ft.  
Relative:  
Higher  
Actual:  
71 ft.

TEXACO #63 232 0351  
2523 PACIFIC AVE.  
TACOMA, WA 98402  
Site 2 of 3 in cluster AF

WA CSCSL  
WA LUST  
WA ICR  
WA ALLSITES  
S103502781  
N/A

CSCSL:  
Name: 2523 PACIFIC TEXACO SHELL  
Address: 2523 PACIFIC AVE  
City,State,Zip: TACOMA, WA 98402  
Facility ID: 47212644  
Region: Southwest  
Lat/Long: 47.238361 / -122.43475  
Clean Up Siteid: 6150  
Site Status: Cleanup Started  
Contaminant Name: Arsenic  
Alternate Site Names: TEXACO 63-232-0351,TEXACO 632320351,TEXACO STATION 2523 PACIFIC AVE,TEXACO STATION 632320351  
Site Rank: Not reported  
Has Institutional Control:Not reported  
Past VCP: True  
Current VCP: Not reported  
Ground Water: Not reported  
Surface Water: Not reported  
Soil: Confirmed Above Cleanup Levels  
Sediment: Not reported  
Air: Not reported  
Bedrock: Not reported  
Responsible Unit: Southwest  
  
Name: 2523 PACIFIC TEXACO SHELL  
Address: 2523 PACIFIC AVE  
City,State,Zip: TACOMA, WA 98402  
Facility ID: 47212644  
Region: Southwest  
Lat/Long: 47.238361 / -122.43475  
Clean Up Siteid: 6150  
Site Status: Cleanup Started  
Contaminant Name: Petroleum-Other  
Alternate Site Names: TEXACO 63-232-0351,TEXACO 632320351,TEXACO STATION 2523 PACIFIC AVE,TEXACO STATION 632320351  
Site Rank: Not reported  
Has Institutional Control:Not reported  
Past VCP: True  
Current VCP: Not reported  
Ground Water: Confirmed Above Cleanup Levels



Map ID  
Direction  
Distance  
Elevation

MAP FINDINGS

Site

Database(s)

EDR ID Number  
EPA ID Number

**TEXACO #63 232 0351 (Continued)**

**S103502781**

Surface Water: Not reported  
Soil: Confirmed Above Cleanup Levels  
Sediment: Not reported  
Air: Not reported  
Bedrock: Not reported  
Responsible Unit: Southwest

**LUST:**

Name: 2523 PACIFIC TEXACO SHELL  
Address: 2523 PACIFIC AVE  
City,State,Zip: TACOMA, WA 98402  
Facility ID: 47212644  
Lust Status Type: LUST - Monitoring  
Cleanup Site ID: 6150  
Cleanup Unit Type: Upland  
Process Type: Independent Action  
Cleanup Unit Name: TEXACO 63-232-0351, TEXACO 632320351, TEXACO STATION 2523 PACIFIC AVE, TEXACO STATION 632320351

Response Section: Southwest  
Release Date: 05/22/1991  
Lust Date: 12/20/2000  
Region: Southwest  
Lust ID: 1728  
UST ID: 3342  
Contaminant Name: Petroleum-Other  
Ground Water: Confirmed Above Cleanup Levels  
Surface Water: Not reported  
Soil: Confirmed Above Cleanup Levels  
Sediment: Not reported  
Air: Not reported  
Bedrock: Not reported  
Lat/Long: 47.238361 / -122.43475

Name: 2523 PACIFIC TEXACO SHELL  
Address: 2523 PACIFIC AVE  
City,State,Zip: TACOMA, WA 98402  
Facility ID: 47212644  
Lust Status Type: LUST - Monitoring  
Cleanup Site ID: 6150  
Cleanup Unit Type: Upland  
Process Type: Independent Action  
Cleanup Unit Name: TEXACO 63-232-0351, TEXACO 632320351, TEXACO STATION 2523 PACIFIC AVE, TEXACO STATION 632320351

Response Section: Southwest  
Release Date: 05/22/1991  
Lust Date: 12/20/2000  
Region: Southwest  
Lust ID: 1728  
UST ID: 3342  
Contaminant Name: Arsenic  
Ground Water: Not reported  
Surface Water: Not reported  
Soil: Confirmed Above Cleanup Levels  
Sediment: Not reported  
Air: Not reported  
Bedrock: Not reported  
Lat/Long: 47.238361 / -122.43475



Map ID  
Direction  
Distance  
Elevation

MAP FINDINGS

Site

Database(s)

EDR ID Number  
EPA ID Number

**TEXACO #63 232 0351 (Continued)**

**S103502781**

ICR:

Date Ecology Received Report: 04/03/98  
Contaminants Found at Site: Petroleum products  
Media Contaminated: Groundwater, Soil  
Waste Management: Tank  
Region: South Western  
Type of Report Ecology Received: Interim cleanup report  
Site Register Issue: 98-03  
County Code: 27  
Contact: Not reported  
Report Title: Not reported

Date Ecology Received Report: 06/25/99  
Contaminants Found at Site: Petroleum products  
Media Contaminated: Groundwater, Soil  
Waste Management: Tank  
Region: South Western  
Type of Report Ecology Received: Interim cleanup report  
Site Register Issue: 98-17  
County Code: 27  
Contact: Not reported  
Report Title: Not reported

Date Ecology Received Report: 10/04/99  
Contaminants Found at Site: Petroleum products  
Media Contaminated: Groundwater, Soil  
Waste Management: Tank  
Region: South Western  
Type of Report Ecology Received: Interim cleanup report  
Site Register Issue: 98-21  
County Code: 27  
Contact: Not reported  
Report Title: Not reported

Date Ecology Received Report: 05/26/00  
Contaminants Found at Site: Petroleum products  
Media Contaminated: Groundwater, Soil  
Waste Management: Tank  
Region: South Western  
Type of Report Ecology Received: Interim cleanup report  
Site Register Issue: 98-26  
County Code: 27  
Contact: Not reported  
Report Title: Not reported

Date Ecology Received Report: 04/25/96  
Contaminants Found at Site: Petroleum products  
Media Contaminated: Groundwater, Soil  
Waste Management: Tank  
Region: South Western  
Type of Report Ecology Received: Interim cleanup report  
Site Register Issue: 94-26  
County Code: 27  
Contact: Not reported  
Report Title: Not reported

Date Ecology Received Report: 04/25/01



Map ID  
Direction  
Distance  
Elevation

MAP FINDINGS

Site

Database(s)

EDR ID Number  
EPA ID Number

**TEXACO #63 232 0351 (Continued)**

**S103502781**

Contaminants Found at Site: Petroleum products  
Media Contaminated: Groundwater, Soil  
Waste Management: Tank  
Region: South Western  
Type of Report Ecology Received: Interim cleanup report  
Site Register Issue: 98-36  
County Code: 27  
Contact: Not reported  
Report Title: Semi-annual Ground Water Monitoring - First Quarter

Date Ecology Received Report: 12/04/01  
Contaminants Found at Site: Petroleum products  
Media Contaminated: Groundwater, Soil  
Waste Management: Tank  
Region: South Western  
Type of Report Ecology Received: Interim cleanup report  
Site Register Issue: 98-43  
County Code: 27  
Contact: Not reported  
Report Title: Semi-annual Ground Water Monitoring - Third Quarter

Date Ecology Received Report: 12/10/00  
Contaminants Found at Site: Petroleum products  
Media Contaminated: Groundwater, Soil  
Waste Management: Tank  
Region: South Western  
Type of Report Ecology Received: Interim cleanup report  
Site Register Issue: 98-31  
County Code: 27  
Contact: Not reported  
Report Title: Semi-annual Ground Water Monitoring - Third Quarter 2000

Date Ecology Received Report: 12/09/02  
Contaminants Found at Site: Petroleum products  
Media Contaminated: Groundwater, Soil  
Waste Management: Tank  
Region: South Western  
Type of Report Ecology Received: Interim cleanup report  
Site Register Issue: 98-55  
County Code: 0  
Contact: Not reported  
Report Title: Ground Water Monitoring Report

Date Ecology Received Report: 06/25/97  
Contaminants Found at Site: Petroleum products  
Media Contaminated: Groundwater, Soil  
Waste Management: Tank  
Region: South Western  
Type of Report Ecology Received: Interim cleanup report  
Site Register Issue: 95-02  
County Code: 27  
Contact: Not reported  
Report Title: Not reported

**ALLSITES:**

Name: 2523 PACIFIC TEXACO SHELL  
Facility Id: 47212644



Map ID  
Direction  
Distance  
Elevation

MAP FINDINGS

Site

Database(s)

EDR ID Number  
EPA ID Number

**AF134**  
**WSW**  
**1/4-1/2**  
**0.273 mi.**  
**1442 ft.**  
**2523 PACIFIC TEXACO SHELL**  
**2523 PACIFIC AVE**  
**TACOMA, WA 98402**  
**Site 3 of 3 in cluster AF**

**WA VCP**  
**S124434567**  
**N/A**

**Relative:**  
**Higher**  
**Actual:**  
**71 ft.**

VCP:  
Name: 2523 PACIFIC TEXACO SHELL  
Address: 2523 PACIFIC AVE  
City,State,Zip: TACOMA, WA 98402  
edr\_fstat: WA  
edr\_fzip: 98402  
edr\_fcnty: PIERCE  
edr\_zip: Not reported  
Facility ID: 47212644  
VCP Status: Not reported  
VCP: Not reported  
Ecology Status: Not reported  
NFA Type: Not reported  
Date NFA: Not reported  
Rank: Not reported  
Cleanup Siteid: 6150  
Contaminant Name: Arsenic  
Soil: Confirmed Above Cleanup Levels

Name: 2523 PACIFIC TEXACO SHELL  
Address: 2523 PACIFIC AVE  
City,State,Zip: TACOMA, WA 98402  
edr\_fstat: WA  
edr\_fzip: 98402  
edr\_fcnty: PIERCE  
edr\_zip: Not reported  
Facility ID: 47212644  
VCP Status: Not reported  
VCP: Not reported  
Ecology Status: Not reported  
NFA Type: Not reported  
Date NFA: Not reported  
Rank: Not reported  
Cleanup Siteid: 6150  
Contaminant Name: Petroleum-Other  
Soil: Confirmed Above Cleanup Levels

**AH135**  
**WNW**  
**1/4-1/2**  
**0.281 mi.**  
**1486 ft.**  
**STANDARD CHEMICAL CO SITE**  
**2159 DOCK ST**  
**TACOMA, WA 98402**  
**Site 1 of 2 in cluster AH**

**WA HSL**  
**WA CSCSL**  
**WA INST CONTROL**  
**WA ALLSITES**  
**S105430831**  
**N/A**

**Relative:**  
**Lower**  
**Actual:**  
**29 ft.**

HSL:  
Name: STANDARD CHEMICAL CO SITE  
Address: Not reported  
City,State,Zip: TACOMA, WA  
edr\_fstat: WA  
edr\_fzip: Not reported  
edr\_fcnty: PIERCE  
edr\_zip: Not reported  
**Facility Type: Hazardous Sites List**  
Facility Status: CC-Perf. Monitoring  
FSID Number: 85776142



Map ID  
Direction  
Distance  
Elevation

MAP FINDINGS

Site

Database(s)

EDR ID Number  
EPA ID Number

**STANDARD CHEMICAL CO SITE (Continued)**

**S105430831**

Rank: 0  
Region: SW  
EDR Link ID: 85776142  
Region Decode: SOUTHWEST REGIONAL OFFICE

**CSCSL:**

Name: STANDARD CHEMICAL CO SITE  
Address: 2159 DOCK ST  
City,State,Zip: TACOMA, WA 98402  
Facility ID: 85776142  
Region: Southwest  
Lat/Long: 47.242642985034 / -122.4330109690  
Clean Up Siteid: 4375  
Site Status: CC-Perf. Monitoring  
Contaminant Name: Petroleum Products-Unspecified  
Alternate Site Names: STANDARD CHEMICAL CO,STANDARD CHEMICAL CO SITE FORMER  
Site Rank: 0 - NPL Site (Fed HRS Score)  
Has Institutional Control:True  
Past VCP: Not reported  
Current VCP: Not reported  
Ground Water: Confirmed Above Cleanup Levels  
Surface Water: Not reported  
Soil: Suspected  
Sediment: Not reported  
Air: Not reported  
Bedrock: Not reported  
Responsible Unit: Southwest

Name: STANDARD CHEMICAL CO SITE  
Address: 2159 DOCK ST  
City,State,Zip: TACOMA, WA 98402  
Facility ID: 85776142  
Region: Southwest  
Lat/Long: 47.242642985034 / -122.4330109690  
Clean Up Siteid: 4375  
Site Status: CC-Perf. Monitoring  
Contaminant Name: Phenolic Compounds  
Alternate Site Names: STANDARD CHEMICAL CO,STANDARD CHEMICAL CO SITE FORMER  
Site Rank: 0 - NPL Site (Fed HRS Score)  
Has Institutional Control:True  
Past VCP: Not reported  
Current VCP: Not reported  
Ground Water: Suspected  
Surface Water: Confirmed Above Cleanup Levels  
Soil: Suspected  
Sediment: Not reported  
Air: Not reported  
Bedrock: Not reported  
Responsible Unit: Southwest

Name: STANDARD CHEMICAL CO SITE  
Address: 2159 DOCK ST  
City,State,Zip: TACOMA, WA 98402  
Facility ID: 85776142  
Region: Southwest  
Lat/Long: 47.242642985034 / -122.4330109690  
Clean Up Siteid: 4375



Map ID  
Direction  
Distance  
Elevation

MAP FINDINGS

Site

Database(s)

EDR ID Number  
EPA ID Number

**STANDARD CHEMICAL CO SITE (Continued)**

**S105430831**

Site Status: CC-Perf. Monitoring  
Contaminant Name: Polycyclic Aromatic Hydrocarbons  
Alternate Site Names: STANDARD CHEMICAL CO,STANDARD CHEMICAL CO SITE FORMER  
Site Rank: 0 - NPL Site (Fed HRS Score)  
Has Institutional Control:True  
Past VCP: Not reported  
Current VCP: Not reported  
Ground Water: Confirmed Above Cleanup Levels  
Surface Water: Confirmed Above Cleanup Levels  
Soil: Confirmed Above Cleanup Levels  
Sediment: Not reported  
Air: Not reported  
Bedrock: Not reported  
Responsible Unit: Southwest

**INST CONTROL:**

Name: STANDARD CHEMICAL CO SITE  
Address: 2159 DOCK ST  
City,State,Zip: TACOMA, WA 98402  
Facility Site ID: 85776142  
Latitude: 47.242642985  
Longitude: -122.43301097  
Instrument Type: Environmental Covenant  
NFA Date: Not reported  
County Filing # For Individual IC Doc: 2.0070112057e+011  
Filing Date Of Individual IC Doc: 01/11/2007  
Education Programs: False  
Maintenance Requirements: False  
Restrictive Signage: False  
Soil Restriction: False  
Alternate Site Names: STANDARD CHEMICAL CO,STANDARD CHEMICAL CO SITE FORMER  
Surface Water Restriction: False  
Site Status: Construction Complete-Performance Monitoring  
Swimming Restriction: False  
Tax Parcel Number: 2022000021  
Control Active: True  
CS ID: 4375  
Region: Southwest  
Responsible Unit: Southwest  
Restrict Shellfish/Finfish Harvesting: True  
Prohibit Removal/Alteration of Buildings: False  
Prohibit New Building Construction: False  
Control Stormwater: False  
Control Vapor/Gas: False  
Restrict Sediment Cap Disturbance: True  
Maintain/Protect Monitoring System: False  
Other: False  
Restrict Land Use: True  
Media Restrictions: Sediment  
Restrict All Ground Water Use: True  
Prohibit Domestic Ground Water Well Installation: False  
Prohibit All Soil Disturbance: True  
Access Barrier: True

Name: STANDARD CHEMICAL CO SITE  
Address: 2159 DOCK ST  
City,State,Zip: TACOMA, WA 98402



Map ID  
Direction  
Distance  
Elevation

MAP FINDINGS

Site

Database(s)

EDR ID Number  
EPA ID Number

**STANDARD CHEMICAL CO SITE (Continued)**

**S105430831**

Facility Site ID:	85776142
Latitude:	47.242642985
Longitude:	-122.43301097
Instrument Type:	Environmental Covenant
NFA Date:	Not reported
County Filing # For Individual IC Doc:	2.0070430118e+011
Filing Date Of Individual IC Doc:	04/30/2007
Education Programs:	False
Maintenance Requirements:	False
Restrictive Signage:	True
Soil Restriction:	False
Alternate Site Names:	STANDARD CHEMICAL CO,STANDARD CHEMICAL CO SITE FORMER
Surface Water Restriction:	False
Site Status:	Construction Complete-Performance Monitoring
Swimming Restriction:	False
Tax Parcel Number:	8950001832
Control Active:	True
CS ID:	4375
Region:	Southwest
Responsible Unit:	Southwest
Restrict Shellfish/Finfish Harvesting:	True
Prohibit Removal/Alteration of Buildings:	False
Prohibit New Building Construction:	False
Control Stormwater:	False
Control Vapor/Gas:	False
Restrict Sediment Cap Disturbance:	True
Maintain/Protect Monitoring System:	False
Other:	False
Restrict Land Use:	True
Media Restrictions:	Sediment
Restrict All Ground Water Use:	False
Prohibit Domestic Ground Water Well Installation:	False
Prohibit All Soil Disturbance:	False
Access Barrier:	True
Name:	STANDARD CHEMICAL CO SITE
Address:	2159 DOCK ST
City,State,Zip:	TACOMA, WA 98402
Facility Site ID:	85776142
Latitude:	47.242642985
Longitude:	-122.43301097
Instrument Type:	Environmental Covenant
NFA Date:	Not reported
County Filing # For Individual IC Doc:	2.0050630206e+011
Filing Date Of Individual IC Doc:	06/30/2005
Education Programs:	False
Maintenance Requirements:	False
Restrictive Signage:	False
Soil Restriction:	False
Alternate Site Names:	STANDARD CHEMICAL CO,STANDARD CHEMICAL CO SITE FORMER
Surface Water Restriction:	False
Site Status:	Construction Complete-Performance Monitoring
Swimming Restriction:	False
Tax Parcel Number:	8950001832
Control Active:	True
CS ID:	4375
Region:	Southwest



Map ID  
Direction  
Distance  
Elevation

MAP FINDINGS

Site

Database(s)

EDR ID Number  
EPA ID Number

**STANDARD CHEMICAL CO SITE (Continued)**

**S105430831**

Responsible Unit: Southwest  
Restrict Shellfish/Finfish Harvesting: False  
Prohibit Removal/Alteration of Buildings: False  
Prohibit New Building Construction: False  
Control Stormwater: False  
Control Vapor/Gas: False  
Restrict Sediment Cap Disturbance: False  
Maintain/Protect Monitoring System: False  
Other: False  
Restrict Land Use: False  
Media Restrictions: Groundwater; Soil  
Restrict All Ground Water Use: True  
Prohibit Domestic Ground Water Well Installation: True  
Prohibit All Soil Disturbance: True  
Access Barrier: False

**ALLSITES:**

Name: STANDARD CHEMICAL CO SITE  
Facility Id: 85776142

**AE136**  
**West**  
**1/4-1/2**  
**0.283 mi.**  
**1495 ft.**

**FOREMOST DAIRY**  
**2413 PACIFIC AVE S**  
**TACOMA, WA 98402**

**Site 2 of 2 in cluster AE**

**WA HSL** **U004158123**  
**WA CSCSL** **N/A**  
**WA LUST**  
**WA UST**  
**WA ALLSITES**

**Relative:**  
**Higher**  
**Actual:**  
**70 ft.**

**HSL:**  
Name: SODO BUILDERS  
Address: Not reported  
City,State,Zip: TACOMA, WA  
edr\_fstat: WA  
edr\_fzip: Not reported  
edr\_fcnty: PIERCE  
edr\_zip: Not reported  
**Facility Type: Hazardous Sites List**  
Facility Status: Cleanup Started  
FSID Number: 22019  
Rank: 2  
Region: SW  
EDR Link ID: 22019  
Region Decode: SOUTHWEST REGIONAL OFFICE

**CSCSL:**  
Name: SODO BUILDERS  
Address: 2413 PACIFIC AVE  
City,State,Zip: TACOMA, WA 98402  
Facility ID: 22019  
Region: Southwest  
Lat/Long: 47.239579272546 / -122.4348196139  
Clean Up Siteid: 11443  
Site Status: Cleanup Started  
Contaminant Name: Petroleum-Gasoline  
Alternate Site Names: FOREMOST DAIRY  
Site Rank: 2 - Moderate-High Risk  
Has Institutional Control: Not reported  
Past VCP: Not reported  
Current VCP: Not reported



Map ID  
Direction  
Distance  
Elevation

MAP FINDINGS

Site

Database(s)

EDR ID Number  
EPA ID Number

**FOREMOST DAIRY (Continued)**

**U004158123**

Ground Water: Not reported  
Surface Water: Not reported  
Soil: Confirmed Above Cleanup Levels  
Sediment: Not reported  
Air: Not reported  
Bedrock: Not reported  
Responsible Unit: Southwest

**LUST:**

Name: SODO BUILDERS  
Address: 2413 PACIFIC AVE  
City,State,Zip: TACOMA, WA 98402  
Facility ID: 22019  
Lust Status Type: LUST - Cleanup Started  
Cleanup Site ID: 11443  
Cleanup Unit Type: Upland  
Process Type: Independent Action  
Cleanup Unit Name: FOREMOST DAIRY  
Response Section: Southwest  
Release Date: 09/22/2010  
Lust Date: 09/22/2010  
Region: Southwest  
Lust ID: 6504  
UST ID: 619734  
Contaminant Name: Petroleum-Gasoline  
Ground Water: Not reported  
Surface Water: Not reported  
Soil: Confirmed Above Cleanup Levels  
Sediment: Not reported  
Air: Not reported  
Bedrock: Not reported  
Lat/Long: 47.2395792 / -122.43481

**UST:**

Name: FOREMOST DAIRY  
Address: 2413 PACIFIC AVE S  
City: TACOMA  
Zip: 98402  
Facility ID: 22019  
Site Id: 619734  
UBI: Not reported  
Phone Number: Not reported  
Decimal Latitude: 47.2395792725463  
Decimal Longitude: -122.43481961399

Tank Name: 1  
Tag Number: Not reported  
Tank Status: Removed  
Tank Status Date: 03/17/2011  
Tank Install Date: Not reported  
Tank Closure Date: 10/01/2010  
Capacity Range: Not reported  
Tank Permit Expiration Date: Not reported  
Tank Upgrade Date: Not reported  
Tank Spill Prevention: Not reported  
Tank Overfill Prevention: Not reported



Map ID  
Direction  
Distance  
Elevation

MAP FINDINGS

Site

Database(s)

EDR ID Number  
EPA ID Number

**FOREMOST DAIRY (Continued)**

**U004158123**

Tank Material: Not reported  
Tank Construction: Not reported  
Tank Tightness Test: Not reported  
Tank Corrosion Protection: Not reported  
Tank Manifold: Not reported  
Tank Release Detection: Not reported  
Tank SFC Type: Not reported  
Pipe Material: Not reported  
Pipe Construction: Not reported  
Pipe Primary Release Detection: Not reported  
Pipe Second Release Detection: Not reported  
Pipe Corrosion Protection: Not reported  
Pipe Pumping System: Not reported  
Responsible Unit: Southwest  
Dispencer/Pump SFC Type: Not reported

Name: FOREMOST DAIRY  
Address: 2413 PACIFIC AVE S  
City: TACOMA  
Zip: 98402

Tank Name: 2  
Tag Number: Not reported  
Tank Status: Removed  
Tank Status Date: 03/17/2011  
Tank Install Date: Not reported  
Tank Closure Date: 10/27/2010  
Capacity Range: Not reported  
Tank Permit Expiration Date: Not reported  
Tank Upgrade Date: Not reported  
Tank Spill Prevention: Not reported  
Tank Overfill Prevention: Not reported  
Tank Material: Not reported  
Tank Construction: Not reported  
Tank Tightness Test: Not reported  
Tank Corrosion Protection: Not reported  
Tank Manifold: Not reported  
Tank Release Detection: Not reported  
Tank SFC Type: Not reported  
Pipe Material: Not reported  
Pipe Construction: Not reported  
Pipe Primary Release Detection: Not reported  
Pipe Second Release Detection: Not reported  
Pipe Corrosion Protection: Not reported  
Pipe Pumping System: Not reported  
Responsible Unit: Southwest  
Dispencer/Pump SFC Type: Not reported

Name: FOREMOST DAIRY  
Address: 2413 PACIFIC AVE S  
City: TACOMA  
Zip: 98402

Tank Name: 3  
Tag Number: Not reported  
Tank Status: Removed  
Tank Status Date: 03/17/2011



Map ID  
Direction  
Distance  
Elevation

MAP FINDINGS

Site

Database(s)

EDR ID Number  
EPA ID Number

**FOREMOST DAIRY (Continued)**

**U004158123**

Tank Install Date: Not reported  
Tank Closure Date: 10/27/2010  
Capacity Range: Not reported  
Tank Permit Expiration Date: Not reported  
Tank Upgrade Date: Not reported  
Tank Spill Prevention: Not reported  
Tank Overfill Prevention: Not reported  
Tank Material: Not reported  
Tank Construction: Not reported  
Tank Tightness Test: Not reported  
Tank Corrosion Protection: Not reported  
Tank Manifold: Not reported  
Tank Release Detection: Not reported  
Tank SFC Type: Not reported  
Pipe Material: Not reported  
Pipe Construction: Not reported  
Pipe Primary Release Detection: Not reported  
Pipe Second Release Detection: Not reported  
Pipe Corrosion Protection: Not reported  
Pipe Pumping System: Not reported  
Responsible Unit: Southwest  
Dispenser/Pump SFC Type: Not reported

Name: FOREMOST DAIRY  
Address: 2413 PACIFIC AVE S  
City: TACOMA  
Zip: 98402

Tank Name: 4  
Tag Number: Not reported  
Tank Status: Removed  
Tank Status Date: 03/17/2011  
Tank Install Date: Not reported  
Tank Closure Date: 10/27/2010  
Capacity Range: Not reported  
Tank Permit Expiration Date: Not reported  
Tank Upgrade Date: Not reported  
Tank Spill Prevention: Not reported  
Tank Overfill Prevention: Not reported  
Tank Material: Not reported  
Tank Construction: Not reported  
Tank Tightness Test: Not reported  
Tank Corrosion Protection: Not reported  
Tank Manifold: Not reported  
Tank Release Detection: Not reported  
Tank SFC Type: Not reported  
Pipe Material: Not reported  
Pipe Construction: Not reported  
Pipe Primary Release Detection: Not reported  
Pipe Second Release Detection: Not reported  
Pipe Corrosion Protection: Not reported  
Pipe Pumping System: Not reported  
Responsible Unit: Southwest  
Dispenser/Pump SFC Type: Not reported

Name: FOREMOST DAIRY  
Address: 2413 PACIFIC AVE S



Map ID  
Direction  
Distance  
Elevation

MAP FINDINGS

Site

Database(s)

EDR ID Number  
EPA ID Number

**FOREMOST DAIRY (Continued)**

**U004158123**

City: TACOMA  
Zip: 98402  
  
Tank Name: 5  
Tag Number: Not reported  
Tank Status: Removed  
Tank Status Date: 02/19/2014  
Tank Install Date: Not reported  
Tank Closure Date: 12/17/2013  
Capacity Range: Not reported  
Tank Permit Expiration Date: Not reported  
Tank Upgrade Date: Not reported  
Tank Spill Prevention: Not reported  
Tank Overfill Prevention: Not reported  
Tank Material: Not reported  
Tank Construction: Not reported  
Tank Tightness Test: Not reported  
Tank Corrosion Protection: Not reported  
Tank Manifold: Not reported  
Tank Release Detection: Not reported  
Tank SFC Type: Not reported  
Pipe Material: Not reported  
Pipe Construction: Not reported  
Pipe Primary Release Detection: Not reported  
Pipe Second Release Detection: Not reported  
Pipe Corrosion Protection: Not reported  
Pipe Pumping System: Not reported  
Responsible Unit: Southwest  
Dispenser/Pump SFC Type: Not reported

**ALLSITES:**

Name: SODO BUILDERS  
Facility Id: 22019

**AD137** **CHEERS RESTAURANT**  
**WSW** **2611 PACIFIC AVE**  
**1/4-1/2** **TACOMA, WA 98402**  
**0.288 mi.**  
**1520 ft.** **Site 2 of 2 in cluster AD**

**WA CSCSL** **S111413892**  
**WA LUST** **N/A**  
**WA ALLSITES**

**Relative:** CSCSL:  
**Higher** Name: CHEERS RESTAURANT  
Address: 2611 PACIFIC AVE  
City,State,Zip: TACOMA, WA 98402  
Facility ID: 20251  
Region: Southwest  
Lat/Long: 47.237572 / -122.434571  
Clean Up Siteid: 11744  
Site Status: Cleanup Started  
Contaminant Name: Petroleum-Gasoline  
Alternate Site Names: CHEERS RESTAURANT FORMER  
Site Rank: Not reported  
Has Institutional Control: Not reported  
Past VCP: Not reported  
Current VCP: Not reported  
Ground Water: Not reported  
Surface Water: Not reported



Map ID  
Direction  
Distance  
Elevation

MAP FINDINGS

Site

Database(s)

EDR ID Number  
EPA ID Number

**CHEERS RESTAURANT (Continued)**

**S111413892**

Soil: Confirmed Above Cleanup Levels  
Sediment: Not reported  
Air: Not reported  
Bedrock: Not reported  
Responsible Unit: Southwest

**LUST:**

Name: CHEERS RESTAURANT  
Address: 2611 PACIFIC AVE  
City,State,Zip: TACOMA, WA 98402  
Facility ID: 20251  
Lust Status Type: LUST - Cleanup Started  
Cleanup Site ID: 11744  
Cleanup Unit Type: Upland  
Process Type: Independent Action  
Cleanup Unit Name: CHEERS RESTAURANT FORMER  
Response Section: Southwest  
Release Date: 12/07/2011  
Lust Date: 12/22/2011  
Region: Southwest  
Lust ID: 6568  
UST ID: 619835  
Contaminant Name: Petroleum-Gasoline  
Ground Water: Not reported  
Surface Water: Not reported  
Soil: Confirmed Above Cleanup Levels  
Sediment: Not reported  
Air: Not reported  
Bedrock: Not reported  
Lat/Long: 47.237572 / -122.43457

**ALLSITES:**

Name: CHEERS RESTAURANT  
Facility Id: 20251

**AI138** **TACOMA COAL GASIFICATION**  
**WNW** **A STREET**  
**1/4-1/2** **TACOMA, WA 98402**  
**0.288 mi.**  
**1521 ft.** **Site 1 of 4 in cluster AI**

**EDR MGP** **1008408711**  
**N/A**

**Relative:** Manufactured Gas Plants:  
**Lower** Alternate Name:TACOMA GAS AND ELECTRIC LIGHT WORKS; TACOMA GAS COMPANY. No  
**Actual:** additional information available  
**47 ft.**

**AJ139** **FOREVER GRANITE SHOP**  
**SW** **2716 A ST**  
**1/4-1/2** **TACOMA, WA 98402**  
**0.289 mi.**  
**1527 ft.** **Site 1 of 2 in cluster AJ**

**WA ALLSITES** **S110123804**  
**N/A**

**Relative:** **ALLSITES:**  
**Higher** Name: FOREVER GRANITE SHOP  
Facility Id: 19600  
**Actual:**  
**108 ft.**



Map ID  
Direction  
Distance  
Elevation

MAP FINDINGS

EDR ID Number  
EPA ID Number

**AI140**  
**WNW**  
**1/4-1/2**  
**0.290 mi.**  
**1529 ft.**

**PSE TACOMA**  
**2205 A ST**  
**TACOMA, WA 98402**  
**Site 2 of 4 in cluster AI**

**WA ALLSITES**  
**FINDS**  
**ECHO**

**1008903760**  
**N/A**

**Relative:**  
**Lower**  
**Actual:**  
**48 ft.**

**ALLSITES:**  
Name: PSE TACOMA  
Facility Id: 6899827

**FINDS:**  
Registry ID: 110022900716

Click Here:

Environmental Interest/Information System:

Washington Facility / Site Identification System (WA-FSIS) provides a means to query and display data maintained by the Washington Department of Ecology. This system contains key information for each facility/site that is currently, or has been, of interest to the Air Quality, Dam Safety, Hazardous Waste, Toxics Cleanup, and Water Quality Programs.

RCRAInfo is a national information system that supports the Resource Conservation and Recovery Act (RCRA) program through the tracking of events and activities related to facilities that generate, transport, and treat, store, or dispose of hazardous waste. RCRAInfo allows RCRA program staff to track the notification, permit, compliance, and corrective action activities required under RCRA.

HAZARDOUS WASTE BIENNIAL REPORTER

[Click this hyperlink](#) while viewing on your computer to access additional FINDS: detail in the EDR Site Report.

**ECHO:**

Envid: 1008903760  
Registry ID: 110022900716  
DFR URL: <http://echo.epa.gov/detailed-facility-report?fid=110022900716>  
Name: PSE TACOMA  
Address: 2205 A ST  
City,State,Zip: TACOMA, WA 98402

**141**  
**NW**  
**1/4-1/2**  
**0.297 mi.**  
**1566 ft.**

**DOCK STREET OVERPASS**  
**21ST & DOCK ST**  
**TACOMA, WA 98402**

**WA UST**  
**WA ALLSITES**

**U003604916**  
**N/A**

**Relative:**  
**Lower**  
**Actual:**  
**3 ft.**

**UST:**  
Name: DOCK STREET OVERPASS  
Address: 21ST & DOCK ST  
City: TACOMA  
Zip: 98402  
Facility ID: 57172581  
Site Id: 500464  
UBI: Not reported  
Phone Number: Not reported  
Decimal Latitude: 47.2433638733  
Decimal Longitude: -122.433862428

Tank Name: A



Map ID  
Direction  
Distance  
Elevation

MAP FINDINGS

Site

Database(s)

EDR ID Number  
EPA ID Number

**DOCK STREET OVERPASS (Continued)**

**U003604916**

Tag Number: Not reported  
Tank Status: Removed  
Tank Status Date: 12/10/1999  
Tank Install Date: 01/01/1900  
Tank Closure Date: Not reported  
Capacity Range: Not reported  
Tank Permit Expiration Date: Not reported  
Tank Upgrade Date: Not reported  
Tank Spill Prevention: Not reported  
Tank Overfill Prevention: Not reported  
Tank Material: Not reported  
Tank Construction: Not reported  
Tank Tightness Test: Not reported  
Tank Corrosion Protection: Not reported  
Tank Manifold: Not reported  
Tank Release Detection: Not reported  
Tank SFC Type: Not reported  
Pipe Material: Not reported  
Pipe Construction: Not reported  
Pipe Primary Release Detection: Not reported  
Pipe Second Release Detection: Not reported  
Pipe Corrosion Protection: Not reported  
Pipe Pumping System: Not reported  
Responsible Unit: Southwest  
Dispenser/Pump SFC Type: Not reported

Name: DOCK STREET OVERPASS  
Address: 21ST & DOCK ST  
City: TACOMA  
Zip: 98402

Tank Name: B  
Tag Number: Not reported  
Tank Status: Removed  
Tank Status Date: 12/10/1999  
Tank Install Date: 01/01/1900  
Tank Closure Date: Not reported  
Capacity Range: Not reported  
Tank Permit Expiration Date: Not reported  
Tank Upgrade Date: Not reported  
Tank Spill Prevention: Not reported  
Tank Overfill Prevention: Not reported  
Tank Material: Not reported  
Tank Construction: Not reported  
Tank Tightness Test: Not reported  
Tank Corrosion Protection: Not reported  
Tank Manifold: Not reported  
Tank Release Detection: Not reported  
Tank SFC Type: Not reported  
Pipe Material: Not reported  
Pipe Construction: Not reported  
Pipe Primary Release Detection: Not reported  
Pipe Second Release Detection: Not reported  
Pipe Corrosion Protection: Not reported  
Pipe Pumping System: Not reported  
Responsible Unit: Southwest  
Dispenser/Pump SFC Type: Not reported



Map ID  
Direction  
Distance  
Elevation

MAP FINDINGS

Site

Database(s)

EDR ID Number  
EPA ID Number

**DOCK STREET OVERPASS (Continued)**

**U003604916**

**ALLSITES:**

Name: DOCK STREET OVERPASS  
Facility Id: 57172581

**AK142**  
**West**  
**1/4-1/2**  
**0.300 mi.**  
**1582 ft.**

**US BANK PACIFIC AVE**  
**2317 PACIFIC AVE**  
**TACOMA, WA 98402**

**WA HSL**  
**WA CSCSL**  
**WA ALLSITES**  
**WA ASBESTOS**

**S116753404**  
**N/A**

**Site 1 of 3 in cluster AK**

**Relative:**  
**Higher**  
**Actual:**  
**65 ft.**

**HSL:**

Name: US BANK PACIFIC AVE  
Address: Not reported  
City,State,Zip: TACOMA, WA  
edr\_fstat: WA  
edr\_fzip: Not reported  
edr\_fcnty: PIERCE  
edr\_zip: Not reported  
**Facility Type: Hazardous Sites List**  
Facility Status: Cleanup Started  
FSID Number: 10919  
Rank: 2  
Region: SW  
EDR Link ID: 10919  
Region Decode: SOUTHWEST REGIONAL OFFICE

**CSCSL:**

Name: US BANK PACIFIC AVE  
Address: 2317 PACIFIC AVE  
City,State,Zip: TACOMA, WA 98402  
Facility ID: 10919  
Region: Southwest  
Lat/Long: 47.240435 / -122.43524  
Clean Up Siteid: 12405  
Site Status: Cleanup Started  
Contaminant Name: Benzene  
Alternate Site Names: Not reported  
Site Rank: 2 - Moderate-High Risk  
Has Institutional Control: Not reported  
Past VCP: Not reported  
Current VCP: Not reported  
Ground Water: Not reported  
Surface Water: Not reported  
Soil: Confirmed Above Cleanup Levels  
Sediment: Not reported  
Air: Not reported  
Bedrock: Not reported  
Responsible Unit: Southwest

Name: US BANK PACIFIC AVE  
Address: 2317 PACIFIC AVE  
City,State,Zip: TACOMA, WA 98402  
Facility ID: 10919  
Region: Southwest  
Lat/Long: 47.240435 / -122.43524  
Clean Up Siteid: 12405  
Site Status: Cleanup Started



Map ID  
Direction  
Distance  
Elevation

MAP FINDINGS

Site

Database(s)

EDR ID Number  
EPA ID Number

**US BANK PACIFIC AVE (Continued)**

**S116753404**

Contaminant Name: Lead  
Alternate Site Names: Not reported  
Site Rank: 2 - Moderate-High Risk  
Has Institutional Control: Not reported  
Past VCP: Not reported  
Current VCP: Not reported  
Ground Water: Confirmed Above Cleanup Levels  
Surface Water: Not reported  
Soil: Not reported  
Sediment: Not reported  
Air: Not reported  
Bedrock: Not reported  
Responsible Unit: Southwest

Name: US BANK PACIFIC AVE  
Address: 2317 PACIFIC AVE  
City,State,Zip: TACOMA, WA 98402  
Facility ID: 10919  
Region: Southwest  
Lat/Long: 47.240435 / -122.43524  
Clean Up Siteid: 12405  
Site Status: Cleanup Started  
Contaminant Name: Petroleum-Gasoline  
Alternate Site Names: Not reported  
Site Rank: 2 - Moderate-High Risk  
Has Institutional Control: Not reported  
Past VCP: Not reported  
Current VCP: Not reported  
Ground Water: Not reported  
Surface Water: Not reported  
Soil: Confirmed Above Cleanup Levels  
Sediment: Not reported  
Air: Not reported  
Bedrock: Not reported  
Responsible Unit: Southwest

**ALLSITES:**

Name: US BANK PACIFIC AVE  
Facility Id: 10919

**ASBESTOS:**

Name: Not reported  
Address: 2317 PACIFIC AVE.  
City,State,Zip: TACOMA, WA  
Facility Type: Not reported  
Parent ID: Not reported  
Form ID: 137340#1445530380  
Notice Date: 02/19/2019  
Start Date: 02/16/2019  
Completion Date: 02/18/2019  
Initial: Not reported  
Amended: Not reported  
On Hold: Not reported  
Off Hold: Not reported  
Emergency: Not reported  
Site Hours Start: Not reported



Map ID  
Direction  
Distance  
Elevation

MAP FINDINGS

Site

Database(s)

EDR ID Number  
EPA ID Number

**US BANK PACIFIC AVE (Continued)**

**S116753404**

Site Hours End:	Not reported
Sunday:	Not reported
Monday:	Not reported
Tuesday:	Not reported
Wednesday:	Not reported
Thursday:	Not reported
Friday:	Not reported
Saturday:	Not reported
Contractor ID:	Not reported
Phone:	Not reported
Job Site CAS:	Not reported
Project Form Email:	Not reported
Property Owner Name:	Not reported
Property Owner Agent:	Not reported
Property Owner Company:	RHINE DEMOLITION LLC (TACOMA) (ABCN00001511)
Property Owner Address:	Not reported
Property Owner City:	Not reported
Property Owner State:	Not reported
Property Owner Zip4:	Not reported
Property Owner Phone:	Not reported
Job Site Room:	Not reported
Facility Age:	Not reported
Facility Size:	Not reported
Facility Remodel:	Not reported
Facility Demo:	Not reported
Facility Repair:	Not reported
Facility Maint:	Not reported
Removed:	Not reported
Encapsulated:	Not reported
Quantity Sq Ft:	Not reported
Fireproofing:	Not reported
Popcorn Ceiling:	Not reported
CAB:	Not reported
Sheet Vinyl:	Not reported
Asbestos Paper:	Not reported
Boiler Insulation:	Not reported
Duct Paper:	Not reported
VAT:	Not reported
Roofing:	Not reported
Sq Ft Other:	Not reported
Sq Ft Other Text:	Not reported
Quantity Lin Ft:	Not reported
Mag Pipe Insulation:	Not reported
Air Cell Pipe Insulation:	Not reported
Ducting Insulation:	Not reported
Cement Asbestos Pipe:	Not reported
Mudded Pipe Insulation:	Not reported
Duct Tape:	Not reported
Lin Ft Other1:	Not reported
Lin Ft Other1 Text:	Not reported
Lin Ft Other2:	Not reported
Lin Ft Other2 Text:	Not reported
Indoors:	Not reported
Outdoors:	Not reported
Neg Pres Enclosure:	Not reported
Glove Bag:	Not reported
Mini Enclosure:	Not reported



Map ID  
Direction  
Distance  
Elevation

MAP FINDINGS

Site

Database(s)

EDR ID Number  
EPA ID Number

**US BANK PACIFIC AVE (Continued)**

**S116753404**

Critical Barriers:	Not reported
Wrap And Cut:	Not reported
Wet Methods:	Not reported
HEPA Vacuum:	Not reported
MANUALMETHODS :	Not reported
Other CM1:	Not reported
Other CM1 Text:	Not reported
Other CM2:	Not reported
Other CM2 Text:	Not reported
Half Mask APR:	Not reported
Full Face APR:	Not reported
PAPR:	Not reported
Type C Continuous:	Not reported
Type C Pressure:	Not reported
Other Resp Pro:	Not reported
Other Resp Pro Text:	Not reported
Comments:	Not reported
Date Time Submitted:	Not reported
Submitter IP Address:	Not reported
Region:	3
UBI:	603071050
Notice type:	Initial
Project Type:	Mag/mudded pipe Insulation
Supervisor:	Wendell Bernadas (ABAS00023681) ACTIVE
Supervisor Phone:	Not reported
Certificate Status:	ACTIVE

Name:	Not reported
Address:	2317 PACIFIC AVE.
City,State,Zip:	TACOMA, WA
Facility Type:	Not reported
Parent ID:	Not reported
Form ID:	137340#1445530380
Notice Date:	02/04/2019
Start Date:	02/16/2019
Completion Date:	02/28/2019
Initial:	Not reported
Amended:	Not reported
On Hold:	Not reported
Off Hold:	Not reported
Emergency:	Not reported
Site Hours Start:	Not reported
Site Hours End:	Not reported
Sunday:	Not reported
Monday:	Not reported
Tuesday:	Not reported
Wednesday:	Not reported
Thursday:	Not reported
Friday:	Not reported
Saturday:	Not reported
Contractor ID:	Not reported
Phone:	Not reported
Job Site CAS:	Not reported
Project Form Email:	Not reported
Property Owner Name:	Not reported
Property Owner Agent:	Not reported
Property Owner Company:	RHINE DEMOLITION LLC (TACOMA) (ABCN00001511)



Map ID  
Direction  
Distance  
Elevation

MAP FINDINGS

Site

Database(s)

EDR ID Number  
EPA ID Number

**US BANK PACIFIC AVE (Continued)**

**S116753404**

Property Owner Address:	Not reported
Property Owner City:	Not reported
Property Owner State:	Not reported
Property Owner Zip4:	Not reported
Property Owner Phone:	Not reported
Job Site Room:	Not reported
Facility Age:	Not reported
Facility Size:	Not reported
Facility Remodel:	Not reported
Facility Demo:	Not reported
Facility Repair:	Not reported
Facility Maint:	Not reported
Removed:	Not reported
Encapsulated:	Not reported
Quantity Sq Ft:	Not reported
Fireproofing:	Not reported
Popcorn Ceiling:	Not reported
CAB:	Not reported
Sheet Vinyl:	Not reported
Asbestos Paper:	Not reported
Boiler Insulation:	Not reported
Duct Paper:	Not reported
VAT:	Not reported
Roofing:	Not reported
Sq Ft Other:	Not reported
Sq Ft Other Text:	Not reported
Quantity Lin Ft:	Not reported
Mag Pipe Insulation:	Not reported
Air Cell Pipe Insulation:	Not reported
Ducting Insulation:	Not reported
Cement Asbestos Pipe:	Not reported
Mudded Pipe Insulation:	Not reported
Duct Tape:	Not reported
Lin Ft Other1:	Not reported
Lin Ft Other1 Text:	Not reported
Lin Ft Other2:	Not reported
Lin Ft Other2 Text:	Not reported
Indoors:	Not reported
Outdoors:	Not reported
Neg Pres Enclosure:	Not reported
Glove Bag:	Not reported
Mini Enclosure:	Not reported
Critical Barriers:	Not reported
Wrap And Cut:	Not reported
Wet Methods:	Not reported
HEPA Vacuum:	Not reported
MANUALMETHODS :	Not reported
Other CM1:	Not reported
Other CM1 Text:	Not reported
Other CM2:	Not reported
Other CM2 Text:	Not reported
Half Mask APR:	Not reported
Full Face APR:	Not reported
PAPR:	Not reported
Type C Continuous:	Not reported
Type C Pressure:	Not reported
Other Resp Pro:	Not reported



Map ID  
Direction  
Distance  
Elevation

MAP FINDINGS

Site

Database(s)

EDR ID Number  
EPA ID Number

**US BANK PACIFIC AVE (Continued)**

**S116753404**

Other Resp Pro Text:	Not reported
Comments:	Not reported
Date Time Submitted:	Not reported
Submitter IP Address:	Not reported
Region:	3
UBI:	603071050
Notice type:	Initial
Project Type:	Mag/mudded pipe Insulation
Supervisor:	Wendell Bernadas (ABAS00023681) ACTIVE
Supervisor Phone:	Not reported
Certificate Status:	ACTIVE

**AI143**  
**WNW**  
**1/4-1/2**  
**0.307 mi.**  
**1622 ft.**

**CARLSON FORMETEC**  
**2202 A ST**  
**TACOMA, WA 98402**

**Site 3 of 4 in cluster AI**

**Relative:**  
**Lower**

**ALLSITES:**

**Actual:**  
**50 ft.**

Name: CARLSON FORMETEC INC  
Facility Id: 42735245

**WA ALLSITES**  
**RCRA NonGen / NLR**  
**FINDS**  
**ECHO**  
**WA MANIFEST**

**1000292467**  
**WAD083734780**

**RCRA Listings:**

Date Form Received by Agency:	2018-03-16 00:00:00.0
Handler Name:	CARLSON FORMETEC INC
Handler Address:	2202 A ST
Handler City,State,Zip:	TACOMA, WA 98402
EPA ID:	WAD083734780
Contact Name:	FORREST DAVIS
Contact Address:	2202 A STREET
Contact City,State,Zip:	TACOMA, WA 98402
Contact Telephone:	253-627-1903
Contact Fax:	Not reported
Contact Email:	FORRESTDAVIS@OMADAIN.COM
Contact Title:	QUALITY SYSTEMS MANAGER
EPA Region:	10
Land Type:	Private
Federal Waste Generator Description:	Not a generator, verified
Non-Notifier:	Not reported
Biennial Report Cycle:	Not reported
Accessibility:	Not reported
Active Site Indicator:	Not reported
State District Owner:	WA
State District:	SWRO
Mailing Address:	2202 A ST
Mailing City,State,Zip:	TACOMA, WA 98402
Owner Name:	DBR BLUE SKY III LLC
Owner Type:	Private
Operator Name:	CARLSON FORMETEC INC
Operator Type:	Private
Short-Term Generator Activity:	No
Importer Activity:	No
Mixed Waste Generator:	No
Transporter Activity:	No
Transfer Facility Activity:	No
Recycler Activity with Storage:	No
Small Quantity On-Site Burner Exemption:	No



Map ID  
Direction  
Distance  
Elevation

MAP FINDINGS

Site

Database(s)

EDR ID Number  
EPA ID Number

**CARLSON FORMETEC (Continued)**

**1000292467**

Smelting Melting and Refining Furnace Exemption:	No
Underground Injection Control:	No
Off-Site Waste Receipt:	No
Universal Waste Indicator:	No
Universal Waste Destination Facility:	No
Federal Universal Waste:	No
Active Site Fed-Reg Treatment Storage and Disposal Facility:	Not reported
Active Site Converter Treatment storage and Disposal Facility:	Not reported
Active Site State-Reg Treatment Storage and Disposal Facility:	Not reported
Active Site State-Reg Handler:	---
Federal Facility Indicator:	Not reported
Hazardous Secondary Material Indicator:	NN
Sub-Part K Indicator:	Not reported
Commercial TSD Indicator:	No
Treatment Storage and Disposal Type:	Not reported
2018 GPRA Permit Baseline:	Not on the Baseline
2018 GPRA Renewals Baseline:	Not on the Baseline
Permit Renewals Workload Universe:	Not reported
Permit Workload Universe:	Not reported
Permit Progress Universe:	Not reported
Post-Closure Workload Universe:	Not reported
Closure Workload Universe:	Not reported
202 GPRA Corrective Action Baseline:	No
Corrective Action Workload Universe:	No
Subject to Corrective Action Universe:	No
Non-TSDFs Where RCRA CA has Been Imposed Universe:	No
TSDFs Potentially Subject to CA Under 3004 (u)/(v) Universe:	No
TSDFs Only Subject to CA under Discretionary Auth Universe:	No
Corrective Action Priority Ranking:	No NCAPS ranking
Environmental Control Indicator:	No
Institutional Control Indicator:	No
Human Exposure Controls Indicator:	N/A
Groundwater Controls Indicator:	N/A
Operating TSDF Universe:	Not reported
Full Enforcement Universe:	Not reported
Significant Non-Complier Universe:	No
Unaddressed Significant Non-Complier Universe:	No
Addressed Significant Non-Complier Universe:	No
Significant Non-Complier With a Compliance Schedule Universe:	No
Financial Assurance Required:	Not reported
Handler Date of Last Change:	2018-04-05 17:24:21.0
Recognized Trader-Importer:	No
Recognized Trader-Exporter:	No
Importer of Spent Lead Acid Batteries:	No
Exporter of Spent Lead Acid Batteries:	No
Recycler Activity Without Storage:	No
Manifest Broker:	No
Sub-Part P Indicator:	Not reported

Biennial: List of Years

Year: 2011

[Click Here for Biennial Reporting System Data:](#)

Year: 2009

[Click Here for Biennial Reporting System Data:](#)

Year: 2007



Map ID  
Direction  
Distance  
Elevation

MAP FINDINGS

Site

Database(s)

EDR ID Number  
EPA ID Number

**CARLSON FORMETEC (Continued)**

**1000292467**

[Click Here for Biennial Reporting System Data:](#)

Year: 2005

[Click Here for Biennial Reporting System Data:](#)

Year: 2003

[Click Here for Biennial Reporting System Data:](#)

**Hazardous Waste Summary:**

Waste Code: D001  
Waste Description: IGNITABLE WASTE

Waste Code: D002  
Waste Description: CORROSIVE WASTE

Waste Code: D007  
Waste Description: CHROMIUM

Waste Code: D008  
Waste Description: LEAD

Waste Code: D009  
Waste Description: MERCURY

Waste Code: D035  
Waste Description: METHYL ETHYL KETONE

Waste Code: F003  
Waste Description: THE FOLLOWING SPENT NONHALOGENATED SOLVENTS: XYLENE, ACETONE, ETHYL ACETATE, ETHYL BENZENE, ETHYL ETHER, METHYL ISOBUTYL KETONE, N-BUTYL ALCOHOL, CYCLOHEXANONE, AND METHANOL; ALL SPENT SOLVENT MIXTURES/BLENDS CONTAINING, BEFORE USE, ONLY THE ABOVE SPENT NONHALOGENATED SOLVENTS; AND ALL SPENT SOLVENT MIXTURES/BLENDS CONTAINING, BEFORE USE, ONE OR MORE OF THE ABOVE NONHALOGENATED SOLVENTS, AND A TOTAL OF TEN PERCENT OR MORE (BY VOLUME) OF ONE OR MORE OF THOSE SOLVENTS LISTED IN F001, F002, F004, AND F005; AND STILL BOTTOMS FROM THE RECOVERY OF THESE SPENT SOLVENTS AND SPENT SOLVENT MIXTURES.

Waste Code: F005  
Waste Description: THE FOLLOWING SPENT NONHALOGENATED SOLVENTS: TOLUENE, METHYL ETHYL KETONE, CARBON DISULFIDE, ISOBUTANOL, PYRIDINE, BENZENE, 2-ETHOXYETHANOL, AND 2-NITROPROPANE; ALL SPENT SOLVENT MIXTURES/BLENDS CONTAINING, BEFORE USE, A TOTAL OF TEN PERCENT OR MORE (BY VOLUME) OF ONE OR MORE OF THE ABOVE NONHALOGENATED SOLVENTS OR THOSE SOLVENTS LISTED IN F001, F002, OR F004; AND STILL BOTTOMS FROM THE RECOVERY OF THESE SPENT SOLVENTS AND SPENT SOLVENT MIXTURES.

**Handler - Owner Operator:**

Owner/Operator Indicator:  
Owner/Operator Name:  
Legal Status:  
Date Became Current:  
Date Ended Current:  
Owner/Operator Address:

Operator  
CARLSON FORMETEC INC  
Private  
Not reported  
Not reported  
2202 A ST



Map ID  
Direction  
Distance  
Elevation

MAP FINDINGS

Site

Database(s)

EDR ID Number  
EPA ID Number

**CARLSON FORMETEC (Continued)**

**1000292467**

Owner/Operator City,State,Zip:	TACOMA, WA 98042
Owner/Operator Telephone:	000-000-0000
Owner/Operator Telephone Ext:	Not reported
Owner/Operator Fax:	Not reported
Owner/Operator Email:	Not reported
Owner/Operator Indicator:	Owner
Owner/Operator Name:	CARLSON FORMETEC
Legal Status:	Private
Date Became Current:	1996-07-29 00:00:00.
Date Ended Current:	Not reported
Owner/Operator Address:	2202 A ST
Owner/Operator City,State,Zip:	TACOMA, WA 98402
Owner/Operator Telephone:	253-627-1903
Owner/Operator Telephone Ext:	Not reported
Owner/Operator Fax:	Not reported
Owner/Operator Email:	Not reported
Owner/Operator Indicator:	Operator
Owner/Operator Name:	CARLSON FORMETEC
Legal Status:	Private
Date Became Current:	Not reported
Date Ended Current:	Not reported
Owner/Operator Address:	2202 A ST
Owner/Operator City,State,Zip:	TACOMA, WA 98402
Owner/Operator Telephone:	253-627-1903
Owner/Operator Telephone Ext:	Not reported
Owner/Operator Fax:	Not reported
Owner/Operator Email:	Not reported
Owner/Operator Indicator:	Owner
Owner/Operator Name:	JOHNSON, DALE
Legal Status:	Private
Date Became Current:	Not reported
Date Ended Current:	Not reported
Owner/Operator Address:	2030 PARISH ST
Owner/Operator City,State,Zip:	WALLA WALLA, WA 99362
Owner/Operator Telephone:	509-529-4718
Owner/Operator Telephone Ext:	Not reported
Owner/Operator Fax:	Not reported
Owner/Operator Email:	Not reported
Owner/Operator Indicator:	Operator
Owner/Operator Name:	CARLSON FORMETEC
Legal Status:	Private
Date Became Current:	Not reported
Date Ended Current:	Not reported
Owner/Operator Address:	2202 A ST
Owner/Operator City,State,Zip:	TACOMA, WA 98402
Owner/Operator Telephone:	253-627-1903
Owner/Operator Telephone Ext:	Not reported
Owner/Operator Fax:	Not reported
Owner/Operator Email:	Not reported
Owner/Operator Indicator:	Owner
Owner/Operator Name:	CFI BLUE SKY II LLC
Legal Status:	Private



Map ID  
Direction  
Distance  
Elevation

MAP FINDINGS

Site

Database(s)

EDR ID Number  
EPA ID Number

**CARLSON FORMETEC (Continued)**

**1000292467**

Date Became Current: 2001-07-19 00:00:00.  
Date Ended Current: Not reported  
Owner/Operator Address: 2202 A STREET  
Owner/Operator City,State,Zip: TACOMA, WA 98402  
Owner/Operator Telephone: 253-627-1903  
Owner/Operator Telephone Ext: Not reported  
Owner/Operator Fax: Not reported  
Owner/Operator Email: Not reported

Owner/Operator Indicator: Owner  
Owner/Operator Name: DBR BLUE SKY III LLC  
Legal Status: Private  
Date Became Current: Not reported  
Date Ended Current: Not reported  
Owner/Operator Address: 2202 A STREET  
Owner/Operator City,State,Zip: TACOMA, WA 98402  
Owner/Operator Telephone: 253-627-1903  
Owner/Operator Telephone Ext: Not reported  
Owner/Operator Fax: Not reported  
Owner/Operator Email: Not reported

Owner/Operator Indicator: Owner  
Owner/Operator Name: CFI BLUE SKY II LLC  
Legal Status: Private  
Date Became Current: 2001-07-19 00:00:00.  
Date Ended Current: Not reported  
Owner/Operator Address: 2202 A STREET  
Owner/Operator City,State,Zip: TACOMA, WA 98402  
Owner/Operator Telephone: 253-627-1903  
Owner/Operator Telephone Ext: Not reported  
Owner/Operator Fax: Not reported  
Owner/Operator Email: Not reported

Owner/Operator Indicator: Owner  
Owner/Operator Name: DBR BLUE SKY III LLC  
Legal Status: Private  
Date Became Current: Not reported  
Date Ended Current: Not reported  
Owner/Operator Address: 2202 A STREET  
Owner/Operator City,State,Zip: TACOMA, WA 98402  
Owner/Operator Telephone: 253-627-1903  
Owner/Operator Telephone Ext: Not reported  
Owner/Operator Fax: Not reported  
Owner/Operator Email: Not reported

Owner/Operator Indicator: Operator  
Owner/Operator Name: CARLSON FORMETEC  
Legal Status: Private  
Date Became Current: Not reported  
Date Ended Current: Not reported  
Owner/Operator Address: 2202 A ST  
Owner/Operator City,State,Zip: TACOMA, WA 98402  
Owner/Operator Telephone: 253-627-1903  
Owner/Operator Telephone Ext: Not reported  
Owner/Operator Fax: Not reported  
Owner/Operator Email: Not reported



Map ID  
Direction  
Distance  
Elevation

MAP FINDINGS

Site

Database(s)

EDR ID Number  
EPA ID Number

**CARLSON FORMETEC (Continued)**

**1000292467**

Owner/Operator Indicator:	Operator
Owner/Operator Name:	CARLSON FORMETEC
Legal Status:	Private
Date Became Current:	Not reported
Date Ended Current:	Not reported
Owner/Operator Address:	2202 A ST
Owner/Operator City,State,Zip:	TACOMA, WA 98402
Owner/Operator Telephone:	253-627-1903
Owner/Operator Telephone Ext:	Not reported
Owner/Operator Fax:	Not reported
Owner/Operator Email:	Not reported
Owner/Operator Indicator:	Owner
Owner/Operator Name:	CFI BLUE SKY II LLC
Legal Status:	Private
Date Became Current:	2001-07-19 00:00:00.
Date Ended Current:	Not reported
Owner/Operator Address:	2202 A STREET
Owner/Operator City,State,Zip:	TACOMA, WA 98402
Owner/Operator Telephone:	253-627-1903
Owner/Operator Telephone Ext:	Not reported
Owner/Operator Fax:	Not reported
Owner/Operator Email:	Not reported
Owner/Operator Indicator:	Operator
Owner/Operator Name:	CARLSON FORMETEC
Legal Status:	Private
Date Became Current:	1996-07-30 00:00:00.
Date Ended Current:	Not reported
Owner/Operator Address:	2202 A ST
Owner/Operator City,State,Zip:	TACOMA, WA 98402-3010
Owner/Operator Telephone:	253-627-1903
Owner/Operator Telephone Ext:	Not reported
Owner/Operator Fax:	Not reported
Owner/Operator Email:	Not reported
Owner/Operator Indicator:	Owner
Owner/Operator Name:	CARLSON FORMETEC INC
Legal Status:	Private
Date Became Current:	Not reported
Date Ended Current:	Not reported
Owner/Operator Address:	2202 A ST
Owner/Operator City,State,Zip:	TACOMA, WA 98042
Owner/Operator Telephone:	000-000-0000
Owner/Operator Telephone Ext:	Not reported
Owner/Operator Fax:	Not reported
Owner/Operator Email:	Not reported
Owner/Operator Indicator:	Owner
Owner/Operator Name:	CFI BLUE SKY II LLC
Legal Status:	Private
Date Became Current:	Not reported
Date Ended Current:	Not reported
Owner/Operator Address:	2202 A ST
Owner/Operator City,State,Zip:	TACOMA, WA 98402
Owner/Operator Telephone:	253-627-1903
Owner/Operator Telephone Ext:	Not reported



Map ID  
Direction  
Distance  
Elevation

MAP FINDINGS

Site

Database(s)

EDR ID Number  
EPA ID Number

**CARLSON FORMETEC (Continued)**

**1000292467**

Owner/Operator Fax: Not reported  
Owner/Operator Email: Not reported

Owner/Operator Indicator: Owner  
Owner/Operator Name: CFI BLUE SKY II LLC  
Legal Status: Private  
Date Became Current: 2001-07-19 00:00:00.  
Date Ended Current: Not reported  
Owner/Operator Address: 2202 A STREET  
Owner/Operator City,State,Zip: TACOMA, WA 98402  
Owner/Operator Telephone: 253-627-1903  
Owner/Operator Telephone Ext: Not reported  
Owner/Operator Fax: Not reported  
Owner/Operator Email: Not reported

Owner/Operator Indicator: Owner  
Owner/Operator Name: CFI BLUE SKY II LLC  
Legal Status: Private  
Date Became Current: 2001-07-19 00:00:00.  
Date Ended Current: Not reported  
Owner/Operator Address: 2202 A STREET  
Owner/Operator City,State,Zip: TACOMA, WA 98402  
Owner/Operator Telephone: 253-627-1903  
Owner/Operator Telephone Ext: Not reported  
Owner/Operator Fax: Not reported  
Owner/Operator Email: Not reported

Owner/Operator Indicator: Owner  
Owner/Operator Name: CFI BLUE SKY II LLC  
Legal Status: Private  
Date Became Current: 2001-07-19 00:00:00.  
Date Ended Current: Not reported  
Owner/Operator Address: 2202 A STREET  
Owner/Operator City,State,Zip: TACOMA, WA 98402  
Owner/Operator Telephone: 253-627-1903  
Owner/Operator Telephone Ext: Not reported  
Owner/Operator Fax: Not reported  
Owner/Operator Email: Not reported

Owner/Operator Indicator: Operator  
Owner/Operator Name: CARLSON FORMETEC  
Legal Status: Private  
Date Became Current: Not reported  
Date Ended Current: Not reported  
Owner/Operator Address: 2202 A ST  
Owner/Operator City,State,Zip: TACOMA, WA 98402  
Owner/Operator Telephone: 253-627-1903  
Owner/Operator Telephone Ext: Not reported  
Owner/Operator Fax: Not reported  
Owner/Operator Email: Not reported

Owner/Operator Indicator: Owner  
Owner/Operator Name: CFI BLUE SKY II LLC  
Legal Status: Private  
Date Became Current: 2001-07-19 00:00:00.  
Date Ended Current: Not reported  
Owner/Operator Address: 2202 A STREET



Map ID  
Direction  
Distance  
Elevation

MAP FINDINGS

Site

Database(s)

EDR ID Number  
EPA ID Number

**CARLSON FORMETEC (Continued)**

**1000292467**

Owner/Operator City,State,Zip: TACOMA, WA 98402  
Owner/Operator Telephone: 253-627-1903  
Owner/Operator Telephone Ext: Not reported  
Owner/Operator Fax: Not reported  
Owner/Operator Email: Not reported

Owner/Operator Indicator: Owner  
Owner/Operator Name: CFI BLUE SKY II LLC  
Legal Status: Private  
Date Became Current: 2001-07-19 00:00:00.  
Date Ended Current: Not reported  
Owner/Operator Address: 2202 A STREET  
Owner/Operator City,State,Zip: TACOMA, WA 98402  
Owner/Operator Telephone: 253-627-1903  
Owner/Operator Telephone Ext: Not reported  
Owner/Operator Fax: Not reported  
Owner/Operator Email: Not reported

Owner/Operator Indicator: Operator  
Owner/Operator Name: CARLSON FORMETEC  
Legal Status: Private  
Date Became Current: Not reported  
Date Ended Current: Not reported  
Owner/Operator Address: 2202 A ST  
Owner/Operator City,State,Zip: TACOMA, WA 98402  
Owner/Operator Telephone: 253-627-1903  
Owner/Operator Telephone Ext: Not reported  
Owner/Operator Fax: Not reported  
Owner/Operator Email: Not reported

Owner/Operator Indicator: Owner  
Owner/Operator Name: DBR BLUE SKY III LLC  
Legal Status: Private  
Date Became Current: Not reported  
Date Ended Current: Not reported  
Owner/Operator Address: 2202 A STREET  
Owner/Operator City,State,Zip: TACOMA, WA 98402  
Owner/Operator Telephone: 253-627-1903  
Owner/Operator Telephone Ext: Not reported  
Owner/Operator Fax: Not reported  
Owner/Operator Email: Not reported

Owner/Operator Indicator: Owner  
Owner/Operator Name: CFI BLUE SKY II LLC  
Legal Status: Private  
Date Became Current: 2001-07-19 00:00:00.  
Date Ended Current: Not reported  
Owner/Operator Address: 2202 A STREET  
Owner/Operator City,State,Zip: TACOMA, WA 98402  
Owner/Operator Telephone: Not reported  
Owner/Operator Telephone Ext: Not reported  
Owner/Operator Fax: Not reported  
Owner/Operator Email: Not reported

Owner/Operator Indicator: Operator  
Owner/Operator Name: CARLSON FORMETEC  
Legal Status: Private



Map ID  
Direction  
Distance  
Elevation

MAP FINDINGS

Site

Database(s)

EDR ID Number  
EPA ID Number

**CARLSON FORMETEC (Continued)**

**1000292467**

Date Became Current: 1996-07-30 00:00:00.  
Date Ended Current: Not reported  
Owner/Operator Address: 2202 A ST  
Owner/Operator City,State,Zip: TACOMA, WA 98402-3010  
Owner/Operator Telephone: Not reported  
Owner/Operator Telephone Ext: Not reported  
Owner/Operator Fax: Not reported  
Owner/Operator Email: Not reported

Owner/Operator Indicator: Owner  
Owner/Operator Name: DBR BLUE SKY III LLC  
Legal Status: Private  
Date Became Current: Not reported  
Date Ended Current: Not reported  
Owner/Operator Address: 2202 A STREET  
Owner/Operator City,State,Zip: TACOMA, WA 98402  
Owner/Operator Telephone: 253-627-1903  
Owner/Operator Telephone Ext: Not reported  
Owner/Operator Fax: Not reported  
Owner/Operator Email: Not reported

Owner/Operator Indicator: Owner  
Owner/Operator Name: CARLSON FORMETEC  
Legal Status: Private  
Date Became Current: 1996-07-29 00:00:00.  
Date Ended Current: Not reported  
Owner/Operator Address: 2202 A ST  
Owner/Operator City,State,Zip: TACOMA, WA 98402  
Owner/Operator Telephone: 253-627-1903  
Owner/Operator Telephone Ext: Not reported  
Owner/Operator Fax: Not reported  
Owner/Operator Email: Not reported

Owner/Operator Indicator: Owner  
Owner/Operator Name: JOHNSON, DALE  
Legal Status: Private  
Date Became Current: Not reported  
Date Ended Current: Not reported  
Owner/Operator Address: 2030 PARISH ST  
Owner/Operator City,State,Zip: WALLA WALLA, WA 99362  
Owner/Operator Telephone: 509-529-4718  
Owner/Operator Telephone Ext: Not reported  
Owner/Operator Fax: Not reported  
Owner/Operator Email: Not reported

Owner/Operator Indicator: Operator  
Owner/Operator Name: CARLSON FORMETEC  
Legal Status: Private  
Date Became Current: Not reported  
Date Ended Current: Not reported  
Owner/Operator Address: 2202 A ST  
Owner/Operator City,State,Zip: TACOMA, WA 98402  
Owner/Operator Telephone: 253-627-1903  
Owner/Operator Telephone Ext: Not reported  
Owner/Operator Fax: Not reported  
Owner/Operator Email: Not reported



Map ID  
Direction  
Distance  
Elevation

MAP FINDINGS

Site

Database(s)

EDR ID Number  
EPA ID Number

**CARLSON FORMETEC (Continued)**

**1000292467**

Owner/Operator Indicator: Owner  
Owner/Operator Name: CFI BLUE SKY II LLC  
Legal Status: Private  
Date Became Current: 2001-07-19 00:00:00.  
Date Ended Current: Not reported  
Owner/Operator Address: 2202 A STREET  
Owner/Operator City,State,Zip: TACOMA, WA 98402  
Owner/Operator Telephone: 253-627-1903  
Owner/Operator Telephone Ext: Not reported  
Owner/Operator Fax: Not reported  
Owner/Operator Email: Not reported

Owner/Operator Indicator: Owner  
Owner/Operator Name: DBR BLUE SKY III LLC  
Legal Status: Private  
Date Became Current: Not reported  
Date Ended Current: Not reported  
Owner/Operator Address: 2202 A STREET  
Owner/Operator City,State,Zip: TACOMA, WA 98402  
Owner/Operator Telephone: 253-627-1903  
Owner/Operator Telephone Ext: Not reported  
Owner/Operator Fax: Not reported  
Owner/Operator Email: Not reported

Owner/Operator Indicator: Operator  
Owner/Operator Name: CARLSON FORMETEC  
Legal Status: Private  
Date Became Current: Not reported  
Date Ended Current: Not reported  
Owner/Operator Address: 2202 A ST  
Owner/Operator City,State,Zip: TACOMA, WA 98402  
Owner/Operator Telephone: 253-627-1903  
Owner/Operator Telephone Ext: Not reported  
Owner/Operator Fax: Not reported  
Owner/Operator Email: Not reported

Owner/Operator Indicator: Operator  
Owner/Operator Name: CARLSON FORMETEC  
Legal Status: Private  
Date Became Current: Not reported  
Date Ended Current: Not reported  
Owner/Operator Address: 2202 A ST  
Owner/Operator City,State,Zip: TACOMA, WA 98402  
Owner/Operator Telephone: 253-627-1903  
Owner/Operator Telephone Ext: Not reported  
Owner/Operator Fax: Not reported  
Owner/Operator Email: Not reported

Owner/Operator Indicator: Owner  
Owner/Operator Name: CFI BLUE SKY II LLC  
Legal Status: Private  
Date Became Current: 2001-07-19 00:00:00.  
Date Ended Current: Not reported  
Owner/Operator Address: 2202 A STREET  
Owner/Operator City,State,Zip: TACOMA, WA 98402  
Owner/Operator Telephone: 253-627-1903  
Owner/Operator Telephone Ext: Not reported



Map ID  
Direction  
Distance  
Elevation

MAP FINDINGS

Site

Database(s)

EDR ID Number  
EPA ID Number

**CARLSON FORMETEC (Continued)**

**1000292467**

Owner/Operator Fax:	Not reported
Owner/Operator Email:	Not reported
Owner/Operator Indicator:	Operator
Owner/Operator Name:	CARLSON FORMETEC
Legal Status:	Private
Date Became Current:	Not reported
Date Ended Current:	Not reported
Owner/Operator Address:	2202 A ST
Owner/Operator City,State,Zip:	TACOMA, WA 98402
Owner/Operator Telephone:	253-627-1903
Owner/Operator Telephone Ext:	Not reported
Owner/Operator Fax:	Not reported
Owner/Operator Email:	Not reported
Owner/Operator Indicator:	Owner
Owner/Operator Name:	DBR BLUE SKY III LLC
Legal Status:	Private
Date Became Current:	Not reported
Date Ended Current:	Not reported
Owner/Operator Address:	2202 A STREET
Owner/Operator City,State,Zip:	TACOMA, WA 98402
Owner/Operator Telephone:	253-627-1903
Owner/Operator Telephone Ext:	Not reported
Owner/Operator Fax:	Not reported
Owner/Operator Email:	Not reported
Owner/Operator Indicator:	Operator
Owner/Operator Name:	CARLSON FORMETEC
Legal Status:	Private
Date Became Current:	1996-07-30 00:00:00.
Date Ended Current:	Not reported
Owner/Operator Address:	2202 A ST
Owner/Operator City,State,Zip:	TACOMA, WA 98402-3010
Owner/Operator Telephone:	Not reported
Owner/Operator Telephone Ext:	Not reported
Owner/Operator Fax:	Not reported
Owner/Operator Email:	Not reported
Owner/Operator Indicator:	Operator
Owner/Operator Name:	CARLSON FORMETEC
Legal Status:	Private
Date Became Current:	1996-07-30 00:00:00.
Date Ended Current:	Not reported
Owner/Operator Address:	2202 A ST
Owner/Operator City,State,Zip:	TACOMA, WA 98402-3010
Owner/Operator Telephone:	253-627-1903
Owner/Operator Telephone Ext:	Not reported
Owner/Operator Fax:	Not reported
Owner/Operator Email:	Not reported
Owner/Operator Indicator:	Operator
Owner/Operator Name:	CARLSON FORMETEC
Legal Status:	Private
Date Became Current:	Not reported
Date Ended Current:	Not reported
Owner/Operator Address:	2202 A ST



Map ID  
Direction  
Distance  
Elevation

MAP FINDINGS

Site

Database(s)

EDR ID Number  
EPA ID Number

**CARLSON FORMETEC (Continued)**

**1000292467**

Owner/Operator City,State,Zip:	TACOMA, WA 98402
Owner/Operator Telephone:	253-627-1903
Owner/Operator Telephone Ext:	Not reported
Owner/Operator Fax:	Not reported
Owner/Operator Email:	Not reported
Owner/Operator Indicator:	Operator
Owner/Operator Name:	CARLSON FORMETEC INC
Legal Status:	Private
Date Became Current:	2015-02-01 00:00:00.
Date Ended Current:	Not reported
Owner/Operator Address:	5250 CARILLON POINT
Owner/Operator City,State,Zip:	KIRKLAND, WA 98033
Owner/Operator Telephone:	253-627-1903
Owner/Operator Telephone Ext:	Not reported
Owner/Operator Fax:	Not reported
Owner/Operator Email:	Not reported
Owner/Operator Indicator:	Owner
Owner/Operator Name:	CARLSON FORMETEC INC
Legal Status:	Private
Date Became Current:	Not reported
Date Ended Current:	Not reported
Owner/Operator Address:	2202 A ST
Owner/Operator City,State,Zip:	TACOMA, WA 98042
Owner/Operator Telephone:	000-000-0000
Owner/Operator Telephone Ext:	Not reported
Owner/Operator Fax:	Not reported
Owner/Operator Email:	Not reported
Owner/Operator Indicator:	Owner
Owner/Operator Name:	CARLSON FORMETEC INC
Legal Status:	Private
Date Became Current:	Not reported
Date Ended Current:	Not reported
Owner/Operator Address:	2202 A ST
Owner/Operator City,State,Zip:	TACOMA, WA 98042
Owner/Operator Telephone:	000-000-0000
Owner/Operator Telephone Ext:	Not reported
Owner/Operator Fax:	Not reported
Owner/Operator Email:	Not reported
Owner/Operator Indicator:	Owner
Owner/Operator Name:	CARLSON FORMETEC
Legal Status:	Private
Date Became Current:	1996-07-29 00:00:00.
Date Ended Current:	Not reported
Owner/Operator Address:	2202 A ST
Owner/Operator City,State,Zip:	TACOMA, WA 98402
Owner/Operator Telephone:	253-627-1903
Owner/Operator Telephone Ext:	Not reported
Owner/Operator Fax:	Not reported
Owner/Operator Email:	Not reported
Owner/Operator Indicator:	Operator
Owner/Operator Name:	CARLSON FORMETEC
Legal Status:	Private



Map ID  
Direction  
Distance  
Elevation

MAP FINDINGS

Site

Database(s)

EDR ID Number  
EPA ID Number

**CARLSON FORMETEC (Continued)**

**1000292467**

Date Became Current: Not reported  
Date Ended Current: Not reported  
Owner/Operator Address: 2202 A ST  
Owner/Operator City,State,Zip: TACOMA, WA 98402  
Owner/Operator Telephone: 253-627-1903  
Owner/Operator Telephone Ext: Not reported  
Owner/Operator Fax: Not reported  
Owner/Operator Email: Not reported

Owner/Operator Indicator: Owner  
Owner/Operator Name: CFI BLUE SKY II LLC  
Legal Status: Private  
Date Became Current: 2001-07-19 00:00:00.  
Date Ended Current: Not reported  
Owner/Operator Address: 2202 A STREET  
Owner/Operator City,State,Zip: TACOMA, WA 98402  
Owner/Operator Telephone: 253-627-1903  
Owner/Operator Telephone Ext: Not reported  
Owner/Operator Fax: Not reported  
Owner/Operator Email: Not reported

Owner/Operator Indicator: Operator  
Owner/Operator Name: CARLSON FORMETEC  
Legal Status: Private  
Date Became Current: Not reported  
Date Ended Current: Not reported  
Owner/Operator Address: 2202 A ST  
Owner/Operator City,State,Zip: TACOMA, WA 98402  
Owner/Operator Telephone: 253-627-1903  
Owner/Operator Telephone Ext: Not reported  
Owner/Operator Fax: Not reported  
Owner/Operator Email: Not reported

Owner/Operator Indicator: Owner  
Owner/Operator Name: JOHNSON, DALE  
Legal Status: Private  
Date Became Current: Not reported  
Date Ended Current: Not reported  
Owner/Operator Address: 2030 PARISH ST  
Owner/Operator City,State,Zip: WALLA WALLA, WA 99362  
Owner/Operator Telephone: 509-529-4718  
Owner/Operator Telephone Ext: Not reported  
Owner/Operator Fax: Not reported  
Owner/Operator Email: Not reported

Owner/Operator Indicator: Operator  
Owner/Operator Name: CARLSON FORMETEC  
Legal Status: Private  
Date Became Current: Not reported  
Date Ended Current: Not reported  
Owner/Operator Address: 2202 A ST  
Owner/Operator City,State,Zip: TACOMA, WA 98402  
Owner/Operator Telephone: 253-627-1903  
Owner/Operator Telephone Ext: Not reported  
Owner/Operator Fax: Not reported  
Owner/Operator Email: Not reported



Map ID  
Direction  
Distance  
Elevation

MAP FINDINGS

Site

Database(s)

EDR ID Number  
EPA ID Number

**CARLSON FORMETEC (Continued)**

**1000292467**

Owner/Operator Indicator:	Owner
Owner/Operator Name:	CFI BLUE SKY II LLC
Legal Status:	Private
Date Became Current:	2001-07-19 00:00:00.
Date Ended Current:	Not reported
Owner/Operator Address:	2202 A STREET
Owner/Operator City,State,Zip:	TACOMA, WA 98402
Owner/Operator Telephone:	253-627-1903
Owner/Operator Telephone Ext:	Not reported
Owner/Operator Fax:	Not reported
Owner/Operator Email:	Not reported
Owner/Operator Indicator:	Owner
Owner/Operator Name:	DBR BLUE SKY III LLC
Legal Status:	Private
Date Became Current:	Not reported
Date Ended Current:	Not reported
Owner/Operator Address:	2202 A STREET
Owner/Operator City,State,Zip:	TACOMA, WA 98402
Owner/Operator Telephone:	253-627-1903
Owner/Operator Telephone Ext:	Not reported
Owner/Operator Fax:	Not reported
Owner/Operator Email:	Not reported
Owner/Operator Indicator:	Owner
Owner/Operator Name:	CFI BLUE SKY II LLC
Legal Status:	Private
Date Became Current:	2015-02-01 00:00:00.
Date Ended Current:	Not reported
Owner/Operator Address:	5250 CARILLON POINT
Owner/Operator City,State,Zip:	KIRKLAND, WA 98033
Owner/Operator Telephone:	253-627-1903
Owner/Operator Telephone Ext:	Not reported
Owner/Operator Fax:	Not reported
Owner/Operator Email:	Not reported
Owner/Operator Indicator:	Owner
Owner/Operator Name:	CFI BLUE SKY II LLC
Legal Status:	Private
Date Became Current:	2001-07-19 00:00:00.
Date Ended Current:	Not reported
Owner/Operator Address:	2202 A STREET
Owner/Operator City,State,Zip:	TACOMA, WA 98402
Owner/Operator Telephone:	Not reported
Owner/Operator Telephone Ext:	Not reported
Owner/Operator Fax:	Not reported
Owner/Operator Email:	Not reported
Owner/Operator Indicator:	Operator
Owner/Operator Name:	CARLSON FORMETEC
Legal Status:	Private
Date Became Current:	Not reported
Date Ended Current:	Not reported
Owner/Operator Address:	2202 A ST
Owner/Operator City,State,Zip:	TACOMA, WA 98402
Owner/Operator Telephone:	253-627-1903
Owner/Operator Telephone Ext:	Not reported



Map ID  
Direction  
Distance  
Elevation

MAP FINDINGS

Site

Database(s)

EDR ID Number  
EPA ID Number

**CARLSON FORMETEC (Continued)**

**1000292467**

Owner/Operator Fax:	Not reported
Owner/Operator Email:	Not reported
Owner/Operator Indicator:	Operator
Owner/Operator Name:	CARLSON FORMETEC
Legal Status:	Private
Date Became Current:	Not reported
Date Ended Current:	Not reported
Owner/Operator Address:	2202 A ST
Owner/Operator City,State,Zip:	TACOMA, WA 98402
Owner/Operator Telephone:	253-627-1903
Owner/Operator Telephone Ext:	Not reported
Owner/Operator Fax:	Not reported
Owner/Operator Email:	Not reported
Owner/Operator Indicator:	Owner
Owner/Operator Name:	CFI BLUE SKY II LLC
Legal Status:	Private
Date Became Current:	2001-07-19 00:00:00.
Date Ended Current:	Not reported
Owner/Operator Address:	2202 A STREET
Owner/Operator City,State,Zip:	TACOMA, WA 98402
Owner/Operator Telephone:	253-627-1903
Owner/Operator Telephone Ext:	Not reported
Owner/Operator Fax:	Not reported
Owner/Operator Email:	Not reported
Owner/Operator Indicator:	Owner
Owner/Operator Name:	DBR BLUE SKY III LLC
Legal Status:	Private
Date Became Current:	Not reported
Date Ended Current:	Not reported
Owner/Operator Address:	2202 A STREET
Owner/Operator City,State,Zip:	TACOMA, WA 98402
Owner/Operator Telephone:	253-627-1903
Owner/Operator Telephone Ext:	Not reported
Owner/Operator Fax:	Not reported
Owner/Operator Email:	Not reported
Owner/Operator Indicator:	Operator
Owner/Operator Name:	CARLSON FORMETEC
Legal Status:	Private
Date Became Current:	Not reported
Date Ended Current:	Not reported
Owner/Operator Address:	2202 A ST
Owner/Operator City,State,Zip:	TACOMA, WA 98402
Owner/Operator Telephone:	253-627-1903
Owner/Operator Telephone Ext:	Not reported
Owner/Operator Fax:	Not reported
Owner/Operator Email:	Not reported
Owner/Operator Indicator:	Owner
Owner/Operator Name:	CFI BLUE SKY II LLC
Legal Status:	Private
Date Became Current:	2001-07-19 00:00:00.
Date Ended Current:	Not reported
Owner/Operator Address:	2202 A STREET



Map ID  
Direction  
Distance  
Elevation

MAP FINDINGS

Site

Database(s)

EDR ID Number  
EPA ID Number

**CARLSON FORMETEC (Continued)**

**1000292467**

Owner/Operator City,State,Zip: TACOMA, WA 98402  
Owner/Operator Telephone: 253-627-1903  
Owner/Operator Telephone Ext: Not reported  
Owner/Operator Fax: Not reported  
Owner/Operator Email: Not reported

Owner/Operator Indicator: Owner  
Owner/Operator Name: DBR BLUE SKY III LLC  
Legal Status: Private  
Date Became Current: Not reported  
Date Ended Current: Not reported  
Owner/Operator Address: 2202 A STREET  
Owner/Operator City,State,Zip: TACOMA, WA 98402  
Owner/Operator Telephone: 253-627-1903  
Owner/Operator Telephone Ext: Not reported  
Owner/Operator Fax: Not reported  
Owner/Operator Email: Not reported

Owner/Operator Indicator: Owner  
Owner/Operator Name: CFI BLUE SKY II LLC  
Legal Status: Private  
Date Became Current: 2001-07-19 00:00:00.  
Date Ended Current: Not reported  
Owner/Operator Address: 2202 A STREET  
Owner/Operator City,State,Zip: TACOMA, WA 98402  
Owner/Operator Telephone: 253-627-1903  
Owner/Operator Telephone Ext: Not reported  
Owner/Operator Fax: Not reported  
Owner/Operator Email: Not reported

Owner/Operator Indicator: Owner  
Owner/Operator Name: CFI BLUE SKY II LLC  
Legal Status: Private  
Date Became Current: 2001-07-19 00:00:00.  
Date Ended Current: Not reported  
Owner/Operator Address: 2202 A STREET  
Owner/Operator City,State,Zip: TACOMA, WA 98402-3010  
Owner/Operator Telephone: 253-627-1903  
Owner/Operator Telephone Ext: Not reported  
Owner/Operator Fax: Not reported  
Owner/Operator Email: Not reported

Owner/Operator Indicator: Owner  
Owner/Operator Name: CARLSON FORMETEC INC  
Legal Status: Private  
Date Became Current: Not reported  
Date Ended Current: Not reported  
Owner/Operator Address: 2202 A ST  
Owner/Operator City,State,Zip: TACOMA, WA 98042  
Owner/Operator Telephone: 000-000-0000  
Owner/Operator Telephone Ext: Not reported  
Owner/Operator Fax: Not reported  
Owner/Operator Email: Not reported

Owner/Operator Indicator: Operator  
Owner/Operator Name: CARLSON FORMETEC  
Legal Status: Private



Map ID  
Direction  
Distance  
Elevation

MAP FINDINGS

Site

Database(s)

EDR ID Number  
EPA ID Number

**CARLSON FORMETEC (Continued)**

**1000292467**

Date Became Current:	Not reported
Date Ended Current:	Not reported
Owner/Operator Address:	2202 A ST
Owner/Operator City,State,Zip:	TACOMA, WA 98402
Owner/Operator Telephone:	253-627-1903
Owner/Operator Telephone Ext:	Not reported
Owner/Operator Fax:	Not reported
Owner/Operator Email:	Not reported
Owner/Operator Indicator:	Operator
Owner/Operator Name:	CARLSON FORMETEC
Legal Status:	Private
Date Became Current:	Not reported
Date Ended Current:	Not reported
Owner/Operator Address:	2202 A ST
Owner/Operator City,State,Zip:	TACOMA, WA 98402
Owner/Operator Telephone:	253-627-1903
Owner/Operator Telephone Ext:	Not reported
Owner/Operator Fax:	Not reported
Owner/Operator Email:	Not reported
Owner/Operator Indicator:	Operator
Owner/Operator Name:	CARLSON FORMETEC
Legal Status:	Private
Date Became Current:	Not reported
Date Ended Current:	Not reported
Owner/Operator Address:	2202 A ST
Owner/Operator City,State,Zip:	TACOMA, WA 98402
Owner/Operator Telephone:	253-627-1903
Owner/Operator Telephone Ext:	Not reported
Owner/Operator Fax:	Not reported
Owner/Operator Email:	Not reported
Owner/Operator Indicator:	Owner
Owner/Operator Name:	DBR BLUE SKY III LLC
Legal Status:	Private
Date Became Current:	Not reported
Date Ended Current:	Not reported
Owner/Operator Address:	2202 A STREET
Owner/Operator City,State,Zip:	TACOMA, WA 98402
Owner/Operator Telephone:	253-627-1903
Owner/Operator Telephone Ext:	Not reported
Owner/Operator Fax:	Not reported
Owner/Operator Email:	Not reported
Owner/Operator Indicator:	Owner
Owner/Operator Name:	DBR BLUE SKY III LLC
Legal Status:	Private
Date Became Current:	Not reported
Date Ended Current:	Not reported
Owner/Operator Address:	2202 A STREET
Owner/Operator City,State,Zip:	TACOMA, WA 98402
Owner/Operator Telephone:	253-627-1903
Owner/Operator Telephone Ext:	Not reported
Owner/Operator Fax:	Not reported
Owner/Operator Email:	Not reported



Map ID  
Direction  
Distance  
Elevation

MAP FINDINGS

Site

Database(s)

EDR ID Number  
EPA ID Number

**CARLSON FORMETEC (Continued)**

**1000292467**

Owner/Operator Indicator:	Owner
Owner/Operator Name:	CFI BLUE SKY II LLC
Legal Status:	Private
Date Became Current:	2001-07-19 00:00:00.
Date Ended Current:	Not reported
Owner/Operator Address:	2202 A STREET
Owner/Operator City,State,Zip:	TACOMA, WA 98402
Owner/Operator Telephone:	253-627-1903
Owner/Operator Telephone Ext:	Not reported
Owner/Operator Fax:	Not reported
Owner/Operator Email:	Not reported
Owner/Operator Indicator:	Operator
Owner/Operator Name:	CARLSON FORMETEC INC
Legal Status:	Private
Date Became Current:	2015-02-01 00:00:00.
Date Ended Current:	Not reported
Owner/Operator Address:	5250 CARILLON POINT
Owner/Operator City,State,Zip:	KIRKLAND, WA 98033
Owner/Operator Telephone:	253-627-1903
Owner/Operator Telephone Ext:	Not reported
Owner/Operator Fax:	Not reported
Owner/Operator Email:	Not reported
Owner/Operator Indicator:	Owner
Owner/Operator Name:	DBR BLUE SKY III LLC
Legal Status:	Private
Date Became Current:	Not reported
Date Ended Current:	Not reported
Owner/Operator Address:	2202 A STREET
Owner/Operator City,State,Zip:	TACOMA, WA 98402
Owner/Operator Telephone:	253-627-1903
Owner/Operator Telephone Ext:	Not reported
Owner/Operator Fax:	Not reported
Owner/Operator Email:	Not reported
Owner/Operator Indicator:	Operator
Owner/Operator Name:	CARLSON FORMETEC
Legal Status:	Private
Date Became Current:	1996-07-30 00:00:00.
Date Ended Current:	Not reported
Owner/Operator Address:	2202 A ST
Owner/Operator City,State,Zip:	TACOMA, WA 98402-3010
Owner/Operator Telephone:	Not reported
Owner/Operator Telephone Ext:	Not reported
Owner/Operator Fax:	Not reported
Owner/Operator Email:	Not reported
Owner/Operator Indicator:	Operator
Owner/Operator Name:	CFI BLUE SKY II LLC
Legal Status:	Private
Date Became Current:	Not reported
Date Ended Current:	Not reported
Owner/Operator Address:	2202 A STREET
Owner/Operator City,State,Zip:	TACOMA, WA 98402-3010
Owner/Operator Telephone:	253-627-1903
Owner/Operator Telephone Ext:	Not reported



Map ID  
Direction  
Distance  
Elevation

MAP FINDINGS

Site

Database(s)

EDR ID Number  
EPA ID Number

**CARLSON FORMETEC (Continued)**

**1000292467**

Owner/Operator Fax: Not reported  
Owner/Operator Email: Not reported

Owner/Operator Indicator: Owner  
Owner/Operator Name: CFI BLUE SKY II LLC  
Legal Status: Private  
Date Became Current: 2015-02-01 00:00:00.  
Date Ended Current: Not reported  
Owner/Operator Address: 5250 CARILLON POINT  
Owner/Operator City,State,Zip: KIRKLAND, WA 98033  
Owner/Operator Telephone: 253-627-1903  
Owner/Operator Telephone Ext: Not reported  
Owner/Operator Fax: Not reported  
Owner/Operator Email: Not reported

Owner/Operator Indicator: Owner  
Owner/Operator Name: DBR BLUE SKY III LLC  
Legal Status: Private  
Date Became Current: Not reported  
Date Ended Current: Not reported  
Owner/Operator Address: 2202 A STREET  
Owner/Operator City,State,Zip: TACOMA, WA 98402  
Owner/Operator Telephone: 253-627-1903  
Owner/Operator Telephone Ext: Not reported  
Owner/Operator Fax: Not reported  
Owner/Operator Email: Not reported

Owner/Operator Indicator: Owner  
Owner/Operator Name: CARLSON FORMETEC  
Legal Status: Private  
Date Became Current: 1996-07-29 00:00:00.  
Date Ended Current: Not reported  
Owner/Operator Address: 2202 A ST  
Owner/Operator City,State,Zip: TACOMA, WA 98402  
Owner/Operator Telephone: 253-627-1903  
Owner/Operator Telephone Ext: Not reported  
Owner/Operator Fax: Not reported  
Owner/Operator Email: Not reported

Owner/Operator Indicator: Owner  
Owner/Operator Name: CARLSON FORMETEC INC  
Legal Status: Private  
Date Became Current: Not reported  
Date Ended Current: Not reported  
Owner/Operator Address: 2202 A ST  
Owner/Operator City,State,Zip: TACOMA, WA 98042  
Owner/Operator Telephone: 000-000-0000  
Owner/Operator Telephone Ext: Not reported  
Owner/Operator Fax: Not reported  
Owner/Operator Email: Not reported

Owner/Operator Indicator: Owner  
Owner/Operator Name: CFI BLUE SKY II LLC  
Legal Status: Private  
Date Became Current: 2001-07-19 00:00:00.  
Date Ended Current: Not reported  
Owner/Operator Address: 2202 A STREET



Map ID  
Direction  
Distance  
Elevation

MAP FINDINGS

Site

Database(s)

EDR ID Number  
EPA ID Number

**CARLSON FORMETEC (Continued)**

**1000292467**

Owner/Operator City,State,Zip:	TACOMA, WA 98402
Owner/Operator Telephone:	253-627-1903
Owner/Operator Telephone Ext:	Not reported
Owner/Operator Fax:	Not reported
Owner/Operator Email:	Not reported
Owner/Operator Indicator:	Owner
Owner/Operator Name:	JOHNSON, DALE
Legal Status:	Private
Date Became Current:	Not reported
Date Ended Current:	Not reported
Owner/Operator Address:	2030 PARISH ST
Owner/Operator City,State,Zip:	WALLA WALLA, WA 99362
Owner/Operator Telephone:	509-529-4718
Owner/Operator Telephone Ext:	Not reported
Owner/Operator Fax:	Not reported
Owner/Operator Email:	Not reported
Owner/Operator Indicator:	Owner
Owner/Operator Name:	CFI BLUE SKY II LLC
Legal Status:	Private
Date Became Current:	2001-07-19 00:00:00.
Date Ended Current:	Not reported
Owner/Operator Address:	2202 A STREET
Owner/Operator City,State,Zip:	TACOMA, WA 98402
Owner/Operator Telephone:	253-627-1903
Owner/Operator Telephone Ext:	Not reported
Owner/Operator Fax:	Not reported
Owner/Operator Email:	Not reported
Owner/Operator Indicator:	Operator
Owner/Operator Name:	CARLSON FORMETEC
Legal Status:	Private
Date Became Current:	Not reported
Date Ended Current:	Not reported
Owner/Operator Address:	2202 A ST
Owner/Operator City,State,Zip:	TACOMA, WA 98402
Owner/Operator Telephone:	253-627-1903
Owner/Operator Telephone Ext:	Not reported
Owner/Operator Fax:	Not reported
Owner/Operator Email:	Not reported
Owner/Operator Indicator:	Operator
Owner/Operator Name:	CARLSON FORMETEC
Legal Status:	Private
Date Became Current:	Not reported
Date Ended Current:	Not reported
Owner/Operator Address:	2202 A ST
Owner/Operator City,State,Zip:	TACOMA, WA 98402
Owner/Operator Telephone:	253-627-1903
Owner/Operator Telephone Ext:	Not reported
Owner/Operator Fax:	Not reported
Owner/Operator Email:	Not reported
Owner/Operator Indicator:	Owner
Owner/Operator Name:	DBR BLUE SKY III LLC
Legal Status:	Private



Map ID  
Direction  
Distance  
Elevation

MAP FINDINGS

Site

Database(s)

EDR ID Number  
EPA ID Number

**CARLSON FORMETEC (Continued)**

**1000292467**

Date Became Current:	Not reported
Date Ended Current:	Not reported
Owner/Operator Address:	2202 A STREET
Owner/Operator City,State,Zip:	TACOMA, WA 98402
Owner/Operator Telephone:	253-627-1903
Owner/Operator Telephone Ext:	Not reported
Owner/Operator Fax:	Not reported
Owner/Operator Email:	Not reported
Owner/Operator Indicator:	Operator
Owner/Operator Name:	CARLSON FORMETEC
Legal Status:	Private
Date Became Current:	Not reported
Date Ended Current:	Not reported
Owner/Operator Address:	2202 A ST
Owner/Operator City,State,Zip:	TACOMA, WA 98402
Owner/Operator Telephone:	253-627-1903
Owner/Operator Telephone Ext:	Not reported
Owner/Operator Fax:	Not reported
Owner/Operator Email:	Not reported
Owner/Operator Indicator:	Owner
Owner/Operator Name:	DBR BLUE SKY III LLC
Legal Status:	Private
Date Became Current:	Not reported
Date Ended Current:	Not reported
Owner/Operator Address:	2202 A STREET
Owner/Operator City,State,Zip:	TACOMA, WA 98402
Owner/Operator Telephone:	253-627-1903
Owner/Operator Telephone Ext:	Not reported
Owner/Operator Fax:	Not reported
Owner/Operator Email:	Not reported
Owner/Operator Indicator:	Operator
Owner/Operator Name:	CARLSON FORMETEC
Legal Status:	Private
Date Became Current:	Not reported
Date Ended Current:	Not reported
Owner/Operator Address:	2202 A ST
Owner/Operator City,State,Zip:	TACOMA, WA 98402
Owner/Operator Telephone:	253-627-1903
Owner/Operator Telephone Ext:	Not reported
Owner/Operator Fax:	Not reported
Owner/Operator Email:	Not reported
Owner/Operator Indicator:	Owner
Owner/Operator Name:	CFI BLUE SKY II LLC
Legal Status:	Private
Date Became Current:	2001-07-19 00:00:00.
Date Ended Current:	Not reported
Owner/Operator Address:	2202 A STREET
Owner/Operator City,State,Zip:	TACOMA, WA 98402
Owner/Operator Telephone:	253-627-1903
Owner/Operator Telephone Ext:	Not reported
Owner/Operator Fax:	Not reported
Owner/Operator Email:	Not reported



Map ID  
Direction  
Distance  
Elevation

MAP FINDINGS

Site

Database(s)

EDR ID Number  
EPA ID Number

**CARLSON FORMETEC (Continued)**

**1000292467**

Owner/Operator Indicator:	Owner
Owner/Operator Name:	DBR BLUE SKY III LLC
Legal Status:	Private
Date Became Current:	Not reported
Date Ended Current:	Not reported
Owner/Operator Address:	2202 A STREET
Owner/Operator City,State,Zip:	TACOMA, WA 98402
Owner/Operator Telephone:	253-627-1903
Owner/Operator Telephone Ext:	Not reported
Owner/Operator Fax:	Not reported
Owner/Operator Email:	Not reported
Owner/Operator Indicator:	Operator
Owner/Operator Name:	CARLSON FORMETEC
Legal Status:	Private
Date Became Current:	Not reported
Date Ended Current:	Not reported
Owner/Operator Address:	2202 A ST
Owner/Operator City,State,Zip:	TACOMA, WA 98402
Owner/Operator Telephone:	253-627-1903
Owner/Operator Telephone Ext:	Not reported
Owner/Operator Fax:	Not reported
Owner/Operator Email:	Not reported
Owner/Operator Indicator:	Owner
Owner/Operator Name:	CFI BLUE SKY II LLC
Legal Status:	Private
Date Became Current:	2001-07-19 00:00:00.
Date Ended Current:	Not reported
Owner/Operator Address:	2202 A STREET
Owner/Operator City,State,Zip:	TACOMA, WA 98402-3010
Owner/Operator Telephone:	Not reported
Owner/Operator Telephone Ext:	Not reported
Owner/Operator Fax:	Not reported
Owner/Operator Email:	Not reported
Owner/Operator Indicator:	Owner
Owner/Operator Name:	CFI BLUE SKY II LLC
Legal Status:	Private
Date Became Current:	2001-07-19 00:00:00.
Date Ended Current:	Not reported
Owner/Operator Address:	2202 A STREET
Owner/Operator City,State,Zip:	TACOMA, WA 98402-3010
Owner/Operator Telephone:	253-627-1903
Owner/Operator Telephone Ext:	Not reported
Owner/Operator Fax:	Not reported
Owner/Operator Email:	Not reported
Owner/Operator Indicator:	Owner
Owner/Operator Name:	DBR BLUE SKY III LLC
Legal Status:	Private
Date Became Current:	Not reported
Date Ended Current:	Not reported
Owner/Operator Address:	2202 A STREET
Owner/Operator City,State,Zip:	TACOMA, WA 98402-3010
Owner/Operator Telephone:	253-627-1903
Owner/Operator Telephone Ext:	Not reported



Map ID  
Direction  
Distance  
Elevation

MAP FINDINGS

Site

Database(s)

EDR ID Number  
EPA ID Number

**CARLSON FORMETEC (Continued)**

**1000292467**

Owner/Operator Fax:	Not reported
Owner/Operator Email:	Not reported
Owner/Operator Indicator:	Owner
Owner/Operator Name:	CARLSON FORMETEC INC
Legal Status:	Private
Date Became Current:	Not reported
Date Ended Current:	Not reported
Owner/Operator Address:	2202 A ST
Owner/Operator City,State,Zip:	TACOMA, WA 98042
Owner/Operator Telephone:	000-000-0000
Owner/Operator Telephone Ext:	Not reported
Owner/Operator Fax:	Not reported
Owner/Operator Email:	Not reported
Owner/Operator Indicator:	Operator
Owner/Operator Name:	CARLSON FORMETEC
Legal Status:	Private
Date Became Current:	Not reported
Date Ended Current:	Not reported
Owner/Operator Address:	2202 A ST
Owner/Operator City,State,Zip:	TACOMA, WA 98402
Owner/Operator Telephone:	253-627-1903
Owner/Operator Telephone Ext:	Not reported
Owner/Operator Fax:	Not reported
Owner/Operator Email:	Not reported
Owner/Operator Indicator:	Owner
Owner/Operator Name:	CARLSON FORMETEC INC
Legal Status:	Private
Date Became Current:	Not reported
Date Ended Current:	Not reported
Owner/Operator Address:	2202 A ST
Owner/Operator City,State,Zip:	TACOMA, WA 98042
Owner/Operator Telephone:	000-000-0000
Owner/Operator Telephone Ext:	Not reported
Owner/Operator Fax:	Not reported
Owner/Operator Email:	Not reported
Owner/Operator Indicator:	Owner
Owner/Operator Name:	CARLSON FORMETEC
Legal Status:	Private
Date Became Current:	1996-07-29 00:00:00.
Date Ended Current:	Not reported
Owner/Operator Address:	2202 A ST
Owner/Operator City,State,Zip:	TACOMA, WA 98402
Owner/Operator Telephone:	253-627-1903
Owner/Operator Telephone Ext:	Not reported
Owner/Operator Fax:	Not reported
Owner/Operator Email:	Not reported
Owner/Operator Indicator:	Owner
Owner/Operator Name:	JOHNSON, DALE
Legal Status:	Private
Date Became Current:	Not reported
Date Ended Current:	Not reported
Owner/Operator Address:	2030 PARISH ST



Map ID  
Direction  
Distance  
Elevation

MAP FINDINGS

Site

Database(s)

EDR ID Number  
EPA ID Number

**CARLSON FORMETEC (Continued)**

**1000292467**

Owner/Operator City,State,Zip: WALLA WALLA, WA 99362  
Owner/Operator Telephone: 509-529-4718  
Owner/Operator Telephone Ext: Not reported  
Owner/Operator Fax: Not reported  
Owner/Operator Email: Not reported

Owner/Operator Indicator: Owner  
Owner/Operator Name: JOHNSON, DALE  
Legal Status: Private  
Date Became Current: Not reported  
Date Ended Current: Not reported  
Owner/Operator Address: 2030 PARISH ST  
Owner/Operator City,State,Zip: WALLA WALLA, WA 99362  
Owner/Operator Telephone: 509-529-4718  
Owner/Operator Telephone Ext: Not reported  
Owner/Operator Fax: Not reported  
Owner/Operator Email: Not reported

Owner/Operator Indicator: Owner  
Owner/Operator Name: DBR BLUE SKY III LLC  
Legal Status: Private  
Date Became Current: Not reported  
Date Ended Current: Not reported  
Owner/Operator Address: 2202 A STREET  
Owner/Operator City,State,Zip: TACOMA, WA 98402  
Owner/Operator Telephone: 253-627-1903  
Owner/Operator Telephone Ext: Not reported  
Owner/Operator Fax: Not reported  
Owner/Operator Email: Not reported

Owner/Operator Indicator: Owner  
Owner/Operator Name: CFI BLUE SKY II LLC  
Legal Status: Private  
Date Became Current: 2001-07-19 00:00:00.  
Date Ended Current: Not reported  
Owner/Operator Address: 2202 A STREET  
Owner/Operator City,State,Zip: TACOMA, WA 98402  
Owner/Operator Telephone: 253-627-1903  
Owner/Operator Telephone Ext: Not reported  
Owner/Operator Fax: Not reported  
Owner/Operator Email: Not reported

Owner/Operator Indicator: Owner  
Owner/Operator Name: CFI BLUE SKY II LLC  
Legal Status: Private  
Date Became Current: 2001-07-19 00:00:00.  
Date Ended Current: Not reported  
Owner/Operator Address: 2202 A STREET  
Owner/Operator City,State,Zip: TACOMA, WA 98402  
Owner/Operator Telephone: 253-627-1903  
Owner/Operator Telephone Ext: Not reported  
Owner/Operator Fax: Not reported  
Owner/Operator Email: Not reported

Owner/Operator Indicator: Owner  
Owner/Operator Name: DBR BLUE SKY III LLC  
Legal Status: Private



Map ID  
Direction  
Distance  
Elevation

MAP FINDINGS

Site

Database(s)

EDR ID Number  
EPA ID Number

**CARLSON FORMETEC (Continued)**

**1000292467**

Date Became Current:	Not reported
Date Ended Current:	Not reported
Owner/Operator Address:	2202 A STREET
Owner/Operator City,State,Zip:	TACOMA, WA 98402
Owner/Operator Telephone:	253-627-1903
Owner/Operator Telephone Ext:	Not reported
Owner/Operator Fax:	Not reported
Owner/Operator Email:	Not reported

Owner/Operator Indicator:	Operator
Owner/Operator Name:	CARLSON FORMETEC
Legal Status:	Private
Date Became Current:	Not reported
Date Ended Current:	Not reported
Owner/Operator Address:	2202 A ST
Owner/Operator City,State,Zip:	TACOMA, WA 98402
Owner/Operator Telephone:	253-627-1903
Owner/Operator Telephone Ext:	Not reported
Owner/Operator Fax:	Not reported
Owner/Operator Email:	Not reported

Owner/Operator Indicator:	Operator
Owner/Operator Name:	CARLSON FORMETEC
Legal Status:	Private
Date Became Current:	Not reported
Date Ended Current:	Not reported
Owner/Operator Address:	2202 A ST
Owner/Operator City,State,Zip:	TACOMA, WA 98402
Owner/Operator Telephone:	253-627-1903
Owner/Operator Telephone Ext:	Not reported
Owner/Operator Fax:	Not reported
Owner/Operator Email:	Not reported

Historic Generators:	
Receive Date:	2010-02-24 00:00:00.0
Handler Name:	CARLSON FORMETEC INC
Federal Waste Generator Description:	Small Quantity Generator
State District Owner:	WA
Large Quantity Handler of Universal Waste:	No
Recognized Trader Importer:	No
Recognized Trader Exporter:	No
Spent Lead Acid Battery Importer:	No
Spent Lead Acid Battery Exporter:	No
Current Record:	No
Non Storage Recycler Activity:	Not reported
Electronic Manifest Broker:	Not reported

Receive Date:	2012-02-22 00:00:00.0
Handler Name:	CARLSON FORMETEC INC
Federal Waste Generator Description:	Small Quantity Generator
State District Owner:	WA
Large Quantity Handler of Universal Waste:	No
Recognized Trader Importer:	No
Recognized Trader Exporter:	No
Spent Lead Acid Battery Importer:	No
Spent Lead Acid Battery Exporter:	No
Current Record:	No



Map ID  
Direction  
Distance  
Elevation

MAP FINDINGS

Site

Database(s)

EDR ID Number  
EPA ID Number

**CARLSON FORMETEC (Continued)**

**1000292467**

Non Storage Recycler Activity:	Not reported
Electronic Manifest Broker:	Not reported
Receive Date:	2015-03-16 00:00:00.0
Handler Name:	CARLSON FORMETEC INC
Federal Waste Generator Description:	Large Quantity Generator
State District Owner:	WA
Large Quantity Handler of Universal Waste:	No
Recognized Trader Importer:	No
Recognized Trader Exporter:	No
Spent Lead Acid Battery Importer:	No
Spent Lead Acid Battery Exporter:	No
Current Record:	No
Non Storage Recycler Activity:	Not reported
Electronic Manifest Broker:	Not reported
Receive Date:	2018-03-16 00:00:00.0
Handler Name:	CARLSON FORMETEC INC
Federal Waste Generator Description:	Not a generator, verified
State District Owner:	WA
Large Quantity Handler of Universal Waste:	No
Recognized Trader Importer:	No
Recognized Trader Exporter:	No
Spent Lead Acid Battery Importer:	No
Spent Lead Acid Battery Exporter:	No
Current Record:	No
Non Storage Recycler Activity:	Not reported
Electronic Manifest Broker:	Not reported
Receive Date:	2018-03-16 00:00:00.0
Handler Name:	CARLSON FORMETEC INC
Federal Waste Generator Description:	Not a generator, verified
State District Owner:	WA
Large Quantity Handler of Universal Waste:	No
Recognized Trader Importer:	No
Recognized Trader Exporter:	No
Spent Lead Acid Battery Importer:	No
Spent Lead Acid Battery Exporter:	No
Current Record:	Yes
Non Storage Recycler Activity:	Not reported
Electronic Manifest Broker:	Not reported
Receive Date:	1996-03-11 00:00:00.0
Handler Name:	CARLSON FORMETEC INC
Federal Waste Generator Description:	Small Quantity Generator
State District Owner:	WA
Large Quantity Handler of Universal Waste:	No
Recognized Trader Importer:	No
Recognized Trader Exporter:	No
Spent Lead Acid Battery Importer:	No
Spent Lead Acid Battery Exporter:	No
Current Record:	No
Non Storage Recycler Activity:	Not reported
Electronic Manifest Broker:	Not reported
Receive Date:	1997-02-18 00:00:00.0
Handler Name:	CARLSON FORMETEC INC



Map ID  
Direction  
Distance  
Elevation

MAP FINDINGS

Site

Database(s)

EDR ID Number  
EPA ID Number

**CARLSON FORMETEC (Continued)**

**1000292467**

Federal Waste Generator Description:	Small Quantity Generator
State District Owner:	WA
Large Quantity Handler of Universal Waste:	No
Recognized Trader Importer:	No
Recognized Trader Exporter:	No
Spent Lead Acid Battery Importer:	No
Spent Lead Acid Battery Exporter:	No
Current Record:	No
Non Storage Recycler Activity:	Not reported
Electronic Manifest Broker:	Not reported
Receive Date:	1998-02-17 00:00:00.0
Handler Name:	CARLSON FORMETEC INC
Federal Waste Generator Description:	Small Quantity Generator
State District Owner:	WA
Large Quantity Handler of Universal Waste:	No
Recognized Trader Importer:	No
Recognized Trader Exporter:	No
Spent Lead Acid Battery Importer:	No
Spent Lead Acid Battery Exporter:	No
Current Record:	No
Non Storage Recycler Activity:	Not reported
Electronic Manifest Broker:	Not reported
Receive Date:	1999-03-01 00:00:00.0
Handler Name:	CARLSON FORMETEC INC
Federal Waste Generator Description:	Small Quantity Generator
State District Owner:	WA
Large Quantity Handler of Universal Waste:	No
Recognized Trader Importer:	No
Recognized Trader Exporter:	No
Spent Lead Acid Battery Importer:	No
Spent Lead Acid Battery Exporter:	No
Current Record:	No
Non Storage Recycler Activity:	Not reported
Electronic Manifest Broker:	Not reported
Receive Date:	2000-02-25 00:00:00.0
Handler Name:	CARLSON FORMETEC INC
Federal Waste Generator Description:	Small Quantity Generator
State District Owner:	WA
Large Quantity Handler of Universal Waste:	No
Recognized Trader Importer:	No
Recognized Trader Exporter:	No
Spent Lead Acid Battery Importer:	No
Spent Lead Acid Battery Exporter:	No
Current Record:	No
Non Storage Recycler Activity:	Not reported
Electronic Manifest Broker:	Not reported
Receive Date:	2001-03-05 00:00:00.0
Handler Name:	CARLSON FORMETEC INC
Federal Waste Generator Description:	Small Quantity Generator
State District Owner:	WA
Large Quantity Handler of Universal Waste:	No
Recognized Trader Importer:	No
Recognized Trader Exporter:	No



Map ID  
Direction  
Distance  
Elevation

MAP FINDINGS

Site

Database(s)

EDR ID Number  
EPA ID Number

**CARLSON FORMETEC (Continued)**

**1000292467**

Spent Lead Acid Battery Importer: No  
Spent Lead Acid Battery Exporter: No  
Current Record: No  
Non Storage Recycler Activity: Not reported  
Electronic Manifest Broker: Not reported

Receive Date: 2002-03-20 00:00:00.0  
Handler Name: CARLSON FORMETEC INC  
Federal Waste Generator Description: Small Quantity Generator  
State District Owner: WA  
Large Quantity Handler of Universal Waste: No  
Recognized Trader Importer: No  
Recognized Trader Exporter: No  
Spent Lead Acid Battery Importer: No  
Spent Lead Acid Battery Exporter: No  
Current Record: No  
Non Storage Recycler Activity: Not reported  
Electronic Manifest Broker: Not reported

Receive Date: 2003-02-28 00:00:00.0  
Handler Name: CARLSON FORMETEC INC  
Federal Waste Generator Description: Large Quantity Generator  
State District Owner: WA  
Large Quantity Handler of Universal Waste: No  
Recognized Trader Importer: No  
Recognized Trader Exporter: No  
Spent Lead Acid Battery Importer: No  
Spent Lead Acid Battery Exporter: No  
Current Record: No  
Non Storage Recycler Activity: Not reported  
Electronic Manifest Broker: Not reported

Receive Date: 2004-02-25 00:00:00.0  
Handler Name: CARLSON FORMETEC INC  
Federal Waste Generator Description: Conditionally Exempt Small Quantity Generator  
State District Owner: WA  
Large Quantity Handler of Universal Waste: No  
Recognized Trader Importer: No  
Recognized Trader Exporter: No  
Spent Lead Acid Battery Importer: No  
Spent Lead Acid Battery Exporter: No  
Current Record: No  
Non Storage Recycler Activity: Not reported  
Electronic Manifest Broker: Not reported

Receive Date: 2005-01-31 00:00:00.0  
Handler Name: CARLSON FORMETEC INC  
Federal Waste Generator Description: Small Quantity Generator  
State District Owner: WA  
Large Quantity Handler of Universal Waste: No  
Recognized Trader Importer: No  
Recognized Trader Exporter: No  
Spent Lead Acid Battery Importer: No  
Spent Lead Acid Battery Exporter: No  
Current Record: No  
Non Storage Recycler Activity: Not reported  
Electronic Manifest Broker: Not reported



Map ID  
Direction  
Distance  
Elevation

MAP FINDINGS

Site

Database(s)

EDR ID Number  
EPA ID Number

**CARLSON FORMETEC (Continued)**

**1000292467**

Receive Date: 2005-03-16 00:00:00.0  
Handler Name: CARLSON FORMETEC INC  
Federal Waste Generator Description: Small Quantity Generator  
State District Owner: WA  
Large Quantity Handler of Universal Waste: No  
Recognized Trader Importer: No  
Recognized Trader Exporter: No  
Spent Lead Acid Battery Importer: No  
Spent Lead Acid Battery Exporter: No  
Current Record: No  
Non Storage Recycler Activity: Not reported  
Electronic Manifest Broker: Not reported

Receive Date: 2006-02-06 00:00:00.0  
Handler Name: CARLSON FORMETEC INC  
Federal Waste Generator Description: Small Quantity Generator  
State District Owner: WA  
Large Quantity Handler of Universal Waste: No  
Recognized Trader Importer: No  
Recognized Trader Exporter: No  
Spent Lead Acid Battery Importer: No  
Spent Lead Acid Battery Exporter: No  
Current Record: No  
Non Storage Recycler Activity: Not reported  
Electronic Manifest Broker: Not reported

Receive Date: 2007-02-24 00:00:00.0  
Handler Name: CARLSON FORMETEC INC  
Federal Waste Generator Description: Large Quantity Generator  
State District Owner: WA  
Large Quantity Handler of Universal Waste: No  
Recognized Trader Importer: No  
Recognized Trader Exporter: No  
Spent Lead Acid Battery Importer: No  
Spent Lead Acid Battery Exporter: No  
Current Record: No  
Non Storage Recycler Activity: Not reported  
Electronic Manifest Broker: Not reported

Receive Date: 2007-07-20 00:00:00.0  
Handler Name: CARLSON FORMETEC INC  
Federal Waste Generator Description: Small Quantity Generator  
State District Owner: WA  
Large Quantity Handler of Universal Waste: No  
Recognized Trader Importer: No  
Recognized Trader Exporter: No  
Spent Lead Acid Battery Importer: No  
Spent Lead Acid Battery Exporter: No  
Current Record: No  
Non Storage Recycler Activity: Not reported  
Electronic Manifest Broker: Not reported

Receive Date: 2008-02-29 00:00:00.0  
Handler Name: CARLSON FORMETEC INC  
Federal Waste Generator Description: Large Quantity Generator  
State District Owner: WA  
Large Quantity Handler of Universal Waste: No



Map ID  
Direction  
Distance  
Elevation

MAP FINDINGS

Site

Database(s)

EDR ID Number  
EPA ID Number

**CARLSON FORMETEC (Continued)**

**1000292467**

Recognized Trader Importer: No  
Recognized Trader Exporter: No  
Spent Lead Acid Battery Importer: No  
Spent Lead Acid Battery Exporter: No  
Current Record: No  
Non Storage Recycler Activity: Not reported  
Electronic Manifest Broker: Not reported

Receive Date: 2009-02-27 00:00:00.0  
Handler Name: CARLSON FORMETEC INC  
Federal Waste Generator Description: Large Quantity Generator  
State District Owner: WA  
Large Quantity Handler of Universal Waste: No  
Recognized Trader Importer: No  
Recognized Trader Exporter: No  
Spent Lead Acid Battery Importer: No  
Spent Lead Acid Battery Exporter: No  
Current Record: No  
Non Storage Recycler Activity: Not reported  
Electronic Manifest Broker: Not reported

Receive Date: 2010-02-24 00:00:00.0  
Handler Name: CARLSON FORMETEC INC  
Federal Waste Generator Description: Large Quantity Generator  
State District Owner: WA  
Large Quantity Handler of Universal Waste: No  
Recognized Trader Importer: No  
Recognized Trader Exporter: No  
Spent Lead Acid Battery Importer: No  
Spent Lead Acid Battery Exporter: No  
Current Record: No  
Non Storage Recycler Activity: Not reported  
Electronic Manifest Broker: Not reported

Receive Date: 2011-02-28 00:00:00.0  
Handler Name: CARLSON FORMETEC INC  
Federal Waste Generator Description: Large Quantity Generator  
State District Owner: WA  
Large Quantity Handler of Universal Waste: No  
Recognized Trader Importer: No  
Recognized Trader Exporter: No  
Spent Lead Acid Battery Importer: No  
Spent Lead Acid Battery Exporter: No  
Current Record: No  
Non Storage Recycler Activity: Not reported  
Electronic Manifest Broker: Not reported

Receive Date: 2012-02-22 00:00:00.0  
Handler Name: CARLSON FORMETEC INC  
Federal Waste Generator Description: Small Quantity Generator  
State District Owner: WA  
Large Quantity Handler of Universal Waste: No  
Recognized Trader Importer: No  
Recognized Trader Exporter: No  
Spent Lead Acid Battery Importer: No  
Spent Lead Acid Battery Exporter: No  
Current Record: No



Map ID  
Direction  
Distance  
Elevation

MAP FINDINGS

Site

Database(s)

EDR ID Number  
EPA ID Number

**CARLSON FORMETEC (Continued)**

**1000292467**

Non Storage Recycler Activity:	Not reported
Electronic Manifest Broker:	Not reported
Receive Date:	2013-02-05 00:00:00.0
Handler Name:	CARLSON FORMETEC INC
Federal Waste Generator Description:	Small Quantity Generator
State District Owner:	WA
Large Quantity Handler of Universal Waste:	No
Recognized Trader Importer:	No
Recognized Trader Exporter:	No
Spent Lead Acid Battery Importer:	No
Spent Lead Acid Battery Exporter:	No
Current Record:	No
Non Storage Recycler Activity:	Not reported
Electronic Manifest Broker:	Not reported
Receive Date:	2013-02-05 00:00:00.0
Handler Name:	CARLSON FORMETEC INC
Federal Waste Generator Description:	Small Quantity Generator
State District Owner:	WA
Large Quantity Handler of Universal Waste:	No
Recognized Trader Importer:	No
Recognized Trader Exporter:	No
Spent Lead Acid Battery Importer:	No
Spent Lead Acid Battery Exporter:	No
Current Record:	No
Non Storage Recycler Activity:	Not reported
Electronic Manifest Broker:	Not reported
Receive Date:	2013-02-05 00:00:00.0
Handler Name:	CARLSON FORMETEC INC
Federal Waste Generator Description:	Small Quantity Generator
State District Owner:	WA
Large Quantity Handler of Universal Waste:	No
Recognized Trader Importer:	No
Recognized Trader Exporter:	No
Spent Lead Acid Battery Importer:	No
Spent Lead Acid Battery Exporter:	No
Current Record:	No
Non Storage Recycler Activity:	Not reported
Electronic Manifest Broker:	Not reported
Receive Date:	2013-02-05 00:00:00.0
Handler Name:	CARLSON FORMETEC INC
Federal Waste Generator Description:	Small Quantity Generator
State District Owner:	WA
Large Quantity Handler of Universal Waste:	No
Recognized Trader Importer:	No
Recognized Trader Exporter:	No
Spent Lead Acid Battery Importer:	No
Spent Lead Acid Battery Exporter:	No
Current Record:	No
Non Storage Recycler Activity:	Not reported
Electronic Manifest Broker:	Not reported
Receive Date:	2014-02-06 00:00:00.0
Handler Name:	CARLSON FORMETEC INC



Map ID  
Direction  
Distance  
Elevation

MAP FINDINGS

Site

Database(s)

EDR ID Number  
EPA ID Number

**CARLSON FORMETEC (Continued)**

**1000292467**

Federal Waste Generator Description:	Small Quantity Generator
State District Owner:	WA
Large Quantity Handler of Universal Waste:	No
Recognized Trader Importer:	No
Recognized Trader Exporter:	No
Spent Lead Acid Battery Importer:	No
Spent Lead Acid Battery Exporter:	No
Current Record:	No
Non Storage Recycler Activity:	Not reported
Electronic Manifest Broker:	Not reported
Receive Date:	2014-02-13 00:00:00.0
Handler Name:	CARLSON FORMETEC INC
Federal Waste Generator Description:	Small Quantity Generator
State District Owner:	WA
Large Quantity Handler of Universal Waste:	No
Recognized Trader Importer:	No
Recognized Trader Exporter:	No
Spent Lead Acid Battery Importer:	No
Spent Lead Acid Battery Exporter:	No
Current Record:	No
Non Storage Recycler Activity:	Not reported
Electronic Manifest Broker:	Not reported
Receive Date:	2015-02-20 00:00:00.0
Handler Name:	CARLSON FORMETEC INC
Federal Waste Generator Description:	Small Quantity Generator
State District Owner:	WA
Large Quantity Handler of Universal Waste:	No
Recognized Trader Importer:	No
Recognized Trader Exporter:	No
Spent Lead Acid Battery Importer:	No
Spent Lead Acid Battery Exporter:	No
Current Record:	No
Non Storage Recycler Activity:	Not reported
Electronic Manifest Broker:	Not reported
Receive Date:	2015-03-16 00:00:00.0
Handler Name:	CARLSON FORMETEC INC
Federal Waste Generator Description:	Large Quantity Generator
State District Owner:	WA
Large Quantity Handler of Universal Waste:	No
Recognized Trader Importer:	No
Recognized Trader Exporter:	No
Spent Lead Acid Battery Importer:	No
Spent Lead Acid Battery Exporter:	No
Current Record:	No
Non Storage Recycler Activity:	Not reported
Electronic Manifest Broker:	Not reported
Receive Date:	2016-03-01 00:00:00.0
Handler Name:	CARLSON FORMETEC INC
Federal Waste Generator Description:	Small Quantity Generator
State District Owner:	WA
Large Quantity Handler of Universal Waste:	No
Recognized Trader Importer:	No
Recognized Trader Exporter:	No



Map ID  
Direction  
Distance  
Elevation

MAP FINDINGS

Site

Database(s)

EDR ID Number  
EPA ID Number

**CARLSON FORMETEC (Continued)**

**1000292467**

Spent Lead Acid Battery Importer: No  
Spent Lead Acid Battery Exporter: No  
Current Record: No  
Non Storage Recycler Activity: Not reported  
Electronic Manifest Broker: Not reported

Receive Date: 2016-03-01 00:00:00.0  
Handler Name: CARLSON FORMETEC INC  
Federal Waste Generator Description: Small Quantity Generator  
State District Owner: WA  
Large Quantity Handler of Universal Waste: No  
Recognized Trader Importer: No  
Recognized Trader Exporter: No  
Spent Lead Acid Battery Importer: No  
Spent Lead Acid Battery Exporter: No  
Current Record: No  
Non Storage Recycler Activity: Not reported  
Electronic Manifest Broker: Not reported

Receive Date: 1990-12-31 00:00:00.0  
Handler Name: CARLSON FORMETEC, INC  
Federal Waste Generator Description: Large Quantity Generator  
State District Owner: Not reported  
Large Quantity Handler of Universal Waste: No  
Recognized Trader Importer: No  
Recognized Trader Exporter: No  
Spent Lead Acid Battery Importer: No  
Spent Lead Acid Battery Exporter: No  
Current Record: No  
Non Storage Recycler Activity: Not reported  
Electronic Manifest Broker: Not reported

Receive Date: 1993-09-01 00:00:00.0  
Handler Name: CARLSON FORMETEC  
Federal Waste Generator Description: Large Quantity Generator  
State District Owner: Not reported  
Large Quantity Handler of Universal Waste: No  
Recognized Trader Importer: No  
Recognized Trader Exporter: No  
Spent Lead Acid Battery Importer: No  
Spent Lead Acid Battery Exporter: No  
Current Record: No  
Non Storage Recycler Activity: Not reported  
Electronic Manifest Broker: Not reported

Receive Date: 1994-03-31 00:00:00.0  
Handler Name: CARLSON FORMETEC, INC.  
Federal Waste Generator Description: Large Quantity Generator  
State District Owner: Not reported  
Large Quantity Handler of Universal Waste: No  
Recognized Trader Importer: No  
Recognized Trader Exporter: No  
Spent Lead Acid Battery Importer: No  
Spent Lead Acid Battery Exporter: No  
Current Record: No  
Non Storage Recycler Activity: Not reported  
Electronic Manifest Broker: Not reported



Map ID  
Direction  
Distance  
Elevation

MAP FINDINGS

Site

Database(s)

EDR ID Number  
EPA ID Number

**CARLSON FORMETEC (Continued)**

**1000292467**

Receive Date: 2003-12-31 00:00:00.0  
Handler Name: CARLSON FORMETEC INC  
Federal Waste Generator Description: Not a generator, verified  
State District Owner: WA  
Large Quantity Handler of Universal Waste: No  
Recognized Trader Importer: No  
Recognized Trader Exporter: No  
Spent Lead Acid Battery Importer: No  
Spent Lead Acid Battery Exporter: No  
Current Record: No  
Non Storage Recycler Activity: Not reported  
Electronic Manifest Broker: Not reported

Receive Date: 2005-12-31 00:00:00.0  
Handler Name: CARLSON FORMETEC INC  
Federal Waste Generator Description: Small Quantity Generator  
State District Owner: WA  
Large Quantity Handler of Universal Waste: No  
Recognized Trader Importer: No  
Recognized Trader Exporter: No  
Spent Lead Acid Battery Importer: No  
Spent Lead Acid Battery Exporter: No  
Current Record: No  
Non Storage Recycler Activity: Not reported  
Electronic Manifest Broker: Not reported

Receive Date: 2007-12-31 00:00:00.0  
Handler Name: CARLSON FORMETEC INC  
Federal Waste Generator Description: Small Quantity Generator  
State District Owner: WA  
Large Quantity Handler of Universal Waste: No  
Recognized Trader Importer: No  
Recognized Trader Exporter: No  
Spent Lead Acid Battery Importer: No  
Spent Lead Acid Battery Exporter: No  
Current Record: No  
Non Storage Recycler Activity: Not reported  
Electronic Manifest Broker: Not reported

List of NAICS Codes and Descriptions:

NAICS Code: 332112  
NAICS Description: NONFERROUS FORGING

NAICS Code: 336412  
NAICS Description: AIRCRAFT ENGINE AND ENGINE PARTS MANUFACTURING

NAICS Code: 336413  
NAICS Description: OTHER AIRCRAFT PARTS AND AUXILIARY EQUIPMENT MANUFACTURING

NAICS Code: 336415  
NAICS Description: GUIDED MISSILE AND SPACE VEHICLE PROPULSION UNIT AND PROPULSION UNIT PARTS MANUFACTURING

Facility Has Received Notices of Violation:

Found Violation: Yes  
Agency Which Determined Violation: State



Map ID  
Direction  
Distance  
Elevation

MAP FINDINGS

Site

Database(s)

EDR ID Number  
EPA ID Number

**CARLSON FORMETEC (Continued)**

**1000292467**

Violation Short Description:	Generators - Pre-transport
Date Violation was Determined:	2007-07-10 00:00:00.0
Actual Return to Compliance Date:	2007-08-29 00:00:00.0
Return to Compliance Qualifier:	Documented
Violation Responsible Agency:	State
Scheduled Compliance Date:	2007-08-22 00:00:00.0
Enforcement Identifier:	001
Date of Enforcement Action:	2007-08-20 00:00:00.0
Enforcement Responsible Agency:	State
Enforcement Docket Number:	Not reported
Enforcement Attorney:	Not reported
Corrective Action Component:	No
Appeal Initiated Date:	Not reported
Appeal Resolution Date:	Not reported
Disposition Status Date:	Not reported
Disposition Status:	Not reported
Disposition Status Description:	Not reported
Consent/Final Order Sequence Number:	Not reported
Consent/Final Order Respondent Name:	Not reported
Consent/Final Order Lead Agency:	Not reported
Enforcement Type:	WRITTEN INFORMAL
Enforcement Responsible Person:	WAEPF
Enforcement Responsible Sub-Organization:	SW
SEP Sequence Number:	Not reported
SEP Expenditure Amount:	Not reported
SEP Scheduled Completion Date:	Not reported
SEP Actual Date:	Not reported
SEP Defaulted Date:	Not reported
SEP Type:	Not reported
SEP Type Description:	Not reported
Proposed Amount:	Not reported
Final Monetary Amount:	Not reported
Paid Amount:	Not reported
Final Count:	Not reported
Final Amount:	Not reported
Found Violation:	Yes
Agency Which Determined Violation:	State
Violation Short Description:	Generators - General
Date Violation was Determined:	2011-04-20 00:00:00.0
Actual Return to Compliance Date:	2011-06-03 00:00:00.0
Return to Compliance Qualifier:	Documented
Violation Responsible Agency:	State
Scheduled Compliance Date:	2011-06-06 00:00:00.0
Enforcement Identifier:	001
Date of Enforcement Action:	2011-04-20 00:00:00.0
Enforcement Responsible Agency:	State
Enforcement Docket Number:	Not reported
Enforcement Attorney:	Not reported
Corrective Action Component:	No
Appeal Initiated Date:	Not reported
Appeal Resolution Date:	Not reported
Disposition Status Date:	Not reported
Disposition Status:	Not reported
Disposition Status Description:	Not reported
Consent/Final Order Sequence Number:	Not reported
Consent/Final Order Respondent Name:	Not reported



Map ID  
Direction  
Distance  
Elevation

MAP FINDINGS

Site

Database(s)

EDR ID Number  
EPA ID Number

**CARLSON FORMETEC (Continued)**

**1000292467**

Consent/Final Order Lead Agency:	Not reported
Enforcement Type:	WRITTEN INFORMAL
Enforcement Responsible Person:	WABFR
Enforcement Responsible Sub-Organization:	SW
SEP Sequence Number:	Not reported
SEP Expenditure Amount:	Not reported
SEP Scheduled Completion Date:	Not reported
SEP Actual Date:	Not reported
SEP Defaulted Date:	Not reported
SEP Type:	Not reported
SEP Type Description:	Not reported
Proposed Amount:	Not reported
Final Monetary Amount:	Not reported
Paid Amount:	Not reported
Final Count:	Not reported
Final Amount:	Not reported
Found Violation:	Yes
Agency Which Determined Violation:	State
Violation Short Description:	Generators - Manifest
Date Violation was Determined:	2011-04-20 00:00:00.0
Actual Return to Compliance Date:	2011-06-03 00:00:00.0
Return to Compliance Qualifier:	Documented
Violation Responsible Agency:	State
Scheduled Compliance Date:	2011-06-06 00:00:00.0
Enforcement Identifier:	001
Date of Enforcement Action:	2011-04-20 00:00:00.0
Enforcement Responsible Agency:	State
Enforcement Docket Number:	Not reported
Enforcement Attorney:	Not reported
Corrective Action Component:	No
Appeal Initiated Date:	Not reported
Appeal Resolution Date:	Not reported
Disposition Status Date:	Not reported
Disposition Status:	Not reported
Disposition Status Description:	Not reported
Consent/Final Order Sequence Number:	Not reported
Consent/Final Order Respondent Name:	Not reported
Consent/Final Order Lead Agency:	Not reported
Enforcement Type:	WRITTEN INFORMAL
Enforcement Responsible Person:	WABFR
Enforcement Responsible Sub-Organization:	SW
SEP Sequence Number:	Not reported
SEP Expenditure Amount:	Not reported
SEP Scheduled Completion Date:	Not reported
SEP Actual Date:	Not reported
SEP Defaulted Date:	Not reported
SEP Type:	Not reported
SEP Type Description:	Not reported
Proposed Amount:	Not reported
Final Monetary Amount:	Not reported
Paid Amount:	Not reported
Final Count:	Not reported
Final Amount:	Not reported
Found Violation:	Yes
Agency Which Determined Violation:	State



Map ID  
Direction  
Distance  
Elevation

MAP FINDINGS

Site

Database(s)

EDR ID Number  
EPA ID Number

**CARLSON FORMETEC (Continued)**

**1000292467**

Violation Short Description:	Generators - Pre-transport
Date Violation was Determined:	2015-02-03 00:00:00.0
Actual Return to Compliance Date:	2015-04-08 00:00:00.0
Return to Compliance Qualifier:	Documented
Violation Responsible Agency:	State
Scheduled Compliance Date:	2015-04-06 00:00:00.0
Enforcement Identifier:	001
Date of Enforcement Action:	2015-03-05 00:00:00.0
Enforcement Responsible Agency:	State
Enforcement Docket Number:	Not reported
Enforcement Attorney:	Not reported
Corrective Action Component:	No
Appeal Initiated Date:	Not reported
Appeal Resolution Date:	Not reported
Disposition Status Date:	Not reported
Disposition Status:	Not reported
Disposition Status Description:	Not reported
Consent/Final Order Sequence Number:	Not reported
Consent/Final Order Respondent Name:	Not reported
Consent/Final Order Lead Agency:	Not reported
Enforcement Type:	WRITTEN INFORMAL
Enforcement Responsible Person:	WAKPO
Enforcement Responsible Sub-Organization:	SW
SEP Sequence Number:	Not reported
SEP Expenditure Amount:	Not reported
SEP Scheduled Completion Date:	Not reported
SEP Actual Date:	Not reported
SEP Defaulted Date:	Not reported
SEP Type:	Not reported
SEP Type Description:	Not reported
Proposed Amount:	Not reported
Final Monetary Amount:	Not reported
Paid Amount:	Not reported
Final Count:	Not reported
Final Amount:	Not reported
Found Violation:	Yes
Agency Which Determined Violation:	State
Violation Short Description:	State Statute or Regulation
Date Violation was Determined:	2015-02-03 00:00:00.0
Actual Return to Compliance Date:	2015-04-08 00:00:00.0
Return to Compliance Qualifier:	Documented
Violation Responsible Agency:	State
Scheduled Compliance Date:	2015-04-06 00:00:00.0
Enforcement Identifier:	001
Date of Enforcement Action:	2015-03-05 00:00:00.0
Enforcement Responsible Agency:	State
Enforcement Docket Number:	Not reported
Enforcement Attorney:	Not reported
Corrective Action Component:	No
Appeal Initiated Date:	Not reported
Appeal Resolution Date:	Not reported
Disposition Status Date:	Not reported
Disposition Status:	Not reported
Disposition Status Description:	Not reported
Consent/Final Order Sequence Number:	Not reported
Consent/Final Order Respondent Name:	Not reported



Map ID  
Direction  
Distance  
Elevation

MAP FINDINGS

Site

Database(s)

EDR ID Number  
EPA ID Number

**CARLSON FORMETEC (Continued)**

**1000292467**

Consent/Final Order Lead Agency:	Not reported
Enforcement Type:	WRITTEN INFORMAL
Enforcement Responsible Person:	WAKPO
Enforcement Responsible Sub-Organization:	SW
SEP Sequence Number:	Not reported
SEP Expenditure Amount:	Not reported
SEP Scheduled Completion Date:	Not reported
SEP Actual Date:	Not reported
SEP Defaulted Date:	Not reported
SEP Type:	Not reported
SEP Type Description:	Not reported
Proposed Amount:	Not reported
Final Monetary Amount:	Not reported
Paid Amount:	Not reported
Final Count:	Not reported
Final Amount:	Not reported
Found Violation:	Yes
Agency Which Determined Violation:	State
Violation Short Description:	Generators - General
Date Violation was Determined:	2007-07-10 00:00:00.0
Actual Return to Compliance Date:	2007-09-17 00:00:00.0
Return to Compliance Qualifier:	Documented
Violation Responsible Agency:	State
Scheduled Compliance Date:	2007-11-22 00:00:00.0
Enforcement Identifier:	001
Date of Enforcement Action:	2007-08-20 00:00:00.0
Enforcement Responsible Agency:	State
Enforcement Docket Number:	Not reported
Enforcement Attorney:	Not reported
Corrective Action Component:	No
Appeal Initiated Date:	Not reported
Appeal Resolution Date:	Not reported
Disposition Status Date:	Not reported
Disposition Status:	Not reported
Disposition Status Description:	Not reported
Consent/Final Order Sequence Number:	Not reported
Consent/Final Order Respondent Name:	Not reported
Consent/Final Order Lead Agency:	Not reported
Enforcement Type:	WRITTEN INFORMAL
Enforcement Responsible Person:	WAEPF
Enforcement Responsible Sub-Organization:	SW
SEP Sequence Number:	Not reported
SEP Expenditure Amount:	Not reported
SEP Scheduled Completion Date:	Not reported
SEP Actual Date:	Not reported
SEP Defaulted Date:	Not reported
SEP Type:	Not reported
SEP Type Description:	Not reported
Proposed Amount:	Not reported
Final Monetary Amount:	Not reported
Paid Amount:	Not reported
Final Count:	Not reported
Final Amount:	Not reported
Found Violation:	Yes
Agency Which Determined Violation:	State



Map ID  
Direction  
Distance  
Elevation

MAP FINDINGS

Site

Database(s)

EDR ID Number  
EPA ID Number

**CARLSON FORMETEC (Continued)**

**1000292467**

Violation Short Description:	Generators - Pre-transport
Date Violation was Determined:	2015-02-03 00:00:00.0
Actual Return to Compliance Date:	2015-04-08 00:00:00.0
Return to Compliance Qualifier:	Documented
Violation Responsible Agency:	State
Scheduled Compliance Date:	2015-04-06 00:00:00.0
Enforcement Identifier:	001
Date of Enforcement Action:	2015-03-05 00:00:00.0
Enforcement Responsible Agency:	State
Enforcement Docket Number:	Not reported
Enforcement Attorney:	Not reported
Corrective Action Component:	No
Appeal Initiated Date:	Not reported
Appeal Resolution Date:	Not reported
Disposition Status Date:	Not reported
Disposition Status:	Not reported
Disposition Status Description:	Not reported
Consent/Final Order Sequence Number:	Not reported
Consent/Final Order Respondent Name:	Not reported
Consent/Final Order Lead Agency:	Not reported
Enforcement Type:	WRITTEN INFORMAL
Enforcement Responsible Person:	WAKPO
Enforcement Responsible Sub-Organization:	SW
SEP Sequence Number:	Not reported
SEP Expenditure Amount:	Not reported
SEP Scheduled Completion Date:	Not reported
SEP Actual Date:	Not reported
SEP Defaulted Date:	Not reported
SEP Type:	Not reported
SEP Type Description:	Not reported
Proposed Amount:	Not reported
Final Monetary Amount:	Not reported
Paid Amount:	Not reported
Final Count:	Not reported
Final Amount:	Not reported
Found Violation:	Yes
Agency Which Determined Violation:	State
Violation Short Description:	TSD - Contingency Plan and Emergency Procedures
Date Violation was Determined:	2015-02-03 00:00:00.0
Actual Return to Compliance Date:	2015-04-08 00:00:00.0
Return to Compliance Qualifier:	Documented
Violation Responsible Agency:	State
Scheduled Compliance Date:	2015-04-06 00:00:00.0
Enforcement Identifier:	001
Date of Enforcement Action:	2015-03-05 00:00:00.0
Enforcement Responsible Agency:	State
Enforcement Docket Number:	Not reported
Enforcement Attorney:	Not reported
Corrective Action Component:	No
Appeal Initiated Date:	Not reported
Appeal Resolution Date:	Not reported
Disposition Status Date:	Not reported
Disposition Status:	Not reported
Disposition Status Description:	Not reported
Consent/Final Order Sequence Number:	Not reported
Consent/Final Order Respondent Name:	Not reported



Map ID  
Direction  
Distance  
Elevation

MAP FINDINGS

Site

Database(s)

EDR ID Number  
EPA ID Number

**CARLSON FORMETEC (Continued)**

**1000292467**

Consent/Final Order Lead Agency:	Not reported
Enforcement Type:	WRITTEN INFORMAL
Enforcement Responsible Person:	WAKPO
Enforcement Responsible Sub-Organization:	SW
SEP Sequence Number:	Not reported
SEP Expenditure Amount:	Not reported
SEP Scheduled Completion Date:	Not reported
SEP Actual Date:	Not reported
SEP Defaulted Date:	Not reported
SEP Type:	Not reported
SEP Type Description:	Not reported
Proposed Amount:	Not reported
Final Monetary Amount:	Not reported
Paid Amount:	Not reported
Final Count:	Not reported
Final Amount:	Not reported
Found Violation:	Yes
Agency Which Determined Violation:	State
Violation Short Description:	Generators - Pre-transport
Date Violation was Determined:	2007-07-10 00:00:00.0
Actual Return to Compliance Date:	2007-08-22 00:00:00.0
Return to Compliance Qualifier:	Documented
Violation Responsible Agency:	State
Scheduled Compliance Date:	2007-08-29 00:00:00.0
Enforcement Identifier:	001
Date of Enforcement Action:	2007-08-20 00:00:00.0
Enforcement Responsible Agency:	State
Enforcement Docket Number:	Not reported
Enforcement Attorney:	Not reported
Corrective Action Component:	No
Appeal Initiated Date:	Not reported
Appeal Resolution Date:	Not reported
Disposition Status Date:	Not reported
Disposition Status:	Not reported
Disposition Status Description:	Not reported
Consent/Final Order Sequence Number:	Not reported
Consent/Final Order Respondent Name:	Not reported
Consent/Final Order Lead Agency:	Not reported
Enforcement Type:	WRITTEN INFORMAL
Enforcement Responsible Person:	WAEPF
Enforcement Responsible Sub-Organization:	SW
SEP Sequence Number:	Not reported
SEP Expenditure Amount:	Not reported
SEP Scheduled Completion Date:	Not reported
SEP Actual Date:	Not reported
SEP Defaulted Date:	Not reported
SEP Type:	Not reported
SEP Type Description:	Not reported
Proposed Amount:	Not reported
Final Monetary Amount:	Not reported
Paid Amount:	Not reported
Final Count:	Not reported
Final Amount:	Not reported
Found Violation:	Yes
Agency Which Determined Violation:	State



Map ID  
Direction  
Distance  
Elevation

MAP FINDINGS

Site

Database(s)

EDR ID Number  
EPA ID Number

**CARLSON FORMETEC (Continued)**

**1000292467**

Violation Short Description:	Universal Waste - Small Quantity Handlers
Date Violation was Determined:	2015-02-03 00:00:00.0
Actual Return to Compliance Date:	2015-04-08 00:00:00.0
Return to Compliance Qualifier:	Documented
Violation Responsible Agency:	State
Scheduled Compliance Date:	2015-04-06 00:00:00.0
Enforcement Identifier:	001
Date of Enforcement Action:	2015-03-05 00:00:00.0
Enforcement Responsible Agency:	State
Enforcement Docket Number:	Not reported
Enforcement Attorney:	Not reported
Corrective Action Component:	No
Appeal Initiated Date:	Not reported
Appeal Resolution Date:	Not reported
Disposition Status Date:	Not reported
Disposition Status:	Not reported
Disposition Status Description:	Not reported
Consent/Final Order Sequence Number:	Not reported
Consent/Final Order Respondent Name:	Not reported
Consent/Final Order Lead Agency:	Not reported
Enforcement Type:	WRITTEN INFORMAL
Enforcement Responsible Person:	WAKPO
Enforcement Responsible Sub-Organization:	SW
SEP Sequence Number:	Not reported
SEP Expenditure Amount:	Not reported
SEP Scheduled Completion Date:	Not reported
SEP Actual Date:	Not reported
SEP Defaulted Date:	Not reported
SEP Type:	Not reported
SEP Type Description:	Not reported
Proposed Amount:	Not reported
Final Monetary Amount:	Not reported
Paid Amount:	Not reported
Final Count:	Not reported
Final Amount:	Not reported

Found Violation:	No
Agency Which Determined Violation:	Not reported
Violation Short Description:	Not reported
Date Violation was Determined:	Not reported
Actual Return to Compliance Date:	Not reported
Return to Compliance Qualifier:	Not reported
Violation Responsible Agency:	Not reported
Scheduled Compliance Date:	Not reported
Enforcement Identifier:	Not reported
Date of Enforcement Action:	Not reported
Enforcement Responsible Agency:	Not reported
Enforcement Docket Number:	Not reported
Enforcement Attorney:	Not reported
Corrective Action Component:	Not reported
Appeal Initiated Date:	Not reported
Appeal Resolution Date:	Not reported
Disposition Status Date:	Not reported
Disposition Status:	Not reported
Disposition Status Description:	Not reported
Consent/Final Order Sequence Number:	Not reported
Consent/Final Order Respondent Name:	Not reported



Map ID  
Direction  
Distance  
Elevation

MAP FINDINGS

Site

Database(s)

EDR ID Number  
EPA ID Number

**CARLSON FORMETEC (Continued)**

**1000292467**

Consent/Final Order Lead Agency:	Not reported
Enforcement Type:	Not reported
Enforcement Responsible Person:	Not reported
Enforcement Responsible Sub-Organization:	Not reported
SEP Sequence Number:	Not reported
SEP Expenditure Amount:	Not reported
SEP Scheduled Completion Date:	Not reported
SEP Actual Date:	Not reported
SEP Defaulted Date:	Not reported
SEP Type:	Not reported
SEP Type Description:	Not reported
Proposed Amount:	Not reported
Final Monetary Amount:	Not reported
Paid Amount:	Not reported
Final Count:	Not reported
Final Amount:	Not reported
Found Violation:	No
Agency Which Determined Violation:	Not reported
Violation Short Description:	Not reported
Date Violation was Determined:	Not reported
Actual Return to Compliance Date:	Not reported
Return to Compliance Qualifier:	Not reported
Violation Responsible Agency:	Not reported
Scheduled Compliance Date:	Not reported
Enforcement Identifier:	Not reported
Date of Enforcement Action:	Not reported
Enforcement Responsible Agency:	Not reported
Enforcement Docket Number:	Not reported
Enforcement Attorney:	Not reported
Corrective Action Component:	Not reported
Appeal Initiated Date:	Not reported
Appeal Resolution Date:	Not reported
Disposition Status Date:	Not reported
Disposition Status:	Not reported
Disposition Status Description:	Not reported
Consent/Final Order Sequence Number:	Not reported
Consent/Final Order Respondent Name:	Not reported
Consent/Final Order Lead Agency:	Not reported
Enforcement Type:	Not reported
Enforcement Responsible Person:	Not reported
Enforcement Responsible Sub-Organization:	Not reported
SEP Sequence Number:	Not reported
SEP Expenditure Amount:	Not reported
SEP Scheduled Completion Date:	Not reported
SEP Actual Date:	Not reported
SEP Defaulted Date:	Not reported
SEP Type:	Not reported
SEP Type Description:	Not reported
Proposed Amount:	Not reported
Final Monetary Amount:	Not reported
Paid Amount:	Not reported
Final Count:	Not reported
Final Amount:	Not reported
Found Violation:	Yes
Agency Which Determined Violation:	State



Map ID  
Direction  
Distance  
Elevation

MAP FINDINGS

Site

Database(s)

EDR ID Number  
EPA ID Number

**CARLSON FORMETEC (Continued)**

**1000292467**

Violation Short Description:	Generators - Pre-transport
Date Violation was Determined:	2007-07-10 00:00:00.0
Actual Return to Compliance Date:	2007-08-24 00:00:00.0
Return to Compliance Qualifier:	Documented
Violation Responsible Agency:	State
Scheduled Compliance Date:	2007-08-24 00:00:00.0
Enforcement Identifier:	001
Date of Enforcement Action:	2007-08-20 00:00:00.0
Enforcement Responsible Agency:	State
Enforcement Docket Number:	Not reported
Enforcement Attorney:	Not reported
Corrective Action Component:	No
Appeal Initiated Date:	Not reported
Appeal Resolution Date:	Not reported
Disposition Status Date:	Not reported
Disposition Status:	Not reported
Disposition Status Description:	Not reported
Consent/Final Order Sequence Number:	Not reported
Consent/Final Order Respondent Name:	Not reported
Consent/Final Order Lead Agency:	Not reported
Enforcement Type:	WRITTEN INFORMAL
Enforcement Responsible Person:	WAEPF
Enforcement Responsible Sub-Organization:	SW
SEP Sequence Number:	Not reported
SEP Expenditure Amount:	Not reported
SEP Scheduled Completion Date:	Not reported
SEP Actual Date:	Not reported
SEP Defaulted Date:	Not reported
SEP Type:	Not reported
SEP Type Description:	Not reported
Proposed Amount:	Not reported
Final Monetary Amount:	Not reported
Paid Amount:	Not reported
Final Count:	Not reported
Final Amount:	Not reported
Found Violation:	Yes
Agency Which Determined Violation:	State
Violation Short Description:	Generators - General
Date Violation was Determined:	2001-02-27 00:00:00.0
Actual Return to Compliance Date:	2001-04-09 00:00:00.0
Return to Compliance Qualifier:	Documented
Violation Responsible Agency:	State
Scheduled Compliance Date:	Not reported
Enforcement Identifier:	001
Date of Enforcement Action:	2001-02-27 00:00:00.0
Enforcement Responsible Agency:	State
Enforcement Docket Number:	Not reported
Enforcement Attorney:	Not reported
Corrective Action Component:	No
Appeal Initiated Date:	Not reported
Appeal Resolution Date:	Not reported
Disposition Status Date:	Not reported
Disposition Status:	Not reported
Disposition Status Description:	Not reported
Consent/Final Order Sequence Number:	Not reported
Consent/Final Order Respondent Name:	Not reported



Map ID  
Direction  
Distance  
Elevation

MAP FINDINGS

Site

Database(s)

EDR ID Number  
EPA ID Number

**CARLSON FORMETEC (Continued)**

**1000292467**

Consent/Final Order Lead Agency:	Not reported
Enforcement Type:	WRITTEN INFORMAL
Enforcement Responsible Person:	WALLM
Enforcement Responsible Sub-Organization:	SW
SEP Sequence Number:	Not reported
SEP Expenditure Amount:	Not reported
SEP Scheduled Completion Date:	Not reported
SEP Actual Date:	Not reported
SEP Defaulted Date:	Not reported
SEP Type:	Not reported
SEP Type Description:	Not reported
Proposed Amount:	Not reported
Final Monetary Amount:	Not reported
Paid Amount:	Not reported
Final Count:	Not reported
Final Amount:	Not reported
Found Violation:	Yes
Agency Which Determined Violation:	State
Violation Short Description:	Generators - General
Date Violation was Determined:	2001-02-27 00:00:00.0
Actual Return to Compliance Date:	2001-04-09 00:00:00.0
Return to Compliance Qualifier:	Documented
Violation Responsible Agency:	State
Scheduled Compliance Date:	Not reported
Enforcement Identifier:	001
Date of Enforcement Action:	2001-02-27 00:00:00.0
Enforcement Responsible Agency:	State
Enforcement Docket Number:	Not reported
Enforcement Attorney:	Not reported
Corrective Action Component:	No
Appeal Initiated Date:	Not reported
Appeal Resolution Date:	Not reported
Disposition Status Date:	Not reported
Disposition Status:	Not reported
Disposition Status Description:	Not reported
Consent/Final Order Sequence Number:	Not reported
Consent/Final Order Respondent Name:	Not reported
Consent/Final Order Lead Agency:	Not reported
Enforcement Type:	WRITTEN INFORMAL
Enforcement Responsible Person:	WALLM
Enforcement Responsible Sub-Organization:	SW
SEP Sequence Number:	Not reported
SEP Expenditure Amount:	Not reported
SEP Scheduled Completion Date:	Not reported
SEP Actual Date:	Not reported
SEP Defaulted Date:	Not reported
SEP Type:	Not reported
SEP Type Description:	Not reported
Proposed Amount:	Not reported
Final Monetary Amount:	Not reported
Paid Amount:	Not reported
Final Count:	Not reported
Final Amount:	Not reported
Found Violation:	No
Agency Which Determined Violation:	Not reported



Map ID  
Direction  
Distance  
Elevation

MAP FINDINGS

Site

Database(s)

EDR ID Number  
EPA ID Number

**CARLSON FORMETEC (Continued)**

**1000292467**

Violation Short Description:	Not reported
Date Violation was Determined:	Not reported
Actual Return to Compliance Date:	Not reported
Return to Compliance Qualifier:	Not reported
Violation Responsible Agency:	Not reported
Scheduled Compliance Date:	Not reported
Enforcement Identifier:	Not reported
Date of Enforcement Action:	Not reported
Enforcement Responsible Agency:	Not reported
Enforcement Docket Number:	Not reported
Enforcement Attorney:	Not reported
Corrective Action Component:	Not reported
Appeal Initiated Date:	Not reported
Appeal Resolution Date:	Not reported
Disposition Status Date:	Not reported
Disposition Status:	Not reported
Disposition Status Description:	Not reported
Consent/Final Order Sequence Number:	Not reported
Consent/Final Order Respondent Name:	Not reported
Consent/Final Order Lead Agency:	Not reported
Enforcement Type:	Not reported
Enforcement Responsible Person:	Not reported
Enforcement Responsible Sub-Organization:	Not reported
SEP Sequence Number:	Not reported
SEP Expenditure Amount:	Not reported
SEP Scheduled Completion Date:	Not reported
SEP Actual Date:	Not reported
SEP Defaulted Date:	Not reported
SEP Type:	Not reported
SEP Type Description:	Not reported
Proposed Amount:	Not reported
Final Monetary Amount:	Not reported
Paid Amount:	Not reported
Final Count:	Not reported
Final Amount:	Not reported
Found Violation:	Yes
Agency Which Determined Violation:	State
Violation Short Description:	TSD IS-Container Use and Management
Date Violation was Determined:	2015-02-03 00:00:00.0
Actual Return to Compliance Date:	2015-04-08 00:00:00.0
Return to Compliance Qualifier:	Documented
Violation Responsible Agency:	State
Scheduled Compliance Date:	2015-04-06 00:00:00.0
Enforcement Identifier:	001
Date of Enforcement Action:	2015-03-05 00:00:00.0
Enforcement Responsible Agency:	State
Enforcement Docket Number:	Not reported
Enforcement Attorney:	Not reported
Corrective Action Component:	No
Appeal Initiated Date:	Not reported
Appeal Resolution Date:	Not reported
Disposition Status Date:	Not reported
Disposition Status:	Not reported
Disposition Status Description:	Not reported
Consent/Final Order Sequence Number:	Not reported
Consent/Final Order Respondent Name:	Not reported



Map ID  
Direction  
Distance  
Elevation

MAP FINDINGS

Site

Database(s)

EDR ID Number  
EPA ID Number

**CARLSON FORMETEC (Continued)**

**1000292467**

Consent/Final Order Lead Agency:	Not reported
Enforcement Type:	WRITTEN INFORMAL
Enforcement Responsible Person:	WAKPO
Enforcement Responsible Sub-Organization:	SW
SEP Sequence Number:	Not reported
SEP Expenditure Amount:	Not reported
SEP Scheduled Completion Date:	Not reported
SEP Actual Date:	Not reported
SEP Defaulted Date:	Not reported
SEP Type:	Not reported
SEP Type Description:	Not reported
Proposed Amount:	Not reported
Final Monetary Amount:	Not reported
Paid Amount:	Not reported
Final Count:	Not reported
Final Amount:	Not reported
Found Violation:	Yes
Agency Which Determined Violation:	State
Violation Short Description:	Universal Waste - Small Quantity Handlers
Date Violation was Determined:	2015-02-03 00:00:00.0
Actual Return to Compliance Date:	2015-04-08 00:00:00.0
Return to Compliance Qualifier:	Documented
Violation Responsible Agency:	State
Scheduled Compliance Date:	2015-04-06 00:00:00.0
Enforcement Identifier:	001
Date of Enforcement Action:	2015-03-05 00:00:00.0
Enforcement Responsible Agency:	State
Enforcement Docket Number:	Not reported
Enforcement Attorney:	Not reported
Corrective Action Component:	No
Appeal Initiated Date:	Not reported
Appeal Resolution Date:	Not reported
Disposition Status Date:	Not reported
Disposition Status:	Not reported
Disposition Status Description:	Not reported
Consent/Final Order Sequence Number:	Not reported
Consent/Final Order Respondent Name:	Not reported
Consent/Final Order Lead Agency:	Not reported
Enforcement Type:	WRITTEN INFORMAL
Enforcement Responsible Person:	WAKPO
Enforcement Responsible Sub-Organization:	SW
SEP Sequence Number:	Not reported
SEP Expenditure Amount:	Not reported
SEP Scheduled Completion Date:	Not reported
SEP Actual Date:	Not reported
SEP Defaulted Date:	Not reported
SEP Type:	Not reported
SEP Type Description:	Not reported
Proposed Amount:	Not reported
Final Monetary Amount:	Not reported
Paid Amount:	Not reported
Final Count:	Not reported
Final Amount:	Not reported
Found Violation:	Yes
Agency Which Determined Violation:	State



Map ID  
Direction  
Distance  
Elevation

MAP FINDINGS

Site

Database(s)

EDR ID Number  
EPA ID Number

**CARLSON FORMETEC (Continued)**

**1000292467**

Violation Short Description:	Generators - Records/Reporting
Date Violation was Determined:	2011-04-20 00:00:00.0
Actual Return to Compliance Date:	2011-06-24 00:00:00.0
Return to Compliance Qualifier:	Documented
Violation Responsible Agency:	State
Scheduled Compliance Date:	2011-06-24 00:00:00.0
Enforcement Identifier:	001
Date of Enforcement Action:	2011-04-20 00:00:00.0
Enforcement Responsible Agency:	State
Enforcement Docket Number:	Not reported
Enforcement Attorney:	Not reported
Corrective Action Component:	No
Appeal Initiated Date:	Not reported
Appeal Resolution Date:	Not reported
Disposition Status Date:	Not reported
Disposition Status:	Not reported
Disposition Status Description:	Not reported
Consent/Final Order Sequence Number:	Not reported
Consent/Final Order Respondent Name:	Not reported
Consent/Final Order Lead Agency:	Not reported
Enforcement Type:	WRITTEN INFORMAL
Enforcement Responsible Person:	WABFR
Enforcement Responsible Sub-Organization:	SW
SEP Sequence Number:	Not reported
SEP Expenditure Amount:	Not reported
SEP Scheduled Completion Date:	Not reported
SEP Actual Date:	Not reported
SEP Defaulted Date:	Not reported
SEP Type:	Not reported
SEP Type Description:	Not reported
Proposed Amount:	Not reported
Final Monetary Amount:	Not reported
Paid Amount:	Not reported
Final Count:	Not reported
Final Amount:	Not reported
Found Violation:	Yes
Agency Which Determined Violation:	State
Violation Short Description:	Universal Waste - Small Quantity Handlers
Date Violation was Determined:	2015-02-03 00:00:00.0
Actual Return to Compliance Date:	2015-04-08 00:00:00.0
Return to Compliance Qualifier:	Documented
Violation Responsible Agency:	State
Scheduled Compliance Date:	2015-04-06 00:00:00.0
Enforcement Identifier:	001
Date of Enforcement Action:	2015-03-05 00:00:00.0
Enforcement Responsible Agency:	State
Enforcement Docket Number:	Not reported
Enforcement Attorney:	Not reported
Corrective Action Component:	No
Appeal Initiated Date:	Not reported
Appeal Resolution Date:	Not reported
Disposition Status Date:	Not reported
Disposition Status:	Not reported
Disposition Status Description:	Not reported
Consent/Final Order Sequence Number:	Not reported
Consent/Final Order Respondent Name:	Not reported



Map ID  
Direction  
Distance  
Elevation

MAP FINDINGS

Site

Database(s)

EDR ID Number  
EPA ID Number

**CARLSON FORMETEC (Continued)**

**1000292467**

Consent/Final Order Lead Agency:	Not reported
Enforcement Type:	WRITTEN INFORMAL
Enforcement Responsible Person:	WAKPO
Enforcement Responsible Sub-Organization:	SW
SEP Sequence Number:	Not reported
SEP Expenditure Amount:	Not reported
SEP Scheduled Completion Date:	Not reported
SEP Actual Date:	Not reported
SEP Defaulted Date:	Not reported
SEP Type:	Not reported
SEP Type Description:	Not reported
Proposed Amount:	Not reported
Final Monetary Amount:	Not reported
Paid Amount:	Not reported
Final Count:	Not reported
Final Amount:	Not reported
Found Violation:	Yes
Agency Which Determined Violation:	State
Violation Short Description:	Generators - General
Date Violation was Determined:	1990-05-02 00:00:00.0
Actual Return to Compliance Date:	1990-07-04 00:00:00.0
Return to Compliance Qualifier:	Observed
Violation Responsible Agency:	State
Scheduled Compliance Date:	1990-07-31 00:00:00.0
Enforcement Identifier:	001
Date of Enforcement Action:	1990-06-15 00:00:00.0
Enforcement Responsible Agency:	State
Enforcement Docket Number:	Not reported
Enforcement Attorney:	Not reported
Corrective Action Component:	No
Appeal Initiated Date:	Not reported
Appeal Resolution Date:	Not reported
Disposition Status Date:	Not reported
Disposition Status:	Not reported
Disposition Status Description:	Not reported
Consent/Final Order Sequence Number:	Not reported
Consent/Final Order Respondent Name:	Not reported
Consent/Final Order Lead Agency:	Not reported
Enforcement Type:	WRITTEN INFORMAL
Enforcement Responsible Person:	WADES
Enforcement Responsible Sub-Organization:	SW
SEP Sequence Number:	Not reported
SEP Expenditure Amount:	Not reported
SEP Scheduled Completion Date:	Not reported
SEP Actual Date:	Not reported
SEP Defaulted Date:	Not reported
SEP Type:	Not reported
SEP Type Description:	Not reported
Proposed Amount:	Not reported
Final Monetary Amount:	Not reported
Paid Amount:	Not reported
Final Count:	Not reported
Final Amount:	Not reported
Found Violation:	Yes
Agency Which Determined Violation:	State



Map ID  
Direction  
Distance  
Elevation

MAP FINDINGS

Site

Database(s)

EDR ID Number  
EPA ID Number

**CARLSON FORMETEC (Continued)**

**1000292467**

Violation Short Description:	Generators - Pre-transport
Date Violation was Determined:	2015-02-03 00:00:00.0
Actual Return to Compliance Date:	2015-04-08 00:00:00.0
Return to Compliance Qualifier:	Documented
Violation Responsible Agency:	State
Scheduled Compliance Date:	2015-04-06 00:00:00.0
Enforcement Identifier:	001
Date of Enforcement Action:	2015-03-05 00:00:00.0
Enforcement Responsible Agency:	State
Enforcement Docket Number:	Not reported
Enforcement Attorney:	Not reported
Corrective Action Component:	No
Appeal Initiated Date:	Not reported
Appeal Resolution Date:	Not reported
Disposition Status Date:	Not reported
Disposition Status:	Not reported
Disposition Status Description:	Not reported
Consent/Final Order Sequence Number:	Not reported
Consent/Final Order Respondent Name:	Not reported
Consent/Final Order Lead Agency:	Not reported
Enforcement Type:	WRITTEN INFORMAL
Enforcement Responsible Person:	WAKPO
Enforcement Responsible Sub-Organization:	SW
SEP Sequence Number:	Not reported
SEP Expenditure Amount:	Not reported
SEP Scheduled Completion Date:	Not reported
SEP Actual Date:	Not reported
SEP Defaulted Date:	Not reported
SEP Type:	Not reported
SEP Type Description:	Not reported
Proposed Amount:	Not reported
Final Monetary Amount:	Not reported
Paid Amount:	Not reported
Final Count:	Not reported
Final Amount:	Not reported
Found Violation:	Yes
Agency Which Determined Violation:	State
Violation Short Description:	Generators - General
Date Violation was Determined:	2015-02-03 00:00:00.0
Actual Return to Compliance Date:	2015-04-08 00:00:00.0
Return to Compliance Qualifier:	Documented
Violation Responsible Agency:	State
Scheduled Compliance Date:	2015-04-06 00:00:00.0
Enforcement Identifier:	001
Date of Enforcement Action:	2015-03-05 00:00:00.0
Enforcement Responsible Agency:	State
Enforcement Docket Number:	Not reported
Enforcement Attorney:	Not reported
Corrective Action Component:	No
Appeal Initiated Date:	Not reported
Appeal Resolution Date:	Not reported
Disposition Status Date:	Not reported
Disposition Status:	Not reported
Disposition Status Description:	Not reported
Consent/Final Order Sequence Number:	Not reported
Consent/Final Order Respondent Name:	Not reported



Map ID  
Direction  
Distance  
Elevation

MAP FINDINGS

Site

Database(s)

EDR ID Number  
EPA ID Number

**CARLSON FORMETEC (Continued)**

**1000292467**

Consent/Final Order Lead Agency:	Not reported
Enforcement Type:	WRITTEN INFORMAL
Enforcement Responsible Person:	WAKPO
Enforcement Responsible Sub-Organization:	SW
SEP Sequence Number:	Not reported
SEP Expenditure Amount:	Not reported
SEP Scheduled Completion Date:	Not reported
SEP Actual Date:	Not reported
SEP Defaulted Date:	Not reported
SEP Type:	Not reported
SEP Type Description:	Not reported
Proposed Amount:	Not reported
Final Monetary Amount:	Not reported
Paid Amount:	Not reported
Final Count:	Not reported
Final Amount:	Not reported
Found Violation:	Yes
Agency Which Determined Violation:	State
Violation Short Description:	Generators - General
Date Violation was Determined:	2001-02-27 00:00:00.0
Actual Return to Compliance Date:	2001-04-09 00:00:00.0
Return to Compliance Qualifier:	Documented
Violation Responsible Agency:	State
Scheduled Compliance Date:	Not reported
Enforcement Identifier:	001
Date of Enforcement Action:	2001-02-27 00:00:00.0
Enforcement Responsible Agency:	State
Enforcement Docket Number:	Not reported
Enforcement Attorney:	Not reported
Corrective Action Component:	No
Appeal Initiated Date:	Not reported
Appeal Resolution Date:	Not reported
Disposition Status Date:	Not reported
Disposition Status:	Not reported
Disposition Status Description:	Not reported
Consent/Final Order Sequence Number:	Not reported
Consent/Final Order Respondent Name:	Not reported
Consent/Final Order Lead Agency:	Not reported
Enforcement Type:	WRITTEN INFORMAL
Enforcement Responsible Person:	WALLM
Enforcement Responsible Sub-Organization:	SW
SEP Sequence Number:	Not reported
SEP Expenditure Amount:	Not reported
SEP Scheduled Completion Date:	Not reported
SEP Actual Date:	Not reported
SEP Defaulted Date:	Not reported
SEP Type:	Not reported
SEP Type Description:	Not reported
Proposed Amount:	Not reported
Final Monetary Amount:	Not reported
Paid Amount:	Not reported
Final Count:	Not reported
Final Amount:	Not reported
Found Violation:	Yes
Agency Which Determined Violation:	State



Map ID  
Direction  
Distance  
Elevation

MAP FINDINGS

Site

Database(s)

EDR ID Number  
EPA ID Number

**CARLSON FORMETEC (Continued)**

**1000292467**

Violation Short Description:	Used Oil - Generators
Date Violation was Determined:	2015-02-03 00:00:00.0
Actual Return to Compliance Date:	2015-04-08 00:00:00.0
Return to Compliance Qualifier:	Documented
Violation Responsible Agency:	State
Scheduled Compliance Date:	2015-04-06 00:00:00.0
Enforcement Identifier:	001
Date of Enforcement Action:	2015-03-05 00:00:00.0
Enforcement Responsible Agency:	State
Enforcement Docket Number:	Not reported
Enforcement Attorney:	Not reported
Corrective Action Component:	No
Appeal Initiated Date:	Not reported
Appeal Resolution Date:	Not reported
Disposition Status Date:	Not reported
Disposition Status:	Not reported
Disposition Status Description:	Not reported
Consent/Final Order Sequence Number:	Not reported
Consent/Final Order Respondent Name:	Not reported
Consent/Final Order Lead Agency:	Not reported
Enforcement Type:	WRITTEN INFORMAL
Enforcement Responsible Person:	WAKPO
Enforcement Responsible Sub-Organization:	SW
SEP Sequence Number:	Not reported
SEP Expenditure Amount:	Not reported
SEP Scheduled Completion Date:	Not reported
SEP Actual Date:	Not reported
SEP Defaulted Date:	Not reported
SEP Type:	Not reported
SEP Type Description:	Not reported
Proposed Amount:	Not reported
Final Monetary Amount:	Not reported
Paid Amount:	Not reported
Final Count:	Not reported
Final Amount:	Not reported

**Evaluation Action Summary:**

Evaluation Date:	2007-07-10 00:00:00.0
Evaluation Responsible Agency:	State
Found Violation:	Yes
Evaluation Type Description:	COMPLIANCE EVALUATION INSPECTION ON-SITE
Evaluation Responsible Person Identifier:	WAEPF
Evaluation Responsible Sub-Organization:	SW
Actual Return to Compliance Date:	2007-08-29 00:00:00.0
Scheduled Compliance Date:	2007-08-22 00:00:00.0
Date of Request:	Not reported
Date Response Received:	Not reported
Request Agency:	Not reported
Former Citation:	Not reported

Evaluation Date:	2011-04-20 00:00:00.0
Evaluation Responsible Agency:	State
Found Violation:	Yes
Evaluation Type Description:	COMPLIANCE EVALUATION INSPECTION ON-SITE
Evaluation Responsible Person Identifier:	WABFR
Evaluation Responsible Sub-Organization:	SW
Actual Return to Compliance Date:	2011-06-03 00:00:00.0



Map ID  
Direction  
Distance  
Elevation

MAP FINDINGS

Site

Database(s)

EDR ID Number  
EPA ID Number

**CARLSON FORMETEC (Continued)**

**1000292467**

Scheduled Compliance Date: 2011-06-06 00:00:00.0  
Date of Request: Not reported  
Date Response Received: Not reported  
Request Agency: Not reported  
Former Citation: Not reported

Evaluation Date: 2011-04-20 00:00:00.0  
Evaluation Responsible Agency: State  
Found Violation: Yes  
Evaluation Type Description: COMPLIANCE EVALUATION INSPECTION ON-SITE  
Evaluation Responsible Person Identifier: WABFR  
Evaluation Responsible Sub-Organization: SW  
Actual Return to Compliance Date: 2011-06-03 00:00:00.0  
Scheduled Compliance Date: 2011-06-06 00:00:00.0  
Date of Request: Not reported  
Date Response Received: Not reported  
Request Agency: Not reported  
Former Citation: Not reported

Evaluation Date: 2015-02-03 00:00:00.0  
Evaluation Responsible Agency: State  
Found Violation: Yes  
Evaluation Type Description: COMPLIANCE EVALUATION INSPECTION ON-SITE  
Evaluation Responsible Person Identifier: WAKPO  
Evaluation Responsible Sub-Organization: SW  
Actual Return to Compliance Date: 2015-04-08 00:00:00.0  
Scheduled Compliance Date: 2015-04-06 00:00:00.0  
Date of Request: Not reported  
Date Response Received: Not reported  
Request Agency: Not reported  
Former Citation: Not reported

Evaluation Date: 2015-02-03 00:00:00.0  
Evaluation Responsible Agency: State  
Found Violation: Yes  
Evaluation Type Description: COMPLIANCE EVALUATION INSPECTION ON-SITE  
Evaluation Responsible Person Identifier: WAKPO  
Evaluation Responsible Sub-Organization: SW  
Actual Return to Compliance Date: 2015-04-08 00:00:00.0  
Scheduled Compliance Date: 2015-04-06 00:00:00.0  
Date of Request: Not reported  
Date Response Received: Not reported  
Request Agency: Not reported  
Former Citation: Not reported

Evaluation Date: 2007-07-10 00:00:00.0  
Evaluation Responsible Agency: State  
Found Violation: Yes  
Evaluation Type Description: COMPLIANCE EVALUATION INSPECTION ON-SITE  
Evaluation Responsible Person Identifier: WAEPF  
Evaluation Responsible Sub-Organization: SW  
Actual Return to Compliance Date: 2007-09-17 00:00:00.0  
Scheduled Compliance Date: 2007-11-22 00:00:00.0  
Date of Request: Not reported  
Date Response Received: Not reported  
Request Agency: Not reported  
Former Citation: Not reported



Map ID  
Direction  
Distance  
Elevation

MAP FINDINGS

Site

Database(s)

EDR ID Number  
EPA ID Number

**CARLSON FORMETEC (Continued)**

**1000292467**

Evaluation Date: 2015-02-03 00:00:00.0  
Evaluation Responsible Agency: State  
Found Violation: Yes  
Evaluation Type Description: COMPLIANCE EVALUATION INSPECTION ON-SITE  
Evaluation Responsible Person Identifier: WAKPO  
Evaluation Responsible Sub-Organization: SW  
Actual Return to Compliance Date: 2015-04-08 00:00:00.0  
Scheduled Compliance Date: 2015-04-06 00:00:00.0  
Date of Request: Not reported  
Date Response Received: Not reported  
Request Agency: Not reported  
Former Citation: Not reported

Evaluation Date: 2015-02-03 00:00:00.0  
Evaluation Responsible Agency: State  
Found Violation: Yes  
Evaluation Type Description: COMPLIANCE EVALUATION INSPECTION ON-SITE  
Evaluation Responsible Person Identifier: WAKPO  
Evaluation Responsible Sub-Organization: SW  
Actual Return to Compliance Date: 2015-04-08 00:00:00.0  
Scheduled Compliance Date: 2015-04-06 00:00:00.0  
Date of Request: Not reported  
Date Response Received: Not reported  
Request Agency: Not reported  
Former Citation: Not reported

Evaluation Date: 2007-07-10 00:00:00.0  
Evaluation Responsible Agency: State  
Found Violation: Yes  
Evaluation Type Description: COMPLIANCE EVALUATION INSPECTION ON-SITE  
Evaluation Responsible Person Identifier: WAEPF  
Evaluation Responsible Sub-Organization: SW  
Actual Return to Compliance Date: 2007-08-22 00:00:00.0  
Scheduled Compliance Date: 2007-08-29 00:00:00.0  
Date of Request: Not reported  
Date Response Received: Not reported  
Request Agency: Not reported  
Former Citation: Not reported

Evaluation Date: 2015-02-03 00:00:00.0  
Evaluation Responsible Agency: State  
Found Violation: Yes  
Evaluation Type Description: COMPLIANCE EVALUATION INSPECTION ON-SITE  
Evaluation Responsible Person Identifier: WAKPO  
Evaluation Responsible Sub-Organization: SW  
Actual Return to Compliance Date: 2015-04-08 00:00:00.0  
Scheduled Compliance Date: 2015-04-06 00:00:00.0  
Date of Request: Not reported  
Date Response Received: Not reported  
Request Agency: Not reported  
Former Citation: Not reported

Evaluation Date: 2016-07-15 00:00:00.0  
Evaluation Responsible Agency: State  
Found Violation: No  
Evaluation Type Description: FOCUSED COMPLIANCE INSPECTION  
Evaluation Responsible Person Identifier: WADRW



Map ID  
Direction  
Distance  
Elevation

MAP FINDINGS

Site

Database(s)

EDR ID Number  
EPA ID Number

**CARLSON FORMETEC (Continued)**

**1000292467**

Evaluation Responsible Sub-Organization: SW  
Actual Return to Compliance Date: Not reported  
Scheduled Compliance Date: Not reported  
Date of Request: Not reported  
Date Response Received: Not reported  
Request Agency: Not reported  
Former Citation: Not reported

Evaluation Date: 1997-04-11 00:00:00.0  
Evaluation Responsible Agency: State  
Found Violation: No  
Evaluation Type Description: COMPLIANCE EVALUATION INSPECTION ON-SITE  
Evaluation Responsible Person Identifier: WAJMC  
Evaluation Responsible Sub-Organization: SW  
Actual Return to Compliance Date: Not reported  
Scheduled Compliance Date: Not reported  
Date of Request: Not reported  
Date Response Received: Not reported  
Request Agency: Not reported  
Former Citation: Not reported

Evaluation Date: 2007-07-10 00:00:00.0  
Evaluation Responsible Agency: State  
Found Violation: Yes  
Evaluation Type Description: COMPLIANCE EVALUATION INSPECTION ON-SITE  
Evaluation Responsible Person Identifier: WAEPF  
Evaluation Responsible Sub-Organization: SW  
Actual Return to Compliance Date: 2007-08-24 00:00:00.0  
Scheduled Compliance Date: 2007-08-24 00:00:00.0  
Date of Request: Not reported  
Date Response Received: Not reported  
Request Agency: Not reported  
Former Citation: Not reported

Evaluation Date: 2001-02-27 00:00:00.0  
Evaluation Responsible Agency: State  
Found Violation: Yes  
Evaluation Type Description: COMPLIANCE EVALUATION INSPECTION ON-SITE  
Evaluation Responsible Person Identifier: WALLM  
Evaluation Responsible Sub-Organization: SW  
Actual Return to Compliance Date: 2001-04-09 00:00:00.0  
Scheduled Compliance Date: Not reported  
Date of Request: Not reported  
Date Response Received: Not reported  
Request Agency: Not reported  
Former Citation: Not reported

Evaluation Date: 2001-02-27 00:00:00.0  
Evaluation Responsible Agency: State  
Found Violation: Yes  
Evaluation Type Description: COMPLIANCE EVALUATION INSPECTION ON-SITE  
Evaluation Responsible Person Identifier: WALLM  
Evaluation Responsible Sub-Organization: SW  
Actual Return to Compliance Date: 2001-04-09 00:00:00.0  
Scheduled Compliance Date: Not reported  
Date of Request: Not reported  
Date Response Received: Not reported



Map ID  
Direction  
Distance  
Elevation

MAP FINDINGS

Site

Database(s)

EDR ID Number  
EPA ID Number

**CARLSON FORMETEC (Continued)**

**1000292467**

Request Agency:	Not reported
Former Citation:	Not reported
Evaluation Date:	1999-05-12 00:00:00.0
Evaluation Responsible Agency:	State
Found Violation:	No
Evaluation Type Description:	COMPLIANCE ASSISTANCE VISIT
Evaluation Responsible Person Identifier:	WABFM
Evaluation Responsible Sub-Organization:	SW
Actual Return to Compliance Date:	Not reported
Scheduled Compliance Date:	Not reported
Date of Request:	Not reported
Date Response Received:	Not reported
Request Agency:	Not reported
Former Citation:	Not reported
Evaluation Date:	2015-02-03 00:00:00.0
Evaluation Responsible Agency:	State
Found Violation:	Yes
Evaluation Type Description:	COMPLIANCE EVALUATION INSPECTION ON-SITE
Evaluation Responsible Person Identifier:	WAKPO
Evaluation Responsible Sub-Organization:	SW
Actual Return to Compliance Date:	2015-04-08 00:00:00.0
Scheduled Compliance Date:	2015-04-06 00:00:00.0
Date of Request:	Not reported
Date Response Received:	Not reported
Request Agency:	Not reported
Former Citation:	Not reported
Evaluation Date:	2015-02-03 00:00:00.0
Evaluation Responsible Agency:	State
Found Violation:	Yes
Evaluation Type Description:	COMPLIANCE EVALUATION INSPECTION ON-SITE
Evaluation Responsible Person Identifier:	WAKPO
Evaluation Responsible Sub-Organization:	SW
Actual Return to Compliance Date:	2015-04-08 00:00:00.0
Scheduled Compliance Date:	2015-04-06 00:00:00.0
Date of Request:	Not reported
Date Response Received:	Not reported
Request Agency:	Not reported
Former Citation:	Not reported
Evaluation Date:	2011-04-20 00:00:00.0
Evaluation Responsible Agency:	State
Found Violation:	Yes
Evaluation Type Description:	COMPLIANCE EVALUATION INSPECTION ON-SITE
Evaluation Responsible Person Identifier:	WABFR
Evaluation Responsible Sub-Organization:	SW
Actual Return to Compliance Date:	2011-06-24 00:00:00.0
Scheduled Compliance Date:	2011-06-24 00:00:00.0
Date of Request:	Not reported
Date Response Received:	Not reported
Request Agency:	Not reported
Former Citation:	Not reported
Evaluation Date:	2015-02-03 00:00:00.0
Evaluation Responsible Agency:	State



Map ID  
Direction  
Distance  
Elevation

MAP FINDINGS

Site

Database(s)

EDR ID Number  
EPA ID Number

**CARLSON FORMETEC (Continued)**

**1000292467**

Found Violation: Yes  
Evaluation Type Description: COMPLIANCE EVALUATION INSPECTION ON-SITE  
Evaluation Responsible Person Identifier: WAKPO  
Evaluation Responsible Sub-Organization: SW  
Actual Return to Compliance Date: 2015-04-08 00:00:00.0  
Scheduled Compliance Date: 2015-04-06 00:00:00.0  
Date of Request: Not reported  
Date Response Received: Not reported  
Request Agency: Not reported  
Former Citation: Not reported

Evaluation Date: 1990-05-02 00:00:00.0  
Evaluation Responsible Agency: State  
Found Violation: Yes  
Evaluation Type Description: COMPLIANCE EVALUATION INSPECTION ON-SITE  
Evaluation Responsible Person Identifier: WADES  
Evaluation Responsible Sub-Organization: SW  
Actual Return to Compliance Date: 1990-07-04 00:00:00.0  
Scheduled Compliance Date: 1990-07-31 00:00:00.0  
Date of Request: Not reported  
Date Response Received: Not reported  
Request Agency: Not reported  
Former Citation: Not reported

Evaluation Date: 2015-02-03 00:00:00.0  
Evaluation Responsible Agency: State  
Found Violation: Yes  
Evaluation Type Description: COMPLIANCE EVALUATION INSPECTION ON-SITE  
Evaluation Responsible Person Identifier: WAKPO  
Evaluation Responsible Sub-Organization: SW  
Actual Return to Compliance Date: 2015-04-08 00:00:00.0  
Scheduled Compliance Date: 2015-04-06 00:00:00.0  
Date of Request: Not reported  
Date Response Received: Not reported  
Request Agency: Not reported  
Former Citation: Not reported

Evaluation Date: 2015-02-03 00:00:00.0  
Evaluation Responsible Agency: State  
Found Violation: Yes  
Evaluation Type Description: COMPLIANCE EVALUATION INSPECTION ON-SITE  
Evaluation Responsible Person Identifier: WAKPO  
Evaluation Responsible Sub-Organization: SW  
Actual Return to Compliance Date: 2015-04-08 00:00:00.0  
Scheduled Compliance Date: 2015-04-06 00:00:00.0  
Date of Request: Not reported  
Date Response Received: Not reported  
Request Agency: Not reported  
Former Citation: Not reported

Evaluation Date: 2001-02-27 00:00:00.0  
Evaluation Responsible Agency: State  
Found Violation: Yes  
Evaluation Type Description: COMPLIANCE EVALUATION INSPECTION ON-SITE  
Evaluation Responsible Person Identifier: WALLM  
Evaluation Responsible Sub-Organization: SW  
Actual Return to Compliance Date: 2001-04-09 00:00:00.0



Map ID  
Direction  
Distance  
Elevation

MAP FINDINGS

Site

Database(s)

EDR ID Number  
EPA ID Number

**CARLSON FORMETEC (Continued)**

**1000292467**

Scheduled Compliance Date:	Not reported
Date of Request:	Not reported
Date Response Received:	Not reported
Request Agency:	Not reported
Former Citation:	Not reported
Evaluation Date:	2015-02-03 00:00:00.0
Evaluation Responsible Agency:	State
Found Violation:	Yes
Evaluation Type Description:	COMPLIANCE EVALUATION INSPECTION ON-SITE
Evaluation Responsible Person Identifier:	WAKPO
Evaluation Responsible Sub-Organization:	SW
Actual Return to Compliance Date:	2015-04-08 00:00:00.0
Scheduled Compliance Date:	2015-04-06 00:00:00.0
Date of Request:	Not reported
Date Response Received:	Not reported
Request Agency:	Not reported
Former Citation:	Not reported

**FINDS:**

Registry ID: 110008216787

Click Here:

**Environmental Interest/Information System:**

Washington Facility / Site Identification System (WA-FSIS) provides a means to query and display data maintained by the Washington Department of Ecology. This system contains key information for each facility/site that is currently, or has been, of interest to the Air Quality, Dam Safety, Hazardous Waste, Toxics Cleanup, and Water Quality Programs.

**OSHA ESTABLISHMENT**

RCRAInfo is a national information system that supports the Resource Conservation and Recovery Act (RCRA) program through the tracking of events and activities related to facilities that generate, transport, and treat, store, or dispose of hazardous waste. RCRAInfo allows RCRA program staff to track the notification, permit, compliance, and corrective action activities required under RCRA.

**HAZARDOUS WASTE BIENNIAL REPORTER**

ICIS (Integrated Compliance Information System) is the Integrated Compliance Information System and provides a database that, when complete, will contain integrated Enforcement and Compliance information across most of EPA's programs. The vision for ICIS is to replace EPA's independent databases that contain Enforcement data with a single repository for that information. Currently, ICIS contains all Federal Administrative and Judicial enforcement actions. This information is maintained in ICIS by EPA in the Regional offices and its Headquarters. A future release of ICIS will replace the Permit Compliance System (PCS) which supports the NPDES and will integrate that information with Federal actions already in the system. ICIS also has the capability to track other activities occurring in the Region that support Compliance and Enforcement programs. These include; Incident Tracking, Compliance Assistance, and Compliance Monitoring.

[Click this hyperlink](#) while viewing on your computer to access additional FINDS: detail in the EDR Site Report.



Map ID  
Direction  
Distance  
Elevation

MAP FINDINGS

Site

Database(s)

EDR ID Number  
EPA ID Number

**CARLSON FORMETEC (Continued)**

**1000292467**

**ECHO:**

Envid: 1000292467  
Registry ID: 110008216787  
DFR URL: <http://echo.epa.gov/detailed-facility-report?fid=110008216787>  
Name: CARLSON FORMETEC  
Address: 2202 A ST  
City,State,Zip: TACOMA, WA 98402

**WA MANIFEST:**

Name: CARLSON FORMETEC INC  
Address: 2202 A ST  
City,State,Zip: TACOMA, WA 98042  
Facility Address 2: Not reported  
Facility ID: 42735245  
EPA ID: WAD083734780  
NAICS: 336413  
State Waste Code Desc: WP02  
Federal Waste Code Desc: D002,D007,D008,D009  
Form Comm: Not reported  
Data Year: 2015  
Permit by Rule: False  
Mailing Address 2: Not reported  
Treatment by Generator: False  
Mixed Radioactive Waste: False  
Importer of Hazardous Waste: False  
Immediate Recycler: False  
Treatment/Storage/Disposal/Recycling Facility: False  
Generator of Dangerous Fuel Waste: False  
Generator Marketing to Burner: False  
Other Marketers (i.e., blender, distributor, etc.): False  
Utility Boiler Burner: False  
Industry Boiler Burner: False  
Industrial Furnace: False  
Smelter Defferal: False  
Universal Waste: Not reported  
Off-Specification: Not reported  
LN Address 2: Not reported  
Tax Reg #: 602135588  
Business Type: Not reported  
Mail Name: Carlson Formetec  
Mailing Address: 2202 A ST  
Mailing City,State,Zip: TACOMA, WA 98402-3010  
Legal Organization Name: CFI Blue Sky II LLC  
Legal Organization Type: Private  
Legal Contact: Not reported  
Legal Address: 5250 Carillon Point  
Legal Address 2: Not reported  
Legal City,State,Zip: Kirkland, WA 98033  
Legal Phone Number: (253)627-1903  
Legal Effective Date: 02/01/2015  
Land Organization Name: DBR Blue Sky III LLC  
Land Organization Type: Private  
Land Contact: Not reported  
Land Address: 2202 A Street  
Land City,State,Zip: Tacoma, WA 98402-3010  
Land Phone Number: (253)627-1903



Map ID  
Direction  
Distance  
Elevation

MAP FINDINGS

Site

Database(s)

EDR ID Number  
EPA ID Number

**CARLSON FORMETEC (Continued)**

**1000292467**

Operator Organization Name:	Carlson Formetec
Operator Organization Type:	Private
Operator:	Not reported
Operator Address:	2202 A ST
Operator Address 2:	Not reported
Operator City,State,Zip:	TACOMA, WA 98402-3010
Operator Phone Number:	(253)627-1903
Operator Effective Date:	07/30/1996
Site Contact:	Forrest G Davis
Site Contact Address:	2202 A STREET
Contact City,State,Zip:	TACOMA, WA 98402-3010
Site Contact Phone Number:	(253)627-1903
Site Contact Email:	forrestdavis@omadaint.com
Gen Status Code:	MQG
Monthly Generation:	False
Batch Generation:	True
One Time Generation:	False
Transport Own Waste:	False
Tranports Other Waste:	False
Recycler Onsite:	False
Transfer Facility:	False
Other Exemption:	Not reported
UW Battery Gen:	False
Used Oil Transporter:	False
Used Oil Transfer Facility:	False
Used Oil Processor:	False
Used Oil Refiner:	False
Used Oil Fuel Marketer Directs Shipments:	False
Used Oil Fuel Marketer Meets Specs:	False
Site Contact Address 2:	Not reported
Waste Stream Generated:	
Waste Managed Off Site:	Y
State Only Waste Code 1:	WT01
State Only Waste Code 2:	WP02
Report Managed On Site:	0
KG Managed On Site:	0
Generator Treatment Code:	Not reported
Permit By Rule Code:	Not reported
WCDE Residence Code:	Not reported
WCDH Origin Code:	1
WCDE On Site Code:	Not reported
WCDB Code:	W103
Description:	Hydrofluoric and Nitric Acid Solution
CORb Sequence Number:	155365
Sequence Number:	3400872
Mixed Radioactive Flag:	False
Designation Code:	D
Reported Quantity:	3510
Quantity Unit:	LB
Kilograms Quantity:	1592.13602
Density Number:	0
Density Quantity:	Not reported
Waste Managed Off Site:	Y
State Only Waste Code 1:	WT02
State Only Waste Code 2:	WSC2
Report Managed On Site:	0



Map ID  
Direction  
Distance  
Elevation

MAP FINDINGS

Site

Database(s)

EDR ID Number  
EPA ID Number

**CARLSON FORMETEC (Continued)**

**1000292467**

KG Managed On Site:	0
Generator Treatment Code:	Not reported
Permit By Rule Code:	Not reported
WCDE Residence Code:	Not reported
WCDH Origin Code:	1
WCDE On Site Code:	Not reported
WCDB Code:	W110
Description:	SODIUM HYDROXIDE
CORb Sequence Number:	155365
Sequence Number:	3400955
Mixed Radioactive Flag:	False
Designation Code:	D
Reported Quantity:	504
Quantity Unit:	LB
Kilograms Quantity:	228.614403
Density Number:	0
Density Quantity:	Not reported
Waste Managed Off Site:	Y
State Only Waste Code 1:	WP02
State Only Waste Code 2:	Not reported
Report Managed On Site:	0
KG Managed On Site:	0
Generator Treatment Code:	Not reported
Permit By Rule Code:	Not reported
WCDE Residence Code:	Not reported
WCDH Origin Code:	1
WCDE On Site Code:	Not reported
WCDB Code:	W205
Description:	Water-Soluble Cutting Fluid
CORb Sequence Number:	155365
Sequence Number:	3400967
Mixed Radioactive Flag:	False
Designation Code:	D
Reported Quantity:	500
Quantity Unit:	LB
Kilograms Quantity:	226.800003
Density Number:	0
Density Quantity:	Not reported
Waste Managed Off Site:	Y
State Only Waste Code 1:	Not reported
State Only Waste Code 2:	Not reported
Report Managed On Site:	0
KG Managed On Site:	0
Generator Treatment Code:	Not reported
Permit By Rule Code:	Not reported
WCDE Residence Code:	Not reported
WCDH Origin Code:	1
WCDE On Site Code:	Not reported
WCDB Code:	W002
Description:	ACID FILTERS
CORb Sequence Number:	155365
Sequence Number:	3401052
Mixed Radioactive Flag:	False
Designation Code:	D
Reported Quantity:	10



Map ID  
Direction  
Distance  
Elevation

MAP FINDINGS

Site

Database(s)

EDR ID Number  
EPA ID Number

**CARLSON FORMETEC (Continued)**

**1000292467**

Quantity Unit:	LB
Kilograms Quantity:	4.53600007
Density Number:	0
Density Quantity:	Not reported
Waste Managed Off Site:	Y
State Only Waste Code 1:	Not reported
State Only Waste Code 2:	Not reported
Report Managed On Site:	0
KG Managed On Site:	0
Generator Treatment Code:	Not reported
Permit By Rule Code:	Not reported
WCDE Residence Code:	Not reported
WCDH Origin Code:	1
WCDE On Site Code:	Not reported
WCDB Code:	W209
Description:	PAINT RELATED LABPACK
CORb Sequence Number:	155365
Sequence Number:	3400961
Mixed Radioactive Flag:	False
Designation Code:	D
Reported Quantity:	270
Quantity Unit:	LB
Kilograms Quantity:	122.472002
Density Number:	0
Density Quantity:	Not reported
Waste Managed Off Site:	Y
State Only Waste Code 1:	Not reported
State Only Waste Code 2:	Not reported
Report Managed On Site:	0
KG Managed On Site:	0
Generator Treatment Code:	Not reported
Permit By Rule Code:	Not reported
WCDE Residence Code:	Not reported
WCDH Origin Code:	1
WCDE On Site Code:	Not reported
WCDB Code:	W209
Description:	SOLVENT WASTE WITH MEK
CORb Sequence Number:	155365
Sequence Number:	3401046
Mixed Radioactive Flag:	False
Designation Code:	D
Reported Quantity:	4
Quantity Unit:	LB
Kilograms Quantity:	1.81440003
Density Number:	0
Density Quantity:	Not reported
Waste Stream Off Site Mgmt:	
Waste CORB Sequence Number:	155365
Waste Sequence Number:	3400872
Sequence Number:	896256
Received EPAID:	ORD089452353
Managed Quantity:	710
Kilogram Quantity:	322.056005
Recycled Percentage:	Not reported



Map ID  
Direction  
Distance  
Elevation

MAP FINDINGS

Site

Database(s)

EDR ID Number  
EPA ID Number

**CARLSON FORMETEC (Continued)**

**1000292467**

Waste Management System Code:	H121
Waste Sequence Number:	3400872
Sequence Number:	896257
Received EPAID:	WAD991281767
Managed Quantity:	2800
Kilogram Quantity:	1270.08002
Recycled Percentage:	Not reported
Waste Management System Code:	H121
Waste Sequence Number:	3400961
Sequence Number:	896271
Received EPAID:	WAD991281767
Managed Quantity:	270
Kilogram Quantity:	122.472002
Recycled Percentage:	Not reported
Waste Management System Code:	H141
Waste Sequence Number:	3400967
Sequence Number:	896283
Received EPAID:	TND981920119
Managed Quantity:	500
Kilogram Quantity:	226.800003
Recycled Percentage:	Not reported
Waste Management System Code:	H061
Waste Sequence Number:	3401052
Sequence Number:	896433
Received EPAID:	WAD991281767
Managed Quantity:	10
Kilogram Quantity:	4.53600007
Recycled Percentage:	Not reported
Waste Management System Code:	H141
Waste Sequence Number:	3400955
Sequence Number:	896264
Received EPAID:	ORD089452353
Managed Quantity:	500
Kilogram Quantity:	226.800003
Recycled Percentage:	Not reported
Waste Management System Code:	H061
Waste Sequence Number:	3400955
Sequence Number:	896265
Received EPAID:	TND981920119
Managed Quantity:	4
Kilogram Quantity:	1.81440003
Recycled Percentage:	Not reported
Waste Management System Code:	H061
Waste Sequence Number:	3401046
Sequence Number:	896425
Received EPAID:	IND000646943
Managed Quantity:	4
Kilogram Quantity:	1.81440003
Recycled Percentage:	Not reported
Waste Management System Code:	H141



Map ID  
Direction  
Distance  
Elevation

MAP FINDINGS

Site

Database(s)

EDR ID Number  
EPA ID Number

**CARLSON FORMETEC (Continued)**

**1000292467**

Waste Stream Comments:

CORB Waste Sequence Number: 155365

Comments: Waste stream is a combination of both solid and liquid waste.

Waste Sequence Number: 3400955

Sequence Number: 1

Waste Stream EPA Code:

CORB Waste Sequence Number: 155365

Waste Sequence Number: 3400961

Sequence Number: 7823542

WCDA Code: D001

Waste Sequence Number: 3401046

Sequence Number: 7820454

WCDA Code: D001

Waste Sequence Number: 3401046

Sequence Number: 7820453

WCDA Code: F005

Waste Sequence Number: 3400955

Sequence Number: 7823540

WCDA Code: D002

Waste Sequence Number: 3401052

Sequence Number: 7820483

WCDA Code: D007

Waste Sequence Number: 3401052

Sequence Number: 7820484

WCDA Code: D008

Waste Sequence Number: 3401052

Sequence Number: 7820485

WCDA Code: D009

Waste Sequence Number: 3400872

Sequence Number: 7820476

WCDA Code: D002

Waste Sequence Number: 3400872

Sequence Number: 7820477

WCDA Code: D007

Waste Sequence Number: 3400872

Sequence Number: 7820478

WCDA Code: D008

Waste Sequence Number: 3400872

Sequence Number: 7820479

WCDA Code: D009

Waste Stream Source Code:

CORB Waste Sequence Number: 155365

Waste Sequence Number: 3400961

Sequence Number: 1



Map ID  
Direction  
Distance  
Elevation

MAP FINDINGS

Site

Database(s)

EDR ID Number  
EPA ID Number

**CARLSON FORMETEC (Continued)**

**1000292467**

WCDD Code:	G06
Waste Sequence Number:	3400967
Sequence Number:	1
WCDD Code:	G15
Waste Sequence Number:	3400955
Sequence Number:	1
WCDD Code:	G02
Waste Sequence Number:	3400872
Sequence Number:	1
WCDD Code:	G04
Waste Sequence Number:	3401052
Sequence Number:	1
WCDD Code:	G04
Waste Sequence Number:	3401046
Sequence Number:	1
WCDD Code:	G08
Name:	CARLSON FORMETEC INC
Address:	2202 A ST
City,State,Zip:	TACOMA, WA 98042
Facility Address 2:	Not reported
Facility ID:	42735245
EPA ID:	WAD083734780
NAICS:	332112
State Waste Code Desc:	WT02
Federal Waste Code Desc:	D001,D002,D007,D008,D009
Form Comm:	Not reported
Data Year:	2014
Permit by Rule:	True
Mailing Address 2:	Not reported
Treatment by Generator:	False
Mixed Radioactive Waste:	False
Importer of Hazardous Waste:	False
Immediate Recycler:	False
Treatment/Storage/Disposal/Recycling Facility:	False
Generator of Dangerous Fuel Waste:	False
Generator Marketing to Burner:	False
Other Marketers (i.e., blender, distributor, etc.):	False
Utility Boiler Burner:	False
Industry Boiler Burner:	False
Industrial Furnace:	False
Smelter Defferal:	False
Universal Waste:	Not reported
Off-Specification:	Not reported
LN Address 2:	Not reported
Tax Reg #:	602135588
Business Type:	Not reported
Mail Name:	Carlson Formetec
Mailing Address:	2202 A ST
Mailing City,State,Zip:	TACOMA, WA 98402-3010
Legal Organization Name:	CFI Blue Sky II LLC



Map ID  
Direction  
Distance  
Elevation

MAP FINDINGS

Site

Database(s)

EDR ID Number  
EPA ID Number

**CARLSON FORMETEC (Continued)**

**1000292467**

Legal Organization Type:	Private
Legal Contact:	Not reported
Legal Address:	2202 A Street
Legal Address 2:	Not reported
Legal City,State,Zip:	TACOMA, WA 98402-3010
Legal Phone Number:	(253)627-1903
Legal Effective Date:	07/19/2001
Land Organization Name:	DBR Blue Sky III LLC
Land Organization Type:	Private
Land Contact:	Not reported
Land Address:	2202 A Street
Land City,State,Zip:	Tacoma, WA 98402-3010
Land Phone Number:	(253)627-1903
Operator Organization Name:	Carlson Formetec
Operator Organization Type:	Private
Operator:	Not reported
Operator Address:	2202 A ST
Operator Address 2:	Not reported
Operator City,State,Zip:	TACOMA, WA 98402-3010
Operator Phone Number:	(253)627-1903
Operator Effective Date:	07/30/1996
Site Contact:	Danny Babare
Site Contact Address:	2202 A STREET
Contact City,State,Zip:	TACOMA, WA 98402-3010
Site Contact Phone Number:	(253)627-1903
Site Contact Email:	Danny@carlsonformetec.com
Gen Status Code:	MQG
Monthly Generation:	False
Batch Generation:	True
One Time Generation:	False
Transport Own Waste:	False
Tranports Other Waste:	False
Recycler Onsite:	False
Transfer Facility:	False
Other Exemption:	Not reported
UW Battery Gen:	False
Used Oil Transporter:	False
Used Oil Transfer Facility:	False
Used Oil Processor:	False
Used Oil Refiner:	False
Used Oil Fuel Marketer Directs Shipments:	False
Used Oil Fuel Marketer Meets Specs:	False
Site Contact Address 2:	Not reported
Waste Stream Generated:	
Waste Managed Off Site:	Y
State Only Waste Code 1:	WP02
State Only Waste Code 2:	Not reported
Report Managed On Site:	0
KG Managed On Site:	0
Generator Treatment Code:	Not reported
Permit By Rule Code:	Not reported
WCDE Residence Code:	Not reported
WCDH Origin Code:	1
WCDE On Site Code:	Not reported
WCDB Code:	W205
Description:	Water-Soluble Cutting Fluid
CORb Sequence Number:	148218



Map ID  
Direction  
Distance  
Elevation

MAP FINDINGS

Site

Database(s)

EDR ID Number  
EPA ID Number

**CARLSON FORMETEC (Continued)**

**1000292467**

Sequence Number:	3333481
Mixed Radioactive Flag:	False
Designation Code:	D
Reported Quantity:	2650
Quantity Unit:	LB
Kilograms Quantity:	1202.04002
Density Number:	0
Density Quantity:	Not reported
Waste Managed Off Site:	Y
State Only Waste Code 1:	Not reported
State Only Waste Code 2:	Not reported
Report Managed On Site:	0
KG Managed On Site:	0
Generator Treatment Code:	Not reported
Permit By Rule Code:	Not reported
WCDE Residence Code:	Not reported
WCDH Origin Code:	1
WCDE On Site Code:	Not reported
WCDB Code:	W103
Description:	Hydrofluoric and Nitric Acid Solution
CORb Sequence Number:	148218
Sequence Number:	3333473
Mixed Radioactive Flag:	False
Designation Code:	D
Reported Quantity:	2400
Quantity Unit:	LB
Kilograms Quantity:	1088.64001
Density Number:	0
Density Quantity:	Not reported
Waste Managed Off Site:	Y
State Only Waste Code 1:	Not reported
State Only Waste Code 2:	Not reported
Report Managed On Site:	0
KG Managed On Site:	0
Generator Treatment Code:	Not reported
Permit By Rule Code:	Not reported
WCDE Residence Code:	Not reported
WCDH Origin Code:	1
WCDE On Site Code:	Not reported
WCDB Code:	W209
Description:	PAINT RELATED LABPACK
CORb Sequence Number:	148218
Sequence Number:	3333524
Mixed Radioactive Flag:	False
Designation Code:	D
Reported Quantity:	40
Quantity Unit:	LB
Kilograms Quantity:	18.1440003
Density Number:	0
Density Quantity:	Not reported
Waste Managed Off Site:	Y
State Only Waste Code 1:	WT02
State Only Waste Code 2:	Not reported
Report Managed On Site:	0



Map ID  
Direction  
Distance  
Elevation

MAP FINDINGS

Site

Database(s)

EDR ID Number  
EPA ID Number

**CARLSON FORMETEC (Continued)**

**1000292467**

KG Managed On Site:	0
Generator Treatment Code:	Not reported
Permit By Rule Code:	Not reported
WCDE Residence Code:	Not reported
WCDH Origin Code:	1
WCDE On Site Code:	Not reported
WCDB Code:	W110
Description:	VITRO-KLEEN CAUSTIC 'SLUDGE'
CORb Sequence Number:	148218
Sequence Number:	3333522
Mixed Radioactive Flag:	False
Designation Code:	D
Reported Quantity:	125
Quantity Unit:	LB
Kilograms Quantity:	56.7000009
Density Number:	0
Density Quantity:	Not reported
Waste Managed Off Site:	Y
State Only Waste Code 1:	Not reported
State Only Waste Code 2:	Not reported
Report Managed On Site:	0
KG Managed On Site:	0
Generator Treatment Code:	Not reported
Permit By Rule Code:	Not reported
WCDE Residence Code:	Not reported
WCDH Origin Code:	1
WCDE On Site Code:	Not reported
WCDB Code:	W002
Description:	ACID FILTERS
CORb Sequence Number:	148218
Sequence Number:	3333501
Mixed Radioactive Flag:	False
Designation Code:	D
Reported Quantity:	60
Quantity Unit:	LB
Kilograms Quantity:	27.2160004
Density Number:	0
Density Quantity:	Not reported
Waste Managed Off Site:	Y
State Only Waste Code 1:	WT02
State Only Waste Code 2:	Not reported
Report Managed On Site:	0
KG Managed On Site:	0
Generator Treatment Code:	Not reported
Permit By Rule Code:	Not reported
WCDE Residence Code:	Not reported
WCDH Origin Code:	1
WCDE On Site Code:	Not reported
WCDB Code:	W110
Description:	VITRO-KLEEN CAUSTIC SOLUTION
CORb Sequence Number:	148218
Sequence Number:	3333516
Mixed Radioactive Flag:	False
Designation Code:	D
Reported Quantity:	1300



Map ID  
Direction  
Distance  
Elevation

MAP FINDINGS

Site

Database(s)

EDR ID Number  
EPA ID Number

**CARLSON FORMETEC (Continued)**

**1000292467**

Quantity Unit: LB  
Kilograms Quantity: 589.680010  
Density Number: 0  
Density Quantity: Not reported  
  
Waste Managed Off Site: Y  
State Only Waste Code 1: Not reported  
State Only Waste Code 2: Not reported  
Report Managed On Site: 0  
KG Managed On Site: 0  
Generator Treatment Code: Not reported  
Permit By Rule Code: Not reported  
WCDE Residence Code: Not reported  
WCDH Origin Code: 1  
WCDE On Site Code: Not reported  
WCDB Code: W209  
Description: NON-REACTIVE LABPACK  
CORb Sequence Number: 148218  
Sequence Number: 3333514  
Mixed Radioactive Flag: False  
Designation Code: D  
Reported Quantity: 67  
Quantity Unit: LB  
Kilograms Quantity: 30.3912005  
Density Number: 0  
Density Quantity: Not reported

Shipments Send:  
CORB Waste Sequence Number: 148218  
Waste Sequence Number: 3333473  
Sequence Number: 1817370  
Shipment Date: 2014-04-18 00:00:00  
Manifest Document ID: 012111150JJJ  
Reported Quantity: 1600  
Unit of Measure: LB  
Kilograms Quantity: 725.760012  
Receiving EPAID: WAD991281767

Waste Sequence Number: 3333473  
Sequence Number: 1817371  
Shipment Date: 2014-06-17 00:00:00  
Manifest Document ID: 012111187JJJ  
Reported Quantity: 800  
Unit of Measure: LB  
Kilograms Quantity: 362.880006  
Receiving EPAID: WAD991281767

Waste Sequence Number: 3333524  
Sequence Number: 1817475  
Shipment Date: 2014-11-19 00:00:00  
Manifest Document ID: 013499588JJJ  
Reported Quantity: 5  
Unit of Measure: LB  
Kilograms Quantity: 2.26800003  
Receiving EPAID: WAD991281767

Waste Sequence Number: 3333524



Map ID  
Direction  
Distance  
Elevation

MAP FINDINGS

Site

Database(s)

EDR ID Number  
EPA ID Number

**CARLSON FORMETEC (Continued)**

**1000292467**

Sequence Number: 1817473  
Shipment Date: 2014-01-14 00:00:00  
Manifest Document ID: 012109883JJK  
Reported Quantity: 10  
Unit of Measure: LB  
Kilograms Quantity: 4.53600007  
Receiving EPAID: WAD991281767

Waste Sequence Number: 3333524  
Sequence Number: 1817474  
Shipment Date: 2014-11-19 00:00:00  
Manifest Document ID: 013499588JJK  
Reported Quantity: 25  
Unit of Measure: LB  
Kilograms Quantity: 11.3400001  
Receiving EPAID: WAD991281767

Waste Sequence Number: 3333522  
Sequence Number: 1817470  
Shipment Date: 2014-07-07 00:00:00  
Manifest Document ID: 012111436JJK  
Reported Quantity: 125  
Unit of Measure: LB  
Kilograms Quantity: 56.7000009  
Receiving EPAID: WAD991281767

Waste Sequence Number: 3333481  
Sequence Number: 1817402  
Shipment Date: 2014-05-02 00:00:00  
Manifest Document ID: 012111194JJK  
Reported Quantity: 350  
Unit of Measure: LB  
Kilograms Quantity: 158.760002  
Receiving EPAID: TND981920119

Waste Sequence Number: 3333481  
Sequence Number: 1817401  
Shipment Date: 2014-01-14 00:00:00  
Manifest Document ID: 012109882JJK  
Reported Quantity: 400  
Unit of Measure: LB  
Kilograms Quantity: 181.440003  
Receiving EPAID: TND981920119

Waste Sequence Number: 3333481  
Sequence Number: 1817403  
Shipment Date: 2014-07-07 00:00:00  
Manifest Document ID: 012111437JJK  
Reported Quantity: 300  
Unit of Measure: LB  
Kilograms Quantity: 136.080002  
Receiving EPAID: TND981920119

Waste Sequence Number: 3333481  
Sequence Number: 1817405  
Shipment Date: 2014-11-19 00:00:00  
Manifest Document ID: 013499587JJK



Map ID  
Direction  
Distance  
Elevation

MAP FINDINGS

Site

Database(s)

EDR ID Number  
EPA ID Number

**CARLSON FORMETEC (Continued)**

**1000292467**

Reported Quantity: 400  
Unit of Measure: LB  
Kilograms Quantity: 181.440003  
Receiving EPAID: TND981920119  
  
Waste Sequence Number: 3333481  
Sequence Number: 1817404  
Shipment Date: 2014-09-17 00:00:00  
Manifest Document ID: 013378731JJK  
Reported Quantity: 1200  
Unit of Measure: LB  
Kilograms Quantity: 544.320009  
Receiving EPAID: TND981920119

Waste Stream Off Site Mgmt:  
Waste CORB Sequence Number: 148218  
Waste Sequence Number: 3333501  
Sequence Number: 846073  
Received EPAID: WAD991281767  
Managed Quantity: 60  
Kilogram Quantity: 27.2160004  
Recycled Percentage: 0  
Waste Management System Code: H141

Waste Sequence Number: 3333516  
Sequence Number: 846090  
Received EPAID: WAD991281767  
Managed Quantity: 1300  
Kilogram Quantity: 589.680010  
Recycled Percentage: 0  
Waste Management System Code: H141

Waste Sequence Number: 3333481  
Sequence Number: 846039  
Received EPAID: TND981920119  
Managed Quantity: 2650  
Kilogram Quantity: 1202.04002  
Recycled Percentage: 0  
Waste Management System Code: H061

Waste Sequence Number: 3333514  
Sequence Number: 846080  
Received EPAID: WAD991281767  
Managed Quantity: 67  
Kilogram Quantity: 30.3912005  
Recycled Percentage: 0  
Waste Management System Code: H141

Waste Sequence Number: 3333473  
Sequence Number: 846021  
Received EPAID: WAD991281767  
Managed Quantity: 2400  
Kilogram Quantity: 1088.64001  
Recycled Percentage: 0  
Waste Management System Code: H141

Waste Sequence Number: 3333524



Map ID  
Direction  
Distance  
Elevation

MAP FINDINGS

Site

Database(s)

EDR ID Number  
EPA ID Number

**CARLSON FORMETEC (Continued)**

**1000292467**

Sequence Number: 846107  
Received EPAID: WAD991281767  
Managed Quantity: 40  
Kilogram Quantity: 18.1440003  
Recycled Percentage: 0  
Waste Management System Code: H141

Waste Sequence Number: 3333522  
Sequence Number: 846096  
Received EPAID: WAD991281767  
Managed Quantity: 125  
Kilogram Quantity: 56.7000009  
Recycled Percentage: 0  
Waste Management System Code: H141

Waste Stream EPA Code:  
CORB Waste Sequence Number: 148218  
Waste Sequence Number: 3333473  
Sequence Number: 7519329  
WCDA Code: D002

Waste Sequence Number: 3333473  
Sequence Number: 7519331  
WCDA Code: D007

Waste Sequence Number: 3333473  
Sequence Number: 7519330  
WCDA Code: D008

Waste Sequence Number: 3333473  
Sequence Number: 7519332  
WCDA Code: D009

Waste Sequence Number: 3333524  
Sequence Number: 7519349  
WCDA Code: D001

Waste Sequence Number: 3333514  
Sequence Number: 7519322  
WCDA Code: D001

Waste Sequence Number: 3333514  
Sequence Number: 7519323  
WCDA Code: D002

Waste Sequence Number: 3333514  
Sequence Number: 7519324  
WCDA Code: D007

Waste Sequence Number: 3333501  
Sequence Number: 7519089  
WCDA Code: D007

Waste Sequence Number: 3333501  
Sequence Number: 7519090  
WCDA Code: D008



Map ID  
Direction  
Distance  
Elevation

MAP FINDINGS

Site

Database(s)

EDR ID Number  
EPA ID Number

**CARLSON FORMETEC (Continued)**

**1000292467**

Waste Sequence Number: 3333501  
Sequence Number: 7519091  
WCDA Code: D009

Waste Stream Source Code:  
CORB Waste Sequence Number: 148218  
Waste Sequence Number: 3333516  
Sequence Number: 1  
WCDD Code: G02

Waste Sequence Number: 3333522  
Sequence Number: 1  
WCDD Code: G02

Waste Sequence Number: 3333514  
Sequence Number: 1  
WCDD Code: G11

Waste Sequence Number: 3333473  
Sequence Number: 1  
WCDD Code: G04

Waste Sequence Number: 3333501  
Sequence Number: 1  
WCDD Code: G04

Waste Sequence Number: 3333481  
Sequence Number: 1  
WCDD Code: G15

Waste Sequence Number: 3333524  
Sequence Number: 1  
WCDD Code: G06

Name: CARLSON FORMETEC INC  
Address: 2202 A ST  
City,State,Zip: TACOMA, WA 98042  
Facility Address 2: Not reported  
Facility ID: 42735245  
EPA ID: WAD083734780  
NAICS: 332112  
State Waste Code Desc: WP02 - Persistent  
Federal Waste Code Desc: D002 - Corrosive, D007 - Chromium, D008 - Lead, D009 - Mercury  
Form Comm: Not reported  
Data Year: 2013  
Permit by Rule: False  
Mailing Address 2: Not reported  
Treatment by Generator: False  
Mixed Radioactive Waste: False  
Importer of Hazardous Waste: False  
Immediate Recycler: False  
Treatment/Storage/Disposal/Recycling Facility: False  
Generator of Dangerous Fuel Waste: False  
Generator Marketing to Burner: False  
Other Marketers (i.e., blender, distributor, etc.): False  
Utility Boiler Burner: False



Map ID  
Direction  
Distance  
Elevation

MAP FINDINGS

Site

Database(s)

EDR ID Number  
EPA ID Number

**CARLSON FORMETEC (Continued)**

**1000292467**

Industry Boiler Burner:	False
Industrial Furnace:	False
Smelter Defferal:	False
Universal Waste:	Not reported
Off-Specification:	Not reported
LN Address 2:	Not reported
Tax Reg #:	602135588
Business Type:	Not reported
Mail Name:	Carlson Formetec
Mailing Address:	2202 A ST
Mailing City,State,Zip:	TACOMA, WA 98402-3010
Legal Organization Name:	CFI Blue Sky II LLC
Legal Organization Type:	Private
Legal Contact:	Not reported
Legal Address:	2202 A Street
Legal Address 2:	Not reported
Legal City,State,Zip:	TACOMA, WA 98402-3010
Legal Phone Number:	(253)627-1903
Legal Effective Date:	07/19/2001
Land Organization Name:	DBR Blue Sky III LLC
Land Organization Type:	Private
Land Contact:	Not reported
Land Address:	2202 A Street
Land City,State,Zip:	Tacoma, WA 98402-3010
Land Phone Number:	(253)627-1903
Operator Organization Name:	Carlson Formetec
Operator Organization Type:	Private
Operator:	Not reported
Operator Address:	2202 A ST
Operator Address 2:	Not reported
Operator City,State,Zip:	TACOMA, WA 98402-3010
Operator Phone Number:	(253)627-1903
Operator Effective Date:	07/30/1996
Site Contact:	Danny Babare
Site Contact Address:	2202 A STREET
Contact City,State,Zip:	TACOMA, WA 98402-3010
Site Contact Phone Number:	(253)627-1903
Site Contact Email:	Danny@carlsonformetec.com
Gen Status Code:	MQG
Monthly Generation:	False
Batch Generation:	True
One Time Generation:	False
Transport Own Waste:	False
Tranports Other Waste:	False
Recycler Onsite:	False
Transfer Facility:	False
Other Exemption:	Not reported
UW Battery Gen:	False
Used Oil Transporter:	False
Used Oil Transfer Facility:	False
Used Oil Processor:	False
Used Oil Refiner:	False
Used Oil Fuel Marketer Directs Shipments:	False
Used Oil Fuel Marketer Meets Specs:	False
Site Contact Address 2:	Not reported
Waste Stream Generated:	
Waste Managed Off Site:	Y



Map ID  
Direction  
Distance  
Elevation

MAP FINDINGS

Site

Database(s)

EDR ID Number  
EPA ID Number

**CARLSON FORMETEC (Continued)**

**1000292467**

State Only Waste Code 1:	Not reported
State Only Waste Code 2:	Not reported
Report Managed On Site:	0
KG Managed On Site:	0
Generator Treatment Code:	Not reported
Permit By Rule Code:	Not reported
WCDE Residence Code:	Not reported
WCDH Origin Code:	1
WCDE On Site Code:	Not reported
WCDB Code:	W209
Description:	SOLVENT WASTE WITH MEK
CORb Sequence Number:	142598
Sequence Number:	3246682
Mixed Radioactive Flag:	False
Designation Code:	D
Reported Quantity:	25
Quantity Unit:	LB
Kilograms Quantity:	11.3400001
Density Number:	0
Density Quantity:	Not reported
Waste Managed Off Site:	Y
State Only Waste Code 1:	WP02
State Only Waste Code 2:	Not reported
Report Managed On Site:	0
KG Managed On Site:	0
Generator Treatment Code:	Not reported
Permit By Rule Code:	Not reported
WCDE Residence Code:	Not reported
WCDH Origin Code:	1
WCDE On Site Code:	Not reported
WCDB Code:	W205
Description:	Water-Soluble Cutting Fluid
CORb Sequence Number:	142598
Sequence Number:	3246676
Mixed Radioactive Flag:	False
Designation Code:	D
Reported Quantity:	700
Quantity Unit:	LB
Kilograms Quantity:	317.520005
Density Number:	0
Density Quantity:	Not reported
Waste Managed Off Site:	Y
State Only Waste Code 1:	Not reported
State Only Waste Code 2:	Not reported
Report Managed On Site:	0
KG Managed On Site:	0
Generator Treatment Code:	Not reported
Permit By Rule Code:	Not reported
WCDE Residence Code:	Not reported
WCDH Origin Code:	1
WCDE On Site Code:	Not reported
WCDB Code:	W103
Description:	Hydrofluoric and Nitric Acid Solution
CORb Sequence Number:	142598
Sequence Number:	3246671



Map ID  
Direction  
Distance  
Elevation

MAP FINDINGS

Site

Database(s)

EDR ID Number  
EPA ID Number

**CARLSON FORMETEC (Continued)**

**1000292467**

Mixed Radioactive Flag:	False
Designation Code:	D
Reported Quantity:	2000
Quantity Unit:	LB
Kilograms Quantity:	907.200015
Density Number:	0
Density Quantity:	Not reported
Waste Managed Off Site:	Y
State Only Waste Code 1:	Not reported
State Only Waste Code 2:	Not reported
Report Managed On Site:	0
KG Managed On Site:	0
Generator Treatment Code:	Not reported
Permit By Rule Code:	Not reported
WCDE Residence Code:	Not reported
WCDH Origin Code:	1
WCDE On Site Code:	Not reported
WCDB Code:	W209
Description:	FLAMMABLE LIQUIDS CLASS 3
CORb Sequence Number:	142598
Sequence Number:	3246686
Mixed Radioactive Flag:	False
Designation Code:	D
Reported Quantity:	5
Quantity Unit:	LB
Kilograms Quantity:	2.26800003
Density Number:	0
Density Quantity:	Not reported
Waste Managed Off Site:	Y
State Only Waste Code 1:	WT02
State Only Waste Code 2:	WSC2
Report Managed On Site:	0
KG Managed On Site:	0
Generator Treatment Code:	Not reported
Permit By Rule Code:	Not reported
WCDE Residence Code:	Not reported
WCDH Origin Code:	1
WCDE On Site Code:	Not reported
WCDB Code:	W004
Description:	CORROSIVE CLASS 8 LABPACK
CORb Sequence Number:	142598
Sequence Number:	3246687
Mixed Radioactive Flag:	False
Designation Code:	D
Reported Quantity:	2
Quantity Unit:	LB
Kilograms Quantity:	0.90720001
Density Number:	0
Density Quantity:	Not reported
Waste Managed Off Site:	Y
State Only Waste Code 1:	Not reported
State Only Waste Code 2:	Not reported
Report Managed On Site:	0
KG Managed On Site:	0



Map ID  
Direction  
Distance  
Elevation

MAP FINDINGS

Site

Database(s)

EDR ID Number  
EPA ID Number

**CARLSON FORMETEC (Continued)**

**1000292467**

Generator Treatment Code: Not reported  
Permit By Rule Code: Not reported  
WCDE Residence Code: Not reported  
WCDH Origin Code: 1  
WCDE On Site Code: Not reported  
WCDB Code: W004  
Description: CAUSTIC CLASS 8 LABPACK  
CORb Sequence Number: 142598  
Sequence Number: 3246688  
Mixed Radioactive Flag: False  
Designation Code: D  
Reported Quantity: 3  
Quantity Unit: LB  
Kilograms Quantity: 1.36080002  
Density Number: 0  
Density Quantity: Not reported

Waste Stream Off Site Mgmt:  
Waste CORB Sequence Number: 142598  
Waste Sequence Number: 3246671  
Sequence Number: 806823  
Received EPAID: WAD991281767  
Managed Quantity: 2000  
Kilogram Quantity: 907.200015  
Recycled Percentage: 0  
Waste Management System Code: H141

Waste Sequence Number: 3246686  
Sequence Number: 806837  
Received EPAID: WAD991281767  
Managed Quantity: 5  
Kilogram Quantity: 2.26800003  
Recycled Percentage: 0  
Waste Management System Code: H061

Waste Sequence Number: 3246687  
Sequence Number: 806838  
Received EPAID: WAD991281767  
Managed Quantity: 2  
Kilogram Quantity: 0.90720001  
Recycled Percentage: 0  
Waste Management System Code: H141

Waste Sequence Number: 3246688  
Sequence Number: 806841  
Received EPAID: WAD991281767  
Managed Quantity: 3  
Kilogram Quantity: 1.36080002  
Recycled Percentage: 0  
Waste Management System Code: H141

Waste Sequence Number: 3246676  
Sequence Number: 806829  
Received EPAID: WAD991281767  
Managed Quantity: 700  
Kilogram Quantity: 317.520005  
Recycled Percentage: Not reported



Map ID  
Direction  
Distance  
Elevation

MAP FINDINGS

Site

Database(s)

EDR ID Number  
EPA ID Number

**CARLSON FORMETEC (Continued)**

**1000292467**

Waste Management System Code: H141  
  
Waste Sequence Number: 3246682  
Sequence Number: 806835  
Received EPAID: WAD991281767  
Managed Quantity: 25  
Kilogram Quantity: 11.3400001  
Recycled Percentage: 0  
Waste Management System Code: H061

Waste Stream Comments:  
CORB Waste Sequence Number: 142598  
Comments: A-8: The waste is a mix of MEK and ink  
Waste Sequence Number: 3246682  
Sequence Number: 1

Waste Stream EPA Code:  
CORB Waste Sequence Number: 142598  
Waste Sequence Number: 3246671  
Sequence Number: 7202154  
WCDA Code: D002

Waste Sequence Number: 3246671  
Sequence Number: 7202156  
WCDA Code: D007

Waste Sequence Number: 3246671  
Sequence Number: 7202155  
WCDA Code: D008

Waste Sequence Number: 3246671  
Sequence Number: 7202157  
WCDA Code: D009

Waste Sequence Number: 3246686  
Sequence Number: 7202011  
WCDA Code: D001

Waste Sequence Number: 3246686  
Sequence Number: 7202012  
WCDA Code: D007

Waste Sequence Number: 3246688  
Sequence Number: 7202064  
WCDA Code: D002

Waste Sequence Number: 3246682  
Sequence Number: 7202004  
WCDA Code: D001

Waste Sequence Number: 3246682  
Sequence Number: 7202005  
WCDA Code: D035

Waste Stream Source Code:  
CORB Waste Sequence Number: 142598



Map ID  
Direction  
Distance  
Elevation

MAP FINDINGS

Site

Database(s)

EDR ID Number  
EPA ID Number

**CARLSON FORMETEC (Continued)**

**1000292467**

Waste Sequence Number: 3246682  
Sequence Number: 1  
WCDD Code: G08

Waste Sequence Number: 3246686  
Sequence Number: 1  
WCDD Code: G11

Waste Sequence Number: 3246687  
Sequence Number: 1  
WCDD Code: G11

Waste Sequence Number: 3246688  
Sequence Number: 1  
WCDD Code: G11

Waste Sequence Number: 3246676  
Sequence Number: 1  
WCDD Code: G15

Waste Sequence Number: 3246671  
Sequence Number: 1  
WCDD Code: G04

Name: CARLSON FORMETEC INC  
Address: 2202 A ST  
City,State,Zip: TACOMA, WA 98042  
Facility Address 2: Not reported  
Facility ID: 42735245  
EPA ID: WAD083734780  
NAICS: 332112  
State Waste Code Desc: WP02 - Persistent  
Federal Waste Code Desc: D002 - Corrosive, D007 - Chromium, D008 - Lead, D009 - Mercury  
Form Comm: Not reported  
Data Year: 2012  
Permit by Rule: False  
Mailing Address 2: Not reported  
Treatment by Generator: False  
Mixed Radioactive Waste: False  
Importer of Hazardous Waste: False  
Immediate Recycler: False  
Treatment/Storage/Disposal/Recycling Facility: False  
Generator of Dangerous Fuel Waste: False  
Generator Marketing to Burner: False  
Other Marketers (i.e., blender, distributor, etc.): False  
Utility Boiler Burner: False  
Industry Boiler Burner: False  
Industrial Furnace: False  
Smelter Defferal: False  
Universal Waste: Not reported  
Off-Specification: Not reported  
LN Address 2: Not reported  
Tax Reg #: 602135588  
Business Type: Not reported  
Mail Name: Carlson Formetec  
Mailing Address: 2202 A ST



Map ID  
Direction  
Distance  
Elevation

MAP FINDINGS

Site

Database(s)

EDR ID Number  
EPA ID Number

**CARLSON FORMETEC (Continued)**

**1000292467**

Mailing City,State,Zip:	TACOMA, WA 98402-3010
Legal Organization Name:	CFI Blue Sky II LLC
Legal Organization Type:	Private
Legal Contact:	Not reported
Legal Address:	2202 A Street
Legal Address 2:	Not reported
Legal City,State,Zip:	TACOMA, WA 98402-3010
Legal Phone Number:	(253)627-1903
Legal Effective Date:	07/19/2001
Land Organization Name:	DBR Blue Sky III LLC
Land Organization Type:	Private
Land Contact:	Not reported
Land Address:	2202 A Street
Land City,State,Zip:	Tacoma, WA 98402-3010
Land Phone Number:	(253)627-1903
Operator Organization Name:	Carlson Formetec
Operator Organization Type:	Private
Operator:	Not reported
Operator Address:	2202 A ST
Operator Address 2:	Not reported
Operator City,State,Zip:	TACOMA, WA 98402-3010
Operator Phone Number:	(253)627-1903
Operator Effective Date:	07/30/1996
Site Contact:	Danny Babare
Site Contact Address:	2202 A STREET
Contact City,State,Zip:	TACOMA, WA 98402-3010
Site Contact Phone Number:	(253)627-1903
Site Contact Email:	jeff@carlsonformetec.com
Gen Status Code:	MQG
Monthly Generation:	False
Batch Generation:	True
One Time Generation:	False
Transport Own Waste:	False
Tranports Other Waste:	False
Recycler Onsite:	False
Transfer Facility:	False
Other Exemption:	Not reported
UW Battery Gen:	False
Used Oil Transporter:	False
Used Oil Transfer Facility:	False
Used Oil Processor:	False
Used Oil Refiner:	False
Used Oil Fuel Marketer Directs Shipments:	False
Used Oil Fuel Marketer Meets Specs:	False
Site Contact Address 2:	Not reported
Waste Stream Generated:	
Waste Managed Off Site:	Y
State Only Waste Code 1:	WP02
State Only Waste Code 2:	Not reported
Report Managed On Site:	0
KG Managed On Site:	0
Generator Treatment Code:	Not reported
Permit By Rule Code:	Not reported
WCDE Residence Code:	Not reported
WCDH Origin Code:	1
WCDE On Site Code:	Not reported
WCDB Code:	W205



Map ID  
Direction  
Distance  
Elevation

MAP FINDINGS

Site

Database(s)

EDR ID Number  
EPA ID Number

**CARLSON FORMETEC (Continued)**

**1000292467**

Description:	Water-Soluble Cutting Fluid
CORb Sequence Number:	137287
Sequence Number:	2666955
Mixed Radioactive Flag:	False
Designation Code:	D
Reported Quantity:	2104.40000
Quantity Unit:	LB
Kilograms Quantity:	954.555856
Density Number:	0
Density Quantity:	Not reported
Waste Managed Off Site:	Y
State Only Waste Code 1:	Not reported
State Only Waste Code 2:	Not reported
Report Managed On Site:	0
KG Managed On Site:	0
Generator Treatment Code:	Not reported
Permit By Rule Code:	Not reported
WCDE Residence Code:	Not reported
WCDH Origin Code:	1
WCDE On Site Code:	Not reported
WCDB Code:	W103
Description:	Hydrofluoric and Nitric Acid Solution
CORb Sequence Number:	137287
Sequence Number:	2666952
Mixed Radioactive Flag:	False
Designation Code:	D
Reported Quantity:	7220.02000
Quantity Unit:	LB
Kilograms Quantity:	3275.00112
Density Number:	0
Density Quantity:	Not reported

Shipments Sent:	
CORB Waste Sequence Number:	137287
Waste Sequence Number:	2666955
Sequence Number:	1368886
Shipment Date:	2012-11-01 00:00:00
Mainfest Document ID:	000398827PSC
Reported Quantity:	670
Unit of Measure:	LB
Kilograms Quantity:	303.912005
Receiving EPAID:	WAD991281767

Waste Sequence Number:	2666955
Sequence Number:	1368885
Shipment Date:	2012-06-28 00:00:00
Mainfest Document ID:	000325046PSC
Reported Quantity:	517
Unit of Measure:	LB
Kilograms Quantity:	234.511204
Receiving EPAID:	WAD991281767

Waste Sequence Number:	2666955
Sequence Number:	1368884
Shipment Date:	2012-02-13 00:00:00
Mainfest Document ID:	000258718PSC



Map ID  
Direction  
Distance  
Elevation

MAP FINDINGS

Site

Database(s)

EDR ID Number  
EPA ID Number

**CARLSON FORMETEC (Continued)**

**1000292467**

Reported Quantity:	917.399999
Unit of Measure:	LB
Kilograms Quantity:	416.132647
Receiving EPAID:	WAD991281767
Waste Sequence Number:	2666952
Sequence Number:	1368883
Shipment Date:	2012-11-01 00:00:00
Mainfest Document ID:	000398827PSC
Reported Quantity:	1040
Unit of Measure:	LB
Kilograms Quantity:	471.744008
Receiving EPAID:	WAD991281767
Waste Sequence Number:	2666952
Sequence Number:	1368881
Shipment Date:	2012-06-28 00:00:00
Mainfest Document ID:	000325046PSC
Reported Quantity:	1670
Unit of Measure:	LB
Kilograms Quantity:	757.512013
Receiving EPAID:	WAD991281767
Waste Sequence Number:	2666952
Sequence Number:	1368882
Shipment Date:	2012-10-04 00:00:00
Mainfest Document ID:	000378011PSC
Reported Quantity:	2400
Unit of Measure:	LB
Kilograms Quantity:	1088.64001
Receiving EPAID:	WAD991281767
Waste Sequence Number:	2666952
Sequence Number:	1368880
Shipment Date:	2012-01-07 00:00:00
Mainfest Document ID:	000030682DAT
Reported Quantity:	2110.02
Unit of Measure:	LB
Kilograms Quantity:	957.105088
Receiving EPAID:	WAD991281767
Waste Stream Off Site Mgmt:	
Waste CORB Sequence Number:	137287
Waste Sequence Number:	2666955
Sequence Number:	666216
Received EPAID:	WAD991281767
Managed Quantity:	2104.40000
Kilogram Quantity:	954.555856
Recycled Percentage:	0
Waste Management System Code:	H050
Waste Sequence Number:	2666952
Sequence Number:	666215
Received EPAID:	WAD991281767
Managed Quantity:	7220.02000
Kilogram Quantity:	3275.00112
Recycled Percentage:	Not reported



Map ID  
Direction  
Distance  
Elevation

MAP FINDINGS

Site

Database(s)

EDR ID Number  
EPA ID Number

**CARLSON FORMETEC (Continued)**

**1000292467**

Waste Management System Code: H135

Waste Stream EPA Code:

CORB Waste Sequence Number: 137287  
Waste Sequence Number: 2666952  
Sequence Number: 5927936  
WCDA Code: D002

Waste Sequence Number: 2666952  
Sequence Number: 5927938  
WCDA Code: D007

Waste Sequence Number: 2666952  
Sequence Number: 5927937  
WCDA Code: D008

Waste Sequence Number: 2666952  
Sequence Number: 5927939  
WCDA Code: D009

Waste Stream Source Code:

CORB Waste Sequence Number: 137287  
Waste Sequence Number: 2666952  
Sequence Number: 1  
WCDD Code: G04

Waste Sequence Number: 2666955  
Sequence Number: 1  
WCDD Code: G15

Name: CARLSON FORMETEC INC  
Address: 2202 A ST  
City,State,Zip: TACOMA, WA 98042  
Facility Address 2: Not reported  
Facility ID: 42735245  
EPA ID: WAD083734780  
NAICS: 332112  
State Waste Code Desc: WP02  
Federal Waste Code Desc: D002  
Form Comm: Not reported  
Data Year: 2011  
Permit by Rule: True  
Mailing Address 2: Not reported  
Treatment by Generator: False  
Mixed Radioactive Waste: False  
Importer of Hazardous Waste: False  
Immediate Recycler: False  
Treatment/Storage/Disposal/Recycling Facility: False  
Generator of Dangerous Fuel Waste: False  
Generator Marketing to Burner: False  
Other Marketers (i.e., blender, distributor, etc.): False  
Utility Boiler Burner: False  
Industry Boiler Burner: False  
Industrial Furnace: False  
Smelter Defferal: False



Map ID  
Direction  
Distance  
Elevation

MAP FINDINGS

Site

Database(s)

EDR ID Number  
EPA ID Number

**CARLSON FORMETEC (Continued)**

**1000292467**

Universal Waste:	Not reported
Off-Specification:	Not reported
LN Address 2:	Not reported
Tax Reg #:	602135588
Business Type:	Not reported
Mail Name:	Carlson Formetec
Mailing Address:	2202 A ST
Mailing City,State,Zip:	TACOMA, WA 98402-3010
Legal Organization Name:	CFI Blue Sky II LLC
Legal Organization Type:	Private
Legal Contact:	Not reported
Legal Address:	2202 A Street
Legal Address 2:	Not reported
Legal City,State,Zip:	TACOMA, WA 98402-3010
Legal Phone Number:	(253)627-1903
Legal Effective Date:	07/19/2001
Land Organization Name:	DBR Blue Sky III LLC
Land Organization Type:	Private
Land Contact:	Not reported
Land Address:	2202 A Street
Land City,State,Zip:	Tacoma, WA 98402-3010
Land Phone Number:	(253)627-1903
Operator Organization Name:	Carlson Formetec
Operator Organization Type:	Private
Operator:	Not reported
Operator Address:	2202 A ST
Operator Address 2:	Not reported
Operator City,State,Zip:	TACOMA, WA 98402-3010
Operator Phone Number:	(253)627-1903
Operator Effective Date:	07/30/1996
Site Contact:	Jeff Goubeaux
Site Contact Address:	2202 A STREET
Contact City,State,Zip:	TACOMA, WA 98402-3010
Site Contact Phone Number:	(253)627-1903
Site Contact Email:	jeff@carlsonformetec.com
Gen Status Code:	MQG
Monthly Generation:	False
Batch Generation:	True
One Time Generation:	False
Transport Own Waste:	False
Tranports Other Waste:	False
Recycler Onsite:	False
Transfer Facility:	False
Other Exemption:	Not reported
UW Battery Gen:	False
Used Oil Transporter:	False
Used Oil Transfer Facility:	False
Used Oil Processor:	False
Used Oil Refiner:	False
Used Oil Fuel Marketer Directs Shipments:	False
Used Oil Fuel Marketer Meets Specs:	False
Site Contact Address 2:	Not reported
Waste Stream Generated:	
Waste Managed Off Site:	Y
State Only Waste Code 1:	Not reported
State Only Waste Code 2:	Not reported
Report Managed On Site:	0



Map ID  
Direction  
Distance  
Elevation

MAP FINDINGS

Site

Database(s)

EDR ID Number  
EPA ID Number

**CARLSON FORMETEC (Continued)**

**1000292467**

KG Managed On Site: 0  
Generator Treatment Code: Not reported  
Permit By Rule Code: Not reported  
WCDE Residence Code: Not reported  
WCDH Origin Code: 1  
WCDE On Site Code: Not reported  
WCDB Code: W103  
Description: Hydrofluoric and Nitric Acid Solution  
CORb Sequence Number: 133332  
Sequence Number: 2650831  
Mixed Radioactive Flag: False  
Designation Code: D  
Reported Quantity: 6673.61999  
Quantity Unit: LB  
Kilograms Quantity: 3027.15408  
Density Number: 0  
Density Quantity: Not reported

Shipments Send:  
CORB Waste Sequence Number: 133332  
Waste Sequence Number: 2650831  
Sequence Number: 1309288  
Shipment Date: 2011-12-01 00:00:00  
Manifest Document ID: 000035428DAT  
Reported Quantity: 2  
Unit of Measure: LB  
Kilograms Quantity: 0.90720001  
Receiving EPAID: WAD991281767

Waste Sequence Number: 2650831  
Sequence Number: 1309290  
Shipment Date: 2011-07-13 00:00:00  
Manifest Document ID: 000030292DAT  
Reported Quantity: 458.699999  
Unit of Measure: LB  
Kilograms Quantity: 208.066323  
Receiving EPAID: WAD991281767

Waste Sequence Number: 2650831  
Sequence Number: 1309289  
Shipment Date: 2011-08-08 00:00:00  
Manifest Document ID: 000030499DAT  
Reported Quantity: 779.789999  
Unit of Measure: LB  
Kilograms Quantity: 353.712750  
Receiving EPAID: WAD991281767

Waste Sequence Number: 2650831  
Sequence Number: 1309292  
Shipment Date: 2011-07-13 00:00:00  
Manifest Document ID: 000030292DAT  
Reported Quantity: 750.600000  
Unit of Measure: LB  
Kilograms Quantity: 340.472165  
Receiving EPAID: WAD991281767

Waste Sequence Number: 2650831



Map ID  
Direction  
Distance  
Elevation

MAP FINDINGS

Site

Database(s)

EDR ID Number  
EPA ID Number

**CARLSON FORMETEC (Continued)**

**1000292467**

Sequence Number: 1309287  
Shipment Date: 2011-12-01 00:00:00  
Manifest Document ID: 000035428DAT  
Reported Quantity: 1582.51  
Unit of Measure: LB  
Kilograms Quantity: 717.826548  
Receiving EPAID: WAD991281767

Waste Sequence Number: 2650831  
Sequence Number: 1309286  
Shipment Date: 2011-06-03 00:00:00  
Manifest Document ID: 000030025DAT  
Reported Quantity: 2110.02  
Unit of Measure: LB  
Kilograms Quantity: 957.105088  
Receiving EPAID: WAD991281767

Waste Sequence Number: 2650831  
Sequence Number: 1309291  
Shipment Date: 2011-03-10 00:00:00  
Manifest Document ID: 000009953DAT  
Reported Quantity: 990  
Unit of Measure: LB  
Kilograms Quantity: 449.064007  
Receiving EPAID: WAD991281767

Waste Stream Off Site Mgmt:  
Waste CORB Sequence Number: 133332  
Waste Sequence Number: 2650831  
Sequence Number: 646843  
Received EPAID: WAD991281767  
Managed Quantity: 2979.09000  
Kilogram Quantity: 1351.31524  
Recycled Percentage: Not reported  
Waste Management System Code: H050

Waste Sequence Number: 2650831  
Sequence Number: 646842  
Received EPAID: WAD991281767  
Managed Quantity: 2  
Kilogram Quantity: 0.90720001  
Recycled Percentage: Not reported  
Waste Management System Code: H040

Waste Sequence Number: 2650831  
Sequence Number: 646833  
Received EPAID: WAD991281767  
Managed Quantity: 3692.53000  
Kilogram Quantity: 1674.93163  
Recycled Percentage: Not reported  
Waste Management System Code: H135

Waste Stream EPA Code:  
CORB Waste Sequence Number: 133332  
Waste Sequence Number: 2650831  
Sequence Number: 5825633



Map ID  
Direction  
Distance  
Elevation

MAP FINDINGS

Site

Database(s)

EDR ID Number  
EPA ID Number

**CARLSON FORMETEC (Continued)**

**1000292467**

WCDA Code:	D002
Name:	CARLSON FORMETEC INC
Address:	2202 A ST
City,State,Zip:	TACOMA, WA 98042
Facility Address 2:	Not reported
Facility ID:	42735245
EPA ID:	WAD083734780
NAICS:	332112
State Waste Code Desc:	WP02
Federal Waste Code Desc:	D002
Form Comm:	Not reported
Data Year:	2009
Permit by Rule:	False
Mailing Address 2:	Not reported
Treatment by Generator:	False
Mixed Radioactive Waste:	False
Importer of Hazardous Waste:	False
Immediate Recycler:	False
Treatment/Storage/Disposal/Recycling Facility:	False
Generator of Dangerous Fuel Waste:	False
Generator Marketing to Burner:	False
Other Marketers (i.e., blender, distributor, etc.):	False
Utility Boiler Burner:	False
Industry Boiler Burner:	False
Industrial Furnace:	False
Smelter Defferal:	False
Universal Waste:	Not reported
Off-Specification:	Not reported
LN Address 2:	Not reported
Tax Reg #:	602135588
Business Type:	Not reported
Mail Name:	Carlson Formetec
Mailing Address:	2202 A ST
Mailing City,State,Zip:	TACOMA, WA 98402-3010
Legal Organization Name:	CFI Blue Sky II LLC
Legal Organization Type:	Private
Legal Contact:	Not reported
Legal Address:	2202 A Street
Legal Address 2:	Not reported
Legal City,State,Zip:	TACOMA, WA 98402-3010
Legal Phone Number:	(253)627-1903
Legal Effective Date:	07/19/2001
Land Organization Name:	DBR Blue Sky III LLC
Land Organization Type:	Private
Land Contact:	Not reported
Land Address:	2202 A Street
Land City,State,Zip:	Tacoma, WA 98402-3010
Land Phone Number:	(253)627-1903
Operator Organization Name:	Carlson Formetec
Operator Organization Type:	Private
Operator:	Not reported
Operator Address:	2202 A ST
Operator Address 2:	Not reported
Operator City,State,Zip:	TACOMA, WA 98402-3010
Operator Phone Number:	(253)627-1903



Map ID  
Direction  
Distance  
Elevation

MAP FINDINGS

Site

Database(s)

EDR ID Number  
EPA ID Number

**CARLSON FORMETEC (Continued)**

**1000292467**

Operator Effective Date:	07/30/1996
Site Contact:	Jeff Goubeaux
Site Contact Address:	2202 A STREET
Contact City,State,Zip:	TACOMA, WA 98402-3010
Site Contact Phone Number:	(253)627-1903
Site Contact Email:	jeff@carlsonformetec.com
Gen Status Code:	MQG
Monthly Generation:	False
Batch Generation:	True
One Time Generation:	False
Transport Own Waste:	False
Tranports Other Waste:	False
Recycler Onsite:	False
Transfer Facility:	False
Other Exemption:	Not reported
UW Battery Gen:	False
Used Oil Transporter:	False
Used Oil Transfer Facility:	False
Used Oil Processor:	False
Used Oil Refiner:	False
Used Oil Fuel Marketer Directs Shipments:	False
Used Oil Fuel Marketer Meets Specs:	False
Site Contact Address 2:	Not reported
Waste Stream Generated:	
Waste Managed Off Site:	Y
State Only Waste Code 1:	WP02
State Only Waste Code 2:	Not reported
Report Managed On Site:	0
KG Managed On Site:	0
Generator Treatment Code:	Not reported
Permit By Rule Code:	Not reported
WCDE Residence Code:	Not reported
WCDH Origin Code:	1
WCDE On Site Code:	Not reported
WCDB Code:	W103
Description:	Hydrofluoric and Nitric Acid Solution
CORb Sequence Number:	122882
Sequence Number:	2139037
Mixed Radioactive Flag:	False
Designation Code:	D
Reported Quantity:	3587.0300000000002
Quantity Unit:	LB
Kilograms Quantity:	1627.0768359857218
Density Number:	0
Density Quantity:	Not reported
Shipments Send:	
CORB Waste Sequence Number:	122882
Waste Sequence Number:	2139037
Sequence Number:	1026315
Shipment Date:	5/14/2009
Mainfest Document ID:	004059420JJK
Reported Quantity:	3587.03
Unit of Measure:	LB
Kilograms Quantity:	1627.07683598572
Receiving EPAID:	WAD020257945



Map ID  
Direction  
Distance  
Elevation

MAP FINDINGS

Site

Database(s)

EDR ID Number  
EPA ID Number

**CARLSON FORMETEC (Continued)**

**1000292467**

Waste Stream Off Site Mgmt:  
Waste CORB Sequence Number: 122882  
Waste Sequence Number: 2139037  
Sequence Number: 528425  
Received EPAID: WAD020257945  
Managed Quantity: 3587.0300000000002  
Kilogram Quantity: 1627.0768359857218  
Recycled Percentage: Not reported  
Waste Management System Code: H135

Waste Stream EPA Code:  
CORB Waste Sequence Number: 122882  
Waste Sequence Number: 2139037  
Sequence Number: 4641137  
WCDA Code: D002

Waste Stream Source Code:  
CORB Waste Sequence Number: 122882  
Waste Sequence Number: 2139037  
Sequence Number: 1  
WCDD Code: G04

Name: CARLSON FORMETEC INC  
Address: 2202 A ST  
City,State,Zip: TACOMA, WA 98042  
Facility Address 2: Not reported  
Facility ID: 42735245  
EPA ID: WAD083734780  
NAICS: 332112  
State Waste Code Desc: WP02  
Federal Waste Code Desc: D002  
Form Comm: Not reported  
Data Year: 2008  
Permit by Rule: False  
Mailing Address 2: Not reported  
Treatment by Generator: False  
Mixed Radioactive Waste: False  
Importer of Hazardous Waste: False  
Immediate Recycler: False  
Treatment/Storage/Disposal/Recycling Facility: False  
Generator of Dangerous Fuel Waste: False  
Generator Marketing to Burner: False  
Other Marketers (i.e., blender, distributor, etc.): False  
Utility Boiler Burner: False  
Industry Boiler Burner: False  
Industrial Furnace: False  
Smelter Defferal: False  
Universal Waste: Not reported  
Off-Specification: Not reported  
LN Address 2: Not reported  
Tax Reg #: 602135588  
Business Type: Not reported  
Mail Name: Carlson Formetec  
Mailing Address: 2202 A ST  
Mailing City,State,Zip: TACOMA, WA 98402-3010



Map ID  
Direction  
Distance  
Elevation

MAP FINDINGS

Site

Database(s)

EDR ID Number  
EPA ID Number

**CARLSON FORMETEC (Continued)**

**1000292467**

Legal Organization Name:	CFI Blue Sky II LLC
Legal Organization Type:	Private
Legal Contact:	Not reported
Legal Address:	2202 A Street
Legal Address 2:	Not reported
Legal City,State,Zip:	TACOMA, WA 98402-3010
Legal Phone Number:	(253)627-1903
Legal Effective Date:	07/19/2001
Land Organization Name:	DBR Blue Sky III LLC
Land Organization Type:	Private
Land Contact:	Not reported
Land Address:	2202 A Street
Land City,State,Zip:	Tacoma, WA 98402-3010
Land Phone Number:	(253)627-1903
Operator Organization Name:	Carlson Formetec
Operator Organization Type:	Private
Operator:	Not reported
Operator Address:	2202 A ST
Operator Address 2:	Not reported
Operator City,State,Zip:	TACOMA, WA 98402-3010
Operator Phone Number:	(253)627-1903
Operator Effective Date:	07/30/1996
Site Contact:	Jeff Goubeaux
Site Contact Address:	2202 A STREET
Contact City,State,Zip:	TACOMA, WA 98402-3010
Site Contact Phone Number:	(253)627-1903
Site Contact Email:	jeff@carlsonformetec.com
Gen Status Code:	MQG
Monthly Generation:	False
Batch Generation:	True
One Time Generation:	False
Transport Own Waste:	False
Tranports Other Waste:	False
Recycler Onsite:	False
Transfer Facility:	False
Other Exemption:	Not reported
UW Battery Gen:	False
Used Oil Transporter:	False
Used Oil Transfer Facility:	False
Used Oil Processor:	False
Used Oil Refiner:	False
Used Oil Fuel Marketer Directs Shipments:	False
Used Oil Fuel Marketer Meets Specs:	False
Site Contact Address 2:	Not reported
Waste Stream Generated:	
Waste Managed Off Site:	Y
State Only Waste Code 1:	Not reported
State Only Waste Code 2:	Not reported
Report Managed On Site:	0
KG Managed On Site:	0
Generator Treatment Code:	Not reported
Permit By Rule Code:	Not reported
WCDE Residence Code:	Not reported
WCDH Origin Code:	1
WCDE On Site Code:	Not reported
WCDB Code:	W103
Description:	Hydrofluoric and Nitric Acid Solution



Map ID  
Direction  
Distance  
Elevation

MAP FINDINGS

Site

Database(s)

EDR ID Number  
EPA ID Number

**CARLSON FORMETEC (Continued)**

**1000292467**

CORb Sequence Number: 117540  
Sequence Number: 2002628  
Mixed Radioactive Flag: False  
Designation Code: D  
Reported Quantity: 8584.5699999999997  
Quantity Unit: LB  
Kilograms Quantity: 3893.9610189761297  
Density Number: 0  
Density Quantity: Not reported

**Shipments Send:**

CORB Waste Sequence Number: 117540  
Waste Sequence Number: 2002628  
Sequence Number: 952842  
Shipment Date: 5/7/2008  
Manifest Document ID: 003610970JJJ  
Reported Quantity: 250  
Unit of Measure: LB  
Kilograms Quantity: 113.40000195048  
Receiving EPAID: WAD991281767

Waste Sequence Number: 2002628  
Sequence Number: 952840  
Shipment Date: 4/25/2008  
Manifest Document ID: 003620127JJJ  
Reported Quantity: 3970.67  
Unit of Measure: LB  
Kilograms Quantity: 1801.09594297885  
Receiving EPAID: WAD020257945

Waste Sequence Number: 2002628  
Sequence Number: 952841  
Shipment Date: 10/22/2008  
Manifest Document ID: 003619235JJJ  
Reported Quantity: 4363.9  
Unit of Measure: LB  
Kilograms Quantity: 1979.4650740468  
Receiving EPAID: WAD020257945

**Waste Stream Off Site Mgmt:**

Waste CORB Sequence Number: 117540  
Waste Sequence Number: 2002628  
Sequence Number: 486523  
Received EPAID: WAD991281767  
Managed Quantity: 250  
Kilogram Quantity: 113.40000195048005  
Recycled Percentage: 0  
Waste Management System Code: H050

Waste Sequence Number: 2002628  
Sequence Number: 486522  
Received EPAID: WAD020257945  
Managed Quantity: 8334.5699999999997  
Kilogram Quantity: 3780.5610170256496  
Recycled Percentage: 0  
Waste Management System Code: H135



Map ID  
Direction  
Distance  
Elevation

MAP FINDINGS

Site

Database(s)

EDR ID Number  
EPA ID Number

**CARLSON FORMETEC (Continued)**

**1000292467**

Waste Stream EPA Code:

CORB Waste Sequence Number: 117540  
Waste Sequence Number: 2002628  
Sequence Number: 4272572  
WCDA Code: D002

Waste Stream Source Code:

CORB Waste Sequence Number: 117540  
Waste Sequence Number: 2002628  
Sequence Number: 1  
WCDD Code: G04

Name: CARLSON FORMETEC INC  
Address: 2202 A ST  
City,State,Zip: TACOMA, WA 98042  
Facility Address 2: Not reported  
Facility ID: 42735245  
EPA ID: WAD083734780  
NAICS: 332112  
State Waste Code Desc: WAT01WP02  
Federal Waste Code Desc: D002D002  
Form Comm: Not reported  
Data Year: Not reported  
Permit by Rule: F  
Mailing Address 2: Not reported  
Treatment by Generator: F  
Mixed Radioactive Waste: F  
Importer of Hazardous Waste: F  
Immediate Recycler: F  
Treatment/Storage/Disposal/Recycling Facility: F  
Generator of Dangerous Fuel Waste: F  
Generator Marketing to Burner: F  
Other Marketers (i.e., blender, distributor, etc.): F  
Utility Boiler Burner: F  
Industry Boiler Burner: F  
Industrial Furnace: F  
Smelter Defferal: F  
Universal Waste: Not reported  
Off-Specification: Not reported  
LN Address 2: Not reported  
Tax Reg #: 602135588  
Business Type: Not reported  
Mail Name: Carlson Formetec  
Mailing Address: 2202 A ST  
Mailing City,State,Zip: TACOMA, WA 98402-3010  
Legal Organization Name: CFI Blue Sky II LLC  
Legal Organization Type: Private  
Legal Contact: Not reported  
Legal Address: 2202 A Street  
Legal Address 2: Not reported  
Legal City,State,Zip: TACOMA, WA 98402-3010  
Legal Phone Number: (253)627-1903  
Legal Effective Date: 07/19/2001  
Land Organization Name: DBR Blue Sky III LLC  
Land Organization Type: Private



Map ID  
Direction  
Distance  
Elevation

MAP FINDINGS

Site

Database(s)

EDR ID Number  
EPA ID Number

**CARLSON FORMETEC (Continued)**

**1000292467**

Land Contact:	Not reported
Land Address:	2202 A Street
Land City,State,Zip:	Tacoma, WA 98402-3010
Land Phone Number:	(253)627-1903
Operator Organization Name:	Carlson Formetec
Operator Organization Type:	Private
Operator:	Not reported
Operator Address:	2202 A ST
Operator Address 2:	Not reported
Operator City,State,Zip:	TACOMA, WA 98402-3010
Operator Phone Number:	(253)627-1903
Operator Effective Date:	07/30/1996
Site Contact:	Jeff Goubeaux
Site Contact Address:	2202 A STREET
Contact City,State,Zip:	TACOMA, WA 98402-3010
Site Contact Phone Number:	(253)627-1903
Site Contact Email:	jeff@carlsonformetec.com
Gen Status Code:	MQG
Monthly Generation:	F
Batch Generation:	T
One Time Generation:	F
Transport Own Waste:	F
Tranports Other Waste:	F
Recycler Onsite:	F
Transfer Facility:	F
Other Exemption:	Not reported
UW Battery Gen:	F
Used Oil Transporter:	F
Used Oil Transfer Facility:	F
Used Oil Processor:	F
Used Oil Refiner:	F
Used Oil Fuel Marketer Directs Shipments:	F
Used Oil Fuel Marketer Meets Specs:	F
Site Contact Address 2:	Not reported
Name:	CARLSON FORMETEC INC
Address:	2202 A ST
City,State,Zip:	TACOMA, WA 98042
Facility Address 2:	Not reported
Facility ID:	42735245
EPA ID:	WAD083734780
NAICS:	332112
State Waste Code Desc:	WAT01WP02
Federal Waste Code Desc:	D002D002
Form Comm:	Not reported
Data Year:	Not reported
Permit by Rule:	No
Mailing Address 2:	Not reported
Treatment by Generator:	No
Mixed Radioactive Waste:	No
Importer of Hazardous Waste:	No
Immediate Recycler:	No
Treatment/Storage/Disposal/Recycling Facility:	No
Generator of Dangerous Fuel Waste:	No
Generator Marketing to Burner:	No
Other Marketers (i.e., blender, distributor, etc.):	No
Utility Boiler Burner:	No



Map ID  
Direction  
Distance  
Elevation

MAP FINDINGS

Site

Database(s)

EDR ID Number  
EPA ID Number

**CARLSON FORMETEC (Continued)**

**1000292467**

Industry Boiler Burner:	No
Industrial Furnace:	No
Smelter Defferal:	No
Universal Waste:	Not reported
Off-Specification:	Not reported
LN Address 2:	Not reported
Tax Reg #:	600321546
Business Type:	Not reported
Mail Name:	Carlson Formetec
Mailing Address:	2202 A ST
Mailing City,State,Zip:	TACOMA, WA 98402-3010
Legal Organization Name:	CFI Blue Sky II LLC
Legal Organization Type:	Private
Legal Contact:	Not reported
Legal Address:	2202 A Street
Legal Address 2:	Not reported
Legal City,State,Zip:	TACOMA, WA 98402
Legal Phone Number:	(253)627-1903
Legal Effective Date:	07/19/2001
Land Organization Name:	Not reported
Land Organization Type:	Private
Land Contact:	Dale Johnson
Land Address:	2030 PARISH ST
Land City,State,Zip:	WALLA WALLA, WA 99362
Land Phone Number:	5095294718
Operator Organization Name:	Carlson Formetec
Operator Organization Type:	Private
Operator:	Not reported
Operator Address:	2202 A ST
Operator Address 2:	Not reported
Operator City,State,Zip:	TACOMA, WA 98402-3010
Operator Phone Number:	(253)627-1903
Operator Effective Date:	07/30/1996
Site Contact:	Jeff Goubeaux
Site Contact Address:	2202 A STREET
Contact City,State,Zip:	TACOMA, WA 98402-3010
Site Contact Phone Number:	(253)627-1903
Site Contact Email:	jeff@carlsonformetec.com
Gen Status Code:	MQG
Monthly Generation:	No
Batch Generation:	Yes
One Time Generation:	No
Transport Own Waste:	No
Tranports Other Waste:	No
Recycler Onsite:	No
Transfer Facility:	No
Other Exemption:	Not reported
UW Battery Gen:	No
Used Oil Transporter:	No
Used Oil Transfer Facility:	No
Used Oil Processor:	No
Used Oil Refiner:	No
Used Oil Fuel Marketer Directs Shipments:	No
Used Oil Fuel Marketer Meets Specs:	No
Site Contact Address 2:	Not reported

Name: CARLSON FORMETEC INC



Map ID  
Direction  
Distance  
Elevation

MAP FINDINGS

Site

Database(s)

EDR ID Number  
EPA ID Number

**CARLSON FORMETEC (Continued)**

**1000292467**

Address:	2202 A ST
City,State,Zip:	TACOMA, WA 98042
Facility Address 2:	Not reported
Facility ID:	42735245
EPA ID:	WAD083734780
NAICS:	332112
State Waste Code Desc:	WAT01WP02
Federal Waste Code Desc:	D002D002
Form Comm:	Not reported
Data Year:	Not reported
Permit by Rule:	FALSE
Mailing Address 2:	Not reported
Treatment by Generator:	FALSE
Mixed Radioactive Waste:	FALSE
Importer of Hazardous Waste:	FALSE
Immediate Recycler:	FALSE
Treatment/Storage/Disposal/Recycling Facility:	FALSE
Generator of Dangerous Fuel Waste:	FALSE
Generator Marketing to Burner:	FALSE
Other Marketers (i.e., blender, distributor, etc.):	FALSE
Utility Boiler Burner:	FALSE
Industry Boiler Burner:	FALSE
Industrial Furnace:	FALSE
Smelter Defferal:	FALSE
Universal Waste:	Not reported
Off-Specification:	Not reported
LN Address 2:	Not reported
Tax Reg #:	600321546
Business Type:	Not reported
Mail Name:	Carlson Formetec
Mailing Address:	2202 A ST
Mailing City,State,Zip:	TACOMA, WA 98402-3010
Legal Organization Name:	CFI Blue Sky II LLC
Legal Organization Type:	Private
Legal Contact:	Not reported
Legal Address:	2202 A Street
Legal Address 2:	Not reported
Legal City,State,Zip:	TACOMA, WA 98402
Legal Phone Number:	(253)627-1903
Legal Effective Date:	07/19/2001
Land Organization Name:	Not reported
Land Organization Type:	Private
Land Contact:	Dale Johnson
Land Address:	2030 PARISH ST
Land City,State,Zip:	WALLA WALLA, WA 99362
Land Phone Number:	(509)529-4718
Operator Organization Name:	Carlson Formetec
Operator Organization Type:	Private
Operator:	Not reported
Operator Address:	2202 A ST
Operator Address 2:	Not reported
Operator City,State,Zip:	TACOMA, WA 98402-3010
Operator Phone Number:	(253)627-1903
Operator Effective Date:	07/30/1996
Site Contact:	Jeff Goubeaux
Site Contact Address:	2202 A STREET
Contact City,State,Zip:	TACOMA, WA 98402-3010



Map ID  
Direction  
Distance  
Elevation

MAP FINDINGS

Site

Database(s)

EDR ID Number  
EPA ID Number

**CARLSON FORMETEC (Continued)**

**1000292467**

Site Contact Phone Number: (253)627-1903  
Site Contact Email: jeff@carlsonformetec.com  
Gen Status Code: MQG  
Monthly Generation: FALSE  
Batch Generation: TRUE  
One Time Generation: FALSE  
Transport Own Waste: FALSE  
Tranports Other Waste: FALSE  
Recycler Onsite: FALSE  
Transfer Facility: FALSE  
Other Exemption: Not reported  
UW Battery Gen: FALSE  
Used Oil Transporter: FALSE  
Used Oil Transfer Facility: FALSE  
Used Oil Processor: FALSE  
Used Oil Refiner: FALSE  
Used Oil Fuel Marketer Directs Shipments: FALSE  
Used Oil Fuel Marketer Meets Specs: FALSE  
Site Contact Address 2: Not reported

[Click this hyperlink](#) while viewing on your computer to access  
1 additional WA MANIFEST: record(s) in the EDR Site Report.

144  
SSE  
1/4-1/2  
0.309 mi.  
1632 ft.

**MCKINLEY PARK**  
**907 UPPER PARK ST**  
**TACOMA, WA 98408**

**WA CSCSL S110700426**  
**WA ALLSITES N/A**

**Relative:**  
**Higher**  
**Actual:**  
**93 ft.**

CSCSL:  
Name: MCKINLEY PARK  
Address: 907 UPPER PARK ST  
City,State,Zip: TACOMA, WA 98408  
Facility ID: 12317  
Region: Southwest  
Lat/Long: 47.235361111111 / -122.4238888888  
Clean Up Siteid: 11450  
Site Status: Awaiting Cleanup  
Contaminant Name: Polycyclic Aromatic Hydrocarbons  
Alternate Site Names: Not reported  
Site Rank: Not reported  
Has Institutional Control: Not reported  
Past VCP: Not reported  
Current VCP: Not reported  
Ground Water: Not reported  
Surface Water: Not reported  
Soil: Confirmed Above Cleanup Levels  
Sediment: Not reported  
Air: Not reported  
Bedrock: Not reported  
Responsible Unit: Southwest

ALLSITES:  
Name: MCKINLEY PARK  
Facility Id: 12317



Map ID  
Direction  
Distance  
Elevation

MAP FINDINGS

EDR ID Number  
EPA ID Number

145  
NNE  
1/4-1/2  
0.309 mi.  
1634 ft.

LRI LONG HAUL INTERMODAL  
1941 E D ST  
TACOMA, WA 98421

WA ALLSITES  
WA NPDES

S117450462  
N/A

Relative:  
Lower  
Actual:  
16 ft.

ALLSITES:

Name: LRI LONG HAUL INTERMODAL  
Facility Id: 5172

NPDES:

Name: LRI LONG HAUL INTERMODAL  
Address: 1941 E D ST  
City,State,Zip: TACOMA, WA 98421  
Facility Status: Not reported  
Facility Type: Industrial SW GP  
Admin Region: Headquarters  
Date Issued: 11/20/2019  
Latitude: Not reported  
Longitude: Not reported  
Permit ID: WAR302663  
Permit Version: Not reported  
Permit Status: Active  
Permit SubStatus: Not reported  
Ecology Contact: Not reported  
WRIA: Not reported  
Permit Expiration Date: 12/31/2024  
Effective Date: 01/01/2020  
Days to Expiration: -1632

AL146  
NNW  
1/4-1/2  
0.310 mi.  
1639 ft.

MAXI SEEDS INC  
21ST & D ST  
TACOMA, WA 98421

WA ALLSITES  
RCRA NonGen / NLR

1000245020  
WAD980833339

Site 1 of 3 in cluster AL

Relative:  
Lower  
Actual:  
16 ft.

ALLSITES:

Name: MAXI SEEDS INC  
Facility Id: 52856894

RCRA Listings:

Date Form Received by Agency: 1984-01-20 00:00:00.0  
Handler Name: MAXI SEEDS INC  
Handler Address: 21ST & D ST  
Handler City,State,Zip: TACOMA, WA 98421  
EPA ID: WAD980833339  
Contact Name: MAXI SEEDS INC MAXI SEEDS INC  
Contact Address: 43730 WITTE SE NO C  
Contact City,State,Zip: MAPLE VALLEY, WA 98038-0000  
Contact Telephone: 000-000-0000  
Contact Fax: 000-000-0000  
Contact Email: Not reported  
Contact Title: Not reported  
EPA Region: 10  
Land Type: Private  
Federal Waste Generator Description: Not a generator, verified  
Non-Notifier: Not reported  
Biennial Report Cycle: Not reported  
Accessibility: Not reported



Map ID  
Direction  
Distance  
Elevation

MAP FINDINGS

Site

Database(s)

EDR ID Number  
EPA ID Number

**MAXI SEEDS INC (Continued)**

**1000245020**

Active Site Indicator:	Not reported
State District Owner:	WA
State District:	SWRO
Mailing Address:	43730 WITTE SE NO C
Mailing City,State,Zip:	MAPLE VALLEY, WA 98038-0000
Owner Name:	MAXI SEEDS INC M
Owner Type:	Private
Operator Name:	Not reported
Operator Type:	Not reported
Short-Term Generator Activity:	No
Importer Activity:	No
Mixed Waste Generator:	No
Transporter Activity:	No
Transfer Facility Activity:	No
Recycler Activity with Storage:	No
Small Quantity On-Site Burner Exemption:	No
Smelting Melting and Refining Furnace Exemption:	No
Underground Injection Control:	No
Off-Site Waste Receipt:	No
Universal Waste Indicator:	No
Universal Waste Destination Facility:	No
Federal Universal Waste:	No
Active Site Fed-Reg Treatment Storage and Disposal Facility:	Not reported
Active Site Converter Treatment storage and Disposal Facility:	Not reported
Active Site State-Reg Treatment Storage and Disposal Facility:	Not reported
Active Site State-Reg Handler:	---
Federal Facility Indicator:	Not reported
Hazardous Secondary Material Indicator:	NN
Sub-Part K Indicator:	Not reported
Commercial TSD Indicator:	No
Treatment Storage and Disposal Type:	Not reported
2018 GPRA Permit Baseline:	Not on the Baseline
2018 GPRA Renewals Baseline:	Not on the Baseline
Permit Renewals Workload Universe:	Not reported
Permit Workload Universe:	Not reported
Permit Progress Universe:	Not reported
Post-Closure Workload Universe:	Not reported
Closure Workload Universe:	Not reported
202 GPRA Corrective Action Baseline:	No
Corrective Action Workload Universe:	No
Subject to Corrective Action Universe:	No
Non-TSDFs Where RCRA CA has Been Imposed Universe:	No
TSDFs Potentially Subject to CA Under 3004 (u)/(v) Universe:	No
TSDFs Only Subject to CA under Discretionary Auth Universe:	No
Corrective Action Priority Ranking:	No NCAPS ranking
Environmental Control Indicator:	No
Institutional Control Indicator:	No
Human Exposure Controls Indicator:	N/A
Groundwater Controls Indicator:	N/A
Operating TSDF Universe:	Not reported
Full Enforcement Universe:	Not reported
Significant Non-Complier Universe:	No
Unaddressed Significant Non-Complier Universe:	No
Addressed Significant Non-Complier Universe:	No
Significant Non-Complier With a Compliance Schedule Universe:	No
Financial Assurance Required:	Not reported
Handler Date of Last Change:	2012-02-16 19:22:28.0



Map ID  
Direction  
Distance  
Elevation

MAP FINDINGS

Site

Database(s)

EDR ID Number  
EPA ID Number

**MAXI SEEDS INC (Continued)**

**1000245020**

Recognized Trader-Importer:	No
Recognized Trader-Exporter:	No
Importer of Spent Lead Acid Batteries:	No
Exporter of Spent Lead Acid Batteries:	No
Recycler Activity Without Storage:	Not reported
Manifest Broker:	Not reported
Sub-Part P Indicator:	Not reported

**Handler - Owner Operator:**

Owner/Operator Indicator:	Operator
Owner/Operator Name:	MAXI SEEDS INC
Legal Status:	Private
Date Became Current:	Not reported
Date Ended Current:	Not reported
Owner/Operator Address:	21ST & D ST
Owner/Operator City,State,Zip:	TACOMA, WA 98421
Owner/Operator Telephone:	000-000-0000
Owner/Operator Telephone Ext:	Not reported
Owner/Operator Fax:	Not reported
Owner/Operator Email:	Not reported

Owner/Operator Indicator:	Owner
Owner/Operator Name:	SEE PAPER COPY
Legal Status:	Private
Date Became Current:	Not reported
Date Ended Current:	Not reported
Owner/Operator Address:	21ST & D ST
Owner/Operator City,State,Zip:	TACOMA, WA 98421
Owner/Operator Telephone:	000-000-0000
Owner/Operator Telephone Ext:	Not reported
Owner/Operator Fax:	Not reported
Owner/Operator Email:	Not reported

Owner/Operator Indicator:	Operator
Owner/Operator Name:	MAXI SEEDS INC
Legal Status:	Private
Date Became Current:	Not reported
Date Ended Current:	Not reported
Owner/Operator Address:	21ST & D ST
Owner/Operator City,State,Zip:	TACOMA, WA 98438-0000
Owner/Operator Telephone:	000-000-0000
Owner/Operator Telephone Ext:	Not reported
Owner/Operator Fax:	Not reported
Owner/Operator Email:	Not reported

Owner/Operator Indicator:	Owner
Owner/Operator Name:	MAXI SEEDS INC
Legal Status:	Private
Date Became Current:	Not reported
Date Ended Current:	Not reported
Owner/Operator Address:	21ST & D ST
Owner/Operator City,State,Zip:	TACOMA, WA 98421
Owner/Operator Telephone:	000-000-0000
Owner/Operator Telephone Ext:	Not reported
Owner/Operator Fax:	Not reported
Owner/Operator Email:	Not reported



Map ID  
Direction  
Distance  
Elevation

MAP FINDINGS

Site

Database(s)

EDR ID Number  
EPA ID Number

**MAXI SEEDS INC (Continued)**

**1000245020**

Owner/Operator Indicator: Owner  
Owner/Operator Name: MAXI SEEDS INC M  
Legal Status: Private  
Date Became Current: 1996-05-02 00:00:00.  
Date Ended Current: Not reported  
Owner/Operator Address: 21ST & D ST  
Owner/Operator City,State,Zip: TACOMA, WA 98438-0000  
Owner/Operator Telephone: 000-000-0000  
Owner/Operator Telephone Ext: Not reported  
Owner/Operator Fax: Not reported  
Owner/Operator Email: Not reported

Owner/Operator Indicator: Owner  
Owner/Operator Name: MAXI SEEDS INC  
Legal Status: Private  
Date Became Current: 1996-05-02 00:00:00.  
Date Ended Current: Not reported  
Owner/Operator Address: 21ST & D ST  
Owner/Operator City,State,Zip: TACOMA, WA 98438  
Owner/Operator Telephone: 000-000-0000  
Owner/Operator Telephone Ext: Not reported  
Owner/Operator Fax: Not reported  
Owner/Operator Email: Not reported

**Historic Generators:**

Receive Date: 1984-01-20 00:00:00.0  
Handler Name: MAXI SEEDS INC  
Federal Waste Generator Description: Not a generator, verified  
State District Owner: WA  
Large Quantity Handler of Universal Waste: No  
Recognized Trader Importer: No  
Recognized Trader Exporter: No  
Spent Lead Acid Battery Importer: No  
Spent Lead Acid Battery Exporter: No  
Current Record: No  
Non Storage Recycler Activity: Not reported  
Electronic Manifest Broker: Not reported

Receive Date: 1984-01-20 00:00:00.0  
Handler Name: MAXI SEEDS INC  
Federal Waste Generator Description: Not a generator, verified  
State District Owner: WA  
Large Quantity Handler of Universal Waste: No  
Recognized Trader Importer: No  
Recognized Trader Exporter: No  
Spent Lead Acid Battery Importer: No  
Spent Lead Acid Battery Exporter: No  
Current Record: Yes  
Non Storage Recycler Activity: Not reported  
Electronic Manifest Broker: Not reported

Receive Date: 1984-01-20 00:00:00.0  
Handler Name: MAXI SEEDS INC  
Federal Waste Generator Description: Not a generator, verified  
State District Owner: WA  
Large Quantity Handler of Universal Waste: No  
Recognized Trader Importer: Not reported



Map ID  
Direction  
Distance  
Elevation

MAP FINDINGS

Site

Database(s)

EDR ID Number  
EPA ID Number

**MAXI SEEDS INC (Continued)**

**1000245020**

Recognized Trader Exporter:	Not reported
Spent Lead Acid Battery Importer:	Not reported
Spent Lead Acid Battery Exporter:	Not reported
Current Record:	No
Non Storage Recycler Activity:	Not reported
Electronic Manifest Broker:	Not reported

List of NAICS Codes and Descriptions:

NAICS Code:	42491
NAICS Description:	FARM SUPPLIES MERCHANT WHOLESALERS

Facility Has Received Notices of Violation:

No Violations Found:

Evaluation Action Summary:

No Evaluations Found:

147  
NW  
1/4-1/2  
0.312 mi.  
1646 ft.

**THEA FOSS WATERWAY ESPLANADE SITE 1**  
**2101 DOCK ST**  
**TACOMA, WA 98405**

**WA ALLSITES**

**S110040699**  
**N/A**

**Relative:**  
**Lower**  
**Actual:**  
**18 ft.**

**ALLSITES:**

Name:	THEA FOSS WATERWAY ESPLANADE SITE 1
Facility Id:	24929

148  
ENE  
1/4-1/2  
0.313 mi.  
1651 ft.

**ECOTEX COMPANY**  
**1115 E 25TH ST**  
**TACOMA, WA 98421**

**WA ALLSITES**  
**WA SPILLS**

**S107487446**  
**N/A**

**Relative:**  
**Lower**  
**Actual:**  
**21 ft.**

**ALLSITES:**

Name:	ECOTEX COMPANY
Facility Id:	32841

**SPILLS:**

Name:	ECOTEX COMPANY
Address:	1115 E 25TH ST
City,State,Zip:	TACOMA, WA
Facility ID:	105291
Medium:	Building/structure
Material Desc:	Chemical
Material Qty:	50
Material Units:	Gals
Date Received:	Not reported
Contact Name:	Not reported
Incident Date:	04/09/2019
Incident Category Type:	Non Oil
Incident Category:	Other Non-Oil
Latitude:	47.24118



Map ID  
Direction  
Distance  
Elevation

MAP FINDINGS

Site

Database(s)

EDR ID Number  
EPA ID Number

**ECOTEX COMPANY (Continued)**

**S107487446**

Longitude: -122.41759  
Source Type: Facility  
Source: Commercial/Industrial Facility  
Vessel Facility Name2: Not reported  
Recovered Quantity: 50  
Resp Party Contact: Not reported  
Cause: Chemical Mixture at Healthcare Laundry, Tacoma  
Cause Type: Not reported  
Resp Party Name: Not reported

Name: ECOTEX COMPANY  
Address: 1115 E 25TH ST  
City,State,Zip: TACOMA, WA  
Facility ID: 105291  
Medium: Building/structure  
Material Desc: Chemical  
Material Qty: 50  
Material Units: Gals  
Date Received: Not reported  
Contact Name: Not reported  
Incident Date: 04/09/2019  
Incident Category Type: Non Oil  
Incident Category: Other Non-Oil  
Latitude: 47.24118  
Longitude: -122.41759  
Source Type: Facility  
Source: Commercial/Industrial Facility  
Vessel Facility Name2: Not reported  
Recovered Quantity: 50  
Resp Party Contact: Not reported  
Cause: Not reported  
Cause Type: Not reported  
Resp Party Name: Not reported

Name: HEALTHCARE LAUNDRY SERVICES  
Address: 1115 E 25TH ST  
City,State,Zip: TACOMA, WA  
Facility ID: 543900  
Medium: Not reported  
Material Desc: PETROLEUM - DIESEL FUEL  
Material Qty: Not reported  
Material Units: Not reported  
Date Received: 10/05/2004  
Contact Name: Not reported  
Incident Date: Not reported  
Incident Category Type: Not reported  
Incident Category: Not reported  
Latitude: Not reported  
Longitude: Not reported  
Source Type: Not reported  
Source: Not reported  
Vessel Facility Name2: Not reported  
Recovered Quantity: Not reported  
Resp Party Contact: Not reported  
Cause: Not reported  
Cause Type: Not reported  
Resp Party Name: Not reported



Map ID  
Direction  
Distance  
Elevation

MAP FINDINGS

EDR ID Number  
EPA ID Number

	Site	Database(s)	EDR ID Number EPA ID Number
AJ149 SW 1/4-1/2 0.314 mi. 1660 ft.	<b>EAGLE PAPER BOX CO</b> <b>106 S 28TH ST</b> <b>TACOMA, WA 98402</b>  <b>Site 2 of 2 in cluster AJ</b>	<b>WA ALLSITES</b>	<b>S109555068</b> <b>N/A</b>
<b>Relative:</b> <b>Higher</b>	ALLSITES: Name: EAGLE PAPER BOX CO Facility Id: 53367357		
<b>Actual:</b> <b>123 ft.</b>			

AH150 WNW 1/4-1/2 0.318 mi. 1679 ft.	<b>TACOMA COAL GASIFICATION</b> <b>E 22ND AND A STS</b> <b>TACOMA, WA 98402</b>  <b>Site 2 of 2 in cluster AH</b>	<b>EDR MGP</b>	<b>1008408710</b> <b>N/A</b>
<b>Relative:</b> <b>Lower</b>	Manufactured Gas Plants:  Alternate Name:TACOMA GAS AND ELECTRIC LIGHT WORKS; TACOMA GAS COMPANY. No additional information available		
<b>Actual:</b> <b>43 ft.</b>			

AI151 WNW 1/4-1/2 0.318 mi. 1679 ft.	<b>TACOMA COAL GASIFICATION</b> <b>22ND ST &amp; A ST</b> <b>TACOMA, WA 98402</b>  <b>Site 4 of 4 in cluster AI</b>	<b>WA HSL</b> <b>WA CSCSL</b> <b>WA ALLSITES</b>	<b>S105430834</b> <b>N/A</b>
<b>Relative:</b> <b>Lower</b>	HSL: Name: TACOMA COAL GASIFICATION Address: Not reported City,State,Zip: TACOMA, WA edr_fstat: WA edr_fzip: Not reported edr_fcnty: PIERCE edr_zip: Not reported <b>Facility Type: Hazardous Sites List</b> Facility Status: Cleanup Started FSID Number: 1249 Rank: 0 Region: SW EDR Link ID: 1249 Region Decode: SOUTHWEST REGIONAL OFFICE		
<b>Actual:</b> <b>45 ft.</b>			

CSCSL:

Name:	TACOMA COAL GASIFICATION
Address:	22ND ST & A ST
City,State,Zip:	TACOMA, WA 98402
Facility ID:	1249
Region:	Southwest
Lat/Long:	47.242623855726 / -122.4346452044
Clean Up Siteid:	3675
Site Status:	Cleanup Started
Contaminant Name:	Petroleum Products-Unspecified
Alternate Site Names:	Tacoma Spur
Site Rank:	0 - NPL Site (Fed HRS Score)
Has Institutional Control:	Not reported
Past VCP:	Not reported
Current VCP:	Not reported
Ground Water:	Confirmed Above Cleanup Levels
Surface Water:	Not reported



Map ID  
Direction  
Distance  
Elevation

MAP FINDINGS

Site

Database(s)

EDR ID Number  
EPA ID Number

**TACOMA COAL GASIFICATION (Continued)**

**S105430834**

Soil: Confirmed Above Cleanup Levels  
Sediment: Not reported  
Air: Not reported  
Bedrock: Not reported  
Responsible Unit: Southwest

Name: TACOMA COAL GASIFICATION  
Address: 22ND ST & A ST  
City,State,Zip: TACOMA, WA 98402  
Facility ID: 1249  
Region: Southwest  
Lat/Long: 47.242623855726 / -122.4346452044  
Clean Up Siteid: 3675  
Site Status: Cleanup Started  
Contaminant Name: Phenolic Compounds  
Alternate Site Names: Tacoma Spur  
Site Rank: 0 - NPL Site (Fed HRS Score)  
Has Institutional Control: Not reported  
Past VCP: Not reported  
Current VCP: Not reported  
Ground Water: Suspected  
Surface Water: Confirmed Above Cleanup Levels  
Soil: Suspected  
Sediment: Not reported  
Air: Not reported  
Bedrock: Not reported  
Responsible Unit: Southwest

Name: TACOMA COAL GASIFICATION  
Address: 22ND ST & A ST  
City,State,Zip: TACOMA, WA 98402  
Facility ID: 1249  
Region: Southwest  
Lat/Long: 47.242623855726 / -122.4346452044  
Clean Up Siteid: 3675  
Site Status: Cleanup Started  
Contaminant Name: Polycyclic Aromatic Hydrocarbons  
Alternate Site Names: Tacoma Spur  
Site Rank: 0 - NPL Site (Fed HRS Score)  
Has Institutional Control: Not reported  
Past VCP: Not reported  
Current VCP: Not reported  
Ground Water: Confirmed Above Cleanup Levels  
Surface Water: Confirmed Above Cleanup Levels  
Soil: Confirmed Above Cleanup Levels  
Sediment: Not reported  
Air: Not reported  
Bedrock: Not reported  
Responsible Unit: Southwest

**ALLSITES:**

Name: TACOMA COAL GASIFICATION  
Facility Id: 1249



Map ID  
Direction  
Distance  
Elevation

MAP FINDINGS

Site

Database(s)

EDR ID Number  
EPA ID Number

**152**  
**West**  
**1/4-1/2**  
**0.319 mi.**  
**1682 ft.**

**FIRESTONE 31H7 12467**  
**2406 PACIFIC AVE S**  
**TACOMA, WA 98402**

**WA UST**  
**WA ALLSITES**  
**U003353949**  
**N/A**

**Relative:**  
**Higher**  
**Actual:**  
**77 ft.**

UST:  
Name: FIRESTONE 31H7 12467  
Address: 2406 PACIFIC AVE S  
City: TACOMA  
Zip: 98402  
Facility ID: 53241629  
Site Id: 2710  
UBI: Not reported  
Phone Number: Not reported  
Decimal Latitude: 47.239491  
Decimal Longitude: -122.436464  
  
Tank Name: 1  
Tag Number: Not reported  
Tank Status: Removed  
Tank Status Date: 08/06/1996  
Tank Install Date: 12/31/1964  
Tank Closure Date: Not reported  
Capacity Range: 111 TO 1,100 Gallons  
Tank Permit Expiration Date: Not reported  
Tank Upgrade Date: Not reported  
Tank Spill Prevention: Not reported  
Tank Overfill Prevention: Not reported  
Tank Material: Fiberglass Reinforced Plastic  
Tank Construction: Not reported  
Tank Tightness Test: Not reported  
Tank Corrosion Protection: Not reported  
Tank Manifold: Not reported  
Tank Release Detection: Not reported  
Tank SFC Type: Not reported  
Pipe Material: Steel  
Pipe Construction: Not reported  
Pipe Primary Release Detection: Not reported  
Pipe Second Release Detection: Not reported  
Pipe Corrosion Protection: Not reported  
Pipe Pumping System: Not reported  
Responsible Unit: Southwest  
Dispencer/Pump SFC Type: Not reported

ALLSITES:  
Name: FIRESTONE 31H712467  
Facility Id: 53241629

**AM153**  
**WSW**  
**1/4-1/2**  
**0.324 mi.**  
**1711 ft.**

**SAMS TIRE & AUTO SERVICE**  
**2522 PACIFIC AVE**  
**TACOMA, WA 98402**  
**Site 1 of 3 in cluster AM**

**WA LUST**  
**WA UST**  
**WA ICR**  
**WA ALLSITES**  
**WA CSCSL NFA**  
**WA ASBESTOS**  
**U003355819**  
**N/A**

**Relative:**  
**Higher**  
**Actual:**  
**88 ft.**

LUST:  
Name: GOODYEAR AUTO SERVICE CENTER 8332  
Address: 2522 PACIFIC AVE



Map ID  
Direction  
Distance  
Elevation

MAP FINDINGS

Site

Database(s)

EDR ID Number  
EPA ID Number

**SAMS TIRE & AUTO SERVICE (Continued)**

**U003355819**

City,State,Zip: TACOMA, WA 98402  
Facility ID: 93473461  
Lust Status Type: LUST - NFA  
Cleanup Site ID: 11116  
Cleanup Unit Type: Not reported  
Process Type: Not reported  
Cleanup Unit Name: SAMS TIRE & AUTO SERVICE,Sams Tire 8332 Tacoma  
Response Section: Southwest  
Release Date: 04/26/1996  
Lust Date: 08/29/2012  
Region: Southwest  
Lust ID: 4194  
UST ID: 9298  
Contaminant Name: Petroleum-Other  
Ground Water: Not reported  
Surface Water: Not reported  
Soil: Remediated-Below  
Sediment: Not reported  
Air: Not reported  
Bedrock: Not reported  
Lat/Long: 47.2381224 / -122.43562

**UST:**

Name: SAMS TIRE & AUTO SERVICE  
Address: 2522 PACIFIC AVE  
City: TACOMA  
Zip: 98402  
Facility ID: 93473461  
Site Id: 9298  
UBI: Not reported  
Phone Number: Not reported  
Decimal Latitude: 47.2381224792679  
Decimal Longitude: -122.435624459107

Tank Name: 1  
Tag Number: Not reported  
Tank Status: Closure in Process  
Tank Status Date: 08/06/1996  
Tank Install Date: 07/28/1984  
Tank Closure Date: Not reported  
Capacity Range: 111 TO 1,100 Gallons  
Tank Permit Expiration Date: Not reported  
Tank Upgrade Date: Not reported  
Tank Spill Prevention: 25 Gallons or less  
Tank Overfill Prevention: 25 Gallons or less  
Tank Material: Steel  
Tank Construction: Single Wall Tank  
Tank Tightness Test: Not reported  
Tank Corrosion Protection: None  
Tank Manifold: Not reported  
Tank Release Detection: Weekly Manual Gauging  
Tank SFC Type: Not reported  
Pipe Material: Steel  
Pipe Construction: Single Wall Pipe  
Pipe Primary Release Detection: Safe Suction (No Leak Detection)  
Pipe Second Release Detection: Not reported  
Pipe Corrosion Protection: Corrosion Resistant



Map ID  
Direction  
Distance  
Elevation

MAP FINDINGS

Site

Database(s)

EDR ID Number  
EPA ID Number

**SAMS TIRE & AUTO SERVICE (Continued)**

**U003355819**

Pipe Pumping System: Gravity Delivery System (No Pump)  
Responsible Unit: Southwest  
Dispenser/Pump SFC Type: Not reported

**ICR:**

Date Ecology Received Report: 07/08/96  
Contaminants Found at Site: Petroleum products  
Media Contaminated: Soil  
Waste Management: Tank  
Region: South Western  
Type of Report Ecology Received: Final cleanup report  
Site Register Issue: 94-43  
County Code: 27  
Contact: Not reported  
Report Title: Not reported

**ALLSITES:**

Name: SAMS TIRE 8332 TACOMA  
Facility Id: 93473461

**CSCSL NFA:**

Name: GOODYEAR AUTO SERVICE CENTER 8332  
Address: 2522 PACIFIC AVE  
City,State,Zip: TACOMA, WA 98402  
Facility/Site Id: 93473461  
CS Id: 11116  
NFA Date: 08/29/2012  
Alternate Site Names: SAMS TIRE & AUTO SERVICE,Sams Tire 8332 Tacoma  
NFA Reason: NFA-Initial Investigation  
Site Status: NFA  
Region: Southwest  
Contaminant Name: Petroleum-Other  
Ground Water: Not reported  
Surface Water: Not reported  
Soil: Remediated-Below  
Sediment: Not reported  
Air: Not reported  
Bedrock: Not reported  
Latitude: 47.238122479  
Longitude: -122.43562446

**ASBESTOS:**

Name: Not reported  
Address: 2522 PACIFIC AVE.  
City,State,Zip: TACOMA, WA  
Facility Type: Not reported  
Parent ID: Not reported  
Form ID: 44540##1462RWRhi602189  
Notice Date: 12/15/2010  
Start Date: 12/06/2010  
Completion Date: 01/31/2010  
Initial: Not reported  
Amended: Not reported  
On Hold: Not reported  
Off Hold: Not reported



Map ID  
Direction  
Distance  
Elevation

MAP FINDINGS

Site

Database(s)

EDR ID Number  
EPA ID Number

**SAMS TIRE & AUTO SERVICE (Continued)**

**U003355819**

Emergency:	Not reported
Site Hours Start:	Not reported
Site Hours End:	Not reported
Sunday:	Not reported
Monday:	Not reported
Tuesday:	Not reported
Wednesday:	Not reported
Thursday:	Not reported
Friday:	Not reported
Saturday:	Not reported
Contractor ID:	Not reported
Phone:	Not reported
Job Site CAS:	Not reported
Project Form Email:	Not reported
Property Owner Name:	Not reported
Property Owner Agent:	Not reported
Property Owner Company:	R.W. Rhine, Inc (ABCN00001462)
Property Owner Address:	Not reported
Property Owner City:	Not reported
Property Owner State:	Not reported
Property Owner Zip4:	Not reported
Property Owner Phone:	Not reported
Job Site Room:	Not reported
Facility Age:	Not reported
Facility Size:	Not reported
Facility Remodel:	Not reported
Facility Demo:	Not reported
Facility Repair:	Not reported
Facility Maint:	Not reported
Removed:	Not reported
Encapsulated:	Not reported
Quantity Sq Ft:	Not reported
Fireproofing:	Not reported
Popcorn Ceiling:	Not reported
CAB:	Not reported
Sheet Vinyl:	Not reported
Asbestos Paper:	Not reported
Boiler Insulation:	Not reported
Duct Paper:	Not reported
VAT:	Not reported
Roofing:	Not reported
Sq Ft Other:	Not reported
Sq Ft Other Text:	Not reported
Quantity Lin Ft:	Not reported
Mag Pipe Insulation:	Not reported
Air Cell Pipe Insulation:	Not reported
Ducting Insulation:	Not reported
Cement Asbestos Pipe:	Not reported
Mudded Pipe Insulation:	Not reported
Duct Tape:	Not reported
Lin Ft Other1:	Not reported
Lin Ft Other1 Text:	Not reported
Lin Ft Other2:	Not reported
Lin Ft Other2 Text:	Not reported
Indoors:	Not reported
Outdoors:	Not reported
Neg Pres Enclosure:	Not reported



Map ID  
Direction  
Distance  
Elevation

MAP FINDINGS

Site

Database(s)

EDR ID Number  
EPA ID Number

**SAMS TIRE & AUTO SERVICE (Continued)**

**U003355819**

Glove Bag:	Not reported
Mini Enclosure:	Not reported
Critical Barriers:	Not reported
Wrap And Cut:	Not reported
Wet Methods:	Not reported
HEPA Vacuum:	Not reported
MANUALMETHODS :	Not reported
Other CM1:	Not reported
Other CM1 Text:	Not reported
Other CM2:	Not reported
Other CM2 Text:	Not reported
Half Mask APR:	Not reported
Full Face APR:	Not reported
PAPR:	Not reported
Type C Continuous:	Not reported
Type C Pressure:	Not reported
Other Resp Pro:	Not reported
Other Resp Pro Text:	Not reported
Comments:	Not reported
Date Time Submitted:	Not reported
Submitter IP Address:	Not reported
Region:	3
UBI:	278044740
Notice type:	Initial
Project Type:	Other Square Footage, Roofing
Supervisor:	Adrian Cantu ()
Supervisor Phone:	Not reported
Certificate Status:	EXPIRED
Name:	Not reported
Address:	2522 PACIFIC AVE.
City,State,Zip:	TACOMA, WA
Facility Type:	Not reported
Parent ID:	Not reported
Form ID:	43943##1462RWRhi737771
Notice Date:	11/23/2010
Start Date:	12/06/2010
Completion Date:	12/17/2010
Initial:	Not reported
Amended:	Not reported
On Hold:	Not reported
Off Hold:	Not reported
Emergency:	Not reported
Site Hours Start:	Not reported
Site Hours End:	Not reported
Sunday:	Not reported
Monday:	Not reported
Tuesday:	Not reported
Wednesday:	Not reported
Thursday:	Not reported
Friday:	Not reported
Saturday:	Not reported
Contractor ID:	Not reported
Phone:	Not reported
Job Site CAS:	Not reported
Project Form Email:	Not reported
Property Owner Name:	Not reported



Map ID  
Direction  
Distance  
Elevation

MAP FINDINGS

Site

Database(s)

EDR ID Number  
EPA ID Number

**SAMS TIRE & AUTO SERVICE (Continued)**

**U003355819**

Property Owner Agent:	Not reported
Property Owner Company:	R.W. Rhine, Inc (ABCN00001462)
Property Owner Address:	Not reported
Property Owner City:	Not reported
Property Owner State:	Not reported
Property Owner Zip4:	Not reported
Property Owner Phone:	Not reported
Job Site Room:	Not reported
Facility Age:	Not reported
Facility Size:	Not reported
Facility Remodel:	Not reported
Facility Demo:	Not reported
Facility Repair:	Not reported
Facility Maint:	Not reported
Removed:	Not reported
Encapsulated:	Not reported
Quantity Sq Ft:	Not reported
Fireproofing:	Not reported
Popcorn Ceiling:	Not reported
CAB:	Not reported
Sheet Vinyl:	Not reported
Asbestos Paper:	Not reported
Boiler Insulation:	Not reported
Duct Paper:	Not reported
VAT:	Not reported
Roofing:	Not reported
Sq Ft Other:	Not reported
Sq Ft Other Text:	Not reported
Quantity Lin Ft:	Not reported
Mag Pipe Insulation:	Not reported
Air Cell Pipe Insulation:	Not reported
Ducting Insulation:	Not reported
Cement Asbestos Pipe:	Not reported
Mudded Pipe Insulation:	Not reported
Duct Tape:	Not reported
Lin Ft Other1:	Not reported
Lin Ft Other1 Text:	Not reported
Lin Ft Other2:	Not reported
Lin Ft Other2 Text:	Not reported
Indoors:	Not reported
Outdoors:	Not reported
Neg Pres Enclosure:	Not reported
Glove Bag:	Not reported
Mini Enclosure:	Not reported
Critical Barriers:	Not reported
Wrap And Cut:	Not reported
Wet Methods:	Not reported
HEPA Vacuum:	Not reported
MANUALMETHODS :	Not reported
Other CM1:	Not reported
Other CM1 Text:	Not reported
Other CM2:	Not reported
Other CM2 Text:	Not reported
Half Mask APR:	Not reported
Full Face APR:	Not reported
PAPR:	Not reported
Type C Continuous:	Not reported



Map ID  
Direction  
Distance  
Elevation

MAP FINDINGS

Site

Database(s)

EDR ID Number  
EPA ID Number

**SAMS TIRE & AUTO SERVICE (Continued)**

**U003355819**

Type C Pressure:	Not reported
Other Resp Pro:	Not reported
Other Resp Pro Text:	Not reported
Comments:	Not reported
Date Time Submitted:	Not reported
Submitter IP Address:	Not reported
Region:	3
UBI:	278044740
Notice type:	Initial
Project Type:	Other Square Footage, Roofing
Supervisor:	Adrian Cantu ()
Supervisor Phone:	Not reported
Certificate Status:	EXPIRED
Name:	Not reported
Address:	2522 PACIFIC AVE.
City,State,Zip:	TACOMA, WA
Facility Type:	Not reported
Parent ID:	Not reported
Form ID:	44284##1462RWRhi439090
Notice Date:	12/07/2010
Start Date:	12/06/2010
Completion Date:	12/17/2010
Initial:	Not reported
Amended:	Not reported
On Hold:	Not reported
Off Hold:	Not reported
Emergency:	Not reported
Site Hours Start:	Not reported
Site Hours End:	Not reported
Sunday:	Not reported
Monday:	Not reported
Tuesday:	Not reported
Wednesday:	Not reported
Thursday:	Not reported
Friday:	Not reported
Saturday:	Not reported
Contractor ID:	Not reported
Phone:	Not reported
Job Site CAS:	Not reported
Project Form Email:	Not reported
Property Owner Name:	Not reported
Property Owner Agent:	Not reported
Property Owner Company:	R.W. Rhine, Inc (ABCN00001462)
Property Owner Address:	Not reported
Property Owner City:	Not reported
Property Owner State:	Not reported
Property Owner Zip4:	Not reported
Property Owner Phone:	Not reported
Job Site Room:	Not reported
Facility Age:	Not reported
Facility Size:	Not reported
Facility Remodel:	Not reported
Facility Demo:	Not reported
Facility Repair:	Not reported
Facility Maint:	Not reported
Removed:	Not reported



Map ID  
Direction  
Distance  
Elevation

MAP FINDINGS

Site

Database(s)

EDR ID Number  
EPA ID Number

**SAMS TIRE & AUTO SERVICE (Continued)**

**U003355819**

Encapsulated:	Not reported
Quantity Sq Ft:	Not reported
Fireproofing:	Not reported
Popcorn Ceiling:	Not reported
CAB:	Not reported
Sheet Vinyl:	Not reported
Asbestos Paper:	Not reported
Boiler Insulation:	Not reported
Duct Paper:	Not reported
VAT:	Not reported
Roofing:	Not reported
Sq Ft Other:	Not reported
Sq Ft Other Text:	Not reported
Quantity Lin Ft:	Not reported
Mag Pipe Insulation:	Not reported
Air Cell Pipe Insulation:	Not reported
Ducting Insulation:	Not reported
Cement Asbestos Pipe:	Not reported
Mudded Pipe Insulation:	Not reported
Duct Tape:	Not reported
Lin Ft Other1:	Not reported
Lin Ft Other1 Text:	Not reported
Lin Ft Other2:	Not reported
Lin Ft Other2 Text:	Not reported
Indoors:	Not reported
Outdoors:	Not reported
Neg Pres Enclosure:	Not reported
Glove Bag:	Not reported
Mini Enclosure:	Not reported
Critical Barriers:	Not reported
Wrap And Cut:	Not reported
Wet Methods:	Not reported
HEPA Vacuum:	Not reported
MANUALMETHODS :	Not reported
Other CM1:	Not reported
Other CM1 Text:	Not reported
Other CM2:	Not reported
Other CM2 Text:	Not reported
Half Mask APR:	Not reported
Full Face APR:	Not reported
PAPR:	Not reported
Type C Continuous:	Not reported
Type C Pressure:	Not reported
Other Resp Pro:	Not reported
Other Resp Pro Text:	Not reported
Comments:	Not reported
Date Time Submitted:	Not reported
Submitter IP Address:	Not reported
Region:	3
UBI:	278044740
Notice type:	Initial
Project Type:	Other Square Footage, Roofing
Supervisor:	Adrian Cantu ()
Supervisor Phone:	Not reported
Certificate Status:	EXPIRED
Name:	Not reported



Map ID  
Direction  
Distance  
Elevation

MAP FINDINGS

Site

Database(s)

EDR ID Number  
EPA ID Number

**SAMS TIRE & AUTO SERVICE (Continued)**

**U003355819**

Address:	2522 PACIFIC AVE.
City,State,Zip:	TACOMA, WA
Facility Type:	Not reported
Parent ID:	Not reported
Form ID:	46413##1462RWRhi613576
Notice Date:	02/28/2011
Start Date:	12/06/2010
Completion Date:	04/29/2010
Initial:	Not reported
Amended:	Not reported
On Hold:	Not reported
Off Hold:	Not reported
Emergency:	Not reported
Site Hours Start:	Not reported
Site Hours End:	Not reported
Sunday:	Not reported
Monday:	Not reported
Tuesday:	Not reported
Wednesday:	Not reported
Thursday:	Not reported
Friday:	Not reported
Saturday:	Not reported
Contractor ID:	Not reported
Phone:	Not reported
Job Site CAS:	Not reported
Project Form Email:	Not reported
Property Owner Name:	Not reported
Property Owner Agent:	Not reported
Property Owner Company:	R.W. Rhine, Inc (ABCN00001462)
Property Owner Address:	Not reported
Property Owner City:	Not reported
Property Owner State:	Not reported
Property Owner Zip4:	Not reported
Property Owner Phone:	Not reported
Job Site Room:	Not reported
Facility Age:	Not reported
Facility Size:	Not reported
Facility Remodel:	Not reported
Facility Demo:	Not reported
Facility Repair:	Not reported
Facility Maint:	Not reported
Removed:	Not reported
Encapsulated:	Not reported
Quantity Sq Ft:	Not reported
Fireproofing:	Not reported
Popcorn Ceiling:	Not reported
CAB:	Not reported
Sheet Vinyl:	Not reported
Asbestos Paper:	Not reported
Boiler Insulation:	Not reported
Duct Paper:	Not reported
VAT:	Not reported
Roofing:	Not reported
Sq Ft Other:	Not reported
Sq Ft Other Text:	Not reported
Quantity Lin Ft:	Not reported
Mag Pipe Insulation:	Not reported



Map ID  
Direction  
Distance  
Elevation

MAP FINDINGS

Site

Database(s)

EDR ID Number  
EPA ID Number

**SAMS TIRE & AUTO SERVICE (Continued)**

**U003355819**

Air Cell Pipe Insulation:	Not reported
Ducting Insulation:	Not reported
Cement Asbestos Pipe:	Not reported
Mudded Pipe Insulation:	Not reported
Duct Tape:	Not reported
Lin Ft Other1:	Not reported
Lin Ft Other1 Text:	Not reported
Lin Ft Other2:	Not reported
Lin Ft Other2 Text:	Not reported
Indoors:	Not reported
Outdoors:	Not reported
Neg Pres Enclosure:	Not reported
Glove Bag:	Not reported
Mini Enclosure:	Not reported
Critical Barriers:	Not reported
Wrap And Cut:	Not reported
Wet Methods:	Not reported
HEPA Vacuum:	Not reported
MANUALMETHODS :	Not reported
Other CM1:	Not reported
Other CM1 Text:	Not reported
Other CM2:	Not reported
Other CM2 Text:	Not reported
Half Mask APR:	Not reported
Full Face APR:	Not reported
PAPR:	Not reported
Type C Continuous:	Not reported
Type C Pressure:	Not reported
Other Resp Pro:	Not reported
Other Resp Pro Text:	Not reported
Comments:	Not reported
Date Time Submitted:	Not reported
Submitter IP Address:	Not reported
Region:	3
UBI:	278044740
Notice type:	Initial
Project Type:	Other Square Footage, Roofing
Supervisor:	Adrian Cantu ()
Supervisor Phone:	Not reported
Certificate Status:	EXPIRED
Name:	Not reported
Address:	2522 PACIFIC AVE.
City,State,Zip:	TACOMA, WA
Facility Type:	Not reported
Parent ID:	Not reported
Form ID:	47411##1462RWRhi909013
Notice Date:	03/31/2011
Start Date:	12/06/2010
Completion Date:	03/31/2010
Initial:	Not reported
Amended:	Not reported
On Hold:	Not reported
Off Hold:	Not reported
Emergency:	Not reported
Site Hours Start:	Not reported
Site Hours End:	Not reported



Map ID  
Direction  
Distance  
Elevation

MAP FINDINGS

Site

Database(s)

EDR ID Number  
EPA ID Number

**SAMS TIRE & AUTO SERVICE (Continued)**

**U003355819**

Sunday:	Not reported
Monday:	Not reported
Tuesday:	Not reported
Wednesday:	Not reported
Thursday:	Not reported
Friday:	Not reported
Saturday:	Not reported
Contractor ID:	Not reported
Phone:	Not reported
Job Site CAS:	Not reported
Project Form Email:	Not reported
Property Owner Name:	Not reported
Property Owner Agent:	Not reported
Property Owner Company:	R.W. Rhine, Inc (ABCN00001462)
Property Owner Address:	Not reported
Property Owner City:	Not reported
Property Owner State:	Not reported
Property Owner Zip4:	Not reported
Property Owner Phone:	Not reported
Job Site Room:	Not reported
Facility Age:	Not reported
Facility Size:	Not reported
Facility Remodel:	Not reported
Facility Demo:	Not reported
Facility Repair:	Not reported
Facility Maint:	Not reported
Removed:	Not reported
Encapsulated:	Not reported
Quantity Sq Ft:	Not reported
Fireproofing:	Not reported
Popcorn Ceiling:	Not reported
CAB:	Not reported
Sheet Vinyl:	Not reported
Asbestos Paper:	Not reported
Boiler Insulation:	Not reported
Duct Paper:	Not reported
VAT:	Not reported
Roofing:	Not reported
Sq Ft Other:	Not reported
Sq Ft Other Text:	Not reported
Quantity Lin Ft:	Not reported
Mag Pipe Insulation:	Not reported
Air Cell Pipe Insulation:	Not reported
Ducting Insulation:	Not reported
Cement Asbestos Pipe:	Not reported
Mudded Pipe Insulation:	Not reported
Duct Tape:	Not reported
Lin Ft Other1:	Not reported
Lin Ft Other1 Text:	Not reported
Lin Ft Other2:	Not reported
Lin Ft Other2 Text:	Not reported
Indoors:	Not reported
Outdoors:	Not reported
Neg Pres Enclosure:	Not reported
Glove Bag:	Not reported
Mini Enclosure:	Not reported
Critical Barriers:	Not reported



Map ID  
Direction  
Distance  
Elevation

MAP FINDINGS

Site

Database(s)

EDR ID Number  
EPA ID Number

**SAMS TIRE & AUTO SERVICE (Continued)**

**U003355819**

Wrap And Cut:	Not reported
Wet Methods:	Not reported
HEPA Vacuum:	Not reported
MANUALMETHODS :	Not reported
Other CM1:	Not reported
Other CM1 Text:	Not reported
Other CM2:	Not reported
Other CM2 Text:	Not reported
Half Mask APR:	Not reported
Full Face APR:	Not reported
PAPR:	Not reported
Type C Continuous:	Not reported
Type C Pressure:	Not reported
Other Resp Pro:	Not reported
Other Resp Pro Text:	Not reported
Comments:	Not reported
Date Time Submitted:	Not reported
Submitter IP Address:	Not reported
Region:	3
UBI:	278044740
Notice type:	Initial
Project Type:	Other Square Footage, Roofing
Supervisor:	Adrian Cantu ()
Supervisor Phone:	Not reported
Certificate Status:	EXPIRED
Name:	Not reported
Address:	2522 PACIFIC AVE.
City,State,Zip:	TACOMA, WA
Facility Type:	Not reported
Parent ID:	Not reported
Form ID:	45665##1462RWRhi049908
Notice Date:	01/28/2011
Start Date:	12/06/2010
Completion Date:	02/28/2010
Initial:	Not reported
Amended:	Not reported
On Hold:	Not reported
Off Hold:	Not reported
Emergency:	Not reported
Site Hours Start:	Not reported
Site Hours End:	Not reported
Sunday:	Not reported
Monday:	Not reported
Tuesday:	Not reported
Wednesday:	Not reported
Thursday:	Not reported
Friday:	Not reported
Saturday:	Not reported
Contractor ID:	Not reported
Phone:	Not reported
Job Site CAS:	Not reported
Project Form Email:	Not reported
Property Owner Name:	Not reported
Property Owner Agent:	Not reported
Property Owner Company:	R.W. Rhine, Inc (ABCN00001462)
Property Owner Address:	Not reported



Map ID  
Direction  
Distance  
Elevation

MAP FINDINGS

Site

Database(s)

EDR ID Number  
EPA ID Number

**SAMS TIRE & AUTO SERVICE (Continued)**

**U003355819**

Property Owner City:	Not reported
Property Owner State:	Not reported
Property Owner Zip4:	Not reported
Property Owner Phone:	Not reported
Job Site Room:	Not reported
Facility Age:	Not reported
Facility Size:	Not reported
Facility Remodel:	Not reported
Facility Demo:	Not reported
Facility Repair:	Not reported
Facility Maint:	Not reported
Removed:	Not reported
Encapsulated:	Not reported
Quantity Sq Ft:	Not reported
Fireproofing:	Not reported
Popcorn Ceiling:	Not reported
CAB:	Not reported
Sheet Vinyl:	Not reported
Asbestos Paper:	Not reported
Boiler Insulation:	Not reported
Duct Paper:	Not reported
VAT:	Not reported
Roofing:	Not reported
Sq Ft Other:	Not reported
Sq Ft Other Text:	Not reported
Quantity Lin Ft:	Not reported
Mag Pipe Insulation:	Not reported
Air Cell Pipe Insulation:	Not reported
Ducting Insulation:	Not reported
Cement Asbestos Pipe:	Not reported
Mudded Pipe Insulation:	Not reported
Duct Tape:	Not reported
Lin Ft Other1:	Not reported
Lin Ft Other1 Text:	Not reported
Lin Ft Other2:	Not reported
Lin Ft Other2 Text:	Not reported
Indoors:	Not reported
Outdoors:	Not reported
Neg Pres Enclosure:	Not reported
Glove Bag:	Not reported
Mini Enclosure:	Not reported
Critical Barriers:	Not reported
Wrap And Cut:	Not reported
Wet Methods:	Not reported
HEPA Vacuum:	Not reported
MANUALMETHODS :	Not reported
Other CM1:	Not reported
Other CM1 Text:	Not reported
Other CM2:	Not reported
Other CM2 Text:	Not reported
Half Mask APR:	Not reported
Full Face APR:	Not reported
PAPR:	Not reported
Type C Continuous:	Not reported
Type C Pressure:	Not reported
Other Resp Pro:	Not reported
Other Resp Pro Text:	Not reported



Map ID  
Direction  
Distance  
Elevation

MAP FINDINGS

Site

Database(s)

EDR ID Number  
EPA ID Number

**SAMS TIRE & AUTO SERVICE (Continued)**

**U003355819**

Comments: Not reported  
Date Time Submitted: Not reported  
Submitter IP Address: Not reported  
Region: 3  
UBI: 278044740  
Notice type: Initial  
Project Type: Other Square Footage, Roofing  
Supervisor: Adrian Cantu ()  
Supervisor Phone: Not reported  
Certificate Status: EXPIRED

**AL154  
NNW  
1/4-1/2  
0.325 mi.  
1714 ft.**

**PICKS COVE MARINA  
1940 E D ST  
TACOMA, WA 98421  
Site 2 of 3 in cluster AL**

**WA INST CONTROL  
WA ALLSITES  
WA CSCSL NFA  
WA SPILLS  
RCRA NonGen / NLR  
FINDS  
ECHO**

**1001485972  
WA0000704114**

**Relative:  
Lower**

**Actual:  
15 ft.**

**INST CONTROL:**

Name: PICKS COVE MARINA  
Address: 1940 E D ST  
City,State,Zip: TACOMA, WA 98421  
Facility Site ID: 42518833  
Latitude: 47.24768  
Longitude: -122.43097  
Instrument Type: Environmental Covenant  
NFA Date: 10/09/2004  
County Filing # For Individual IC Doc: 2.0040708049e+011  
Filing Date Of Individual IC Doc: 07/08/2004  
Education Programs: False  
Maintenance Requirements: False  
Restrictive Signage: False  
Soil Restriction: False  
Alternate Site Names: FOSS LANDING,PICKERING INDUSTRIES,PICKS COVE  
Surface Water Restriction: False  
Site Status: No Further Action  
Swimming Restriction: False  
Tax Parcel Number: 8950001611, 8950001623, 8950001627, 8950001740, 8950001751  
Control Active: True  
CS ID: 4654  
Region: Southwest  
Responsible Unit: Southwest  
Restrict Shellfish/Finfish Harvesting: True  
Prohibit Removal/Alteration of Buildings: False  
Prohibit New Building Construction: False  
Control Stormwater: False  
Control Vapor/Gas: False  
Restrict Sediment Cap Disturbance: True  
Maintain/Protect Monitoring System: False  
Other: False  
Restrict Land Use: True  
Media Restrictions: Soil; Groundwater  
Restrict All Ground Water Use: False  
Prohibit Domestic Ground Water Well Installation: True  
Prohibit All Soil Disturbance: True  
Access Barrier: True



Map ID  
Direction  
Distance  
Elevation

MAP FINDINGS

Site

Database(s)

EDR ID Number  
EPA ID Number

**PICKS COVE MARINA (Continued)**

**1001485972**

Name: PICKS COVE MARINA  
Address: 1940 E D ST  
City,State,Zip: TACOMA, WA 98421  
Facility Site ID: 42518833  
Latitude: 47.24768  
Longitude: -122.43097  
Instrument Type: Environmental Covenant  
NFA Date: 10/09/2004  
County Filing # For Individual IC Doc: 2.0040728064e+011  
Filing Date Of Individual IC Doc: 07/28/2004  
Education Programs: False  
Maintenance Requirements: False  
Restrictive Signage: False  
Soil Restriction: False  
Alternate Site Names: FOSS LANDING,PICKERING INDUSTRIES,PICKS COVE  
Surface Water Restriction: False  
Site Status: No Further Action  
Swimming Restriction: False  
Tax Parcel Number: 8950001611, 8950001623, 8950001627, 8950001740, 8950001751  
Control Active: True  
CS ID: 4654  
Region: Southwest  
Responsible Unit: Southwest  
Restrict Shellfish/Finfish Harvesting: False  
Prohibit Removal/Alteration of Buildings: False  
Prohibit New Building Construction: False  
Control Stormwater: False  
Control Vapor/Gas: False  
Restrict Sediment Cap Disturbance: False  
Maintain/Protect Monitoring System: False  
Other: False  
Restrict Land Use: True  
Media Restrictions: Soil; Groundwater  
Restrict All Ground Water Use: False  
Prohibit Domestic Ground Water Well Installation: True  
Prohibit All Soil Disturbance: True  
Access Barrier: False

**ALLSITES:**

Name: PICKS COVE MARINA  
Facility Id: 42518833

**CSCSL NFA:**

Name: PICKS COVE MARINA  
Address: 1940 E D ST  
City,State,Zip: TACOMA, WA 98421  
Facility/Site Id: 42518833  
CS Id: 4654  
NFA Date: 10/09/2004  
Alternate Site Names: FOSS LANDING,PICKERING INDUSTRIES,PICKS COVE  
NFA Reason: NFA-Voluntary Cleanup Program Review  
Site Status: NFA  
Region: Southwest  
Contaminant Name: Arsenic  
Ground Water: Confirmed Above Cleanup Levels  
Surface Water: Not reported



Map ID  
Direction  
Distance  
Elevation

MAP FINDINGS

Site

Database(s)

EDR ID Number  
EPA ID Number

**PICKS COVE MARINA (Continued)**

**1001485972**

Soil:	Remediated-Above
Sediment:	Not reported
Air:	Not reported
Bedrock:	Not reported
Latitude:	47.24768
Longitude:	-122.43097
Name:	PICKS COVE MARINA
Address:	1940 E D ST
City,State,Zip:	TACOMA, WA 98421
Facility/Site Id:	42518833
CS Id:	4654
NFA Date:	10/09/2004
Alternate Site Names:	FOSS LANDING,PICKERING INDUSTRIES,PICKS COVE
NFA Reason:	NFA-Voluntary Cleanup Program Review
Site Status:	NFA
Region:	Southwest
Contaminant Name:	Lead
Ground Water:	Confirmed Above Cleanup Levels
Surface Water:	Not reported
Soil:	Remediated-Above
Sediment:	Not reported
Air:	Not reported
Bedrock:	Not reported
Latitude:	47.24768
Longitude:	-122.43097
Name:	PICKS COVE MARINA
Address:	1940 E D ST
City,State,Zip:	TACOMA, WA 98421
Facility/Site Id:	42518833
CS Id:	4654
NFA Date:	10/09/2004
Alternate Site Names:	FOSS LANDING,PICKERING INDUSTRIES,PICKS COVE
NFA Reason:	NFA-Voluntary Cleanup Program Review
Site Status:	NFA
Region:	Southwest
Contaminant Name:	Metals - Other
Ground Water:	Not reported
Surface Water:	Not reported
Soil:	Remediated-Above
Sediment:	Not reported
Air:	Not reported
Bedrock:	Not reported
Latitude:	47.24768
Longitude:	-122.43097
Name:	PICKS COVE MARINA
Address:	1940 E D ST
City,State,Zip:	TACOMA, WA 98421
Facility/Site Id:	42518833
CS Id:	4654
NFA Date:	10/09/2004
Alternate Site Names:	FOSS LANDING,PICKERING INDUSTRIES,PICKS COVE
NFA Reason:	NFA-Voluntary Cleanup Program Review
Site Status:	NFA
Region:	Southwest



Map ID  
Direction  
Distance  
Elevation

MAP FINDINGS

Site

Database(s)

EDR ID Number  
EPA ID Number

**PICKS COVE MARINA (Continued)**

**1001485972**

Contaminant Name: Polycyclic Aromatic Hydrocarbons  
Ground Water: Not reported  
Surface Water: Not reported  
Soil: Remediated-Above  
Sediment: Not reported  
Air: Not reported  
Bedrock: Not reported  
Latitude: 47.24768  
Longitude: -122.43097

**SPILLS:**

Name: Not reported  
Address: 1940 E D STR  
City,State,Zip: TACOMA, WA  
Facility ID: 653499  
Medium: SURFACE WATER-MARINE  
Material Desc: PETROLEUM - DIESEL FUEL  
Material Qty: Not reported  
Material Units: GALLON  
Date Received: 12/13/2014  
Contact Name: Unknown  
Incident Date: Not reported  
Incident Category Type: Not reported  
Incident Category: Not reported  
Latitude: Not reported  
Longitude: Not reported  
Source Type: Not reported  
Source: Not reported  
Vessel Facility Name2: Not reported  
Recovered Quantity: Not reported  
Resp Party Contact: Not reported  
Cause: Not reported  
Cause Type: Not reported  
Resp Party Name: Not reported

Name: Not reported  
Address: 1940 E D ST.  
City,State,Zip: TACOMA, WA  
Facility ID: 628180  
Medium: SURFACE WATER-MARINE  
Material Desc: PETROLEUM - UNKNOWN  
Material Qty: Not reported  
Material Units: GALLON  
Date Received: 07/25/2011  
Contact Name: UNKNOWN  
Incident Date: Not reported  
Incident Category Type: Not reported  
Incident Category: Not reported  
Latitude: Not reported  
Longitude: Not reported  
Source Type: Not reported  
Source: Not reported  
Vessel Facility Name2: Not reported  
Recovered Quantity: Not reported  
Resp Party Contact: Not reported  
Cause: Not reported  
Cause Type: Not reported



Map ID  
Direction  
Distance  
Elevation

MAP FINDINGS

Site

Database(s)

EDR ID Number  
EPA ID Number

**PICKS COVE MARINA (Continued)**

**1001485972**

Resp Party Name: Not reported

RCRA Listings:

Date Form Received by Agency:	2003-07-24 00:00:00.0
Handler Name:	PICKS COVE MARINA
Handler Address:	1940 E D ST
Handler City,State,Zip:	TACOMA, WA 98421
EPA ID:	WA0000704114
Contact Name:	GORDON PICKERING
Contact Address:	1616 E ST PAUL AVE
Contact City,State,Zip:	TACOMA, WA 98421
Contact Telephone:	253-572-9212
Contact Fax:	Not reported
Contact Email:	Not reported
Contact Title:	Not reported
EPA Region:	10
Land Type:	Private
Federal Waste Generator Description:	Not a generator, verified
Non-Notifier:	Not reported
Biennial Report Cycle:	Not reported
Accessibility:	Not reported
Active Site Indicator:	Not reported
State District Owner:	WA
State District:	SWRO
Mailing Address:	1616 E ST PAUL AVE
Mailing City,State,Zip:	TACOMA, WA 98421
Owner Name:	PICKERING INC
Owner Type:	Private
Operator Name:	HAMSTREET, RICHARD
Operator Type:	Private
Short-Term Generator Activity:	No
Importer Activity:	No
Mixed Waste Generator:	No
Transporter Activity:	No
Transfer Facility Activity:	No
Recycler Activity with Storage:	No
Small Quantity On-Site Burner Exemption:	No
Smelting Melting and Refining Furnace Exemption:	No
Underground Injection Control:	No
Off-Site Waste Receipt:	No
Universal Waste Indicator:	No
Universal Waste Destination Facility:	No
Federal Universal Waste:	No
Active Site Fed-Reg Treatment Storage and Disposal Facility:	Not reported
Active Site Converter Treatment storage and Disposal Facility:	Not reported
Active Site State-Reg Treatment Storage and Disposal Facility:	Not reported
Active Site State-Reg Handler:	---
Federal Facility Indicator:	Not reported
Hazardous Secondary Material Indicator:	NN
Sub-Part K Indicator:	Not reported
Commercial TSD Indicator:	No
Treatment Storage and Disposal Type:	Not reported
2018 GPRA Permit Baseline:	Not on the Baseline
2018 GPRA Renewals Baseline:	Not on the Baseline
Permit Renewals Workload Universe:	Not reported
Permit Workload Universe:	Not reported
Permit Progress Universe:	Not reported



Map ID  
Direction  
Distance  
Elevation

MAP FINDINGS

Site

Database(s)

EDR ID Number  
EPA ID Number

**PICKS COVE MARINA (Continued)**

**1001485972**

Post-Closure Workload Universe:	Not reported
Closure Workload Universe:	Not reported
202 GPRA Corrective Action Baseline:	No
Corrective Action Workload Universe:	No
Subject to Corrective Action Universe:	No
Non-TSDFs Where RCRA CA has Been Imposed Universe:	No
TSDFs Potentially Subject to CA Under 3004 (u)/(v) Universe:	No
TSDFs Only Subject to CA under Discretionary Auth Universe:	No
Corrective Action Priority Ranking:	No NCAPS ranking
Environmental Control Indicator:	No
Institutional Control Indicator:	No
Human Exposure Controls Indicator:	N/A
Groundwater Controls Indicator:	N/A
Operating TSDF Universe:	Not reported
Full Enforcement Universe:	Not reported
Significant Non-Complier Universe:	No
Unaddressed Significant Non-Complier Universe:	No
Addressed Significant Non-Complier Universe:	No
Significant Non-Complier With a Compliance Schedule Universe:	No
Financial Assurance Required:	Not reported
Handler Date of Last Change:	2018-05-08 19:19:29.0
Recognized Trader-Importer:	No
Recognized Trader-Exporter:	No
Importer of Spent Lead Acid Batteries:	No
Exporter of Spent Lead Acid Batteries:	No
Recycler Activity Without Storage:	No
Manifest Broker:	No
Sub-Part P Indicator:	Not reported

**Handler - Owner Operator:**

Owner/Operator Indicator:	Owner
Owner/Operator Name:	PICKERING INC
Legal Status:	Private
Date Became Current:	2001-12-31 00:00:00.
Date Ended Current:	Not reported
Owner/Operator Address:	1616 SAINT PAUL AVE
Owner/Operator City,State,Zip:	TACOMA, WA 98421
Owner/Operator Telephone:	253-572-9212
Owner/Operator Telephone Ext:	Not reported
Owner/Operator Fax:	Not reported
Owner/Operator Email:	Not reported

Owner/Operator Indicator:	Owner
Owner/Operator Name:	PICKS COVE MARINA
Legal Status:	Private
Date Became Current:	Not reported
Date Ended Current:	Not reported
Owner/Operator Address:	1940 E D ST
Owner/Operator City,State,Zip:	TACOMA, WA 98421
Owner/Operator Telephone:	000-000-0000
Owner/Operator Telephone Ext:	Not reported
Owner/Operator Fax:	Not reported
Owner/Operator Email:	Not reported

Owner/Operator Indicator:	Owner
Owner/Operator Name:	PICKERING INC



Map ID  
Direction  
Distance  
Elevation

MAP FINDINGS

Site

Database(s)

EDR ID Number  
EPA ID Number

**PICKS COVE MARINA (Continued)**

**1001485972**

Legal Status: Private  
Date Became Current: 1996-08-23 00:00:00.  
Date Ended Current: Not reported  
Owner/Operator Address: 1616 SAINT PAUL AVE  
Owner/Operator City,State,Zip: TACOMA, WA 98421  
Owner/Operator Telephone: 253-572-9212  
Owner/Operator Telephone Ext: Not reported  
Owner/Operator Fax: Not reported  
Owner/Operator Email: Not reported

Owner/Operator Indicator: Owner  
Owner/Operator Name: PICKERING INC  
Legal Status: Private  
Date Became Current: Not reported  
Date Ended Current: Not reported  
Owner/Operator Address: 1616 SAINT PAUL AVE  
Owner/Operator City,State,Zip: TACOMA, WA 98421  
Owner/Operator Telephone: 253-572-9212  
Owner/Operator Telephone Ext: Not reported  
Owner/Operator Fax: Not reported  
Owner/Operator Email: Not reported

Owner/Operator Indicator: Owner  
Owner/Operator Name: PICKERING INC  
Legal Status: Private  
Date Became Current: Not reported  
Date Ended Current: Not reported  
Owner/Operator Address: 1616 SAINT PAUL AVE  
Owner/Operator City,State,Zip: TACOMA, WA 98421  
Owner/Operator Telephone: 253-572-9212  
Owner/Operator Telephone Ext: Not reported  
Owner/Operator Fax: Not reported  
Owner/Operator Email: Not reported

Owner/Operator Indicator: Operator  
Owner/Operator Name: HAMSTREET, RICHARD  
Legal Status: Private  
Date Became Current: Not reported  
Date Ended Current: Not reported  
Owner/Operator Address: 1940 EAST D STREET  
Owner/Operator City,State,Zip: TACOMA, WA 98421  
Owner/Operator Telephone: 253-572-3625  
Owner/Operator Telephone Ext: Not reported  
Owner/Operator Fax: Not reported  
Owner/Operator Email: Not reported

Owner/Operator Indicator: Operator  
Owner/Operator Name: HAMSTREET, RICHARD  
Legal Status: Private  
Date Became Current: Not reported  
Date Ended Current: Not reported  
Owner/Operator Address: 1940 EAST D STREET  
Owner/Operator City,State,Zip: TACOMA, WA 98421  
Owner/Operator Telephone: 253-572-3625  
Owner/Operator Telephone Ext: Not reported  
Owner/Operator Fax: Not reported  
Owner/Operator Email: Not reported



Map ID  
Direction  
Distance  
Elevation

MAP FINDINGS

Site

Database(s)

EDR ID Number  
EPA ID Number

**PICKS COVE MARINA (Continued)**

**1001485972**

Owner/Operator Indicator:	Owner
Owner/Operator Name:	PICKERING INC
Legal Status:	Private
Date Became Current:	1996-08-23 00:00:00.
Date Ended Current:	Not reported
Owner/Operator Address:	1616 SAINT PAUL AVE
Owner/Operator City,State,Zip:	TACOMA, WA 98421
Owner/Operator Telephone:	253-572-9212
Owner/Operator Telephone Ext:	Not reported
Owner/Operator Fax:	Not reported
Owner/Operator Email:	Not reported
Owner/Operator Indicator:	Owner
Owner/Operator Name:	PICKERING INC
Legal Status:	Private
Date Became Current:	Not reported
Date Ended Current:	Not reported
Owner/Operator Address:	1616 SAINT PAUL AVE
Owner/Operator City,State,Zip:	TACOMA, WA 98421-2400
Owner/Operator Telephone:	253-572-9212
Owner/Operator Telephone Ext:	Not reported
Owner/Operator Fax:	Not reported
Owner/Operator Email:	Not reported
Owner/Operator Indicator:	Owner
Owner/Operator Name:	PICKERING INC
Legal Status:	Private
Date Became Current:	1996-08-23 00:00:00.
Date Ended Current:	Not reported
Owner/Operator Address:	1616 SAINT PAUL AVE
Owner/Operator City,State,Zip:	TACOMA, WA 98421
Owner/Operator Telephone:	253-572-9212
Owner/Operator Telephone Ext:	Not reported
Owner/Operator Fax:	Not reported
Owner/Operator Email:	Not reported
Owner/Operator Indicator:	Owner
Owner/Operator Name:	PICKERING INC
Legal Status:	Private
Date Became Current:	Not reported
Date Ended Current:	Not reported
Owner/Operator Address:	1616 SAINT PAUL AVE
Owner/Operator City,State,Zip:	TACOMA, WA 98421
Owner/Operator Telephone:	253-572-9212
Owner/Operator Telephone Ext:	Not reported
Owner/Operator Fax:	Not reported
Owner/Operator Email:	Not reported
Owner/Operator Indicator:	Operator
Owner/Operator Name:	PICKS COVE MARINA
Legal Status:	Private
Date Became Current:	Not reported
Date Ended Current:	Not reported
Owner/Operator Address:	1940 E D ST
Owner/Operator City,State,Zip:	TACOMA, WA 98421
Owner/Operator Telephone:	000-000-0000
Owner/Operator Telephone Ext:	Not reported



Map ID  
Direction  
Distance  
Elevation

MAP FINDINGS

Site

Database(s)

EDR ID Number  
EPA ID Number

**PICKS COVE MARINA (Continued)**

**1001485972**

Owner/Operator Fax:	Not reported
Owner/Operator Email:	Not reported
Owner/Operator Indicator:	Owner
Owner/Operator Name:	PICKERING INC
Legal Status:	Private
Date Became Current:	1996-08-23 00:00:00.
Date Ended Current:	Not reported
Owner/Operator Address:	1616 SAINT PAUL AVE
Owner/Operator City,State,Zip:	TACOMA, WA 98421
Owner/Operator Telephone:	253-572-9212
Owner/Operator Telephone Ext:	Not reported
Owner/Operator Fax:	Not reported
Owner/Operator Email:	Not reported
Owner/Operator Indicator:	Owner
Owner/Operator Name:	PICKERING INC
Legal Status:	Private
Date Became Current:	Not reported
Date Ended Current:	Not reported
Owner/Operator Address:	1616 SAINT PAUL AVE
Owner/Operator City,State,Zip:	TACOMA, WA 98421
Owner/Operator Telephone:	253-572-9212
Owner/Operator Telephone Ext:	Not reported
Owner/Operator Fax:	Not reported
Owner/Operator Email:	Not reported
Owner/Operator Indicator:	Operator
Owner/Operator Name:	HAMSTREET, RICHARD
Legal Status:	Private
Date Became Current:	Not reported
Date Ended Current:	Not reported
Owner/Operator Address:	1940 EAST D STREET
Owner/Operator City,State,Zip:	TACOMA, WA 98421
Owner/Operator Telephone:	253-572-3625
Owner/Operator Telephone Ext:	Not reported
Owner/Operator Fax:	Not reported
Owner/Operator Email:	Not reported
Owner/Operator Indicator:	Operator
Owner/Operator Name:	HAMSTREET, RICHARD
Legal Status:	Private
Date Became Current:	Not reported
Date Ended Current:	Not reported
Owner/Operator Address:	1940 EAST D STREET
Owner/Operator City,State,Zip:	TACOMA, WA 98421
Owner/Operator Telephone:	253-572-3625
Owner/Operator Telephone Ext:	Not reported
Owner/Operator Fax:	Not reported
Owner/Operator Email:	Not reported
Owner/Operator Indicator:	Operator
Owner/Operator Name:	PICKERING INC
Legal Status:	Private
Date Became Current:	Not reported
Date Ended Current:	Not reported
Owner/Operator Address:	1616 SAINT PAUL AVE



Map ID  
Direction  
Distance  
Elevation

MAP FINDINGS

Site

Database(s)

EDR ID Number  
EPA ID Number

**PICKS COVE MARINA (Continued)**

**1001485972**

Owner/Operator City,State,Zip: TACOMA, WA 98421-2400  
Owner/Operator Telephone: 253-572-9212  
Owner/Operator Telephone Ext: Not reported  
Owner/Operator Fax: Not reported  
Owner/Operator Email: Not reported

Owner/Operator Indicator: Owner  
Owner/Operator Name: PICKERING INC  
Legal Status: Private  
Date Became Current: Not reported  
Date Ended Current: Not reported  
Owner/Operator Address: 1616 SAINT PAUL AVE  
Owner/Operator City,State,Zip: TACOMA, WA 98421  
Owner/Operator Telephone: 253-572-9212  
Owner/Operator Telephone Ext: Not reported  
Owner/Operator Fax: Not reported  
Owner/Operator Email: Not reported

Owner/Operator Indicator: Operator  
Owner/Operator Name: HAMSTREET, RICHARD  
Legal Status: Private  
Date Became Current: Not reported  
Date Ended Current: Not reported  
Owner/Operator Address: 1940 EAST D STREET  
Owner/Operator City,State,Zip: TACOMA, WA 98421  
Owner/Operator Telephone: 253-572-3625  
Owner/Operator Telephone Ext: Not reported  
Owner/Operator Fax: Not reported  
Owner/Operator Email: Not reported

Owner/Operator Indicator: Owner  
Owner/Operator Name: PICKERING INC  
Legal Status: Private  
Date Became Current: 1996-08-23 00:00:00.  
Date Ended Current: Not reported  
Owner/Operator Address: 1616 SAINT PAUL AVE  
Owner/Operator City,State,Zip: TACOMA, WA 98421  
Owner/Operator Telephone: 253-572-9212  
Owner/Operator Telephone Ext: Not reported  
Owner/Operator Fax: Not reported  
Owner/Operator Email: Not reported

Owner/Operator Indicator: Operator  
Owner/Operator Name: HAMSTREET, RICHARD  
Legal Status: Private  
Date Became Current: Not reported  
Date Ended Current: Not reported  
Owner/Operator Address: 1940 EAST D STREET  
Owner/Operator City,State,Zip: TACOMA, WA 98421  
Owner/Operator Telephone: 253-572-3625  
Owner/Operator Telephone Ext: Not reported  
Owner/Operator Fax: Not reported  
Owner/Operator Email: Not reported

Owner/Operator Indicator: Owner  
Owner/Operator Name: PICKERING INC  
Legal Status: Private



Map ID  
Direction  
Distance  
Elevation

MAP FINDINGS

Site

Database(s)

EDR ID Number  
EPA ID Number

**PICKS COVE MARINA (Continued)**

**1001485972**

Date Became Current:	Not reported
Date Ended Current:	Not reported
Owner/Operator Address:	1616 SAINT PAUL AVE
Owner/Operator City,State,Zip:	TACOMA, WA 98421
Owner/Operator Telephone:	253-572-9212
Owner/Operator Telephone Ext:	Not reported
Owner/Operator Fax:	Not reported
Owner/Operator Email:	Not reported
Owner/Operator Indicator:	Owner
Owner/Operator Name:	PICKERING INC P
Legal Status:	Private
Date Became Current:	2001-12-31 00:00:00.
Date Ended Current:	Not reported
Owner/Operator Address:	1616 SAINT PAUL AVE
Owner/Operator City,State,Zip:	TACOMA, WA 98421-2400
Owner/Operator Telephone:	253-572-9212
Owner/Operator Telephone Ext:	Not reported
Owner/Operator Fax:	Not reported
Owner/Operator Email:	Not reported
Owner/Operator Indicator:	Operator
Owner/Operator Name:	RICHARD H
Legal Status:	Private
Date Became Current:	2001-12-31 00:00:00.
Date Ended Current:	Not reported
Owner/Operator Address:	1940 EAST D STREET
Owner/Operator City,State,Zip:	TACOMA, WA 98421-1503
Owner/Operator Telephone:	253-572-3625
Owner/Operator Telephone Ext:	Not reported
Owner/Operator Fax:	Not reported
Owner/Operator Email:	Not reported
Owner/Operator Indicator:	Operator
Owner/Operator Name:	HAMSTREET, RICHARD
Legal Status:	Private
Date Became Current:	Not reported
Date Ended Current:	Not reported
Owner/Operator Address:	1940 EAST D STREET
Owner/Operator City,State,Zip:	TACOMA, WA 98421
Owner/Operator Telephone:	253-572-3625
Owner/Operator Telephone Ext:	Not reported
Owner/Operator Fax:	Not reported
Owner/Operator Email:	Not reported
Owner/Operator Indicator:	Owner
Owner/Operator Name:	PICKERING INC
Legal Status:	Private
Date Became Current:	1996-08-23 00:00:00.
Date Ended Current:	Not reported
Owner/Operator Address:	1616 SAINT PAUL AVE
Owner/Operator City,State,Zip:	TACOMA, WA 98421
Owner/Operator Telephone:	253-572-9212
Owner/Operator Telephone Ext:	Not reported
Owner/Operator Fax:	Not reported
Owner/Operator Email:	Not reported



Map ID  
Direction  
Distance  
Elevation

MAP FINDINGS

Site

Database(s)

EDR ID Number  
EPA ID Number

**PICKS COVE MARINA (Continued)**

**1001485972**

Owner/Operator Indicator: Owner  
Owner/Operator Name: PICKERING INC  
Legal Status: Private  
Date Became Current: Not reported  
Date Ended Current: Not reported  
Owner/Operator Address: 1616 SAINT PAUL AVE  
Owner/Operator City,State,Zip: TACOMA, WA 98421  
Owner/Operator Telephone: 253-572-9212  
Owner/Operator Telephone Ext: Not reported  
Owner/Operator Fax: Not reported  
Owner/Operator Email: Not reported

Owner/Operator Indicator: Owner  
Owner/Operator Name: PICKS COVE MARINA  
Legal Status: Private  
Date Became Current: Not reported  
Date Ended Current: Not reported  
Owner/Operator Address: 1940 E D ST  
Owner/Operator City,State,Zip: TACOMA, WA 98421  
Owner/Operator Telephone: 000-000-0000  
Owner/Operator Telephone Ext: Not reported  
Owner/Operator Fax: Not reported  
Owner/Operator Email: Not reported

Owner/Operator Indicator: Operator  
Owner/Operator Name: HAMSTREET, RICHARD  
Legal Status: Private  
Date Became Current: Not reported  
Date Ended Current: Not reported  
Owner/Operator Address: 1940 EAST D STREET  
Owner/Operator City,State,Zip: TACOMA, WA 98421  
Owner/Operator Telephone: 253-572-3625  
Owner/Operator Telephone Ext: Not reported  
Owner/Operator Fax: Not reported  
Owner/Operator Email: Not reported

Owner/Operator Indicator: Owner  
Owner/Operator Name: PICKS COVE MARINA  
Legal Status: Private  
Date Became Current: Not reported  
Date Ended Current: Not reported  
Owner/Operator Address: 1940 E D ST  
Owner/Operator City,State,Zip: TACOMA, WA 98421  
Owner/Operator Telephone: 000-000-0000  
Owner/Operator Telephone Ext: Not reported  
Owner/Operator Fax: Not reported  
Owner/Operator Email: Not reported

Owner/Operator Indicator: Owner  
Owner/Operator Name: PICKS COVE MARINA  
Legal Status: Private  
Date Became Current: Not reported  
Date Ended Current: Not reported  
Owner/Operator Address: 1940 E D ST  
Owner/Operator City,State,Zip: TACOMA, WA 98421  
Owner/Operator Telephone: 000-000-0000  
Owner/Operator Telephone Ext: Not reported



Map ID  
Direction  
Distance  
Elevation

MAP FINDINGS

Site

Database(s)

EDR ID Number  
EPA ID Number

**PICKS COVE MARINA (Continued)**

**1001485972**

Owner/Operator Fax: Not reported  
Owner/Operator Email: Not reported  
  
Owner/Operator Indicator: Operator  
Owner/Operator Name: PICKS COVE MARINA  
Legal Status: Private  
Date Became Current: Not reported  
Date Ended Current: Not reported  
Owner/Operator Address: 1940 E D ST  
Owner/Operator City,State,Zip: TACOMA, WA 98421  
Owner/Operator Telephone: 000-000-0000  
Owner/Operator Telephone Ext: Not reported  
Owner/Operator Fax: Not reported  
Owner/Operator Email: Not reported

Owner/Operator Indicator: Owner  
Owner/Operator Name: PICKERING INC  
Legal Status: Private  
Date Became Current: Not reported  
Date Ended Current: Not reported  
Owner/Operator Address: 1616 SAINT PAUL AVE  
Owner/Operator City,State,Zip: TACOMA, WA 98421  
Owner/Operator Telephone: 253-572-9212  
Owner/Operator Telephone Ext: Not reported  
Owner/Operator Fax: Not reported  
Owner/Operator Email: Not reported

Owner/Operator Indicator: Owner  
Owner/Operator Name: PICKERING INC  
Legal Status: Private  
Date Became Current: 2001-12-31 00:00:00.  
Date Ended Current: Not reported  
Owner/Operator Address: 1616 SAINT PAUL AVE  
Owner/Operator City,State,Zip: TACOMA, WA 98421  
Owner/Operator Telephone: 253-572-9212  
Owner/Operator Telephone Ext: Not reported  
Owner/Operator Fax: Not reported  
Owner/Operator Email: Not reported

Historic Generators:  
Receive Date: 2003-07-23 00:00:00.0  
Handler Name: PICKS COVE MARINA  
Federal Waste Generator Description: Not a generator, verified  
State District Owner: WA  
Large Quantity Handler of Universal Waste: No  
Recognized Trader Importer: No  
Recognized Trader Exporter: No  
Spent Lead Acid Battery Importer: No  
Spent Lead Acid Battery Exporter: No  
Current Record: No  
Non Storage Recycler Activity: Not reported  
Electronic Manifest Broker: Not reported

Receive Date: 2003-07-23 00:00:00.0  
Handler Name: PICKS COVE MARINA  
Federal Waste Generator Description: Not a generator, verified  
State District Owner: WA



Map ID  
Direction  
Distance  
Elevation

MAP FINDINGS

Site

Database(s)

EDR ID Number  
EPA ID Number

**PICKS COVE MARINA (Continued)**

**1001485972**

Large Quantity Handler of Universal Waste: No  
Recognized Trader Importer: No  
Recognized Trader Exporter: No  
Spent Lead Acid Battery Importer: No  
Spent Lead Acid Battery Exporter: No  
Current Record: No  
Non Storage Recycler Activity: Not reported  
Electronic Manifest Broker: Not reported

Receive Date: 2003-07-24 00:00:00.0  
Handler Name: PICKS COVE MARINA  
Federal Waste Generator Description: Not a generator, verified  
State District Owner: WA  
Large Quantity Handler of Universal Waste: No  
Recognized Trader Importer: No  
Recognized Trader Exporter: No  
Spent Lead Acid Battery Importer: No  
Spent Lead Acid Battery Exporter: No  
Current Record: Yes  
Non Storage Recycler Activity: Not reported  
Electronic Manifest Broker: Not reported

Receive Date: 1993-12-31 00:00:00.0  
Handler Name: PICKS COVE MARINA  
Federal Waste Generator Description: Small Quantity Generator  
State District Owner: WA  
Large Quantity Handler of Universal Waste: No  
Recognized Trader Importer: No  
Recognized Trader Exporter: No  
Spent Lead Acid Battery Importer: No  
Spent Lead Acid Battery Exporter: No  
Current Record: No  
Non Storage Recycler Activity: Not reported  
Electronic Manifest Broker: Not reported

Receive Date: 1996-03-11 00:00:00.0  
Handler Name: PICKS COVE MARINA  
Federal Waste Generator Description: Conditionally Exempt Small Quantity Generator  
State District Owner: WA  
Large Quantity Handler of Universal Waste: No  
Recognized Trader Importer: No  
Recognized Trader Exporter: No  
Spent Lead Acid Battery Importer: No  
Spent Lead Acid Battery Exporter: No  
Current Record: No  
Non Storage Recycler Activity: Not reported  
Electronic Manifest Broker: Not reported

Receive Date: 1997-05-30 00:00:00.0  
Handler Name: PICKS COVE MARINA  
Federal Waste Generator Description: Conditionally Exempt Small Quantity Generator  
State District Owner: WA  
Large Quantity Handler of Universal Waste: No  
Recognized Trader Importer: No  
Recognized Trader Exporter: No  
Spent Lead Acid Battery Importer: No  
Spent Lead Acid Battery Exporter: No



Map ID  
Direction  
Distance  
Elevation

MAP FINDINGS

Site

Database(s)

EDR ID Number  
EPA ID Number

**PICKS COVE MARINA (Continued)**

**1001485972**

Current Record:	No
Non Storage Recycler Activity:	Not reported
Electronic Manifest Broker:	Not reported
Receive Date:	1998-01-20 00:00:00.0
Handler Name:	PICKS COVE MARINA
Federal Waste Generator Description:	Conditionally Exempt Small Quantity Generator
State District Owner:	WA
Large Quantity Handler of Universal Waste:	No
Recognized Trader Importer:	No
Recognized Trader Exporter:	No
Spent Lead Acid Battery Importer:	No
Spent Lead Acid Battery Exporter:	No
Current Record:	No
Non Storage Recycler Activity:	Not reported
Electronic Manifest Broker:	Not reported
Receive Date:	1999-03-01 00:00:00.0
Handler Name:	PICKS COVE MARINA
Federal Waste Generator Description:	Conditionally Exempt Small Quantity Generator
State District Owner:	WA
Large Quantity Handler of Universal Waste:	No
Recognized Trader Importer:	No
Recognized Trader Exporter:	No
Spent Lead Acid Battery Importer:	No
Spent Lead Acid Battery Exporter:	No
Current Record:	No
Non Storage Recycler Activity:	Not reported
Electronic Manifest Broker:	Not reported
Receive Date:	2000-03-02 00:00:00.0
Handler Name:	PICKS COVE MARINA
Federal Waste Generator Description:	Conditionally Exempt Small Quantity Generator
State District Owner:	WA
Large Quantity Handler of Universal Waste:	No
Recognized Trader Importer:	No
Recognized Trader Exporter:	No
Spent Lead Acid Battery Importer:	No
Spent Lead Acid Battery Exporter:	No
Current Record:	No
Non Storage Recycler Activity:	Not reported
Electronic Manifest Broker:	Not reported
Receive Date:	2001-01-22 00:00:00.0
Handler Name:	PICKS COVE MARINA
Federal Waste Generator Description:	Not a generator, verified
State District Owner:	WA
Large Quantity Handler of Universal Waste:	No
Recognized Trader Importer:	No
Recognized Trader Exporter:	No
Spent Lead Acid Battery Importer:	No
Spent Lead Acid Battery Exporter:	No
Current Record:	No
Non Storage Recycler Activity:	Not reported
Electronic Manifest Broker:	Not reported
Receive Date:	2002-06-01 00:00:00.0



Map ID  
Direction  
Distance  
Elevation

MAP FINDINGS

Site

Database(s)

EDR ID Number  
EPA ID Number

**PICKS COVE MARINA (Continued)**

**1001485972**

Handler Name:	PICKS COVE MARINA
Federal Waste Generator Description:	Not a generator, verified
State District Owner:	WA
Large Quantity Handler of Universal Waste:	No
Recognized Trader Importer:	No
Recognized Trader Exporter:	No
Spent Lead Acid Battery Importer:	No
Spent Lead Acid Battery Exporter:	No
Current Record:	No
Non Storage Recycler Activity:	Not reported
Electronic Manifest Broker:	Not reported

Receive Date:	2003-07-23 00:00:00.0
Handler Name:	PICKS COVE MARINA
Federal Waste Generator Description:	Not a generator, verified
State District Owner:	WA
Large Quantity Handler of Universal Waste:	No
Recognized Trader Importer:	No
Recognized Trader Exporter:	No
Spent Lead Acid Battery Importer:	No
Spent Lead Acid Battery Exporter:	No
Current Record:	No
Non Storage Recycler Activity:	Not reported
Electronic Manifest Broker:	Not reported

List of NAICS Codes and Descriptions:

NAICS Code:	336612
NAICS Description:	BOAT BUILDING

Facility Has Received Notices of Violation:

Found Violation:	No
Agency Which Determined Violation:	Not reported
Violation Short Description:	Not reported
Date Violation was Determined:	Not reported
Actual Return to Compliance Date:	Not reported
Return to Compliance Qualifier:	Not reported
Violation Responsible Agency:	Not reported
Scheduled Compliance Date:	Not reported
Enforcement Identifier:	Not reported
Date of Enforcement Action:	Not reported
Enforcement Responsible Agency:	Not reported
Enforcement Docket Number:	Not reported
Enforcement Attorney:	Not reported
Corrective Action Component:	Not reported
Appeal Initiated Date:	Not reported
Appeal Resolution Date:	Not reported
Disposition Status Date:	Not reported
Disposition Status:	Not reported
Disposition Status Description:	Not reported
Consent/Final Order Sequence Number:	Not reported
Consent/Final Order Respondent Name:	Not reported
Consent/Final Order Lead Agency:	Not reported
Enforcement Type:	Not reported
Enforcement Responsible Person:	Not reported
Enforcement Responsible Sub-Organization:	Not reported
SEP Sequence Number:	Not reported



Map ID  
Direction  
Distance  
Elevation

MAP FINDINGS

Site

Database(s)

EDR ID Number  
EPA ID Number

**PICKS COVE MARINA (Continued)**

**1001485972**

SEP Expenditure Amount:	Not reported
SEP Scheduled Completion Date:	Not reported
SEP Actual Date:	Not reported
SEP Defaulted Date:	Not reported
SEP Type:	Not reported
SEP Type Description:	Not reported
Proposed Amount:	Not reported
Final Monetary Amount:	Not reported
Paid Amount:	Not reported
Final Count:	Not reported
Final Amount:	Not reported

Evaluation Action Summary:

Evaluation Date:	1999-01-08 00:00:00.0
Evaluation Responsible Agency:	State
Found Violation:	No
Evaluation Type Description:	COMPLIANCE EVALUATION INSPECTION ON-SITE
Evaluation Responsible Person Identifier:	WALGR
Evaluation Responsible Sub-Organization:	SW
Actual Return to Compliance Date:	Not reported
Scheduled Compliance Date:	Not reported
Date of Request:	Not reported
Date Response Received:	Not reported
Request Agency:	Not reported
Former Citation:	Not reported

FINDS:

Registry ID: 110005306739

Click Here:

Environmental Interest/Information System:

Washington Facility / Site Identification System (WA-FSIS) provides a means to query and display data maintained by the Washington Department of Ecology. This system contains key information for each facility/site that is currently, or has been, of interest to the Air Quality, Dam Safety, Hazardous Waste, Toxics Cleanup, and Water Quality Programs.

RCRAInfo is a national information system that supports the Resource Conservation and Recovery Act (RCRA) program through the tracking of events and activities related to facilities that generate, transport, and treat, store, or dispose of hazardous waste. RCRAInfo allows RCRA program staff to track the notification, permit, compliance, and corrective action activities required under RCRA.

[Click this hyperlink](#) while viewing on your computer to access additional FINDS: detail in the EDR Site Report.

ECHO:

Envid:	1001485972
Registry ID:	110005306739
DFR URL:	<a href="http://echo.epa.gov/detailed-facility-report?fid=110005306739">http://echo.epa.gov/detailed-facility-report?fid=110005306739</a>
Name:	PICKS COVE MARINA
Address:	1940 E D ST
City,State,Zip:	TACOMA, WA 98421



Map ID  
Direction  
Distance  
Elevation

MAP FINDINGS

Site

Database(s)

EDR ID Number  
EPA ID Number

**AL155**      **PICKS COVE MARINA**  
**NNW**        **1940 E D ST**  
**1/4-1/2**      **TACOMA, WA 98421**  
**0.325 mi.**  
**1714 ft.**     **Site 3 of 3 in cluster AL**

**WA VCP**    **S124434339**  
                 **N/A**

**Relative:**  
**Lower**

VCP:

**Actual:**  
**15 ft.**

Name: PICKS COVE MARINA  
Address: 1940 E D ST  
City,State,Zip: TACOMA, WA 98421  
edr\_fstat: WA  
edr\_fzip: 98421  
edr\_fcnty: PIERCE  
edr\_zip: Not reported  
Facility ID: 42518833  
VCP Status: Not reported  
VCP: NFA  
Ecology Status: Not reported  
NFA Type: Not reported  
Date NFA: 2004-10-09  
Rank: Not reported  
Cleanup Siteid: 4654  
Contaminant Name: Arsenic  
Soil: Remediated-Above

Name: PICKS COVE MARINA  
Address: 1940 E D ST  
City,State,Zip: TACOMA, WA 98421  
edr\_fstat: WA  
edr\_fzip: 98421  
edr\_fcnty: PIERCE  
edr\_zip: Not reported  
Facility ID: 42518833  
VCP Status: Not reported  
VCP: NFA  
Ecology Status: Not reported  
NFA Type: Not reported  
Date NFA: 2004-10-09  
Rank: Not reported  
Cleanup Siteid: 4654  
Contaminant Name: Lead  
Soil: Remediated-Above

Name: PICKS COVE MARINA  
Address: 1940 E D ST  
City,State,Zip: TACOMA, WA 98421  
edr\_fstat: WA  
edr\_fzip: 98421  
edr\_fcnty: PIERCE  
edr\_zip: Not reported  
Facility ID: 42518833  
VCP Status: Not reported  
VCP: NFA  
Ecology Status: Not reported  
NFA Type: Not reported  
Date NFA: 2004-10-09  
Rank: Not reported  
Cleanup Siteid: 4654  
Contaminant Name: Metals - Other



Map ID  
Direction  
Distance  
Elevation

MAP FINDINGS

Site

Database(s)

EDR ID Number  
EPA ID Number

**PICKS COVE MARINA (Continued)**

**S124434339**

Soil: Remediated-Above

Name: PICKS COVE MARINA  
Address: 1940 E D ST  
City,State,Zip: TACOMA, WA 98421  
edr\_fstat: WA  
edr\_fzip: 98421  
edr\_fcnty: PIERCE  
edr\_zip: Not reported  
Facility ID: 42518833  
VCP Status: Not reported  
VCP: NFA  
Ecology Status: Not reported  
NFA Type: Not reported  
Date NFA: 2004-10-09  
Rank: Not reported  
Cleanup Siteid: 4654  
Contaminant Name: Polycyclic Aromatic Hydrocarbons  
Soil: Remediated-Above

156  
WSW  
1/4-1/2  
0.325 mi.  
1714 ft.

**TURNER TOWING CO**  
**2620 PACIFIC AVENUE**  
**TACOMA, WA 98402**

**WA UST** **U003355719**  
**WA ALLSITES** **N/A**

**Relative:**  
**Higher**  
**Actual:**  
**100 ft.**

UST:

Name: TURNER TOWING CO  
Address: 2620 PACIFIC AVENUE  
City: TACOMA  
Zip: 98402  
Facility ID: 71257565  
Site Id: 8922  
UBI: Not reported  
Phone Number: Not reported  
Decimal Latitude: 47.23724944374  
Decimal Longitude: -122.4353955

Tank Name: 1  
Tag Number: Not reported  
Tank Status: Removed  
Tank Status Date: 08/06/1996  
Tank Install Date: 12/31/1964  
Tank Closure Date: Not reported  
Capacity Range: Not reported  
Tank Permit Expiration Date: Not reported  
Tank Upgrade Date: Not reported  
Tank Spill Prevention: Not reported  
Tank Overfill Prevention: Not reported  
Tank Material: Not reported  
Tank Construction: Not reported  
Tank Tightness Test: Not reported  
Tank Corrosion Protection: Not reported  
Tank Manifold: Not reported  
Tank Release Detection: Not reported  
Tank SFC Type: Not reported  
Pipe Material: Not reported  
Pipe Construction: Not reported



Map ID  
Direction  
Distance  
Elevation

MAP FINDINGS

Site

Database(s)

EDR ID Number  
EPA ID Number

**TURNER TOWING CO (Continued)**

**U003355719**

Pipe Primary Release Detection: Not reported  
Pipe Second Release Detection: Not reported  
Pipe Corrosion Protection: Not reported  
Pipe Pumping System: Not reported  
Responsible Unit: Southwest  
Dispencer/Pump SFC Type: Not reported

Name: TURNER TOWING CO  
Address: 2620 PACIFIC AVENUE  
City: TACOMA  
Zip: 98402

Tank Name: 2  
Tag Number: Not reported  
Tank Status: Closed in Place  
Tank Status Date: 08/06/1996  
Tank Install Date: 12/31/1964  
Tank Closure Date: Not reported  
Capacity Range: 111 TO 1,100 Gallons  
Tank Permit Expiration Date: Not reported  
Tank Upgrade Date: Not reported  
Tank Spill Prevention: Not reported  
Tank Overfill Prevention: Not reported  
Tank Material: Not reported  
Tank Construction: Not reported  
Tank Tightness Test: Not reported  
Tank Corrosion Protection: Not reported  
Tank Manifold: Not reported  
Tank Release Detection: Not reported  
Tank SFC Type: Not reported  
Pipe Material: Not reported  
Pipe Construction: Not reported  
Pipe Primary Release Detection: Not reported  
Pipe Second Release Detection: Not reported  
Pipe Corrosion Protection: Not reported  
Pipe Pumping System: Not reported  
Responsible Unit: Southwest  
Dispencer/Pump SFC Type: Not reported

**ALLSITES:**

Name: PREMIER TRANSMISSION COMPANY  
Facility Id: 71257565

**AK157**  
**West**  
**1/4-1/2**  
**0.330 mi.**  
**1740 ft.**

**J MARCEL BUILDING**  
**2320 PACIFIC AVE**  
**TACOMA, WA 98402**

**Site 2 of 3 in cluster AK**

**WA INST CONTROL**  
**WA ALLSITES**  
**WA CSCSL NFA**

**S108991792**  
**N/A**

**Relative:**  
**Higher**

**Actual:**  
**74 ft.**

**INST CONTROL:**

Name: J MARCEL BUILDING  
Address: 2320 PACIFIC AVE  
City,State,Zip: TACOMA, WA 98402  
Facility Site ID: 28236738  
Latitude: 47.240499  
Longitude: -122.435966  
Instrument Type: Environmental Covenant



Map ID  
Direction  
Distance  
Elevation

MAP FINDINGS

Site

Database(s)

EDR ID Number  
EPA ID Number

**J MARCEL BUILDING (Continued)**

**S108991792**

NFA Date: 02/21/2008  
County Filing # For Individual IC Doc: 2.0080220075e+011  
Filing Date Of Individual IC Doc: 02/20/2008  
Education Programs: False  
Maintenance Requirements: False  
Restrictive Signage: False  
Soil Restriction: False  
Alternate Site Names: JUNEAU ST ASSOCIATES PROPERTY,SCHUBERT PROPERTY  
Surface Water Restriction: False  
Site Status: No Further Action  
Swimming Restriction: False  
Tax Parcel Number: 2023040030  
Control Active: True  
CS ID: 1124  
Region: Southwest  
Responsible Unit: Southwest  
Restrict Shellfish/Finfish Harvesting: False  
Prohibit Removal/Alteration of Buildings: False  
Prohibit New Building Construction: False  
Control Stormwater: False  
Control Vapor/Gas: False  
Restrict Sediment Cap Disturbance: False  
Maintain/Protect Monitoring System: False  
Other: False  
Restrict Land Use: False  
Media Restrictions: Soil  
Restrict All Ground Water Use: False  
Prohibit Domestic Ground Water Well Installation: False  
Prohibit All Soil Disturbance: True  
Access Barrier: False

**ALLSITES:**

Name: J MARCEL BUILDING  
Facility Id: 28236738

**CSCSL NFA:**

Name: J MARCEL BUILDING  
Address: 2320 PACIFIC AVE  
City,State,Zip: TACOMA, WA 98402  
Facility/Site Id: 28236738  
CS Id: 1124  
NFA Date: 02/21/2008  
Alternate Site Names: JUNEAU ST ASSOCIATES PROPERTY,SCHUBERT PROPERTY  
NFA Reason: NFA-Voluntary Cleanup Program Review  
Site Status: NFA  
Region: Southwest  
Contaminant Name: Petroleum Products-Unspecified  
Ground Water: Remediated  
Surface Water: Not reported  
Soil: Remediated  
Sediment: Not reported  
Air: Not reported  
Bedrock: Not reported  
Latitude: 47.240499  
Longitude: -122.435966



Map ID  
Direction  
Distance  
Elevation

MAP FINDINGS

Site

Database(s)

EDR ID Number  
EPA ID Number

**J MARCEL BUILDING (Continued)**

**S108991792**

Name: J MARCEL BUILDING  
Address: 2320 PACIFIC AVE  
City,State,Zip: TACOMA, WA 98402  
Facility/Site Id: 28236738  
CS Id: 1124  
NFA Date: 02/21/2008  
Alternate Site Names: JUNEAU ST ASSOCIATES PROPERTY,SCHUBERT PROPERTY  
NFA Reason: NFA-Voluntary Cleanup Program Review  
Site Status: NFA  
Region: Southwest  
Contaminant Name: Polycyclic Aromatic Hydrocarbons  
Ground Water: Suspected  
Surface Water: Not reported  
Soil: Remediated  
Sediment: Not reported  
Air: Not reported  
Bedrock: Not reported  
Latitude: 47.240499  
Longitude: -122.435966

**AK158**  
**West**  
**1/4-1/2**  
**0.330 mi.**  
**1740 ft.**

**J MARCEL BUILDING**  
**2320 PACIFIC AVE**  
**TACOMA, WA 98402**

**WA VCP S124433632**  
**N/A**

**Site 3 of 3 in cluster AK**

**Relative:**  
**Higher**  
**Actual:**  
**74 ft.**

VCP:

Name: J MARCEL BUILDING  
Address: 2320 PACIFIC AVE  
City,State,Zip: TACOMA, WA 98402  
edr\_fstat: WA  
edr\_fzip: 98402  
edr\_fcnty: PIERCE  
edr\_zip: Not reported  
Facility ID: 28236738  
VCP Status: Not reported  
VCP: NFA  
Ecology Status: Not reported  
NFA Type: Not reported  
Date NFA: 2008-02-21  
Rank: Not reported  
Cleanup Siteid: 1124  
Contaminant Name: Petroleum Products-Unspecified  
Soil: Remediated

Name: J MARCEL BUILDING  
Address: 2320 PACIFIC AVE  
City,State,Zip: TACOMA, WA 98402  
edr\_fstat: WA  
edr\_fzip: 98402  
edr\_fcnty: PIERCE  
edr\_zip: Not reported  
Facility ID: 28236738  
VCP Status: Not reported  
VCP: NFA  
Ecology Status: Not reported  
NFA Type: Not reported  
Date NFA: 2008-02-21



Map ID  
Direction  
Distance  
Elevation

MAP FINDINGS

Site

Database(s)

EDR ID Number  
EPA ID Number

**J MARCEL BUILDING (Continued)**

**S124433632**

Rank: Not reported  
Cleanup Siteid: 1124  
Contaminant Name: Polycyclic Aromatic Hydrocarbons  
Soil: Remediated

**AN159**  
**WNW**  
**1/4-1/2**  
**0.341 mi.**  
**1799 ft.**

**WA DOT TACOMA I705**  
**I705 E 21ST TO E 24TH**  
**TACOMA, WA 98421**

**WA ALLSITES** **1000394612**  
**RCRA NonGen / NLR** **WAD980975460**

**Site 1 of 6 in cluster AN**

**Relative:**  
**Lower**  
**Actual:**  
**53 ft.**

**ALLSITES:**  
Name: WA DOT TACOMA I705  
Facility Id: 21876224

**RCRA Listings:**

Date Form Received by Agency:	1984-06-24 00:00:00.0
Handler Name:	WA DOT TACOMA I705
Handler Address:	I705 E 21ST TO E 24TH
Handler City,State,Zip:	TACOMA, WA 98421
EPA ID:	WAD980975460
Contact Name:	WA DOT FACILITI WA DOT FACILITI
Contact Address:	PO BOX 42589
Contact City,State,Zip:	OLYMPIA, WA 98504
Contact Telephone:	000-000-0000
Contact Fax:	000-000-0000
Contact Email:	Not reported
Contact Title:	Not reported
EPA Region:	10
Land Type:	Private
Federal Waste Generator Description:	Not a generator, verified
Non-Notifier:	Not reported
Biennial Report Cycle:	Not reported
Accessibility:	Not reported
Active Site Indicator:	Not reported
State District Owner:	WA
State District:	SWRO
Mailing Address:	PO BOX 42589
Mailing City,State,Zip:	OLYMPIA, WA 98504
Owner Name:	WA DOT FACILITI W
Owner Type:	Private
Operator Name:	Not reported
Operator Type:	Not reported
Short-Term Generator Activity:	No
Importer Activity:	No
Mixed Waste Generator:	No
Transporter Activity:	No
Transfer Facility Activity:	No
Recycler Activity with Storage:	No
Small Quantity On-Site Burner Exemption:	No
Smelting Melting and Refining Furnace Exemption:	No
Underground Injection Control:	No
Off-Site Waste Receipt:	No
Universal Waste Indicator:	No
Universal Waste Destination Facility:	No
Federal Universal Waste:	No
Active Site Fed-Reg Treatment Storage and Disposal Facility:	Not reported



Map ID  
Direction  
Distance  
Elevation

MAP FINDINGS

Site

Database(s)

EDR ID Number  
EPA ID Number

**WA DOT TACOMA I705 (Continued)**

**1000394612**

Active Site Converter Treatment storage and Disposal Facility:	Not reported
Active Site State-Reg Treatment Storage and Disposal Facility:	Not reported
Active Site State-Reg Handler:	---
Federal Facility Indicator:	Not reported
Hazardous Secondary Material Indicator:	NN
Sub-Part K Indicator:	Not reported
Commercial TSD Indicator:	No
Treatment Storage and Disposal Type:	Not reported
2018 GPRA Permit Baseline:	Not on the Baseline
2018 GPRA Renewals Baseline:	Not on the Baseline
Permit Renewals Workload Universe:	Not reported
Permit Workload Universe:	Not reported
Permit Progress Universe:	Not reported
Post-Closure Workload Universe:	Not reported
Closure Workload Universe:	Not reported
202 GPRA Corrective Action Baseline:	No
Corrective Action Workload Universe:	No
Subject to Corrective Action Universe:	No
Non-TSDFs Where RCRA CA has Been Imposed Universe:	No
TSDFs Potentially Subject to CA Under 3004 (u)/(v) Universe:	No
TSDFs Only Subject to CA under Discretionary Auth Universe:	No
Corrective Action Priority Ranking:	No NCAPS ranking
Environmental Control Indicator:	No
Institutional Control Indicator:	No
Human Exposure Controls Indicator:	N/A
Groundwater Controls Indicator:	N/A
Operating TSDF Universe:	Not reported
Full Enforcement Universe:	Not reported
Significant Non-Complier Universe:	No
Unaddressed Significant Non-Complier Universe:	No
Addressed Significant Non-Complier Universe:	No
Significant Non-Complier With a Compliance Schedule Universe:	No
Financial Assurance Required:	Not reported
Handler Date of Last Change:	2012-02-16 19:22:10.0
Recognized Trader-Importer:	No
Recognized Trader-Exporter:	No
Importer of Spent Lead Acid Batteries:	No
Exporter of Spent Lead Acid Batteries:	No
Recycler Activity Without Storage:	Not reported
Manifest Broker:	Not reported
Sub-Part P Indicator:	Not reported

**Handler - Owner Operator:**

Owner/Operator Indicator:	Owner
Owner/Operator Name:	WA DOT TACOMA I705
Legal Status:	Private
Date Became Current:	Not reported
Date Ended Current:	Not reported
Owner/Operator Address:	I705 E 21ST TO E 24TH
Owner/Operator City,State,Zip:	TACOMA, WA 98421
Owner/Operator Telephone:	000-000-0000
Owner/Operator Telephone Ext:	Not reported
Owner/Operator Fax:	Not reported
Owner/Operator Email:	Not reported

Owner/Operator Indicator:	Owner
---------------------------	-------



Map ID  
Direction  
Distance  
Elevation

MAP FINDINGS

Site

Database(s)

EDR ID Number  
EPA ID Number

**WA DOT TACOMA I705 (Continued)**

**1000394612**

Owner/Operator Name:	SEE PAPER COPY
Legal Status:	Private
Date Became Current:	Not reported
Date Ended Current:	Not reported
Owner/Operator Address:	I705 E 21ST TO E 24TH
Owner/Operator City,State,Zip:	TACOMA, WA 98421
Owner/Operator Telephone:	000-000-0000
Owner/Operator Telephone Ext:	Not reported
Owner/Operator Fax:	Not reported
Owner/Operator Email:	Not reported
Owner/Operator Indicator:	Operator
Owner/Operator Name:	WA DOT FACILITIES HAZMAT
Legal Status:	Private
Date Became Current:	Not reported
Date Ended Current:	Not reported
Owner/Operator Address:	PO BOX 42589
Owner/Operator City,State,Zip:	OLYMPIA, WA 98504
Owner/Operator Telephone:	000-000-0000
Owner/Operator Telephone Ext:	Not reported
Owner/Operator Fax:	Not reported
Owner/Operator Email:	Not reported
Owner/Operator Indicator:	Owner
Owner/Operator Name:	WA DOT FACILITI W
Legal Status:	Private
Date Became Current:	1996-05-02 00:00:00.
Date Ended Current:	Not reported
Owner/Operator Address:	PO BOX 42589
Owner/Operator City,State,Zip:	OLYMPIA, WA 98504
Owner/Operator Telephone:	000-000-0000
Owner/Operator Telephone Ext:	Not reported
Owner/Operator Fax:	Not reported
Owner/Operator Email:	Not reported
Owner/Operator Indicator:	Owner
Owner/Operator Name:	WA DOT FACILITIES HAZMAT
Legal Status:	Private
Date Became Current:	1996-05-02 00:00:00.
Date Ended Current:	Not reported
Owner/Operator Address:	PO BOX 42589
Owner/Operator City,State,Zip:	OLYMPIA, WA 98504
Owner/Operator Telephone:	000-000-0000
Owner/Operator Telephone Ext:	Not reported
Owner/Operator Fax:	Not reported
Owner/Operator Email:	Not reported
Owner/Operator Indicator:	Operator
Owner/Operator Name:	WA DOT TACOMA I705
Legal Status:	Private
Date Became Current:	Not reported
Date Ended Current:	Not reported
Owner/Operator Address:	I705 E 21ST TO E 24TH
Owner/Operator City,State,Zip:	TACOMA, WA 98421
Owner/Operator Telephone:	000-000-0000
Owner/Operator Telephone Ext:	Not reported
Owner/Operator Fax:	Not reported



Map ID  
Direction  
Distance  
Elevation

MAP FINDINGS

Site

Database(s)

EDR ID Number  
EPA ID Number

**WA DOT TACOMA I705 (Continued)**

**1000394612**

Owner/Operator Email: Not reported

Historic Generators:

Receive Date: 1984-06-24 00:00:00.0  
Handler Name: WA DOT TACOMA I705  
Federal Waste Generator Description: Not a generator, verified  
State District Owner: WA  
Large Quantity Handler of Universal Waste: No  
Recognized Trader Importer: No  
Recognized Trader Exporter: No  
Spent Lead Acid Battery Importer: No  
Spent Lead Acid Battery Exporter: No  
Current Record: No  
Non Storage Recycler Activity: Not reported  
Electronic Manifest Broker: Not reported

Receive Date: 1984-06-24 00:00:00.0  
Handler Name: WA DOT TACOMA I705  
Federal Waste Generator Description: Not a generator, verified  
State District Owner: WA  
Large Quantity Handler of Universal Waste: No  
Recognized Trader Importer: No  
Recognized Trader Exporter: No  
Spent Lead Acid Battery Importer: No  
Spent Lead Acid Battery Exporter: No  
Current Record: Yes  
Non Storage Recycler Activity: Not reported  
Electronic Manifest Broker: Not reported

Receive Date: 1984-06-24 00:00:00.0  
Handler Name: WA DOT TACOMA I705  
Federal Waste Generator Description: Not a generator, verified  
State District Owner: WA  
Large Quantity Handler of Universal Waste: No  
Recognized Trader Importer: Not reported  
Recognized Trader Exporter: Not reported  
Spent Lead Acid Battery Importer: Not reported  
Spent Lead Acid Battery Exporter: Not reported  
Current Record: No  
Non Storage Recycler Activity: Not reported  
Electronic Manifest Broker: Not reported

List of NAICS Codes and Descriptions:

NAICS Code: 92411  
NAICS Description: ADMINISTRATION OF AIR AND WATER RESOURCE AND SOLID WASTE MANAGEMENT PROGRAMS

Facility Has Received Notices of Violation:

No Violations Found:

Evaluation Action Summary:

No Evaluations Found:



Map ID  
Direction  
Distance  
Elevation

MAP FINDINGS

EDR ID Number  
EPA ID Number

AO160  
WSW  
1/4-1/2  
0.341 mi.  
1801 ft.

POP A GEAR  
2712 PACIFIC AVE  
TACOMA, WA 98402

Site 1 of 2 in cluster AO

WA ALLSITES  
RCRA NonGen / NLR  
FINDS  
ECHO

1000101107  
WAD000489583

Relative:  
Higher  
Actual:  
106 ft.

ALLSITES:

Name: POP A GEAR  
Facility Id: 3137972

RCRA Listings:

Date Form Received by Agency: 1994-11-04 00:00:00.0  
Handler Name: POP A GEAR  
Handler Address: 2712 PACIFIC AVE  
Handler City,State,Zip: TACOMA, WA 98402  
EPA ID: WAD000489583  
Contact Name: POP A GEAR POP A GEAR  
Contact Address: 2712 PACIFIC AVE  
Contact City,State,Zip: TACOMA, WA 98402-2807  
Contact Telephone: 000-000-0000  
Contact Fax: 000-000-0000  
Contact Email: Not reported  
Contact Title: Not reported  
EPA Region: 10  
Land Type: Private  
Federal Waste Generator Description: Not a generator, verified  
Non-Notifier: Not reported  
Biennial Report Cycle: Not reported  
Accessibility: Not reported  
Active Site Indicator: Not reported  
State District Owner: WA  
State District: SWRO  
Mailing Address: 2712 PACIFIC AVE  
Mailing City,State,Zip: TACOMA, WA 98402-2807  
Owner Name: POP A GEAR P  
Owner Type: Private  
Operator Name: POP A GEAR P  
Operator Type: Private  
Short-Term Generator Activity: No  
Importer Activity: No  
Mixed Waste Generator: No  
Transporter Activity: No  
Transfer Facility Activity: No  
Recycler Activity with Storage: No  
Small Quantity On-Site Burner Exemption: No  
Smelting Melting and Refining Furnace Exemption: No  
Underground Injection Control: No  
Off-Site Waste Receipt: No  
Universal Waste Indicator: No  
Universal Waste Destination Facility: No  
Federal Universal Waste: No  
Active Site Fed-Reg Treatment Storage and Disposal Facility: Not reported  
Active Site Converter Treatment storage and Disposal Facility: Not reported  
Active Site State-Reg Treatment Storage and Disposal Facility: Not reported  
Active Site State-Reg Handler: ---  
Federal Facility Indicator: Not reported  
Hazardous Secondary Material Indicator: NN  
Sub-Part K Indicator: Not reported  
Commercial TSD Indicator: No



Map ID  
Direction  
Distance  
Elevation

MAP FINDINGS

Site

Database(s)

EDR ID Number  
EPA ID Number

**POP A GEAR (Continued)**

**1000101107**

Treatment Storage and Disposal Type:	Not reported
2018 GPRA Permit Baseline:	Not on the Baseline
2018 GPRA Renewals Baseline:	Not on the Baseline
Permit Renewals Workload Universe:	Not reported
Permit Workload Universe:	Not reported
Permit Progress Universe:	Not reported
Post-Closure Workload Universe:	Not reported
Closure Workload Universe:	Not reported
202 GPRA Corrective Action Baseline:	No
Corrective Action Workload Universe:	No
Subject to Corrective Action Universe:	No
Non-TSDFs Where RCRA CA has Been Imposed Universe:	No
TSDFs Potentially Subject to CA Under 3004 (u)/(v) Universe:	No
TSDFs Only Subject to CA under Discretionary Auth Universe:	No
Corrective Action Priority Ranking:	No NCAPS ranking
Environmental Control Indicator:	No
Institutional Control Indicator:	No
Human Exposure Controls Indicator:	N/A
Groundwater Controls Indicator:	N/A
Operating TSDF Universe:	Not reported
Full Enforcement Universe:	Not reported
Significant Non-Complier Universe:	No
Unaddressed Significant Non-Complier Universe:	No
Addressed Significant Non-Complier Universe:	No
Significant Non-Complier With a Compliance Schedule Universe:	No
Financial Assurance Required:	Not reported
Handler Date of Last Change:	2012-02-16 19:20:38.0
Recognized Trader-Importer:	No
Recognized Trader-Exporter:	No
Importer of Spent Lead Acid Batteries:	No
Exporter of Spent Lead Acid Batteries:	No
Recycler Activity Without Storage:	Not reported
Manifest Broker:	Not reported
Sub-Part P Indicator:	Not reported

**Handler - Owner Operator:**

Owner/Operator Indicator:	Operator
Owner/Operator Name:	POP A GEAR
Legal Status:	Private
Date Became Current:	Not reported
Date Ended Current:	Not reported
Owner/Operator Address:	2712 PACIFIC AVE
Owner/Operator City,State,Zip:	TACOMA, WA 98402-2807
Owner/Operator Telephone:	000-000-0000
Owner/Operator Telephone Ext:	Not reported
Owner/Operator Fax:	Not reported
Owner/Operator Email:	Not reported

Owner/Operator Indicator:	Owner
Owner/Operator Name:	POP A GEAR
Legal Status:	Private
Date Became Current:	1996-12-13 00:00:00.
Date Ended Current:	Not reported
Owner/Operator Address:	2712 PACIFIC AVE
Owner/Operator City,State,Zip:	TACOMA, WA 98402
Owner/Operator Telephone:	000-000-0000



Map ID  
Direction  
Distance  
Elevation

MAP FINDINGS

Site

Database(s)

EDR ID Number  
EPA ID Number

**POP A GEAR (Continued)**

**1000101107**

Owner/Operator Telephone Ext:	Not reported
Owner/Operator Fax:	Not reported
Owner/Operator Email:	Not reported
Owner/Operator Indicator:	Operator
Owner/Operator Name:	POP A GEAR P
Legal Status:	Private
Date Became Current:	1996-12-13 00:00:00.
Date Ended Current:	Not reported
Owner/Operator Address:	2712 PACIFIC AVE
Owner/Operator City,State,Zip:	TACOMA, WA 98402-2807
Owner/Operator Telephone:	000-000-0000
Owner/Operator Telephone Ext:	Not reported
Owner/Operator Fax:	Not reported
Owner/Operator Email:	Not reported
Owner/Operator Indicator:	Operator
Owner/Operator Name:	POP A GEAR
Legal Status:	Private
Date Became Current:	1996-12-13 00:00:00.
Date Ended Current:	Not reported
Owner/Operator Address:	2712 PACIFIC AVE
Owner/Operator City,State,Zip:	TACOMA, WA 98402
Owner/Operator Telephone:	000-000-0000
Owner/Operator Telephone Ext:	Not reported
Owner/Operator Fax:	Not reported
Owner/Operator Email:	Not reported
Owner/Operator Indicator:	Owner
Owner/Operator Name:	POP A GEAR
Legal Status:	Private
Date Became Current:	Not reported
Date Ended Current:	Not reported
Owner/Operator Address:	2712 PACIFIC AVE
Owner/Operator City,State,Zip:	TACOMA, WA 98402
Owner/Operator Telephone:	000-000-0000
Owner/Operator Telephone Ext:	Not reported
Owner/Operator Fax:	Not reported
Owner/Operator Email:	Not reported
Owner/Operator Indicator:	Owner
Owner/Operator Name:	POP A GEAR P
Legal Status:	Private
Date Became Current:	1996-12-13 00:00:00.
Date Ended Current:	Not reported
Owner/Operator Address:	2712 PACIFIC AVE
Owner/Operator City,State,Zip:	TACOMA, WA 98402-2807
Owner/Operator Telephone:	000-000-0000
Owner/Operator Telephone Ext:	Not reported
Owner/Operator Fax:	Not reported
Owner/Operator Email:	Not reported
Owner/Operator Indicator:	Owner
Owner/Operator Name:	SEE PAPER COPY
Legal Status:	Private
Date Became Current:	Not reported
Date Ended Current:	Not reported



Map ID  
Direction  
Distance  
Elevation

MAP FINDINGS

Site

Database(s)

EDR ID Number  
EPA ID Number

**POP A GEAR (Continued)**

**1000101107**

Owner/Operator Address: 2712 PACIFIC AVE  
Owner/Operator City,State,Zip: TACOMA, WA 98402  
Owner/Operator Telephone: 000-000-0000  
Owner/Operator Telephone Ext: Not reported  
Owner/Operator Fax: Not reported  
Owner/Operator Email: Not reported

Historic Generators:

Receive Date: 1994-11-04 00:00:00.0  
Handler Name: POP A GEAR  
Federal Waste Generator Description: Not a generator, verified  
State District Owner: WA  
Large Quantity Handler of Universal Waste: No  
Recognized Trader Importer: No  
Recognized Trader Exporter: No  
Spent Lead Acid Battery Importer: No  
Spent Lead Acid Battery Exporter: No  
Current Record: No  
Non Storage Recycler Activity: Not reported  
Electronic Manifest Broker: Not reported

Receive Date: 1994-11-04 00:00:00.0  
Handler Name: POP A GEAR  
Federal Waste Generator Description: Not a generator, verified  
State District Owner: WA  
Large Quantity Handler of Universal Waste: No  
Recognized Trader Importer: No  
Recognized Trader Exporter: No  
Spent Lead Acid Battery Importer: No  
Spent Lead Acid Battery Exporter: No  
Current Record: Yes  
Non Storage Recycler Activity: Not reported  
Electronic Manifest Broker: Not reported

Receive Date: 1994-11-04 00:00:00.0  
Handler Name: POP A GEAR  
Federal Waste Generator Description: Not a generator, verified  
State District Owner: WA  
Large Quantity Handler of Universal Waste: No  
Recognized Trader Importer: Not reported  
Recognized Trader Exporter: Not reported  
Spent Lead Acid Battery Importer: Not reported  
Spent Lead Acid Battery Exporter: Not reported  
Current Record: No  
Non Storage Recycler Activity: Not reported  
Electronic Manifest Broker: Not reported

List of NAICS Codes and Descriptions:

NAICS Code: Not reported  
NAICS Description: Not reported

Facility Has Received Notices of Violation:

No Violations Found:



Map ID  
Direction  
Distance  
Elevation

MAP FINDINGS

Site

Database(s)

EDR ID Number  
EPA ID Number

**POP A GEAR (Continued)**

**1000101107**

Evaluation Action Summary:

No Evaluations Found:

**FINDS:**

Registry ID: 110005310724

Click Here:

Environmental Interest/Information System:

RCRAInfo is a national information system that supports the Resource Conservation and Recovery Act (RCRA) program through the tracking of events and activities related to facilities that generate, transport, and treat, store, or dispose of hazardous waste. RCRAInfo allows RCRA program staff to track the notification, permit, compliance, and corrective action activities required under RCRA.

[Click this hyperlink](#) while viewing on your computer to access additional FINDS: detail in the EDR Site Report.

**ECHO:**

Envid: 1000101107  
Registry ID: 110005310724  
DFR URL: <http://echo.epa.gov/detailed-facility-report?fid=110005310724>  
Name: POP A GEAR  
Address: 2712 PACIFIC AVE  
City,State,Zip: TACOMA, WA 98402

**AP161**  
**West**  
**1/4-1/2**  
**0.342 mi.**  
**1805 ft.**

**ROBERSON PROPERTY**  
**2302 PACIFIC AVE.**  
**TACOMA, WA 98402**

**WA ICR S103503691**  
**N/A**

**Site 1 of 3 in cluster AP**

**Relative:**  
**Higher**

**Actual:**  
**72 ft.**

ICR:  
Date Ecology Received Report: 02/13/98  
Contaminants Found at Site: Petroleum products  
Media Contaminated: Soil  
Waste Management: Tank  
Region: South Western  
Type of Report Ecology Received: Interim cleanup report  
Site Register Issue: 95-18  
County Code: 27  
Contact: Not reported  
Report Title: Not reported

Date Ecology Received Report: 05/11/98  
Contaminants Found at Site: Petroleum products  
Media Contaminated: Soil  
Waste Management: Tank  
Region: South Western  
Type of Report Ecology Received: Final cleanup report  
Site Register Issue: 98-05  
County Code: 27  
Contact: Not reported  
Report Title: Not reported



Map ID  
Direction  
Distance  
Elevation

MAP FINDINGS

Site

Database(s)

EDR ID Number  
EPA ID Number

**AP162** **FRED ROBERSON PROPERTY**  
**West** **2302 PACIFIC AVE**  
**1/4-1/2** **TACOMA, WA 98402**  
**0.342 mi.**  
**1805 ft.** **Site 2 of 3 in cluster AP**

**WA VCP** **S124434937**  
**N/A**

**Relative:**  
**Higher**  
**Actual:**  
**72 ft.**

VCP:  
Name: FRED ROBERSON PROPERTY  
Address: 2302 PACIFIC AVE  
City,State,Zip: TACOMA, WA 98402  
edr\_fstat: WA  
edr\_fzip: 98402  
edr\_fcnty: PIERCE  
edr\_zip: Not reported  
Facility ID: 55732663  
VCP Status: Not reported  
VCP: NFA  
Ecology Status: Not reported  
NFA Type: Not reported  
Date NFA: 1998-08-12  
Rank: Not reported  
Cleanup Siteid: 6288  
Contaminant Name: Petroleum-Gasoline  
Soil: Confirmed Above Cleanup Levels

**AP163** **FRED ROBERSON PROPERTY**  
**West** **2302 PACIFIC AVE**  
**1/4-1/2** **TACOMA, WA 98402**  
**0.342 mi.**  
**1805 ft.** **Site 3 of 3 in cluster AP**

**WA LUST** **S105831556**  
**WA INST CONTROL** **N/A**  
**WA ALLSITES**  
**WA CSCSL NFA**

**Relative:**  
**Higher**  
**Actual:**  
**72 ft.**

LUST:  
Name: FRED ROBERSON PROPERTY  
Address: 2302 PACIFIC AVE  
City,State,Zip: TACOMA, WA 98402  
Facility ID: 55732663  
Lust Status Type: LUST - NFA  
Cleanup Site ID: 6288  
Cleanup Unit Type: Not reported  
Process Type: Not reported  
Cleanup Unit Name: 2302 PACIFIC AVE TACOMA,ROBERSON & BANFORD PROPERTY  
Response Section: Southwest  
Release Date: 02/04/1998  
Lust Date: 08/12/1998  
Region: Southwest  
Lust ID: 4763  
UST ID: 436984  
Contaminant Name: Petroleum-Gasoline  
Ground Water: Not reported  
Surface Water: Not reported  
Soil: Confirmed Above Cleanup Levels  
Sediment: Not reported  
Air: Not reported  
Bedrock: Not reported  
Lat/Long: 47.2408 / -122.43621

INST CONTROL:

Name: FRED ROBERSON PROPERTY  
Address: 2302 PACIFIC AVE



Map ID  
Direction  
Distance  
Elevation

MAP FINDINGS

Site

Database(s)

EDR ID Number  
EPA ID Number

**FRED ROBERSON PROPERTY (Continued)**

**S105831556**

City,State,Zip: TACOMA, WA 98402  
Facility Site ID: 55732663  
Latitude: 47.2408  
Longitude: -122.43621  
Instrument Type: Environmental Covenant  
NFA Date: 08/12/1998  
County Filing # For Individual IC Doc: 9807300756  
Filing Date Of Individual IC Doc: 07/30/1998  
Education Programs: False  
Maintenance Requirements: False  
Restrictive Signage: False  
Soil Restriction: False  
Alternate Site Names: 2302 PACIFIC AVE TACOMA,ROBERSON & BANFORD PROPERTY  
Surface Water Restriction: False  
Site Status: No Further Action  
Swimming Restriction: False  
Tax Parcel Number: 2023040010  
Control Active: True  
CS ID: 6288  
Region: Southwest  
Responsible Unit: Southwest  
Restrict Shellfish/Finfish Harvesting: False  
Prohibit Removal/Alteration of Buildings: False  
Prohibit New Building Construction: False  
Control Stormwater: False  
Control Vapor/Gas: False  
Restrict Sediment Cap Disturbance: False  
Maintain/Protect Monitoring System: False  
Other: False  
Restrict Land Use: True  
Media Restrictions: Soil  
Restrict All Ground Water Use: False  
Prohibit Domestic Ground Water Well Installation: False  
Prohibit All Soil Disturbance: True  
Access Barrier: False

**ALLSITES:**

Name: FRED ROBERSON PROPERTY  
Facility Id: 55732663

**CSCSL NFA:**

Name: FRED ROBERSON PROPERTY  
Address: 2302 PACIFIC AVE  
City,State,Zip: TACOMA, WA 98402  
Facility/Site Id: 55732663  
CS Id: 6288  
NFA Date: 08/12/1998  
Alternate Site Names: 2302 PACIFIC AVE TACOMA,ROBERSON & BANFORD PROPERTY  
NFA Reason: NFA-Voluntary Cleanup Program Review  
Site Status: NFA  
Region: Southwest  
Contaminant Name: Petroleum-Gasoline  
Ground Water: Not reported  
Surface Water: Not reported  
Soil: Confirmed Above Cleanup Levels  
Sediment: Not reported



Map ID  
Direction  
Distance  
Elevation

MAP FINDINGS

Site

Database(s)

EDR ID Number  
EPA ID Number

**FRED ROBERSON PROPERTY (Continued)**

**S105831556**

Air: Not reported  
Bedrock: Not reported  
Latitude: 47.2408  
Longitude: -122.43621

**AQ164**  
**SSW**  
**1/4-1/2**  
**0.342 mi.**  
**1807 ft.**

**WA DOT I5 M ST TO PORTLAND AVE VAULT REMOVAL**  
**I5 MP 133.5 TO MP 134.1**  
**TACOMA, WA 98418**

**WA ALLSITES**

**S113230107**  
**N/A**

**Site 1 of 2 in cluster AQ**

**Relative:**  
**Higher**  
**Actual:**  
**144 ft.**

**ALLSITES:**  
Name: WA DOT I5 M ST TO PORTLAND AVE VAULT REMOVAL  
Facility Id: 18854

**165**  
**North**  
**1/4-1/2**  
**0.344 mi.**  
**1814 ft.**

**BNSF RAILWAY COMPANY TACOMA**  
**610 E 21ST ST**  
**TACOMA, WA 98421**

**WA ALLSITES**  
**WA SPILLS**  
**WA MANIFEST**  
**WA NPDES**

**S106561851**  
**N/A**

**Relative:**  
**Lower**  
**Actual:**  
**12 ft.**

**ALLSITES:**  
Name: BNSF RAILWAY COMPANY TACOMA  
Facility Id: 37294136  
  
Name: BNSF TACOMA YARD  
Facility Id: 19116

**SPILLS:**

Name: BNSF RAILROAD  
Address: 610 E 21ST  
City,State,Zip: TACOMA, WA  
Facility ID: 542185  
Medium: Not reported  
Material Desc: PETROLEUM - DIESEL FUEL  
Material Qty: 30  
Material Units: GALLON  
Date Received: 07/04/2004  
Contact Name: Not reported  
Incident Date: Not reported  
Incident Category Type: Not reported  
Incident Category: Not reported  
Latitude: Not reported  
Longitude: Not reported  
Source Type: Not reported  
Source: Not reported  
Vessel Facility Name2: Not reported  
Recovered Quantity: Not reported  
Resp Party Contact: Not reported  
Cause: Not reported  
Cause Type: Not reported  
Resp Party Name: Not reported

Name: NELSON PETROLEUM  
Address: 610 E 21ST  
City,State,Zip: TACOMA, WA



Map ID  
Direction  
Distance  
Elevation

MAP FINDINGS

Site

Database(s)

EDR ID Number  
EPA ID Number

**BNSF RAILWAY COMPANY TACOMA (Continued)**

**S106561851**

Facility ID: 563663  
Medium: Not reported  
Material Desc: PETROLEUM - DIESEL FUEL  
Material Qty: 40  
Material Units: GALLON  
Date Received: 07/05/2007  
Contact Name: Not reported  
Incident Date: Not reported  
Incident Category Type: Not reported  
Incident Category: Not reported  
Latitude: Not reported  
Longitude: Not reported  
Source Type: Not reported  
Source: Not reported  
Vessel Facility Name2: Not reported  
Recovered Quantity: Not reported  
Resp Party Contact: Not reported  
Cause: Not reported  
Cause Type: Not reported  
Resp Party Name: Not reported

**WA MANIFEST:**

Name: BNSF RAILWAY COMPANY TACOMA  
Address: 610 E 21ST ST  
City,State,Zip: TACOMA, WA 98421  
Facility Address 2: Not reported  
Facility ID: 37294136  
EPA ID: WAD980975221  
NAICS: 482111  
State Waste Code Desc: WT02  
Federal Waste Code Desc: D001,D035  
Form Comm: Regulated waste generated and shipped in 2018.  
Data Year: 2017  
Permit by Rule: False  
Mailing Address 2: Not reported  
Treatment by Generator: False  
Mixed Radioactive Waste: False  
Importer of Hazardous Waste: False  
Immediate Recycler: False  
Treatment/Storage/Disposal/Recycling Facility: False  
Generator of Dangerous Fuel Waste: False  
Generator Marketing to Burner: False  
Other Marketers (i.e., blender, distributor, etc.): False  
Utility Boiler Burner: False  
Industry Boiler Burner: False  
Industrial Furnace: False  
Smelter Defferal: False  
Universal Waste: Not reported  
Off-Specification: Not reported  
LN Address 2: Not reported  
Tax Reg #: 600015676  
Business Type: Not reported  
Mail Name: Not reported  
Mailing Address: 605 Puyallup Ave  
Mailing City,State,Zip: Tacoma, WA 98421  
Legal Organization Name: BNSF Railway Company  
Legal Organization Type: Private



Map ID  
Direction  
Distance  
Elevation

MAP FINDINGS

Site

Database(s)

EDR ID Number  
EPA ID Number

**BNSF RAILWAY COMPANY TACOMA (Continued)**

**S106561851**

Legal Contact:	Not reported
Legal Address:	2650 Lou Menk Drive
Legal Address 2:	Not reported
Legal City,State,Zip:	Ft. Worth, TX 76131
Legal Phone Number:	(253)591-3072
Legal Effective Date:	Not reported
Land Organization Name:	BNSF Railway Company
Land Organization Type:	Private
Land Contact:	Not reported
Land Address:	2650 Lou Menk Dr
Land City,State,Zip:	FORT WORTH, TX 76131
Land Phone Number:	(253)591-3072
Operator Organization Name:	BNSF Railway Company
Operator Organization Type:	Private
Operator:	Not reported
Operator Address:	605 Puyallup Ave
Operator Address 2:	Not reported
Operator City,State,Zip:	Tacoma, WA 98421
Operator Phone Number:	(253)591-3072
Operator Effective Date:	Not reported
Site Contact:	Not reported
Site Contact Address:	Not reported
Contact City,State,Zip:	Not reported
Site Contact Phone Number:	Not reported
Site Contact Email:	Not reported
Gen Status Code:	SQG
Monthly Generation:	False
Batch Generation:	True
One Time Generation:	False
Transport Own Waste:	False
Transports Other Waste:	False
Recycler Onsite:	False
Transfer Facility:	False
Other Exemption:	Not reported
UW Battery Gen:	False
Used Oil Transporter:	False
Used Oil Transfer Facility:	False
Used Oil Processor:	False
Used Oil Refiner:	False
Used Oil Fuel Marketer Directs Shipments:	False
Used Oil Fuel Marketer Meets Specs:	False
Site Contact Address 2:	Not reported
Name:	BNSF RAILWAY COMPANY TACOMA
Address:	610 E 21ST ST
City,State,Zip:	TACOMA, WA 98421
Facility Address 2:	Not reported
Facility ID:	37294136
EPA ID:	WAD980975221
NAICS:	482111
State Waste Code Desc:	Not reported
Federal Waste Code Desc:	Not reported
Form Comm:	Not reported
Data Year:	2011
Permit by Rule:	False
Mailing Address 2:	Not reported
Treatment by Generator:	False



Map ID  
Direction  
Distance  
Elevation

MAP FINDINGS

Site

Database(s)

EDR ID Number  
EPA ID Number

**BNSF RAILWAY COMPANY TACOMA (Continued)**

**S106561851**

Mixed Radioactive Waste:	False
Importer of Hazardous Waste:	False
Immediate Recycler:	False
Treatment/Storage/Disposal/Recycling Facility:	False
Generator of Dangerous Fuel Waste:	False
Generator Marketing to Burner:	False
Other Marketers (i.e., blender, distributor, etc.):	False
Utility Boiler Burner:	False
Industry Boiler Burner:	False
Industrial Furnace:	False
Smelter Defferal:	False
Universal Waste:	Not reported
Off-Specification:	Not reported
LN Address 2:	Not reported
Tax Reg #:	600161813
Business Type:	Rail Transportation
Mail Name:	BNSF Railway Company
Mailing Address:	2454 Occidental Ave S
Mailing City,State,Zip:	SEATTLE, WA 98134-1451
Legal Organization Name:	BNSF Railway Company
Legal Organization Type:	Private
Legal Contact:	Not reported
Legal Address:	2454 Occidental Ave S
Legal Address 2:	Not reported
Legal City,State,Zip:	SEATTLE, WA 98134-1451
Legal Phone Number:	206 625 6034
Legal Effective Date:	Not reported
Land Organization Name:	BNSF Railway Company
Land Organization Type:	Private
Land Contact:	Not reported
Land Address:	2650 Lou Menk Dr
Land City,State,Zip:	FORT WORTH, TX 76131
Land Phone Number:	(206) 625-6034
Operator Organization Name:	BNSF Railway Company
Operator Organization Type:	Private
Operator:	Jennifer L Wiener
Operator Address:	2454 OCCIDENTAL AVE S STE 1A
Operator Address 2:	Not reported
Operator City,State,Zip:	SEATTLE, WA 98134-1451
Operator Phone Number:	(206) 625-6034
Operator Effective Date:	Not reported
Site Contact:	Jennifer Wiener
Site Contact Address:	2454 Occidental Ave S Ste 1A
Contact City,State,Zip:	SEATTLE, WA 98134
Site Contact Phone Number:	(206)625-6034
Site Contact Email:	jennifer.wiener@bnsf.com
Gen Status Code:	SQG
Monthly Generation:	False
Batch Generation:	True
One Time Generation:	False
Transport Own Waste:	False
Transports Other Waste:	False
Recycler Onsite:	False
Transfer Facility:	False
Other Exemption:	Not reported
UW Battery Gen:	False
Used Oil Transporter:	False



Map ID  
Direction  
Distance  
Elevation

MAP FINDINGS

Site

Database(s)

EDR ID Number  
EPA ID Number

**BNSF RAILWAY COMPANY TACOMA (Continued)**

**S106561851**

Used Oil Transfer Facility:	False
Used Oil Processor:	False
Used Oil Refiner:	False
Used Oil Fuel Marketer Directs Shipments:	False
Used Oil Fuel Marketer Meets Specs:	False
Site Contact Address 2:	Not reported
Name:	BNSF RAILWAY COMPANY TACOMA
Address:	610 E 21ST ST
City,State,Zip:	TACOMA, WA 98421
Facility Address 2:	Not reported
Facility ID:	37294136
EPA ID:	WAD980975221
NAICS:	482111
State Waste Code Desc:	Not reported
Federal Waste Code Desc:	Not reported
Form Comm:	Not reported
Data Year:	2011
Permit by Rule:	False
Mailing Address 2:	Not reported
Treatment by Generator:	False
Mixed Radioactive Waste:	False
Importer of Hazardous Waste:	False
Immediate Recycler:	False
Treatment/Storage/Disposal/Recycling Facility:	False
Generator of Dangerous Fuel Waste:	False
Generator Marketing to Burner:	False
Other Marketers (i.e., blender, distributor, etc.):	False
Utility Boiler Burner:	False
Industry Boiler Burner:	False
Industrial Furnace:	False
Smelter Defferal:	False
Universal Waste:	Not reported
Off-Specification:	Not reported
LN Address 2:	Not reported
Tax Reg #:	600161813
Business Type:	Rail Transportation
Mail Name:	BNSF Railway Company
Mailing Address:	2454 Occidental Ave S
Mailing City,State,Zip:	SEATTLE, WA 98134-1451
Legal Organization Name:	BNSF Railway Company
Legal Organization Type:	Private
Legal Contact:	Not reported
Legal Address:	2454 Occidental Ave S
Legal Address 2:	Not reported
Legal City,State,Zip:	SEATTLE, WA 98134-1451
Legal Phone Number:	206 625 6034
Legal Effective Date:	Not reported
Land Organization Name:	BNSF Railway Company
Land Organization Type:	Private
Land Contact:	Not reported
Land Address:	2650 Lou Menk Dr
Land City,State,Zip:	FORT WORTH, TX 76131
Land Phone Number:	(206) 625-6034
Operator Organization Name:	BNSF Railway Company
Operator Organization Type:	Private
Operator:	Jennifer L Wiener



Map ID  
Direction  
Distance  
Elevation

MAP FINDINGS

Site

Database(s)

EDR ID Number  
EPA ID Number

**BNSF RAILWAY COMPANY TACOMA (Continued)**

**S106561851**

Operator Address:	2454 OCCIDENTAL AVE S STE 1A
Operator Address 2:	Not reported
Operator City,State,Zip:	SEATTLE, WA 98134-1451
Operator Phone Number:	(206) 625-6034
Operator Effective Date:	Not reported
Site Contact:	Jennifer Wiener
Site Contact Address:	2454 Occidental Ave S Ste 1A
Contact City,State,Zip:	SEATTLE, WA 98134
Site Contact Phone Number:	(206)625-6034
Site Contact Email:	jennifer.wiener@bnsf.com
Gen Status Code:	XQG
Monthly Generation:	False
Batch Generation:	False
One Time Generation:	False
Transport Own Waste:	False
Tranports Other Waste:	False
Recycler Onsite:	False
Transfer Facility:	False
Other Exemption:	Not reported
UW Battery Gen:	False
Used Oil Transporter:	False
Used Oil Transfer Facility:	False
Used Oil Processor:	False
Used Oil Refiner:	False
Used Oil Fuel Marketer Directs Shipments:	False
Used Oil Fuel Marketer Meets Specs:	False
Site Contact Address 2:	Not reported

**NPDES:**

Name:	BNSF TACOMA YARD
Address:	610 E 21ST ST
City,State,Zip:	TACOMA, WA 98421
Facility Status:	Active
Facility Type:	Industrial SW GP
Admin Region:	Headquarters
Date Issued:	11/20/2019
Latitude:	47.244138
Longitude:	-122.428646
Permit ID:	WAR126179
Permit Version:	1
Permit Status:	Active
Permit SubStatus:	Coverage Issued
Ecology Contact:	Paul Stasch
WRIA:	Puyallup-White
Permit Expiration Date:	12/31/2024
Effective Date:	01/01/2020
Days to Expiration:	-1632



Map ID  
Direction  
Distance  
Elevation

MAP FINDINGS

EDR ID Number  
EPA ID Number

AR166  
ENE  
1/4-1/2  
0.345 mi.  
1824 ft.

DAIRY QUEEN  
1112 PUYALLUP AVE  
TACOMA, WA 98421  
Site 1 of 4 in cluster AR

WA ALLSITES  
S109824631  
N/A

Relative:  
Lower  
Actual:  
23 ft.

ALLSITES:  
Name: DAIRY QUEEN  
Facility Id: 14648

AN167  
WNW  
1/4-1/2  
0.346 mi.  
1829 ft.

MULLANS COLLISION CENTER  
2201 PACIFIC AVE  
TACOMA, WA 98402  
Site 2 of 6 in cluster AN

WA ALLSITES  
RCRA NonGen / NLR  
FINDS  
ECHO  
1001490255  
WAD027545680

Relative:  
Higher  
Actual:  
57 ft.

ALLSITES:  
Name: MULLANS COLLISION CENTER  
Facility Id: 49493534

RCRA Listings:

Date Form Received by Agency:	2005-04-22 00:00:00.0
Handler Name:	MULLANS COLLISION CENTER
Handler Address:	2201 PACIFIC AVE
Handler City,State,Zip:	TACOMA, WA 98402
EPA ID:	WAD027545680
Contact Name:	MITCHELL MULLAN JR
Contact Address:	52 HEWITT DR
Contact City,State,Zip:	STEILACOOM, WA 98388
Contact Telephone:	253-584-9517
Contact Fax:	Not reported
Contact Email:	Not reported
Contact Title:	Not reported
EPA Region:	10
Land Type:	Private
Federal Waste Generator Description:	Not a generator, verified
Non-Notifier:	Not reported
Biennial Report Cycle:	Not reported
Accessibility:	Not reported
Active Site Indicator:	Not reported
State District Owner:	WA
State District:	SWRO
Mailing Address:	2201 PACIFIC AVE
Mailing City,State,Zip:	TACOMA, WA 98402
Owner Name:	MULLANS COLLISION CENTER
Owner Type:	Private
Operator Name:	MULLAN JR, MITCHELL
Operator Type:	Private
Short-Term Generator Activity:	No
Importer Activity:	No
Mixed Waste Generator:	No
Transporter Activity:	No
Transfer Facility Activity:	No
Recycler Activity with Storage:	No
Small Quantity On-Site Burner Exemption:	No
Smelting Melting and Refining Furnace Exemption:	No
Underground Injection Control:	No
Off-Site Waste Receipt:	No
Universal Waste Indicator:	No



Map ID  
Direction  
Distance  
Elevation

MAP FINDINGS

Site

Database(s)

EDR ID Number  
EPA ID Number

**MULLANS COLLISION CENTER (Continued)**

**1001490255**

Universal Waste Destination Facility:	No
Federal Universal Waste:	No
Active Site Fed-Reg Treatment Storage and Disposal Facility:	Not reported
Active Site Converter Treatment storage and Disposal Facility:	Not reported
Active Site State-Reg Treatment Storage and Disposal Facility:	Not reported
Active Site State-Reg Handler:	---
Federal Facility Indicator:	Not reported
Hazardous Secondary Material Indicator:	NN
Sub-Part K Indicator:	Not reported
Commercial TSD Indicator:	No
Treatment Storage and Disposal Type:	Not reported
2018 GPRA Permit Baseline:	Not on the Baseline
2018 GPRA Renewals Baseline:	Not on the Baseline
Permit Renewals Workload Universe:	Not reported
Permit Workload Universe:	Not reported
Permit Progress Universe:	Not reported
Post-Closure Workload Universe:	Not reported
Closure Workload Universe:	Not reported
202 GPRA Corrective Action Baseline:	No
Corrective Action Workload Universe:	No
Subject to Corrective Action Universe:	No
Non-TSDFs Where RCRA CA has Been Imposed Universe:	No
TSDFs Potentially Subject to CA Under 3004 (u)/(v) Universe:	No
TSDFs Only Subject to CA under Discretionary Auth Universe:	No
Corrective Action Priority Ranking:	No NCAPS ranking
Environmental Control Indicator:	No
Institutional Control Indicator:	No
Human Exposure Controls Indicator:	N/A
Groundwater Controls Indicator:	N/A
Operating TSDF Universe:	Not reported
Full Enforcement Universe:	Not reported
Significant Non-Complier Universe:	No
Unaddressed Significant Non-Complier Universe:	No
Addressed Significant Non-Complier Universe:	No
Significant Non-Complier With a Compliance Schedule Universe:	No
Financial Assurance Required:	Not reported
Handler Date of Last Change:	2018-05-09 12:33:45.0
Recognized Trader-Importer:	No
Recognized Trader-Exporter:	No
Importer of Spent Lead Acid Batteries:	No
Exporter of Spent Lead Acid Batteries:	No
Recycler Activity Without Storage:	No
Manifest Broker:	No
Sub-Part P Indicator:	Not reported

Biennial: List of Years

Year: 2003

[Click Here for Biennial Reporting System Data:](#)

Handler - Owner Operator:

Owner/Operator Indicator:	Owner
Owner/Operator Name:	MULLAN JR, MITCHELL
Legal Status:	Private
Date Became Current:	Not reported
Date Ended Current:	Not reported



Map ID  
Direction  
Distance  
Elevation

MAP FINDINGS

Site

Database(s)

EDR ID Number  
EPA ID Number

**MULLANS COLLISION CENTER (Continued)**

**1001490255**

Owner/Operator Address: 52 HEWITT DR  
Owner/Operator City,State,Zip: STEILACOOM, WA 98388-1512  
Owner/Operator Telephone: 253-584-9517  
Owner/Operator Telephone Ext: Not reported  
Owner/Operator Fax: Not reported  
Owner/Operator Email: Not reported

Owner/Operator Indicator: Owner  
Owner/Operator Name: MULLANS COLLISTION CENTER  
Legal Status: Private  
Date Became Current: 1996-06-12 00:00:00.  
Date Ended Current: Not reported  
Owner/Operator Address: 52 HEWITT DR  
Owner/Operator City,State,Zip: STEILACOOM, WA 98388  
Owner/Operator Telephone: 253-584-9517  
Owner/Operator Telephone Ext: Not reported  
Owner/Operator Fax: Not reported  
Owner/Operator Email: Not reported

Owner/Operator Indicator: Owner  
Owner/Operator Name: MULLANS COLLISION CENTER  
Legal Status: Private  
Date Became Current: Not reported  
Date Ended Current: Not reported  
Owner/Operator Address: 2201 PACIFIC AVE  
Owner/Operator City,State,Zip: TACOMA, WA 98402  
Owner/Operator Telephone: 000-000-0000  
Owner/Operator Telephone Ext: Not reported  
Owner/Operator Fax: Not reported  
Owner/Operator Email: Not reported

Owner/Operator Indicator: Owner  
Owner/Operator Name: MULLANS COLLISTION CENTER  
Legal Status: Private  
Date Became Current: 1996-06-12 00:00:00.  
Date Ended Current: Not reported  
Owner/Operator Address: 52 HEWITT DR  
Owner/Operator City,State,Zip: STEILACOOM, WA 98388  
Owner/Operator Telephone: 253-584-9517  
Owner/Operator Telephone Ext: Not reported  
Owner/Operator Fax: Not reported  
Owner/Operator Email: Not reported

Owner/Operator Indicator: Owner  
Owner/Operator Name: MULLAN JR, MITCHELL  
Legal Status: Private  
Date Became Current: Not reported  
Date Ended Current: Not reported  
Owner/Operator Address: 52 HEWITT DR  
Owner/Operator City,State,Zip: STEILACOOM, WA 98388  
Owner/Operator Telephone: 253-584-9517  
Owner/Operator Telephone Ext: Not reported  
Owner/Operator Fax: Not reported  
Owner/Operator Email: Not reported

Owner/Operator Indicator: Owner  
Owner/Operator Name: MULLAN JR, MITCHELL



Map ID  
Direction  
Distance  
Elevation

MAP FINDINGS

Site

Database(s)

EDR ID Number  
EPA ID Number

**MULLANS COLLISION CENTER (Continued)**

**1001490255**

Legal Status:	Private
Date Became Current:	Not reported
Date Ended Current:	Not reported
Owner/Operator Address:	52 HEWITT DR
Owner/Operator City,State,Zip:	STEILACOOM, WA 98388
Owner/Operator Telephone:	253-584-9517
Owner/Operator Telephone Ext:	Not reported
Owner/Operator Fax:	Not reported
Owner/Operator Email:	Not reported
Owner/Operator Indicator:	Operator
Owner/Operator Name:	MULLAN JR, MITCHELL
Legal Status:	Private
Date Became Current:	Not reported
Date Ended Current:	Not reported
Owner/Operator Address:	52 HEWITT DR
Owner/Operator City,State,Zip:	STEILACOOM, WA 98388
Owner/Operator Telephone:	253-584-9517
Owner/Operator Telephone Ext:	Not reported
Owner/Operator Fax:	Not reported
Owner/Operator Email:	Not reported
Owner/Operator Indicator:	Operator
Owner/Operator Name:	MULLANS COLLISION CENTER
Legal Status:	Private
Date Became Current:	Not reported
Date Ended Current:	Not reported
Owner/Operator Address:	2201 PACIFIC AVE
Owner/Operator City,State,Zip:	TACOMA, WA 98402
Owner/Operator Telephone:	000-000-0000
Owner/Operator Telephone Ext:	Not reported
Owner/Operator Fax:	Not reported
Owner/Operator Email:	Not reported
Owner/Operator Indicator:	Owner
Owner/Operator Name:	MULLANS COLLISION CENTER
Legal Status:	Private
Date Became Current:	Not reported
Date Ended Current:	Not reported
Owner/Operator Address:	2201 PACIFIC AVE
Owner/Operator City,State,Zip:	TACOMA, WA 98402
Owner/Operator Telephone:	000-000-0000
Owner/Operator Telephone Ext:	Not reported
Owner/Operator Fax:	Not reported
Owner/Operator Email:	Not reported
Owner/Operator Indicator:	Operator
Owner/Operator Name:	MULLANS COLLISION CENTER
Legal Status:	Private
Date Became Current:	Not reported
Date Ended Current:	Not reported
Owner/Operator Address:	2201 PACIFIC AVE
Owner/Operator City,State,Zip:	TACOMA, WA 98402
Owner/Operator Telephone:	000-000-0000
Owner/Operator Telephone Ext:	Not reported
Owner/Operator Fax:	Not reported
Owner/Operator Email:	Not reported



Map ID  
Direction  
Distance  
Elevation

MAP FINDINGS

Site

Database(s)

EDR ID Number  
EPA ID Number

**MULLANS COLLISION CENTER (Continued)**

**1001490255**

Owner/Operator Indicator:	Operator
Owner/Operator Name:	MULLANS COLLISION CENTER
Legal Status:	Private
Date Became Current:	Not reported
Date Ended Current:	Not reported
Owner/Operator Address:	2201 PACIFIC AVE
Owner/Operator City,State,Zip:	TACOMA, WA 98402
Owner/Operator Telephone:	000-000-0000
Owner/Operator Telephone Ext:	Not reported
Owner/Operator Fax:	Not reported
Owner/Operator Email:	Not reported
Owner/Operator Indicator:	Owner
Owner/Operator Name:	MULLANS COLLISION CENTER
Legal Status:	Private
Date Became Current:	1996-06-12 00:00:00.
Date Ended Current:	Not reported
Owner/Operator Address:	52 HEWITT DR
Owner/Operator City,State,Zip:	STEILACOOM, WA 98388
Owner/Operator Telephone:	253-584-9517
Owner/Operator Telephone Ext:	Not reported
Owner/Operator Fax:	Not reported
Owner/Operator Email:	Not reported
Owner/Operator Indicator:	Owner
Owner/Operator Name:	MULLAN JR, MITCHELL
Legal Status:	Private
Date Became Current:	Not reported
Date Ended Current:	Not reported
Owner/Operator Address:	52 HEWITT DR
Owner/Operator City,State,Zip:	STEILACOOM, WA 98388
Owner/Operator Telephone:	253-584-9517
Owner/Operator Telephone Ext:	Not reported
Owner/Operator Fax:	Not reported
Owner/Operator Email:	Not reported
Owner/Operator Indicator:	Operator
Owner/Operator Name:	MULLAN JR, MITCHELL
Legal Status:	Private
Date Became Current:	Not reported
Date Ended Current:	Not reported
Owner/Operator Address:	52 HEWITT DR
Owner/Operator City,State,Zip:	STEILACOOM, WA 98388
Owner/Operator Telephone:	253-584-9517
Owner/Operator Telephone Ext:	Not reported
Owner/Operator Fax:	Not reported
Owner/Operator Email:	Not reported
Owner/Operator Indicator:	Owner
Owner/Operator Name:	MULLANS COLLISION CENTER
Legal Status:	Private
Date Became Current:	1996-06-12 00:00:00.
Date Ended Current:	Not reported
Owner/Operator Address:	52 HEWITT DR
Owner/Operator City,State,Zip:	STEILACOOM, WA 98388
Owner/Operator Telephone:	253-584-9517
Owner/Operator Telephone Ext:	Not reported



Map ID  
Direction  
Distance  
Elevation

MAP FINDINGS

Site

Database(s)

EDR ID Number  
EPA ID Number

**MULLANS COLLISION CENTER (Continued)**

**1001490255**

Owner/Operator Fax:	Not reported
Owner/Operator Email:	Not reported
Owner/Operator Indicator:	Operator
Owner/Operator Name:	MULLAN JR, MITCHELL
Legal Status:	Private
Date Became Current:	Not reported
Date Ended Current:	Not reported
Owner/Operator Address:	52 HEWITT DR
Owner/Operator City,State,Zip:	STEILACOOM, WA 98388
Owner/Operator Telephone:	253-584-9517
Owner/Operator Telephone Ext:	Not reported
Owner/Operator Fax:	Not reported
Owner/Operator Email:	Not reported
Owner/Operator Indicator:	Owner
Owner/Operator Name:	MULLAN JR, MITCHELL
Legal Status:	Private
Date Became Current:	Not reported
Date Ended Current:	Not reported
Owner/Operator Address:	52 HEWITT DR
Owner/Operator City,State,Zip:	STEILACOOM, WA 98388
Owner/Operator Telephone:	253-584-9517
Owner/Operator Telephone Ext:	Not reported
Owner/Operator Fax:	Not reported
Owner/Operator Email:	Not reported
Owner/Operator Indicator:	Owner
Owner/Operator Name:	MULLANS COLLISTION CENTER
Legal Status:	Private
Date Became Current:	1996-06-12 00:00:00.
Date Ended Current:	Not reported
Owner/Operator Address:	52 HEWITT DR
Owner/Operator City,State,Zip:	STEILACOOM, WA 98388
Owner/Operator Telephone:	253-584-9517
Owner/Operator Telephone Ext:	Not reported
Owner/Operator Fax:	Not reported
Owner/Operator Email:	Not reported
Owner/Operator Indicator:	Operator
Owner/Operator Name:	MULLANS COLLISTION CENTER
Legal Status:	Private
Date Became Current:	Not reported
Date Ended Current:	Not reported
Owner/Operator Address:	52 HEWITT DR
Owner/Operator City,State,Zip:	STEILACOOM, WA 98388-1512
Owner/Operator Telephone:	253-584-9517
Owner/Operator Telephone Ext:	Not reported
Owner/Operator Fax:	Not reported
Owner/Operator Email:	Not reported
Owner/Operator Indicator:	Owner
Owner/Operator Name:	MULLANS COLLISION CENTER
Legal Status:	Private
Date Became Current:	Not reported
Date Ended Current:	Not reported
Owner/Operator Address:	2201 PACIFIC AVE



Map ID  
Direction  
Distance  
Elevation

MAP FINDINGS

Site

Database(s)

EDR ID Number  
EPA ID Number

**MULLANS COLLISION CENTER (Continued)**

**1001490255**

Owner/Operator City,State,Zip:	TACOMA, WA 98402
Owner/Operator Telephone:	000-000-0000
Owner/Operator Telephone Ext:	Not reported
Owner/Operator Fax:	Not reported
Owner/Operator Email:	Not reported
Owner/Operator Indicator:	Owner
Owner/Operator Name:	MULLANS COLLISTION CENTER
Legal Status:	Private
Date Became Current:	1996-06-12 00:00:00.
Date Ended Current:	Not reported
Owner/Operator Address:	52 HEWITT DR
Owner/Operator City,State,Zip:	STEILACOOM, WA 98388
Owner/Operator Telephone:	253-584-9517
Owner/Operator Telephone Ext:	Not reported
Owner/Operator Fax:	Not reported
Owner/Operator Email:	Not reported
Owner/Operator Indicator:	Owner
Owner/Operator Name:	MULLAN JR, MITCHELL
Legal Status:	Private
Date Became Current:	Not reported
Date Ended Current:	Not reported
Owner/Operator Address:	52 HEWITT DR
Owner/Operator City,State,Zip:	STEILACOOM, WA 98388
Owner/Operator Telephone:	253-584-9517
Owner/Operator Telephone Ext:	Not reported
Owner/Operator Fax:	Not reported
Owner/Operator Email:	Not reported
Owner/Operator Indicator:	Operator
Owner/Operator Name:	MULLAN JR, MITCHELL
Legal Status:	Private
Date Became Current:	Not reported
Date Ended Current:	Not reported
Owner/Operator Address:	52 HEWITT DR
Owner/Operator City,State,Zip:	STEILACOOM, WA 98388
Owner/Operator Telephone:	253-584-9517
Owner/Operator Telephone Ext:	Not reported
Owner/Operator Fax:	Not reported
Owner/Operator Email:	Not reported
Owner/Operator Indicator:	Operator
Owner/Operator Name:	MULLAN JR, MITCHELL
Legal Status:	Private
Date Became Current:	Not reported
Date Ended Current:	Not reported
Owner/Operator Address:	52 HEWITT DR
Owner/Operator City,State,Zip:	STEILACOOM, WA 98388
Owner/Operator Telephone:	253-584-9517
Owner/Operator Telephone Ext:	Not reported
Owner/Operator Fax:	Not reported
Owner/Operator Email:	Not reported
Owner/Operator Indicator:	Owner
Owner/Operator Name:	MULLANS COLLISTION CENTER
Legal Status:	Private



Map ID  
Direction  
Distance  
Elevation

MAP FINDINGS

Site

Database(s)

EDR ID Number  
EPA ID Number

**MULLANS COLLISION CENTER (Continued)**

**1001490255**

Date Became Current:	1996-06-12 00:00:00.
Date Ended Current:	Not reported
Owner/Operator Address:	52 HEWITT DR
Owner/Operator City,State,Zip:	STEILACOOM, WA 98388
Owner/Operator Telephone:	253-584-9517
Owner/Operator Telephone Ext:	Not reported
Owner/Operator Fax:	Not reported
Owner/Operator Email:	Not reported
Owner/Operator Indicator:	Owner
Owner/Operator Name:	MULLAN JR, MITCHELL
Legal Status:	Private
Date Became Current:	Not reported
Date Ended Current:	Not reported
Owner/Operator Address:	52 HEWITT DR
Owner/Operator City,State,Zip:	STEILACOOM, WA 98388
Owner/Operator Telephone:	253-584-9517
Owner/Operator Telephone Ext:	Not reported
Owner/Operator Fax:	Not reported
Owner/Operator Email:	Not reported
Owner/Operator Indicator:	Owner
Owner/Operator Name:	MULLANS COLLISION CENTER
Legal Status:	Private
Date Became Current:	1996-06-12 00:00:00.
Date Ended Current:	Not reported
Owner/Operator Address:	52 HEWITT DR
Owner/Operator City,State,Zip:	STEILACOOM, WA 98388
Owner/Operator Telephone:	253-584-9517
Owner/Operator Telephone Ext:	Not reported
Owner/Operator Fax:	Not reported
Owner/Operator Email:	Not reported
Owner/Operator Indicator:	Owner
Owner/Operator Name:	MULLAN JR, MITCHELL
Legal Status:	Private
Date Became Current:	Not reported
Date Ended Current:	Not reported
Owner/Operator Address:	52 HEWITT DR
Owner/Operator City,State,Zip:	STEILACOOM, WA 98388
Owner/Operator Telephone:	253-584-9517
Owner/Operator Telephone Ext:	Not reported
Owner/Operator Fax:	Not reported
Owner/Operator Email:	Not reported
Owner/Operator Indicator:	Operator
Owner/Operator Name:	MULLAN JR, MITCHELL
Legal Status:	Private
Date Became Current:	Not reported
Date Ended Current:	Not reported
Owner/Operator Address:	52 HEWITT DR
Owner/Operator City,State,Zip:	STEILACOOM, WA 98388
Owner/Operator Telephone:	253-584-9517
Owner/Operator Telephone Ext:	Not reported
Owner/Operator Fax:	Not reported
Owner/Operator Email:	Not reported



Map ID  
Direction  
Distance  
Elevation

MAP FINDINGS

Site

Database(s)

EDR ID Number  
EPA ID Number

**MULLANS COLLISION CENTER (Continued)**

**1001490255**

Owner/Operator Indicator:	Owner
Owner/Operator Name:	MULLANS COLLISION CENTER
Legal Status:	Private
Date Became Current:	Not reported
Date Ended Current:	Not reported
Owner/Operator Address:	2201 PACIFIC AVE
Owner/Operator City,State,Zip:	TACOMA, WA 98402
Owner/Operator Telephone:	000-000-0000
Owner/Operator Telephone Ext:	Not reported
Owner/Operator Fax:	Not reported
Owner/Operator Email:	Not reported
Owner/Operator Indicator:	Owner
Owner/Operator Name:	MULLANS COLLISION CENTER
Legal Status:	Private
Date Became Current:	Not reported
Date Ended Current:	Not reported
Owner/Operator Address:	2201 PACIFIC AVE
Owner/Operator City,State,Zip:	TACOMA, WA 98402
Owner/Operator Telephone:	000-000-0000
Owner/Operator Telephone Ext:	Not reported
Owner/Operator Fax:	Not reported
Owner/Operator Email:	Not reported
Owner/Operator Indicator:	Owner
Owner/Operator Name:	MULLANS COLLISION CENTER
Legal Status:	Private
Date Became Current:	Not reported
Date Ended Current:	Not reported
Owner/Operator Address:	2201 PACIFIC AVE
Owner/Operator City,State,Zip:	TACOMA, WA 98402
Owner/Operator Telephone:	000-000-0000
Owner/Operator Telephone Ext:	Not reported
Owner/Operator Fax:	Not reported
Owner/Operator Email:	Not reported
Owner/Operator Indicator:	Operator
Owner/Operator Name:	MULLAN JR, MITCHELL
Legal Status:	Private
Date Became Current:	Not reported
Date Ended Current:	Not reported
Owner/Operator Address:	52 HEWITT DR
Owner/Operator City,State,Zip:	STEILACOOM, WA 98388
Owner/Operator Telephone:	253-584-9517
Owner/Operator Telephone Ext:	Not reported
Owner/Operator Fax:	Not reported
Owner/Operator Email:	Not reported
Owner/Operator Indicator:	Owner
Owner/Operator Name:	MULLANS COLLISION CENTER
Legal Status:	Private
Date Became Current:	Not reported
Date Ended Current:	Not reported
Owner/Operator Address:	2201 PACIFIC AVE
Owner/Operator City,State,Zip:	TACOMA, WA 98402
Owner/Operator Telephone:	000-000-0000
Owner/Operator Telephone Ext:	Not reported



Map ID  
Direction  
Distance  
Elevation

MAP FINDINGS

Site

Database(s)

EDR ID Number  
EPA ID Number

**MULLANS COLLISION CENTER (Continued)**

**1001490255**

Owner/Operator Fax:	Not reported
Owner/Operator Email:	Not reported
Owner/Operator Indicator:	Owner
Owner/Operator Name:	MULLAN JR, MITCHELL
Legal Status:	Private
Date Became Current:	Not reported
Date Ended Current:	Not reported
Owner/Operator Address:	52 HEWITT DR
Owner/Operator City,State,Zip:	STEILACOOM, WA 98388
Owner/Operator Telephone:	253-584-9517
Owner/Operator Telephone Ext:	Not reported
Owner/Operator Fax:	Not reported
Owner/Operator Email:	Not reported
Owner/Operator Indicator:	Owner
Owner/Operator Name:	MULLANS COLLISTION CENTER
Legal Status:	Private
Date Became Current:	1996-06-12 00:00:00.
Date Ended Current:	Not reported
Owner/Operator Address:	52 HEWITT DR
Owner/Operator City,State,Zip:	STEILACOOM, WA 98388
Owner/Operator Telephone:	253-584-9517
Owner/Operator Telephone Ext:	Not reported
Owner/Operator Fax:	Not reported
Owner/Operator Email:	Not reported
Owner/Operator Indicator:	Operator
Owner/Operator Name:	MITCHELL MULLAN JR
Legal Status:	Private
Date Became Current:	1996-06-12 00:00:00.
Date Ended Current:	Not reported
Owner/Operator Address:	52 HEWITT DR
Owner/Operator City,State,Zip:	STEILACOOM, WA 98388-1512
Owner/Operator Telephone:	Not reported
Owner/Operator Telephone Ext:	Not reported
Owner/Operator Fax:	Not reported
Owner/Operator Email:	Not reported
Owner/Operator Indicator:	Owner
Owner/Operator Name:	MITCHELL M
Legal Status:	Private
Date Became Current:	1996-06-12 00:00:00.
Date Ended Current:	Not reported
Owner/Operator Address:	52 HEWITT DR
Owner/Operator City,State,Zip:	STEILACOOM, WA 98388-1512
Owner/Operator Telephone:	253-584-9517
Owner/Operator Telephone Ext:	Not reported
Owner/Operator Fax:	Not reported
Owner/Operator Email:	Not reported
Owner/Operator Indicator:	Owner
Owner/Operator Name:	MULLAN JR, MITCHELL
Legal Status:	Private
Date Became Current:	Not reported
Date Ended Current:	Not reported
Owner/Operator Address:	52 HEWITT DR



Map ID  
Direction  
Distance  
Elevation

MAP FINDINGS

Site

Database(s)

EDR ID Number  
EPA ID Number

**MULLANS COLLISION CENTER (Continued)**

**1001490255**

Owner/Operator City,State,Zip:	STEILACOOM, WA 98388
Owner/Operator Telephone:	253-584-9517
Owner/Operator Telephone Ext:	Not reported
Owner/Operator Fax:	Not reported
Owner/Operator Email:	Not reported
Owner/Operator Indicator:	Operator
Owner/Operator Name:	MULLANS COLLISION CENTER
Legal Status:	Private
Date Became Current:	Not reported
Date Ended Current:	Not reported
Owner/Operator Address:	2201 PACIFIC AVE
Owner/Operator City,State,Zip:	TACOMA, WA 98402
Owner/Operator Telephone:	000-000-0000
Owner/Operator Telephone Ext:	Not reported
Owner/Operator Fax:	Not reported
Owner/Operator Email:	Not reported
Owner/Operator Indicator:	Owner
Owner/Operator Name:	MULLANS COLLISTION CENTER
Legal Status:	Private
Date Became Current:	1996-06-12 00:00:00.
Date Ended Current:	Not reported
Owner/Operator Address:	52 HEWITT DR
Owner/Operator City,State,Zip:	STEILACOOM, WA 98388
Owner/Operator Telephone:	253-584-9517
Owner/Operator Telephone Ext:	Not reported
Owner/Operator Fax:	Not reported
Owner/Operator Email:	Not reported
Owner/Operator Indicator:	Operator
Owner/Operator Name:	MULLAN JR, MITCHELL
Legal Status:	Private
Date Became Current:	Not reported
Date Ended Current:	Not reported
Owner/Operator Address:	52 HEWITT DR
Owner/Operator City,State,Zip:	STEILACOOM, WA 98388
Owner/Operator Telephone:	253-584-9517
Owner/Operator Telephone Ext:	Not reported
Owner/Operator Fax:	Not reported
Owner/Operator Email:	Not reported
Owner/Operator Indicator:	Operator
Owner/Operator Name:	MULLAN JR, MITCHELL
Legal Status:	Private
Date Became Current:	Not reported
Date Ended Current:	Not reported
Owner/Operator Address:	52 HEWITT DR
Owner/Operator City,State,Zip:	STEILACOOM, WA 98388
Owner/Operator Telephone:	253-584-9517
Owner/Operator Telephone Ext:	Not reported
Owner/Operator Fax:	Not reported
Owner/Operator Email:	Not reported
Owner/Operator Indicator:	Owner
Owner/Operator Name:	MULLANS COLLISTION CENTER
Legal Status:	Private



Map ID  
Direction  
Distance  
Elevation

MAP FINDINGS

Site

Database(s)

EDR ID Number  
EPA ID Number

**MULLANS COLLISION CENTER (Continued)**

**1001490255**

Date Became Current: 1996-06-12 00:00:00.  
Date Ended Current: Not reported  
Owner/Operator Address: 52 HEWITT DR  
Owner/Operator City,State,Zip: STEILACOOM, WA 98388-1512  
Owner/Operator Telephone: Not reported  
Owner/Operator Telephone Ext: Not reported  
Owner/Operator Fax: Not reported  
Owner/Operator Email: Not reported

Owner/Operator Indicator: Operator  
Owner/Operator Name: MITCHELL M  
Legal Status: Private  
Date Became Current: 1996-06-12 00:00:00.  
Date Ended Current: Not reported  
Owner/Operator Address: 52 HEWITT DR  
Owner/Operator City,State,Zip: STEILACOOM, WA 98388-1512  
Owner/Operator Telephone: 253-584-9517  
Owner/Operator Telephone Ext: Not reported  
Owner/Operator Fax: Not reported  
Owner/Operator Email: Not reported

Owner/Operator Indicator: Owner  
Owner/Operator Name: MULLANS COLLISION CENTER  
Legal Status: Private  
Date Became Current: Not reported  
Date Ended Current: Not reported  
Owner/Operator Address: 2201 PACIFIC AVE  
Owner/Operator City,State,Zip: TACOMA, WA 98402  
Owner/Operator Telephone: 000-000-0000  
Owner/Operator Telephone Ext: Not reported  
Owner/Operator Fax: Not reported  
Owner/Operator Email: Not reported

Owner/Operator Indicator: Owner  
Owner/Operator Name: MULLAN JR, MITCHELL  
Legal Status: Private  
Date Became Current: Not reported  
Date Ended Current: Not reported  
Owner/Operator Address: 52 HEWITT DR  
Owner/Operator City,State,Zip: STEILACOOM, WA 98388  
Owner/Operator Telephone: 253-584-9517  
Owner/Operator Telephone Ext: Not reported  
Owner/Operator Fax: Not reported  
Owner/Operator Email: Not reported

Owner/Operator Indicator: Operator  
Owner/Operator Name: MULLAN JR, MITCHELL  
Legal Status: Private  
Date Became Current: Not reported  
Date Ended Current: Not reported  
Owner/Operator Address: 52 HEWITT DR  
Owner/Operator City,State,Zip: STEILACOOM, WA 98388  
Owner/Operator Telephone: 253-584-9517  
Owner/Operator Telephone Ext: Not reported  
Owner/Operator Fax: Not reported  
Owner/Operator Email: Not reported



Map ID  
Direction  
Distance  
Elevation

MAP FINDINGS

Site

Database(s)

EDR ID Number  
EPA ID Number

**MULLANS COLLISION CENTER (Continued)**

**1001490255**

Historic Generators:

Receive Date: 2005-04-21 00:00:00.0  
Handler Name: MULLANS COLLISION CENTER  
Federal Waste Generator Description: Not a generator, verified  
State District Owner: WA  
Large Quantity Handler of Universal Waste: No  
Recognized Trader Importer: No  
Recognized Trader Exporter: No  
Spent Lead Acid Battery Importer: No  
Spent Lead Acid Battery Exporter: No  
Current Record: No  
Non Storage Recycler Activity: Not reported  
Electronic Manifest Broker: Not reported

Receive Date: 2005-04-21 00:00:00.0  
Handler Name: MULLANS COLLISION CENTER  
Federal Waste Generator Description: Not a generator, verified  
State District Owner: WA  
Large Quantity Handler of Universal Waste: No  
Recognized Trader Importer: No  
Recognized Trader Exporter: No  
Spent Lead Acid Battery Importer: No  
Spent Lead Acid Battery Exporter: No  
Current Record: No  
Non Storage Recycler Activity: Not reported  
Electronic Manifest Broker: Not reported

Receive Date: 2005-04-22 00:00:00.0  
Handler Name: MULLANS COLLISION CENTER  
Federal Waste Generator Description: Not a generator, verified  
State District Owner: WA  
Large Quantity Handler of Universal Waste: No  
Recognized Trader Importer: No  
Recognized Trader Exporter: No  
Spent Lead Acid Battery Importer: No  
Spent Lead Acid Battery Exporter: No  
Current Record: Yes  
Non Storage Recycler Activity: Not reported  
Electronic Manifest Broker: Not reported

Receive Date: 1993-12-31 00:00:00.0  
Handler Name: MULLANS COLLISION CENTER  
Federal Waste Generator Description: Small Quantity Generator  
State District Owner: WA  
Large Quantity Handler of Universal Waste: No  
Recognized Trader Importer: No  
Recognized Trader Exporter: No  
Spent Lead Acid Battery Importer: No  
Spent Lead Acid Battery Exporter: No  
Current Record: No  
Non Storage Recycler Activity: Not reported  
Electronic Manifest Broker: Not reported

Receive Date: 1994-01-01 00:00:00.0  
Handler Name: MULLANS COLLISION CENTER  
Federal Waste Generator Description: Not a generator, verified  
State District Owner: WA



Map ID  
Direction  
Distance  
Elevation

MAP FINDINGS

Site

Database(s)

EDR ID Number  
EPA ID Number

**MULLANS COLLISION CENTER (Continued)**

**1001490255**

Large Quantity Handler of Universal Waste:	No
Recognized Trader Importer:	No
Recognized Trader Exporter:	No
Spent Lead Acid Battery Importer:	No
Spent Lead Acid Battery Exporter:	No
Current Record:	No
Non Storage Recycler Activity:	Not reported
Electronic Manifest Broker:	Not reported
Receive Date:	1995-01-01 00:00:00.0
Handler Name:	MULLANS COLLISION CENTER
Federal Waste Generator Description:	Not a generator, verified
State District Owner:	WA
Large Quantity Handler of Universal Waste:	No
Recognized Trader Importer:	No
Recognized Trader Exporter:	No
Spent Lead Acid Battery Importer:	No
Spent Lead Acid Battery Exporter:	No
Current Record:	No
Non Storage Recycler Activity:	Not reported
Electronic Manifest Broker:	Not reported
Receive Date:	1996-02-13 00:00:00.0
Handler Name:	MULLANS COLLISION CENTER
Federal Waste Generator Description:	Conditionally Exempt Small Quantity Generator
State District Owner:	WA
Large Quantity Handler of Universal Waste:	No
Recognized Trader Importer:	No
Recognized Trader Exporter:	No
Spent Lead Acid Battery Importer:	No
Spent Lead Acid Battery Exporter:	No
Current Record:	No
Non Storage Recycler Activity:	Not reported
Electronic Manifest Broker:	Not reported
Receive Date:	1997-02-05 00:00:00.0
Handler Name:	MULLANS COLLISION CENTER
Federal Waste Generator Description:	Conditionally Exempt Small Quantity Generator
State District Owner:	WA
Large Quantity Handler of Universal Waste:	No
Recognized Trader Importer:	No
Recognized Trader Exporter:	No
Spent Lead Acid Battery Importer:	No
Spent Lead Acid Battery Exporter:	No
Current Record:	No
Non Storage Recycler Activity:	Not reported
Electronic Manifest Broker:	Not reported
Receive Date:	1998-01-09 00:00:00.0
Handler Name:	MULLANS COLLISION CENTER
Federal Waste Generator Description:	Conditionally Exempt Small Quantity Generator
State District Owner:	WA
Large Quantity Handler of Universal Waste:	No
Recognized Trader Importer:	No
Recognized Trader Exporter:	No
Spent Lead Acid Battery Importer:	No
Spent Lead Acid Battery Exporter:	No



Map ID  
Direction  
Distance  
Elevation

MAP FINDINGS

Site

Database(s)

EDR ID Number  
EPA ID Number

**MULLANS COLLISION CENTER (Continued)**

**1001490255**

Current Record:	No
Non Storage Recycler Activity:	Not reported
Electronic Manifest Broker:	Not reported
Receive Date:	1999-01-29 00:00:00.0
Handler Name:	MULLANS COLLISION CENTER
Federal Waste Generator Description:	Conditionally Exempt Small Quantity Generator
State District Owner:	WA
Large Quantity Handler of Universal Waste:	No
Recognized Trader Importer:	No
Recognized Trader Exporter:	No
Spent Lead Acid Battery Importer:	No
Spent Lead Acid Battery Exporter:	No
Current Record:	No
Non Storage Recycler Activity:	Not reported
Electronic Manifest Broker:	Not reported
Receive Date:	2000-02-08 00:00:00.0
Handler Name:	MULLANS COLLISION CENTER
Federal Waste Generator Description:	Conditionally Exempt Small Quantity Generator
State District Owner:	WA
Large Quantity Handler of Universal Waste:	No
Recognized Trader Importer:	No
Recognized Trader Exporter:	No
Spent Lead Acid Battery Importer:	No
Spent Lead Acid Battery Exporter:	No
Current Record:	No
Non Storage Recycler Activity:	Not reported
Electronic Manifest Broker:	Not reported
Receive Date:	2000-12-19 00:00:00.0
Handler Name:	MULLANS COLLISION CENTER
Federal Waste Generator Description:	Conditionally Exempt Small Quantity Generator
State District Owner:	WA
Large Quantity Handler of Universal Waste:	No
Recognized Trader Importer:	No
Recognized Trader Exporter:	No
Spent Lead Acid Battery Importer:	No
Spent Lead Acid Battery Exporter:	No
Current Record:	No
Non Storage Recycler Activity:	Not reported
Electronic Manifest Broker:	Not reported
Receive Date:	2002-01-28 00:00:00.0
Handler Name:	MULLANS COLLISION CENTER
Federal Waste Generator Description:	Conditionally Exempt Small Quantity Generator
State District Owner:	WA
Large Quantity Handler of Universal Waste:	No
Recognized Trader Importer:	No
Recognized Trader Exporter:	No
Spent Lead Acid Battery Importer:	No
Spent Lead Acid Battery Exporter:	No
Current Record:	No
Non Storage Recycler Activity:	Not reported
Electronic Manifest Broker:	Not reported
Receive Date:	2003-01-22 00:00:00.0



Map ID  
Direction  
Distance  
Elevation

MAP FINDINGS

Site

Database(s)

EDR ID Number  
EPA ID Number

**MULLANS COLLISION CENTER (Continued)**

**1001490255**

Handler Name:	MULLANS COLLISION CENTER
Federal Waste Generator Description:	Conditionally Exempt Small Quantity Generator
State District Owner:	WA
Large Quantity Handler of Universal Waste:	No
Recognized Trader Importer:	No
Recognized Trader Exporter:	No
Spent Lead Acid Battery Importer:	No
Spent Lead Acid Battery Exporter:	No
Current Record:	No
Non Storage Recycler Activity:	Not reported
Electronic Manifest Broker:	Not reported

Receive Date:	2004-01-14 00:00:00.0
Handler Name:	MULLANS COLLISION CENTER
Federal Waste Generator Description:	Conditionally Exempt Small Quantity Generator
State District Owner:	WA
Large Quantity Handler of Universal Waste:	No
Recognized Trader Importer:	No
Recognized Trader Exporter:	No
Spent Lead Acid Battery Importer:	No
Spent Lead Acid Battery Exporter:	No
Current Record:	No
Non Storage Recycler Activity:	Not reported
Electronic Manifest Broker:	Not reported

Receive Date:	2005-04-21 00:00:00.0
Handler Name:	MULLANS COLLISION CENTER
Federal Waste Generator Description:	Conditionally Exempt Small Quantity Generator
State District Owner:	WA
Large Quantity Handler of Universal Waste:	No
Recognized Trader Importer:	No
Recognized Trader Exporter:	No
Spent Lead Acid Battery Importer:	No
Spent Lead Acid Battery Exporter:	No
Current Record:	No
Non Storage Recycler Activity:	Not reported
Electronic Manifest Broker:	Not reported

Receive Date:	2003-12-31 00:00:00.0
Handler Name:	MULLANS COLLISION CENTER
Federal Waste Generator Description:	Not a generator, verified
State District Owner:	WA
Large Quantity Handler of Universal Waste:	No
Recognized Trader Importer:	No
Recognized Trader Exporter:	No
Spent Lead Acid Battery Importer:	No
Spent Lead Acid Battery Exporter:	No
Current Record:	No
Non Storage Recycler Activity:	Not reported
Electronic Manifest Broker:	Not reported

List of NAICS Codes and Descriptions:

NAICS Code:	811121
NAICS Description:	AUTOMOTIVE BODY, PAINT, AND INTERIOR REPAIR AND MAINTENANCE

Facility Has Received Notices of Violation:



Map ID  
Direction  
Distance  
Elevation

MAP FINDINGS

Site

Database(s)

EDR ID Number  
EPA ID Number

**MULLANS COLLISION CENTER (Continued)**

**1001490255**

Found Violation:	No
Agency Which Determined Violation:	Not reported
Violation Short Description:	Not reported
Date Violation was Determined:	Not reported
Actual Return to Compliance Date:	Not reported
Return to Compliance Qualifier:	Not reported
Violation Responsible Agency:	Not reported
Scheduled Compliance Date:	Not reported
Enforcement Identifier:	Not reported
Date of Enforcement Action:	Not reported
Enforcement Responsible Agency:	Not reported
Enforcement Docket Number:	Not reported
Enforcement Attorney:	Not reported
Corrective Action Component:	Not reported
Appeal Initiated Date:	Not reported
Appeal Resolution Date:	Not reported
Disposition Status Date:	Not reported
Disposition Status:	Not reported
Disposition Status Description:	Not reported
Consent/Final Order Sequence Number:	Not reported
Consent/Final Order Respondent Name:	Not reported
Consent/Final Order Lead Agency:	Not reported
Enforcement Type:	Not reported
Enforcement Responsible Person:	Not reported
Enforcement Responsible Sub-Organization:	Not reported
SEP Sequence Number:	Not reported
SEP Expenditure Amount:	Not reported
SEP Scheduled Completion Date:	Not reported
SEP Actual Date:	Not reported
SEP Defaulted Date:	Not reported
SEP Type:	Not reported
SEP Type Description:	Not reported
Proposed Amount:	Not reported
Final Monetary Amount:	Not reported
Paid Amount:	Not reported
Final Count:	Not reported
Final Amount:	Not reported

**Evaluation Action Summary:**

Evaluation Date:	1999-05-13 00:00:00.0
Evaluation Responsible Agency:	State
Found Violation:	No
Evaluation Type Description:	COMPLIANCE ASSISTANCE VISIT
Evaluation Responsible Person Identifier:	WABFM
Evaluation Responsible Sub-Organization:	SW
Actual Return to Compliance Date:	Not reported
Scheduled Compliance Date:	Not reported
Date of Request:	Not reported
Date Response Received:	Not reported
Request Agency:	Not reported
Former Citation:	Not reported

**FINDS:**

Registry ID: 110005264267



Map ID  
Direction  
Distance  
Elevation

MAP FINDINGS

Site

Database(s)

EDR ID Number  
EPA ID Number

**MULLANS COLLISION CENTER (Continued)**

**1001490255**

Click Here:

Environmental Interest/Information System:

Washington Facility / Site Identification System (WA-FSIS) provides a means to query and display data maintained by the Washington Department of Ecology. This system contains key information for each facility/site that is currently, or has been, of interest to the Air Quality, Dam Safety, Hazardous Waste, Toxics Cleanup, and Water Quality Programs.

RCRAInfo is a national information system that supports the Resource Conservation and Recovery Act (RCRA) program through the tracking of events and activities related to facilities that generate, transport, and treat, store, or dispose of hazardous waste. RCRAInfo allows RCRA program staff to track the notification, permit, compliance, and corrective action activities required under RCRA.

HAZARDOUS WASTE BIENNIAL REPORTER

[Click this hyperlink](#) while viewing on your computer to access additional FINDS: detail in the EDR Site Report.

ECHO:

Envid: 1001490255  
Registry ID: 110005264267  
DFR URL: <http://echo.epa.gov/detailed-facility-report?fid=110005264267>  
Name: MULLANS COLLISION CENTER  
Address: 2201 PACIFIC AVE  
City,State,Zip: TACOMA, WA 98402

168  
East  
1/4-1/2  
0.347 mi.  
1831 ft.

**REP ELELCTRIC INC**  
**1121 E 26TH ST**  
**TACOMA, WA 98421**

**WA ALLSITES S109824018**  
**N/A**

**Relative:**  
**Lower**  
**Actual:**  
**55 ft.**

**ALLSITES:**  
Name: REP ELELCTRIC INC  
Facility Id: 4793

AS169  
SW  
1/4-1/2  
0.348 mi.  
1836 ft.

**28TH ST CITY OF TACOMA PROPERTY**  
**2801 PACIFIC AVE**  
**TACOMA, WA 98402**

**WA VCP S124434058**  
**N/A**

**Site 1 of 3 in cluster AS**

**Relative:**  
**Higher**  
**Actual:**  
**126 ft.**

**VCP:**  
Name: 28TH ST CITY OF TACOMA PROPERTY  
Address: 2801 PACIFIC AVE  
City,State,Zip: TACOMA, WA 98402  
edr\_fstat: WA  
edr\_fzip: 98402  
edr\_fcnty: PIERCE  
edr\_zip: Not reported  
Facility ID: 362821  
VCP Status: Not reported  
VCP: Not reported  
Ecology Status: Not reported



Map ID  
Direction  
Distance  
Elevation

MAP FINDINGS

Site

Database(s)

EDR ID Number  
EPA ID Number

**28TH ST CITY OF TACOMA PROPERTY (Continued)**

**S124434058**

NFA Type: Not reported  
Date NFA: Not reported  
Rank: 5  
Cleanup Siteid: 3208  
Contaminant Name: Petroleum Products-Unspecified  
Soil: Confirmed Above Cleanup Levels

**AS170**  
**SW**  
**1/4-1/2**  
**0.348 mi.**  
**1836 ft.**

**28TH ST CITY OF TACOMA PROPERTY**  
**2801 PACIFIC AVE**  
**TACOMA, WA 98402**

**Site 2 of 3 in cluster AS**

**WA HSL**  
**WA CSCSL**  
**WA ALLSITES**  
**FINDS**  
**WA ASBESTOS**

**1008911997**  
**N/A**

**Relative:**  
**Higher**  
**Actual:**  
**126 ft.**

**HSL:**  
Name: 28TH ST CITY OF TACOMA PROPERTY  
Address: Not reported  
City,State,Zip: TACOMA, WA  
edr\_fstat: WA  
edr\_fzip: Not reported  
edr\_fcnty: PIERCE  
edr\_zip: Not reported  
**Facility Type: Hazardous Sites List**  
Facility Status: Cleanup Started  
FSID Number: 362821  
Rank: 5  
Region: SW  
EDR Link ID: 362821  
Region Decode: SOUTHWEST REGIONAL OFFICE

**CSCSL:**  
Name: 28TH ST CITY OF TACOMA PROPERTY  
Address: 2801 PACIFIC AVE  
City,State,Zip: TACOMA, WA 98402  
Facility ID: 362821  
Region: Southwest  
Lat/Long: 47.236 / -122.434342  
Clean Up Siteid: 3208  
Site Status: Cleanup Started  
Contaminant Name: Petroleum Products-Unspecified  
Alternate Site Names: 28TH ST ASPHALT PAVING & CURB/GUTTER IMPROVEMENT,28TH STREET  
Site Rank: 5 - Lowest Assessed Risk  
Has Institutional Control: Not reported  
Past VCP: True  
Current VCP: Not reported  
Ground Water: Not reported  
Surface Water: Not reported  
Soil: Confirmed Above Cleanup Levels  
Sediment: Not reported  
Air: Not reported  
Bedrock: Not reported  
Responsible Unit: Southwest

**ALLSITES:**  
Name: 28TH ST CITY OF TACOMA PROPERTY  
Facility Id: 362821



Map ID  
Direction  
Distance  
Elevation

MAP FINDINGS

Site

Database(s)

EDR ID Number  
EPA ID Number

**28TH ST CITY OF TACOMA PROPERTY (Continued)**

**1008911997**

**FINDS:**

Registry ID: 110022928144

[Click Here:](#)

**Environmental Interest/Information System:**

Washington Facility / Site Identification System (WA-FSIS) provides a means to query and display data maintained by the Washington Department of Ecology. This system contains key information for each facility/site that is currently, or has been, of interest to the Air Quality, Dam Safety, Hazardous Waste, Toxics Cleanup, and Water Quality Programs.

[Click this hyperlink](#) while viewing on your computer to access additional FINDS: detail in the EDR Site Report.

**ASBESTOS:**

Name:	Not reported
Address:	2801 PACIFIC AVE WAREHOUSE
City,State,Zip:	TACOMA, WA 98402
Facility Type:	Commercial
Parent ID:	0
Form ID:	107063##1210Therm974545
Notice Date:	10/14/2015
Start Date:	10/26/2015
Completion Date:	11/18/2015
Initial:	1
Amended:	Not reported
On Hold:	Not reported
Off Hold:	Not reported
Emergency:	Not reported
Site Hours Start:	7:00 a.m.
Site Hours End:	3:30 p.m.
Sunday:	Not reported
Monday:	1
Tuesday:	1
Wednesday:	1
Thursday:	1
Friday:	1
Saturday:	Not reported
Contractor ID:	Not reported
Phone:	253-984-1818
Job Site CAS:	Jason Watson
Project Form Email:	debif@ttnw-inc.com
Property Owner Name:	Jack & Jil White
Property Owner Agent:	Not reported
Property Owner Company:	Thermatech Northwest Inc (ABCN00001210)
Property Owner Address:	2341 N 28th St
Property Owner City:	Tacoma
Property Owner State:	WA
Property Owner Zip4:	98403
Property Owner Phone:	253-381-8353
Job Site Room:	Warehouse
Facility Age:	1948
Facility Size:	7930 sq.ft.
Facility Remodel:	1
Facility Demo:	Not reported
Facility Repair:	Not reported



Map ID  
Direction  
Distance  
Elevation

MAP FINDINGS

Site

Database(s)

EDR ID Number  
EPA ID Number

**28TH ST CITY OF TACOMA PROPERTY (Continued)**

**1008911997**

Facility Maint:	Not reported
Removed:	1
Encapsulated:	Not reported
Quantity Sq Ft:	400
Fireproofing:	Not reported
Popcorn Ceiling:	Not reported
CAB:	Not reported
Sheet Vinyl:	Not reported
Asbestos Paper:	Not reported
Boiler Insulation:	Not reported
Duct Paper:	Not reported
VAT:	Not reported
Roofing:	Not reported
Sq Ft Other:	1
Sq Ft Other Text:	Mastic
Quantity Lin Ft:	Not reported
Mag Pipe Insulation:	Not reported
Air Cell Pipe Insulation:	Not reported
Ducting Insulation:	Not reported
Cement Asbestos Pipe:	Not reported
Mudded Pipe Insulation:	Not reported
Duct Tape:	Not reported
Lin Ft Other1:	Not reported
Lin Ft Other1 Text:	Not reported
Lin Ft Other2:	Not reported
Lin Ft Other2 Text:	Not reported
Indoors:	1
Outdoors:	Not reported
Neg Pres Enclosure:	Not reported
Glove Bag:	Not reported
Mini Enclosure:	Not reported
Critical Barriers:	1
Wrap And Cut:	Not reported
Wet Methods:	1
HEPA Vacuum:	1
MANUALMETHODS :	1
Other CM1:	Not reported
Other CM1 Text:	Not reported
Other CM2:	Not reported
Other CM2 Text:	Not reported
Half Mask APR:	1
Full Face APR:	Not reported
PAPR:	Not reported
Type C Continuous:	Not reported
Type C Pressure:	Not reported
Other Resp Pro:	Not reported
Other Resp Pro Text:	Not reported
Comments:	Not reported
Date Time Submitted:	2015-10-14 13:40:53
Submitter IP Address:	75.151.101.37
Region:	3
UBI:	601725020
Notice type:	Initial
Project Type:	Other Square Footage
Supervisor:	Jason Watson ()
Supervisor Phone:	Not reported
Certificate Status:	ACTIVE



Map ID  
Direction  
Distance  
Elevation

MAP FINDINGS

Site

Database(s)

EDR ID Number  
EPA ID Number

**28TH ST CITY OF TACOMA PROPERTY (Continued)**

**1008911997**

Name:	Not reported
Address:	2801 PACIFIC AVE WAREHOUSE
City,State,Zip:	TACOMA, WA 98402
Facility Type:	Commercial
Parent ID:	107063
Form ID:	107546##1210Therm764368
Notice Date:	10/27/2015
Start Date:	10/26/2015
Completion Date:	11/18/2015
Initial:	Not reported
Amended:	1
On Hold:	1
Off Hold:	Not reported
Emergency:	Not reported
Site Hours Start:	7:00 a.m.
Site Hours End:	3:30 p.m.
Sunday:	Not reported
Monday:	1
Tuesday:	1
Wednesday:	1
Thursday:	1
Friday:	1
Saturday:	Not reported
Contractor ID:	Not reported
Phone:	253-984-1818
Job Site CAS:	Jason Watson
Project Form Email:	debif@tnw-inc.com
Property Owner Name:	Jack & Jil White
Property Owner Agent:	Not reported
Property Owner Company:	Thermatech Northwest Inc (ABCN00001210)
Property Owner Address:	2341 N 28th St
Property Owner City:	Tacoma
Property Owner State:	WA
Property Owner Zip4:	98403
Property Owner Phone:	253-381-8353
Job Site Room:	Warehouse
Facility Age:	1948
Facility Size:	7930 sq.ft.
Facility Remodel:	1
Facility Demo:	Not reported
Facility Repair:	Not reported
Facility Maint:	Not reported
Removed:	1
Encapsulated:	Not reported
Quantity Sq Ft:	400
Fireproofing:	Not reported
Popcorn Ceiling:	Not reported
CAB:	Not reported
Sheet Vinyl:	Not reported
Asbestos Paper:	Not reported
Boiler Insulation:	Not reported
Duct Paper:	Not reported
VAT:	Not reported
Roofing:	Not reported
Sq Ft Other:	1
Sq Ft Other Text:	Mastic
Quantity Lin Ft:	Not reported



Map ID  
Direction  
Distance  
Elevation

MAP FINDINGS

Site

Database(s)

EDR ID Number  
EPA ID Number

**28TH ST CITY OF TACOMA PROPERTY (Continued)**

**1008911997**

Mag Pipe Insulation:	Not reported
Air Cell Pipe Insulation:	Not reported
Ducting Insulation:	Not reported
Cement Asbestos Pipe:	Not reported
Mudded Pipe Insulation:	Not reported
Duct Tape:	Not reported
Lin Ft Other1:	Not reported
Lin Ft Other1 Text:	Not reported
Lin Ft Other2:	Not reported
Lin Ft Other2 Text:	Not reported
Indoors:	1
Outdoors:	Not reported
Neg Pres Enclosure:	Not reported
Glove Bag:	Not reported
Mini Enclosure:	Not reported
Critical Barriers:	1
Wrap And Cut:	Not reported
Wet Methods:	1
HEPA Vacuum:	1
MANUALMETHODS :	1
Other CM1:	Not reported
Other CM1 Text:	Not reported
Other CM2:	Not reported
Other CM2 Text:	Not reported
Half Mask APR:	1
Full Face APR:	Not reported
PAPR:	Not reported
Type C Continuous:	Not reported
Type C Pressure:	Not reported
Other Resp Pro:	Not reported
Other Resp Pro Text:	Not reported
Comments:	ON HOLD Tuesday 10-27-15 at 730am
Date Time Submitted:	2015-10-27 07:31:46
Submitter IP Address:	75.151.101.37
Region:	3
UBI:	601725020
Notice type:	Initial
Project Type:	Other Square Footage
Supervisor:	Jason Watson ()
Supervisor Phone:	Not reported
Certificate Status:	ACTIVE
Name:	Not reported
Address:	2801 PACIFIC AVE WAREHOUSE
City,State,Zip:	TACOMA, WA 98402
Facility Type:	Commercial
Parent ID:	107063
Form ID:	107584##1210Therm803790
Notice Date:	10/27/2015
Start Date:	10/26/2015
Completion Date:	10/27/2015
Initial:	Not reported
Amended:	1
On Hold:	Not reported
Off Hold:	1
Emergency:	Not reported
Site Hours Start:	7:00 a.m.



Map ID  
Direction  
Distance  
Elevation

MAP FINDINGS

Site

Database(s)

EDR ID Number  
EPA ID Number

**28TH ST CITY OF TACOMA PROPERTY (Continued)**

**1008911997**

Site Hours End:	1:45 p.m.
Sunday:	Not reported
Monday:	1
Tuesday:	Not reported
Wednesday:	Not reported
Thursday:	Not reported
Friday:	Not reported
Saturday:	Not reported
Contractor ID:	Not reported
Phone:	253-984-1818
Job Site CAS:	Jason Watson
Project Form Email:	debif@tnw-inc.com
Property Owner Name:	Jack & Jil White
Property Owner Agent:	Not reported
Property Owner Company:	Thermatech Northwest Inc (ABCN00001210)
Property Owner Address:	2341 N 28th St
Property Owner City:	Tacoma
Property Owner State:	WA
Property Owner Zip4:	98403
Property Owner Phone:	253-381-8353
Job Site Room:	Warehouse
Facility Age:	1948
Facility Size:	7930 sq.ft.
Facility Remodel:	1
Facility Demo:	Not reported
Facility Repair:	Not reported
Facility Maint:	Not reported
Removed:	1
Encapsulated:	Not reported
Quantity Sq Ft:	400
Fireproofing:	Not reported
Popcorn Ceiling:	Not reported
CAB:	Not reported
Sheet Vinyl:	Not reported
Asbestos Paper:	Not reported
Boiler Insulation:	Not reported
Duct Paper:	Not reported
VAT:	Not reported
Roofing:	Not reported
Sq Ft Other:	1
Sq Ft Other Text:	Mastic
Quantity Lin Ft:	Not reported
Mag Pipe Insulation:	Not reported
Air Cell Pipe Insulation:	Not reported
Ducting Insulation:	Not reported
Cement Asbestos Pipe:	Not reported
Mudded Pipe Insulation:	Not reported
Duct Tape:	Not reported
Lin Ft Other1:	Not reported
Lin Ft Other1 Text:	Not reported
Lin Ft Other2:	Not reported
Lin Ft Other2 Text:	Not reported
Indoors:	1
Outdoors:	Not reported
Neg Pres Enclosure:	Not reported
Glove Bag:	Not reported
Mini Enclosure:	Not reported



Map ID  
Direction  
Distance  
Elevation

MAP FINDINGS

Site

Database(s)

EDR ID Number  
EPA ID Number

**28TH ST CITY OF TACOMA PROPERTY (Continued)**

**1008911997**

Critical Barriers: 1  
Wrap And Cut: Not reported  
Wet Methods: 1  
HEPA Vacuum: 1  
MANUALMETHODS : 1  
Other CM1: Not reported  
Other CM1 Text: Not reported  
Other CM2: Not reported  
Other CM2 Text: Not reported  
Half Mask APR: 1  
Full Face APR: Not reported  
PAPR: Not reported  
Type C Continuous: Not reported  
Type C Pressure: Not reported  
Other Resp Pro: Not reported  
Other Resp Pro Text: Not reported  
Comments: OFF HOLD and completed at of Tuesday 10-27-15  
Date Time Submitted: 2015-10-27 13:48:56  
Submitter IP Address: 75.151.101.37  
Region: 3  
UBI: 601725020  
Notice type: Initial  
Project Type: Other Square Footage  
Supervisor: Jason Watson ()  
Supervisor Phone: Not reported  
Certificate Status: ACTIVE

**AM171** **WATERHOUSE MOTORS**  
**West** **2502 COMMERCE ST**  
**1/4-1/2** **TACOMA, WA 98402**  
**0.349 mi.**  
**1841 ft.** **Site 2 of 3 in cluster AM**

**WA ALLSITES** **1000215042**  
**RCRA NonGen / NLR** **WAD027555499**  
**FINDS**  
**ECHO**

**Relative:** ALLSITES:  
**Higher** Name: TWO RAVENS STUDIO  
Facility Id: 3491  
**Actual:** Name: WATERHOUSE MOTORS  
**97 ft.** Facility Id: 75485899

RCRA Listings:  
Date Form Received by Agency: 2005-11-01 00:00:00.0  
Handler Name: WATERHOUSE MOTORS  
Handler Address: 2502 COMMERCE ST  
Handler City,State,Zip: TACOMA, WA 98402  
EPA ID: WAD027555499  
Contact Name: LARRY DAVIS  
Contact Address: 2502 S COMMERCE ST  
Contact City,State,Zip: TACOMA, WA 98402  
Contact Telephone: 253-383-1439  
Contact Fax: Not reported  
Contact Email: Not reported  
Contact Title: Not reported  
EPA Region: 10  
Land Type: Private  
Federal Waste Generator Description: Not a generator, verified  
Non-Notifier: Not reported



Map ID  
Direction  
Distance  
Elevation

MAP FINDINGS

Site

Database(s)

EDR ID Number  
EPA ID Number

**WATERHOUSE MOTORS (Continued)**

**1000215042**

Biennial Report Cycle:	Not reported
Accessibility:	Not reported
Active Site Indicator:	Not reported
State District Owner:	WA
State District:	SWRO
Mailing Address:	2502 S COMMERCE ST
Mailing City,State,Zip:	TACOMA, WA 98402
Owner Name:	WATERHOUSE MOTORS
Owner Type:	Private
Operator Name:	DAVIS, LARRY
Operator Type:	Private
Short-Term Generator Activity:	No
Importer Activity:	No
Mixed Waste Generator:	No
Transporter Activity:	No
Transfer Facility Activity:	No
Recycler Activity with Storage:	No
Small Quantity On-Site Burner Exemption:	No
Smelting Melting and Refining Furnace Exemption:	No
Underground Injection Control:	No
Off-Site Waste Receipt:	No
Universal Waste Indicator:	No
Universal Waste Destination Facility:	No
Federal Universal Waste:	No
Active Site Fed-Reg Treatment Storage and Disposal Facility:	Not reported
Active Site Converter Treatment storage and Disposal Facility:	Not reported
Active Site State-Reg Treatment Storage and Disposal Facility:	Not reported
Active Site State-Reg Handler:	---
Federal Facility Indicator:	Not reported
Hazardous Secondary Material Indicator:	NN
Sub-Part K Indicator:	Not reported
Commercial TSD Indicator:	No
Treatment Storage and Disposal Type:	Not reported
2018 GPRA Permit Baseline:	Not on the Baseline
2018 GPRA Renewals Baseline:	Not on the Baseline
Permit Renewals Workload Universe:	Not reported
Permit Workload Universe:	Not reported
Permit Progress Universe:	Not reported
Post-Closure Workload Universe:	Not reported
Closure Workload Universe:	Not reported
202 GPRA Corrective Action Baseline:	No
Corrective Action Workload Universe:	No
Subject to Corrective Action Universe:	No
Non-TSDFs Where RCRA CA has Been Imposed Universe:	No
TSDFs Potentially Subject to CA Under 3004 (u)/(v) Universe:	No
TSDFs Only Subject to CA under Discretionary Auth Universe:	No
Corrective Action Priority Ranking:	No NCAPS ranking
Environmental Control Indicator:	No
Institutional Control Indicator:	No
Human Exposure Controls Indicator:	N/A
Groundwater Controls Indicator:	N/A
Operating TSDF Universe:	Not reported
Full Enforcement Universe:	Not reported
Significant Non-Complier Universe:	No
Unaddressed Significant Non-Complier Universe:	No
Addressed Significant Non-Complier Universe:	No
Significant Non-Complier With a Compliance Schedule Universe:	No



Map ID  
Direction  
Distance  
Elevation

MAP FINDINGS

Site

Database(s)

EDR ID Number  
EPA ID Number

**WATERHOUSE MOTORS (Continued)**

**1000215042**

Financial Assurance Required:	Not reported
Handler Date of Last Change:	2018-05-09 12:33:59.0
Recognized Trader-Importer:	No
Recognized Trader-Exporter:	No
Importer of Spent Lead Acid Batteries:	No
Exporter of Spent Lead Acid Batteries:	No
Recycler Activity Without Storage:	No
Manifest Broker:	No
Sub-Part P Indicator:	Not reported

Handler - Owner Operator:

Owner/Operator Indicator:	Operator
Owner/Operator Name:	WATERHOUSE MOTORS
Legal Status:	Private
Date Became Current:	Not reported
Date Ended Current:	Not reported
Owner/Operator Address:	2502 S COMMERCE ST
Owner/Operator City,State,Zip:	TACOMA, WA 98402-1210
Owner/Operator Telephone:	253-383-1439
Owner/Operator Telephone Ext:	Not reported
Owner/Operator Fax:	Not reported
Owner/Operator Email:	Not reported

Owner/Operator Indicator:	Operator
Owner/Operator Name:	WATERHOUSE MOTORS
Legal Status:	Private
Date Became Current:	Not reported
Date Ended Current:	Not reported
Owner/Operator Address:	2502 COMMERCE ST
Owner/Operator City,State,Zip:	TACOMA, WA 98402
Owner/Operator Telephone:	000-000-0000
Owner/Operator Telephone Ext:	Not reported
Owner/Operator Fax:	Not reported
Owner/Operator Email:	Not reported

Owner/Operator Indicator:	Owner
Owner/Operator Name:	WATERHOUSE MOTORS
Legal Status:	Private
Date Became Current:	1996-05-02 00:00:00.
Date Ended Current:	Not reported
Owner/Operator Address:	2502 S COMMERCE ST
Owner/Operator City,State,Zip:	TACOMA, WA 98402
Owner/Operator Telephone:	253-383-1439
Owner/Operator Telephone Ext:	Not reported
Owner/Operator Fax:	Not reported
Owner/Operator Email:	Not reported

Owner/Operator Indicator:	Operator
Owner/Operator Name:	DAVIS, LARRY
Legal Status:	Private
Date Became Current:	Not reported
Date Ended Current:	Not reported
Owner/Operator Address:	2502 S COMMERCE ST
Owner/Operator City,State,Zip:	TACOMA, WA 98402
Owner/Operator Telephone:	253-383-1439
Owner/Operator Telephone Ext:	Not reported



Map ID  
Direction  
Distance  
Elevation

MAP FINDINGS

Site

Database(s)

EDR ID Number  
EPA ID Number

**WATERHOUSE MOTORS (Continued)**

**1000215042**

Owner/Operator Fax:	Not reported
Owner/Operator Email:	Not reported
Owner/Operator Indicator:	Owner
Owner/Operator Name:	WATERHOUSE MOTORS
Legal Status:	Private
Date Became Current:	1996-05-02 00:00:00.
Date Ended Current:	Not reported
Owner/Operator Address:	2502 S COMMERCE ST
Owner/Operator City,State,Zip:	TACOMA, WA 98402
Owner/Operator Telephone:	253-383-1439
Owner/Operator Telephone Ext:	Not reported
Owner/Operator Fax:	Not reported
Owner/Operator Email:	Not reported
Owner/Operator Indicator:	Operator
Owner/Operator Name:	DAVIS, LARRY
Legal Status:	Private
Date Became Current:	Not reported
Date Ended Current:	Not reported
Owner/Operator Address:	2502 S COMMERCE ST
Owner/Operator City,State,Zip:	TACOMA, WA 98402
Owner/Operator Telephone:	253-383-1439
Owner/Operator Telephone Ext:	Not reported
Owner/Operator Fax:	Not reported
Owner/Operator Email:	Not reported
Owner/Operator Indicator:	Operator
Owner/Operator Name:	LARRY D
Legal Status:	Private
Date Became Current:	1997-04-17 00:00:00.
Date Ended Current:	Not reported
Owner/Operator Address:	2502 S COMMERCE ST
Owner/Operator City,State,Zip:	TACOMA, WA 98402-1210
Owner/Operator Telephone:	253-383-1439
Owner/Operator Telephone Ext:	Not reported
Owner/Operator Fax:	Not reported
Owner/Operator Email:	Not reported
Owner/Operator Indicator:	Owner
Owner/Operator Name:	WATERHOUSE MOTORS
Legal Status:	Private
Date Became Current:	Not reported
Date Ended Current:	Not reported
Owner/Operator Address:	2502 COMMERCE ST
Owner/Operator City,State,Zip:	TACOMA, WA 98402
Owner/Operator Telephone:	000-000-0000
Owner/Operator Telephone Ext:	Not reported
Owner/Operator Fax:	Not reported
Owner/Operator Email:	Not reported
Owner/Operator Indicator:	Owner
Owner/Operator Name:	WATERHOUSE MOTORS
Legal Status:	Private
Date Became Current:	Not reported
Date Ended Current:	Not reported
Owner/Operator Address:	2502 COMMERCE ST



Map ID  
Direction  
Distance  
Elevation

MAP FINDINGS

Site

Database(s)

EDR ID Number  
EPA ID Number

**WATERHOUSE MOTORS (Continued)**

**1000215042**

Owner/Operator City,State,Zip:	TACOMA, WA 98402
Owner/Operator Telephone:	000-000-0000
Owner/Operator Telephone Ext:	Not reported
Owner/Operator Fax:	Not reported
Owner/Operator Email:	Not reported
Owner/Operator Indicator:	Operator
Owner/Operator Name:	DAVIS, LARRY
Legal Status:	Private
Date Became Current:	Not reported
Date Ended Current:	Not reported
Owner/Operator Address:	2502 S COMMERCE ST
Owner/Operator City,State,Zip:	TACOMA, WA 98402
Owner/Operator Telephone:	253-383-1439
Owner/Operator Telephone Ext:	Not reported
Owner/Operator Fax:	Not reported
Owner/Operator Email:	Not reported
Owner/Operator Indicator:	Owner
Owner/Operator Name:	WATERHOUSE MOTORS
Legal Status:	Private
Date Became Current:	Not reported
Date Ended Current:	Not reported
Owner/Operator Address:	2502 COMMERCE ST
Owner/Operator City,State,Zip:	TACOMA, WA 98402
Owner/Operator Telephone:	206-383-1439
Owner/Operator Telephone Ext:	Not reported
Owner/Operator Fax:	Not reported
Owner/Operator Email:	Not reported
Owner/Operator Indicator:	Owner
Owner/Operator Name:	WATERHOUSE MOTORS
Legal Status:	Private
Date Became Current:	1996-05-02 00:00:00.
Date Ended Current:	Not reported
Owner/Operator Address:	2502 S COMMERCE ST
Owner/Operator City,State,Zip:	TACOMA, WA 98402
Owner/Operator Telephone:	253-383-1439
Owner/Operator Telephone Ext:	Not reported
Owner/Operator Fax:	Not reported
Owner/Operator Email:	Not reported
Owner/Operator Indicator:	Owner
Owner/Operator Name:	WATERHOUSE MOTORS
Legal Status:	Private
Date Became Current:	1996-05-02 00:00:00.
Date Ended Current:	Not reported
Owner/Operator Address:	2502 S COMMERCE ST
Owner/Operator City,State,Zip:	TACOMA, WA 98402
Owner/Operator Telephone:	253-383-1439
Owner/Operator Telephone Ext:	Not reported
Owner/Operator Fax:	Not reported
Owner/Operator Email:	Not reported
Owner/Operator Indicator:	Owner
Owner/Operator Name:	WATERHOUSE MOTORS
Legal Status:	Private



Map ID  
Direction  
Distance  
Elevation

MAP FINDINGS

Site

Database(s)

EDR ID Number  
EPA ID Number

**WATERHOUSE MOTORS (Continued)**

**1000215042**

Date Became Current:	Not reported
Date Ended Current:	Not reported
Owner/Operator Address:	2502 COMMERCE ST
Owner/Operator City,State,Zip:	TACOMA, WA 98402
Owner/Operator Telephone:	206-383-1439
Owner/Operator Telephone Ext:	Not reported
Owner/Operator Fax:	Not reported
Owner/Operator Email:	Not reported
Owner/Operator Indicator:	Owner
Owner/Operator Name:	WATERHOUSE MOTORS
Legal Status:	Private
Date Became Current:	Not reported
Date Ended Current:	Not reported
Owner/Operator Address:	2502 COMMERCE ST
Owner/Operator City,State,Zip:	TACOMA, WA 98402
Owner/Operator Telephone:	000-000-0000
Owner/Operator Telephone Ext:	Not reported
Owner/Operator Fax:	Not reported
Owner/Operator Email:	Not reported
Owner/Operator Indicator:	Operator
Owner/Operator Name:	WATERHOUSE MOTORS
Legal Status:	Private
Date Became Current:	Not reported
Date Ended Current:	Not reported
Owner/Operator Address:	2502 COMMERCE ST
Owner/Operator City,State,Zip:	TACOMA, WA 98402
Owner/Operator Telephone:	000-000-0000
Owner/Operator Telephone Ext:	Not reported
Owner/Operator Fax:	Not reported
Owner/Operator Email:	Not reported
Owner/Operator Indicator:	Operator
Owner/Operator Name:	DAVIS, LARRY
Legal Status:	Private
Date Became Current:	Not reported
Date Ended Current:	Not reported
Owner/Operator Address:	2502 S COMMERCE ST
Owner/Operator City,State,Zip:	TACOMA, WA 98402
Owner/Operator Telephone:	253-383-1439
Owner/Operator Telephone Ext:	Not reported
Owner/Operator Fax:	Not reported
Owner/Operator Email:	Not reported
Owner/Operator Indicator:	Owner
Owner/Operator Name:	WATERHOUSE MOTORS
Legal Status:	Private
Date Became Current:	Not reported
Date Ended Current:	Not reported
Owner/Operator Address:	2502 COMMERCE ST
Owner/Operator City,State,Zip:	TACOMA, WA 98402
Owner/Operator Telephone:	000-000-0000
Owner/Operator Telephone Ext:	Not reported
Owner/Operator Fax:	Not reported
Owner/Operator Email:	Not reported



Map ID  
Direction  
Distance  
Elevation

MAP FINDINGS

Site

Database(s)

EDR ID Number  
EPA ID Number

**WATERHOUSE MOTORS (Continued)**

**1000215042**

Owner/Operator Indicator: Owner  
Owner/Operator Name: WATERHOUSE MOTORS  
Legal Status: Private  
Date Became Current: 1996-05-02 00:00:00.  
Date Ended Current: Not reported  
Owner/Operator Address: 2502 S COMMERCE ST  
Owner/Operator City,State,Zip: TACOMA, WA 98402  
Owner/Operator Telephone: 253-383-1439  
Owner/Operator Telephone Ext: Not reported  
Owner/Operator Fax: Not reported  
Owner/Operator Email: Not reported

Owner/Operator Indicator: Owner  
Owner/Operator Name: WATERHOUSE MOTORS  
Legal Status: Private  
Date Became Current: Not reported  
Date Ended Current: Not reported  
Owner/Operator Address: 2502 COMMERCE ST  
Owner/Operator City,State,Zip: TACOMA, WA 98402  
Owner/Operator Telephone: 206-383-1439  
Owner/Operator Telephone Ext: Not reported  
Owner/Operator Fax: Not reported  
Owner/Operator Email: Not reported

Owner/Operator Indicator: Owner  
Owner/Operator Name: WATERHOUSE MOTORS  
Legal Status: Private  
Date Became Current: Not reported  
Date Ended Current: Not reported  
Owner/Operator Address: 2502 COMMERCE ST  
Owner/Operator City,State,Zip: TACOMA, WA 98402  
Owner/Operator Telephone: 206-383-1439  
Owner/Operator Telephone Ext: Not reported  
Owner/Operator Fax: Not reported  
Owner/Operator Email: Not reported

Owner/Operator Indicator: Operator  
Owner/Operator Name: WATERHOUSE MOTORS  
Legal Status: Private  
Date Became Current: Not reported  
Date Ended Current: Not reported  
Owner/Operator Address: 2502 COMMERCE ST  
Owner/Operator City,State,Zip: TACOMA, WA 98402  
Owner/Operator Telephone: 000-000-0000  
Owner/Operator Telephone Ext: Not reported  
Owner/Operator Fax: Not reported  
Owner/Operator Email: Not reported

Owner/Operator Indicator: Owner  
Owner/Operator Name: WATERHOUSE MOTORS  
Legal Status: Private  
Date Became Current: Not reported  
Date Ended Current: Not reported  
Owner/Operator Address: 2502 COMMERCE ST  
Owner/Operator City,State,Zip: TACOMA, WA 98402  
Owner/Operator Telephone: 000-000-0000  
Owner/Operator Telephone Ext: Not reported



Map ID  
Direction  
Distance  
Elevation

MAP FINDINGS

Site

Database(s)

EDR ID Number  
EPA ID Number

**WATERHOUSE MOTORS (Continued)**

**1000215042**

Owner/Operator Fax:	Not reported
Owner/Operator Email:	Not reported
Owner/Operator Indicator:	Owner
Owner/Operator Name:	WATERHOUSE MOTORS
Legal Status:	Private
Date Became Current:	1996-05-02 00:00:00.
Date Ended Current:	Not reported
Owner/Operator Address:	2502 S COMMERCE ST
Owner/Operator City,State,Zip:	TACOMA, WA 98402
Owner/Operator Telephone:	253-383-1439
Owner/Operator Telephone Ext:	Not reported
Owner/Operator Fax:	Not reported
Owner/Operator Email:	Not reported
Owner/Operator Indicator:	Owner
Owner/Operator Name:	WATERHOUSE MOTORS
Legal Status:	Private
Date Became Current:	Not reported
Date Ended Current:	Not reported
Owner/Operator Address:	2502 COMMERCE ST
Owner/Operator City,State,Zip:	TACOMA, WA 98402
Owner/Operator Telephone:	000-000-0000
Owner/Operator Telephone Ext:	Not reported
Owner/Operator Fax:	Not reported
Owner/Operator Email:	Not reported
Owner/Operator Indicator:	Owner
Owner/Operator Name:	WATERHOUSE MOTORS
Legal Status:	Private
Date Became Current:	1996-05-02 00:00:00.
Date Ended Current:	Not reported
Owner/Operator Address:	2502 S COMMERCE ST
Owner/Operator City,State,Zip:	TACOMA, WA 98402
Owner/Operator Telephone:	253-383-1439
Owner/Operator Telephone Ext:	Not reported
Owner/Operator Fax:	Not reported
Owner/Operator Email:	Not reported
Owner/Operator Indicator:	Owner
Owner/Operator Name:	WATERHOUSE MOTORS
Legal Status:	Private
Date Became Current:	1996-05-02 00:00:00.
Date Ended Current:	Not reported
Owner/Operator Address:	2502 S COMMERCE ST
Owner/Operator City,State,Zip:	TACOMA, WA 98402
Owner/Operator Telephone:	253-383-1439
Owner/Operator Telephone Ext:	Not reported
Owner/Operator Fax:	Not reported
Owner/Operator Email:	Not reported
Owner/Operator Indicator:	Operator
Owner/Operator Name:	DAVIS, LARRY
Legal Status:	Private
Date Became Current:	Not reported
Date Ended Current:	Not reported
Owner/Operator Address:	2502 S COMMERCE ST



Map ID  
Direction  
Distance  
Elevation

MAP FINDINGS

Site

Database(s)

EDR ID Number  
EPA ID Number

**WATERHOUSE MOTORS (Continued)**

**1000215042**

Owner/Operator City,State,Zip:	TACOMA, WA 98402
Owner/Operator Telephone:	253-383-1439
Owner/Operator Telephone Ext:	Not reported
Owner/Operator Fax:	Not reported
Owner/Operator Email:	Not reported
Owner/Operator Indicator:	Owner
Owner/Operator Name:	WATERHOUSE MOTORS
Legal Status:	Private
Date Became Current:	1996-05-02 00:00:00.
Date Ended Current:	Not reported
Owner/Operator Address:	2502 S COMMERCE ST
Owner/Operator City,State,Zip:	TACOMA, WA 98402
Owner/Operator Telephone:	253-383-1439
Owner/Operator Telephone Ext:	Not reported
Owner/Operator Fax:	Not reported
Owner/Operator Email:	Not reported
Owner/Operator Indicator:	Operator
Owner/Operator Name:	DAVIS, LARRY
Legal Status:	Private
Date Became Current:	Not reported
Date Ended Current:	Not reported
Owner/Operator Address:	2502 S COMMERCE ST
Owner/Operator City,State,Zip:	TACOMA, WA 98402
Owner/Operator Telephone:	253-383-1439
Owner/Operator Telephone Ext:	Not reported
Owner/Operator Fax:	Not reported
Owner/Operator Email:	Not reported
Owner/Operator Indicator:	Operator
Owner/Operator Name:	DAVIS, LARRY
Legal Status:	Private
Date Became Current:	Not reported
Date Ended Current:	Not reported
Owner/Operator Address:	2502 S COMMERCE ST
Owner/Operator City,State,Zip:	TACOMA, WA 98402
Owner/Operator Telephone:	253-383-1439
Owner/Operator Telephone Ext:	Not reported
Owner/Operator Fax:	Not reported
Owner/Operator Email:	Not reported
Owner/Operator Indicator:	Operator
Owner/Operator Name:	DAVIS, LARRY
Legal Status:	Private
Date Became Current:	Not reported
Date Ended Current:	Not reported
Owner/Operator Address:	2502 S COMMERCE ST
Owner/Operator City,State,Zip:	TACOMA, WA 98402
Owner/Operator Telephone:	253-383-1439
Owner/Operator Telephone Ext:	Not reported
Owner/Operator Fax:	Not reported
Owner/Operator Email:	Not reported
Owner/Operator Indicator:	Owner
Owner/Operator Name:	WATERHOUSE MOTO W
Legal Status:	Private



Map ID  
Direction  
Distance  
Elevation

MAP FINDINGS

Site

Database(s)

EDR ID Number  
EPA ID Number

**WATERHOUSE MOTORS (Continued)**

**1000215042**

Date Became Current: 1996-05-02 00:00:00.  
Date Ended Current: Not reported  
Owner/Operator Address: 2502 S COMMERCE ST  
Owner/Operator City,State,Zip: TACOMA, WA 98402-1210  
Owner/Operator Telephone: 253-383-1439  
Owner/Operator Telephone Ext: Not reported  
Owner/Operator Fax: Not reported  
Owner/Operator Email: Not reported

Owner/Operator Indicator: Owner  
Owner/Operator Name: WATERHOUSE MOTORS  
Legal Status: Private  
Date Became Current: Not reported  
Date Ended Current: Not reported  
Owner/Operator Address: 2502 COMMERCE ST  
Owner/Operator City,State,Zip: TACOMA, WA 98402  
Owner/Operator Telephone: 206-383-1439  
Owner/Operator Telephone Ext: Not reported  
Owner/Operator Fax: Not reported  
Owner/Operator Email: Not reported

Owner/Operator Indicator: Owner  
Owner/Operator Name: WATERHOUSE MOTORS  
Legal Status: Private  
Date Became Current: Not reported  
Date Ended Current: Not reported  
Owner/Operator Address: 2502 COMMERCE ST  
Owner/Operator City,State,Zip: TACOMA, WA 98402  
Owner/Operator Telephone: 206-383-1439  
Owner/Operator Telephone Ext: Not reported  
Owner/Operator Fax: Not reported  
Owner/Operator Email: Not reported

Owner/Operator Indicator: Owner  
Owner/Operator Name: WATERHOUSE MOTORS  
Legal Status: Private  
Date Became Current: Not reported  
Date Ended Current: Not reported  
Owner/Operator Address: 2502 COMMERCE ST  
Owner/Operator City,State,Zip: TACOMA, WA 98402  
Owner/Operator Telephone: 206-383-1439  
Owner/Operator Telephone Ext: Not reported  
Owner/Operator Fax: Not reported  
Owner/Operator Email: Not reported

Owner/Operator Indicator: Owner  
Owner/Operator Name: WATERHOUSE MOTORS  
Legal Status: Private  
Date Became Current: Not reported  
Date Ended Current: Not reported  
Owner/Operator Address: 2502 COMMERCE ST  
Owner/Operator City,State,Zip: TACOMA, WA 98402  
Owner/Operator Telephone: 206-383-1439  
Owner/Operator Telephone Ext: Not reported  
Owner/Operator Fax: Not reported  
Owner/Operator Email: Not reported



Map ID  
Direction  
Distance  
Elevation

MAP FINDINGS

Site

Database(s)

EDR ID Number  
EPA ID Number

**WATERHOUSE MOTORS (Continued)**

**1000215042**

Historic Generators:

Receive Date: 2005-10-31 00:00:00.0  
Handler Name: WATERHOUSE MOTORS  
Federal Waste Generator Description: Not a generator, verified  
State District Owner: WA  
Large Quantity Handler of Universal Waste: No  
Recognized Trader Importer: No  
Recognized Trader Exporter: No  
Spent Lead Acid Battery Importer: No  
Spent Lead Acid Battery Exporter: No  
Current Record: No  
Non Storage Recycler Activity: Not reported  
Electronic Manifest Broker: Not reported

Receive Date: 2005-10-31 00:00:00.0  
Handler Name: WATERHOUSE MOTORS  
Federal Waste Generator Description: Not a generator, verified  
State District Owner: WA  
Large Quantity Handler of Universal Waste: No  
Recognized Trader Importer: No  
Recognized Trader Exporter: No  
Spent Lead Acid Battery Importer: No  
Spent Lead Acid Battery Exporter: No  
Current Record: No  
Non Storage Recycler Activity: Not reported  
Electronic Manifest Broker: Not reported

Receive Date: 2005-11-01 00:00:00.0  
Handler Name: WATERHOUSE MOTORS  
Federal Waste Generator Description: Not a generator, verified  
State District Owner: WA  
Large Quantity Handler of Universal Waste: No  
Recognized Trader Importer: No  
Recognized Trader Exporter: No  
Spent Lead Acid Battery Importer: No  
Spent Lead Acid Battery Exporter: No  
Current Record: Yes  
Non Storage Recycler Activity: Not reported  
Electronic Manifest Broker: Not reported

Receive Date: 1993-12-31 00:00:00.0  
Handler Name: WATERHOUSE MOTORS  
Federal Waste Generator Description: Small Quantity Generator  
State District Owner: WA  
Large Quantity Handler of Universal Waste: No  
Recognized Trader Importer: No  
Recognized Trader Exporter: No  
Spent Lead Acid Battery Importer: No  
Spent Lead Acid Battery Exporter: No  
Current Record: No  
Non Storage Recycler Activity: Not reported  
Electronic Manifest Broker: Not reported

Receive Date: 1995-01-01 00:00:00.0  
Handler Name: WATERHOUSE MOTORS  
Federal Waste Generator Description: Not a generator, verified  
State District Owner: WA



Map ID  
Direction  
Distance  
Elevation

MAP FINDINGS

Site

Database(s)

EDR ID Number  
EPA ID Number

**WATERHOUSE MOTORS (Continued)**

**1000215042**

Large Quantity Handler of Universal Waste: No  
Recognized Trader Importer: No  
Recognized Trader Exporter: No  
Spent Lead Acid Battery Importer: No  
Spent Lead Acid Battery Exporter: No  
Current Record: No  
Non Storage Recycler Activity: Not reported  
Electronic Manifest Broker: Not reported

Receive Date: 1997-02-03 00:00:00.0  
Handler Name: WATERHOUSE MOTORS  
Federal Waste Generator Description: Small Quantity Generator  
State District Owner: WA  
Large Quantity Handler of Universal Waste: No  
Recognized Trader Importer: No  
Recognized Trader Exporter: No  
Spent Lead Acid Battery Importer: No  
Spent Lead Acid Battery Exporter: No  
Current Record: No  
Non Storage Recycler Activity: Not reported  
Electronic Manifest Broker: Not reported

Receive Date: 1997-06-02 00:00:00.0  
Handler Name: WATERHOUSE MOTORS  
Federal Waste Generator Description: Small Quantity Generator  
State District Owner: WA  
Large Quantity Handler of Universal Waste: No  
Recognized Trader Importer: No  
Recognized Trader Exporter: No  
Spent Lead Acid Battery Importer: No  
Spent Lead Acid Battery Exporter: No  
Current Record: No  
Non Storage Recycler Activity: Not reported  
Electronic Manifest Broker: Not reported

Receive Date: 1999-02-16 00:00:00.0  
Handler Name: WATERHOUSE MOTORS  
Federal Waste Generator Description: Small Quantity Generator  
State District Owner: WA  
Large Quantity Handler of Universal Waste: No  
Recognized Trader Importer: No  
Recognized Trader Exporter: No  
Spent Lead Acid Battery Importer: No  
Spent Lead Acid Battery Exporter: No  
Current Record: No  
Non Storage Recycler Activity: Not reported  
Electronic Manifest Broker: Not reported

Receive Date: 1999-02-17 00:00:00.0  
Handler Name: WATERHOUSE MOTORS  
Federal Waste Generator Description: Small Quantity Generator  
State District Owner: WA  
Large Quantity Handler of Universal Waste: No  
Recognized Trader Importer: No  
Recognized Trader Exporter: No  
Spent Lead Acid Battery Importer: No  
Spent Lead Acid Battery Exporter: No



Map ID  
Direction  
Distance  
Elevation

MAP FINDINGS

Site

Database(s)

EDR ID Number  
EPA ID Number

**WATERHOUSE MOTORS (Continued)**

**1000215042**

Current Record:	No
Non Storage Recycler Activity:	Not reported
Electronic Manifest Broker:	Not reported
Receive Date:	2001-05-23 00:00:00.0
Handler Name:	WATERHOUSE MOTORS
Federal Waste Generator Description:	Conditionally Exempt Small Quantity Generator
State District Owner:	WA
Large Quantity Handler of Universal Waste:	No
Recognized Trader Importer:	No
Recognized Trader Exporter:	No
Spent Lead Acid Battery Importer:	No
Spent Lead Acid Battery Exporter:	No
Current Record:	No
Non Storage Recycler Activity:	Not reported
Electronic Manifest Broker:	Not reported
Receive Date:	2002-06-21 00:00:00.0
Handler Name:	WATERHOUSE MOTORS
Federal Waste Generator Description:	Conditionally Exempt Small Quantity Generator
State District Owner:	WA
Large Quantity Handler of Universal Waste:	No
Recognized Trader Importer:	No
Recognized Trader Exporter:	No
Spent Lead Acid Battery Importer:	No
Spent Lead Acid Battery Exporter:	No
Current Record:	No
Non Storage Recycler Activity:	Not reported
Electronic Manifest Broker:	Not reported
Receive Date:	2003-03-18 00:00:00.0
Handler Name:	WATERHOUSE MOTORS
Federal Waste Generator Description:	Conditionally Exempt Small Quantity Generator
State District Owner:	WA
Large Quantity Handler of Universal Waste:	No
Recognized Trader Importer:	No
Recognized Trader Exporter:	No
Spent Lead Acid Battery Importer:	No
Spent Lead Acid Battery Exporter:	No
Current Record:	No
Non Storage Recycler Activity:	Not reported
Electronic Manifest Broker:	Not reported
Receive Date:	2005-10-31 00:00:00.0
Handler Name:	WATERHOUSE MOTORS
Federal Waste Generator Description:	Conditionally Exempt Small Quantity Generator
State District Owner:	WA
Large Quantity Handler of Universal Waste:	No
Recognized Trader Importer:	No
Recognized Trader Exporter:	No
Spent Lead Acid Battery Importer:	No
Spent Lead Acid Battery Exporter:	No
Current Record:	No
Non Storage Recycler Activity:	Not reported
Electronic Manifest Broker:	Not reported



Map ID  
Direction  
Distance  
Elevation

MAP FINDINGS

Site

Database(s)

EDR ID Number  
EPA ID Number

**WATERHOUSE MOTORS (Continued)**

**1000215042**

List of NAICS Codes and Descriptions:

NAICS Code: 336312  
NAICS Description: GASOLINE ENGINE AND ENGINE PARTS MANUFACTURING

Facility Has Received Notices of Violation:

Found Violation: No  
Agency Which Determined Violation: Not reported  
Violation Short Description: Not reported  
Date Violation was Determined: Not reported  
Actual Return to Compliance Date: Not reported  
Return to Compliance Qualifier: Not reported  
Violation Responsible Agency: Not reported  
Scheduled Compliance Date: Not reported  
Enforcement Identifier: Not reported  
Date of Enforcement Action: Not reported  
Enforcement Responsible Agency: Not reported  
Enforcement Docket Number: Not reported  
Enforcement Attorney: Not reported  
Corrective Action Component: Not reported  
Appeal Initiated Date: Not reported  
Appeal Resolution Date: Not reported  
Disposition Status Date: Not reported  
Disposition Status: Not reported  
Disposition Status Description: Not reported  
Consent/Final Order Sequence Number: Not reported  
Consent/Final Order Respondent Name: Not reported  
Consent/Final Order Lead Agency: Not reported  
Enforcement Type: Not reported  
Enforcement Responsible Person: Not reported  
Enforcement Responsible Sub-Organization: Not reported  
SEP Sequence Number: Not reported  
SEP Expenditure Amount: Not reported  
SEP Scheduled Completion Date: Not reported  
SEP Actual Date: Not reported  
SEP Defaulted Date: Not reported  
SEP Type: Not reported  
SEP Type Description: Not reported  
Proposed Amount: Not reported  
Final Monetary Amount: Not reported  
Paid Amount: Not reported  
Final Count: Not reported  
Final Amount: Not reported

Found Violation: No  
Agency Which Determined Violation: Not reported  
Violation Short Description: Not reported  
Date Violation was Determined: Not reported  
Actual Return to Compliance Date: Not reported  
Return to Compliance Qualifier: Not reported  
Violation Responsible Agency: Not reported  
Scheduled Compliance Date: Not reported  
Enforcement Identifier: Not reported  
Date of Enforcement Action: Not reported  
Enforcement Responsible Agency: Not reported  
Enforcement Docket Number: Not reported  
Enforcement Attorney: Not reported



Map ID  
Direction  
Distance  
Elevation

MAP FINDINGS

Site

Database(s)

EDR ID Number  
EPA ID Number

**WATERHOUSE MOTORS (Continued)**

**1000215042**

Corrective Action Component:	Not reported
Appeal Initiated Date:	Not reported
Appeal Resolution Date:	Not reported
Disposition Status Date:	Not reported
Disposition Status:	Not reported
Disposition Status Description:	Not reported
Consent/Final Order Sequence Number:	Not reported
Consent/Final Order Respondent Name:	Not reported
Consent/Final Order Lead Agency:	Not reported
Enforcement Type:	Not reported
Enforcement Responsible Person:	Not reported
Enforcement Responsible Sub-Organization:	Not reported
SEP Sequence Number:	Not reported
SEP Expenditure Amount:	Not reported
SEP Scheduled Completion Date:	Not reported
SEP Actual Date:	Not reported
SEP Defaulted Date:	Not reported
SEP Type:	Not reported
SEP Type Description:	Not reported
Proposed Amount:	Not reported
Final Monetary Amount:	Not reported
Paid Amount:	Not reported
Final Count:	Not reported
Final Amount:	Not reported

**Evaluation Action Summary:**

Evaluation Date:	2001-10-09 00:00:00.0
Evaluation Responsible Agency:	State
Found Violation:	No
Evaluation Type Description:	COMPLIANCE EVALUATION INSPECTION ON-SITE
Evaluation Responsible Person Identifier:	WAEPF
Evaluation Responsible Sub-Organization:	SW
Actual Return to Compliance Date:	Not reported
Scheduled Compliance Date:	Not reported
Date of Request:	Not reported
Date Response Received:	Not reported
Request Agency:	Not reported
Former Citation:	Not reported

Evaluation Date:	1997-08-28 00:00:00.0
Evaluation Responsible Agency:	State
Found Violation:	No
Evaluation Type Description:	COMPLIANCE ASSISTANCE VISIT
Evaluation Responsible Person Identifier:	WADES
Evaluation Responsible Sub-Organization:	SW
Actual Return to Compliance Date:	Not reported
Scheduled Compliance Date:	Not reported
Date of Request:	Not reported
Date Response Received:	Not reported
Request Agency:	Not reported
Former Citation:	Not reported

**FINDS:**

Registry ID: 110005264392



Map ID  
Direction  
Distance  
Elevation

MAP FINDINGS

Site

Database(s)

EDR ID Number  
EPA ID Number

**WATERHOUSE MOTORS (Continued)**

**1000215042**

Click Here:

Environmental Interest/Information System:

Washington Facility / Site Identification System (WA-FSIS) provides a means to query and display data maintained by the Washington Department of Ecology. This system contains key information for each facility/site that is currently, or has been, of interest to the Air Quality, Dam Safety, Hazardous Waste, Toxics Cleanup, and Water Quality Programs.

RCRAInfo is a national information system that supports the Resource Conservation and Recovery Act (RCRA) program through the tracking of events and activities related to facilities that generate, transport, and treat, store, or dispose of hazardous waste. RCRAInfo allows RCRA program staff to track the notification, permit, compliance, and corrective action activities required under RCRA.

[Click this hyperlink](#) while viewing on your computer to access additional FINDS: detail in the EDR Site Report.

ECHO:

Envid: 1000215042  
Registry ID: 110005264392  
DFR URL: <http://echo.epa.gov/detailed-facility-report?fid=110005264392>  
Name: WATERHOUSE MOTORS  
Address: 2502 COMMERCE ST  
City,State,Zip: TACOMA, WA 98402

**AO172** **SMITTY'S FLEET SVC INC**  
**WSW** **2718 PACIFIC AVE**  
**1/4-1/2** **TACOMA, WA 98402**  
**0.349 mi.**  
**1842 ft.** **Site 2 of 2 in cluster AO**

**Relative:**  
**Higher**

**Actual:**  
**115 ft.**

CSCSL:

Name: SMITTY'S FLEET SERVICE  
Address: 2718 PACIFIC AVE  
City,State,Zip: TACOMA, WA 98402  
Facility ID: 5947319  
Region: Southwest  
Lat/Long: 47.23625 / -122.43498  
Clean Up Siteid: 7678  
Site Status: Awaiting Cleanup  
Contaminant Name: Petroleum-Other  
Alternate Site Names: Smittys Fleet Svc Inc  
Site Rank: Not reported  
Has Institutional Control: Not reported  
Past VCP: Not reported  
Current VCP: Not reported  
Ground Water: Not reported  
Surface Water: Not reported  
Soil: Confirmed Above Cleanup Levels  
Sediment: Not reported  
Air: Not reported  
Bedrock: Not reported  
Responsible Unit: Southwest

**WA CSCSL** **1000838597**  
**WA LUST** **WAD988513842**  
**WA UST**  
**WA SWRCY**  
**WA ALLSITES**  
**RCRA NonGen / NLR**  
**FINDS**  
**ECHO**



Map ID  
Direction  
Distance  
Elevation

MAP FINDINGS

Site

Database(s)

EDR ID Number  
EPA ID Number

**SMITTYS FLEET SVC INC (Continued)**

**1000838597**

**LUST:**

Name: SMITTYS FLEET SERVICE  
Address: 2718 PACIFIC AVE  
City,State,Zip: TACOMA, WA 98402  
Facility ID: 5947319  
Lust Status Type: LUST - Awaiting Cleanup  
Cleanup Site ID: 7678  
Cleanup Unit Type: Upland  
Process Type: Independent Action  
Cleanup Unit Name: Smittys Fleet Svc Inc  
Response Section: Southwest  
Release Date: 10/22/1990  
Lust Date: 10/22/1990  
Region: Southwest  
Lust ID: 1727  
UST ID: 200357  
Contaminant Name: Petroleum-Other  
Ground Water: Not reported  
Surface Water: Not reported  
Soil: Confirmed Above Cleanup Levels  
Sediment: Not reported  
Air: Not reported  
Bedrock: Not reported  
Lat/Long: 47.23625 / -122.43498

**UST:**

Name: SMITTYS FLEET SERVICE  
Address: 2718 PACIFIC AVE  
City: TACOMA  
Zip: 98402  
Facility ID: 5947319  
Site Id: 200357  
UBI: Not reported  
Phone Number: Not reported  
Decimal Latitude: 47.23625  
Decimal Longitude: -122.43498

Tank Name: 1.L/FREE  
Tag Number: Not reported  
Tank Status: Removed  
Tank Status Date: 02/03/2000  
Tank Install Date: 12/31/1964  
Tank Closure Date: Not reported  
Capacity Range: 2,001 to 4,999 Gallons  
Tank Permit Expiration Date: Not reported  
Tank Upgrade Date: Not reported  
Tank Spill Prevention: Not reported  
Tank Overfill Prevention: Not reported  
Tank Material: Steel  
Tank Construction: Not reported  
Tank Tightness Test: Not reported  
Tank Corrosion Protection: Not reported  
Tank Manifold: Not reported  
Tank Release Detection: Not reported  
Tank SFC Type: Not reported  
Pipe Material: Steel



Map ID  
Direction  
Distance  
Elevation

MAP FINDINGS

Site

Database(s)

EDR ID Number  
EPA ID Number

**SMITTYS FLEET SVC INC (Continued)**

**1000838597**

Pipe Construction: Not reported  
Pipe Primary Release Detection: Not reported  
Pipe Second Release Detection: Not reported  
Pipe Corrosion Protection: Not reported  
Pipe Pumping System: Not reported  
Responsible Unit: Southwest  
Dispenser/Pump SFC Type: Not reported

Name: SMITTYS FLEET SERVICE  
Address: 2718 PACIFIC AVE  
City: TACOMA  
Zip: 98402

Tank Name: 2.REGULAR  
Tag Number: Not reported  
Tank Status: Removed  
Tank Status Date: 02/03/2000  
Tank Install Date: 12/31/1964  
Tank Closure Date: Not reported  
Capacity Range: 2,001 to 4,999 Gallons  
Tank Permit Expiration Date: Not reported  
Tank Upgrade Date: Not reported  
Tank Spill Prevention: Not reported  
Tank Overfill Prevention: Not reported  
Tank Material: Steel  
Tank Construction: Not reported  
Tank Tightness Test: Not reported  
Tank Corrosion Protection: Not reported  
Tank Manifold: Not reported  
Tank Release Detection: Not reported  
Tank SFC Type: Not reported  
Pipe Material: Steel  
Pipe Construction: Not reported  
Pipe Primary Release Detection: Not reported  
Pipe Second Release Detection: Not reported  
Pipe Corrosion Protection: Not reported  
Pipe Pumping System: Not reported  
Responsible Unit: Southwest  
Dispenser/Pump SFC Type: Not reported

Name: SMITTYS FLEET SERVICE  
Address: 2718 PACIFIC AVE  
City: TACOMA  
Zip: 98402

Tank Name: 3.DIES-FRT  
Tag Number: Not reported  
Tank Status: Removed  
Tank Status Date: 02/03/2000  
Tank Install Date: 01/01/1964  
Tank Closure Date: Not reported  
Capacity Range: 2,001 to 4,999 Gallons  
Tank Permit Expiration Date: Not reported  
Tank Upgrade Date: Not reported  
Tank Spill Prevention: Not reported  
Tank Overfill Prevention: Not reported  
Tank Material: Steel



Map ID  
Direction  
Distance  
Elevation

MAP FINDINGS

Site

Database(s)

EDR ID Number  
EPA ID Number

**SMITTYS FLEET SVC INC (Continued)**

**1000838597**

Tank Construction: Not reported  
Tank Tightness Test: Not reported  
Tank Corrosion Protection: Not reported  
Tank Manifold: Not reported  
Tank Release Detection: Not reported  
Tank SFC Type: Not reported  
Pipe Material: Steel  
Pipe Construction: Not reported  
Pipe Primary Release Detection: Not reported  
Pipe Second Release Detection: Not reported  
Pipe Corrosion Protection: Not reported  
Pipe Pumping System: Not reported  
Responsible Unit: Southwest  
Dispencer/Pump SFC Type: Not reported

Name: SMITTYS FLEET SERVICE  
Address: 2718 PACIFIC AVE  
City: TACOMA  
Zip: 98402

Tank Name: 4.DIES-BLD  
Tag Number: Not reported  
Tank Status: Removed  
Tank Status Date: 02/03/2000  
Tank Install Date: 01/01/1964  
Tank Closure Date: Not reported  
Capacity Range: 2,001 to 4,999 Gallons  
Tank Permit Expiration Date: Not reported  
Tank Upgrade Date: Not reported  
Tank Spill Prevention: Not reported  
Tank Overfill Prevention: Not reported  
Tank Material: Steel  
Tank Construction: Not reported  
Tank Tightness Test: Not reported  
Tank Corrosion Protection: Not reported  
Tank Manifold: Not reported  
Tank Release Detection: Not reported  
Tank SFC Type: Not reported  
Pipe Material: Steel  
Pipe Construction: Not reported  
Pipe Primary Release Detection: Not reported  
Pipe Second Release Detection: Not reported  
Pipe Corrosion Protection: Not reported  
Pipe Pumping System: Not reported  
Responsible Unit: Southwest  
Dispencer/Pump SFC Type: Not reported

Name: SMITTYS FLEET SERVICE  
Address: 2718 PACIFIC AVE  
City: TACOMA  
Zip: 98402

Tank Name: 5.DRAIN OIL  
Tag Number: Not reported  
Tank Status: Removed  
Tank Status Date: 02/03/2000  
Tank Install Date: 01/01/1964



Map ID  
Direction  
Distance  
Elevation

MAP FINDINGS

Site

Database(s)

EDR ID Number  
EPA ID Number

**SMITTYS FLEET SVC INC (Continued)**

**1000838597**

Tank Closure Date: Not reported  
Capacity Range: Not reported  
Tank Permit Expiration Date: Not reported  
Tank Upgrade Date: Not reported  
Tank Spill Prevention: Not reported  
Tank Overfill Prevention: Not reported  
Tank Material: Steel  
Tank Construction: Not reported  
Tank Tightness Test: Not reported  
Tank Corrosion Protection: Not reported  
Tank Manifold: Not reported  
Tank Release Detection: Not reported  
Tank SFC Type: Not reported  
Pipe Material: Steel  
Pipe Construction: Not reported  
Pipe Primary Release Detection: Not reported  
Pipe Second Release Detection: Not reported  
Pipe Corrosion Protection: Not reported  
Pipe Pumping System: Not reported  
Responsible Unit: Southwest  
Dispencer/Pump SFC Type: Not reported

**SWRCY:**

Name: D&D AUTOMOTIVE  
Address: 2718 PACIFIC AVENUE  
City,State,Zip: TACOMA, WA 98402  
Phone: 253-383-3307  
Website: Not reported  
Material Accepted: Used Motor Oil & Filters  
Type: Residential  
Service Type: Dropoff  
Hours: Mon-Fri 8am-5pm  
Comments: Will take up to 5 gallons.  
Material Category: Automotive  
Organization ID: 1174  
Organization Name: D&D Automotive  
Organization Contact: No Longer Tracked  
Organization Email: No Longer Tracked  
E-Cycle: No  
Light Recycle: No

**ALLSITES:**

Name: SMITTYS FLEET SVC INC  
Facility Id: 5947319

**RCRA Listings:**

Date Form Received by Agency: 1998-09-29 00:00:00.0  
Handler Name: SMITTYS FLEET SVC INC  
Handler Address: 2718 PACIFIC AVE  
Handler City,State,Zip: TACOMA, WA 98402  
EPA ID: WAD988513842  
Contact Name: Not reported  
Contact Address: Not reported  
Contact City,State,Zip: Not reported  
Contact Telephone: Not reported  
Contact Fax: Not reported



Map ID  
Direction  
Distance  
Elevation

MAP FINDINGS

Site

Database(s)

EDR ID Number  
EPA ID Number

**SMITTY'S FLEET SVC INC (Continued)**

**1000838597**

Contact Email:	Not reported
Contact Title:	Not reported
EPA Region:	10
Land Type:	Other
Federal Waste Generator Description:	Not a generator, verified
Non-Notifier:	Not reported
Biennial Report Cycle:	Not reported
Accessibility:	Not reported
Active Site Indicator:	Not reported
State District Owner:	WA
State District:	SWRO
Mailing Address:	2220 S TACOMA WAY
Mailing City, State, Zip:	TACOMA, WA 98409
Owner Name:	SMITTY'S FLEET SVC INC
Owner Type:	Private
Operator Name:	SMITTY'S FLEET SVC INC
Operator Type:	Private
Short-Term Generator Activity:	No
Importer Activity:	No
Mixed Waste Generator:	No
Transporter Activity:	No
Transfer Facility Activity:	No
Recycler Activity with Storage:	No
Small Quantity On-Site Burner Exemption:	No
Smelting Melting and Refining Furnace Exemption:	No
Underground Injection Control:	No
Off-Site Waste Receipt:	No
Universal Waste Indicator:	No
Universal Waste Destination Facility:	No
Federal Universal Waste:	No
Active Site Fed-Reg Treatment Storage and Disposal Facility:	Not reported
Active Site Converter Treatment storage and Disposal Facility:	Not reported
Active Site State-Reg Treatment Storage and Disposal Facility:	Not reported
Active Site State-Reg Handler:	---
Federal Facility Indicator:	Not reported
Hazardous Secondary Material Indicator:	NN
Sub-Part K Indicator:	Not reported
Commercial TSD Indicator:	No
Treatment Storage and Disposal Type:	Not reported
2018 GPRA Permit Baseline:	Not on the Baseline
2018 GPRA Renewals Baseline:	Not on the Baseline
Permit Renewals Workload Universe:	Not reported
Permit Workload Universe:	Not reported
Permit Progress Universe:	Not reported
Post-Closure Workload Universe:	Not reported
Closure Workload Universe:	Not reported
202 GPRA Corrective Action Baseline:	No
Corrective Action Workload Universe:	No
Subject to Corrective Action Universe:	No
Non-TSDs Where RCRA CA has Been Imposed Universe:	No
TSDs Potentially Subject to CA Under 3004 (u)/(v) Universe:	No
TSDs Only Subject to CA under Discretionary Auth Universe:	No
Corrective Action Priority Ranking:	No NCAPS ranking
Environmental Control Indicator:	No
Institutional Control Indicator:	No
Human Exposure Controls Indicator:	N/A
Groundwater Controls Indicator:	N/A



Map ID  
Direction  
Distance  
Elevation

MAP FINDINGS

Site

Database(s)

EDR ID Number  
EPA ID Number

**SMITTYS FLEET SVC INC (Continued)**

**1000838597**

Operating TSDF Universe:	Not reported
Full Enforcement Universe:	Not reported
Significant Non-Complier Universe:	No
Unaddressed Significant Non-Complier Universe:	No
Addressed Significant Non-Complier Universe:	No
Significant Non-Complier With a Compliance Schedule Universe:	No
Financial Assurance Required:	Not reported
Handler Date of Last Change:	2018-05-07 14:31:53.0
Recognized Trader-Importer:	No
Recognized Trader-Exporter:	No
Importer of Spent Lead Acid Batteries:	No
Exporter of Spent Lead Acid Batteries:	No
Recycler Activity Without Storage:	No
Manifest Broker:	No
Sub-Part P Indicator:	Not reported

Handler - Owner Operator:

Owner/Operator Indicator:	Owner
Owner/Operator Name:	SMITTYS FLEET SVC INC
Legal Status:	Private
Date Became Current:	Not reported
Date Ended Current:	Not reported
Owner/Operator Address:	2718 PACIFIC AVE
Owner/Operator City,State,Zip:	TACOMA, WA 98402
Owner/Operator Telephone:	000-000-0000
Owner/Operator Telephone Ext:	Not reported
Owner/Operator Fax:	Not reported
Owner/Operator Email:	Not reported

Owner/Operator Indicator:	Owner
Owner/Operator Name:	SMITTYS FLEET SVC INC
Legal Status:	Private
Date Became Current:	Not reported
Date Ended Current:	Not reported
Owner/Operator Address:	2718 PACIFIC AVE
Owner/Operator City,State,Zip:	TACOMA, WA 98402
Owner/Operator Telephone:	000-000-0000
Owner/Operator Telephone Ext:	Not reported
Owner/Operator Fax:	Not reported
Owner/Operator Email:	Not reported

Owner/Operator Indicator:	Operator
Owner/Operator Name:	SMITTYS FLEET SVC INC
Legal Status:	Private
Date Became Current:	Not reported
Date Ended Current:	Not reported
Owner/Operator Address:	2718 PACIFIC AVE
Owner/Operator City,State,Zip:	TACOMA, WA 98402-2807
Owner/Operator Telephone:	000-000-0000
Owner/Operator Telephone Ext:	Not reported
Owner/Operator Fax:	Not reported
Owner/Operator Email:	Not reported

Owner/Operator Indicator:	Owner
Owner/Operator Name:	SMITTYS FLEET SVC INC
Legal Status:	Private



Map ID  
Direction  
Distance  
Elevation

MAP FINDINGS

Site

Database(s)

EDR ID Number  
EPA ID Number

**SMITTYS FLEET SVC INC (Continued)**

**1000838597**

Date Became Current:	Not reported
Date Ended Current:	Not reported
Owner/Operator Address:	2718 PACIFIC AVE
Owner/Operator City,State,Zip:	TACOMA, WA 98402
Owner/Operator Telephone:	000-000-0000
Owner/Operator Telephone Ext:	Not reported
Owner/Operator Fax:	Not reported
Owner/Operator Email:	Not reported
Owner/Operator Indicator:	Operator
Owner/Operator Name:	SMITTYS FLEET SVC INC
Legal Status:	Private
Date Became Current:	Not reported
Date Ended Current:	Not reported
Owner/Operator Address:	2718 PACIFIC AVE
Owner/Operator City,State,Zip:	TACOMA, WA 98402
Owner/Operator Telephone:	000-000-0000
Owner/Operator Telephone Ext:	Not reported
Owner/Operator Fax:	Not reported
Owner/Operator Email:	Not reported
Owner/Operator Indicator:	Owner
Owner/Operator Name:	SEE PAPER COPY
Legal Status:	Private
Date Became Current:	Not reported
Date Ended Current:	Not reported
Owner/Operator Address:	2718 PACIFIC AVE
Owner/Operator City,State,Zip:	TACOMA, WA 98402
Owner/Operator Telephone:	000-000-0000
Owner/Operator Telephone Ext:	Not reported
Owner/Operator Fax:	Not reported
Owner/Operator Email:	Not reported
Owner/Operator Indicator:	Operator
Owner/Operator Name:	SMITTYS FLEET SVC INC
Legal Status:	Private
Date Became Current:	Not reported
Date Ended Current:	Not reported
Owner/Operator Address:	2718 PACIFIC AVE
Owner/Operator City,State,Zip:	TACOMA, WA 98402
Owner/Operator Telephone:	000-000-0000
Owner/Operator Telephone Ext:	Not reported
Owner/Operator Fax:	Not reported
Owner/Operator Email:	Not reported
Owner/Operator Indicator:	Owner
Owner/Operator Name:	SMITTYS FLEET SVC INC
Legal Status:	Private
Date Became Current:	Not reported
Date Ended Current:	Not reported
Owner/Operator Address:	2718 PACIFIC AVE
Owner/Operator City,State,Zip:	TACOMA, WA 98402
Owner/Operator Telephone:	000-000-0000
Owner/Operator Telephone Ext:	Not reported
Owner/Operator Fax:	Not reported
Owner/Operator Email:	Not reported



Map ID  
Direction  
Distance  
Elevation

MAP FINDINGS

Site

Database(s)

EDR ID Number  
EPA ID Number

**SMITTYS FLEET SVC INC (Continued)**

**1000838597**

Owner/Operator Indicator: Owner  
Owner/Operator Name: SMITTYS FLEET S S  
Legal Status: Private  
Date Became Current: 1996-05-03 00:00:00.  
Date Ended Current: Not reported  
Owner/Operator Address: 2718 PACIFIC AVE  
Owner/Operator City,State,Zip: TACOMA, WA 98402-2807  
Owner/Operator Telephone: 000-000-0000  
Owner/Operator Telephone Ext: Not reported  
Owner/Operator Fax: Not reported  
Owner/Operator Email: Not reported

Owner/Operator Indicator: Operator  
Owner/Operator Name: SMITTYS FLEET SVC INC  
Legal Status: Private  
Date Became Current: Not reported  
Date Ended Current: Not reported  
Owner/Operator Address: 2718 PACIFIC AVE  
Owner/Operator City,State,Zip: TACOMA, WA 98402  
Owner/Operator Telephone: 000-000-0000  
Owner/Operator Telephone Ext: Not reported  
Owner/Operator Fax: Not reported  
Owner/Operator Email: Not reported

Owner/Operator Indicator: Owner  
Owner/Operator Name: SMITTYS FLEET SVC INC  
Legal Status: Private  
Date Became Current: Not reported  
Date Ended Current: Not reported  
Owner/Operator Address: 2718 PACIFIC AVE  
Owner/Operator City,State,Zip: TACOMA, WA 98402  
Owner/Operator Telephone: 000-000-0000  
Owner/Operator Telephone Ext: Not reported  
Owner/Operator Fax: Not reported  
Owner/Operator Email: Not reported

Owner/Operator Indicator: Owner  
Owner/Operator Name: SMITTYS FLEET SVC INC  
Legal Status: Private  
Date Became Current: 1996-05-03 00:00:00.  
Date Ended Current: Not reported  
Owner/Operator Address: 2718 PACIFIC AVE  
Owner/Operator City,State,Zip: TACOMA, WA 98402  
Owner/Operator Telephone: 000-000-0000  
Owner/Operator Telephone Ext: Not reported  
Owner/Operator Fax: Not reported  
Owner/Operator Email: Not reported

**Historic Generators:**

Receive Date: 1998-09-29 00:00:00.0  
Handler Name: SMITTYS FLEET SVC INC  
Federal Waste Generator Description: Not a generator, verified  
State District Owner: WA  
Large Quantity Handler of Universal Waste: No  
Recognized Trader Importer: No  
Recognized Trader Exporter: No  
Spent Lead Acid Battery Importer: No



Map ID  
Direction  
Distance  
Elevation

MAP FINDINGS

Site

Database(s)

EDR ID Number  
EPA ID Number

**SMITTYS FLEET SVC INC (Continued)**

**1000838597**

Spent Lead Acid Battery Exporter:	No
Current Record:	No
Non Storage Recycler Activity:	Not reported
Electronic Manifest Broker:	Not reported
Receive Date:	1998-09-29 00:00:00.0
Handler Name:	SMITTYS FLEET SVC INC
Federal Waste Generator Description:	Not a generator, verified
State District Owner:	WA
Large Quantity Handler of Universal Waste:	No
Recognized Trader Importer:	No
Recognized Trader Exporter:	No
Spent Lead Acid Battery Importer:	No
Spent Lead Acid Battery Exporter:	No
Current Record:	No
Non Storage Recycler Activity:	Not reported
Electronic Manifest Broker:	Not reported
Receive Date:	1998-09-29 00:00:00.0
Handler Name:	SMITTYS FLEET SVC INC
Federal Waste Generator Description:	Not a generator, verified
State District Owner:	WA
Large Quantity Handler of Universal Waste:	No
Recognized Trader Importer:	No
Recognized Trader Exporter:	No
Spent Lead Acid Battery Importer:	No
Spent Lead Acid Battery Exporter:	No
Current Record:	Yes
Non Storage Recycler Activity:	Not reported
Electronic Manifest Broker:	Not reported
Receive Date:	1993-12-31 00:00:00.0
Handler Name:	SMITTYS FLEET SVC INC
Federal Waste Generator Description:	Small Quantity Generator
State District Owner:	WA
Large Quantity Handler of Universal Waste:	No
Recognized Trader Importer:	No
Recognized Trader Exporter:	No
Spent Lead Acid Battery Importer:	No
Spent Lead Acid Battery Exporter:	No
Current Record:	No
Non Storage Recycler Activity:	Not reported
Electronic Manifest Broker:	Not reported
Receive Date:	1994-01-01 00:00:00.0
Handler Name:	SMITTYS FLEET SVC INC
Federal Waste Generator Description:	Not a generator, verified
State District Owner:	WA
Large Quantity Handler of Universal Waste:	No
Recognized Trader Importer:	No
Recognized Trader Exporter:	No
Spent Lead Acid Battery Importer:	No
Spent Lead Acid Battery Exporter:	No
Current Record:	No
Non Storage Recycler Activity:	Not reported
Electronic Manifest Broker:	Not reported



Map ID  
Direction  
Distance  
Elevation

MAP FINDINGS

Site

Database(s)

EDR ID Number  
EPA ID Number

**SMITTY'S FLEET SVC INC (Continued)**

**1000838597**

List of NAICS Codes and Descriptions:

NAICS Code: 811111  
NAICS Description: GENERAL AUTOMOTIVE REPAIR

Facility Has Received Notices of Violation:

No Violations Found:

Evaluation Action Summary:

No Evaluations Found:

FINDS:

Registry ID: 110005380783

Click Here:

Environmental Interest/Information System:

Washington Facility / Site Identification System (WA-FSIS) provides a means to query and display data maintained by the Washington Department of Ecology. This system contains key information for each facility/site that is currently, or has been, of interest to the Air Quality, Dam Safety, Hazardous Waste, Toxics Cleanup, and Water Quality Programs.

RCRAInfo is a national information system that supports the Resource Conservation and Recovery Act (RCRA) program through the tracking of events and activities related to facilities that generate, transport, and treat, store, or dispose of hazardous waste. RCRAInfo allows RCRA program staff to track the notification, permit, compliance, and corrective action activities required under RCRA.

[Click this hyperlink](#) while viewing on your computer to access additional FINDS: detail in the EDR Site Report.

ECHO:

Envid: 1000838597  
Registry ID: 110005380783  
DFR URL: <http://echo.epa.gov/detailed-facility-report?fid=110005380783>  
Name: SMITTY'S FLEET SVC INC  
Address: 2718 PACIFIC AVE  
City,State,Zip: TACOMA, WA 98402

AR173 WP FULLER PROPERTY  
ENE 1109 PUYALLUP AVE  
1/4-1/2 TACOMA, WA 98421  
0.349 mi.  
1843 ft. Site 2 of 4 in cluster AR

WA ALLSITES S112339114  
WA CSCSL NFA N/A

Relative: ALLSITES:  
Lower Name: WP FULLER PROPERTY FORMER  
Actual: Facility Id: 16761  
21 ft.

CSCSL NFA:  
Name: WP FULLER PROPERTY  
Address: 1109 PUYALLUP AVE  
City,State,Zip: TACOMA, WA 98421



Map ID  
Direction  
Distance  
Elevation

MAP FINDINGS

Site

Database(s)

EDR ID Number  
EPA ID Number

**WP FULLER PROPERTY (Continued)**

**S112339114**

Facility/Site Id: 16761  
CS Id: 12038  
NFA Date: 09/05/2013  
Alternate Site Names: WP FULLER PROPERTY FORMER  
NFA Reason: NFA-Voluntary Cleanup Program Review  
Site Status: NFA  
Region: Southwest  
Contaminant Name: Petroleum-Gasoline  
Ground Water: Not reported  
Surface Water: Not reported  
Soil: Remediated-Below  
Sediment: Not reported  
Air: Not reported  
Bedrock: Not reported  
Latitude: 47.242005206  
Longitude: -122.41866151

**AR174**  
**ENE**  
**1/4-1/2**  
**0.349 mi.**  
**1843 ft.**

**WP FULLER PROPERTY**  
**1109 PUYALLUP AVE**  
**TACOMA, WA 98421**  
**Site 3 of 4 in cluster AR**

**WA VCP** **S124432814**  
**N/A**

**Relative:**  
**Lower**  
**Actual:**  
**21 ft.**

VCP:  
Name: WP FULLER PROPERTY  
Address: 1109 PUYALLUP AVE  
City,State,Zip: TACOMA, WA 98421  
edr\_fstat: WA  
edr\_fzip: 98421  
edr\_fcnty: PIERCE  
edr\_zip: Not reported  
Facility ID: 16761  
VCP Status: Not reported  
VCP: NFA  
Ecology Status: Not reported  
NFA Type: Not reported  
Date NFA: 2013-09-05  
Rank: Not reported  
Cleanup Siteid: 12038  
Contaminant Name: Petroleum-Gasoline  
Soil: Remediated-Below

**AQ175**  
**SSW**  
**1/4-1/2**  
**0.352 mi.**  
**1859 ft.**

**I5 M ST TO PORTLAND AVE HOV**  
**I5 MP 132.84 TO MP 134.41**  
**TACOMA, WA 98418**  
**Site 2 of 2 in cluster AQ**

**WA ALLSITES** **S114405438**  
**N/A**

**Relative:**  
**Higher**  
**Actual:**  
**148 ft.**

ALLSITES:  
Name: I5 M ST TO PORTLAND AVE HOV  
Facility Id: 6147



Map ID  
Direction  
Distance  
Elevation

MAP FINDINGS

EDR ID Number  
EPA ID Number

**AS176**  
**SW**  
**1/4-1/2**  
**0.353 mi.**  
**1862 ft.**  
**VIKING SUPPLY**  
**2817 PACIFIC AVE**  
**TACOMA, WA 98418**  
**Site 3 of 3 in cluster AS**

**WA ALLSITES**  
**FINDS**  
**1011971652**  
**N/A**

**Relative:** ALLSITES:  
**Higher** Name: VIKING SUPPLY  
**Actual:** Facility Id: 394758  
**133 ft.**

**FINDS:**  
Registry ID: 110037906184

Click Here:

Environmental Interest/Information System:

Washington Facility / Site Identification System (WA-FSIS) provides a means to query and display data maintained by the Washington Department of Ecology. This system contains key information for each facility/site that is currently, or has been, of interest to the Air Quality, Dam Safety, Hazardous Waste, Toxics Cleanup, and Water Quality Programs.

[Click this hyperlink](#) while viewing on your computer to access additional FINDS: detail in the EDR Site Report.

**AM177**  
**WSW**  
**1/4-1/2**  
**0.353 mi.**  
**1865 ft.**  
**PARAMOUNT ELECTRIC**  
**225 S TACOMA WAY**  
**TACOMA, WA 98409**  
**Site 3 of 3 in cluster AM**

**WA LUST**  
**WA UST**  
**WA ICR**  
**WA ALLSITES**  
**WA CSCSL NFA**  
**WA ASBESTOS**  
**WA MANIFEST**  
**U003354435**  
**N/A**

**Relative:**  
**Higher**

**Actual:** LUST:  
**100 ft.** Name: PARAMOUNT ELECTRIC  
Address: 225 S TACOMA WAY  
City,State,Zip: TACOMA, WA 98409  
Facility ID: 77241262  
Lust Status Type: LUST - NFA  
Cleanup Site ID: 10471  
Cleanup Unit Type: Not reported  
Process Type: Not reported  
Cleanup Unit Name: Not reported  
Response Section: Southwest  
Release Date: 07/09/1997  
Lust Date: 08/29/2012  
Region: Southwest  
Lust ID: 4553  
UST ID: 419904  
Contaminant Name: Lead  
Ground Water: Not reported  
Surface Water: Not reported  
Soil: Remediated-Below  
Sediment: Not reported  
Air: Not reported  
Bedrock: Not reported  
Lat/Long: 47.23867 / -122.43064

Name: PARAMOUNT ELECTRIC  
Address: 225 S TACOMA WAY



Map ID  
Direction  
Distance  
Elevation

MAP FINDINGS

Site

Database(s)

EDR ID Number  
EPA ID Number

**PARAMOUNT ELECTRIC (Continued)**

**U003354435**

City,State,Zip: TACOMA, WA 98409  
Facility ID: 77241262  
Lust Status Type: LUST - NFA  
Cleanup Site ID: 10471  
Cleanup Unit Type: Not reported  
Process Type: Not reported  
Cleanup Unit Name: Not reported  
Response Section: Southwest  
Release Date: 07/09/1997  
Lust Date: 08/29/2012  
Region: Southwest  
Lust ID: 4553  
UST ID: 419904  
Contaminant Name: Petroleum-Gasoline  
Ground Water: Not reported  
Surface Water: Not reported  
Soil: Remediated-Below  
Sediment: Not reported  
Air: Not reported  
Bedrock: Not reported  
Lat/Long: 47.23867 / -122.43064

Name: PARAMOUNT ELECTRIC  
Address: 225 S TACOMA WAY  
City,State,Zip: TACOMA, WA 98409  
Facility ID: 77241262  
Lust Status Type: LUST - NFA  
Cleanup Site ID: 10471  
Cleanup Unit Type: Not reported  
Process Type: Not reported  
Cleanup Unit Name: Not reported  
Response Section: Southwest  
Release Date: 07/09/1997  
Lust Date: 08/29/2012  
Region: Southwest  
Lust ID: 4553  
UST ID: 419904  
Contaminant Name: Other Non-Halogenated Organics  
Ground Water: Not reported  
Surface Water: Not reported  
Soil: Remediated-Below  
Sediment: Not reported  
Air: Not reported  
Bedrock: Not reported  
Lat/Long: 47.23867 / -122.43064

Name: PARAMOUNT ELECTRIC  
Address: 225 S TACOMA WAY  
City,State,Zip: TACOMA, WA 98409  
Facility ID: 77241262  
Lust Status Type: LUST - NFA  
Cleanup Site ID: 10471  
Cleanup Unit Type: Not reported  
Process Type: Not reported  
Cleanup Unit Name: Not reported  
Response Section: Southwest  
Release Date: 07/09/1997



Map ID  
Direction  
Distance  
Elevation

MAP FINDINGS

Site

Database(s)

EDR ID Number  
EPA ID Number

**PARAMOUNT ELECTRIC (Continued)**

**U003354435**

Lust Date: 08/29/2012  
Region: Southwest  
Lust ID: 4553  
UST ID: 419904  
Contaminant Name: Benzene  
Ground Water: Not reported  
Surface Water: Not reported  
Soil: Remediated-Below  
Sediment: Not reported  
Air: Not reported  
Bedrock: Not reported  
Lat/Long: 47.23867 / -122.43064

**UST:**

Name: PARAMOUNT ELECTRIC  
Address: 225 S TACOMA WAY  
City: TACOMA  
Zip: 98409  
Facility ID: 77241262  
Site Id: 419904  
UBI: Not reported  
Phone Number: Not reported  
Decimal Latitude: 47.23867  
Decimal Longitude: -122.43064

Tank Name: 1  
Tag Number: Not reported  
Tank Status: Removed  
Tank Status Date: 07/14/1997  
Tank Install Date: 01/01/1900  
Tank Closure Date: Not reported  
Capacity Range: Not reported  
Tank Permit Expiration Date: Not reported  
Tank Upgrade Date: Not reported  
Tank Spill Prevention: Not reported  
Tank Overfill Prevention: Not reported  
Tank Material: Steel  
Tank Construction: Not reported  
Tank Tightness Test: Not reported  
Tank Corrosion Protection: Not reported  
Tank Manifold: Not reported  
Tank Release Detection: Not reported  
Tank SFC Type: Not reported  
Pipe Material: Steel  
Pipe Construction: Not reported  
Pipe Primary Release Detection: Not reported  
Pipe Second Release Detection: Not reported  
Pipe Corrosion Protection: Not reported  
Pipe Pumping System: Not reported  
Responsible Unit: Southwest  
Dispenser/Pump SFC Type: Not reported

Name: PARAMOUNT ELECTRIC  
Address: 225 S TACOMA WAY  
City: TACOMA  
Zip: 98409



Map ID  
Direction  
Distance  
Elevation

MAP FINDINGS

Site

Database(s)

EDR ID Number  
EPA ID Number

**PARAMOUNT ELECTRIC (Continued)**

**U003354435**

Tank Name: 2  
Tag Number: Not reported  
Tank Status: Removed  
Tank Status Date: 07/14/1997  
Tank Install Date: 01/01/1900  
Tank Closure Date: Not reported  
Capacity Range: Not reported  
Tank Permit Expiration Date: Not reported  
Tank Upgrade Date: Not reported  
Tank Spill Prevention: Not reported  
Tank Overfill Prevention: Not reported  
Tank Material: Steel  
Tank Construction: Not reported  
Tank Tightness Test: Not reported  
Tank Corrosion Protection: Not reported  
Tank Manifold: Not reported  
Tank Release Detection: Not reported  
Tank SFC Type: Not reported  
Pipe Material: Steel  
Pipe Construction: Not reported  
Pipe Primary Release Detection: Not reported  
Pipe Second Release Detection: Not reported  
Pipe Corrosion Protection: Not reported  
Pipe Pumping System: Not reported  
Responsible Unit: Southwest  
Dispenser/Pump SFC Type: Not reported

**ICR:**

Date Ecology Received Report: 08/25/00  
Contaminants Found at Site: Petroleum products  
Media Contaminated: Soil  
Waste Management: Tank  
Region: South Western  
Type of Report Ecology Received: Interim cleanup report  
Site Register Issue: 98-29  
County Code: 27  
Contact: Not reported  
Report Title: Site Assessment

Date Ecology Received Report: 04/16/01  
Contaminants Found at Site: Petroleum products  
Media Contaminated: Soil  
Waste Management: Tank  
Region: South Western  
Type of Report Ecology Received: Final cleanup report  
Site Register Issue: 98-35  
County Code: 27  
Contact: Not reported  
Report Title: Soil Stockpile/Treatment Area Assessment Report

Date Ecology Received Report: 07/09/97  
Contaminants Found at Site: Petroleum products  
Media Contaminated: Soil  
Waste Management: Tank  
Region: South Western  
Type of Report Ecology Received: Interim cleanup report  
Site Register Issue: 95-03



Map ID  
Direction  
Distance  
Elevation

MAP FINDINGS

Site

Database(s)

EDR ID Number  
EPA ID Number

**PARAMOUNT ELECTRIC (Continued)**

**U003354435**

County Code: 27  
Contact: Not reported  
Report Title: Not reported

**ALLSITES:**

Name: PARAMOUNT ELECTRIC  
Facility Id: 77241262

**CSCSL NFA:**

Name: PARAMOUNT ELECTRIC  
Address: 225 S TACOMA WAY  
City,State,Zip: TACOMA, WA 98409  
Facility/Site Id: 77241262  
CS Id: 10471  
NFA Date: 08/29/2012  
Alternate Site Names: Not reported  
NFA Reason: NFA-Initial Investigation  
Site Status: NFA  
Region: Southwest  
Contaminant Name: Benzene  
Ground Water: Not reported  
Surface Water: Not reported  
Soil: Remediated-Below  
Sediment: Not reported  
Air: Not reported  
Bedrock: Not reported  
Latitude: 47.23867  
Longitude: -122.43064

Name: PARAMOUNT ELECTRIC  
Address: 225 S TACOMA WAY  
City,State,Zip: TACOMA, WA 98409  
Facility/Site Id: 77241262  
CS Id: 10471  
NFA Date: 08/29/2012  
Alternate Site Names: Not reported  
NFA Reason: NFA-Initial Investigation  
Site Status: NFA  
Region: Southwest  
Contaminant Name: Lead  
Ground Water: Not reported  
Surface Water: Not reported  
Soil: Remediated-Below  
Sediment: Not reported  
Air: Not reported  
Bedrock: Not reported  
Latitude: 47.23867  
Longitude: -122.43064

Name: PARAMOUNT ELECTRIC  
Address: 225 S TACOMA WAY  
City,State,Zip: TACOMA, WA 98409  
Facility/Site Id: 77241262  
CS Id: 10471  
NFA Date: 08/29/2012  
Alternate Site Names: Not reported



Map ID  
Direction  
Distance  
Elevation

MAP FINDINGS

Site

Database(s)

EDR ID Number  
EPA ID Number

**PARAMOUNT ELECTRIC (Continued)**

**U003354435**

NFA Reason: NFA-Initial Investigation  
Site Status: NFA  
Region: Southwest  
Contaminant Name: Other Non-Halogenated Organics  
Ground Water: Not reported  
Surface Water: Not reported  
Soil: Remediated-Below  
Sediment: Not reported  
Air: Not reported  
Bedrock: Not reported  
Latitude: 47.23867  
Longitude: -122.43064

Name: PARAMOUNT ELECTRIC  
Address: 225 S TACOMA WAY  
City,State,Zip: TACOMA, WA 98409  
Facility/Site Id: 77241262  
CS Id: 10471  
NFA Date: 08/29/2012  
Alternate Site Names: Not reported  
NFA Reason: NFA-Initial Investigation  
Site Status: NFA  
Region: Southwest  
Contaminant Name: Petroleum-Gasoline  
Ground Water: Not reported  
Surface Water: Not reported  
Soil: Remediated-Below  
Sediment: Not reported  
Air: Not reported  
Bedrock: Not reported  
Latitude: 47.23867  
Longitude: -122.43064

**ASBESTOS:**

Name: Not reported  
Address: 225 S. TACOMA WAY  
City,State,Zip: TACOMA, WA  
Facility Type: Not reported  
Parent ID: Not reported  
Form ID: 47410##1462RWRhi909013  
Notice Date: 03/31/2011  
Start Date: 12/06/2010  
Completion Date: 03/31/2011  
Initial: Not reported  
Amended: Not reported  
On Hold: Not reported  
Off Hold: Not reported  
Emergency: Not reported  
Site Hours Start: Not reported  
Site Hours End: Not reported  
Sunday: Not reported  
Monday: Not reported  
Tuesday: Not reported  
Wednesday: Not reported  
Thursday: Not reported  
Friday: Not reported  
Saturday: Not reported



Map ID  
Direction  
Distance  
Elevation

MAP FINDINGS

Site

Database(s)

EDR ID Number  
EPA ID Number

**PARAMOUNT ELECTRIC (Continued)**

**U003354435**

Contractor ID:	Not reported
Phone:	Not reported
Job Site CAS:	Not reported
Project Form Email:	Not reported
Property Owner Name:	Not reported
Property Owner Agent:	Not reported
Property Owner Company:	R.W. Rhine, Inc (ABCN00001462)
Property Owner Address:	Not reported
Property Owner City:	Not reported
Property Owner State:	Not reported
Property Owner Zip4:	Not reported
Property Owner Phone:	Not reported
Job Site Room:	Not reported
Facility Age:	Not reported
Facility Size:	Not reported
Facility Remodel:	Not reported
Facility Demo:	Not reported
Facility Repair:	Not reported
Facility Maint:	Not reported
Removed:	Not reported
Encapsulated:	Not reported
Quantity Sq Ft:	Not reported
Fireproofing:	Not reported
Popcorn Ceiling:	Not reported
CAB:	Not reported
Sheet Vinyl:	Not reported
Asbestos Paper:	Not reported
Boiler Insulation:	Not reported
Duct Paper:	Not reported
VAT:	Not reported
Roofing:	Not reported
Sq Ft Other:	Not reported
Sq Ft Other Text:	Not reported
Quantity Lin Ft:	Not reported
Mag Pipe Insulation:	Not reported
Air Cell Pipe Insulation:	Not reported
Ducting Insulation:	Not reported
Cement Asbestos Pipe:	Not reported
Mudded Pipe Insulation:	Not reported
Duct Tape:	Not reported
Lin Ft Other1:	Not reported
Lin Ft Other1 Text:	Not reported
Lin Ft Other2:	Not reported
Lin Ft Other2 Text:	Not reported
Indoors:	Not reported
Outdoors:	Not reported
Neg Pres Enclosure:	Not reported
Glove Bag:	Not reported
Mini Enclosure:	Not reported
Critical Barriers:	Not reported
Wrap And Cut:	Not reported
Wet Methods:	Not reported
HEPA Vacuum:	Not reported
MANUALMETHODS :	Not reported
Other CM1:	Not reported
Other CM1 Text:	Not reported
Other CM2:	Not reported



Map ID  
Direction  
Distance  
Elevation

MAP FINDINGS

Site

Database(s)

EDR ID Number  
EPA ID Number

**PARAMOUNT ELECTRIC (Continued)**

**U003354435**

Other CM2 Text:	Not reported
Half Mask APR:	Not reported
Full Face APR:	Not reported
PAPR:	Not reported
Type C Continuous:	Not reported
Type C Pressure:	Not reported
Other Resp Pro:	Not reported
Other Resp Pro Text:	Not reported
Comments:	Not reported
Date Time Submitted:	Not reported
Submitter IP Address:	Not reported
Region:	3
UBI:	278044740
Notice type:	Initial
Project Type:	Cement Asbestos Board (CAB), Other linear footage, Other Square Footage, Vinyl Asbestos Tile
Supervisor:	David Schultz ()
Supervisor Phone:	Not reported
Certificate Status:	EXPIRED
Name:	Not reported
Address:	225 S. TACOMA WAY
City,State,Zip:	TACOMA, WA
Facility Type:	Not reported
Parent ID:	Not reported
Form ID:	43940##1462RWRhi737771
Notice Date:	11/23/2010
Start Date:	12/06/2010
Completion Date:	12/17/2010
Initial:	Not reported
Amended:	Not reported
On Hold:	Not reported
Off Hold:	Not reported
Emergency:	Not reported
Site Hours Start:	Not reported
Site Hours End:	Not reported
Sunday:	Not reported
Monday:	Not reported
Tuesday:	Not reported
Wednesday:	Not reported
Thursday:	Not reported
Friday:	Not reported
Saturday:	Not reported
Contractor ID:	Not reported
Phone:	Not reported
Job Site CAS:	Not reported
Project Form Email:	Not reported
Property Owner Name:	Not reported
Property Owner Agent:	Not reported
Property Owner Company:	R.W. Rhine, Inc (ABCN00001462)
Property Owner Address:	Not reported
Property Owner City:	Not reported
Property Owner State:	Not reported
Property Owner Zip4:	Not reported
Property Owner Phone:	Not reported
Job Site Room:	Not reported
Facility Age:	Not reported



Map ID  
Direction  
Distance  
Elevation

MAP FINDINGS

Site

Database(s)

EDR ID Number  
EPA ID Number

**PARAMOUNT ELECTRIC (Continued)**

**U003354435**

Facility Size:	Not reported
Facility Remodel:	Not reported
Facility Demo:	Not reported
Facility Repair:	Not reported
Facility Maint:	Not reported
Removed:	Not reported
Encapsulated:	Not reported
Quantity Sq Ft:	Not reported
Fireproofing:	Not reported
Popcorn Ceiling:	Not reported
CAB:	Not reported
Sheet Vinyl:	Not reported
Asbestos Paper:	Not reported
Boiler Insulation:	Not reported
Duct Paper:	Not reported
VAT:	Not reported
Roofing:	Not reported
Sq Ft Other:	Not reported
Sq Ft Other Text:	Not reported
Quantity Lin Ft:	Not reported
Mag Pipe Insulation:	Not reported
Air Cell Pipe Insulation:	Not reported
Ducting Insulation:	Not reported
Cement Asbestos Pipe:	Not reported
Mudded Pipe Insulation:	Not reported
Duct Tape:	Not reported
Lin Ft Other1:	Not reported
Lin Ft Other1 Text:	Not reported
Lin Ft Other2:	Not reported
Lin Ft Other2 Text:	Not reported
Indoors:	Not reported
Outdoors:	Not reported
Neg Pres Enclosure:	Not reported
Glove Bag:	Not reported
Mini Enclosure:	Not reported
Critical Barriers:	Not reported
Wrap And Cut:	Not reported
Wet Methods:	Not reported
HEPA Vacuum:	Not reported
MANUALMETHODS :	Not reported
Other CM1:	Not reported
Other CM1 Text:	Not reported
Other CM2:	Not reported
Other CM2 Text:	Not reported
Half Mask APR:	Not reported
Full Face APR:	Not reported
PAPR:	Not reported
Type C Continuous:	Not reported
Type C Pressure:	Not reported
Other Resp Pro:	Not reported
Other Resp Pro Text:	Not reported
Comments:	Not reported
Date Time Submitted:	Not reported
Submitter IP Address:	Not reported
Region:	3
UBI:	278044740
Notice type:	Initial



Map ID  
Direction  
Distance  
Elevation

MAP FINDINGS

Site

Database(s)

EDR ID Number  
EPA ID Number

**PARAMOUNT ELECTRIC (Continued)**

**U003354435**

Project Type:	Cement Asbestos Board (CAB), Other linear footage, Other Square Footage, Vinyl Asbestos Tile
Supervisor:	Adrian Cantu ()
Supervisor Phone:	Not reported
Certificate Status:	EXPIRED
Name:	Not reported
Address:	225 S. TACOMA WAY
City,State,Zip:	TACOMA, WA
Facility Type:	Not reported
Parent ID:	Not reported
Form ID:	46805##1462RWRhi059574
Notice Date:	03/14/2011
Start Date:	12/06/2010
Completion Date:	04/29/2011
Initial:	Not reported
Amended:	Not reported
On Hold:	Not reported
Off Hold:	Not reported
Emergency:	Not reported
Site Hours Start:	Not reported
Site Hours End:	Not reported
Sunday:	Not reported
Monday:	Not reported
Tuesday:	Not reported
Wednesday:	Not reported
Thursday:	Not reported
Friday:	Not reported
Saturday:	Not reported
Contractor ID:	Not reported
Phone:	Not reported
Job Site CAS:	Not reported
Project Form Email:	Not reported
Property Owner Name:	Not reported
Property Owner Agent:	Not reported
Property Owner Company:	R.W. Rhine, Inc (ABCN00001462)
Property Owner Address:	Not reported
Property Owner City:	Not reported
Property Owner State:	Not reported
Property Owner Zip4:	Not reported
Property Owner Phone:	Not reported
Job Site Room:	Not reported
Facility Age:	Not reported
Facility Size:	Not reported
Facility Remodel:	Not reported
Facility Demo:	Not reported
Facility Repair:	Not reported
Facility Maint:	Not reported
Removed:	Not reported
Encapsulated:	Not reported
Quantity Sq Ft:	Not reported
Fireproofing:	Not reported
Popcorn Ceiling:	Not reported
CAB:	Not reported
Sheet Vinyl:	Not reported
Asbestos Paper:	Not reported
Boiler Insulation:	Not reported



Map ID  
Direction  
Distance  
Elevation

MAP FINDINGS

Site

Database(s)

EDR ID Number  
EPA ID Number

**PARAMOUNT ELECTRIC (Continued)**

**U003354435**

Duct Paper:	Not reported
VAT:	Not reported
Roofing:	Not reported
Sq Ft Other:	Not reported
Sq Ft Other Text:	Not reported
Quantity Lin Ft:	Not reported
Mag Pipe Insulation:	Not reported
Air Cell Pipe Insulation:	Not reported
Ducting Insulation:	Not reported
Cement Asbestos Pipe:	Not reported
Mudded Pipe Insulation:	Not reported
Duct Tape:	Not reported
Lin Ft Other1:	Not reported
Lin Ft Other1 Text:	Not reported
Lin Ft Other2:	Not reported
Lin Ft Other2 Text:	Not reported
Indoors:	Not reported
Outdoors:	Not reported
Neg Pres Enclosure:	Not reported
Glove Bag:	Not reported
Mini Enclosure:	Not reported
Critical Barriers:	Not reported
Wrap And Cut:	Not reported
Wet Methods:	Not reported
HEPA Vacuum:	Not reported
MANUALMETHODS :	Not reported
Other CM1:	Not reported
Other CM1 Text:	Not reported
Other CM2:	Not reported
Other CM2 Text:	Not reported
Half Mask APR:	Not reported
Full Face APR:	Not reported
PAPR:	Not reported
Type C Continuous:	Not reported
Type C Pressure:	Not reported
Other Resp Pro:	Not reported
Other Resp Pro Text:	Not reported
Comments:	Not reported
Date Time Submitted:	Not reported
Submitter IP Address:	Not reported
Region:	3
UBI:	278044740
Notice type:	Initial
Project Type:	Cement Asbestos Board (CAB), Other linear footage, Other Square Footage, Vinyl Asbestos Tile
Supervisor:	David Schultz ()
Supervisor Phone:	Not reported
Certificate Status:	EXPIRED
Name:	Not reported
Address:	225 S. TACOMA WAY
City,State,Zip:	TACOMA, WA
Facility Type:	Not reported
Parent ID:	Not reported
Form ID:	46407##1462RWRhi610315
Notice Date:	02/28/2011
Start Date:	12/06/2010



Map ID  
Direction  
Distance  
Elevation

MAP FINDINGS

Site

Database(s)

EDR ID Number  
EPA ID Number

**PARAMOUNT ELECTRIC (Continued)**

**U003354435**

Completion Date:	04/29/2011
Initial:	Not reported
Amended:	Not reported
On Hold:	Not reported
Off Hold:	Not reported
Emergency:	Not reported
Site Hours Start:	Not reported
Site Hours End:	Not reported
Sunday:	Not reported
Monday:	Not reported
Tuesday:	Not reported
Wednesday:	Not reported
Thursday:	Not reported
Friday:	Not reported
Saturday:	Not reported
Contractor ID:	Not reported
Phone:	Not reported
Job Site CAS:	Not reported
Project Form Email:	Not reported
Property Owner Name:	Not reported
Property Owner Agent:	Not reported
Property Owner Company:	R.W. Rhine, Inc (ABCN00001462)
Property Owner Address:	Not reported
Property Owner City:	Not reported
Property Owner State:	Not reported
Property Owner Zip4:	Not reported
Property Owner Phone:	Not reported
Job Site Room:	Not reported
Facility Age:	Not reported
Facility Size:	Not reported
Facility Remodel:	Not reported
Facility Demo:	Not reported
Facility Repair:	Not reported
Facility Maint:	Not reported
Removed:	Not reported
Encapsulated:	Not reported
Quantity Sq Ft:	Not reported
Fireproofing:	Not reported
Popcorn Ceiling:	Not reported
CAB:	Not reported
Sheet Vinyl:	Not reported
Asbestos Paper:	Not reported
Boiler Insulation:	Not reported
Duct Paper:	Not reported
VAT:	Not reported
Roofing:	Not reported
Sq Ft Other:	Not reported
Sq Ft Other Text:	Not reported
Quantity Lin Ft:	Not reported
Mag Pipe Insulation:	Not reported
Air Cell Pipe Insulation:	Not reported
Ducting Insulation:	Not reported
Cement Asbestos Pipe:	Not reported
Mudded Pipe Insulation:	Not reported
Duct Tape:	Not reported
Lin Ft Other1:	Not reported
Lin Ft Other1 Text:	Not reported



Map ID  
Direction  
Distance  
Elevation

MAP FINDINGS

Site

Database(s)

EDR ID Number  
EPA ID Number

**PARAMOUNT ELECTRIC (Continued)**

**U003354435**

Lin Ft Other2:	Not reported
Lin Ft Other2 Text:	Not reported
Indoors:	Not reported
Outdoors:	Not reported
Neg Pres Enclosure:	Not reported
Glove Bag:	Not reported
Mini Enclosure:	Not reported
Critical Barriers:	Not reported
Wrap And Cut:	Not reported
Wet Methods:	Not reported
HEPA Vacuum:	Not reported
MANUALMETHODS :	Not reported
Other CM1:	Not reported
Other CM1 Text:	Not reported
Other CM2:	Not reported
Other CM2 Text:	Not reported
Half Mask APR:	Not reported
Full Face APR:	Not reported
PAPR:	Not reported
Type C Continuous:	Not reported
Type C Pressure:	Not reported
Other Resp Pro:	Not reported
Other Resp Pro Text:	Not reported
Comments:	Not reported
Date Time Submitted:	Not reported
Submitter IP Address:	Not reported
Region:	3
UBI:	278044740
Notice type:	Initial
Project Type:	Cement Asbestos Board (CAB), Other linear footage, Other Square Footage, Vinyl Asbestos Tile
Supervisor:	Adrian Cantu ()
Supervisor Phone:	Not reported
Certificate Status:	EXPIRED
Name:	Not reported
Address:	225 S. TACOMA WAY
City,State,Zip:	TACOMA, WA
Facility Type:	Not reported
Parent ID:	Not reported
Form ID:	45662##1462RWRhi047074
Notice Date:	01/28/2011
Start Date:	12/06/2010
Completion Date:	02/28/2011
Initial:	Not reported
Amended:	Not reported
On Hold:	Not reported
Off Hold:	Not reported
Emergency:	Not reported
Site Hours Start:	Not reported
Site Hours End:	Not reported
Sunday:	Not reported
Monday:	Not reported
Tuesday:	Not reported
Wednesday:	Not reported
Thursday:	Not reported
Friday:	Not reported



Map ID  
Direction  
Distance  
Elevation

MAP FINDINGS

Site

Database(s)

EDR ID Number  
EPA ID Number

**PARAMOUNT ELECTRIC (Continued)**

**U003354435**

Saturday:	Not reported
Contractor ID:	Not reported
Phone:	Not reported
Job Site CAS:	Not reported
Project Form Email:	Not reported
Property Owner Name:	Not reported
Property Owner Agent:	Not reported
Property Owner Company:	R.W. Rhine, Inc (ABCN00001462)
Property Owner Address:	Not reported
Property Owner City:	Not reported
Property Owner State:	Not reported
Property Owner Zip4:	Not reported
Property Owner Phone:	Not reported
Job Site Room:	Not reported
Facility Age:	Not reported
Facility Size:	Not reported
Facility Remodel:	Not reported
Facility Demo:	Not reported
Facility Repair:	Not reported
Facility Maint:	Not reported
Removed:	Not reported
Encapsulated:	Not reported
Quantity Sq Ft:	Not reported
Fireproofing:	Not reported
Popcorn Ceiling:	Not reported
CAB:	Not reported
Sheet Vinyl:	Not reported
Asbestos Paper:	Not reported
Boiler Insulation:	Not reported
Duct Paper:	Not reported
VAT:	Not reported
Roofing:	Not reported
Sq Ft Other:	Not reported
Sq Ft Other Text:	Not reported
Quantity Lin Ft:	Not reported
Mag Pipe Insulation:	Not reported
Air Cell Pipe Insulation:	Not reported
Ducting Insulation:	Not reported
Cement Asbestos Pipe:	Not reported
Mudded Pipe Insulation:	Not reported
Duct Tape:	Not reported
Lin Ft Other1:	Not reported
Lin Ft Other1 Text:	Not reported
Lin Ft Other2:	Not reported
Lin Ft Other2 Text:	Not reported
Indoors:	Not reported
Outdoors:	Not reported
Neg Pres Enclosure:	Not reported
Glove Bag:	Not reported
Mini Enclosure:	Not reported
Critical Barriers:	Not reported
Wrap And Cut:	Not reported
Wet Methods:	Not reported
HEPA Vacuum:	Not reported
MANUALMETHODS :	Not reported
Other CM1:	Not reported
Other CM1 Text:	Not reported



Map ID  
Direction  
Distance  
Elevation

MAP FINDINGS

Site

Database(s)

EDR ID Number  
EPA ID Number

**PARAMOUNT ELECTRIC (Continued)**

**U003354435**

Other CM2:	Not reported
Other CM2 Text:	Not reported
Half Mask APR:	Not reported
Full Face APR:	Not reported
PAPR:	Not reported
Type C Continuous:	Not reported
Type C Pressure:	Not reported
Other Resp Pro:	Not reported
Other Resp Pro Text:	Not reported
Comments:	Not reported
Date Time Submitted:	Not reported
Submitter IP Address:	Not reported
Region:	3
UBI:	278044740
Notice type:	Initial
Project Type:	Cement Asbestos Board (CAB), Other linear footage, Other Square Footage, Vinyl Asbestos Tile
Supervisor:	Adrian Cantu ()
Supervisor Phone:	Not reported
Certificate Status:	EXPIRED
Name:	Not reported
Address:	225 S. TACOMA WAY
City,State,Zip:	TACOMA, WA
Facility Type:	Not reported
Parent ID:	Not reported
Form ID:	46579##1462RWRhi777637
Notice Date:	03/04/2011
Start Date:	12/06/2010
Completion Date:	04/29/2011
Initial:	Not reported
Amended:	Not reported
On Hold:	Not reported
Off Hold:	Not reported
Emergency:	Not reported
Site Hours Start:	Not reported
Site Hours End:	Not reported
Sunday:	Not reported
Monday:	Not reported
Tuesday:	Not reported
Wednesday:	Not reported
Thursday:	Not reported
Friday:	Not reported
Saturday:	Not reported
Contractor ID:	Not reported
Phone:	Not reported
Job Site CAS:	Not reported
Project Form Email:	Not reported
Property Owner Name:	Not reported
Property Owner Agent:	Not reported
Property Owner Company:	R.W. Rhine, Inc (ABCN00001462)
Property Owner Address:	Not reported
Property Owner City:	Not reported
Property Owner State:	Not reported
Property Owner Zip4:	Not reported
Property Owner Phone:	Not reported
Job Site Room:	Not reported



Map ID  
Direction  
Distance  
Elevation

MAP FINDINGS

Site

Database(s)

EDR ID Number  
EPA ID Number

**PARAMOUNT ELECTRIC (Continued)**

**U003354435**

Facility Age:	Not reported
Facility Size:	Not reported
Facility Remodel:	Not reported
Facility Demo:	Not reported
Facility Repair:	Not reported
Facility Maint:	Not reported
Removed:	Not reported
Encapsulated:	Not reported
Quantity Sq Ft:	Not reported
Fireproofing:	Not reported
Popcorn Ceiling:	Not reported
CAB:	Not reported
Sheet Vinyl:	Not reported
Asbestos Paper:	Not reported
Boiler Insulation:	Not reported
Duct Paper:	Not reported
VAT:	Not reported
Roofing:	Not reported
Sq Ft Other:	Not reported
Sq Ft Other Text:	Not reported
Quantity Lin Ft:	Not reported
Mag Pipe Insulation:	Not reported
Air Cell Pipe Insulation:	Not reported
Ducting Insulation:	Not reported
Cement Asbestos Pipe:	Not reported
Mudded Pipe Insulation:	Not reported
Duct Tape:	Not reported
Lin Ft Other1:	Not reported
Lin Ft Other1 Text:	Not reported
Lin Ft Other2:	Not reported
Lin Ft Other2 Text:	Not reported
Indoors:	Not reported
Outdoors:	Not reported
Neg Pres Enclosure:	Not reported
Glove Bag:	Not reported
Mini Enclosure:	Not reported
Critical Barriers:	Not reported
Wrap And Cut:	Not reported
Wet Methods:	Not reported
HEPA Vacuum:	Not reported
MANUALMETHODS :	Not reported
Other CM1:	Not reported
Other CM1 Text:	Not reported
Other CM2:	Not reported
Other CM2 Text:	Not reported
Half Mask APR:	Not reported
Full Face APR:	Not reported
PAPR:	Not reported
Type C Continuous:	Not reported
Type C Pressure:	Not reported
Other Resp Pro:	Not reported
Other Resp Pro Text:	Not reported
Comments:	Not reported
Date Time Submitted:	Not reported
Submitter IP Address:	Not reported
Region:	3
UBI:	278044740



Map ID  
Direction  
Distance  
Elevation

MAP FINDINGS

Site

Database(s)

EDR ID Number  
EPA ID Number

**PARAMOUNT ELECTRIC (Continued)**

**U003354435**

Notice type:	Initial
Project Type:	Cement Asbestos Board (CAB), Other linear footage, Other Square Footage, Vinyl Asbestos Tile
Supervisor:	David Schultz ()
Supervisor Phone:	Not reported
Certificate Status:	EXPIRED
Name:	Not reported
Address:	225 S. TACOMA WAY
City,State,Zip:	TACOMA, WA
Facility Type:	Not reported
Parent ID:	Not reported
Form ID:	44536##1462RWRhi602189
Notice Date:	12/15/2010
Start Date:	12/06/2010
Completion Date:	01/31/2011
Initial:	Not reported
Amended:	Not reported
On Hold:	Not reported
Off Hold:	Not reported
Emergency:	Not reported
Site Hours Start:	Not reported
Site Hours End:	Not reported
Sunday:	Not reported
Monday:	Not reported
Tuesday:	Not reported
Wednesday:	Not reported
Thursday:	Not reported
Friday:	Not reported
Saturday:	Not reported
Contractor ID:	Not reported
Phone:	Not reported
Job Site CAS:	Not reported
Project Form Email:	Not reported
Property Owner Name:	Not reported
Property Owner Agent:	Not reported
Property Owner Company:	R.W. Rhine, Inc (ABCN00001462)
Property Owner Address:	Not reported
Property Owner City:	Not reported
Property Owner State:	Not reported
Property Owner Zip4:	Not reported
Property Owner Phone:	Not reported
Job Site Room:	Not reported
Facility Age:	Not reported
Facility Size:	Not reported
Facility Remodel:	Not reported
Facility Demo:	Not reported
Facility Repair:	Not reported
Facility Maint:	Not reported
Removed:	Not reported
Encapsulated:	Not reported
Quantity Sq Ft:	Not reported
Fireproofing:	Not reported
Popcorn Ceiling:	Not reported
CAB:	Not reported
Sheet Vinyl:	Not reported
Asbestos Paper:	Not reported



Map ID  
Direction  
Distance  
Elevation

MAP FINDINGS

Site

Database(s)

EDR ID Number  
EPA ID Number

**PARAMOUNT ELECTRIC (Continued)**

**U003354435**

Boiler Insulation:	Not reported
Duct Paper:	Not reported
VAT:	Not reported
Roofing:	Not reported
Sq Ft Other:	Not reported
Sq Ft Other Text:	Not reported
Quantity Lin Ft:	Not reported
Mag Pipe Insulation:	Not reported
Air Cell Pipe Insulation:	Not reported
Ducting Insulation:	Not reported
Cement Asbestos Pipe:	Not reported
Mudded Pipe Insulation:	Not reported
Duct Tape:	Not reported
Lin Ft Other1:	Not reported
Lin Ft Other1 Text:	Not reported
Lin Ft Other2:	Not reported
Lin Ft Other2 Text:	Not reported
Indoors:	Not reported
Outdoors:	Not reported
Neg Pres Enclosure:	Not reported
Glove Bag:	Not reported
Mini Enclosure:	Not reported
Critical Barriers:	Not reported
Wrap And Cut:	Not reported
Wet Methods:	Not reported
HEPA Vacuum:	Not reported
MANUALMETHODS :	Not reported
Other CM1:	Not reported
Other CM1 Text:	Not reported
Other CM2:	Not reported
Other CM2 Text:	Not reported
Half Mask APR:	Not reported
Full Face APR:	Not reported
PAPR:	Not reported
Type C Continuous:	Not reported
Type C Pressure:	Not reported
Other Resp Pro:	Not reported
Other Resp Pro Text:	Not reported
Comments:	Not reported
Date Time Submitted:	Not reported
Submitter IP Address:	Not reported
Region:	3
UBI:	278044740
Notice type:	Initial
Project Type:	Cement Asbestos Board (CAB), Other linear footage, Other Square Footage, Vinyl Asbestos Tile
Supervisor:	Adrian Cantu ()
Supervisor Phone:	Not reported
Certificate Status:	EXPIRED
Name:	Not reported
Address:	225 S. TACOMA WAY
City,State,Zip:	TACOMA, WA
Facility Type:	Not reported
Parent ID:	Not reported
Form ID:	44281##1462RWRhi438966
Notice Date:	12/07/2010



Map ID  
Direction  
Distance  
Elevation

MAP FINDINGS

Site

Database(s)

EDR ID Number  
EPA ID Number

**PARAMOUNT ELECTRIC (Continued)**

**U003354435**

Start Date:	12/06/2010
Completion Date:	12/17/2010
Initial:	Not reported
Amended:	Not reported
On Hold:	Not reported
Off Hold:	Not reported
Emergency:	Not reported
Site Hours Start:	Not reported
Site Hours End:	Not reported
Sunday:	Not reported
Monday:	Not reported
Tuesday:	Not reported
Wednesday:	Not reported
Thursday:	Not reported
Friday:	Not reported
Saturday:	Not reported
Contractor ID:	Not reported
Phone:	Not reported
Job Site CAS:	Not reported
Project Form Email:	Not reported
Property Owner Name:	Not reported
Property Owner Agent:	Not reported
Property Owner Company:	R.W. Rhine, Inc (ABCN00001462)
Property Owner Address:	Not reported
Property Owner City:	Not reported
Property Owner State:	Not reported
Property Owner Zip4:	Not reported
Property Owner Phone:	Not reported
Job Site Room:	Not reported
Facility Age:	Not reported
Facility Size:	Not reported
Facility Remodel:	Not reported
Facility Demo:	Not reported
Facility Repair:	Not reported
Facility Maint:	Not reported
Removed:	Not reported
Encapsulated:	Not reported
Quantity Sq Ft:	Not reported
Fireproofing:	Not reported
Popcorn Ceiling:	Not reported
CAB:	Not reported
Sheet Vinyl:	Not reported
Asbestos Paper:	Not reported
Boiler Insulation:	Not reported
Duct Paper:	Not reported
VAT:	Not reported
Roofing:	Not reported
Sq Ft Other:	Not reported
Sq Ft Other Text:	Not reported
Quantity Lin Ft:	Not reported
Mag Pipe Insulation:	Not reported
Air Cell Pipe Insulation:	Not reported
Ducting Insulation:	Not reported
Cement Asbestos Pipe:	Not reported
Mudded Pipe Insulation:	Not reported
Duct Tape:	Not reported
Lin Ft Other1:	Not reported



Map ID  
Direction  
Distance  
Elevation

MAP FINDINGS

Site

Database(s)

EDR ID Number  
EPA ID Number

**PARAMOUNT ELECTRIC (Continued)**

**U003354435**

Lin Ft Other1 Text:	Not reported
Lin Ft Other2:	Not reported
Lin Ft Other2 Text:	Not reported
Indoors:	Not reported
Outdoors:	Not reported
Neg Pres Enclosure:	Not reported
Glove Bag:	Not reported
Mini Enclosure:	Not reported
Critical Barriers:	Not reported
Wrap And Cut:	Not reported
Wet Methods:	Not reported
HEPA Vacuum:	Not reported
MANUALMETHODS :	Not reported
Other CM1:	Not reported
Other CM1 Text:	Not reported
Other CM2:	Not reported
Other CM2 Text:	Not reported
Half Mask APR:	Not reported
Full Face APR:	Not reported
PAPR:	Not reported
Type C Continuous:	Not reported
Type C Pressure:	Not reported
Other Resp Pro:	Not reported
Other Resp Pro Text:	Not reported
Comments:	Not reported
Date Time Submitted:	Not reported
Submitter IP Address:	Not reported
Region:	3
UBI:	278044740
Notice type:	Initial
Project Type:	Cement Asbestos Board (CAB), Other linear footage, Other Square Footage, Vinyl Asbestos Tile
Supervisor:	Adrian Cantu ()
Supervisor Phone:	Not reported
Certificate Status:	EXPIRED
Name:	Not reported
Address:	225 S. TACOMA WAY
City,State,Zip:	TACOMA, WA
Facility Type:	Not reported
Parent ID:	Not reported
Form ID:	47034##1462RWRhi987180
Notice Date:	03/21/2011
Start Date:	12/06/2010
Completion Date:	04/29/2011
Initial:	Not reported
Amended:	Not reported
On Hold:	Not reported
Off Hold:	Not reported
Emergency:	Not reported
Site Hours Start:	Not reported
Site Hours End:	Not reported
Sunday:	Not reported
Monday:	Not reported
Tuesday:	Not reported
Wednesday:	Not reported
Thursday:	Not reported



Map ID  
Direction  
Distance  
Elevation

MAP FINDINGS

Site

Database(s)

EDR ID Number  
EPA ID Number

**PARAMOUNT ELECTRIC (Continued)**

**U003354435**

Friday:	Not reported
Saturday:	Not reported
Contractor ID:	Not reported
Phone:	Not reported
Job Site CAS:	Not reported
Project Form Email:	Not reported
Property Owner Name:	Not reported
Property Owner Agent:	Not reported
Property Owner Company:	R.W. Rhine, Inc (ABCN00001462)
Property Owner Address:	Not reported
Property Owner City:	Not reported
Property Owner State:	Not reported
Property Owner Zip4:	Not reported
Property Owner Phone:	Not reported
Job Site Room:	Not reported
Facility Age:	Not reported
Facility Size:	Not reported
Facility Remodel:	Not reported
Facility Demo:	Not reported
Facility Repair:	Not reported
Facility Maint:	Not reported
Removed:	Not reported
Encapsulated:	Not reported
Quantity Sq Ft:	Not reported
Fireproofing:	Not reported
Popcorn Ceiling:	Not reported
CAB:	Not reported
Sheet Vinyl:	Not reported
Asbestos Paper:	Not reported
Boiler Insulation:	Not reported
Duct Paper:	Not reported
VAT:	Not reported
Roofing:	Not reported
Sq Ft Other:	Not reported
Sq Ft Other Text:	Not reported
Quantity Lin Ft:	Not reported
Mag Pipe Insulation:	Not reported
Air Cell Pipe Insulation:	Not reported
Ducting Insulation:	Not reported
Cement Asbestos Pipe:	Not reported
Mudded Pipe Insulation:	Not reported
Duct Tape:	Not reported
Lin Ft Other1:	Not reported
Lin Ft Other1 Text:	Not reported
Lin Ft Other2:	Not reported
Lin Ft Other2 Text:	Not reported
Indoors:	Not reported
Outdoors:	Not reported
Neg Pres Enclosure:	Not reported
Glove Bag:	Not reported
Mini Enclosure:	Not reported
Critical Barriers:	Not reported
Wrap And Cut:	Not reported
Wet Methods:	Not reported
HEPA Vacuum:	Not reported
MANUALMETHODS :	Not reported
Other CM1:	Not reported



Map ID  
Direction  
Distance  
Elevation

MAP FINDINGS

Site

Database(s)

EDR ID Number  
EPA ID Number

**PARAMOUNT ELECTRIC (Continued)**

**U003354435**

Other CM1 Text:	Not reported
Other CM2:	Not reported
Other CM2 Text:	Not reported
Half Mask APR:	Not reported
Full Face APR:	Not reported
PAPR:	Not reported
Type C Continuous:	Not reported
Type C Pressure:	Not reported
Other Resp Pro:	Not reported
Other Resp Pro Text:	Not reported
Comments:	Not reported
Date Time Submitted:	Not reported
Submitter IP Address:	Not reported
Region:	3
UBI:	278044740
Notice type:	Initial
Project Type:	Cement Asbestos Board (CAB), Other linear footage, Other Square Footage, Vinyl Asbestos Tile
Supervisor:	David Schultz ()
Supervisor Phone:	Not reported
Certificate Status:	EXPIRED

**WA MANIFEST:**

Name:	PARAMOUNT ELECTRIC
Address:	225 S TACOMA WAY
City,State,Zip:	TACOMA, WA 98409
Facility Address 2:	Not reported
Facility ID:	77241262
EPA ID:	WAH000036288
NAICS:	236210
State Waste Code Desc:	Not reported
Federal Waste Code Desc:	Not reported
Form Comm:	Not reported
Data Year:	2010
Permit by Rule:	False
Mailing Address 2:	Not reported
Treatment by Generator:	False
Mixed Radioactive Waste:	False
Importer of Hazardous Waste:	False
Immediate Recycler:	False
Treatment/Storage/Disposal/Recycling Facility:	False
Generator of Dangerous Fuel Waste:	False
Generator Marketing to Burner:	False
Other Marketers (i.e., blender, distributor, etc.):	False
Utility Boiler Burner:	False
Industry Boiler Burner:	False
Industrial Furnace:	False
Smelter Defferal:	False
Universal Waste:	Not reported
Off-Specification:	Not reported
LN Address 2:	Not reported
Tax Reg #:	278046641
Business Type:	Electrical Contractors
Mail Name:	Paramount Electric
Mailing Address:	225 S Tacoma Way
Mailing City,State,Zip:	Tacoma, WA 98402
Legal Organization Name:	Not reported



Map ID  
Direction  
Distance  
Elevation

MAP FINDINGS

Site

Database(s)

EDR ID Number  
EPA ID Number

**PARAMOUNT ELECTRIC (Continued)**

**U003354435**

Legal Organization Type:	Private
Legal Contact:	William Hayes
Legal Address:	225 S Tacoma Way
Legal Address 2:	Not reported
Legal City,State,Zip:	Tacoma, WA 98402
Legal Phone Number:	(253)272-4285
Legal Effective Date:	01/01/1986
Land Organization Name:	Sound Transit
Land Organization Type:	Private
Land Contact:	Not reported
Land Address:	401 S Jackson
Land City,State,Zip:	Seattle, WA 98104
Land Phone Number:	(206)398-5000
Operator Organization Name:	Paramount Electric
Operator Organization Type:	Private
Operator:	Not reported
Operator Address:	225 S Tacoma Way
Operator Address 2:	Not reported
Operator City,State,Zip:	Tacoma, WA 98402
Operator Phone Number:	(253)272-4285
Operator Effective Date:	Not reported
Site Contact:	William Hayes
Site Contact Address:	225 S Tacoma Way
Contact City,State,Zip:	Tacoma, WA 98402
Site Contact Phone Number:	(253)272-4285
Site Contact Email:	hayespeco@aol.com
Gen Status Code:	XQG
Monthly Generation:	False
Batch Generation:	False
One Time Generation:	False
Transport Own Waste:	False
Tranports Other Waste:	False
Recycler Onsite:	False
Transfer Facility:	False
Other Exemption:	Not reported
UW Battery Gen:	False
Used Oil Transporter:	False
Used Oil Transfer Facility:	False
Used Oil Processor:	False
Used Oil Refiner:	False
Used Oil Fuel Marketer Directs Shipments:	False
Used Oil Fuel Marketer Meets Specs:	False
Site Contact Address 2:	Not reported

AN178  
WNW  
1/4-1/2  
0.372 mi.  
1964 ft.

**ASHLAND CHEMICAL CO CASCADE MACHINER**  
**2119 S PACIFIC AVE**  
**TACOMA, WA 98402**  
**Site 3 of 6 in cluster AN**

**WA ALLSITES 1004793346**  
**RCRA NonGen / NLR WAD009241423**  
**FINDS**  
**ECHO**

**Relative:**  
**Higher**  
**Actual:**  
**57 ft.**

ALLSITES:  
Name: ASHLAND CHEMICAL CO CASCADE MACHINER  
Facility Id: 21518716

RCRA Listings:  
Date Form Received by Agency: 2000-06-24 00:00:00.0  
Handler Name: ASHLAND CHEMICAL CO CASCADE MACHINER



Map ID  
Direction  
Distance  
Elevation

MAP FINDINGS

Site

Database(s)

EDR ID Number  
EPA ID Number

**ASHLAND CHEMICAL CO CASCADE MACHINER (Continued)**

**1004793346**

Handler Address:	2119 S PACIFIC AVE
Handler City,State,Zip:	TACOMA, WA 98402
EPA ID:	WAD009241423
Contact Name:	TERRI WECKENBROCK FAI
Contact Address:	5200 BLAZER PKWY
Contact City,State,Zip:	DUBLIN, OH 43017
Contact Telephone:	614-790-3826
Contact Fax:	Not reported
Contact Email:	Not reported
Contact Title:	Not reported
EPA Region:	10
Land Type:	Other
Federal Waste Generator Description:	Not a generator, verified
Non-Notifier:	Not reported
Biennial Report Cycle:	Not reported
Accessibility:	Not reported
Active Site Indicator:	Not reported
State District Owner:	WA
State District:	SWRO
Mailing Address:	5200 BLAZER PARKWAY
Mailing City,State,Zip:	DUBLIN, WA 43017
Owner Name:	CASCADE MACHINERY ELECTRIC INC
Owner Type:	Private
Operator Name:	ASHLAND CHEMICAL CO CASCADE MACHINER
Operator Type:	Private
Short-Term Generator Activity:	No
Importer Activity:	No
Mixed Waste Generator:	No
Transporter Activity:	No
Transfer Facility Activity:	No
Recycler Activity with Storage:	No
Small Quantity On-Site Burner Exemption:	No
Smelting Melting and Refining Furnace Exemption:	No
Underground Injection Control:	No
Off-Site Waste Receipt:	No
Universal Waste Indicator:	No
Universal Waste Destination Facility:	No
Federal Universal Waste:	No
Active Site Fed-Reg Treatment Storage and Disposal Facility:	Not reported
Active Site Converter Treatment storage and Disposal Facility:	Not reported
Active Site State-Reg Treatment Storage and Disposal Facility:	Not reported
Active Site State-Reg Handler:	---
Federal Facility Indicator:	Not reported
Hazardous Secondary Material Indicator:	NN
Sub-Part K Indicator:	Not reported
Commercial TSD Indicator:	No
Treatment Storage and Disposal Type:	Not reported
2018 GPRA Permit Baseline:	Not on the Baseline
2018 GPRA Renewals Baseline:	Not on the Baseline
Permit Renewals Workload Universe:	Not reported
Permit Workload Universe:	Not reported
Permit Progress Universe:	Not reported
Post-Closure Workload Universe:	Not reported
Closure Workload Universe:	Not reported
202 GPRA Corrective Action Baseline:	No
Corrective Action Workload Universe:	No
Subject to Corrective Action Universe:	No



Map ID  
Direction  
Distance  
Elevation

MAP FINDINGS

Site

Database(s)

EDR ID Number  
EPA ID Number

**ASHLAND CHEMICAL CO CASCADE MACHINER (Continued)**

**1004793346**

Non-TSDFs Where RCRA CA has Been Imposed Universe: No  
TSDFs Potentially Subject to CA Under 3004 (u)/(v) Universe: No  
TSDFs Only Subject to CA under Discretionary Auth Universe: No  
Corrective Action Priority Ranking: No NCAPS ranking  
Environmental Control Indicator: No  
Institutional Control Indicator: No  
Human Exposure Controls Indicator: N/A  
Groundwater Controls Indicator: N/A  
Operating TSD Universe: Not reported  
Full Enforcement Universe: Not reported  
Significant Non-Complier Universe: No  
Unaddressed Significant Non-Complier Universe: No  
Addressed Significant Non-Complier Universe: No  
Significant Non-Complier With a Compliance Schedule Universe: No  
Financial Assurance Required: Not reported  
Handler Date of Last Change: 2018-05-09 12:03:57.0  
Recognized Trader-Importer: No  
Recognized Trader-Exporter: No  
Importer of Spent Lead Acid Batteries: No  
Exporter of Spent Lead Acid Batteries: No  
Recycler Activity Without Storage: No  
Manifest Broker: No  
Sub-Part P Indicator: Not reported

**Handler - Owner Operator:**

Owner/Operator Indicator: Owner  
Owner/Operator Name: CASCADE MACHINERY ELECTRIC INC  
Legal Status: Private  
Date Became Current: Not reported  
Date Ended Current: Not reported  
Owner/Operator Address: 8400 E MARGINAL WAY SW  
Owner/Operator City,State,Zip: SEATTLE, WA 98134  
Owner/Operator Telephone: 253-572-1041  
Owner/Operator Telephone Ext: Not reported  
Owner/Operator Fax: Not reported  
Owner/Operator Email: Not reported

Owner/Operator Indicator: Owner  
Owner/Operator Name: CASCADE MACHINERY ELECTRIC INC  
Legal Status: Private  
Date Became Current: Not reported  
Date Ended Current: Not reported  
Owner/Operator Address: 8400 E MARGINAL WAY SW  
Owner/Operator City,State,Zip: SEATTLE, WA 98134  
Owner/Operator Telephone: 253-572-1041  
Owner/Operator Telephone Ext: Not reported  
Owner/Operator Fax: Not reported  
Owner/Operator Email: Not reported

Owner/Operator Indicator: Owner  
Owner/Operator Name: ASHLAND CHEMICAL CO CASCADE MACHINER  
Legal Status: Private  
Date Became Current: Not reported  
Date Ended Current: Not reported  
Owner/Operator Address: 2119 S PACIFIC AVE  
Owner/Operator City,State,Zip: TACOMA, WA 98402



Map ID  
Direction  
Distance  
Elevation

MAP FINDINGS

Site

Database(s)

EDR ID Number  
EPA ID Number

**ASHLAND CHEMICAL CO CASCADE MACHINER (Continued)**

**1004793346**

Owner/Operator Telephone: 000-000-0000  
Owner/Operator Telephone Ext: Not reported  
Owner/Operator Fax: Not reported  
Owner/Operator Email: Not reported

Owner/Operator Indicator: Operator  
Owner/Operator Name: ASHLAND CHEMICAL CO CASCADE MACHINER  
Legal Status: Private  
Date Became Current: Not reported  
Date Ended Current: Not reported  
Owner/Operator Address: 2119 S PACIFIC AVE  
Owner/Operator City,State,Zip: TACOMA, WA 98402  
Owner/Operator Telephone: 000-000-0000  
Owner/Operator Telephone Ext: Not reported  
Owner/Operator Fax: Not reported  
Owner/Operator Email: Not reported

Owner/Operator Indicator: Owner  
Owner/Operator Name: CASCADE MACHINERY & ELECTRIC INC  
Legal Status: Private  
Date Became Current: Not reported  
Date Ended Current: Not reported  
Owner/Operator Address: 8400 E MARGINAL WAY SW  
Owner/Operator City,State,Zip: SEATTLE, WA 98134  
Owner/Operator Telephone: 253-572-1041  
Owner/Operator Telephone Ext: Not reported  
Owner/Operator Fax: Not reported  
Owner/Operator Email: Not reported

Owner/Operator Indicator: Operator  
Owner/Operator Name: ASHLAND CHEMICAL CO CASCADE MACHINER  
Legal Status: Private  
Date Became Current: Not reported  
Date Ended Current: Not reported  
Owner/Operator Address: 2119 S PACIFIC AVE  
Owner/Operator City,State,Zip: TACOMA, WA 98402  
Owner/Operator Telephone: 000-000-0000  
Owner/Operator Telephone Ext: Not reported  
Owner/Operator Fax: Not reported  
Owner/Operator Email: Not reported

Owner/Operator Indicator: Owner  
Owner/Operator Name: ASHLAND CHEMICAL CO CASCADE MACHINER  
Legal Status: Private  
Date Became Current: Not reported  
Date Ended Current: Not reported  
Owner/Operator Address: 2119 S PACIFIC AVE  
Owner/Operator City,State,Zip: TACOMA, WA 98402  
Owner/Operator Telephone: 000-000-0000  
Owner/Operator Telephone Ext: Not reported  
Owner/Operator Fax: Not reported  
Owner/Operator Email: Not reported

Owner/Operator Indicator: Owner  
Owner/Operator Name: CASCADE MACHINERY ELECTRIC INC  
Legal Status: Private  
Date Became Current: Not reported



Map ID  
Direction  
Distance  
Elevation

MAP FINDINGS

Site

Database(s)

EDR ID Number  
EPA ID Number

**ASHLAND CHEMICAL CO CASCADE MACHINER (Continued)**

**1004793346**

Date Ended Current:	Not reported
Owner/Operator Address:	8400 E MARGINAL WAY SW
Owner/Operator City,State,Zip:	SEATTLE, WA 98134
Owner/Operator Telephone:	253-572-1041
Owner/Operator Telephone Ext:	Not reported
Owner/Operator Fax:	Not reported
Owner/Operator Email:	Not reported
Owner/Operator Indicator:	Owner
Owner/Operator Name:	CASCADE MACHINERY ELECTRIC INC
Legal Status:	Private
Date Became Current:	1998-11-09 00:00:00.
Date Ended Current:	Not reported
Owner/Operator Address:	8400 E MARGINAL WAY SW
Owner/Operator City,State,Zip:	SEATTLE, WA 98134
Owner/Operator Telephone:	253-572-1041
Owner/Operator Telephone Ext:	Not reported
Owner/Operator Fax:	Not reported
Owner/Operator Email:	Not reported
Owner/Operator Indicator:	Owner
Owner/Operator Name:	CASCADE MACHINERY ELECTRIC INC
Legal Status:	Private
Date Became Current:	Not reported
Date Ended Current:	Not reported
Owner/Operator Address:	8400 E MARGINAL WAY SW
Owner/Operator City,State,Zip:	SEATTLE, WA 98134
Owner/Operator Telephone:	253-572-1041
Owner/Operator Telephone Ext:	Not reported
Owner/Operator Fax:	Not reported
Owner/Operator Email:	Not reported
Owner/Operator Indicator:	Owner
Owner/Operator Name:	CASCADE MACHINERY ELECTRIC INC
Legal Status:	Private
Date Became Current:	Not reported
Date Ended Current:	Not reported
Owner/Operator Address:	8400 E MARGINAL WAY SW
Owner/Operator City,State,Zip:	SEATTLE, WA 98134
Owner/Operator Telephone:	253-572-1041
Owner/Operator Telephone Ext:	Not reported
Owner/Operator Fax:	Not reported
Owner/Operator Email:	Not reported
Owner/Operator Indicator:	Owner
Owner/Operator Name:	CASCADE MACHINERY ELECTRIC INC
Legal Status:	Private
Date Became Current:	1998-11-09 00:00:00.
Date Ended Current:	Not reported
Owner/Operator Address:	8400 E MARGINAL WAY SW
Owner/Operator City,State,Zip:	SEATTLE, WA 98134
Owner/Operator Telephone:	253-572-1041
Owner/Operator Telephone Ext:	Not reported
Owner/Operator Fax:	Not reported
Owner/Operator Email:	Not reported
Owner/Operator Indicator:	Operator



Map ID  
Direction  
Distance  
Elevation

MAP FINDINGS

Site

Database(s)

EDR ID Number  
EPA ID Number

**ASHLAND CHEMICAL CO CASCADE MACHINER (Continued)**

**1004793346**

Owner/Operator Name: ASHLAND CHEMICAL CO CASCADE MACHINER  
Legal Status: Private  
Date Became Current: Not reported  
Date Ended Current: Not reported  
Owner/Operator Address: 2119 S PACIFIC AVE  
Owner/Operator City,State,Zip: TACOMA, WA 98402  
Owner/Operator Telephone: 000-000-0000  
Owner/Operator Telephone Ext: Not reported  
Owner/Operator Fax: Not reported  
Owner/Operator Email: Not reported

Owner/Operator Indicator: Operator  
Owner/Operator Name: CASCADE MACHINERY & ELECTRIC INC  
Legal Status: Private  
Date Became Current: Not reported  
Date Ended Current: Not reported  
Owner/Operator Address: 8400 E MARGINAL WAY SW  
Owner/Operator City,State,Zip: SEATTLE, WA 98134  
Owner/Operator Telephone: 253-572-1041  
Owner/Operator Telephone Ext: Not reported  
Owner/Operator Fax: Not reported  
Owner/Operator Email: Not reported

Owner/Operator Indicator: Operator  
Owner/Operator Name: ASHLAND CHEMICAL CO CASCADE MACHINER  
Legal Status: Private  
Date Became Current: Not reported  
Date Ended Current: Not reported  
Owner/Operator Address: 2119 S PACIFIC AVE  
Owner/Operator City,State,Zip: TACOMA, WA 98402  
Owner/Operator Telephone: 000-000-0000  
Owner/Operator Telephone Ext: Not reported  
Owner/Operator Fax: Not reported  
Owner/Operator Email: Not reported

Owner/Operator Indicator: Operator  
Owner/Operator Name: ASHLAND CHEMICAL CO CASCADE MACHINER  
Legal Status: Private  
Date Became Current: Not reported  
Date Ended Current: Not reported  
Owner/Operator Address: 2119 S PACIFIC AVE  
Owner/Operator City,State,Zip: TACOMA, WA 98402  
Owner/Operator Telephone: 000-000-0000  
Owner/Operator Telephone Ext: Not reported  
Owner/Operator Fax: Not reported  
Owner/Operator Email: Not reported

Owner/Operator Indicator: Owner  
Owner/Operator Name: ASHLAND CHEMICAL CO CASCADE MACHINER  
Legal Status: Private  
Date Became Current: Not reported  
Date Ended Current: Not reported  
Owner/Operator Address: 2119 S PACIFIC AVE  
Owner/Operator City,State,Zip: TACOMA, WA 98402  
Owner/Operator Telephone: 000-000-0000  
Owner/Operator Telephone Ext: Not reported  
Owner/Operator Fax: Not reported



Map ID  
Direction  
Distance  
Elevation

MAP FINDINGS

Site

Database(s)

EDR ID Number  
EPA ID Number

**ASHLAND CHEMICAL CO CASCADE MACHINER (Continued)**

**1004793346**

Owner/Operator Email: Not reported

Owner/Operator Indicator: Owner  
Owner/Operator Name: ASHLAND CHEMICAL CO CASCADE MACHINER  
Legal Status: Private  
Date Became Current: Not reported  
Date Ended Current: Not reported  
Owner/Operator Address: 2119 S PACIFIC AVE  
Owner/Operator City,State,Zip: TACOMA, WA 98402  
Owner/Operator Telephone: 000-000-0000  
Owner/Operator Telephone Ext: Not reported  
Owner/Operator Fax: Not reported  
Owner/Operator Email: Not reported

Owner/Operator Indicator: Operator  
Owner/Operator Name: ASHLAND CHEMICAL CO CASCADE MACHINER  
Legal Status: Private  
Date Became Current: Not reported  
Date Ended Current: Not reported  
Owner/Operator Address: 2119 S PACIFIC AVE  
Owner/Operator City,State,Zip: TACOMA, WA 98402  
Owner/Operator Telephone: 000-000-0000  
Owner/Operator Telephone Ext: Not reported  
Owner/Operator Fax: Not reported  
Owner/Operator Email: Not reported

Owner/Operator Indicator: Owner  
Owner/Operator Name: CASCADE MACHINERY ELECTRIC INC  
Legal Status: Private  
Date Became Current: 1998-11-09 00:00:00.  
Date Ended Current: Not reported  
Owner/Operator Address: 8400 E MARGINAL WAY SW  
Owner/Operator City,State,Zip: SEATTLE, WA 98134  
Owner/Operator Telephone: 253-572-1041  
Owner/Operator Telephone Ext: Not reported  
Owner/Operator Fax: Not reported  
Owner/Operator Email: Not reported

Owner/Operator Indicator: Owner  
Owner/Operator Name: CASCADE MACHINERY ELECTRIC INC  
Legal Status: Private  
Date Became Current: 1998-11-09 00:00:00.  
Date Ended Current: Not reported  
Owner/Operator Address: 8400 E MARGINAL WAY SW  
Owner/Operator City,State,Zip: SEATTLE, WA 98134  
Owner/Operator Telephone: 253-572-1041  
Owner/Operator Telephone Ext: Not reported  
Owner/Operator Fax: Not reported  
Owner/Operator Email: Not reported

Owner/Operator Indicator: Owner  
Owner/Operator Name: CASCADE MACHINERY ELECTRIC INC  
Legal Status: Private  
Date Became Current: 1998-11-09 00:00:00.  
Date Ended Current: Not reported  
Owner/Operator Address: 8400 E MARGINAL WAY SW  
Owner/Operator City,State,Zip: SEATTLE, WA 98134



Map ID  
Direction  
Distance  
Elevation

MAP FINDINGS

Site

Database(s)

EDR ID Number  
EPA ID Number

**ASHLAND CHEMICAL CO CASCADE MACHINER (Continued)**

**1004793346**

Owner/Operator Telephone:	253-572-1041
Owner/Operator Telephone Ext:	Not reported
Owner/Operator Fax:	Not reported
Owner/Operator Email:	Not reported
Owner/Operator Indicator:	Operator
Owner/Operator Name:	ASHLAND CHEMICAL CO CASCADE MACHINER
Legal Status:	Private
Date Became Current:	Not reported
Date Ended Current:	Not reported
Owner/Operator Address:	2119 S PACIFIC AVE
Owner/Operator City,State,Zip:	TACOMA, WA 98402
Owner/Operator Telephone:	000-000-0000
Owner/Operator Telephone Ext:	Not reported
Owner/Operator Fax:	Not reported
Owner/Operator Email:	Not reported

**Historic Generators:**

Receive Date:	1998-11-09 00:00:00.0
Handler Name:	ASHLAND CHEMICAL CO CASCADE MACHINER
Federal Waste Generator Description:	Not a generator, verified
State District Owner:	WA
Large Quantity Handler of Universal Waste:	No
Recognized Trader Importer:	No
Recognized Trader Exporter:	No
Spent Lead Acid Battery Importer:	No
Spent Lead Acid Battery Exporter:	No
Current Record:	No
Non Storage Recycler Activity:	Not reported
Electronic Manifest Broker:	Not reported

Receive Date:	1991-08-25 00:00:00.0
Handler Name:	ASHLAND CHEMICAL CO CASCADE MACHINER
Federal Waste Generator Description:	Not a generator, verified
State District Owner:	WA
Large Quantity Handler of Universal Waste:	No
Recognized Trader Importer:	No
Recognized Trader Exporter:	No
Spent Lead Acid Battery Importer:	No
Spent Lead Acid Battery Exporter:	No
Current Record:	No
Non Storage Recycler Activity:	Not reported
Electronic Manifest Broker:	Not reported

Receive Date:	2000-06-24 00:00:00.0
Handler Name:	ASHLAND CHEMICAL CO CASCADE MACHINER
Federal Waste Generator Description:	Not a generator, verified
State District Owner:	WA
Large Quantity Handler of Universal Waste:	No
Recognized Trader Importer:	No
Recognized Trader Exporter:	No
Spent Lead Acid Battery Importer:	No
Spent Lead Acid Battery Exporter:	No
Current Record:	Yes
Non Storage Recycler Activity:	Not reported
Electronic Manifest Broker:	Not reported



Map ID  
Direction  
Distance  
Elevation

MAP FINDINGS

Site

Database(s)

EDR ID Number  
EPA ID Number

**ASHLAND CHEMICAL CO CASCADE MACHINER (Continued)**

**1004793346**

Receive Date: 1991-08-24 00:00:00.0  
Handler Name: ASHLAND CHEMICAL CO CASCADE MACHINER  
Federal Waste Generator Description: Not a generator, verified  
State District Owner: WA  
Large Quantity Handler of Universal Waste: No  
Recognized Trader Importer: No  
Recognized Trader Exporter: No  
Spent Lead Acid Battery Importer: No  
Spent Lead Acid Battery Exporter: No  
Current Record: No  
Non Storage Recycler Activity: Not reported  
Electronic Manifest Broker: Not reported

Receive Date: 1998-11-09 00:00:00.0  
Handler Name: ASHLAND CHEMICAL CO CASCADE MACHINER  
Federal Waste Generator Description: Large Quantity Generator  
State District Owner: WA  
Large Quantity Handler of Universal Waste: No  
Recognized Trader Importer: No  
Recognized Trader Exporter: No  
Spent Lead Acid Battery Importer: No  
Spent Lead Acid Battery Exporter: No  
Current Record: No  
Non Storage Recycler Activity: Not reported  
Electronic Manifest Broker: Not reported

Receive Date: 1999-02-26 00:00:00.0  
Handler Name: ASHLAND CHEMICAL CO CASCADE MACHINER  
Federal Waste Generator Description: Conditionally Exempt Small Quantity Generator  
State District Owner: WA  
Large Quantity Handler of Universal Waste: No  
Recognized Trader Importer: No  
Recognized Trader Exporter: No  
Spent Lead Acid Battery Importer: No  
Spent Lead Acid Battery Exporter: No  
Current Record: No  
Non Storage Recycler Activity: Not reported  
Electronic Manifest Broker: Not reported

Receive Date: 2000-03-01 00:00:00.0  
Handler Name: ASHLAND CHEMICAL CO CASCADE MACHINER  
Federal Waste Generator Description: Large Quantity Generator  
State District Owner: WA  
Large Quantity Handler of Universal Waste: No  
Recognized Trader Importer: No  
Recognized Trader Exporter: No  
Spent Lead Acid Battery Importer: No  
Spent Lead Acid Battery Exporter: No  
Current Record: No  
Non Storage Recycler Activity: Not reported  
Electronic Manifest Broker: Not reported

Receive Date: 2000-06-23 00:00:00.0  
Handler Name: ASHLAND CHEMICAL CO CASCADE MACHINER  
Federal Waste Generator Description: Not a generator, verified  
State District Owner: WA  
Large Quantity Handler of Universal Waste: No



Map ID  
Direction  
Distance  
Elevation

MAP FINDINGS

Site

Database(s)

EDR ID Number  
EPA ID Number

**ASHLAND CHEMICAL CO CASCADE MACHINER (Continued)**

**1004793346**

Recognized Trader Importer: No  
Recognized Trader Exporter: No  
Spent Lead Acid Battery Importer: No  
Spent Lead Acid Battery Exporter: No  
Current Record: No  
Non Storage Recycler Activity: Not reported  
Electronic Manifest Broker: Not reported

Receive Date: 1990-12-31 00:00:00.0  
Handler Name: AMERICAN MANUFACTURING  
Federal Waste Generator Description: Large Quantity Generator  
State District Owner: Not reported  
Large Quantity Handler of Universal Waste: No  
Recognized Trader Importer: No  
Recognized Trader Exporter: No  
Spent Lead Acid Battery Importer: No  
Spent Lead Acid Battery Exporter: No  
Current Record: No  
Non Storage Recycler Activity: Not reported  
Electronic Manifest Broker: Not reported

Receive Date: 2000-03-01 00:00:00.0  
Handler Name: ASHLAND CHEMICAL CO CASCADE MACHINER  
Federal Waste Generator Description: Large Quantity Generator  
State District Owner: Not reported  
Large Quantity Handler of Universal Waste: No  
Recognized Trader Importer: No  
Recognized Trader Exporter: No  
Spent Lead Acid Battery Importer: No  
Spent Lead Acid Battery Exporter: No  
Current Record: No  
Non Storage Recycler Activity: Not reported  
Electronic Manifest Broker: Not reported

List of NAICS Codes and Descriptions:

NAICS Code: 314999  
NAICS Description: ALL OTHER MISCELLANEOUS TEXTILE PRODUCT MILLS

NAICS Code: 333924  
NAICS Description: INDUSTRIAL TRUCK, TRACTOR, TRAILER, AND STACKER MACHINERY  
MANUFACTURING

Facility Has Received Notices of Violation:

No Violations Found:

Evaluation Action Summary:

No Evaluations Found:

FINDS:

Registry ID: 110005312991

Click Here:



Map ID  
Direction  
Distance  
Elevation

MAP FINDINGS

Site

Database(s)

EDR ID Number  
EPA ID Number

**ASHLAND CHEMICAL CO CASCADE MACHINER (Continued)**

**1004793346**

Environmental Interest/Information System:

RCRAInfo is a national information system that supports the Resource Conservation and Recovery Act (RCRA) program through the tracking of events and activities related to facilities that generate, transport, and treat, store, or dispose of hazardous waste. RCRAInfo allows RCRA program staff to track the notification, permit, compliance, and corrective action activities required under RCRA.

[Click this hyperlink](#) while viewing on your computer to access additional FINDS: detail in the EDR Site Report.

ECHO:

Envid: 1004793346  
Registry ID: 110005312991  
DFR URL: <http://echo.epa.gov/detailed-facility-report?fid=110005312991>  
Name: ASHLAND CHEMICAL CO CASCADE MACHINER  
Address: 2119 S PACIFIC AVE  
City,State,Zip: TACOMA, WA 98402

**AN179  
WNW  
1/4-1/2  
0.373 mi.  
1972 ft.**

**HUNT & MOTTET  
2122 PACIFIC AVE.  
TACOMA, WA 98401**

**WA ICR S103507803  
N/A**

**Site 4 of 6 in cluster AN**

**Relative:  
Higher**

ICR:

**Actual:  
60 ft.**

Date Ecology Received Report: 09/29/95  
Contaminants Found at Site: Petroleum products  
Media Contaminated: Soil  
Waste Management: Tank  
Region: South Western  
Type of Report Ecology Received: Final cleanup report  
Site Register Issue: 94-11  
County Code: 27  
Contact: Not reported  
Report Title: Not reported

**180  
NW  
1/4-1/2  
0.376 mi.  
1983 ft.**

**TACOMA REDEVELOPMENT PROP  
THEA FOSS WATERWAY  
TACOMA, WA 98402**

**WA HSL S100836520  
WA CSCSL N/A  
WA INST CONTROL  
WA BROWNFIELDS  
WA ALLSITES  
WA SPILLS**

**Relative:  
Lower**

HSL:

**Actual:  
15 ft.**

Name: TACOMA REDEVELOPMENT PROP  
Address: Not reported  
City,State,Zip: TACOMA, WA  
edr\_fstat: WA  
edr\_fzip: Not reported  
edr\_fcnty: PIERCE  
edr\_zip: Not reported  
**Facility Type: Hazardous Sites List**  
Facility Status: CC-Perf. Monitoring  
FSID Number: 1263  
Rank: 0



Map ID  
Direction  
Distance  
Elevation

MAP FINDINGS

Site

Database(s)

EDR ID Number  
EPA ID Number

**TACOMA REDEVELOPMENT PROP (Continued)**

**S100836520**

Region: SW  
EDR Link ID: 1263  
Region Decode: SOUTHWEST REGIONAL OFFICE

**CSCSL:**

Name: TACOMA REDEVELOPMENT PROP  
Address: THEA FOSS WATERWAY  
City,State,Zip: TACOMA, WA 98402  
Facility ID: 1263  
Region: Southwest  
Lat/Long: 47.244229080493 / -122.4332283700  
Clean Up Siteid: 3677  
Site Status: CC-Perf. Monitoring  
Contaminant Name: Asbestos  
Alternate Site Names: Thea Foss Waterway  
Site Rank: 0 - NPL Site (Fed HRS Score)  
Has Institutional Control: True  
Past VCP: Not reported  
Current VCP: Not reported  
Ground Water: Not reported  
Surface Water: Not reported  
Soil: Suspected  
Sediment: Not reported  
Air: Not reported  
Bedrock: Not reported  
Responsible Unit: Southwest

Name: TACOMA REDEVELOPMENT PROP  
Address: THEA FOSS WATERWAY  
City,State,Zip: TACOMA, WA 98402  
Facility ID: 1263  
Region: Southwest  
Lat/Long: 47.244229080493 / -122.4332283700  
Clean Up Siteid: 3677  
Site Status: CC-Perf. Monitoring  
Contaminant Name: Base/Neutral/Acid Organics  
Alternate Site Names: Thea Foss Waterway  
Site Rank: 0 - NPL Site (Fed HRS Score)  
Has Institutional Control: True  
Past VCP: Not reported  
Current VCP: Not reported  
Ground Water: Confirmed Above Cleanup Levels  
Surface Water: Confirmed Above Cleanup Levels  
Soil: Confirmed Above Cleanup Levels  
Sediment: Not reported  
Air: Not reported  
Bedrock: Not reported  
Responsible Unit: Southwest

Name: TACOMA REDEVELOPMENT PROP  
Address: THEA FOSS WATERWAY  
City,State,Zip: TACOMA, WA 98402  
Facility ID: 1263  
Region: Southwest  
Lat/Long: 47.244229080493 / -122.4332283700  
Clean Up Siteid: 3677  
Site Status: CC-Perf. Monitoring



Map ID  
Direction  
Distance  
Elevation

MAP FINDINGS

Site

Database(s)

EDR ID Number  
EPA ID Number

**TACOMA REDEVELOPMENT PROP (Continued)**

**S100836520**

Contaminant Name: Conventional Contaminants, Inorganic  
Alternate Site Names: Thea Foss Waterway  
Site Rank: 0 - NPL Site (Fed HRS Score)  
Has Institutional Control: True  
Past VCP: Not reported  
Current VCP: Not reported  
Ground Water: Suspected  
Surface Water: Suspected  
Soil: Suspected  
Sediment: Not reported  
Air: Not reported  
Bedrock: Not reported  
Responsible Unit: Southwest

Name: TACOMA REDEVELOPMENT PROP  
Address: THEA FOSS WATERWAY  
City, State, Zip: TACOMA, WA 98402  
Facility ID: 1263  
Region: Southwest  
Lat/Long: 47.244229080493 / -122.4332283700  
Clean Up Siteid: 3677  
Site Status: CC-Perf. Monitoring  
Contaminant Name: Conventional Contaminants, Organic  
Alternate Site Names: Thea Foss Waterway  
Site Rank: 0 - NPL Site (Fed HRS Score)  
Has Institutional Control: True  
Past VCP: Not reported  
Current VCP: Not reported  
Ground Water: Suspected  
Surface Water: Suspected  
Soil: Suspected  
Sediment: Not reported  
Air: Not reported  
Bedrock: Not reported  
Responsible Unit: Southwest

Name: TACOMA REDEVELOPMENT PROP  
Address: THEA FOSS WATERWAY  
City, State, Zip: TACOMA, WA 98402  
Facility ID: 1263  
Region: Southwest  
Lat/Long: 47.244229080493 / -122.4332283700  
Clean Up Siteid: 3677  
Site Status: CC-Perf. Monitoring  
Contaminant Name: Corrosive Wastes  
Alternate Site Names: Thea Foss Waterway  
Site Rank: 0 - NPL Site (Fed HRS Score)  
Has Institutional Control: True  
Past VCP: Not reported  
Current VCP: Not reported  
Ground Water: Remediated  
Surface Water: Remediated  
Soil: Remediated  
Sediment: Not reported  
Air: Not reported  
Bedrock: Not reported  
Responsible Unit: Southwest



Map ID  
Direction  
Distance  
Elevation

MAP FINDINGS

Site

Database(s)

EDR ID Number  
EPA ID Number

**TACOMA REDEVELOPMENT PROP (Continued)**

**S100836520**

Name: TACOMA REDEVELOPMENT PROP  
Address: THEA FOSS WATERWAY  
City,State,Zip: TACOMA, WA 98402  
Facility ID: 1263  
Region: Southwest  
Lat/Long: 47.244229080493 / -122.4332283700  
Clean Up Siteid: 3677  
Site Status: CC-Perf. Monitoring  
Contaminant Name: Halogenated Organics  
Alternate Site Names: Thea Foss Waterway  
Site Rank: 0 - NPL Site (Fed HRS Score)  
Has Institutional Control: True  
Past VCP: Not reported  
Current VCP: Not reported  
Ground Water: Suspected  
Surface Water: Suspected  
Soil: Suspected  
Sediment: Not reported  
Air: Not reported  
Bedrock: Not reported  
Responsible Unit: Southwest

Name: TACOMA REDEVELOPMENT PROP  
Address: THEA FOSS WATERWAY  
City,State,Zip: TACOMA, WA 98402  
Facility ID: 1263  
Region: Southwest  
Lat/Long: 47.244229080493 / -122.4332283700  
Clean Up Siteid: 3677  
Site Status: CC-Perf. Monitoring  
Contaminant Name: Metals - Other  
Alternate Site Names: Thea Foss Waterway  
Site Rank: 0 - NPL Site (Fed HRS Score)  
Has Institutional Control: True  
Past VCP: Not reported  
Current VCP: Not reported  
Ground Water: Confirmed Above Cleanup Levels  
Surface Water: Suspected  
Soil: Confirmed Above Cleanup Levels  
Sediment: Not reported  
Air: Not reported  
Bedrock: Not reported  
Responsible Unit: Southwest

Name: TACOMA REDEVELOPMENT PROP  
Address: THEA FOSS WATERWAY  
City,State,Zip: TACOMA, WA 98402  
Facility ID: 1263  
Region: Southwest  
Lat/Long: 47.244229080493 / -122.4332283700  
Clean Up Siteid: 3677  
Site Status: CC-Perf. Monitoring  
Contaminant Name: Metals Priority Pollutants  
Alternate Site Names: Thea Foss Waterway  
Site Rank: 0 - NPL Site (Fed HRS Score)  
Has Institutional Control: True  
Past VCP: Not reported



Map ID  
Direction  
Distance  
Elevation

MAP FINDINGS

Site

Database(s)

EDR ID Number  
EPA ID Number

**TACOMA REDEVELOPMENT PROP (Continued)**

**S100836520**

Current VCP: Not reported  
Ground Water: Confirmed Above Cleanup Levels  
Surface Water: Confirmed Above Cleanup Levels  
Soil: Confirmed Above Cleanup Levels  
Sediment: Not reported  
Air: Not reported  
Bedrock: Not reported  
Responsible Unit: Southwest

Name: TACOMA REDEVELOPMENT PROP  
Address: THEA FOSS WATERWAY  
City,State,Zip: TACOMA, WA 98402  
Facility ID: 1263  
Region: Southwest  
Lat/Long: 47.244229080493 / -122.4332283700  
Clean Up Siteid: 3677  
Site Status: CC-Perf. Monitoring  
Contaminant Name: Non-Halogenated Solvents  
Alternate Site Names: Thea Foss Waterway  
Site Rank: 0 - NPL Site (Fed HRS Score)  
Has Institutional Control: True

Past VCP: Not reported  
Current VCP: Not reported  
Ground Water: Suspected  
Surface Water: Suspected  
Soil: Suspected  
Sediment: Not reported  
Air: Not reported  
Bedrock: Not reported  
Responsible Unit: Southwest

Name: TACOMA REDEVELOPMENT PROP  
Address: THEA FOSS WATERWAY  
City,State,Zip: TACOMA, WA 98402  
Facility ID: 1263  
Region: Southwest  
Lat/Long: 47.244229080493 / -122.4332283700  
Clean Up Siteid: 3677  
Site Status: CC-Perf. Monitoring  
Contaminant Name: Pesticides-Unspecified  
Alternate Site Names: Thea Foss Waterway  
Site Rank: 0 - NPL Site (Fed HRS Score)  
Has Institutional Control: True

Past VCP: Not reported  
Current VCP: Not reported  
Ground Water: Not reported  
Surface Water: Not reported  
Soil: Suspected  
Sediment: Not reported  
Air: Not reported  
Bedrock: Not reported  
Responsible Unit: Southwest

Name: TACOMA REDEVELOPMENT PROP  
Address: THEA FOSS WATERWAY  
City,State,Zip: TACOMA, WA 98402  
Facility ID: 1263



Map ID  
Direction  
Distance  
Elevation

MAP FINDINGS

Site

Database(s)

EDR ID Number  
EPA ID Number

**TACOMA REDEVELOPMENT PROP (Continued)**

**S100836520**

Region: Southwest  
Lat/Long: 47.244229080493 / -122.4332283700  
Clean Up Siteid: 3677  
Site Status: CC-Perf. Monitoring  
Contaminant Name: Petroleum Products-Unspecified  
Alternate Site Names: Thea Foss Waterway  
Site Rank: 0 - NPL Site (Fed HRS Score)  
Has Institutional Control: True  
Past VCP: Not reported  
Current VCP: Not reported  
Ground Water: Confirmed Above Cleanup Levels  
Surface Water: Confirmed Above Cleanup Levels  
Soil: Confirmed Above Cleanup Levels  
Sediment: Not reported  
Air: Not reported  
Bedrock: Not reported  
Responsible Unit: Southwest

Name: TACOMA REDEVELOPMENT PROP  
Address: THEA FOSS WATERWAY  
City,State,Zip: TACOMA, WA 98402  
Facility ID: 1263  
Region: Southwest  
Lat/Long: 47.244229080493 / -122.4332283700  
Clean Up Siteid: 3677  
Site Status: CC-Perf. Monitoring  
Contaminant Name: Phenolic Compounds  
Alternate Site Names: Thea Foss Waterway  
Site Rank: 0 - NPL Site (Fed HRS Score)  
Has Institutional Control: True  
Past VCP: Not reported  
Current VCP: Not reported  
Ground Water: Suspected  
Surface Water: Suspected  
Soil: Suspected  
Sediment: Not reported  
Air: Not reported  
Bedrock: Not reported  
Responsible Unit: Southwest

Name: TACOMA REDEVELOPMENT PROP  
Address: THEA FOSS WATERWAY  
City,State,Zip: TACOMA, WA 98402  
Facility ID: 1263  
Region: Southwest  
Lat/Long: 47.244229080493 / -122.4332283700  
Clean Up Siteid: 3677  
Site Status: CC-Perf. Monitoring  
Contaminant Name: Polychlorinated biPhenyls (PCB)  
Alternate Site Names: Thea Foss Waterway  
Site Rank: 0 - NPL Site (Fed HRS Score)  
Has Institutional Control: True  
Past VCP: Not reported  
Current VCP: Not reported  
Ground Water: Suspected  
Surface Water: Suspected  
Soil: Confirmed Above Cleanup Levels



Map ID  
Direction  
Distance  
Elevation

MAP FINDINGS

Site

Database(s)

EDR ID Number  
EPA ID Number

**TACOMA REDEVELOPMENT PROP (Continued)**

**S100836520**

Sediment: Not reported  
Air: Not reported  
Bedrock: Not reported  
Responsible Unit: Southwest

Name: TACOMA REDEVELOPMENT PROP  
Address: THEA FOSS WATERWAY  
City,State,Zip: TACOMA, WA 98402  
Facility ID: 1263  
Region: Southwest  
Lat/Long: 47.244229080493 / -122.4332283700  
Clean Up Siteid: 3677  
Site Status: CC-Perf. Monitoring  
Contaminant Name: Polycyclic Aromatic Hydrocarbons  
Alternate Site Names: Thea Foss Waterway  
Site Rank: 0 - NPL Site (Fed HRS Score)  
Has Institutional Control: True  
Past VCP: Not reported  
Current VCP: Not reported  
Ground Water: Confirmed Above Cleanup Levels  
Surface Water: Confirmed Above Cleanup Levels  
Soil: Confirmed Above Cleanup Levels  
Sediment: Not reported  
Air: Not reported  
Bedrock: Not reported  
Responsible Unit: Southwest

**INST CONTROL:**

Name: TACOMA REDEVELOPMENT PROP  
Address: THEA FOSS WATERWAY  
City,State,Zip: TACOMA, WA 98402  
Facility Site ID: 1263  
Latitude: 47.24422908  
Longitude: -122.43322837  
Instrument Type: Environmental Covenant  
NFA Date: Not reported  
County Filing # For Individual IC Doc: 2.0070112056e+011  
Filing Date Of Individual IC Doc: 01/11/2007  
Education Programs: False  
Maintenance Requirements: False  
Restrictive Signage: False  
Soil Restriction: False  
Alternate Site Names: Thea Foss Waterway  
Surface Water Restriction: False  
Site Status: Construction Complete-Performance Monitoring  
Swimming Restriction: False  
Tax Parcel Number: Not reported  
Control Active: True  
CS ID: 3677  
Region: Southwest  
Responsible Unit: Southwest  
Restrict Shellfish/Finfish Harvesting: True  
Prohibit Removal/Alteration of Buildings: False  
Prohibit New Building Construction: False  
Control Stormwater: False  
Control Vapor/Gas: False  
Restrict Sediment Cap Disturbance: True



Map ID  
Direction  
Distance  
Elevation

MAP FINDINGS

Site

Database(s)

EDR ID Number  
EPA ID Number

**TACOMA REDEVELOPMENT PROP (Continued)**

**S100836520**

Maintain/Protect Monitoring System:	False
Other:	False
Restrict Land Use:	True
Media Restrictions:	Not reported
Restrict All Ground Water Use:	False
Prohibit Domestic Ground Water Well Installation:	False
Prohibit All Soil Disturbance:	False
Access Barrier:	True
Name:	TACOMA REDEVELOPMENT PROP
Address:	THEA FOSS WATERWAY
City,State,Zip:	TACOMA, WA 98402
Facility Site ID:	1263
Latitude:	47.24422908
Longitude:	-122.43322837
Instrument Type:	Environmental Covenant
NFA Date:	Not reported
County Filing # For Individual IC Doc:	2.0070227086e+011
Filing Date Of Individual IC Doc:	02/27/2007
Education Programs:	False
Maintenance Requirements:	False
Restrictive Signage:	False
Soil Restriction:	False
Alternate Site Names:	Thea Foss Waterway
Surface Water Restriction:	False
Site Status:	Construction Complete-Performance Monitoring
Swimming Restriction:	False
Tax Parcel Number:	8950002131
Control Active:	True
CS ID:	3677
Region:	Southwest
Responsible Unit:	Southwest
Restrict Shellfish/Finfish Harvesting:	True
Prohibit Removal/Alteration of Buildings:	False
Prohibit New Building Construction:	False
Control Stormwater:	False
Control Vapor/Gas:	False
Restrict Sediment Cap Disturbance:	True
Maintain/Protect Monitoring System:	False
Other:	False
Restrict Land Use:	True
Media Restrictions:	Sediment
Restrict All Ground Water Use:	True
Prohibit Domestic Ground Water Well Installation:	False
Prohibit All Soil Disturbance:	False
Access Barrier:	False
Name:	TACOMA REDEVELOPMENT PROP
Address:	THEA FOSS WATERWAY
City,State,Zip:	TACOMA, WA 98402
Facility Site ID:	1263
Latitude:	47.24422908
Longitude:	-122.43322837
Instrument Type:	Environmental Covenant
NFA Date:	Not reported
County Filing # For Individual IC Doc:	2.0070124077e+011
Filing Date Of Individual IC Doc:	01/24/2007



Map ID  
Direction  
Distance  
Elevation

MAP FINDINGS

Site

Database(s)

EDR ID Number  
EPA ID Number

**TACOMA REDEVELOPMENT PROP (Continued)**

**S100836520**

Education Programs: False  
Maintenance Requirements: False  
Restrictive Signage: False  
Soil Restriction: False  
Alternate Site Names: Thea Foss Waterway  
Surface Water Restriction: False  
Site Status: Construction Complete-Performance Monitoring  
Swimming Restriction: False  
Tax Parcel Number: Tidelands, no parcel #  
Control Active: True  
CS ID: 3677  
Region: Southwest  
Responsible Unit: Southwest  
Restrict Shellfish/Finfish Harvesting: True  
Prohibit Removal/Alteration of Buildings: False  
Prohibit New Building Construction: False  
Control Stormwater: False  
Control Vapor/Gas: False  
Restrict Sediment Cap Disturbance: False  
Maintain/Protect Monitoring System: False  
Other: False  
Restrict Land Use: False  
Media Restrictions: Sediment  
Restrict All Ground Water Use: False  
Prohibit Domestic Ground Water Well Installation: False  
Prohibit All Soil Disturbance: True  
Access Barrier: False

Name: TACOMA REDEVELOPMENT PROP  
Address: THEA FOSS WATERWAY  
City,State,Zip: TACOMA, WA 98402  
Facility Site ID: 1263  
Latitude: 47.24422908  
Longitude: -122.43322837  
Instrument Type: Environmental Covenant  
NFA Date: Not reported  
County Filing # For Individual IC Doc: 2.0070124077e+011  
Filing Date Of Individual IC Doc: 01/24/2007  
Education Programs: False  
Maintenance Requirements: False  
Restrictive Signage: False  
Soil Restriction: False  
Alternate Site Names: Thea Foss Waterway  
Surface Water Restriction: False  
Site Status: Construction Complete-Performance Monitoring  
Swimming Restriction: False  
Tax Parcel Number: Tidelands, no parcel #  
Control Active: True  
CS ID: 3677  
Region: Southwest  
Responsible Unit: Southwest  
Restrict Shellfish/Finfish Harvesting: True  
Prohibit Removal/Alteration of Buildings: False  
Prohibit New Building Construction: False  
Control Stormwater: False  
Control Vapor/Gas: False  
Restrict Sediment Cap Disturbance: False



Map ID  
Direction  
Distance  
Elevation

MAP FINDINGS

Site

Database(s)

EDR ID Number  
EPA ID Number

**TACOMA REDEVELOPMENT PROP (Continued)**

**S100836520**

Maintain/Protect Monitoring System:	False
Other:	False
Restrict Land Use:	False
Media Restrictions:	Sediment
Restrict All Ground Water Use:	False
Prohibit Domestic Ground Water Well Installation:	False
Prohibit All Soil Disturbance:	True
Access Barrier:	False
Name:	TACOMA REDEVELOPMENT PROP
Address:	THEA FOSS WATERWAY
City,State,Zip:	TACOMA, WA 98402
Facility Site ID:	1263
Latitude:	47.24422908
Longitude:	-122.43322837
Instrument Type:	Environmental Covenant
NFA Date:	Not reported
County Filing # For Individual IC Doc:	2.0080114015e+011
Filing Date Of Individual IC Doc:	01/14/2008
Education Programs:	False
Maintenance Requirements:	True
Restrictive Signage:	False
Soil Restriction:	False
Alternate Site Names:	Thea Foss Waterway
Surface Water Restriction:	False
Site Status:	Construction Complete-Performance Monitoring
Swimming Restriction:	False
Tax Parcel Number:	8950001613
Control Active:	True
CS ID:	3677
Region:	Southwest
Responsible Unit:	Southwest
Restrict Shellfish/Finfish Harvesting:	True
Prohibit Removal/Alteration of Buildings:	False
Prohibit New Building Construction:	False
Control Stormwater:	False
Control Vapor/Gas:	False
Restrict Sediment Cap Disturbance:	False
Maintain/Protect Monitoring System:	False
Other:	False
Restrict Land Use:	False
Media Restrictions:	Soil; Sediment
Restrict All Ground Water Use:	False
Prohibit Domestic Ground Water Well Installation:	False
Prohibit All Soil Disturbance:	True
Access Barrier:	False
Name:	TACOMA REDEVELOPMENT PROP
Address:	THEA FOSS WATERWAY
City,State,Zip:	TACOMA, WA 98402
Facility Site ID:	1263
Latitude:	47.24422908
Longitude:	-122.43322837
Instrument Type:	Environmental Covenant
NFA Date:	Not reported
County Filing # For Individual IC Doc:	2.0080114016e+011
Filing Date Of Individual IC Doc:	01/14/2008



Map ID  
Direction  
Distance  
Elevation

MAP FINDINGS

Site

Database(s)

EDR ID Number  
EPA ID Number

**TACOMA REDEVELOPMENT PROP (Continued)**

**S100836520**

Education Programs: False  
Maintenance Requirements: True  
Restrictive Signage: False  
Soil Restriction: False  
Alternate Site Names: Thea Foss Waterway  
Surface Water Restriction: False  
Site Status: Construction Complete-Performance Monitoring  
Swimming Restriction: False  
Tax Parcel Number: 8950001614  
Control Active: True  
CS ID: 3677  
Region: Southwest  
Responsible Unit: Southwest  
Restrict Shellfish/Finfish Harvesting: True  
Prohibit Removal/Alteration of Buildings: False  
Prohibit New Building Construction: False  
Control Stormwater: False  
Control Vapor/Gas: False  
Restrict Sediment Cap Disturbance: True  
Maintain/Protect Monitoring System: False  
Other: False  
Restrict Land Use: False  
Media Restrictions: Sediment  
Restrict All Ground Water Use: False  
Prohibit Domestic Ground Water Well Installation: False  
Prohibit All Soil Disturbance: True  
Access Barrier: False

Name: TACOMA REDEVELOPMENT PROP  
Address: THEA FOSS WATERWAY  
City,State,Zip: TACOMA, WA 98402  
Facility Site ID: 1263  
Latitude: 47.24422908  
Longitude: -122.43322837  
Instrument Type: Environmental Covenant  
NFA Date: Not reported  
County Filing # For Individual IC Doc: 2.0061006069e+011  
Filing Date Of Individual IC Doc: 10/06/2006  
Education Programs: False  
Maintenance Requirements: False  
Restrictive Signage: False  
Soil Restriction: False  
Alternate Site Names: Thea Foss Waterway  
Surface Water Restriction: False  
Site Status: Construction Complete-Performance Monitoring  
Swimming Restriction: False  
Tax Parcel Number: 8950001971  
Control Active: True  
CS ID: 3677  
Region: Southwest  
Responsible Unit: Southwest  
Restrict Shellfish/Finfish Harvesting: False  
Prohibit Removal/Alteration of Buildings: False  
Prohibit New Building Construction: False  
Control Stormwater: False  
Control Vapor/Gas: False  
Restrict Sediment Cap Disturbance: True



Map ID  
Direction  
Distance  
Elevation

MAP FINDINGS

Site

Database(s)

EDR ID Number  
EPA ID Number

**TACOMA REDEVELOPMENT PROP (Continued)**

**S100836520**

Maintain/Protect Monitoring System:	False
Other:	False
Restrict Land Use:	False
Media Restrictions:	Sediment
Restrict All Ground Water Use:	False
Prohibit Domestic Ground Water Well Installation:	False
Prohibit All Soil Disturbance:	True
Access Barrier:	False
Name:	TACOMA REDEVELOPMENT PROP
Address:	THEA FOSS WATERWAY
City,State,Zip:	TACOMA, WA 98402
Facility Site ID:	1263
Latitude:	47.24422908
Longitude:	-122.43322837
Instrument Type:	Environmental Covenant
NFA Date:	Not reported
County Filing # For Individual IC Doc:	2.007050103e+011
Filing Date Of Individual IC Doc:	05/01/2007
Education Programs:	False
Maintenance Requirements:	False
Restrictive Signage:	False
Soil Restriction:	False
Alternate Site Names:	Thea Foss Waterway
Surface Water Restriction:	False
Site Status:	Construction Complete-Performance Monitoring
Swimming Restriction:	False
Tax Parcel Number:	8950000690
Control Active:	True
CS ID:	3677
Region:	Southwest
Responsible Unit:	Southwest
Restrict Shellfish/Finfish Harvesting:	True
Prohibit Removal/Alteration of Buildings:	False
Prohibit New Building Construction:	False
Control Stormwater:	False
Control Vapor/Gas:	False
Restrict Sediment Cap Disturbance:	True
Maintain/Protect Monitoring System:	False
Other:	False
Restrict Land Use:	False
Media Restrictions:	Sediment
Restrict All Ground Water Use:	False
Prohibit Domestic Ground Water Well Installation:	False
Prohibit All Soil Disturbance:	False
Access Barrier:	False
Name:	TACOMA REDEVELOPMENT PROP
Address:	THEA FOSS WATERWAY
City,State,Zip:	TACOMA, WA 98402
Facility Site ID:	1263
Latitude:	47.24422908
Longitude:	-122.43322837
Instrument Type:	Environmental Covenant
NFA Date:	Not reported
County Filing # For Individual IC Doc:	2.007050103e+011
Filing Date Of Individual IC Doc:	05/01/2007



Map ID  
Direction  
Distance  
Elevation

MAP FINDINGS

Site

Database(s)

EDR ID Number  
EPA ID Number

**TACOMA REDEVELOPMENT PROP (Continued)**

**S100836520**

Education Programs: False  
Maintenance Requirements: False  
Restrictive Signage: False  
Soil Restriction: False  
Alternate Site Names: Thea Foss Waterway  
Surface Water Restriction: False  
Site Status: Construction Complete-Performance Monitoring  
Swimming Restriction: False  
Tax Parcel Number: 8950000700  
Control Active: True  
CS ID: 3677  
Region: Southwest  
Responsible Unit: Southwest  
Restrict Shellfish/Finfish Harvesting: True  
Prohibit Removal/Alteration of Buildings: False  
Prohibit New Building Construction: False  
Control Stormwater: False  
Control Vapor/Gas: False  
Restrict Sediment Cap Disturbance: True  
Maintain/Protect Monitoring System: False  
Other: False  
Restrict Land Use: False  
Media Restrictions: Sediment  
Restrict All Ground Water Use: False  
Prohibit Domestic Ground Water Well Installation: False  
Prohibit All Soil Disturbance: False  
Access Barrier: False

Name: TACOMA REDEVELOPMENT PROP  
Address: THEA FOSS WATERWAY  
City,State,Zip: TACOMA, WA 98402  
Facility Site ID: 1263  
Latitude: 47.24422908  
Longitude: -122.43322837  
Instrument Type: Environmental Covenant  
NFA Date: Not reported  
County Filing # For Individual IC Doc: 2.007012503e+011  
Filing Date Of Individual IC Doc: 01/25/2007  
Education Programs: False  
Maintenance Requirements: True  
Restrictive Signage: False  
Soil Restriction: False  
Alternate Site Names: Thea Foss Waterway  
Surface Water Restriction: False  
Site Status: Construction Complete-Performance Monitoring  
Swimming Restriction: False  
Tax Parcel Number: 8950000690  
Control Active: True  
CS ID: 3677  
Region: Southwest  
Responsible Unit: Southwest  
Restrict Shellfish/Finfish Harvesting: True  
Prohibit Removal/Alteration of Buildings: False  
Prohibit New Building Construction: False  
Control Stormwater: False  
Control Vapor/Gas: False  
Restrict Sediment Cap Disturbance: True



Map ID  
Direction  
Distance  
Elevation

MAP FINDINGS

Site

Database(s)

EDR ID Number  
EPA ID Number

**TACOMA REDEVELOPMENT PROP (Continued)**

**S100836520**

Maintain/Protect Monitoring System:	False
Other:	False
Restrict Land Use:	False
Media Restrictions:	Sediment
Restrict All Ground Water Use:	False
Prohibit Domestic Ground Water Well Installation:	False
Prohibit All Soil Disturbance:	False
Access Barrier:	False
Name:	TACOMA REDEVELOPMENT PROP
Address:	THEA FOSS WATERWAY
City,State,Zip:	TACOMA, WA 98402
Facility Site ID:	1263
Latitude:	47.24422908
Longitude:	-122.43322837
Instrument Type:	Environmental Covenant
NFA Date:	Not reported
County Filing # For Individual IC Doc:	20070125098
Filing Date Of Individual IC Doc:	01/25/2007
Education Programs:	False
Maintenance Requirements:	True
Restrictive Signage:	False
Soil Restriction:	False
Alternate Site Names:	Thea Foss Waterway
Surface Water Restriction:	False
Site Status:	Construction Complete-Performance Monitoring
Swimming Restriction:	False
Tax Parcel Number:	8950000700
Control Active:	True
CS ID:	3677
Region:	Southwest
Responsible Unit:	Southwest
Restrict Shellfish/Finfish Harvesting:	True
Prohibit Removal/Alteration of Buildings:	False
Prohibit New Building Construction:	False
Control Stormwater:	False
Control Vapor/Gas:	False
Restrict Sediment Cap Disturbance:	False
Maintain/Protect Monitoring System:	False
Other:	False
Restrict Land Use:	False
Media Restrictions:	Sediment
Restrict All Ground Water Use:	False
Prohibit Domestic Ground Water Well Installation:	False
Prohibit All Soil Disturbance:	True
Access Barrier:	False
Name:	TACOMA REDEVELOPMENT PROP
Address:	THEA FOSS WATERWAY
City,State,Zip:	TACOMA, WA 98402
Facility Site ID:	1263
Latitude:	47.24422908
Longitude:	-122.43322837
Instrument Type:	Environmental Covenant
NFA Date:	Not reported
County Filing # For Individual IC Doc:	2.0070430118e+011
Filing Date Of Individual IC Doc:	04/30/2007



Map ID  
Direction  
Distance  
Elevation

MAP FINDINGS

Site

Database(s)

EDR ID Number  
EPA ID Number

**TACOMA REDEVELOPMENT PROP (Continued)**

**S100836520**

Education Programs: False  
Maintenance Requirements: True  
Restrictive Signage: False  
Soil Restriction: False  
Alternate Site Names: Thea Foss Waterway  
Surface Water Restriction: False  
Site Status: Construction Complete-Performance Monitoring  
Swimming Restriction: False  
Tax Parcel Number: 89500001832  
Control Active: True  
CS ID: 3677  
Region: Southwest  
Responsible Unit: Southwest  
Restrict Shellfish/Finfish Harvesting: True  
Prohibit Removal/Alteration of Buildings: False  
Prohibit New Building Construction: False  
Control Stormwater: False  
Control Vapor/Gas: False  
Restrict Sediment Cap Disturbance: True  
Maintain/Protect Monitoring System: False  
Other: False  
Restrict Land Use: False  
Media Restrictions: Sediment  
Restrict All Ground Water Use: False  
Prohibit Domestic Ground Water Well Installation: False  
Prohibit All Soil Disturbance: True  
Access Barrier: False

Name: TACOMA REDEVELOPMENT PROP  
Address: THEA FOSS WATERWAY  
City,State,Zip: TACOMA, WA 98402  
Facility Site ID: 1263  
Latitude: 47.24422908  
Longitude: -122.43322837  
Instrument Type: Environmental Covenant  
NFA Date: Not reported  
County Filing # For Individual IC Doc: 2.0070430118e+011  
Filing Date Of Individual IC Doc: 04/30/2007  
Education Programs: False  
Maintenance Requirements: True  
Restrictive Signage: False  
Soil Restriction: False  
Alternate Site Names: Thea Foss Waterway  
Surface Water Restriction: False  
Site Status: Construction Complete-Performance Monitoring  
Swimming Restriction: False  
Tax Parcel Number: 8950001791  
Control Active: True  
CS ID: 3677  
Region: Southwest  
Responsible Unit: Southwest  
Restrict Shellfish/Finfish Harvesting: True  
Prohibit Removal/Alteration of Buildings: False  
Prohibit New Building Construction: False  
Control Stormwater: False  
Control Vapor/Gas: False  
Restrict Sediment Cap Disturbance: True



Map ID  
Direction  
Distance  
Elevation

MAP FINDINGS

Site

Database(s)

EDR ID Number  
EPA ID Number

**TACOMA REDEVELOPMENT PROP (Continued)**

**S100836520**

Maintain/Protect Monitoring System:	False
Other:	False
Restrict Land Use:	False
Media Restrictions:	Sediment
Restrict All Ground Water Use:	False
Prohibit Domestic Ground Water Well Installation:	False
Prohibit All Soil Disturbance:	True
Access Barrier:	False
Name:	TACOMA REDEVELOPMENT PROP
Address:	THEA FOSS WATERWAY
City,State,Zip:	TACOMA, WA 98402
Facility Site ID:	1263
Latitude:	47.24422908
Longitude:	-122.43322837
Instrument Type:	Environmental Covenant
NFA Date:	Not reported
County Filing # For Individual IC Doc:	2.0070430118e+011
Filing Date Of Individual IC Doc:	04/30/2007
Education Programs:	False
Maintenance Requirements:	True
Restrictive Signage:	False
Soil Restriction:	False
Alternate Site Names:	Thea Foss Waterway
Surface Water Restriction:	False
Site Status:	Construction Complete-Performance Monitoring
Swimming Restriction:	False
Tax Parcel Number:	89500001761
Control Active:	True
CS ID:	3677
Region:	Southwest
Responsible Unit:	Southwest
Restrict Shellfish/Finfish Harvesting:	True
Prohibit Removal/Alteration of Buildings:	False
Prohibit New Building Construction:	False
Control Stormwater:	False
Control Vapor/Gas:	False
Restrict Sediment Cap Disturbance:	True
Maintain/Protect Monitoring System:	False
Other:	False
Restrict Land Use:	False
Media Restrictions:	Sediment
Restrict All Ground Water Use:	False
Prohibit Domestic Ground Water Well Installation:	False
Prohibit All Soil Disturbance:	True
Access Barrier:	False
Name:	TACOMA REDEVELOPMENT PROP
Address:	THEA FOSS WATERWAY
City,State,Zip:	TACOMA, WA 98402
Facility Site ID:	1263
Latitude:	47.24422908
Longitude:	-122.43322837
Instrument Type:	Environmental Covenant
NFA Date:	Not reported
County Filing # For Individual IC Doc:	2.0070430118e+011
Filing Date Of Individual IC Doc:	04/30/2007



Map ID  
Direction  
Distance  
Elevation

MAP FINDINGS

Site

Database(s)

EDR ID Number  
EPA ID Number

**TACOMA REDEVELOPMENT PROP (Continued)**

**S100836520**

Education Programs: False  
Maintenance Requirements: True  
Restrictive Signage: False  
Soil Restriction: False  
Alternate Site Names: Thea Foss Waterway  
Surface Water Restriction: False  
Site Status: Construction Complete-Performance Monitoring  
Swimming Restriction: False  
Tax Parcel Number: 89500001822  
Control Active: True  
CS ID: 3677  
Region: Southwest  
Responsible Unit: Southwest  
Restrict Shellfish/Finfish Harvesting: True  
Prohibit Removal/Alteration of Buildings: False  
Prohibit New Building Construction: False  
Control Stormwater: False  
Control Vapor/Gas: False  
Restrict Sediment Cap Disturbance: True  
Maintain/Protect Monitoring System: False  
Other: False  
Restrict Land Use: False  
Media Restrictions: Sediment  
Restrict All Ground Water Use: False  
Prohibit Domestic Ground Water Well Installation: False  
Prohibit All Soil Disturbance: False  
Access Barrier: False

Name: TACOMA REDEVELOPMENT PROP  
Address: THEA FOSS WATERWAY  
City,State,Zip: TACOMA, WA 98402  
Facility Site ID: 1263  
Latitude: 47.24422908  
Longitude: -122.43322837  
Instrument Type: Environmental Covenant  
NFA Date: Not reported  
County Filing # For Individual IC Doc: 2.0070201055e+011  
Filing Date Of Individual IC Doc: 02/01/2007  
Education Programs: False  
Maintenance Requirements: True  
Restrictive Signage: False  
Soil Restriction: False  
Alternate Site Names: Thea Foss Waterway  
Surface Water Restriction: False  
Site Status: Construction Complete-Performance Monitoring  
Swimming Restriction: False  
Tax Parcel Number: 89500001572  
Control Active: True  
CS ID: 3677  
Region: Southwest  
Responsible Unit: Southwest  
Restrict Shellfish/Finfish Harvesting: True  
Prohibit Removal/Alteration of Buildings: False  
Prohibit New Building Construction: False  
Control Stormwater: False  
Control Vapor/Gas: False  
Restrict Sediment Cap Disturbance: True



Map ID  
Direction  
Distance  
Elevation

MAP FINDINGS

Site

Database(s)

EDR ID Number  
EPA ID Number

**TACOMA REDEVELOPMENT PROP (Continued)**

**S100836520**

Maintain/Protect Monitoring System:	False
Other:	False
Restrict Land Use:	False
Media Restrictions:	Sediment
Restrict All Ground Water Use:	False
Prohibit Domestic Ground Water Well Installation:	False
Prohibit All Soil Disturbance:	False
Access Barrier:	False
Name:	TACOMA REDEVELOPMENT PROP
Address:	THEA FOSS WATERWAY
City,State,Zip:	TACOMA, WA 98402
Facility Site ID:	1263
Latitude:	47.24422908
Longitude:	-122.43322837
Instrument Type:	Environmental Covenant
NFA Date:	Not reported
County Filing # For Individual IC Doc:	2.0070322038e+011
Filing Date Of Individual IC Doc:	03/22/2007
Education Programs:	False
Maintenance Requirements:	True
Restrictive Signage:	False
Soil Restriction:	False
Alternate Site Names:	Thea Foss Waterway
Surface Water Restriction:	False
Site Status:	Construction Complete-Performance Monitoring
Swimming Restriction:	False
Tax Parcel Number:	89500001052
Control Active:	True
CS ID:	3677
Region:	Southwest
Responsible Unit:	Southwest
Restrict Shellfish/Finfish Harvesting:	True
Prohibit Removal/Alteration of Buildings:	False
Prohibit New Building Construction:	False
Control Stormwater:	False
Control Vapor/Gas:	False
Restrict Sediment Cap Disturbance:	True
Maintain/Protect Monitoring System:	False
Other:	False
Restrict Land Use:	False
Media Restrictions:	Sediment
Restrict All Ground Water Use:	False
Prohibit Domestic Ground Water Well Installation:	False
Prohibit All Soil Disturbance:	False
Access Barrier:	False
Name:	TACOMA REDEVELOPMENT PROP
Address:	THEA FOSS WATERWAY
City,State,Zip:	TACOMA, WA 98402
Facility Site ID:	1263
Latitude:	47.24422908
Longitude:	-122.43322837
Instrument Type:	Environmental Covenant
NFA Date:	Not reported
County Filing # For Individual IC Doc:	2.0070322038e+011
Filing Date Of Individual IC Doc:	03/22/2007



Map ID  
Direction  
Distance  
Elevation

MAP FINDINGS

Site

Database(s)

EDR ID Number  
EPA ID Number

**TACOMA REDEVELOPMENT PROP (Continued)**

**S100836520**

Education Programs: False  
Maintenance Requirements: True  
Restrictive Signage: False  
Soil Restriction: False  
Alternate Site Names: Thea Foss Waterway  
Surface Water Restriction: False  
Site Status: Construction Complete-Performance Monitoring  
Swimming Restriction: False  
Tax Parcel Number: 8950000990, 8950000680  
Control Active: True  
CS ID: 3677  
Region: Southwest  
Responsible Unit: Southwest  
Restrict Shellfish/Finfish Harvesting: True  
Prohibit Removal/Alteration of Buildings: False  
Prohibit New Building Construction: False  
Control Stormwater: False  
Control Vapor/Gas: False  
Restrict Sediment Cap Disturbance: True  
Maintain/Protect Monitoring System: False  
Other: False  
Restrict Land Use: False  
Media Restrictions: Sediment  
Restrict All Ground Water Use: False  
Prohibit Domestic Ground Water Well Installation: False  
Prohibit All Soil Disturbance: False  
Access Barrier: False

Name: TACOMA REDEVELOPMENT PROP  
Address: THEA FOSS WATERWAY  
City,State,Zip: TACOMA, WA 98402  
Facility Site ID: 1263  
Latitude: 47.24422908  
Longitude: -122.43322837  
Instrument Type: Environmental Covenant  
NFA Date: Not reported  
County Filing # For Individual IC Doc: 2.0070125068e+011  
Filing Date Of Individual IC Doc: 01/25/2007  
Education Programs: False  
Maintenance Requirements: True  
Restrictive Signage: False  
Soil Restriction: False  
Alternate Site Names: Thea Foss Waterway  
Surface Water Restriction: False  
Site Status: Construction Complete-Performance Monitoring  
Swimming Restriction: False  
Tax Parcel Number: 0320041028, 8950001601  
Control Active: True  
CS ID: 3677  
Region: Southwest  
Responsible Unit: Southwest  
Restrict Shellfish/Finfish Harvesting: True  
Prohibit Removal/Alteration of Buildings: False  
Prohibit New Building Construction: False  
Control Stormwater: False  
Control Vapor/Gas: False  
Restrict Sediment Cap Disturbance: True



Map ID  
Direction  
Distance  
Elevation

MAP FINDINGS

Site

Database(s)

EDR ID Number  
EPA ID Number

**TACOMA REDEVELOPMENT PROP (Continued)**

**S100836520**

Maintain/Protect Monitoring System:	False
Other:	False
Restrict Land Use:	False
Media Restrictions:	Sediment
Restrict All Ground Water Use:	False
Prohibit Domestic Ground Water Well Installation:	False
Prohibit All Soil Disturbance:	False
Access Barrier:	False
Name:	TACOMA REDEVELOPMENT PROP
Address:	THEA FOSS WATERWAY
City,State,Zip:	TACOMA, WA 98402
Facility Site ID:	1263
Latitude:	47.24422908
Longitude:	-122.43322837
Instrument Type:	Environmental Covenant
NFA Date:	Not reported
County Filing # For Individual IC Doc:	2.0070125068e+011
Filing Date Of Individual IC Doc:	01/25/2007
Education Programs:	False
Maintenance Requirements:	True
Restrictive Signage:	False
Soil Restriction:	False
Alternate Site Names:	Thea Foss Waterway
Surface Water Restriction:	False
Site Status:	Construction Complete-Performance Monitoring
Swimming Restriction:	False
Tax Parcel Number:	320092019
Control Active:	True
CS ID:	3677
Region:	Southwest
Responsible Unit:	Southwest
Restrict Shellfish/Finfish Harvesting:	True
Prohibit Removal/Alteration of Buildings:	False
Prohibit New Building Construction:	False
Control Stormwater:	False
Control Vapor/Gas:	False
Restrict Sediment Cap Disturbance:	True
Maintain/Protect Monitoring System:	False
Other:	False
Restrict Land Use:	False
Media Restrictions:	Sediment
Restrict All Ground Water Use:	False
Prohibit Domestic Ground Water Well Installation:	False
Prohibit All Soil Disturbance:	False
Access Barrier:	False
Name:	TACOMA REDEVELOPMENT PROP
Address:	THEA FOSS WATERWAY
City,State,Zip:	TACOMA, WA 98402
Facility Site ID:	1263
Latitude:	47.24422908
Longitude:	-122.43322837
Instrument Type:	Environmental Covenant
NFA Date:	Not reported
County Filing # For Individual IC Doc:	2.0070202018e+011
Filing Date Of Individual IC Doc:	02/02/2007



Map ID  
Direction  
Distance  
Elevation

MAP FINDINGS

Site

Database(s)

EDR ID Number  
EPA ID Number

**TACOMA REDEVELOPMENT PROP (Continued)**

**S100836520**

Education Programs: False  
Maintenance Requirements: True  
Restrictive Signage: False  
Soil Restriction: False  
Alternate Site Names: Thea Foss Waterway  
Surface Water Restriction: False  
Site Status: Construction Complete-Performance Monitoring  
Swimming Restriction: False  
Tax Parcel Number: 8950001626  
Control Active: True  
CS ID: 3677  
Region: Southwest  
Responsible Unit: Southwest  
Restrict Shellfish/Finfish Harvesting: True  
Prohibit Removal/Alteration of Buildings: False  
Prohibit New Building Construction: False  
Control Stormwater: False  
Control Vapor/Gas: False  
Restrict Sediment Cap Disturbance: True  
Maintain/Protect Monitoring System: False  
Other: False  
Restrict Land Use: False  
Media Restrictions: Sediment  
Restrict All Ground Water Use: False  
Prohibit Domestic Ground Water Well Installation: False  
Prohibit All Soil Disturbance: False  
Access Barrier: False

Name: TACOMA REDEVELOPMENT PROP  
Address: THEA FOSS WATERWAY  
City,State,Zip: TACOMA, WA 98402  
Facility Site ID: 1263  
Latitude: 47.24422908  
Longitude: -122.43322837  
Instrument Type: Environmental Covenant  
NFA Date: Not reported  
County Filing # For Individual IC Doc: 2.0070119132e+011  
Filing Date Of Individual IC Doc: 01/19/2007  
Education Programs: False  
Maintenance Requirements: True  
Restrictive Signage: False  
Soil Restriction: False  
Alternate Site Names: Thea Foss Waterway  
Surface Water Restriction: False  
Site Status: Construction Complete-Performance Monitoring  
Swimming Restriction: False  
Tax Parcel Number: 8950002040  
Control Active: True  
CS ID: 3677  
Region: Southwest  
Responsible Unit: Southwest  
Restrict Shellfish/Finfish Harvesting: True  
Prohibit Removal/Alteration of Buildings: False  
Prohibit New Building Construction: False  
Control Stormwater: False  
Control Vapor/Gas: False  
Restrict Sediment Cap Disturbance: True



Map ID  
Direction  
Distance  
Elevation

MAP FINDINGS

Site

Database(s)

EDR ID Number  
EPA ID Number

**TACOMA REDEVELOPMENT PROP (Continued)**

**S100836520**

Maintain/Protect Monitoring System:	False
Other:	False
Restrict Land Use:	False
Media Restrictions:	Sediment
Restrict All Ground Water Use:	False
Prohibit Domestic Ground Water Well Installation:	False
Prohibit All Soil Disturbance:	False
Access Barrier:	False
Name:	TACOMA REDEVELOPMENT PROP
Address:	THEA FOSS WATERWAY
City,State,Zip:	TACOMA, WA 98402
Facility Site ID:	1263
Latitude:	47.24422908
Longitude:	-122.43322837
Instrument Type:	Environmental Covenant
NFA Date:	Not reported
County Filing # For Individual IC Doc:	2.0070119132e+011
Filing Date Of Individual IC Doc:	01/19/2007
Education Programs:	False
Maintenance Requirements:	True
Restrictive Signage:	False
Soil Restriction:	False
Alternate Site Names:	Thea Foss Waterway
Surface Water Restriction:	False
Site Status:	Construction Complete-Performance Monitoring
Swimming Restriction:	False
Tax Parcel Number:	8950002050
Control Active:	True
CS ID:	3677
Region:	Southwest
Responsible Unit:	Southwest
Restrict Shellfish/Finfish Harvesting:	True
Prohibit Removal/Alteration of Buildings:	False
Prohibit New Building Construction:	False
Control Stormwater:	False
Control Vapor/Gas:	False
Restrict Sediment Cap Disturbance:	True
Maintain/Protect Monitoring System:	False
Other:	False
Restrict Land Use:	False
Media Restrictions:	Sediment
Restrict All Ground Water Use:	False
Prohibit Domestic Ground Water Well Installation:	False
Prohibit All Soil Disturbance:	False
Access Barrier:	False
Name:	TACOMA REDEVELOPMENT PROP
Address:	THEA FOSS WATERWAY
City,State,Zip:	TACOMA, WA 98402
Facility Site ID:	1263
Latitude:	47.24422908
Longitude:	-122.43322837
Instrument Type:	Environmental Covenant
NFA Date:	Not reported
County Filing # For Individual IC Doc:	2.0070119132e+011
Filing Date Of Individual IC Doc:	01/19/2007



Map ID  
Direction  
Distance  
Elevation

MAP FINDINGS

Site

Database(s)

EDR ID Number  
EPA ID Number

**TACOMA REDEVELOPMENT PROP (Continued)**

**S100836520**

Education Programs: False  
Maintenance Requirements: True  
Restrictive Signage: False  
Soil Restriction: False  
Alternate Site Names: Thea Foss Waterway  
Surface Water Restriction: False  
Site Status: Construction Complete-Performance Monitoring  
Swimming Restriction: False  
Tax Parcel Number: 8950002060  
Control Active: True  
CS ID: 3677  
Region: Southwest  
Responsible Unit: Southwest  
Restrict Shellfish/Finfish Harvesting: True  
Prohibit Removal/Alteration of Buildings: False  
Prohibit New Building Construction: False  
Control Stormwater: False  
Control Vapor/Gas: False  
Restrict Sediment Cap Disturbance: True  
Maintain/Protect Monitoring System: False  
Other: False  
Restrict Land Use: False  
Media Restrictions: Sediment  
Restrict All Ground Water Use: False  
Prohibit Domestic Ground Water Well Installation: False  
Prohibit All Soil Disturbance: False  
Access Barrier: False

Name: TACOMA REDEVELOPMENT PROP  
Address: THEA FOSS WATERWAY  
City,State,Zip: TACOMA, WA 98402  
Facility Site ID: 1263  
Latitude: 47.24422908  
Longitude: -122.43322837  
Instrument Type: Environmental Covenant  
NFA Date: Not reported  
County Filing # For Individual IC Doc: 2.0070112056e+011  
Filing Date Of Individual IC Doc: 01/12/2007  
Education Programs: False  
Maintenance Requirements: True  
Restrictive Signage: False  
Soil Restriction: False  
Alternate Site Names: Thea Foss Waterway  
Surface Water Restriction: False  
Site Status: Construction Complete-Performance Monitoring  
Swimming Restriction: False  
Tax Parcel Number: 8950001963  
Control Active: True  
CS ID: 3677  
Region: Southwest  
Responsible Unit: Southwest  
Restrict Shellfish/Finfish Harvesting: True  
Prohibit Removal/Alteration of Buildings: False  
Prohibit New Building Construction: False  
Control Stormwater: False  
Control Vapor/Gas: False  
Restrict Sediment Cap Disturbance: True



Map ID  
Direction  
Distance  
Elevation

MAP FINDINGS

Site

Database(s)

EDR ID Number  
EPA ID Number

**TACOMA REDEVELOPMENT PROP (Continued)**

**S100836520**

Maintain/Protect Monitoring System:	False
Other:	False
Restrict Land Use:	False
Media Restrictions:	Sediment
Restrict All Ground Water Use:	False
Prohibit Domestic Ground Water Well Installation:	False
Prohibit All Soil Disturbance:	False
Access Barrier:	False
Name:	TACOMA REDEVELOPMENT PROP
Address:	THEA FOSS WATERWAY
City,State,Zip:	TACOMA, WA 98402
Facility Site ID:	1263
Latitude:	47.24422908
Longitude:	-122.43322837
Instrument Type:	Environmental Covenant
NFA Date:	Not reported
County Filing # For Individual IC Doc:	2.0070112056e+011
Filing Date Of Individual IC Doc:	01/12/2007
Education Programs:	False
Maintenance Requirements:	True
Restrictive Signage:	False
Soil Restriction:	False
Alternate Site Names:	Thea Foss Waterway
Surface Water Restriction:	False
Site Status:	Construction Complete-Performance Monitoring
Swimming Restriction:	False
Tax Parcel Number:	8950001881
Control Active:	True
CS ID:	3677
Region:	Southwest
Responsible Unit:	Southwest
Restrict Shellfish/Finfish Harvesting:	True
Prohibit Removal/Alteration of Buildings:	False
Prohibit New Building Construction:	False
Control Stormwater:	False
Control Vapor/Gas:	False
Restrict Sediment Cap Disturbance:	True
Maintain/Protect Monitoring System:	False
Other:	False
Restrict Land Use:	False
Media Restrictions:	Sediment
Restrict All Ground Water Use:	False
Prohibit Domestic Ground Water Well Installation:	False
Prohibit All Soil Disturbance:	False
Access Barrier:	False
Name:	TACOMA REDEVELOPMENT PROP
Address:	THEA FOSS WATERWAY
City,State,Zip:	TACOMA, WA 98402
Facility Site ID:	1263
Latitude:	47.24422908
Longitude:	-122.43322837
Instrument Type:	Environmental Covenant
NFA Date:	Not reported
County Filing # For Individual IC Doc:	2.0070112056e+011
Filing Date Of Individual IC Doc:	01/12/2007



Map ID  
Direction  
Distance  
Elevation

MAP FINDINGS

Site

Database(s)

EDR ID Number  
EPA ID Number

**TACOMA REDEVELOPMENT PROP (Continued)**

**S100836520**

Education Programs: False  
Maintenance Requirements: True  
Restrictive Signage: False  
Soil Restriction: False  
Alternate Site Names: Thea Foss Waterway  
Surface Water Restriction: False  
Site Status: Construction Complete-Performance Monitoring  
Swimming Restriction: False  
Tax Parcel Number: 8950001964  
Control Active: True  
CS ID: 3677  
Region: Southwest  
Responsible Unit: Southwest  
Restrict Shellfish/Finfish Harvesting: True  
Prohibit Removal/Alteration of Buildings: False  
Prohibit New Building Construction: False  
Control Stormwater: False  
Control Vapor/Gas: False  
Restrict Sediment Cap Disturbance: True  
Maintain/Protect Monitoring System: False  
Other: False  
Restrict Land Use: False  
Media Restrictions: Sediment  
Restrict All Ground Water Use: False  
Prohibit Domestic Ground Water Well Installation: False  
Prohibit All Soil Disturbance: False  
Access Barrier: False

Name: TACOMA REDEVELOPMENT PROP  
Address: THEA FOSS WATERWAY  
City,State,Zip: TACOMA, WA 98402  
Facility Site ID: 1263  
Latitude: 47.24422908  
Longitude: -122.43322837  
Instrument Type: Environmental Covenant  
NFA Date: Not reported  
County Filing # For Individual IC Doc: 2.0070112056e+011  
Filing Date Of Individual IC Doc: 01/12/2007  
Education Programs: False  
Maintenance Requirements: True  
Restrictive Signage: False  
Soil Restriction: False  
Alternate Site Names: Thea Foss Waterway  
Surface Water Restriction: False  
Site Status: Construction Complete-Performance Monitoring  
Swimming Restriction: False  
Tax Parcel Number: 8950002070  
Control Active: True  
CS ID: 3677  
Region: Southwest  
Responsible Unit: Southwest  
Restrict Shellfish/Finfish Harvesting: True  
Prohibit Removal/Alteration of Buildings: False  
Prohibit New Building Construction: False  
Control Stormwater: False  
Control Vapor/Gas: False  
Restrict Sediment Cap Disturbance: True



Map ID  
Direction  
Distance  
Elevation

MAP FINDINGS

Site

Database(s)

EDR ID Number  
EPA ID Number

**TACOMA REDEVELOPMENT PROP (Continued)**

**S100836520**

Maintain/Protect Monitoring System:	False
Other:	False
Restrict Land Use:	False
Media Restrictions:	Sediment
Restrict All Ground Water Use:	False
Prohibit Domestic Ground Water Well Installation:	False
Prohibit All Soil Disturbance:	False
Access Barrier:	False
Name:	TACOMA REDEVELOPMENT PROP
Address:	THEA FOSS WATERWAY
City,State,Zip:	TACOMA, WA 98402
Facility Site ID:	1263
Latitude:	47.24422908
Longitude:	-122.43322837
Instrument Type:	Environmental Covenant
NFA Date:	Not reported
County Filing # For Individual IC Doc:	2.0070112057e+011
Filing Date Of Individual IC Doc:	01/12/2007
Education Programs:	False
Maintenance Requirements:	True
Restrictive Signage:	False
Soil Restriction:	False
Alternate Site Names:	Thea Foss Waterway
Surface Water Restriction:	False
Site Status:	Construction Complete-Performance Monitoring
Swimming Restriction:	False
Tax Parcel Number:	8950001851
Control Active:	True
CS ID:	3677
Region:	Southwest
Responsible Unit:	Southwest
Restrict Shellfish/Finfish Harvesting:	True
Prohibit Removal/Alteration of Buildings:	False
Prohibit New Building Construction:	False
Control Stormwater:	False
Control Vapor/Gas:	False
Restrict Sediment Cap Disturbance:	True
Maintain/Protect Monitoring System:	False
Other:	False
Restrict Land Use:	False
Media Restrictions:	Sediment
Restrict All Ground Water Use:	False
Prohibit Domestic Ground Water Well Installation:	False
Prohibit All Soil Disturbance:	False
Access Barrier:	False
Name:	TACOMA REDEVELOPMENT PROP
Address:	THEA FOSS WATERWAY
City,State,Zip:	TACOMA, WA 98402
Facility Site ID:	1263
Latitude:	47.24422908
Longitude:	-122.43322837
Instrument Type:	Environmental Covenant
NFA Date:	Not reported
County Filing # For Individual IC Doc:	2.0070112057e+011
Filing Date Of Individual IC Doc:	01/12/2007



Map ID  
Direction  
Distance  
Elevation

MAP FINDINGS

Site

Database(s)

EDR ID Number  
EPA ID Number

**TACOMA REDEVELOPMENT PROP (Continued)**

**S100836520**

Education Programs: False  
Maintenance Requirements: True  
Restrictive Signage: False  
Soil Restriction: False  
Alternate Site Names: Thea Foss Waterway  
Surface Water Restriction: False  
Site Status: Construction Complete-Performance Monitoring  
Swimming Restriction: False  
Tax Parcel Number: 2022000021  
Control Active: True  
CS ID: 3677  
Region: Southwest  
Responsible Unit: Southwest  
Restrict Shellfish/Finfish Harvesting: True  
Prohibit Removal/Alteration of Buildings: False  
Prohibit New Building Construction: False  
Control Stormwater: False  
Control Vapor/Gas: False  
Restrict Sediment Cap Disturbance: True  
Maintain/Protect Monitoring System: False  
Other: False  
Restrict Land Use: False  
Media Restrictions: Sediment  
Restrict All Ground Water Use: False  
Prohibit Domestic Ground Water Well Installation: False  
Prohibit All Soil Disturbance: False  
Access Barrier: False

Name: TACOMA REDEVELOPMENT PROP  
Address: THEA FOSS WATERWAY  
City,State,Zip: TACOMA, WA 98402  
Facility Site ID: 1263  
Latitude: 47.24422908  
Longitude: -122.43322837  
Instrument Type: Environmental Covenant  
NFA Date: Not reported  
County Filing # For Individual IC Doc: 2.0070112057e+011  
Filing Date Of Individual IC Doc: 01/12/2007  
Education Programs: False  
Maintenance Requirements: True  
Restrictive Signage: False  
Soil Restriction: False  
Alternate Site Names: Thea Foss Waterway  
Surface Water Restriction: False  
Site Status: Construction Complete-Performance Monitoring  
Swimming Restriction: False  
Tax Parcel Number: N/A, Tidelands  
Control Active: True  
CS ID: 3677  
Region: Southwest  
Responsible Unit: Southwest  
Restrict Shellfish/Finfish Harvesting: True  
Prohibit Removal/Alteration of Buildings: False  
Prohibit New Building Construction: False  
Control Stormwater: False  
Control Vapor/Gas: False  
Restrict Sediment Cap Disturbance: True



Map ID  
Direction  
Distance  
Elevation

MAP FINDINGS

Site

Database(s)

EDR ID Number  
EPA ID Number

**TACOMA REDEVELOPMENT PROP (Continued)**

**S100836520**

Maintain/Protect Monitoring System:	False
Other:	False
Restrict Land Use:	False
Media Restrictions:	Sediment
Restrict All Ground Water Use:	False
Prohibit Domestic Ground Water Well Installation:	False
Prohibit All Soil Disturbance:	False
Access Barrier:	False
Name:	TACOMA REDEVELOPMENT PROP
Address:	THEA FOSS WATERWAY
City,State,Zip:	TACOMA, WA 98402
Facility Site ID:	1263
Latitude:	47.24422908
Longitude:	-122.43322837
Instrument Type:	Environmental Covenant
NFA Date:	Not reported
County Filing # For Individual IC Doc:	2.0070112057e+011
Filing Date Of Individual IC Doc:	01/12/2007
Education Programs:	False
Maintenance Requirements:	True
Restrictive Signage:	False
Soil Restriction:	False
Alternate Site Names:	Thea Foss Waterway
Surface Water Restriction:	False
Site Status:	Construction Complete-Performance Monitoring
Swimming Restriction:	False
Tax Parcel Number:	N/A Tidelands
Control Active:	True
CS ID:	3677
Region:	Southwest
Responsible Unit:	Southwest
Restrict Shellfish/Finfish Harvesting:	True
Prohibit Removal/Alteration of Buildings:	False
Prohibit New Building Construction:	False
Control Stormwater:	False
Control Vapor/Gas:	False
Restrict Sediment Cap Disturbance:	True
Maintain/Protect Monitoring System:	False
Other:	False
Restrict Land Use:	False
Media Restrictions:	Sediment
Restrict All Ground Water Use:	False
Prohibit Domestic Ground Water Well Installation:	False
Prohibit All Soil Disturbance:	False
Access Barrier:	False
Name:	TACOMA REDEVELOPMENT PROP
Address:	THEA FOSS WATERWAY
City,State,Zip:	TACOMA, WA 98402
Facility Site ID:	1263
Latitude:	47.24422908
Longitude:	-122.43322837
Instrument Type:	Environmental Covenant
NFA Date:	Not reported
County Filing # For Individual IC Doc:	2.0070112057e+011
Filing Date Of Individual IC Doc:	01/12/2007



Map ID  
Direction  
Distance  
Elevation

MAP FINDINGS

Site

Database(s)

EDR ID Number  
EPA ID Number

**TACOMA REDEVELOPMENT PROP (Continued)**

**S100836520**

Education Programs: False  
Maintenance Requirements: True  
Restrictive Signage: False  
Soil Restriction: False  
Alternate Site Names: Thea Foss Waterway  
Surface Water Restriction: False  
Site Status: Construction Complete-Performance Monitoring  
Swimming Restriction: False  
Tax Parcel Number: N/A, Tidelands  
Control Active: True  
CS ID: 3677  
Region: Southwest  
Responsible Unit: Southwest  
Restrict Shellfish/Finfish Harvesting: True  
Prohibit Removal/Alteration of Buildings: False  
Prohibit New Building Construction: False  
Control Stormwater: False  
Control Vapor/Gas: False  
Restrict Sediment Cap Disturbance: True  
Maintain/Protect Monitoring System: False  
Other: False  
Restrict Land Use: False  
Media Restrictions: Sediment  
Restrict All Ground Water Use: False  
Prohibit Domestic Ground Water Well Installation: False  
Prohibit All Soil Disturbance: False  
Access Barrier: False

Name: TACOMA REDEVELOPMENT PROP  
Address: THEA FOSS WATERWAY  
City,State,Zip: TACOMA, WA 98402  
Facility Site ID: 1263  
Latitude: 47.24422908  
Longitude: -122.43322837  
Instrument Type: Environmental Covenant  
NFA Date: Not reported  
County Filing # For Individual IC Doc: 2.0070112057e+011  
Filing Date Of Individual IC Doc: 01/12/2007  
Education Programs: False  
Maintenance Requirements: True  
Restrictive Signage: False  
Soil Restriction: False  
Alternate Site Names: Thea Foss Waterway  
Surface Water Restriction: False  
Site Status: Construction Complete-Performance Monitoring  
Swimming Restriction: False  
Tax Parcel Number: N/A, Tidelands  
Control Active: True  
CS ID: 3677  
Region: Southwest  
Responsible Unit: Southwest  
Restrict Shellfish/Finfish Harvesting: True  
Prohibit Removal/Alteration of Buildings: False  
Prohibit New Building Construction: False  
Control Stormwater: False  
Control Vapor/Gas: False  
Restrict Sediment Cap Disturbance: True



Map ID  
Direction  
Distance  
Elevation

MAP FINDINGS

Site

Database(s)

EDR ID Number  
EPA ID Number

**TACOMA REDEVELOPMENT PROP (Continued)**

**S100836520**

Maintain/Protect Monitoring System:	False
Other:	False
Restrict Land Use:	False
Media Restrictions:	Sediment
Restrict All Ground Water Use:	False
Prohibit Domestic Ground Water Well Installation:	False
Prohibit All Soil Disturbance:	False
Access Barrier:	False
Name:	TACOMA REDEVELOPMENT PROP
Address:	THEA FOSS WATERWAY
City,State,Zip:	TACOMA, WA 98402
Facility Site ID:	1263
Latitude:	47.24422908
Longitude:	-122.43322837
Instrument Type:	Environmental Covenant
NFA Date:	Not reported
County Filing # For Individual IC Doc:	2.0070112058e+011
Filing Date Of Individual IC Doc:	01/12/2007
Education Programs:	False
Maintenance Requirements:	True
Restrictive Signage:	False
Soil Restriction:	False
Alternate Site Names:	Thea Foss Waterway
Surface Water Restriction:	False
Site Status:	Construction Complete-Performance Monitoring
Swimming Restriction:	False
Tax Parcel Number:	NA, Tidelands
Control Active:	True
CS ID:	3677
Region:	Southwest
Responsible Unit:	Southwest
Restrict Shellfish/Finfish Harvesting:	True
Prohibit Removal/Alteration of Buildings:	False
Prohibit New Building Construction:	False
Control Stormwater:	False
Control Vapor/Gas:	False
Restrict Sediment Cap Disturbance:	True
Maintain/Protect Monitoring System:	False
Other:	False
Restrict Land Use:	False
Media Restrictions:	Sediment
Restrict All Ground Water Use:	False
Prohibit Domestic Ground Water Well Installation:	False
Prohibit All Soil Disturbance:	False
Access Barrier:	False
Name:	TACOMA REDEVELOPMENT PROP
Address:	THEA FOSS WATERWAY
City,State,Zip:	TACOMA, WA 98402
Facility Site ID:	1263
Latitude:	47.24422908
Longitude:	-122.43322837
Instrument Type:	Environmental Covenant
NFA Date:	Not reported
County Filing # For Individual IC Doc:	2.0070112058e+011
Filing Date Of Individual IC Doc:	01/12/2007



Map ID  
Direction  
Distance  
Elevation

MAP FINDINGS

Site

Database(s)

EDR ID Number  
EPA ID Number

**TACOMA REDEVELOPMENT PROP (Continued)**

**S100836520**

Education Programs: False  
Maintenance Requirements: True  
Restrictive Signage: False  
Soil Restriction: False  
Alternate Site Names: Thea Foss Waterway  
Surface Water Restriction: False  
Site Status: Construction Complete-Performance Monitoring  
Swimming Restriction: False  
Tax Parcel Number: N/A, Tidelands  
Control Active: True  
CS ID: 3677  
Region: Southwest  
Responsible Unit: Southwest  
Restrict Shellfish/Finfish Harvesting: True  
Prohibit Removal/Alteration of Buildings: False  
Prohibit New Building Construction: False  
Control Stormwater: False  
Control Vapor/Gas: False  
Restrict Sediment Cap Disturbance: True  
Maintain/Protect Monitoring System: False  
Other: False  
Restrict Land Use: False  
Media Restrictions: Sediment  
Restrict All Ground Water Use: False  
Prohibit Domestic Ground Water Well Installation: False  
Prohibit All Soil Disturbance: False  
Access Barrier: False

Name: TACOMA REDEVELOPMENT PROP  
Address: THEA FOSS WATERWAY  
City,State,Zip: TACOMA, WA 98402  
Facility Site ID: 1263  
Latitude: 47.24422908  
Longitude: -122.43322837  
Instrument Type: Environmental Covenant  
NFA Date: Not reported  
County Filing # For Individual IC Doc: 2.0070122058e+011  
Filing Date Of Individual IC Doc: 01/12/2007  
Education Programs: False  
Maintenance Requirements: True  
Restrictive Signage: False  
Soil Restriction: False  
Alternate Site Names: Thea Foss Waterway  
Surface Water Restriction: False  
Site Status: Construction Complete-Performance Monitoring  
Swimming Restriction: False  
Tax Parcel Number: N/A, Tidelands  
Control Active: True  
CS ID: 3677  
Region: Southwest  
Responsible Unit: Southwest  
Restrict Shellfish/Finfish Harvesting: True  
Prohibit Removal/Alteration of Buildings: False  
Prohibit New Building Construction: False  
Control Stormwater: False  
Control Vapor/Gas: False  
Restrict Sediment Cap Disturbance: True



Map ID  
Direction  
Distance  
Elevation

MAP FINDINGS

Site

Database(s)

EDR ID Number  
EPA ID Number

**TACOMA REDEVELOPMENT PROP (Continued)**

**S100836520**

Maintain/Protect Monitoring System:	False
Other:	False
Restrict Land Use:	False
Media Restrictions:	Sediment
Restrict All Ground Water Use:	False
Prohibit Domestic Ground Water Well Installation:	False
Prohibit All Soil Disturbance:	False
Access Barrier:	False
Name:	TACOMA REDEVELOPMENT PROP
Address:	THEA FOSS WATERWAY
City,State,Zip:	TACOMA, WA 98402
Facility Site ID:	1263
Latitude:	47.24422908
Longitude:	-122.43322837
Instrument Type:	Environmental Covenant
NFA Date:	Not reported
County Filing # For Individual IC Doc:	2.0070112058e+011
Filing Date Of Individual IC Doc:	01/12/2007
Education Programs:	False
Maintenance Requirements:	True
Restrictive Signage:	False
Soil Restriction:	False
Alternate Site Names:	Thea Foss Waterway
Surface Water Restriction:	False
Site Status:	Construction Complete-Performance Monitoring
Swimming Restriction:	False
Tax Parcel Number:	N/A, Tidelands
Control Active:	True
CS ID:	3677
Region:	Southwest
Responsible Unit:	Southwest
Restrict Shellfish/Finfish Harvesting:	True
Prohibit Removal/Alteration of Buildings:	False
Prohibit New Building Construction:	False
Control Stormwater:	False
Control Vapor/Gas:	False
Restrict Sediment Cap Disturbance:	True
Maintain/Protect Monitoring System:	False
Other:	False
Restrict Land Use:	False
Media Restrictions:	Sediment
Restrict All Ground Water Use:	False
Prohibit Domestic Ground Water Well Installation:	False
Prohibit All Soil Disturbance:	False
Access Barrier:	False
Name:	TACOMA REDEVELOPMENT PROP
Address:	THEA FOSS WATERWAY
City,State,Zip:	TACOMA, WA 98402
Facility Site ID:	1263
Latitude:	47.24422908
Longitude:	-122.43322837
Instrument Type:	Environmental Covenant
NFA Date:	Not reported
County Filing # For Individual IC Doc:	2.0070112058e+011
Filing Date Of Individual IC Doc:	01/12/2007



Map ID  
Direction  
Distance  
Elevation

MAP FINDINGS

Site

Database(s)

EDR ID Number  
EPA ID Number

**TACOMA REDEVELOPMENT PROP (Continued)**

**S100836520**

Education Programs:	False
Maintenance Requirements:	True
Restrictive Signage:	False
Soil Restriction:	False
Alternate Site Names:	Thea Foss Waterway
Surface Water Restriction:	False
Site Status:	Construction Complete-Performance Monitoring
Swimming Restriction:	False
Tax Parcel Number:	N/A, Tidelands
Control Active:	True
CS ID:	3677
Region:	Southwest
Responsible Unit:	Southwest
Restrict Shellfish/Finfish Harvesting:	True
Prohibit Removal/Alteration of Buildings:	False
Prohibit New Building Construction:	False
Control Stormwater:	False
Control Vapor/Gas:	False
Restrict Sediment Cap Disturbance:	True
Maintain/Protect Monitoring System:	False
Other:	False
Restrict Land Use:	False
Media Restrictions:	Sediment
Restrict All Ground Water Use:	False
Prohibit Domestic Ground Water Well Installation:	False
Prohibit All Soil Disturbance:	False
Access Barrier:	False

**BROWNFIELDS:**

Name:	TACOMA REDEVELOPMENT PROP
Address:	THEA FOSS WATERWAY
City,State,Zip:	TACOMA, WA 98402
Facility ID:	1263
Rank:	0
Cleanup Site Id:	3677
Facility Status:	CC-Perf. Monitoring
ISIS User Display Name:	Coleman, Marv
Responsible Section:	Southwest
Acreage:	2.7
Contaminant Type:	Asbestos
Public Funding Amt:	\$25,000.00
Habitat Restoration:	False
Latitude:	47.2442290804939
Longitude:	-122.433228370031
Ground Water:	Not reported
Surface Water:	Not reported
Soil:	Suspected
Sediment:	Not reported
Air:	Not reported
Bedrock:	Not reported

Name:	TACOMA REDEVELOPMENT PROP
Address:	THEA FOSS WATERWAY
City,State,Zip:	TACOMA, WA 98402
Facility ID:	1263
Rank:	0
Cleanup Site Id:	3677



Map ID  
Direction  
Distance  
Elevation

MAP FINDINGS

Site

Database(s)

EDR ID Number  
EPA ID Number

**TACOMA REDEVELOPMENT PROP (Continued)**

**S100836520**

Facility Status: CC-Perf. Monitoring  
ISIS User Display Name: Coleman, Marv  
Responsible Section: Southwest  
Acreage: 2.7  
Contaminant Type: Base/Neutral/Acid Organics  
Public Funding Amt: \$25,000.00  
Habitat Restoration: False  
Latitude: 47.2442290804939  
Longitude: -122.433228370031  
Ground Water: Confirmed Above Cleanup Levels  
Surface Water: Confirmed Above Cleanup Levels  
Soil: Confirmed Above Cleanup Levels  
Sediment: Not reported  
Air: Not reported  
Bedrock: Not reported

Name: TACOMA REDEVELOPMENT PROP  
Address: THEA FOSS WATERWAY  
City,State,Zip: TACOMA, WA 98402  
Facility ID: 1263  
Rank: 0  
Cleanup Site Id: 3677  
Facility Status: CC-Perf. Monitoring  
ISIS User Display Name: Coleman, Marv  
Responsible Section: Southwest  
Acreage: 2.7  
Contaminant Type: Conventional Contaminants, Inorganic  
Public Funding Amt: \$25,000.00  
Habitat Restoration: False  
Latitude: 47.2442290804939  
Longitude: -122.433228370031  
Ground Water: Suspected  
Surface Water: Suspected  
Soil: Suspected  
Sediment: Not reported  
Air: Not reported  
Bedrock: Not reported

Name: TACOMA REDEVELOPMENT PROP  
Address: THEA FOSS WATERWAY  
City,State,Zip: TACOMA, WA 98402  
Facility ID: 1263  
Rank: 0  
Cleanup Site Id: 3677  
Facility Status: CC-Perf. Monitoring  
ISIS User Display Name: Coleman, Marv  
Responsible Section: Southwest  
Acreage: 2.7  
Contaminant Type: Conventional Contaminants, Organic  
Public Funding Amt: \$25,000.00  
Habitat Restoration: False  
Latitude: 47.2442290804939  
Longitude: -122.433228370031  
Ground Water: Suspected  
Surface Water: Suspected  
Soil: Suspected  
Sediment: Not reported



Map ID  
Direction  
Distance  
Elevation

MAP FINDINGS

Site

Database(s)

EDR ID Number  
EPA ID Number

**TACOMA REDEVELOPMENT PROP (Continued)**

**S100836520**

Air:	Not reported
Bedrock:	Not reported
Name:	TACOMA REDEVELOPMENT PROP
Address:	THEA FOSS WATERWAY
City,State,Zip:	TACOMA, WA 98402
Facility ID:	1263
Rank:	0
Cleanup Site Id:	3677
Facility Status:	CC-Perf. Monitoring
ISIS User Display Name:	Coleman, Marv
Responsible Section:	Southwest
Acreage:	2.7
Contaminant Type:	Corrosive Wastes
Public Funding Amt:	\$25,000.00
Habitat Restoration:	False
Latitude:	47.2442290804939
Longitude:	-122.433228370031
Ground Water:	Remediated
Surface Water:	Remediated
Soil:	Remediated
Sediment:	Not reported
Air:	Not reported
Bedrock:	Not reported
Name:	TACOMA REDEVELOPMENT PROP
Address:	THEA FOSS WATERWAY
City,State,Zip:	TACOMA, WA 98402
Facility ID:	1263
Rank:	0
Cleanup Site Id:	3677
Facility Status:	CC-Perf. Monitoring
ISIS User Display Name:	Coleman, Marv
Responsible Section:	Southwest
Acreage:	2.7
Contaminant Type:	Halogenated Organics
Public Funding Amt:	\$25,000.00
Habitat Restoration:	False
Latitude:	47.2442290804939
Longitude:	-122.433228370031
Ground Water:	Suspected
Surface Water:	Suspected
Soil:	Suspected
Sediment:	Not reported
Air:	Not reported
Bedrock:	Not reported
Name:	TACOMA REDEVELOPMENT PROP
Address:	THEA FOSS WATERWAY
City,State,Zip:	TACOMA, WA 98402
Facility ID:	1263
Rank:	0
Cleanup Site Id:	3677
Facility Status:	CC-Perf. Monitoring
ISIS User Display Name:	Coleman, Marv
Responsible Section:	Southwest
Acreage:	2.7



Map ID  
Direction  
Distance  
Elevation

MAP FINDINGS

Site

Database(s)

EDR ID Number  
EPA ID Number

**TACOMA REDEVELOPMENT PROP (Continued)**

**S100836520**

Contaminant Type: Metals - Other  
Public Funding Amt: \$25,000.00  
Habitat Restoration: False  
Latitude: 47.2442290804939  
Longitude: -122.433228370031  
Ground Water: Confirmed Above Cleanup Levels  
Surface Water: Suspected  
Soil: Confirmed Above Cleanup Levels  
Sediment: Not reported  
Air: Not reported  
Bedrock: Not reported

Name: TACOMA REDEVELOPMENT PROP  
Address: THEA FOSS WATERWAY  
City,State,Zip: TACOMA, WA 98402  
Facility ID: 1263  
Rank: 0  
Cleanup Site Id: 3677  
Facility Status: CC-Perf. Monitoring  
ISIS User Display Name: Coleman, Marv  
Responsible Section: Southwest  
Acreage: 2.7  
Contaminant Type: Metals Priority Pollutants  
Public Funding Amt: \$25,000.00  
Habitat Restoration: False  
Latitude: 47.2442290804939  
Longitude: -122.433228370031  
Ground Water: Confirmed Above Cleanup Levels  
Surface Water: Confirmed Above Cleanup Levels  
Soil: Confirmed Above Cleanup Levels  
Sediment: Not reported  
Air: Not reported  
Bedrock: Not reported

Name: TACOMA REDEVELOPMENT PROP  
Address: THEA FOSS WATERWAY  
City,State,Zip: TACOMA, WA 98402  
Facility ID: 1263  
Rank: 0  
Cleanup Site Id: 3677  
Facility Status: CC-Perf. Monitoring  
ISIS User Display Name: Coleman, Marv  
Responsible Section: Southwest  
Acreage: 2.7  
Contaminant Type: Non-Halogenated Solvents  
Public Funding Amt: \$25,000.00  
Habitat Restoration: False  
Latitude: 47.2442290804939  
Longitude: -122.433228370031  
Ground Water: Suspected  
Surface Water: Suspected  
Soil: Suspected  
Sediment: Not reported  
Air: Not reported  
Bedrock: Not reported

Name: TACOMA REDEVELOPMENT PROP



Map ID  
Direction  
Distance  
Elevation

MAP FINDINGS

Site

Database(s)

EDR ID Number  
EPA ID Number

**TACOMA REDEVELOPMENT PROP (Continued)**

**S100836520**

Address: THEA FOSS WATERWAY  
City,State,Zip: TACOMA, WA 98402  
Facility ID: 1263  
Rank: 0  
Cleanup Site Id: 3677  
Facility Status: CC-Perf. Monitoring  
ISIS User Display Name: Coleman, Marv  
Responsible Section: Southwest  
Acreage: 2.7  
Contaminant Type: Pesticides-Unspecified  
Public Funding Amt: \$25,000.00  
Habitat Restoration: False  
Latitude: 47.2442290804939  
Longitude: -122.433228370031  
Ground Water: Not reported  
Surface Water: Not reported  
Soil: Suspected  
Sediment: Not reported  
Air: Not reported  
Bedrock: Not reported

Name: TACOMA REDEVELOPMENT PROP  
Address: THEA FOSS WATERWAY  
City,State,Zip: TACOMA, WA 98402  
Facility ID: 1263  
Rank: 0  
Cleanup Site Id: 3677  
Facility Status: CC-Perf. Monitoring  
ISIS User Display Name: Coleman, Marv  
Responsible Section: Southwest  
Acreage: 2.7  
Contaminant Type: Petroleum Products-Unspecified  
Public Funding Amt: \$25,000.00  
Habitat Restoration: False  
Latitude: 47.2442290804939  
Longitude: -122.433228370031  
Ground Water: Confirmed Above Cleanup Levels  
Surface Water: Confirmed Above Cleanup Levels  
Soil: Confirmed Above Cleanup Levels  
Sediment: Not reported  
Air: Not reported  
Bedrock: Not reported

Name: TACOMA REDEVELOPMENT PROP  
Address: THEA FOSS WATERWAY  
City,State,Zip: TACOMA, WA 98402  
Facility ID: 1263  
Rank: 0  
Cleanup Site Id: 3677  
Facility Status: CC-Perf. Monitoring  
ISIS User Display Name: Coleman, Marv  
Responsible Section: Southwest  
Acreage: 2.7  
Contaminant Type: Phenolic Compounds  
Public Funding Amt: \$25,000.00  
Habitat Restoration: False  
Latitude: 47.2442290804939



Map ID  
Direction  
Distance  
Elevation

MAP FINDINGS

Site

Database(s)

EDR ID Number  
EPA ID Number

**TACOMA REDEVELOPMENT PROP (Continued)**

**S100836520**

Longitude: -122.433228370031  
Ground Water: Suspected  
Surface Water: Suspected  
Soil: Suspected  
Sediment: Not reported  
Air: Not reported  
Bedrock: Not reported

Name: TACOMA REDEVELOPMENT PROP  
Address: THEA FOSS WATERWAY  
City,State,Zip: TACOMA, WA 98402  
Facility ID: 1263  
Rank: 0  
Cleanup Site Id: 3677  
Facility Status: CC-Perf. Monitoring  
ISIS User Display Name: Coleman, Marv  
Responsible Section: Southwest  
Acreage: 2.7  
Contaminant Type: Polychlorinated biPhenyls (PCB)  
Public Funding Amt: \$25,000.00  
Habitat Restoration: False  
Latitude: 47.2442290804939  
Longitude: -122.433228370031  
Ground Water: Suspected  
Surface Water: Suspected  
Soil: Confirmed Above Cleanup Levels  
Sediment: Not reported  
Air: Not reported  
Bedrock: Not reported

Name: TACOMA REDEVELOPMENT PROP  
Address: THEA FOSS WATERWAY  
City,State,Zip: TACOMA, WA 98402  
Facility ID: 1263  
Rank: 0  
Cleanup Site Id: 3677  
Facility Status: CC-Perf. Monitoring  
ISIS User Display Name: Coleman, Marv  
Responsible Section: Southwest  
Acreage: 2.7  
Contaminant Type: Polycyclic Aromatic Hydrocarbons  
Public Funding Amt: \$25,000.00  
Habitat Restoration: False  
Latitude: 47.2442290804939  
Longitude: -122.433228370031  
Ground Water: Confirmed Above Cleanup Levels  
Surface Water: Confirmed Above Cleanup Levels  
Soil: Confirmed Above Cleanup Levels  
Sediment: Not reported  
Air: Not reported  
Bedrock: Not reported

**ALLSITES:**

Name: TACOMA REDEVELOPMENT PROP  
Facility Id: 1263



Map ID  
Direction  
Distance  
Elevation

MAP FINDINGS

Site

Database(s)

EDR ID Number  
EPA ID Number

**TACOMA REDEVELOPMENT PROP (Continued)**

**S100836520**

**SPILLS:**

Name: Not reported  
Address: THEA FOSS WATERWAY  
City,State,Zip: TACOMA, WA  
Facility ID: 643372  
Medium: SURFACE WATER-MARINE  
Material Desc: PETROLEUM - DIESEL FUEL  
Material Qty: Not reported  
Material Units: GALLON  
Date Received: 08/23/2013  
Contact Name: Not reported  
Incident Date: Not reported  
Incident Category Type: Not reported  
Incident Category: Not reported  
Latitude: Not reported  
Longitude: Not reported  
Source Type: Not reported  
Source: Not reported  
Vessel Facility Name2: Not reported  
Recovered Quantity: Not reported  
Resp Party Contact: Not reported  
Cause: Not reported  
Cause Type: Not reported  
Resp Party Name: Not reported

**AN181**  
**WNW**  
**1/4-1/2**  
**0.376 mi.**  
**1985 ft.**  
**Site 5 of 6 in cluster AN**

**TWENTY ONE PACIFIC LLC**  
**2111 PACIFIC AVE**  
**TACOMA, WA 98402**

**WA ALLSITES** **S104972023**  
**WA CSCSL NFA** **N/A**

**Relative:**  
**Lower**  
**Actual:**  
**54 ft.**

**ALLSITES:**  
Name: TWENTY ONE PACIFIC LLC  
Facility Id: 89134268

**CSCSL NFA:**

Name: TWENTY ONE PACIFIC LLC  
Address: 2111 PACIFIC AVE  
City,State,Zip: TACOMA, WA 98402  
Facility/Site Id: 89134268  
CS Id: 3620  
NFA Date: 09/28/2000  
Alternate Site Names: Not reported  
NFA Reason: NFA-Voluntary Cleanup Program Review  
Site Status: NFA  
Region: Southwest  
Contaminant Name: Petroleum Products-Unspecified  
Ground Water: Not reported  
Surface Water: Not reported  
Soil: Remediated  
Sediment: Not reported  
Air: Not reported  
Bedrock: Not reported  
Latitude: 47.242305  
Longitude: -122.435916



Map ID  
Direction  
Distance  
Elevation

MAP FINDINGS

EDR ID Number  
EPA ID Number

**AN182**  
**WNW**  
**1/4-1/2**  
**0.376 mi.**  
**1985 ft.**  
**TWENTY ONE PACIFIC LLC**  
**2111 PACIFIC AVE**  
**TACOMA, WA 98402**  
**Site 6 of 6 in cluster AN**

**WA VCP**  
**S124436434**  
**N/A**

**Relative:**  
**Lower**

VCP:

**Actual:**  
**54 ft.**

Name: TWENTY ONE PACIFIC LLC  
Address: 2111 PACIFIC AVE  
City,State,Zip: TACOMA, WA 98402  
edr\_fstat: WA  
edr\_fzip: 98402  
edr\_fcnty: PIERCE  
edr\_zip: Not reported  
Facility ID: 89134268  
VCP Status: Not reported  
VCP: NFA  
Ecology Status: Not reported  
NFA Type: Not reported  
Date NFA: 2000-09-28  
Rank: Not reported  
Cleanup Siteid: 3620  
Contaminant Name: Petroleum Products-Unspecified  
Soil: Remediated

**AT183**  
**West**  
**1/4-1/2**  
**0.379 mi.**  
**1999 ft.**  
**TACOMA PLASTICS INC**  
**2416 S C ST**  
**TACOMA, WA 98402**  
**Site 1 of 5 in cluster AT**

**WA ALLSITES**  
**RCRA NonGen / NLR**  
**FINDS**  
**ECHO**  
**1001490293**  
**WAD055488993**

**Relative:**  
**Higher**

ALLSITES:

**Actual:**  
**96 ft.**

Name: TACOMA PLASTICS INC  
Facility Id: 21491554

RCRA Listings:

Date Form Received by Agency: 1995-11-01 00:00:00.0  
Handler Name: TACOMA PLASTICS INC  
Handler Address: 2416 S C ST  
Handler City,State,Zip: TACOMA, WA 98402  
EPA ID: WAD055488993  
Contact Name: TACOMA PLASTICS TACOMA PLASTICS  
Contact Address: 2416 S C ST  
Contact City,State,Zip: TACOMA, WA 98402-2908  
Contact Telephone: 000-000-0000  
Contact Fax: 000-000-0000  
Contact Email: Not reported  
Contact Title: Not reported  
EPA Region: 10  
Land Type: Private  
Federal Waste Generator Description: Not a generator, verified  
Non-Notifier: Not reported  
Biennial Report Cycle: Not reported  
Accessibility: Not reported  
Active Site Indicator: Not reported  
State District Owner: WA  
State District: SWRO  
Mailing Address: 2416 S C ST  
Mailing City,State,Zip: TACOMA, WA 98402-2908



Map ID  
Direction  
Distance  
Elevation

MAP FINDINGS

Site

Database(s)

EDR ID Number  
EPA ID Number

**TACOMA PLASTICS INC (Continued)**

**1001490293**

Owner Name:	BRUCE S
Owner Type:	Private
Operator Name:	LINDA M
Operator Type:	Private
Short-Term Generator Activity:	No
Importer Activity:	No
Mixed Waste Generator:	No
Transporter Activity:	No
Transfer Facility Activity:	No
Recycler Activity with Storage:	No
Small Quantity On-Site Burner Exemption:	No
Smelting Melting and Refining Furnace Exemption:	No
Underground Injection Control:	No
Off-Site Waste Receipt:	No
Universal Waste Indicator:	No
Universal Waste Destination Facility:	No
Federal Universal Waste:	No
Active Site Fed-Reg Treatment Storage and Disposal Facility:	Not reported
Active Site Converter Treatment storage and Disposal Facility:	Not reported
Active Site State-Reg Treatment Storage and Disposal Facility:	Not reported
Active Site State-Reg Handler:	---
Federal Facility Indicator:	Not reported
Hazardous Secondary Material Indicator:	NN
Sub-Part K Indicator:	Not reported
Commercial TSD Indicator:	No
Treatment Storage and Disposal Type:	Not reported
2018 GPRA Permit Baseline:	Not on the Baseline
2018 GPRA Renewals Baseline:	Not on the Baseline
Permit Renewals Workload Universe:	Not reported
Permit Workload Universe:	Not reported
Permit Progress Universe:	Not reported
Post-Closure Workload Universe:	Not reported
Closure Workload Universe:	Not reported
202 GPRA Corrective Action Baseline:	No
Corrective Action Workload Universe:	No
Subject to Corrective Action Universe:	No
Non-TSDFs Where RCRA CA has Been Imposed Universe:	No
TSDFs Potentially Subject to CA Under 3004 (u)/(v) Universe:	No
TSDFs Only Subject to CA under Discretionary Auth Universe:	No
Corrective Action Priority Ranking:	No NCAPS ranking
Environmental Control Indicator:	No
Institutional Control Indicator:	No
Human Exposure Controls Indicator:	N/A
Groundwater Controls Indicator:	N/A
Operating TSDF Universe:	Not reported
Full Enforcement Universe:	Not reported
Significant Non-Complier Universe:	No
Unaddressed Significant Non-Complier Universe:	No
Addressed Significant Non-Complier Universe:	No
Significant Non-Complier With a Compliance Schedule Universe:	No
Financial Assurance Required:	Not reported
Handler Date of Last Change:	2012-02-16 19:18:04.0
Recognized Trader-Importer:	No
Recognized Trader-Exporter:	No
Importer of Spent Lead Acid Batteries:	No
Exporter of Spent Lead Acid Batteries:	No
Recycler Activity Without Storage:	Not reported



Map ID  
Direction  
Distance  
Elevation

MAP FINDINGS

Site

Database(s)

EDR ID Number  
EPA ID Number

**TACOMA PLASTICS INC (Continued)**

**1001490293**

Manifest Broker: Not reported  
Sub-Part P Indicator: Not reported

**Handler - Owner Operator:**

Owner/Operator Indicator: Owner  
Owner/Operator Name: TACOMA PLASTICS INC  
Legal Status: Private  
Date Became Current: Not reported  
Date Ended Current: Not reported  
Owner/Operator Address: 2416 S C ST  
Owner/Operator City,State,Zip: TACOMA, WA 98402  
Owner/Operator Telephone: 000-000-0000  
Owner/Operator Telephone Ext: Not reported  
Owner/Operator Fax: Not reported  
Owner/Operator Email: Not reported

Owner/Operator Indicator: Owner  
Owner/Operator Name: STEWART, BRUCE J  
Legal Status: Private  
Date Became Current: 1996-12-04 00:00:00.  
Date Ended Current: Not reported  
Owner/Operator Address: 5210 14TH AVE NW  
Owner/Operator City,State,Zip: SEATTLE, WA 98107  
Owner/Operator Telephone: 000-000-0000  
Owner/Operator Telephone Ext: Not reported  
Owner/Operator Fax: Not reported  
Owner/Operator Email: Not reported

Owner/Operator Indicator: Operator  
Owner/Operator Name: STEWART, BRUCE J  
Legal Status: Private  
Date Became Current: Not reported  
Date Ended Current: Not reported  
Owner/Operator Address: 5210 14TH AVE NW  
Owner/Operator City,State,Zip: SEATTLE, WA 98107-3729  
Owner/Operator Telephone: 000-000-0000  
Owner/Operator Telephone Ext: Not reported  
Owner/Operator Fax: Not reported  
Owner/Operator Email: Not reported

Owner/Operator Indicator: Operator  
Owner/Operator Name: MEREDITH, LINDA  
Legal Status: Private  
Date Became Current: 1996-12-04 00:00:00.  
Date Ended Current: Not reported  
Owner/Operator Address: 2416 S C ST  
Owner/Operator City,State,Zip: TACOMA, WA 98402  
Owner/Operator Telephone: 253-383-4836  
Owner/Operator Telephone Ext: Not reported  
Owner/Operator Fax: Not reported  
Owner/Operator Email: Not reported

Owner/Operator Indicator: Owner  
Owner/Operator Name: SEE PAPER COPY  
Legal Status: Private  
Date Became Current: Not reported



Map ID  
Direction  
Distance  
Elevation

MAP FINDINGS

Site

Database(s)

EDR ID Number  
EPA ID Number

**TACOMA PLASTICS INC (Continued)**

**1001490293**

Date Ended Current:	Not reported
Owner/Operator Address:	2416 S C ST
Owner/Operator City,State,Zip:	TACOMA, WA 98402
Owner/Operator Telephone:	000-000-0000
Owner/Operator Telephone Ext:	Not reported
Owner/Operator Fax:	Not reported
Owner/Operator Email:	Not reported
Owner/Operator Indicator:	Owner
Owner/Operator Name:	BRUCE S
Legal Status:	Private
Date Became Current:	1996-12-04 00:00:00.
Date Ended Current:	Not reported
Owner/Operator Address:	5210 14TH AVE NW
Owner/Operator City,State,Zip:	SEATTLE, WA 98107-3729
Owner/Operator Telephone:	000-000-0000
Owner/Operator Telephone Ext:	Not reported
Owner/Operator Fax:	Not reported
Owner/Operator Email:	Not reported
Owner/Operator Indicator:	Operator
Owner/Operator Name:	LINDA M
Legal Status:	Private
Date Became Current:	1996-12-04 00:00:00.
Date Ended Current:	Not reported
Owner/Operator Address:	2416 S C ST
Owner/Operator City,State,Zip:	TACOMA, WA 98402-2908
Owner/Operator Telephone:	253-383-4836
Owner/Operator Telephone Ext:	Not reported
Owner/Operator Fax:	Not reported
Owner/Operator Email:	Not reported

**Historic Generators:**

Receive Date:	1995-11-01 00:00:00.0
Handler Name:	TACOMA PLASTICS INC
Federal Waste Generator Description:	Not a generator, verified
State District Owner:	WA
Large Quantity Handler of Universal Waste:	No
Recognized Trader Importer:	No
Recognized Trader Exporter:	No
Spent Lead Acid Battery Importer:	No
Spent Lead Acid Battery Exporter:	No
Current Record:	No
Non Storage Recycler Activity:	Not reported
Electronic Manifest Broker:	Not reported

Receive Date:	1995-11-01 00:00:00.0
Handler Name:	TACOMA PLASTICS INC
Federal Waste Generator Description:	Not a generator, verified
State District Owner:	WA
Large Quantity Handler of Universal Waste:	No
Recognized Trader Importer:	No
Recognized Trader Exporter:	No
Spent Lead Acid Battery Importer:	No
Spent Lead Acid Battery Exporter:	No
Current Record:	Yes
Non Storage Recycler Activity:	Not reported



Map ID  
Direction  
Distance  
Elevation

MAP FINDINGS

Site

Database(s)

EDR ID Number  
EPA ID Number

**TACOMA PLASTICS INC (Continued)**

**1001490293**

Electronic Manifest Broker:	Not reported
Receive Date:	1995-11-01 00:00:00.0
Handler Name:	TACOMA PLASTICS INC
Federal Waste Generator Description:	Conditionally Exempt Small Quantity Generator
State District Owner:	WA
Large Quantity Handler of Universal Waste:	No
Recognized Trader Importer:	Not reported
Recognized Trader Exporter:	Not reported
Spent Lead Acid Battery Importer:	Not reported
Spent Lead Acid Battery Exporter:	Not reported
Current Record:	No
Non Storage Recycler Activity:	Not reported
Electronic Manifest Broker:	Not reported

List of NAICS Codes and Descriptions:

NAICS Code:	326199
NAICS Description:	ALL OTHER PLASTICS PRODUCT MANUFACTURING

Facility Has Received Notices of Violation:

No Violations Found:

Evaluation Action Summary:

No Evaluations Found:

**FINDS:**

Registry ID: 110005322551

Click Here:

Environmental Interest/Information System:

Washington Facility / Site Identification System (WA-FSIS) provides a means to query and display data maintained by the Washington Department of Ecology. This system contains key information for each facility/site that is currently, or has been, of interest to the Air Quality, Dam Safety, Hazardous Waste, Toxics Cleanup, and Water Quality Programs.

RCRAInfo is a national information system that supports the Resource Conservation and Recovery Act (RCRA) program through the tracking of events and activities related to facilities that generate, transport, and treat, store, or dispose of hazardous waste. RCRAInfo allows RCRA program staff to track the notification, permit, compliance, and corrective action activities required under RCRA.

[Click this hyperlink](#) while viewing on your computer to access additional FINDS: detail in the EDR Site Report.

**ECHO:**

Envid:	1001490293
Registry ID:	110005322551
DFR URL:	<a href="http://echo.epa.gov/detailed-facility-report?fid=110005322551">http://echo.epa.gov/detailed-facility-report?fid=110005322551</a>
Name:	TACOMA PLASTICS INC
Address:	2416 S C ST
City,State,Zip:	TACOMA, WA 98402



Map ID  
Direction  
Distance  
Elevation

MAP FINDINGS

EDR ID Number  
EPA ID Number

**AU184**  
**West**  
**1/4-1/2**  
**0.379 mi.**  
**2003 ft.**  
**ON THE WATER LLC**  
**2502 S C ST**  
**TACOMA, WA 98402**  
**Site 1 of 6 in cluster AU**

**WA CSCSL**  
**WA LUST**  
**WA ALLSITES**  
**WA MANIFEST**  
**S113230112**  
**N/A**

**Relative:**  
**Higher**  
**Actual:**  
**111 ft.**

**CSCSL:**  
Name: ON THE WATER LLC  
Address: 2502 S C ST  
City,State,Zip: TACOMA, WA 98402  
Facility ID: 19069  
Region: Southwest  
Lat/Long: 47.23851 / -122.43712  
Clean Up Siteid: 12178  
Site Status: Awaiting Cleanup  
Contaminant Name: Petroleum-Gasoline  
Alternate Site Names: On the Water LLC/Warehouse  
Site Rank: Not reported  
Has Institutional Control: Not reported  
Past VCP: Not reported  
Current VCP: Not reported  
Ground Water: Suspected  
Surface Water: Not reported  
Soil: Suspected  
Sediment: Not reported  
Air: Not reported  
Bedrock: Not reported  
Responsible Unit: Southwest  
  
Name: ON THE WATER LLC  
Address: 2502 S C ST  
City,State,Zip: TACOMA, WA 98402  
Facility ID: 19069  
Region: Southwest  
Lat/Long: 47.23851 / -122.43712  
Clean Up Siteid: 12178  
Site Status: Awaiting Cleanup  
Contaminant Name: Petroleum-Other  
Alternate Site Names: On the Water LLC/Warehouse  
Site Rank: Not reported  
Has Institutional Control: Not reported  
Past VCP: Not reported  
Current VCP: Not reported  
Ground Water: Not reported  
Surface Water: Not reported  
Soil: Confirmed Above Cleanup Levels  
Sediment: Not reported  
Air: Not reported  
Bedrock: Not reported  
Responsible Unit: Southwest  
  
**LUST:**  
Name: ON THE WATER LLC  
Address: 2502 S C ST  
City,State,Zip: TACOMA, WA 98402  
Facility ID: 19069  
Lust Status Type: LUST - NFA  
Cleanup Site ID: 12178  
Cleanup Unit Type: Upland



Map ID  
Direction  
Distance  
Elevation

MAP FINDINGS

Site

Database(s)

EDR ID Number  
EPA ID Number

**ON THE WATER LLC (Continued)**

**S113230112**

Process Type: Independent Action  
Cleanup Unit Name: On the Water LLC/Warehouse  
Response Section: Southwest  
Release Date: 04/15/2013  
Lust Date: 12/23/2013  
Region: Southwest  
Lust ID: 6765  
UST ID: 619986  
Contaminant Name: Petroleum-Gasoline  
Ground Water: Not reported  
Surface Water: Not reported  
Soil: Remediated-Below  
Sediment: Not reported  
Air: Not reported  
Bedrock: Not reported  
Lat/Long: 47.23851 / -122.43712

**ALLSITES:**

Name: ON THE WATER LLC  
Facility Id: 19069

**WA MANIFEST:**

Name: ON THE WATER LLC  
Address: 2502 S C ST  
City,State,Zip: TACOMA, WA 98402  
Facility Address 2: Not reported  
Facility ID: 19069  
EPA ID: WAH000042860  
NAICS: 811111  
State Waste Code Desc: Not reported  
Federal Waste Code Desc: D018, D008  
Form Comm: Not reported  
Data Year: 2013  
Permit by Rule: False  
Mailing Address 2: Not reported  
Treatment by Generator: False  
Mixed Radioactive Waste: False  
Importer of Hazardous Waste: False  
Immediate Recycler: False  
Treatment/Storage/Disposal/Recycling Facility: False  
Generator of Dangerous Fuel Waste: False  
Generator Marketing to Burner: False  
Other Marketers (i.e., blender, distributor, etc.): False  
Utility Boiler Burner: False  
Industry Boiler Burner: False  
Industrial Furnace: False  
Smelter Defferal: False  
Universal Waste: Not reported  
Off-Specification: Not reported  
LN Address 2: Not reported  
Tax Reg #: 602615369  
Business Type: Automotive  
Mail Name: On the Waster LLC  
Mailing Address: PO Box 1266  
Mailing City,State,Zip: Gig Harbor, WA 98335-3266  
Legal Organization Name: On the Waster LLC



Map ID  
Direction  
Distance  
Elevation

MAP FINDINGS

Site

Database(s)

EDR ID Number  
EPA ID Number

**ON THE WATER LLC (Continued)**

**S113230112**

Legal Organization Type:	Tribal
Legal Contact:	Not reported
Legal Address:	PO Box 1266
Legal Address 2:	Not reported
Legal City,State,Zip:	Gig Harbor, WA 98335-3266
Legal Phone Number:	253-851-9309
Legal Effective Date:	Not reported
Land Organization Name:	On the Waster LLC
Land Organization Type:	Private
Land Contact:	Not reported
Land Address:	PO Box 1266
Land City,State,Zip:	Gig Harbor, WA 98335-3266
Land Phone Number:	253-851-9309
Operator Organization Name:	City of Tacoma
Operator Organization Type:	Municipal
Operator:	Not reported
Operator Address:	326 E D St
Operator Address 2:	Not reported
Operator City,State,Zip:	Tacoma, WA 98421
Operator Phone Number:	253-502-2175
Operator Effective Date:	Not reported
Site Contact:	City of Tacoma
Site Contact Address:	326 E D St
Contact City,State,Zip:	Tacoma, WA 98421
Site Contact Phone Number:	253-502-2175
Site Contact Email:	Joloughl@cityoftacoma.org
Gen Status Code:	LQG
Monthly Generation:	False
Batch Generation:	False
One Time Generation:	True
Transport Own Waste:	False
Tranports Other Waste:	False
Recycler Onsite:	False
Transfer Facility:	False
Other Exemption:	Not reported
UW Battery Gen:	False
Used Oil Transporter:	False
Used Oil Transfer Facility:	False
Used Oil Processor:	False
Used Oil Refiner:	False
Used Oil Fuel Marketer Directs Shipments:	False
Used Oil Fuel Marketer Meets Specs:	False
Site Contact Address 2:	Not reported
Waste Stream Generated:	
Waste Managed Off Site:	Y
State Only Waste Code 1:	Not reported
State Only Waste Code 2:	Not reported
Report Managed On Site:	0
KG Managed On Site:	0
Generator Treatment Code:	Not reported
Permit By Rule Code:	Not reported
WCDE Residence Code:	Not reported
WCDH Origin Code:	2
WCDE On Site Code:	Not reported
WCDB Code:	W219
Description:	Benezene and lead
CORb Sequence Number:	142120



Map ID  
Direction  
Distance  
Elevation

MAP FINDINGS

Site

Database(s)

EDR ID Number  
EPA ID Number

**ON THE WATER LLC (Continued)**

**S113230112**

Sequence Number: 3234860  
Mixed Radioactive Flag: False  
Designation Code: D  
Reported Quantity: 600  
Quantity Unit: GAL  
Kilograms Quantity: 2258.92803  
Density Number: 8.30000000  
Density Quantity: PPG

Shipments Sent:  
CORB Waste Sequence Number: 142120  
Waste Sequence Number: 3234860  
Sequence Number: 1674147  
Shipment Date: 2013-02-11 00:00:00  
Manifest Document ID: 000072620DAT  
Reported Quantity: 600  
Unit of Measure: GAL  
Kilograms Quantity: 2258.92803  
Receiving EPAID: WAD991281767

Waste Stream Off Site Mgmt:  
Waste CORB Sequence Number: 142120  
Waste Sequence Number: 3234860  
Sequence Number: 796395  
Received EPAID: WAD991281767  
Managed Quantity: 600  
Kilogram Quantity: 2258.92803  
Recycled Percentage: 0  
Waste Management System Code: H135

Waste Stream Comments:  
CORB Waste Sequence Number: 142120  
Comments: A-8 residual fuel from underground storage tank.  
Waste Sequence Number: 3234860  
Sequence Number: 1

Waste Stream EPA Code:  
CORB Waste Sequence Number: 142120  
Waste Sequence Number: 3234860  
Sequence Number: 7159563  
WCDA Code: D008

Waste Sequence Number: 3234860  
Sequence Number: 7159562  
WCDA Code: D018

Waste Stream Source Code:  
CORB Waste Sequence Number: 142120  
Waste Sequence Number: 3234860  
Sequence Number: 1  
WCDD Code: G45



Map ID  
Direction  
Distance  
Elevation

MAP FINDINGS

EDR ID Number  
EPA ID Number

**AV185**  
**East**  
**1/4-1/2**  
**0.381 mi.**  
**2012 ft.**  
**AEROSTAR ENGINEERING INC**  
**2619 E L ST**  
**TACOMA, WA 98421**  
**Site 1 of 3 in cluster AV**

**WA ALLSITES**  
**RCRA NonGen / NLR**  
**FINDS**  
**ECHO**  
**1000920647**  
**WA0000627547**

**Relative:**  
**Higher**  
**Actual:**  
**88 ft.**

**ALLSITES:**  
Name: AEROSTAR ENGINEERING INC  
Facility Id: 58977511

RCRA Listings:

Date Form Received by Agency:	2004-07-17 00:00:00.0
Handler Name:	AEROSTAR ENGINEERING INC
Handler Address:	2619 E L ST
Handler City,State,Zip:	TACOMA, WA 98421
EPA ID:	WA0000627547
Contact Name:	TINA SCHEERER
Contact Address:	609 N LEVEE RD
Contact City,State,Zip:	PUYALLUP, WA 98371
Contact Telephone:	253-286-2525
Contact Fax:	Not reported
Contact Email:	TINAS@AIRSPARES.COM
Contact Title:	Not reported
EPA Region:	10
Land Type:	Private
Federal Waste Generator Description:	Not a generator, verified
Non-Notifier:	Not reported
Biennial Report Cycle:	Not reported
Accessibility:	Not reported
Active Site Indicator:	Not reported
State District Owner:	WA
State District:	SWRO
Mailing Address:	2619 E L ST
Mailing City,State,Zip:	TACOMA, WA 98421
Owner Name:	AEROSTAR ENGINEERING INC
Owner Type:	Private
Operator Name:	AEROSTAR ENGINEERING INC
Operator Type:	Private
Short-Term Generator Activity:	No
Importer Activity:	No
Mixed Waste Generator:	No
Transporter Activity:	No
Transfer Facility Activity:	No
Recycler Activity with Storage:	No
Small Quantity On-Site Burner Exemption:	No
Smelting Melting and Refining Furnace Exemption:	No
Underground Injection Control:	No
Off-Site Waste Receipt:	No
Universal Waste Indicator:	No
Universal Waste Destination Facility:	No
Federal Universal Waste:	No
Active Site Fed-Reg Treatment Storage and Disposal Facility:	Not reported
Active Site Converter Treatment storage and Disposal Facility:	Not reported
Active Site State-Reg Treatment Storage and Disposal Facility:	Not reported
Active Site State-Reg Handler:	---
Federal Facility Indicator:	Not reported
Hazardous Secondary Material Indicator:	NN
Sub-Part K Indicator:	Not reported
Commercial TSD Indicator:	No



Map ID  
Direction  
Distance  
Elevation

MAP FINDINGS

Site

Database(s)

EDR ID Number  
EPA ID Number

**AEROSTAR ENGINEERING INC (Continued)**

**1000920647**

Treatment Storage and Disposal Type:	Not reported
2018 GPRA Permit Baseline:	Not on the Baseline
2018 GPRA Renewals Baseline:	Not on the Baseline
Permit Renewals Workload Universe:	Not reported
Permit Workload Universe:	Not reported
Permit Progress Universe:	Not reported
Post-Closure Workload Universe:	Not reported
Closure Workload Universe:	Not reported
202 GPRA Corrective Action Baseline:	No
Corrective Action Workload Universe:	No
Subject to Corrective Action Universe:	No
Non-TSDFs Where RCRA CA has Been Imposed Universe:	No
TSDFs Potentially Subject to CA Under 3004 (u)/(v) Universe:	No
TSDFs Only Subject to CA under Discretionary Auth Universe:	No
Corrective Action Priority Ranking:	No NCAPS ranking
Environmental Control Indicator:	No
Institutional Control Indicator:	No
Human Exposure Controls Indicator:	N/A
Groundwater Controls Indicator:	N/A
Operating TSDF Universe:	Not reported
Full Enforcement Universe:	Not reported
Significant Non-Complier Universe:	No
Unaddressed Significant Non-Complier Universe:	No
Addressed Significant Non-Complier Universe:	No
Significant Non-Complier With a Compliance Schedule Universe:	No
Financial Assurance Required:	Not reported
Handler Date of Last Change:	2018-05-08 19:19:28.0
Recognized Trader-Importer:	No
Recognized Trader-Exporter:	No
Importer of Spent Lead Acid Batteries:	No
Exporter of Spent Lead Acid Batteries:	No
Recycler Activity Without Storage:	No
Manifest Broker:	No
Sub-Part P Indicator:	Not reported

Biennial: List of Years

Year: 2003

[Click Here for Biennial Reporting System Data:](#)

Handler - Owner Operator:

Owner/Operator Indicator:	Owner
Owner/Operator Name:	AIR SPARES INC
Legal Status:	Private
Date Became Current:	Not reported
Date Ended Current:	Not reported
Owner/Operator Address:	2619 E L ST
Owner/Operator City,State,Zip:	TACOMA, WA 98421
Owner/Operator Telephone:	253-383-0800
Owner/Operator Telephone Ext:	Not reported
Owner/Operator Fax:	Not reported
Owner/Operator Email:	Not reported

Owner/Operator Indicator:	Owner
Owner/Operator Name:	AIR SPARES INC
Legal Status:	Private



Map ID  
Direction  
Distance  
Elevation

MAP FINDINGS

Site

Database(s)

EDR ID Number  
EPA ID Number

**AEROSTAR ENGINEERING INC (Continued)**

**1000920647**

Date Became Current:	Not reported
Date Ended Current:	Not reported
Owner/Operator Address:	2619 E L ST
Owner/Operator City,State,Zip:	TACOMA, WA 98421
Owner/Operator Telephone:	253-383-0800
Owner/Operator Telephone Ext:	Not reported
Owner/Operator Fax:	Not reported
Owner/Operator Email:	Not reported
Owner/Operator Indicator:	Owner
Owner/Operator Name:	C/O CRAWFORD KATICA INC
Legal Status:	Private
Date Became Current:	Not reported
Date Ended Current:	Not reported
Owner/Operator Address:	PO BOX 7536
Owner/Operator City,State,Zip:	TACOMA, WA 98406
Owner/Operator Telephone:	253-272-9200
Owner/Operator Telephone Ext:	Not reported
Owner/Operator Fax:	Not reported
Owner/Operator Email:	Not reported
Owner/Operator Indicator:	Owner
Owner/Operator Name:	C/O CRAWFORD KATICA INC
Legal Status:	Private
Date Became Current:	Not reported
Date Ended Current:	Not reported
Owner/Operator Address:	PO BOX 7536
Owner/Operator City,State,Zip:	TACOMA, WA 98406
Owner/Operator Telephone:	253-272-9200
Owner/Operator Telephone Ext:	Not reported
Owner/Operator Fax:	Not reported
Owner/Operator Email:	Not reported
Owner/Operator Indicator:	Operator
Owner/Operator Name:	AEROSTAR ENGINEERING INC
Legal Status:	Private
Date Became Current:	Not reported
Date Ended Current:	Not reported
Owner/Operator Address:	2619 E L ST
Owner/Operator City,State,Zip:	TACOMA, WA 98421
Owner/Operator Telephone:	253-286-2525
Owner/Operator Telephone Ext:	Not reported
Owner/Operator Fax:	Not reported
Owner/Operator Email:	Not reported
Owner/Operator Indicator:	Operator
Owner/Operator Name:	AEROSTAR ENGINEERING INC
Legal Status:	Private
Date Became Current:	Not reported
Date Ended Current:	Not reported
Owner/Operator Address:	2619 E L ST
Owner/Operator City,State,Zip:	TACOMA, WA 98421
Owner/Operator Telephone:	000-000-0000
Owner/Operator Telephone Ext:	Not reported
Owner/Operator Fax:	Not reported
Owner/Operator Email:	Not reported



Map ID  
Direction  
Distance  
Elevation

MAP FINDINGS

Site

Database(s)

EDR ID Number  
EPA ID Number

**AEROSTAR ENGINEERING INC (Continued)**

**1000920647**

Owner/Operator Indicator:	Owner
Owner/Operator Name:	AIR SPARES INC
Legal Status:	Private
Date Became Current:	Not reported
Date Ended Current:	Not reported
Owner/Operator Address:	2619 E L ST
Owner/Operator City,State,Zip:	TACOMA, WA 98421
Owner/Operator Telephone:	253-383-0800
Owner/Operator Telephone Ext:	Not reported
Owner/Operator Fax:	Not reported
Owner/Operator Email:	Not reported
Owner/Operator Indicator:	Owner
Owner/Operator Name:	AEROSTAR ENGINEERING INC
Legal Status:	Private
Date Became Current:	1996-05-01 00:00:00.
Date Ended Current:	Not reported
Owner/Operator Address:	2619 E L ST
Owner/Operator City,State,Zip:	TACOMA, WA 98421
Owner/Operator Telephone:	253-593-6625
Owner/Operator Telephone Ext:	Not reported
Owner/Operator Fax:	Not reported
Owner/Operator Email:	Not reported
Owner/Operator Indicator:	Owner
Owner/Operator Name:	C/O CRAWFORD KATICA INC
Legal Status:	Private
Date Became Current:	Not reported
Date Ended Current:	Not reported
Owner/Operator Address:	PO BOX 7536
Owner/Operator City,State,Zip:	TACOMA, WA 98406
Owner/Operator Telephone:	253-272-9200
Owner/Operator Telephone Ext:	Not reported
Owner/Operator Fax:	Not reported
Owner/Operator Email:	Not reported
Owner/Operator Indicator:	Operator
Owner/Operator Name:	AEROSTAR ENGINE A
Legal Status:	Private
Date Became Current:	1996-06-19 00:00:00.
Date Ended Current:	Not reported
Owner/Operator Address:	2619 E L ST
Owner/Operator City,State,Zip:	TACOMA, WA 98421-2201
Owner/Operator Telephone:	253-286-2525
Owner/Operator Telephone Ext:	Not reported
Owner/Operator Fax:	Not reported
Owner/Operator Email:	Not reported
Owner/Operator Indicator:	Owner
Owner/Operator Name:	AEROSTAR ENGINEERING INC
Legal Status:	Private
Date Became Current:	Not reported
Date Ended Current:	Not reported
Owner/Operator Address:	2619 E L ST
Owner/Operator City,State,Zip:	TACOMA, WA 98421
Owner/Operator Telephone:	000-000-0000
Owner/Operator Telephone Ext:	Not reported



Map ID  
Direction  
Distance  
Elevation

MAP FINDINGS

Site

Database(s)

EDR ID Number  
EPA ID Number

**AEROSTAR ENGINEERING INC (Continued)**

**1000920647**

Owner/Operator Fax:	Not reported
Owner/Operator Email:	Not reported
Owner/Operator Indicator:	Operator
Owner/Operator Name:	AEROSTAR ENGINEERING INC
Legal Status:	Private
Date Became Current:	1996-06-19 00:00:00.
Date Ended Current:	Not reported
Owner/Operator Address:	2619 E L ST
Owner/Operator City,State,Zip:	TACOMA, WA 98421-2201
Owner/Operator Telephone:	Not reported
Owner/Operator Telephone Ext:	Not reported
Owner/Operator Fax:	Not reported
Owner/Operator Email:	Not reported
Owner/Operator Indicator:	Owner
Owner/Operator Name:	AEROSTAR ENGINEERING INC
Legal Status:	Private
Date Became Current:	1996-05-01 00:00:00.
Date Ended Current:	Not reported
Owner/Operator Address:	2619 E L ST
Owner/Operator City,State,Zip:	TACOMA, WA 98421
Owner/Operator Telephone:	253-593-6625
Owner/Operator Telephone Ext:	Not reported
Owner/Operator Fax:	Not reported
Owner/Operator Email:	Not reported
Owner/Operator Indicator:	Owner
Owner/Operator Name:	AEROSTAR ENGINEERING INC
Legal Status:	Private
Date Became Current:	Not reported
Date Ended Current:	Not reported
Owner/Operator Address:	2619 E L ST
Owner/Operator City,State,Zip:	TACOMA, WA 98421
Owner/Operator Telephone:	000-000-0000
Owner/Operator Telephone Ext:	Not reported
Owner/Operator Fax:	Not reported
Owner/Operator Email:	Not reported
Owner/Operator Indicator:	Owner
Owner/Operator Name:	AIR SPARES INC
Legal Status:	Private
Date Became Current:	Not reported
Date Ended Current:	Not reported
Owner/Operator Address:	2619 E L ST
Owner/Operator City,State,Zip:	TACOMA, WA 98421
Owner/Operator Telephone:	253-383-0800
Owner/Operator Telephone Ext:	Not reported
Owner/Operator Fax:	Not reported
Owner/Operator Email:	Not reported
Owner/Operator Indicator:	Operator
Owner/Operator Name:	AEROSTAR ENGINEERING INC
Legal Status:	Private
Date Became Current:	Not reported
Date Ended Current:	Not reported
Owner/Operator Address:	2619 E L ST



Map ID  
Direction  
Distance  
Elevation

MAP FINDINGS

Site

Database(s)

EDR ID Number  
EPA ID Number

**AEROSTAR ENGINEERING INC (Continued)**

**1000920647**

Owner/Operator City,State,Zip:	TACOMA, WA 98421
Owner/Operator Telephone:	253-593-6625
Owner/Operator Telephone Ext:	Not reported
Owner/Operator Fax:	Not reported
Owner/Operator Email:	Not reported
Owner/Operator Indicator:	Owner
Owner/Operator Name:	AEROSTAR ENGINEERING INC
Legal Status:	Private
Date Became Current:	1996-05-01 00:00:00.
Date Ended Current:	Not reported
Owner/Operator Address:	2619 E L ST
Owner/Operator City,State,Zip:	TACOMA, WA 98421
Owner/Operator Telephone:	253-593-6625
Owner/Operator Telephone Ext:	Not reported
Owner/Operator Fax:	Not reported
Owner/Operator Email:	Not reported
Owner/Operator Indicator:	Owner
Owner/Operator Name:	AIR SPARES INC
Legal Status:	Private
Date Became Current:	Not reported
Date Ended Current:	Not reported
Owner/Operator Address:	2619 E L ST
Owner/Operator City,State,Zip:	TACOMA, WA 98421
Owner/Operator Telephone:	253-383-0800
Owner/Operator Telephone Ext:	Not reported
Owner/Operator Fax:	Not reported
Owner/Operator Email:	Not reported
Owner/Operator Indicator:	Operator
Owner/Operator Name:	AEROSTAR ENGINEERING INC
Legal Status:	Private
Date Became Current:	Not reported
Date Ended Current:	Not reported
Owner/Operator Address:	2619 E L ST
Owner/Operator City,State,Zip:	TACOMA, WA 98421
Owner/Operator Telephone:	253-593-6625
Owner/Operator Telephone Ext:	Not reported
Owner/Operator Fax:	Not reported
Owner/Operator Email:	Not reported
Owner/Operator Indicator:	Owner
Owner/Operator Name:	AIR SPARES INC
Legal Status:	Private
Date Became Current:	Not reported
Date Ended Current:	Not reported
Owner/Operator Address:	2619 E L ST
Owner/Operator City,State,Zip:	TACOMA, WA 98421
Owner/Operator Telephone:	253-383-0800
Owner/Operator Telephone Ext:	Not reported
Owner/Operator Fax:	Not reported
Owner/Operator Email:	Not reported
Owner/Operator Indicator:	Operator
Owner/Operator Name:	AEROSTAR ENGINEERING INC
Legal Status:	Private



Map ID  
Direction  
Distance  
Elevation

MAP FINDINGS

Site

Database(s)

EDR ID Number  
EPA ID Number

**AEROSTAR ENGINEERING INC (Continued)**

**1000920647**

Date Became Current:	Not reported
Date Ended Current:	Not reported
Owner/Operator Address:	2619 E L ST
Owner/Operator City,State,Zip:	TACOMA, WA 98421
Owner/Operator Telephone:	253-593-6625
Owner/Operator Telephone Ext:	Not reported
Owner/Operator Fax:	Not reported
Owner/Operator Email:	Not reported
Owner/Operator Indicator:	Owner
Owner/Operator Name:	AEROSTAR ENGINEERING INC
Legal Status:	Private
Date Became Current:	1996-05-01 00:00:00.
Date Ended Current:	Not reported
Owner/Operator Address:	2619 E L ST
Owner/Operator City,State,Zip:	TACOMA, WA 98421
Owner/Operator Telephone:	253-593-6625
Owner/Operator Telephone Ext:	Not reported
Owner/Operator Fax:	Not reported
Owner/Operator Email:	Not reported
Owner/Operator Indicator:	Owner
Owner/Operator Name:	AEROSTAR ENGINEERING INC
Legal Status:	Private
Date Became Current:	Not reported
Date Ended Current:	Not reported
Owner/Operator Address:	2619 E L ST
Owner/Operator City,State,Zip:	TACOMA, WA 98421
Owner/Operator Telephone:	000-000-0000
Owner/Operator Telephone Ext:	Not reported
Owner/Operator Fax:	Not reported
Owner/Operator Email:	Not reported
Owner/Operator Indicator:	Owner
Owner/Operator Name:	AEROSTAR ENGINEERING INC
Legal Status:	Private
Date Became Current:	Not reported
Date Ended Current:	Not reported
Owner/Operator Address:	2619 E L ST
Owner/Operator City,State,Zip:	TACOMA, WA 98421
Owner/Operator Telephone:	000-000-0000
Owner/Operator Telephone Ext:	Not reported
Owner/Operator Fax:	Not reported
Owner/Operator Email:	Not reported
Owner/Operator Indicator:	Operator
Owner/Operator Name:	AEROSTAR ENGINEERING INC
Legal Status:	Private
Date Became Current:	Not reported
Date Ended Current:	Not reported
Owner/Operator Address:	2619 E L ST
Owner/Operator City,State,Zip:	TACOMA, WA 98421
Owner/Operator Telephone:	253-286-2525
Owner/Operator Telephone Ext:	Not reported
Owner/Operator Fax:	Not reported
Owner/Operator Email:	Not reported



Map ID  
Direction  
Distance  
Elevation

MAP FINDINGS

Site

Database(s)

EDR ID Number  
EPA ID Number

**AEROSTAR ENGINEERING INC (Continued)**

**1000920647**

Owner/Operator Indicator: Operator  
Owner/Operator Name: AEROSTAR ENGINEERING INC  
Legal Status: Private  
Date Became Current: Not reported  
Date Ended Current: Not reported  
Owner/Operator Address: 2619 E L ST  
Owner/Operator City,State,Zip: TACOMA, WA 98421  
Owner/Operator Telephone: 000-000-0000  
Owner/Operator Telephone Ext: Not reported  
Owner/Operator Fax: Not reported  
Owner/Operator Email: Not reported

Owner/Operator Indicator: Operator  
Owner/Operator Name: AEROSTAR ENGINEERING INC  
Legal Status: Private  
Date Became Current: Not reported  
Date Ended Current: Not reported  
Owner/Operator Address: 2619 E L ST  
Owner/Operator City,State,Zip: TACOMA, WA 98421  
Owner/Operator Telephone: 253-593-6625  
Owner/Operator Telephone Ext: Not reported  
Owner/Operator Fax: Not reported  
Owner/Operator Email: Not reported

Owner/Operator Indicator: Owner  
Owner/Operator Name: AEROSTAR ENGINEERING INC  
Legal Status: Private  
Date Became Current: 1996-05-01 00:00:00.  
Date Ended Current: Not reported  
Owner/Operator Address: 2619 E L ST  
Owner/Operator City,State,Zip: TACOMA, WA 98421  
Owner/Operator Telephone: 253-593-6625  
Owner/Operator Telephone Ext: Not reported  
Owner/Operator Fax: Not reported  
Owner/Operator Email: Not reported

Owner/Operator Indicator: Owner  
Owner/Operator Name: AIR SPARES INC  
Legal Status: Private  
Date Became Current: Not reported  
Date Ended Current: Not reported  
Owner/Operator Address: 2619 E L ST  
Owner/Operator City,State,Zip: TACOMA, WA 98421  
Owner/Operator Telephone: 253-383-0800  
Owner/Operator Telephone Ext: Not reported  
Owner/Operator Fax: Not reported  
Owner/Operator Email: Not reported

Owner/Operator Indicator: Operator  
Owner/Operator Name: AEROSTAR ENGINEERING INC  
Legal Status: Private  
Date Became Current: Not reported  
Date Ended Current: Not reported  
Owner/Operator Address: 2619 E L ST  
Owner/Operator City,State,Zip: TACOMA, WA 98421-2201  
Owner/Operator Telephone: 253-593-6625  
Owner/Operator Telephone Ext: Not reported



Map ID  
Direction  
Distance  
Elevation

MAP FINDINGS

Site

Database(s)

EDR ID Number  
EPA ID Number

**AEROSTAR ENGINEERING INC (Continued)**

**1000920647**

Owner/Operator Fax:	Not reported
Owner/Operator Email:	Not reported
Owner/Operator Indicator:	Owner
Owner/Operator Name:	AEROSTAR ENGINE A
Legal Status:	Private
Date Became Current:	1996-05-01 00:00:00.
Date Ended Current:	Not reported
Owner/Operator Address:	2619 E L ST
Owner/Operator City,State,Zip:	TACOMA, WA 98421-2201
Owner/Operator Telephone:	253-593-6625
Owner/Operator Telephone Ext:	Not reported
Owner/Operator Fax:	Not reported
Owner/Operator Email:	Not reported
Owner/Operator Indicator:	Owner
Owner/Operator Name:	AEROSTAR ENGINEERING INC
Legal Status:	Private
Date Became Current:	1996-05-01 00:00:00.
Date Ended Current:	Not reported
Owner/Operator Address:	2619 E L ST
Owner/Operator City,State,Zip:	TACOMA, WA 98421
Owner/Operator Telephone:	253-593-6625
Owner/Operator Telephone Ext:	Not reported
Owner/Operator Fax:	Not reported
Owner/Operator Email:	Not reported
Owner/Operator Indicator:	Owner
Owner/Operator Name:	AEROSTAR ENGINEERING INC
Legal Status:	Private
Date Became Current:	1996-05-01 00:00:00.
Date Ended Current:	Not reported
Owner/Operator Address:	2619 E L ST
Owner/Operator City,State,Zip:	TACOMA, WA 98421
Owner/Operator Telephone:	253-593-6625
Owner/Operator Telephone Ext:	Not reported
Owner/Operator Fax:	Not reported
Owner/Operator Email:	Not reported
Owner/Operator Indicator:	Operator
Owner/Operator Name:	AEROSTAR ENGINEERING INC
Legal Status:	Private
Date Became Current:	Not reported
Date Ended Current:	Not reported
Owner/Operator Address:	2619 E L ST
Owner/Operator City,State,Zip:	TACOMA, WA 98421
Owner/Operator Telephone:	253-593-6625
Owner/Operator Telephone Ext:	Not reported
Owner/Operator Fax:	Not reported
Owner/Operator Email:	Not reported
Owner/Operator Indicator:	Owner
Owner/Operator Name:	AEROSTAR ENGINEERING INC
Legal Status:	Private
Date Became Current:	1996-05-01 00:00:00.
Date Ended Current:	Not reported
Owner/Operator Address:	2619 E L ST



Map ID  
Direction  
Distance  
Elevation

MAP FINDINGS

Site

Database(s)

EDR ID Number  
EPA ID Number

**AEROSTAR ENGINEERING INC (Continued)**

**1000920647**

Owner/Operator City,State,Zip:	TACOMA, WA 98421
Owner/Operator Telephone:	253-593-6625
Owner/Operator Telephone Ext:	Not reported
Owner/Operator Fax:	Not reported
Owner/Operator Email:	Not reported
Owner/Operator Indicator:	Owner
Owner/Operator Name:	AEROSTAR ENGINEERING INC
Legal Status:	Private
Date Became Current:	1996-05-01 00:00:00.
Date Ended Current:	Not reported
Owner/Operator Address:	2619 E L ST
Owner/Operator City,State,Zip:	TACOMA, WA 98421
Owner/Operator Telephone:	253-593-6625
Owner/Operator Telephone Ext:	Not reported
Owner/Operator Fax:	Not reported
Owner/Operator Email:	Not reported
Owner/Operator Indicator:	Operator
Owner/Operator Name:	AEROSTAR ENGINEERING INC
Legal Status:	Private
Date Became Current:	Not reported
Date Ended Current:	Not reported
Owner/Operator Address:	2619 E L ST
Owner/Operator City,State,Zip:	TACOMA, WA 98421
Owner/Operator Telephone:	253-593-6625
Owner/Operator Telephone Ext:	Not reported
Owner/Operator Fax:	Not reported
Owner/Operator Email:	Not reported
Owner/Operator Indicator:	Operator
Owner/Operator Name:	AEROSTAR ENGINEERING INC
Legal Status:	Private
Date Became Current:	Not reported
Date Ended Current:	Not reported
Owner/Operator Address:	2619 E L ST
Owner/Operator City,State,Zip:	TACOMA, WA 98421
Owner/Operator Telephone:	253-593-6625
Owner/Operator Telephone Ext:	Not reported
Owner/Operator Fax:	Not reported
Owner/Operator Email:	Not reported
Owner/Operator Indicator:	Owner
Owner/Operator Name:	AEROSTAR ENGINEERING INC
Legal Status:	Private
Date Became Current:	1996-05-01 00:00:00.
Date Ended Current:	Not reported
Owner/Operator Address:	2619 E L ST
Owner/Operator City,State,Zip:	TACOMA, WA 98421-2201
Owner/Operator Telephone:	Not reported
Owner/Operator Telephone Ext:	Not reported
Owner/Operator Fax:	Not reported
Owner/Operator Email:	Not reported
Historic Generators:	
Receive Date:	2004-07-16 00:00:00.0
Handler Name:	AEROSTAR ENGINEERING INC



Map ID  
Direction  
Distance  
Elevation

MAP FINDINGS

Site

Database(s)

EDR ID Number  
EPA ID Number

**AEROSTAR ENGINEERING INC (Continued)**

**1000920647**

Federal Waste Generator Description: Not a generator, verified  
State District Owner: WA  
Large Quantity Handler of Universal Waste: No  
Recognized Trader Importer: No  
Recognized Trader Exporter: No  
Spent Lead Acid Battery Importer: No  
Spent Lead Acid Battery Exporter: No  
Current Record: No  
Non Storage Recycler Activity: Not reported  
Electronic Manifest Broker: Not reported

Receive Date: 2004-07-16 00:00:00.0  
Handler Name: AEROSTAR ENGINEERING INC  
Federal Waste Generator Description: Not a generator, verified  
State District Owner: WA  
Large Quantity Handler of Universal Waste: No  
Recognized Trader Importer: No  
Recognized Trader Exporter: No  
Spent Lead Acid Battery Importer: No  
Spent Lead Acid Battery Exporter: No  
Current Record: No  
Non Storage Recycler Activity: Not reported  
Electronic Manifest Broker: Not reported

Receive Date: 2004-07-17 00:00:00.0  
Handler Name: AEROSTAR ENGINEERING INC  
Federal Waste Generator Description: Not a generator, verified  
State District Owner: WA  
Large Quantity Handler of Universal Waste: No  
Recognized Trader Importer: No  
Recognized Trader Exporter: No  
Spent Lead Acid Battery Importer: No  
Spent Lead Acid Battery Exporter: No  
Current Record: Yes  
Non Storage Recycler Activity: Not reported  
Electronic Manifest Broker: Not reported

Receive Date: 1995-01-01 00:00:00.0  
Handler Name: AEROSTAR ENGINEERING INC  
Federal Waste Generator Description: Not a generator, verified  
State District Owner: WA  
Large Quantity Handler of Universal Waste: No  
Recognized Trader Importer: No  
Recognized Trader Exporter: No  
Spent Lead Acid Battery Importer: No  
Spent Lead Acid Battery Exporter: No  
Current Record: No  
Non Storage Recycler Activity: Not reported  
Electronic Manifest Broker: Not reported

Receive Date: 1996-02-13 00:00:00.0  
Handler Name: AEROSTAR ENGINEERING INC  
Federal Waste Generator Description: Conditionally Exempt Small Quantity Generator  
State District Owner: WA  
Large Quantity Handler of Universal Waste: No  
Recognized Trader Importer: No  
Recognized Trader Exporter: No



Map ID  
Direction  
Distance  
Elevation

MAP FINDINGS

Site

Database(s)

EDR ID Number  
EPA ID Number

**AEROSTAR ENGINEERING INC (Continued)**

**1000920647**

Spent Lead Acid Battery Importer:	No
Spent Lead Acid Battery Exporter:	No
Current Record:	No
Non Storage Recycler Activity:	Not reported
Electronic Manifest Broker:	Not reported
Receive Date:	1997-01-21 00:00:00.0
Handler Name:	AEROSTAR ENGINEERING INC
Federal Waste Generator Description:	Not a generator, verified
State District Owner:	WA
Large Quantity Handler of Universal Waste:	No
Recognized Trader Importer:	No
Recognized Trader Exporter:	No
Spent Lead Acid Battery Importer:	No
Spent Lead Acid Battery Exporter:	No
Current Record:	No
Non Storage Recycler Activity:	Not reported
Electronic Manifest Broker:	Not reported
Receive Date:	1998-02-24 00:00:00.0
Handler Name:	AEROSTAR ENGINEERING INC
Federal Waste Generator Description:	Not a generator, verified
State District Owner:	WA
Large Quantity Handler of Universal Waste:	No
Recognized Trader Importer:	No
Recognized Trader Exporter:	No
Spent Lead Acid Battery Importer:	No
Spent Lead Acid Battery Exporter:	No
Current Record:	No
Non Storage Recycler Activity:	Not reported
Electronic Manifest Broker:	Not reported
Receive Date:	1999-03-01 00:00:00.0
Handler Name:	AEROSTAR ENGINEERING INC
Federal Waste Generator Description:	Not a generator, verified
State District Owner:	WA
Large Quantity Handler of Universal Waste:	No
Recognized Trader Importer:	No
Recognized Trader Exporter:	No
Spent Lead Acid Battery Importer:	No
Spent Lead Acid Battery Exporter:	No
Current Record:	No
Non Storage Recycler Activity:	Not reported
Electronic Manifest Broker:	Not reported
Receive Date:	2000-01-07 00:00:00.0
Handler Name:	AEROSTAR ENGINEERING INC
Federal Waste Generator Description:	Not a generator, verified
State District Owner:	WA
Large Quantity Handler of Universal Waste:	No
Recognized Trader Importer:	No
Recognized Trader Exporter:	No
Spent Lead Acid Battery Importer:	No
Spent Lead Acid Battery Exporter:	No
Current Record:	No
Non Storage Recycler Activity:	Not reported
Electronic Manifest Broker:	Not reported



Map ID  
Direction  
Distance  
Elevation

MAP FINDINGS

Site

Database(s)

EDR ID Number  
EPA ID Number

**AEROSTAR ENGINEERING INC (Continued)**

**1000920647**

Receive Date: 2001-01-12 00:00:00.0  
Handler Name: AEROSTAR ENGINEERING INC  
Federal Waste Generator Description: Not a generator, verified  
State District Owner: WA  
Large Quantity Handler of Universal Waste: No  
Recognized Trader Importer: No  
Recognized Trader Exporter: No  
Spent Lead Acid Battery Importer: No  
Spent Lead Acid Battery Exporter: No  
Current Record: No  
Non Storage Recycler Activity: Not reported  
Electronic Manifest Broker: Not reported

Receive Date: 2002-02-07 00:00:00.0  
Handler Name: AEROSTAR ENGINEERING INC  
Federal Waste Generator Description: Not a generator, verified  
State District Owner: WA  
Large Quantity Handler of Universal Waste: No  
Recognized Trader Importer: No  
Recognized Trader Exporter: No  
Spent Lead Acid Battery Importer: No  
Spent Lead Acid Battery Exporter: No  
Current Record: No  
Non Storage Recycler Activity: Not reported  
Electronic Manifest Broker: Not reported

Receive Date: 2003-03-28 00:00:00.0  
Handler Name: AEROSTAR ENGINEERING INC  
Federal Waste Generator Description: Conditionally Exempt Small Quantity Generator  
State District Owner: WA  
Large Quantity Handler of Universal Waste: No  
Recognized Trader Importer: No  
Recognized Trader Exporter: No  
Spent Lead Acid Battery Importer: No  
Spent Lead Acid Battery Exporter: No  
Current Record: No  
Non Storage Recycler Activity: Not reported  
Electronic Manifest Broker: Not reported

Receive Date: 2004-07-16 00:00:00.0  
Handler Name: AEROSTAR ENGINEERING INC  
Federal Waste Generator Description: Conditionally Exempt Small Quantity Generator  
State District Owner: WA  
Large Quantity Handler of Universal Waste: No  
Recognized Trader Importer: No  
Recognized Trader Exporter: No  
Spent Lead Acid Battery Importer: No  
Spent Lead Acid Battery Exporter: No  
Current Record: No  
Non Storage Recycler Activity: Not reported  
Electronic Manifest Broker: Not reported

Receive Date: 2003-12-31 00:00:00.0  
Handler Name: AEROSTAR ENGINEERING INC  
Federal Waste Generator Description: Not a generator, verified  
State District Owner: WA  
Large Quantity Handler of Universal Waste: No



Map ID  
Direction  
Distance  
Elevation

MAP FINDINGS

Site

Database(s)

EDR ID Number  
EPA ID Number

**AEROSTAR ENGINEERING INC (Continued)**

**1000920647**

Recognized Trader Importer:	No
Recognized Trader Exporter:	No
Spent Lead Acid Battery Importer:	No
Spent Lead Acid Battery Exporter:	No
Current Record:	No
Non Storage Recycler Activity:	Not reported
Electronic Manifest Broker:	Not reported

List of NAICS Codes and Descriptions:

NAICS Code:	336413
NAICS Description:	OTHER AIRCRAFT PARTS AND AUXILIARY EQUIPMENT MANUFACTURING

Facility Has Received Notices of Violation:

Found Violation:	No
Agency Which Determined Violation:	Not reported
Violation Short Description:	Not reported
Date Violation was Determined:	Not reported
Actual Return to Compliance Date:	Not reported
Return to Compliance Qualifier:	Not reported
Violation Responsible Agency:	Not reported
Scheduled Compliance Date:	Not reported
Enforcement Identifier:	Not reported
Date of Enforcement Action:	Not reported
Enforcement Responsible Agency:	Not reported
Enforcement Docket Number:	Not reported
Enforcement Attorney:	Not reported
Corrective Action Component:	Not reported
Appeal Initiated Date:	Not reported
Appeal Resolution Date:	Not reported
Disposition Status Date:	Not reported
Disposition Status:	Not reported
Disposition Status Description:	Not reported
Consent/Final Order Sequence Number:	Not reported
Consent/Final Order Respondent Name:	Not reported
Consent/Final Order Lead Agency:	Not reported
Enforcement Type:	Not reported
Enforcement Responsible Person:	Not reported
Enforcement Responsible Sub-Organization:	Not reported
SEP Sequence Number:	Not reported
SEP Expenditure Amount:	Not reported
SEP Scheduled Completion Date:	Not reported
SEP Actual Date:	Not reported
SEP Defaulted Date:	Not reported
SEP Type:	Not reported
SEP Type Description:	Not reported
Proposed Amount:	Not reported
Final Monetary Amount:	Not reported
Paid Amount:	Not reported
Final Count:	Not reported
Final Amount:	Not reported

Evaluation Action Summary:

Evaluation Date:	1995-11-21 00:00:00.0
Evaluation Responsible Agency:	State
Found Violation:	No
Evaluation Type Description:	COMPLIANCE ASSISTANCE VISIT



Map ID  
Direction  
Distance  
Elevation

MAP FINDINGS

Site

Database(s)

EDR ID Number  
EPA ID Number

**AEROSTAR ENGINEERING INC (Continued)**

**1000920647**

Evaluation Responsible Person Identifier:	WAJMC
Evaluation Responsible Sub-Organization:	SW
Actual Return to Compliance Date:	Not reported
Scheduled Compliance Date:	Not reported
Date of Request:	Not reported
Date Response Received:	Not reported
Request Agency:	Not reported
Former Citation:	Not reported

**FINDS:**

Registry ID: 110005306490

Click Here:

**Environmental Interest/Information System:**

Washington Facility / Site Identification System (WA-FSIS) provides a means to query and display data maintained by the Washington Department of Ecology. This system contains key information for each facility/site that is currently, or has been, of interest to the Air Quality, Dam Safety, Hazardous Waste, Toxics Cleanup, and Water Quality Programs.

RCRAInfo is a national information system that supports the Resource Conservation and Recovery Act (RCRA) program through the tracking of events and activities related to facilities that generate, transport, and treat, store, or dispose of hazardous waste. RCRAInfo allows RCRA program staff to track the notification, permit, compliance, and corrective action activities required under RCRA.

HAZARDOUS WASTE BIENNIAL REPORTER

[Click this hyperlink](#) while viewing on your computer to access additional FINDS: detail in the EDR Site Report.

**ECHO:**

Envid:	1000920647
Registry ID:	110005306490
DFR URL:	<a href="http://echo.epa.gov/detailed-facility-report?fid=110005306490">http://echo.epa.gov/detailed-facility-report?fid=110005306490</a>
Name:	AEROSTAR ENGINEERING INC
Address:	2619 E L ST
City,State,Zip:	TACOMA, WA 98421

AR186  
ENE  
1/4-1/2  
0.386 mi.  
2040 ft.

**VALLEY PUB**  
**1206 PUYALLUP AVE**  
**TACOMA, WA 98421**

**Site 4 of 4 in cluster AR**

**Relative:**  
**Lower**  
**Actual:**  
**23 ft.**

<b>ALLSITES:</b>	
Name:	VALLEY PUB
Facility Id:	13056

**WA ALLSITES** **S109824182**  
**N/A**



Map ID  
Direction  
Distance  
Elevation

MAP FINDINGS

Site

Database(s)

EDR ID Number  
EPA ID Number

**AW187** **TACOMA STEEL CORP**  
**WNW** **2128 PACIFIC AVE**  
**1/4-1/2** **TACOMA, WA 98402**  
**0.387 mi.**  
**2041 ft.** **Site 1 of 3 in cluster AW**

**WA UST** **U003353050**  
**WA ALLSITES** **N/A**

**Relative:**  
**Higher**  
**Actual:**  
**62 ft.**

UST:  
Name: TACOMA STEEL CORP  
Address: 2128 PACIFIC AVE  
City: TACOMA  
Zip: 98402  
Facility ID: 64114382  
Site Id: 10627  
UBI: Not reported  
Phone Number: Not reported  
Decimal Latitude: 47.24251  
Decimal Longitude: -122.43587

Tank Name: 1  
Tag Number: Not reported  
Tank Status: Closed in Place  
Tank Status Date: 08/06/1996  
Tank Install Date: 12/31/1964  
Tank Closure Date: Not reported  
Capacity Range: 111 TO 1,100 Gallons  
Tank Permit Expiration Date: Not reported  
Tank Upgrade Date: Not reported  
Tank Spill Prevention: Not reported  
Tank Overfill Prevention: Not reported  
Tank Material: Steel  
Tank Construction: Single Wall Tank  
Tank Tightness Test: Not reported  
Tank Corrosion Protection: Not reported  
Tank Manifold: Not reported  
Tank Release Detection: Not reported  
Tank SFC Type: Not reported  
Pipe Material: Steel  
Pipe Construction: Not reported  
Pipe Primary Release Detection: Not reported  
Pipe Second Release Detection: Not reported  
Pipe Corrosion Protection: Not reported  
Pipe Pumping System: Not reported  
Responsible Unit: Southwest  
Dispenser/Pump SFC Type: Not reported

ALLSITES:  
Name: SUSSMAN ASSOC  
Facility Id: 64114382

**AT188** **TACOMA CITY GROUNDS SHOP**  
**West** **2324 S C ST**  
**1/4-1/2** **TACOMA, WA 98402**  
**0.388 mi.**  
**2049 ft.** **Site 2 of 5 in cluster AT**

**WA ALLSITES** **S110625765**  
**WA MANIFEST** **N/A**

**Relative:**  
**Higher**  
**Actual:**  
**97 ft.**

ALLSITES:  
Name: TACOMA CITY GROUNDS SHOP  
Facility Id: 1735



Map ID  
Direction  
Distance  
Elevation

MAP FINDINGS

Site

Database(s)

EDR ID Number  
EPA ID Number

**TACOMA CITY GROUNDS SHOP (Continued)**

**S110625765**

WA MANIFEST:

Name:	TACOMA CITY GROUNDS SHOP
Address:	2324 S C ST
City,State,Zip:	TACOMA, WA 98402
Facility Address 2:	Not reported
Facility ID:	1735
EPA ID:	WAH000037337
NAICS:	332812
State Waste Code Desc:	Not reported
Federal Waste Code Desc:	Not reported
Form Comm:	Not reported
Data Year:	2017
Permit by Rule:	False
Mailing Address 2:	Not reported
Treatment by Generator:	False
Mixed Radioactive Waste:	False
Importer of Hazardous Waste:	False
Immediate Recycler:	False
Treatment/Storage/Disposal/Recycling Facility:	False
Generator of Dangerous Fuel Waste:	False
Generator Marketing to Burner:	False
Other Marketers (i.e., blender, distributor, etc.):	False
Utility Boiler Burner:	False
Industry Boiler Burner:	False
Industrial Furnace:	False
Smelter Defferal:	False
Universal Waste:	Not reported
Off-Specification:	Not reported
LN Address 2:	Not reported
Tax Reg #:	278027713
Business Type:	St & Grounds Shop
Mail Name:	City of Tacoma
Mailing Address:	747 Market St Rm 744
Mailing City,State,Zip:	Tacoma, WA 98402
Legal Organization Name:	City of Tacoma
Legal Organization Type:	Municipal
Legal Contact:	Not reported
Legal Address:	747 Market St Rm 744
Legal Address 2:	Not reported
Legal City,State,Zip:	Tacoma, WA 98402
Legal Phone Number:	(253)591-5249
Legal Effective Date:	Not reported
Land Organization Name:	City of Tacoma
Land Organization Type:	Municipal
Land Contact:	Not reported
Land Address:	747 Market St Rm 744
Land City,State,Zip:	Tacoma, WA 98402
Land Phone Number:	(253)591-5249
Operator Organization Name:	City of Tacoma
Operator Organization Type:	Municipal
Operator:	Not reported
Operator Address:	747 Market St Rm 744
Operator Address 2:	Not reported
Operator City,State,Zip:	Tacoma, WA 98402
Operator Phone Number:	(253)591-5449
Operator Effective Date:	Not reported
Site Contact:	Justin Davis



Map ID  
Direction  
Distance  
Elevation

MAP FINDINGS

Site

Database(s)

EDR ID Number  
EPA ID Number

**TACOMA CITY GROUNDS SHOP (Continued)**

**S110625765**

Site Contact Address:	747 Market St Rm 744
Contact City,State,Zip:	Tacoma, WA 98402
Site Contact Phone Number:	(253)591-5449
Site Contact Email:	justin.davis@cityoftacoma.org
Gen Status Code:	XQG
Monthly Generation:	False
Batch Generation:	False
One Time Generation:	False
Transport Own Waste:	False
Tranports Other Waste:	False
Recycler Onsite:	False
Transfer Facility:	False
Other Exemption:	Not reported
UW Battery Gen:	False
Used Oil Transporter:	False
Used Oil Transfer Facility:	False
Used Oil Processor:	False
Used Oil Refiner:	False
Used Oil Fuel Marketer Directs Shipments:	False
Used Oil Fuel Marketer Meets Specs:	False
Site Contact Address 2:	Not reported
Name:	TACOMA CITY GROUNDS SHOP
Address:	2324 S C ST
City,State,Zip:	TACOMA, WA 98402
Facility Address 2:	Not reported
Facility ID:	1735
EPA ID:	WAH000037337
NAICS:	332812
State Waste Code Desc:	Not reported
Federal Waste Code Desc:	Not reported
Form Comm:	Not reported
Data Year:	2017
Permit by Rule:	False
Mailing Address 2:	Not reported
Treatment by Generator:	False
Mixed Radioactive Waste:	False
Importer of Hazardous Waste:	False
Immediate Recycler:	False
Treatment/Storage/Disposal/Recycling Facility:	False
Generator of Dangerous Fuel Waste:	False
Generator Marketing to Burner:	False
Other Marketers (i.e., blender, distributor, etc.):	False
Utility Boiler Burner:	False
Industry Boiler Burner:	False
Industrial Furnace:	False
Smelter Defferal:	False
Universal Waste:	Not reported
Off-Specification:	Not reported
LN Address 2:	Not reported
Tax Reg #:	278027713
Business Type:	Not reported
Mail Name:	Not reported
Mailing Address:	747 Market St Rm 744
Mailing City,State,Zip:	Tacoma, WA 98402
Legal Organization Name:	City of Tacoma
Legal Organization Type:	Municipal



Map ID  
Direction  
Distance  
Elevation

MAP FINDINGS

Site

Database(s)

EDR ID Number  
EPA ID Number

**TACOMA CITY GROUNDS SHOP (Continued)**

**S110625765**

Legal Contact:	Not reported
Legal Address:	747 Market St Rm 744
Legal Address 2:	Not reported
Legal City,State,Zip:	Tacoma, WA 98402
Legal Phone Number:	(253)591-5249
Legal Effective Date:	Not reported
Land Organization Name:	City of Tacoma
Land Organization Type:	Municipal
Land Contact:	Not reported
Land Address:	747 Market St Rm 744
Land City,State,Zip:	Tacoma, WA 98402
Land Phone Number:	(253)591-5249
Operator Organization Name:	City of Tacoma
Operator Organization Type:	Municipal
Operator:	Not reported
Operator Address:	747 Market St Rm 744
Operator Address 2:	Not reported
Operator City,State,Zip:	Tacoma, WA 98402
Operator Phone Number:	(253)591-5449
Operator Effective Date:	01/03/2019
Site Contact:	Not reported
Site Contact Address:	Not reported
Contact City,State,Zip:	Not reported
Site Contact Phone Number:	Not reported
Site Contact Email:	Not reported
Gen Status Code:	XQG
Monthly Generation:	False
Batch Generation:	False
One Time Generation:	False
Transport Own Waste:	False
Transports Other Waste:	False
Recycler Onsite:	False
Transfer Facility:	False
Other Exemption:	Not reported
UW Battery Gen:	False
Used Oil Transporter:	False
Used Oil Transfer Facility:	False
Used Oil Processor:	False
Used Oil Refiner:	False
Used Oil Fuel Marketer Directs Shipments:	False
Used Oil Fuel Marketer Meets Specs:	False
Site Contact Address 2:	Not reported
Name:	TACOMA CITY GROUNDS SHOP
Address:	2324 S C ST
City,State,Zip:	TACOMA, WA 98402
Facility Address 2:	Not reported
Facility ID:	1735
EPA ID:	WAH000037337
NAICS:	332812
State Waste Code Desc:	Not reported
Federal Waste Code Desc:	Not reported
Form Comm:	Not reported
Data Year:	2016
Permit by Rule:	False
Mailing Address 2:	Not reported
Treatment by Generator:	False



Map ID  
Direction  
Distance  
Elevation

MAP FINDINGS

Site

Database(s)

EDR ID Number  
EPA ID Number

**TACOMA CITY GROUNDS SHOP (Continued)**

**S110625765**

Mixed Radioactive Waste:	False
Importer of Hazardous Waste:	False
Immediate Recycler:	False
Treatment/Storage/Disposal/Recycling Facility:	False
Generator of Dangerous Fuel Waste:	False
Generator Marketing to Burner:	False
Other Marketers (i.e., blender, distributor, etc.):	False
Utility Boiler Burner:	False
Industry Boiler Burner:	False
Industrial Furnace:	False
Smelter Defferal:	False
Universal Waste:	Not reported
Off-Specification:	Not reported
LN Address 2:	Not reported
Tax Reg #:	278027713
Business Type:	St & Grounds Shop
Mail Name:	City of Tacoma
Mailing Address:	747 Market St Rm 744
Mailing City,State,Zip:	Tacoma, WA 98402
Legal Organization Name:	City of Tacoma
Legal Organization Type:	Municipal
Legal Contact:	Not reported
Legal Address:	747 Market St Rm 744
Legal Address 2:	Not reported
Legal City,State,Zip:	Tacoma, WA 98402
Legal Phone Number:	(253)591-5249
Legal Effective Date:	Not reported
Land Organization Name:	City of Tacoma
Land Organization Type:	Municipal
Land Contact:	Not reported
Land Address:	747 Market St Rm 744
Land City,State,Zip:	Tacoma, WA 98402
Land Phone Number:	(253)591-5249
Operator Organization Name:	City of Tacoma
Operator Organization Type:	Municipal
Operator:	Not reported
Operator Address:	747 Market St Rm 744
Operator Address 2:	Not reported
Operator City,State,Zip:	Tacoma, WA 98402
Operator Phone Number:	(253)591-5449
Operator Effective Date:	Not reported
Site Contact:	Justin Davis
Site Contact Address:	747 Market St Rm 744
Contact City,State,Zip:	Tacoma, WA 98402
Site Contact Phone Number:	(253)591-5449
Site Contact Email:	justin.davis@cityoftacoma.org
Gen Status Code:	XQG
Monthly Generation:	False
Batch Generation:	False
One Time Generation:	False
Transport Own Waste:	False
Tranports Other Waste:	False
Recycler Onsite:	False
Transfer Facility:	False
Other Exemption:	Not reported
UW Battery Gen:	False
Used Oil Transporter:	False



Map ID  
Direction  
Distance  
Elevation

MAP FINDINGS

Site

Database(s)

EDR ID Number  
EPA ID Number

**TACOMA CITY GROUNDS SHOP (Continued)**

**S110625765**

Used Oil Transfer Facility:	False
Used Oil Processor:	False
Used Oil Refiner:	False
Used Oil Fuel Marketer Directs Shipments:	False
Used Oil Fuel Marketer Meets Specs:	False
Site Contact Address 2:	Not reported
Name:	TACOMA CITY GROUNDS SHOP
Address:	2324 S C ST
City,State,Zip:	TACOMA, WA 98402
Facility Address 2:	Not reported
Facility ID:	1735
EPA ID:	WAH000037337
NAICS:	332812
State Waste Code Desc:	Not reported
Federal Waste Code Desc:	Not reported
Form Comm:	Not reported
Data Year:	2015
Permit by Rule:	False
Mailing Address 2:	Not reported
Treatment by Generator:	False
Mixed Radioactive Waste:	False
Importer of Hazardous Waste:	False
Immediate Recycler:	False
Treatment/Storage/Disposal/Recycling Facility:	False
Generator of Dangerous Fuel Waste:	False
Generator Marketing to Burner:	False
Other Marketers (i.e., blender, distributor, etc.):	False
Utility Boiler Burner:	False
Industry Boiler Burner:	False
Industrial Furnace:	False
Smelter Defferal:	False
Universal Waste:	Not reported
Off-Specification:	Not reported
LN Address 2:	Not reported
Tax Reg #:	278027713
Business Type:	St & Grounds Shop
Mail Name:	City of Tacoma
Mailing Address:	747 Market St Rm 744
Mailing City,State,Zip:	Tacoma, WA 98402
Legal Organization Name:	City of Tacoma
Legal Organization Type:	Municipal
Legal Contact:	Not reported
Legal Address:	747 Market St Rm 744
Legal Address 2:	Not reported
Legal City,State,Zip:	Tacoma, WA 98402
Legal Phone Number:	(253)591-5249
Legal Effective Date:	Not reported
Land Organization Name:	City of Tacoma
Land Organization Type:	Municipal
Land Contact:	Not reported
Land Address:	747 Market St Rm 744
Land City,State,Zip:	Tacoma, WA 98402
Land Phone Number:	(253)591-5249
Operator Organization Name:	City of Tacoma
Operator Organization Type:	Municipal
Operator:	Not reported



Map ID  
Direction  
Distance  
Elevation

MAP FINDINGS

Site

Database(s)

EDR ID Number  
EPA ID Number

**TACOMA CITY GROUNDS SHOP (Continued)**

**S110625765**

Operator Address:	747 Market St Rm 744
Operator Address 2:	Not reported
Operator City,State,Zip:	Tacoma, WA 98402
Operator Phone Number:	(253)591-5449
Operator Effective Date:	Not reported
Site Contact:	Justin Davis
Site Contact Address:	747 Market St Rm 744
Contact City,State,Zip:	Tacoma, WA 98402
Site Contact Phone Number:	(253)591-5449
Site Contact Email:	justin.davis@cityoftacoma.org
Gen Status Code:	XQG
Monthly Generation:	False
Batch Generation:	False
One Time Generation:	False
Transport Own Waste:	False
Tranports Other Waste:	False
Recycler Onsite:	False
Transfer Facility:	False
Other Exemption:	Not reported
UW Battery Gen:	False
Used Oil Transporter:	False
Used Oil Transfer Facility:	False
Used Oil Processor:	False
Used Oil Refiner:	False
Used Oil Fuel Marketer Directs Shipments:	False
Used Oil Fuel Marketer Meets Specs:	False
Site Contact Address 2:	Not reported
Name:	TACOMA CITY GROUNDS SHOP
Address:	2324 S C ST
City,State,Zip:	TACOMA, WA 98402
Facility Address 2:	Not reported
Facility ID:	1735
EPA ID:	WAH000037337
NAICS:	332812
State Waste Code Desc:	Not reported
Federal Waste Code Desc:	Not reported
Form Comm:	No regulated waste generated from this site in 2014
Data Year:	2014
Permit by Rule:	False
Mailing Address 2:	Not reported
Treatment by Generator:	False
Mixed Radioactive Waste:	False
Importer of Hazardous Waste:	False
Immediate Recycler:	False
Treatment/Storage/Disposal/Recycling Facility:	False
Generator of Dangerous Fuel Waste:	False
Generator Marketing to Burner:	False
Other Marketers (i.e., blender, distributor, etc.):	False
Utility Boiler Burner:	False
Industry Boiler Burner:	False
Industrial Furnace:	False
Smelter Defferal:	False
Universal Waste:	Not reported
Off-Specification:	Not reported
LN Address 2:	Not reported
Tax Reg #:	278027713



Map ID  
Direction  
Distance  
Elevation

MAP FINDINGS

Site

Database(s)

EDR ID Number  
EPA ID Number

**TACOMA CITY GROUNDS SHOP (Continued)**

**S110625765**

Business Type:	St & Grounds Shop
Mail Name:	City of Tacoma
Mailing Address:	747 Market St Rm 744
Mailing City,State,Zip:	Tacoma, WA 98402
Legal Organization Name:	City of Tacoma
Legal Organization Type:	Municipal
Legal Contact:	Not reported
Legal Address:	747 Market St Rm 744
Legal Address 2:	Not reported
Legal City,State,Zip:	Tacoma, WA 98402
Legal Phone Number:	(253)591-5249
Legal Effective Date:	Not reported
Land Organization Name:	City of Tacoma
Land Organization Type:	Municipal
Land Contact:	Not reported
Land Address:	747 Market St Rm 744
Land City,State,Zip:	Tacoma, WA 98402
Land Phone Number:	(253)591-5249
Operator Organization Name:	City of Tacoma
Operator Organization Type:	Municipal
Operator:	Not reported
Operator Address:	747 Market St Rm 744
Operator Address 2:	Not reported
Operator City,State,Zip:	Tacoma, WA 98402
Operator Phone Number:	(253)591-5449
Operator Effective Date:	Not reported
Site Contact:	Justin Davis
Site Contact Address:	747 Market St Rm 744
Contact City,State,Zip:	Tacoma, WA 98402
Site Contact Phone Number:	(253)591-5449
Site Contact Email:	justin.davis@cityoftacoma.org
Gen Status Code:	XQG
Monthly Generation:	False
Batch Generation:	False
One Time Generation:	False
Transport Own Waste:	False
Tranports Other Waste:	False
Recycler Onsite:	False
Transfer Facility:	False
Other Exemption:	Not reported
UW Battery Gen:	False
Used Oil Transporter:	False
Used Oil Transfer Facility:	False
Used Oil Processor:	False
Used Oil Refiner:	False
Used Oil Fuel Marketer Directs Shipments:	False
Used Oil Fuel Marketer Meets Specs:	False
Site Contact Address 2:	Not reported
Name:	TACOMA CITY GROUNDS SHOP
Address:	2324 S C ST
City,State,Zip:	TACOMA, WA 98402
Facility Address 2:	Not reported
Facility ID:	1735
EPA ID:	WAH000037337
NAICS:	332812
State Waste Code Desc:	Not reported



Map ID  
Direction  
Distance  
Elevation

MAP FINDINGS

Site

Database(s)

EDR ID Number  
EPA ID Number

**TACOMA CITY GROUNDS SHOP (Continued)**

**S110625765**

Federal Waste Code Desc:	Not reported
Form Comm:	No regulated waste generated from this site in 2013.
Data Year:	2013
Permit by Rule:	False
Mailing Address 2:	Not reported
Treatment by Generator:	False
Mixed Radioactive Waste:	False
Importer of Hazardous Waste:	False
Immediate Recycler:	False
Treatment/Storage/Disposal/Recycling Facility:	False
Generator of Dangerous Fuel Waste:	False
Generator Marketing to Burner:	False
Other Marketers (i.e., blender, distributor, etc.):	False
Utility Boiler Burner:	False
Industry Boiler Burner:	False
Industrial Furnace:	False
Smelter Defferal:	False
Universal Waste:	Not reported
Off-Specification:	Not reported
LN Address 2:	Not reported
Tax Reg #:	278027713
Business Type:	St & Grounds Shop
Mail Name:	City of Tacoma
Mailing Address:	747 Market St Rm 744
Mailing City,State,Zip:	Tacoma, WA 98402
Legal Organization Name:	City of Tacoma
Legal Organization Type:	Municipal
Legal Contact:	Not reported
Legal Address:	747 Market St Rm 744
Legal Address 2:	Not reported
Legal City,State,Zip:	Tacoma, WA 98402
Legal Phone Number:	(253)591-5249
Legal Effective Date:	Not reported
Land Organization Name:	City of Tacoma
Land Organization Type:	Municipal
Land Contact:	Not reported
Land Address:	747 Market St Rm 744
Land City,State,Zip:	Tacoma, WA 98402
Land Phone Number:	(253)591-5249
Operator Organization Name:	City of Tacoma
Operator Organization Type:	Municipal
Operator:	Not reported
Operator Address:	747 Market St Rm 744
Operator Address 2:	Not reported
Operator City,State,Zip:	Tacoma, WA 98402
Operator Phone Number:	(253)591-5449
Operator Effective Date:	Not reported
Site Contact:	Justin Davis
Site Contact Address:	747 Market St Rm 744
Contact City,State,Zip:	Tacoma, WA 98402
Site Contact Phone Number:	(253)591-5449
Site Contact Email:	justin.davis@cityoftacoma.org
Gen Status Code:	XQG
Monthly Generation:	False
Batch Generation:	False
One Time Generation:	False
Transport Own Waste:	False



Map ID  
Direction  
Distance  
Elevation

MAP FINDINGS

Site

Database(s)

EDR ID Number  
EPA ID Number

**TACOMA CITY GROUNDS SHOP (Continued)**

**S110625765**

Transports Other Waste:	False
Recycler Onsite:	False
Transfer Facility:	False
Other Exemption:	Not reported
UW Battery Gen:	False
Used Oil Transporter:	False
Used Oil Transfer Facility:	False
Used Oil Processor:	False
Used Oil Refiner:	False
Used Oil Fuel Marketer Directs Shipments:	False
Used Oil Fuel Marketer Meets Specs:	False
Site Contact Address 2:	Not reported
Name:	TACOMA CITY GROUNDS SHOP
Address:	2324 S C ST
City,State,Zip:	TACOMA, WA 98402
Facility Address 2:	Not reported
Facility ID:	1735
EPA ID:	WAH000037337
NAICS:	332812
State Waste Code Desc:	Not reported
Federal Waste Code Desc:	Not reported
Form Comm:	Not reported
Data Year:	2012
Permit by Rule:	False
Mailing Address 2:	Not reported
Treatment by Generator:	False
Mixed Radioactive Waste:	False
Importer of Hazardous Waste:	False
Immediate Recycler:	False
Treatment/Storage/Disposal/Recycling Facility:	False
Generator of Dangerous Fuel Waste:	False
Generator Marketing to Burner:	False
Other Marketers (i.e., blender, distributor, etc.):	False
Utility Boiler Burner:	False
Industry Boiler Burner:	False
Industrial Furnace:	False
Smelter Defferal:	False
Universal Waste:	Not reported
Off-Specification:	Not reported
LN Address 2:	Not reported
Tax Reg #:	278027713
Business Type:	St & Grounds Shop
Mail Name:	City of Tacoma
Mailing Address:	747 Market St Rm 744
Mailing City,State,Zip:	Tacoma, WA 98402
Legal Organization Name:	City of Tacoma
Legal Organization Type:	Municipal
Legal Contact:	Not reported
Legal Address:	747 Market St Rm 744
Legal Address 2:	Not reported
Legal City,State,Zip:	Tacoma, WA 98402
Legal Phone Number:	(253)591-5249
Legal Effective Date:	Not reported
Land Organization Name:	City of Tacoma
Land Organization Type:	Municipal
Land Contact:	Not reported



Map ID  
Direction  
Distance  
Elevation

MAP FINDINGS

Site

Database(s)

EDR ID Number  
EPA ID Number

**TACOMA CITY GROUNDS SHOP (Continued)**

**S110625765**

Land Address: 747 Market St Rm 744  
Land City,State,Zip: Tacoma, WA 98402  
Land Phone Number: (253)591-5249  
Operator Organization Name: City of Tacoma  
Operator Organization Type: Municipal  
Operator: Not reported  
Operator Address: 747 Market St Rm 744  
Operator Address 2: Not reported  
Operator City,State,Zip: Tacoma, WA 98402  
Operator Phone Number: (253)591-5449  
Operator Effective Date: Not reported  
Site Contact: Justin Davis  
Site Contact Address: 747 Market St Rm 744  
Contact City,State,Zip: Tacoma, WA 98402  
Site Contact Phone Number: (253)591-5449  
Site Contact Email: justin.davis@cityoftacoma.org  
Gen Status Code: XQG  
Monthly Generation: False  
Batch Generation: False  
One Time Generation: False  
Transport Own Waste: False  
Transports Other Waste: False  
Recycler Onsite: False  
Transfer Facility: False  
Other Exemption: Not reported  
UW Battery Gen: False  
Used Oil Transporter: False  
Used Oil Transfer Facility: False  
Used Oil Processor: False  
Used Oil Refiner: False  
Used Oil Fuel Marketer Directs Shipments: False  
Used Oil Fuel Marketer Meets Specs: False  
Site Contact Address 2: Not reported

Name: TACOMA CITY GROUNDS SHOP  
Address: 2324 S C ST  
City,State,Zip: TACOMA, WA 98402  
Facility Address 2: Not reported  
Facility ID: 1735  
EPA ID: WAH000037337  
NAICS: 332812  
State Waste Code Desc: Not reported  
Federal Waste Code Desc: Not reported  
Form Comm: Not reported  
Data Year: 2011  
Permit by Rule: False  
Mailing Address 2: Not reported  
Treatment by Generator: False  
Mixed Radioactive Waste: False  
Importer of Hazardous Waste: False  
Immediate Recycler: False  
Treatment/Storage/Disposal/Recycling Facility: False  
Generator of Dangerous Fuel Waste: False  
Generator Marketing to Burner: False  
Other Marketers (i.e., blender, distributor, etc.): False  
Utility Boiler Burner: False  
Industry Boiler Burner: False



Map ID  
Direction  
Distance  
Elevation

MAP FINDINGS

Site

Database(s)

EDR ID Number  
EPA ID Number

**TACOMA CITY GROUNDS SHOP (Continued)**

**S110625765**

Industrial Furnace:	False
Smelter Defferal:	False
Universal Waste:	Not reported
Off-Specification:	Not reported
LN Address 2:	Not reported
Tax Reg #:	278027713
Business Type:	St & Grounds Shop
Mail Name:	City of Tacoma
Mailing Address:	747 Market St Rm 744
Mailing City,State,Zip:	Tacoma, WA 98402
Legal Organization Name:	City of Tacoma
Legal Organization Type:	Municipal
Legal Contact:	Not reported
Legal Address:	747 Market St Rm 744
Legal Address 2:	Not reported
Legal City,State,Zip:	Tacoma, WA 98402
Legal Phone Number:	(253)591-5249
Legal Effective Date:	Not reported
Land Organization Name:	City of Tacoma
Land Organization Type:	Municipal
Land Contact:	Not reported
Land Address:	747 Market St Rm 744
Land City,State,Zip:	Tacoma, WA 98402
Land Phone Number:	(253)591-5249
Operator Organization Name:	City of Tacoma
Operator Organization Type:	Municipal
Operator:	Not reported
Operator Address:	747 Market St Rm 744
Operator Address 2:	Not reported
Operator City,State,Zip:	Tacoma, WA 98402
Operator Phone Number:	(253)591-5449
Operator Effective Date:	Not reported
Site Contact:	Justin Davis
Site Contact Address:	747 Market St Rm 744
Contact City,State,Zip:	Tacoma, WA 98402
Site Contact Phone Number:	(253)591-5449
Site Contact Email:	justin.davis@cityoftacoma.org
Gen Status Code:	XQG
Monthly Generation:	False
Batch Generation:	False
One Time Generation:	False
Transport Own Waste:	False
Tranports Other Waste:	False
Recycler Onsite:	False
Transfer Facility:	False
Other Exemption:	Not reported
UW Battery Gen:	False
Used Oil Transporter:	False
Used Oil Transfer Facility:	False
Used Oil Processor:	False
Used Oil Refiner:	False
Used Oil Fuel Marketer Directs Shipments:	False
Used Oil Fuel Marketer Meets Specs:	False
Site Contact Address 2:	Not reported
Name:	TACOMA CITY GROUNDS SHOP
Address:	2324 S C ST



Map ID  
Direction  
Distance  
Elevation

MAP FINDINGS

Site

Database(s)

EDR ID Number  
EPA ID Number

**TACOMA CITY GROUNDS SHOP (Continued)**

**S110625765**

City,State,Zip:	TACOMA, WA 98402
Facility Address 2:	Not reported
Facility ID:	1735
EPA ID:	WAH000037337
NAICS:	332812
State Waste Code Desc:	Not reported
Federal Waste Code Desc:	D001, D002
Form Comm:	Not reported
Data Year:	2010
Permit by Rule:	False
Mailing Address 2:	Not reported
Treatment by Generator:	False
Mixed Radioactive Waste:	False
Importer of Hazardous Waste:	False
Immediate Recycler:	False
Treatment/Storage/Disposal/Recycling Facility:	False
Generator of Dangerous Fuel Waste:	False
Generator Marketing to Burner:	False
Other Marketers (i.e., blender, distributor, etc.):	False
Utility Boiler Burner:	False
Industry Boiler Burner:	False
Industrial Furnace:	False
Smelter Defferal:	False
Universal Waste:	Not reported
Off-Specification:	Not reported
LN Address 2:	Not reported
Tax Reg #:	278027713
Business Type:	St & Grounds Shop
Mail Name:	City of Tacoma
Mailing Address:	747 Market St Rm 744
Mailing City,State,Zip:	Tacoma, WA 98402
Legal Organization Name:	City of Tacoma
Legal Organization Type:	Municipal
Legal Contact:	Not reported
Legal Address:	747 Market St Rm 744
Legal Address 2:	Not reported
Legal City,State,Zip:	Tacoma, WA 98402
Legal Phone Number:	(253)591-5249
Legal Effective Date:	Not reported
Land Organization Name:	City of Tacoma
Land Organization Type:	Municipal
Land Contact:	Not reported
Land Address:	747 Market St Rm 744
Land City,State,Zip:	Tacoma, WA 98402
Land Phone Number:	(253)591-5249
Operator Organization Name:	City of Tacoma
Operator Organization Type:	Municipal
Operator:	Not reported
Operator Address:	747 Market St Rm 744
Operator Address 2:	Not reported
Operator City,State,Zip:	Tacoma, WA 98402
Operator Phone Number:	(253)591-5449
Operator Effective Date:	Not reported
Site Contact:	Justin Davis
Site Contact Address:	747 Market St Rm 744
Contact City,State,Zip:	Tacoma, WA 98402
Site Contact Phone Number:	(253)591-5449



Map ID  
Direction  
Distance  
Elevation

MAP FINDINGS

Site

Database(s)

EDR ID Number  
EPA ID Number

**TACOMA CITY GROUNDS SHOP (Continued)**

**S110625765**

Site Contact Email:	justin.davis@cityoftacoma.org
Gen Status Code:	MQG
Monthly Generation:	False
Batch Generation:	False
One Time Generation:	True
Transport Own Waste:	False
Tranports Other Waste:	False
Recycler Onsite:	False
Transfer Facility:	False
Other Exemption:	Not reported
UW Battery Gen:	False
Used Oil Transporter:	False
Used Oil Transfer Facility:	False
Used Oil Processor:	False
Used Oil Refiner:	False
Used Oil Fuel Marketer Directs Shipments:	False
Used Oil Fuel Marketer Meets Specs:	False
Site Contact Address 2:	Not reported
Waste Stream Generated:	
Waste Managed Off Site:	Y
State Only Waste Code 1:	Not reported
State Only Waste Code 2:	Not reported
Report Managed On Site:	0
KG Managed On Site:	0
Generator Treatment Code:	Not reported
Permit By Rule Code:	Not reported
WCDE Residence Code:	Not reported
WCDH Origin Code:	1
WCDE On Site Code:	Not reported
WCDB Code:	W119
Description:	Waste Corrosive Liquid,Acidic,Inorganic,N.O.S (Ferric Chloride,Sulfuric Aci
CORb Sequence Number:	128028
Sequence Number:	2496709
Mixed Radioactive Flag:	False
Designation Code:	D
Reported Quantity:	5
Quantity Unit:	LB
Kilograms Quantity:	2.2680000390096007
Density Number:	0
Density Quantity:	Not reported
Waste Managed Off Site:	Y
State Only Waste Code 1:	Not reported
State Only Waste Code 2:	Not reported
Report Managed On Site:	0
KG Managed On Site:	0
Generator Treatment Code:	Not reported
Permit By Rule Code:	Not reported
WCDE Residence Code:	Not reported
WCDH Origin Code:	1
WCDE On Site Code:	Not reported
WCDB Code:	W219
Description:	Waste Amines, Liquid, Corrosive N,O,S
CORb Sequence Number:	128028
Sequence Number:	2496879
Mixed Radioactive Flag:	False



Map ID  
Direction  
Distance  
Elevation

MAP FINDINGS

Site

Database(s)

EDR ID Number  
EPA ID Number

**TACOMA CITY GROUNDS SHOP (Continued)**

**S110625765**

Designation Code: D  
Reported Quantity: 20  
Quantity Unit: LB  
Kilograms Quantity: 9.0720001560384027  
Density Number: 0  
Density Quantity: Not reported  
  
Waste Managed Off Site: Y  
State Only Waste Code 1: Not reported  
State Only Waste Code 2: Not reported  
Report Managed On Site: 0  
KG Managed On Site: 0  
Generator Treatment Code: Not reported  
Permit By Rule Code: Not reported  
WCDE Residence Code: Not reported  
WCDH Origin Code: 1  
WCDE On Site Code: Not reported  
WCDB Code: W209  
Description: Waste Paint Related Material  
CORB Sequence Number: 128028  
Sequence Number: 2496702  
Mixed Radioactive Flag: False  
Designation Code: D  
Reported Quantity: 400  
Quantity Unit: LB  
Kilograms Quantity: 181.44000312076807  
Density Number: 0  
Density Quantity: Not reported

Shipments Send:  
CORB Waste Sequence Number: 128028  
Waste Sequence Number: 2496702  
Sequence Number: 1157948  
Shipment Date: 10/5/2010  
Manifest Document ID: 002939153FLE  
Reported Quantity: 400  
Unit of Measure: LB  
Kilograms Quantity: 181.440003120768  
Receiving EPAID: ARD069748192

Waste Sequence Number: 2496709  
Sequence Number: 1158282  
Shipment Date: 10/5/2010  
Manifest Document ID: 002939153FLE  
Reported Quantity: 5  
Unit of Measure: LB  
Kilograms Quantity: 2.2680000390096  
Receiving EPAID: ARD069748192

Waste Sequence Number: 2496879  
Sequence Number: 1158261  
Shipment Date: 10/5/2010  
Manifest Document ID: 002939153FLE  
Reported Quantity: 20  
Unit of Measure: LB  
Kilograms Quantity: 9.0720001560384  
Receiving EPAID: ARD069748192



Map ID  
Direction  
Distance  
Elevation

MAP FINDINGS

Site

Database(s)

EDR ID Number  
EPA ID Number

**TACOMA CITY GROUNDS SHOP (Continued)**

**S110625765**

Waste Stream Off Site Mgmt:

Waste CORB Sequence Number: 128028  
Waste Sequence Number: 2496709  
Sequence Number: 590349  
Received EPAID: ARD069748192  
Managed Quantity: 5  
Kilogram Quantity: 2.2680000390096007  
Recycled Percentage: 0  
Waste Management System Code: H040

Waste Sequence Number: 2496702  
Sequence Number: 590182  
Received EPAID: ARD069748192  
Managed Quantity: 400  
Kilogram Quantity: 181.44000312076807  
Recycled Percentage: 0  
Waste Management System Code: H040

Waste Sequence Number: 2496879  
Sequence Number: 590410  
Received EPAID: ARD069748192  
Managed Quantity: 20  
Kilogram Quantity: 9.0720001560384027  
Recycled Percentage: 0  
Waste Management System Code: H040

Waste Stream Comments:

CORB Waste Sequence Number: 128028  
Comments: Left over corrosive liquid used in cleaning marble structures.  
Waste Sequence Number: 2496709  
Sequence Number: 1

Comments: A-8. Used for stripping and cleaning in building cleaning and maintenance.

Waste Sequence Number: 2496879  
Sequence Number: 1

Waste Stream EPA Code:

CORB Waste Sequence Number: 128028  
Waste Sequence Number: 2496702  
Sequence Number: 5448635  
WCDA Code: D001

Waste Sequence Number: 2496709  
Sequence Number: 5448632  
WCDA Code: D002

Waste Sequence Number: 2496879  
Sequence Number: 5448601  
WCDA Code: D002

Waste Stream Source Code:

CORB Waste Sequence Number: 128028  
Waste Sequence Number: 2496702  
Sequence Number: 1



Map ID  
Direction  
Distance  
Elevation

MAP FINDINGS

Site

Database(s)

EDR ID Number  
EPA ID Number

**TACOMA CITY GROUNDS SHOP (Continued)**

**S110625765**

WCDD Code: G06  
  
Waste Sequence Number: 2496709  
Sequence Number: 1  
WCDD Code: G02  
  
Waste Sequence Number: 2496879  
Sequence Number: 1  
WCDD Code: G02

**AX189  
NNW  
1/4-1/2  
0.390 mi.  
2060 ft.**

**HERITAGE CRYSTAL CLEAN LLC D ST  
1901 E D ST  
TACOMA, WA 98421**

**Site 1 of 2 in cluster AX**

**WA ALLSITES 1005445352  
RCRA NonGen / NLR WAH000016212  
FINDS  
ECHO  
WA Financial Assurance  
WA MANIFEST**

**Relative:  
Lower**

**ALLSITES:**

**Actual:  
10 ft.**

Name: PHOENIX ENVIRONMENTAL SVCS INC D ST  
Facility Id: 84615333

**RCRA Listings:**

Date Form Received by Agency: 2019-03-07 00:00:00.0  
Handler Name: HERITAGE CRYSTAL CLEAN LLC D ST  
Handler Address: 1901 E D ST  
Handler City,State,Zip: TACOMA, WA 98421  
EPA ID: WAH000016212  
Contact Name: SHANE ODOM  
Contact Address: HERITAGE-CRYSTAL CLEAN  
Contact City,State,Zip: ELGIN, IL 60123  
Contact Telephone: 903-649-3610  
Contact Fax: Not reported  
Contact Email: SHANE.ODOM@CRYSTAL-CLEAN.COM  
Contact Title: ENVIRONMENTAL COMPLIANCE MANAGER  
EPA Region: 10  
Land Type: Private  
Federal Waste Generator Description: Not a generator, verified  
Non-Notifier: Not reported  
Biennial Report Cycle: Not reported  
Accessibility: Not reported  
Active Site Indicator: State-specific Activities  
State District Owner: WA  
State District: SWRO  
Mailing Address: 2212 PORT OF TACOMA RD  
Mailing City,State,Zip: TACOMA, WA 98421  
Owner Name: HERITAGE CRYSTAL CLEAN LLC  
Owner Type: Private  
Operator Name: HERITAGE CRYSTAL CLEAN LLC  
Operator Type: Private  
Short-Term Generator Activity: No  
Importer Activity: No  
Mixed Waste Generator: No  
Transporter Activity: No  
Transfer Facility Activity: No  
Recycler Activity with Storage: No  
Small Quantity On-Site Burner Exemption: No



Map ID  
Direction  
Distance  
Elevation

MAP FINDINGS

Site

Database(s)

EDR ID Number  
EPA ID Number

**HERITAGE CRYSTAL CLEAN LLC D ST (Continued)**

**1005445352**

Smelting Melting and Refining Furnace Exemption:	No
Underground Injection Control:	No
Off-Site Waste Receipt:	No
Universal Waste Indicator:	No
Universal Waste Destination Facility:	No
Federal Universal Waste:	No
Active Site Fed-Reg Treatment Storage and Disposal Facility:	Not reported
Active Site Converter Treatment storage and Disposal Facility:	Not reported
Active Site State-Reg Treatment Storage and Disposal Facility:	Storage
Active Site State-Reg Handler:	---
Federal Facility Indicator:	Not reported
Hazardous Secondary Material Indicator:	NN
Sub-Part K Indicator:	Not reported
Commercial TSD Indicator:	No
Treatment Storage and Disposal Type:	Not reported
2018 GPRA Permit Baseline:	Not on the Baseline
2018 GPRA Renewals Baseline:	Not on the Baseline
Permit Renewals Workload Universe:	Not reported
Permit Workload Universe:	Not reported
Permit Progress Universe:	Not reported
Post-Closure Workload Universe:	Not reported
Closure Workload Universe:	Not reported
202 GPRA Corrective Action Baseline:	No
Corrective Action Workload Universe:	No
Subject to Corrective Action Universe:	No
Non-TSDFs Where RCRA CA has Been Imposed Universe:	No
TSDFs Potentially Subject to CA Under 3004 (u)/(v) Universe:	No
TSDFs Only Subject to CA under Discretionary Auth Universe:	No
Corrective Action Priority Ranking:	No NCAPS ranking
Environmental Control Indicator:	No
Institutional Control Indicator:	No
Human Exposure Controls Indicator:	N/A
Groundwater Controls Indicator:	N/A
Operating TSDF Universe:	Not reported
Full Enforcement Universe:	Not reported
Significant Non-Complier Universe:	No
Unaddressed Significant Non-Complier Universe:	No
Addressed Significant Non-Complier Universe:	No
Significant Non-Complier With a Compliance Schedule Universe:	No
Financial Assurance Required:	Not reported
Handler Date of Last Change:	2019-04-12 19:33:06.0
Recognized Trader-Importer:	No
Recognized Trader-Exporter:	No
Importer of Spent Lead Acid Batteries:	No
Exporter of Spent Lead Acid Batteries:	No
Recycler Activity Without Storage:	No
Manifest Broker:	No
Sub-Part P Indicator:	Not reported

Biennial: List of Years

Year: 2013

[Click Here for Biennial Reporting System Data:](#)

Year: 2011

[Click Here for Biennial Reporting System Data:](#)

Year: 2009



Map ID  
Direction  
Distance  
Elevation

MAP FINDINGS

Site

Database(s)

EDR ID Number  
EPA ID Number

**HERITAGE CRYSTAL CLEAN LLC D ST (Continued)**

**1005445352**

[Click Here for Biennial Reporting System Data:](#)

Year: 2007

[Click Here for Biennial Reporting System Data:](#)

Year: 2005

[Click Here for Biennial Reporting System Data:](#)

Year: 2003

[Click Here for Biennial Reporting System Data:](#)

**Hazardous Waste Summary:**

Waste Code: D001  
Waste Description: IGNITABLE WASTE

Waste Code: D018  
Waste Description: BENZENE

Waste Code: D035  
Waste Description: METHYL ETHYL KETONE

Waste Code: D039  
Waste Description: TETRACHLOROETHYLENE

Waste Code: F003  
Waste Description: THE FOLLOWING SPENT NONHALOGENATED SOLVENTS: XYLENE, ACETONE, ETHYL ACETATE, ETHYL BENZENE, ETHYL ETHER, METHYL ISOBUTYL KETONE, N-BUTYL ALCOHOL, CYCLOHEXANONE, AND METHANOL; ALL SPENT SOLVENT MIXTURES/BLENDS CONTAINING, BEFORE USE, ONLY THE ABOVE SPENT NONHALOGENATED SOLVENTS; AND ALL SPENT SOLVENT MIXTURES/BLENDS CONTAINING, BEFORE USE, ONE OR MORE OF THE ABOVE NONHALOGENATED SOLVENTS, AND A TOTAL OF TEN PERCENT OR MORE (BY VOLUME) OF ONE OR MORE OF THOSE SOLVENTS LISTED IN F001, F002, F004, AND F005; AND STILL BOTTOMS FROM THE RECOVERY OF THESE SPENT SOLVENTS AND SPENT SOLVENT MIXTURES.

Waste Code: F005  
Waste Description: THE FOLLOWING SPENT NONHALOGENATED SOLVENTS: TOLUENE, METHYL ETHYL KETONE, CARBON DISULFIDE, ISOBUTANOL, PYRIDINE, BENZENE, 2-ETHOXYETHANOL, AND 2-NITROPROPANE; ALL SPENT SOLVENT MIXTURES/BLENDS CONTAINING, BEFORE USE, A TOTAL OF TEN PERCENT OR MORE (BY VOLUME) OF ONE OR MORE OF THE ABOVE NONHALOGENATED SOLVENTS OR THOSE SOLVENTS LISTED IN F001, F002, OR F004; AND STILL BOTTOMS FROM THE RECOVERY OF THESE SPENT SOLVENTS AND SPENT SOLVENT MIXTURES.

**Handler - Owner Operator:**

Owner/Operator Indicator:	Owner
Owner/Operator Name:	NICHOLS, JOHN
Legal Status:	Private
Date Became Current:	Not reported
Date Ended Current:	Not reported
Owner/Operator Address:	3302 38TH AVE NW
Owner/Operator City,State,Zip:	GIG HARBOR, WA 98335
Owner/Operator Telephone:	253-858-9852
Owner/Operator Telephone Ext:	Not reported



Map ID  
Direction  
Distance  
Elevation

MAP FINDINGS

Site

Database(s)

EDR ID Number  
EPA ID Number

**HERITAGE CRYSTAL CLEAN LLC D ST (Continued)**

**1005445352**

Owner/Operator Fax:	Not reported
Owner/Operator Email:	Not reported
Owner/Operator Indicator:	Owner
Owner/Operator Name:	SQG SPECIALISTS INC
Legal Status:	Private
Date Became Current:	2001-09-18 00:00:00.
Date Ended Current:	Not reported
Owner/Operator Address:	1901 EAST D ST
Owner/Operator City,State,Zip:	TACOMA, WA 98421
Owner/Operator Telephone:	253-383-1675
Owner/Operator Telephone Ext:	Not reported
Owner/Operator Fax:	Not reported
Owner/Operator Email:	Not reported
Owner/Operator Indicator:	Operator
Owner/Operator Name:	LABOUNTY, MARION
Legal Status:	Private
Date Became Current:	Not reported
Date Ended Current:	Not reported
Owner/Operator Address:	1901 E D ST
Owner/Operator City,State,Zip:	TACOMA, WA 98421
Owner/Operator Telephone:	253-383-1675
Owner/Operator Telephone Ext:	Not reported
Owner/Operator Fax:	Not reported
Owner/Operator Email:	Not reported
Owner/Operator Indicator:	Owner
Owner/Operator Name:	NICHOLS, JOHN
Legal Status:	Private
Date Became Current:	Not reported
Date Ended Current:	Not reported
Owner/Operator Address:	3302 38TH AVE NW
Owner/Operator City,State,Zip:	GIG HARBOR, WA 98335
Owner/Operator Telephone:	253-858-9852
Owner/Operator Telephone Ext:	Not reported
Owner/Operator Fax:	Not reported
Owner/Operator Email:	Not reported
Owner/Operator Indicator:	Operator
Owner/Operator Name:	LABOUNTY, MARIAN
Legal Status:	Private
Date Became Current:	Not reported
Date Ended Current:	Not reported
Owner/Operator Address:	1901 E D ST
Owner/Operator City,State,Zip:	TACOMA, WA 98421
Owner/Operator Telephone:	253-383-1675
Owner/Operator Telephone Ext:	Not reported
Owner/Operator Fax:	Not reported
Owner/Operator Email:	Not reported
Owner/Operator Indicator:	Owner
Owner/Operator Name:	SQG SPECIALISTS INC
Legal Status:	Private
Date Became Current:	2003-06-30 00:00:00.
Date Ended Current:	Not reported
Owner/Operator Address:	1901 EAST D ST



Map ID  
Direction  
Distance  
Elevation

MAP FINDINGS

Site

Database(s)

EDR ID Number  
EPA ID Number

**HERITAGE CRYSTAL CLEAN LLC D ST (Continued)**

**1005445352**

Owner/Operator City,State,Zip:	TACOMA, WA 98421
Owner/Operator Telephone:	253-383-1675
Owner/Operator Telephone Ext:	Not reported
Owner/Operator Fax:	Not reported
Owner/Operator Email:	Not reported
Owner/Operator Indicator:	Operator
Owner/Operator Name:	PHOENIX ENVIRONMENTAL SVCS INC
Legal Status:	Private
Date Became Current:	Not reported
Date Ended Current:	Not reported
Owner/Operator Address:	2212 PORT OF TACOMA RD
Owner/Operator City,State,Zip:	TACOMA, WA 98421
Owner/Operator Telephone:	253-779-8474
Owner/Operator Telephone Ext:	Not reported
Owner/Operator Fax:	Not reported
Owner/Operator Email:	Not reported
Owner/Operator Indicator:	Owner
Owner/Operator Name:	NICHOLS, MR MRS JOHN D
Legal Status:	Private
Date Became Current:	Not reported
Date Ended Current:	Not reported
Owner/Operator Address:	3520 33RD ST CT NW
Owner/Operator City,State,Zip:	GIG HARBOR, WA 98335
Owner/Operator Telephone:	253-858-5788
Owner/Operator Telephone Ext:	Not reported
Owner/Operator Fax:	Not reported
Owner/Operator Email:	Not reported
Owner/Operator Indicator:	Owner
Owner/Operator Name:	PHOENIX ENVIRONMENTAL SVCS INC
Legal Status:	Private
Date Became Current:	2000-05-31 00:00:00.
Date Ended Current:	Not reported
Owner/Operator Address:	2212 PORT OF TACOMA RD
Owner/Operator City,State,Zip:	TACOMA, WA 98421
Owner/Operator Telephone:	253-779-8474
Owner/Operator Telephone Ext:	Not reported
Owner/Operator Fax:	Not reported
Owner/Operator Email:	Not reported
Owner/Operator Indicator:	Owner
Owner/Operator Name:	PHOENIX ENVIRONMENTAL SVCS INC
Legal Status:	Private
Date Became Current:	2000-05-31 00:00:00.
Date Ended Current:	Not reported
Owner/Operator Address:	2212 PORT OF TACOMA RD
Owner/Operator City,State,Zip:	TACOMA, WA 98421
Owner/Operator Telephone:	253-779-8474
Owner/Operator Telephone Ext:	Not reported
Owner/Operator Fax:	Not reported
Owner/Operator Email:	Not reported
Owner/Operator Indicator:	Owner
Owner/Operator Name:	NICHOLS, MR MRS JOHN D
Legal Status:	Private



Map ID  
Direction  
Distance  
Elevation

MAP FINDINGS

Site

Database(s)

EDR ID Number  
EPA ID Number

**HERITAGE CRYSTAL CLEAN LLC D ST (Continued)**

**1005445352**

Date Became Current:	Not reported
Date Ended Current:	Not reported
Owner/Operator Address:	3520 33RD ST CT NW
Owner/Operator City,State,Zip:	GIG HARBOR, WA 98335
Owner/Operator Telephone:	253-858-5788
Owner/Operator Telephone Ext:	Not reported
Owner/Operator Fax:	Not reported
Owner/Operator Email:	Not reported
Owner/Operator Indicator:	Operator
Owner/Operator Name:	SQG SPECIALISTS INC.
Legal Status:	Private
Date Became Current:	Not reported
Date Ended Current:	Not reported
Owner/Operator Address:	1901 E D ST
Owner/Operator City,State,Zip:	TACOMA, WA 98421
Owner/Operator Telephone:	253-383-1675
Owner/Operator Telephone Ext:	Not reported
Owner/Operator Fax:	Not reported
Owner/Operator Email:	Not reported
Owner/Operator Indicator:	Owner
Owner/Operator Name:	NICHOLS, JOHN
Legal Status:	Private
Date Became Current:	Not reported
Date Ended Current:	Not reported
Owner/Operator Address:	3302 38TH AVE NW
Owner/Operator City,State,Zip:	GIG HARBOR, WA 98335
Owner/Operator Telephone:	253-858-9852
Owner/Operator Telephone Ext:	Not reported
Owner/Operator Fax:	Not reported
Owner/Operator Email:	Not reported
Owner/Operator Indicator:	Operator
Owner/Operator Name:	COASTAL RAILWAY SERVICES INC
Legal Status:	Private
Date Became Current:	Not reported
Date Ended Current:	Not reported
Owner/Operator Address:	1901 E D ST
Owner/Operator City,State,Zip:	TACOMA, WA 98421
Owner/Operator Telephone:	253-383-1675
Owner/Operator Telephone Ext:	Not reported
Owner/Operator Fax:	Not reported
Owner/Operator Email:	Not reported
Owner/Operator Indicator:	Operator
Owner/Operator Name:	LABOUNTY, MARIAN
Legal Status:	Private
Date Became Current:	Not reported
Date Ended Current:	Not reported
Owner/Operator Address:	1901 E D ST
Owner/Operator City,State,Zip:	TACOMA, WA 98421
Owner/Operator Telephone:	253-383-1675
Owner/Operator Telephone Ext:	Not reported
Owner/Operator Fax:	Not reported
Owner/Operator Email:	Not reported



Map ID  
Direction  
Distance  
Elevation

MAP FINDINGS

Site

Database(s)

EDR ID Number  
EPA ID Number

**HERITAGE CRYSTAL CLEAN LLC D ST (Continued)**

**1005445352**

Owner/Operator Indicator:	Operator
Owner/Operator Name:	SQG SPECIALISTS INC.
Legal Status:	Private
Date Became Current:	Not reported
Date Ended Current:	Not reported
Owner/Operator Address:	1901 E D ST
Owner/Operator City,State,Zip:	TACOMA, WA 98421
Owner/Operator Telephone:	253-383-1675
Owner/Operator Telephone Ext:	Not reported
Owner/Operator Fax:	Not reported
Owner/Operator Email:	Not reported
Owner/Operator Indicator:	Owner
Owner/Operator Name:	PHOENIX ENVIRONMENTAL SVCS INC
Legal Status:	Private
Date Became Current:	2000-05-31 00:00:00.
Date Ended Current:	Not reported
Owner/Operator Address:	2212 PORT OF TACOMA RD
Owner/Operator City,State,Zip:	TACOMA, WA 98421
Owner/Operator Telephone:	253-779-8474
Owner/Operator Telephone Ext:	Not reported
Owner/Operator Fax:	Not reported
Owner/Operator Email:	Not reported
Owner/Operator Indicator:	Owner
Owner/Operator Name:	NICHOLS, MR MRS JOHN
Legal Status:	Private
Date Became Current:	Not reported
Date Ended Current:	Not reported
Owner/Operator Address:	3520 33RD ST CT NW
Owner/Operator City,State,Zip:	GIG HARBOR, WA 98335
Owner/Operator Telephone:	253-858-5788
Owner/Operator Telephone Ext:	Not reported
Owner/Operator Fax:	Not reported
Owner/Operator Email:	Not reported
Owner/Operator Indicator:	Owner
Owner/Operator Name:	PHOENIX ENVIRONMENTAL SVCS INC
Legal Status:	Private
Date Became Current:	2000-05-31 00:00:00.
Date Ended Current:	Not reported
Owner/Operator Address:	2212 PORT OF TACOMA RD
Owner/Operator City,State,Zip:	TACOMA, WA 98421
Owner/Operator Telephone:	253-779-8474
Owner/Operator Telephone Ext:	Not reported
Owner/Operator Fax:	Not reported
Owner/Operator Email:	Not reported
Owner/Operator Indicator:	Operator
Owner/Operator Name:	PHOENIX ENVIRONMENTAL SVCS INC
Legal Status:	Private
Date Became Current:	Not reported
Date Ended Current:	Not reported
Owner/Operator Address:	2212 PORT OF TACOMA RD
Owner/Operator City,State,Zip:	TACOMA, WA 98421
Owner/Operator Telephone:	253-779-8474
Owner/Operator Telephone Ext:	Not reported



Map ID  
Direction  
Distance  
Elevation

MAP FINDINGS

Site

Database(s)

EDR ID Number  
EPA ID Number

**HERITAGE CRYSTAL CLEAN LLC D ST (Continued)**

**1005445352**

Owner/Operator Fax:	Not reported
Owner/Operator Email:	Not reported
Owner/Operator Indicator:	Owner
Owner/Operator Name:	NICHOLS, MR MRS JOHN D
Legal Status:	Private
Date Became Current:	Not reported
Date Ended Current:	Not reported
Owner/Operator Address:	3520 33RD ST CT NW
Owner/Operator City,State,Zip:	GIG HARBOR, WA 98335
Owner/Operator Telephone:	253-858-5788
Owner/Operator Telephone Ext:	Not reported
Owner/Operator Fax:	Not reported
Owner/Operator Email:	Not reported
Owner/Operator Indicator:	Operator
Owner/Operator Name:	PHOENIX ENVIRONMENTAL SVCS INC
Legal Status:	Private
Date Became Current:	Not reported
Date Ended Current:	Not reported
Owner/Operator Address:	2212 PORT OF TACOMA RD
Owner/Operator City,State,Zip:	TACOMA, WA 98421
Owner/Operator Telephone:	253-779-8474
Owner/Operator Telephone Ext:	Not reported
Owner/Operator Fax:	Not reported
Owner/Operator Email:	Not reported
Owner/Operator Indicator:	Operator
Owner/Operator Name:	HERITAGE CRYSTAL CLEAN LLC
Legal Status:	Private
Date Became Current:	Not reported
Date Ended Current:	Not reported
Owner/Operator Address:	2175 POINT BLVD STE 375
Owner/Operator City,State,Zip:	ELGIN, IL 60123
Owner/Operator Telephone:	877-938-7948
Owner/Operator Telephone Ext:	Not reported
Owner/Operator Fax:	Not reported
Owner/Operator Email:	Not reported
Owner/Operator Indicator:	Owner
Owner/Operator Name:	NICHOLS, MR MRS JOHN D
Legal Status:	Private
Date Became Current:	Not reported
Date Ended Current:	Not reported
Owner/Operator Address:	3520 33RD ST CT NW
Owner/Operator City,State,Zip:	GIG HARBOR, WA 98335
Owner/Operator Telephone:	253-858-5788
Owner/Operator Telephone Ext:	Not reported
Owner/Operator Fax:	Not reported
Owner/Operator Email:	Not reported
Owner/Operator Indicator:	Operator
Owner/Operator Name:	HERITAGE CRYSTAL CLEAN LLC
Legal Status:	Private
Date Became Current:	Not reported
Date Ended Current:	Not reported
Owner/Operator Address:	2175 POINT BLVD STE 375



Map ID  
Direction  
Distance  
Elevation

MAP FINDINGS

Site

Database(s)

EDR ID Number  
EPA ID Number

**HERITAGE CRYSTAL CLEAN LLC D ST (Continued)**

**1005445352**

Owner/Operator City,State,Zip:	ELGIN, IL 60123
Owner/Operator Telephone:	877-938-7948
Owner/Operator Telephone Ext:	Not reported
Owner/Operator Fax:	Not reported
Owner/Operator Email:	Not reported
Owner/Operator Indicator:	Owner
Owner/Operator Name:	SQG SPECIALISTS INC
Legal Status:	Private
Date Became Current:	2003-06-30 00:00:00.
Date Ended Current:	Not reported
Owner/Operator Address:	1901 EAST D ST
Owner/Operator City,State,Zip:	TACOMA, WA 98421
Owner/Operator Telephone:	Not reported
Owner/Operator Telephone Ext:	Not reported
Owner/Operator Fax:	Not reported
Owner/Operator Email:	Not reported
Owner/Operator Indicator:	Owner
Owner/Operator Name:	PHOENIX ENVIRONMENTAL SVCS INC
Legal Status:	Private
Date Became Current:	2000-05-31 00:00:00.
Date Ended Current:	Not reported
Owner/Operator Address:	2212 PORT OF TACOMA RD
Owner/Operator City,State,Zip:	TACOMA, WA 98421
Owner/Operator Telephone:	253-779-8474
Owner/Operator Telephone Ext:	Not reported
Owner/Operator Fax:	Not reported
Owner/Operator Email:	Not reported
Owner/Operator Indicator:	Owner
Owner/Operator Name:	SQG SPECIALISTS INC
Legal Status:	Private
Date Became Current:	2001-09-18 00:00:00.
Date Ended Current:	Not reported
Owner/Operator Address:	1901 EAST D ST
Owner/Operator City,State,Zip:	TACOMA, WA 98421
Owner/Operator Telephone:	253-383-1675
Owner/Operator Telephone Ext:	Not reported
Owner/Operator Fax:	Not reported
Owner/Operator Email:	Not reported
Owner/Operator Indicator:	Owner
Owner/Operator Name:	NICHOLS, JOHN
Legal Status:	Private
Date Became Current:	Not reported
Date Ended Current:	Not reported
Owner/Operator Address:	3302 38TH AVE NW
Owner/Operator City,State,Zip:	GIG HARBOR, WA 98335
Owner/Operator Telephone:	253-858-9852
Owner/Operator Telephone Ext:	Not reported
Owner/Operator Fax:	Not reported
Owner/Operator Email:	Not reported
Owner/Operator Indicator:	Owner
Owner/Operator Name:	SQG SPECIALISTS INC
Legal Status:	Private



Map ID  
Direction  
Distance  
Elevation

MAP FINDINGS

Site

Database(s)

EDR ID Number  
EPA ID Number

**HERITAGE CRYSTAL CLEAN LLC D ST (Continued)**

**1005445352**

Date Became Current: 2003-06-30 00:00:00.  
Date Ended Current: Not reported  
Owner/Operator Address: 1901 EAST D ST  
Owner/Operator City,State,Zip: TACOMA, WA 98421  
Owner/Operator Telephone: 253-383-1675  
Owner/Operator Telephone Ext: Not reported  
Owner/Operator Fax: Not reported  
Owner/Operator Email: Not reported

Owner/Operator Indicator: Owner  
Owner/Operator Name: SQG SPECIALISTS INC  
Legal Status: Private  
Date Became Current: 2003-06-30 00:00:00.  
Date Ended Current: Not reported  
Owner/Operator Address: 1901 EAST D ST  
Owner/Operator City,State,Zip: TACOMA, WA 98421  
Owner/Operator Telephone: 253-383-1675  
Owner/Operator Telephone Ext: Not reported  
Owner/Operator Fax: Not reported  
Owner/Operator Email: Not reported

Owner/Operator Indicator: Owner  
Owner/Operator Name: NICHOLS, JOHN  
Legal Status: Private  
Date Became Current: Not reported  
Date Ended Current: Not reported  
Owner/Operator Address: 3302 38TH AVE NW  
Owner/Operator City,State,Zip: GIG HARBOR, WA 98335  
Owner/Operator Telephone: 253-858-9852  
Owner/Operator Telephone Ext: Not reported  
Owner/Operator Fax: Not reported  
Owner/Operator Email: Not reported

Owner/Operator Indicator: Owner  
Owner/Operator Name: PHOENIX ENVIRONMENTAL SVCS INC  
Legal Status: Private  
Date Became Current: 2000-05-31 00:00:00.  
Date Ended Current: Not reported  
Owner/Operator Address: 2212 PORT OF TACOMA RD  
Owner/Operator City,State,Zip: TACOMA, WA 98421  
Owner/Operator Telephone: 253-779-8474  
Owner/Operator Telephone Ext: Not reported  
Owner/Operator Fax: Not reported  
Owner/Operator Email: Not reported

Owner/Operator Indicator: Owner  
Owner/Operator Name: PHOENIX ENVIRONMENTAL SVCS INC  
Legal Status: Private  
Date Became Current: 2000-05-31 00:00:00.  
Date Ended Current: Not reported  
Owner/Operator Address: 2212 PORT OF TACOMA RD  
Owner/Operator City,State,Zip: TACOMA, WA 98421  
Owner/Operator Telephone: 253-779-8474  
Owner/Operator Telephone Ext: Not reported  
Owner/Operator Fax: Not reported  
Owner/Operator Email: Not reported



Map ID  
Direction  
Distance  
Elevation

MAP FINDINGS

Site

Database(s)

EDR ID Number  
EPA ID Number

**HERITAGE CRYSTAL CLEAN LLC D ST (Continued)**

**1005445352**

Owner/Operator Indicator:	Operator
Owner/Operator Name:	PHOENIX ENVIRONMENTAL SVCS INC
Legal Status:	Private
Date Became Current:	Not reported
Date Ended Current:	Not reported
Owner/Operator Address:	2212 PORT OF TACOMA RD
Owner/Operator City,State,Zip:	TACOMA, WA 98421
Owner/Operator Telephone:	253-779-8474
Owner/Operator Telephone Ext:	Not reported
Owner/Operator Fax:	Not reported
Owner/Operator Email:	Not reported

Owner/Operator Indicator:	Operator
Owner/Operator Name:	PHOENIX ENVIRONMENTAL SVCS INC
Legal Status:	Private
Date Became Current:	Not reported
Date Ended Current:	Not reported
Owner/Operator Address:	2212 PORT OF TACOMA RD
Owner/Operator City,State,Zip:	TACOMA, WA 98421
Owner/Operator Telephone:	253-779-8474
Owner/Operator Telephone Ext:	Not reported
Owner/Operator Fax:	Not reported
Owner/Operator Email:	Not reported

Owner/Operator Indicator:	Operator
Owner/Operator Name:	PHOENIX ENVIRONMENTAL SVCS INC
Legal Status:	Private
Date Became Current:	Not reported
Date Ended Current:	Not reported
Owner/Operator Address:	2212 PORT OF TACOMA RD
Owner/Operator City,State,Zip:	TACOMA, WA 98421
Owner/Operator Telephone:	253-779-8474
Owner/Operator Telephone Ext:	Not reported
Owner/Operator Fax:	Not reported
Owner/Operator Email:	Not reported

Owner/Operator Indicator:	Operator
Owner/Operator Name:	PHOENIX ENVIRONMENTAL SVCS INC
Legal Status:	Private
Date Became Current:	Not reported
Date Ended Current:	Not reported
Owner/Operator Address:	2212 PORT OF TACOMA RD
Owner/Operator City,State,Zip:	TACOMA, WA 98421
Owner/Operator Telephone:	253-779-8474
Owner/Operator Telephone Ext:	Not reported
Owner/Operator Fax:	Not reported
Owner/Operator Email:	Not reported

Owner/Operator Indicator:	Owner
Owner/Operator Name:	NICHOLS, MR MRS JOHN D
Legal Status:	Private
Date Became Current:	Not reported
Date Ended Current:	Not reported
Owner/Operator Address:	3520 33RD ST CT NW
Owner/Operator City,State,Zip:	GIG HARBOR, WA 98335
Owner/Operator Telephone:	253-858-5788
Owner/Operator Telephone Ext:	Not reported



Map ID  
Direction  
Distance  
Elevation

MAP FINDINGS

Site

Database(s)

EDR ID Number  
EPA ID Number

**HERITAGE CRYSTAL CLEAN LLC D ST (Continued)**

**1005445352**

Owner/Operator Fax:	Not reported
Owner/Operator Email:	Not reported
Owner/Operator Indicator:	Owner
Owner/Operator Name:	HERITAGE CRYSTAL CLEAN LLC
Legal Status:	Private
Date Became Current:	2016-03-25 00:00:00.
Date Ended Current:	Not reported
Owner/Operator Address:	2212 PORT OF TACOMA RD
Owner/Operator City,State,Zip:	TACOMA, WA 98421
Owner/Operator Telephone:	877-938-7948
Owner/Operator Telephone Ext:	Not reported
Owner/Operator Fax:	Not reported
Owner/Operator Email:	Not reported
Owner/Operator Indicator:	Owner
Owner/Operator Name:	PHOENIX ENVIRONMENTAL SVCS INC
Legal Status:	Private
Date Became Current:	2000-05-31 00:00:00.
Date Ended Current:	Not reported
Owner/Operator Address:	2212 PORT OF TACOMA RD
Owner/Operator City,State,Zip:	TACOMA, WA 98421
Owner/Operator Telephone:	253-779-8474
Owner/Operator Telephone Ext:	Not reported
Owner/Operator Fax:	Not reported
Owner/Operator Email:	Not reported
Owner/Operator Indicator:	Operator
Owner/Operator Name:	PHOENIX ENVIRONMENTAL SVCS INC
Legal Status:	Private
Date Became Current:	2005-06-30 00:00:00.
Date Ended Current:	Not reported
Owner/Operator Address:	2212 PORT OF TACOMA RD
Owner/Operator City,State,Zip:	TACOMA, WA 98421
Owner/Operator Telephone:	253-779-8474
Owner/Operator Telephone Ext:	Not reported
Owner/Operator Fax:	Not reported
Owner/Operator Email:	Not reported
Owner/Operator Indicator:	Operator
Owner/Operator Name:	COASTAL RAILWAY SERVICES INC
Legal Status:	Private
Date Became Current:	Not reported
Date Ended Current:	Not reported
Owner/Operator Address:	1901 E D ST
Owner/Operator City,State,Zip:	TACOMA, WA 98421
Owner/Operator Telephone:	000-000-0000
Owner/Operator Telephone Ext:	Not reported
Owner/Operator Fax:	Not reported
Owner/Operator Email:	Not reported
Owner/Operator Indicator:	Operator
Owner/Operator Name:	PHOENIX ENVIRONMENTAL SVCS INC
Legal Status:	Private
Date Became Current:	Not reported
Date Ended Current:	Not reported
Owner/Operator Address:	2212 PORT OF TACOMA RD



Map ID  
Direction  
Distance  
Elevation

MAP FINDINGS

Site

Database(s)

EDR ID Number  
EPA ID Number

**HERITAGE CRYSTAL CLEAN LLC D ST (Continued)**

**1005445352**

Owner/Operator City,State,Zip:	TACOMA, WA 98421
Owner/Operator Telephone:	253-779-8474
Owner/Operator Telephone Ext:	Not reported
Owner/Operator Fax:	Not reported
Owner/Operator Email:	Not reported
Owner/Operator Indicator:	Operator
Owner/Operator Name:	PHOENIX ENVIRONMENTAL SVCS INC
Legal Status:	Private
Date Became Current:	Not reported
Date Ended Current:	Not reported
Owner/Operator Address:	2212 PORT OF TACOMA RD
Owner/Operator City,State,Zip:	TACOMA, WA 98421
Owner/Operator Telephone:	253-779-8474
Owner/Operator Telephone Ext:	Not reported
Owner/Operator Fax:	Not reported
Owner/Operator Email:	Not reported
Owner/Operator Indicator:	Owner
Owner/Operator Name:	NICHOLS, MR MRS JOHN D
Legal Status:	Private
Date Became Current:	Not reported
Date Ended Current:	Not reported
Owner/Operator Address:	3520 33RD ST CT NW
Owner/Operator City,State,Zip:	GIG HARBOR, WA 98335
Owner/Operator Telephone:	253-858-5788
Owner/Operator Telephone Ext:	Not reported
Owner/Operator Fax:	Not reported
Owner/Operator Email:	Not reported
Owner/Operator Indicator:	Owner
Owner/Operator Name:	PHOENIX ENVIRONMENTAL SVCS INC
Legal Status:	Private
Date Became Current:	2000-05-31 00:00:00.
Date Ended Current:	Not reported
Owner/Operator Address:	2212 PORT OF TACOMA RD
Owner/Operator City,State,Zip:	TACOMA, WA 98421
Owner/Operator Telephone:	253-779-8474
Owner/Operator Telephone Ext:	Not reported
Owner/Operator Fax:	Not reported
Owner/Operator Email:	Not reported
Owner/Operator Indicator:	Owner
Owner/Operator Name:	NICHOLS, MR MRS JOHN D
Legal Status:	Private
Date Became Current:	Not reported
Date Ended Current:	Not reported
Owner/Operator Address:	3520 33RD ST CT NW
Owner/Operator City,State,Zip:	GIG HARBOR, WA 98335
Owner/Operator Telephone:	253-858-5788
Owner/Operator Telephone Ext:	Not reported
Owner/Operator Fax:	Not reported
Owner/Operator Email:	Not reported
Owner/Operator Indicator:	Owner
Owner/Operator Name:	NICHOLS, MR MRS JOHN D
Legal Status:	Private



Map ID  
Direction  
Distance  
Elevation

MAP FINDINGS

Site

Database(s)

EDR ID Number  
EPA ID Number

**HERITAGE CRYSTAL CLEAN LLC D ST (Continued)**

**1005445352**

Date Became Current:	Not reported
Date Ended Current:	Not reported
Owner/Operator Address:	3520 33RD ST CT NW
Owner/Operator City,State,Zip:	GIG HARBOR, WA 98335
Owner/Operator Telephone:	253-858-5788
Owner/Operator Telephone Ext:	Not reported
Owner/Operator Fax:	Not reported
Owner/Operator Email:	Not reported
Owner/Operator Indicator:	Operator
Owner/Operator Name:	PHOENIX ENVIRONMENTAL SVCS INC
Legal Status:	Private
Date Became Current:	Not reported
Date Ended Current:	Not reported
Owner/Operator Address:	2212 PORT OF TACOMA RD
Owner/Operator City,State,Zip:	TACOMA, WA 98421
Owner/Operator Telephone:	253-779-8474
Owner/Operator Telephone Ext:	Not reported
Owner/Operator Fax:	Not reported
Owner/Operator Email:	Not reported
Owner/Operator Indicator:	Operator
Owner/Operator Name:	HERITAGE CRYSTAL CLEAN LLC
Legal Status:	Private
Date Became Current:	Not reported
Date Ended Current:	Not reported
Owner/Operator Address:	2175 POINT BLVD STE 375
Owner/Operator City,State,Zip:	ELGIN, IL 60123
Owner/Operator Telephone:	877-938-7948
Owner/Operator Telephone Ext:	Not reported
Owner/Operator Fax:	Not reported
Owner/Operator Email:	Not reported
Owner/Operator Indicator:	Operator
Owner/Operator Name:	SQG SPECIALISTS INC.
Legal Status:	Private
Date Became Current:	2003-06-30 00:00:00.
Date Ended Current:	Not reported
Owner/Operator Address:	1901 E D ST
Owner/Operator City,State,Zip:	TACOMA, WA 98421-1504
Owner/Operator Telephone:	Not reported
Owner/Operator Telephone Ext:	Not reported
Owner/Operator Fax:	Not reported
Owner/Operator Email:	Not reported
Owner/Operator Indicator:	Operator
Owner/Operator Name:	PHOENIX ENVIRONMENTAL SVCS INC
Legal Status:	Private
Date Became Current:	2005-06-30 00:00:00.
Date Ended Current:	Not reported
Owner/Operator Address:	2212 PORT OF TACOMA RD
Owner/Operator City,State,Zip:	TACOMA, WA 98421
Owner/Operator Telephone:	Not reported
Owner/Operator Telephone Ext:	Not reported
Owner/Operator Fax:	Not reported
Owner/Operator Email:	Not reported



Map ID  
Direction  
Distance  
Elevation

MAP FINDINGS

Site

Database(s)

EDR ID Number  
EPA ID Number

**HERITAGE CRYSTAL CLEAN LLC D ST (Continued)**

**1005445352**

Owner/Operator Indicator:	Owner
Owner/Operator Name:	MARK B
Legal Status:	Private
Date Became Current:	2000-05-31 00:00:00.
Date Ended Current:	Not reported
Owner/Operator Address:	2212 PORT OF TACOMA RD
Owner/Operator City,State,Zip:	TACOMA, WA 98421
Owner/Operator Telephone:	253-779-8474
Owner/Operator Telephone Ext:	Not reported
Owner/Operator Fax:	Not reported
Owner/Operator Email:	Not reported
Owner/Operator Indicator:	Operator
Owner/Operator Name:	COASTAL RAILWAY SERVICES INC
Legal Status:	Private
Date Became Current:	Not reported
Date Ended Current:	Not reported
Owner/Operator Address:	1901 E D ST
Owner/Operator City,State,Zip:	TACOMA, WA 98421
Owner/Operator Telephone:	253-383-1675
Owner/Operator Telephone Ext:	Not reported
Owner/Operator Fax:	Not reported
Owner/Operator Email:	Not reported
Owner/Operator Indicator:	Owner
Owner/Operator Name:	SQG SPECIALISTS INC
Legal Status:	Private
Date Became Current:	2003-06-30 00:00:00.
Date Ended Current:	Not reported
Owner/Operator Address:	1901 EAST D ST
Owner/Operator City,State,Zip:	TACOMA, WA 98421
Owner/Operator Telephone:	253-383-1675
Owner/Operator Telephone Ext:	Not reported
Owner/Operator Fax:	Not reported
Owner/Operator Email:	Not reported
Owner/Operator Indicator:	Owner
Owner/Operator Name:	SQG SPECIALISTS INC
Legal Status:	Private
Date Became Current:	2003-06-30 00:00:00.
Date Ended Current:	Not reported
Owner/Operator Address:	1901 EAST D ST
Owner/Operator City,State,Zip:	TACOMA, WA 98421
Owner/Operator Telephone:	253-383-1675
Owner/Operator Telephone Ext:	Not reported
Owner/Operator Fax:	Not reported
Owner/Operator Email:	Not reported
Owner/Operator Indicator:	Owner
Owner/Operator Name:	NICHOLS, JOHN
Legal Status:	Private
Date Became Current:	Not reported
Date Ended Current:	Not reported
Owner/Operator Address:	3302 38TH AVE NW
Owner/Operator City,State,Zip:	GIG HARBOR, WA 98335
Owner/Operator Telephone:	253-858-9852
Owner/Operator Telephone Ext:	Not reported



Map ID  
Direction  
Distance  
Elevation

MAP FINDINGS

Site

Database(s)

EDR ID Number  
EPA ID Number

**HERITAGE CRYSTAL CLEAN LLC D ST (Continued)**

**1005445352**

Owner/Operator Fax:	Not reported
Owner/Operator Email:	Not reported
Owner/Operator Indicator:	Owner
Owner/Operator Name:	NICHOLS, MR MRS JOHN D
Legal Status:	Private
Date Became Current:	Not reported
Date Ended Current:	Not reported
Owner/Operator Address:	3520 33RD ST CT NW
Owner/Operator City,State,Zip:	GIG HARBOR, WA 98335
Owner/Operator Telephone:	253-858-5788
Owner/Operator Telephone Ext:	Not reported
Owner/Operator Fax:	Not reported
Owner/Operator Email:	Not reported
Owner/Operator Indicator:	Owner
Owner/Operator Name:	NICHOLS, MR MRS JOHN D
Legal Status:	Private
Date Became Current:	Not reported
Date Ended Current:	Not reported
Owner/Operator Address:	3520 33RD ST CT NW
Owner/Operator City,State,Zip:	GIG HARBOR, WA 98335
Owner/Operator Telephone:	253-858-5788
Owner/Operator Telephone Ext:	Not reported
Owner/Operator Fax:	Not reported
Owner/Operator Email:	Not reported
Owner/Operator Indicator:	Operator
Owner/Operator Name:	PHOENIX ENVIRONMENTAL SVCS INC
Legal Status:	Private
Date Became Current:	Not reported
Date Ended Current:	Not reported
Owner/Operator Address:	2212 PORT OF TACOMA RD
Owner/Operator City,State,Zip:	TACOMA, WA 98421
Owner/Operator Telephone:	253-779-8474
Owner/Operator Telephone Ext:	Not reported
Owner/Operator Fax:	Not reported
Owner/Operator Email:	Not reported
Owner/Operator Indicator:	Owner
Owner/Operator Name:	HERITAGE CRYSTAL CLEAN LLC
Legal Status:	Private
Date Became Current:	2016-03-25 00:00:00.
Date Ended Current:	Not reported
Owner/Operator Address:	2212 PORT OF TACOMA RD
Owner/Operator City,State,Zip:	TACOMA, WA 98421
Owner/Operator Telephone:	877-938-7948
Owner/Operator Telephone Ext:	Not reported
Owner/Operator Fax:	Not reported
Owner/Operator Email:	Not reported
Owner/Operator Indicator:	Owner
Owner/Operator Name:	HERITAGE CRYSTAL CLEAN LLC
Legal Status:	Private
Date Became Current:	2016-03-25 00:00:00.
Date Ended Current:	Not reported
Owner/Operator Address:	2175 POINT BLVD., STE 375



Map ID  
Direction  
Distance  
Elevation

MAP FINDINGS

Site

Database(s)

EDR ID Number  
EPA ID Number

**HERITAGE CRYSTAL CLEAN LLC D ST (Continued)**

**1005445352**

Owner/Operator City,State,Zip:	ELGIN, IL 60123
Owner/Operator Telephone:	877-938-7948
Owner/Operator Telephone Ext:	Not reported
Owner/Operator Fax:	Not reported
Owner/Operator Email:	Not reported
Owner/Operator Indicator:	Owner
Owner/Operator Name:	NICHOLS, MR MRS JOHN D
Legal Status:	Private
Date Became Current:	Not reported
Date Ended Current:	Not reported
Owner/Operator Address:	3520 33RD ST CT NW
Owner/Operator City,State,Zip:	GIG HARBOR, WA 98335
Owner/Operator Telephone:	253-858-5788
Owner/Operator Telephone Ext:	Not reported
Owner/Operator Fax:	Not reported
Owner/Operator Email:	Not reported
Owner/Operator Indicator:	Operator
Owner/Operator Name:	HERITAGE CRYSTAL CLEAN LLC
Legal Status:	Private
Date Became Current:	2016-03-25 00:00:00.
Date Ended Current:	Not reported
Owner/Operator Address:	2175 POINT BLVD STE 375
Owner/Operator City,State,Zip:	ELGIN, IL 60123
Owner/Operator Telephone:	877-938-7948
Owner/Operator Telephone Ext:	Not reported
Owner/Operator Fax:	Not reported
Owner/Operator Email:	Not reported
Owner/Operator Indicator:	Operator
Owner/Operator Name:	SQG SPECIALISTS INC
Legal Status:	Private
Date Became Current:	Not reported
Date Ended Current:	Not reported
Owner/Operator Address:	1901 EAST D ST
Owner/Operator City,State,Zip:	TACOMA, WA 98421
Owner/Operator Telephone:	253-383-1675
Owner/Operator Telephone Ext:	Not reported
Owner/Operator Fax:	Not reported
Owner/Operator Email:	Not reported
Owner/Operator Indicator:	Operator
Owner/Operator Name:	PHOENIX ENVIRON P
Legal Status:	Private
Date Became Current:	2005-06-30 00:00:00.
Date Ended Current:	Not reported
Owner/Operator Address:	2212 PORT OF TACOMA RD
Owner/Operator City,State,Zip:	TACOMA, WA 98421
Owner/Operator Telephone:	253-779-8474
Owner/Operator Telephone Ext:	Not reported
Owner/Operator Fax:	Not reported
Owner/Operator Email:	Not reported
Owner/Operator Indicator:	Owner
Owner/Operator Name:	SQG SPECIALISTS INC
Legal Status:	Private



Map ID  
Direction  
Distance  
Elevation

MAP FINDINGS

Site

Database(s)

EDR ID Number  
EPA ID Number

**HERITAGE CRYSTAL CLEAN LLC D ST (Continued)**

**1005445352**

Date Became Current: 2003-06-30 00:00:00.  
Date Ended Current: Not reported  
Owner/Operator Address: 1901 EAST D ST  
Owner/Operator City,State,Zip: TACOMA, WA 98421  
Owner/Operator Telephone: 253-383-1675  
Owner/Operator Telephone Ext: Not reported  
Owner/Operator Fax: Not reported  
Owner/Operator Email: Not reported

Owner/Operator Indicator: Owner  
Owner/Operator Name: SQG SPECIALISTS INC  
Legal Status: Private  
Date Became Current: 2001-09-18 00:00:00.  
Date Ended Current: Not reported  
Owner/Operator Address: 1901 EAST D ST  
Owner/Operator City,State,Zip: TACOMA, WA 98421  
Owner/Operator Telephone: 253-383-1675  
Owner/Operator Telephone Ext: Not reported  
Owner/Operator Fax: Not reported  
Owner/Operator Email: Not reported

Owner/Operator Indicator: Owner  
Owner/Operator Name: NICHOLS, MR MRS JOHN D  
Legal Status: Private  
Date Became Current: Not reported  
Date Ended Current: Not reported  
Owner/Operator Address: 3520 33RD ST CT NW  
Owner/Operator City,State,Zip: GIG HARBOR, WA 98335  
Owner/Operator Telephone: 253-858-5788  
Owner/Operator Telephone Ext: Not reported  
Owner/Operator Fax: Not reported  
Owner/Operator Email: Not reported

Owner/Operator Indicator: Operator  
Owner/Operator Name: PHOENIX ENVIRONMENTAL SVCS INC  
Legal Status: Private  
Date Became Current: Not reported  
Date Ended Current: Not reported  
Owner/Operator Address: 2212 PORT OF TACOMA RD  
Owner/Operator City,State,Zip: TACOMA, WA 98421  
Owner/Operator Telephone: 253-779-8474  
Owner/Operator Telephone Ext: Not reported  
Owner/Operator Fax: Not reported  
Owner/Operator Email: Not reported

Owner/Operator Indicator: Owner  
Owner/Operator Name: NICHOLS, MR MRS JOHN D  
Legal Status: Private  
Date Became Current: Not reported  
Date Ended Current: Not reported  
Owner/Operator Address: 3520 33RD ST CT NW  
Owner/Operator City,State,Zip: GIG HARBOR, WA 98335  
Owner/Operator Telephone: 253-858-5788  
Owner/Operator Telephone Ext: Not reported  
Owner/Operator Fax: Not reported  
Owner/Operator Email: Not reported



Map ID  
Direction  
Distance  
Elevation

MAP FINDINGS

Site

Database(s)

EDR ID Number  
EPA ID Number

**HERITAGE CRYSTAL CLEAN LLC D ST (Continued)**

**1005445352**

Owner/Operator Indicator:	Owner
Owner/Operator Name:	PHOENIX ENVIRONMENTAL SVCS INC
Legal Status:	Private
Date Became Current:	2000-05-31 00:00:00.
Date Ended Current:	Not reported
Owner/Operator Address:	2212 PORT OF TACOMA RD
Owner/Operator City,State,Zip:	TACOMA, WA 98421
Owner/Operator Telephone:	253-779-8474
Owner/Operator Telephone Ext:	Not reported
Owner/Operator Fax:	Not reported
Owner/Operator Email:	Not reported

Owner/Operator Indicator:	Owner
Owner/Operator Name:	HERITAGE CRYSTAL CLEAN LLC
Legal Status:	Private
Date Became Current:	2016-03-25 00:00:00.
Date Ended Current:	Not reported
Owner/Operator Address:	2212 PORT OF TACOMA RD
Owner/Operator City,State,Zip:	TACOMA, WA 98421
Owner/Operator Telephone:	877-938-7948
Owner/Operator Telephone Ext:	Not reported
Owner/Operator Fax:	Not reported
Owner/Operator Email:	Not reported

Owner/Operator Indicator:	Owner
Owner/Operator Name:	SQG SPECIALISTS INC
Legal Status:	Private
Date Became Current:	2003-06-30 00:00:00.
Date Ended Current:	Not reported
Owner/Operator Address:	1901 EAST D ST
Owner/Operator City,State,Zip:	TACOMA, WA 98421
Owner/Operator Telephone:	Not reported
Owner/Operator Telephone Ext:	Not reported
Owner/Operator Fax:	Not reported
Owner/Operator Email:	Not reported

Owner/Operator Indicator:	Operator
Owner/Operator Name:	PHOENIX ENVIRONMENTAL SVCS INC
Legal Status:	Private
Date Became Current:	2005-06-30 00:00:00.
Date Ended Current:	Not reported
Owner/Operator Address:	2212 PORT OF TACOMA RD
Owner/Operator City,State,Zip:	TACOMA, WA 98421
Owner/Operator Telephone:	253-779-8474
Owner/Operator Telephone Ext:	Not reported
Owner/Operator Fax:	Not reported
Owner/Operator Email:	Not reported

Owner/Operator Indicator:	Owner
Owner/Operator Name:	NICHOLS, JOHN
Legal Status:	Private
Date Became Current:	Not reported
Date Ended Current:	Not reported
Owner/Operator Address:	3302 38TH AVE NW
Owner/Operator City,State,Zip:	GIG HARBOR, WA 98335
Owner/Operator Telephone:	253-858-9852
Owner/Operator Telephone Ext:	Not reported



Map ID  
Direction  
Distance  
Elevation

MAP FINDINGS

Site

Database(s)

EDR ID Number  
EPA ID Number

**HERITAGE CRYSTAL CLEAN LLC D ST (Continued)**

**1005445352**

Owner/Operator Fax: Not reported  
Owner/Operator Email: Not reported  
  
Owner/Operator Indicator: Owner  
Owner/Operator Name: NICHOLS, JOHN  
Legal Status: Private  
Date Became Current: Not reported  
Date Ended Current: Not reported  
Owner/Operator Address: 3302 38TH AVE NW  
Owner/Operator City,State,Zip: GIG HARBOR, WA 98335  
Owner/Operator Telephone: 253-858-9852  
Owner/Operator Telephone Ext: Not reported  
Owner/Operator Fax: Not reported  
Owner/Operator Email: Not reported

Owner/Operator Indicator: Owner  
Owner/Operator Name: NICHOLS, JOHN  
Legal Status: Private  
Date Became Current: Not reported  
Date Ended Current: Not reported  
Owner/Operator Address: 3302 38TH AVE NW  
Owner/Operator City,State,Zip: GIG HARBOR, WA 98335  
Owner/Operator Telephone: 253-858-9852  
Owner/Operator Telephone Ext: Not reported  
Owner/Operator Fax: Not reported  
Owner/Operator Email: Not reported

Owner/Operator Indicator: Operator  
Owner/Operator Name: LABOUNTY, MARIAN  
Legal Status: Private  
Date Became Current: Not reported  
Date Ended Current: Not reported  
Owner/Operator Address: 1901 E D ST  
Owner/Operator City,State,Zip: TACOMA, WA 98421  
Owner/Operator Telephone: 253-383-1675  
Owner/Operator Telephone Ext: Not reported  
Owner/Operator Fax: Not reported  
Owner/Operator Email: Not reported

Owner/Operator Indicator: Owner  
Owner/Operator Name: PHOENIX ENVIRONMENTAL SVCS INC  
Legal Status: Private  
Date Became Current: 2000-05-31 00:00:00.  
Date Ended Current: Not reported  
Owner/Operator Address: 2212 PORT OF TACOMA RD  
Owner/Operator City,State,Zip: TACOMA, WA 98421  
Owner/Operator Telephone: 253-779-8474  
Owner/Operator Telephone Ext: Not reported  
Owner/Operator Fax: Not reported  
Owner/Operator Email: Not reported

Owner/Operator Indicator: Owner  
Owner/Operator Name: PHOENIX ENVIRONMENTAL SVCS INC  
Legal Status: Private  
Date Became Current: 2000-05-31 00:00:00.  
Date Ended Current: Not reported  
Owner/Operator Address: 2212 PORT OF TACOMA RD



Map ID  
Direction  
Distance  
Elevation

MAP FINDINGS

Site

Database(s)

EDR ID Number  
EPA ID Number

**HERITAGE CRYSTAL CLEAN LLC D ST (Continued)**

**1005445352**

Owner/Operator City,State,Zip:	TACOMA, WA 98421
Owner/Operator Telephone:	253-779-8474
Owner/Operator Telephone Ext:	Not reported
Owner/Operator Fax:	Not reported
Owner/Operator Email:	Not reported
Owner/Operator Indicator:	Owner
Owner/Operator Name:	NICHOLS, MR MRS JOHN D
Legal Status:	Private
Date Became Current:	Not reported
Date Ended Current:	Not reported
Owner/Operator Address:	3520 33RD ST CT NW
Owner/Operator City,State,Zip:	GIG HARBOR, WA 98335
Owner/Operator Telephone:	253-858-5788
Owner/Operator Telephone Ext:	Not reported
Owner/Operator Fax:	Not reported
Owner/Operator Email:	Not reported
Owner/Operator Indicator:	Operator
Owner/Operator Name:	HERITAGE CRYSTAL CLEAN LLC
Legal Status:	Private
Date Became Current:	Not reported
Date Ended Current:	Not reported
Owner/Operator Address:	2175 POINT BLVD STE 375
Owner/Operator City,State,Zip:	ELGIN, IL 60123
Owner/Operator Telephone:	877-938-7948
Owner/Operator Telephone Ext:	Not reported
Owner/Operator Fax:	Not reported
Owner/Operator Email:	Not reported
Owner/Operator Indicator:	Owner
Owner/Operator Name:	NICHOLS, MR MRS JOHN D
Legal Status:	Private
Date Became Current:	2017-01-01 00:00:00.
Date Ended Current:	Not reported
Owner/Operator Address:	3520 33RD ST CT NW
Owner/Operator City,State,Zip:	GIG HARBOR, WA 98335
Owner/Operator Telephone:	253-858-5788
Owner/Operator Telephone Ext:	Not reported
Owner/Operator Fax:	Not reported
Owner/Operator Email:	Not reported
Owner/Operator Indicator:	Operator
Owner/Operator Name:	MARIAN LABOUNTY
Legal Status:	Private
Date Became Current:	2003-06-30 00:00:00.
Date Ended Current:	Not reported
Owner/Operator Address:	1901 E D ST
Owner/Operator City,State,Zip:	TACOMA, WA 98421-1504
Owner/Operator Telephone:	Not reported
Owner/Operator Telephone Ext:	Not reported
Owner/Operator Fax:	Not reported
Owner/Operator Email:	Not reported
Owner/Operator Indicator:	Owner
Owner/Operator Name:	PHOENIX ENVIRONMENTAL SVCS INC
Legal Status:	Private



Map ID  
Direction  
Distance  
Elevation

MAP FINDINGS

Site

Database(s)

EDR ID Number  
EPA ID Number

**HERITAGE CRYSTAL CLEAN LLC D ST (Continued)**

**1005445352**

Date Became Current:	2000-05-31 00:00:00.
Date Ended Current:	Not reported
Owner/Operator Address:	2212 PORT OF TACOMA RD
Owner/Operator City,State,Zip:	TACOMA, WA 98421
Owner/Operator Telephone:	Not reported
Owner/Operator Telephone Ext:	Not reported
Owner/Operator Fax:	Not reported
Owner/Operator Email:	Not reported
Owner/Operator Indicator:	Owner
Owner/Operator Name:	PHOENIX ENVIRONMENTAL SVCS INC
Legal Status:	Private
Date Became Current:	2000-05-31 00:00:00.
Date Ended Current:	Not reported
Owner/Operator Address:	2212 PORT OF TACOMA RD
Owner/Operator City,State,Zip:	TACOMA, WA 98421
Owner/Operator Telephone:	253-779-8474
Owner/Operator Telephone Ext:	Not reported
Owner/Operator Fax:	Not reported
Owner/Operator Email:	Not reported
Owner/Operator Indicator:	Operator
Owner/Operator Name:	PHOENIX ENVIRONMENTAL SVCS INC
Legal Status:	Private
Date Became Current:	2005-06-30 00:00:00.
Date Ended Current:	Not reported
Owner/Operator Address:	2212 PORT OF TACOMA RD
Owner/Operator City,State,Zip:	TACOMA, WA 98421
Owner/Operator Telephone:	253-779-8474
Owner/Operator Telephone Ext:	Not reported
Owner/Operator Fax:	Not reported
Owner/Operator Email:	Not reported
Owner/Operator Indicator:	Owner
Owner/Operator Name:	NICHOLS, JOHN
Legal Status:	Private
Date Became Current:	Not reported
Date Ended Current:	Not reported
Owner/Operator Address:	3302 38TH AVE NW
Owner/Operator City,State,Zip:	GIG HARBOR, WA 98335
Owner/Operator Telephone:	253-858-9852
Owner/Operator Telephone Ext:	Not reported
Owner/Operator Fax:	Not reported
Owner/Operator Email:	Not reported
Owner/Operator Indicator:	Owner
Owner/Operator Name:	NICHOLS, MR MRS JOHN D
Legal Status:	Private
Date Became Current:	Not reported
Date Ended Current:	Not reported
Owner/Operator Address:	3520 33RD ST CT NW
Owner/Operator City,State,Zip:	GIG HARBOR, WA 98335
Owner/Operator Telephone:	253-858-5788
Owner/Operator Telephone Ext:	Not reported
Owner/Operator Fax:	Not reported
Owner/Operator Email:	Not reported



Map ID  
Direction  
Distance  
Elevation

MAP FINDINGS

Site

Database(s)

EDR ID Number  
EPA ID Number

**HERITAGE CRYSTAL CLEAN LLC D ST (Continued)**

**1005445352**

Owner/Operator Indicator:	Owner
Owner/Operator Name:	PHOENIX ENVIRONMENTAL SVCS INC
Legal Status:	Private
Date Became Current:	2000-05-31 00:00:00.
Date Ended Current:	Not reported
Owner/Operator Address:	2212 PORT OF TACOMA RD
Owner/Operator City,State,Zip:	TACOMA, WA 98421
Owner/Operator Telephone:	253-779-8474
Owner/Operator Telephone Ext:	Not reported
Owner/Operator Fax:	Not reported
Owner/Operator Email:	Not reported

Owner/Operator Indicator:	Owner
Owner/Operator Name:	PHOENIX ENVIRONMENTAL SVCS INC
Legal Status:	Private
Date Became Current:	2000-05-31 00:00:00.
Date Ended Current:	Not reported
Owner/Operator Address:	2212 PORT OF TACOMA RD
Owner/Operator City,State,Zip:	TACOMA, WA 98421
Owner/Operator Telephone:	253-779-8474
Owner/Operator Telephone Ext:	Not reported
Owner/Operator Fax:	Not reported
Owner/Operator Email:	Not reported

Owner/Operator Indicator:	Operator
Owner/Operator Name:	PHOENIX ENVIRONMENTAL SVCS INC
Legal Status:	Private
Date Became Current:	Not reported
Date Ended Current:	Not reported
Owner/Operator Address:	2212 PORT OF TACOMA RD
Owner/Operator City,State,Zip:	TACOMA, WA 98421
Owner/Operator Telephone:	253-779-8474
Owner/Operator Telephone Ext:	Not reported
Owner/Operator Fax:	Not reported
Owner/Operator Email:	Not reported

Owner/Operator Indicator:	Owner
Owner/Operator Name:	NICHOLS, MR MRS JOHN D
Legal Status:	Private
Date Became Current:	Not reported
Date Ended Current:	Not reported
Owner/Operator Address:	3520 33RD ST CT NW
Owner/Operator City,State,Zip:	GIG HARBOR, WA 98335
Owner/Operator Telephone:	253-858-5788
Owner/Operator Telephone Ext:	Not reported
Owner/Operator Fax:	Not reported
Owner/Operator Email:	Not reported

Owner/Operator Indicator:	Owner
Owner/Operator Name:	PHOENIX ENVIRONMENTAL SVCS INC
Legal Status:	Private
Date Became Current:	2000-05-31 00:00:00.
Date Ended Current:	Not reported
Owner/Operator Address:	2212 PORT OF TACOMA RD
Owner/Operator City,State,Zip:	TACOMA, WA 98421
Owner/Operator Telephone:	253-779-8474
Owner/Operator Telephone Ext:	Not reported



Map ID  
Direction  
Distance  
Elevation

MAP FINDINGS

Site

Database(s)

EDR ID Number  
EPA ID Number

**HERITAGE CRYSTAL CLEAN LLC D ST (Continued)**

**1005445352**

Owner/Operator Fax: Not reported  
Owner/Operator Email: Not reported  
  
Owner/Operator Indicator: Owner  
Owner/Operator Name: HERITAGE CRYSTAL CLEAN LLC  
Legal Status: Private  
Date Became Current: 2016-03-25 00:00:00.  
Date Ended Current: Not reported  
Owner/Operator Address: 2212 PORT OF TACOMA RD  
Owner/Operator City,State,Zip: TACOMA, WA 98421  
Owner/Operator Telephone: 877-938-7948  
Owner/Operator Telephone Ext: Not reported  
Owner/Operator Fax: Not reported  
Owner/Operator Email: Not reported

**Historic Generators:**

Receive Date: 2010-02-26 00:00:00.0  
Handler Name: PHOENIX ENVIRONMENTAL SVCS INC D ST  
Federal Waste Generator Description: Conditionally Exempt Small Quantity Generator  
State District Owner: WA  
Large Quantity Handler of Universal Waste: No  
Recognized Trader Importer: No  
Recognized Trader Exporter: No  
Spent Lead Acid Battery Importer: No  
Spent Lead Acid Battery Exporter: No  
Current Record: No  
Non Storage Recycler Activity: Not reported  
Electronic Manifest Broker: Not reported

Receive Date: 2012-02-29 00:00:00.0  
Handler Name: PHOENIX ENVIRONMENTAL SVCS INC D ST  
Federal Waste Generator Description: Conditionally Exempt Small Quantity Generator  
State District Owner: WA  
Large Quantity Handler of Universal Waste: No  
Recognized Trader Importer: No  
Recognized Trader Exporter: No  
Spent Lead Acid Battery Importer: No  
Spent Lead Acid Battery Exporter: No  
Current Record: No  
Non Storage Recycler Activity: Not reported  
Electronic Manifest Broker: Not reported

Receive Date: 2014-02-28 00:00:00.0  
Handler Name: PHOENIX ENVIRONMENTAL SVCS INC D ST  
Federal Waste Generator Description: Conditionally Exempt Small Quantity Generator  
State District Owner: WA  
Large Quantity Handler of Universal Waste: No  
Recognized Trader Importer: No  
Recognized Trader Exporter: No  
Spent Lead Acid Battery Importer: No  
Spent Lead Acid Battery Exporter: No  
Current Record: No  
Non Storage Recycler Activity: Not reported  
Electronic Manifest Broker: Not reported

Receive Date: 2003-07-01 00:00:00.0  
Handler Name: SQG SPECIALISTS INC EAST D ST



Map ID  
Direction  
Distance  
Elevation

MAP FINDINGS

Site

Database(s)

EDR ID Number  
EPA ID Number

**HERITAGE CRYSTAL CLEAN LLC D ST (Continued)**

**1005445352**

Federal Waste Generator Description:	Not a generator, verified
State District Owner:	WA
Large Quantity Handler of Universal Waste:	No
Recognized Trader Importer:	No
Recognized Trader Exporter:	No
Spent Lead Acid Battery Importer:	No
Spent Lead Acid Battery Exporter:	No
Current Record:	No
Non Storage Recycler Activity:	Not reported
Electronic Manifest Broker:	Not reported
Receive Date:	2011-02-28 00:00:00.0
Handler Name:	PHOENIX ENVIRONMENTAL SVCS INC D ST
Federal Waste Generator Description:	Conditionally Exempt Small Quantity Generator
State District Owner:	WA
Large Quantity Handler of Universal Waste:	No
Recognized Trader Importer:	No
Recognized Trader Exporter:	No
Spent Lead Acid Battery Importer:	No
Spent Lead Acid Battery Exporter:	No
Current Record:	No
Non Storage Recycler Activity:	Not reported
Electronic Manifest Broker:	Not reported
Receive Date:	2005-08-25 00:00:00.0
Handler Name:	SQG SPECIALISTS INC EAST D ST
Federal Waste Generator Description:	Not a generator, verified
State District Owner:	WA
Large Quantity Handler of Universal Waste:	No
Recognized Trader Importer:	No
Recognized Trader Exporter:	No
Spent Lead Acid Battery Importer:	No
Spent Lead Acid Battery Exporter:	No
Current Record:	No
Non Storage Recycler Activity:	Not reported
Electronic Manifest Broker:	Not reported
Receive Date:	2001-09-18 00:00:00.0
Handler Name:	SQG SPECIALISTS INC EAST D ST
Federal Waste Generator Description:	Small Quantity Generator
State District Owner:	WA
Large Quantity Handler of Universal Waste:	No
Recognized Trader Importer:	No
Recognized Trader Exporter:	No
Spent Lead Acid Battery Importer:	No
Spent Lead Acid Battery Exporter:	No
Current Record:	No
Non Storage Recycler Activity:	Not reported
Electronic Manifest Broker:	Not reported
Receive Date:	2002-02-11 00:00:00.0
Handler Name:	SQG SPECIALISTS INC EAST D ST
Federal Waste Generator Description:	Conditionally Exempt Small Quantity Generator
State District Owner:	WA
Large Quantity Handler of Universal Waste:	No
Recognized Trader Importer:	No
Recognized Trader Exporter:	No



Map ID  
Direction  
Distance  
Elevation

MAP FINDINGS

Site

Database(s)

EDR ID Number  
EPA ID Number

**HERITAGE CRYSTAL CLEAN LLC D ST (Continued)**

**1005445352**

Spent Lead Acid Battery Importer:	No
Spent Lead Acid Battery Exporter:	No
Current Record:	No
Non Storage Recycler Activity:	Not reported
Electronic Manifest Broker:	Not reported
Receive Date:	2003-02-25 00:00:00.0
Handler Name:	SQG SPECIALISTS INC EAST D ST
Federal Waste Generator Description:	Large Quantity Generator
State District Owner:	WA
Large Quantity Handler of Universal Waste:	No
Recognized Trader Importer:	No
Recognized Trader Exporter:	No
Spent Lead Acid Battery Importer:	No
Spent Lead Acid Battery Exporter:	No
Current Record:	No
Non Storage Recycler Activity:	Not reported
Electronic Manifest Broker:	Not reported
Receive Date:	2003-07-01 00:00:00.0
Handler Name:	SQG SPECIALISTS INC EAST D ST
Federal Waste Generator Description:	Large Quantity Generator
State District Owner:	WA
Large Quantity Handler of Universal Waste:	No
Recognized Trader Importer:	No
Recognized Trader Exporter:	No
Spent Lead Acid Battery Importer:	No
Spent Lead Acid Battery Exporter:	No
Current Record:	No
Non Storage Recycler Activity:	Not reported
Electronic Manifest Broker:	Not reported
Receive Date:	2004-03-03 00:00:00.0
Handler Name:	SQG SPECIALISTS INC EAST D ST
Federal Waste Generator Description:	Large Quantity Generator
State District Owner:	WA
Large Quantity Handler of Universal Waste:	No
Recognized Trader Importer:	No
Recognized Trader Exporter:	No
Spent Lead Acid Battery Importer:	No
Spent Lead Acid Battery Exporter:	No
Current Record:	No
Non Storage Recycler Activity:	Not reported
Electronic Manifest Broker:	Not reported
Receive Date:	2005-01-20 00:00:00.0
Handler Name:	SQG SPECIALISTS INC EAST D ST
Federal Waste Generator Description:	Large Quantity Generator
State District Owner:	WA
Large Quantity Handler of Universal Waste:	No
Recognized Trader Importer:	No
Recognized Trader Exporter:	No
Spent Lead Acid Battery Importer:	No
Spent Lead Acid Battery Exporter:	No
Current Record:	No
Non Storage Recycler Activity:	Not reported
Electronic Manifest Broker:	Not reported



Map ID  
Direction  
Distance  
Elevation

MAP FINDINGS

Site

Database(s)

EDR ID Number  
EPA ID Number

**HERITAGE CRYSTAL CLEAN LLC D ST (Continued)**

**1005445352**

Receive Date:	2005-05-19 00:00:00.0
Handler Name:	SQG SPECIALISTS INC EAST D ST
Federal Waste Generator Description:	Large Quantity Generator
State District Owner:	WA
Large Quantity Handler of Universal Waste:	No
Recognized Trader Importer:	No
Recognized Trader Exporter:	No
Spent Lead Acid Battery Importer:	No
Spent Lead Acid Battery Exporter:	No
Current Record:	No
Non Storage Recycler Activity:	Not reported
Electronic Manifest Broker:	Not reported
Receive Date:	2005-08-24 00:00:00.0
Handler Name:	SQG SPECIALISTS INC EAST D ST
Federal Waste Generator Description:	Small Quantity Generator
State District Owner:	WA
Large Quantity Handler of Universal Waste:	No
Recognized Trader Importer:	No
Recognized Trader Exporter:	No
Spent Lead Acid Battery Importer:	No
Spent Lead Acid Battery Exporter:	No
Current Record:	No
Non Storage Recycler Activity:	Not reported
Electronic Manifest Broker:	Not reported
Receive Date:	2005-08-25 00:00:00.0
Handler Name:	PHOENIX ENVIRONMENTAL SVCS INC D ST
Federal Waste Generator Description:	Conditionally Exempt Small Quantity Generator
State District Owner:	WA
Large Quantity Handler of Universal Waste:	No
Recognized Trader Importer:	No
Recognized Trader Exporter:	No
Spent Lead Acid Battery Importer:	No
Spent Lead Acid Battery Exporter:	No
Current Record:	No
Non Storage Recycler Activity:	Not reported
Electronic Manifest Broker:	Not reported
Receive Date:	2006-03-03 00:00:00.0
Handler Name:	PHOENIX ENVIRONMENTAL SVCS INC D ST
Federal Waste Generator Description:	Conditionally Exempt Small Quantity Generator
State District Owner:	WA
Large Quantity Handler of Universal Waste:	No
Recognized Trader Importer:	No
Recognized Trader Exporter:	No
Spent Lead Acid Battery Importer:	No
Spent Lead Acid Battery Exporter:	No
Current Record:	No
Non Storage Recycler Activity:	Not reported
Electronic Manifest Broker:	Not reported
Receive Date:	2007-03-01 00:00:00.0
Handler Name:	PHOENIX ENVIRONMENTAL SVCS INC D ST
Federal Waste Generator Description:	Conditionally Exempt Small Quantity Generator
State District Owner:	WA
Large Quantity Handler of Universal Waste:	No



Map ID  
Direction  
Distance  
Elevation

MAP FINDINGS

Site

Database(s)

EDR ID Number  
EPA ID Number

**HERITAGE CRYSTAL CLEAN LLC D ST (Continued)**

**1005445352**

Recognized Trader Importer: No  
Recognized Trader Exporter: No  
Spent Lead Acid Battery Importer: No  
Spent Lead Acid Battery Exporter: No  
Current Record: No  
Non Storage Recycler Activity: Not reported  
Electronic Manifest Broker: Not reported

Receive Date: 2008-02-29 00:00:00.0  
Handler Name: PHOENIX ENVIRONMENTAL SVCS INC D ST  
Federal Waste Generator Description: Conditionally Exempt Small Quantity Generator  
State District Owner: WA  
Large Quantity Handler of Universal Waste: No  
Recognized Trader Importer: No  
Recognized Trader Exporter: No  
Spent Lead Acid Battery Importer: No  
Spent Lead Acid Battery Exporter: No  
Current Record: No  
Non Storage Recycler Activity: Not reported  
Electronic Manifest Broker: Not reported

Receive Date: 2009-02-26 00:00:00.0  
Handler Name: PHOENIX ENVIRONMENTAL SVCS INC D ST  
Federal Waste Generator Description: Conditionally Exempt Small Quantity Generator  
State District Owner: WA  
Large Quantity Handler of Universal Waste: No  
Recognized Trader Importer: No  
Recognized Trader Exporter: No  
Spent Lead Acid Battery Importer: No  
Spent Lead Acid Battery Exporter: No  
Current Record: No  
Non Storage Recycler Activity: Not reported  
Electronic Manifest Broker: Not reported

Receive Date: 2010-02-26 00:00:00.0  
Handler Name: PHOENIX ENVIRONMENTAL SVCS INC D ST  
Federal Waste Generator Description: Small Quantity Generator  
State District Owner: WA  
Large Quantity Handler of Universal Waste: No  
Recognized Trader Importer: No  
Recognized Trader Exporter: No  
Spent Lead Acid Battery Importer: No  
Spent Lead Acid Battery Exporter: No  
Current Record: No  
Non Storage Recycler Activity: Not reported  
Electronic Manifest Broker: Not reported

Receive Date: 2011-02-28 00:00:00.0  
Handler Name: PHOENIX ENVIRONMENTAL SVCS INC D ST  
Federal Waste Generator Description: Small Quantity Generator  
State District Owner: WA  
Large Quantity Handler of Universal Waste: No  
Recognized Trader Importer: No  
Recognized Trader Exporter: No  
Spent Lead Acid Battery Importer: No  
Spent Lead Acid Battery Exporter: No  
Current Record: No



Map ID  
Direction  
Distance  
Elevation

MAP FINDINGS

Site

Database(s)

EDR ID Number  
EPA ID Number

**HERITAGE CRYSTAL CLEAN LLC D ST (Continued)**

**1005445352**

Non Storage Recycler Activity:	Not reported
Electronic Manifest Broker:	Not reported
Receive Date:	2012-02-29 00:00:00.0
Handler Name:	PHOENIX ENVIRONMENTAL SVCS INC D ST
Federal Waste Generator Description:	Small Quantity Generator
State District Owner:	WA
Large Quantity Handler of Universal Waste:	No
Recognized Trader Importer:	No
Recognized Trader Exporter:	No
Spent Lead Acid Battery Importer:	No
Spent Lead Acid Battery Exporter:	No
Current Record:	No
Non Storage Recycler Activity:	Not reported
Electronic Manifest Broker:	Not reported
Receive Date:	2013-03-01 00:00:00.0
Handler Name:	PHOENIX ENVIRONMENTAL SVCS INC D ST
Federal Waste Generator Description:	Small Quantity Generator
State District Owner:	WA
Large Quantity Handler of Universal Waste:	No
Recognized Trader Importer:	No
Recognized Trader Exporter:	No
Spent Lead Acid Battery Importer:	No
Spent Lead Acid Battery Exporter:	No
Current Record:	No
Non Storage Recycler Activity:	Not reported
Electronic Manifest Broker:	Not reported
Receive Date:	2013-09-18 00:00:00.0
Handler Name:	PHOENIX ENVIRONMENTAL SVCS INC D ST
Federal Waste Generator Description:	Small Quantity Generator
State District Owner:	WA
Large Quantity Handler of Universal Waste:	No
Recognized Trader Importer:	No
Recognized Trader Exporter:	No
Spent Lead Acid Battery Importer:	No
Spent Lead Acid Battery Exporter:	No
Current Record:	No
Non Storage Recycler Activity:	Not reported
Electronic Manifest Broker:	Not reported
Receive Date:	2014-02-28 00:00:00.0
Handler Name:	PHOENIX ENVIRONMENTAL SVCS INC D ST
Federal Waste Generator Description:	Large Quantity Generator
State District Owner:	WA
Large Quantity Handler of Universal Waste:	No
Recognized Trader Importer:	No
Recognized Trader Exporter:	No
Spent Lead Acid Battery Importer:	No
Spent Lead Acid Battery Exporter:	No
Current Record:	No
Non Storage Recycler Activity:	Not reported
Electronic Manifest Broker:	Not reported
Receive Date:	2015-02-27 00:00:00.0
Handler Name:	PHOENIX ENVIRONMENTAL SVCS INC D ST



Map ID  
Direction  
Distance  
Elevation

MAP FINDINGS

Site

Database(s)

EDR ID Number  
EPA ID Number

**HERITAGE CRYSTAL CLEAN LLC D ST (Continued)**

**1005445352**

Federal Waste Generator Description:	Small Quantity Generator
State District Owner:	WA
Large Quantity Handler of Universal Waste:	No
Recognized Trader Importer:	No
Recognized Trader Exporter:	No
Spent Lead Acid Battery Importer:	No
Spent Lead Acid Battery Exporter:	No
Current Record:	No
Non Storage Recycler Activity:	Not reported
Electronic Manifest Broker:	Not reported
Receive Date:	2016-02-27 00:00:00.0
Handler Name:	PHOENIX ENVIRONMENTAL SVCS INC D ST
Federal Waste Generator Description:	Small Quantity Generator
State District Owner:	WA
Large Quantity Handler of Universal Waste:	No
Recognized Trader Importer:	No
Recognized Trader Exporter:	No
Spent Lead Acid Battery Importer:	No
Spent Lead Acid Battery Exporter:	No
Current Record:	No
Non Storage Recycler Activity:	Not reported
Electronic Manifest Broker:	Not reported
Receive Date:	2017-04-26 00:00:00.0
Handler Name:	HERITAGE CRYSTAL CLEAN LLC D ST
Federal Waste Generator Description:	Small Quantity Generator
State District Owner:	WA
Large Quantity Handler of Universal Waste:	No
Recognized Trader Importer:	No
Recognized Trader Exporter:	No
Spent Lead Acid Battery Importer:	No
Spent Lead Acid Battery Exporter:	No
Current Record:	No
Non Storage Recycler Activity:	Not reported
Electronic Manifest Broker:	Not reported
Receive Date:	2017-05-05 00:00:00.0
Handler Name:	HERITAGE CRYSTAL CLEAN LLC D ST
Federal Waste Generator Description:	Small Quantity Generator
State District Owner:	WA
Large Quantity Handler of Universal Waste:	No
Recognized Trader Importer:	No
Recognized Trader Exporter:	No
Spent Lead Acid Battery Importer:	No
Spent Lead Acid Battery Exporter:	No
Current Record:	No
Non Storage Recycler Activity:	Not reported
Electronic Manifest Broker:	Not reported
Receive Date:	2018-03-19 00:00:00.0
Handler Name:	HERITAGE CRYSTAL CLEAN LLC D ST
Federal Waste Generator Description:	Small Quantity Generator
State District Owner:	WA
Large Quantity Handler of Universal Waste:	No
Recognized Trader Importer:	No
Recognized Trader Exporter:	No



Map ID  
Direction  
Distance  
Elevation

MAP FINDINGS

Site

Database(s)

EDR ID Number  
EPA ID Number

**HERITAGE CRYSTAL CLEAN LLC D ST (Continued)**

**1005445352**

Spent Lead Acid Battery Importer: No  
Spent Lead Acid Battery Exporter: No  
Current Record: No  
Non Storage Recycler Activity: Not reported  
Electronic Manifest Broker: Not reported

Receive Date: 2018-03-19 00:00:00.0  
Handler Name: HERITAGE CRYSTAL CLEAN LLC D ST  
Federal Waste Generator Description: Small Quantity Generator  
State District Owner: WA  
Large Quantity Handler of Universal Waste: No  
Recognized Trader Importer: No  
Recognized Trader Exporter: No  
Spent Lead Acid Battery Importer: No  
Spent Lead Acid Battery Exporter: No  
Current Record: No  
Non Storage Recycler Activity: Not reported  
Electronic Manifest Broker: Not reported

Receive Date: 2019-03-07 00:00:00.0  
Handler Name: HERITAGE CRYSTAL CLEAN LLC D ST  
Federal Waste Generator Description: Not a generator, verified  
State District Owner: WA  
Large Quantity Handler of Universal Waste: No  
Recognized Trader Importer: No  
Recognized Trader Exporter: No  
Spent Lead Acid Battery Importer: No  
Spent Lead Acid Battery Exporter: No  
Current Record: Yes  
Non Storage Recycler Activity: Not reported  
Electronic Manifest Broker: Not reported

Receive Date: 2003-12-31 00:00:00.0  
Handler Name: SQG SPECIALISTS INC EAST D ST  
Federal Waste Generator Description: Large Quantity Generator  
State District Owner: WA  
Large Quantity Handler of Universal Waste: No  
Recognized Trader Importer: No  
Recognized Trader Exporter: No  
Spent Lead Acid Battery Importer: No  
Spent Lead Acid Battery Exporter: No  
Current Record: No  
Non Storage Recycler Activity: Not reported  
Electronic Manifest Broker: Not reported

Receive Date: 2005-12-31 00:00:00.0  
Handler Name: PHOENIX ENVIRONMENTAL SVCS INC D ST  
Federal Waste Generator Description: Not a generator, verified  
State District Owner: WA  
Large Quantity Handler of Universal Waste: No  
Recognized Trader Importer: No  
Recognized Trader Exporter: No  
Spent Lead Acid Battery Importer: No  
Spent Lead Acid Battery Exporter: No  
Current Record: No  
Non Storage Recycler Activity: Not reported  
Electronic Manifest Broker: Not reported



Map ID  
Direction  
Distance  
Elevation

MAP FINDINGS

Site

Database(s)

EDR ID Number  
EPA ID Number

**HERITAGE CRYSTAL CLEAN LLC D ST (Continued)**

**1005445352**

Receive Date:	2007-12-31 00:00:00.0
Handler Name:	PHOENIX ENVIRONMENTAL SVCS INC D ST
Federal Waste Generator Description:	Not a generator, verified
State District Owner:	WA
Large Quantity Handler of Universal Waste:	No
Recognized Trader Importer:	No
Recognized Trader Exporter:	No
Spent Lead Acid Battery Importer:	No
Spent Lead Acid Battery Exporter:	No
Current Record:	No
Non Storage Recycler Activity:	Not reported
Electronic Manifest Broker:	Not reported

List of NAICS Codes and Descriptions:

NAICS Code:	325998
NAICS Description:	ALL OTHER MISCELLANEOUS CHEMICAL PRODUCT AND PREPARATION MANUFACTURING
NAICS Code:	562219
NAICS Description:	OTHER NONHAZARDOUS WASTE TREATMENT AND DISPOSAL

Facility Has Received Notices of Violation:

Found Violation:	No
Agency Which Determined Violation:	Not reported
Violation Short Description:	Not reported
Date Violation was Determined:	Not reported
Actual Return to Compliance Date:	Not reported
Return to Compliance Qualifier:	Not reported
Violation Responsible Agency:	Not reported
Scheduled Compliance Date:	Not reported
Enforcement Identifier:	Not reported
Date of Enforcement Action:	Not reported
Enforcement Responsible Agency:	Not reported
Enforcement Docket Number:	Not reported
Enforcement Attorney:	Not reported
Corrective Action Component:	Not reported
Appeal Initiated Date:	Not reported
Appeal Resolution Date:	Not reported
Disposition Status Date:	Not reported
Disposition Status:	Not reported
Disposition Status Description:	Not reported
Consent/Final Order Sequence Number:	Not reported
Consent/Final Order Respondent Name:	Not reported
Consent/Final Order Lead Agency:	Not reported
Enforcement Type:	Not reported
Enforcement Responsible Person:	Not reported
Enforcement Responsible Sub-Organization:	Not reported
SEP Sequence Number:	Not reported
SEP Expenditure Amount:	Not reported
SEP Scheduled Completion Date:	Not reported
SEP Actual Date:	Not reported
SEP Defaulted Date:	Not reported
SEP Type:	Not reported
SEP Type Description:	Not reported
Proposed Amount:	Not reported
Final Monetary Amount:	Not reported
Paid Amount:	Not reported



Map ID  
Direction  
Distance  
Elevation

MAP FINDINGS

Site

Database(s)

EDR ID Number  
EPA ID Number

**HERITAGE CRYSTAL CLEAN LLC D ST (Continued)**

**1005445352**

Final Count:	Not reported
Final Amount:	Not reported
Found Violation:	Yes
Agency Which Determined Violation:	State
Violation Short Description:	Generators - General
Date Violation was Determined:	2003-04-10 00:00:00.0
Actual Return to Compliance Date:	2003-05-04 00:00:00.0
Return to Compliance Qualifier:	Documented
Violation Responsible Agency:	State
Scheduled Compliance Date:	2003-05-04 00:00:00.0
Enforcement Identifier:	001
Date of Enforcement Action:	2003-04-10 00:00:00.0
Enforcement Responsible Agency:	State
Enforcement Docket Number:	Not reported
Enforcement Attorney:	Not reported
Corrective Action Component:	No
Appeal Initiated Date:	Not reported
Appeal Resolution Date:	Not reported
Disposition Status Date:	Not reported
Disposition Status:	Not reported
Disposition Status Description:	Not reported
Consent/Final Order Sequence Number:	Not reported
Consent/Final Order Respondent Name:	Not reported
Consent/Final Order Lead Agency:	Not reported
Enforcement Type:	WRITTEN INFORMAL
Enforcement Responsible Person:	WAJMC
Enforcement Responsible Sub-Organization:	SW
SEP Sequence Number:	Not reported
SEP Expenditure Amount:	Not reported
SEP Scheduled Completion Date:	Not reported
SEP Actual Date:	Not reported
SEP Defaulted Date:	Not reported
SEP Type:	Not reported
SEP Type Description:	Not reported
Proposed Amount:	Not reported
Final Monetary Amount:	Not reported
Paid Amount:	Not reported
Final Count:	Not reported
Final Amount:	Not reported
Found Violation:	No
Agency Which Determined Violation:	Not reported
Violation Short Description:	Not reported
Date Violation was Determined:	Not reported
Actual Return to Compliance Date:	Not reported
Return to Compliance Qualifier:	Not reported
Violation Responsible Agency:	Not reported
Scheduled Compliance Date:	Not reported
Enforcement Identifier:	Not reported
Date of Enforcement Action:	Not reported
Enforcement Responsible Agency:	Not reported
Enforcement Docket Number:	Not reported
Enforcement Attorney:	Not reported
Corrective Action Component:	Not reported
Appeal Initiated Date:	Not reported
Appeal Resolution Date:	Not reported



Map ID  
Direction  
Distance  
Elevation

MAP FINDINGS

Site

Database(s)

EDR ID Number  
EPA ID Number

**HERITAGE CRYSTAL CLEAN LLC D ST (Continued)**

**1005445352**

Disposition Status Date:	Not reported
Disposition Status:	Not reported
Disposition Status Description:	Not reported
Consent/Final Order Sequence Number:	Not reported
Consent/Final Order Respondent Name:	Not reported
Consent/Final Order Lead Agency:	Not reported
Enforcement Type:	Not reported
Enforcement Responsible Person:	Not reported
Enforcement Responsible Sub-Organization:	Not reported
SEP Sequence Number:	Not reported
SEP Expenditure Amount:	Not reported
SEP Scheduled Completion Date:	Not reported
SEP Actual Date:	Not reported
SEP Defaulted Date:	Not reported
SEP Type:	Not reported
SEP Type Description:	Not reported
Proposed Amount:	Not reported
Final Monetary Amount:	Not reported
Paid Amount:	Not reported
Final Count:	Not reported
Final Amount:	Not reported
Found Violation:	Yes
Agency Which Determined Violation:	State
Violation Short Description:	State Statute or Regulation
Date Violation was Determined:	2013-02-12 00:00:00.0
Actual Return to Compliance Date:	2013-06-24 00:00:00.0
Return to Compliance Qualifier:	Documented
Violation Responsible Agency:	State
Scheduled Compliance Date:	2013-06-24 00:00:00.0
Enforcement Identifier:	001
Date of Enforcement Action:	2013-04-23 00:00:00.0
Enforcement Responsible Agency:	State
Enforcement Docket Number:	Not reported
Enforcement Attorney:	Not reported
Corrective Action Component:	Yes
Appeal Initiated Date:	Not reported
Appeal Resolution Date:	Not reported
Disposition Status Date:	Not reported
Disposition Status:	Not reported
Disposition Status Description:	Not reported
Consent/Final Order Sequence Number:	Not reported
Consent/Final Order Respondent Name:	Not reported
Consent/Final Order Lead Agency:	Not reported
Enforcement Type:	WRITTEN INFORMAL
Enforcement Responsible Person:	WANAS
Enforcement Responsible Sub-Organization:	SW
SEP Sequence Number:	Not reported
SEP Expenditure Amount:	Not reported
SEP Scheduled Completion Date:	Not reported
SEP Actual Date:	Not reported
SEP Defaulted Date:	Not reported
SEP Type:	Not reported
SEP Type Description:	Not reported
Proposed Amount:	Not reported
Final Monetary Amount:	Not reported
Paid Amount:	Not reported



Map ID  
Direction  
Distance  
Elevation

MAP FINDINGS

Site

Database(s)

EDR ID Number  
EPA ID Number

**HERITAGE CRYSTAL CLEAN LLC D ST (Continued)**

**1005445352**

Final Count:	Not reported
Final Amount:	Not reported
Found Violation:	No
Agency Which Determined Violation:	Not reported
Violation Short Description:	Not reported
Date Violation was Determined:	Not reported
Actual Return to Compliance Date:	Not reported
Return to Compliance Qualifier:	Not reported
Violation Responsible Agency:	Not reported
Scheduled Compliance Date:	Not reported
Enforcement Identifier:	Not reported
Date of Enforcement Action:	Not reported
Enforcement Responsible Agency:	Not reported
Enforcement Docket Number:	Not reported
Enforcement Attorney:	Not reported
Corrective Action Component:	Not reported
Appeal Initiated Date:	Not reported
Appeal Resolution Date:	Not reported
Disposition Status Date:	Not reported
Disposition Status:	Not reported
Disposition Status Description:	Not reported
Consent/Final Order Sequence Number:	Not reported
Consent/Final Order Respondent Name:	Not reported
Consent/Final Order Lead Agency:	Not reported
Enforcement Type:	Not reported
Enforcement Responsible Person:	Not reported
Enforcement Responsible Sub-Organization:	Not reported
SEP Sequence Number:	Not reported
SEP Expenditure Amount:	Not reported
SEP Scheduled Completion Date:	Not reported
SEP Actual Date:	Not reported
SEP Defaulted Date:	Not reported
SEP Type:	Not reported
SEP Type Description:	Not reported
Proposed Amount:	Not reported
Final Monetary Amount:	Not reported
Paid Amount:	Not reported
Final Count:	Not reported
Final Amount:	Not reported
Found Violation:	Yes
Agency Which Determined Violation:	State
Violation Short Description:	State Statute or Regulation
Date Violation was Determined:	2013-02-12 00:00:00.0
Actual Return to Compliance Date:	2013-03-31 00:00:00.0
Return to Compliance Qualifier:	Not Resolved
Violation Responsible Agency:	State
Scheduled Compliance Date:	Not reported
Enforcement Identifier:	001
Date of Enforcement Action:	2013-03-20 00:00:00.0
Enforcement Responsible Agency:	State
Enforcement Docket Number:	Not reported
Enforcement Attorney:	Not reported
Corrective Action Component:	No
Appeal Initiated Date:	Not reported
Appeal Resolution Date:	Not reported



Map ID  
Direction  
Distance  
Elevation

MAP FINDINGS

Site

Database(s)

EDR ID Number  
EPA ID Number

**HERITAGE CRYSTAL CLEAN LLC D ST (Continued)**

**1005445352**

Disposition Status Date:	Not reported
Disposition Status:	Not reported
Disposition Status Description:	Not reported
Consent/Final Order Sequence Number:	Not reported
Consent/Final Order Respondent Name:	Not reported
Consent/Final Order Lead Agency:	Not reported
Enforcement Type:	Not reported
Enforcement Responsible Person:	WANAS
Enforcement Responsible Sub-Organization:	SW
SEP Sequence Number:	Not reported
SEP Expenditure Amount:	Not reported
SEP Scheduled Completion Date:	Not reported
SEP Actual Date:	Not reported
SEP Defaulted Date:	Not reported
SEP Type:	Not reported
SEP Type Description:	Not reported
Proposed Amount:	Not reported
Final Monetary Amount:	Not reported
Paid Amount:	Not reported
Final Count:	Not reported
Final Amount:	Not reported
Found Violation:	Yes
Agency Which Determined Violation:	State
Violation Short Description:	State Statute or Regulation
Date Violation was Determined:	2013-02-12 00:00:00.0
Actual Return to Compliance Date:	2014-01-06 00:00:00.0
Return to Compliance Qualifier:	Documented
Violation Responsible Agency:	State
Scheduled Compliance Date:	2013-06-24 00:00:00.0
Enforcement Identifier:	001
Date of Enforcement Action:	2013-04-23 00:00:00.0
Enforcement Responsible Agency:	State
Enforcement Docket Number:	Not reported
Enforcement Attorney:	Not reported
Corrective Action Component:	Yes
Appeal Initiated Date:	Not reported
Appeal Resolution Date:	Not reported
Disposition Status Date:	Not reported
Disposition Status:	Not reported
Disposition Status Description:	Not reported
Consent/Final Order Sequence Number:	Not reported
Consent/Final Order Respondent Name:	Not reported
Consent/Final Order Lead Agency:	Not reported
Enforcement Type:	WRITTEN INFORMAL
Enforcement Responsible Person:	WANAS
Enforcement Responsible Sub-Organization:	SW
SEP Sequence Number:	Not reported
SEP Expenditure Amount:	Not reported
SEP Scheduled Completion Date:	Not reported
SEP Actual Date:	Not reported
SEP Defaulted Date:	Not reported
SEP Type:	Not reported
SEP Type Description:	Not reported
Proposed Amount:	Not reported
Final Monetary Amount:	Not reported
Paid Amount:	Not reported



Map ID  
Direction  
Distance  
Elevation

MAP FINDINGS

Site

Database(s)

EDR ID Number  
EPA ID Number

**HERITAGE CRYSTAL CLEAN LLC D ST (Continued)**

**1005445352**

Final Count:	Not reported
Final Amount:	Not reported
Found Violation:	No
Agency Which Determined Violation:	Not reported
Violation Short Description:	Not reported
Date Violation was Determined:	Not reported
Actual Return to Compliance Date:	Not reported
Return to Compliance Qualifier:	Not reported
Violation Responsible Agency:	Not reported
Scheduled Compliance Date:	Not reported
Enforcement Identifier:	Not reported
Date of Enforcement Action:	Not reported
Enforcement Responsible Agency:	Not reported
Enforcement Docket Number:	Not reported
Enforcement Attorney:	Not reported
Corrective Action Component:	Not reported
Appeal Initiated Date:	Not reported
Appeal Resolution Date:	Not reported
Disposition Status Date:	Not reported
Disposition Status:	Not reported
Disposition Status Description:	Not reported
Consent/Final Order Sequence Number:	Not reported
Consent/Final Order Respondent Name:	Not reported
Consent/Final Order Lead Agency:	Not reported
Enforcement Type:	Not reported
Enforcement Responsible Person:	Not reported
Enforcement Responsible Sub-Organization:	Not reported
SEP Sequence Number:	Not reported
SEP Expenditure Amount:	Not reported
SEP Scheduled Completion Date:	Not reported
SEP Actual Date:	Not reported
SEP Defaulted Date:	Not reported
SEP Type:	Not reported
SEP Type Description:	Not reported
Proposed Amount:	Not reported
Final Monetary Amount:	Not reported
Paid Amount:	Not reported
Final Count:	Not reported
Final Amount:	Not reported
Found Violation:	Yes
Agency Which Determined Violation:	State
Violation Short Description:	TSD - Financial Requirements
Date Violation was Determined:	2013-02-12 00:00:00.0
Actual Return to Compliance Date:	2015-02-20 00:00:00.0
Return to Compliance Qualifier:	Documented
Violation Responsible Agency:	State
Scheduled Compliance Date:	2013-06-24 00:00:00.0
Enforcement Identifier:	001
Date of Enforcement Action:	2013-04-23 00:00:00.0
Enforcement Responsible Agency:	State
Enforcement Docket Number:	Not reported
Enforcement Attorney:	Not reported
Corrective Action Component:	Yes
Appeal Initiated Date:	Not reported
Appeal Resolution Date:	Not reported



Map ID  
Direction  
Distance  
Elevation

MAP FINDINGS

Site

Database(s)

EDR ID Number  
EPA ID Number

**HERITAGE CRYSTAL CLEAN LLC D ST (Continued)**

**1005445352**

Disposition Status Date: Not reported  
Disposition Status: Not reported  
Disposition Status Description: Not reported  
Consent/Final Order Sequence Number: Not reported  
Consent/Final Order Respondent Name: Not reported  
Consent/Final Order Lead Agency: Not reported  
Enforcement Type: WRITTEN INFORMAL  
Enforcement Responsible Person: WANAS  
Enforcement Responsible Sub-Organization: SW  
SEP Sequence Number: Not reported  
SEP Expenditure Amount: Not reported  
SEP Scheduled Completion Date: Not reported  
SEP Actual Date: Not reported  
SEP Defaulted Date: Not reported  
SEP Type: Not reported  
SEP Type Description: Not reported  
Proposed Amount: Not reported  
Final Monetary Amount: Not reported  
Paid Amount: Not reported  
Final Count: Not reported  
Final Amount: Not reported

Found Violation: No  
Agency Which Determined Violation: Not reported  
Violation Short Description: Not reported  
Date Violation was Determined: Not reported  
Actual Return to Compliance Date: Not reported  
Return to Compliance Qualifier: Not reported  
Violation Responsible Agency: Not reported  
Scheduled Compliance Date: Not reported  
Enforcement Identifier: Not reported  
Date of Enforcement Action: Not reported  
Enforcement Responsible Agency: Not reported  
Enforcement Docket Number: Not reported  
Enforcement Attorney: Not reported  
Corrective Action Component: Not reported  
Appeal Initiated Date: Not reported  
Appeal Resolution Date: Not reported  
Disposition Status Date: Not reported  
Disposition Status: Not reported  
Disposition Status Description: Not reported  
Consent/Final Order Sequence Number: Not reported  
Consent/Final Order Respondent Name: Not reported  
Consent/Final Order Lead Agency: Not reported  
Enforcement Type: Not reported  
Enforcement Responsible Person: Not reported  
Enforcement Responsible Sub-Organization: Not reported  
SEP Sequence Number: Not reported  
SEP Expenditure Amount: Not reported  
SEP Scheduled Completion Date: Not reported  
SEP Actual Date: Not reported  
SEP Defaulted Date: Not reported  
SEP Type: Not reported  
SEP Type Description: Not reported  
Proposed Amount: Not reported  
Final Monetary Amount: Not reported  
Paid Amount: Not reported



Map ID  
Direction  
Distance  
Elevation

MAP FINDINGS

Site

Database(s)

EDR ID Number  
EPA ID Number

**HERITAGE CRYSTAL CLEAN LLC D ST (Continued)**

**1005445352**

Final Count:	Not reported
Final Amount:	Not reported
Found Violation:	Yes
Agency Which Determined Violation:	State
Violation Short Description:	State Authorization Requirements
Date Violation was Determined:	2013-02-12 00:00:00.0
Actual Return to Compliance Date:	2013-05-24 00:00:00.0
Return to Compliance Qualifier:	Documented
Violation Responsible Agency:	State
Scheduled Compliance Date:	2013-05-28 00:00:00.0
Enforcement Identifier:	001
Date of Enforcement Action:	2013-04-23 00:00:00.0
Enforcement Responsible Agency:	State
Enforcement Docket Number:	Not reported
Enforcement Attorney:	Not reported
Corrective Action Component:	Yes
Appeal Initiated Date:	Not reported
Appeal Resolution Date:	Not reported
Disposition Status Date:	Not reported
Disposition Status:	Not reported
Disposition Status Description:	Not reported
Consent/Final Order Sequence Number:	Not reported
Consent/Final Order Respondent Name:	Not reported
Consent/Final Order Lead Agency:	Not reported
Enforcement Type:	WRITTEN INFORMAL
Enforcement Responsible Person:	WANAS
Enforcement Responsible Sub-Organization:	SW
SEP Sequence Number:	Not reported
SEP Expenditure Amount:	Not reported
SEP Scheduled Completion Date:	Not reported
SEP Actual Date:	Not reported
SEP Defaulted Date:	Not reported
SEP Type:	Not reported
SEP Type Description:	Not reported
Proposed Amount:	Not reported
Final Monetary Amount:	Not reported
Paid Amount:	Not reported
Final Count:	Not reported
Final Amount:	Not reported
Found Violation:	Yes
Agency Which Determined Violation:	State
Violation Short Description:	State Statute or Regulation
Date Violation was Determined:	2013-02-12 00:00:00.0
Actual Return to Compliance Date:	2014-04-09 00:00:00.0
Return to Compliance Qualifier:	Documented
Violation Responsible Agency:	State
Scheduled Compliance Date:	2014-04-10 00:00:00.0
Enforcement Identifier:	001
Date of Enforcement Action:	2013-04-23 00:00:00.0
Enforcement Responsible Agency:	State
Enforcement Docket Number:	Not reported
Enforcement Attorney:	Not reported
Corrective Action Component:	Yes
Appeal Initiated Date:	Not reported
Appeal Resolution Date:	Not reported



Map ID  
Direction  
Distance  
Elevation

MAP FINDINGS

Site

Database(s)

EDR ID Number  
EPA ID Number

**HERITAGE CRYSTAL CLEAN LLC D ST (Continued)**

**1005445352**

Disposition Status Date:	Not reported
Disposition Status:	Not reported
Disposition Status Description:	Not reported
Consent/Final Order Sequence Number:	Not reported
Consent/Final Order Respondent Name:	Not reported
Consent/Final Order Lead Agency:	Not reported
Enforcement Type:	WRITTEN INFORMAL
Enforcement Responsible Person:	WANAS
Enforcement Responsible Sub-Organization:	SW
SEP Sequence Number:	Not reported
SEP Expenditure Amount:	Not reported
SEP Scheduled Completion Date:	Not reported
SEP Actual Date:	Not reported
SEP Defaulted Date:	Not reported
SEP Type:	Not reported
SEP Type Description:	Not reported
Proposed Amount:	Not reported
Final Monetary Amount:	Not reported
Paid Amount:	Not reported
Final Count:	Not reported
Final Amount:	Not reported
Found Violation:	Yes
Agency Which Determined Violation:	State
Violation Short Description:	State Statute or Regulation
Date Violation was Determined:	2013-02-12 00:00:00.0
Actual Return to Compliance Date:	2014-01-16 00:00:00.0
Return to Compliance Qualifier:	Documented
Violation Responsible Agency:	State
Scheduled Compliance Date:	2013-06-24 00:00:00.0
Enforcement Identifier:	001
Date of Enforcement Action:	2013-04-23 00:00:00.0
Enforcement Responsible Agency:	State
Enforcement Docket Number:	Not reported
Enforcement Attorney:	Not reported
Corrective Action Component:	Yes
Appeal Initiated Date:	Not reported
Appeal Resolution Date:	Not reported
Disposition Status Date:	Not reported
Disposition Status:	Not reported
Disposition Status Description:	Not reported
Consent/Final Order Sequence Number:	Not reported
Consent/Final Order Respondent Name:	Not reported
Consent/Final Order Lead Agency:	Not reported
Enforcement Type:	WRITTEN INFORMAL
Enforcement Responsible Person:	WANAS
Enforcement Responsible Sub-Organization:	SW
SEP Sequence Number:	Not reported
SEP Expenditure Amount:	Not reported
SEP Scheduled Completion Date:	Not reported
SEP Actual Date:	Not reported
SEP Defaulted Date:	Not reported
SEP Type:	Not reported
SEP Type Description:	Not reported
Proposed Amount:	Not reported
Final Monetary Amount:	Not reported
Paid Amount:	Not reported



Map ID  
Direction  
Distance  
Elevation

MAP FINDINGS

Site

Database(s)

EDR ID Number  
EPA ID Number

**HERITAGE CRYSTAL CLEAN LLC D ST (Continued)**

**1005445352**

Final Count:	Not reported
Final Amount:	Not reported
Found Violation:	Unknown
Agency Which Determined Violation:	Not reported
Violation Short Description:	Not reported
Date Violation was Determined:	Not reported
Actual Return to Compliance Date:	Not reported
Return to Compliance Qualifier:	Not reported
Violation Responsible Agency:	Not reported
Scheduled Compliance Date:	Not reported
Enforcement Identifier:	Not reported
Date of Enforcement Action:	Not reported
Enforcement Responsible Agency:	Not reported
Enforcement Docket Number:	Not reported
Enforcement Attorney:	Not reported
Corrective Action Component:	Not reported
Appeal Initiated Date:	Not reported
Appeal Resolution Date:	Not reported
Disposition Status Date:	Not reported
Disposition Status:	Not reported
Disposition Status Description:	Not reported
Consent/Final Order Sequence Number:	Not reported
Consent/Final Order Respondent Name:	Not reported
Consent/Final Order Lead Agency:	Not reported
Enforcement Type:	Not reported
Enforcement Responsible Person:	Not reported
Enforcement Responsible Sub-Organization:	Not reported
SEP Sequence Number:	Not reported
SEP Expenditure Amount:	Not reported
SEP Scheduled Completion Date:	Not reported
SEP Actual Date:	Not reported
SEP Defaulted Date:	Not reported
SEP Type:	Not reported
SEP Type Description:	Not reported
Proposed Amount:	Not reported
Final Monetary Amount:	Not reported
Paid Amount:	Not reported
Final Count:	Not reported
Final Amount:	Not reported
Found Violation:	No
Agency Which Determined Violation:	Not reported
Violation Short Description:	Not reported
Date Violation was Determined:	Not reported
Actual Return to Compliance Date:	Not reported
Return to Compliance Qualifier:	Not reported
Violation Responsible Agency:	Not reported
Scheduled Compliance Date:	Not reported
Enforcement Identifier:	Not reported
Date of Enforcement Action:	Not reported
Enforcement Responsible Agency:	Not reported
Enforcement Docket Number:	Not reported
Enforcement Attorney:	Not reported
Corrective Action Component:	Not reported
Appeal Initiated Date:	Not reported
Appeal Resolution Date:	Not reported



Map ID  
Direction  
Distance  
Elevation

MAP FINDINGS

Site

Database(s)

EDR ID Number  
EPA ID Number

**HERITAGE CRYSTAL CLEAN LLC D ST (Continued)**

**1005445352**

Disposition Status Date:	Not reported
Disposition Status:	Not reported
Disposition Status Description:	Not reported
Consent/Final Order Sequence Number:	Not reported
Consent/Final Order Respondent Name:	Not reported
Consent/Final Order Lead Agency:	Not reported
Enforcement Type:	Not reported
Enforcement Responsible Person:	Not reported
Enforcement Responsible Sub-Organization:	Not reported
SEP Sequence Number:	Not reported
SEP Expenditure Amount:	Not reported
SEP Scheduled Completion Date:	Not reported
SEP Actual Date:	Not reported
SEP Defaulted Date:	Not reported
SEP Type:	Not reported
SEP Type Description:	Not reported
Proposed Amount:	Not reported
Final Monetary Amount:	Not reported
Paid Amount:	Not reported
Final Count:	Not reported
Final Amount:	Not reported
Found Violation:	Yes
Agency Which Determined Violation:	State
Violation Short Description:	Generators - Pre-transport
Date Violation was Determined:	2013-02-12 00:00:00.0
Actual Return to Compliance Date:	2013-05-24 00:00:00.0
Return to Compliance Qualifier:	Documented
Violation Responsible Agency:	State
Scheduled Compliance Date:	2013-05-28 00:00:00.0
Enforcement Identifier:	001
Date of Enforcement Action:	2013-04-23 00:00:00.0
Enforcement Responsible Agency:	State
Enforcement Docket Number:	Not reported
Enforcement Attorney:	Not reported
Corrective Action Component:	Yes
Appeal Initiated Date:	Not reported
Appeal Resolution Date:	Not reported
Disposition Status Date:	Not reported
Disposition Status:	Not reported
Disposition Status Description:	Not reported
Consent/Final Order Sequence Number:	Not reported
Consent/Final Order Respondent Name:	Not reported
Consent/Final Order Lead Agency:	Not reported
Enforcement Type:	WRITTEN INFORMAL
Enforcement Responsible Person:	WANAS
Enforcement Responsible Sub-Organization:	SW
SEP Sequence Number:	Not reported
SEP Expenditure Amount:	Not reported
SEP Scheduled Completion Date:	Not reported
SEP Actual Date:	Not reported
SEP Defaulted Date:	Not reported
SEP Type:	Not reported
SEP Type Description:	Not reported
Proposed Amount:	Not reported
Final Monetary Amount:	Not reported
Paid Amount:	Not reported



Map ID  
Direction  
Distance  
Elevation

MAP FINDINGS

Site

Database(s)

EDR ID Number  
EPA ID Number

**HERITAGE CRYSTAL CLEAN LLC D ST (Continued)**

**1005445352**

Final Count:	Not reported
Final Amount:	Not reported
Found Violation:	Yes
Agency Which Determined Violation:	State
Violation Short Description:	Generators - General
Date Violation was Determined:	2004-09-21 00:00:00.0
Actual Return to Compliance Date:	2004-11-04 00:00:00.0
Return to Compliance Qualifier:	Documented
Violation Responsible Agency:	State
Scheduled Compliance Date:	2004-11-03 00:00:00.0
Enforcement Identifier:	001
Date of Enforcement Action:	2004-09-21 00:00:00.0
Enforcement Responsible Agency:	State
Enforcement Docket Number:	Not reported
Enforcement Attorney:	Not reported
Corrective Action Component:	No
Appeal Initiated Date:	Not reported
Appeal Resolution Date:	Not reported
Disposition Status Date:	Not reported
Disposition Status:	Not reported
Disposition Status Description:	Not reported
Consent/Final Order Sequence Number:	Not reported
Consent/Final Order Respondent Name:	Not reported
Consent/Final Order Lead Agency:	Not reported
Enforcement Type:	WRITTEN INFORMAL
Enforcement Responsible Person:	WAJMC
Enforcement Responsible Sub-Organization:	SW
SEP Sequence Number:	Not reported
SEP Expenditure Amount:	Not reported
SEP Scheduled Completion Date:	Not reported
SEP Actual Date:	Not reported
SEP Defaulted Date:	Not reported
SEP Type:	Not reported
SEP Type Description:	Not reported
Proposed Amount:	Not reported
Final Monetary Amount:	Not reported
Paid Amount:	Not reported
Final Count:	Not reported
Final Amount:	Not reported
Found Violation:	Yes
Agency Which Determined Violation:	State
Violation Short Description:	TSD - General Facility Standards
Date Violation was Determined:	2013-02-12 00:00:00.0
Actual Return to Compliance Date:	2014-01-16 00:00:00.0
Return to Compliance Qualifier:	Documented
Violation Responsible Agency:	State
Scheduled Compliance Date:	2013-06-24 00:00:00.0
Enforcement Identifier:	001
Date of Enforcement Action:	2013-04-23 00:00:00.0
Enforcement Responsible Agency:	State
Enforcement Docket Number:	Not reported
Enforcement Attorney:	Not reported
Corrective Action Component:	Yes
Appeal Initiated Date:	Not reported
Appeal Resolution Date:	Not reported



Map ID  
Direction  
Distance  
Elevation

MAP FINDINGS

Site

Database(s)

EDR ID Number  
EPA ID Number

**HERITAGE CRYSTAL CLEAN LLC D ST (Continued)**

**1005445352**

Disposition Status Date:	Not reported
Disposition Status:	Not reported
Disposition Status Description:	Not reported
Consent/Final Order Sequence Number:	Not reported
Consent/Final Order Respondent Name:	Not reported
Consent/Final Order Lead Agency:	Not reported
Enforcement Type:	WRITTEN INFORMAL
Enforcement Responsible Person:	WANAS
Enforcement Responsible Sub-Organization:	SW
SEP Sequence Number:	Not reported
SEP Expenditure Amount:	Not reported
SEP Scheduled Completion Date:	Not reported
SEP Actual Date:	Not reported
SEP Defaulted Date:	Not reported
SEP Type:	Not reported
SEP Type Description:	Not reported
Proposed Amount:	Not reported
Final Monetary Amount:	Not reported
Paid Amount:	Not reported
Final Count:	Not reported
Final Amount:	Not reported
Found Violation:	Yes
Agency Which Determined Violation:	State
Violation Short Description:	Generators - General
Date Violation was Determined:	2002-06-18 00:00:00.0
Actual Return to Compliance Date:	2002-06-18 00:00:00.0
Return to Compliance Qualifier:	Observed
Violation Responsible Agency:	State
Scheduled Compliance Date:	2002-06-18 00:00:00.0
Enforcement Identifier:	001
Date of Enforcement Action:	2002-06-18 00:00:00.0
Enforcement Responsible Agency:	State
Enforcement Docket Number:	Not reported
Enforcement Attorney:	Not reported
Corrective Action Component:	No
Appeal Initiated Date:	Not reported
Appeal Resolution Date:	Not reported
Disposition Status Date:	Not reported
Disposition Status:	Not reported
Disposition Status Description:	Not reported
Consent/Final Order Sequence Number:	Not reported
Consent/Final Order Respondent Name:	Not reported
Consent/Final Order Lead Agency:	Not reported
Enforcement Type:	WRITTEN INFORMAL
Enforcement Responsible Person:	WAJMC
Enforcement Responsible Sub-Organization:	SW
SEP Sequence Number:	Not reported
SEP Expenditure Amount:	Not reported
SEP Scheduled Completion Date:	Not reported
SEP Actual Date:	Not reported
SEP Defaulted Date:	Not reported
SEP Type:	Not reported
SEP Type Description:	Not reported
Proposed Amount:	Not reported
Final Monetary Amount:	Not reported
Paid Amount:	Not reported



Map ID  
Direction  
Distance  
Elevation

MAP FINDINGS

Site

Database(s)

EDR ID Number  
EPA ID Number

**HERITAGE CRYSTAL CLEAN LLC D ST (Continued)**

**1005445352**

Final Count:	Not reported
Final Amount:	Not reported
Found Violation:	Yes
Agency Which Determined Violation:	State
Violation Short Description:	TSD - General Facility Standards
Date Violation was Determined:	2013-02-12 00:00:00.0
Actual Return to Compliance Date:	2013-06-24 00:00:00.0
Return to Compliance Qualifier:	Documented
Violation Responsible Agency:	State
Scheduled Compliance Date:	2013-06-24 00:00:00.0
Enforcement Identifier:	001
Date of Enforcement Action:	2013-04-23 00:00:00.0
Enforcement Responsible Agency:	State
Enforcement Docket Number:	Not reported
Enforcement Attorney:	Not reported
Corrective Action Component:	Yes
Appeal Initiated Date:	Not reported
Appeal Resolution Date:	Not reported
Disposition Status Date:	Not reported
Disposition Status:	Not reported
Disposition Status Description:	Not reported
Consent/Final Order Sequence Number:	Not reported
Consent/Final Order Respondent Name:	Not reported
Consent/Final Order Lead Agency:	Not reported
Enforcement Type:	WRITTEN INFORMAL
Enforcement Responsible Person:	WANAS
Enforcement Responsible Sub-Organization:	SW
SEP Sequence Number:	Not reported
SEP Expenditure Amount:	Not reported
SEP Scheduled Completion Date:	Not reported
SEP Actual Date:	Not reported
SEP Defaulted Date:	Not reported
SEP Type:	Not reported
SEP Type Description:	Not reported
Proposed Amount:	Not reported
Final Monetary Amount:	Not reported
Paid Amount:	Not reported
Final Count:	Not reported
Final Amount:	Not reported
Found Violation:	Yes
Agency Which Determined Violation:	State
Violation Short Description:	Generators - Pre-transport
Date Violation was Determined:	2013-02-12 00:00:00.0
Actual Return to Compliance Date:	2013-05-24 00:00:00.0
Return to Compliance Qualifier:	Documented
Violation Responsible Agency:	State
Scheduled Compliance Date:	2013-05-28 00:00:00.0
Enforcement Identifier:	001
Date of Enforcement Action:	2013-04-23 00:00:00.0
Enforcement Responsible Agency:	State
Enforcement Docket Number:	Not reported
Enforcement Attorney:	Not reported
Corrective Action Component:	Yes
Appeal Initiated Date:	Not reported
Appeal Resolution Date:	Not reported



Map ID  
Direction  
Distance  
Elevation

MAP FINDINGS

Site

Database(s)

EDR ID Number  
EPA ID Number

**HERITAGE CRYSTAL CLEAN LLC D ST (Continued)**

**1005445352**

Disposition Status Date:	Not reported
Disposition Status:	Not reported
Disposition Status Description:	Not reported
Consent/Final Order Sequence Number:	Not reported
Consent/Final Order Respondent Name:	Not reported
Consent/Final Order Lead Agency:	Not reported
Enforcement Type:	WRITTEN INFORMAL
Enforcement Responsible Person:	WANAS
Enforcement Responsible Sub-Organization:	SW
SEP Sequence Number:	Not reported
SEP Expenditure Amount:	Not reported
SEP Scheduled Completion Date:	Not reported
SEP Actual Date:	Not reported
SEP Defaulted Date:	Not reported
SEP Type:	Not reported
SEP Type Description:	Not reported
Proposed Amount:	Not reported
Final Monetary Amount:	Not reported
Paid Amount:	Not reported
Final Count:	Not reported
Final Amount:	Not reported
Found Violation:	Yes
Agency Which Determined Violation:	State
Violation Short Description:	Used Oil - Processors and Re-refiners
Date Violation was Determined:	2013-02-12 00:00:00.0
Actual Return to Compliance Date:	2013-05-24 00:00:00.0
Return to Compliance Qualifier:	Documented
Violation Responsible Agency:	State
Scheduled Compliance Date:	2013-05-28 00:00:00.0
Enforcement Identifier:	001
Date of Enforcement Action:	2013-04-23 00:00:00.0
Enforcement Responsible Agency:	State
Enforcement Docket Number:	Not reported
Enforcement Attorney:	Not reported
Corrective Action Component:	Yes
Appeal Initiated Date:	Not reported
Appeal Resolution Date:	Not reported
Disposition Status Date:	Not reported
Disposition Status:	Not reported
Disposition Status Description:	Not reported
Consent/Final Order Sequence Number:	Not reported
Consent/Final Order Respondent Name:	Not reported
Consent/Final Order Lead Agency:	Not reported
Enforcement Type:	WRITTEN INFORMAL
Enforcement Responsible Person:	WANAS
Enforcement Responsible Sub-Organization:	SW
SEP Sequence Number:	Not reported
SEP Expenditure Amount:	Not reported
SEP Scheduled Completion Date:	Not reported
SEP Actual Date:	Not reported
SEP Defaulted Date:	Not reported
SEP Type:	Not reported
SEP Type Description:	Not reported
Proposed Amount:	Not reported
Final Monetary Amount:	Not reported
Paid Amount:	Not reported



Map ID  
Direction  
Distance  
Elevation

MAP FINDINGS

Site

Database(s)

EDR ID Number  
EPA ID Number

**HERITAGE CRYSTAL CLEAN LLC D ST (Continued)**

**1005445352**

Final Count:	Not reported
Final Amount:	Not reported
Found Violation:	Yes
Agency Which Determined Violation:	State
Violation Short Description:	Generators - General
Date Violation was Determined:	2004-09-21 00:00:00.0
Actual Return to Compliance Date:	2004-09-23 00:00:00.0
Return to Compliance Qualifier:	Documented
Violation Responsible Agency:	State
Scheduled Compliance Date:	2004-11-03 00:00:00.0
Enforcement Identifier:	001
Date of Enforcement Action:	2004-09-21 00:00:00.0
Enforcement Responsible Agency:	State
Enforcement Docket Number:	Not reported
Enforcement Attorney:	Not reported
Corrective Action Component:	No
Appeal Initiated Date:	Not reported
Appeal Resolution Date:	Not reported
Disposition Status Date:	Not reported
Disposition Status:	Not reported
Disposition Status Description:	Not reported
Consent/Final Order Sequence Number:	Not reported
Consent/Final Order Respondent Name:	Not reported
Consent/Final Order Lead Agency:	Not reported
Enforcement Type:	WRITTEN INFORMAL
Enforcement Responsible Person:	WAJMC
Enforcement Responsible Sub-Organization:	SW
SEP Sequence Number:	Not reported
SEP Expenditure Amount:	Not reported
SEP Scheduled Completion Date:	Not reported
SEP Actual Date:	Not reported
SEP Defaulted Date:	Not reported
SEP Type:	Not reported
SEP Type Description:	Not reported
Proposed Amount:	Not reported
Final Monetary Amount:	Not reported
Paid Amount:	Not reported
Final Count:	Not reported
Final Amount:	Not reported
Found Violation:	No
Agency Which Determined Violation:	Not reported
Violation Short Description:	Not reported
Date Violation was Determined:	Not reported
Actual Return to Compliance Date:	Not reported
Return to Compliance Qualifier:	Not reported
Violation Responsible Agency:	Not reported
Scheduled Compliance Date:	Not reported
Enforcement Identifier:	Not reported
Date of Enforcement Action:	Not reported
Enforcement Responsible Agency:	Not reported
Enforcement Docket Number:	Not reported
Enforcement Attorney:	Not reported
Corrective Action Component:	Not reported
Appeal Initiated Date:	Not reported
Appeal Resolution Date:	Not reported



Map ID  
Direction  
Distance  
Elevation

MAP FINDINGS

Site

Database(s)

EDR ID Number  
EPA ID Number

**HERITAGE CRYSTAL CLEAN LLC D ST (Continued)**

**1005445352**

Disposition Status Date:	Not reported
Disposition Status:	Not reported
Disposition Status Description:	Not reported
Consent/Final Order Sequence Number:	Not reported
Consent/Final Order Respondent Name:	Not reported
Consent/Final Order Lead Agency:	Not reported
Enforcement Type:	Not reported
Enforcement Responsible Person:	Not reported
Enforcement Responsible Sub-Organization:	Not reported
SEP Sequence Number:	Not reported
SEP Expenditure Amount:	Not reported
SEP Scheduled Completion Date:	Not reported
SEP Actual Date:	Not reported
SEP Defaulted Date:	Not reported
SEP Type:	Not reported
SEP Type Description:	Not reported
Proposed Amount:	Not reported
Final Monetary Amount:	Not reported
Paid Amount:	Not reported
Final Count:	Not reported
Final Amount:	Not reported
Found Violation:	Yes
Agency Which Determined Violation:	State
Violation Short Description:	TSD IS-Container Use and Management
Date Violation was Determined:	2013-02-12 00:00:00.0
Actual Return to Compliance Date:	2013-05-24 00:00:00.0
Return to Compliance Qualifier:	Documented
Violation Responsible Agency:	State
Scheduled Compliance Date:	2013-05-28 00:00:00.0
Enforcement Identifier:	001
Date of Enforcement Action:	2013-04-23 00:00:00.0
Enforcement Responsible Agency:	State
Enforcement Docket Number:	Not reported
Enforcement Attorney:	Not reported
Corrective Action Component:	Yes
Appeal Initiated Date:	Not reported
Appeal Resolution Date:	Not reported
Disposition Status Date:	Not reported
Disposition Status:	Not reported
Disposition Status Description:	Not reported
Consent/Final Order Sequence Number:	Not reported
Consent/Final Order Respondent Name:	Not reported
Consent/Final Order Lead Agency:	Not reported
Enforcement Type:	WRITTEN INFORMAL
Enforcement Responsible Person:	WANAS
Enforcement Responsible Sub-Organization:	SW
SEP Sequence Number:	Not reported
SEP Expenditure Amount:	Not reported
SEP Scheduled Completion Date:	Not reported
SEP Actual Date:	Not reported
SEP Defaulted Date:	Not reported
SEP Type:	Not reported
SEP Type Description:	Not reported
Proposed Amount:	Not reported
Final Monetary Amount:	Not reported
Paid Amount:	Not reported



Map ID  
Direction  
Distance  
Elevation

MAP FINDINGS

Site

Database(s)

EDR ID Number  
EPA ID Number

**HERITAGE CRYSTAL CLEAN LLC D ST (Continued)**

**1005445352**

Final Count:	Not reported
Final Amount:	Not reported
Found Violation:	Yes
Agency Which Determined Violation:	State
Violation Short Description:	Permits - General Information
Date Violation was Determined:	2013-02-12 00:00:00.0
Actual Return to Compliance Date:	2013-03-31 00:00:00.0
Return to Compliance Qualifier:	Not Resolved
Violation Responsible Agency:	State
Scheduled Compliance Date:	Not reported
Enforcement Identifier:	001
Date of Enforcement Action:	2013-03-20 00:00:00.0
Enforcement Responsible Agency:	State
Enforcement Docket Number:	Not reported
Enforcement Attorney:	Not reported
Corrective Action Component:	No
Appeal Initiated Date:	Not reported
Appeal Resolution Date:	Not reported
Disposition Status Date:	Not reported
Disposition Status:	Not reported
Disposition Status Description:	Not reported
Consent/Final Order Sequence Number:	Not reported
Consent/Final Order Respondent Name:	Not reported
Consent/Final Order Lead Agency:	Not reported
Enforcement Type:	Not reported
Enforcement Responsible Person:	WANAS
Enforcement Responsible Sub-Organization:	SW
SEP Sequence Number:	Not reported
SEP Expenditure Amount:	Not reported
SEP Scheduled Completion Date:	Not reported
SEP Actual Date:	Not reported
SEP Defaulted Date:	Not reported
SEP Type:	Not reported
SEP Type Description:	Not reported
Proposed Amount:	Not reported
Final Monetary Amount:	Not reported
Paid Amount:	Not reported
Final Count:	Not reported
Final Amount:	Not reported
Found Violation:	Yes
Agency Which Determined Violation:	State
Violation Short Description:	Permits - General Information
Date Violation was Determined:	2013-02-12 00:00:00.0
Actual Return to Compliance Date:	2013-05-24 00:00:00.0
Return to Compliance Qualifier:	Documented
Violation Responsible Agency:	State
Scheduled Compliance Date:	2013-05-28 00:00:00.0
Enforcement Identifier:	001
Date of Enforcement Action:	2013-04-23 00:00:00.0
Enforcement Responsible Agency:	State
Enforcement Docket Number:	Not reported
Enforcement Attorney:	Not reported
Corrective Action Component:	Yes
Appeal Initiated Date:	Not reported
Appeal Resolution Date:	Not reported



Map ID  
Direction  
Distance  
Elevation

MAP FINDINGS

Site

Database(s)

EDR ID Number  
EPA ID Number

**HERITAGE CRYSTAL CLEAN LLC D ST (Continued)**

**1005445352**

Disposition Status Date:	Not reported
Disposition Status:	Not reported
Disposition Status Description:	Not reported
Consent/Final Order Sequence Number:	Not reported
Consent/Final Order Respondent Name:	Not reported
Consent/Final Order Lead Agency:	Not reported
Enforcement Type:	WRITTEN INFORMAL
Enforcement Responsible Person:	WANAS
Enforcement Responsible Sub-Organization:	SW
SEP Sequence Number:	Not reported
SEP Expenditure Amount:	Not reported
SEP Scheduled Completion Date:	Not reported
SEP Actual Date:	Not reported
SEP Defaulted Date:	Not reported
SEP Type:	Not reported
SEP Type Description:	Not reported
Proposed Amount:	Not reported
Final Monetary Amount:	Not reported
Paid Amount:	Not reported
Final Count:	Not reported
Final Amount:	Not reported
Found Violation:	Yes
Agency Which Determined Violation:	State
Violation Short Description:	TSD - General Facility Standards
Date Violation was Determined:	2013-02-12 00:00:00.0
Actual Return to Compliance Date:	2013-05-24 00:00:00.0
Return to Compliance Qualifier:	Documented
Violation Responsible Agency:	State
Scheduled Compliance Date:	2013-05-28 00:00:00.0
Enforcement Identifier:	001
Date of Enforcement Action:	2013-04-23 00:00:00.0
Enforcement Responsible Agency:	State
Enforcement Docket Number:	Not reported
Enforcement Attorney:	Not reported
Corrective Action Component:	Yes
Appeal Initiated Date:	Not reported
Appeal Resolution Date:	Not reported
Disposition Status Date:	Not reported
Disposition Status:	Not reported
Disposition Status Description:	Not reported
Consent/Final Order Sequence Number:	Not reported
Consent/Final Order Respondent Name:	Not reported
Consent/Final Order Lead Agency:	Not reported
Enforcement Type:	WRITTEN INFORMAL
Enforcement Responsible Person:	WANAS
Enforcement Responsible Sub-Organization:	SW
SEP Sequence Number:	Not reported
SEP Expenditure Amount:	Not reported
SEP Scheduled Completion Date:	Not reported
SEP Actual Date:	Not reported
SEP Defaulted Date:	Not reported
SEP Type:	Not reported
SEP Type Description:	Not reported
Proposed Amount:	Not reported
Final Monetary Amount:	Not reported
Paid Amount:	Not reported



Map ID  
Direction  
Distance  
Elevation

MAP FINDINGS

Site

Database(s)

EDR ID Number  
EPA ID Number

**HERITAGE CRYSTAL CLEAN LLC D ST (Continued)**

**1005445352**

Final Count:	Not reported
Final Amount:	Not reported
Found Violation:	Yes
Agency Which Determined Violation:	State
Violation Short Description:	State Statute or Regulation
Date Violation was Determined:	2013-02-12 00:00:00.0
Actual Return to Compliance Date:	2014-04-09 00:00:00.0
Return to Compliance Qualifier:	Documented
Violation Responsible Agency:	State
Scheduled Compliance Date:	2014-04-10 00:00:00.0
Enforcement Identifier:	001
Date of Enforcement Action:	2013-04-23 00:00:00.0
Enforcement Responsible Agency:	State
Enforcement Docket Number:	Not reported
Enforcement Attorney:	Not reported
Corrective Action Component:	Yes
Appeal Initiated Date:	Not reported
Appeal Resolution Date:	Not reported
Disposition Status Date:	Not reported
Disposition Status:	Not reported
Disposition Status Description:	Not reported
Consent/Final Order Sequence Number:	Not reported
Consent/Final Order Respondent Name:	Not reported
Consent/Final Order Lead Agency:	Not reported
Enforcement Type:	WRITTEN INFORMAL
Enforcement Responsible Person:	WANAS
Enforcement Responsible Sub-Organization:	SW
SEP Sequence Number:	Not reported
SEP Expenditure Amount:	Not reported
SEP Scheduled Completion Date:	Not reported
SEP Actual Date:	Not reported
SEP Defaulted Date:	Not reported
SEP Type:	Not reported
SEP Type Description:	Not reported
Proposed Amount:	Not reported
Final Monetary Amount:	Not reported
Paid Amount:	Not reported
Final Count:	Not reported
Final Amount:	Not reported
Found Violation:	No
Agency Which Determined Violation:	Not reported
Violation Short Description:	Not reported
Date Violation was Determined:	Not reported
Actual Return to Compliance Date:	Not reported
Return to Compliance Qualifier:	Not reported
Violation Responsible Agency:	Not reported
Scheduled Compliance Date:	Not reported
Enforcement Identifier:	Not reported
Date of Enforcement Action:	Not reported
Enforcement Responsible Agency:	Not reported
Enforcement Docket Number:	Not reported
Enforcement Attorney:	Not reported
Corrective Action Component:	Not reported
Appeal Initiated Date:	Not reported
Appeal Resolution Date:	Not reported



Map ID  
Direction  
Distance  
Elevation

MAP FINDINGS

Site

Database(s)

EDR ID Number  
EPA ID Number

**HERITAGE CRYSTAL CLEAN LLC D ST (Continued)**

**1005445352**

Disposition Status Date:	Not reported
Disposition Status:	Not reported
Disposition Status Description:	Not reported
Consent/Final Order Sequence Number:	Not reported
Consent/Final Order Respondent Name:	Not reported
Consent/Final Order Lead Agency:	Not reported
Enforcement Type:	Not reported
Enforcement Responsible Person:	Not reported
Enforcement Responsible Sub-Organization:	Not reported
SEP Sequence Number:	Not reported
SEP Expenditure Amount:	Not reported
SEP Scheduled Completion Date:	Not reported
SEP Actual Date:	Not reported
SEP Defaulted Date:	Not reported
SEP Type:	Not reported
SEP Type Description:	Not reported
Proposed Amount:	Not reported
Final Monetary Amount:	Not reported
Paid Amount:	Not reported
Final Count:	Not reported
Final Amount:	Not reported
Found Violation:	No
Agency Which Determined Violation:	Not reported
Violation Short Description:	Not reported
Date Violation was Determined:	Not reported
Actual Return to Compliance Date:	Not reported
Return to Compliance Qualifier:	Not reported
Violation Responsible Agency:	Not reported
Scheduled Compliance Date:	Not reported
Enforcement Identifier:	Not reported
Date of Enforcement Action:	Not reported
Enforcement Responsible Agency:	Not reported
Enforcement Docket Number:	Not reported
Enforcement Attorney:	Not reported
Corrective Action Component:	Not reported
Appeal Initiated Date:	Not reported
Appeal Resolution Date:	Not reported
Disposition Status Date:	Not reported
Disposition Status:	Not reported
Disposition Status Description:	Not reported
Consent/Final Order Sequence Number:	Not reported
Consent/Final Order Respondent Name:	Not reported
Consent/Final Order Lead Agency:	Not reported
Enforcement Type:	Not reported
Enforcement Responsible Person:	Not reported
Enforcement Responsible Sub-Organization:	Not reported
SEP Sequence Number:	Not reported
SEP Expenditure Amount:	Not reported
SEP Scheduled Completion Date:	Not reported
SEP Actual Date:	Not reported
SEP Defaulted Date:	Not reported
SEP Type:	Not reported
SEP Type Description:	Not reported
Proposed Amount:	Not reported
Final Monetary Amount:	Not reported
Paid Amount:	Not reported



Map ID  
Direction  
Distance  
Elevation

MAP FINDINGS

Site

Database(s)

EDR ID Number  
EPA ID Number

**HERITAGE CRYSTAL CLEAN LLC D ST (Continued)**

**1005445352**

Final Count:	Not reported
Final Amount:	Not reported
Found Violation:	Yes
Agency Which Determined Violation:	State
Violation Short Description:	Generators - Manifest
Date Violation was Determined:	2013-02-12 00:00:00.0
Actual Return to Compliance Date:	2014-01-16 00:00:00.0
Return to Compliance Qualifier:	Documented
Violation Responsible Agency:	State
Scheduled Compliance Date:	2013-05-28 00:00:00.0
Enforcement Identifier:	001
Date of Enforcement Action:	2013-04-23 00:00:00.0
Enforcement Responsible Agency:	State
Enforcement Docket Number:	Not reported
Enforcement Attorney:	Not reported
Corrective Action Component:	Yes
Appeal Initiated Date:	Not reported
Appeal Resolution Date:	Not reported
Disposition Status Date:	Not reported
Disposition Status:	Not reported
Disposition Status Description:	Not reported
Consent/Final Order Sequence Number:	Not reported
Consent/Final Order Respondent Name:	Not reported
Consent/Final Order Lead Agency:	Not reported
Enforcement Type:	WRITTEN INFORMAL
Enforcement Responsible Person:	WANAS
Enforcement Responsible Sub-Organization:	SW
SEP Sequence Number:	Not reported
SEP Expenditure Amount:	Not reported
SEP Scheduled Completion Date:	Not reported
SEP Actual Date:	Not reported
SEP Defaulted Date:	Not reported
SEP Type:	Not reported
SEP Type Description:	Not reported
Proposed Amount:	Not reported
Final Monetary Amount:	Not reported
Paid Amount:	Not reported
Final Count:	Not reported
Final Amount:	Not reported
Found Violation:	No
Agency Which Determined Violation:	Not reported
Violation Short Description:	Not reported
Date Violation was Determined:	Not reported
Actual Return to Compliance Date:	Not reported
Return to Compliance Qualifier:	Not reported
Violation Responsible Agency:	Not reported
Scheduled Compliance Date:	Not reported
Enforcement Identifier:	Not reported
Date of Enforcement Action:	Not reported
Enforcement Responsible Agency:	Not reported
Enforcement Docket Number:	Not reported
Enforcement Attorney:	Not reported
Corrective Action Component:	Not reported
Appeal Initiated Date:	Not reported
Appeal Resolution Date:	Not reported



Map ID  
Direction  
Distance  
Elevation

MAP FINDINGS

Site

Database(s)

EDR ID Number  
EPA ID Number

**HERITAGE CRYSTAL CLEAN LLC D ST (Continued)**

**1005445352**

Disposition Status Date:	Not reported
Disposition Status:	Not reported
Disposition Status Description:	Not reported
Consent/Final Order Sequence Number:	Not reported
Consent/Final Order Respondent Name:	Not reported
Consent/Final Order Lead Agency:	Not reported
Enforcement Type:	Not reported
Enforcement Responsible Person:	Not reported
Enforcement Responsible Sub-Organization:	Not reported
SEP Sequence Number:	Not reported
SEP Expenditure Amount:	Not reported
SEP Scheduled Completion Date:	Not reported
SEP Actual Date:	Not reported
SEP Defaulted Date:	Not reported
SEP Type:	Not reported
SEP Type Description:	Not reported
Proposed Amount:	Not reported
Final Monetary Amount:	Not reported
Paid Amount:	Not reported
Final Count:	Not reported
Final Amount:	Not reported
Found Violation:	Yes
Agency Which Determined Violation:	State
Violation Short Description:	TSD - Contingency Plan and Emergency Procedures
Date Violation was Determined:	2013-02-12 00:00:00.0
Actual Return to Compliance Date:	2014-01-16 00:00:00.0
Return to Compliance Qualifier:	Documented
Violation Responsible Agency:	State
Scheduled Compliance Date:	2013-05-28 00:00:00.0
Enforcement Identifier:	001
Date of Enforcement Action:	2013-04-23 00:00:00.0
Enforcement Responsible Agency:	State
Enforcement Docket Number:	Not reported
Enforcement Attorney:	Not reported
Corrective Action Component:	Yes
Appeal Initiated Date:	Not reported
Appeal Resolution Date:	Not reported
Disposition Status Date:	Not reported
Disposition Status:	Not reported
Disposition Status Description:	Not reported
Consent/Final Order Sequence Number:	Not reported
Consent/Final Order Respondent Name:	Not reported
Consent/Final Order Lead Agency:	Not reported
Enforcement Type:	WRITTEN INFORMAL
Enforcement Responsible Person:	WANAS
Enforcement Responsible Sub-Organization:	SW
SEP Sequence Number:	Not reported
SEP Expenditure Amount:	Not reported
SEP Scheduled Completion Date:	Not reported
SEP Actual Date:	Not reported
SEP Defaulted Date:	Not reported
SEP Type:	Not reported
SEP Type Description:	Not reported
Proposed Amount:	Not reported
Final Monetary Amount:	Not reported
Paid Amount:	Not reported



Map ID  
Direction  
Distance  
Elevation

MAP FINDINGS

Site

Database(s)

EDR ID Number  
EPA ID Number

**HERITAGE CRYSTAL CLEAN LLC D ST (Continued)**

**1005445352**

Final Count:	Not reported
Final Amount:	Not reported
Found Violation:	Yes
Agency Which Determined Violation:	State
Violation Short Description:	Generators - General
Date Violation was Determined:	2013-02-12 00:00:00.0
Actual Return to Compliance Date:	2013-05-24 00:00:00.0
Return to Compliance Qualifier:	Documented
Violation Responsible Agency:	State
Scheduled Compliance Date:	2013-05-28 00:00:00.0
Enforcement Identifier:	001
Date of Enforcement Action:	2013-04-23 00:00:00.0
Enforcement Responsible Agency:	State
Enforcement Docket Number:	Not reported
Enforcement Attorney:	Not reported
Corrective Action Component:	Yes
Appeal Initiated Date:	Not reported
Appeal Resolution Date:	Not reported
Disposition Status Date:	Not reported
Disposition Status:	Not reported
Disposition Status Description:	Not reported
Consent/Final Order Sequence Number:	Not reported
Consent/Final Order Respondent Name:	Not reported
Consent/Final Order Lead Agency:	Not reported
Enforcement Type:	WRITTEN INFORMAL
Enforcement Responsible Person:	WANAS
Enforcement Responsible Sub-Organization:	SW
SEP Sequence Number:	Not reported
SEP Expenditure Amount:	Not reported
SEP Scheduled Completion Date:	Not reported
SEP Actual Date:	Not reported
SEP Defaulted Date:	Not reported
SEP Type:	Not reported
SEP Type Description:	Not reported
Proposed Amount:	Not reported
Final Monetary Amount:	Not reported
Paid Amount:	Not reported
Final Count:	Not reported
Final Amount:	Not reported
Found Violation:	Yes
Agency Which Determined Violation:	State
Violation Short Description:	TSD - General Facility Standards
Date Violation was Determined:	2013-02-12 00:00:00.0
Actual Return to Compliance Date:	2013-05-24 00:00:00.0
Return to Compliance Qualifier:	Documented
Violation Responsible Agency:	State
Scheduled Compliance Date:	2013-05-28 00:00:00.0
Enforcement Identifier:	001
Date of Enforcement Action:	2013-04-23 00:00:00.0
Enforcement Responsible Agency:	State
Enforcement Docket Number:	Not reported
Enforcement Attorney:	Not reported
Corrective Action Component:	Yes
Appeal Initiated Date:	Not reported
Appeal Resolution Date:	Not reported



Map ID  
Direction  
Distance  
Elevation

MAP FINDINGS

Site

Database(s)

EDR ID Number  
EPA ID Number

**HERITAGE CRYSTAL CLEAN LLC D ST (Continued)**

**1005445352**

Disposition Status Date:	Not reported
Disposition Status:	Not reported
Disposition Status Description:	Not reported
Consent/Final Order Sequence Number:	Not reported
Consent/Final Order Respondent Name:	Not reported
Consent/Final Order Lead Agency:	Not reported
Enforcement Type:	WRITTEN INFORMAL
Enforcement Responsible Person:	WANAS
Enforcement Responsible Sub-Organization:	SW
SEP Sequence Number:	Not reported
SEP Expenditure Amount:	Not reported
SEP Scheduled Completion Date:	Not reported
SEP Actual Date:	Not reported
SEP Defaulted Date:	Not reported
SEP Type:	Not reported
SEP Type Description:	Not reported
Proposed Amount:	Not reported
Final Monetary Amount:	Not reported
Paid Amount:	Not reported
Final Count:	Not reported
Final Amount:	Not reported
Found Violation:	Yes
Agency Which Determined Violation:	State
Violation Short Description:	Generators - General
Date Violation was Determined:	2003-04-10 00:00:00.0
Actual Return to Compliance Date:	2003-05-08 00:00:00.0
Return to Compliance Qualifier:	Documented
Violation Responsible Agency:	State
Scheduled Compliance Date:	2003-05-04 00:00:00.0
Enforcement Identifier:	001
Date of Enforcement Action:	2003-04-10 00:00:00.0
Enforcement Responsible Agency:	State
Enforcement Docket Number:	Not reported
Enforcement Attorney:	Not reported
Corrective Action Component:	No
Appeal Initiated Date:	Not reported
Appeal Resolution Date:	Not reported
Disposition Status Date:	Not reported
Disposition Status:	Not reported
Disposition Status Description:	Not reported
Consent/Final Order Sequence Number:	Not reported
Consent/Final Order Respondent Name:	Not reported
Consent/Final Order Lead Agency:	Not reported
Enforcement Type:	WRITTEN INFORMAL
Enforcement Responsible Person:	WAJMC
Enforcement Responsible Sub-Organization:	SW
SEP Sequence Number:	Not reported
SEP Expenditure Amount:	Not reported
SEP Scheduled Completion Date:	Not reported
SEP Actual Date:	Not reported
SEP Defaulted Date:	Not reported
SEP Type:	Not reported
SEP Type Description:	Not reported
Proposed Amount:	Not reported
Final Monetary Amount:	Not reported
Paid Amount:	Not reported



Map ID  
Direction  
Distance  
Elevation

MAP FINDINGS

Site

Database(s)

EDR ID Number  
EPA ID Number

**HERITAGE CRYSTAL CLEAN LLC D ST (Continued)**

**1005445352**

Final Count:	Not reported
Final Amount:	Not reported
Found Violation:	No
Agency Which Determined Violation:	Not reported
Violation Short Description:	Not reported
Date Violation was Determined:	Not reported
Actual Return to Compliance Date:	Not reported
Return to Compliance Qualifier:	Not reported
Violation Responsible Agency:	Not reported
Scheduled Compliance Date:	Not reported
Enforcement Identifier:	Not reported
Date of Enforcement Action:	Not reported
Enforcement Responsible Agency:	Not reported
Enforcement Docket Number:	Not reported
Enforcement Attorney:	Not reported
Corrective Action Component:	Not reported
Appeal Initiated Date:	Not reported
Appeal Resolution Date:	Not reported
Disposition Status Date:	Not reported
Disposition Status:	Not reported
Disposition Status Description:	Not reported
Consent/Final Order Sequence Number:	Not reported
Consent/Final Order Respondent Name:	Not reported
Consent/Final Order Lead Agency:	Not reported
Enforcement Type:	Not reported
Enforcement Responsible Person:	Not reported
Enforcement Responsible Sub-Organization:	Not reported
SEP Sequence Number:	Not reported
SEP Expenditure Amount:	Not reported
SEP Scheduled Completion Date:	Not reported
SEP Actual Date:	Not reported
SEP Defaulted Date:	Not reported
SEP Type:	Not reported
SEP Type Description:	Not reported
Proposed Amount:	Not reported
Final Monetary Amount:	Not reported
Paid Amount:	Not reported
Final Count:	Not reported
Final Amount:	Not reported
Found Violation:	Yes
Agency Which Determined Violation:	State
Violation Short Description:	Generators - General
Date Violation was Determined:	2003-04-10 00:00:00.0
Actual Return to Compliance Date:	2003-05-04 00:00:00.0
Return to Compliance Qualifier:	Documented
Violation Responsible Agency:	State
Scheduled Compliance Date:	2003-05-04 00:00:00.0
Enforcement Identifier:	001
Date of Enforcement Action:	2003-04-10 00:00:00.0
Enforcement Responsible Agency:	State
Enforcement Docket Number:	Not reported
Enforcement Attorney:	Not reported
Corrective Action Component:	No
Appeal Initiated Date:	Not reported
Appeal Resolution Date:	Not reported



Map ID  
Direction  
Distance  
Elevation

MAP FINDINGS

Site

Database(s)

EDR ID Number  
EPA ID Number

**HERITAGE CRYSTAL CLEAN LLC D ST (Continued)**

**1005445352**

Disposition Status Date:	Not reported
Disposition Status:	Not reported
Disposition Status Description:	Not reported
Consent/Final Order Sequence Number:	Not reported
Consent/Final Order Respondent Name:	Not reported
Consent/Final Order Lead Agency:	Not reported
Enforcement Type:	WRITTEN INFORMAL
Enforcement Responsible Person:	WAJMC
Enforcement Responsible Sub-Organization:	SW
SEP Sequence Number:	Not reported
SEP Expenditure Amount:	Not reported
SEP Scheduled Completion Date:	Not reported
SEP Actual Date:	Not reported
SEP Defaulted Date:	Not reported
SEP Type:	Not reported
SEP Type Description:	Not reported
Proposed Amount:	Not reported
Final Monetary Amount:	Not reported
Paid Amount:	Not reported
Final Count:	Not reported
Final Amount:	Not reported
Found Violation:	Yes
Agency Which Determined Violation:	State
Violation Short Description:	State Statute or Regulation
Date Violation was Determined:	2013-02-12 00:00:00.0
Actual Return to Compliance Date:	2014-04-09 00:00:00.0
Return to Compliance Qualifier:	Documented
Violation Responsible Agency:	State
Scheduled Compliance Date:	2014-04-10 00:00:00.0
Enforcement Identifier:	001
Date of Enforcement Action:	2013-04-23 00:00:00.0
Enforcement Responsible Agency:	State
Enforcement Docket Number:	Not reported
Enforcement Attorney:	Not reported
Corrective Action Component:	Yes
Appeal Initiated Date:	Not reported
Appeal Resolution Date:	Not reported
Disposition Status Date:	Not reported
Disposition Status:	Not reported
Disposition Status Description:	Not reported
Consent/Final Order Sequence Number:	Not reported
Consent/Final Order Respondent Name:	Not reported
Consent/Final Order Lead Agency:	Not reported
Enforcement Type:	WRITTEN INFORMAL
Enforcement Responsible Person:	WANAS
Enforcement Responsible Sub-Organization:	SW
SEP Sequence Number:	Not reported
SEP Expenditure Amount:	Not reported
SEP Scheduled Completion Date:	Not reported
SEP Actual Date:	Not reported
SEP Defaulted Date:	Not reported
SEP Type:	Not reported
SEP Type Description:	Not reported
Proposed Amount:	Not reported
Final Monetary Amount:	Not reported
Paid Amount:	Not reported



Map ID  
Direction  
Distance  
Elevation

MAP FINDINGS

Site

Database(s)

EDR ID Number  
EPA ID Number

**HERITAGE CRYSTAL CLEAN LLC D ST (Continued)**

**1005445352**

Final Count:	Not reported
Final Amount:	Not reported
Found Violation:	Yes
Agency Which Determined Violation:	State
Violation Short Description:	Generators - General
Date Violation was Determined:	2004-09-21 00:00:00.0
Actual Return to Compliance Date:	2004-09-24 00:00:00.0
Return to Compliance Qualifier:	Documented
Violation Responsible Agency:	State
Scheduled Compliance Date:	2004-11-03 00:00:00.0
Enforcement Identifier:	001
Date of Enforcement Action:	2004-09-21 00:00:00.0
Enforcement Responsible Agency:	State
Enforcement Docket Number:	Not reported
Enforcement Attorney:	Not reported
Corrective Action Component:	No
Appeal Initiated Date:	Not reported
Appeal Resolution Date:	Not reported
Disposition Status Date:	Not reported
Disposition Status:	Not reported
Disposition Status Description:	Not reported
Consent/Final Order Sequence Number:	Not reported
Consent/Final Order Respondent Name:	Not reported
Consent/Final Order Lead Agency:	Not reported
Enforcement Type:	WRITTEN INFORMAL
Enforcement Responsible Person:	WAJMC
Enforcement Responsible Sub-Organization:	SW
SEP Sequence Number:	Not reported
SEP Expenditure Amount:	Not reported
SEP Scheduled Completion Date:	Not reported
SEP Actual Date:	Not reported
SEP Defaulted Date:	Not reported
SEP Type:	Not reported
SEP Type Description:	Not reported
Proposed Amount:	Not reported
Final Monetary Amount:	Not reported
Paid Amount:	Not reported
Final Count:	Not reported
Final Amount:	Not reported
Found Violation:	No
Agency Which Determined Violation:	Not reported
Violation Short Description:	Not reported
Date Violation was Determined:	Not reported
Actual Return to Compliance Date:	Not reported
Return to Compliance Qualifier:	Not reported
Violation Responsible Agency:	Not reported
Scheduled Compliance Date:	Not reported
Enforcement Identifier:	Not reported
Date of Enforcement Action:	Not reported
Enforcement Responsible Agency:	Not reported
Enforcement Docket Number:	Not reported
Enforcement Attorney:	Not reported
Corrective Action Component:	Not reported
Appeal Initiated Date:	Not reported
Appeal Resolution Date:	Not reported



Map ID  
Direction  
Distance  
Elevation

MAP FINDINGS

Site

Database(s)

EDR ID Number  
EPA ID Number

**HERITAGE CRYSTAL CLEAN LLC D ST (Continued)**

**1005445352**

Disposition Status Date:	Not reported
Disposition Status:	Not reported
Disposition Status Description:	Not reported
Consent/Final Order Sequence Number:	Not reported
Consent/Final Order Respondent Name:	Not reported
Consent/Final Order Lead Agency:	Not reported
Enforcement Type:	Not reported
Enforcement Responsible Person:	Not reported
Enforcement Responsible Sub-Organization:	Not reported
SEP Sequence Number:	Not reported
SEP Expenditure Amount:	Not reported
SEP Scheduled Completion Date:	Not reported
SEP Actual Date:	Not reported
SEP Defaulted Date:	Not reported
SEP Type:	Not reported
SEP Type Description:	Not reported
Proposed Amount:	Not reported
Final Monetary Amount:	Not reported
Paid Amount:	Not reported
Final Count:	Not reported
Final Amount:	Not reported
Found Violation:	Yes
Agency Which Determined Violation:	State
Violation Short Description:	State Statute or Regulation
Date Violation was Determined:	2013-02-12 00:00:00.0
Actual Return to Compliance Date:	2014-01-16 00:00:00.0
Return to Compliance Qualifier:	Documented
Violation Responsible Agency:	State
Scheduled Compliance Date:	2013-06-24 00:00:00.0
Enforcement Identifier:	001
Date of Enforcement Action:	2013-04-23 00:00:00.0
Enforcement Responsible Agency:	State
Enforcement Docket Number:	Not reported
Enforcement Attorney:	Not reported
Corrective Action Component:	Yes
Appeal Initiated Date:	Not reported
Appeal Resolution Date:	Not reported
Disposition Status Date:	Not reported
Disposition Status:	Not reported
Disposition Status Description:	Not reported
Consent/Final Order Sequence Number:	Not reported
Consent/Final Order Respondent Name:	Not reported
Consent/Final Order Lead Agency:	Not reported
Enforcement Type:	WRITTEN INFORMAL
Enforcement Responsible Person:	WANAS
Enforcement Responsible Sub-Organization:	SW
SEP Sequence Number:	Not reported
SEP Expenditure Amount:	Not reported
SEP Scheduled Completion Date:	Not reported
SEP Actual Date:	Not reported
SEP Defaulted Date:	Not reported
SEP Type:	Not reported
SEP Type Description:	Not reported
Proposed Amount:	Not reported
Final Monetary Amount:	Not reported
Paid Amount:	Not reported



Map ID  
Direction  
Distance  
Elevation

MAP FINDINGS

Site

Database(s)

EDR ID Number  
EPA ID Number

**HERITAGE CRYSTAL CLEAN LLC D ST (Continued)**

**1005445352**

Final Count:	Not reported
Final Amount:	Not reported
Found Violation:	Yes
Agency Which Determined Violation:	State
Violation Short Description:	TSD - Financial Requirements
Date Violation was Determined:	2013-02-12 00:00:00.0
Actual Return to Compliance Date:	2015-01-09 00:00:00.0
Return to Compliance Qualifier:	Documented
Violation Responsible Agency:	State
Scheduled Compliance Date:	2013-06-24 00:00:00.0
Enforcement Identifier:	001
Date of Enforcement Action:	2013-04-23 00:00:00.0
Enforcement Responsible Agency:	State
Enforcement Docket Number:	Not reported
Enforcement Attorney:	Not reported
Corrective Action Component:	Yes
Appeal Initiated Date:	Not reported
Appeal Resolution Date:	Not reported
Disposition Status Date:	Not reported
Disposition Status:	Not reported
Disposition Status Description:	Not reported
Consent/Final Order Sequence Number:	Not reported
Consent/Final Order Respondent Name:	Not reported
Consent/Final Order Lead Agency:	Not reported
Enforcement Type:	WRITTEN INFORMAL
Enforcement Responsible Person:	WANAS
Enforcement Responsible Sub-Organization:	SW
SEP Sequence Number:	Not reported
SEP Expenditure Amount:	Not reported
SEP Scheduled Completion Date:	Not reported
SEP Actual Date:	Not reported
SEP Defaulted Date:	Not reported
SEP Type:	Not reported
SEP Type Description:	Not reported
Proposed Amount:	Not reported
Final Monetary Amount:	Not reported
Paid Amount:	Not reported
Final Count:	Not reported
Final Amount:	Not reported
Found Violation:	Yes
Agency Which Determined Violation:	State
Violation Short Description:	Generators - Records/Reporting
Date Violation was Determined:	2013-02-12 00:00:00.0
Actual Return to Compliance Date:	2013-06-24 00:00:00.0
Return to Compliance Qualifier:	Documented
Violation Responsible Agency:	State
Scheduled Compliance Date:	2013-06-24 00:00:00.0
Enforcement Identifier:	001
Date of Enforcement Action:	2013-04-23 00:00:00.0
Enforcement Responsible Agency:	State
Enforcement Docket Number:	Not reported
Enforcement Attorney:	Not reported
Corrective Action Component:	Yes
Appeal Initiated Date:	Not reported
Appeal Resolution Date:	Not reported



Map ID  
Direction  
Distance  
Elevation

MAP FINDINGS

Site

Database(s)

EDR ID Number  
EPA ID Number

**HERITAGE CRYSTAL CLEAN LLC D ST (Continued)**

**1005445352**

Disposition Status Date:	Not reported
Disposition Status:	Not reported
Disposition Status Description:	Not reported
Consent/Final Order Sequence Number:	Not reported
Consent/Final Order Respondent Name:	Not reported
Consent/Final Order Lead Agency:	Not reported
Enforcement Type:	WRITTEN INFORMAL
Enforcement Responsible Person:	WANAS
Enforcement Responsible Sub-Organization:	SW
SEP Sequence Number:	Not reported
SEP Expenditure Amount:	Not reported
SEP Scheduled Completion Date:	Not reported
SEP Actual Date:	Not reported
SEP Defaulted Date:	Not reported
SEP Type:	Not reported
SEP Type Description:	Not reported
Proposed Amount:	Not reported
Final Monetary Amount:	Not reported
Paid Amount:	Not reported
Final Count:	Not reported
Final Amount:	Not reported
Found Violation:	Yes
Agency Which Determined Violation:	State
Violation Short Description:	TSD - General Facility Standards
Date Violation was Determined:	2013-02-12 00:00:00.0
Actual Return to Compliance Date:	2013-06-24 00:00:00.0
Return to Compliance Qualifier:	Documented
Violation Responsible Agency:	State
Scheduled Compliance Date:	2013-06-24 00:00:00.0
Enforcement Identifier:	001
Date of Enforcement Action:	2013-04-23 00:00:00.0
Enforcement Responsible Agency:	State
Enforcement Docket Number:	Not reported
Enforcement Attorney:	Not reported
Corrective Action Component:	Yes
Appeal Initiated Date:	Not reported
Appeal Resolution Date:	Not reported
Disposition Status Date:	Not reported
Disposition Status:	Not reported
Disposition Status Description:	Not reported
Consent/Final Order Sequence Number:	Not reported
Consent/Final Order Respondent Name:	Not reported
Consent/Final Order Lead Agency:	Not reported
Enforcement Type:	WRITTEN INFORMAL
Enforcement Responsible Person:	WANAS
Enforcement Responsible Sub-Organization:	SW
SEP Sequence Number:	Not reported
SEP Expenditure Amount:	Not reported
SEP Scheduled Completion Date:	Not reported
SEP Actual Date:	Not reported
SEP Defaulted Date:	Not reported
SEP Type:	Not reported
SEP Type Description:	Not reported
Proposed Amount:	Not reported
Final Monetary Amount:	Not reported
Paid Amount:	Not reported



Map ID  
Direction  
Distance  
Elevation

MAP FINDINGS

Site

Database(s)

EDR ID Number  
EPA ID Number

**HERITAGE CRYSTAL CLEAN LLC D ST (Continued)**

**1005445352**

Final Count:	Not reported
Final Amount:	Not reported
Found Violation:	Yes
Agency Which Determined Violation:	State
Violation Short Description:	Generators - General
Date Violation was Determined:	2003-04-10 00:00:00.0
Actual Return to Compliance Date:	2003-05-04 00:00:00.0
Return to Compliance Qualifier:	Documented
Violation Responsible Agency:	State
Scheduled Compliance Date:	2003-05-08 00:00:00.0
Enforcement Identifier:	001
Date of Enforcement Action:	2003-04-10 00:00:00.0
Enforcement Responsible Agency:	State
Enforcement Docket Number:	Not reported
Enforcement Attorney:	Not reported
Corrective Action Component:	No
Appeal Initiated Date:	Not reported
Appeal Resolution Date:	Not reported
Disposition Status Date:	Not reported
Disposition Status:	Not reported
Disposition Status Description:	Not reported
Consent/Final Order Sequence Number:	Not reported
Consent/Final Order Respondent Name:	Not reported
Consent/Final Order Lead Agency:	Not reported
Enforcement Type:	WRITTEN INFORMAL
Enforcement Responsible Person:	WAJMC
Enforcement Responsible Sub-Organization:	SW
SEP Sequence Number:	Not reported
SEP Expenditure Amount:	Not reported
SEP Scheduled Completion Date:	Not reported
SEP Actual Date:	Not reported
SEP Defaulted Date:	Not reported
SEP Type:	Not reported
SEP Type Description:	Not reported
Proposed Amount:	Not reported
Final Monetary Amount:	Not reported
Paid Amount:	Not reported
Final Count:	Not reported
Final Amount:	Not reported
Found Violation:	Yes
Agency Which Determined Violation:	State
Violation Short Description:	Generators - General
Date Violation was Determined:	2013-02-12 00:00:00.0
Actual Return to Compliance Date:	2013-05-24 00:00:00.0
Return to Compliance Qualifier:	Documented
Violation Responsible Agency:	State
Scheduled Compliance Date:	2013-05-28 00:00:00.0
Enforcement Identifier:	001
Date of Enforcement Action:	2013-04-23 00:00:00.0
Enforcement Responsible Agency:	State
Enforcement Docket Number:	Not reported
Enforcement Attorney:	Not reported
Corrective Action Component:	Yes
Appeal Initiated Date:	Not reported
Appeal Resolution Date:	Not reported



Map ID  
Direction  
Distance  
Elevation

MAP FINDINGS

Site

Database(s)

EDR ID Number  
EPA ID Number

**HERITAGE CRYSTAL CLEAN LLC D ST (Continued)**

**1005445352**

Disposition Status Date:	Not reported
Disposition Status:	Not reported
Disposition Status Description:	Not reported
Consent/Final Order Sequence Number:	Not reported
Consent/Final Order Respondent Name:	Not reported
Consent/Final Order Lead Agency:	Not reported
Enforcement Type:	WRITTEN INFORMAL
Enforcement Responsible Person:	WANAS
Enforcement Responsible Sub-Organization:	SW
SEP Sequence Number:	Not reported
SEP Expenditure Amount:	Not reported
SEP Scheduled Completion Date:	Not reported
SEP Actual Date:	Not reported
SEP Defaulted Date:	Not reported
SEP Type:	Not reported
SEP Type Description:	Not reported
Proposed Amount:	Not reported
Final Monetary Amount:	Not reported
Paid Amount:	Not reported
Final Count:	Not reported
Final Amount:	Not reported
Found Violation:	Yes
Agency Which Determined Violation:	State
Violation Short Description:	Used Oil - Processors and Re-refiners
Date Violation was Determined:	2006-06-14 00:00:00.0
Actual Return to Compliance Date:	2006-07-13 00:00:00.0
Return to Compliance Qualifier:	Documented
Violation Responsible Agency:	State
Scheduled Compliance Date:	2006-08-30 00:00:00.0
Enforcement Identifier:	001
Date of Enforcement Action:	2006-08-02 00:00:00.0
Enforcement Responsible Agency:	State
Enforcement Docket Number:	Not reported
Enforcement Attorney:	Not reported
Corrective Action Component:	No
Appeal Initiated Date:	Not reported
Appeal Resolution Date:	Not reported
Disposition Status Date:	Not reported
Disposition Status:	Not reported
Disposition Status Description:	Not reported
Consent/Final Order Sequence Number:	Not reported
Consent/Final Order Respondent Name:	Not reported
Consent/Final Order Lead Agency:	Not reported
Enforcement Type:	WRITTEN INFORMAL
Enforcement Responsible Person:	WAEPF
Enforcement Responsible Sub-Organization:	SW
SEP Sequence Number:	Not reported
SEP Expenditure Amount:	Not reported
SEP Scheduled Completion Date:	Not reported
SEP Actual Date:	Not reported
SEP Defaulted Date:	Not reported
SEP Type:	Not reported
SEP Type Description:	Not reported
Proposed Amount:	Not reported
Final Monetary Amount:	Not reported
Paid Amount:	Not reported



Map ID  
Direction  
Distance  
Elevation

MAP FINDINGS

Site

Database(s)

EDR ID Number  
EPA ID Number

**HERITAGE CRYSTAL CLEAN LLC D ST (Continued)**

**1005445352**

Final Count:	Not reported
Final Amount:	Not reported
Found Violation:	Yes
Agency Which Determined Violation:	State
Violation Short Description:	State Statute or Regulation
Date Violation was Determined:	2013-02-12 00:00:00.0
Actual Return to Compliance Date:	2014-04-09 00:00:00.0
Return to Compliance Qualifier:	Documented
Violation Responsible Agency:	State
Scheduled Compliance Date:	2014-04-10 00:00:00.0
Enforcement Identifier:	001
Date of Enforcement Action:	2013-04-23 00:00:00.0
Enforcement Responsible Agency:	State
Enforcement Docket Number:	Not reported
Enforcement Attorney:	Not reported
Corrective Action Component:	Yes
Appeal Initiated Date:	Not reported
Appeal Resolution Date:	Not reported
Disposition Status Date:	Not reported
Disposition Status:	Not reported
Disposition Status Description:	Not reported
Consent/Final Order Sequence Number:	Not reported
Consent/Final Order Respondent Name:	Not reported
Consent/Final Order Lead Agency:	Not reported
Enforcement Type:	WRITTEN INFORMAL
Enforcement Responsible Person:	WANAS
Enforcement Responsible Sub-Organization:	SW
SEP Sequence Number:	Not reported
SEP Expenditure Amount:	Not reported
SEP Scheduled Completion Date:	Not reported
SEP Actual Date:	Not reported
SEP Defaulted Date:	Not reported
SEP Type:	Not reported
SEP Type Description:	Not reported
Proposed Amount:	Not reported
Final Monetary Amount:	Not reported
Paid Amount:	Not reported
Final Count:	Not reported
Final Amount:	Not reported
Found Violation:	No
Agency Which Determined Violation:	Not reported
Violation Short Description:	Not reported
Date Violation was Determined:	Not reported
Actual Return to Compliance Date:	Not reported
Return to Compliance Qualifier:	Not reported
Violation Responsible Agency:	Not reported
Scheduled Compliance Date:	Not reported
Enforcement Identifier:	Not reported
Date of Enforcement Action:	Not reported
Enforcement Responsible Agency:	Not reported
Enforcement Docket Number:	Not reported
Enforcement Attorney:	Not reported
Corrective Action Component:	Not reported
Appeal Initiated Date:	Not reported
Appeal Resolution Date:	Not reported



Map ID  
Direction  
Distance  
Elevation

MAP FINDINGS

Site

Database(s)

EDR ID Number  
EPA ID Number

**HERITAGE CRYSTAL CLEAN LLC D ST (Continued)**

**1005445352**

Disposition Status Date:	Not reported
Disposition Status:	Not reported
Disposition Status Description:	Not reported
Consent/Final Order Sequence Number:	Not reported
Consent/Final Order Respondent Name:	Not reported
Consent/Final Order Lead Agency:	Not reported
Enforcement Type:	Not reported
Enforcement Responsible Person:	Not reported
Enforcement Responsible Sub-Organization:	Not reported
SEP Sequence Number:	Not reported
SEP Expenditure Amount:	Not reported
SEP Scheduled Completion Date:	Not reported
SEP Actual Date:	Not reported
SEP Defaulted Date:	Not reported
SEP Type:	Not reported
SEP Type Description:	Not reported
Proposed Amount:	Not reported
Final Monetary Amount:	Not reported
Paid Amount:	Not reported
Final Count:	Not reported
Final Amount:	Not reported
Found Violation:	Yes
Agency Which Determined Violation:	State
Violation Short Description:	TSD IS-Tank System Standards
Date Violation was Determined:	2013-02-12 00:00:00.0
Actual Return to Compliance Date:	2014-01-16 00:00:00.0
Return to Compliance Qualifier:	Documented
Violation Responsible Agency:	State
Scheduled Compliance Date:	2013-06-24 00:00:00.0
Enforcement Identifier:	001
Date of Enforcement Action:	2013-04-23 00:00:00.0
Enforcement Responsible Agency:	State
Enforcement Docket Number:	Not reported
Enforcement Attorney:	Not reported
Corrective Action Component:	Yes
Appeal Initiated Date:	Not reported
Appeal Resolution Date:	Not reported
Disposition Status Date:	Not reported
Disposition Status:	Not reported
Disposition Status Description:	Not reported
Consent/Final Order Sequence Number:	Not reported
Consent/Final Order Respondent Name:	Not reported
Consent/Final Order Lead Agency:	Not reported
Enforcement Type:	WRITTEN INFORMAL
Enforcement Responsible Person:	WANAS
Enforcement Responsible Sub-Organization:	SW
SEP Sequence Number:	Not reported
SEP Expenditure Amount:	Not reported
SEP Scheduled Completion Date:	Not reported
SEP Actual Date:	Not reported
SEP Defaulted Date:	Not reported
SEP Type:	Not reported
SEP Type Description:	Not reported
Proposed Amount:	Not reported
Final Monetary Amount:	Not reported
Paid Amount:	Not reported



Map ID  
Direction  
Distance  
Elevation

MAP FINDINGS

Site

Database(s)

EDR ID Number  
EPA ID Number

**HERITAGE CRYSTAL CLEAN LLC D ST (Continued)**

**1005445352**

Final Count:	Not reported
Final Amount:	Not reported
Found Violation:	Yes
Agency Which Determined Violation:	State
Violation Short Description:	Listing - General
Date Violation was Determined:	2013-02-12 00:00:00.0
Actual Return to Compliance Date:	2013-09-09 00:00:00.0
Return to Compliance Qualifier:	Documented
Violation Responsible Agency:	State
Scheduled Compliance Date:	2013-05-28 00:00:00.0
Enforcement Identifier:	001
Date of Enforcement Action:	2013-04-23 00:00:00.0
Enforcement Responsible Agency:	State
Enforcement Docket Number:	Not reported
Enforcement Attorney:	Not reported
Corrective Action Component:	Yes
Appeal Initiated Date:	Not reported
Appeal Resolution Date:	Not reported
Disposition Status Date:	Not reported
Disposition Status:	Not reported
Disposition Status Description:	Not reported
Consent/Final Order Sequence Number:	Not reported
Consent/Final Order Respondent Name:	Not reported
Consent/Final Order Lead Agency:	Not reported
Enforcement Type:	WRITTEN INFORMAL
Enforcement Responsible Person:	WANAS
Enforcement Responsible Sub-Organization:	SW
SEP Sequence Number:	Not reported
SEP Expenditure Amount:	Not reported
SEP Scheduled Completion Date:	Not reported
SEP Actual Date:	Not reported
SEP Defaulted Date:	Not reported
SEP Type:	Not reported
SEP Type Description:	Not reported
Proposed Amount:	Not reported
Final Monetary Amount:	Not reported
Paid Amount:	Not reported
Final Count:	Not reported
Final Amount:	Not reported

**Evaluation Action Summary:**

Evaluation Date:	2009-10-13 00:00:00.0
Evaluation Responsible Agency:	State
Found Violation:	No
Evaluation Type Description:	COMPLIANCE EVALUATION INSPECTION ON-SITE
Evaluation Responsible Person Identifier:	WANSB
Evaluation Responsible Sub-Organization:	SW
Actual Return to Compliance Date:	Not reported
Scheduled Compliance Date:	Not reported
Date of Request:	Not reported
Date Response Received:	Not reported
Request Agency:	Not reported
Former Citation:	Not reported
Evaluation Date:	2003-04-10 00:00:00.0
Evaluation Responsible Agency:	State



Map ID  
Direction  
Distance  
Elevation

MAP FINDINGS

Site

Database(s)

EDR ID Number  
EPA ID Number

**HERITAGE CRYSTAL CLEAN LLC D ST (Continued)**

**1005445352**

Found Violation:	Yes
Evaluation Type Description:	COMPLIANCE EVALUATION INSPECTION ON-SITE
Evaluation Responsible Person Identifier:	WAJMC
Evaluation Responsible Sub-Organization:	SW
Actual Return to Compliance Date:	2003-05-04 00:00:00.0
Scheduled Compliance Date:	2003-05-04 00:00:00.0
Date of Request:	Not reported
Date Response Received:	Not reported
Request Agency:	Not reported
Former Citation:	Not reported
Evaluation Date:	2005-06-29 00:00:00.0
Evaluation Responsible Agency:	State
Found Violation:	No
Evaluation Type Description:	COMPLIANCE EVALUATION INSPECTION ON-SITE
Evaluation Responsible Person Identifier:	WAJMC
Evaluation Responsible Sub-Organization:	SW
Actual Return to Compliance Date:	Not reported
Scheduled Compliance Date:	Not reported
Date of Request:	Not reported
Date Response Received:	Not reported
Request Agency:	Not reported
Former Citation:	Not reported
Evaluation Date:	2013-02-12 00:00:00.0
Evaluation Responsible Agency:	State
Found Violation:	Yes
Evaluation Type Description:	COMPLIANCE EVALUATION INSPECTION ON-SITE
Evaluation Responsible Person Identifier:	WANAS
Evaluation Responsible Sub-Organization:	SW
Actual Return to Compliance Date:	2013-06-24 00:00:00.0
Scheduled Compliance Date:	2013-06-24 00:00:00.0
Date of Request:	Not reported
Date Response Received:	Not reported
Request Agency:	Not reported
Former Citation:	Not reported
Evaluation Date:	2014-09-30 00:00:00.0
Evaluation Responsible Agency:	State
Found Violation:	No
Evaluation Type Description:	FINANCIAL RECORD REVIEW
Evaluation Responsible Person Identifier:	WAKSG
Evaluation Responsible Sub-Organization:	HQ
Actual Return to Compliance Date:	Not reported
Scheduled Compliance Date:	Not reported
Date of Request:	Not reported
Date Response Received:	Not reported
Request Agency:	Not reported
Former Citation:	Not reported
Evaluation Date:	2013-02-12 00:00:00.0
Evaluation Responsible Agency:	State
Found Violation:	Yes
Evaluation Type Description:	COMPLIANCE EVALUATION INSPECTION ON-SITE
Evaluation Responsible Person Identifier:	WANAS
Evaluation Responsible Sub-Organization:	SW
Actual Return to Compliance Date:	2013-03-31 00:00:00.0



Map ID  
Direction  
Distance  
Elevation

MAP FINDINGS

Site

Database(s)

EDR ID Number  
EPA ID Number

**HERITAGE CRYSTAL CLEAN LLC D ST (Continued)**

**1005445352**

Scheduled Compliance Date:	Not reported
Date of Request:	Not reported
Date Response Received:	Not reported
Request Agency:	Not reported
Former Citation:	Not reported
Evaluation Date:	2013-02-12 00:00:00.0
Evaluation Responsible Agency:	State
Found Violation:	Yes
Evaluation Type Description:	COMPLIANCE EVALUATION INSPECTION ON-SITE
Evaluation Responsible Person Identifier:	WANAS
Evaluation Responsible Sub-Organization:	SW
Actual Return to Compliance Date:	2014-01-06 00:00:00.0
Scheduled Compliance Date:	2013-06-24 00:00:00.0
Date of Request:	Not reported
Date Response Received:	Not reported
Request Agency:	Not reported
Former Citation:	Not reported
Evaluation Date:	2003-04-15 00:00:00.0
Evaluation Responsible Agency:	State
Found Violation:	No
Evaluation Type Description:	COMPLIANCE EVALUATION INSPECTION ON-SITE
Evaluation Responsible Person Identifier:	WAJMC
Evaluation Responsible Sub-Organization:	SW
Actual Return to Compliance Date:	Not reported
Scheduled Compliance Date:	Not reported
Date of Request:	Not reported
Date Response Received:	Not reported
Request Agency:	Not reported
Former Citation:	Not reported
Evaluation Date:	2013-02-12 00:00:00.0
Evaluation Responsible Agency:	State
Found Violation:	Yes
Evaluation Type Description:	COMPLIANCE EVALUATION INSPECTION ON-SITE
Evaluation Responsible Person Identifier:	WANAS
Evaluation Responsible Sub-Organization:	SW
Actual Return to Compliance Date:	2015-02-20 00:00:00.0
Scheduled Compliance Date:	2013-06-24 00:00:00.0
Date of Request:	Not reported
Date Response Received:	Not reported
Request Agency:	Not reported
Former Citation:	Not reported
Evaluation Date:	2014-06-16 00:00:00.0
Evaluation Responsible Agency:	State
Found Violation:	No
Evaluation Type Description:	NON-FINANCIAL RECORD REVIEW
Evaluation Responsible Person Identifier:	WANAS
Evaluation Responsible Sub-Organization:	SW
Actual Return to Compliance Date:	Not reported
Scheduled Compliance Date:	Not reported
Date of Request:	Not reported
Date Response Received:	Not reported
Request Agency:	Not reported
Former Citation:	Not reported



Map ID  
Direction  
Distance  
Elevation

MAP FINDINGS

Site

Database(s)

EDR ID Number  
EPA ID Number

**HERITAGE CRYSTAL CLEAN LLC D ST (Continued)**

**1005445352**

Evaluation Date: 2013-02-12 00:00:00.0  
Evaluation Responsible Agency: State  
Found Violation: Yes  
Evaluation Type Description: COMPLIANCE EVALUATION INSPECTION ON-SITE  
Evaluation Responsible Person Identifier: WANAS  
Evaluation Responsible Sub-Organization: SW  
Actual Return to Compliance Date: 2013-05-24 00:00:00.0  
Scheduled Compliance Date: 2013-05-28 00:00:00.0  
Date of Request: Not reported  
Date Response Received: Not reported  
Request Agency: Not reported  
Former Citation: Not reported

Evaluation Date: 2013-02-12 00:00:00.0  
Evaluation Responsible Agency: State  
Found Violation: Yes  
Evaluation Type Description: COMPLIANCE EVALUATION INSPECTION ON-SITE  
Evaluation Responsible Person Identifier: WANAS  
Evaluation Responsible Sub-Organization: SW  
Actual Return to Compliance Date: 2014-04-09 00:00:00.0  
Scheduled Compliance Date: 2014-04-10 00:00:00.0  
Date of Request: Not reported  
Date Response Received: Not reported  
Request Agency: Not reported  
Former Citation: Not reported

Evaluation Date: 2013-02-12 00:00:00.0  
Evaluation Responsible Agency: State  
Found Violation: Yes  
Evaluation Type Description: COMPLIANCE EVALUATION INSPECTION ON-SITE  
Evaluation Responsible Person Identifier: WANAS  
Evaluation Responsible Sub-Organization: SW  
Actual Return to Compliance Date: 2014-01-16 00:00:00.0  
Scheduled Compliance Date: 2013-06-24 00:00:00.0  
Date of Request: Not reported  
Date Response Received: Not reported  
Request Agency: Not reported  
Former Citation: Not reported

Evaluation Date: 2017-11-09 00:00:00.0  
Evaluation Responsible Agency: State  
Found Violation: Undetermined  
Evaluation Type Description: COMPLIANCE EVALUATION INSPECTION ON-SITE  
Evaluation Responsible Person Identifier: WARMK  
Evaluation Responsible Sub-Organization: SW  
Actual Return to Compliance Date: Not reported  
Scheduled Compliance Date: Not reported  
Date of Request: Not reported  
Date Response Received: Not reported  
Request Agency: Not reported  
Former Citation: Not reported

Evaluation Date: 2013-11-21 00:00:00.0  
Evaluation Responsible Agency: State  
Found Violation: No  
Evaluation Type Description: FOCUSED COMPLIANCE INSPECTION  
Evaluation Responsible Person Identifier: WANAS



Map ID  
Direction  
Distance  
Elevation

MAP FINDINGS

Site

Database(s)

EDR ID Number  
EPA ID Number

**HERITAGE CRYSTAL CLEAN LLC D ST (Continued)**

**1005445352**

Evaluation Responsible Sub-Organization:	SW
Actual Return to Compliance Date:	Not reported
Scheduled Compliance Date:	Not reported
Date of Request:	Not reported
Date Response Received:	Not reported
Request Agency:	Not reported
Former Citation:	Not reported
Evaluation Date:	2013-02-12 00:00:00.0
Evaluation Responsible Agency:	State
Found Violation:	Yes
Evaluation Type Description:	COMPLIANCE EVALUATION INSPECTION ON-SITE
Evaluation Responsible Person Identifier:	WANAS
Evaluation Responsible Sub-Organization:	SW
Actual Return to Compliance Date:	2013-05-24 00:00:00.0
Scheduled Compliance Date:	2013-05-28 00:00:00.0
Date of Request:	Not reported
Date Response Received:	Not reported
Request Agency:	Not reported
Former Citation:	Not reported
Evaluation Date:	2004-09-21 00:00:00.0
Evaluation Responsible Agency:	State
Found Violation:	Yes
Evaluation Type Description:	COMPLIANCE EVALUATION INSPECTION ON-SITE
Evaluation Responsible Person Identifier:	WAJMC
Evaluation Responsible Sub-Organization:	SW
Actual Return to Compliance Date:	2004-11-04 00:00:00.0
Scheduled Compliance Date:	2004-11-03 00:00:00.0
Date of Request:	Not reported
Date Response Received:	Not reported
Request Agency:	Not reported
Former Citation:	Not reported
Evaluation Date:	2013-02-12 00:00:00.0
Evaluation Responsible Agency:	State
Found Violation:	Yes
Evaluation Type Description:	COMPLIANCE EVALUATION INSPECTION ON-SITE
Evaluation Responsible Person Identifier:	WANAS
Evaluation Responsible Sub-Organization:	SW
Actual Return to Compliance Date:	2014-01-16 00:00:00.0
Scheduled Compliance Date:	2013-06-24 00:00:00.0
Date of Request:	Not reported
Date Response Received:	Not reported
Request Agency:	Not reported
Former Citation:	Not reported
Evaluation Date:	2002-06-18 00:00:00.0
Evaluation Responsible Agency:	State
Found Violation:	Yes
Evaluation Type Description:	COMPLIANCE EVALUATION INSPECTION ON-SITE
Evaluation Responsible Person Identifier:	WAJMC
Evaluation Responsible Sub-Organization:	SW
Actual Return to Compliance Date:	2002-06-18 00:00:00.0
Scheduled Compliance Date:	2002-06-18 00:00:00.0
Date of Request:	Not reported
Date Response Received:	Not reported



Map ID  
Direction  
Distance  
Elevation

MAP FINDINGS

Site

Database(s)

EDR ID Number  
EPA ID Number

**HERITAGE CRYSTAL CLEAN LLC D ST (Continued)**

**1005445352**

Request Agency:	Not reported
Former Citation:	Not reported
Evaluation Date:	2013-02-12 00:00:00.0
Evaluation Responsible Agency:	State
Found Violation:	Yes
Evaluation Type Description:	COMPLIANCE EVALUATION INSPECTION ON-SITE
Evaluation Responsible Person Identifier:	WANAS
Evaluation Responsible Sub-Organization:	SW
Actual Return to Compliance Date:	2013-06-24 00:00:00.0
Scheduled Compliance Date:	2013-06-24 00:00:00.0
Date of Request:	Not reported
Date Response Received:	Not reported
Request Agency:	Not reported
Former Citation:	Not reported
Evaluation Date:	2013-02-12 00:00:00.0
Evaluation Responsible Agency:	State
Found Violation:	Yes
Evaluation Type Description:	COMPLIANCE EVALUATION INSPECTION ON-SITE
Evaluation Responsible Person Identifier:	WANAS
Evaluation Responsible Sub-Organization:	SW
Actual Return to Compliance Date:	2013-05-24 00:00:00.0
Scheduled Compliance Date:	2013-05-28 00:00:00.0
Date of Request:	Not reported
Date Response Received:	Not reported
Request Agency:	Not reported
Former Citation:	Not reported
Evaluation Date:	2013-02-12 00:00:00.0
Evaluation Responsible Agency:	State
Found Violation:	Yes
Evaluation Type Description:	COMPLIANCE EVALUATION INSPECTION ON-SITE
Evaluation Responsible Person Identifier:	WANAS
Evaluation Responsible Sub-Organization:	SW
Actual Return to Compliance Date:	2013-05-24 00:00:00.0
Scheduled Compliance Date:	2013-05-28 00:00:00.0
Date of Request:	Not reported
Date Response Received:	Not reported
Request Agency:	Not reported
Former Citation:	Not reported
Evaluation Date:	2004-09-21 00:00:00.0
Evaluation Responsible Agency:	State
Found Violation:	Yes
Evaluation Type Description:	COMPLIANCE EVALUATION INSPECTION ON-SITE
Evaluation Responsible Person Identifier:	WAJMC
Evaluation Responsible Sub-Organization:	SW
Actual Return to Compliance Date:	2004-09-23 00:00:00.0
Scheduled Compliance Date:	2004-11-03 00:00:00.0
Date of Request:	Not reported
Date Response Received:	Not reported
Request Agency:	Not reported
Former Citation:	Not reported
Evaluation Date:	2007-11-07 00:00:00.0
Evaluation Responsible Agency:	State



Map ID  
Direction  
Distance  
Elevation

MAP FINDINGS

Site

Database(s)

EDR ID Number  
EPA ID Number

**HERITAGE CRYSTAL CLEAN LLC D ST (Continued)**

**1005445352**

Found Violation:	No
Evaluation Type Description:	NON-FINANCIAL RECORD REVIEW
Evaluation Responsible Person Identifier:	WAALF
Evaluation Responsible Sub-Organization:	SW
Actual Return to Compliance Date:	Not reported
Scheduled Compliance Date:	Not reported
Date of Request:	Not reported
Date Response Received:	Not reported
Request Agency:	Not reported
Former Citation:	Not reported
Evaluation Date:	2013-02-12 00:00:00.0
Evaluation Responsible Agency:	State
Found Violation:	Yes
Evaluation Type Description:	COMPLIANCE EVALUATION INSPECTION ON-SITE
Evaluation Responsible Person Identifier:	WANAS
Evaluation Responsible Sub-Organization:	SW
Actual Return to Compliance Date:	2013-05-24 00:00:00.0
Scheduled Compliance Date:	2013-05-28 00:00:00.0
Date of Request:	Not reported
Date Response Received:	Not reported
Request Agency:	Not reported
Former Citation:	Not reported
Evaluation Date:	2013-02-12 00:00:00.0
Evaluation Responsible Agency:	State
Found Violation:	Yes
Evaluation Type Description:	COMPLIANCE EVALUATION INSPECTION ON-SITE
Evaluation Responsible Person Identifier:	WANAS
Evaluation Responsible Sub-Organization:	SW
Actual Return to Compliance Date:	2013-03-31 00:00:00.0
Scheduled Compliance Date:	Not reported
Date of Request:	Not reported
Date Response Received:	Not reported
Request Agency:	Not reported
Former Citation:	Not reported
Evaluation Date:	2013-02-12 00:00:00.0
Evaluation Responsible Agency:	State
Found Violation:	Yes
Evaluation Type Description:	COMPLIANCE EVALUATION INSPECTION ON-SITE
Evaluation Responsible Person Identifier:	WANAS
Evaluation Responsible Sub-Organization:	SW
Actual Return to Compliance Date:	2013-05-24 00:00:00.0
Scheduled Compliance Date:	2013-05-28 00:00:00.0
Date of Request:	Not reported
Date Response Received:	Not reported
Request Agency:	Not reported
Former Citation:	Not reported
Evaluation Date:	2013-02-12 00:00:00.0
Evaluation Responsible Agency:	State
Found Violation:	Yes
Evaluation Type Description:	COMPLIANCE EVALUATION INSPECTION ON-SITE
Evaluation Responsible Person Identifier:	WANAS
Evaluation Responsible Sub-Organization:	SW
Actual Return to Compliance Date:	2013-05-24 00:00:00.0



Map ID  
Direction  
Distance  
Elevation

MAP FINDINGS

Site

Database(s)

EDR ID Number  
EPA ID Number

**HERITAGE CRYSTAL CLEAN LLC D ST (Continued)**

**1005445352**

Scheduled Compliance Date: 2013-05-28 00:00:00.0  
Date of Request: Not reported  
Date Response Received: Not reported  
Request Agency: Not reported  
Former Citation: Not reported

Evaluation Date: 2014-01-09 00:00:00.0  
Evaluation Responsible Agency: State  
Found Violation: Yes  
Evaluation Type Description: NON-FINANCIAL RECORD REVIEW  
Evaluation Responsible Person Identifier: WANAS  
Evaluation Responsible Sub-Organization: SW  
Actual Return to Compliance Date: 2014-04-09 00:00:00.0  
Scheduled Compliance Date: 2014-04-10 00:00:00.0  
Date of Request: Not reported  
Date Response Received: Not reported  
Request Agency: Not reported  
Former Citation: Not reported

Evaluation Date: 2013-10-18 00:00:00.0  
Evaluation Responsible Agency: State  
Found Violation: No  
Evaluation Type Description: FOCUSED COMPLIANCE INSPECTION  
Evaluation Responsible Person Identifier: WANAS  
Evaluation Responsible Sub-Organization: SW  
Actual Return to Compliance Date: Not reported  
Scheduled Compliance Date: Not reported  
Date of Request: Not reported  
Date Response Received: Not reported  
Request Agency: Not reported  
Former Citation: Not reported

Evaluation Date: 2005-06-23 00:00:00.0  
Evaluation Responsible Agency: State  
Found Violation: No  
Evaluation Type Description: COMPLIANCE ASSISTANCE VISIT  
Evaluation Responsible Person Identifier: WAJMC  
Evaluation Responsible Sub-Organization: SW  
Actual Return to Compliance Date: Not reported  
Scheduled Compliance Date: Not reported  
Date of Request: Not reported  
Date Response Received: Not reported  
Request Agency: Not reported  
Former Citation: Not reported

Evaluation Date: 2013-02-12 00:00:00.0  
Evaluation Responsible Agency: State  
Found Violation: Yes  
Evaluation Type Description: COMPLIANCE EVALUATION INSPECTION ON-SITE  
Evaluation Responsible Person Identifier: WANAS  
Evaluation Responsible Sub-Organization: SW  
Actual Return to Compliance Date: 2014-01-16 00:00:00.0  
Scheduled Compliance Date: 2013-05-28 00:00:00.0  
Date of Request: Not reported  
Date Response Received: Not reported  
Request Agency: Not reported  
Former Citation: Not reported



Map ID  
Direction  
Distance  
Elevation

MAP FINDINGS

Site

Database(s)

EDR ID Number  
EPA ID Number

**HERITAGE CRYSTAL CLEAN LLC D ST (Continued)**

**1005445352**

Evaluation Date:	2013-05-29 00:00:00.0
Evaluation Responsible Agency:	State
Found Violation:	No
Evaluation Type Description:	CASE DEVELOPMENT INSPECTION
Evaluation Responsible Person Identifier:	WANAS
Evaluation Responsible Sub-Organization:	SW
Actual Return to Compliance Date:	Not reported
Scheduled Compliance Date:	Not reported
Date of Request:	Not reported
Date Response Received:	Not reported
Request Agency:	Not reported
Former Citation:	Not reported
Evaluation Date:	2013-02-12 00:00:00.0
Evaluation Responsible Agency:	State
Found Violation:	Yes
Evaluation Type Description:	COMPLIANCE EVALUATION INSPECTION ON-SITE
Evaluation Responsible Person Identifier:	WANAS
Evaluation Responsible Sub-Organization:	SW
Actual Return to Compliance Date:	2014-01-16 00:00:00.0
Scheduled Compliance Date:	2013-05-28 00:00:00.0
Date of Request:	Not reported
Date Response Received:	Not reported
Request Agency:	Not reported
Former Citation:	Not reported
Evaluation Date:	2013-02-12 00:00:00.0
Evaluation Responsible Agency:	State
Found Violation:	Yes
Evaluation Type Description:	COMPLIANCE EVALUATION INSPECTION ON-SITE
Evaluation Responsible Person Identifier:	WANAS
Evaluation Responsible Sub-Organization:	SW
Actual Return to Compliance Date:	2013-05-24 00:00:00.0
Scheduled Compliance Date:	2013-05-28 00:00:00.0
Date of Request:	Not reported
Date Response Received:	Not reported
Request Agency:	Not reported
Former Citation:	Not reported
Evaluation Date:	2013-02-12 00:00:00.0
Evaluation Responsible Agency:	State
Found Violation:	Yes
Evaluation Type Description:	COMPLIANCE EVALUATION INSPECTION ON-SITE
Evaluation Responsible Person Identifier:	WANAS
Evaluation Responsible Sub-Organization:	SW
Actual Return to Compliance Date:	2013-05-24 00:00:00.0
Scheduled Compliance Date:	2013-05-28 00:00:00.0
Date of Request:	Not reported
Date Response Received:	Not reported
Request Agency:	Not reported
Former Citation:	Not reported
Evaluation Date:	2003-04-10 00:00:00.0
Evaluation Responsible Agency:	State
Found Violation:	Yes
Evaluation Type Description:	COMPLIANCE EVALUATION INSPECTION ON-SITE
Evaluation Responsible Person Identifier:	WAJMC



Map ID  
Direction  
Distance  
Elevation

MAP FINDINGS

Site

Database(s)

EDR ID Number  
EPA ID Number

**HERITAGE CRYSTAL CLEAN LLC D ST (Continued)**

**1005445352**

Evaluation Responsible Sub-Organization: SW  
Actual Return to Compliance Date: 2003-05-08 00:00:00.0  
Scheduled Compliance Date: 2003-05-04 00:00:00.0  
Date of Request: Not reported  
Date Response Received: Not reported  
Request Agency: Not reported  
Former Citation: Not reported

Evaluation Date: 2014-09-26 00:00:00.0  
Evaluation Responsible Agency: State  
Found Violation: No  
Evaluation Type Description: FOCUSED COMPLIANCE INSPECTION  
Evaluation Responsible Person Identifier: WAJMC  
Evaluation Responsible Sub-Organization: SW  
Actual Return to Compliance Date: Not reported  
Scheduled Compliance Date: Not reported  
Date of Request: Not reported  
Date Response Received: Not reported  
Request Agency: Not reported  
Former Citation: Not reported

Evaluation Date: 2003-04-10 00:00:00.0  
Evaluation Responsible Agency: State  
Found Violation: Yes  
Evaluation Type Description: COMPLIANCE EVALUATION INSPECTION ON-SITE  
Evaluation Responsible Person Identifier: WAJMC  
Evaluation Responsible Sub-Organization: SW  
Actual Return to Compliance Date: 2003-05-04 00:00:00.0  
Scheduled Compliance Date: 2003-05-04 00:00:00.0  
Date of Request: Not reported  
Date Response Received: Not reported  
Request Agency: Not reported  
Former Citation: Not reported

Evaluation Date: 2014-01-09 00:00:00.0  
Evaluation Responsible Agency: State  
Found Violation: Yes  
Evaluation Type Description: NON-FINANCIAL RECORD REVIEW  
Evaluation Responsible Person Identifier: WANAS  
Evaluation Responsible Sub-Organization: SW  
Actual Return to Compliance Date: 2014-04-09 00:00:00.0  
Scheduled Compliance Date: 2014-04-10 00:00:00.0  
Date of Request: Not reported  
Date Response Received: Not reported  
Request Agency: Not reported  
Former Citation: Not reported

Evaluation Date: 2004-09-21 00:00:00.0  
Evaluation Responsible Agency: State  
Found Violation: Yes  
Evaluation Type Description: COMPLIANCE EVALUATION INSPECTION ON-SITE  
Evaluation Responsible Person Identifier: WAJMC  
Evaluation Responsible Sub-Organization: SW  
Actual Return to Compliance Date: 2004-09-24 00:00:00.0  
Scheduled Compliance Date: 2004-11-03 00:00:00.0  
Date of Request: Not reported  
Date Response Received: Not reported



Map ID  
Direction  
Distance  
Elevation

MAP FINDINGS

Site

Database(s)

EDR ID Number  
EPA ID Number

**HERITAGE CRYSTAL CLEAN LLC D ST (Continued)**

**1005445352**

Request Agency:	Not reported
Former Citation:	Not reported
Evaluation Date:	2005-09-13 00:00:00.0
Evaluation Responsible Agency:	State
Found Violation:	No
Evaluation Type Description:	COMPLIANCE EVALUATION INSPECTION ON-SITE
Evaluation Responsible Person Identifier:	WAJMC
Evaluation Responsible Sub-Organization:	SW
Actual Return to Compliance Date:	Not reported
Scheduled Compliance Date:	Not reported
Date of Request:	Not reported
Date Response Received:	Not reported
Request Agency:	Not reported
Former Citation:	Not reported
Evaluation Date:	2013-02-12 00:00:00.0
Evaluation Responsible Agency:	State
Found Violation:	Yes
Evaluation Type Description:	COMPLIANCE EVALUATION INSPECTION ON-SITE
Evaluation Responsible Person Identifier:	WANAS
Evaluation Responsible Sub-Organization:	SW
Actual Return to Compliance Date:	2014-01-16 00:00:00.0
Scheduled Compliance Date:	2013-06-24 00:00:00.0
Date of Request:	Not reported
Date Response Received:	Not reported
Request Agency:	Not reported
Former Citation:	Not reported
Evaluation Date:	2013-02-12 00:00:00.0
Evaluation Responsible Agency:	State
Found Violation:	Yes
Evaluation Type Description:	COMPLIANCE EVALUATION INSPECTION ON-SITE
Evaluation Responsible Person Identifier:	WANAS
Evaluation Responsible Sub-Organization:	SW
Actual Return to Compliance Date:	2015-01-09 00:00:00.0
Scheduled Compliance Date:	2013-06-24 00:00:00.0
Date of Request:	Not reported
Date Response Received:	Not reported
Request Agency:	Not reported
Former Citation:	Not reported
Evaluation Date:	2013-02-12 00:00:00.0
Evaluation Responsible Agency:	State
Found Violation:	Yes
Evaluation Type Description:	COMPLIANCE EVALUATION INSPECTION ON-SITE
Evaluation Responsible Person Identifier:	WANAS
Evaluation Responsible Sub-Organization:	SW
Actual Return to Compliance Date:	2013-06-24 00:00:00.0
Scheduled Compliance Date:	2013-06-24 00:00:00.0
Date of Request:	Not reported
Date Response Received:	Not reported
Request Agency:	Not reported
Former Citation:	Not reported
Evaluation Date:	2013-02-12 00:00:00.0
Evaluation Responsible Agency:	State



Map ID  
Direction  
Distance  
Elevation

MAP FINDINGS

Site

Database(s)

EDR ID Number  
EPA ID Number

**HERITAGE CRYSTAL CLEAN LLC D ST (Continued)**

**1005445352**

Found Violation:	Yes
Evaluation Type Description:	COMPLIANCE EVALUATION INSPECTION ON-SITE
Evaluation Responsible Person Identifier:	WANAS
Evaluation Responsible Sub-Organization:	SW
Actual Return to Compliance Date:	2013-06-24 00:00:00.0
Scheduled Compliance Date:	2013-06-24 00:00:00.0
Date of Request:	Not reported
Date Response Received:	Not reported
Request Agency:	Not reported
Former Citation:	Not reported
Evaluation Date:	2003-04-10 00:00:00.0
Evaluation Responsible Agency:	State
Found Violation:	Yes
Evaluation Type Description:	COMPLIANCE EVALUATION INSPECTION ON-SITE
Evaluation Responsible Person Identifier:	WAJMC
Evaluation Responsible Sub-Organization:	SW
Actual Return to Compliance Date:	2003-05-04 00:00:00.0
Scheduled Compliance Date:	2003-05-08 00:00:00.0
Date of Request:	Not reported
Date Response Received:	Not reported
Request Agency:	Not reported
Former Citation:	Not reported
Evaluation Date:	2013-02-12 00:00:00.0
Evaluation Responsible Agency:	State
Found Violation:	Yes
Evaluation Type Description:	COMPLIANCE EVALUATION INSPECTION ON-SITE
Evaluation Responsible Person Identifier:	WANAS
Evaluation Responsible Sub-Organization:	SW
Actual Return to Compliance Date:	2013-05-24 00:00:00.0
Scheduled Compliance Date:	2013-05-28 00:00:00.0
Date of Request:	Not reported
Date Response Received:	Not reported
Request Agency:	Not reported
Former Citation:	Not reported
Evaluation Date:	2006-06-14 00:00:00.0
Evaluation Responsible Agency:	State
Found Violation:	Yes
Evaluation Type Description:	COMPLIANCE EVALUATION INSPECTION ON-SITE
Evaluation Responsible Person Identifier:	WAEPF
Evaluation Responsible Sub-Organization:	SW
Actual Return to Compliance Date:	2006-07-13 00:00:00.0
Scheduled Compliance Date:	2006-08-30 00:00:00.0
Date of Request:	Not reported
Date Response Received:	Not reported
Request Agency:	Not reported
Former Citation:	Not reported
Evaluation Date:	2013-02-12 00:00:00.0
Evaluation Responsible Agency:	State
Found Violation:	Yes
Evaluation Type Description:	COMPLIANCE EVALUATION INSPECTION ON-SITE
Evaluation Responsible Person Identifier:	WANAS
Evaluation Responsible Sub-Organization:	SW
Actual Return to Compliance Date:	2014-04-09 00:00:00.0



Map ID  
Direction  
Distance  
Elevation

MAP FINDINGS

Site

Database(s)

EDR ID Number  
EPA ID Number

**HERITAGE CRYSTAL CLEAN LLC D ST (Continued)**

**1005445352**

Scheduled Compliance Date:	2014-04-10 00:00:00.0
Date of Request:	Not reported
Date Response Received:	Not reported
Request Agency:	Not reported
Former Citation:	Not reported
Evaluation Date:	2008-06-20 00:00:00.0
Evaluation Responsible Agency:	State
Found Violation:	No
Evaluation Type Description:	COMPLIANCE EVALUATION INSPECTION ON-SITE
Evaluation Responsible Person Identifier:	WANSB
Evaluation Responsible Sub-Organization:	SW
Actual Return to Compliance Date:	Not reported
Scheduled Compliance Date:	Not reported
Date of Request:	Not reported
Date Response Received:	Not reported
Request Agency:	Not reported
Former Citation:	Not reported
Evaluation Date:	2013-02-12 00:00:00.0
Evaluation Responsible Agency:	State
Found Violation:	Yes
Evaluation Type Description:	COMPLIANCE EVALUATION INSPECTION ON-SITE
Evaluation Responsible Person Identifier:	WANAS
Evaluation Responsible Sub-Organization:	SW
Actual Return to Compliance Date:	2014-01-16 00:00:00.0
Scheduled Compliance Date:	2013-06-24 00:00:00.0
Date of Request:	Not reported
Date Response Received:	Not reported
Request Agency:	Not reported
Former Citation:	Not reported
Evaluation Date:	2013-02-12 00:00:00.0
Evaluation Responsible Agency:	State
Found Violation:	Yes
Evaluation Type Description:	COMPLIANCE EVALUATION INSPECTION ON-SITE
Evaluation Responsible Person Identifier:	WANAS
Evaluation Responsible Sub-Organization:	SW
Actual Return to Compliance Date:	2013-09-09 00:00:00.0
Scheduled Compliance Date:	2013-05-28 00:00:00.0
Date of Request:	Not reported
Date Response Received:	Not reported
Request Agency:	Not reported
Former Citation:	Not reported

**FINDS:**

Registry ID: 110012557189

[Click Here:](#)



Map ID  
Direction  
Distance  
Elevation

MAP FINDINGS

Site

Database(s)

EDR ID Number  
EPA ID Number

**HERITAGE CRYSTAL CLEAN LLC D ST (Continued)**

**1005445352**

Environmental Interest/Information System:

Washington Facility / Site Identification System (WA-FSIS) provides a means to query and display data maintained by the Washington Department of Ecology. This system contains key information for each facility/site that is currently, or has been, of interest to the Air Quality, Dam Safety, Hazardous Waste, Toxics Cleanup, and Water Quality Programs.

RCRAInfo is a national information system that supports the Resource Conservation and Recovery Act (RCRA) program through the tracking of events and activities related to facilities that generate, transport, and treat, store, or dispose of hazardous waste. RCRAInfo allows RCRA program staff to track the notification, permit, compliance, and corrective action activities required under RCRA.

HAZARDOUS WASTE BIENNIAL REPORTER

[Click this hyperlink](#) while viewing on your computer to access additional FINDS: detail in the EDR Site Report.

ECHO:

Envid: 1005445352  
Registry ID: 110012557189  
DFR URL: <http://echo.epa.gov/detailed-facility-report?fid=110012557189>  
Name: HERITAGE CRYSTAL CLEAN LLC D ST  
Address: 1901 E D ST  
City,State,Zip: TACOMA, WA 98421

WA Financial Assurance 2:

Name: D STREET  
Address: 1901 EAST D STREET  
City,State,Zip: TACOMA, WA 98421  
Region: 2  
EPA ID: WAH000016212  
Contact Title: Director of EH&S  
Contact Name: Scott Crandall  
Contact Phone: (813) 335-5341  
Contact Fax: Not reported  
Contact EMail: Scott.Crandall@crystal-clean.com  
Website: www.crystal-clean.com  
Facility Type: Used Oil/Antifreeze Recycler  
Fiscal Year End: Saturday after 12/31  
Notes: Not reported  
Company Name: Heritage-Crystal Clean, Inc.  
Company Address 1: 2175 Point Boulevard  
Company Address 2: Suite 375  
Company City: Elgin  
Company State: IL  
Company Zip: 60123  
Last Updated: 03/08/2017  
Inactive: False  
Inactive Date: Not reported  
Requires Info RCRA: False  
Requires Info MTCA: False  
Ecology Region Name: Southwest  
Ecology Reg Comp Staff: Not reported  
Closure Plan Status: Approved  
Closure Plan Submitted Date: Not reported  
Closure Plan Approved Date: Not reported



Map ID  
Direction  
Distance  
Elevation

MAP FINDINGS

Site

Database(s)

EDR ID Number  
EPA ID Number

**HERITAGE CRYSTAL CLEAN LLC D ST (Continued)**

**1005445352**

Original Approved Cost Estimate: \$149,980.76  
Cost Estimate Status: Facility's cost estimate accepted by Ecology  
Open Permitted: False  
Open Interim Status: False  
Open No Permit Required: True  
Permit Terminated: False  
In Closure: False  
Clean Closed: False  
Post Closure: False  
Corrective Action: False  
Voluntary Cleanup: False  
MTCA Cleanup: False  
CERCLA: False  
Other: False  
Closure Coverage Required: True  
Post Closure Required: False  
Liability Coverage Required: True  
Corrective Action Required: False  
Comments: Not reported  
Obligation Name: Not reported  
Mechanism Name: Corporate Guarantee  
Cost Estimate: \$198,090.00  
Policy Number: N/A  
Policy Effective Date: 05/13/2016  
Policy Closure Date: 04/01/2017  
Third Party Provider: Heritage-Crystal Clean, Inc.  
Ecology Reviewed: True  
Bond Rating: N/A  
FTCG Name: ALT I - Pass  
As Of: 05/13/2016  
Due Date: 04/01/2017  
Year Submitted: 2016  
FRR Complete: False

Name: D STREET  
Address: 1901 EAST D STREET  
City,State,Zip: TACOMA, WA 98421  
Region: 2  
EPA ID: WAH000016212  
Contact Title: Director of EH&S  
Contact Name: Scott Crandall  
Contact Phone: (813) 335-5341  
Contact Fax: Not reported  
Contact EMail: Scott.Crandall@crystal-clean.com  
Website: www.crystal-clean.com  
Facility Type: Used Oil/Antifreeze Recycler  
Fiscal Year End: Saturday after 12/31  
Notes: Not reported  
Company Name: Heritage-Crystal Clean, Inc.  
Company Address 1: 2175 Point Boulevard  
Company Address 2: Suite 375  
Company City: Elgin  
Company State: IL  
Company Zip: 60123  
Last Updated: 03/08/2017  
Inactive: False  
Inactive Date: Not reported



Map ID  
Direction  
Distance  
Elevation

MAP FINDINGS

Site

Database(s)

EDR ID Number  
EPA ID Number

**HERITAGE CRYSTAL CLEAN LLC D ST (Continued)**

**1005445352**

Requires Info RCRA: False  
Requires Info MTCA: False  
Ecology Region Name: Southwest  
Ecology Reg Comp Staff: Not reported  
Closure Plan Status: Approved  
Closure Plan Submitted Date: Not reported  
Closure Plan Approved Date: Not reported  
Original Approved Cost Estimate: \$149,980.76  
Cost Estimate Status: Facility's cost estimate accepted by Ecology  
Open Permitted: False  
Open Interim Status: False  
Open No Permit Required: True  
Permit Terminated: False  
In Closure: False  
Clean Closed: False  
Post Closure: False  
Corrective Action: False  
Voluntary Cleanup: False  
MTCA Cleanup: False  
CERCLA: False  
Other: False  
Closure Coverage Required: True  
Post Closure Required: False  
Liability Coverage Required: True  
Corrective Action Required: False  
Comments: Not reported  
Obligation Name: Not reported  
Mechanism Name: Insurance  
Cost Estimate: \$2,000,000.00  
Policy Number: UEC002320309  
Policy Effective Date: 06/01/2016  
Policy Closure Date: 05/31/2017  
Third Party Provider: XL Speciality Insurance  
Ecology Reviewed: True  
Bond Rating: N/A  
FTCG Name: N/A  
As Of: 06/01/2016  
Due Date: 06/01/2017  
Year Submitted: 2016  
FRR Complete: False

Name: D STREET  
Address: 1901 EAST D STREET  
City,State,Zip: TACOMA, WA 98421  
Region: 2  
EPA ID: WAH000016212  
Contact Title: Director of EH&S  
Contact Name: Scott Crandall  
Contact Phone: (813) 335-5341  
Contact Fax: Not reported  
Contact EMail: Scott.Crandall@crystal-clean.com  
Website: www.crystal-clean.com  
Facility Type: Used Oil/Antifreeze Recycler  
Fiscal Year End: Saturday after 12/31  
Notes: Not reported  
Company Name: Heritage-Crystal Clean, Inc.  
Company Address 1: 2175 Point Boulevard



Map ID  
Direction  
Distance  
Elevation

MAP FINDINGS

Site

Database(s)

EDR ID Number  
EPA ID Number

**HERITAGE CRYSTAL CLEAN LLC D ST (Continued)**

**1005445352**

Company Address 2:	Suite 375
Company City:	Elgin
Company State:	IL
Company Zip:	60123
Last Updated:	03/08/2017
Inactive:	False
Inactive Date:	Not reported
Requires Info RCRA:	False
Requires Info MTCA:	False
Ecology Region Name:	Southwest
Ecology Reg Comp Staff:	Not reported
Closure Plan Status:	Approved
Closure Plan Submitted Date:	Not reported
Closure Plan Approved Date:	Not reported
Original Approved Cost Estimate:	\$149,980.76
Cost Estimate Status:	Facility's cost estimate accepted by Ecology
Open Permitted:	False
Open Interim Status:	False
Open No Permit Required:	True
Permit Terminated:	False
In Closure:	False
Clean Closed:	False
Post Closure:	False
Corrective Action:	False
Voluntary Cleanup:	False
MTCA Cleanup:	False
CERCLA:	False
Other:	False
Closure Coverage Required:	True
Post Closure Required:	False
Liability Coverage Required:	True
Corrective Action Required:	False
Comments:	Not reported
Obligation Name:	Not reported
Mechanism Name:	Insurance
Cost Estimate:	\$2,000,000.00
Policy Number:	GEC002320109
Policy Effective Date:	06/01/2016
Policy Closure Date:	05/31/2017
Third Party Provider:	Greenwich Insurance Company
Ecology Reviewed:	True
Bond Rating:	N/A
FTCG Name:	N/A
As Of:	06/01/2016
Due Date:	06/01/2017
Year Submitted:	2016
FRR Complete:	False
Name:	D STREET
Address:	1901 EAST D STREET
City,State,Zip:	TACOMA, WA 98421
Region:	2
EPA ID:	WAH000016212
Contact Title:	Director of EH&S
Contact Name:	Scott Crandall
Contact Phone:	(813) 335-5341
Contact Fax:	Not reported



Map ID  
Direction  
Distance  
Elevation

MAP FINDINGS

Site

Database(s)

EDR ID Number  
EPA ID Number

**HERITAGE CRYSTAL CLEAN LLC D ST (Continued)**

**1005445352**

Contact Email:	Scott.Crandall@crystal-clean.com
Website:	www.crystal-clean.com
Facility Type:	Used Oil/Antifreeze Recycler
Fiscal Year End:	Saturday after 12/31
Notes:	Not reported
Company Name:	Heritage-Crystal Clean, Inc.
Company Address 1:	2175 Point Boulevard
Company Address 2:	Suite 375
Company City:	Elgin
Company State:	IL
Company Zip:	60123
Last Updated:	03/08/2017
Inactive:	False
Inactive Date:	Not reported
Requires Info RCRA:	False
Requires Info MTCA:	False
Ecology Region Name:	Southwest
Ecology Reg Comp Staff:	Not reported
Closure Plan Status:	Approved
Closure Plan Submitted Date:	Not reported
Closure Plan Approved Date:	Not reported
Original Approved Cost Estimate:	\$149,980.76
Cost Estimate Status:	Facility's cost estimate accepted by Ecology
Open Permitted:	False
Open Interim Status:	False
Open No Permit Required:	True
Permit Terminated:	False
In Closure:	False
Clean Closed:	False
Post Closure:	False
Corrective Action:	False
Voluntary Cleanup:	False
MTCA Cleanup:	False
CERCLA:	False
Other:	False
Closure Coverage Required:	True
Post Closure Required:	False
Liability Coverage Required:	True
Corrective Action Required:	False
Comments:	Not reported
Obligation Name:	Not reported
Mechanism Name:	Corporate Guarantee
Cost Estimate:	\$199,905.19
Policy Number:	N/A
Policy Effective Date:	04/01/2018
Policy Closure Date:	04/01/2019
Third Party Provider:	Heritage-Crystal Clean LLC
Ecology Reviewed:	True
Bond Rating:	N/A
FTCG Name:	ALT I - Pass
As Of:	04/10/2018
Due Date:	04/01/2019
Year Submitted:	2018
FRR Complete:	True
Name:	PHOENIX ENVIRONMENTAL - D STREET
Address:	1901 EAST D STREET



Map ID  
Direction  
Distance  
Elevation

MAP FINDINGS

Site

Database(s)

EDR ID Number  
EPA ID Number

**HERITAGE CRYSTAL CLEAN LLC D ST (Continued)**

**1005445352**

City,State,Zip: TACOMA, WA 98421  
Region: 2  
EPA ID: WAH000016212  
Contact Title: Not reported  
Contact Name: Mark Bridges  
Contact Phone: (253) 779-8474  
Contact Fax: Not reported  
Contact EMail: mark@phoenixenviro.com  
Website: http://www.phoenixenviro.com/home.htm  
Facility Type: Used Oil/Antifreeze Recycler  
Fiscal Year End: Not reported  
Notes: Facility sold to Heritage-Crystal Clean and financial assurance released 9/22/2016.  
Company Name: Phoenix Environmental  
Company Address 1: 2212 Port of Tacoma Road  
Company Address 2: Not reported  
Company City: Tacoma  
Company State: WA  
Company Zip: 98421  
Last Updated: 01/24/2017  
Inactive: True  
Inactive Date: 9/22/2016  
Requires Info RCRA: False  
Requires Info MTCA: False  
Ecology Region Name: Southwest  
Ecology Reg Comp Staff: Ron Kaufmann  
Closure Plan Status: Company sold  
Closure Plan Submitted Date: Not reported  
Closure Plan Approved Date: 2/12/2015  
Original Approved Cost Estimate: \$129,000.00  
Cost Estimate Status: Released from financial assurance requirements  
Open Permitted: False  
Open Interim Status: False  
Open No Permit Required: False  
Permit Terminated: False  
In Closure: False  
Clean Closed: False  
Post Closure: False  
Corrective Action: False  
Voluntary Cleanup: False  
MTCA Cleanup: False  
CERCLA: False  
Other: True  
Closure Coverage Required: False  
Post Closure Required: False  
Liability Coverage Required: False  
Corrective Action Required: False  
Comments: Not reported  
Obligation Name: Not reported  
Mechanism Name: Insurance  
Cost Estimate: \$2,000,000.00  
Policy Number: EPK103282  
Policy Effective Date: 02/26/2013  
Policy Closure Date: 02/25/2014  
Third Party Provider: Crum & Forster  
Ecology Reviewed: True  
Bond Rating: N/A



Map ID  
Direction  
Distance  
Elevation

MAP FINDINGS

Site

Database(s)

EDR ID Number  
EPA ID Number

**HERITAGE CRYSTAL CLEAN LLC D ST (Continued)**

**1005445352**

FTCG Name:	Not reported
As Of:	Not reported
Due Date:	Not reported
Year Submitted:	2014
FRR Complete:	False
Name:	PHOENIX ENVIRONMENTAL - D STREET
Address:	1901 EAST D STREET
City,State,Zip:	TACOMA, WA 98421
Region:	2
EPA ID:	WAH000016212
Contact Title:	Not reported
Contact Name:	Mark Bridges
Contact Phone:	(253) 779-8474
Contact Fax:	Not reported
Contact EMail:	mark@phoenixenviro.com
Website:	<a href="http://www.phoenixenviro.com/home.htm">http://www.phoenixenviro.com/home.htm</a>
Facility Type:	Used Oil/Antifreeze Recycler
Fiscal Year End:	Not reported
Notes:	Facility sold to Heritage-Crystal Clean and financial assurance released 9/22/2016.
Company Name:	Phoenix Environmental
Company Address 1:	2212 Port of Tacoma Road
Company Address 2:	Not reported
Company City:	Tacoma
Company State:	WA
Company Zip:	98421
Last Updated:	01/24/2017
Inactive:	True
Inactive Date:	9/22/2016
Requires Info RCRA:	False
Requires Info MTCA:	False
Ecology Region Name:	Southwest
Ecology Reg Comp Staff:	Ron Kaufmann
Closure Plan Status:	Company sold
Closure Plan Submitted Date:	Not reported
Closure Plan Approved Date:	2/12/2015
Original Approved Cost Estimate:	\$129,000.00
Cost Estimate Status:	Released from financial assurance requirements
Open Permitted:	False
Open Interim Status:	False
Open No Permit Required:	False
Permit Terminated:	False
In Closure:	False
Clean Closed:	False
Post Closure:	False
Corrective Action:	False
Voluntary Cleanup:	False
MTCA Cleanup:	False
CERCLA:	False
Other:	True
Closure Coverage Required:	False
Post Closure Required:	False
Liability Coverage Required:	False
Corrective Action Required:	False
Comments:	Not reported
Obligation Name:	Not reported



Map ID  
Direction  
Distance  
Elevation

MAP FINDINGS

Site

Database(s)

EDR ID Number  
EPA ID Number

**HERITAGE CRYSTAL CLEAN LLC D ST (Continued)**

**1005445352**

Mechanism Name: Insurance  
Cost Estimate: \$2,000,000.00  
Policy Number: ENV031010-13-02  
Policy Effective Date: 02/26/2013  
Policy Closure Date: 02/25/2014  
Third Party Provider: American Safety Indemnity Company  
Ecology Reviewed: True  
Bond Rating: N/A  
FTCG Name: Not reported  
As Of: Not reported  
Due Date: Not reported  
Year Submitted: 2013  
FRR Complete: False

Name: PHOENIX ENVIRONMENTAL - D STREET  
Address: 1901 EAST D STREET  
City,State,Zip: TACOMA, WA 98421  
Region: 2  
EPA ID: WAH000016212  
Contact Title: Not reported  
Contact Name: Mark Bridges  
Contact Phone: (253) 779-8474  
Contact Fax: Not reported  
Contact EMail: mark@phoenixenviro.com  
Website: http://www.phoenixenviro.com/home.htm  
Facility Type: Used Oil/Antifreeze Recycler  
Fiscal Year End: Not reported  
Notes: Facility sold to Heritage-Crystal Clean and financial assurance released 9/22/2016.

Company Name: Phoenix Environmental  
Company Address 1: 2212 Port of Tacoma Road  
Company Address 2: Not reported  
Company City: Tacoma  
Company State: WA  
Company Zip: 98421  
Last Updated: 01/24/2017  
Inactive: True  
Inactive Date: 9/22/2016  
Requires Info RCRA: False  
Requires Info MTCA: False  
Ecology Region Name: Southwest  
Ecology Reg Comp Staff: Ron Kaufmann  
Closure Plan Status: Company sold  
Closure Plan Submitted Date: Not reported  
Closure Plan Approved Date: 2/12/2015  
Original Approved Cost Estimate: \$129,000.00  
Cost Estimate Status: Released from financial assurance requirements  
Open Permitted: False  
Open Interim Status: False  
Open No Permit Required: False  
Permit Terminated: False  
In Closure: False  
Clean Closed: False  
Post Closure: False  
Corrective Action: False  
Voluntary Cleanup: False  
MTCA Cleanup: False



Map ID  
Direction  
Distance  
Elevation

MAP FINDINGS

Site

Database(s)

EDR ID Number  
EPA ID Number

**HERITAGE CRYSTAL CLEAN LLC D ST (Continued)**

**1005445352**

CERCLA:	False
Other:	True
Closure Coverage Required:	False
Post Closure Required:	False
Liability Coverage Required:	False
Corrective Action Required:	False
Comments:	Not reported
Obligation Name:	Not reported
Mechanism Name:	Insurance
Cost Estimate:	\$2,000,000.00
Policy Number:	05PKG01385
Policy Effective Date:	02/26/2005
Policy Closure Date:	02/25/2006
Third Party Provider:	Evanston Insurance Company
Ecology Reviewed:	True
Bond Rating:	N/A
FTCG Name:	Not reported
As Of:	Not reported
Due Date:	Not reported
Year Submitted:	2005
FRR Complete:	False
Name:	PHOENIX ENVIRONMENTAL - D STREET
Address:	1901 EAST D STREET
City,State,Zip:	TACOMA, WA 98421
Region:	2
EPA ID:	WAH000016212
Contact Title:	Not reported
Contact Name:	Mark Bridges
Contact Phone:	(253) 779-8474
Contact Fax:	Not reported
Contact EMail:	mark@phoenixenviro.com
Website:	<a href="http://www.phoenixenviro.com/home.htm">http://www.phoenixenviro.com/home.htm</a>
Facility Type:	Used Oil/Antifreeze Recycler
Fiscal Year End:	Not reported
Notes:	Facility sold to Heritage-Crystal Clean and financial assurance released 9/22/2016.
Company Name:	Phoenix Environmental
Company Address 1:	2212 Port of Tacoma Road
Company Address 2:	Not reported
Company City:	Tacoma
Company State:	WA
Company Zip:	98421
Last Updated:	01/24/2017
Inactive:	True
Inactive Date:	9/22/2016
Requires Info RCRA:	False
Requires Info MTCA:	False
Ecology Region Name:	Southwest
Ecology Reg Comp Staff:	Ron Kaufmann
Closure Plan Status:	Company sold
Closure Plan Submitted Date:	Not reported
Closure Plan Approved Date:	2/12/2015
Original Approved Cost Estimate:	\$129,000.00
Cost Estimate Status:	Released from financial assurance requirements
Open Permitted:	False
Open Interim Status:	False



Map ID  
Direction  
Distance  
Elevation

MAP FINDINGS

Site

Database(s)

EDR ID Number  
EPA ID Number

**HERITAGE CRYSTAL CLEAN LLC D ST (Continued)**

**1005445352**

Open No Permit Required:	False
Permit Terminated:	False
In Closure:	False
Clean Closed:	False
Post Closure:	False
Corrective Action:	False
Voluntary Cleanup:	False
MTCA Cleanup:	False
CERCLA:	False
Other:	True
Closure Coverage Required:	False
Post Closure Required:	False
Liability Coverage Required:	False
Corrective Action Required:	False
Comments:	Not reported
Obligation Name:	Not reported
Mechanism Name:	Trust Fund
Cost Estimate:	\$129,000.00
Policy Number:	XXXXX6482
Policy Effective Date:	Not reported
Policy Closure Date:	Not reported
Third Party Provider:	Fife Commercial Bank
Ecology Reviewed:	True
Bond Rating:	N/A
FTCG Name:	Not reported
As Of:	02/17/2015
Due Date:	Not reported
Year Submitted:	2015
FRR Complete:	False

**WA MANIFEST:**

Name:	PHOENIX ENVIRONMENTAL SVCS INC D ST
Address:	1901 E D ST
City,State,Zip:	TACOMA, WA 98421
Facility Address 2:	Not reported
Facility ID:	84615333
EPA ID:	WAH000016212
NAICS:	562219
State Waste Code Desc:	WT02
Federal Waste Code Desc:	Not reported
Form Comm:	Not reported
Data Year:	2015
Permit by Rule:	False
Mailing Address 2:	Not reported
Treatment by Generator:	False
Mixed Radioactive Waste:	False
Importer of Hazardous Waste:	False
Immediate Recycler:	True
Treatment/Storage/Disposal/Recycling Facility:	False
Generator of Dangerous Fuel Waste:	False
Generator Marketing to Burner:	False
Other Marketers (i.e., blender, distributor, etc.):	False
Utility Boiler Burner:	False
Industry Boiler Burner:	False
Industrial Furnace:	False
Smelter Defferal:	False
Universal Waste:	Not reported



Map ID  
Direction  
Distance  
Elevation

MAP FINDINGS

Site

Database(s)

EDR ID Number  
EPA ID Number

**HERITAGE CRYSTAL CLEAN LLC D ST (Continued)**

**1005445352**

Off-Specification:	Not reported
LN Address 2:	Not reported
Tax Reg #:	602018071
Business Type:	Not reported
Mail Name:	Phoenix Environmental Svcs Inc
Mailing Address:	2212 Port of Tacoma Rd
Mailing City,State,Zip:	Tacoma, WA 98421
Legal Organization Name:	Phoenix Environmental Svcs Inc
Legal Organization Type:	Private
Legal Contact:	Mark Bridges
Legal Address:	2212 Port of Tacoma Rd
Legal Address 2:	Not reported
Legal City,State,Zip:	Tacoma, WA 98421
Legal Phone Number:	(253)779-8474
Legal Effective Date:	05/31/2000
Land Organization Name:	Not reported
Land Organization Type:	Private
Land Contact:	Mr & Mrs John D Nichols
Land Address:	3520 33rd St Ct NW
Land City,State,Zip:	Gig Harbor, WA 98335
Land Phone Number:	(253)858-5788
Operator Organization Name:	Phoenix Environmental Svcs Inc
Operator Organization Type:	Private
Operator:	Not reported
Operator Address:	2212 Port of Tacoma Rd
Operator Address 2:	Not reported
Operator City,State,Zip:	Tacoma, WA 98421
Operator Phone Number:	(253)779-8474
Operator Effective Date:	06/30/2005
Site Contact:	Christine Bridges
Site Contact Address:	2212 Port of Tacoma Rd
Contact City,State,Zip:	Tacoma, WA 98421
Site Contact Phone Number:	(253)779-8474
Site Contact Email:	Not reported
Gen Status Code:	MQG
Monthly Generation:	True
Batch Generation:	False
One Time Generation:	False
Transport Own Waste:	False
Tranports Other Waste:	False
Recycler Onsite:	False
Transfer Facility:	False
Other Exemption:	Not reported
UW Battery Gen:	False
Used Oil Transporter:	False
Used Oil Transfer Facility:	False
Used Oil Processor:	True
Used Oil Refiner:	False
Used Oil Fuel Marketer Directs Shipments:	True
Used Oil Fuel Marketer Meets Specs:	True
Site Contact Address 2:	Not reported
Waste Stream Generated:	
Waste Managed Off Site:	Y
State Only Waste Code 1:	WT02
State Only Waste Code 2:	Not reported
Report Managed On Site:	0
KG Managed On Site:	0



Map ID  
Direction  
Distance  
Elevation

MAP FINDINGS

Site

Database(s)

EDR ID Number  
EPA ID Number

**HERITAGE CRYSTAL CLEAN LLC D ST (Continued)**

**1005445352**

Generator Treatment Code:	Not reported
Permit By Rule Code:	Not reported
WCDE Residence Code:	Not reported
WCDH Origin Code:	1
WCDE On Site Code:	Not reported
WCDB Code:	W219
Description:	Antifreeze Distillation Bottoms
CORb Sequence Number:	155452
Sequence Number:	3400297
Mixed Radioactive Flag:	False
Designation Code:	D
Reported Quantity:	8980
Quantity Unit:	LB
Kilograms Quantity:	4073.32807
Density Number:	0
Density Quantity:	Not reported

Shipments Send:

CORB Waste Sequence Number:	155452
Waste Sequence Number:	3400297
Sequence Number:	1970681
Shipment Date:	2015-02-23 00:00:00
Mainfest Document ID:	009640826JJK
Reported Quantity:	500
Unit of Measure:	LB
Kilograms Quantity:	226.800003
Receiving EPAID:	UTD991301748

Waste Sequence Number:	3400297
Sequence Number:	1970682
Shipment Date:	2015-04-03 00:00:00
Mainfest Document ID:	009640864JJK
Reported Quantity:	600
Unit of Measure:	LB
Kilograms Quantity:	272.160004
Receiving EPAID:	UTD991301748

Waste Sequence Number:	3400297
Sequence Number:	1970688
Shipment Date:	2015-09-10 00:00:00
Mainfest Document ID:	009637512JJK
Reported Quantity:	480
Unit of Measure:	LB
Kilograms Quantity:	217.728003
Receiving EPAID:	UTD991301748

Waste Sequence Number:	3400297
Sequence Number:	1970685
Shipment Date:	2015-07-15 00:00:00
Mainfest Document ID:	009640967JJK
Reported Quantity:	300
Unit of Measure:	LB
Kilograms Quantity:	136.080002
Receiving EPAID:	UTD991301748

Waste Sequence Number:	3400297
Sequence Number:	1970687



Map ID  
Direction  
Distance  
Elevation

MAP FINDINGS

Site

Database(s)

EDR ID Number  
EPA ID Number

**HERITAGE CRYSTAL CLEAN LLC D ST (Continued)**

**1005445352**

Shipment Date: 2015-08-28 00:00:00  
Manifest Document ID: 009637501JJJ  
Reported Quantity: 300  
Unit of Measure: LB  
Kilograms Quantity: 136.080002  
Receiving EPAID: UTD991301748

Waste Sequence Number: 3400297  
Sequence Number: 1970684  
Shipment Date: 2015-06-03 00:00:00  
Manifest Document ID: 009640913JJJ  
Reported Quantity: 1000  
Unit of Measure: LB  
Kilograms Quantity: 453.600007  
Receiving EPAID: UTD991301748

Waste Sequence Number: 3400297  
Sequence Number: 1970691  
Shipment Date: 2015-11-24 00:00:00  
Manifest Document ID: 009637579JJJ  
Reported Quantity: 1000  
Unit of Measure: LB  
Kilograms Quantity: 453.600007  
Receiving EPAID: UTD991301748

Waste Sequence Number: 3400297  
Sequence Number: 1970686  
Shipment Date: 2015-07-23 00:00:00  
Manifest Document ID: 009640970JJJ  
Reported Quantity: 900  
Unit of Measure: LB  
Kilograms Quantity: 408.240007  
Receiving EPAID: UTD991301748

Waste Sequence Number: 3400297  
Sequence Number: 1970680  
Shipment Date: 2015-02-13 00:00:00  
Manifest Document ID: 009640810JJJ  
Reported Quantity: 900  
Unit of Measure: LB  
Kilograms Quantity: 408.240007  
Receiving EPAID: UTD991301748

Waste Sequence Number: 3400297  
Sequence Number: 1970689  
Shipment Date: 2015-10-21 00:00:00  
Manifest Document ID: 009637543JJJ  
Reported Quantity: 900  
Unit of Measure: LB  
Kilograms Quantity: 408.240007  
Receiving EPAID: UTD991301748

Waste Sequence Number: 3400297  
Sequence Number: 1970690  
Shipment Date: 2015-10-30 00:00:00  
Manifest Document ID: 009637562JJJ  
Reported Quantity: 900



Map ID  
Direction  
Distance  
Elevation

MAP FINDINGS

Site

Database(s)

EDR ID Number  
EPA ID Number

**HERITAGE CRYSTAL CLEAN LLC D ST (Continued)**

**1005445352**

Unit of Measure: LB  
Kilograms Quantity: 408.240007  
Receiving EPAID: UTD991301748

Waste Stream Off Site Mgmt:  
Waste CORB Sequence Number: 155452  
Waste Sequence Number: 3400297  
Sequence Number: 895405  
Received EPAID: UTD991301748  
Managed Quantity: 8980  
Kilogram Quantity: 4073.32807  
Recycled Percentage: Not reported  
Waste Management System Code: H132

Waste Stream Comments:  
CORB Waste Sequence Number: 155452  
Comments: ANTIFREEZE/GLYCOL  
Waste Sequence Number: 3400297  
Sequence Number: 1

Waste Stream Source Code:  
CORB Waste Sequence Number: 155452  
Waste Sequence Number: 3400297  
Sequence Number: 1  
WCDD Code: G13

Name: PHOENIX ENVIRONMENTAL SVCS INC D ST  
Address: 1901 E D ST  
City,State,Zip: TACOMA, WA 98421  
Facility Address 2: Not reported  
Facility ID: 84615333  
EPA ID: WAH000016212  
NAICS: 562219  
State Waste Code Desc: WT02  
Federal Waste Code Desc: D001,D039  
Form Comm: TBG: SPECIAL WASTE, SOLIDIFICATION  
Data Year: 2014  
Permit by Rule: False  
Mailing Address 2: Not reported  
Treatment by Generator: True  
Mixed Radioactive Waste: False  
Importer of Hazardous Waste: False  
Immediate Recycler: True  
Treatment/Storage/Disposal/Recycling Facility: False  
Generator of Dangerous Fuel Waste: False  
Generator Marketing to Burner: False  
Other Marketers (i.e., blender, distributor, etc.): False  
Utility Boiler Burner: False  
Industry Boiler Burner: False  
Industrial Furnace: False  
Smelter Defferal: False  
Universal Waste: Not reported  
Off-Specification: Not reported  
LN Address 2: Not reported  
Tax Reg #: 602018071



Map ID  
Direction  
Distance  
Elevation

MAP FINDINGS

Site

Database(s)

EDR ID Number  
EPA ID Number

**HERITAGE CRYSTAL CLEAN LLC D ST (Continued)**

**1005445352**

Business Type:	Not reported
Mail Name:	Phoenix Environmental Svcs Inc
Mailing Address:	2212 Port of Tacoma Rd
Mailing City,State,Zip:	Tacoma, WA 98421
Legal Organization Name:	Phoenix Environmental Svcs Inc
Legal Organization Type:	Private
Legal Contact:	Mark Bridges
Legal Address:	2212 Port of Tacoma Rd
Legal Address 2:	Not reported
Legal City,State,Zip:	Tacoma, WA 98421
Legal Phone Number:	(253)779-8474
Legal Effective Date:	05/31/2000
Land Organization Name:	Not reported
Land Organization Type:	Private
Land Contact:	Mr & Mrs John D Nichols
Land Address:	3520 33rd St Ct NW
Land City,State,Zip:	Gig Harbor, WA 98335
Land Phone Number:	(253)858-5788
Operator Organization Name:	Phoenix Environmental Svcs Inc
Operator Organization Type:	Private
Operator:	Not reported
Operator Address:	2212 Port of Tacoma Rd
Operator Address 2:	Not reported
Operator City,State,Zip:	Tacoma, WA 98421
Operator Phone Number:	(253)779-8474
Operator Effective Date:	06/30/2005
Site Contact:	Christine Bridges
Site Contact Address:	2212 Port of Tacoma Rd
Contact City,State,Zip:	Tacoma, WA 98421
Site Contact Phone Number:	(253)779-8474
Site Contact Email:	Not reported
Gen Status Code:	MQG
Monthly Generation:	True
Batch Generation:	False
One Time Generation:	False
Transport Own Waste:	False
Tranports Other Waste:	False
Recycler Onsite:	False
Transfer Facility:	False
Other Exemption:	Not reported
UW Battery Gen:	False
Used Oil Transporter:	False
Used Oil Transfer Facility:	False
Used Oil Processor:	True
Used Oil Refiner:	False
Used Oil Fuel Marketer Directs Shipments:	True
Used Oil Fuel Marketer Meets Specs:	True
Site Contact Address 2:	Not reported
Waste Stream Generated:	
Waste Managed Off Site:	Y
State Only Waste Code 1:	WT02
State Only Waste Code 2:	Not reported
Report Managed On Site:	0
KG Managed On Site:	0
Generator Treatment Code:	Not reported
Permit By Rule Code:	Not reported
WCDE Residence Code:	Not reported



Map ID  
Direction  
Distance  
Elevation

MAP FINDINGS

Site

Database(s)

EDR ID Number  
EPA ID Number

**HERITAGE CRYSTAL CLEAN LLC D ST (Continued)**

**1005445352**

WCDH Origin Code: 1  
WCDE On Site Code: Not reported  
WCDB Code: W219  
Description: Antifreeze Distillation Bottoms  
CORb Sequence Number: 150245  
Sequence Number: 3339769  
Mixed Radioactive Flag: False  
Designation Code: D  
Reported Quantity: 11360  
Quantity Unit: LB  
Kilograms Quantity: 5152.89608  
Density Number: 0  
Density Quantity: Not reported

Waste Managed Off Site: N  
State Only Waste Code 1: WT02  
State Only Waste Code 2: Not reported  
Report Managed On Site: 94900  
KG Managed On Site: 209218.437  
Generator Treatment Code: Y  
Permit By Rule Code: Not reported  
WCDE Residence Code: Not reported  
WCDH Origin Code: 1  
WCDE On Site Code: H100  
WCDB Code: W319  
Description: Wastewater Treatment sludge  
CORb Sequence Number: 150245  
Sequence Number: 3339816  
Mixed Radioactive Flag: False  
Designation Code: D  
Reported Quantity: 94900  
Quantity Unit: LB  
Kilograms Quantity: 43046.6407  
Density Number: 0  
Density Quantity: Not reported

Waste Managed Off Site: Y  
State Only Waste Code 1: WT02  
State Only Waste Code 2: Not reported  
Report Managed On Site: 0  
KG Managed On Site: 0  
Generator Treatment Code: Not reported  
Permit By Rule Code: Not reported  
WCDE Residence Code: Not reported  
WCDH Origin Code: 1  
WCDE On Site Code: Not reported  
WCDB Code: W204  
Description: Parts washer solvent D St  
CORb Sequence Number: 150245  
Sequence Number: 3339760  
Mixed Radioactive Flag: False  
Designation Code: D  
Reported Quantity: 50  
Quantity Unit: LB  
Kilograms Quantity: 22.6800003  
Density Number: 0  
Density Quantity: Not reported



Map ID  
Direction  
Distance  
Elevation

MAP FINDINGS

Site

Database(s)

EDR ID Number  
EPA ID Number

**HERITAGE CRYSTAL CLEAN LLC D ST (Continued)**

**1005445352**

Shipments Send:

CORB Waste Sequence Number: 150245  
Waste Sequence Number: 3339769  
Sequence Number: 1838296  
Shipment Date: 2014-09-26 00:00:00  
Manifest Document ID: 009640686JJK  
Reported Quantity: 465  
Unit of Measure: LB  
Kilograms Quantity: 210.924003  
Receiving EPAID: NED981723513

Waste Sequence Number: 3339769  
Sequence Number: 1838288  
Shipment Date: 2014-12-30 00:00:00  
Manifest Document ID: 009640791JJK  
Reported Quantity: 300  
Unit of Measure: LB  
Kilograms Quantity: 136.080002  
Receiving EPAID: UTD991301748

Waste Sequence Number: 3339769  
Sequence Number: 1838293  
Shipment Date: 2014-06-17 00:00:00  
Manifest Document ID: 009640587JJK  
Reported Quantity: 950  
Unit of Measure: LB  
Kilograms Quantity: 430.920007  
Receiving EPAID: NED981723513

Waste Sequence Number: 3339769  
Sequence Number: 1838292  
Shipment Date: 2014-05-14 00:00:00  
Manifest Document ID: 009640564JJK  
Reported Quantity: 1200  
Unit of Measure: LB  
Kilograms Quantity: 544.320009  
Receiving EPAID: NED981723513

Waste Sequence Number: 3339769  
Sequence Number: 1838290  
Shipment Date: 2014-02-13 00:00:00  
Manifest Document ID: 009640496JJK  
Reported Quantity: 850  
Unit of Measure: LB  
Kilograms Quantity: 385.560006  
Receiving EPAID: NED981723513

Waste Sequence Number: 3339769  
Sequence Number: 1838289  
Shipment Date: 2014-01-28 00:00:00  
Manifest Document ID: 009640479JJK  
Reported Quantity: 1535  
Unit of Measure: LB  
Kilograms Quantity: 696.276011  
Receiving EPAID: NED981723513

Waste Sequence Number: 3339769



Map ID  
Direction  
Distance  
Elevation

MAP FINDINGS

Site

Database(s)

EDR ID Number  
EPA ID Number

**HERITAGE CRYSTAL CLEAN LLC D ST (Continued)**

**1005445352**

Sequence Number: 1838295  
Shipment Date: 2014-09-09 00:00:00  
Manifest Document ID: 009640658JJK  
Reported Quantity: 1023  
Unit of Measure: LB  
Kilograms Quantity: 464.032807  
Receiving EPAID: NED981723513

Waste Sequence Number: 3339769  
Sequence Number: 1838294  
Shipment Date: 2014-07-17 00:00:00  
Manifest Document ID: 009640623JJK  
Reported Quantity: 1302  
Unit of Measure: LB  
Kilograms Quantity: 590.587210  
Receiving EPAID: NED981723513

Waste Sequence Number: 3339769  
Sequence Number: 1838287  
Shipment Date: 2014-11-26 00:00:00  
Manifest Document ID: 009640735JJK  
Reported Quantity: 800  
Unit of Measure: LB  
Kilograms Quantity: 362.880006  
Receiving EPAID: UTD991301748

Waste Sequence Number: 3339769  
Sequence Number: 1838297  
Shipment Date: 2014-10-24 00:00:00  
Manifest Document ID: 009640717JJK  
Reported Quantity: 1535  
Unit of Measure: LB  
Kilograms Quantity: 696.276011  
Receiving EPAID: NED981723513

Waste Sequence Number: 3339769  
Sequence Number: 1838291  
Shipment Date: 2014-04-04 00:00:00  
Manifest Document ID: 009640524JJK  
Reported Quantity: 1400  
Unit of Measure: LB  
Kilograms Quantity: 635.040010  
Receiving EPAID: NED981723513

Waste Stream Off Site Mgmt:  
Waste CORB Sequence Number: 150245  
Waste Sequence Number: 3339769  
Sequence Number: 853950  
Received EPAID: UTD991301748  
Managed Quantity: 1100  
Kilogram Quantity: 498.960008  
Recycled Percentage: 0  
Waste Management System Code: H132

Waste Sequence Number: 3339769  
Sequence Number: 853949  
Received EPAID: NED981723513



Map ID  
Direction  
Distance  
Elevation

MAP FINDINGS

Site

Database(s)

EDR ID Number  
EPA ID Number

**HERITAGE CRYSTAL CLEAN LLC D ST (Continued)**

**1005445352**

Managed Quantity: 10260  
Kilogram Quantity: 4653.93608  
Recycled Percentage: 0  
Waste Management System Code: H141  
  
Waste Sequence Number: 3339760  
Sequence Number: 853898  
Received EPAID: NED981723513  
Managed Quantity: 50  
Kilogram Quantity: 22.6800003  
Recycled Percentage: Not reported  
Waste Management System Code: H040

Waste Stream Comments:  
CORB Waste Sequence Number: 150245  
Comments: ANTIFREEZE/GLYCOL  
Waste Sequence Number: 3339769  
Sequence Number: 1  
  
Comments: TBG:SOLIDIFICATION  
Waste Sequence Number: 3339816  
Sequence Number: 1

Waste Stream EPA Code:  
CORB Waste Sequence Number: 150245  
Waste Sequence Number: 3339760  
Sequence Number: 7563685  
WCDA Code: D001  
  
Waste Sequence Number: 3339760  
Sequence Number: 7563686  
WCDA Code: D039

Waste Stream Source Code:  
CORB Waste Sequence Number: 150245  
Waste Sequence Number: 3339769  
Sequence Number: 1  
WCDD Code: G13  
  
Waste Sequence Number: 3339816  
Sequence Number: 1  
WCDD Code: G14  
  
Waste Sequence Number: 3339760  
Sequence Number: 1  
WCDD Code: G01

Name: PHOENIX ENVIRONMENTAL SVCS INC D ST  
Address: 1901 E D ST  
City,State,Zip: TACOMA, WA 98421  
Facility Address 2: Not reported  
Facility ID: 84615333  
EPA ID: WAH000016212  
NAICS: 562219  
State Waste Code Desc: WT02



Map ID  
Direction  
Distance  
Elevation

MAP FINDINGS

Site

Database(s)

EDR ID Number  
EPA ID Number

**HERITAGE CRYSTAL CLEAN LLC D ST (Continued)**

**1005445352**

Federal Waste Code Desc:	D001,D039
Form Comm:	TBG: Special waste, Solidification
Data Year:	2013
Permit by Rule:	False
Mailing Address 2:	Not reported
Treatment by Generator:	True
Mixed Radioactive Waste:	False
Importer of Hazardous Waste:	False
Immediate Recycler:	True
Treatment/Storage/Disposal/Recycling Facility:	False
Generator of Dangerous Fuel Waste:	False
Generator Marketing to Burner:	False
Other Marketers (i.e., blender, distributor, etc.):	False
Utility Boiler Burner:	False
Industry Boiler Burner:	False
Industrial Furnace:	False
Smelter Defferal:	False
Universal Waste:	Not reported
Off-Specification:	Not reported
LN Address 2:	Not reported
Tax Reg #:	602018071
Business Type:	Not reported
Mail Name:	Phoenix Environmental Svcs Inc
Mailing Address:	2212 Port of Tacoma Rd
Mailing City,State,Zip:	Tacoma, WA 98421
Legal Organization Name:	Phoenix Environmental Svcs Inc
Legal Organization Type:	Private
Legal Contact:	Mark Bridges
Legal Address:	2212 Port of Tacoma Rd
Legal Address 2:	Not reported
Legal City,State,Zip:	Tacoma, WA 98421
Legal Phone Number:	(253)779-8474
Legal Effective Date:	05/31/2000
Land Organization Name:	Not reported
Land Organization Type:	Private
Land Contact:	Mr & Mrs John D Nichols
Land Address:	3520 33rd St Ct NW
Land City,State,Zip:	Gig Harbor, WA 98335
Land Phone Number:	(253)858-5788
Operator Organization Name:	Phoenix Environmental Svcs Inc
Operator Organization Type:	Private
Operator:	Not reported
Operator Address:	2212 Port of Tacoma Rd
Operator Address 2:	Not reported
Operator City,State,Zip:	Tacoma, WA 98421
Operator Phone Number:	(253)779-8474
Operator Effective Date:	06/30/2005
Site Contact:	Christine Bridges
Site Contact Address:	2212 Port of Tacoma Rd
Contact City,State,Zip:	Tacoma, WA 98421
Site Contact Phone Number:	(253)779-8474
Site Contact Email:	Not reported
Gen Status Code:	LQG
Monthly Generation:	True
Batch Generation:	False
One Time Generation:	False
Transport Own Waste:	False



Map ID  
Direction  
Distance  
Elevation

MAP FINDINGS

Site

Database(s)

EDR ID Number  
EPA ID Number

**HERITAGE CRYSTAL CLEAN LLC D ST (Continued)**

**1005445352**

Transports Other Waste:	False
Recycler Onsite:	False
Transfer Facility:	False
Other Exemption:	Not reported
UW Battery Gen:	False
Used Oil Transporter:	False
Used Oil Transfer Facility:	False
Used Oil Processor:	True
Used Oil Refiner:	False
Used Oil Fuel Marketer Directs Shipments:	True
Used Oil Fuel Marketer Meets Specs:	True
Site Contact Address 2:	Not reported
Waste Stream Generated:	
Waste Managed Off Site:	B
State Only Waste Code 1:	WT02
State Only Waste Code 2:	Not reported
Report Managed On Site:	61.1300000
KG Managed On Site:	269536.841
Generator Treatment Code:	Y
Permit By Rule Code:	Not reported
WCDE Residence Code:	Not reported
WCDH Origin Code:	1
WCDE On Site Code:	H110
WCDB Code:	W319
Description:	Wastewater Treatment sludge
CORb Sequence Number:	144759
Sequence Number:	3292806
Mixed Radioactive Flag:	False
Designation Code:	D
Reported Quantity:	122.260000
Quantity Unit:	ST
Kilograms Quantity:	110914.273
Density Number:	0
Density Quantity:	Not reported
Waste Managed Off Site:	Y
State Only Waste Code 1:	WT02
State Only Waste Code 2:	Not reported
Report Managed On Site:	0
KG Managed On Site:	0
Generator Treatment Code:	Not reported
Permit By Rule Code:	Not reported
WCDE Residence Code:	Not reported
WCDH Origin Code:	1
WCDE On Site Code:	Not reported
WCDB Code:	W219
Description:	Antifreeze Distillation Bottoms
CORb Sequence Number:	144759
Sequence Number:	3292784
Mixed Radioactive Flag:	False
Designation Code:	D
Reported Quantity:	2064
Quantity Unit:	GAL
Kilograms Quantity:	7808.16167
Density Number:	8.33999999
Density Quantity:	PPG



Map ID  
Direction  
Distance  
Elevation

MAP FINDINGS

Site

Database(s)

EDR ID Number  
EPA ID Number

**HERITAGE CRYSTAL CLEAN LLC D ST (Continued)**

**1005445352**

Waste Managed Off Site: Y  
State Only Waste Code 1: WT02  
State Only Waste Code 2: Not reported  
Report Managed On Site: 0  
KG Managed On Site: 0  
Generator Treatment Code: Not reported  
Permit By Rule Code: Not reported  
WCDE Residence Code: Not reported  
WCDH Origin Code: 1  
WCDE On Site Code: Not reported  
WCDB Code: W204  
Description: Parts washer solvent D St  
CORB Sequence Number: 144759  
Sequence Number: 3292793  
Mixed Radioactive Flag: False  
Designation Code: D  
Reported Quantity: 11  
Quantity Unit: GAL  
Kilograms Quantity: 32.9313605  
Density Number: 6.59999999  
Density Quantity: PPG

Shipment Received:  
CORB Waste Sequence Number: 144759  
Waste Sequence Number: 3292795  
Sequence Number: 9087946  
Shipment Date: 2013-02-26 00:00:00  
Manifest Document ID: 2130763  
Unit of Measure: GAL  
Kilograms Quantity: 208.06632357874076  
Sending FACID: WAD988504668  
FK Waste Management SY Code: Not reported  
WCDE Code: H039  
Reported Quantity: 55

Waste Sequence Number: 3292795  
Sequence Number: 9087947  
Shipment Date: 2013-12-30 00:00:00  
Manifest Document ID: 2135739  
Unit of Measure: GAL  
Kilograms Quantity: 174.01910699312864  
Sending FACID: WAD988504668  
FK Waste Management SY Code: Not reported  
WCDE Code: H039  
Reported Quantity: 46

Shipments Send:  
CORB Waste Sequence Number: 144759  
Waste Sequence Number: 3292806  
Sequence Number: 1747239  
Shipment Date: 2013-10-07 00:00:00  
Manifest Document ID: 288824  
Reported Quantity: 10.5  
Unit of Measure: ST  
Kilograms Quantity: 9525.60016  
Receiving EPAID: NOIDNEEDED



Map ID  
Direction  
Distance  
Elevation

MAP FINDINGS

Site

Database(s)

EDR ID Number  
EPA ID Number

**HERITAGE CRYSTAL CLEAN LLC D ST (Continued)**

**1005445352**

Waste Sequence Number: 3292806  
Sequence Number: 1747238  
Shipment Date: 2013-09-24 00:00:00  
Manifest Document ID: 286867  
Reported Quantity: 11.67  
Unit of Measure: ST  
Kilograms Quantity: 10587.0241  
Receiving EPAID: NOIDNEEDED

Waste Sequence Number: 3292806  
Sequence Number: 1747240  
Shipment Date: 2013-10-17 00:00:00  
Manifest Document ID: 290464  
Reported Quantity: 10.35  
Unit of Measure: ST  
Kilograms Quantity: 9389.52016  
Receiving EPAID: NOIDNEEDED

Waste Sequence Number: 3292806  
Sequence Number: 1747241  
Shipment Date: 2013-11-11 00:00:00  
Manifest Document ID: 293719  
Reported Quantity: 11.34  
Unit of Measure: ST  
Kilograms Quantity: 10287.6481  
Receiving EPAID: NOIDNEEDED

Waste Sequence Number: 3292806  
Sequence Number: 1747242  
Shipment Date: 2013-11-26 00:00:00  
Manifest Document ID: 295574  
Reported Quantity: 8.33000000  
Unit of Measure: ST  
Kilograms Quantity: 7556.97612  
Receiving EPAID: NOIDNEEDED

Waste Sequence Number: 3292806  
Sequence Number: 1747224  
Shipment Date: 2013-08-28 00:00:00  
Manifest Document ID: 282776  
Reported Quantity: 8.93999999  
Unit of Measure: ST  
Kilograms Quantity: 8110.36813  
Receiving EPAID: NOIDNEEDED

Waste Sequence Number: 3292793  
Sequence Number: 1747139  
Shipment Date: 2013-08-24 00:00:00  
Manifest Document ID: 009640378JJJ  
Reported Quantity: 11  
Unit of Measure: GAL  
Kilograms Quantity: 32.9313605  
Receiving EPAID: NED981723513

Waste Sequence Number: 3292784  
Sequence Number: 1747118  
Shipment Date: 2013-07-16 00:00:00



Map ID  
Direction  
Distance  
Elevation

MAP FINDINGS

Site

Database(s)

EDR ID Number  
EPA ID Number

**HERITAGE CRYSTAL CLEAN LLC D ST (Continued)**

**1005445352**

Mainfest Document ID:	009640341JJJ
Reported Quantity:	180
Unit of Measure:	GAL
Kilograms Quantity:	680.944331
Receiving EPAID:	NED981723513
Waste Sequence Number:	3292784
Sequence Number:	1747122
Shipment Date:	2013-12-29 00:00:00
Mainfest Document ID:	009640461JJJ
Reported Quantity:	209
Unit of Measure:	GAL
Kilograms Quantity:	790.652029
Receiving EPAID:	NED981723513
Waste Sequence Number:	3292784
Sequence Number:	1747121
Shipment Date:	2013-11-15 00:00:00
Mainfest Document ID:	009640438JJJ
Reported Quantity:	200
Unit of Measure:	GAL
Kilograms Quantity:	756.604813
Receiving EPAID:	NED981723513
Waste Sequence Number:	3292784
Sequence Number:	1747119
Shipment Date:	2013-08-08 00:00:00
Mainfest Document ID:	009640359JJJ
Reported Quantity:	220
Unit of Measure:	GAL
Kilograms Quantity:	832.265294
Receiving EPAID:	NED981723513
Waste Stream Off Site Mgmt:	
Waste CORB Sequence Number:	144759
Waste Sequence Number:	3292806
Sequence Number:	821614
Received EPAID:	NOIDNEEDED
Managed Quantity:	61.1300000
Kilogram Quantity:	55457.1369
Recycled Percentage:	0
Waste Management System Code:	H100
Waste Sequence Number:	3292793
Sequence Number:	821561
Received EPAID:	NED981723513
Managed Quantity:	11
Kilogram Quantity:	32.9313605
Recycled Percentage:	0
Waste Management System Code:	H040
Waste Sequence Number:	3292784
Sequence Number:	821547
Received EPAID:	NED981723513
Managed Quantity:	2064
Kilogram Quantity:	7808.16167
Recycled Percentage:	0



Map ID  
Direction  
Distance  
Elevation

MAP FINDINGS

Site

Database(s)

EDR ID Number  
EPA ID Number

**HERITAGE CRYSTAL CLEAN LLC D ST (Continued)**

**1005445352**

Waste Management System Code: H040

Waste Stream Comments:

CORB Waste Sequence Number: 144759  
Comments: Glycol from distillation process  
Waste Sequence Number: 3292784  
Sequence Number: 1

Comments: wastewater treatment sludge zinc, special waste  
Waste Sequence Number: 3292806  
Sequence Number: 1

Comments: Recycle antifreeze  
Waste Sequence Number: 3292795  
Sequence Number: 1

Waste Stream EPA Code:

CORB Waste Sequence Number: 144759  
Waste Sequence Number: 3292793  
Sequence Number: 7350934  
WCDA Code: D001

Waste Sequence Number: 3292793  
Sequence Number: 7350935  
WCDA Code: D039

Waste Stream Received:

CORB Sequence Number: 144759  
Sequence Number: 3292795  
Description: Spent Antifreeze  
Mixed Radioactive Flag: False  
Designation Code: D  
Reported Quantity: 101  
Quantity Unit: GAL  
Kilograms Quantity: 382.08543057186944  
Density Number: 8.339999999999999  
Density Unit: PPG  
State Only Waste Code 1: Not reported  
State Only Waste Code 2: WT02  
WCDB Code: W113

Waste Stream Source Code:

CORB Waste Sequence Number: 144759  
Waste Sequence Number: 3292793  
Sequence Number: 1  
WCDD Code: G01

Waste Sequence Number: 3292784  
Sequence Number: 1  
WCDD Code: G13

Waste Sequence Number: 3292806  
Sequence Number: 1  
WCDD Code: G14



Map ID  
Direction  
Distance  
Elevation

MAP FINDINGS

Site

Database(s)

EDR ID Number  
EPA ID Number

**HERITAGE CRYSTAL CLEAN LLC D ST (Continued)**

**1005445352**

Name:	PHOENIX ENVIRONMENTAL SVCS INC D ST
Address:	1901 E D ST
City,State,Zip:	TACOMA, WA 98421
Facility Address 2:	Not reported
Facility ID:	84615333
EPA ID:	WAH000016212
NAICS:	562219
State Waste Code Desc:	Not reported
Federal Waste Code Desc:	Not reported
Form Comm:	Not reported
Data Year:	2012
Permit by Rule:	False
Mailing Address 2:	Not reported
Treatment by Generator:	False
Mixed Radioactive Waste:	False
Importer of Hazardous Waste:	False
Immediate Recycler:	True
Treatment/Storage/Disposal/Recycling Facility:	False
Generator of Dangerous Fuel Waste:	False
Generator Marketing to Burner:	False
Other Marketers (i.e., blender, distributor, etc.):	False
Utility Boiler Burner:	False
Industry Boiler Burner:	False
Industrial Furnace:	False
Smelter Defferal:	False
Universal Waste:	Not reported
Off-Specification:	Not reported
LN Address 2:	Not reported
Tax Reg #:	602018071
Business Type:	Not reported
Mail Name:	Phoenix Environmental Svcs Inc
Mailing Address:	2212 Port of Tacoma Rd
Mailing City,State,Zip:	Tacoma, WA 98421
Legal Organization Name:	Phoenix Environmental Svcs Inc
Legal Organization Type:	Private
Legal Contact:	Mark Bridges
Legal Address:	2212 Port of Tacoma Rd
Legal Address 2:	Not reported
Legal City,State,Zip:	Tacoma, WA 98421
Legal Phone Number:	(253)779-8474
Legal Effective Date:	05/31/2000
Land Organization Name:	Not reported
Land Organization Type:	Private
Land Contact:	Mr & Mrs John D Nichols
Land Address:	3520 33rd St Ct NW
Land City,State,Zip:	Gig Harbor, WA 98335
Land Phone Number:	(253)858-5788
Operator Organization Name:	Phoenix Environmental Svcs Inc
Operator Organization Type:	Private
Operator:	Not reported
Operator Address:	2212 Port of Tacoma Rd
Operator Address 2:	Not reported
Operator City,State,Zip:	Tacoma, WA 98421
Operator Phone Number:	(253)779-8474
Operator Effective Date:	06/30/2005
Site Contact:	Christine Bridges
Site Contact Address:	2212 Port of Tacoma Rd



Map ID  
Direction  
Distance  
Elevation

MAP FINDINGS

Site

Database(s)

EDR ID Number  
EPA ID Number

**HERITAGE CRYSTAL CLEAN LLC D ST (Continued)**

**1005445352**

Contact City,State,Zip:	Tacoma, WA 98421
Site Contact Phone Number:	(253)779-8474
Site Contact Email:	Not reported
Gen Status Code:	SQG
Monthly Generation:	True
Batch Generation:	False
One Time Generation:	False
Transport Own Waste:	False
Tranports Other Waste:	False
Recycler Onsite:	False
Transfer Facility:	False
Other Exemption:	Not reported
UW Battery Gen:	False
Used Oil Transporter:	False
Used Oil Transfer Facility:	False
Used Oil Processor:	True
Used Oil Refiner:	False
Used Oil Fuel Marketer Directs Shipments:	True
Used Oil Fuel Marketer Meets Specs:	True
Site Contact Address 2:	Not reported
Name:	PHOENIX ENVIRONMENTAL SVCS INC D ST
Address:	1901 E D ST
City,State,Zip:	TACOMA, WA 98421
Facility Address 2:	Not reported
Facility ID:	84615333
EPA ID:	WAH000016212
NAICS:	562219
State Waste Code Desc:	Not reported
Federal Waste Code Desc:	Not reported
Form Comm:	Not reported
Data Year:	2011
Permit by Rule:	False
Mailing Address 2:	Not reported
Treatment by Generator:	False
Mixed Radioactive Waste:	False
Importer of Hazardous Waste:	False
Immediate Recycler:	False
Treatment/Storage/Disposal/Recycling Facility:	False
Generator of Dangerous Fuel Waste:	False
Generator Marketing to Burner:	False
Other Marketers (i.e., blender, distributor, etc.):	False
Utility Boiler Burner:	False
Industry Boiler Burner:	False
Industrial Furnace:	False
Smelter Defferal:	False
Universal Waste:	Not reported
Off-Specification:	Not reported
LN Address 2:	Not reported
Tax Reg #:	602018071
Business Type:	Not reported
Mail Name:	Phoenix Environmental Svcs Inc
Mailing Address:	2212 Port of Tacoma Rd
Mailing City,State,Zip:	Tacoma, WA 98421
Legal Organization Name:	Phoenix Environmental Svcs Inc
Legal Organization Type:	Private
Legal Contact:	Mark Bridges



Map ID  
Direction  
Distance  
Elevation

MAP FINDINGS

Site

Database(s)

EDR ID Number  
EPA ID Number

**HERITAGE CRYSTAL CLEAN LLC D ST (Continued)**

**1005445352**

Legal Address:	2212 Port of Tacoma Rd
Legal Address 2:	Not reported
Legal City,State,Zip:	Tacoma, WA 98421
Legal Phone Number:	(253)779-8474
Legal Effective Date:	05/31/2000
Land Organization Name:	Not reported
Land Organization Type:	Private
Land Contact:	Mr & Mrs John D Nichols
Land Address:	3520 33rd St Ct NW
Land City,State,Zip:	Gig Harbor, WA 98335
Land Phone Number:	(253)858-5788
Operator Organization Name:	Phoenix Environmental Svcs Inc
Operator Organization Type:	Private
Operator:	Not reported
Operator Address:	2212 Port of Tacoma Rd
Operator Address 2:	Not reported
Operator City,State,Zip:	Tacoma, WA 98421
Operator Phone Number:	(253)779-8474
Operator Effective Date:	06/30/2005
Site Contact:	Christine Bridges
Site Contact Address:	2212 Port of Tacoma Rd
Contact City,State,Zip:	Tacoma, WA 98421
Site Contact Phone Number:	(253)779-8474
Site Contact Email:	Not reported
Gen Status Code:	SQG
Monthly Generation:	True
Batch Generation:	False
One Time Generation:	False
Transport Own Waste:	False
Tranports Other Waste:	False
Recycler Onsite:	False
Transfer Facility:	False
Other Exemption:	Not reported
UW Battery Gen:	False
Used Oil Transporter:	False
Used Oil Transfer Facility:	False
Used Oil Processor:	True
Used Oil Refiner:	False
Used Oil Fuel Marketer Directs Shipments:	True
Used Oil Fuel Marketer Meets Specs:	True
Site Contact Address 2:	Not reported
Name:	PHOENIX ENVIRONMENTAL SVCS INC D ST
Address:	1901 E D ST
City,State,Zip:	TACOMA, WA 98421
Facility Address 2:	Not reported
Facility ID:	84615333
EPA ID:	WAH000016212
NAICS:	562219
State Waste Code Desc:	Not reported
Federal Waste Code Desc:	Not reported
Form Comm:	Not reported
Data Year:	2010
Permit by Rule:	False
Mailing Address 2:	Not reported
Treatment by Generator:	False
Mixed Radioactive Waste:	False



Map ID  
Direction  
Distance  
Elevation

MAP FINDINGS

Site

Database(s)

EDR ID Number  
EPA ID Number

**HERITAGE CRYSTAL CLEAN LLC D ST (Continued)**

**1005445352**

Importer of Hazardous Waste:	False
Immediate Recycler:	False
Treatment/Storage/Disposal/Recycling Facility:	False
Generator of Dangerous Fuel Waste:	False
Generator Marketing to Burner:	False
Other Marketers (i.e., blender, distributor, etc.):	False
Utility Boiler Burner:	False
Industry Boiler Burner:	False
Industrial Furnace:	False
Smelter Defferal:	False
Universal Waste:	Not reported
Off-Specification:	Not reported
LN Address 2:	Not reported
Tax Reg #:	602018071
Business Type:	Not reported
Mail Name:	Phoenix Environmental Svcs Inc
Mailing Address:	2212 Port of Tacoma Rd
Mailing City,State,Zip:	Tacoma, WA 98421
Legal Organization Name:	Phoenix Environmental Svcs Inc
Legal Organization Type:	Private
Legal Contact:	Mark Bridges
Legal Address:	2212 Port of Tacoma Rd
Legal Address 2:	Not reported
Legal City,State,Zip:	Tacoma, WA 98421
Legal Phone Number:	(253)779-8474
Legal Effective Date:	05/31/2000
Land Organization Name:	Not reported
Land Organization Type:	Private
Land Contact:	Mr & Mrs John D Nichols
Land Address:	3520 33rd St Ct NW
Land City,State,Zip:	Gig Harbor, WA 98335
Land Phone Number:	(253)858-5788
Operator Organization Name:	Phoenix Environmental Svcs Inc
Operator Organization Type:	Private
Operator:	Not reported
Operator Address:	2212 Port of Tacoma Rd
Operator Address 2:	Not reported
Operator City,State,Zip:	Tacoma, WA 98421
Operator Phone Number:	(253)779-8474
Operator Effective Date:	06/30/2005
Site Contact:	Christine Bridges
Site Contact Address:	2212 Port of Tacoma Rd
Contact City,State,Zip:	Tacoma, WA 98421
Site Contact Phone Number:	(253)779-8474
Site Contact Email:	Not reported
Gen Status Code:	SQG
Monthly Generation:	False
Batch Generation:	True
One Time Generation:	False
Transport Own Waste:	False
Tranports Other Waste:	False
Recycler Onsite:	False
Transfer Facility:	False
Other Exemption:	Not reported
UW Battery Gen:	False
Used Oil Transporter:	False
Used Oil Transfer Facility:	False



Map ID  
Direction  
Distance  
Elevation

MAP FINDINGS

Site

Database(s)

EDR ID Number  
EPA ID Number

**HERITAGE CRYSTAL CLEAN LLC D ST (Continued)**

**1005445352**

Used Oil Processor:	True
Used Oil Refiner:	False
Used Oil Fuel Marketer Directs Shipments:	True
Used Oil Fuel Marketer Meets Specs:	True
Site Contact Address 2:	Not reported
Name:	PHOENIX ENVIRONMENTAL SVCS INC D ST
Address:	1901 E D ST
City,State,Zip:	TACOMA, WA 98421
Facility Address 2:	Not reported
Facility ID:	84615333
EPA ID:	WAH000016212
NAICS:	562219
State Waste Code Desc:	Not reported
Federal Waste Code Desc:	Not reported
Form Comm:	Not reported
Data Year:	2009
Permit by Rule:	False
Mailing Address 2:	Not reported
Treatment by Generator:	False
Mixed Radioactive Waste:	False
Importer of Hazardous Waste:	False
Immediate Recycler:	False
Treatment/Storage/Disposal/Recycling Facility:	False
Generator of Dangerous Fuel Waste:	False
Generator Marketing to Burner:	False
Other Marketers (i.e., blender, distributor, etc.):	False
Utility Boiler Burner:	False
Industry Boiler Burner:	False
Industrial Furnace:	False
Smelter Defferal:	False
Universal Waste:	Not reported
Off-Specification:	Not reported
LN Address 2:	Not reported
Tax Reg #:	602018071
Business Type:	Not reported
Mail Name:	Phoenix Environmental Svcs Inc
Mailing Address:	2212 Port of Tacoma Rd
Mailing City,State,Zip:	Tacoma, WA 98421
Legal Organization Name:	Phoenix Environmental Svcs Inc
Legal Organization Type:	Private
Legal Contact:	Mark Bridges
Legal Address:	2212 Port of Tacoma Rd
Legal Address 2:	Not reported
Legal City,State,Zip:	Tacoma, WA 98421
Legal Phone Number:	(253)779-8474
Legal Effective Date:	05/31/2000
Land Organization Name:	Not reported
Land Organization Type:	Private
Land Contact:	Mr & Mrs John D Nichols
Land Address:	3520 33rd St Ct NW
Land City,State,Zip:	Gig Harbor, WA 98335
Land Phone Number:	(253)858-5788
Operator Organization Name:	Phoenix Environmental Svcs Inc
Operator Organization Type:	Private
Operator:	Not reported
Operator Address:	2212 Port of Tacoma Rd



Map ID  
Direction  
Distance  
Elevation

MAP FINDINGS

Site

Database(s)

EDR ID Number  
EPA ID Number

**HERITAGE CRYSTAL CLEAN LLC D ST (Continued)**

**1005445352**

Operator Address 2:	Not reported
Operator City,State,Zip:	Tacoma, WA 98421
Operator Phone Number:	(253)779-8474
Operator Effective Date:	06/30/2005
Site Contact:	Christine Bridges
Site Contact Address:	2212 Port of Tacoma Rd
Contact City,State,Zip:	Tacoma, WA 98421
Site Contact Phone Number:	(253)779-8474
Site Contact Email:	Not reported
Gen Status Code:	SQG
Monthly Generation:	True
Batch Generation:	False
One Time Generation:	False
Transport Own Waste:	False
Tranports Other Waste:	False
Recycler Onsite:	False
Transfer Facility:	False
Other Exemption:	Not reported
UW Battery Gen:	False
Used Oil Transporter:	False
Used Oil Transfer Facility:	False
Used Oil Processor:	True
Used Oil Refiner:	False
Used Oil Fuel Marketer Directs Shipments:	True
Used Oil Fuel Marketer Meets Specs:	True
Site Contact Address 2:	Not reported
Name:	PHOENIX ENVIRONMENTAL SVCS INC D ST
Address:	1901 E D ST
City,State,Zip:	TACOMA, WA 98421
Facility Address 2:	Not reported
Facility ID:	84615333
EPA ID:	WAH000016212
NAICS:	562219
State Waste Code Desc:	Not reported
Federal Waste Code Desc:	Not reported
Form Comm:	Not reported
Data Year:	2008
Permit by Rule:	False
Mailing Address 2:	Not reported
Treatment by Generator:	False
Mixed Radioactive Waste:	False
Importer of Hazardous Waste:	False
Immediate Recycler:	True
Treatment/Storage/Disposal/Recycling Facility:	False
Generator of Dangerous Fuel Waste:	False
Generator Marketing to Burner:	False
Other Marketers (i.e., blender, distributor, etc.):	False
Utility Boiler Burner:	False
Industry Boiler Burner:	False
Industrial Furnace:	False
Smelter Defferal:	False
Universal Waste:	Not reported
Off-Specification:	Not reported
LN Address 2:	Not reported
Tax Reg #:	602018071
Business Type:	Not reported



Map ID  
Direction  
Distance  
Elevation

MAP FINDINGS

Site

Database(s)

EDR ID Number  
EPA ID Number

**HERITAGE CRYSTAL CLEAN LLC D ST (Continued)**

**1005445352**

Mail Name:	Phoenix Environmental Svcs Inc
Mailing Address:	2212 Port of Tacoma Rd
Mailing City,State,Zip:	Tacoma, WA 98421
Legal Organization Name:	Phoenix Environmental Svcs Inc
Legal Organization Type:	Private
Legal Contact:	Mark Bridges
Legal Address:	2212 Port of Tacoma Rd
Legal Address 2:	Not reported
Legal City,State,Zip:	Tacoma, WA 98421
Legal Phone Number:	(253)779-8474
Legal Effective Date:	05/31/2000
Land Organization Name:	Not reported
Land Organization Type:	Private
Land Contact:	Mr & Mrs John D Nichols
Land Address:	3520 33rd St Ct NW
Land City,State,Zip:	Gig Harbor, WA 98335
Land Phone Number:	(253)858-5788
Operator Organization Name:	Phoenix Environmental Svcs Inc
Operator Organization Type:	Private
Operator:	Not reported
Operator Address:	2212 Port of Tacoma Rd
Operator Address 2:	Not reported
Operator City,State,Zip:	Tacoma, WA 98421
Operator Phone Number:	(253)779-8474
Operator Effective Date:	06/30/2005
Site Contact:	Christine Bridges
Site Contact Address:	2212 Port of Tacoma Rd
Contact City,State,Zip:	Tacoma, WA 98421
Site Contact Phone Number:	(253)779-8474
Site Contact Email:	Not reported
Gen Status Code:	SQG
Monthly Generation:	False
Batch Generation:	True
One Time Generation:	False
Transport Own Waste:	False
Tranports Other Waste:	False
Recycler Onsite:	False
Transfer Facility:	False
Other Exemption:	Not reported
UW Battery Gen:	False
Used Oil Transporter:	False
Used Oil Transfer Facility:	False
Used Oil Processor:	True
Used Oil Refiner:	False
Used Oil Fuel Marketer Directs Shipments:	True
Used Oil Fuel Marketer Meets Specs:	True
Site Contact Address 2:	Not reported
Name:	PHOENIX ENVIRONMENTAL SVCS INC D ST
Address:	1901 E D ST
City,State,Zip:	TACOMA, WA 98421
Facility Address 2:	Not reported
Facility ID:	84615333
EPA ID:	WAH000016212
NAICS:	562219
State Waste Code Desc:	WT02
Federal Waste Code Desc:	D001



Map ID  
Direction  
Distance  
Elevation

MAP FINDINGS

Site

Database(s)

EDR ID Number  
EPA ID Number

**HERITAGE CRYSTAL CLEAN LLC D ST (Continued)**

**1005445352**

Form Comm:	MOVING OUT OF STATE - EFFECTIVE August 31 2005 - New operator taking over the site effective Sept. 1 2005 No DW Waste receiving or managed after 8/24/2005 for SQG Specialists as operators at this site!
Data Year:	Not reported
Permit by Rule:	F
Mailing Address 2:	Not reported
Treatment by Generator:	F
Mixed Radioactive Waste:	F
Importer of Hazardous Waste:	F
Immediate Recycler:	T
Treatment/Storage/Disposal/Recycling Facility:	F
Generator of Dangerous Fuel Waste:	F
Generator Marketing to Burner:	F
Other Marketers (i.e., blender, distributor, etc.):	F
Utility Boiler Burner:	F
Industry Boiler Burner:	F
Industrial Furnace:	F
Smelter Defferal:	F
Universal Waste:	Not reported
Off-Specification:	Not reported
LN Address 2:	Not reported
Tax Reg #:	602018071
Business Type:	Not reported
Mail Name:	Phoenix Environmental Svcs Inc
Mailing Address:	2212 Port of Tacoma Rd
Mailing City,State,Zip:	Tacoma, WA 98421
Legal Organization Name:	Phoenix Environmental Svcs Inc
Legal Organization Type:	Private
Legal Contact:	Mark Bridges
Legal Address:	2212 Port of Tacoma Rd
Legal Address 2:	Not reported
Legal City,State,Zip:	Tacoma, WA 98421
Legal Phone Number:	(253)779-8474
Legal Effective Date:	05/31/2000
Land Organization Name:	Not reported
Land Organization Type:	Private
Land Contact:	Mr & Mrs John D Nichols
Land Address:	3520 33rd St Ct NW
Land City,State,Zip:	Gig Harbor, WA 98335
Land Phone Number:	(253)858-5788
Operator Organization Name:	Phoenix Environmental Svcs Inc
Operator Organization Type:	Private
Operator:	Not reported
Operator Address:	2212 Port of Tacoma Rd
Operator Address 2:	Not reported
Operator City,State,Zip:	Tacoma, WA 98421
Operator Phone Number:	(253)779-8474
Operator Effective Date:	06/30/2005
Site Contact:	Christine Bridges
Site Contact Address:	2212 Port of Tacoma Rd
Contact City,State,Zip:	Tacoma, WA 98421
Site Contact Phone Number:	(253)779-8474
Site Contact Email:	Not reported
Gen Status Code:	SQG
Monthly Generation:	F
Batch Generation:	T
One Time Generation:	F



Map ID  
Direction  
Distance  
Elevation

MAP FINDINGS

Site

Database(s)

EDR ID Number  
EPA ID Number

**HERITAGE CRYSTAL CLEAN LLC D ST (Continued)**

**1005445352**

Transport Own Waste:	F
Tranports Other Waste:	F
Recycler Onsite:	F
Transfer Facility:	F
Other Exemption:	Not reported
UW Battery Gen:	F
Used Oil Transporter:	F
Used Oil Transfer Facility:	F
Used Oil Processor:	T
Used Oil Refiner:	F
Used Oil Fuel Marketer Directs Shipments:	T
Used Oil Fuel Marketer Meets Specs:	T
Site Contact Address 2:	Not reported
Name:	PHOENIX ENVIRONMENTAL SVCS INC D ST
Address:	1901 E D ST
City,State,Zip:	TACOMA, WA 98421
Facility Address 2:	Not reported
Facility ID:	84615333
EPA ID:	WAH000016212
NAICS:	562219
State Waste Code Desc:	WT02
Federal Waste Code Desc:	D001
Form Comm:	MOVING OUT OF STATE - EFFECTIVE August 31 2005 - New operator taking over the site effective Sept. 1 2005 No DW Waste receiving or managed after 8/24/2005 for SQG Specialists as operators at this site!
Data Year:	Not reported
Permit by Rule:	No
Mailing Address 2:	Not reported
Treatment by Generator:	No
Mixed Radioactive Waste:	No
Importer of Hazardous Waste:	No
Immediate Recycler:	Yes
Treatment/Storage/Disposal/Recycling Facility:	No
Generator of Dangerous Fuel Waste:	No
Generator Marketing to Burner:	No
Other Marketers (i.e., blender, distributor, etc.):	No
Utility Boiler Burner:	No
Industry Boiler Burner:	No
Industrial Furnace:	No
Smelter Defferal:	No
Universal Waste:	Not reported
Off-Specification:	Not reported
LN Address 2:	Not reported
Tax Reg #:	602018071
Business Type:	Not reported
Mail Name:	Phoenix Environmental Svcs Inc
Mailing Address:	2212 Port of Tacoma Rd
Mailing City,State,Zip:	Tacoma, WA 98421
Legal Organization Name:	Phoenix Environmental Svcs Inc
Legal Organization Type:	Private
Legal Contact:	Mark Bridges
Legal Address:	2212 Port of Tacoma Rd
Legal Address 2:	Not reported
Legal City,State,Zip:	Tacoma, WA 98421
Legal Phone Number:	(253)779-8474
Legal Effective Date:	05/31/2000



Map ID  
Direction  
Distance  
Elevation

MAP FINDINGS

Site

Database(s)

EDR ID Number  
EPA ID Number

**HERITAGE CRYSTAL CLEAN LLC D ST (Continued)**

**1005445352**

Land Organization Name:	Not reported
Land Organization Type:	Private
Land Contact:	Mr & Mrs John D Nichols
Land Address:	3520 33rd St Ct NW
Land City,State,Zip:	Gig Harbor, WA 98335
Land Phone Number:	(253)858-5788
Operator Organization Name:	Phoenix Environmental Svcs Inc
Operator Organization Type:	Private
Operator:	Not reported
Operator Address:	2212 Port of Tacoma Rd
Operator Address 2:	Not reported
Operator City,State,Zip:	Tacoma, WA 98421
Operator Phone Number:	(253)779-8474
Operator Effective Date:	06/30/2003
Site Contact:	Christine Bridges
Site Contact Address:	2212 Port of Tacoma Rd
Contact City,State,Zip:	Tacoma, WA 98421
Site Contact Phone Number:	(253)779-8474
Site Contact Email:	Not reported
Gen Status Code:	SQG
Monthly Generation:	No
Batch Generation:	Yes
One Time Generation:	No
Transport Own Waste:	No
Transports Other Waste:	No
Recycler Onsite:	No
Transfer Facility:	No
Other Exemption:	Not reported
UW Battery Gen:	No
Used Oil Transporter:	No
Used Oil Transfer Facility:	No
Used Oil Processor:	Yes
Used Oil Refiner:	No
Used Oil Fuel Marketer Directs Shipments:	Yes
Used Oil Fuel Marketer Meets Specs:	Yes
Site Contact Address 2:	Not reported

[Click this hyperlink](#) while viewing on your computer to access  
1 additional WA MANIFEST: record(s) in the EDR Site Report.

**AX190**      **ALL SAFE ENVIRONMENTAL**  
**NNW**      **1901 E D ST STE A**  
**1/4-1/2**      **TACOMA, WA 98421**  
**0.390 mi.**  
**2060 ft.**      **Site 2 of 2 in cluster AX**

**WA ALLSITES**      **S109556776**  
                                 **N/A**

**Relative:**      **ALLSITES:**  
**Lower**           **Name:**      **ALL SAFE ENVIRONMENTAL**  
**Actual:**      **Facility Id:**      **78312996**  
**10 ft.**



Map ID  
Direction  
Distance  
Elevation

MAP FINDINGS

EDR ID Number  
EPA ID Number

AW191 HUNT MOTTET PARTNERS LLC  
WNW 2125 COMMERCE  
1/4-1/2 TACOMA, WA 98402  
0.393 mi.  
2076 ft. Site 2 of 3 in cluster AW

WA ALLSITES 1010337976  
RCRA NonGen / NLR WAH000024897

Relative:  
Higher  
Actual:  
68 ft.

ALLSITES:  
Name: HUNT MOTTET PARTNERS LLC  
Facility Id: 8876072

RCRA Listings:

Date Form Received by Agency:	2005-03-08 00:00:00.0
Handler Name:	HUNT MOTTET PARTNERS LLC
Handler Address:	2125 COMMERCE
Handler City,State,Zip:	TACOMA, WA 98402
EPA ID:	WAH000024897
Contact Name:	JEFF CRISAFULLI
Contact Address:	2125 COMMERCE ST STE 200
Contact City,State,Zip:	TACOMA, WA 98402
Contact Telephone:	253-272-4878
Contact Fax:	Not reported
Contact Email:	JEFFC@HORIZON.TO
Contact Title:	Not reported
EPA Region:	10
Land Type:	Private
Federal Waste Generator Description:	Not a generator, verified
Non-Notifier:	Not reported
Biennial Report Cycle:	Not reported
Accessibility:	Not reported
Active Site Indicator:	Not reported
State District Owner:	WA
State District:	SWRO
Mailing Address:	2125 COMMERCE ST STE 200
Mailing City,State,Zip:	TACOMA, WA 98402
Owner Name:	HUNT MOTTET PARTNERS LLC
Owner Type:	Private
Operator Name:	CRISAFULLI, JEFF
Operator Type:	Private
Short-Term Generator Activity:	No
Importer Activity:	No
Mixed Waste Generator:	No
Transporter Activity:	No
Transfer Facility Activity:	No
Recycler Activity with Storage:	No
Small Quantity On-Site Burner Exemption:	No
Smelting Melting and Refining Furnace Exemption:	No
Underground Injection Control:	No
Off-Site Waste Receipt:	No
Universal Waste Indicator:	No
Universal Waste Destination Facility:	No
Federal Universal Waste:	No
Active Site Fed-Reg Treatment Storage and Disposal Facility:	Not reported
Active Site Converter Treatment storage and Disposal Facility:	Not reported
Active Site State-Reg Treatment Storage and Disposal Facility:	Not reported
Active Site State-Reg Handler:	---
Federal Facility Indicator:	Not reported
Hazardous Secondary Material Indicator:	NN
Sub-Part K Indicator:	Not reported
Commercial TSD Indicator:	No



Map ID  
Direction  
Distance  
Elevation

MAP FINDINGS

Site

Database(s)

EDR ID Number  
EPA ID Number

**HUNT MOTTET PARTNERS LLC (Continued)**

**1010337976**

Treatment Storage and Disposal Type:	Not reported
2018 GPRA Permit Baseline:	Not on the Baseline
2018 GPRA Renewals Baseline:	Not on the Baseline
Permit Renewals Workload Universe:	Not reported
Permit Workload Universe:	Not reported
Permit Progress Universe:	Not reported
Post-Closure Workload Universe:	Not reported
Closure Workload Universe:	Not reported
202 GPRA Corrective Action Baseline:	No
Corrective Action Workload Universe:	No
Subject to Corrective Action Universe:	No
Non-TSDFs Where RCRA CA has Been Imposed Universe:	No
TSDFs Potentially Subject to CA Under 3004 (u)/(v) Universe:	No
TSDFs Only Subject to CA under Discretionary Auth Universe:	No
Corrective Action Priority Ranking:	No NCAPS ranking
Environmental Control Indicator:	No
Institutional Control Indicator:	No
Human Exposure Controls Indicator:	N/A
Groundwater Controls Indicator:	N/A
Operating TSDF Universe:	Not reported
Full Enforcement Universe:	Not reported
Significant Non-Complier Universe:	No
Unaddressed Significant Non-Complier Universe:	No
Addressed Significant Non-Complier Universe:	No
Significant Non-Complier With a Compliance Schedule Universe:	No
Financial Assurance Required:	Not reported
Handler Date of Last Change:	2019-02-25 16:45:24.0
Recognized Trader-Importer:	No
Recognized Trader-Exporter:	No
Importer of Spent Lead Acid Batteries:	No
Exporter of Spent Lead Acid Batteries:	No
Recycler Activity Without Storage:	No
Manifest Broker:	No
Sub-Part P Indicator:	Not reported

**Hazardous Waste Summary:**

Waste Code:	D002
Waste Description:	CORROSIVE WASTE

**Handler - Owner Operator:**

Owner/Operator Indicator:	Operator
Owner/Operator Name:	HUNT MOTTET PARTNERS LLC
Legal Status:	Private
Date Became Current:	Not reported
Date Ended Current:	Not reported
Owner/Operator Address:	2125 COMMERCE ST STE 200
Owner/Operator City,State,Zip:	TACOMA, WA 98402
Owner/Operator Telephone:	253-272-4878
Owner/Operator Telephone Ext:	Not reported
Owner/Operator Fax:	Not reported
Owner/Operator Email:	Not reported
Owner/Operator Indicator:	Owner
Owner/Operator Name:	HUNT MOTTET PAR H
Legal Status:	Private



Map ID  
Direction  
Distance  
Elevation

MAP FINDINGS

Site

Database(s)

EDR ID Number  
EPA ID Number

**HUNT MOTTET PARTNERS LLC (Continued)**

**1010337976**

Date Became Current:	1900-01-01 00:00:00.
Date Ended Current:	Not reported
Owner/Operator Address:	2125 COMMERCE ST STE 200
Owner/Operator City,State,Zip:	TACOMA, WA 98402
Owner/Operator Telephone:	253-272-4878
Owner/Operator Telephone Ext:	Not reported
Owner/Operator Fax:	Not reported
Owner/Operator Email:	Not reported
Owner/Operator Indicator:	Operator
Owner/Operator Name:	CRISAFULLI, JEFF
Legal Status:	Private
Date Became Current:	Not reported
Date Ended Current:	Not reported
Owner/Operator Address:	2125 COMMERCE ST STE 200
Owner/Operator City,State,Zip:	TACOMA, WA 98402
Owner/Operator Telephone:	253-272-4878
Owner/Operator Telephone Ext:	Not reported
Owner/Operator Fax:	Not reported
Owner/Operator Email:	Not reported
Owner/Operator Indicator:	Owner
Owner/Operator Name:	HUNT MOTTET PARTNERS LLC
Legal Status:	Private
Date Became Current:	Not reported
Date Ended Current:	Not reported
Owner/Operator Address:	2106 PACIFIC AVE STE 501
Owner/Operator City,State,Zip:	TACOMA, WA 98402
Owner/Operator Telephone:	253-272-4878
Owner/Operator Telephone Ext:	Not reported
Owner/Operator Fax:	Not reported
Owner/Operator Email:	Not reported
Owner/Operator Indicator:	Owner
Owner/Operator Name:	HUNT MOTTET PARTNERS LLC
Legal Status:	Private
Date Became Current:	Not reported
Date Ended Current:	Not reported
Owner/Operator Address:	2125 COMMERCE ST STE 200
Owner/Operator City,State,Zip:	TACOMA, WA 98402
Owner/Operator Telephone:	253-272-4878
Owner/Operator Telephone Ext:	Not reported
Owner/Operator Fax:	Not reported
Owner/Operator Email:	Not reported
Owner/Operator Indicator:	Owner
Owner/Operator Name:	HUNT MOTTET PARTNERS LLC
Legal Status:	Private
Date Became Current:	2004-12-31 00:00:00.
Date Ended Current:	Not reported
Owner/Operator Address:	2125 COMMERCE ST STE 200
Owner/Operator City,State,Zip:	TACOMA, WA 98402
Owner/Operator Telephone:	253-272-4878
Owner/Operator Telephone Ext:	Not reported
Owner/Operator Fax:	Not reported
Owner/Operator Email:	Not reported



Map ID  
Direction  
Distance  
Elevation

MAP FINDINGS

Site

Database(s)

EDR ID Number  
EPA ID Number

**HUNT MOTTET PARTNERS LLC (Continued)**

**1010337976**

Owner/Operator Indicator:	Owner
Owner/Operator Name:	HUNT MOTTET PARTNERS LLC
Legal Status:	Private
Date Became Current:	Not reported
Date Ended Current:	Not reported
Owner/Operator Address:	2125 COMMERCE ST STE 200
Owner/Operator City,State,Zip:	TACOMA, WA 98402
Owner/Operator Telephone:	253-272-4878
Owner/Operator Telephone Ext:	Not reported
Owner/Operator Fax:	Not reported
Owner/Operator Email:	Not reported
Owner/Operator Indicator:	Owner
Owner/Operator Name:	HUNT MOTTET PARTNERS LLC
Legal Status:	Private
Date Became Current:	Not reported
Date Ended Current:	Not reported
Owner/Operator Address:	2125 COMMERCE ST STE 200
Owner/Operator City,State,Zip:	TACOMA, WA 98402
Owner/Operator Telephone:	253-272-4878
Owner/Operator Telephone Ext:	Not reported
Owner/Operator Fax:	Not reported
Owner/Operator Email:	Not reported
Owner/Operator Indicator:	Operator
Owner/Operator Name:	CRISAFULLI, JEFF
Legal Status:	Private
Date Became Current:	Not reported
Date Ended Current:	Not reported
Owner/Operator Address:	2125 COMMERCE ST STE 200
Owner/Operator City,State,Zip:	TACOMA, WA 98402
Owner/Operator Telephone:	253-272-4878
Owner/Operator Telephone Ext:	Not reported
Owner/Operator Fax:	Not reported
Owner/Operator Email:	Not reported
Owner/Operator Indicator:	Operator
Owner/Operator Name:	HUNT MOTTET PARTNERS LLC
Legal Status:	Private
Date Became Current:	Not reported
Date Ended Current:	Not reported
Owner/Operator Address:	2106 PACIFIC AVE STE 501
Owner/Operator City,State,Zip:	TACOMA, WA 98402
Owner/Operator Telephone:	253-272-4878
Owner/Operator Telephone Ext:	Not reported
Owner/Operator Fax:	Not reported
Owner/Operator Email:	Not reported
Owner/Operator Indicator:	Operator
Owner/Operator Name:	JEFF C
Legal Status:	Private
Date Became Current:	1900-01-01 00:00:00.
Date Ended Current:	Not reported
Owner/Operator Address:	2125 COMMERCE ST STE 200
Owner/Operator City,State,Zip:	TACOMA, WA 98402
Owner/Operator Telephone:	253-272-4878
Owner/Operator Telephone Ext:	Not reported



Map ID  
Direction  
Distance  
Elevation

MAP FINDINGS

Site

Database(s)

EDR ID Number  
EPA ID Number

**HUNT MOTTET PARTNERS LLC (Continued)**

**1010337976**

Owner/Operator Fax:	Not reported
Owner/Operator Email:	Not reported
Owner/Operator Indicator:	Owner
Owner/Operator Name:	HUNT MOTTET PARTNERS LLC
Legal Status:	Private
Date Became Current:	2004-12-31 00:00:00.
Date Ended Current:	Not reported
Owner/Operator Address:	2125 COMMERCE ST STE 200
Owner/Operator City,State,Zip:	TACOMA, WA 98402
Owner/Operator Telephone:	253-272-4878
Owner/Operator Telephone Ext:	Not reported
Owner/Operator Fax:	Not reported
Owner/Operator Email:	Not reported

**Historic Generators:**

Receive Date:	2005-03-07 00:00:00.0
Handler Name:	HUNT MOTTET PARTNERS LLC
Federal Waste Generator Description:	Not a generator, verified
State District Owner:	WA
Large Quantity Handler of Universal Waste:	No
Recognized Trader Importer:	No
Recognized Trader Exporter:	No
Spent Lead Acid Battery Importer:	No
Spent Lead Acid Battery Exporter:	No
Current Record:	No
Non Storage Recycler Activity:	Not reported
Electronic Manifest Broker:	Not reported

Receive Date:	2005-03-07 00:00:00.0
Handler Name:	HUNT MOTTET PARTNERS LLC
Federal Waste Generator Description:	Not a generator, verified
State District Owner:	WA
Large Quantity Handler of Universal Waste:	No
Recognized Trader Importer:	No
Recognized Trader Exporter:	No
Spent Lead Acid Battery Importer:	No
Spent Lead Acid Battery Exporter:	No
Current Record:	No
Non Storage Recycler Activity:	Not reported
Electronic Manifest Broker:	Not reported

Receive Date:	2005-03-08 00:00:00.0
Handler Name:	HUNT MOTTET PARTNERS LLC
Federal Waste Generator Description:	Not a generator, verified
State District Owner:	WA
Large Quantity Handler of Universal Waste:	No
Recognized Trader Importer:	Not reported
Recognized Trader Exporter:	Not reported
Spent Lead Acid Battery Importer:	Not reported
Spent Lead Acid Battery Exporter:	Not reported
Current Record:	Yes
Non Storage Recycler Activity:	Not reported
Electronic Manifest Broker:	Not reported

Receive Date:	2004-10-22 00:00:00.0
Handler Name:	HUNT MOTTET PARTNERS LLC



Map ID  
Direction  
Distance  
Elevation

MAP FINDINGS

Site

Database(s)

EDR ID Number  
EPA ID Number

**HUNT MOTTET PARTNERS LLC (Continued)**

**1010337976**

Federal Waste Generator Description:	Large Quantity Generator
State District Owner:	WA
Large Quantity Handler of Universal Waste:	No
Recognized Trader Importer:	No
Recognized Trader Exporter:	No
Spent Lead Acid Battery Importer:	No
Spent Lead Acid Battery Exporter:	No
Current Record:	No
Non Storage Recycler Activity:	Not reported
Electronic Manifest Broker:	Not reported
Receive Date:	2005-03-07 00:00:00.0
Handler Name:	HUNT MOTTET PARTNERS LLC
Federal Waste Generator Description:	Conditionally Exempt Small Quantity Generator
State District Owner:	WA
Large Quantity Handler of Universal Waste:	No
Recognized Trader Importer:	Not reported
Recognized Trader Exporter:	Not reported
Spent Lead Acid Battery Importer:	Not reported
Spent Lead Acid Battery Exporter:	Not reported
Current Record:	No
Non Storage Recycler Activity:	Not reported
Electronic Manifest Broker:	Not reported

List of NAICS Codes and Descriptions:

NAICS Code:	53111
NAICS Description:	LESSORS OF RESIDENTIAL BUILDINGS AND DWELLINGS

Facility Has Received Notices of Violation:

No Violations Found:

Evaluation Action Summary:

No Evaluations Found:

**AU192**  
**West**  
**1/4-1/2**  
**0.397 mi.**  
**2095 ft.**

**25TH & HOLGATE S TACOMA**  
**25TH & HOLGATE S**  
**TACOMA, WA 98402**  
**Site 2 of 6 in cluster AU**

**WA HSL**  
**WA CSCSL**  
**WA ALLSITES**  
**FINDS**  
**1007080126**  
**N/A**

**Relative:**  
**Higher**

**Actual:**  
**116 ft.**

HSL:  
Name: 25TH & HOLGATE S TACOMA  
Address: Not reported  
City,State,Zip: TACOMA, WA  
edr\_fstat: WA  
edr\_fzip: Not reported  
edr\_fcnty: PIERCE  
edr\_zip: Not reported  
**Facility Type: Hazardous Sites List**  
Facility Status: Cleanup Started  
FSID Number: 16358  
Rank: 3  
Region: SW  
EDR Link ID: 16358



Map ID  
Direction  
Distance  
Elevation

MAP FINDINGS

Site

Database(s)

EDR ID Number  
EPA ID Number

**25TH & HOLGATE S TACOMA (Continued)**

**1007080126**

Region Decode: SOUTHWEST REGIONAL OFFICE

**CSCSL:**

Name: 25TH & HOLGATE S TACOMA  
Address: 25TH & HOLGATE S  
City,State,Zip: TACOMA, WA 98402  
Facility ID: 16358  
Region: Southwest  
Lat/Long: 47.23858 / -122.43743  
Clean Up Siteid: 1763  
Site Status: Cleanup Started  
Contaminant Name: Metals Priority Pollutants  
Alternate Site Names: Not reported  
Site Rank: 3 - Moderate Risk  
Has Institutional Control: Not reported  
Past VCP: Not reported  
Current VCP: Not reported  
Ground Water: Suspected  
Surface Water: Not reported  
Soil: Not reported  
Sediment: Not reported  
Air: Not reported  
Bedrock: Not reported  
Responsible Unit: Southwest

Name: 25TH & HOLGATE S TACOMA  
Address: 25TH & HOLGATE S  
City,State,Zip: TACOMA, WA 98402  
Facility ID: 16358  
Region: Southwest  
Lat/Long: 47.23858 / -122.43743  
Clean Up Siteid: 1763  
Site Status: Cleanup Started  
Contaminant Name: Petroleum Products-Unspecified  
Alternate Site Names: Not reported  
Site Rank: 3 - Moderate Risk  
Has Institutional Control: Not reported  
Past VCP: Not reported  
Current VCP: Not reported  
Ground Water: Confirmed Above Cleanup Levels  
Surface Water: Not reported  
Soil: Confirmed Above Cleanup Levels  
Sediment: Not reported  
Air: Not reported  
Bedrock: Not reported  
Responsible Unit: Southwest

**ALLSITES:**

Name: 25TH & HOLGATE S TACOMA  
Facility Id: 16358

**FINDS:**

Registry ID: 110015568447

[Click Here:](#)



Map ID  
Direction  
Distance  
Elevation

MAP FINDINGS

Site

Database(s)

EDR ID Number  
EPA ID Number

**25TH & HOLGATE S TACOMA (Continued)**

**1007080126**

Environmental Interest/Information System:

Washington Facility / Site Identification System (WA-FSIS) provides a means to query and display data maintained by the Washington Department of Ecology. This system contains key information for each facility/site that is currently, or has been, of interest to the Air Quality, Dam Safety, Hazardous Waste, Toxics Cleanup, and Water Quality Programs.

[Click this hyperlink](#) while viewing on your computer to access additional FINDS: detail in the EDR Site Report.

**AU193**  
**West**  
**1/4-1/2**  
**0.398 mi.**  
**2102 ft.**

**UNION PACIFIC RAILROAD TUNNEL**  
**JEFFERSON 25TH & CENTER YAKIMA**  
**TACOMA, WA 98421**

**SEMS 1000337530**  
**WAD980723613**

**Site 3 of 6 in cluster AU**

**Relative:**  
**Higher**

SEMS:

**Actual:**  
**115 ft.**

Site ID: 1000963  
EPA ID: WAD980723613  
Name: UNION PACIFIC RAILROAD TUNNEL  
Address: JEFFERSON 25TH & CENTER YAKIMA  
Address 2: Not reported  
City,State,Zip: TACOMA, WA 98421  
Cong District: 06  
FIPS Code: 53053  
Latitude: Not reported  
Longitude: Not reported  
FF: N  
NPL: Site is Part of NPL Site  
Non NPL Status: Not reported

SEMS Detail:

Region: 10  
Site ID: 1000963  
EPA ID: WAD980723613  
Site Name: UNION PACIFIC RAILROAD TUNNEL  
NPL: A  
FF: N  
OU: 00  
Action Code: DS  
Action Name: DISCVRY  
SEQ: 1  
Start Date: 1981-01-01 05:00:00  
Finish Date: 1/1/1981 5:00:00 AM  
Qual: Not reported  
Current Action Lead: EPA Perf

Region: 10  
Site ID: 1000963  
EPA ID: WAD980723613  
Site Name: UNION PACIFIC RAILROAD TUNNEL  
NPL: A  
FF: N  
OU: 00  
Action Code: PA  
Action Name: PA  
SEQ: 1  
Start Date: 1982-02-01 05:00:00



Map ID  
Direction  
Distance  
Elevation

MAP FINDINGS

Site

Database(s)

EDR ID Number  
EPA ID Number

**UNION PACIFIC RAILROAD TUNNEL (Continued)**

**1000337530**

Finish Date: 2/1/1982 5:00:00 AM  
Qual: H  
Current Action Lead: EPA Perf  
  
Region: 10  
Site ID: 1000963  
EPA ID: WAD980723613  
Site Name: UNION PACIFIC RAILROAD TUNNEL  
NPL: A  
FF: N  
OU: 00  
Action Code: SI  
Action Name: SI  
SEQ: 1  
Start Date: 1982-02-01 05:00:00  
Finish Date: 7/1/1982 4:00:00 AM  
Qual: A  
Current Action Lead: EPA Perf

AY194  
WNW  
1/4-1/2  
0.402 mi.  
2121 ft.

**PHASE I & II DOWNTOWN UTILITIES IMPROVEMENT  
SOUTH 9TH TO SOUTH 13TH ST  
TACOMA, WA 98402**

**WA ALLSITES**

**S112088450  
N/A**

**Site 1 of 5 in cluster AY**

Relative:  
Higher  
Actual:  
56 ft.

ALLSITES:  
Name: PHASE I & II DOWNTOWN UTILITIES IMPROVEMENT  
Facility Id: 5406

AT195  
West  
1/4-1/2  
0.402 mi.  
2122 ft.

**ROBERT BROWN PROPERTY  
2340 S HOLGATE ST  
TACOMA, WA 98402**

**WA ALLSITES**

**U004120653  
N/A**

**Site 3 of 5 in cluster AT**

Relative:  
Higher  
Actual:  
107 ft.

ALLSITES:  
Name: ROBERT BROWN PROPERTY  
Facility Id: 9582257

AW196  
WNW  
1/4-1/2  
0.402 mi.  
2124 ft.

**HUNT & MOTTET SEATTLE HDWE A LTD PRT  
2112 PACIFIC AVE  
TACOMA, WA 98401**

**WA LUST  
WA UST  
WA ALLSITES  
WA CSCSL NFA  
FINDS**

**1007072062  
N/A**

**Site 3 of 3 in cluster AW**

Relative:  
Higher  
Actual:  
61 ft.

LUST:  
Name: HUNT & MOTTET SEATTLE HDWE  
Address: 2112 PACIFIC AVE  
City,State,Zip: TACOMA, WA 98401  
Facility ID: 35816943  
Lust Status Type: LUST - NFA  
Cleanup Site ID: 8861  
Cleanup Unit Type: Not reported  
Process Type: Not reported



Map ID  
Direction  
Distance  
Elevation

MAP FINDINGS

Site

Database(s)

EDR ID Number  
EPA ID Number

**HUNT & MOTTET SEATTLE HDWE A LTD PRT (Continued)**

**1007072062**

Cleanup Unit Name: HUNT & MOTTET,HUNT & MOTTET SEATTLE HDWE A LTD PRT  
Response Section: Southwest  
Release Date: 08/04/1995  
Lust Date: 08/30/2012  
Region: Southwest  
Lust ID: 3967  
UST ID: 10191  
Contaminant Name: Lead  
Ground Water: Not reported  
Surface Water: Not reported  
Soil: Below Cleanup Levels  
Sediment: Not reported  
Air: Not reported  
Bedrock: Not reported  
Lat/Long: 47.2425747 / -122.43648

Name: HUNT & MOTTET SEATTLE HDWE  
Address: 2112 PACIFIC AVE  
City,State,Zip: TACOMA, WA 98401  
Facility ID: 35816943  
Lust Status Type: LUST - NFA  
Cleanup Site ID: 8861  
Cleanup Unit Type: Not reported  
Process Type: Not reported  
Cleanup Unit Name: HUNT & MOTTET,HUNT & MOTTET SEATTLE HDWE A LTD PRT  
Response Section: Southwest  
Release Date: 08/04/1995  
Lust Date: 08/30/2012  
Region: Southwest  
Lust ID: 3967  
UST ID: 10191  
Contaminant Name: Petroleum-Gasoline  
Ground Water: Not reported  
Surface Water: Not reported  
Soil: Remediated-Below  
Sediment: Not reported  
Air: Not reported  
Bedrock: Not reported  
Lat/Long: 47.2425747 / -122.43648

Name: HUNT & MOTTET SEATTLE HDWE  
Address: 2112 PACIFIC AVE  
City,State,Zip: TACOMA, WA 98401  
Facility ID: 35816943  
Lust Status Type: LUST - NFA  
Cleanup Site ID: 8861  
Cleanup Unit Type: Not reported  
Process Type: Not reported  
Cleanup Unit Name: HUNT & MOTTET,HUNT & MOTTET SEATTLE HDWE A LTD PRT  
Response Section: Southwest  
Release Date: 08/04/1995  
Lust Date: 08/30/2012  
Region: Southwest  
Lust ID: 3967  
UST ID: 10191  
Contaminant Name: Benzene  
Ground Water: Not reported



Map ID  
Direction  
Distance  
Elevation

MAP FINDINGS

Site

Database(s)

EDR ID Number  
EPA ID Number

**HUNT & MOTTET SEATTLE HDWE A LTD PRT (Continued)**

**1007072062**

Surface Water: Not reported  
Soil: Below Cleanup Levels  
Sediment: Not reported  
Air: Not reported  
Bedrock: Not reported  
Lat/Long: 47.2425747 / -122.43648  
  
Name: HUNT & MOTTET SEATTLE HDWE  
Address: 2112 PACIFIC AVE  
City,State,Zip: TACOMA, WA 98401  
Facility ID: 35816943  
Lust Status Type: LUST - NFA  
Cleanup Site ID: 8861  
Cleanup Unit Type: Not reported  
Process Type: Not reported  
Cleanup Unit Name: HUNT & MOTTET,HUNT & MOTTET SEATTLE HDWE A LTD PRT  
Response Section: Southwest  
Release Date: 08/04/1995  
Lust Date: 08/30/2012  
Region: Southwest  
Lust ID: 3967  
UST ID: 10191  
Contaminant Name: Other Non-Halogenated Organics  
Ground Water: Not reported  
Surface Water: Not reported  
Soil: Below Cleanup Levels  
Sediment: Not reported  
Air: Not reported  
Bedrock: Not reported  
Lat/Long: 47.2425747 / -122.43648

**UST:**

Name: HUNT & MOTTET  
Address: 2112 PACIFIC AVE PO BOX 1878  
City: TACOMA  
Zip: 98401  
Facility ID: 35816943  
Site Id: 10191  
UBI: Not reported  
Phone Number: Not reported  
Decimal Latitude: 47.2425747349302  
Decimal Longitude: -122.436486355528

Tank Name: #1  
Tag Number: Not reported  
Tank Status: Closed in Place  
Tank Status Date: 08/06/1996  
Tank Install Date: 12/31/1964  
Tank Closure Date: Not reported  
Capacity Range: 111 TO 1,100 Gallons  
Tank Permit Expiration Date: Not reported  
Tank Upgrade Date: Not reported  
Tank Spill Prevention: Not reported  
Tank Overfill Prevention: Not reported  
Tank Material: Steel  
Tank Construction: Single Wall Tank  
Tank Tightness Test: Not reported



Map ID  
Direction  
Distance  
Elevation

MAP FINDINGS

Site

Database(s)

EDR ID Number  
EPA ID Number

**HUNT & MOTTET SEATTLE HDWE A LTD PRT (Continued)**

**1007072062**

Tank Corrosion Protection: Not reported  
Tank Manifold: Not reported  
Tank Release Detection: Not reported  
Tank SFC Type: Not reported  
Pipe Material: Not reported  
Pipe Construction: Not reported  
Pipe Primary Release Detection: Not reported  
Pipe Second Release Detection: Not reported  
Pipe Corrosion Protection: Not reported  
Pipe Pumping System: Not reported  
Responsible Unit: Southwest  
Dispenser/Pump SFC Type: Not reported

**ALLSITES:**

Name: HUNT & MOTTET SEATTLE HDWE A LTD PRT  
Facility Id: 35816943

**CSCSL NFA:**

Name: HUNT & MOTTET SEATTLE HDWE  
Address: 2112 PACIFIC AVE  
City,State,Zip: TACOMA, WA 98401  
Facility/Site Id: 35816943  
CS Id: 8861  
NFA Date: 08/30/2012  
Alternate Site Names: HUNT & MOTTET,HUNT & MOTTET SEATTLE HDWE A LTD PRT  
NFA Reason: NFA-Initial Investigation  
Site Status: NFA  
Region: Southwest  
Contaminant Name: Benzene  
Ground Water: Not reported  
Surface Water: Not reported  
Soil: Below Cleanup Levels  
Sediment: Not reported  
Air: Not reported  
Bedrock: Not reported  
Latitude: 47.242574735  
Longitude: -122.43648636

Name: HUNT & MOTTET SEATTLE HDWE  
Address: 2112 PACIFIC AVE  
City,State,Zip: TACOMA, WA 98401  
Facility/Site Id: 35816943  
CS Id: 8861  
NFA Date: 08/30/2012  
Alternate Site Names: HUNT & MOTTET,HUNT & MOTTET SEATTLE HDWE A LTD PRT  
NFA Reason: NFA-Initial Investigation  
Site Status: NFA  
Region: Southwest  
Contaminant Name: Lead  
Ground Water: Not reported  
Surface Water: Not reported  
Soil: Below Cleanup Levels  
Sediment: Not reported  
Air: Not reported  
Bedrock: Not reported  
Latitude: 47.242574735



Map ID  
Direction  
Distance  
Elevation

MAP FINDINGS

Site

Database(s)

EDR ID Number  
EPA ID Number

**HUNT & MOTTET SEATTLE HDWE A LTD PRT (Continued)**

**1007072062**

Longitude: -122.43648636

Name: HUNT & MOTTET SEATTLE HDWE  
Address: 2112 PACIFIC AVE  
City,State,Zip: TACOMA, WA 98401  
Facility/Site Id: 35816943  
CS Id: 8861  
NFA Date: 08/30/2012  
Alternate Site Names: HUNT & MOTTET,HUNT & MOTTET SEATTLE HDWE A LTD PRT  
NFA Reason: NFA-Initial Investigation  
Site Status: NFA  
Region: Southwest  
Contaminant Name: Other Non-Halogenated Organics  
Ground Water: Not reported  
Surface Water: Not reported  
Soil: Below Cleanup Levels  
Sediment: Not reported  
Air: Not reported  
Bedrock: Not reported  
Latitude: 47.242574735  
Longitude: -122.43648636

Name: HUNT & MOTTET SEATTLE HDWE  
Address: 2112 PACIFIC AVE  
City,State,Zip: TACOMA, WA 98401  
Facility/Site Id: 35816943  
CS Id: 8861  
NFA Date: 08/30/2012  
Alternate Site Names: HUNT & MOTTET,HUNT & MOTTET SEATTLE HDWE A LTD PRT  
NFA Reason: NFA-Initial Investigation  
Site Status: NFA  
Region: Southwest  
Contaminant Name: Petroleum-Gasoline  
Ground Water: Not reported  
Surface Water: Not reported  
Soil: Remediated-Below  
Sediment: Not reported  
Air: Not reported  
Bedrock: Not reported  
Latitude: 47.242574735  
Longitude: -122.43648636

**FINDS:**

Registry ID: 110015486838

Click Here:

**Environmental Interest/Information System:**

Washington Facility / Site Identification System (WA-FSIS) provides a means to query and display data maintained by the Washington Department of Ecology. This system contains key information for each facility/site that is currently, or has been, of interest to the Air Quality, Dam Safety, Hazardous Waste, Toxics Cleanup, and Water Quality Programs.

[Click this hyperlink](#) while viewing on your computer to access additional FINDS: detail in the EDR Site Report.



Map ID  
Direction  
Distance  
Elevation

MAP FINDINGS

EDR ID Number  
EPA ID Number

**AZ197**  
**North**  
**1/4-1/2**  
**0.403 mi.**  
**2130 ft.**  
**PACIFIC TRANSPORTATION GROUP 19TH ST**  
**440 E 19TH ST**  
**TACOMA, WA 98421**  
**Site 1 of 2 in cluster AZ**

**WA ALLSITES**  
**WA CSCSL NFA**  
**RCRA NonGen / NLR**  
**FINDS**  
**ECHO**  
**1000252079**  
**WAD009497462**

**Relative:**  
**Lower**  
**Actual:**  
**9 ft.**

**ALLSITES:**  
Name: SUPERVALUE INC BLDG 105  
Facility Id: 1243

**CSCSL NFA:**  
Name: SUPERVALUE INC BLDG 105  
Address: 440 E 19TH ST  
City,State,Zip: TACOMA, WA 98421  
Facility/Site Id: 1243  
CS Id: 4367  
NFA Date: 01/16/1996  
Alternate Site Names: PACIFIC STORAGE,Pacific Transportation Group,PACIFIC TRANSPORTATION GROUP 19TH ST,PACIFIC TRANSPORTATION GROUP INC,SUPERVALU INC BLDG 105  
NFA Reason: NFA-Independent Cleanup Reviewed by Ecology  
Site Status: NFA  
Region: Southwest  
Contaminant Name: Metals - Other  
Ground Water: Not reported  
Surface Water: Confirmed Above Cleanup Levels  
Soil: Not reported  
Sediment: Not reported  
Air: Not reported  
Bedrock: Not reported  
Latitude: 47.24536  
Longitude: -122.42885

Name: SUPERVALUE INC BLDG 105  
Address: 440 E 19TH ST  
City,State,Zip: TACOMA, WA 98421  
Facility/Site Id: 1243  
CS Id: 4367  
NFA Date: 01/16/1996  
Alternate Site Names: PACIFIC STORAGE,Pacific Transportation Group,PACIFIC TRANSPORTATION GROUP 19TH ST,PACIFIC TRANSPORTATION GROUP INC,SUPERVALU INC BLDG 105  
NFA Reason: NFA-Independent Cleanup Reviewed by Ecology  
Site Status: NFA  
Region: Southwest  
Contaminant Name: Petroleum Products-Unspecified  
Ground Water: Not reported  
Surface Water: Confirmed Above Cleanup Levels  
Soil: Not reported  
Sediment: Not reported  
Air: Not reported  
Bedrock: Not reported  
Latitude: 47.24536  
Longitude: -122.42885

**RCRA Listings:**  
Date Form Received by Agency: 1990-02-27 00:00:00.0  
Handler Name: PACIFIC TRANSPORTATION GROUP 19TH ST  
Handler Address: 440 E 19TH ST  
Handler City,State,Zip: TACOMA, WA 98421



Map ID  
Direction  
Distance  
Elevation

MAP FINDINGS

Site

Database(s)

EDR ID Number  
EPA ID Number

**PACIFIC TRANSPORTATION GROUP 19TH ST (Continued)**

**1000252079**

EPA ID:	WAD009497462
Contact Name:	Not reported
Contact Address:	Not reported
Contact City,State,Zip:	Not reported
Contact Telephone:	Not reported
Contact Fax:	Not reported
Contact Email:	Not reported
Contact Title:	Not reported
EPA Region:	10
Land Type:	Other
Federal Waste Generator Description:	Not a generator, verified
Non-Notifier:	Not reported
Biennial Report Cycle:	Not reported
Accessibility:	Not reported
Active Site Indicator:	Not reported
State District Owner:	WA
State District:	SWRO
Mailing Address:	PO BOX 910
Mailing City,State,Zip:	ROY, WA 98580
Owner Name:	PACIFIC TRANSPORTATION GROUP
Owner Type:	Private
Operator Name:	PACIFIC TRANSPORTATION GROUP 19TH ST
Operator Type:	Private
Short-Term Generator Activity:	No
Importer Activity:	No
Mixed Waste Generator:	No
Transporter Activity:	No
Transfer Facility Activity:	No
Recycler Activity with Storage:	No
Small Quantity On-Site Burner Exemption:	No
Smelting Melting and Refining Furnace Exemption:	No
Underground Injection Control:	No
Off-Site Waste Receipt:	No
Universal Waste Indicator:	No
Universal Waste Destination Facility:	No
Federal Universal Waste:	No
Active Site Fed-Reg Treatment Storage and Disposal Facility:	Not reported
Active Site Converter Treatment storage and Disposal Facility:	Not reported
Active Site State-Reg Treatment Storage and Disposal Facility:	Not reported
Active Site State-Reg Handler:	---
Federal Facility Indicator:	Not reported
Hazardous Secondary Material Indicator:	NN
Sub-Part K Indicator:	Not reported
Commercial TSD Indicator:	No
Treatment Storage and Disposal Type:	Not reported
2018 GPRA Permit Baseline:	Not on the Baseline
2018 GPRA Renewals Baseline:	Not on the Baseline
Permit Renewals Workload Universe:	Not reported
Permit Workload Universe:	Not reported
Permit Progress Universe:	Not reported
Post-Closure Workload Universe:	Not reported
Closure Workload Universe:	Not reported
202 GPRA Corrective Action Baseline:	No
Corrective Action Workload Universe:	No
Subject to Corrective Action Universe:	No
Non-TSDFs Where RCRA CA has Been Imposed Universe:	No
TSDFs Potentially Subject to CA Under 3004 (u)/(v) Universe:	No



Map ID  
Direction  
Distance  
Elevation

MAP FINDINGS

Site

Database(s)

EDR ID Number  
EPA ID Number

**PACIFIC TRANSPORTATION GROUP 19TH ST (Continued)**

**1000252079**

TSDFs Only Subject to CA under Discretionary Auth Universe: No  
Corrective Action Priority Ranking: No NCAPS ranking  
Environmental Control Indicator: No  
Institutional Control Indicator: No  
Human Exposure Controls Indicator: N/A  
Groundwater Controls Indicator: N/A  
Operating TSDF Universe: Not reported  
Full Enforcement Universe: Not reported  
Significant Non-Complier Universe: No  
Unaddressed Significant Non-Complier Universe: No  
Addressed Significant Non-Complier Universe: No  
Significant Non-Complier With a Compliance Schedule Universe: No  
Financial Assurance Required: Not reported  
Handler Date of Last Change: 2018-05-09 12:02:46.0  
Recognized Trader-Importer: No  
Recognized Trader-Exporter: No  
Importer of Spent Lead Acid Batteries: No  
Exporter of Spent Lead Acid Batteries: No  
Recycler Activity Without Storage: No  
Manifest Broker: No  
Sub-Part P Indicator: Not reported

**Handler - Owner Operator:**

Owner/Operator Indicator: Owner  
Owner/Operator Name: PACIFIC TRANSPORTATION GROUP 19TH ST  
Legal Status: Private  
Date Became Current: Not reported  
Date Ended Current: Not reported  
Owner/Operator Address: 440 E 19TH ST  
Owner/Operator City,State,Zip: TACOMA, WA 98421  
Owner/Operator Telephone: 000-000-0000  
Owner/Operator Telephone Ext: Not reported  
Owner/Operator Fax: Not reported  
Owner/Operator Email: Not reported

Owner/Operator Indicator: Owner  
Owner/Operator Name: PACIFIC TRANSPORTATION GROUP  
Legal Status: Private  
Date Became Current: 1996-05-02 00:00:00.  
Date Ended Current: Not reported  
Owner/Operator Address: 440 E 19TH ST  
Owner/Operator City,State,Zip: TACOMA, WA 98421  
Owner/Operator Telephone: 000-000-0000  
Owner/Operator Telephone Ext: Not reported  
Owner/Operator Fax: Not reported  
Owner/Operator Email: Not reported

Owner/Operator Indicator: Operator  
Owner/Operator Name: PACIFIC TRANSPORTATION GROUP 19TH ST  
Legal Status: Private  
Date Became Current: Not reported  
Date Ended Current: Not reported  
Owner/Operator Address: 440 E 19TH ST  
Owner/Operator City,State,Zip: TACOMA, WA 98421  
Owner/Operator Telephone: 000-000-0000  
Owner/Operator Telephone Ext: Not reported



Map ID  
Direction  
Distance  
Elevation

MAP FINDINGS

Site

Database(s)

EDR ID Number  
EPA ID Number

**PACIFIC TRANSPORTATION GROUP 19TH ST (Continued)**

**1000252079**

Owner/Operator Fax:	Not reported
Owner/Operator Email:	Not reported
Owner/Operator Indicator:	Owner
Owner/Operator Name:	SEE PAPER COPY
Legal Status:	Private
Date Became Current:	Not reported
Date Ended Current:	Not reported
Owner/Operator Address:	440 E 19TH ST
Owner/Operator City,State,Zip:	TACOMA, WA 98421
Owner/Operator Telephone:	000-000-0000
Owner/Operator Telephone Ext:	Not reported
Owner/Operator Fax:	Not reported
Owner/Operator Email:	Not reported
Owner/Operator Indicator:	Operator
Owner/Operator Name:	PACIFIC TRANSPORTATION GROUP 19TH ST
Legal Status:	Private
Date Became Current:	Not reported
Date Ended Current:	Not reported
Owner/Operator Address:	440 E 19TH ST
Owner/Operator City,State,Zip:	TACOMA, WA 98421
Owner/Operator Telephone:	000-000-0000
Owner/Operator Telephone Ext:	Not reported
Owner/Operator Fax:	Not reported
Owner/Operator Email:	Not reported
Owner/Operator Indicator:	Owner
Owner/Operator Name:	PACIFIC TRANSPORTATION GROUP
Legal Status:	Private
Date Became Current:	1996-05-02 00:00:00.
Date Ended Current:	Not reported
Owner/Operator Address:	440 E 19TH ST
Owner/Operator City,State,Zip:	TACOMA, WA 98421
Owner/Operator Telephone:	000-000-0000
Owner/Operator Telephone Ext:	Not reported
Owner/Operator Fax:	Not reported
Owner/Operator Email:	Not reported
Owner/Operator Indicator:	Owner
Owner/Operator Name:	PACIFIC TRANSPORTATION GROUP 19TH ST
Legal Status:	Private
Date Became Current:	Not reported
Date Ended Current:	Not reported
Owner/Operator Address:	440 E 19TH ST
Owner/Operator City,State,Zip:	TACOMA, WA 98421
Owner/Operator Telephone:	000-000-0000
Owner/Operator Telephone Ext:	Not reported
Owner/Operator Fax:	Not reported
Owner/Operator Email:	Not reported
Owner/Operator Indicator:	Operator
Owner/Operator Name:	PACIFIC TRANSPORTATION GROUP
Legal Status:	Private
Date Became Current:	Not reported
Date Ended Current:	Not reported
Owner/Operator Address:	440 E 19TH ST



Map ID  
Direction  
Distance  
Elevation

MAP FINDINGS

Site

Database(s)

EDR ID Number  
EPA ID Number

**PACIFIC TRANSPORTATION GROUP 19TH ST (Continued)**

**1000252079**

Owner/Operator City,State,Zip: TACOMA, WA 98421-1501  
Owner/Operator Telephone: 000-000-0000  
Owner/Operator Telephone Ext: Not reported  
Owner/Operator Fax: Not reported  
Owner/Operator Email: Not reported

Historic Generators:

Receive Date: 1990-02-26 00:00:00.0  
Handler Name: PACIFIC TRANSPORTATION GROUP 19TH ST  
Federal Waste Generator Description: Not a generator, verified  
State District Owner: WA  
Large Quantity Handler of Universal Waste: No  
Recognized Trader Importer: No  
Recognized Trader Exporter: No  
Spent Lead Acid Battery Importer: No  
Spent Lead Acid Battery Exporter: No  
Current Record: No  
Non Storage Recycler Activity: Not reported  
Electronic Manifest Broker: Not reported

Receive Date: 1990-02-27 00:00:00.0  
Handler Name: PACIFIC TRANSPORTATION GROUP 19TH ST  
Federal Waste Generator Description: Not a generator, verified  
State District Owner: WA  
Large Quantity Handler of Universal Waste: No  
Recognized Trader Importer: No  
Recognized Trader Exporter: No  
Spent Lead Acid Battery Importer: No  
Spent Lead Acid Battery Exporter: No  
Current Record: Yes  
Non Storage Recycler Activity: Not reported  
Electronic Manifest Broker: Not reported

Receive Date: 1990-02-26 00:00:00.0  
Handler Name: PACIFIC TRANSPORTATION GROUP 19TH ST  
Federal Waste Generator Description: Not a generator, verified  
State District Owner: WA  
Large Quantity Handler of Universal Waste: No  
Recognized Trader Importer: No  
Recognized Trader Exporter: No  
Spent Lead Acid Battery Importer: No  
Spent Lead Acid Battery Exporter: No  
Current Record: No  
Non Storage Recycler Activity: Not reported  
Electronic Manifest Broker: Not reported

List of NAICS Codes and Descriptions:

NAICS Code: 811111  
NAICS Description: GENERAL AUTOMOTIVE REPAIR

Facility Has Received Notices of Violation:

No Violations Found:

Evaluation Action Summary:



Map ID  
Direction  
Distance  
Elevation

MAP FINDINGS

Site

Database(s)

EDR ID Number  
EPA ID Number

**PACIFIC TRANSPORTATION GROUP 19TH ST (Continued)**

**1000252079**

No Evaluations Found:

**FINDS:**

Registry ID: 110005314999

Click Here:

**Environmental Interest/Information System:**

Washington Facility / Site Identification System (WA-FSIS) provides a means to query and display data maintained by the Washington Department of Ecology. This system contains key information for each facility/site that is currently, or has been, of interest to the Air Quality, Dam Safety, Hazardous Waste, Toxics Cleanup, and Water Quality Programs.

RCRAInfo is a national information system that supports the Resource Conservation and Recovery Act (RCRA) program through the tracking of events and activities related to facilities that generate, transport, and treat, store, or dispose of hazardous waste. RCRAInfo allows RCRA program staff to track the notification, permit, compliance, and corrective action activities required under RCRA.

[Click this hyperlink](#) while viewing on your computer to access additional FINDS: detail in the EDR Site Report.

**ECHO:**

Envid: 1000252079  
Registry ID: 110005314999  
DFR URL: <http://echo.epa.gov/detailed-facility-report?fid=110005314999>  
Name: SUPERVALUE INC BLDG 105  
Address: 440 E 19TH ST  
City,State,Zip: TACOMA, WA 98421

**BA198  
ENE  
1/4-1/2  
0.405 mi.  
2139 ft.**

**ASSOCIATED PETROLEUM  
1214 PUYALLUP AVE  
TACOMA, WA 98421  
  
Site 1 of 5 in cluster BA**

**WA CSCSL S115348459  
WA ALLSITES N/A**

**Relative:  
Lower**

**CSCSL:**

**Actual:  
23 ft.**

Name: ASSOCIATED PETROLEUM  
Address: 1214 PUYALLUP AVE  
City,State,Zip: TACOMA, WA 98421  
Facility ID: 4676  
Region: Southwest  
Lat/Long: 47.241702173378 / -122.4165207473  
Clean Up Siteid: 12514  
Site Status: Awaiting Cleanup  
Contaminant Name: Arsenic  
Alternate Site Names: ASSOCIATED PETROLEUM PRODUCTS,ASSOCIATED PETROLEUM PRODUCTS,INC.,Red Bull LLC,Red Bulls Bar & grill  
Site Rank: Not reported  
Has Institutional Control:Not reported  
Past VCP: Not reported  
Current VCP: Not reported  
Ground Water: Confirmed Above Cleanup Levels  
Surface Water: Not reported  
Soil: Below Cleanup Levels



Map ID  
Direction  
Distance  
Elevation

MAP FINDINGS

Site

Database(s)

EDR ID Number  
EPA ID Number

**ASSOCIATED PETROLEUM (Continued)**

**S115348459**

Sediment: Not reported  
Air: Not reported  
Bedrock: Not reported  
Responsible Unit: Southwest

Name: ASSOCIATED PETROLEUM  
Address: 1214 PUYALLUP AVE  
City,State,Zip: TACOMA, WA 98421  
Facility ID: 4676  
Region: Southwest  
Lat/Long: 47.241702173378 / -122.4165207473

Clean Up Siteid: 12514  
Site Status: Awaiting Cleanup

Contaminant Name: Benzene

Alternate Site Names: ASSOCIATED PETROLEUM PRODUCTS,ASSOCIATED PETROLEUM PRODUCTS,INC.,Red Bull LLC,Red Bulls Bar & grill

Site Rank: Not reported

Has Institutional Control:Not reported

Past VCP: Not reported

Current VCP: Not reported

Ground Water: Below Cleanup Levels

Surface Water: Not reported

Soil: Below Cleanup Levels

Sediment: Not reported

Air: Not reported

Bedrock: Not reported

Responsible Unit: Southwest

Name: ASSOCIATED PETROLEUM  
Address: 1214 PUYALLUP AVE  
City,State,Zip: TACOMA, WA 98421  
Facility ID: 4676  
Region: Southwest  
Lat/Long: 47.241702173378 / -122.4165207473

Clean Up Siteid: 12514

Site Status: Awaiting Cleanup

Contaminant Name: Lead

Alternate Site Names: ASSOCIATED PETROLEUM PRODUCTS,ASSOCIATED PETROLEUM PRODUCTS,INC.,Red Bull LLC,Red Bulls Bar & grill

Site Rank: Not reported

Has Institutional Control:Not reported

Past VCP: Not reported

Current VCP: Not reported

Ground Water: Confirmed Above Cleanup Levels

Surface Water: Not reported

Soil: Below Cleanup Levels

Sediment: Not reported

Air: Not reported

Bedrock: Not reported

Responsible Unit: Southwest

Name: ASSOCIATED PETROLEUM  
Address: 1214 PUYALLUP AVE  
City,State,Zip: TACOMA, WA 98421  
Facility ID: 4676  
Region: Southwest  
Lat/Long: 47.241702173378 / -122.4165207473



Map ID  
Direction  
Distance  
Elevation

MAP FINDINGS

Site

Database(s)

EDR ID Number  
EPA ID Number

**ASSOCIATED PETROLEUM (Continued)**

**S115348459**

Clean Up Siteid: 12514  
Site Status: Awaiting Cleanup  
Contaminant Name: Mercury  
Alternate Site Names: ASSOCIATED PETROLEUM PRODUCTS,ASSOCIATED PETROLEUM PRODUCTS,INC.,Red Bull LLC,Red Bulls Bar & grill  
Site Rank: Not reported  
Has Institutional Control:Not reported  
Past VCP: Not reported  
Current VCP: Not reported  
Ground Water: Below Cleanup Levels  
Surface Water: Not reported  
Soil: Below Cleanup Levels  
Sediment: Not reported  
Air: Not reported  
Bedrock: Not reported  
Responsible Unit: Southwest

Name: ASSOCIATED PETROLEUM  
Address: 1214 PUYALLUP AVE  
City,State,Zip: TACOMA, WA 98421  
Facility ID: 4676  
Region: Southwest  
Lat/Long: 47.241702173378 / -122.4165207473  
Clean Up Siteid: 12514  
Site Status: Awaiting Cleanup  
Contaminant Name: Metals - Other  
Alternate Site Names: ASSOCIATED PETROLEUM PRODUCTS,ASSOCIATED PETROLEUM PRODUCTS,INC.,Red Bull LLC,Red Bulls Bar & grill  
Site Rank: Not reported  
Has Institutional Control:Not reported  
Past VCP: Not reported  
Current VCP: Not reported  
Ground Water: Confirmed Above Cleanup Levels  
Surface Water: Not reported  
Soil: Below Cleanup Levels  
Sediment: Not reported  
Air: Not reported  
Bedrock: Not reported  
Responsible Unit: Southwest

Name: ASSOCIATED PETROLEUM  
Address: 1214 PUYALLUP AVE  
City,State,Zip: TACOMA, WA 98421  
Facility ID: 4676  
Region: Southwest  
Lat/Long: 47.241702173378 / -122.4165207473  
Clean Up Siteid: 12514  
Site Status: Awaiting Cleanup  
Contaminant Name: Non-Halogenated Solvents  
Alternate Site Names: ASSOCIATED PETROLEUM PRODUCTS,ASSOCIATED PETROLEUM PRODUCTS,INC.,Red Bull LLC,Red Bulls Bar & grill  
Site Rank: Not reported  
Has Institutional Control:Not reported  
Past VCP: Not reported  
Current VCP: Not reported  
Ground Water: Below Cleanup Levels  
Surface Water: Not reported



Map ID  
Direction  
Distance  
Elevation

MAP FINDINGS

Site

Database(s)

EDR ID Number  
EPA ID Number

**ASSOCIATED PETROLEUM (Continued)**

**S115348459**

Soil: Below Cleanup Levels  
Sediment: Not reported  
Air: Not reported  
Bedrock: Not reported  
Responsible Unit: Southwest

Name: ASSOCIATED PETROLEUM  
Address: 1214 PUYALLUP AVE  
City,State,Zip: TACOMA, WA 98421  
Facility ID: 4676  
Region: Southwest  
Lat/Long: 47.241702173378 / -122.4165207473  
Clean Up Siteid: 12514  
Site Status: Awaiting Cleanup  
Contaminant Name: Petroleum-Diesel  
Alternate Site Names: ASSOCIATED PETROLEUM PRODUCTS,ASSOCIATED PETROLEUM PRODUCTS,INC.,Red Bull LLC,Red Bulls Bar & grill

Site Rank: Not reported  
Has Institutional Control: Not reported  
Past VCP: Not reported  
Current VCP: Not reported  
Ground Water: Below Cleanup Levels  
Surface Water: Not reported  
Soil: Below Cleanup Levels  
Sediment: Not reported  
Air: Not reported  
Bedrock: Not reported  
Responsible Unit: Southwest

Name: ASSOCIATED PETROLEUM  
Address: 1214 PUYALLUP AVE  
City,State,Zip: TACOMA, WA 98421  
Facility ID: 4676  
Region: Southwest  
Lat/Long: 47.241702173378 / -122.4165207473  
Clean Up Siteid: 12514  
Site Status: Awaiting Cleanup  
Contaminant Name: Petroleum-Gasoline  
Alternate Site Names: ASSOCIATED PETROLEUM PRODUCTS,ASSOCIATED PETROLEUM PRODUCTS,INC.,Red Bull LLC,Red Bulls Bar & grill

Site Rank: Not reported  
Has Institutional Control: Not reported  
Past VCP: Not reported  
Current VCP: Not reported  
Ground Water: Below Cleanup Levels  
Surface Water: Not reported  
Soil: Below Cleanup Levels  
Sediment: Not reported  
Air: Not reported  
Bedrock: Not reported  
Responsible Unit: Southwest

Name: ASSOCIATED PETROLEUM  
Address: 1214 PUYALLUP AVE  
City,State,Zip: TACOMA, WA 98421  
Facility ID: 4676  
Region: Southwest



Map ID  
Direction  
Distance  
Elevation

MAP FINDINGS

Site

Database(s)

EDR ID Number  
EPA ID Number

**ASSOCIATED PETROLEUM (Continued)**

**S115348459**

Lat/Long: 47.241702173378 / -122.4165207473  
Clean Up Siteid: 12514  
Site Status: Awaiting Cleanup  
Contaminant Name: Petroleum-Other  
Alternate Site Names: ASSOCIATED PETROLEUM PRODUCTS,ASSOCIATED PETROLEUM PRODUCTS,INC.,Red Bull LLC,Red Bulls Bar & grill  
Site Rank: Not reported  
Has Institutional Control:Not reported  
Past VCP: Not reported  
Current VCP: Not reported  
Ground Water: Below Cleanup Levels  
Surface Water: Not reported  
Soil: Below Cleanup Levels  
Sediment: Not reported  
Air: Not reported  
Bedrock: Not reported  
Responsible Unit: Southwest

**ALLSITES:**

Name: ASSOCIATED PETROLEUM  
Facility Id: 4676

**BB199** **NICHOLS TRUCKING CO INC**  
**North** **424 E 19TH ST**  
**1/4-1/2** **TACOMA, WA 98421**  
**0.406 mi.**  
**2145 ft.** **Site 1 of 2 in cluster BB**

**WA LUST** **S110689454**  
**WA ALLSITES** **N/A**  
**WA CSCSL NFA**  
**WA SPILLS**  
**WA NPDES**

**Relative:**  
**Lower**  
**Actual:**  
**9 ft.**

**LUST:**  
Name: NICHOLS TRUCKING CO  
Address: 424 E 19TH ST  
City,State,Zip: TACOMA, WA 98421  
Facility ID: 11174741  
Lust Status Type: LUST - NFA  
Cleanup Site ID: 7877  
Cleanup Unit Type: Not reported  
Process Type: Not reported  
Cleanup Unit Name: NICHOLS TRUCKING CO INC  
Response Section: Southwest  
Release Date: 11/12/2001  
Lust Date: 08/29/2012  
Region: Southwest  
Lust ID: 5704  
UST ID: 11950  
Contaminant Name: Polychlorinated biPhenyls (PCB)  
Ground Water: Not reported  
Surface Water: Not reported  
Soil: Below Cleanup Levels  
Sediment: Not reported  
Air: Not reported  
Bedrock: Not reported  
Lat/Long: 47.2451 / -122.42901  
  
Name: NICHOLS TRUCKING CO  
Address: 424 E 19TH ST  
City,State,Zip: TACOMA, WA 98421  
Facility ID: 11174741



Map ID  
Direction  
Distance  
Elevation

MAP FINDINGS

Site

Database(s)

EDR ID Number  
EPA ID Number

**NICHOLS TRUCKING CO INC (Continued)**

**S110689454**

Lust Status Type: LUST - NFA  
Cleanup Site ID: 7877  
Cleanup Unit Type: Not reported  
Process Type: Not reported  
Cleanup Unit Name: NICHOLS TRUCKING CO INC  
Response Section: Southwest  
Release Date: 11/12/2001  
Lust Date: 08/29/2012  
Region: Southwest  
Lust ID: 5704  
UST ID: 11950  
Contaminant Name: Benzene  
Ground Water: Not reported  
Surface Water: Not reported  
Soil: Remediated-Below  
Sediment: Not reported  
Air: Not reported  
Bedrock: Not reported  
Lat/Long: 47.2451 / -122.42901

Name: NICHOLS TRUCKING CO  
Address: 424 E 19TH ST  
City,State,Zip: TACOMA, WA 98421  
Facility ID: 11174741  
Lust Status Type: LUST - NFA  
Cleanup Site ID: 7877  
Cleanup Unit Type: Not reported  
Process Type: Not reported  
Cleanup Unit Name: NICHOLS TRUCKING CO INC  
Response Section: Southwest  
Release Date: 11/12/2001  
Lust Date: 08/29/2012  
Region: Southwest  
Lust ID: 5704  
UST ID: 11950  
Contaminant Name: Metals - Other  
Ground Water: Not reported  
Surface Water: Not reported  
Soil: Below Cleanup Levels  
Sediment: Not reported  
Air: Not reported  
Bedrock: Not reported  
Lat/Long: 47.2451 / -122.42901

Name: NICHOLS TRUCKING CO  
Address: 424 E 19TH ST  
City,State,Zip: TACOMA, WA 98421  
Facility ID: 11174741  
Lust Status Type: LUST - NFA  
Cleanup Site ID: 7877  
Cleanup Unit Type: Not reported  
Process Type: Not reported  
Cleanup Unit Name: NICHOLS TRUCKING CO INC  
Response Section: Southwest  
Release Date: 11/12/2001  
Lust Date: 08/29/2012  
Region: Southwest



Map ID  
Direction  
Distance  
Elevation

MAP FINDINGS

Site

Database(s)

EDR ID Number  
EPA ID Number

**NICHOLS TRUCKING CO INC (Continued)**

**S110689454**

Lust ID: 5704  
UST ID: 11950  
Contaminant Name: Other Non-Halogenated Organics  
Ground Water: Not reported  
Surface Water: Not reported  
Soil: Remediated-Below  
Sediment: Not reported  
Air: Not reported  
Bedrock: Not reported  
Lat/Long: 47.2451 / -122.42901

Name: NICHOLS TRUCKING CO  
Address: 424 E 19TH ST  
City,State,Zip: TACOMA, WA 98421  
Facility ID: 11174741  
Lust Status Type: LUST - NFA  
Cleanup Site ID: 7877  
Cleanup Unit Type: Not reported  
Process Type: Not reported  
Cleanup Unit Name: NICHOLS TRUCKING CO INC  
Response Section: Southwest  
Release Date: 11/12/2001  
Lust Date: 08/29/2012  
Region: Southwest  
Lust ID: 5704  
UST ID: 11950  
Contaminant Name: Petroleum-Diesel  
Ground Water: Not reported  
Surface Water: Not reported  
Soil: Remediated-Below  
Sediment: Not reported  
Air: Not reported  
Bedrock: Not reported  
Lat/Long: 47.2451 / -122.42901

Name: NICHOLS TRUCKING CO  
Address: 424 E 19TH ST  
City,State,Zip: TACOMA, WA 98421  
Facility ID: 11174741  
Lust Status Type: LUST - NFA  
Cleanup Site ID: 7877  
Cleanup Unit Type: Not reported  
Process Type: Not reported  
Cleanup Unit Name: NICHOLS TRUCKING CO INC  
Response Section: Southwest  
Release Date: 11/12/2001  
Lust Date: 08/29/2012  
Region: Southwest  
Lust ID: 5704  
UST ID: 11950  
Contaminant Name: Petroleum-Other  
Ground Water: Not reported  
Surface Water: Not reported  
Soil: Remediated-Below  
Sediment: Not reported  
Air: Not reported  
Bedrock: Not reported



Map ID  
Direction  
Distance  
Elevation

MAP FINDINGS

Site

Database(s)

EDR ID Number  
EPA ID Number

**NICHOLS TRUCKING CO INC (Continued)**

**S110689454**

Lat/Long: 47.2451 / -122.42901

**ALLSITES:**

Name: NICHOLS TRUCKING CO INC  
Facility Id: 11174741

**CSCSL NFA:**

Name: NICHOLS TRUCKING CO  
Address: 424 E 19TH ST  
City,State,Zip: TACOMA, WA 98421  
Facility/Site Id: 11174741  
CS Id: 7877  
NFA Date: 08/29/2012  
Alternate Site Names: NICHOLS TRUCKING CO INC  
NFA Reason: NFA-Initial Investigation  
Site Status: NFA  
Region: Southwest  
Contaminant Name: Benzene  
Ground Water: Not reported  
Surface Water: Not reported  
Soil: Remediated-Below  
Sediment: Not reported  
Air: Not reported  
Bedrock: Not reported  
Latitude: 47.2451  
Longitude: -122.42901

Name: NICHOLS TRUCKING CO  
Address: 424 E 19TH ST  
City,State,Zip: TACOMA, WA 98421  
Facility/Site Id: 11174741  
CS Id: 7877  
NFA Date: 08/29/2012  
Alternate Site Names: NICHOLS TRUCKING CO INC  
NFA Reason: NFA-Initial Investigation  
Site Status: NFA  
Region: Southwest  
Contaminant Name: Metals - Other  
Ground Water: Not reported  
Surface Water: Not reported  
Soil: Below Cleanup Levels  
Sediment: Not reported  
Air: Not reported  
Bedrock: Not reported  
Latitude: 47.2451  
Longitude: -122.42901

Name: NICHOLS TRUCKING CO  
Address: 424 E 19TH ST  
City,State,Zip: TACOMA, WA 98421  
Facility/Site Id: 11174741  
CS Id: 7877  
NFA Date: 08/29/2012  
Alternate Site Names: NICHOLS TRUCKING CO INC  
NFA Reason: NFA-Initial Investigation  
Site Status: NFA



Map ID  
Direction  
Distance  
Elevation

MAP FINDINGS

Site

Database(s)

EDR ID Number  
EPA ID Number

**NICHOLS TRUCKING CO INC (Continued)**

**S110689454**

Region: Southwest  
Contaminant Name: Other Non-Halogenated Organics  
Ground Water: Not reported  
Surface Water: Not reported  
Soil: Remediated-Below  
Sediment: Not reported  
Air: Not reported  
Bedrock: Not reported  
Latitude: 47.2451  
Longitude: -122.42901

Name: NICHOLS TRUCKING CO  
Address: 424 E 19TH ST  
City,State,Zip: TACOMA, WA 98421  
Facility/Site Id: 11174741  
CS Id: 7877  
NFA Date: 08/29/2012  
Alternate Site Names: NICHOLS TRUCKING CO INC  
NFA Reason: NFA-Initial Investigation  
Site Status: NFA  
Region: Southwest  
Contaminant Name: Petroleum-Diesel  
Ground Water: Not reported  
Surface Water: Not reported  
Soil: Remediated-Below  
Sediment: Not reported  
Air: Not reported  
Bedrock: Not reported  
Latitude: 47.2451  
Longitude: -122.42901

Name: NICHOLS TRUCKING CO  
Address: 424 E 19TH ST  
City,State,Zip: TACOMA, WA 98421  
Facility/Site Id: 11174741  
CS Id: 7877  
NFA Date: 08/29/2012  
Alternate Site Names: NICHOLS TRUCKING CO INC  
NFA Reason: NFA-Initial Investigation  
Site Status: NFA  
Region: Southwest  
Contaminant Name: Petroleum-Other  
Ground Water: Not reported  
Surface Water: Not reported  
Soil: Remediated-Below  
Sediment: Not reported  
Air: Not reported  
Bedrock: Not reported  
Latitude: 47.2451  
Longitude: -122.42901

Name: NICHOLS TRUCKING CO  
Address: 424 E 19TH ST  
City,State,Zip: TACOMA, WA 98421  
Facility/Site Id: 11174741  
CS Id: 7877  
NFA Date: 08/29/2012



Map ID  
Direction  
Distance  
Elevation

MAP FINDINGS

Site

Database(s)

EDR ID Number  
EPA ID Number

**NICHOLS TRUCKING CO INC (Continued)**

**S110689454**

Alternate Site Names: NICHOLS TRUCKING CO INC  
NFA Reason: NFA-Initial Investigation  
Site Status: NFA  
Region: Southwest  
Contaminant Name: Polychlorinated biPhenyls (PCB)  
Ground Water: Not reported  
Surface Water: Not reported  
Soil: Below Cleanup Levels  
Sediment: Not reported  
Air: Not reported  
Bedrock: Not reported  
Latitude: 47.2451  
Longitude: -122.42901

**SPILLS:**

Name: Not reported  
Address: 424 E 19TH ST  
City,State,Zip: TACOMA, WA  
Facility ID: 623776  
Medium: SOIL  
Material Desc: PETROLEUM - OIL OTHER  
Material Qty: 1  
Material Units: GALLON  
Date Received: 12/02/2010  
Contact Name: UNKNOWN  
Incident Date: Not reported  
Incident Category Type: Not reported  
Incident Category: Not reported  
Latitude: Not reported  
Longitude: Not reported  
Source Type: Not reported  
Source: Not reported  
Vessel Facility Name2: Not reported  
Recovered Quantity: Not reported  
Resp Party Contact: Not reported  
Cause: Not reported  
Cause Type: Not reported  
Resp Party Name: Not reported

**NPDES:**

Name: NICHOLS TRUCKING CO INC  
Address: 424 E 19TH ST -  
City,State,Zip: TACOMA, WA 98421-1501  
Facility Status: Active  
Facility Type: Industrial SW GP  
Admin Region: Headquarters  
Date Issued: 11/20/2019  
Latitude: 47.24510000  
Longitude: -122.429010  
Permit ID: WAR000344  
Permit Version: 5  
Permit Status: Active  
Permit SubStatus: Coverage Issued  
Ecology Contact: Paul Stasch  
WRIA: Puyallup-White  
Permit Expiration Date: 12/31/2024



Map ID  
Direction  
Distance  
Elevation

MAP FINDINGS

Site

Database(s)

EDR ID Number  
EPA ID Number

**NICHOLS TRUCKING CO INC (Continued)**

**S110689454**

Effective Date: 01/01/2020  
Days to Expiration: -1632

**BB200** **NICHOLS TRUCKING CO INC**  
**North** **424 E 19TH ST**  
**1/4-1/2** **TACOMA, WA 98421**  
**0.406 mi.**  
**2145 ft.** **Site 2 of 2 in cluster BB**

**WA UST** **1000696900**  
**WA ICR** **WAD988505335**  
**RCRA NonGen / NLR**  
**FINDS**  
**ECHO**

**Relative:**  
**Lower**

UST:  
Name: NICHOLS TRUCKING CO INC  
Address: 424 E 19TH ST  
City: TACOMA  
Zip: 98421  
Facility ID: 11174741  
Site Id: 11950  
UBI: Not reported  
Phone Number: Not reported  
Decimal Latitude: 47.2451  
Decimal Longitude: -122.42901

**Actual:**  
**9 ft.**

Tank Name: 1  
Tag Number: Not reported  
Tank Status: Removed  
Tank Status Date: 10/31/2001  
Tank Install Date: 02/18/1977  
Tank Closure Date: 08/10/2005  
Capacity Range: 5,000 to 9,999 Gallons  
Tank Permit Expiration Date: Not reported  
Tank Upgrade Date: Not reported  
Tank Spill Prevention: None  
Tank Overfill Prevention: None  
Tank Material: Not reported  
Tank Construction: Single Wall Tank  
Tank Tightness Test: Not reported  
Tank Corrosion Protection: Sacrificial Anode  
Tank Manifold: Not reported  
Tank Release Detection: Manual Inventory Control (daily)  
Tank SFC Type: Not reported  
Pipe Material: Not reported  
Pipe Construction: Single Wall Pipe  
Pipe Primary Release Detection: Safe Suction (No Leak Detection)  
Pipe Second Release Detection: Not reported  
Pipe Corrosion Protection: None  
Pipe Pumping System: Not reported  
Responsible Unit: Southwest  
Dispenser/Pump SFC Type: Not reported

Name: NICHOLS TRUCKING CO INC  
Address: 424 E 19TH ST  
City: TACOMA  
Zip: 98421

Tank Name: 2  
Tag Number: Not reported  
Tank Status: Removed  
Tank Status Date: 10/31/2001  
Tank Install Date: 02/18/1977



Map ID  
Direction  
Distance  
Elevation

MAP FINDINGS

Site

Database(s)

EDR ID Number  
EPA ID Number

**NICHOLS TRUCKING CO INC (Continued)**

**1000696900**

Tank Closure Date: 08/10/2005  
Capacity Range: 5,000 to 9,999 Gallons  
Tank Permit Expiration Date: Not reported  
Tank Upgrade Date: Not reported  
Tank Spill Prevention: None  
Tank Overfill Prevention: None  
Tank Material: Not reported  
Tank Construction: Single Wall Tank  
Tank Tightness Test: Not reported  
Tank Corrosion Protection: Sacrificial Anode  
Tank Manifold: Not reported  
Tank Release Detection: Manual Inventory Control (daily)  
Tank SFC Type: Not reported  
Pipe Material: Not reported  
Pipe Construction: Single Wall Pipe  
Pipe Primary Release Detection: Safe Suction (No Leak Detection)  
Pipe Second Release Detection: Not reported  
Pipe Corrosion Protection: None  
Pipe Pumping System: Not reported  
Responsible Unit: Southwest  
Dispenser/Pump SFC Type: Not reported

Name: NICHOLS TRUCKING CO INC  
Address: 424 E 19TH ST  
City: TACOMA  
Zip: 98421

Tank Name: 3  
Tag Number: Not reported  
Tank Status: Removed  
Tank Status Date: 10/31/2001  
Tank Install Date: 02/18/1977  
Tank Closure Date: 08/10/2005  
Capacity Range: 111 TO 1,100 Gallons  
Tank Permit Expiration Date: Not reported  
Tank Upgrade Date: Not reported  
Tank Spill Prevention: 25 Gallons or less  
Tank Overfill Prevention: 25 Gallons or less  
Tank Material: Steel  
Tank Construction: Single Wall Tank  
Tank Tightness Test: Not reported  
Tank Corrosion Protection: None  
Tank Manifold: Not reported  
Tank Release Detection: Manual Inventory Control (daily)  
Tank SFC Type: Not reported  
Pipe Material: No Piping Attached to Tank  
Pipe Construction: Above Ground Piping  
Pipe Primary Release Detection: Other  
Pipe Second Release Detection: Not reported  
Pipe Corrosion Protection: Other  
Pipe Pumping System: Product Removed by Reclaimer  
Responsible Unit: Southwest  
Dispenser/Pump SFC Type: Not reported

**ICR:**

Date Ecology Received Report: 06/17/02  
Contaminants Found at Site: Petroleum products



Map ID  
Direction  
Distance  
Elevation

MAP FINDINGS

Site

Database(s)

EDR ID Number  
EPA ID Number

**NICHOLS TRUCKING CO INC (Continued)**

**1000696900**

Media Contaminated:	Soil
Waste Management:	Tank
Region:	South Western
Type of Report Ecology Received:	Not reported
Site Register Issue:	98-49
County Code:	27
Contact:	Not reported
Report Title:	UST Removal Project
Date Ecology Received Report:	07/26/02
Contaminants Found at Site:	Petroleum products
Media Contaminated:	Soil
Waste Management:	Tank
Region:	South Western
Type of Report Ecology Received:	Final cleanup report
Site Register Issue:	98-51
County Code:	27
Contact:	Not reported
Report Title:	Final Voluntary Cleanup Report

**RCRA Listings:**

Date Form Received by Agency:	1992-04-28 00:00:00.0
Handler Name:	NICHOLS TRUCKING CO INC
Handler Address:	424 E 19TH ST
Handler City,State,Zip:	TACOMA, WA 98421-1501
EPA ID:	WAD988505335
Contact Name:	JAY JOHNSON
Contact Address:	7272 CLEANWATER LANE MSLU11
Contact City,State,Zip:	OLYMPIA, WA 98504
Contact Telephone:	360-753-3028
Contact Fax:	000-000-0000
Contact Email:	Not reported
Contact Title:	Not reported
EPA Region:	10
Land Type:	Private
Federal Waste Generator Description:	Not a generator, verified
Non-Notifier:	Not reported
Biennial Report Cycle:	Not reported
Accessibility:	Not reported
Active Site Indicator:	Not reported
State District Owner:	WA
State District:	SWRO
Mailing Address:	7272 CLEANWATER LANE MSLU11
Mailing City,State,Zip:	OLYMPIA, WA 98504
Owner Name:	NICHOLS TRUCKIN N
Owner Type:	Private
Operator Name:	NICHOLS TRUCKIN N
Operator Type:	Private
Short-Term Generator Activity:	No
Importer Activity:	No
Mixed Waste Generator:	No
Transporter Activity:	No
Transfer Facility Activity:	No
Recycler Activity with Storage:	No
Small Quantity On-Site Burner Exemption:	No
Smelting Melting and Refining Furnace Exemption:	No
Underground Injection Control:	No



Map ID  
Direction  
Distance  
Elevation

MAP FINDINGS

Site

Database(s)

EDR ID Number  
EPA ID Number

**NICHOLS TRUCKING CO INC (Continued)**

**1000696900**

Off-Site Waste Receipt:	No
Universal Waste Indicator:	No
Universal Waste Destination Facility:	No
Federal Universal Waste:	No
Active Site Fed-Reg Treatment Storage and Disposal Facility:	Not reported
Active Site Converter Treatment storage and Disposal Facility:	Not reported
Active Site State-Reg Treatment Storage and Disposal Facility:	Not reported
Active Site State-Reg Handler:	---
Federal Facility Indicator:	Not reported
Hazardous Secondary Material Indicator:	NN
Sub-Part K Indicator:	Not reported
Commercial TSD Indicator:	No
Treatment Storage and Disposal Type:	Not reported
2018 GPRA Permit Baseline:	Not on the Baseline
2018 GPRA Renewals Baseline:	Not on the Baseline
Permit Renewals Workload Universe:	Not reported
Permit Workload Universe:	Not reported
Permit Progress Universe:	Not reported
Post-Closure Workload Universe:	Not reported
Closure Workload Universe:	Not reported
202 GPRA Corrective Action Baseline:	No
Corrective Action Workload Universe:	No
Subject to Corrective Action Universe:	No
Non-TSDFs Where RCRA CA has Been Imposed Universe:	No
TSDFs Potentially Subject to CA Under 3004 (u)/(v) Universe:	No
TSDFs Only Subject to CA under Discretionary Auth Universe:	No
Corrective Action Priority Ranking:	No NCAPS ranking
Environmental Control Indicator:	No
Institutional Control Indicator:	No
Human Exposure Controls Indicator:	N/A
Groundwater Controls Indicator:	N/A
Operating TSDF Universe:	Not reported
Full Enforcement Universe:	Not reported
Significant Non-Complier Universe:	No
Unaddressed Significant Non-Complier Universe:	No
Addressed Significant Non-Complier Universe:	No
Significant Non-Complier With a Compliance Schedule Universe:	No
Financial Assurance Required:	Not reported
Handler Date of Last Change:	2012-02-16 19:12:13.0
Recognized Trader-Importer:	No
Recognized Trader-Exporter:	No
Importer of Spent Lead Acid Batteries:	No
Exporter of Spent Lead Acid Batteries:	No
Recycler Activity Without Storage:	Not reported
Manifest Broker:	Not reported
Sub-Part P Indicator:	Not reported

**Handler - Owner Operator:**

Owner/Operator Indicator:	Operator
Owner/Operator Name:	NICHOLS TRUCKING CO INC
Legal Status:	Private
Date Became Current:	Not reported
Date Ended Current:	Not reported
Owner/Operator Address:	424 E. 19TH ST.
Owner/Operator City,State,Zip:	TACOMA, WA 98421-1501
Owner/Operator Telephone:	000-000-0000



Map ID  
Direction  
Distance  
Elevation

MAP FINDINGS

Site

Database(s)

EDR ID Number  
EPA ID Number

**NICHOLS TRUCKING CO INC (Continued)**

**1000696900**

Owner/Operator Telephone Ext:	Not reported
Owner/Operator Fax:	Not reported
Owner/Operator Email:	Not reported
Owner/Operator Indicator:	Owner
Owner/Operator Name:	NICHOLS TRUCKING CO INC
Legal Status:	Private
Date Became Current:	1992-04-28 00:00:00.
Date Ended Current:	Not reported
Owner/Operator Address:	424 E. 19TH ST.
Owner/Operator City,State,Zip:	TACOMA, WA 98421
Owner/Operator Telephone:	000-000-0000
Owner/Operator Telephone Ext:	Not reported
Owner/Operator Fax:	Not reported
Owner/Operator Email:	Not reported
Owner/Operator Indicator:	Owner
Owner/Operator Name:	NICHOLS TRUCKING CO INC
Legal Status:	Private
Date Became Current:	1992-04-28 00:00:00.
Date Ended Current:	Not reported
Owner/Operator Address:	424 E. 19TH ST.
Owner/Operator City,State,Zip:	TACOMA, WA 98421
Owner/Operator Telephone:	000-000-0000
Owner/Operator Telephone Ext:	Not reported
Owner/Operator Fax:	Not reported
Owner/Operator Email:	Not reported
Owner/Operator Indicator:	Owner
Owner/Operator Name:	NICHOLS TRUCKING CO INC
Legal Status:	Private
Date Became Current:	Not reported
Date Ended Current:	Not reported
Owner/Operator Address:	424 E. 19TH ST.
Owner/Operator City,State,Zip:	TACOMA, WA 98421-1501
Owner/Operator Telephone:	000-000-0000
Owner/Operator Telephone Ext:	Not reported
Owner/Operator Fax:	Not reported
Owner/Operator Email:	Not reported
Owner/Operator Indicator:	Owner
Owner/Operator Name:	NICHOLS TRUCKIN N
Legal Status:	Private
Date Became Current:	1992-04-28 00:00:00.
Date Ended Current:	Not reported
Owner/Operator Address:	424 E. 19TH ST.
Owner/Operator City,State,Zip:	TACOMA, WA 98421-1501
Owner/Operator Telephone:	000-000-0000
Owner/Operator Telephone Ext:	Not reported
Owner/Operator Fax:	Not reported
Owner/Operator Email:	Not reported
Owner/Operator Indicator:	Operator
Owner/Operator Name:	NICHOLS TRUCKING CO INC
Legal Status:	Private
Date Became Current:	1997-01-01 00:00:00.
Date Ended Current:	Not reported



Map ID  
Direction  
Distance  
Elevation

MAP FINDINGS

Site

Database(s)

EDR ID Number  
EPA ID Number

**NICHOLS TRUCKING CO INC (Continued)**

**1000696900**

Owner/Operator Address: 424 E. 19TH ST.  
Owner/Operator City,State,Zip: TACOMA, WA 98421  
Owner/Operator Telephone: 000-000-0000  
Owner/Operator Telephone Ext: Not reported  
Owner/Operator Fax: Not reported  
Owner/Operator Email: Not reported

Owner/Operator Indicator: Operator  
Owner/Operator Name: NICHOLS TRUCKIN N  
Legal Status: Private  
Date Became Current: 1997-01-01 00:00:00.  
Date Ended Current: Not reported  
Owner/Operator Address: 424 E. 19TH ST.  
Owner/Operator City,State,Zip: TACOMA, WA 98421-1501  
Owner/Operator Telephone: 000-000-0000  
Owner/Operator Telephone Ext: Not reported  
Owner/Operator Fax: Not reported  
Owner/Operator Email: Not reported

**Historic Generators:**

Receive Date: 1992-04-28 00:00:00.0  
Handler Name: NICHOLS TRUCKING CO INC  
Federal Waste Generator Description: Not a generator, verified  
State District Owner: WA  
Large Quantity Handler of Universal Waste: No  
Recognized Trader Importer: No  
Recognized Trader Exporter: No  
Spent Lead Acid Battery Importer: No  
Spent Lead Acid Battery Exporter: No  
Current Record: No  
Non Storage Recycler Activity: Not reported  
Electronic Manifest Broker: Not reported

Receive Date: 1992-04-28 00:00:00.0  
Handler Name: NICHOLS TRUCKING CO INC  
Federal Waste Generator Description: Not a generator, verified  
State District Owner: WA  
Large Quantity Handler of Universal Waste: No  
Recognized Trader Importer: No  
Recognized Trader Exporter: No  
Spent Lead Acid Battery Importer: No  
Spent Lead Acid Battery Exporter: No  
Current Record: Yes  
Non Storage Recycler Activity: Not reported  
Electronic Manifest Broker: Not reported

Receive Date: 1992-04-28 00:00:00.0  
Handler Name: NICHOLS TRUCKING CO INC  
Federal Waste Generator Description: Not a generator, verified  
State District Owner: WA  
Large Quantity Handler of Universal Waste: No  
Recognized Trader Importer: Not reported  
Recognized Trader Exporter: Not reported  
Spent Lead Acid Battery Importer: Not reported  
Spent Lead Acid Battery Exporter: Not reported  
Current Record: No  
Non Storage Recycler Activity: Not reported



Map ID  
Direction  
Distance  
Elevation

MAP FINDINGS

Site

Database(s)

EDR ID Number  
EPA ID Number

**NICHOLS TRUCKING CO INC (Continued)**

**1000696900**

Electronic Manifest Broker: Not reported

List of NAICS Codes and Descriptions:

NAICS Code: 48411  
NAICS Description: GENERAL FREIGHT TRUCKING, LOCAL

Facility Has Received Notices of Violation:

Found Violation: No  
Agency Which Determined Violation: Not reported  
Violation Short Description: Not reported  
Date Violation was Determined: Not reported  
Actual Return to Compliance Date: Not reported  
Return to Compliance Qualifier: Not reported  
Violation Responsible Agency: Not reported  
Scheduled Compliance Date: Not reported  
Enforcement Identifier: Not reported  
Date of Enforcement Action: Not reported  
Enforcement Responsible Agency: Not reported  
Enforcement Docket Number: Not reported  
Enforcement Attorney: Not reported  
Corrective Action Component: Not reported  
Appeal Initiated Date: Not reported  
Appeal Resolution Date: Not reported  
Disposition Status Date: Not reported  
Disposition Status: Not reported  
Disposition Status Description: Not reported  
Consent/Final Order Sequence Number: Not reported  
Consent/Final Order Respondent Name: Not reported  
Consent/Final Order Lead Agency: Not reported  
Enforcement Type: Not reported  
Enforcement Responsible Person: Not reported  
Enforcement Responsible Sub-Organization: Not reported  
SEP Sequence Number: Not reported  
SEP Expenditure Amount: Not reported  
SEP Scheduled Completion Date: Not reported  
SEP Actual Date: Not reported  
SEP Defaulted Date: Not reported  
SEP Type: Not reported  
SEP Type Description: Not reported  
Proposed Amount: Not reported  
Final Monetary Amount: Not reported  
Paid Amount: Not reported  
Final Count: Not reported  
Final Amount: Not reported

Evaluation Action Summary:

Evaluation Date: 1992-02-21 00:00:00.0  
Evaluation Responsible Agency: State  
Found Violation: No  
Evaluation Type Description: COMPLIANCE EVALUATION INSPECTION ON-SITE  
Evaluation Responsible Person Identifier: WAJNJ  
Evaluation Responsible Sub-Organization: SW  
Actual Return to Compliance Date: Not reported  
Scheduled Compliance Date: Not reported  
Date of Request: Not reported  
Date Response Received: Not reported



Map ID  
Direction  
Distance  
Elevation

MAP FINDINGS

Site

Database(s)

EDR ID Number  
EPA ID Number

**NICHOLS TRUCKING CO INC (Continued)**

**1000696900**

Request Agency:  
Former Citation:

Not reported  
Not reported

**FINDS:**

Registry ID: 110005374816

Click Here:

**Environmental Interest/Information System:**

Washington Facility / Site Identification System (WA-FSIS) provides a means to query and display data maintained by the Washington Department of Ecology. This system contains key information for each facility/site that is currently, or has been, of interest to the Air Quality, Dam Safety, Hazardous Waste, Toxics Cleanup, and Water Quality Programs.

RCRAInfo is a national information system that supports the Resource Conservation and Recovery Act (RCRA) program through the tracking of events and activities related to facilities that generate, transport, and treat, store, or dispose of hazardous waste. RCRAInfo allows RCRA program staff to track the notification, permit, compliance, and corrective action activities required under RCRA.

US National Pollutant Discharge Elimination System (NPDES) module of the Compliance Information System (ICIS) tracks surface water permits issued under the Clean Water Act. Under NPDES, all facilities that discharge pollutants from any point source into waters of the United States are required to obtain a permit. The permit will likely contain limits on what can be discharged, impose monitoring and reporting requirements, and include other provisions to ensure that the discharge does not adversely affect water quality.

[Click this hyperlink](#) while viewing on your computer to access additional FINDS: detail in the EDR Site Report.

**ECHO:**

Envid: 1000696900  
Registry ID: 110005374816  
DFR URL: <http://echo.epa.gov/detailed-facility-report?fid=110005374816>  
Name: NICHOLS TRUCKING CO INC  
Address: 424 E 19TH ST  
City,State,Zip: TACOMA, WA 98421

**AZ201**  
**North**  
**1/4-1/2**  
**0.406 mi.**  
**2145 ft.**  
**Site 2 of 2 in cluster AZ**

**SUPERVALU MEAT WAREHOUSE**  
**475 E 19TH ST**  
**TACOMA, WA 98421**

**WA ALLSITES**  
**FINDS**  
**ECHO**  
**WA NPDES**  
**1007066897**  
**N/A**

**Relative:**  
**Lower**  
**Actual:**  
**9 ft.**

**ALLSITES:**  
Name: SUPERVALU INC MEAT  
Facility Id: 67349491

**FINDS:**

Registry ID: 110015434859

Click Here:

**Environmental Interest/Information System:**



Map ID  
Direction  
Distance  
Elevation

MAP FINDINGS

Site

Database(s)

EDR ID Number  
EPA ID Number

**SUPERVALU MEAT WAREHOUSE (Continued)**

**1007066897**

Washington Facility / Site Identification System (WA-FSIS) provides a means to query and display data maintained by the Washington Department of Ecology. This system contains key information for each facility/site that is currently, or has been, of interest to the Air Quality, Dam Safety, Hazardous Waste, Toxics Cleanup, and Water Quality Programs.

US National Pollutant Discharge Elimination System (NPDES) module of the Compliance Information System (ICIS) tracks surface water permits issued under the Clean Water Act. Under NPDES, all facilities that discharge pollutants from any point source into waters of the United States are required to obtain a permit. The permit will likely contain limits on what can be discharged, impose monitoring and reporting requirements, and include other provisions to ensure that the discharge does not adversely affect water quality.

ICIS (Integrated Compliance Information System) is the Integrated Compliance Information System and provides a database that, when complete, will contain integrated Enforcement and Compliance information across most of EPA's programs. The vision for ICIS is to replace EPA's independent databases that contain Enforcement data with a single repository for that information. Currently, ICIS contains all Federal Administrative and Judicial enforcement actions. This information is maintained in ICIS by EPA in the Regional offices and its Headquarters. A future release of ICIS will replace the Permit Compliance System (PCS) which supports the NPDES and will integrate that information with Federal actions already in the system. ICIS also has the capability to track other activities occurring in the Region that support Compliance and Enforcement programs. These include; Incident Tracking, Compliance Assistance, and Compliance Monitoring.

[Click this hyperlink](#) while viewing on your computer to access additional FINDS: detail in the EDR Site Report.

**ECHO:**

Envid:	1007066897
Registry ID:	110015434859
DFR URL:	<a href="http://echo.epa.gov/detailed-facility-report?fid=110015434859">http://echo.epa.gov/detailed-facility-report?fid=110015434859</a>
Name:	SUPERVALU MEAT WAREHOUSE
Address:	475 E 19TH ST
City,State,Zip:	TACOMA, WA 98421

**NPDES:**

Name:	SUPERVALU MEAT WAREHOUSE TRUCK MAIN
Address:	475 E 19TH ST -
City,State,Zip:	TACOMA, WA 98421-1514
Facility Status:	Active
Facility Type:	Industrial SW GP
Admin Region:	Headquarters
Date Issued:	11/20/2019
Latitude:	47.245376
Longitude:	-122.429847
Permit ID:	WAR011774
Permit Version:	2
Permit Status:	Active
Permit SubStatus:	Coverage Issued
Ecology Contact:	Paul Stasch
WRIA:	Puyallup-White
Permit Expiration Date:	12/31/2024



Map ID  
Direction  
Distance  
Elevation

MAP FINDINGS

Site

Database(s)

EDR ID Number  
EPA ID Number

**SUPERVALU MEAT WAREHOUSE (Continued)**

**1007066897**

Effective Date: 01/01/2020  
Days to Expiration: -1632

**AT202**  
**West**  
**1/4-1/2**  
**0.407 mi.**  
**2148 ft.**

**RAINIER INSULATION INC**  
**2338 HOLGATE ST S**  
**TACOMA, WA 98402**  
  
**Site 4 of 5 in cluster AT**

**WA ALLSITES**  
**WA SPILLS**

**S107154207**  
**N/A**

**Relative:**  
**Higher**  
  
**Actual:**  
**109 ft.**

**ALLSITES:**  
Name: RAINIER INSULATION INC  
Facility Id: 96196854

**SPILLS:**  
Name: AREO  
Address: 2338 HOLGATE ST S  
City,State,Zip: TACOMA, WA  
Facility ID: 547509  
Medium: Not reported  
Material Desc: PETROLEUM - OIL OTHER  
Material Qty: Not reported  
Material Units: Not reported  
Date Received: 04/15/2005  
Contact Name: DOVER  
Incident Date: Not reported  
Incident Category Type: Not reported  
Incident Category: Not reported  
Latitude: Not reported  
Longitude: Not reported  
Source Type: Not reported  
Source: Not reported  
Vessel Facility Name2: Not reported  
Recovered Quantity: Not reported  
Resp Party Contact: Not reported  
Cause: Not reported  
Cause Type: Not reported  
Resp Party Name: Not reported

**AY203**  
**WNW**  
**1/4-1/2**  
**0.407 mi.**  
**2149 ft.**

**WA DOT DEDENTE BUILDING**  
**2101 PACIFIC AVENUE**  
**TACOMA, WA 98402**  
  
**Site 2 of 5 in cluster AY**

**WA CSCSL**  
**WA LUST**  
**WA UST**  
**WA ALLSITES**

**U003759243**  
**N/A**

**Relative:**  
**Higher**  
  
**Actual:**  
**56 ft.**

**CSCSL:**  
Name: WA DOT DEDENTE BLDG SITE  
Address: 2101 PACIFIC AVE  
City,State,Zip: TACOMA, WA 98402  
Facility ID: 92371125  
Region: Southwest  
Lat/Long: 47.242797715810 / -122.4356487293  
Clean Up Siteid: 11064  
Site Status: Cleanup Started  
Contaminant Name: Petroleum-Other  
Alternate Site Names: WA DOT DEDENTE BUILDING  
Site Rank: Not reported



Map ID  
Direction  
Distance  
Elevation

MAP FINDINGS

Site

Database(s)

EDR ID Number  
EPA ID Number

**WA DOT DEDENTE BUILDING (Continued)**

**U003759243**

Has Institutional Control: Not reported  
Past VCP: Not reported  
Current VCP: Not reported  
Ground Water: Confirmed Above Cleanup Levels  
Surface Water: Not reported  
Soil: Confirmed Above Cleanup Levels  
Sediment: Not reported  
Air: Not reported  
Bedrock: Not reported  
Responsible Unit: Southwest

**LUST:**

Name: WA DOT DEDENTE BLDG SITE  
Address: 2101 PACIFIC AVE  
City, State, Zip: TACOMA, WA 98402  
Facility ID: 92371125  
Lust Status Type: LUST - Cleanup Started  
Cleanup Site ID: 11064  
Cleanup Unit Type: Upland  
Process Type: Independent Action  
Cleanup Unit Name: WA DOT DEDENTE BUILDING  
Response Section: Southwest  
Release Date: 07/06/1995  
Lust Date: 07/06/1995  
Region: Southwest  
Lust ID: 5620  
UST ID: 556471  
Contaminant Name: Petroleum-Other  
Ground Water: Confirmed Above Cleanup Levels  
Surface Water: Not reported  
Soil: Confirmed Above Cleanup Levels  
Sediment: Not reported  
Air: Not reported  
Bedrock: Not reported  
Lat/Long: 47.2427977 / -122.43564

**UST:**

Name: WA DOT DEDENTE BUILDING  
Address: 2101 PACIFIC AVENUE  
City: TACOMA  
Zip: 98402  
Facility ID: 92371125  
Site Id: 556471  
UBI: Not reported  
Phone Number: Not reported  
Decimal Latitude: 47.2427977158105  
Decimal Longitude: -122.435648729325

Tank Name: USTE  
Tag Number: Not reported  
Tank Status: Removed  
Tank Status Date: 01/17/2001  
Tank Install Date: 01/01/1900  
Tank Closure Date: Not reported  
Capacity Range: Not reported  
Tank Permit Expiration Date: Not reported



Map ID  
Direction  
Distance  
Elevation

MAP FINDINGS

Site

Database(s)

EDR ID Number  
EPA ID Number

**WA DOT DEDENTE BUILDING (Continued)**

**U003759243**

Tank Upgrade Date: Not reported  
Tank Spill Prevention: Not reported  
Tank Overfill Prevention: Not reported  
Tank Material: Not reported  
Tank Construction: Not reported  
Tank Tightness Test: Not reported  
Tank Corrosion Protection: Not reported  
Tank Manifold: Not reported  
Tank Release Detection: Not reported  
Tank SFC Type: Not reported  
Pipe Material: Not reported  
Pipe Construction: Not reported  
Pipe Primary Release Detection: Not reported  
Pipe Second Release Detection: Not reported  
Pipe Corrosion Protection: Not reported  
Pipe Pumping System: Not reported  
Responsible Unit: Southwest  
Dispencer/Pump SFC Type: Not reported

Name: WA DOT DEDENTE BUILDING  
Address: 2101 PACIFIC AVENUE  
City: TACOMA  
Zip: 98402

Tank Name: USTN  
Tag Number: Not reported  
Tank Status: Removed  
Tank Status Date: 01/17/2001  
Tank Install Date: 01/01/1900  
Tank Closure Date: Not reported  
Capacity Range: Not reported  
Tank Permit Expiration Date: Not reported  
Tank Upgrade Date: Not reported  
Tank Spill Prevention: Not reported  
Tank Overfill Prevention: Not reported  
Tank Material: Not reported  
Tank Construction: Not reported  
Tank Tightness Test: Not reported  
Tank Corrosion Protection: Not reported  
Tank Manifold: Not reported  
Tank Release Detection: Not reported  
Tank SFC Type: Not reported  
Pipe Material: Not reported  
Pipe Construction: Not reported  
Pipe Primary Release Detection: Not reported  
Pipe Second Release Detection: Not reported  
Pipe Corrosion Protection: Not reported  
Pipe Pumping System: Not reported  
Responsible Unit: Southwest  
Dispencer/Pump SFC Type: Not reported

Name: WA DOT DEDENTE BUILDING  
Address: 2101 PACIFIC AVENUE  
City: TACOMA  
Zip: 98402

Tank Name: USTS



Map ID  
Direction  
Distance  
Elevation

MAP FINDINGS

Site

Database(s)

EDR ID Number  
EPA ID Number

**WA DOT DEDENTE BUILDING (Continued)**

**U003759243**

Tag Number:	Not reported
Tank Status:	Removed
Tank Status Date:	01/17/2001
Tank Install Date:	01/01/1900
Tank Closure Date:	Not reported
Capacity Range:	Not reported
Tank Permit Expiration Date:	Not reported
Tank Upgrade Date:	Not reported
Tank Spill Prevention:	Not reported
Tank Overfill Prevention:	Not reported
Tank Material:	Not reported
Tank Construction:	Not reported
Tank Tightness Test:	Not reported
Tank Corrosion Protection:	Not reported
Tank Manifold:	Not reported
Tank Release Detection:	Not reported
Tank SFC Type:	Not reported
Pipe Material:	Not reported
Pipe Construction:	Not reported
Pipe Primary Release Detection:	Not reported
Pipe Second Release Detection:	Not reported
Pipe Corrosion Protection:	Not reported
Pipe Pumping System:	Not reported
Responsible Unit:	Southwest
Dispenser/Pump SFC Type:	Not reported

**ALLSITES:**

Name:	WA DOT DEDENTE BLDG SITE
Facility Id:	92371125

**AY204**  
**WNW**  
**1/4-1/2**  
**0.407 mi.**  
**2149 ft.**

**WDOT**  
**2101 PACIFIC AVE.**  
**TACOMA, WA 98402**  
**Site 3 of 5 in cluster AY**

**WA ICR S104873241**  
**N/A**

**Relative:**  
**Higher**

**ICR:**

**Actual:**  
**56 ft.**

Date Ecology Received Report:	01/17/01
Contaminants Found at Site:	Petroleum products
Media Contaminated:	Groundwater, Soil
Waste Management:	Tank
Region:	South Western
Type of Report Ecology Received:	Final cleanup report
Site Register Issue:	98-32
County Code:	27
Contact:	Not reported
Report Title:	Independent Remedial Action Report



Map ID  
Direction  
Distance  
Elevation

MAP FINDINGS

Site

Database(s)

EDR ID Number  
EPA ID Number

AT205  
West  
1/4-1/2  
0.408 mi.  
2155 ft.  
  
Relative:  
Higher  
Actual:  
111 ft.

MRP 2009-26 SOUTH TACOMA WAY  
S TACOMA WAY S C ST & S 25TH ST  
TACOMA, WA 98409

Site 5 of 5 in cluster AT

ALLSITES:

Name:

MRP 2009-26 SOUTH TACOMA WAY

Facility Id:

24948

WA ALLSITES

S114529134  
N/A

AY206  
WNW  
1/4-1/2  
0.409 mi.  
2158 ft.

PUGNETTI PARK  
2085 PACIFIC AVE S  
TACOMA, WA 98402

Site 4 of 5 in cluster AY

HSL:

Name:

PUGNETTI PARK

Address:

Not reported

City,State,Zip:

TACOMA, WA

edr\_fstat:

WA

edr\_fzip:

Not reported

edr\_fcnty:

PIERCE

edr\_zip:

Not reported

Facility Type:

Hazardous Sites List

Facility Status:

Awaiting Cleanup

FSID Number:

42385149

Rank:

2

Region:

SW

EDR Link ID:

42385149

Region Decode:

SOUTHWEST REGIONAL OFFICE

WA HSL  
WA CSCSL  
WA ALLSITES  
FINDS

1007071036  
N/A

CSCSL:

Name:

PUGNETTI PARK

Address:

2085 PACIFIC AVE S

City,State,Zip:

TACOMA, WA 98402

Facility ID:

42385149

Region:

Southwest

Lat/Long:

47.243418573863 / -122.4358456263

Clean Up Siteid:

4448

Site Status:

Cleanup Started

Contaminant Name:

Non-Halogenated Solvents

Alternate Site Names:

Not reported

Site Rank:

2 - Moderate-High Risk

Has Institutional Control:

Not reported

Past VCP:

Not reported

Current VCP:

Not reported

Ground Water:

Suspected

Surface Water:

Not reported

Soil:

Not reported

Sediment:

Not reported

Air:

Not reported

Bedrock:

Not reported

Responsible Unit:

Southwest

Name:

PUGNETTI PARK

Address:

2085 PACIFIC AVE S

City,State,Zip:

TACOMA, WA 98402

Facility ID:

42385149



Map ID  
Direction  
Distance  
Elevation

MAP FINDINGS

Site

Database(s)

EDR ID Number  
EPA ID Number

**PUGNETTI PARK (Continued)**

**1007071036**

Region: Southwest  
Lat/Long: 47.243418573863 / -122.4358456263  
Clean Up Siteid: 4448  
Site Status: Cleanup Started  
Contaminant Name: Petroleum Products-Unspecified  
Alternate Site Names: Not reported  
Site Rank: 2 - Moderate-High Risk  
Has Institutional Control: Not reported  
Past VCP: Not reported  
Current VCP: Not reported  
Ground Water: Confirmed Above Cleanup Levels  
Surface Water: Confirmed Above Cleanup Levels  
Soil: Confirmed Above Cleanup Levels  
Sediment: Not reported  
Air: Suspected  
Bedrock: Not reported  
Responsible Unit: Southwest

**ALLSITES:**

Name: PUGNETTI PARK  
Facility Id: 42385149

**FINDS:**

Registry ID: 110015476509

Click Here:

**Environmental Interest/Information System:**

Washington Facility / Site Identification System (WA-FSIS) provides a means to query and display data maintained by the Washington Department of Ecology. This system contains key information for each facility/site that is currently, or has been, of interest to the Air Quality, Dam Safety, Hazardous Waste, Toxics Cleanup, and Water Quality Programs.

[Click this hyperlink](#) while viewing on your computer to access additional FINDS: detail in the EDR Site Report.

**AU207  
WSW  
1/4-1/2  
0.410 mi.  
2164 ft.**

**ALL COTE COATINGS INC HOLGATE ST  
2510 S HOLGATE ST  
TACOMA, WA 98402  
Site 4 of 6 in cluster AU**

**WA ALLSITES 1004794839  
RCRA NonGen / NLR WAH000011262  
FINDS  
ECHO**

**Relative:  
Higher  
Actual:  
120 ft.**

**ALLSITES:**  
Name: ALL COTE COATINGS INC HOLGATE ST  
Facility Id: 39362574

**RCRA Listings:**

Date Form Received by Agency: 2001-06-26 00:00:00.0  
Handler Name: ALL COTE COATINGS INC HOLGATE ST  
Handler Address: 2510 S HOLGATE ST  
Handler City,State,Zip: TACOMA, WA 98402  
EPA ID: WAH000011262  
Contact Name: FORREST GERMAN  
Contact Address: 2510 S HOLGATE ST  
Contact City,State,Zip: TACOMA, WA 98402  
Contact Telephone: 253-572-2549



Map ID  
Direction  
Distance  
Elevation

MAP FINDINGS

Site

Database(s)

EDR ID Number  
EPA ID Number

**ALL COTE COATINGS INC HOLGATE ST (Continued)**

**1004794839**

Contact Fax:	Not reported
Contact Email:	Not reported
Contact Title:	Not reported
EPA Region:	10
Land Type:	Other
Federal Waste Generator Description:	Not a generator, verified
Non-Notifier:	Not reported
Biennial Report Cycle:	Not reported
Accessibility:	Not reported
Active Site Indicator:	Not reported
State District Owner:	WA
State District:	SWRO
Mailing Address:	2510 S HOLGATE ST
Mailing City,State,Zip:	TACOMA, WA 98402
Owner Name:	ALL COTE COATINGS INC
Owner Type:	Private
Operator Name:	ALL COTE COATINGS INC
Operator Type:	Private
Short-Term Generator Activity:	No
Importer Activity:	No
Mixed Waste Generator:	No
Transporter Activity:	No
Transfer Facility Activity:	No
Recycler Activity with Storage:	No
Small Quantity On-Site Burner Exemption:	No
Smelting Melting and Refining Furnace Exemption:	No
Underground Injection Control:	No
Off-Site Waste Receipt:	No
Universal Waste Indicator:	No
Universal Waste Destination Facility:	No
Federal Universal Waste:	No
Active Site Fed-Reg Treatment Storage and Disposal Facility:	Not reported
Active Site Converter Treatment storage and Disposal Facility:	Not reported
Active Site State-Reg Treatment Storage and Disposal Facility:	Not reported
Active Site State-Reg Handler:	---
Federal Facility Indicator:	Not reported
Hazardous Secondary Material Indicator:	NN
Sub-Part K Indicator:	Not reported
Commercial TSD Indicator:	No
Treatment Storage and Disposal Type:	Not reported
2018 GPRA Permit Baseline:	Not on the Baseline
2018 GPRA Renewals Baseline:	Not on the Baseline
Permit Renewals Workload Universe:	Not reported
Permit Workload Universe:	Not reported
Permit Progress Universe:	Not reported
Post-Closure Workload Universe:	Not reported
Closure Workload Universe:	Not reported
202 GPRA Corrective Action Baseline:	No
Corrective Action Workload Universe:	No
Subject to Corrective Action Universe:	No
Non-TSDFs Where RCRA CA has Been Imposed Universe:	No
TSDFs Potentially Subject to CA Under 3004 (u)/(v) Universe:	No
TSDFs Only Subject to CA under Discretionary Auth Universe:	No
Corrective Action Priority Ranking:	No NCAPS ranking
Environmental Control Indicator:	No
Institutional Control Indicator:	No
Human Exposure Controls Indicator:	N/A



Map ID  
Direction  
Distance  
Elevation

MAP FINDINGS

Site

Database(s)

EDR ID Number  
EPA ID Number

**ALL COTE COATINGS INC HOLGATE ST (Continued)**

**1004794839**

Groundwater Controls Indicator:	N/A
Operating TSDU Universe:	Not reported
Full Enforcement Universe:	Not reported
Significant Non-Complier Universe:	No
Unaddressed Significant Non-Complier Universe:	No
Addressed Significant Non-Complier Universe:	No
Significant Non-Complier With a Compliance Schedule Universe:	No
Financial Assurance Required:	Not reported
Handler Date of Last Change:	2019-02-22 20:02:55.0
Recognized Trader-Importer:	No
Recognized Trader-Exporter:	No
Importer of Spent Lead Acid Batteries:	No
Exporter of Spent Lead Acid Batteries:	No
Recycler Activity Without Storage:	No
Manifest Broker:	No
Sub-Part P Indicator:	Not reported

**Handler - Owner Operator:**

Owner/Operator Indicator:	Owner
Owner/Operator Name:	FORREST G
Legal Status:	Private
Date Became Current:	2000-03-07 00:00:00.
Date Ended Current:	Not reported
Owner/Operator Address:	2510 S HOLGATE ST
Owner/Operator City,State,Zip:	TACOMA, WA 98402
Owner/Operator Telephone:	253-572-2549
Owner/Operator Telephone Ext:	Not reported
Owner/Operator Fax:	Not reported
Owner/Operator Email:	Not reported

Owner/Operator Indicator:	Owner
Owner/Operator Name:	ALL COTE COATINGS INC
Legal Status:	Private
Date Became Current:	2000-03-07 00:00:00.
Date Ended Current:	Not reported
Owner/Operator Address:	2510 S HOLGATE ST
Owner/Operator City,State,Zip:	TACOMA, WA 98402
Owner/Operator Telephone:	253-572-2549
Owner/Operator Telephone Ext:	Not reported
Owner/Operator Fax:	Not reported
Owner/Operator Email:	Not reported

Owner/Operator Indicator:	Operator
Owner/Operator Name:	ALL COTE COATINGS INC
Legal Status:	Private
Date Became Current:	2000-03-07 00:00:00.
Date Ended Current:	Not reported
Owner/Operator Address:	2510 S HOLGATE ST
Owner/Operator City,State,Zip:	TACOMA, WA 98402
Owner/Operator Telephone:	253-572-2549
Owner/Operator Telephone Ext:	Not reported
Owner/Operator Fax:	Not reported
Owner/Operator Email:	Not reported

Owner/Operator Indicator:	Operator
Owner/Operator Name:	ALL COTE COATINGS INC



Map ID  
Direction  
Distance  
Elevation

MAP FINDINGS

Site

Database(s)

EDR ID Number  
EPA ID Number

**ALL COTE COATINGS INC HOLGATE ST (Continued)**

**1004794839**

Legal Status:	Private
Date Became Current:	Not reported
Date Ended Current:	Not reported
Owner/Operator Address:	2510 S HOLGATE ST
Owner/Operator City,State,Zip:	TACOMA, WA 98402
Owner/Operator Telephone:	253-572-2549
Owner/Operator Telephone Ext:	Not reported
Owner/Operator Fax:	Not reported
Owner/Operator Email:	Not reported
Owner/Operator Indicator:	Operator
Owner/Operator Name:	ROY B
Legal Status:	Private
Date Became Current:	2000-03-07 00:00:00.
Date Ended Current:	Not reported
Owner/Operator Address:	2510 S HOLGATE ST
Owner/Operator City,State,Zip:	TACOMA, WA 98402
Owner/Operator Telephone:	253-572-2549
Owner/Operator Telephone Ext:	Not reported
Owner/Operator Fax:	Not reported
Owner/Operator Email:	Not reported
Owner/Operator Indicator:	Owner
Owner/Operator Name:	ALL COTE COATINGS INC
Legal Status:	Private
Date Became Current:	Not reported
Date Ended Current:	Not reported
Owner/Operator Address:	2510 S HOLGATE ST
Owner/Operator City,State,Zip:	TACOMA, WA 98402
Owner/Operator Telephone:	253-572-2549
Owner/Operator Telephone Ext:	Not reported
Owner/Operator Fax:	Not reported
Owner/Operator Email:	Not reported
Owner/Operator Indicator:	Operator
Owner/Operator Name:	ALL COTE COATINGS INC
Legal Status:	Private
Date Became Current:	Not reported
Date Ended Current:	Not reported
Owner/Operator Address:	2510 S HOLGATE ST
Owner/Operator City,State,Zip:	TACOMA, WA 98402
Owner/Operator Telephone:	253-572-2549
Owner/Operator Telephone Ext:	Not reported
Owner/Operator Fax:	Not reported
Owner/Operator Email:	Not reported
Owner/Operator Indicator:	Owner
Owner/Operator Name:	ALL COTE COATINGS INC
Legal Status:	Private
Date Became Current:	2000-03-07 00:00:00.
Date Ended Current:	Not reported
Owner/Operator Address:	2510 S HOLGATE ST
Owner/Operator City,State,Zip:	TACOMA, WA 98402
Owner/Operator Telephone:	253-572-2549
Owner/Operator Telephone Ext:	Not reported
Owner/Operator Fax:	Not reported
Owner/Operator Email:	Not reported



Map ID  
Direction  
Distance  
Elevation

MAP FINDINGS

Site

Database(s)

EDR ID Number  
EPA ID Number

**ALL COTE COATINGS INC HOLGATE ST (Continued)**

**1004794839**

Owner/Operator Indicator: Owner  
Owner/Operator Name: ALL COTE COATINGS INC  
Legal Status: Private  
Date Became Current: Not reported  
Date Ended Current: Not reported  
Owner/Operator Address: 2510 S HOLGATE ST  
Owner/Operator City,State,Zip: TACOMA, WA 98402  
Owner/Operator Telephone: 253-572-2549  
Owner/Operator Telephone Ext: Not reported  
Owner/Operator Fax: Not reported  
Owner/Operator Email: Not reported

Owner/Operator Indicator: Owner  
Owner/Operator Name: ALL COTE COATINGS INC  
Legal Status: Private  
Date Became Current: 2000-03-07 00:00:00.  
Date Ended Current: Not reported  
Owner/Operator Address: 2510 S HOLGATE ST  
Owner/Operator City,State,Zip: TACOMA, WA 98402  
Owner/Operator Telephone: 253-572-2549  
Owner/Operator Telephone Ext: Not reported  
Owner/Operator Fax: Not reported  
Owner/Operator Email: Not reported

Owner/Operator Indicator: Operator  
Owner/Operator Name: ALL COTE COATINGS INC  
Legal Status: Private  
Date Became Current: 2000-03-07 00:00:00.  
Date Ended Current: Not reported  
Owner/Operator Address: 2510 S HOLGATE ST  
Owner/Operator City,State,Zip: TACOMA, WA 98402  
Owner/Operator Telephone: 253-572-2549  
Owner/Operator Telephone Ext: Not reported  
Owner/Operator Fax: Not reported  
Owner/Operator Email: Not reported

Owner/Operator Indicator: Owner  
Owner/Operator Name: ALL COTE COATINGS INC  
Legal Status: Private  
Date Became Current: 2000-03-07 00:00:00.  
Date Ended Current: Not reported  
Owner/Operator Address: 2510 S HOLGATE ST  
Owner/Operator City,State,Zip: TACOMA, WA 98402  
Owner/Operator Telephone: 253-572-2549  
Owner/Operator Telephone Ext: Not reported  
Owner/Operator Fax: Not reported  
Owner/Operator Email: Not reported

Owner/Operator Indicator: Operator  
Owner/Operator Name: ALL COTE COATINGS INC  
Legal Status: Private  
Date Became Current: 2000-03-07 00:00:00.  
Date Ended Current: Not reported  
Owner/Operator Address: 2510 S HOLGATE ST  
Owner/Operator City,State,Zip: TACOMA, WA 98402  
Owner/Operator Telephone: 253-572-2549  
Owner/Operator Telephone Ext: Not reported



Map ID  
Direction  
Distance  
Elevation

MAP FINDINGS

Site

Database(s)

EDR ID Number  
EPA ID Number

**ALL COTE COATINGS INC HOLGATE ST (Continued)**

**1004794839**

Owner/Operator Fax: Not reported  
Owner/Operator Email: Not reported  
  
Owner/Operator Indicator: Owner  
Owner/Operator Name: ALL COTE COATINGS INC  
Legal Status: Private  
Date Became Current: 2000-03-07 00:00:00.  
Date Ended Current: Not reported  
Owner/Operator Address: 2510 S HOLGATE ST  
Owner/Operator City,State,Zip: TACOMA, WA 98402  
Owner/Operator Telephone: 253-572-2549  
Owner/Operator Telephone Ext: Not reported  
Owner/Operator Fax: Not reported  
Owner/Operator Email: Not reported

Owner/Operator Indicator: Owner  
Owner/Operator Name: ALL COTE COATINGS INC  
Legal Status: Private  
Date Became Current: 2000-03-07 00:00:00.  
Date Ended Current: Not reported  
Owner/Operator Address: 2510 S HOLGATE ST  
Owner/Operator City,State,Zip: TACOMA, WA 98402  
Owner/Operator Telephone: 253-572-2549  
Owner/Operator Telephone Ext: Not reported  
Owner/Operator Fax: Not reported  
Owner/Operator Email: Not reported

**Historic Generators:**

Receive Date: 2001-06-25 00:00:00.0  
Handler Name: ALL COTE COATINGS INC HOLGATE ST  
Federal Waste Generator Description: Not a generator, verified  
State District Owner: WA  
Large Quantity Handler of Universal Waste: No  
Recognized Trader Importer: No  
Recognized Trader Exporter: No  
Spent Lead Acid Battery Importer: No  
Spent Lead Acid Battery Exporter: No  
Current Record: No  
Non Storage Recycler Activity: Not reported  
Electronic Manifest Broker: Not reported

Receive Date: 2001-06-25 00:00:00.0  
Handler Name: ALL COTE COATINGS INC HOLGATE ST  
Federal Waste Generator Description: Not a generator, verified  
State District Owner: WA  
Large Quantity Handler of Universal Waste: No  
Recognized Trader Importer: No  
Recognized Trader Exporter: No  
Spent Lead Acid Battery Importer: No  
Spent Lead Acid Battery Exporter: No  
Current Record: No  
Non Storage Recycler Activity: Not reported  
Electronic Manifest Broker: Not reported

Receive Date: 2001-06-26 00:00:00.0  
Handler Name: ALL COTE COATINGS INC HOLGATE ST  
Federal Waste Generator Description: Not a generator, verified



Map ID  
Direction  
Distance  
Elevation

MAP FINDINGS

Site

Database(s)

EDR ID Number  
EPA ID Number

**ALL COTE COATINGS INC HOLGATE ST (Continued)**

**1004794839**

State District Owner: WA  
Large Quantity Handler of Universal Waste: No  
Recognized Trader Importer: Not reported  
Recognized Trader Exporter: Not reported  
Spent Lead Acid Battery Importer: Not reported  
Spent Lead Acid Battery Exporter: Not reported  
Current Record: Yes  
Non Storage Recycler Activity: Not reported  
Electronic Manifest Broker: Not reported

Receive Date: 2000-03-07 00:00:00.0  
Handler Name: ALL COTE COATINGS INC HOLGATE ST  
Federal Waste Generator Description: Not a generator, verified  
State District Owner: WA  
Large Quantity Handler of Universal Waste: No  
Recognized Trader Importer: No  
Recognized Trader Exporter: No  
Spent Lead Acid Battery Importer: No  
Spent Lead Acid Battery Exporter: No  
Current Record: No  
Non Storage Recycler Activity: Not reported  
Electronic Manifest Broker: Not reported

Receive Date: 2001-05-16 00:00:00.0  
Handler Name: ALL COTE COATINGS INC HOLGATE ST  
Federal Waste Generator Description: Large Quantity Generator  
State District Owner: WA  
Large Quantity Handler of Universal Waste: No  
Recognized Trader Importer: Not reported  
Recognized Trader Exporter: Not reported  
Spent Lead Acid Battery Importer: Not reported  
Spent Lead Acid Battery Exporter: Not reported  
Current Record: No  
Non Storage Recycler Activity: Not reported  
Electronic Manifest Broker: Not reported

Receive Date: 2001-06-25 00:00:00.0  
Handler Name: ALL COTE COATINGS INC HOLGATE ST  
Federal Waste Generator Description: Not a generator, verified  
State District Owner: WA  
Large Quantity Handler of Universal Waste: No  
Recognized Trader Importer: Not reported  
Recognized Trader Exporter: Not reported  
Spent Lead Acid Battery Importer: Not reported  
Spent Lead Acid Battery Exporter: Not reported  
Current Record: No  
Non Storage Recycler Activity: Not reported  
Electronic Manifest Broker: Not reported

List of NAICS Codes and Descriptions:

NAICS Code: 23839  
NAICS Description: OTHER BUILDING FINISHING CONTRACTORS

Facility Has Received Notices of Violation:

No Violations Found:



Map ID  
Direction  
Distance  
Elevation

MAP FINDINGS

Site

Database(s)

EDR ID Number  
EPA ID Number

**ALL COTE COATINGS INC HOLGATE ST (Continued)**

**1004794839**

Evaluation Action Summary:

No Evaluations Found:

**FINDS:**

Registry ID: 110005397427

Click Here:

Environmental Interest/Information System:

RCRAInfo is a national information system that supports the Resource Conservation and Recovery Act (RCRA) program through the tracking of events and activities related to facilities that generate, transport, and treat, store, or dispose of hazardous waste. RCRAInfo allows RCRA program staff to track the notification, permit, compliance, and corrective action activities required under RCRA.

[Click this hyperlink](#) while viewing on your computer to access additional FINDS: detail in the EDR Site Report.

**ECHO:**

Envid: 1004794839  
Registry ID: 110005397427  
DFR URL: <http://echo.epa.gov/detailed-facility-report?fid=110005397427>  
Name: ALL COTE COATINGS INC HOLGATE ST  
Address: 2510 S HOLGATE ST  
City,State,Zip: TACOMA, WA 98402

**BC208  
WSW  
1/4-1/2  
0.411 mi.  
2168 ft.**

**CARACOL DESIGN  
2514 S HOLGATE ST  
TACOMA, WA 98402**

**Site 1 of 2 in cluster BC**

**WA ALLSITES  
RCRA NonGen / NLR  
FINDS  
ECHO**

**1005445170  
WAH000014290**

**Relative:  
Higher  
Actual:  
120 ft.**

ALLSITES:  
Name: CARACOL DESIGN  
Facility Id: 78172487

**RCRA Listings:**

Date Form Received by Agency:	2003-03-19 00:00:00.0
Handler Name:	CARACOL DESIGN
Handler Address:	2514 S HOLGATE ST
Handler City,State,Zip:	TACOMA, WA 98402
EPA ID:	WAH000014290
Contact Name:	JAN MARSHALL
Contact Address:	2308 S HOLGATE ST
Contact City,State,Zip:	TACOMA, WA 98402
Contact Telephone:	253-428-8280
Contact Fax:	Not reported
Contact Email:	Not reported
Contact Title:	Not reported
EPA Region:	10
Land Type:	Other
Federal Waste Generator Description:	Not a generator, verified
Non-Notifier:	Not reported
Biennial Report Cycle:	Not reported
Accessibility:	Not reported



Map ID  
Direction  
Distance  
Elevation

MAP FINDINGS

Site

Database(s)

EDR ID Number  
EPA ID Number

**CARACOL DESIGN (Continued)**

**1005445170**

Active Site Indicator:	Not reported
State District Owner:	WA
State District:	SWRO
Mailing Address:	2308 S HOLGATE ST
Mailing City,State,Zip:	TACOMA, WA 98402
Owner Name:	FORREST GERMAN
Owner Type:	Private
Operator Name:	CARACOL DESIGN
Operator Type:	Private
Short-Term Generator Activity:	No
Importer Activity:	No
Mixed Waste Generator:	No
Transporter Activity:	No
Transfer Facility Activity:	No
Recycler Activity with Storage:	No
Small Quantity On-Site Burner Exemption:	No
Smelting Melting and Refining Furnace Exemption:	No
Underground Injection Control:	No
Off-Site Waste Receipt:	No
Universal Waste Indicator:	No
Universal Waste Destination Facility:	No
Federal Universal Waste:	No
Active Site Fed-Reg Treatment Storage and Disposal Facility:	Not reported
Active Site Converter Treatment storage and Disposal Facility:	Not reported
Active Site State-Reg Treatment Storage and Disposal Facility:	Not reported
Active Site State-Reg Handler:	---
Federal Facility Indicator:	Not reported
Hazardous Secondary Material Indicator:	NN
Sub-Part K Indicator:	Not reported
Commercial TSD Indicator:	No
Treatment Storage and Disposal Type:	Not reported
2018 GPRA Permit Baseline:	Not on the Baseline
2018 GPRA Renewals Baseline:	Not on the Baseline
Permit Renewals Workload Universe:	Not reported
Permit Workload Universe:	Not reported
Permit Progress Universe:	Not reported
Post-Closure Workload Universe:	Not reported
Closure Workload Universe:	Not reported
202 GPRA Corrective Action Baseline:	No
Corrective Action Workload Universe:	No
Subject to Corrective Action Universe:	No
Non-TSDFs Where RCRA CA has Been Imposed Universe:	No
TSDFs Potentially Subject to CA Under 3004 (u)/(v) Universe:	No
TSDFs Only Subject to CA under Discretionary Auth Universe:	No
Corrective Action Priority Ranking:	No NCAPS ranking
Environmental Control Indicator:	No
Institutional Control Indicator:	No
Human Exposure Controls Indicator:	N/A
Groundwater Controls Indicator:	N/A
Operating TSDF Universe:	Not reported
Full Enforcement Universe:	Not reported
Significant Non-Complier Universe:	No
Unaddressed Significant Non-Complier Universe:	No
Addressed Significant Non-Complier Universe:	No
Significant Non-Complier With a Compliance Schedule Universe:	No
Financial Assurance Required:	Not reported
Handler Date of Last Change:	2019-02-25 12:56:43.0



Map ID  
Direction  
Distance  
Elevation

MAP FINDINGS

Site

Database(s)

EDR ID Number  
EPA ID Number

**CARACOL DESIGN (Continued)**

**1005445170**

Recognized Trader-Importer:	No
Recognized Trader-Exporter:	No
Importer of Spent Lead Acid Batteries:	No
Exporter of Spent Lead Acid Batteries:	No
Recycler Activity Without Storage:	No
Manifest Broker:	No
Sub-Part P Indicator:	Not reported

**Handler - Owner Operator:**

Owner/Operator Indicator:	Owner
Owner/Operator Name:	FORREST G
Legal Status:	Private
Date Became Current:	2001-03-15 00:00:00.
Date Ended Current:	Not reported
Owner/Operator Address:	2501 S HOOD ST
Owner/Operator City,State,Zip:	TACOMA, WA 98402
Owner/Operator Telephone:	253-572-2549
Owner/Operator Telephone Ext:	Not reported
Owner/Operator Fax:	Not reported
Owner/Operator Email:	Not reported

Owner/Operator Indicator:	Owner
Owner/Operator Name:	GERMAN, FORREST
Legal Status:	Private
Date Became Current:	2001-03-15 00:00:00.
Date Ended Current:	Not reported
Owner/Operator Address:	2501 S HOOD ST
Owner/Operator City,State,Zip:	TACOMA, WA 98402
Owner/Operator Telephone:	253-572-2549
Owner/Operator Telephone Ext:	Not reported
Owner/Operator Fax:	Not reported
Owner/Operator Email:	Not reported

Owner/Operator Indicator:	Owner
Owner/Operator Name:	FORREST GERMAN
Legal Status:	Private
Date Became Current:	2001-03-15 00:00:00.
Date Ended Current:	Not reported
Owner/Operator Address:	2501 S HOOD ST
Owner/Operator City,State,Zip:	TACOMA, WA 98402
Owner/Operator Telephone:	253-572-2549
Owner/Operator Telephone Ext:	Not reported
Owner/Operator Fax:	Not reported
Owner/Operator Email:	Not reported

Owner/Operator Indicator:	Owner
Owner/Operator Name:	GERMAN, FORREST
Legal Status:	Private
Date Became Current:	2001-03-15 00:00:00.
Date Ended Current:	Not reported
Owner/Operator Address:	2501 S HOOD ST
Owner/Operator City,State,Zip:	TACOMA, WA 98402
Owner/Operator Telephone:	253-572-2549
Owner/Operator Telephone Ext:	Not reported
Owner/Operator Fax:	Not reported
Owner/Operator Email:	Not reported



Map ID  
Direction  
Distance  
Elevation

MAP FINDINGS

Site

Database(s)

EDR ID Number  
EPA ID Number

**CARACOL DESIGN (Continued)**

**1005445170**

Owner/Operator Indicator: Operator  
Owner/Operator Name: FORREST GERMAN  
Legal Status: Private  
Date Became Current: Not reported  
Date Ended Current: Not reported  
Owner/Operator Address: 2501 S HOOD ST  
Owner/Operator City,State,Zip: TACOMA, WA 98402  
Owner/Operator Telephone: 253-572-2549  
Owner/Operator Telephone Ext: Not reported  
Owner/Operator Fax: Not reported  
Owner/Operator Email: Not reported

Owner/Operator Indicator: Owner  
Owner/Operator Name: GERMAN, FORREST  
Legal Status: Private  
Date Became Current: 2001-03-15 00:00:00.  
Date Ended Current: Not reported  
Owner/Operator Address: 2501 S HOOD ST  
Owner/Operator City,State,Zip: TACOMA, WA 98402  
Owner/Operator Telephone: 253-572-2549  
Owner/Operator Telephone Ext: Not reported  
Owner/Operator Fax: Not reported  
Owner/Operator Email: Not reported

Owner/Operator Indicator: Owner  
Owner/Operator Name: FORREST GERMAN  
Legal Status: Private  
Date Became Current: 2001-03-15 00:00:00.  
Date Ended Current: Not reported  
Owner/Operator Address: 2501 S HOOD ST  
Owner/Operator City,State,Zip: TACOMA, WA 98402  
Owner/Operator Telephone: 253-572-2549  
Owner/Operator Telephone Ext: Not reported  
Owner/Operator Fax: Not reported  
Owner/Operator Email: Not reported

Owner/Operator Indicator: Operator  
Owner/Operator Name: CARACOL DESIGN  
Legal Status: Private  
Date Became Current: Not reported  
Date Ended Current: Not reported  
Owner/Operator Address: 2514 S HOLGATE ST  
Owner/Operator City,State,Zip: TACOMA, WA 98402  
Owner/Operator Telephone: 000-000-0000  
Owner/Operator Telephone Ext: Not reported  
Owner/Operator Fax: Not reported  
Owner/Operator Email: Not reported

Owner/Operator Indicator: Owner  
Owner/Operator Name: GERMAN, FORREST  
Legal Status: Private  
Date Became Current: Not reported  
Date Ended Current: Not reported  
Owner/Operator Address: 2501 S HOOD ST  
Owner/Operator City,State,Zip: TACOMA, WA 98402  
Owner/Operator Telephone: 253-572-2549  
Owner/Operator Telephone Ext: Not reported



Map ID  
Direction  
Distance  
Elevation

MAP FINDINGS

Site

Database(s)

EDR ID Number  
EPA ID Number

**CARACOL DESIGN (Continued)**

**1005445170**

Owner/Operator Fax:	Not reported
Owner/Operator Email:	Not reported
Owner/Operator Indicator:	Operator
Owner/Operator Name:	CARACOL DESIGN
Legal Status:	Private
Date Became Current:	Not reported
Date Ended Current:	Not reported
Owner/Operator Address:	2514 S HOLGATE ST
Owner/Operator City,State,Zip:	TACOMA, WA 98402
Owner/Operator Telephone:	000-000-0000
Owner/Operator Telephone Ext:	Not reported
Owner/Operator Fax:	Not reported
Owner/Operator Email:	Not reported
Owner/Operator Indicator:	Owner
Owner/Operator Name:	GERMAN, FORREST
Legal Status:	Private
Date Became Current:	2001-03-15 00:00:00.
Date Ended Current:	Not reported
Owner/Operator Address:	2501 S HOOD ST
Owner/Operator City,State,Zip:	TACOMA, WA 98402
Owner/Operator Telephone:	253-572-2549
Owner/Operator Telephone Ext:	Not reported
Owner/Operator Fax:	Not reported
Owner/Operator Email:	Not reported
Owner/Operator Indicator:	Operator
Owner/Operator Name:	CARACOL DESIGN
Legal Status:	Private
Date Became Current:	Not reported
Date Ended Current:	Not reported
Owner/Operator Address:	2514 S HOLGATE ST
Owner/Operator City,State,Zip:	TACOMA, WA 98402
Owner/Operator Telephone:	000-000-0000
Owner/Operator Telephone Ext:	Not reported
Owner/Operator Fax:	Not reported
Owner/Operator Email:	Not reported
Owner/Operator Indicator:	Owner
Owner/Operator Name:	FORREST GERMAN
Legal Status:	Private
Date Became Current:	2001-03-15 00:00:00.
Date Ended Current:	Not reported
Owner/Operator Address:	2501 S HOOD ST
Owner/Operator City,State,Zip:	TACOMA, WA 98402
Owner/Operator Telephone:	253-572-2549
Owner/Operator Telephone Ext:	Not reported
Owner/Operator Fax:	Not reported
Owner/Operator Email:	Not reported
Owner/Operator Indicator:	Owner
Owner/Operator Name:	GERMAN, FORREST
Legal Status:	Private
Date Became Current:	Not reported
Date Ended Current:	Not reported
Owner/Operator Address:	2501 S HOOD ST



Map ID  
Direction  
Distance  
Elevation

MAP FINDINGS

Site

Database(s)

EDR ID Number  
EPA ID Number

**CARACOL DESIGN (Continued)**

**1005445170**

Owner/Operator City,State,Zip: TACOMA, WA 98402  
Owner/Operator Telephone: 253-572-2549  
Owner/Operator Telephone Ext: Not reported  
Owner/Operator Fax: Not reported  
Owner/Operator Email: Not reported

Owner/Operator Indicator: Operator  
Owner/Operator Name: FORREST GERMAN  
Legal Status: Private  
Date Became Current: Not reported  
Date Ended Current: Not reported  
Owner/Operator Address: 2501 S HOOD ST  
Owner/Operator City,State,Zip: TACOMA, WA 98402  
Owner/Operator Telephone: 253-572-2549  
Owner/Operator Telephone Ext: Not reported  
Owner/Operator Fax: Not reported  
Owner/Operator Email: Not reported

Owner/Operator Indicator: Owner  
Owner/Operator Name: FORREST GERMAN  
Legal Status: Private  
Date Became Current: 2001-03-15 00:00:00.  
Date Ended Current: Not reported  
Owner/Operator Address: 2501 S HOOD ST  
Owner/Operator City,State,Zip: TACOMA, WA 98402  
Owner/Operator Telephone: 253-572-2549  
Owner/Operator Telephone Ext: Not reported  
Owner/Operator Fax: Not reported  
Owner/Operator Email: Not reported

Owner/Operator Indicator: Operator  
Owner/Operator Name: CARACOL DESIGN  
Legal Status: Private  
Date Became Current: Not reported  
Date Ended Current: Not reported  
Owner/Operator Address: 2514 S HOLGATE ST  
Owner/Operator City,State,Zip: TACOMA, WA 98402  
Owner/Operator Telephone: 000-000-0000  
Owner/Operator Telephone Ext: Not reported  
Owner/Operator Fax: Not reported  
Owner/Operator Email: Not reported

Historic Generators:  
Receive Date: 2003-03-18 00:00:00.0  
Handler Name: CARACOL DESIGN  
Federal Waste Generator Description: Not a generator, verified  
State District Owner: WA  
Large Quantity Handler of Universal Waste: No  
Recognized Trader Importer: No  
Recognized Trader Exporter: No  
Spent Lead Acid Battery Importer: No  
Spent Lead Acid Battery Exporter: No  
Current Record: No  
Non Storage Recycler Activity: Not reported  
Electronic Manifest Broker: Not reported

Receive Date: 2003-03-18 00:00:00.0



Map ID  
Direction  
Distance  
Elevation

MAP FINDINGS

Site

Database(s)

EDR ID Number  
EPA ID Number

**CARACOL DESIGN (Continued)**

**1005445170**

Handler Name: CARACOL DESIGN  
Federal Waste Generator Description: Not a generator, verified  
State District Owner: WA  
Large Quantity Handler of Universal Waste: No  
Recognized Trader Importer: No  
Recognized Trader Exporter: No  
Spent Lead Acid Battery Importer: No  
Spent Lead Acid Battery Exporter: No  
Current Record: No  
Non Storage Recycler Activity: Not reported  
Electronic Manifest Broker: Not reported

Receive Date: 2003-03-19 00:00:00.0  
Handler Name: CARACOL DESIGN  
Federal Waste Generator Description: Not a generator, verified  
State District Owner: WA  
Large Quantity Handler of Universal Waste: No  
Recognized Trader Importer: Not reported  
Recognized Trader Exporter: Not reported  
Spent Lead Acid Battery Importer: Not reported  
Spent Lead Acid Battery Exporter: Not reported  
Current Record: Yes  
Non Storage Recycler Activity: Not reported  
Electronic Manifest Broker: Not reported

Receive Date: 2001-03-15 00:00:00.0  
Handler Name: CARACOL DESIGN  
Federal Waste Generator Description: Not a generator, verified  
State District Owner: WA  
Large Quantity Handler of Universal Waste: No  
Recognized Trader Importer: No  
Recognized Trader Exporter: No  
Spent Lead Acid Battery Importer: No  
Spent Lead Acid Battery Exporter: No  
Current Record: No  
Non Storage Recycler Activity: Not reported  
Electronic Manifest Broker: Not reported

Receive Date: 2002-05-31 00:00:00.0  
Handler Name: CARACOL DESIGN  
Federal Waste Generator Description: Conditionally Exempt Small Quantity Generator  
State District Owner: WA  
Large Quantity Handler of Universal Waste: No  
Recognized Trader Importer: Not reported  
Recognized Trader Exporter: Not reported  
Spent Lead Acid Battery Importer: Not reported  
Spent Lead Acid Battery Exporter: Not reported  
Current Record: No  
Non Storage Recycler Activity: Not reported  
Electronic Manifest Broker: Not reported

Receive Date: 2003-02-26 00:00:00.0  
Handler Name: CARACOL DESIGN  
Federal Waste Generator Description: Not a generator, verified  
State District Owner: WA  
Large Quantity Handler of Universal Waste: No  
Recognized Trader Importer: Not reported



Map ID  
Direction  
Distance  
Elevation

MAP FINDINGS

Site

Database(s)

EDR ID Number  
EPA ID Number

**CARACOL DESIGN (Continued)**

**1005445170**

Recognized Trader Exporter:	Not reported
Spent Lead Acid Battery Importer:	Not reported
Spent Lead Acid Battery Exporter:	Not reported
Current Record:	No
Non Storage Recycler Activity:	Not reported
Electronic Manifest Broker:	Not reported
Receive Date:	2003-03-18 00:00:00.0
Handler Name:	CARACOL DESIGN
Federal Waste Generator Description:	Not a generator, verified
State District Owner:	WA
Large Quantity Handler of Universal Waste:	No
Recognized Trader Importer:	Not reported
Recognized Trader Exporter:	Not reported
Spent Lead Acid Battery Importer:	Not reported
Spent Lead Acid Battery Exporter:	Not reported
Current Record:	No
Non Storage Recycler Activity:	Not reported
Electronic Manifest Broker:	Not reported

List of NAICS Codes and Descriptions:

NAICS Code:	23731
NAICS Description:	HIGHWAY, STREET, AND BRIDGE CONSTRUCTION

Facility Has Received Notices of Violation:

Found Violation:	No
Agency Which Determined Violation:	Not reported
Violation Short Description:	Not reported
Date Violation was Determined:	Not reported
Actual Return to Compliance Date:	Not reported
Return to Compliance Qualifier:	Not reported
Violation Responsible Agency:	Not reported
Scheduled Compliance Date:	Not reported
Enforcement Identifier:	Not reported
Date of Enforcement Action:	Not reported
Enforcement Responsible Agency:	Not reported
Enforcement Docket Number:	Not reported
Enforcement Attorney:	Not reported
Corrective Action Component:	Not reported
Appeal Initiated Date:	Not reported
Appeal Resolution Date:	Not reported
Disposition Status Date:	Not reported
Disposition Status:	Not reported
Disposition Status Description:	Not reported
Consent/Final Order Sequence Number:	Not reported
Consent/Final Order Respondent Name:	Not reported
Consent/Final Order Lead Agency:	Not reported
Enforcement Type:	Not reported
Enforcement Responsible Person:	Not reported
Enforcement Responsible Sub-Organization:	Not reported
SEP Sequence Number:	Not reported
SEP Expenditure Amount:	Not reported
SEP Scheduled Completion Date:	Not reported
SEP Actual Date:	Not reported
SEP Defaulted Date:	Not reported
SEP Type:	Not reported



Map ID  
Direction  
Distance  
Elevation

MAP FINDINGS

Site

Database(s)

EDR ID Number  
EPA ID Number

**CARACOL DESIGN (Continued)**

**1005445170**

SEP Type Description: Not reported  
Proposed Amount: Not reported  
Final Monetary Amount: Not reported  
Paid Amount: Not reported  
Final Count: Not reported  
Final Amount: Not reported

**Evaluation Action Summary:**

Evaluation Date: 2002-10-16 00:00:00.0  
Evaluation Responsible Agency: State  
Found Violation: No  
Evaluation Type Description: COMPLIANCE ASSISTANCE VISIT  
Evaluation Responsible Person Identifier: WALCW  
Evaluation Responsible Sub-Organization: SW  
Actual Return to Compliance Date: Not reported  
Scheduled Compliance Date: Not reported  
Date of Request: Not reported  
Date Response Received: Not reported  
Request Agency: Not reported  
Former Citation: Not reported

**FINDS:**

Registry ID: 110012561735

Click Here:

**Environmental Interest/Information System:**

RCRAInfo is a national information system that supports the Resource Conservation and Recovery Act (RCRA) program through the tracking of events and activities related to facilities that generate, transport, and treat, store, or dispose of hazardous waste. RCRAInfo allows RCRA program staff to track the notification, permit, compliance, and corrective action activities required under RCRA.

[Click this hyperlink](#) while viewing on your computer to access additional FINDS: detail in the EDR Site Report.

**ECHO:**

Envid: 1005445170  
Registry ID: 110012561735  
DFR URL: <http://echo.epa.gov/detailed-facility-report?fid=110012561735>  
Name: CARACOL DESIGN  
Address: 2514 S HOLGATE ST  
City,State,Zip: TACOMA, WA 98402

**AU209**  
**West**  
**1/4-1/2**  
**0.413 mi.**  
**2180 ft.**  
**MAR JON CONTRACTORS INC**  
**2512 HOLGATE ST**  
**TACOMA, WA 98402**  
**Site 5 of 6 in cluster AU**

**WA UST**  
**WA ALLSITES**  
**U003354329**  
**N/A**

**Relative:**  
**Higher**

**Actual:**  
**123 ft.**

**UST:**  
Name: MAR JON CONTRACTORS INC  
Address: 2512 HOLGATE ST  
City: TACOMA  
Zip: 98402  
Facility ID: 51581124



Map ID  
Direction  
Distance  
Elevation

MAP FINDINGS

Site

Database(s)

EDR ID Number  
EPA ID Number

**MAR JON CONTRACTORS INC (Continued)**

**U003354329**

Site Id: 3972  
UBI: Not reported  
Phone Number: Not reported  
Decimal Latitude: 47.238161  
Decimal Longitude: -122.438424  
  
Tank Name: 1  
Tag Number: Not reported  
Tank Status: Removed - No Site Assessment Found  
Tank Status Date: 05/25/1993  
Tank Install Date: 12/31/1964  
Tank Closure Date: 02/27/2020  
Capacity Range: Not reported  
Tank Permit Expiration Date: Not reported  
Tank Upgrade Date: Not reported  
Tank Spill Prevention: Not reported  
Tank Overfill Prevention: Not reported  
Tank Material: Steel  
Tank Construction: Not reported  
Tank Tightness Test: Not reported  
Tank Corrosion Protection: Not reported  
Tank Manifold: Not reported  
Tank Release Detection: Not reported  
Tank SFC Type: Not reported  
Pipe Material: Not reported  
Pipe Construction: Not reported  
Pipe Primary Release Detection: Not reported  
Pipe Second Release Detection: Not reported  
Pipe Corrosion Protection: Not reported  
Pipe Pumping System: Not reported  
Responsible Unit: Southwest  
Dispenser/Pump SFC Type: Not reported

**ALLSITES:**

Name: MAR JON CONTRACTORS INC  
Facility Id: 51581124

**AY210**  
**WNW**  
**1/4-1/2**  
**0.413 mi.**  
**2183 ft.**

**PHASE II DOWNTOWN UTILITIES IMPROVEMENT**  
**SOUTH 21ST TO SOUTH 25TH ST**  
**TACOMA, WA 98402**  
**Site 5 of 5 in cluster AY**

**WA ALLSITES S112074931**  
**N/A**

**Relative:**  
**Higher**  
**Actual:**  
**58 ft.**

**ALLSITES:**  
Name: PHASE II DOWNTOWN UTILITIES IMPROVEMENT  
Facility Id: 13400



Map ID  
Direction  
Distance  
Elevation

MAP FINDINGS

EDR ID Number  
EPA ID Number

211  
West  
1/4-1/2  
0.414 mi.  
2186 ft.

**TACOMA CITY OF, GROUNDS MAINTENANCE**  
**2308 S HOLGATE ST**  
**TACOMA, WA 98402**

**WA ALLSITES**  
**RCRA NonGen / NLR**  
**FINDS**  
**ECHO**  
**WA MANIFEST**

**1004793765**  
**WAD981760770**

**Relative:**  
**Higher**  
**Actual:**  
**107 ft.**

**ALLSITES:**

Name: TACOMA CITY GENERAL SVC FLEET DIV SHOP3  
Facility Id: 27828397

**RCRA Listings:**

Date Form Received by Agency:	2015-03-19 00:00:00.0
Handler Name:	TACOMA CITY OF, GROUNDS MAINTENANCE
Handler Address:	2308 S HOLGATE ST
Handler City,State,Zip:	TACOMA, WA 98402
EPA ID:	WAD981760770
Contact Name:	MARK TVEIT
Contact Address:	3510 S MULLEN ST
Contact City,State,Zip:	TACOMA, WA 98409
Contact Telephone:	253-593-7708
Contact Fax:	Not reported
Contact Email:	MTVEIT@CITYOFTACOMA.ORG
Contact Title:	Not reported
EPA Region:	10
Land Type:	Municipal
Federal Waste Generator Description:	Not a generator, verified
Non-Notifier:	Not reported
Biennial Report Cycle:	Not reported
Accessibility:	Not reported
Active Site Indicator:	Not reported
State District Owner:	WA
State District:	SWRO
Mailing Address:	747 MARKET ST RM 774
Mailing City,State,Zip:	TACOMA, WA 98402
Owner Name:	TACOMA CITY OF
Owner Type:	Private
Operator Name:	TACOMA CITY OF, GROUNDS MAINTENANCE
Operator Type:	Private
Short-Term Generator Activity:	No
Importer Activity:	No
Mixed Waste Generator:	No
Transporter Activity:	No
Transfer Facility Activity:	No
Recycler Activity with Storage:	No
Small Quantity On-Site Burner Exemption:	No
Smelting Melting and Refining Furnace Exemption:	No
Underground Injection Control:	No
Off-Site Waste Receipt:	No
Universal Waste Indicator:	No
Universal Waste Destination Facility:	No
Federal Universal Waste:	No
Active Site Fed-Reg Treatment Storage and Disposal Facility:	Not reported
Active Site Converter Treatment storage and Disposal Facility:	Not reported
Active Site State-Reg Treatment Storage and Disposal Facility:	Not reported
Active Site State-Reg Handler:	---
Federal Facility Indicator:	Not reported
Hazardous Secondary Material Indicator:	NN
Sub-Part K Indicator:	Not reported
Commercial TSD Indicator:	No



Map ID  
Direction  
Distance  
Elevation

MAP FINDINGS

Site

Database(s)

EDR ID Number  
EPA ID Number

**TACOMA CITY OF, GROUNDS MAINTENANCE (Continued)**

**1004793765**

Treatment Storage and Disposal Type:	Not reported
2018 GPRA Permit Baseline:	Not on the Baseline
2018 GPRA Renewals Baseline:	Not on the Baseline
Permit Renewals Workload Universe:	Not reported
Permit Workload Universe:	Not reported
Permit Progress Universe:	Not reported
Post-Closure Workload Universe:	Not reported
Closure Workload Universe:	Not reported
202 GPRA Corrective Action Baseline:	No
Corrective Action Workload Universe:	No
Subject to Corrective Action Universe:	No
Non-TSDFs Where RCRA CA has Been Imposed Universe:	No
TSDFs Potentially Subject to CA Under 3004 (u)/(v) Universe:	No
TSDFs Only Subject to CA under Discretionary Auth Universe:	No
Corrective Action Priority Ranking:	No NCAPS ranking
Environmental Control Indicator:	No
Institutional Control Indicator:	No
Human Exposure Controls Indicator:	N/A
Groundwater Controls Indicator:	N/A
Operating TSDF Universe:	Not reported
Full Enforcement Universe:	Not reported
Significant Non-Complier Universe:	No
Unaddressed Significant Non-Complier Universe:	No
Addressed Significant Non-Complier Universe:	No
Significant Non-Complier With a Compliance Schedule Universe:	No
Financial Assurance Required:	Not reported
Handler Date of Last Change:	2018-05-08 13:27:22.0
Recognized Trader-Importer:	No
Recognized Trader-Exporter:	No
Importer of Spent Lead Acid Batteries:	No
Exporter of Spent Lead Acid Batteries:	No
Recycler Activity Without Storage:	No
Manifest Broker:	No
Sub-Part P Indicator:	Not reported

**Hazardous Waste Summary:**

Waste Code:	D001
Waste Description:	IGNITABLE WASTE
Waste Code:	D002
Waste Description:	CORROSIVE WASTE
Waste Code:	D007
Waste Description:	CHROMIUM
Waste Code:	D008
Waste Description:	LEAD

**Handler - Owner Operator:**

Owner/Operator Indicator:	Owner
Owner/Operator Name:	TACOMA CITY
Legal Status:	Private
Date Became Current:	Not reported
Date Ended Current:	Not reported
Owner/Operator Address:	747 MARKET ST RM 132



Map ID  
Direction  
Distance  
Elevation

MAP FINDINGS

Site

Database(s)

EDR ID Number  
EPA ID Number

**TACOMA CITY OF, GROUNDS MAINTENANCE (Continued)**

**1004793765**

Owner/Operator City,State,Zip: TACOMA, WA 98402  
Owner/Operator Telephone: 253-591-5805  
Owner/Operator Telephone Ext: Not reported  
Owner/Operator Fax: Not reported  
Owner/Operator Email: Not reported

Owner/Operator Indicator: Operator  
Owner/Operator Name: FRANCIS, RON  
Legal Status: Private  
Date Became Current: Not reported  
Date Ended Current: Not reported  
Owner/Operator Address: 747 MARKET ST RM B8  
Owner/Operator City,State,Zip: TACOMA, WA 98402  
Owner/Operator Telephone: 253-591-5096  
Owner/Operator Telephone Ext: Not reported  
Owner/Operator Fax: Not reported  
Owner/Operator Email: Not reported

Owner/Operator Indicator: Owner  
Owner/Operator Name: TACOMA CITY GENERAL SVC FLEET DIV SHOP3  
Legal Status: Private  
Date Became Current: Not reported  
Date Ended Current: Not reported  
Owner/Operator Address: 2308 S HOLGATE ST  
Owner/Operator City,State,Zip: TACOMA, WA 98402  
Owner/Operator Telephone: 000-000-0000  
Owner/Operator Telephone Ext: Not reported  
Owner/Operator Fax: Not reported  
Owner/Operator Email: Not reported

Owner/Operator Indicator: Owner  
Owner/Operator Name: TACOMA CITY GENERAL SVC FLEET DIV SHOP3  
Legal Status: Private  
Date Became Current: Not reported  
Date Ended Current: Not reported  
Owner/Operator Address: 2308 S HOLGATE ST  
Owner/Operator City,State,Zip: TACOMA, WA 98402  
Owner/Operator Telephone: 000-000-0000  
Owner/Operator Telephone Ext: Not reported  
Owner/Operator Fax: Not reported  
Owner/Operator Email: Not reported

Owner/Operator Indicator: Owner  
Owner/Operator Name: TACOMA CITY OF  
Legal Status: Private  
Date Became Current: Not reported  
Date Ended Current: Not reported  
Owner/Operator Address: 747 MARKET ST RM 132  
Owner/Operator City,State,Zip: TACOMA, WA 98402  
Owner/Operator Telephone: 253-591-5550  
Owner/Operator Telephone Ext: Not reported  
Owner/Operator Fax: Not reported  
Owner/Operator Email: Not reported

Owner/Operator Indicator: Owner  
Owner/Operator Name: TACOMA CITY OF  
Legal Status: Private



Map ID  
Direction  
Distance  
Elevation

MAP FINDINGS

Site

Database(s)

EDR ID Number  
EPA ID Number

**TACOMA CITY OF, GROUNDS MAINTENANCE (Continued)**

**1004793765**

Date Became Current:	Not reported
Date Ended Current:	Not reported
Owner/Operator Address:	747 MARKET ST RM 744
Owner/Operator City,State,Zip:	TACOMA, WA 98402
Owner/Operator Telephone:	253-591-5449
Owner/Operator Telephone Ext:	Not reported
Owner/Operator Fax:	Not reported
Owner/Operator Email:	Not reported
Owner/Operator Indicator:	Owner
Owner/Operator Name:	TACOMA CITY FLEET SERVICES SHOP 3
Legal Status:	Private
Date Became Current:	1996-05-02 00:00:00.
Date Ended Current:	Not reported
Owner/Operator Address:	3639 SO PINE ST
Owner/Operator City,State,Zip:	TACOMA, WA 98409
Owner/Operator Telephone:	253-591-5550
Owner/Operator Telephone Ext:	Not reported
Owner/Operator Fax:	Not reported
Owner/Operator Email:	Not reported
Owner/Operator Indicator:	Owner
Owner/Operator Name:	TACOMA CITY GENERAL SVC FLEET DIV SHOP3
Legal Status:	Private
Date Became Current:	Not reported
Date Ended Current:	Not reported
Owner/Operator Address:	2308 S HOLGATE ST
Owner/Operator City,State,Zip:	TACOMA, WA 98402
Owner/Operator Telephone:	000-000-0000
Owner/Operator Telephone Ext:	Not reported
Owner/Operator Fax:	Not reported
Owner/Operator Email:	Not reported
Owner/Operator Indicator:	Owner
Owner/Operator Name:	TACOMA CITY GENERAL SVC FLEET DIV SHOP3
Legal Status:	Private
Date Became Current:	Not reported
Date Ended Current:	Not reported
Owner/Operator Address:	2308 S HOLGATE ST
Owner/Operator City,State,Zip:	TACOMA, WA 98402
Owner/Operator Telephone:	000-000-0000
Owner/Operator Telephone Ext:	Not reported
Owner/Operator Fax:	Not reported
Owner/Operator Email:	Not reported
Owner/Operator Indicator:	Owner
Owner/Operator Name:	TACOMA CITY
Legal Status:	Private
Date Became Current:	Not reported
Date Ended Current:	Not reported
Owner/Operator Address:	747 MARKET ST RM 132
Owner/Operator City,State,Zip:	TACOMA, WA 98402
Owner/Operator Telephone:	253-591-5805
Owner/Operator Telephone Ext:	Not reported
Owner/Operator Fax:	Not reported
Owner/Operator Email:	Not reported



Map ID  
Direction  
Distance  
Elevation

MAP FINDINGS

Site

Database(s)

EDR ID Number  
EPA ID Number

**TACOMA CITY OF, GROUNDS MAINTENANCE (Continued)**

**1004793765**

Owner/Operator Indicator: Owner  
Owner/Operator Name: TACOMA CITY  
Legal Status: Private  
Date Became Current: Not reported  
Date Ended Current: Not reported  
Owner/Operator Address: 747 MARKET ST RM 132  
Owner/Operator City,State,Zip: TACOMA, WA 98402  
Owner/Operator Telephone: 253-591-5805  
Owner/Operator Telephone Ext: Not reported  
Owner/Operator Fax: Not reported  
Owner/Operator Email: Not reported

Owner/Operator Indicator: Owner  
Owner/Operator Name: TACOMA CITY FLEET SERVICES SHOP 3  
Legal Status: Private  
Date Became Current: 1996-05-02 00:00:00.  
Date Ended Current: Not reported  
Owner/Operator Address: 3639 SO PINE ST  
Owner/Operator City,State,Zip: TACOMA, WA 98409  
Owner/Operator Telephone: 253-591-5550  
Owner/Operator Telephone Ext: Not reported  
Owner/Operator Fax: Not reported  
Owner/Operator Email: Not reported

Owner/Operator Indicator: Owner  
Owner/Operator Name: TACOMA CITY  
Legal Status: Private  
Date Became Current: Not reported  
Date Ended Current: Not reported  
Owner/Operator Address: 747 MARKET ST RM 132  
Owner/Operator City,State,Zip: TACOMA, WA 98402  
Owner/Operator Telephone: 253-591-5805  
Owner/Operator Telephone Ext: Not reported  
Owner/Operator Fax: Not reported  
Owner/Operator Email: Not reported

Owner/Operator Indicator: Owner  
Owner/Operator Name: TACOMA CITY  
Legal Status: Private  
Date Became Current: Not reported  
Date Ended Current: Not reported  
Owner/Operator Address: 747 MARKET ST RM 132  
Owner/Operator City,State,Zip: TACOMA, WA 98402  
Owner/Operator Telephone: 253-591-5805  
Owner/Operator Telephone Ext: Not reported  
Owner/Operator Fax: Not reported  
Owner/Operator Email: Not reported

Owner/Operator Indicator: Operator  
Owner/Operator Name: TACOMA CITY OF, GROUNDS MAINTENANCE  
Legal Status: Private  
Date Became Current: Not reported  
Date Ended Current: Not reported  
Owner/Operator Address: 747 MARKET ST RM 744  
Owner/Operator City,State,Zip: TACOMA, WA 98402  
Owner/Operator Telephone: 253-591-5449  
Owner/Operator Telephone Ext: Not reported



Map ID  
Direction  
Distance  
Elevation

MAP FINDINGS

Site

Database(s)

EDR ID Number  
EPA ID Number

**TACOMA CITY OF, GROUNDS MAINTENANCE (Continued)**

**1004793765**

Owner/Operator Fax: Not reported  
Owner/Operator Email: Not reported

Owner/Operator Indicator: Operator  
Owner/Operator Name: TACOMA CITY GENERAL SVC FLEET DIV SHOP3  
Legal Status: Private  
Date Became Current: Not reported  
Date Ended Current: Not reported  
Owner/Operator Address: 2308 S HOLGATE ST  
Owner/Operator City,State,Zip: TACOMA, WA 98402  
Owner/Operator Telephone: 000-000-0000  
Owner/Operator Telephone Ext: Not reported  
Owner/Operator Fax: Not reported  
Owner/Operator Email: Not reported

Owner/Operator Indicator: Operator  
Owner/Operator Name: BOWERS, WILLIAM  
Legal Status: Private  
Date Became Current: Not reported  
Date Ended Current: Not reported  
Owner/Operator Address: 2308 S HOLGATE ST  
Owner/Operator City,State,Zip: TACOMA, WA 98402  
Owner/Operator Telephone: 253-591-5550  
Owner/Operator Telephone Ext: Not reported  
Owner/Operator Fax: Not reported  
Owner/Operator Email: Not reported

Owner/Operator Indicator: Owner  
Owner/Operator Name: TACOMA CITY OF  
Legal Status: Private  
Date Became Current: Not reported  
Date Ended Current: Not reported  
Owner/Operator Address: 747 MARKET ST RM 744  
Owner/Operator City,State,Zip: TACOMA, WA 98402  
Owner/Operator Telephone: 253-591-5449  
Owner/Operator Telephone Ext: Not reported  
Owner/Operator Fax: Not reported  
Owner/Operator Email: Not reported

Owner/Operator Indicator: Operator  
Owner/Operator Name: RON F  
Legal Status: Private  
Date Became Current: 1900-01-01 00:00:00.  
Date Ended Current: Not reported  
Owner/Operator Address: 747 MARKET ST RM B8  
Owner/Operator City,State,Zip: TACOMA, WA 98402  
Owner/Operator Telephone: 253-591-5096  
Owner/Operator Telephone Ext: Not reported  
Owner/Operator Fax: Not reported  
Owner/Operator Email: Not reported

Owner/Operator Indicator: Operator  
Owner/Operator Name: BOWERS, WILLIAM  
Legal Status: Private  
Date Became Current: Not reported  
Date Ended Current: Not reported  
Owner/Operator Address: 2308 S HOLGATE ST



Map ID  
Direction  
Distance  
Elevation

MAP FINDINGS

Site

Database(s)

EDR ID Number  
EPA ID Number

**TACOMA CITY OF, GROUNDS MAINTENANCE (Continued)**

**1004793765**

Owner/Operator City,State,Zip: TACOMA, WA 98402  
Owner/Operator Telephone: 253-591-5550  
Owner/Operator Telephone Ext: Not reported  
Owner/Operator Fax: Not reported  
Owner/Operator Email: Not reported

Owner/Operator Indicator: Owner  
Owner/Operator Name: TACOMA CITY OF  
Legal Status: Private  
Date Became Current: 1996-05-02 00:00:00.  
Date Ended Current: Not reported  
Owner/Operator Address: 747 MARKET ST RM 737  
Owner/Operator City,State,Zip: TACOMA, WA 98402  
Owner/Operator Telephone: 253-591-5535  
Owner/Operator Telephone Ext: Not reported  
Owner/Operator Fax: Not reported  
Owner/Operator Email: Not reported

Owner/Operator Indicator: Operator  
Owner/Operator Name: TACOMA CITY GENERAL SVC FLEET DIV SHOP3  
Legal Status: Private  
Date Became Current: Not reported  
Date Ended Current: Not reported  
Owner/Operator Address: 2308 S HOLGATE ST  
Owner/Operator City,State,Zip: TACOMA, WA 98402  
Owner/Operator Telephone: 000-000-0000  
Owner/Operator Telephone Ext: Not reported  
Owner/Operator Fax: Not reported  
Owner/Operator Email: Not reported

Owner/Operator Indicator: Owner  
Owner/Operator Name: TACOMA CITY FLEET SERVICES SHOP 3  
Legal Status: Private  
Date Became Current: 1996-05-02 00:00:00.  
Date Ended Current: Not reported  
Owner/Operator Address: 3639 SO PINE ST  
Owner/Operator City,State,Zip: TACOMA, WA 98409  
Owner/Operator Telephone: 253-591-5550  
Owner/Operator Telephone Ext: Not reported  
Owner/Operator Fax: Not reported  
Owner/Operator Email: Not reported

Owner/Operator Indicator: Owner  
Owner/Operator Name: TACOMA CITY GENERAL SVC FLEET DIV SHOP3  
Legal Status: Private  
Date Became Current: Not reported  
Date Ended Current: Not reported  
Owner/Operator Address: 2308 S HOLGATE ST  
Owner/Operator City,State,Zip: TACOMA, WA 98402  
Owner/Operator Telephone: 000-000-0000  
Owner/Operator Telephone Ext: Not reported  
Owner/Operator Fax: Not reported  
Owner/Operator Email: Not reported

Owner/Operator Indicator: Operator  
Owner/Operator Name: TACOMA CITY GENERAL SVC FLEET DIV SHOP3  
Legal Status: Private



Map ID  
Direction  
Distance  
Elevation

MAP FINDINGS

Site

Database(s)

EDR ID Number  
EPA ID Number

**TACOMA CITY OF, GROUNDS MAINTENANCE (Continued)**

**1004793765**

Date Became Current:	Not reported
Date Ended Current:	Not reported
Owner/Operator Address:	2308 S HOLGATE ST
Owner/Operator City,State,Zip:	TACOMA, WA 98402
Owner/Operator Telephone:	000-000-0000
Owner/Operator Telephone Ext:	Not reported
Owner/Operator Fax:	Not reported
Owner/Operator Email:	Not reported
Owner/Operator Indicator:	Owner
Owner/Operator Name:	TACOMA CITY
Legal Status:	Private
Date Became Current:	Not reported
Date Ended Current:	Not reported
Owner/Operator Address:	747 MARKET ST RM 132
Owner/Operator City,State,Zip:	TACOMA, WA 98402
Owner/Operator Telephone:	253-591-5805
Owner/Operator Telephone Ext:	Not reported
Owner/Operator Fax:	Not reported
Owner/Operator Email:	Not reported
Owner/Operator Indicator:	Owner
Owner/Operator Name:	TACOMA CITY FLEET SERVICES SHOP 3
Legal Status:	Private
Date Became Current:	1996-05-02 00:00:00.
Date Ended Current:	Not reported
Owner/Operator Address:	3639 SO PINE ST
Owner/Operator City,State,Zip:	TACOMA, WA 98409
Owner/Operator Telephone:	253-591-5550
Owner/Operator Telephone Ext:	Not reported
Owner/Operator Fax:	Not reported
Owner/Operator Email:	Not reported
Owner/Operator Indicator:	Operator
Owner/Operator Name:	TACOMA CITY OF, GROUNDS MAINTENANCE
Legal Status:	Private
Date Became Current:	Not reported
Date Ended Current:	Not reported
Owner/Operator Address:	747 MARKET ST RM 744
Owner/Operator City,State,Zip:	TACOMA, WA 98402
Owner/Operator Telephone:	253-591-5449
Owner/Operator Telephone Ext:	Not reported
Owner/Operator Fax:	Not reported
Owner/Operator Email:	Not reported
Owner/Operator Indicator:	Operator
Owner/Operator Name:	TACOMA CITY OF, GROUNDS MAINTENANCE
Legal Status:	Private
Date Became Current:	Not reported
Date Ended Current:	Not reported
Owner/Operator Address:	747 MARKET ST RM 744
Owner/Operator City,State,Zip:	TACOMA, WA 98402
Owner/Operator Telephone:	253-591-5449
Owner/Operator Telephone Ext:	Not reported
Owner/Operator Fax:	Not reported
Owner/Operator Email:	Not reported



Map ID  
Direction  
Distance  
Elevation

MAP FINDINGS

Site

Database(s)

EDR ID Number  
EPA ID Number

**TACOMA CITY OF, GROUNDS MAINTENANCE (Continued)**

**1004793765**

Owner/Operator Indicator: Operator  
Owner/Operator Name: TACOMA CITY GENERAL SVC FLEET DIV SHOP3  
Legal Status: Private  
Date Became Current: Not reported  
Date Ended Current: Not reported  
Owner/Operator Address: 2308 S HOLGATE ST  
Owner/Operator City,State,Zip: TACOMA, WA 98402  
Owner/Operator Telephone: 000-000-0000  
Owner/Operator Telephone Ext: Not reported  
Owner/Operator Fax: Not reported  
Owner/Operator Email: Not reported

Owner/Operator Indicator: Owner  
Owner/Operator Name: TACOMA CITY FLEET SERVICES SHOP 3  
Legal Status: Private  
Date Became Current: 1996-05-02 00:00:00.  
Date Ended Current: Not reported  
Owner/Operator Address: 3639 SO PINE ST  
Owner/Operator City,State,Zip: TACOMA, WA 98409  
Owner/Operator Telephone: 253-591-5550  
Owner/Operator Telephone Ext: Not reported  
Owner/Operator Fax: Not reported  
Owner/Operator Email: Not reported

Owner/Operator Indicator: Operator  
Owner/Operator Name: FRANCIS, RON  
Legal Status: Private  
Date Became Current: Not reported  
Date Ended Current: Not reported  
Owner/Operator Address: 747 MARKET ST RM B8  
Owner/Operator City,State,Zip: TACOMA, WA 98402  
Owner/Operator Telephone: 253-591-5096  
Owner/Operator Telephone Ext: Not reported  
Owner/Operator Fax: Not reported  
Owner/Operator Email: Not reported

Owner/Operator Indicator: Owner  
Owner/Operator Name: TACOMA CITY OF  
Legal Status: Private  
Date Became Current: Not reported  
Date Ended Current: Not reported  
Owner/Operator Address: 747 MARKET ST RM 132  
Owner/Operator City,State,Zip: TACOMA, WA 98402  
Owner/Operator Telephone: 253-591-5550  
Owner/Operator Telephone Ext: Not reported  
Owner/Operator Fax: Not reported  
Owner/Operator Email: Not reported

Owner/Operator Indicator: Owner  
Owner/Operator Name: TACOMA CITY OF  
Legal Status: Private  
Date Became Current: 1996-05-02 00:00:00.  
Date Ended Current: Not reported  
Owner/Operator Address: 747 MARKET ST RM 744  
Owner/Operator City,State,Zip: TACOMA, WA 98402  
Owner/Operator Telephone: 253-591-5449  
Owner/Operator Telephone Ext: Not reported



Map ID  
Direction  
Distance  
Elevation

MAP FINDINGS

Site

Database(s)

EDR ID Number  
EPA ID Number

**TACOMA CITY OF, GROUNDS MAINTENANCE (Continued)**

**1004793765**

Owner/Operator Fax:	Not reported
Owner/Operator Email:	Not reported
Owner/Operator Indicator:	Operator
Owner/Operator Name:	TACOMA CITY OF, GROUNDS MAINTENANCE
Legal Status:	Private
Date Became Current:	Not reported
Date Ended Current:	Not reported
Owner/Operator Address:	747 MARKET ST RM 744
Owner/Operator City,State,Zip:	TACOMA, WA 98402
Owner/Operator Telephone:	253-591-5449
Owner/Operator Telephone Ext:	Not reported
Owner/Operator Fax:	Not reported
Owner/Operator Email:	Not reported
Owner/Operator Indicator:	Owner
Owner/Operator Name:	TACOMA CITY OF
Legal Status:	Private
Date Became Current:	1996-05-02 00:00:00.
Date Ended Current:	Not reported
Owner/Operator Address:	747 MARKET ST RM 744
Owner/Operator City,State,Zip:	TACOMA, WA 98402
Owner/Operator Telephone:	253-591-5449
Owner/Operator Telephone Ext:	Not reported
Owner/Operator Fax:	Not reported
Owner/Operator Email:	Not reported
Owner/Operator Indicator:	Owner
Owner/Operator Name:	TACOMA CITY OF
Legal Status:	Private
Date Became Current:	Not reported
Date Ended Current:	Not reported
Owner/Operator Address:	747 MARKET ST RM 744
Owner/Operator City,State,Zip:	TACOMA, WA 98402
Owner/Operator Telephone:	253-591-5449
Owner/Operator Telephone Ext:	Not reported
Owner/Operator Fax:	Not reported
Owner/Operator Email:	Not reported
Owner/Operator Indicator:	Owner
Owner/Operator Name:	TACOMA CITY OF
Legal Status:	Private
Date Became Current:	1996-05-02 00:00:00.
Date Ended Current:	Not reported
Owner/Operator Address:	747 MARKET ST RM 744
Owner/Operator City,State,Zip:	TACOMA, WA 98402
Owner/Operator Telephone:	253-591-5449
Owner/Operator Telephone Ext:	Not reported
Owner/Operator Fax:	Not reported
Owner/Operator Email:	Not reported
Owner/Operator Indicator:	Operator
Owner/Operator Name:	BOWERS, WILLIAM
Legal Status:	Private
Date Became Current:	Not reported
Date Ended Current:	Not reported
Owner/Operator Address:	2308 S HOLGATE ST



Map ID  
Direction  
Distance  
Elevation

MAP FINDINGS

Site

Database(s)

EDR ID Number  
EPA ID Number

**TACOMA CITY OF, GROUNDS MAINTENANCE (Continued)**

**1004793765**

Owner/Operator City,State,Zip: TACOMA, WA 98402  
Owner/Operator Telephone: 253-591-5550  
Owner/Operator Telephone Ext: Not reported  
Owner/Operator Fax: Not reported  
Owner/Operator Email: Not reported

Owner/Operator Indicator: Owner  
Owner/Operator Name: TACOMA CITY FLEET SERVICES SHOP 3  
Legal Status: Private  
Date Became Current: 1996-05-02 00:00:00.  
Date Ended Current: Not reported  
Owner/Operator Address: 3639 SO PINE ST  
Owner/Operator City,State,Zip: TACOMA, WA 98409  
Owner/Operator Telephone: 253-591-5550  
Owner/Operator Telephone Ext: Not reported  
Owner/Operator Fax: Not reported  
Owner/Operator Email: Not reported

Owner/Operator Indicator: Owner  
Owner/Operator Name: TACOMA CITY FLEET SERVICES SHOP 3  
Legal Status: Private  
Date Became Current: 1996-05-02 00:00:00.  
Date Ended Current: Not reported  
Owner/Operator Address: 3639 SO PINE ST  
Owner/Operator City,State,Zip: TACOMA, WA 98409  
Owner/Operator Telephone: 253-591-5550  
Owner/Operator Telephone Ext: Not reported  
Owner/Operator Fax: Not reported  
Owner/Operator Email: Not reported

Owner/Operator Indicator: Operator  
Owner/Operator Name: BOWERS, WILLIAM  
Legal Status: Private  
Date Became Current: Not reported  
Date Ended Current: Not reported  
Owner/Operator Address: 2308 S HOLGATE ST  
Owner/Operator City,State,Zip: TACOMA, WA 98402  
Owner/Operator Telephone: 253-591-5550  
Owner/Operator Telephone Ext: Not reported  
Owner/Operator Fax: Not reported  
Owner/Operator Email: Not reported

Owner/Operator Indicator: Operator  
Owner/Operator Name: BOWERS, WILLIAM  
Legal Status: Private  
Date Became Current: Not reported  
Date Ended Current: Not reported  
Owner/Operator Address: 2308 S HOLGATE ST  
Owner/Operator City,State,Zip: TACOMA, WA 98402  
Owner/Operator Telephone: 253-591-5550  
Owner/Operator Telephone Ext: Not reported  
Owner/Operator Fax: Not reported  
Owner/Operator Email: Not reported

Owner/Operator Indicator: Owner  
Owner/Operator Name: TACOMA CITY OF  
Legal Status: Private



Map ID  
Direction  
Distance  
Elevation

MAP FINDINGS

Site

Database(s)

EDR ID Number  
EPA ID Number

**TACOMA CITY OF, GROUNDS MAINTENANCE (Continued)**

**1004793765**

Date Became Current: 1996-05-02 00:00:00.  
Date Ended Current: Not reported  
Owner/Operator Address: 747 MARKET ST RM 737  
Owner/Operator City,State,Zip: TACOMA, WA 98402  
Owner/Operator Telephone: 253-591-5535  
Owner/Operator Telephone Ext: Not reported  
Owner/Operator Fax: Not reported  
Owner/Operator Email: Not reported

Owner/Operator Indicator: Owner  
Owner/Operator Name: TACOMA CITY OF  
Legal Status: Private  
Date Became Current: 1996-05-02 00:00:00.  
Date Ended Current: Not reported  
Owner/Operator Address: 747 MARKET ST RM 744  
Owner/Operator City,State,Zip: TACOMA, WA 98402  
Owner/Operator Telephone: 253-591-5449  
Owner/Operator Telephone Ext: Not reported  
Owner/Operator Fax: Not reported  
Owner/Operator Email: Not reported

Owner/Operator Indicator: Owner  
Owner/Operator Name: TACOMA CITY OF  
Legal Status: Private  
Date Became Current: 1996-05-02 00:00:00.  
Date Ended Current: Not reported  
Owner/Operator Address: 747 MARKET ST RM 744  
Owner/Operator City,State,Zip: TACOMA, WA 98402  
Owner/Operator Telephone: 253-591-5449  
Owner/Operator Telephone Ext: Not reported  
Owner/Operator Fax: Not reported  
Owner/Operator Email: Not reported

Owner/Operator Indicator: Owner  
Owner/Operator Name: TACOMA CITY GENERAL SVC FLEET DIV SHOP3  
Legal Status: Private  
Date Became Current: Not reported  
Date Ended Current: Not reported  
Owner/Operator Address: 2308 S HOLGATE ST  
Owner/Operator City,State,Zip: TACOMA, WA 98402  
Owner/Operator Telephone: 000-000-0000  
Owner/Operator Telephone Ext: Not reported  
Owner/Operator Fax: Not reported  
Owner/Operator Email: Not reported

Owner/Operator Indicator: Operator  
Owner/Operator Name: BOWERS, WILLIAM  
Legal Status: Private  
Date Became Current: Not reported  
Date Ended Current: Not reported  
Owner/Operator Address: 2308 S HOLGATE ST  
Owner/Operator City,State,Zip: TACOMA, WA 98402  
Owner/Operator Telephone: 253-591-5550  
Owner/Operator Telephone Ext: Not reported  
Owner/Operator Fax: Not reported  
Owner/Operator Email: Not reported



Map ID  
Direction  
Distance  
Elevation

MAP FINDINGS

Site

Database(s)

EDR ID Number  
EPA ID Number

**TACOMA CITY OF, GROUNDS MAINTENANCE (Continued)**

**1004793765**

Owner/Operator Indicator:	Owner
Owner/Operator Name:	TACOMA CITY
Legal Status:	Private
Date Became Current:	Not reported
Date Ended Current:	Not reported
Owner/Operator Address:	747 MARKET ST RM 132
Owner/Operator City,State,Zip:	TACOMA, WA 98402
Owner/Operator Telephone:	253-591-5805
Owner/Operator Telephone Ext:	Not reported
Owner/Operator Fax:	Not reported
Owner/Operator Email:	Not reported
Owner/Operator Indicator:	Owner
Owner/Operator Name:	TACOMA CITY FLEET SERVICES SHOP 3
Legal Status:	Private
Date Became Current:	1996-05-02 00:00:00.
Date Ended Current:	Not reported
Owner/Operator Address:	3639 SO PINE ST
Owner/Operator City,State,Zip:	TACOMA, WA 98409
Owner/Operator Telephone:	253-591-5550
Owner/Operator Telephone Ext:	Not reported
Owner/Operator Fax:	Not reported
Owner/Operator Email:	Not reported
Owner/Operator Indicator:	Owner
Owner/Operator Name:	TACOMA CITY OF
Legal Status:	Private
Date Became Current:	1996-05-02 00:00:00.
Date Ended Current:	Not reported
Owner/Operator Address:	747 MARKET ST RM 737
Owner/Operator City,State,Zip:	TACOMA, WA 98402
Owner/Operator Telephone:	253-591-5535
Owner/Operator Telephone Ext:	Not reported
Owner/Operator Fax:	Not reported
Owner/Operator Email:	Not reported
Owner/Operator Indicator:	Operator
Owner/Operator Name:	FRANCIS, RON
Legal Status:	Private
Date Became Current:	Not reported
Date Ended Current:	Not reported
Owner/Operator Address:	747 MARKET ST RM B8
Owner/Operator City,State,Zip:	TACOMA, WA 98402
Owner/Operator Telephone:	253-591-5096
Owner/Operator Telephone Ext:	Not reported
Owner/Operator Fax:	Not reported
Owner/Operator Email:	Not reported
Owner/Operator Indicator:	Owner
Owner/Operator Name:	TACOMA CITY OF
Legal Status:	Private
Date Became Current:	Not reported
Date Ended Current:	Not reported
Owner/Operator Address:	747 MARKET ST RM 744
Owner/Operator City,State,Zip:	TACOMA, WA 98402
Owner/Operator Telephone:	253-591-5449
Owner/Operator Telephone Ext:	Not reported



Map ID  
Direction  
Distance  
Elevation

MAP FINDINGS

Site

Database(s)

EDR ID Number  
EPA ID Number

**TACOMA CITY OF, GROUNDS MAINTENANCE (Continued)**

**1004793765**

Owner/Operator Fax:	Not reported
Owner/Operator Email:	Not reported
Owner/Operator Indicator:	Operator
Owner/Operator Name:	TACOMA CITY OF, GROUNDS MAINTENANCE
Legal Status:	Private
Date Became Current:	Not reported
Date Ended Current:	Not reported
Owner/Operator Address:	747 MARKET ST RM 744
Owner/Operator City,State,Zip:	TACOMA, WA 98402
Owner/Operator Telephone:	253-591-5449
Owner/Operator Telephone Ext:	Not reported
Owner/Operator Fax:	Not reported
Owner/Operator Email:	Not reported
Owner/Operator Indicator:	Owner
Owner/Operator Name:	TACOMA CITY OF T
Legal Status:	Private
Date Became Current:	1996-05-02 00:00:00.
Date Ended Current:	Not reported
Owner/Operator Address:	747 MARKET ST RM 737
Owner/Operator City,State,Zip:	TACOMA, WA 98402
Owner/Operator Telephone:	253-591-5535
Owner/Operator Telephone Ext:	Not reported
Owner/Operator Fax:	Not reported
Owner/Operator Email:	Not reported
Owner/Operator Indicator:	Owner
Owner/Operator Name:	TACOMA CITY OF
Legal Status:	Private
Date Became Current:	Not reported
Date Ended Current:	Not reported
Owner/Operator Address:	747 MARKET ST RM 132
Owner/Operator City,State,Zip:	TACOMA, WA 98402
Owner/Operator Telephone:	253-591-5550
Owner/Operator Telephone Ext:	Not reported
Owner/Operator Fax:	Not reported
Owner/Operator Email:	Not reported
Owner/Operator Indicator:	Owner
Owner/Operator Name:	TACOMA CITY OF
Legal Status:	Private
Date Became Current:	Not reported
Date Ended Current:	Not reported
Owner/Operator Address:	747 MARKET ST RM 744
Owner/Operator City,State,Zip:	TACOMA, WA 98402
Owner/Operator Telephone:	253-591-5449
Owner/Operator Telephone Ext:	Not reported
Owner/Operator Fax:	Not reported
Owner/Operator Email:	Not reported
Owner/Operator Indicator:	Owner
Owner/Operator Name:	TACOMA CITY GENERAL SVC FLEET DIV SHOP3
Legal Status:	Private
Date Became Current:	Not reported
Date Ended Current:	Not reported
Owner/Operator Address:	2308 S HOLGATE ST



Map ID  
Direction  
Distance  
Elevation

MAP FINDINGS

Site

Database(s)

EDR ID Number  
EPA ID Number

**TACOMA CITY OF, GROUNDS MAINTENANCE (Continued)**

**1004793765**

Owner/Operator City,State,Zip:	TACOMA, WA 98402
Owner/Operator Telephone:	000-000-0000
Owner/Operator Telephone Ext:	Not reported
Owner/Operator Fax:	Not reported
Owner/Operator Email:	Not reported
Owner/Operator Indicator:	Owner
Owner/Operator Name:	TACOMA CITY FLEET SERVICES SHOP 3
Legal Status:	Private
Date Became Current:	1996-05-02 00:00:00.
Date Ended Current:	Not reported
Owner/Operator Address:	3639 SO PINE ST
Owner/Operator City,State,Zip:	TACOMA, WA 98409
Owner/Operator Telephone:	253-591-5550
Owner/Operator Telephone Ext:	Not reported
Owner/Operator Fax:	Not reported
Owner/Operator Email:	Not reported
Owner/Operator Indicator:	Operator
Owner/Operator Name:	BOWERS, WILLIAM
Legal Status:	Private
Date Became Current:	Not reported
Date Ended Current:	Not reported
Owner/Operator Address:	2308 S HOLGATE ST
Owner/Operator City,State,Zip:	TACOMA, WA 98402
Owner/Operator Telephone:	253-591-5550
Owner/Operator Telephone Ext:	Not reported
Owner/Operator Fax:	Not reported
Owner/Operator Email:	Not reported
Owner/Operator Indicator:	Owner
Owner/Operator Name:	TACOMA CITY
Legal Status:	Private
Date Became Current:	Not reported
Date Ended Current:	Not reported
Owner/Operator Address:	747 MARKET ST RM 132
Owner/Operator City,State,Zip:	TACOMA, WA 98402
Owner/Operator Telephone:	253-591-5805
Owner/Operator Telephone Ext:	Not reported
Owner/Operator Fax:	Not reported
Owner/Operator Email:	Not reported
Owner/Operator Indicator:	Operator
Owner/Operator Name:	BOWERS, WILLIAM
Legal Status:	Private
Date Became Current:	Not reported
Date Ended Current:	Not reported
Owner/Operator Address:	2308 S HOLGATE ST
Owner/Operator City,State,Zip:	TACOMA, WA 98402
Owner/Operator Telephone:	253-591-5550
Owner/Operator Telephone Ext:	Not reported
Owner/Operator Fax:	Not reported
Owner/Operator Email:	Not reported

Historic Generators:	
Receive Date:	2005-03-02 00:00:00.0
Handler Name:	TACOMA CITY GENERAL SVC FLEET DIV SHOP3



Map ID  
Direction  
Distance  
Elevation

MAP FINDINGS

Site

Database(s)

EDR ID Number  
EPA ID Number

**TACOMA CITY OF, GROUNDS MAINTENANCE (Continued)**

**1004793765**

Federal Waste Generator Description: Not a generator, verified  
State District Owner: WA  
Large Quantity Handler of Universal Waste: No  
Recognized Trader Importer: No  
Recognized Trader Exporter: No  
Spent Lead Acid Battery Importer: No  
Spent Lead Acid Battery Exporter: No  
Current Record: No  
Non Storage Recycler Activity: Not reported  
Electronic Manifest Broker: Not reported

Receive Date: 2002-02-06 00:00:00.0  
Handler Name: TACOMA CITY GENERAL SVC FLEET DIV SHOP3  
Federal Waste Generator Description: Not a generator, verified  
State District Owner: WA  
Large Quantity Handler of Universal Waste: No  
Recognized Trader Importer: No  
Recognized Trader Exporter: No  
Spent Lead Acid Battery Importer: No  
Spent Lead Acid Battery Exporter: No  
Current Record: No  
Non Storage Recycler Activity: Not reported  
Electronic Manifest Broker: Not reported

Receive Date: 2005-03-03 00:00:00.0  
Handler Name: TACOMA CITY GENERAL SVC FLEET DIV SHOP3  
Federal Waste Generator Description: Not a generator, verified  
State District Owner: WA  
Large Quantity Handler of Universal Waste: No  
Recognized Trader Importer: No  
Recognized Trader Exporter: No  
Spent Lead Acid Battery Importer: No  
Spent Lead Acid Battery Exporter: No  
Current Record: No  
Non Storage Recycler Activity: Not reported  
Electronic Manifest Broker: Not reported

Receive Date: 2015-03-19 00:00:00.0  
Handler Name: TACOMA CITY OF, GROUNDS MAINTENANCE  
Federal Waste Generator Description: Not a generator, verified  
State District Owner: WA  
Large Quantity Handler of Universal Waste: No  
Recognized Trader Importer: No  
Recognized Trader Exporter: No  
Spent Lead Acid Battery Importer: No  
Spent Lead Acid Battery Exporter: No  
Current Record: Yes  
Non Storage Recycler Activity: Not reported  
Electronic Manifest Broker: Not reported

Receive Date: 1993-12-31 00:00:00.0  
Handler Name: TACOMA CITY GENERAL SVC FLEET DIV SHOP3  
Federal Waste Generator Description: Small Quantity Generator  
State District Owner: WA  
Large Quantity Handler of Universal Waste: No  
Recognized Trader Importer: No  
Recognized Trader Exporter: No



Map ID  
Direction  
Distance  
Elevation

MAP FINDINGS

Site

Database(s)

EDR ID Number  
EPA ID Number

**TACOMA CITY OF, GROUNDS MAINTENANCE (Continued)**

**1004793765**

Spent Lead Acid Battery Importer: No  
Spent Lead Acid Battery Exporter: No  
Current Record: No  
Non Storage Recycler Activity: Not reported  
Electronic Manifest Broker: Not reported

Receive Date: 1994-01-01 00:00:00.0  
Handler Name: TACOMA CITY GENERAL SVC FLEET DIV SHOP3  
Federal Waste Generator Description: Not a generator, verified  
State District Owner: WA  
Large Quantity Handler of Universal Waste: No  
Recognized Trader Importer: No  
Recognized Trader Exporter: No  
Spent Lead Acid Battery Importer: No  
Spent Lead Acid Battery Exporter: No  
Current Record: No  
Non Storage Recycler Activity: Not reported  
Electronic Manifest Broker: Not reported

Receive Date: 1995-01-01 00:00:00.0  
Handler Name: TACOMA CITY GENERAL SVC FLEET DIV SHOP3  
Federal Waste Generator Description: Not a generator, verified  
State District Owner: WA  
Large Quantity Handler of Universal Waste: No  
Recognized Trader Importer: No  
Recognized Trader Exporter: No  
Spent Lead Acid Battery Importer: No  
Spent Lead Acid Battery Exporter: No  
Current Record: No  
Non Storage Recycler Activity: Not reported  
Electronic Manifest Broker: Not reported

Receive Date: 1997-03-03 00:00:00.0  
Handler Name: TACOMA CITY GENERAL SVC FLEET DIV SHOP3  
Federal Waste Generator Description: Conditionally Exempt Small Quantity Generator  
State District Owner: WA  
Large Quantity Handler of Universal Waste: No  
Recognized Trader Importer: No  
Recognized Trader Exporter: No  
Spent Lead Acid Battery Importer: No  
Spent Lead Acid Battery Exporter: No  
Current Record: No  
Non Storage Recycler Activity: Not reported  
Electronic Manifest Broker: Not reported

Receive Date: 1997-07-23 00:00:00.0  
Handler Name: TACOMA CITY GENERAL SVC FLEET DIV SHOP3  
Federal Waste Generator Description: Conditionally Exempt Small Quantity Generator  
State District Owner: WA  
Large Quantity Handler of Universal Waste: No  
Recognized Trader Importer: No  
Recognized Trader Exporter: No  
Spent Lead Acid Battery Importer: No  
Spent Lead Acid Battery Exporter: No  
Current Record: No  
Non Storage Recycler Activity: Not reported  
Electronic Manifest Broker: Not reported



Map ID  
Direction  
Distance  
Elevation

MAP FINDINGS

Site

Database(s)

EDR ID Number  
EPA ID Number

**TACOMA CITY OF, GROUNDS MAINTENANCE (Continued)**

**1004793765**

Receive Date: 1998-03-03 00:00:00.0  
Handler Name: TACOMA CITY GENERAL SVC FLEET DIV SHOP3  
Federal Waste Generator Description: Conditionally Exempt Small Quantity Generator  
State District Owner: WA  
Large Quantity Handler of Universal Waste: No  
Recognized Trader Importer: No  
Recognized Trader Exporter: No  
Spent Lead Acid Battery Importer: No  
Spent Lead Acid Battery Exporter: No  
Current Record: No  
Non Storage Recycler Activity: Not reported  
Electronic Manifest Broker: Not reported

Receive Date: 1999-03-03 00:00:00.0  
Handler Name: TACOMA CITY GENERAL SVC FLEET DIV SHOP3  
Federal Waste Generator Description: Conditionally Exempt Small Quantity Generator  
State District Owner: WA  
Large Quantity Handler of Universal Waste: No  
Recognized Trader Importer: No  
Recognized Trader Exporter: No  
Spent Lead Acid Battery Importer: No  
Spent Lead Acid Battery Exporter: No  
Current Record: No  
Non Storage Recycler Activity: Not reported  
Electronic Manifest Broker: Not reported

Receive Date: 2000-02-24 00:00:00.0  
Handler Name: TACOMA CITY GENERAL SVC FLEET DIV SHOP3  
Federal Waste Generator Description: Conditionally Exempt Small Quantity Generator  
State District Owner: WA  
Large Quantity Handler of Universal Waste: No  
Recognized Trader Importer: No  
Recognized Trader Exporter: No  
Spent Lead Acid Battery Importer: No  
Spent Lead Acid Battery Exporter: No  
Current Record: No  
Non Storage Recycler Activity: Not reported  
Electronic Manifest Broker: Not reported

Receive Date: 2001-02-15 00:00:00.0  
Handler Name: TACOMA CITY GENERAL SVC FLEET DIV SHOP3  
Federal Waste Generator Description: Conditionally Exempt Small Quantity Generator  
State District Owner: WA  
Large Quantity Handler of Universal Waste: No  
Recognized Trader Importer: No  
Recognized Trader Exporter: No  
Spent Lead Acid Battery Importer: No  
Spent Lead Acid Battery Exporter: No  
Current Record: No  
Non Storage Recycler Activity: Not reported  
Electronic Manifest Broker: Not reported

Receive Date: 2002-01-25 00:00:00.0  
Handler Name: TACOMA CITY GENERAL SVC FLEET DIV SHOP3  
Federal Waste Generator Description: Conditionally Exempt Small Quantity Generator  
State District Owner: WA  
Large Quantity Handler of Universal Waste: No



Map ID  
Direction  
Distance  
Elevation

MAP FINDINGS

Site

Database(s)

EDR ID Number  
EPA ID Number

**TACOMA CITY OF, GROUNDS MAINTENANCE (Continued)**

**1004793765**

Recognized Trader Importer: No  
Recognized Trader Exporter: No  
Spent Lead Acid Battery Importer: No  
Spent Lead Acid Battery Exporter: No  
Current Record: No  
Non Storage Recycler Activity: Not reported  
Electronic Manifest Broker: Not reported

Receive Date: 2002-02-05 00:00:00.0  
Handler Name: TACOMA CITY GENERAL SVC FLEET DIV SHOP3  
Federal Waste Generator Description: Not a generator, verified  
State District Owner: WA  
Large Quantity Handler of Universal Waste: No  
Recognized Trader Importer: No  
Recognized Trader Exporter: No  
Spent Lead Acid Battery Importer: No  
Spent Lead Acid Battery Exporter: No  
Current Record: No  
Non Storage Recycler Activity: Not reported  
Electronic Manifest Broker: Not reported

Receive Date: 2005-01-12 00:00:00.0  
Handler Name: TACOMA CITY GENERAL SVC FLEET DIV SHOP3  
Federal Waste Generator Description: Large Quantity Generator  
State District Owner: WA  
Large Quantity Handler of Universal Waste: No  
Recognized Trader Importer: No  
Recognized Trader Exporter: No  
Spent Lead Acid Battery Importer: No  
Spent Lead Acid Battery Exporter: No  
Current Record: No  
Non Storage Recycler Activity: Not reported  
Electronic Manifest Broker: Not reported

Receive Date: 2005-03-02 00:00:00.0  
Handler Name: TACOMA CITY GENERAL SVC FLEET DIV SHOP3  
Federal Waste Generator Description: Large Quantity Generator  
State District Owner: WA  
Large Quantity Handler of Universal Waste: No  
Recognized Trader Importer: No  
Recognized Trader Exporter: No  
Spent Lead Acid Battery Importer: No  
Spent Lead Acid Battery Exporter: No  
Current Record: No  
Non Storage Recycler Activity: Not reported  
Electronic Manifest Broker: Not reported

Receive Date: 2012-12-03 00:00:00.0  
Handler Name: TACOMA CITY OF, GROUNDS MAINTENANCE  
Federal Waste Generator Description: Large Quantity Generator  
State District Owner: WA  
Large Quantity Handler of Universal Waste: No  
Recognized Trader Importer: No  
Recognized Trader Exporter: No  
Spent Lead Acid Battery Importer: No  
Spent Lead Acid Battery Exporter: No  
Current Record: No



Map ID  
Direction  
Distance  
Elevation

MAP FINDINGS

Site

Database(s)

EDR ID Number  
EPA ID Number

**TACOMA CITY OF, GROUNDS MAINTENANCE (Continued)**

**1004793765**

Non Storage Recycler Activity: Not reported  
Electronic Manifest Broker: Not reported

Receive Date: 2013-02-07 00:00:00.0  
Handler Name: TACOMA CITY OF, GROUNDS MAINTENANCE  
Federal Waste Generator Description: Not a generator, verified  
State District Owner: WA  
Large Quantity Handler of Universal Waste: No  
Recognized Trader Importer: No  
Recognized Trader Exporter: No  
Spent Lead Acid Battery Importer: No  
Spent Lead Acid Battery Exporter: No  
Current Record: No  
Non Storage Recycler Activity: Not reported  
Electronic Manifest Broker: Not reported

Receive Date: 2014-02-27 00:00:00.0  
Handler Name: TACOMA CITY OF, GROUNDS MAINTENANCE  
Federal Waste Generator Description: Not a generator, verified  
State District Owner: WA  
Large Quantity Handler of Universal Waste: No  
Recognized Trader Importer: No  
Recognized Trader Exporter: No  
Spent Lead Acid Battery Importer: No  
Spent Lead Acid Battery Exporter: No  
Current Record: No  
Non Storage Recycler Activity: Not reported  
Electronic Manifest Broker: Not reported

Receive Date: 2015-03-18 00:00:00.0  
Handler Name: TACOMA CITY OF, GROUNDS MAINTENANCE  
Federal Waste Generator Description: Not a generator, verified  
State District Owner: WA  
Large Quantity Handler of Universal Waste: No  
Recognized Trader Importer: No  
Recognized Trader Exporter: No  
Spent Lead Acid Battery Importer: No  
Spent Lead Acid Battery Exporter: No  
Current Record: No  
Non Storage Recycler Activity: Not reported  
Electronic Manifest Broker: Not reported

List of NAICS Codes and Descriptions:

NAICS Code: 92119  
NAICS Description: OTHER GENERAL GOVERNMENT SUPPORT

NAICS Code: 921190  
NAICS Description: OTHER GENERAL GOVERNMENT SUPPORT

Facility Has Received Notices of Violation:

No Violations Found:

Evaluation Action Summary:

No Evaluations Found:



Map ID  
Direction  
Distance  
Elevation

MAP FINDINGS

Site

Database(s)

EDR ID Number  
EPA ID Number

**TACOMA CITY OF, GROUNDS MAINTENANCE (Continued)**

**1004793765**

**FINDS:**

Registry ID: 110005340185

Click Here:

**Environmental Interest/Information System:**

Washington Facility / Site Identification System (WA-FSIS) provides a means to query and display data maintained by the Washington Department of Ecology. This system contains key information for each facility/site that is currently, or has been, of interest to the Air Quality, Dam Safety, Hazardous Waste, Toxics Cleanup, and Water Quality Programs.

RCRAInfo is a national information system that supports the Resource Conservation and Recovery Act (RCRA) program through the tracking of events and activities related to facilities that generate, transport, and treat, store, or dispose of hazardous waste. RCRAInfo allows RCRA program staff to track the notification, permit, compliance, and corrective action activities required under RCRA.

HAZARDOUS WASTE BIENNIAL REPORTER

[Click this hyperlink](#) while viewing on your computer to access additional FINDS: detail in the EDR Site Report.

**ECHO:**

Envid: 1004793765  
Registry ID: 110005340185  
DFR URL: <http://echo.epa.gov/detailed-facility-report?fid=110005340185>  
Name: TACOMA CITY GROUNDS MAINTENANCE  
Address: 2308 S HOLGATE ST  
City,State,Zip: TACOMA, WA 98402

**WA MANIFEST:**

Name: TACOMA CITY OF, GROUNDS MAINTENANCE  
Address: 2308 S HOLGATE ST  
City,State,Zip: TACOMA, WA 98402  
Facility Address 2: Not reported  
Facility ID: 27828397  
EPA ID: WAD981760770  
NAICS: 921190  
State Waste Code Desc: Not reported  
Federal Waste Code Desc: Not reported  
Form Comm: Not reported  
Data Year: 2014  
Permit by Rule: False  
Mailing Address 2: Not reported  
Treatment by Generator: False  
Mixed Radioactive Waste: False  
Importer of Hazardous Waste: False  
Immediate Recycler: False  
Treatment/Storage/Disposal/Recycling Facility: False  
Generator of Dangerous Fuel Waste: False  
Generator Marketing to Burner: False  
Other Marketers (i.e., blender, distributor, etc.): False  
Utility Boiler Burner: False  
Industry Boiler Burner: False  
Industrial Furnace: False  
Smelter Defferal: False



Map ID  
Direction  
Distance  
Elevation

MAP FINDINGS

Site

Database(s)

EDR ID Number  
EPA ID Number

**TACOMA CITY OF, GROUNDS MAINTENANCE (Continued)**

**1004793765**

Universal Waste:	Not reported
Off-Specification:	Not reported
LN Address 2:	Not reported
Tax Reg #:	278012338
Business Type:	Municipal Ground Maint
Mail Name:	Tacoma City of
Mailing Address:	747 Market St Rm 774
Mailing City,State,Zip:	Tacoma, WA 98402
Legal Organization Name:	Tacoma City of
Legal Organization Type:	Municipal
Legal Contact:	Not reported
Legal Address:	747 Market St Rm 744
Legal Address 2:	Not reported
Legal City,State,Zip:	Tacoma, WA 98402
Legal Phone Number:	253-591-5449
Legal Effective Date:	05/02/1996
Land Organization Name:	Tacoma City of
Land Organization Type:	Municipal
Land Contact:	Not reported
Land Address:	747 Market St Rm 744
Land City,State,Zip:	Tacoma, WA 98402
Land Phone Number:	253-591-5449
Operator Organization Name:	Tacoma City of, Grounds Maintenance
Operator Organization Type:	Municipal
Operator:	Not reported
Operator Address:	747 Market St Rm 744
Operator Address 2:	Not reported
Operator City,State,Zip:	Tacoma, WA 98402
Operator Phone Number:	253-591-5449
Operator Effective Date:	Not reported
Site Contact:	Justin Davis
Site Contact Address:	747 Market St Rm 744
Contact City,State,Zip:	Tacoma, WA 98402
Site Contact Phone Number:	253-591-5449
Site Contact Email:	jdavis@cityoftacoma.org
Gen Status Code:	XQG
Monthly Generation:	False
Batch Generation:	False
One Time Generation:	False
Transport Own Waste:	False
Tranports Other Waste:	False
Recycler Onsite:	False
Transfer Facility:	False
Other Exemption:	Not reported
UW Battery Gen:	False
Used Oil Transporter:	False
Used Oil Transfer Facility:	False
Used Oil Processor:	False
Used Oil Refiner:	False
Used Oil Fuel Marketer Directs Shipments:	False
Used Oil Fuel Marketer Meets Specs:	False
Site Contact Address 2:	Not reported
Name:	TACOMA CITY OF, GROUNDS MAINTENANCE
Address:	2308 S HOLGATE ST
City,State,Zip:	TACOMA, WA 98402
Facility Address 2:	Not reported



Map ID  
Direction  
Distance  
Elevation

MAP FINDINGS

Site

Database(s)

EDR ID Number  
EPA ID Number

**TACOMA CITY OF, GROUNDS MAINTENANCE (Continued)**

**1004793765**

Facility ID:	27828397
EPA ID:	WAD981760770
NAICS:	921190
State Waste Code Desc:	Not reported
Federal Waste Code Desc:	Not reported
Form Comm:	No regulated waste generated from this site in 2013.
Data Year:	2013
Permit by Rule:	False
Mailing Address 2:	Not reported
Treatment by Generator:	False
Mixed Radioactive Waste:	False
Importer of Hazardous Waste:	False
Immediate Recycler:	False
Treatment/Storage/Disposal/Recycling Facility:	False
Generator of Dangerous Fuel Waste:	False
Generator Marketing to Burner:	False
Other Marketers (i.e., blender, distributor, etc.):	False
Utility Boiler Burner:	False
Industry Boiler Burner:	False
Industrial Furnace:	False
Smelter Defferal:	False
Universal Waste:	Not reported
Off-Specification:	Not reported
LN Address 2:	Not reported
Tax Reg #:	278012338
Business Type:	Municipal Ground Maint
Mail Name:	Tacoma City of
Mailing Address:	747 Market St Rm 774
Mailing City,State,Zip:	Tacoma, WA 98402
Legal Organization Name:	Tacoma City of
Legal Organization Type:	Municipal
Legal Contact:	Not reported
Legal Address:	747 Market St Rm 744
Legal Address 2:	Not reported
Legal City,State,Zip:	Tacoma, WA 98402
Legal Phone Number:	253-591-5449
Legal Effective Date:	05/02/1996
Land Organization Name:	Tacoma City of
Land Organization Type:	Municipal
Land Contact:	Not reported
Land Address:	747 Market St Rm 744
Land City,State,Zip:	Tacoma, WA 98402
Land Phone Number:	253-591-5449
Operator Organization Name:	Tacoma City of, Grounds Maintenance
Operator Organization Type:	Municipal
Operator:	Not reported
Operator Address:	747 Market St Rm 744
Operator Address 2:	Not reported
Operator City,State,Zip:	Tacoma, WA 98402
Operator Phone Number:	253-591-5449
Operator Effective Date:	Not reported
Site Contact:	Justin Davis
Site Contact Address:	747 Market St Rm 744
Contact City,State,Zip:	Tacoma, WA 98402
Site Contact Phone Number:	253-591-5449
Site Contact Email:	jdavis@cityoftacoma.org
Gen Status Code:	XQG



Map ID  
Direction  
Distance  
Elevation

MAP FINDINGS

Site

Database(s)

EDR ID Number  
EPA ID Number

**TACOMA CITY OF, GROUNDS MAINTENANCE (Continued)**

**1004793765**

Monthly Generation:	False
Batch Generation:	False
One Time Generation:	False
Transport Own Waste:	False
Tranports Other Waste:	False
Recycler Onsite:	False
Transfer Facility:	False
Other Exemption:	Not reported
UW Battery Gen:	False
Used Oil Transporter:	False
Used Oil Transfer Facility:	False
Used Oil Processor:	False
Used Oil Refiner:	False
Used Oil Fuel Marketer Directs Shipments:	False
Used Oil Fuel Marketer Meets Specs:	False
Site Contact Address 2:	Not reported
Name:	TACOMA CITY OF, GROUNDS MAINTENANCE
Address:	2308 S HOLGATE ST
City,State,Zip:	TACOMA, WA 98402
Facility Address 2:	Not reported
Facility ID:	27828397
EPA ID:	WAD981760770
NAICS:	921190
State Waste Code Desc:	Not reported
Federal Waste Code Desc:	Not reported
Form Comm:	Not reported
Data Year:	2012
Permit by Rule:	False
Mailing Address 2:	Not reported
Treatment by Generator:	False
Mixed Radioactive Waste:	False
Importer of Hazardous Waste:	False
Immediate Recycler:	False
Treatment/Storage/Disposal/Recycling Facility:	False
Generator of Dangerous Fuel Waste:	False
Generator Marketing to Burner:	False
Other Marketers (i.e., blender, distributor, etc.):	False
Utility Boiler Burner:	False
Industry Boiler Burner:	False
Industrial Furnace:	False
Smelter Defferal:	False
Universal Waste:	Not reported
Off-Specification:	Not reported
LN Address 2:	Not reported
Tax Reg #:	278012338
Business Type:	Municipal Ground Maint
Mail Name:	Tacoma City of
Mailing Address:	747 Market St Rm 774
Mailing City,State,Zip:	Tacoma, WA 98402
Legal Organization Name:	Tacoma City of
Legal Organization Type:	Municipal
Legal Contact:	Not reported
Legal Address:	747 Market St Rm 744
Legal Address 2:	Not reported
Legal City,State,Zip:	Tacoma, WA 98402
Legal Phone Number:	253-591-5449



Map ID  
Direction  
Distance  
Elevation

MAP FINDINGS

Site

Database(s)

EDR ID Number  
EPA ID Number

**TACOMA CITY OF, GROUNDS MAINTENANCE (Continued)**

**1004793765**

Legal Effective Date: 05/02/1996  
Land Organization Name: Tacoma City of  
Land Organization Type: Municipal  
Land Contact: Not reported  
Land Address: 747 Market St Rm 744  
Land City,State,Zip: Tacoma, WA 98402  
Land Phone Number: 253-591-5449  
Operator Organization Name: Tacoma City of, Grounds Maintenance  
Operator Organization Type: Municipal  
Operator: Not reported  
Operator Address: 747 Market St Rm 744  
Operator Address 2: Not reported  
Operator City,State,Zip: Tacoma, WA 98402  
Operator Phone Number: 253-591-5449  
Operator Effective Date: Not reported  
Site Contact: Justin Davis  
Site Contact Address: 747 Market St Rm 744  
Contact City,State,Zip: Tacoma, WA 98402  
Site Contact Phone Number: 253-591-5449  
Site Contact Email: jdavis@cityoftacoma.org  
Gen Status Code: XQG  
Monthly Generation: False  
Batch Generation: False  
One Time Generation: False  
Transport Own Waste: False  
Tranports Other Waste: False  
Recycler Onsite: False  
Transfer Facility: False  
Other Exemption: Not reported  
UW Battery Gen: False  
Used Oil Transporter: False  
Used Oil Transfer Facility: False  
Used Oil Processor: False  
Used Oil Refiner: False  
Used Oil Fuel Marketer Directs Shipments: False  
Used Oil Fuel Marketer Meets Specs: False  
Site Contact Address 2: Not reported

**BD212** **JOHNNYS DOCK MARINA**  
**NNW** **1900 E D ST**  
**1/4-1/2** **TACOMA, WA 98421**  
**0.415 mi.**  
**2191 ft.** **Site 1 of 2 in cluster BD**

**WA ALLSITES** **S109552363**  
**WA SPILLS** **N/A**

**Relative:** **ALLSITES:**  
**Lower** Name: JOHNNYS DOCK MARINA  
Facility Id: 1511390

**SPILLS:**  
Name: V/ HALE VICTOR  
Address: 1900 E D ST  
City,State,Zip: TACOMA, WA  
Facility ID: 656962  
Medium: SURFACE WATER-MARINE  
Material Desc: DUST  
Material Qty: 1  
Material Units: OTHER



Map ID  
Direction  
Distance  
Elevation

MAP FINDINGS

Site

Database(s)

EDR ID Number  
EPA ID Number

**JOHNNYS DOCK MARINA (Continued)**

**S109552363**

Date Received: 05/22/2015  
Contact Name: Unknown  
Incident Date: Not reported  
Incident Category Type: Not reported  
Incident Category: Not reported  
Latitude: Not reported  
Longitude: Not reported  
Source Type: Not reported  
Source: Not reported  
Vessel Facility Name2: Not reported  
Recovered Quantity: Not reported  
Resp Party Contact: Not reported  
Cause: Not reported  
Cause Type: Not reported  
Resp Party Name: Not reported

**BA213** **LD KITCHEN AND BATH**  
**ENE** **1201 PUYALLUP AVE**  
**1/4-1/2** **TACOMA, WA 98421**  
**0.416 mi.**  
**2199 ft.** **Site 2 of 5 in cluster BA**

**WA ALLSITES** **1011971766**  
**FINDS** **N/A**  
**WA MANIFEST**  
**WA UIC**

**Relative:**  
**Lower**  
**Actual:**  
**21 ft.**

**ALLSITES:**  
Name: ARCHITECTURAL WOODS INC PUYALLUP AVE  
Facility Id: 6138716  
  
Name: FORMER PUYALLUP AVENUE GAS STATION  
Facility Id: 32560  
  
Name: LD KITCHEN & BATH  
Facility Id: 950

**FINDS:**  
Registry ID: 110037905489

Click Here:

Environmental Interest/Information System:

Washington Facility / Site Identification System (WA-FSIS) provides a means to query and display data maintained by the Washington Department of Ecology. This system contains key information for each facility/site that is currently, or has been, of interest to the Air Quality, Dam Safety, Hazardous Waste, Toxics Cleanup, and Water Quality Programs.

Registry ID: 110064389148

Click Here:

Environmental Interest/Information System:

Washington Facility / Site Identification System (WA-FSIS) provides a means to query and display data maintained by the Washington Department of Ecology. This system contains key information for each facility/site that is currently, or has been, of interest to the Air Quality, Dam Safety, Hazardous Waste, Toxics Cleanup, and Water Quality Programs.

Click this hyperlink while viewing on your computer to access additional FINDS: detail in the EDR Site Report.



Map ID  
Direction  
Distance  
Elevation

MAP FINDINGS

Site

Database(s)

EDR ID Number  
EPA ID Number

**LD KITCHEN AND BATH (Continued)**

**1011971766**

WA MANIFEST:

Name:	TAFT PROPERTIES LLC
Address:	1201 PUYALLUP AVE
City,State,Zip:	TACOMA, WA 98421
Facility Address 2:	Not reported
Facility ID:	950
EPA ID:	WAH000051124
NAICS:	447190
State Waste Code Desc:	Not reported
Federal Waste Code Desc:	D008
Form Comm:	Not reported
Data Year:	2017
Permit by Rule:	False
Mailing Address 2:	Not reported
Treatment by Generator:	False
Mixed Radioactive Waste:	False
Importer of Hazardous Waste:	False
Immediate Recycler:	False
Treatment/Storage/Disposal/Recycling Facility:	False
Generator of Dangerous Fuel Waste:	False
Generator Marketing to Burner:	False
Other Marketers (i.e., blender, distributor, etc.):	False
Utility Boiler Burner:	False
Industry Boiler Burner:	False
Industrial Furnace:	False
Smelter Defferal:	False
Universal Waste:	Not reported
Off-Specification:	Not reported
LN Address 2:	Not reported
Tax Reg #:	602743110
Business Type:	Not reported
Mail Name:	Not reported
Mailing Address:	6702 77th St W
Mailing City,State,Zip:	Lakewood, WA 98499
Legal Organization Name:	Taft Properties LLC
Legal Organization Type:	Private
Legal Contact:	Not reported
Legal Address:	6702 77th St W
Legal Address 2:	Not reported
Legal City,State,Zip:	Lakewood, WA 98499
Legal Phone Number:	(253)227-3776
Legal Effective Date:	01/01/1983
Land Organization Name:	Taft Properties LLC
Land Organization Type:	Private
Land Contact:	Not reported
Land Address:	6702 77th St W
Land City,State,Zip:	Lakewood, WA 98499
Land Phone Number:	(253)227-3776
Operator Organization Name:	Taft Properties LLC
Operator Organization Type:	Private
Operator:	Not reported
Operator Address:	6702 77th St W
Operator Address 2:	Not reported
Operator City,State,Zip:	Lakewood, WA 98499
Operator Phone Number:	(253)227-3776
Operator Effective Date:	01/01/1983
Site Contact:	Not reported



Map ID  
Direction  
Distance  
Elevation

MAP FINDINGS

Site

Database(s)

EDR ID Number  
EPA ID Number

**LD KITCHEN AND BATH (Continued)**

**1011971766**

Site Contact Address:	Not reported
Contact City,State,Zip:	Not reported
Site Contact Phone Number:	Not reported
Site Contact Email:	Not reported
Gen Status Code:	MQG
Monthly Generation:	False
Batch Generation:	False
One Time Generation:	False
Transport Own Waste:	False
Tranports Other Waste:	False
Recycler Onsite:	False
Transfer Facility:	False
Other Exemption:	Not reported
UW Battery Gen:	False
Used Oil Transporter:	False
Used Oil Transfer Facility:	False
Used Oil Processor:	False
Used Oil Refiner:	False
Used Oil Fuel Marketer Directs Shipments:	False
Used Oil Fuel Marketer Meets Specs:	False
Site Contact Address 2:	Not reported
Name:	TAFT PROPERTIES LLC
Address:	1201 PUYALLUP AVE
City,State,Zip:	TACOMA, WA 98421
Facility Address 2:	Not reported
Facility ID:	950
EPA ID:	WAH000051124
NAICS:	447190
State Waste Code Desc:	Not reported
Federal Waste Code Desc:	Not reported
Form Comm:	Not reported
Data Year:	2017
Permit by Rule:	False
Mailing Address 2:	Not reported
Treatment by Generator:	False
Mixed Radioactive Waste:	False
Importer of Hazardous Waste:	False
Immediate Recycler:	False
Treatment/Storage/Disposal/Recycling Facility:	False
Generator of Dangerous Fuel Waste:	False
Generator Marketing to Burner:	False
Other Marketers (i.e., blender, distributor, etc.):	False
Utility Boiler Burner:	False
Industry Boiler Burner:	False
Industrial Furnace:	False
Smelter Defferal:	False
Universal Waste:	Not reported
Off-Specification:	Not reported
LN Address 2:	Not reported
Tax Reg #:	602743110
Business Type:	former gas station
Mail Name:	Taft Properties LLC
Mailing Address:	6702 77th St W
Mailing City,State,Zip:	Lakewood, WA 98499
Legal Organization Name:	Taft Properties LLC
Legal Organization Type:	Private



Map ID  
Direction  
Distance  
Elevation

MAP FINDINGS

Site

Database(s)

EDR ID Number  
EPA ID Number

**LD KITCHEN AND BATH (Continued)**

**1011971766**

Legal Contact:	Not reported
Legal Address:	6702 77th St W
Legal Address 2:	Not reported
Legal City,State,Zip:	Lakewood, WA 98499
Legal Phone Number:	253-227-3776
Legal Effective Date:	01/01/1983
Land Organization Name:	Taft Properties LLC
Land Organization Type:	Private
Land Contact:	Not reported
Land Address:	6702 77th St W
Land City,State,Zip:	Lakewood, WA 98499
Land Phone Number:	253-227-3776
Operator Organization Name:	Taft Properties LLC
Operator Organization Type:	Private
Operator:	Not reported
Operator Address:	6702 77th St W
Operator Address 2:	Not reported
Operator City,State,Zip:	Lakewood, WA 98499
Operator Phone Number:	253-227-3776
Operator Effective Date:	01/01/1983
Site Contact:	Kate Lantaff
Site Contact Address:	6702 77th St W
Contact City,State,Zip:	Lakewood, WA 98499
Site Contact Phone Number:	253-227-3776
Site Contact Email:	zak4law@hotmail.com
Gen Status Code:	XQG
Monthly Generation:	False
Batch Generation:	False
One Time Generation:	False
Transport Own Waste:	False
Transports Other Waste:	False
Recycler Onsite:	False
Transfer Facility:	False
Other Exemption:	Not reported
UW Battery Gen:	False
Used Oil Transporter:	False
Used Oil Transfer Facility:	False
Used Oil Processor:	False
Used Oil Refiner:	False
Used Oil Fuel Marketer Directs Shipments:	False
Used Oil Fuel Marketer Meets Specs:	False
Site Contact Address 2:	Not reported
Name:	TAFT PROPERTIES LLC
Address:	1201 PUYALLUP AVE
City,State,Zip:	TACOMA, WA 98421
Facility Address 2:	Not reported
Facility ID:	950
EPA ID:	WAH000051124
NAICS:	447190
State Waste Code Desc:	Not reported
Federal Waste Code Desc:	D008
Form Comm:	site investigation derived soil waste
Data Year:	2016
Permit by Rule:	False
Mailing Address 2:	Not reported
Treatment by Generator:	False



Map ID  
Direction  
Distance  
Elevation

MAP FINDINGS

Site

Database(s)

EDR ID Number  
EPA ID Number

**LD KITCHEN AND BATH (Continued)**

**1011971766**

Mixed Radioactive Waste:	False
Importer of Hazardous Waste:	False
Immediate Recycler:	False
Treatment/Storage/Disposal/Recycling Facility:	False
Generator of Dangerous Fuel Waste:	False
Generator Marketing to Burner:	False
Other Marketers (i.e., blender, distributor, etc.):	False
Utility Boiler Burner:	False
Industry Boiler Burner:	False
Industrial Furnace:	False
Smelter Defferal:	False
Universal Waste:	Not reported
Off-Specification:	Not reported
LN Address 2:	Not reported
Tax Reg #:	602743110
Business Type:	former gas station
Mail Name:	Taft Properties LLC
Mailing Address:	6702 77th St W
Mailing City,State,Zip:	Lakewood, WA 98499
Legal Organization Name:	Taft Properties LLC
Legal Organization Type:	Private
Legal Contact:	Not reported
Legal Address:	6702 77th St W
Legal Address 2:	Not reported
Legal City,State,Zip:	Lakewood, WA 98499
Legal Phone Number:	253-227-3776
Legal Effective Date:	01/01/1983
Land Organization Name:	Taft Properties LLC
Land Organization Type:	Private
Land Contact:	Not reported
Land Address:	6702 77th St W
Land City,State,Zip:	Lakewood, WA 98499
Land Phone Number:	253-227-3776
Operator Organization Name:	Taft Properties LLC
Operator Organization Type:	Private
Operator:	Not reported
Operator Address:	6702 77th St W
Operator Address 2:	Not reported
Operator City,State,Zip:	Lakewood, WA 98499
Operator Phone Number:	253-227-3776
Operator Effective Date:	01/01/1983
Site Contact:	Kate Lantaff
Site Contact Address:	6702 77th St W
Contact City,State,Zip:	Lakewood, WA 98499
Site Contact Phone Number:	253-227-3776
Site Contact Email:	zak4law@hotmail.com
Gen Status Code:	MQG
Monthly Generation:	False
Batch Generation:	False
One Time Generation:	True
Transport Own Waste:	False
Tranports Other Waste:	False
Recycler Onsite:	False
Transfer Facility:	False
Other Exemption:	Not reported
UW Battery Gen:	False
Used Oil Transporter:	False



Map ID  
Direction  
Distance  
Elevation

MAP FINDINGS

Site

Database(s)

EDR ID Number  
EPA ID Number

**LD KITCHEN AND BATH (Continued)**

**1011971766**

Used Oil Transfer Facility:	False
Used Oil Processor:	False
Used Oil Refiner:	False
Used Oil Fuel Marketer Directs Shipments:	False
Used Oil Fuel Marketer Meets Specs:	False
Site Contact Address 2:	Not reported
Waste Stream Generated:	
Waste Managed Off Site:	Y
State Only Waste Code 1:	Not reported
State Only Waste Code 2:	Not reported
Report Managed On Site:	0
KG Managed On Site:	0
Generator Treatment Code:	Not reported
Permit By Rule Code:	Not reported
WCDE Residence Code:	Not reported
WCDH Origin Code:	2
WCDE On Site Code:	Not reported
WCDB Code:	W301
Description:	site investigation derived soil waste
CORB Sequence Number:	159836
Sequence Number:	3423986
Mixed Radioactive Flag:	False
Designation Code:	D
Reported Quantity:	900
Quantity Unit:	LB
Kilograms Quantity:	408.240007
Density Number:	0
Density Quantity:	Not reported
Shipments Sent:	
CORB Waste Sequence Number:	159836
Waste Sequence Number:	3423986
Sequence Number:	2014507
Shipment Date:	2016-08-03 00:00:00
Mainfest Document ID:	000149208DAT
Reported Quantity:	900
Unit of Measure:	LB
Kilograms Quantity:	408.240007
Receiving EPAID:	WAD991281767
Waste Stream Off Site Mgmt:	
Waste CORB Sequence Number:	159836
Waste Sequence Number:	3423986
Sequence Number:	917232
Received EPAID:	WAD991281767
Managed Quantity:	900
Kilogram Quantity:	408.240007
Recycled Percentage:	0
Waste Management System Code:	H141
Waste Stream Comments:	
CORB Waste Sequence Number:	159836
Comments:	site investigation derived soil waste
Waste Sequence Number:	3423986
Sequence Number:	1



Map ID  
Direction  
Distance  
Elevation

MAP FINDINGS

Site

Database(s)

EDR ID Number  
EPA ID Number

**LD KITCHEN AND BATH (Continued)**

**1011971766**

Waste Stream EPA Code:

CORB Waste Sequence Number: 159836  
Waste Sequence Number: 3423986  
Sequence Number: 7963174  
WCDA Code: D008

Waste Stream Source Code:

CORB Waste Sequence Number: 159836  
Waste Sequence Number: 3423986  
Sequence Number: 1  
WCDD Code: G44

UIC:

Name: FORMER PUYALLUP AVENUE GAS STATION  
Address: 1201 PUYALLUP AVENUE  
City,State,Zip: TACOMA, WA 98402  
Site Number: 34272  
Owner Name: Taft Properties LLC  
Well Status: Active  
EPA Well Type: 5B6 - Aquifer remediation  
Latitude: 47.2424499  
Longitude: 122.41615  
Well Name: PB 1-235  
Registration Type: Voluntary or Independent Cleanup Sites  
Construction Date: 03/01/2019  
Construction Type: Not reported  
Depth: 12

Name: FORMER PUYALLUP AVENUE GAS STATION  
Address: 1201 PUYALLUP AVENUE  
City,State,Zip: TACOMA, WA 98402  
Site Number: 34272  
Owner Name: Taft Properties LLC  
Well Status: Active  
EPA Well Type: 5B6 - Aquifer remediation  
Latitude: 47.2421459  
Longitude: 122.41665  
Well Name: IW 1-10  
Registration Type: Voluntary or Independent Cleanup Sites  
Construction Date: 04/01/2019  
Construction Type: Not reported  
Depth: 12

BA214  
ENE  
1/4-1/2  
0.416 mi.  
2199 ft.

**PUYALLUP AVE GAS STATION  
1201-1203 PUYALLUP AVE  
TACOMA, WA 98421**

**WA VCP S124436171  
N/A**

**Site 3 of 5 in cluster BA**

**Relative:  
Lower**

VCP:

**Actual:  
21 ft.**

Name: PUYALLUP AVE GAS STATION  
Address: 1201-1203 PUYALLUP AVE  
City,State,Zip: TACOMA, WA 98421  
edr\_fstat: WA  
edr\_fzip: 98421



Map ID  
Direction  
Distance  
Elevation

MAP FINDINGS

Site

Database(s)

EDR ID Number  
EPA ID Number

**PUYALLUP AVE GAS STATION (Continued)**

**S124436171**

edr\_fcnty: PIERCE  
edr\_zip: Not reported  
Facility ID: 8374  
VCP Status: Not reported  
VCP: TRUE  
Ecology Status: Not reported  
NFA Type: Not reported  
Date NFA: Not reported  
Rank: Not reported  
Cleanup Siteid: 12039  
Contaminant Name: Arsenic  
Soil: Confirmed Above Cleanup Levels

Name: PUYALLUP AVE GAS STATION  
Address: 1201-1203 PUYALLUP AVE  
City,State,Zip: TACOMA, WA 98421  
edr\_fstat: WA  
edr\_fzip: 98421  
edr\_fcnty: PIERCE  
edr\_zip: Not reported  
Facility ID: 8374  
VCP Status: Not reported  
VCP: TRUE  
Ecology Status: Not reported  
NFA Type: Not reported  
Date NFA: Not reported  
Rank: Not reported  
Cleanup Siteid: 12039  
Contaminant Name: Benzene  
Soil: Confirmed Above Cleanup Levels

Name: PUYALLUP AVE GAS STATION  
Address: 1201-1203 PUYALLUP AVE  
City,State,Zip: TACOMA, WA 98421  
edr\_fstat: WA  
edr\_fzip: 98421  
edr\_fcnty: PIERCE  
edr\_zip: Not reported  
Facility ID: 8374  
VCP Status: Not reported  
VCP: TRUE  
Ecology Status: Not reported  
NFA Type: Not reported  
Date NFA: Not reported  
Rank: Not reported  
Cleanup Siteid: 12039  
Contaminant Name: Lead  
Soil: Confirmed Above Cleanup Levels

Name: PUYALLUP AVE GAS STATION  
Address: 1201-1203 PUYALLUP AVE  
City,State,Zip: TACOMA, WA 98421  
edr\_fstat: WA  
edr\_fzip: 98421  
edr\_fcnty: PIERCE  
edr\_zip: Not reported  
Facility ID: 8374



Map ID  
Direction  
Distance  
Elevation

MAP FINDINGS

Site

Database(s)

EDR ID Number  
EPA ID Number

**PUYALLUP AVE GAS STATION (Continued)**

**S124436171**

VCP Status: Not reported  
VCP: TRUE  
Ecology Status: Not reported  
NFA Type: Not reported  
Date NFA: Not reported  
Rank: Not reported  
Cleanup Siteid: 12039  
Contaminant Name: Other Non-Halogenated Organics  
Soil: Confirmed Above Cleanup Levels

Name: PUYALLUP AVE GAS STATION  
Address: 1201-1203 PUYALLUP AVE  
City,State,Zip: TACOMA, WA 98421  
edr\_fstat: WA  
edr\_fzip: 98421  
edr\_fcnty: PIERCE  
edr\_zip: Not reported  
Facility ID: 8374  
VCP Status: Not reported  
VCP: TRUE  
Ecology Status: Not reported  
NFA Type: Not reported  
Date NFA: Not reported  
Rank: Not reported  
Cleanup Siteid: 12039  
Contaminant Name: Petroleum-Diesel  
Soil: Confirmed Above Cleanup Levels

Name: PUYALLUP AVE GAS STATION  
Address: 1201-1203 PUYALLUP AVE  
City,State,Zip: TACOMA, WA 98421  
edr\_fstat: WA  
edr\_fzip: 98421  
edr\_fcnty: PIERCE  
edr\_zip: Not reported  
Facility ID: 8374  
VCP Status: Not reported  
VCP: TRUE  
Ecology Status: Not reported  
NFA Type: Not reported  
Date NFA: Not reported  
Rank: Not reported  
Cleanup Siteid: 12039  
Contaminant Name: Petroleum-Gasoline  
Soil: Confirmed Above Cleanup Levels

Name: PUYALLUP AVE GAS STATION  
Address: 1201-1203 PUYALLUP AVE  
City,State,Zip: TACOMA, WA 98421  
edr\_fstat: WA  
edr\_fzip: 98421  
edr\_fcnty: PIERCE  
edr\_zip: Not reported  
Facility ID: 8374  
VCP Status: Not reported  
VCP: TRUE  
Ecology Status: Not reported



Map ID  
Direction  
Distance  
Elevation

MAP FINDINGS

Site

Database(s)

EDR ID Number  
EPA ID Number

**PUYALLUP AVE GAS STATION (Continued)**

**S124436171**

NFA Type: Not reported  
Date NFA: Not reported  
Rank: Not reported  
Cleanup Siteid: 12039  
Contaminant Name: Petroleum-Other  
Soil: Confirmed Above Cleanup Levels

Name: PUYALLUP AVE GAS STATION  
Address: 1201-1203 PUYALLUP AVE  
City,State,Zip: TACOMA, WA 98421  
edr\_fstat: WA  
edr\_fzip: 98421  
edr\_fcnty: PIERCE  
edr\_zip: Not reported  
Facility ID: 8374  
VCP Status: Not reported  
VCP: TRUE  
Ecology Status: Not reported  
NFA Type: Not reported  
Date NFA: Not reported  
Rank: Not reported  
Cleanup Siteid: 12039  
Contaminant Name: Polycyclic Aromatic Hydrocarbons  
Soil: Confirmed Above Cleanup Levels

**BA215**  
**ENE**  
**1/4-1/2**  
**0.416 mi.**  
**2199 ft.**

**PUYALLUP AVE GAS STATION FORMER**  
**1201-1203 PUYALLUP AVE**  
**TACOMA, WA 98421**

**WA CSCSL**  
**WA LUST**  
**WA ALLSITES**

**S112339118**  
**N/A**

**Site 4 of 5 in cluster BA**

**Relative:**  
**Lower**  
**Actual:**  
**21 ft.**

CSCSL:  
Name: PUYALLUP AVE GAS STATION  
Address: 1201-1203 PUYALLUP AVE  
City,State,Zip: TACOMA, WA 98421  
Facility ID: 8374  
Region: Southwest  
Lat/Long: 47.242130035364 / -122.4171364588  
Clean Up Siteid: 12039  
Site Status: Cleanup Started  
Contaminant Name: Arsenic  
Alternate Site Names: PUYALLUP AVE GAS STATION FORMER  
Site Rank: Not reported  
Has Institutional Control: Not reported  
Past VCP: True  
Current VCP: True  
Ground Water: Confirmed Above Cleanup Levels  
Surface Water: Not reported  
Soil: Confirmed Above Cleanup Levels  
Sediment: Not reported  
Air: Not reported  
Bedrock: Not reported  
Responsible Unit: Southwest  
  
Name: PUYALLUP AVE GAS STATION  
Address: 1201-1203 PUYALLUP AVE  
City,State,Zip: TACOMA, WA 98421  
Facility ID: 8374



Map ID  
Direction  
Distance  
Elevation

MAP FINDINGS

Site

Database(s)

EDR ID Number  
EPA ID Number

**PUYALLUP AVE GAS STATION FORMER (Continued)**

**S112339118**

Region: Southwest  
Lat/Long: 47.242130035364 / -122.4171364588  
Clean Up Siteid: 12039  
Site Status: Cleanup Started  
Contaminant Name: Benzene  
Alternate Site Names: PUYALLUP AVE GAS STATION FORMER  
Site Rank: Not reported  
Has Institutional Control: Not reported  
Past VCP: True  
Current VCP: True  
Ground Water: Confirmed Above Cleanup Levels  
Surface Water: Not reported  
Soil: Confirmed Above Cleanup Levels  
Sediment: Not reported  
Air: Suspected  
Bedrock: Not reported  
Responsible Unit: Southwest

Name: PUYALLUP AVE GAS STATION  
Address: 1201-1203 PUYALLUP AVE  
City,State,Zip: TACOMA, WA 98421  
Facility ID: 8374  
Region: Southwest  
Lat/Long: 47.242130035364 / -122.4171364588  
Clean Up Siteid: 12039  
Site Status: Cleanup Started  
Contaminant Name: Lead  
Alternate Site Names: PUYALLUP AVE GAS STATION FORMER  
Site Rank: Not reported  
Has Institutional Control: Not reported  
Past VCP: True  
Current VCP: True  
Ground Water: Confirmed Above Cleanup Levels  
Surface Water: Not reported  
Soil: Confirmed Above Cleanup Levels  
Sediment: Not reported  
Air: Not reported  
Bedrock: Not reported  
Responsible Unit: Southwest

Name: PUYALLUP AVE GAS STATION  
Address: 1201-1203 PUYALLUP AVE  
City,State,Zip: TACOMA, WA 98421  
Facility ID: 8374  
Region: Southwest  
Lat/Long: 47.242130035364 / -122.4171364588  
Clean Up Siteid: 12039  
Site Status: Cleanup Started  
Contaminant Name: Other Non-Halogenated Organics  
Alternate Site Names: PUYALLUP AVE GAS STATION FORMER  
Site Rank: Not reported  
Has Institutional Control: Not reported  
Past VCP: True  
Current VCP: True  
Ground Water: Confirmed Above Cleanup Levels  
Surface Water: Not reported  
Soil: Confirmed Above Cleanup Levels



Map ID  
Direction  
Distance  
Elevation

MAP FINDINGS

Site

Database(s)

EDR ID Number  
EPA ID Number

**PUYALLUP AVE GAS STATION FORMER (Continued)**

**S112339118**

Sediment: Not reported  
Air: Suspected  
Bedrock: Not reported  
Responsible Unit: Southwest

Name: PUYALLUP AVE GAS STATION  
Address: 1201-1203 PUYALLUP AVE  
City,State,Zip: TACOMA, WA 98421  
Facility ID: 8374  
Region: Southwest  
Lat/Long: 47.242130035364 / -122.4171364588  
Clean Up Siteid: 12039  
Site Status: Cleanup Started  
Contaminant Name: Petroleum-Diesel  
Alternate Site Names: PUYALLUP AVE GAS STATION FORMER  
Site Rank: Not reported  
Has Institutional Control: Not reported  
Past VCP: True  
Current VCP: True  
Ground Water: Confirmed Above Cleanup Levels  
Surface Water: Not reported  
Soil: Confirmed Above Cleanup Levels  
Sediment: Not reported  
Air: Not reported  
Bedrock: Not reported  
Responsible Unit: Southwest

Name: PUYALLUP AVE GAS STATION  
Address: 1201-1203 PUYALLUP AVE  
City,State,Zip: TACOMA, WA 98421  
Facility ID: 8374  
Region: Southwest  
Lat/Long: 47.242130035364 / -122.4171364588  
Clean Up Siteid: 12039  
Site Status: Cleanup Started  
Contaminant Name: Petroleum-Gasoline  
Alternate Site Names: PUYALLUP AVE GAS STATION FORMER  
Site Rank: Not reported  
Has Institutional Control: Not reported  
Past VCP: True  
Current VCP: True  
Ground Water: Confirmed Above Cleanup Levels  
Surface Water: Not reported  
Soil: Confirmed Above Cleanup Levels  
Sediment: Not reported  
Air: Not reported  
Bedrock: Not reported  
Responsible Unit: Southwest

Name: PUYALLUP AVE GAS STATION  
Address: 1201-1203 PUYALLUP AVE  
City,State,Zip: TACOMA, WA 98421  
Facility ID: 8374  
Region: Southwest  
Lat/Long: 47.242130035364 / -122.4171364588  
Clean Up Siteid: 12039  
Site Status: Cleanup Started



Map ID  
Direction  
Distance  
Elevation

MAP FINDINGS

Site

Database(s)

EDR ID Number  
EPA ID Number

**PUYALLUP AVE GAS STATION FORMER (Continued)**

**S112339118**

Contaminant Name: Petroleum-Other  
Alternate Site Names: PUYALLUP AVE GAS STATION FORMER  
Site Rank: Not reported  
Has Institutional Control: Not reported  
Past VCP: True  
Current VCP: True  
Ground Water: Confirmed Above Cleanup Levels  
Surface Water: Not reported  
Soil: Confirmed Above Cleanup Levels  
Sediment: Not reported  
Air: Not reported  
Bedrock: Not reported  
Responsible Unit: Southwest

Name: PUYALLUP AVE GAS STATION  
Address: 1201-1203 PUYALLUP AVE  
City,State,Zip: TACOMA, WA 98421  
Facility ID: 8374  
Region: Southwest  
Lat/Long: 47.242130035364 / -122.4171364588  
Clean Up Siteid: 12039  
Site Status: Cleanup Started  
Contaminant Name: Polycyclic Aromatic Hydrocarbons  
Alternate Site Names: PUYALLUP AVE GAS STATION FORMER  
Site Rank: Not reported  
Has Institutional Control: Not reported  
Past VCP: True  
Current VCP: True  
Ground Water: Confirmed Above Cleanup Levels  
Surface Water: Not reported  
Soil: Confirmed Above Cleanup Levels  
Sediment: Not reported  
Air: Not reported  
Bedrock: Not reported  
Responsible Unit: Southwest

**LUST:**

Name: PUYALLUP AVE GAS STATION  
Address: 1201-1203 PUYALLUP AVE  
City,State,Zip: TACOMA, WA 98421  
Facility ID: 8374  
Lust Status Type: LUST - Cleanup Started  
Cleanup Site ID: 12039  
Cleanup Unit Type: Upland  
Process Type: Voluntary Cleanup Program  
Cleanup Unit Name: PUYALLUP AVE GAS STATION FORMER  
Response Section: Southwest  
Release Date: 06/03/2013  
Lust Date: 06/03/2013  
Region: Southwest  
Lust ID: 6715  
UST ID: 619987  
Contaminant Name: Arsenic  
Ground Water: Confirmed Above Cleanup Levels  
Surface Water: Not reported  
Soil: Confirmed Above Cleanup Levels  
Sediment: Not reported



Map ID  
Direction  
Distance  
Elevation

MAP FINDINGS

Site

Database(s)

EDR ID Number  
EPA ID Number

**PUYALLUP AVE GAS STATION FORMER (Continued)**

**S112339118**

Air: Not reported  
Bedrock: Not reported  
Lat/Long: 47.2421300 / -122.41713

Name: PUYALLUP AVE GAS STATION  
Address: 1201-1203 PUYALLUP AVE  
City,State,Zip: TACOMA, WA 98421  
Facility ID: 8374  
Lust Status Type: LUST - Cleanup Started  
Cleanup Site ID: 12039  
Cleanup Unit Type: Upland  
Process Type: Voluntary Cleanup Program  
Cleanup Unit Name: PUYALLUP AVE GAS STATION FORMER  
Response Section: Southwest  
Release Date: 06/03/2013  
Lust Date: 06/03/2013  
Region: Southwest  
Lust ID: 6715  
UST ID: 619987  
Contaminant Name: Petroleum-Gasoline  
Ground Water: Confirmed Above Cleanup Levels  
Surface Water: Not reported  
Soil: Confirmed Above Cleanup Levels  
Sediment: Not reported  
Air: Not reported  
Bedrock: Not reported  
Lat/Long: 47.2421300 / -122.41713

Name: PUYALLUP AVE GAS STATION  
Address: 1201-1203 PUYALLUP AVE  
City,State,Zip: TACOMA, WA 98421  
Facility ID: 8374  
Lust Status Type: LUST - Cleanup Started  
Cleanup Site ID: 12039  
Cleanup Unit Type: Upland  
Process Type: Voluntary Cleanup Program  
Cleanup Unit Name: PUYALLUP AVE GAS STATION FORMER  
Response Section: Southwest  
Release Date: 06/03/2013  
Lust Date: 06/03/2013  
Region: Southwest  
Lust ID: 6715  
UST ID: 619987  
Contaminant Name: Lead  
Ground Water: Confirmed Above Cleanup Levels  
Surface Water: Not reported  
Soil: Confirmed Above Cleanup Levels  
Sediment: Not reported  
Air: Not reported  
Bedrock: Not reported  
Lat/Long: 47.2421300 / -122.41713

Name: PUYALLUP AVE GAS STATION  
Address: 1201-1203 PUYALLUP AVE  
City,State,Zip: TACOMA, WA 98421  
Facility ID: 8374  
Lust Status Type: LUST - Cleanup Started



Map ID  
Direction  
Distance  
Elevation

MAP FINDINGS

Site

Database(s)

EDR ID Number  
EPA ID Number

**PUYALLUP AVE GAS STATION FORMER (Continued)**

**S112339118**

Cleanup Site ID: 12039  
Cleanup Unit Type: Upland  
Process Type: Voluntary Cleanup Program  
Cleanup Unit Name: PUYALLUP AVE GAS STATION FORMER  
Response Section: Southwest  
Release Date: 06/03/2013  
Lust Date: 06/03/2013  
Region: Southwest  
Lust ID: 6715  
UST ID: 619987  
Contaminant Name: Other Non-Halogenated Organics  
Ground Water: Confirmed Above Cleanup Levels  
Surface Water: Not reported  
Soil: Confirmed Above Cleanup Levels  
Sediment: Not reported  
Air: Suspected  
Bedrock: Not reported  
Lat/Long: 47.2421300 / -122.41713

Name: PUYALLUP AVE GAS STATION  
Address: 1201-1203 PUYALLUP AVE  
City,State,Zip: TACOMA, WA 98421  
Facility ID: 8374  
Lust Status Type: LUST - Cleanup Started  
Cleanup Site ID: 12039  
Cleanup Unit Type: Upland  
Process Type: Voluntary Cleanup Program  
Cleanup Unit Name: PUYALLUP AVE GAS STATION FORMER  
Response Section: Southwest  
Release Date: 06/03/2013  
Lust Date: 06/03/2013  
Region: Southwest  
Lust ID: 6715  
UST ID: 619987  
Contaminant Name: Polycyclic Aromatic Hydrocarbons  
Ground Water: Confirmed Above Cleanup Levels  
Surface Water: Not reported  
Soil: Confirmed Above Cleanup Levels  
Sediment: Not reported  
Air: Not reported  
Bedrock: Not reported  
Lat/Long: 47.2421300 / -122.41713

Name: PUYALLUP AVE GAS STATION  
Address: 1201-1203 PUYALLUP AVE  
City,State,Zip: TACOMA, WA 98421  
Facility ID: 8374  
Lust Status Type: LUST - Cleanup Started  
Cleanup Site ID: 12039  
Cleanup Unit Type: Upland  
Process Type: Voluntary Cleanup Program  
Cleanup Unit Name: PUYALLUP AVE GAS STATION FORMER  
Response Section: Southwest  
Release Date: 06/03/2013  
Lust Date: 06/03/2013  
Region: Southwest  
Lust ID: 6715



Map ID  
Direction  
Distance  
Elevation

MAP FINDINGS

Site

Database(s)

EDR ID Number  
EPA ID Number

**PUYALLUP AVE GAS STATION FORMER (Continued)**

**S112339118**

UST ID: 619987  
Contaminant Name: Benzene  
Ground Water: Confirmed Above Cleanup Levels  
Surface Water: Not reported  
Soil: Confirmed Above Cleanup Levels  
Sediment: Not reported  
Air: Suspected  
Bedrock: Not reported  
Lat/Long: 47.2421300 / -122.41713

Name: PUYALLUP AVE GAS STATION  
Address: 1201-1203 PUYALLUP AVE  
City,State,Zip: TACOMA, WA 98421  
Facility ID: 8374  
Lust Status Type: LUST - Cleanup Started  
Cleanup Site ID: 12039  
Cleanup Unit Type: Upland  
Process Type: Voluntary Cleanup Program  
Cleanup Unit Name: PUYALLUP AVE GAS STATION FORMER  
Response Section: Southwest  
Release Date: 06/03/2013  
Lust Date: 06/03/2013  
Region: Southwest  
Lust ID: 6715  
UST ID: 619987  
Contaminant Name: Petroleum-Other  
Ground Water: Confirmed Above Cleanup Levels  
Surface Water: Not reported  
Soil: Confirmed Above Cleanup Levels  
Sediment: Not reported  
Air: Not reported  
Bedrock: Not reported  
Lat/Long: 47.2421300 / -122.41713

Name: PUYALLUP AVE GAS STATION  
Address: 1201-1203 PUYALLUP AVE  
City,State,Zip: TACOMA, WA 98421  
Facility ID: 8374  
Lust Status Type: LUST - Cleanup Started  
Cleanup Site ID: 12039  
Cleanup Unit Type: Upland  
Process Type: Voluntary Cleanup Program  
Cleanup Unit Name: PUYALLUP AVE GAS STATION FORMER  
Response Section: Southwest  
Release Date: 06/03/2013  
Lust Date: 06/03/2013  
Region: Southwest  
Lust ID: 6715  
UST ID: 619987  
Contaminant Name: Petroleum-Diesel  
Ground Water: Confirmed Above Cleanup Levels  
Surface Water: Not reported  
Soil: Confirmed Above Cleanup Levels  
Sediment: Not reported  
Air: Not reported  
Bedrock: Not reported  
Lat/Long: 47.2421300 / -122.41713



Map ID  
Direction  
Distance  
Elevation

MAP FINDINGS

Site

Database(s)

EDR ID Number  
EPA ID Number

**PUYALLUP AVE GAS STATION FORMER (Continued)**

**S112339118**

**ALLSITES:**

Name: PUYALLUP AVE GAS STATION FORMER  
Facility Id: 8374

**216**  
**WSW**  
**1/4-1/2**  
**0.417 mi.**  
**2203 ft.**

**SEVEN STONES LLC**  
**2800-2809 S C ST**  
**TACOMA, WA 98402**

**WA ALLSITES** **S109053290**  
**WA MANIFEST** **N/A**

**Relative:**  
**Higher**  
**Actual:**  
**149 ft.**

**ALLSITES:**

Name: SEVEN STONES LLC  
Facility Id: 879301

**WA MANIFEST:**

Name: SEVEN STONES LLC  
Address: 2800-2809 S C ST  
City,State,Zip: TACOMA, WA 98402  
Facility Address 2: Not reported  
Facility ID: 879301  
EPA ID: WAH000031822  
NAICS: 531390  
State Waste Code Desc: Not reported  
Federal Waste Code Desc: Not reported  
Form Comm: 2007 waste was generated from the cleanup of a spill. No additional waste is anticipated. A recommendation for NFA status has been submitted to DOE from the Tacoma Pierce County Health Dept.  
  
Data Year: Not reported  
Permit by Rule: F  
Mailing Address 2: Not reported  
Treatment by Generator: F  
Mixed Radioactive Waste: F  
Importer of Hazardous Waste: F  
Immediate Recycler: F  
Treatment/Storage/Disposal/Recycling Facility: F  
Generator of Dangerous Fuel Waste: F  
Generator Marketing to Burner: F  
Other Marketers (i.e., blender, distributor, etc.): F  
Utility Boiler Burner: F  
Industry Boiler Burner: F  
Industrial Furnace: F  
Smelter Defferal: F  
Universal Waste: Not reported  
Off-Specification: Not reported  
LN Address 2: Not reported  
Tax Reg #: 602379782  
Business Type: Not reported  
Mail Name: Not reported  
Mailing Address: 2323 N 30th  
Mailing City,State,Zip: Tacoma, WA 98403-3362  
Legal Organization Name: Seven Stones LLC  
Legal Organization Type: Private  
Legal Contact: Not reported  
Legal Address: 2323 N 30th  
Legal Address 2: Not reported  
Legal City,State,Zip: Tacoma, WA 98403  
Legal Phone Number: (253)272-3325



Map ID  
Direction  
Distance  
Elevation

MAP FINDINGS

Site

Database(s)

EDR ID Number  
EPA ID Number

**SEVEN STONES LLC (Continued)**

**S109053290**

Legal Effective Date: 03/24/2004  
Land Organization Name: Seven Stones LLC  
Land Organization Type: Private  
Land Contact: Not reported  
Land Address: 2323 N 30th  
Land City,State,Zip: Tacoma, WA 98403  
Land Phone Number: (253)272-3325  
Operator Organization Name: Not reported  
Operator Organization Type: Private  
Operator: Mike Porter  
Operator Address: 444 54th Ave E  
Operator Address 2: Not reported  
Operator City,State,Zip: Tacoma, WA 98424  
Operator Phone Number: (253)922-8171  
Operator Effective Date: 03/24/2004  
Site Contact: Mike Porter  
Site Contact Address: 444 54th Ave E  
Contact City,State,Zip: Tacoma, WA 98424  
Site Contact Phone Number: (253)922-8171  
Site Contact Email: Not reported  
Gen Status Code: MQG  
Monthly Generation: F  
Batch Generation: F  
One Time Generation: T  
Transport Own Waste: F  
Tranports Other Waste: F  
Recycler Onsite: F  
Transfer Facility: F  
Other Exemption: Not reported  
UW Battery Gen: F  
Used Oil Transporter: F  
Used Oil Transfer Facility: F  
Used Oil Processor: F  
Used Oil Refiner: F  
Used Oil Fuel Marketer Directs Shipments: F  
Used Oil Fuel Marketer Meets Specs: F  
Site Contact Address 2: Not reported

**AV217**  
**East**  
**1/4-1/2**  
**0.417 mi.**  
**2204 ft.**

**AIR SPARES INC**  
**2617 E L ST**  
**TACOMA, WA 98421**  
**Site 2 of 3 in cluster AV**

**WA VCP S124434065**  
**N/A**

**Relative:**  
**Higher**  
**Actual:**  
**95 ft.**

VCP:  
Name: AIR SPARES INC  
Address: 2617 E L ST  
City,State,Zip: TACOMA, WA 98421  
edr\_fstat: WA  
edr\_fzip: 98421  
edr\_fcnty: PIERCE  
edr\_zip: Not reported  
Facility ID: 36399481  
VCP Status: Not reported  
VCP: NFA  
Ecology Status: Not reported  
NFA Type: Not reported  
Date NFA: 2008-09-19



Map ID  
Direction  
Distance  
Elevation

MAP FINDINGS

Site

Database(s)

EDR ID Number  
EPA ID Number

**AIR SPARES INC (Continued)**

**S124434065**

Rank: Not reported  
Cleanup Siteid: 5946  
Contaminant Name: Petroleum Products-Unspecified  
Soil: Not reported

Name: AIR SPARES INC  
Address: 2617 E L ST  
City,State,Zip: TACOMA, WA 98421  
edr\_fstat: WA  
edr\_fzip: 98421  
edr\_fcnty: PIERCE  
edr\_zip: Not reported  
Facility ID: 36399481  
VCP Status: Not reported  
VCP: NFA  
Ecology Status: Not reported  
NFA Type: Not reported  
Date NFA: 2008-09-19  
Rank: Not reported  
Cleanup Siteid: 5946  
Contaminant Name: Petroleum-Other  
Soil: Remediated-Above

**AV218**  
**East**  
**1/4-1/2**  
**0.417 mi.**  
**2204 ft.**  
**AIRSPARES**  
**2617 L ST E**  
**TACOMA, WA 98421**  
**Site 3 of 3 in cluster AV**

**WA LUST**  
**WA UST**  
**WA INST CONTROL**  
**WA ALLSITES**  
**WA CSCSL NFA**  
**U003604943**  
**N/A**

**Relative:**  
**Higher**  
**Actual:**  
**95 ft.**

**LUST:**  
Name: AIR SPARES INC  
Address: 2617 E L ST  
City,State,Zip: TACOMA, WA 98421  
Facility ID: 36399481  
Lust Status Type: LUST - NFA  
Cleanup Site ID: 5946  
Cleanup Unit Type: Upland  
Process Type: Voluntary Cleanup Program  
Cleanup Unit Name: AIR SPARES INC FORMER,AIRSPARES,AIRSPARES UST 502637,FORMER AIR SPARES INC,FREEWAY VIEW,STERLING REFERENCE LABORATORIES  
Response Section: Southwest  
Release Date: 05/04/1998  
Lust Date: 04/19/2008  
Region: Southwest  
Lust ID: 5738  
UST ID: 502637  
Contaminant Name: Petroleum-Other  
Ground Water: Not reported  
Surface Water: Not reported  
Soil: Remediated-Above  
Sediment: Not reported  
Air: Not reported  
Bedrock: Not reported  
Lat/Long: 47.239597 / -122.41597  
Name: AIR SPARES INC  
Address: 2617 E L ST  
City,State,Zip: TACOMA, WA 98421



Map ID  
Direction  
Distance  
Elevation

MAP FINDINGS

Site

Database(s)

EDR ID Number  
EPA ID Number

**AIRSPARES (Continued)**

**U003604943**

Facility ID: 36399481  
Lust Status Type: LUST - NFA  
Cleanup Site ID: 5946  
Cleanup Unit Type: Upland  
Process Type: Voluntary Cleanup Program  
Cleanup Unit Name: AIR SPARES INC FORMER,AIRSPARES,AIRSPARES UST 502637,FORMER AIR SPARES INC,FREEWAY VIEW,STERLING REFERENCE LABORATORIES  
  
Response Section: Southwest  
Release Date: 05/04/1998  
Lust Date: 04/19/2008  
Region: Southwest  
Lust ID: 5738  
UST ID: 502637  
Contaminant Name: Petroleum Products-Unspecified  
Ground Water: Below Cleanup Levels  
Surface Water: Not reported  
Soil: Not reported  
Sediment: Not reported  
Air: Not reported  
Bedrock: Not reported  
Lat/Long: 47.239597 / -122.41597

**UST:**

Name: AIRSPARES  
Address: 2617 L ST E  
City: TACOMA  
Zip: 98421  
Facility ID: 36399481  
Site Id: 502637  
UBI: Not reported  
Phone Number: Not reported  
Decimal Latitude: 47.239597  
Decimal Longitude: -122.415972

Tank Name: 1  
Tag Number: Not reported  
Tank Status: Removed  
Tank Status Date: 12/10/1999  
Tank Install Date: 01/01/1900  
Tank Closure Date: Not reported  
Capacity Range: Not reported  
Tank Permit Expiration Date: Not reported  
Tank Upgrade Date: Not reported  
Tank Spill Prevention: Not reported  
Tank Overfill Prevention: Not reported  
Tank Material: Not reported  
Tank Construction: Not reported  
Tank Tightness Test: Not reported  
Tank Corrosion Protection: Not reported  
Tank Manifold: Not reported  
Tank Release Detection: Not reported  
Tank SFC Type: Not reported  
Pipe Material: Not reported  
Pipe Construction: Not reported  
Pipe Primary Release Detection: Not reported  
Pipe Second Release Detection: Not reported  
Pipe Corrosion Protection: Not reported



Map ID  
Direction  
Distance  
Elevation

MAP FINDINGS

Site

Database(s)

EDR ID Number  
EPA ID Number

**AIRSPARES (Continued)**

**U003604943**

Pipe Pumping System: Not reported  
Responsible Unit: Southwest  
Dispencer/Pump SFC Type: Not reported

Name: AIRSPARES  
Address: 2617 L ST E  
City: TACOMA  
Zip: 98421

Tank Name: 2  
Tag Number: Not reported  
Tank Status: Removed  
Tank Status Date: 12/10/1999  
Tank Install Date: 01/01/1964  
Tank Closure Date: Not reported  
Capacity Range: Not reported  
Tank Permit Expiration Date: Not reported  
Tank Upgrade Date: Not reported  
Tank Spill Prevention: Not reported  
Tank Overfill Prevention: Not reported  
Tank Material: Not reported  
Tank Construction: Not reported  
Tank Tightness Test: Not reported  
Tank Corrosion Protection: Not reported  
Tank Manifold: Not reported  
Tank Release Detection: Not reported  
Tank SFC Type: Not reported  
Pipe Material: Not reported  
Pipe Construction: Not reported  
Pipe Primary Release Detection: Not reported  
Pipe Second Release Detection: Not reported  
Pipe Corrosion Protection: Not reported  
Pipe Pumping System: Not reported  
Responsible Unit: Southwest  
Dispencer/Pump SFC Type: Not reported

Name: AIRSPARES  
Address: 2617 L ST E  
City: TACOMA  
Zip: 98421

Tank Name: 3  
Tag Number: Not reported  
Tank Status: Removed  
Tank Status Date: 12/10/1999  
Tank Install Date: 01/01/1900  
Tank Closure Date: Not reported  
Capacity Range: Not reported  
Tank Permit Expiration Date: Not reported  
Tank Upgrade Date: Not reported  
Tank Spill Prevention: Not reported  
Tank Overfill Prevention: Not reported  
Tank Material: Not reported  
Tank Construction: Not reported  
Tank Tightness Test: Not reported  
Tank Corrosion Protection: Not reported  
Tank Manifold: Not reported



Map ID  
Direction  
Distance  
Elevation

MAP FINDINGS

Site

Database(s)

EDR ID Number  
EPA ID Number

**AIRSPARES (Continued)**

**U003604943**

Tank Release Detection: Not reported  
Tank SFC Type: Not reported  
Pipe Material: Not reported  
Pipe Construction: Not reported  
Pipe Primary Release Detection: Not reported  
Pipe Second Release Detection: Not reported  
Pipe Corrosion Protection: Not reported  
Pipe Pumping System: Not reported  
Responsible Unit: Southwest  
Dispenser/Pump SFC Type: Not reported

**INST CONTROL:**

Name: AIR SPARES INC  
Address: 2617 E L ST  
City,State,Zip: TACOMA, WA 98421  
Facility Site ID: 36399481  
Latitude: 47.239597  
Longitude: -122.415972  
Instrument Type: Environmental Covenant  
NFA Date: 09/19/2008  
County Filing # For Individual IC Doc: 2.0085092603e+012  
Filing Date Of Individual IC Doc: 09/26/2008  
Education Programs: False  
Maintenance Requirements: False  
Restrictive Signage: False  
Soil Restriction: False  
Alternate Site Names: AIR SPARES INC FORMER,AIRSPARES,AIRSPARES UST 502637,FORMER AIR SPARES INC,FREEWAY VIEW,STERLING REFERENCE LABORATORIES  
Surface Water Restriction: False  
Site Status: No Further Action  
Swimming Restriction: False  
Tax Parcel Number: 2076380011  
Control Active: True  
CS ID: 5946  
Region: Southwest  
Responsible Unit: Southwest  
Restrict Shellfish/Finfish Harvesting: False  
Prohibit Removal/Alteration of Buildings: False  
Prohibit New Building Construction: False  
Control Stormwater: False  
Control Vapor/Gas: False  
Restrict Sediment Cap Disturbance: False  
Maintain/Protect Monitoring System: False  
Other: False  
Restrict Land Use: False  
Media Restrictions: Soil  
Restrict All Ground Water Use: False  
Prohibit Domestic Ground Water Well Installation: False  
Prohibit All Soil Disturbance: True  
Access Barrier: False

**ALLSITES:**

Name: AIR SPARES INC FORMER  
Facility Id: 36399481



Map ID  
Direction  
Distance  
Elevation

MAP FINDINGS

Site

Database(s)

EDR ID Number  
EPA ID Number

**AIRSPARES (Continued)**

**U003604943**

**CSCSL NFA:**

Name: AIR SPARES INC  
Address: 2617 E L ST  
City,State,Zip: TACOMA, WA 98421  
Facility/Site Id: 36399481  
CS Id: 5946  
NFA Date: 09/19/2008  
Alternate Site Names: AIR SPARES INC FORMER,AIRSPARES,AIRSPARES UST 502637,FORMER AIR SPARES INC,FREEWAY VIEW,STERLING REFERENCE LABORATORIES  
  
NFA Reason: NFA-Voluntary Cleanup Program Review  
Site Status: NFA  
Region: Southwest  
Contaminant Name: Petroleum Products-Unspecified  
Ground Water: Below Cleanup Levels  
Surface Water: Not reported  
Soil: Not reported  
Sediment: Not reported  
Air: Not reported  
Bedrock: Not reported  
Latitude: 47.239597  
Longitude: -122.415972

Name: AIR SPARES INC  
Address: 2617 E L ST  
City,State,Zip: TACOMA, WA 98421  
Facility/Site Id: 36399481  
CS Id: 5946  
NFA Date: 09/19/2008  
Alternate Site Names: AIR SPARES INC FORMER,AIRSPARES,AIRSPARES UST 502637,FORMER AIR SPARES INC,FREEWAY VIEW,STERLING REFERENCE LABORATORIES  
  
NFA Reason: NFA-Voluntary Cleanup Program Review  
Site Status: NFA  
Region: Southwest  
Contaminant Name: Petroleum-Other  
Ground Water: Not reported  
Surface Water: Not reported  
Soil: Remediated-Above  
Sediment: Not reported  
Air: Not reported  
Bedrock: Not reported  
Latitude: 47.239597  
Longitude: -122.415972

**BE219**  
**NNE**  
**1/4-1/2**  
**0.419 mi.**  
**2211 ft.**  
**SUPERVALU INC BLDG 104**  
**480 E 19TH**  
**TACOMA, WA 98401**  
**Site 1 of 2 in cluster BE**

**WA ALLSITES**  
**FINDS**  
**1007728467**  
**N/A**

**Relative:**  
**Lower**  
**Actual:**  
**12 ft.**  
ALLSITES:  
Name: SUPERVALU INC BLDG 104  
Facility Id: 4597891

FINDS:  
Registry ID: 110018851303



Map ID  
Direction  
Distance  
Elevation

MAP FINDINGS

Site

Database(s)

EDR ID Number  
EPA ID Number

**SUPERVALU INC BLDG 104 (Continued)**

**1007728467**

Click Here:

Environmental Interest/Information System:

Washington Facility / Site Identification System (WA-FSIS) provides a means to query and display data maintained by the Washington Department of Ecology. This system contains key information for each facility/site that is currently, or has been, of interest to the Air Quality, Dam Safety, Hazardous Waste, Toxics Cleanup, and Water Quality Programs.

[Click this hyperlink](#) while viewing on your computer to access additional FINDS: detail in the EDR Site Report.

**220**  
**East**  
**1/4-1/2**  
**0.419 mi.**  
**2214 ft.**

**L STREET LAYOVER EXPANSION**

**WA ALLSITES**

**S110036052**

**TACOMA, WA 98421**

**N/A**

**Relative:**  
**Lower**  
**Actual:**  
**29 ft.**

**ALLSITES:**

Name:

L STREET LAYOVER EXPANSION

Facility Id:

3077

**BF221**  
**WNW**  
**1/4-1/2**  
**0.420 mi.**  
**2220 ft.**

**WINGFOOT COMMERCIAL TIRE SYSTEMS**

**WA UST**

**1007087947**

**2210 SOUTH C ST**

**WA ALLSITES**

**N/A**

**TACOMA, WA 98402**

**FINDS**

**Site 1 of 4 in cluster BF**

**Relative:**  
**Higher**  
**Actual:**  
**95 ft.**

**UST:**

Name:

WINGFOOT COMMERCIAL TIRE SYSTEMS

Address:

2210 C ST

City:

TACOMA

Zip:

98404

Facility ID:

6160663

Site Id:

618919

UBI:

Not reported

Phone Number:

Not reported

Decimal Latitude:

47.2422645686459

Decimal Longitude:

-122.438699186491

Tank Name:

1

Tag Number:

Not reported

Tank Status:

Removed

Tank Status Date:

07/23/2003

Tank Install Date:

Not reported

Tank Closure Date:

07/23/2003

Capacity Range:

10,000 to 19,999 Gallons

Tank Permit Expiration Date:

Not reported

Tank Upgrade Date:

Not reported

Tank Spill Prevention:

Not reported

Tank Overfill Prevention:

Not reported

Tank Material:

Not reported

Tank Construction:

Not reported

Tank Tightness Test:

Not reported

Tank Corrosion Protection:

Not reported

Tank Manifold:

Not reported



Map ID  
Direction  
Distance  
Elevation

MAP FINDINGS

Site

Database(s)

EDR ID Number  
EPA ID Number

**WINGFOOT COMMERCIAL TIRE SYSTEMS (Continued)**

**1007087947**

Tank Release Detection: Not reported  
Tank SFC Type: Not reported  
Pipe Material: Not reported  
Pipe Construction: Not reported  
Pipe Primary Release Detection: Not reported  
Pipe Second Release Detection: Not reported  
Pipe Corrosion Protection: Not reported  
Pipe Pumping System: Not reported  
Responsible Unit: Southwest  
Dispenser/Pump SFC Type: Not reported

Name: WINGFOOT COMMERCIAL TIRE SYSTEMS  
Address: 2210 C ST  
City: TACOMA  
Zip: 98404

Tank Name: 2  
Tag Number: Not reported  
Tank Status: Removed  
Tank Status Date: 07/23/2003  
Tank Install Date: Not reported  
Tank Closure Date: 07/23/2003  
Capacity Range: 10,000 to 19,999 Gallons  
Tank Permit Expiration Date: Not reported  
Tank Upgrade Date: Not reported  
Tank Spill Prevention: Not reported  
Tank Overfill Prevention: Not reported  
Tank Material: Not reported  
Tank Construction: Not reported  
Tank Tightness Test: Not reported  
Tank Corrosion Protection: Not reported  
Tank Manifold: Not reported  
Tank Release Detection: Not reported  
Tank SFC Type: Not reported  
Pipe Material: Not reported  
Pipe Construction: Not reported  
Pipe Primary Release Detection: Not reported  
Pipe Second Release Detection: Not reported  
Pipe Corrosion Protection: Not reported  
Pipe Pumping System: Not reported  
Responsible Unit: Southwest  
Dispenser/Pump SFC Type: Not reported

**ALLSITES:**

Name: WINGFOOT COMMERCIAL TIRE SYSTEMS  
Facility Id: 6160663

**FINDS:**

Registry ID: 110015674581

[Click Here:](#)

**Environmental Interest/Information System:**

Washington Facility / Site Identification System (WA-FSIS) provides a means to query and display data maintained by the Washington Department of Ecology. This system contains key information for each facility/site that is currently, or has been, of interest to the Air



Map ID  
Direction  
Distance  
Elevation

MAP FINDINGS

Site

Database(s)

EDR ID Number  
EPA ID Number

**WINGFOOT COMMERCIAL TIRE SYSTEMS (Continued)**

**1007087947**

Quality, Dam Safety, Hazardous Waste, Toxics Cleanup, and Water  
Quality Programs.

[Click this hyperlink](#) while viewing on your computer to access  
additional FINDS: detail in the EDR Site Report.

**BF222**  
**WNW**  
**1/4-1/2**  
**0.420 mi.**  
**2220 ft.**

**GOODYEAR TIRE & RUBBER CO RETREAD PLANT**  
**2210 S C ST**  
**TACOMA, WA 98402**

**WA ALLSITES**  
**RCRA NonGen / NLR**  
**FINDS**  
**ECHO**

**1000839119**  
**WAD988519583**

**Site 2 of 4 in cluster BF**

**Relative:**  
**Higher**  
**Actual:**  
**95 ft.**

**ALLSITES:**

Name: GOODYEAR TIRE & RUBBER CO RETREAD PLANT  
Facility Id: 99715512

**RCRA Listings:**

Date Form Received by Agency:	1993-04-08 00:00:00.0
Handler Name:	GOODYEAR TIRE & RUBBER CO RETREAD PLANT
Handler Address:	2210 S C ST
Handler City,State,Zip:	TACOMA, WA 98402
EPA ID:	WAD988519583
Contact Name:	SAMS TIRES SAMS TIRES
Contact Address:	2210 S C ST
Contact City,State,Zip:	TACOMA, WA 98402-1516
Contact Telephone:	000-000-0000
Contact Fax:	000-000-0000
Contact Email:	Not reported
Contact Title:	Not reported
EPA Region:	10
Land Type:	Private
Federal Waste Generator Description:	Not a generator, verified
Non-Notifier:	Not reported
Biennial Report Cycle:	Not reported
Accessibility:	Not reported
Active Site Indicator:	Not reported
State District Owner:	WA
State District:	SWRO
Mailing Address:	2210 S C ST
Mailing City,State,Zip:	TACOMA, WA 98402-1516
Owner Name:	SAMS TIRES S
Owner Type:	Private
Operator Name:	SAMS TIRES S
Operator Type:	Private
Short-Term Generator Activity:	No
Importer Activity:	No
Mixed Waste Generator:	No
Transporter Activity:	No
Transfer Facility Activity:	No
Recycler Activity with Storage:	No
Small Quantity On-Site Burner Exemption:	No
Smelting Melting and Refining Furnace Exemption:	No
Underground Injection Control:	No
Off-Site Waste Receipt:	No
Universal Waste Indicator:	No
Universal Waste Destination Facility:	No
Federal Universal Waste:	No
Active Site Fed-Reg Treatment Storage and Disposal Facility:	Not reported



Map ID  
Direction  
Distance  
Elevation

MAP FINDINGS

Site

Database(s)

EDR ID Number  
EPA ID Number

**GOODYEAR TIRE & RUBBER CO RETREAD PLANT (Continued)**

**1000839119**

Active Site Converter Treatment storage and Disposal Facility:	Not reported
Active Site State-Reg Treatment Storage and Disposal Facility:	Not reported
Active Site State-Reg Handler:	---
Federal Facility Indicator:	Not reported
Hazardous Secondary Material Indicator:	NN
Sub-Part K Indicator:	Not reported
Commercial TSD Indicator:	No
Treatment Storage and Disposal Type:	Not reported
2018 GPRA Permit Baseline:	Not on the Baseline
2018 GPRA Renewals Baseline:	Not on the Baseline
Permit Renewals Workload Universe:	Not reported
Permit Workload Universe:	Not reported
Permit Progress Universe:	Not reported
Post-Closure Workload Universe:	Not reported
Closure Workload Universe:	Not reported
202 GPRA Corrective Action Baseline:	No
Corrective Action Workload Universe:	No
Subject to Corrective Action Universe:	No
Non-TSDFs Where RCRA CA has Been Imposed Universe:	No
TSDFs Potentially Subject to CA Under 3004 (u)/(v) Universe:	No
TSDFs Only Subject to CA under Discretionary Auth Universe:	No
Corrective Action Priority Ranking:	No NCAPS ranking
Environmental Control Indicator:	No
Institutional Control Indicator:	No
Human Exposure Controls Indicator:	N/A
Groundwater Controls Indicator:	N/A
Operating TSDF Universe:	Not reported
Full Enforcement Universe:	Not reported
Significant Non-Complier Universe:	No
Unaddressed Significant Non-Complier Universe:	No
Addressed Significant Non-Complier Universe:	No
Significant Non-Complier With a Compliance Schedule Universe:	No
Financial Assurance Required:	Not reported
Handler Date of Last Change:	2012-02-16 19:21:51.0
Recognized Trader-Importer:	No
Recognized Trader-Exporter:	No
Importer of Spent Lead Acid Batteries:	No
Exporter of Spent Lead Acid Batteries:	No
Recycler Activity Without Storage:	Not reported
Manifest Broker:	Not reported
Sub-Part P Indicator:	Not reported

**Handler - Owner Operator:**

Owner/Operator Indicator:	Owner
Owner/Operator Name:	SEE PAPER COPY
Legal Status:	Private
Date Became Current:	Not reported
Date Ended Current:	Not reported
Owner/Operator Address:	2210 S C ST
Owner/Operator City,State,Zip:	TACOMA, WA 98402
Owner/Operator Telephone:	000-000-0000
Owner/Operator Telephone Ext:	Not reported
Owner/Operator Fax:	Not reported
Owner/Operator Email:	Not reported

Owner/Operator Indicator:	Owner
---------------------------	-------



Map ID  
Direction  
Distance  
Elevation

MAP FINDINGS

Site

Database(s)

EDR ID Number  
EPA ID Number

**GOODYEAR TIRE & RUBBER CO RETREAD PLANT (Continued)**

**1000839119**

Owner/Operator Name: SAMS TIRES S  
Legal Status: Private  
Date Became Current: 1996-12-23 00:00:00.  
Date Ended Current: Not reported  
Owner/Operator Address: 2210 S C ST  
Owner/Operator City,State,Zip: TACOMA, WA 98402-1516  
Owner/Operator Telephone: 000-000-0000  
Owner/Operator Telephone Ext: Not reported  
Owner/Operator Fax: Not reported  
Owner/Operator Email: Not reported

Owner/Operator Indicator: Operator  
Owner/Operator Name: SAMS TIRES S  
Legal Status: Private  
Date Became Current: 1996-12-23 00:00:00.  
Date Ended Current: Not reported  
Owner/Operator Address: 2210 S C ST  
Owner/Operator City,State,Zip: TACOMA, WA 98402-1516  
Owner/Operator Telephone: 000-000-0000  
Owner/Operator Telephone Ext: Not reported  
Owner/Operator Fax: Not reported  
Owner/Operator Email: Not reported

Owner/Operator Indicator: Owner  
Owner/Operator Name: SAMS TIRES  
Legal Status: Private  
Date Became Current: 1996-12-23 00:00:00.  
Date Ended Current: Not reported  
Owner/Operator Address: 2210 S C ST  
Owner/Operator City,State,Zip: TACOMA, WA 98402  
Owner/Operator Telephone: 000-000-0000  
Owner/Operator Telephone Ext: Not reported  
Owner/Operator Fax: Not reported  
Owner/Operator Email: Not reported

Owner/Operator Indicator: Operator  
Owner/Operator Name: SAMS TIRES  
Legal Status: Private  
Date Became Current: Not reported  
Date Ended Current: Not reported  
Owner/Operator Address: 2210 S C ST  
Owner/Operator City,State,Zip: TACOMA, WA 98402-1516  
Owner/Operator Telephone: 000-000-0000  
Owner/Operator Telephone Ext: Not reported  
Owner/Operator Fax: Not reported  
Owner/Operator Email: Not reported

Owner/Operator Indicator: Owner  
Owner/Operator Name: GOODYEAR TIRE RUBBER CO RETREAD PLANT  
Legal Status: Private  
Date Became Current: Not reported  
Date Ended Current: Not reported  
Owner/Operator Address: 2210 S C ST  
Owner/Operator City,State,Zip: TACOMA, WA 98402  
Owner/Operator Telephone: 000-000-0000  
Owner/Operator Telephone Ext: Not reported  
Owner/Operator Fax: Not reported



Map ID  
Direction  
Distance  
Elevation

MAP FINDINGS

Site

Database(s)

EDR ID Number  
EPA ID Number

**GOODYEAR TIRE & RUBBER CO RETREAD PLANT (Continued)**

**1000839119**

Owner/Operator Email: Not reported

Owner/Operator Indicator: Operator  
Owner/Operator Name: SAMS TIRES  
Legal Status: Private  
Date Became Current: 1996-12-23 00:00:00.  
Date Ended Current: Not reported  
Owner/Operator Address: 2210 S C ST  
Owner/Operator City,State,Zip: TACOMA, WA 98402  
Owner/Operator Telephone: 000-000-0000  
Owner/Operator Telephone Ext: Not reported  
Owner/Operator Fax: Not reported  
Owner/Operator Email: Not reported

**Historic Generators:**

Receive Date: 1993-04-08 00:00:00.0  
Handler Name: GOODYEAR TIRE & RUBBER CO RETREAD PLANT  
Federal Waste Generator Description: Not a generator, verified  
State District Owner: WA  
Large Quantity Handler of Universal Waste: No  
Recognized Trader Importer: No  
Recognized Trader Exporter: No  
Spent Lead Acid Battery Importer: No  
Spent Lead Acid Battery Exporter: No  
Current Record: No  
Non Storage Recycler Activity: Not reported  
Electronic Manifest Broker: Not reported

Receive Date: 1993-04-08 00:00:00.0  
Handler Name: GOODYEAR TIRE & RUBBER CO RETREAD PLANT  
Federal Waste Generator Description: Not a generator, verified  
State District Owner: WA  
Large Quantity Handler of Universal Waste: No  
Recognized Trader Importer: No  
Recognized Trader Exporter: No  
Spent Lead Acid Battery Importer: No  
Spent Lead Acid Battery Exporter: No  
Current Record: Yes  
Non Storage Recycler Activity: Not reported  
Electronic Manifest Broker: Not reported

Receive Date: 1993-04-08 00:00:00.0  
Handler Name: GOODYEAR TIRE & RUBBER CO RETREAD PLANT  
Federal Waste Generator Description: Not a generator, verified  
State District Owner: WA  
Large Quantity Handler of Universal Waste: No  
Recognized Trader Importer: Not reported  
Recognized Trader Exporter: Not reported  
Spent Lead Acid Battery Importer: Not reported  
Spent Lead Acid Battery Exporter: Not reported  
Current Record: No  
Non Storage Recycler Activity: Not reported  
Electronic Manifest Broker: Not reported

**List of NAICS Codes and Descriptions:**

NAICS Code: 811198



Map ID  
Direction  
Distance  
Elevation

MAP FINDINGS

Site

Database(s)

EDR ID Number  
EPA ID Number

**GOODYEAR TIRE & RUBBER CO RETREAD PLANT (Continued)**

**1000839119**

NAICS Description: ALL OTHER AUTOMOTIVE REPAIR AND MAINTENANCE

Facility Has Received Notices of Violation:

Found Violation:	No
Agency Which Determined Violation:	Not reported
Violation Short Description:	Not reported
Date Violation was Determined:	Not reported
Actual Return to Compliance Date:	Not reported
Return to Compliance Qualifier:	Not reported
Violation Responsible Agency:	Not reported
Scheduled Compliance Date:	Not reported
Enforcement Identifier:	Not reported
Date of Enforcement Action:	Not reported
Enforcement Responsible Agency:	Not reported
Enforcement Docket Number:	Not reported
Enforcement Attorney:	Not reported
Corrective Action Component:	Not reported
Appeal Initiated Date:	Not reported
Appeal Resolution Date:	Not reported
Disposition Status Date:	Not reported
Disposition Status:	Not reported
Disposition Status Description:	Not reported
Consent/Final Order Sequence Number:	Not reported
Consent/Final Order Respondent Name:	Not reported
Consent/Final Order Lead Agency:	Not reported
Enforcement Type:	Not reported
Enforcement Responsible Person:	Not reported
Enforcement Responsible Sub-Organization:	Not reported
SEP Sequence Number:	Not reported
SEP Expenditure Amount:	Not reported
SEP Scheduled Completion Date:	Not reported
SEP Actual Date:	Not reported
SEP Defaulted Date:	Not reported
SEP Type:	Not reported
SEP Type Description:	Not reported
Proposed Amount:	Not reported
Final Monetary Amount:	Not reported
Paid Amount:	Not reported
Final Count:	Not reported
Final Amount:	Not reported

Found Violation:	No
Agency Which Determined Violation:	Not reported
Violation Short Description:	Not reported
Date Violation was Determined:	Not reported
Actual Return to Compliance Date:	Not reported
Return to Compliance Qualifier:	Not reported
Violation Responsible Agency:	Not reported
Scheduled Compliance Date:	Not reported
Enforcement Identifier:	Not reported
Date of Enforcement Action:	Not reported
Enforcement Responsible Agency:	Not reported
Enforcement Docket Number:	Not reported
Enforcement Attorney:	Not reported
Corrective Action Component:	Not reported
Appeal Initiated Date:	Not reported
Appeal Resolution Date:	Not reported



Map ID  
Direction  
Distance  
Elevation

MAP FINDINGS

Site

Database(s)

EDR ID Number  
EPA ID Number

**GOODYEAR TIRE & RUBBER CO RETREAD PLANT (Continued)**

**1000839119**

Disposition Status Date:	Not reported
Disposition Status:	Not reported
Disposition Status Description:	Not reported
Consent/Final Order Sequence Number:	Not reported
Consent/Final Order Respondent Name:	Not reported
Consent/Final Order Lead Agency:	Not reported
Enforcement Type:	Not reported
Enforcement Responsible Person:	Not reported
Enforcement Responsible Sub-Organization:	Not reported
SEP Sequence Number:	Not reported
SEP Expenditure Amount:	Not reported
SEP Scheduled Completion Date:	Not reported
SEP Actual Date:	Not reported
SEP Defaulted Date:	Not reported
SEP Type:	Not reported
SEP Type Description:	Not reported
Proposed Amount:	Not reported
Final Monetary Amount:	Not reported
Paid Amount:	Not reported
Final Count:	Not reported
Final Amount:	Not reported

**Evaluation Action Summary:**

Evaluation Date:	1993-03-09 00:00:00.0
Evaluation Responsible Agency:	State
Found Violation:	No
Evaluation Type Description:	FOLLOW-UP INSPECTION
Evaluation Responsible Person Identifier:	WADES
Evaluation Responsible Sub-Organization:	SW
Actual Return to Compliance Date:	Not reported
Scheduled Compliance Date:	Not reported
Date of Request:	Not reported
Date Response Received:	Not reported
Request Agency:	Not reported
Former Citation:	Not reported

Evaluation Date:	1992-09-01 00:00:00.0
Evaluation Responsible Agency:	State
Found Violation:	No
Evaluation Type Description:	COMPLIANCE ASSISTANCE VISIT
Evaluation Responsible Person Identifier:	WALAB
Evaluation Responsible Sub-Organization:	SW
Actual Return to Compliance Date:	Not reported
Scheduled Compliance Date:	Not reported
Date of Request:	Not reported
Date Response Received:	Not reported
Request Agency:	Not reported
Former Citation:	Not reported

**FINDS:**

Registry ID: 110005385341

Click Here:

Environmental Interest/Information System:

Washington Facility / Site Identification System (WA-FSIS) provides a



Map ID  
Direction  
Distance  
Elevation

MAP FINDINGS

Site

Database(s)

EDR ID Number  
EPA ID Number

**GOODYEAR TIRE & RUBBER CO RETREAD PLANT (Continued)**

**1000839119**

means to query and display data maintained by the Washington Department of Ecology. This system contains key information for each facility/site that is currently, or has been, of interest to the Air Quality, Dam Safety, Hazardous Waste, Toxics Cleanup, and Water Quality Programs.

RCRAInfo is a national information system that supports the Resource Conservation and Recovery Act (RCRA) program through the tracking of events and activities related to facilities that generate, transport, and treat, store, or dispose of hazardous waste. RCRAInfo allows RCRA program staff to track the notification, permit, compliance, and corrective action activities required under RCRA.

[Click this hyperlink](#) while viewing on your computer to access additional FINDS: detail in the EDR Site Report.

**ECHO:**

Envid: 1000839119  
Registry ID: 110005385341  
DFR URL: <http://echo.epa.gov/detailed-facility-report?fid=110005385341>  
Name: GOODYEAR TIRE & RUBBER CO RETREAD PLANT  
Address: 2210 S C ST  
City,State,Zip: TACOMA, WA 98402

**BA223**  
**ENE**  
**1/4-1/2**  
**0.422 mi.**  
**2229 ft.**  
**TACOMA CENTER MOTEL**  
**1220 PUYALLUP AVE**  
**TACOMA, WA 98421**  
**Site 5 of 5 in cluster BA**

**WA ALLSITES** **S109824594**  
**N/A**

**Relative:** ALLSITES:  
**Lower** Name: TACOMA CENTER MOTEL  
Facility Id: 6894  
**Actual:**  
**22 ft.**

**BG224**  
**WSW**  
**1/4-1/2**  
**0.424 mi.**  
**2237 ft.**  
**STANDARD PARTS CORP**  
**305 S TACOMA WAY**  
**TACOMA, WA 98402**  
**Site 1 of 3 in cluster BG**

**WA ALLSITES** **1000838216**  
**WA SPILLS** **WAD988509402**  
**RCRA NonGen / NLR**  
**FINDS**  
**ECHO**  
**WA ASBESTOS**

**Relative:** ALLSITES:  
**Higher** Name: STANDARD PARTS CORP  
Facility Id: 65871595  
**Actual:**  
**114 ft.**

**SPILLS:**

Name: Not reported  
Address: 305 S. TACOMA WAY  
City,State,Zip: TACOMA, WA  
Facility ID: 634215  
Medium: SOIL  
Material Desc: UNKNOWN  
Material Qty: 8  
Material Units: DRUM  
Date Received: 05/31/2012  
Contact Name: Unknown  
Incident Date: Not reported



Map ID  
Direction  
Distance  
Elevation

MAP FINDINGS

Site

Database(s)

EDR ID Number  
EPA ID Number

**STANDARD PARTS CORP (Continued)**

**1000838216**

Incident Category Type: Not reported  
Incident Category: Not reported  
Latitude: Not reported  
Longitude: Not reported  
Source Type: Not reported  
Source: Not reported  
Vessel Facility Name2: Not reported  
Recovered Quantity: Not reported  
Resp Party Contact: Not reported  
Cause: Not reported  
Cause Type: Not reported  
Resp Party Name: Not reported

**RCRA Listings:**

Date Form Received by Agency: 1997-06-10 00:00:00.0  
Handler Name: STANDARD PARTS CORP  
Handler Address: 305 S TACOMA WAY  
Handler City,State,Zip: TACOMA, WA 98402  
EPA ID: WAD988509402  
Contact Name: JON MILLER  
Contact Address: 9433 PACIFIC AVE  
Contact City,State,Zip: TACOMA, WA 98444  
Contact Telephone: 253-537-8400  
Contact Fax: Not reported  
Contact Email: Not reported  
Contact Title: Not reported  
EPA Region: 10  
Land Type: Other  
Federal Waste Generator Description: Not a generator, verified  
Non-Notifier: Not reported  
Biennial Report Cycle: Not reported  
Accessibility: Not reported  
Active Site Indicator: Not reported  
State District Owner: WA  
State District: SWRO  
Mailing Address: 305 S TACOMA WAY  
Mailing City,State,Zip: TACOMA, WA 98402  
Owner Name: STANDARD PARTS CORP  
Owner Type: Private  
Operator Name: STANDARD PARTS CORP  
Operator Type: Private  
Short-Term Generator Activity: No  
Importer Activity: No  
Mixed Waste Generator: No  
Transporter Activity: No  
Transfer Facility Activity: No  
Recycler Activity with Storage: No  
Small Quantity On-Site Burner Exemption: No  
Smelting Melting and Refining Furnace Exemption: No  
Underground Injection Control: No  
Off-Site Waste Receipt: No  
Universal Waste Indicator: No  
Universal Waste Destination Facility: No  
Federal Universal Waste: No  
Active Site Fed-Reg Treatment Storage and Disposal Facility: Not reported  
Active Site Converter Treatment storage and Disposal Facility: Not reported  
Active Site State-Reg Treatment Storage and Disposal Facility: Not reported



Map ID  
Direction  
Distance  
Elevation

MAP FINDINGS

Site

Database(s)

EDR ID Number  
EPA ID Number

**STANDARD PARTS CORP (Continued)**

**1000838216**

Active Site State-Reg Handler:	---
Federal Facility Indicator:	Not reported
Hazardous Secondary Material Indicator:	NN
Sub-Part K Indicator:	Not reported
Commercial TSD Indicator:	No
Treatment Storage and Disposal Type:	Not reported
2018 GPRA Permit Baseline:	Not on the Baseline
2018 GPRA Renewals Baseline:	Not on the Baseline
Permit Renewals Workload Universe:	Not reported
Permit Workload Universe:	Not reported
Permit Progress Universe:	Not reported
Post-Closure Workload Universe:	Not reported
Closure Workload Universe:	Not reported
202 GPRA Corrective Action Baseline:	No
Corrective Action Workload Universe:	No
Subject to Corrective Action Universe:	No
Non-TSDFs Where RCRA CA has Been Imposed Universe:	No
TSDFs Potentially Subject to CA Under 3004 (u)/(v) Universe:	No
TSDFs Only Subject to CA under Discretionary Auth Universe:	No
Corrective Action Priority Ranking:	No NCAPS ranking
Environmental Control Indicator:	No
Institutional Control Indicator:	No
Human Exposure Controls Indicator:	N/A
Groundwater Controls Indicator:	N/A
Operating TSDF Universe:	Not reported
Full Enforcement Universe:	Not reported
Significant Non-Complier Universe:	No
Unaddressed Significant Non-Complier Universe:	No
Addressed Significant Non-Complier Universe:	No
Significant Non-Complier With a Compliance Schedule Universe:	No
Financial Assurance Required:	Not reported
Handler Date of Last Change:	2018-05-10 14:16:51.0
Recognized Trader-Importer:	No
Recognized Trader-Exporter:	No
Importer of Spent Lead Acid Batteries:	No
Exporter of Spent Lead Acid Batteries:	No
Recycler Activity Without Storage:	No
Manifest Broker:	No
Sub-Part P Indicator:	Not reported

**Handler - Owner Operator:**

Owner/Operator Indicator:	Owner
Owner/Operator Name:	RUFFO, MAY
Legal Status:	Private
Date Became Current:	Not reported
Date Ended Current:	Not reported
Owner/Operator Address:	PO BOX 2293
Owner/Operator City,State,Zip:	TACOMA, WA 98401
Owner/Operator Telephone:	253-272-4138
Owner/Operator Telephone Ext:	Not reported
Owner/Operator Fax:	Not reported
Owner/Operator Email:	Not reported
Owner/Operator Indicator:	Operator
Owner/Operator Name:	STANDARD PARTS CORP
Legal Status:	Private



Map ID  
Direction  
Distance  
Elevation

MAP FINDINGS

Site

Database(s)

EDR ID Number  
EPA ID Number

**STANDARD PARTS CORP (Continued)**

**1000838216**

Date Became Current:	Not reported
Date Ended Current:	Not reported
Owner/Operator Address:	305 S TACOMA WAY
Owner/Operator City,State,Zip:	TACOMA, WA 98402
Owner/Operator Telephone:	000-000-0000
Owner/Operator Telephone Ext:	Not reported
Owner/Operator Fax:	Not reported
Owner/Operator Email:	Not reported
Owner/Operator Indicator:	Owner
Owner/Operator Name:	STANDARD PARTS S
Legal Status:	Private
Date Became Current:	1996-05-03 00:00:00.
Date Ended Current:	Not reported
Owner/Operator Address:	9433 PACIFIC AVE
Owner/Operator City,State,Zip:	TACOMA, WA 98402-1206
Owner/Operator Telephone:	253-537-8400
Owner/Operator Telephone Ext:	Not reported
Owner/Operator Fax:	Not reported
Owner/Operator Email:	Not reported
Owner/Operator Indicator:	Owner
Owner/Operator Name:	STANDARD PARTS CORP
Legal Status:	Private
Date Became Current:	Not reported
Date Ended Current:	Not reported
Owner/Operator Address:	305 S TACOMA WAY
Owner/Operator City,State,Zip:	TACOMA, WA 98402
Owner/Operator Telephone:	000-000-0000
Owner/Operator Telephone Ext:	Not reported
Owner/Operator Fax:	Not reported
Owner/Operator Email:	Not reported
Owner/Operator Indicator:	Owner
Owner/Operator Name:	STANDARD PARTS CORP
Legal Status:	Private
Date Became Current:	1996-05-03 00:00:00.
Date Ended Current:	Not reported
Owner/Operator Address:	9433 PACIFIC AVE
Owner/Operator City,State,Zip:	TACOMA, WA 98402
Owner/Operator Telephone:	253-537-8400
Owner/Operator Telephone Ext:	Not reported
Owner/Operator Fax:	Not reported
Owner/Operator Email:	Not reported
Owner/Operator Indicator:	Owner
Owner/Operator Name:	RUFFO, MAY
Legal Status:	Private
Date Became Current:	Not reported
Date Ended Current:	Not reported
Owner/Operator Address:	PO BOX 2293
Owner/Operator City,State,Zip:	TACOMA, WA 98401
Owner/Operator Telephone:	253-272-4138
Owner/Operator Telephone Ext:	Not reported
Owner/Operator Fax:	Not reported
Owner/Operator Email:	Not reported



Map ID  
Direction  
Distance  
Elevation

MAP FINDINGS

Site

Database(s)

EDR ID Number  
EPA ID Number

**STANDARD PARTS CORP (Continued)**

**1000838216**

Owner/Operator Indicator:	Owner
Owner/Operator Name:	STANDARD PARTS CORP
Legal Status:	Private
Date Became Current:	1996-05-03 00:00:00.
Date Ended Current:	Not reported
Owner/Operator Address:	9433 PACIFIC AVE
Owner/Operator City,State,Zip:	TACOMA, WA 98402
Owner/Operator Telephone:	253-537-8400
Owner/Operator Telephone Ext:	Not reported
Owner/Operator Fax:	Not reported
Owner/Operator Email:	Not reported

Owner/Operator Indicator:	Operator
Owner/Operator Name:	STANDARD PARTS CORP
Legal Status:	Private
Date Became Current:	Not reported
Date Ended Current:	Not reported
Owner/Operator Address:	305 S TACOMA WAY
Owner/Operator City,State,Zip:	TACOMA, WA 98402
Owner/Operator Telephone:	000-000-0000
Owner/Operator Telephone Ext:	Not reported
Owner/Operator Fax:	Not reported
Owner/Operator Email:	Not reported

Owner/Operator Indicator:	Owner
Owner/Operator Name:	STANDARD PARTS CORP
Legal Status:	Private
Date Became Current:	Not reported
Date Ended Current:	Not reported
Owner/Operator Address:	305 S TACOMA WAY
Owner/Operator City,State,Zip:	TACOMA, WA 98402
Owner/Operator Telephone:	000-000-0000
Owner/Operator Telephone Ext:	Not reported
Owner/Operator Fax:	Not reported
Owner/Operator Email:	Not reported

Owner/Operator Indicator:	Operator
Owner/Operator Name:	STANDARD PARTS CORP
Legal Status:	Private
Date Became Current:	Not reported
Date Ended Current:	Not reported
Owner/Operator Address:	305 S TACOMA WAY
Owner/Operator City,State,Zip:	TACOMA, WA 98402
Owner/Operator Telephone:	000-000-0000
Owner/Operator Telephone Ext:	Not reported
Owner/Operator Fax:	Not reported
Owner/Operator Email:	Not reported

Owner/Operator Indicator:	Owner
Owner/Operator Name:	RUFFO, MAY
Legal Status:	Private
Date Became Current:	Not reported
Date Ended Current:	Not reported
Owner/Operator Address:	PO BOX 2293
Owner/Operator City,State,Zip:	TACOMA, WA 98401
Owner/Operator Telephone:	253-272-4138
Owner/Operator Telephone Ext:	Not reported



Map ID  
Direction  
Distance  
Elevation

MAP FINDINGS

Site

Database(s)

EDR ID Number  
EPA ID Number

**STANDARD PARTS CORP (Continued)**

**1000838216**

Owner/Operator Fax:	Not reported
Owner/Operator Email:	Not reported
Owner/Operator Indicator:	Operator
Owner/Operator Name:	STANDARD PARTS CORP
Legal Status:	Private
Date Became Current:	Not reported
Date Ended Current:	Not reported
Owner/Operator Address:	9433 PACIFIC AVE
Owner/Operator City,State,Zip:	TACOMA, WA 98402-1206
Owner/Operator Telephone:	253-537-8400
Owner/Operator Telephone Ext:	Not reported
Owner/Operator Fax:	Not reported
Owner/Operator Email:	Not reported

**Historic Generators:**

Receive Date:	1997-06-09 00:00:00.0
Handler Name:	STANDARD PARTS CORP
Federal Waste Generator Description:	Not a generator, verified
State District Owner:	WA
Large Quantity Handler of Universal Waste:	No
Recognized Trader Importer:	No
Recognized Trader Exporter:	No
Spent Lead Acid Battery Importer:	No
Spent Lead Acid Battery Exporter:	No
Current Record:	No
Non Storage Recycler Activity:	Not reported
Electronic Manifest Broker:	Not reported

Receive Date:	1997-06-09 00:00:00.0
Handler Name:	STANDARD PARTS CORP
Federal Waste Generator Description:	Not a generator, verified
State District Owner:	WA
Large Quantity Handler of Universal Waste:	No
Recognized Trader Importer:	No
Recognized Trader Exporter:	No
Spent Lead Acid Battery Importer:	No
Spent Lead Acid Battery Exporter:	No
Current Record:	No
Non Storage Recycler Activity:	Not reported
Electronic Manifest Broker:	Not reported

Receive Date:	1997-06-10 00:00:00.0
Handler Name:	STANDARD PARTS CORP
Federal Waste Generator Description:	Not a generator, verified
State District Owner:	WA
Large Quantity Handler of Universal Waste:	No
Recognized Trader Importer:	No
Recognized Trader Exporter:	No
Spent Lead Acid Battery Importer:	No
Spent Lead Acid Battery Exporter:	No
Current Record:	Yes
Non Storage Recycler Activity:	Not reported
Electronic Manifest Broker:	Not reported

Receive Date:	1993-12-31 00:00:00.0
Handler Name:	STANDARD PARTS CORP



Map ID  
Direction  
Distance  
Elevation

MAP FINDINGS

Site

Database(s)

EDR ID Number  
EPA ID Number

**STANDARD PARTS CORP (Continued)**

**1000838216**

Federal Waste Generator Description:	Small Quantity Generator
State District Owner:	WA
Large Quantity Handler of Universal Waste:	No
Recognized Trader Importer:	No
Recognized Trader Exporter:	No
Spent Lead Acid Battery Importer:	No
Spent Lead Acid Battery Exporter:	No
Current Record:	No
Non Storage Recycler Activity:	Not reported
Electronic Manifest Broker:	Not reported

Receive Date:	1997-06-09 00:00:00.0
Handler Name:	STANDARD PARTS CORP
Federal Waste Generator Description:	Not a generator, verified
State District Owner:	WA
Large Quantity Handler of Universal Waste:	No
Recognized Trader Importer:	No
Recognized Trader Exporter:	No
Spent Lead Acid Battery Importer:	No
Spent Lead Acid Battery Exporter:	No
Current Record:	No
Non Storage Recycler Activity:	Not reported
Electronic Manifest Broker:	Not reported

List of NAICS Codes and Descriptions:

NAICS Code:	811111
NAICS Description:	GENERAL AUTOMOTIVE REPAIR

Facility Has Received Notices of Violation:

No Violations Found:

Evaluation Action Summary:

No Evaluations Found:

FINDS:

Registry ID: 110005377699

Click Here:

Environmental Interest/Information System:

RCRAInfo is a national information system that supports the Resource Conservation and Recovery Act (RCRA) program through the tracking of events and activities related to facilities that generate, transport, and treat, store, or dispose of hazardous waste. RCRAInfo allows RCRA program staff to track the notification, permit, compliance, and corrective action activities required under RCRA.

[Click this hyperlink](#) while viewing on your computer to access additional FINDS: detail in the EDR Site Report.

ECHO:

Envid:	1000838216
Registry ID:	110005377699
DFR URL:	<a href="http://echo.epa.gov/detailed-facility-report?fid=110005377699">http://echo.epa.gov/detailed-facility-report?fid=110005377699</a>



Map ID  
Direction  
Distance  
Elevation

MAP FINDINGS

Site

Database(s)

EDR ID Number  
EPA ID Number

**STANDARD PARTS CORP (Continued)**

**1000838216**

Name: STANDARD PARTS CORP  
Address: 305 S TACOMA WAY  
City,State,Zip: TACOMA, WA 98402

**ASBESTOS:**

Name: Not reported  
Address: 305 SOUTH TACOMA WAY  
City,State,Zip: TACOMA, WA  
Facility Type: Not reported  
Parent ID: Not reported  
Form ID: 68343##1411Const493165  
Notice Date: 02/11/2013  
Start Date: 02/13/2013  
Completion Date: 03/31/2013  
Initial: Not reported  
Amended: Not reported  
On Hold: Not reported  
Off Hold: Not reported  
Emergency: Not reported  
Site Hours Start: Not reported  
Site Hours End: Not reported  
Sunday: Not reported  
Monday: Not reported  
Tuesday: Not reported  
Wednesday: Not reported  
Thursday: Not reported  
Friday: Not reported  
Saturday: Not reported  
Contractor ID: Not reported  
Phone: Not reported  
Job Site CAS: Not reported  
Project Form Email: Not reported  
Property Owner Name: Not reported  
Property Owner Agent: Not reported  
Property Owner Company: Construction Group Internation (ABCN00001411)  
Property Owner Address: Not reported  
Property Owner City: Not reported  
Property Owner State: Not reported  
Property Owner Zip4: Not reported  
Property Owner Phone: Not reported  
Job Site Room: Not reported  
Facility Age: Not reported  
Facility Size: Not reported  
Facility Remodel: Not reported  
Facility Demo: Not reported  
Facility Repair: Not reported  
Facility Maint: Not reported  
Removed: Not reported  
Encapsulated: Not reported  
Quantity Sq Ft: Not reported  
Fireproofing: Not reported  
Popcorn Ceiling: Not reported  
CAB: Not reported  
Sheet Vinyl: Not reported  
Asbestos Paper: Not reported  
Boiler Insulation: Not reported  
Duct Paper: Not reported



Map ID  
Direction  
Distance  
Elevation

MAP FINDINGS

Site

Database(s)

EDR ID Number  
EPA ID Number

**STANDARD PARTS CORP (Continued)**

**1000838216**

VAT:	Not reported
Roofing:	Not reported
Sq Ft Other:	Not reported
Sq Ft Other Text:	Not reported
Quantity Lin Ft:	Not reported
Mag Pipe Insulation:	Not reported
Air Cell Pipe Insulation:	Not reported
Ducting Insulation:	Not reported
Cement Asbestos Pipe:	Not reported
Mudded Pipe Insulation:	Not reported
Duct Tape:	Not reported
Lin Ft Other1:	Not reported
Lin Ft Other1 Text:	Not reported
Lin Ft Other2:	Not reported
Lin Ft Other2 Text:	Not reported
Indoors:	Not reported
Outdoors:	Not reported
Neg Pres Enclosure:	Not reported
Glove Bag:	Not reported
Mini Enclosure:	Not reported
Critical Barriers:	Not reported
Wrap And Cut:	Not reported
Wet Methods:	Not reported
HEPA Vacuum:	Not reported
MANUALMETHODS :	Not reported
Other CM1:	Not reported
Other CM1 Text:	Not reported
Other CM2:	Not reported
Other CM2 Text:	Not reported
Half Mask APR:	Not reported
Full Face APR:	Not reported
PAPR:	Not reported
Type C Continuous:	Not reported
Type C Pressure:	Not reported
Other Resp Pro:	Not reported
Other Resp Pro Text:	Not reported
Comments:	Not reported
Date Time Submitted:	Not reported
Submitter IP Address:	Not reported
Region:	3
UBI:	602516973
Notice type:	Emergency
Project Type:	Popcorn Ceiling
Supervisor:	Fidel Garcia ()
Supervisor Phone:	Not reported
Certificate Status:	ACTIVE
Name:	Not reported
Address:	305 SOUTH TACOMA WAY
City,State,Zip:	TACOMA, WA
Facility Type:	Not reported
Parent ID:	Not reported
Form ID:	68716##1411Const318442
Notice Date:	02/25/2013
Start Date:	02/13/2013
Completion Date:	03/31/2013
Initial:	Not reported



Map ID  
Direction  
Distance  
Elevation

MAP FINDINGS

Site

Database(s)

EDR ID Number  
EPA ID Number

**STANDARD PARTS CORP (Continued)**

**1000838216**

Amended:	Not reported
On Hold:	Not reported
Off Hold:	Not reported
Emergency:	Not reported
Site Hours Start:	Not reported
Site Hours End:	Not reported
Sunday:	Not reported
Monday:	Not reported
Tuesday:	Not reported
Wednesday:	Not reported
Thursday:	Not reported
Friday:	Not reported
Saturday:	Not reported
Contractor ID:	Not reported
Phone:	Not reported
Job Site CAS:	Not reported
Project Form Email:	Not reported
Property Owner Name:	Not reported
Property Owner Agent:	Not reported
Property Owner Company:	Construction Group Internation (ABCN00001411)
Property Owner Address:	Not reported
Property Owner City:	Not reported
Property Owner State:	Not reported
Property Owner Zip4:	Not reported
Property Owner Phone:	Not reported
Job Site Room:	Not reported
Facility Age:	Not reported
Facility Size:	Not reported
Facility Remodel:	Not reported
Facility Demo:	Not reported
Facility Repair:	Not reported
Facility Maint:	Not reported
Removed:	Not reported
Encapsulated:	Not reported
Quantity Sq Ft:	Not reported
Fireproofing:	Not reported
Popcorn Ceiling:	Not reported
CAB:	Not reported
Sheet Vinyl:	Not reported
Asbestos Paper:	Not reported
Boiler Insulation:	Not reported
Duct Paper:	Not reported
VAT:	Not reported
Roofing:	Not reported
Sq Ft Other:	Not reported
Sq Ft Other Text:	Not reported
Quantity Lin Ft:	Not reported
Mag Pipe Insulation:	Not reported
Air Cell Pipe Insulation:	Not reported
Ducting Insulation:	Not reported
Cement Asbestos Pipe:	Not reported
Mudded Pipe Insulation:	Not reported
Duct Tape:	Not reported
Lin Ft Other1:	Not reported
Lin Ft Other1 Text:	Not reported
Lin Ft Other2:	Not reported
Lin Ft Other2 Text:	Not reported



Map ID  
Direction  
Distance  
Elevation

MAP FINDINGS

Site

Database(s)

EDR ID Number  
EPA ID Number

**STANDARD PARTS CORP (Continued)**

**1000838216**

Indoors:	Not reported
Outdoors:	Not reported
Neg Pres Enclosure:	Not reported
Glove Bag:	Not reported
Mini Enclosure:	Not reported
Critical Barriers:	Not reported
Wrap And Cut:	Not reported
Wet Methods:	Not reported
HEPA Vacuum:	Not reported
MANUALMETHODS :	Not reported
Other CM1:	Not reported
Other CM1 Text:	Not reported
Other CM2:	Not reported
Other CM2 Text:	Not reported
Half Mask APR:	Not reported
Full Face APR:	Not reported
PAPR:	Not reported
Type C Continuous:	Not reported
Type C Pressure:	Not reported
Other Resp Pro:	Not reported
Other Resp Pro Text:	Not reported
Comments:	Not reported
Date Time Submitted:	Not reported
Submitter IP Address:	Not reported
Region:	3
UBI:	602516973
Notice type:	Emergency
Project Type:	Popcorn Ceiling
Supervisor:	Fidel Garcia ()
Supervisor Phone:	Not reported
Certificate Status:	ACTIVE

225  
SW  
1/4-1/2  
0.424 mi.  
2239 ft.

**WSDOT SR 705 ON RAMP TO SB I-5**

**WA CSCSL S123096555**  
**WA ALLSITES N/A**

**PIERCE (County), WA**

**Relative:**  
**Higher**  
**Actual:**  
**159 ft.**

CSCSL:	
Name:	WSDOT SR 705 ON RAMP TO SB I-5
Address:	Not reported
City,State,Zip:	WA
Facility ID:	27197
Region:	Southwest
Lat/Long:	47.233867 / -122.433105
Clean Up Siteid:	14642
Site Status:	Cleanup Started
Contaminant Name:	Lead
Alternate Site Names:	Not reported
Site Rank:	Not reported
Has Institutional Control:	Not reported
Past VCP:	Not reported
Current VCP:	Not reported
Ground Water:	Not reported
Surface Water:	Not reported
Soil:	Confirmed Above Cleanup Levels
Sediment:	Not reported
Air:	Not reported



Map ID  
Direction  
Distance  
Elevation

MAP FINDINGS

Site

Database(s)

EDR ID Number  
EPA ID Number

**WSDOT SR 705 ON RAMP TO SB I-5 (Continued)**

**S123096555**

Bedrock: Not reported  
Responsible Unit: Southwest

**ALLSITES:**

Name: WSDOT SR 705 ON RAMP TO SB I-5  
Facility Id: 27197

**AU226**  
**West**  
**1/4-1/2**  
**0.424 mi.**  
**2239 ft.**

**BNSF RAILROAD HOOD ST**  
**2519 HOOD ST**  
**TACOMA, WA 98402**  
**Site 6 of 6 in cluster AU**

**WA ALLSITES** **S110993503**  
**WA MANIFEST** **N/A**

**Relative:**  
**Higher**  
**Actual:**  
**129 ft.**

**ALLSITES:**

Name: BNSF RAILROAD HOOD ST  
Facility Id: 3049

**WA MANIFEST:**

Name: BNSF RAILROAD HOOD ST  
Address: 2519 HOOD ST  
City,State,Zip: TACOMA, WA 98402  
Facility Address 2: Not reported  
Facility ID: 3049  
EPA ID: WAH000038024  
NAICS: 531190  
State Waste Code Desc: WT02  
Federal Waste Code Desc: D001, D002, D005, D006, D007, D008, D011, F003, P042, P081, U122  
Form Comm: Not reported  
Data Year: 2011  
Permit by Rule: False  
Mailing Address 2: Not reported  
Treatment by Generator: False  
Mixed Radioactive Waste: False  
Importer of Hazardous Waste: False  
Immediate Recycler: False  
Treatment/Storage/Disposal/Recycling Facility: False  
Generator of Dangerous Fuel Waste: False  
Generator Marketing to Burner: False  
Other Marketers (i.e., blender, distributor, etc.): False  
Utility Boiler Burner: False  
Industry Boiler Burner: False  
Industrial Furnace: False  
Smelter Defferal: False  
Universal Waste: Not reported  
Off-Specification: Not reported  
LN Address 2: Not reported  
Tax Reg #: 320096003  
Business Type: Railroad lease property  
Mail Name: BNSF Railroad  
Mailing Address: 2454 Occidental Ave Ste 1A  
Mailing City,State,Zip: Seattle, WA 98134  
Legal Organization Name: BNSF Railroad  
Legal Organization Type: Private  
Legal Contact: Not reported  
Legal Address: 2500 Lou Menk Dr  
Legal Address 2: Not reported  
Legal City,State,Zip: Fort Worth, TX 76131



Map ID  
Direction  
Distance  
Elevation

MAP FINDINGS

Site

Database(s)

EDR ID Number  
EPA ID Number

**BNSF RAILROAD HOOD ST (Continued)**

**S110993503**

Legal Phone Number:	206-625-6376
Legal Effective Date:	Not reported
Land Organization Name:	BNSF Railroad
Land Organization Type:	Private
Land Contact:	Not reported
Land Address:	2454 Occidental Ave Ste 1A
Land City,State,Zip:	Seattle, WA 98134
Land Phone Number:	206-625-6376
Operator Organization Name:	BNSF Railroad
Operator Organization Type:	Private
Operator:	Not reported
Operator Address:	2454 Occidental Ave Ste 1A
Operator Address 2:	Not reported
Operator City,State,Zip:	Seattle, WA 98134
Operator Phone Number:	206-625-6376
Operator Effective Date:	Not reported
Site Contact:	Mark Engdahl
Site Contact Address:	2454 Occidental Ave Ste 1A
Contact City,State,Zip:	Seattle, WA 98134
Site Contact Phone Number:	206-625-6376
Site Contact Email:	mark.engdahl@bnsf.com
Gen Status Code:	MQG
Monthly Generation:	False
Batch Generation:	False
One Time Generation:	True
Transport Own Waste:	False
Tranports Other Waste:	False
Recycler Onsite:	False
Transfer Facility:	False
Other Exemption:	Not reported
UW Battery Gen:	False
Used Oil Transporter:	False
Used Oil Transfer Facility:	False
Used Oil Processor:	False
Used Oil Refiner:	False
Used Oil Fuel Marketer Directs Shipments:	False
Used Oil Fuel Marketer Meets Specs:	False
Site Contact Address 2:	Not reported
Waste Stream Generated:	
Waste Managed Off Site:	Y
State Only Waste Code 1:	WT02
State Only Waste Code 2:	Not reported
Report Managed On Site:	0
KG Managed On Site:	0
Generator Treatment Code:	Not reported
Permit By Rule Code:	Not reported
WCDE Residence Code:	Not reported
WCDH Origin Code:	2
WCDE On Site Code:	Not reported
WCDB Code:	W209
Description:	Waste Paint Material
CORb Sequence Number:	130457
Sequence Number:	2649737
Mixed Radioactive Flag:	False
Designation Code:	D
Reported Quantity:	13825
Quantity Unit:	LB



Map ID  
Direction  
Distance  
Elevation

MAP FINDINGS

Site

Database(s)

EDR ID Number  
EPA ID Number

**BNSF RAILROAD HOOD ST (Continued)**

**S110993503**

Kilograms Quantity: 6271.02010  
Density Number: 0  
Density Quantity: Not reported

**Shipments Send:**

CORB Waste Sequence Number: 130457  
Waste Sequence Number: 2649737  
Sequence Number: 1309318  
Shipment Date: 2011-03-18 00:00:00  
Manifest Document ID: 005689156JJK  
Reported Quantity: 600  
Unit of Measure: LB  
Kilograms Quantity: 272.160004  
Receiving EPAID: UTD981552177

Waste Sequence Number: 2649737  
Sequence Number: 1309067  
Shipment Date: 2011-03-18 00:00:00  
Manifest Document ID: 005689155JJK  
Reported Quantity: 2425  
Unit of Measure: LB  
Kilograms Quantity: 1099.98001  
Receiving EPAID: WAD991281767

Waste Sequence Number: 2649737  
Sequence Number: 1309317  
Shipment Date: 2011-02-18 00:00:00  
Manifest Document ID: 005689158JJK  
Reported Quantity: 6000  
Unit of Measure: LB  
Kilograms Quantity: 2721.60004  
Receiving EPAID: WAD991281767

Waste Sequence Number: 2649737  
Sequence Number: 1309316  
Shipment Date: 2011-02-18 00:00:00  
Manifest Document ID: 005689157JJK  
Reported Quantity: 4800  
Unit of Measure: LB  
Kilograms Quantity: 2177.28003  
Receiving EPAID: WAD991281767

**Waste Stream Off Site Mgmt:**

Waste CORB Sequence Number: 130457  
Waste Sequence Number: 2649737  
Sequence Number: 646877  
Received EPAID: WAD991281767  
Managed Quantity: 13225  
Kilogram Quantity: 5998.86010  
Recycled Percentage: 0  
Waste Management System Code: H141

Waste Sequence Number: 2649737  
Sequence Number: 646876  
Received EPAID: UTD981552177  
Managed Quantity: 600



Map ID  
Direction  
Distance  
Elevation

MAP FINDINGS

Site

Database(s)

EDR ID Number  
EPA ID Number

**BNSF RAILROAD HOOD ST (Continued)**

**S110993503**

Kilogram Quantity: 272.160004  
Recycled Percentage: 0  
Waste Management System Code: H040

Waste Stream Comments:

CORB Waste Sequence Number: 130457  
Comments: A-3 additional waste codes are: D005, D011, P042, P081 and F003.  
A-7 Waste generated during removal of hazardous material placed on  
site by others during illegal storage on property.

Waste Sequence Number: 2649737  
Sequence Number: 1

Waste Stream EPA Code:

CORB Waste Sequence Number: 130457  
Waste Sequence Number: 2649737  
Sequence Number: 5853959  
WCDA Code: D001

Waste Sequence Number: 2649737  
Sequence Number: 5853960  
WCDA Code: D002

Waste Sequence Number: 2649737  
Sequence Number: 5853961  
WCDA Code: D006

Waste Sequence Number: 2649737  
Sequence Number: 5853962  
WCDA Code: D007

Waste Sequence Number: 2649737  
Sequence Number: 5853963  
WCDA Code: D008

Waste Sequence Number: 2649737  
Sequence Number: 5853964  
WCDA Code: U122

227  
NNE  
1/4-1/2  
0.427 mi.  
2255 ft.

**SUPERVALU INC**  
**490 E 19TH ST**  
**TACOMA, WA 98421**

Relative:  
Lower

Actual:  
15 ft.

UST:

Name: WEST COAST GROCERY COMPANY  
Address: 490 E 19TH ST  
City: TACOMA  
Zip: 98421  
Facility ID: 34146274  
Site Id: 5704  
UBI: Not reported  
Phone Number: Not reported  
Decimal Latitude: 47.24546  
Decimal Longitude: -122.42806

**WA UST** 1004793913  
**WA ALLSITES** WAD988469201  
**RCRA NonGen / NLR**  
**FINDS**  
**ECHO**  
**WA MANIFEST**



Map ID  
Direction  
Distance  
Elevation

MAP FINDINGS

Site

Database(s)

EDR ID Number  
EPA ID Number

**SUPERVALU INC (Continued)**

**1004793913**

Tank Name: 1  
Tag Number: Not reported  
Tank Status: Removed  
Tank Status Date: 08/06/1996  
Tank Install Date: 12/31/1964  
Tank Closure Date: Not reported  
Capacity Range: Not reported  
Tank Permit Expiration Date: Not reported  
Tank Upgrade Date: Not reported  
Tank Spill Prevention: Not reported  
Tank Overfill Prevention: Not reported  
Tank Material: Steel  
Tank Construction: Not reported  
Tank Tightness Test: Not reported  
Tank Corrosion Protection: Not reported  
Tank Manifold: Not reported  
Tank Release Detection: Not reported  
Tank SFC Type: Not reported  
Pipe Material: Steel  
Pipe Construction: Not reported  
Pipe Primary Release Detection: Not reported  
Pipe Second Release Detection: Not reported  
Pipe Corrosion Protection: Not reported  
Pipe Pumping System: Not reported  
Responsible Unit: Southwest  
Dispencer/Pump SFC Type: Not reported

Name: WEST COAST GROCERY COMPANY  
Address: 490 E 19TH ST  
City: TACOMA  
Zip: 98421

Tank Name: 2  
Tag Number: Not reported  
Tank Status: Removed  
Tank Status Date: 08/06/1996  
Tank Install Date: 12/31/1964  
Tank Closure Date: Not reported  
Capacity Range: Not reported  
Tank Permit Expiration Date: Not reported  
Tank Upgrade Date: Not reported  
Tank Spill Prevention: Not reported  
Tank Overfill Prevention: Not reported  
Tank Material: Steel  
Tank Construction: Not reported  
Tank Tightness Test: Not reported  
Tank Corrosion Protection: Not reported  
Tank Manifold: Not reported  
Tank Release Detection: Not reported  
Tank SFC Type: Not reported  
Pipe Material: Steel  
Pipe Construction: Not reported  
Pipe Primary Release Detection: Not reported  
Pipe Second Release Detection: Not reported  
Pipe Corrosion Protection: Not reported  
Pipe Pumping System: Not reported  
Responsible Unit: Southwest



Map ID  
Direction  
Distance  
Elevation

MAP FINDINGS

Site

Database(s)

EDR ID Number  
EPA ID Number

**SUPERVALU INC (Continued)**

**1004793913**

Dispenser/Pump SFC Type: Not reported

**ALLSITES:**

Name: SUPERVALU INC  
Facility Id: 34146274

**RCRA Listings:**

Date Form Received by Agency: 2019-03-01 00:00:00.0  
Handler Name: SUPERVALU INC  
Handler Address: 490 E 19TH ST  
Handler City,State,Zip: TACOMA, WA 98421  
EPA ID: WAD988469201  
Contact Name: ERICA FRANSEN  
Contact Address: PO BOX 20, DEPT. 81014  
Contact City,State,Zip: BOISE, ID 83726  
Contact Telephone: 208-395-4793  
Contact Fax: Not reported  
Contact Email: ERICA.FRANSEN@ALBERTSONS.COM  
Contact Title: Not reported  
EPA Region: 10  
Land Type: Private  
Federal Waste Generator Description: Not a generator, verified  
Non-Notifier: Not reported  
Biennial Report Cycle: Not reported  
Accessibility: Not reported  
Active Site Indicator: Not reported  
State District Owner: WA  
State District: SWRO  
Mailing Address: 1525 E. D STREET  
Mailing City,State,Zip: TACOMA, WA 98421  
Owner Name: SUPERVALU  
Owner Type: Private  
Operator Name: SUPERVALU  
Operator Type: Private  
Short-Term Generator Activity: No  
Importer Activity: No  
Mixed Waste Generator: No  
Transporter Activity: No  
Transfer Facility Activity: No  
Recycler Activity with Storage: No  
Small Quantity On-Site Burner Exemption: No  
Smelting Melting and Refining Furnace Exemption: No  
Underground Injection Control: No  
Off-Site Waste Receipt: No  
Universal Waste Indicator: No  
Universal Waste Destination Facility: No  
Federal Universal Waste: No  
Active Site Fed-Reg Treatment Storage and Disposal Facility: Not reported  
Active Site Converter Treatment storage and Disposal Facility: Not reported  
Active Site State-Reg Treatment Storage and Disposal Facility: Not reported  
Active Site State-Reg Handler: ---  
Federal Facility Indicator: Not reported  
Hazardous Secondary Material Indicator: NN  
Sub-Part K Indicator: Not reported  
Commercial TSD Indicator: No  
Treatment Storage and Disposal Type: Not reported



Map ID  
Direction  
Distance  
Elevation

MAP FINDINGS

Site

Database(s)

EDR ID Number  
EPA ID Number

**SUPERVALU INC (Continued)**

**1004793913**

2018 GPRA Permit Baseline:	Not on the Baseline
2018 GPRA Renewals Baseline:	Not on the Baseline
Permit Renewals Workload Universe:	Not reported
Permit Workload Universe:	Not reported
Permit Progress Universe:	Not reported
Post-Closure Workload Universe:	Not reported
Closure Workload Universe:	Not reported
202 GPRA Corrective Action Baseline:	No
Corrective Action Workload Universe:	No
Subject to Corrective Action Universe:	No
Non-TSDFs Where RCRA CA has Been Imposed Universe:	No
TSDFs Potentially Subject to CA Under 3004 (u)/(v) Universe:	No
TSDFs Only Subject to CA under Discretionary Auth Universe:	No
Corrective Action Priority Ranking:	No NCAPS ranking
Environmental Control Indicator:	No
Institutional Control Indicator:	No
Human Exposure Controls Indicator:	N/A
Groundwater Controls Indicator:	N/A
Operating TSDF Universe:	Not reported
Full Enforcement Universe:	Not reported
Significant Non-Complier Universe:	No
Unaddressed Significant Non-Complier Universe:	No
Addressed Significant Non-Complier Universe:	No
Significant Non-Complier With a Compliance Schedule Universe:	No
Financial Assurance Required:	Not reported
Handler Date of Last Change:	2019-04-12 19:21:17.0
Recognized Trader-Importer:	No
Recognized Trader-Exporter:	No
Importer of Spent Lead Acid Batteries:	No
Exporter of Spent Lead Acid Batteries:	No
Recycler Activity Without Storage:	No
Manifest Broker:	No
Sub-Part P Indicator:	Not reported

Biennial: List of Years

Year: 2011

[Click Here for Biennial Reporting System Data:](#)

Year: 2009

[Click Here for Biennial Reporting System Data:](#)

Year: 2007

[Click Here for Biennial Reporting System Data:](#)

Year: 2005

[Click Here for Biennial Reporting System Data:](#)

Year: 2003

[Click Here for Biennial Reporting System Data:](#)

Hazardous Waste Summary:

Waste Code:	D001
Waste Description:	IGNITABLE WASTE

Waste Code:	D002
-------------	------



Map ID  
Direction  
Distance  
Elevation

MAP FINDINGS

Site

Database(s)

EDR ID Number  
EPA ID Number

**SUPERVALU INC (Continued)**

**1004793913**

Waste Description:	CORROSIVE WASTE
Waste Code:	D008
Waste Description:	LEAD
Waste Code:	D035
Waste Description:	METHYL ETHYL KETONE
Waste Code:	D039
Waste Description:	TETRACHLOROETHYLENE
Waste Code:	F001
Waste Description:	THE FOLLOWING SPENT HALOGENATED SOLVENTS USED IN DEGREASING: TETRACHLOROETHYLENE, TRICHLORETHYLENE, METHYLENE CHLORIDE, 1,1,1-TRICHLOROETHANE, CARBON TETRACHLORIDE AND CHLORINATED FLUOROCARBONS; ALL SPENT SOLVENT MIXTURES/BLENDS USED IN DEGREASING CONTAINING, BEFORE USE, A TOTAL OF TEN PERCENT OR MORE (BY VOLUME) OF ONE OR MORE OF THE ABOVE HALOGENATED SOLVENTS OR THOSE SOLVENTS LISTED IN F002, F004, AND F005; AND STILL BOTTOMS FROM THE RECOVERY OF THESE SPENT SOLVENTS AND SPENT SOLVENT MIXTURES.
Waste Code:	F003
Waste Description:	THE FOLLOWING SPENT NONHALOGENATED SOLVENTS: XYLENE, ACETONE, ETHYL ACETATE, ETHYL BENZENE, ETHYL ETHER, METHYL ISOBUTYL KETONE, N-BUTYL ALCOHOL, CYCLOHEXANONE, AND METHANOL; ALL SPENT SOLVENT MIXTURES/BLENDS CONTAINING, BEFORE USE, ONLY THE ABOVE SPENT NONHALOGENATED SOLVENTS; AND ALL SPENT SOLVENT MIXTURES/BLENDS CONTAINING, BEFORE USE, ONE OR MORE OF THE ABOVE NONHALOGENATED SOLVENTS, AND A TOTAL OF TEN PERCENT OR MORE (BY VOLUME) OF ONE OR MORE OF THOSE SOLVENTS LISTED IN F001, F002, F004, AND F005; AND STILL BOTTOMS FROM THE RECOVERY OF THESE SPENT SOLVENTS AND SPENT SOLVENT MIXTURES.

**Handler - Owner Operator:**

Owner/Operator Indicator:	Operator
Owner/Operator Name:	SUPERVALU
Legal Status:	Private
Date Became Current:	1996-07-23 00:00:00.
Date Ended Current:	Not reported
Owner/Operator Address:	11840 VALLEY VIEW RD
Owner/Operator City,State,Zip:	EDEN PRAIRIE, MN 55344-3643
Owner/Operator Telephone:	612-828-4000
Owner/Operator Telephone Ext:	Not reported
Owner/Operator Fax:	Not reported
Owner/Operator Email:	Not reported

Owner/Operator Indicator:	Owner
Owner/Operator Name:	SUPERVALU INC
Legal Status:	Private
Date Became Current:	Not reported
Date Ended Current:	Not reported
Owner/Operator Address:	490 E 19TH ST
Owner/Operator City,State,Zip:	TACOMA, WA 98421
Owner/Operator Telephone:	000-000-0000
Owner/Operator Telephone Ext:	Not reported
Owner/Operator Fax:	Not reported
Owner/Operator Email:	Not reported



Map ID  
Direction  
Distance  
Elevation

MAP FINDINGS

Site

Database(s)

EDR ID Number  
EPA ID Number

**SUPERVALU INC (Continued)**

**1004793913**

Owner/Operator Indicator: Owner  
Owner/Operator Name: SUPERVALU INC  
Legal Status: Private  
Date Became Current: Not reported  
Date Ended Current: Not reported  
Owner/Operator Address: 490 E 19TH ST  
Owner/Operator City,State,Zip: TACOMA, WA 98421  
Owner/Operator Telephone: 000-000-0000  
Owner/Operator Telephone Ext: Not reported  
Owner/Operator Fax: Not reported  
Owner/Operator Email: Not reported

Owner/Operator Indicator: Owner  
Owner/Operator Name: SUPERVALU INC  
Legal Status: Private  
Date Became Current: Not reported  
Date Ended Current: Not reported  
Owner/Operator Address: 490 E 19TH ST  
Owner/Operator City,State,Zip: TACOMA, WA 98421  
Owner/Operator Telephone: 000-000-0000  
Owner/Operator Telephone Ext: Not reported  
Owner/Operator Fax: Not reported  
Owner/Operator Email: Not reported

Owner/Operator Indicator: Owner  
Owner/Operator Name: SUPERVALU INC  
Legal Status: Private  
Date Became Current: Not reported  
Date Ended Current: Not reported  
Owner/Operator Address: 490 E 19TH ST  
Owner/Operator City,State,Zip: TACOMA, WA 98421  
Owner/Operator Telephone: 000-000-0000  
Owner/Operator Telephone Ext: Not reported  
Owner/Operator Fax: Not reported  
Owner/Operator Email: Not reported

Owner/Operator Indicator: Operator  
Owner/Operator Name: SUPERVALU INC  
Legal Status: Private  
Date Became Current: Not reported  
Date Ended Current: Not reported  
Owner/Operator Address: 490 E 19TH ST  
Owner/Operator City,State,Zip: TACOMA, WA 98421  
Owner/Operator Telephone: 000-000-0000  
Owner/Operator Telephone Ext: Not reported  
Owner/Operator Fax: Not reported  
Owner/Operator Email: Not reported

Owner/Operator Indicator: Owner  
Owner/Operator Name: SUPERVALU  
Legal Status: Private  
Date Became Current: 1996-07-23 00:00:00.  
Date Ended Current: Not reported  
Owner/Operator Address: 11840 VALLEY VIEW RD  
Owner/Operator City,State,Zip: EDEN PRAIRIE, MN 55344  
Owner/Operator Telephone: 612-828-4000  
Owner/Operator Telephone Ext: Not reported



Map ID  
Direction  
Distance  
Elevation

MAP FINDINGS

Site

Database(s)

EDR ID Number  
EPA ID Number

**SUPERVALU INC (Continued)**

**1004793913**

Owner/Operator Fax:	Not reported
Owner/Operator Email:	Not reported
Owner/Operator Indicator:	Owner
Owner/Operator Name:	SUPERVALU
Legal Status:	Private
Date Became Current:	Not reported
Date Ended Current:	Not reported
Owner/Operator Address:	11840 VALLEY VIEW RD
Owner/Operator City,State,Zip:	EDEN PRAIRIE, MN 55344
Owner/Operator Telephone:	612-828-4000
Owner/Operator Telephone Ext:	Not reported
Owner/Operator Fax:	Not reported
Owner/Operator Email:	Not reported
Owner/Operator Indicator:	Operator
Owner/Operator Name:	SUPERVALU
Legal Status:	Private
Date Became Current:	Not reported
Date Ended Current:	Not reported
Owner/Operator Address:	11840 VALLEY VIEW RD
Owner/Operator City,State,Zip:	EDEN PRAIRIE, MN 55344
Owner/Operator Telephone:	612-828-4000
Owner/Operator Telephone Ext:	Not reported
Owner/Operator Fax:	Not reported
Owner/Operator Email:	Not reported
Owner/Operator Indicator:	Owner
Owner/Operator Name:	SUPERVALU
Legal Status:	Private
Date Became Current:	1996-07-23 00:00:00.
Date Ended Current:	Not reported
Owner/Operator Address:	11840 VALLEY VIEW RD
Owner/Operator City,State,Zip:	EDEN PRAIRIE, MN 55344
Owner/Operator Telephone:	612-828-4000
Owner/Operator Telephone Ext:	Not reported
Owner/Operator Fax:	Not reported
Owner/Operator Email:	Not reported
Owner/Operator Indicator:	Operator
Owner/Operator Name:	SUPERVALU
Legal Status:	Private
Date Became Current:	Not reported
Date Ended Current:	Not reported
Owner/Operator Address:	11840 VALLEY VIEW RD
Owner/Operator City,State,Zip:	EDEN PRAIRIE, MN 55344
Owner/Operator Telephone:	612-828-4000
Owner/Operator Telephone Ext:	Not reported
Owner/Operator Fax:	Not reported
Owner/Operator Email:	Not reported
Owner/Operator Indicator:	Owner
Owner/Operator Name:	SUPERVALU
Legal Status:	Private
Date Became Current:	1996-07-23 00:00:00.
Date Ended Current:	Not reported
Owner/Operator Address:	11840 VALLEY VIEW RD



Map ID  
Direction  
Distance  
Elevation

MAP FINDINGS

Site

Database(s)

EDR ID Number  
EPA ID Number

**SUPERVALU INC (Continued)**

**1004793913**

Owner/Operator City,State,Zip:	EDEN PRAIRIE, MN 55344
Owner/Operator Telephone:	612-828-4000
Owner/Operator Telephone Ext:	Not reported
Owner/Operator Fax:	Not reported
Owner/Operator Email:	Not reported
Owner/Operator Indicator:	Owner
Owner/Operator Name:	SUPERVALU
Legal Status:	Private
Date Became Current:	Not reported
Date Ended Current:	Not reported
Owner/Operator Address:	11840 VALLEY VIEW RD
Owner/Operator City,State,Zip:	EDEN PRAIRIE, MN 55344
Owner/Operator Telephone:	612-828-4000
Owner/Operator Telephone Ext:	Not reported
Owner/Operator Fax:	Not reported
Owner/Operator Email:	Not reported
Owner/Operator Indicator:	Owner
Owner/Operator Name:	SUPERVALU
Legal Status:	Private
Date Became Current:	Not reported
Date Ended Current:	Not reported
Owner/Operator Address:	11840 VALLEY VIEW RD
Owner/Operator City,State,Zip:	EDEN PRAIRIE, MN 55344
Owner/Operator Telephone:	612-828-4000
Owner/Operator Telephone Ext:	Not reported
Owner/Operator Fax:	Not reported
Owner/Operator Email:	Not reported
Owner/Operator Indicator:	Owner
Owner/Operator Name:	SUPERVALU
Legal Status:	Private
Date Became Current:	1996-07-23 00:00:00.
Date Ended Current:	Not reported
Owner/Operator Address:	11840 VALLEY VIEW RD
Owner/Operator City,State,Zip:	EDEN PRAIRIE, MN 55344
Owner/Operator Telephone:	612-828-4000
Owner/Operator Telephone Ext:	Not reported
Owner/Operator Fax:	Not reported
Owner/Operator Email:	Not reported
Owner/Operator Indicator:	Operator
Owner/Operator Name:	SUPERVALU
Legal Status:	Private
Date Became Current:	1996-07-23 00:00:00.
Date Ended Current:	Not reported
Owner/Operator Address:	11840 VALLEY VIEW RD
Owner/Operator City,State,Zip:	EDEN PRAIRIE, MN 55344-3643
Owner/Operator Telephone:	Not reported
Owner/Operator Telephone Ext:	Not reported
Owner/Operator Fax:	Not reported
Owner/Operator Email:	Not reported
Owner/Operator Indicator:	Owner
Owner/Operator Name:	SUPERVALU
Legal Status:	Private



Map ID  
Direction  
Distance  
Elevation

MAP FINDINGS

Site

Database(s)

EDR ID Number  
EPA ID Number

**SUPERVALU INC (Continued)**

**1004793913**

Date Became Current: 1996-07-23 00:00:00.  
Date Ended Current: Not reported  
Owner/Operator Address: 11840 VALLEY VIEW RD  
Owner/Operator City,State,Zip: EDEN PRAIRIE, MN 55344-3643  
Owner/Operator Telephone: Not reported  
Owner/Operator Telephone Ext: Not reported  
Owner/Operator Fax: Not reported  
Owner/Operator Email: Not reported

Owner/Operator Indicator: Operator  
Owner/Operator Name: SUPERVALU  
Legal Status: Private  
Date Became Current: 1996-07-23 00:00:00.  
Date Ended Current: Not reported  
Owner/Operator Address: 11840 VALLEY VIEW RD  
Owner/Operator City,State,Zip: EDEN PRAIRIE, MN 55344-3643  
Owner/Operator Telephone: Not reported  
Owner/Operator Telephone Ext: Not reported  
Owner/Operator Fax: Not reported  
Owner/Operator Email: Not reported

Owner/Operator Indicator: Operator  
Owner/Operator Name: SUPERVALU INC  
Legal Status: Private  
Date Became Current: Not reported  
Date Ended Current: Not reported  
Owner/Operator Address: 490 E 19TH ST  
Owner/Operator City,State,Zip: TACOMA, WA 98421  
Owner/Operator Telephone: 000-000-0000  
Owner/Operator Telephone Ext: Not reported  
Owner/Operator Fax: Not reported  
Owner/Operator Email: Not reported

Owner/Operator Indicator: Owner  
Owner/Operator Name: SUPERVALU INC  
Legal Status: Private  
Date Became Current: Not reported  
Date Ended Current: Not reported  
Owner/Operator Address: 490 E 19TH ST  
Owner/Operator City,State,Zip: TACOMA, WA 98421  
Owner/Operator Telephone: 000-000-0000  
Owner/Operator Telephone Ext: Not reported  
Owner/Operator Fax: Not reported  
Owner/Operator Email: Not reported

Owner/Operator Indicator: Owner  
Owner/Operator Name: SUPERVALU  
Legal Status: Private  
Date Became Current: Not reported  
Date Ended Current: Not reported  
Owner/Operator Address: 11840 VALLEY VIEW RD  
Owner/Operator City,State,Zip: EDEN PRAIRIE, MN 55344  
Owner/Operator Telephone: 612-828-4000  
Owner/Operator Telephone Ext: Not reported  
Owner/Operator Fax: Not reported  
Owner/Operator Email: Not reported



Map ID  
Direction  
Distance  
Elevation

MAP FINDINGS

Site

Database(s)

EDR ID Number  
EPA ID Number

**SUPERVALU INC (Continued)**

**1004793913**

Owner/Operator Indicator: Owner  
Owner/Operator Name: SUPERVALU  
Legal Status: Private  
Date Became Current: 1996-07-23 00:00:00.  
Date Ended Current: Not reported  
Owner/Operator Address: 11840 VALLEY VIEW RD  
Owner/Operator City,State,Zip: EDEN PRAIRIE, MN 55344  
Owner/Operator Telephone: 612-828-4000  
Owner/Operator Telephone Ext: Not reported  
Owner/Operator Fax: Not reported  
Owner/Operator Email: Not reported

Owner/Operator Indicator: Owner  
Owner/Operator Name: SUPERVALU  
Legal Status: Private  
Date Became Current: Not reported  
Date Ended Current: Not reported  
Owner/Operator Address: 11840 VALLEY VIEW RD  
Owner/Operator City,State,Zip: EDEN PRAIRIE, MN 55344  
Owner/Operator Telephone: 612-828-4000  
Owner/Operator Telephone Ext: Not reported  
Owner/Operator Fax: Not reported  
Owner/Operator Email: Not reported

Owner/Operator Indicator: Owner  
Owner/Operator Name: SUPERVALU  
Legal Status: Private  
Date Became Current: 1996-07-23 00:00:00.  
Date Ended Current: Not reported  
Owner/Operator Address: 11840 VALLEY VIEW RD  
Owner/Operator City,State,Zip: EDEN PRAIRIE, MN 55344  
Owner/Operator Telephone: 612-828-4000  
Owner/Operator Telephone Ext: Not reported  
Owner/Operator Fax: Not reported  
Owner/Operator Email: Not reported

Owner/Operator Indicator: Owner  
Owner/Operator Name: SUPERVALU  
Legal Status: Private  
Date Became Current: Not reported  
Date Ended Current: Not reported  
Owner/Operator Address: 11840 VALLEY VIEW RD  
Owner/Operator City,State,Zip: EDEN PRAIRIE, MN 55344  
Owner/Operator Telephone: 612-828-4000  
Owner/Operator Telephone Ext: Not reported  
Owner/Operator Fax: Not reported  
Owner/Operator Email: Not reported

Owner/Operator Indicator: Owner  
Owner/Operator Name: SUPERVALU  
Legal Status: Private  
Date Became Current: Not reported  
Date Ended Current: Not reported  
Owner/Operator Address: 11840 VALLEY VIEW RD  
Owner/Operator City,State,Zip: EDEN PRAIRIE, MN 55344  
Owner/Operator Telephone: 612-828-4000  
Owner/Operator Telephone Ext: Not reported



Map ID  
Direction  
Distance  
Elevation

MAP FINDINGS

Site

Database(s)

EDR ID Number  
EPA ID Number

**SUPERVALU INC (Continued)**

**1004793913**

Owner/Operator Fax:	Not reported
Owner/Operator Email:	Not reported
Owner/Operator Indicator:	Operator
Owner/Operator Name:	SUPERVALU
Legal Status:	Private
Date Became Current:	Not reported
Date Ended Current:	Not reported
Owner/Operator Address:	11840 VALLEY VIEW RD
Owner/Operator City,State,Zip:	EDEN PRAIRIE, MN 55344
Owner/Operator Telephone:	612-828-4000
Owner/Operator Telephone Ext:	Not reported
Owner/Operator Fax:	Not reported
Owner/Operator Email:	Not reported
Owner/Operator Indicator:	Owner
Owner/Operator Name:	SUPERVALU
Legal Status:	Private
Date Became Current:	1996-07-23 00:00:00.
Date Ended Current:	Not reported
Owner/Operator Address:	11840 VALLEY VIEW RD
Owner/Operator City,State,Zip:	EDEN PRAIRIE, MN 55344
Owner/Operator Telephone:	612-828-4000
Owner/Operator Telephone Ext:	Not reported
Owner/Operator Fax:	Not reported
Owner/Operator Email:	Not reported
Owner/Operator Indicator:	Operator
Owner/Operator Name:	SUPERVALU S
Legal Status:	Private
Date Became Current:	1996-07-23 00:00:00.
Date Ended Current:	Not reported
Owner/Operator Address:	11840 VALLEY VIEW RD
Owner/Operator City,State,Zip:	EDEN PRAIRIE, MN 55344-3643
Owner/Operator Telephone:	612-828-4000
Owner/Operator Telephone Ext:	Not reported
Owner/Operator Fax:	Not reported
Owner/Operator Email:	Not reported
Owner/Operator Indicator:	Owner
Owner/Operator Name:	SUPERVALU INC
Legal Status:	Private
Date Became Current:	Not reported
Date Ended Current:	Not reported
Owner/Operator Address:	490 E 19TH ST
Owner/Operator City,State,Zip:	TACOMA, WA 98421
Owner/Operator Telephone:	000-000-0000
Owner/Operator Telephone Ext:	Not reported
Owner/Operator Fax:	Not reported
Owner/Operator Email:	Not reported
Owner/Operator Indicator:	Operator
Owner/Operator Name:	SUPERVALU
Legal Status:	Private
Date Became Current:	Not reported
Date Ended Current:	Not reported
Owner/Operator Address:	11840 VALLEY VIEW RD



Map ID  
Direction  
Distance  
Elevation

MAP FINDINGS

Site

Database(s)

EDR ID Number  
EPA ID Number

**SUPERVALU INC (Continued)**

**1004793913**

Owner/Operator City,State,Zip: EDEN PRAIRIE, MN 55344  
Owner/Operator Telephone: 612-828-4000  
Owner/Operator Telephone Ext: Not reported  
Owner/Operator Fax: Not reported  
Owner/Operator Email: Not reported

Owner/Operator Indicator: Owner  
Owner/Operator Name: SUPERVALU  
Legal Status: Private  
Date Became Current: Not reported  
Date Ended Current: Not reported  
Owner/Operator Address: 11840 VALLEY VIEW RD  
Owner/Operator City,State,Zip: EDEN PRAIRIE, MN 55344  
Owner/Operator Telephone: 612-828-4000  
Owner/Operator Telephone Ext: Not reported  
Owner/Operator Fax: Not reported  
Owner/Operator Email: Not reported

Owner/Operator Indicator: Operator  
Owner/Operator Name: SUPERVALU  
Legal Status: Private  
Date Became Current: Not reported  
Date Ended Current: Not reported  
Owner/Operator Address: 11840 VALLEY VIEW RD  
Owner/Operator City,State,Zip: EDEN PRAIRIE, MN 55344  
Owner/Operator Telephone: 612-828-4000  
Owner/Operator Telephone Ext: Not reported  
Owner/Operator Fax: Not reported  
Owner/Operator Email: Not reported

Owner/Operator Indicator: Owner  
Owner/Operator Name: SUPERVALU  
Legal Status: Private  
Date Became Current: Not reported  
Date Ended Current: Not reported  
Owner/Operator Address: 11840 VALLEY VIEW RD  
Owner/Operator City,State,Zip: EDEN PRAIRIE, MN 55344  
Owner/Operator Telephone: 612-828-4000  
Owner/Operator Telephone Ext: Not reported  
Owner/Operator Fax: Not reported  
Owner/Operator Email: Not reported

Owner/Operator Indicator: Owner  
Owner/Operator Name: SUPERVALU  
Legal Status: Private  
Date Became Current: Not reported  
Date Ended Current: Not reported  
Owner/Operator Address: 11840 VALLEY VIEW RD  
Owner/Operator City,State,Zip: EDEN PRAIRIE, MN 55344  
Owner/Operator Telephone: 612-828-4000  
Owner/Operator Telephone Ext: Not reported  
Owner/Operator Fax: Not reported  
Owner/Operator Email: Not reported

Owner/Operator Indicator: Operator  
Owner/Operator Name: SUPERVALU  
Legal Status: Private



Map ID  
Direction  
Distance  
Elevation

MAP FINDINGS

Site

Database(s)

EDR ID Number  
EPA ID Number

**SUPERVALU INC (Continued)**

**1004793913**

Date Became Current: Not reported  
Date Ended Current: Not reported  
Owner/Operator Address: 11840 VALLEY VIEW RD  
Owner/Operator City,State,Zip: EDEN PRAIRIE, MN 55344  
Owner/Operator Telephone: 612-828-4000  
Owner/Operator Telephone Ext: Not reported  
Owner/Operator Fax: Not reported  
Owner/Operator Email: Not reported

Owner/Operator Indicator: Owner  
Owner/Operator Name: SUPERVALU  
Legal Status: Private  
Date Became Current: 1996-07-23 00:00:00.  
Date Ended Current: Not reported  
Owner/Operator Address: 11840 VALLEY VIEW RD  
Owner/Operator City,State,Zip: EDEN PRAIRIE, MN 55344  
Owner/Operator Telephone: 612-828-4000  
Owner/Operator Telephone Ext: Not reported  
Owner/Operator Fax: Not reported  
Owner/Operator Email: Not reported

Owner/Operator Indicator: Operator  
Owner/Operator Name: SUPERVALU  
Legal Status: Private  
Date Became Current: Not reported  
Date Ended Current: Not reported  
Owner/Operator Address: 11840 VALLEY VIEW RD  
Owner/Operator City,State,Zip: EDEN PRAIRIE, MN 55344  
Owner/Operator Telephone: 612-828-4000  
Owner/Operator Telephone Ext: Not reported  
Owner/Operator Fax: Not reported  
Owner/Operator Email: Not reported

Owner/Operator Indicator: Owner  
Owner/Operator Name: SUPERVALU  
Legal Status: Private  
Date Became Current: 1996-07-23 00:00:00.  
Date Ended Current: Not reported  
Owner/Operator Address: 11840 VALLEY VIEW RD  
Owner/Operator City,State,Zip: EDEN PRAIRIE, MN 55344  
Owner/Operator Telephone: 612-828-4000  
Owner/Operator Telephone Ext: Not reported  
Owner/Operator Fax: Not reported  
Owner/Operator Email: Not reported

Owner/Operator Indicator: Owner  
Owner/Operator Name: SUPERVALU  
Legal Status: Private  
Date Became Current: Not reported  
Date Ended Current: Not reported  
Owner/Operator Address: 11840 VALLEY VIEW RD  
Owner/Operator City,State,Zip: EDEN PRAIRIE, MN 55344  
Owner/Operator Telephone: 612-828-4000  
Owner/Operator Telephone Ext: Not reported  
Owner/Operator Fax: Not reported  
Owner/Operator Email: Not reported



Map ID  
Direction  
Distance  
Elevation

MAP FINDINGS

Site

Database(s)

EDR ID Number  
EPA ID Number

**SUPERVALU INC (Continued)**

**1004793913**

Owner/Operator Indicator: Operator  
Owner/Operator Name: SUPERVALU  
Legal Status: Private  
Date Became Current: Not reported  
Date Ended Current: Not reported  
Owner/Operator Address: 11840 VALLEY VIEW RD  
Owner/Operator City,State,Zip: EDEN PRAIRIE, MN 55344  
Owner/Operator Telephone: 612-828-4000  
Owner/Operator Telephone Ext: Not reported  
Owner/Operator Fax: Not reported  
Owner/Operator Email: Not reported

Owner/Operator Indicator: Owner  
Owner/Operator Name: SUPERVALU  
Legal Status: Private  
Date Became Current: 1996-07-23 00:00:00.  
Date Ended Current: Not reported  
Owner/Operator Address: 11840 VALLEY VIEW RD  
Owner/Operator City,State,Zip: EDEN PRAIRIE, MN 55344  
Owner/Operator Telephone: 612-828-4000  
Owner/Operator Telephone Ext: Not reported  
Owner/Operator Fax: Not reported  
Owner/Operator Email: Not reported

Owner/Operator Indicator: Owner  
Owner/Operator Name: SUPERVALU  
Legal Status: Private  
Date Became Current: Not reported  
Date Ended Current: Not reported  
Owner/Operator Address: 11840 VALLEY VIEW RD  
Owner/Operator City,State,Zip: EDEN PRAIRIE, MN 55344  
Owner/Operator Telephone: 612-828-4000  
Owner/Operator Telephone Ext: Not reported  
Owner/Operator Fax: Not reported  
Owner/Operator Email: Not reported

Owner/Operator Indicator: Owner  
Owner/Operator Name: SUPERVALU  
Legal Status: Private  
Date Became Current: Not reported  
Date Ended Current: Not reported  
Owner/Operator Address: 11840 VALLEY VIEW RD  
Owner/Operator City,State,Zip: EDEN PRAIRIE, MN 55344  
Owner/Operator Telephone: 612-828-4000  
Owner/Operator Telephone Ext: Not reported  
Owner/Operator Fax: Not reported  
Owner/Operator Email: Not reported

Owner/Operator Indicator: Owner  
Owner/Operator Name: SUPERVALU  
Legal Status: Private  
Date Became Current: Not reported  
Date Ended Current: Not reported  
Owner/Operator Address: 11840 VALLEY VIEW RD  
Owner/Operator City,State,Zip: EDEN PRAIRIE, MN 55344  
Owner/Operator Telephone: 612-828-4000  
Owner/Operator Telephone Ext: Not reported



Map ID  
Direction  
Distance  
Elevation

MAP FINDINGS

Site

Database(s)

EDR ID Number  
EPA ID Number

**SUPERVALU INC (Continued)**

**1004793913**

Owner/Operator Fax:	Not reported
Owner/Operator Email:	Not reported
Owner/Operator Indicator:	Owner
Owner/Operator Name:	SUPERVALU
Legal Status:	Private
Date Became Current:	1996-07-23 00:00:00.
Date Ended Current:	Not reported
Owner/Operator Address:	11840 VALLEY VIEW RD
Owner/Operator City,State,Zip:	EDEN PRAIRIE, MN 55344
Owner/Operator Telephone:	612-828-4000
Owner/Operator Telephone Ext:	Not reported
Owner/Operator Fax:	Not reported
Owner/Operator Email:	Not reported
Owner/Operator Indicator:	Operator
Owner/Operator Name:	SUPERVALU
Legal Status:	Private
Date Became Current:	Not reported
Date Ended Current:	Not reported
Owner/Operator Address:	11840 VALLEY VIEW RD
Owner/Operator City,State,Zip:	EDEN PRAIRIE, MN 55344
Owner/Operator Telephone:	612-828-4000
Owner/Operator Telephone Ext:	Not reported
Owner/Operator Fax:	Not reported
Owner/Operator Email:	Not reported
Owner/Operator Indicator:	Owner
Owner/Operator Name:	SUPERVALU
Legal Status:	Private
Date Became Current:	Not reported
Date Ended Current:	Not reported
Owner/Operator Address:	11840 VALLEY VIEW RD
Owner/Operator City,State,Zip:	EDEN PRAIRIE, MN 55344
Owner/Operator Telephone:	612-828-4000
Owner/Operator Telephone Ext:	Not reported
Owner/Operator Fax:	Not reported
Owner/Operator Email:	Not reported
Owner/Operator Indicator:	Operator
Owner/Operator Name:	SUPERVALU
Legal Status:	Private
Date Became Current:	1996-07-23 00:00:00.
Date Ended Current:	Not reported
Owner/Operator Address:	11840 VALLEY VIEW RD
Owner/Operator City,State,Zip:	EDEN PRAIRIE, MN 55344
Owner/Operator Telephone:	612-828-4000
Owner/Operator Telephone Ext:	Not reported
Owner/Operator Fax:	Not reported
Owner/Operator Email:	Not reported
Owner/Operator Indicator:	Owner
Owner/Operator Name:	SUPERVALU
Legal Status:	Private
Date Became Current:	1996-07-23 00:00:00.
Date Ended Current:	Not reported
Owner/Operator Address:	11840 VALLEY VIEW RD



Map ID  
Direction  
Distance  
Elevation

MAP FINDINGS

Site

Database(s)

EDR ID Number  
EPA ID Number

**SUPERVALU INC (Continued)**

**1004793913**

Owner/Operator City,State,Zip: EDEN PRAIRIE, MN 55344-3643  
Owner/Operator Telephone: Not reported  
Owner/Operator Telephone Ext: Not reported  
Owner/Operator Fax: Not reported  
Owner/Operator Email: Not reported

Owner/Operator Indicator: Operator  
Owner/Operator Name: SUPERVALU  
Legal Status: Private  
Date Became Current: 1996-07-23 00:00:00.  
Date Ended Current: Not reported  
Owner/Operator Address: 11840 VALLEY VIEW RD  
Owner/Operator City,State,Zip: EDEN PRAIRIE, MN 55344-3643  
Owner/Operator Telephone: Not reported  
Owner/Operator Telephone Ext: Not reported  
Owner/Operator Fax: Not reported  
Owner/Operator Email: Not reported

Owner/Operator Indicator: Owner  
Owner/Operator Name: SUPERVALU  
Legal Status: Private  
Date Became Current: 1996-07-23 00:00:00.  
Date Ended Current: Not reported  
Owner/Operator Address: 11840 VALLEY VIEW RD  
Owner/Operator City,State,Zip: EDEN PRAIRIE, MN 55344-3643  
Owner/Operator Telephone: 612-828-4000  
Owner/Operator Telephone Ext: Not reported  
Owner/Operator Fax: Not reported  
Owner/Operator Email: Not reported

Owner/Operator Indicator: Owner  
Owner/Operator Name: SUPERVALU  
Legal Status: Private  
Date Became Current: Not reported  
Date Ended Current: Not reported  
Owner/Operator Address: 11840 VALLEY VIEW RD  
Owner/Operator City,State,Zip: EDEN PRAIRIE, MN 55344-3643  
Owner/Operator Telephone: 612-828-4000  
Owner/Operator Telephone Ext: Not reported  
Owner/Operator Fax: Not reported  
Owner/Operator Email: Not reported

Owner/Operator Indicator: Owner  
Owner/Operator Name: SUPERVALU INC  
Legal Status: Private  
Date Became Current: Not reported  
Date Ended Current: Not reported  
Owner/Operator Address: 490 E 19TH ST  
Owner/Operator City,State,Zip: TACOMA, WA 98421  
Owner/Operator Telephone: 000-000-0000  
Owner/Operator Telephone Ext: Not reported  
Owner/Operator Fax: Not reported  
Owner/Operator Email: Not reported

Owner/Operator Indicator: Operator  
Owner/Operator Name: SUPERVALU  
Legal Status: Private



Map ID  
Direction  
Distance  
Elevation

MAP FINDINGS

Site

Database(s)

EDR ID Number  
EPA ID Number

**SUPERVALU INC (Continued)**

**1004793913**

Date Became Current: Not reported  
Date Ended Current: Not reported  
Owner/Operator Address: 11840 VALLEY VIEW RD  
Owner/Operator City,State,Zip: EDEN PRAIRIE, MN 55344  
Owner/Operator Telephone: 612-828-4000  
Owner/Operator Telephone Ext: Not reported  
Owner/Operator Fax: Not reported  
Owner/Operator Email: Not reported

Owner/Operator Indicator: Owner  
Owner/Operator Name: SUPERVALU  
Legal Status: Private  
Date Became Current: 1996-07-23 00:00:00.  
Date Ended Current: Not reported  
Owner/Operator Address: 11840 VALLEY VIEW RD  
Owner/Operator City,State,Zip: EDEN PRAIRIE, MN 55344  
Owner/Operator Telephone: 612-828-4000  
Owner/Operator Telephone Ext: Not reported  
Owner/Operator Fax: Not reported  
Owner/Operator Email: Not reported

Owner/Operator Indicator: Operator  
Owner/Operator Name: SUPERVALU  
Legal Status: Private  
Date Became Current: Not reported  
Date Ended Current: Not reported  
Owner/Operator Address: 11840 VALLEY VIEW RD  
Owner/Operator City,State,Zip: EDEN PRAIRIE, MN 55344  
Owner/Operator Telephone: 612-828-4000  
Owner/Operator Telephone Ext: Not reported  
Owner/Operator Fax: Not reported  
Owner/Operator Email: Not reported

Owner/Operator Indicator: Owner  
Owner/Operator Name: SUPERVALU  
Legal Status: Private  
Date Became Current: 1996-07-23 00:00:00.  
Date Ended Current: Not reported  
Owner/Operator Address: 11840 VALLEY VIEW RD  
Owner/Operator City,State,Zip: EDEN PRAIRIE, MN 55344  
Owner/Operator Telephone: 612-828-4000  
Owner/Operator Telephone Ext: Not reported  
Owner/Operator Fax: Not reported  
Owner/Operator Email: Not reported

Owner/Operator Indicator: Owner  
Owner/Operator Name: SUPERVALU  
Legal Status: Private  
Date Became Current: 1996-07-23 00:00:00.  
Date Ended Current: Not reported  
Owner/Operator Address: 11840 VALLEY VIEW RD  
Owner/Operator City,State,Zip: EDEN PRAIRIE, MN 55344  
Owner/Operator Telephone: 612-828-4000  
Owner/Operator Telephone Ext: Not reported  
Owner/Operator Fax: Not reported  
Owner/Operator Email: Not reported



Map ID  
Direction  
Distance  
Elevation

MAP FINDINGS

Site

Database(s)

EDR ID Number  
EPA ID Number

**SUPERVALU INC (Continued)**

**1004793913**

Owner/Operator Indicator: Owner  
Owner/Operator Name: SUPERVALU  
Legal Status: Private  
Date Became Current: Not reported  
Date Ended Current: Not reported  
Owner/Operator Address: 11840 VALLEY VIEW RD  
Owner/Operator City,State,Zip: EDEN PRAIRIE, MN 55344  
Owner/Operator Telephone: 612-828-4000  
Owner/Operator Telephone Ext: Not reported  
Owner/Operator Fax: Not reported  
Owner/Operator Email: Not reported

Owner/Operator Indicator: Operator  
Owner/Operator Name: SUPERVALU  
Legal Status: Private  
Date Became Current: Not reported  
Date Ended Current: Not reported  
Owner/Operator Address: 11840 VALLEY VIEW RD  
Owner/Operator City,State,Zip: EDEN PRAIRIE, MN 55344  
Owner/Operator Telephone: 612-828-4000  
Owner/Operator Telephone Ext: Not reported  
Owner/Operator Fax: Not reported  
Owner/Operator Email: Not reported

Owner/Operator Indicator: Operator  
Owner/Operator Name: SUPERVALU  
Legal Status: Private  
Date Became Current: Not reported  
Date Ended Current: Not reported  
Owner/Operator Address: 11840 VALLEY VIEW RD  
Owner/Operator City,State,Zip: EDEN PRAIRIE, MN 55344  
Owner/Operator Telephone: 612-828-4000  
Owner/Operator Telephone Ext: Not reported  
Owner/Operator Fax: Not reported  
Owner/Operator Email: Not reported

Owner/Operator Indicator: Owner  
Owner/Operator Name: SUPERVALU  
Legal Status: Private  
Date Became Current: Not reported  
Date Ended Current: Not reported  
Owner/Operator Address: 11840 VALLEY VIEW RD  
Owner/Operator City,State,Zip: EDEN PRAIRIE, MN 55344  
Owner/Operator Telephone: 612-828-4000  
Owner/Operator Telephone Ext: Not reported  
Owner/Operator Fax: Not reported  
Owner/Operator Email: Not reported

Owner/Operator Indicator: Owner  
Owner/Operator Name: SUPERVALU  
Legal Status: Private  
Date Became Current: 1996-07-23 00:00:00.  
Date Ended Current: Not reported  
Owner/Operator Address: 11840 VALLEY VIEW RD  
Owner/Operator City,State,Zip: EDEN PRAIRIE, MN 55344  
Owner/Operator Telephone: 612-828-4000  
Owner/Operator Telephone Ext: Not reported



Map ID  
Direction  
Distance  
Elevation

MAP FINDINGS

Site

Database(s)

EDR ID Number  
EPA ID Number

**SUPERVALU INC (Continued)**

**1004793913**

Owner/Operator Fax:	Not reported
Owner/Operator Email:	Not reported
Owner/Operator Indicator:	Owner
Owner/Operator Name:	SUPERVALU
Legal Status:	Private
Date Became Current:	1996-07-23 00:00:00.
Date Ended Current:	Not reported
Owner/Operator Address:	11840 VALLEY VIEW RD
Owner/Operator City,State,Zip:	EDEN PRAIRIE, MN 55344
Owner/Operator Telephone:	612-828-4000
Owner/Operator Telephone Ext:	Not reported
Owner/Operator Fax:	Not reported
Owner/Operator Email:	Not reported
Owner/Operator Indicator:	Owner
Owner/Operator Name:	SUPERVALU
Legal Status:	Private
Date Became Current:	1996-07-23 00:00:00.
Date Ended Current:	Not reported
Owner/Operator Address:	11840 VALLEY VIEW RD
Owner/Operator City,State,Zip:	EDEN PRAIRIE, MN 55344
Owner/Operator Telephone:	612-828-4000
Owner/Operator Telephone Ext:	Not reported
Owner/Operator Fax:	Not reported
Owner/Operator Email:	Not reported
Owner/Operator Indicator:	Owner
Owner/Operator Name:	SUPERVALU
Legal Status:	Private
Date Became Current:	2017-12-31 00:00:00.
Date Ended Current:	Not reported
Owner/Operator Address:	11840 VALLEY VIEW RD
Owner/Operator City,State,Zip:	EDEN PRAIRIE, MN 55344
Owner/Operator Telephone:	612-828-4000
Owner/Operator Telephone Ext:	Not reported
Owner/Operator Fax:	Not reported
Owner/Operator Email:	Not reported
Owner/Operator Indicator:	Owner
Owner/Operator Name:	SUPERVALU
Legal Status:	Private
Date Became Current:	1996-07-23 00:00:00.
Date Ended Current:	Not reported
Owner/Operator Address:	11840 VALLEY VIEW RD
Owner/Operator City,State,Zip:	EDEN PRAIRIE, MN 55344-3643
Owner/Operator Telephone:	612-828-4000
Owner/Operator Telephone Ext:	Not reported
Owner/Operator Fax:	Not reported
Owner/Operator Email:	Not reported
Owner/Operator Indicator:	Operator
Owner/Operator Name:	SUPERVALU
Legal Status:	Private
Date Became Current:	Not reported
Date Ended Current:	Not reported
Owner/Operator Address:	11840 VALLEY VIEW RD



Map ID  
Direction  
Distance  
Elevation

MAP FINDINGS

Site

Database(s)

EDR ID Number  
EPA ID Number

**SUPERVALU INC (Continued)**

**1004793913**

Owner/Operator City,State,Zip: EDEN PRAIRIE, MN 55344-3643  
Owner/Operator Telephone: 612-828-4000  
Owner/Operator Telephone Ext: Not reported  
Owner/Operator Fax: Not reported  
Owner/Operator Email: Not reported

Owner/Operator Indicator: Owner  
Owner/Operator Name: SUPERVALU INC  
Legal Status: Private  
Date Became Current: Not reported  
Date Ended Current: Not reported  
Owner/Operator Address: 490 E 19TH ST  
Owner/Operator City,State,Zip: TACOMA, WA 98421  
Owner/Operator Telephone: 000-000-0000  
Owner/Operator Telephone Ext: Not reported  
Owner/Operator Fax: Not reported  
Owner/Operator Email: Not reported

Owner/Operator Indicator: Owner  
Owner/Operator Name: SUPERVALU  
Legal Status: Private  
Date Became Current: 1996-07-23 00:00:00.  
Date Ended Current: Not reported  
Owner/Operator Address: 11840 VALLEY VIEW RD  
Owner/Operator City,State,Zip: EDEN PRAIRIE, MN 55344  
Owner/Operator Telephone: 612-828-4000  
Owner/Operator Telephone Ext: Not reported  
Owner/Operator Fax: Not reported  
Owner/Operator Email: Not reported

Owner/Operator Indicator: Owner  
Owner/Operator Name: SUPERVALU  
Legal Status: Private  
Date Became Current: 1996-07-23 00:00:00.  
Date Ended Current: Not reported  
Owner/Operator Address: 11840 VALLEY VIEW RD  
Owner/Operator City,State,Zip: EDEN PRAIRIE, MN 55344  
Owner/Operator Telephone: 612-828-4000  
Owner/Operator Telephone Ext: Not reported  
Owner/Operator Fax: Not reported  
Owner/Operator Email: Not reported

Owner/Operator Indicator: Owner  
Owner/Operator Name: SUPERVALU  
Legal Status: Private  
Date Became Current: Not reported  
Date Ended Current: Not reported  
Owner/Operator Address: 11840 VALLEY VIEW RD  
Owner/Operator City,State,Zip: EDEN PRAIRIE, MN 55344  
Owner/Operator Telephone: 612-828-4000  
Owner/Operator Telephone Ext: Not reported  
Owner/Operator Fax: Not reported  
Owner/Operator Email: Not reported

Owner/Operator Indicator: Operator  
Owner/Operator Name: SUPERVALU  
Legal Status: Private



Map ID  
Direction  
Distance  
Elevation

MAP FINDINGS

Site

Database(s)

EDR ID Number  
EPA ID Number

**SUPERVALU INC (Continued)**

**1004793913**

Date Became Current: Not reported  
Date Ended Current: Not reported  
Owner/Operator Address: 11840 VALLEY VIEW RD  
Owner/Operator City,State,Zip: EDEN PRAIRIE, MN 55344  
Owner/Operator Telephone: 612-828-4000  
Owner/Operator Telephone Ext: Not reported  
Owner/Operator Fax: Not reported  
Owner/Operator Email: Not reported

Owner/Operator Indicator: Operator  
Owner/Operator Name: SUPERVALU  
Legal Status: Private  
Date Became Current: Not reported  
Date Ended Current: Not reported  
Owner/Operator Address: 11840 VALLEY VIEW RD  
Owner/Operator City,State,Zip: EDEN PRAIRIE, MN 55344  
Owner/Operator Telephone: 612-828-4000  
Owner/Operator Telephone Ext: Not reported  
Owner/Operator Fax: Not reported  
Owner/Operator Email: Not reported

Owner/Operator Indicator: Operator  
Owner/Operator Name: SUPERVALU  
Legal Status: Private  
Date Became Current: Not reported  
Date Ended Current: Not reported  
Owner/Operator Address: 11840 VALLEY VIEW RD  
Owner/Operator City,State,Zip: EDEN PRAIRIE, MN 55344  
Owner/Operator Telephone: 612-828-4000  
Owner/Operator Telephone Ext: Not reported  
Owner/Operator Fax: Not reported  
Owner/Operator Email: Not reported

Owner/Operator Indicator: Owner  
Owner/Operator Name: SUPERVALU  
Legal Status: Private  
Date Became Current: Not reported  
Date Ended Current: Not reported  
Owner/Operator Address: 11840 VALLEY VIEW RD  
Owner/Operator City,State,Zip: EDEN PRAIRIE, MN 55344  
Owner/Operator Telephone: 612-828-4000  
Owner/Operator Telephone Ext: Not reported  
Owner/Operator Fax: Not reported  
Owner/Operator Email: Not reported

Owner/Operator Indicator: Owner  
Owner/Operator Name: SUPERVALU  
Legal Status: Private  
Date Became Current: 1996-07-23 00:00:00.  
Date Ended Current: Not reported  
Owner/Operator Address: 11840 VALLEY VIEW RD  
Owner/Operator City,State,Zip: EDEN PRAIRIE, MN 55344  
Owner/Operator Telephone: 612-828-4000  
Owner/Operator Telephone Ext: Not reported  
Owner/Operator Fax: Not reported  
Owner/Operator Email: Not reported



Map ID  
Direction  
Distance  
Elevation

MAP FINDINGS

Site

Database(s)

EDR ID Number  
EPA ID Number

**SUPERVALU INC (Continued)**

**1004793913**

Owner/Operator Indicator:	Operator
Owner/Operator Name:	SUPERVALU
Legal Status:	Private
Date Became Current:	Not reported
Date Ended Current:	Not reported
Owner/Operator Address:	11840 VALLEY VIEW RD
Owner/Operator City,State,Zip:	EDEN PRAIRIE, MN 55344
Owner/Operator Telephone:	612-828-4000
Owner/Operator Telephone Ext:	Not reported
Owner/Operator Fax:	Not reported
Owner/Operator Email:	Not reported
Owner/Operator Indicator:	Owner
Owner/Operator Name:	SUPERVALU
Legal Status:	Private
Date Became Current:	Not reported
Date Ended Current:	Not reported
Owner/Operator Address:	11840 VALLEY VIEW RD
Owner/Operator City,State,Zip:	EDEN PRAIRIE, MN 55344
Owner/Operator Telephone:	612-828-4000
Owner/Operator Telephone Ext:	Not reported
Owner/Operator Fax:	Not reported
Owner/Operator Email:	Not reported
Owner/Operator Indicator:	Operator
Owner/Operator Name:	SUPERVALU
Legal Status:	Private
Date Became Current:	1996-07-23 00:00:00.
Date Ended Current:	Not reported
Owner/Operator Address:	11840 VALLEY VIEW RD
Owner/Operator City,State,Zip:	EDEN PRAIRIE, MN 55344-3643
Owner/Operator Telephone:	612-828-4000
Owner/Operator Telephone Ext:	Not reported
Owner/Operator Fax:	Not reported
Owner/Operator Email:	Not reported
Owner/Operator Indicator:	Owner
Owner/Operator Name:	SUPERVALU S
Legal Status:	Private
Date Became Current:	1996-07-23 00:00:00.
Date Ended Current:	Not reported
Owner/Operator Address:	11840 VALLEY VIEW RD
Owner/Operator City,State,Zip:	EDEN PRAIRIE, MN 55344-3643
Owner/Operator Telephone:	612-828-4000
Owner/Operator Telephone Ext:	Not reported
Owner/Operator Fax:	Not reported
Owner/Operator Email:	Not reported
Owner/Operator Indicator:	Operator
Owner/Operator Name:	SUPERVALU
Legal Status:	Private
Date Became Current:	Not reported
Date Ended Current:	Not reported
Owner/Operator Address:	11840 VALLEY VIEW RD
Owner/Operator City,State,Zip:	EDEN PRAIRIE, MN 55344
Owner/Operator Telephone:	612-828-4000
Owner/Operator Telephone Ext:	Not reported



Map ID  
Direction  
Distance  
Elevation

MAP FINDINGS

Site

Database(s)

EDR ID Number  
EPA ID Number

**SUPERVALU INC (Continued)**

**1004793913**

Owner/Operator Fax:	Not reported
Owner/Operator Email:	Not reported
Owner/Operator Indicator:	Owner
Owner/Operator Name:	SUPERVALU
Legal Status:	Private
Date Became Current:	1996-07-23 00:00:00.
Date Ended Current:	Not reported
Owner/Operator Address:	11840 VALLEY VIEW RD
Owner/Operator City,State,Zip:	EDEN PRAIRIE, MN 55344
Owner/Operator Telephone:	612-828-4000
Owner/Operator Telephone Ext:	Not reported
Owner/Operator Fax:	Not reported
Owner/Operator Email:	Not reported
Owner/Operator Indicator:	Operator
Owner/Operator Name:	SUPERVALU
Legal Status:	Private
Date Became Current:	Not reported
Date Ended Current:	Not reported
Owner/Operator Address:	11840 VALLEY VIEW RD
Owner/Operator City,State,Zip:	EDEN PRAIRIE, MN 55344
Owner/Operator Telephone:	612-828-4000
Owner/Operator Telephone Ext:	Not reported
Owner/Operator Fax:	Not reported
Owner/Operator Email:	Not reported
Owner/Operator Indicator:	Operator
Owner/Operator Name:	SUPERVALU INC
Legal Status:	Private
Date Became Current:	Not reported
Date Ended Current:	Not reported
Owner/Operator Address:	490 E 19TH ST
Owner/Operator City,State,Zip:	TACOMA, WA 98421
Owner/Operator Telephone:	000-000-0000
Owner/Operator Telephone Ext:	Not reported
Owner/Operator Fax:	Not reported
Owner/Operator Email:	Not reported
Owner/Operator Indicator:	Operator
Owner/Operator Name:	SUPERVALU INC
Legal Status:	Private
Date Became Current:	Not reported
Date Ended Current:	Not reported
Owner/Operator Address:	490 E 19TH ST
Owner/Operator City,State,Zip:	TACOMA, WA 98421
Owner/Operator Telephone:	000-000-0000
Owner/Operator Telephone Ext:	Not reported
Owner/Operator Fax:	Not reported
Owner/Operator Email:	Not reported
Owner/Operator Indicator:	Operator
Owner/Operator Name:	SUPERVALU
Legal Status:	Private
Date Became Current:	Not reported
Date Ended Current:	Not reported
Owner/Operator Address:	11840 VALLEY VIEW RD



Map ID  
Direction  
Distance  
Elevation

MAP FINDINGS

Site

Database(s)

EDR ID Number  
EPA ID Number

**SUPERVALU INC (Continued)**

**1004793913**

Owner/Operator City,State,Zip: EDEN PRAIRIE, MN 55344  
Owner/Operator Telephone: 612-828-4000  
Owner/Operator Telephone Ext: Not reported  
Owner/Operator Fax: Not reported  
Owner/Operator Email: Not reported

Owner/Operator Indicator: Owner  
Owner/Operator Name: SUPERVALU  
Legal Status: Private  
Date Became Current: 1996-07-23 00:00:00.  
Date Ended Current: Not reported  
Owner/Operator Address: 11840 VALLEY VIEW RD  
Owner/Operator City,State,Zip: EDEN PRAIRIE, MN 55344  
Owner/Operator Telephone: 612-828-4000  
Owner/Operator Telephone Ext: Not reported  
Owner/Operator Fax: Not reported  
Owner/Operator Email: Not reported

Owner/Operator Indicator: Owner  
Owner/Operator Name: SUPERVALU  
Legal Status: Private  
Date Became Current: Not reported  
Date Ended Current: Not reported  
Owner/Operator Address: 11840 VALLEY VIEW RD  
Owner/Operator City,State,Zip: EDEN PRAIRIE, MN 55344  
Owner/Operator Telephone: 612-828-4000  
Owner/Operator Telephone Ext: Not reported  
Owner/Operator Fax: Not reported  
Owner/Operator Email: Not reported

Owner/Operator Indicator: Operator  
Owner/Operator Name: SUPERVALU  
Legal Status: Private  
Date Became Current: Not reported  
Date Ended Current: Not reported  
Owner/Operator Address: 11840 VALLEY VIEW RD  
Owner/Operator City,State,Zip: EDEN PRAIRIE, MN 55344  
Owner/Operator Telephone: 612-828-4000  
Owner/Operator Telephone Ext: Not reported  
Owner/Operator Fax: Not reported  
Owner/Operator Email: Not reported

Owner/Operator Indicator: Owner  
Owner/Operator Name: SUPERVALU  
Legal Status: Private  
Date Became Current: Not reported  
Date Ended Current: Not reported  
Owner/Operator Address: 11840 VALLEY VIEW RD  
Owner/Operator City,State,Zip: EDEN PRAIRIE, MN 55344  
Owner/Operator Telephone: 612-828-4000  
Owner/Operator Telephone Ext: Not reported  
Owner/Operator Fax: Not reported  
Owner/Operator Email: Not reported

Owner/Operator Indicator: Owner  
Owner/Operator Name: SUPERVALU  
Legal Status: Private



Map ID  
Direction  
Distance  
Elevation

MAP FINDINGS

Site

Database(s)

EDR ID Number  
EPA ID Number

**SUPERVALU INC (Continued)**

**1004793913**

Date Became Current: 1996-07-23 00:00:00.  
Date Ended Current: Not reported  
Owner/Operator Address: 11840 VALLEY VIEW RD  
Owner/Operator City,State,Zip: EDEN PRAIRIE, MN 55344  
Owner/Operator Telephone: 612-828-4000  
Owner/Operator Telephone Ext: Not reported  
Owner/Operator Fax: Not reported  
Owner/Operator Email: Not reported

Owner/Operator Indicator: Owner  
Owner/Operator Name: SUPERVALU  
Legal Status: Private  
Date Became Current: Not reported  
Date Ended Current: Not reported  
Owner/Operator Address: 11840 VALLEY VIEW RD  
Owner/Operator City,State,Zip: EDEN PRAIRIE, MN 55344  
Owner/Operator Telephone: 612-828-4000  
Owner/Operator Telephone Ext: Not reported  
Owner/Operator Fax: Not reported  
Owner/Operator Email: Not reported

Owner/Operator Indicator: Operator  
Owner/Operator Name: SUPERVALU  
Legal Status: Private  
Date Became Current: Not reported  
Date Ended Current: Not reported  
Owner/Operator Address: 11840 VALLEY VIEW RD  
Owner/Operator City,State,Zip: EDEN PRAIRIE, MN 55344  
Owner/Operator Telephone: 612-828-4000  
Owner/Operator Telephone Ext: Not reported  
Owner/Operator Fax: Not reported  
Owner/Operator Email: Not reported

Owner/Operator Indicator: Owner  
Owner/Operator Name: SUPERVALU  
Legal Status: Private  
Date Became Current: 1996-07-23 00:00:00.  
Date Ended Current: Not reported  
Owner/Operator Address: 11840 VALLEY VIEW RD  
Owner/Operator City,State,Zip: EDEN PRAIRIE, MN 55344  
Owner/Operator Telephone: 612-828-4000  
Owner/Operator Telephone Ext: Not reported  
Owner/Operator Fax: Not reported  
Owner/Operator Email: Not reported

Owner/Operator Indicator: Operator  
Owner/Operator Name: SUPERVALU  
Legal Status: Private  
Date Became Current: Not reported  
Date Ended Current: Not reported  
Owner/Operator Address: 11840 VALLEY VIEW RD  
Owner/Operator City,State,Zip: EDEN PRAIRIE, MN 55344  
Owner/Operator Telephone: 612-828-4000  
Owner/Operator Telephone Ext: Not reported  
Owner/Operator Fax: Not reported  
Owner/Operator Email: Not reported



Map ID  
Direction  
Distance  
Elevation

MAP FINDINGS

Site

Database(s)

EDR ID Number  
EPA ID Number

**SUPERVALU INC (Continued)**

**1004793913**

Owner/Operator Indicator:	Owner
Owner/Operator Name:	SUPERVALU
Legal Status:	Private
Date Became Current:	1996-07-23 00:00:00.
Date Ended Current:	Not reported
Owner/Operator Address:	11840 VALLEY VIEW RD
Owner/Operator City,State,Zip:	EDEN PRAIRIE, MN 55344-3643
Owner/Operator Telephone:	Not reported
Owner/Operator Telephone Ext:	Not reported
Owner/Operator Fax:	Not reported
Owner/Operator Email:	Not reported

Historic Generators:

Receive Date:	2010-02-16 00:00:00.0
Handler Name:	SUPERVALU INC
Federal Waste Generator Description:	Conditionally Exempt Small Quantity Generator
State District Owner:	WA
Large Quantity Handler of Universal Waste:	No
Recognized Trader Importer:	No
Recognized Trader Exporter:	No
Spent Lead Acid Battery Importer:	No
Spent Lead Acid Battery Exporter:	No
Current Record:	No
Non Storage Recycler Activity:	Not reported
Electronic Manifest Broker:	Not reported

Receive Date:	2012-02-10 00:00:00.0
Handler Name:	SUPERVALU INC
Federal Waste Generator Description:	Conditionally Exempt Small Quantity Generator
State District Owner:	WA
Large Quantity Handler of Universal Waste:	No
Recognized Trader Importer:	No
Recognized Trader Exporter:	No
Spent Lead Acid Battery Importer:	No
Spent Lead Acid Battery Exporter:	No
Current Record:	No
Non Storage Recycler Activity:	Not reported
Electronic Manifest Broker:	Not reported

Receive Date:	2005-02-08 00:00:00.0
Handler Name:	SUPERVALU INC
Federal Waste Generator Description:	Not a generator, verified
State District Owner:	WA
Large Quantity Handler of Universal Waste:	No
Recognized Trader Importer:	No
Recognized Trader Exporter:	No
Spent Lead Acid Battery Importer:	No
Spent Lead Acid Battery Exporter:	No
Current Record:	No
Non Storage Recycler Activity:	Not reported
Electronic Manifest Broker:	Not reported

Receive Date:	2011-01-14 00:00:00.0
Handler Name:	SUPERVALU INC
Federal Waste Generator Description:	Conditionally Exempt Small Quantity Generator
State District Owner:	WA
Large Quantity Handler of Universal Waste:	No



Map ID  
Direction  
Distance  
Elevation

MAP FINDINGS

Site

Database(s)

EDR ID Number  
EPA ID Number

**SUPERVALU INC (Continued)**

**1004793913**

Recognized Trader Importer:	No
Recognized Trader Exporter:	No
Spent Lead Acid Battery Importer:	No
Spent Lead Acid Battery Exporter:	No
Current Record:	No
Non Storage Recycler Activity:	Not reported
Electronic Manifest Broker:	Not reported
Receive Date:	1993-12-31 00:00:00.0
Handler Name:	SUPERVALU INC
Federal Waste Generator Description:	Small Quantity Generator
State District Owner:	WA
Large Quantity Handler of Universal Waste:	No
Recognized Trader Importer:	No
Recognized Trader Exporter:	No
Spent Lead Acid Battery Importer:	No
Spent Lead Acid Battery Exporter:	No
Current Record:	No
Non Storage Recycler Activity:	Not reported
Electronic Manifest Broker:	Not reported
Receive Date:	1994-01-01 00:00:00.0
Handler Name:	SUPERVALU INC
Federal Waste Generator Description:	Not a generator, verified
State District Owner:	WA
Large Quantity Handler of Universal Waste:	No
Recognized Trader Importer:	No
Recognized Trader Exporter:	No
Spent Lead Acid Battery Importer:	No
Spent Lead Acid Battery Exporter:	No
Current Record:	No
Non Storage Recycler Activity:	Not reported
Electronic Manifest Broker:	Not reported
Receive Date:	1995-01-01 00:00:00.0
Handler Name:	SUPERVALU INC
Federal Waste Generator Description:	Not a generator, verified
State District Owner:	WA
Large Quantity Handler of Universal Waste:	No
Recognized Trader Importer:	No
Recognized Trader Exporter:	No
Spent Lead Acid Battery Importer:	No
Spent Lead Acid Battery Exporter:	No
Current Record:	No
Non Storage Recycler Activity:	Not reported
Electronic Manifest Broker:	Not reported
Receive Date:	1996-03-01 00:00:00.0
Handler Name:	SUPERVALU INC
Federal Waste Generator Description:	Large Quantity Generator
State District Owner:	WA
Large Quantity Handler of Universal Waste:	No
Recognized Trader Importer:	No
Recognized Trader Exporter:	No
Spent Lead Acid Battery Importer:	No
Spent Lead Acid Battery Exporter:	No
Current Record:	No



Map ID  
Direction  
Distance  
Elevation

MAP FINDINGS

Site

Database(s)

EDR ID Number  
EPA ID Number

**SUPERVALU INC (Continued)**

**1004793913**

Non Storage Recycler Activity: Not reported  
Electronic Manifest Broker: Not reported

Receive Date: 1997-03-10 00:00:00.0  
Handler Name: SUPERVALU INC  
Federal Waste Generator Description: Small Quantity Generator  
State District Owner: WA  
Large Quantity Handler of Universal Waste: No  
Recognized Trader Importer: No  
Recognized Trader Exporter: No  
Spent Lead Acid Battery Importer: No  
Spent Lead Acid Battery Exporter: No  
Current Record: No  
Non Storage Recycler Activity: Not reported  
Electronic Manifest Broker: Not reported

Receive Date: 1998-02-27 00:00:00.0  
Handler Name: SUPERVALU INC  
Federal Waste Generator Description: Conditionally Exempt Small Quantity Generator  
State District Owner: WA  
Large Quantity Handler of Universal Waste: No  
Recognized Trader Importer: No  
Recognized Trader Exporter: No  
Spent Lead Acid Battery Importer: No  
Spent Lead Acid Battery Exporter: No  
Current Record: No  
Non Storage Recycler Activity: Not reported  
Electronic Manifest Broker: Not reported

Receive Date: 1999-02-22 00:00:00.0  
Handler Name: SUPERVALU INC  
Federal Waste Generator Description: Conditionally Exempt Small Quantity Generator  
State District Owner: WA  
Large Quantity Handler of Universal Waste: No  
Recognized Trader Importer: No  
Recognized Trader Exporter: No  
Spent Lead Acid Battery Importer: No  
Spent Lead Acid Battery Exporter: No  
Current Record: No  
Non Storage Recycler Activity: Not reported  
Electronic Manifest Broker: Not reported

Receive Date: 2000-02-29 00:00:00.0  
Handler Name: SUPERVALU INC  
Federal Waste Generator Description: Conditionally Exempt Small Quantity Generator  
State District Owner: WA  
Large Quantity Handler of Universal Waste: No  
Recognized Trader Importer: No  
Recognized Trader Exporter: No  
Spent Lead Acid Battery Importer: No  
Spent Lead Acid Battery Exporter: No  
Current Record: No  
Non Storage Recycler Activity: Not reported  
Electronic Manifest Broker: Not reported

Receive Date: 2001-02-15 00:00:00.0  
Handler Name: SUPERVALU INC



Map ID  
Direction  
Distance  
Elevation

MAP FINDINGS

Site

Database(s)

EDR ID Number  
EPA ID Number

**SUPERVALU INC (Continued)**

**1004793913**

Federal Waste Generator Description:	Conditionally Exempt Small Quantity Generator
State District Owner:	WA
Large Quantity Handler of Universal Waste:	No
Recognized Trader Importer:	No
Recognized Trader Exporter:	No
Spent Lead Acid Battery Importer:	No
Spent Lead Acid Battery Exporter:	No
Current Record:	No
Non Storage Recycler Activity:	Not reported
Electronic Manifest Broker:	Not reported

Receive Date:	2002-01-25 00:00:00.0
Handler Name:	SUPERVALU INC
Federal Waste Generator Description:	Conditionally Exempt Small Quantity Generator
State District Owner:	WA
Large Quantity Handler of Universal Waste:	No
Recognized Trader Importer:	No
Recognized Trader Exporter:	No
Spent Lead Acid Battery Importer:	No
Spent Lead Acid Battery Exporter:	No
Current Record:	No
Non Storage Recycler Activity:	Not reported
Electronic Manifest Broker:	Not reported

Receive Date:	2003-02-05 00:00:00.0
Handler Name:	SUPERVALU INC
Federal Waste Generator Description:	Conditionally Exempt Small Quantity Generator
State District Owner:	WA
Large Quantity Handler of Universal Waste:	No
Recognized Trader Importer:	No
Recognized Trader Exporter:	No
Spent Lead Acid Battery Importer:	No
Spent Lead Acid Battery Exporter:	No
Current Record:	No
Non Storage Recycler Activity:	Not reported
Electronic Manifest Broker:	Not reported

Receive Date:	2004-02-23 00:00:00.0
Handler Name:	SUPERVALU INC
Federal Waste Generator Description:	Conditionally Exempt Small Quantity Generator
State District Owner:	WA
Large Quantity Handler of Universal Waste:	No
Recognized Trader Importer:	No
Recognized Trader Exporter:	No
Spent Lead Acid Battery Importer:	No
Spent Lead Acid Battery Exporter:	No
Current Record:	No
Non Storage Recycler Activity:	Not reported
Electronic Manifest Broker:	Not reported

Receive Date:	2005-02-08 00:00:00.0
Handler Name:	SUPERVALU INC
Federal Waste Generator Description:	Conditionally Exempt Small Quantity Generator
State District Owner:	WA
Large Quantity Handler of Universal Waste:	No
Recognized Trader Importer:	No
Recognized Trader Exporter:	No



Map ID  
Direction  
Distance  
Elevation

MAP FINDINGS

Site

Database(s)

EDR ID Number  
EPA ID Number

**SUPERVALU INC (Continued)**

**1004793913**

Spent Lead Acid Battery Importer:	No
Spent Lead Acid Battery Exporter:	No
Current Record:	No
Non Storage Recycler Activity:	Not reported
Electronic Manifest Broker:	Not reported
Receive Date:	2006-01-04 00:00:00.0
Handler Name:	SUPERVALU INC
Federal Waste Generator Description:	Conditionally Exempt Small Quantity Generator
State District Owner:	WA
Large Quantity Handler of Universal Waste:	No
Recognized Trader Importer:	No
Recognized Trader Exporter:	No
Spent Lead Acid Battery Importer:	No
Spent Lead Acid Battery Exporter:	No
Current Record:	No
Non Storage Recycler Activity:	Not reported
Electronic Manifest Broker:	Not reported
Receive Date:	2007-01-03 00:00:00.0
Handler Name:	SUPERVALU INC
Federal Waste Generator Description:	Conditionally Exempt Small Quantity Generator
State District Owner:	WA
Large Quantity Handler of Universal Waste:	No
Recognized Trader Importer:	No
Recognized Trader Exporter:	No
Spent Lead Acid Battery Importer:	No
Spent Lead Acid Battery Exporter:	No
Current Record:	No
Non Storage Recycler Activity:	Not reported
Electronic Manifest Broker:	Not reported
Receive Date:	2007-08-02 00:00:00.0
Handler Name:	SUPERVALU INC
Federal Waste Generator Description:	Conditionally Exempt Small Quantity Generator
State District Owner:	WA
Large Quantity Handler of Universal Waste:	No
Recognized Trader Importer:	No
Recognized Trader Exporter:	No
Spent Lead Acid Battery Importer:	No
Spent Lead Acid Battery Exporter:	No
Current Record:	No
Non Storage Recycler Activity:	Not reported
Electronic Manifest Broker:	Not reported
Receive Date:	2008-01-03 00:00:00.0
Handler Name:	SUPERVALU INC
Federal Waste Generator Description:	Conditionally Exempt Small Quantity Generator
State District Owner:	WA
Large Quantity Handler of Universal Waste:	No
Recognized Trader Importer:	No
Recognized Trader Exporter:	No
Spent Lead Acid Battery Importer:	No
Spent Lead Acid Battery Exporter:	No
Current Record:	No
Non Storage Recycler Activity:	Not reported
Electronic Manifest Broker:	Not reported



Map ID  
Direction  
Distance  
Elevation

MAP FINDINGS

Site

Database(s)

EDR ID Number  
EPA ID Number

**SUPERVALU INC (Continued)**

**1004793913**

Receive Date: 2009-01-09 00:00:00.0  
Handler Name: SUPERVALU INC  
Federal Waste Generator Description: Conditionally Exempt Small Quantity Generator  
State District Owner: WA  
Large Quantity Handler of Universal Waste: No  
Recognized Trader Importer: No  
Recognized Trader Exporter: No  
Spent Lead Acid Battery Importer: No  
Spent Lead Acid Battery Exporter: No  
Current Record: No  
Non Storage Recycler Activity: Not reported  
Electronic Manifest Broker: Not reported

Receive Date: 2010-02-16 00:00:00.0  
Handler Name: SUPERVALU INC  
Federal Waste Generator Description: Conditionally Exempt Small Quantity Generator  
State District Owner: WA  
Large Quantity Handler of Universal Waste: No  
Recognized Trader Importer: No  
Recognized Trader Exporter: No  
Spent Lead Acid Battery Importer: No  
Spent Lead Acid Battery Exporter: No  
Current Record: No  
Non Storage Recycler Activity: Not reported  
Electronic Manifest Broker: Not reported

Receive Date: 2011-01-14 00:00:00.0  
Handler Name: SUPERVALU INC  
Federal Waste Generator Description: Conditionally Exempt Small Quantity Generator  
State District Owner: WA  
Large Quantity Handler of Universal Waste: No  
Recognized Trader Importer: No  
Recognized Trader Exporter: No  
Spent Lead Acid Battery Importer: No  
Spent Lead Acid Battery Exporter: No  
Current Record: No  
Non Storage Recycler Activity: Not reported  
Electronic Manifest Broker: Not reported

Receive Date: 2012-02-10 00:00:00.0  
Handler Name: SUPERVALU INC  
Federal Waste Generator Description: Conditionally Exempt Small Quantity Generator  
State District Owner: WA  
Large Quantity Handler of Universal Waste: No  
Recognized Trader Importer: No  
Recognized Trader Exporter: No  
Spent Lead Acid Battery Importer: No  
Spent Lead Acid Battery Exporter: No  
Current Record: No  
Non Storage Recycler Activity: Not reported  
Electronic Manifest Broker: Not reported

Receive Date: 2013-01-24 00:00:00.0  
Handler Name: SUPERVALU INC  
Federal Waste Generator Description: Conditionally Exempt Small Quantity Generator  
State District Owner: WA  
Large Quantity Handler of Universal Waste: No



Map ID  
Direction  
Distance  
Elevation

MAP FINDINGS

Site

Database(s)

EDR ID Number  
EPA ID Number

**SUPERVALU INC (Continued)**

**1004793913**

Recognized Trader Importer: No  
Recognized Trader Exporter: No  
Spent Lead Acid Battery Importer: No  
Spent Lead Acid Battery Exporter: No  
Current Record: No  
Non Storage Recycler Activity: Not reported  
Electronic Manifest Broker: Not reported

Receive Date: 2014-01-28 00:00:00.0  
Handler Name: SUPERVALU INC  
Federal Waste Generator Description: Conditionally Exempt Small Quantity Generator  
State District Owner: WA  
Large Quantity Handler of Universal Waste: No  
Recognized Trader Importer: No  
Recognized Trader Exporter: No  
Spent Lead Acid Battery Importer: No  
Spent Lead Acid Battery Exporter: No  
Current Record: No  
Non Storage Recycler Activity: Not reported  
Electronic Manifest Broker: Not reported

Receive Date: 2015-02-13 00:00:00.0  
Handler Name: SUPERVALU INC  
Federal Waste Generator Description: Conditionally Exempt Small Quantity Generator  
State District Owner: WA  
Large Quantity Handler of Universal Waste: No  
Recognized Trader Importer: No  
Recognized Trader Exporter: No  
Spent Lead Acid Battery Importer: No  
Spent Lead Acid Battery Exporter: No  
Current Record: No  
Non Storage Recycler Activity: Not reported  
Electronic Manifest Broker: Not reported

Receive Date: 2016-02-26 00:00:00.0  
Handler Name: SUPERVALU INC  
Federal Waste Generator Description: Conditionally Exempt Small Quantity Generator  
State District Owner: WA  
Large Quantity Handler of Universal Waste: No  
Recognized Trader Importer: No  
Recognized Trader Exporter: No  
Spent Lead Acid Battery Importer: No  
Spent Lead Acid Battery Exporter: No  
Current Record: No  
Non Storage Recycler Activity: Not reported  
Electronic Manifest Broker: Not reported

Receive Date: 2017-03-28 00:00:00.0  
Handler Name: SUPERVALU INC  
Federal Waste Generator Description: Not a generator, verified  
State District Owner: WA  
Large Quantity Handler of Universal Waste: No  
Recognized Trader Importer: No  
Recognized Trader Exporter: No  
Spent Lead Acid Battery Importer: No  
Spent Lead Acid Battery Exporter: No  
Current Record: No



Map ID  
Direction  
Distance  
Elevation

MAP FINDINGS

Site

Database(s)

EDR ID Number  
EPA ID Number

**SUPERVALU INC (Continued)**

**1004793913**

Non Storage Recycler Activity:	Not reported
Electronic Manifest Broker:	Not reported
Receive Date:	2018-03-15 00:00:00.0
Handler Name:	SUPERVALU INC
Federal Waste Generator Description:	Conditionally Exempt Small Quantity Generator
State District Owner:	WA
Large Quantity Handler of Universal Waste:	No
Recognized Trader Importer:	No
Recognized Trader Exporter:	No
Spent Lead Acid Battery Importer:	No
Spent Lead Acid Battery Exporter:	No
Current Record:	No
Non Storage Recycler Activity:	Not reported
Electronic Manifest Broker:	Not reported
Receive Date:	2019-03-01 00:00:00.0
Handler Name:	SUPERVALU INC
Federal Waste Generator Description:	Not a generator, verified
State District Owner:	WA
Large Quantity Handler of Universal Waste:	No
Recognized Trader Importer:	No
Recognized Trader Exporter:	No
Spent Lead Acid Battery Importer:	No
Spent Lead Acid Battery Exporter:	No
Current Record:	Yes
Non Storage Recycler Activity:	Not reported
Electronic Manifest Broker:	Not reported
Receive Date:	1990-12-31 00:00:00.0
Handler Name:	SUPER VALU STORES INC DBA WEST
Federal Waste Generator Description:	Large Quantity Generator
State District Owner:	Not reported
Large Quantity Handler of Universal Waste:	No
Recognized Trader Importer:	No
Recognized Trader Exporter:	No
Spent Lead Acid Battery Importer:	No
Spent Lead Acid Battery Exporter:	No
Current Record:	No
Non Storage Recycler Activity:	Not reported
Electronic Manifest Broker:	Not reported
Receive Date:	1993-09-01 00:00:00.0
Handler Name:	SUPER VALU STORES INC DBA WEST
Federal Waste Generator Description:	Large Quantity Generator
State District Owner:	Not reported
Large Quantity Handler of Universal Waste:	No
Recognized Trader Importer:	No
Recognized Trader Exporter:	No
Spent Lead Acid Battery Importer:	No
Spent Lead Acid Battery Exporter:	No
Current Record:	No
Non Storage Recycler Activity:	Not reported
Electronic Manifest Broker:	Not reported
Receive Date:	1994-03-31 00:00:00.0
Handler Name:	SUPERVALU/WEST COAST GROCERY



Map ID  
Direction  
Distance  
Elevation

MAP FINDINGS

Site

Database(s)

EDR ID Number  
EPA ID Number

**SUPERVALU INC (Continued)**

**1004793913**

Federal Waste Generator Description:	Large Quantity Generator
State District Owner:	Not reported
Large Quantity Handler of Universal Waste:	No
Recognized Trader Importer:	No
Recognized Trader Exporter:	No
Spent Lead Acid Battery Importer:	No
Spent Lead Acid Battery Exporter:	No
Current Record:	No
Non Storage Recycler Activity:	Not reported
Electronic Manifest Broker:	Not reported

Receive Date:	1996-03-01 00:00:00.0
Handler Name:	SUPERVALU INC
Federal Waste Generator Description:	Large Quantity Generator
State District Owner:	Not reported
Large Quantity Handler of Universal Waste:	No
Recognized Trader Importer:	No
Recognized Trader Exporter:	No
Spent Lead Acid Battery Importer:	No
Spent Lead Acid Battery Exporter:	No
Current Record:	No
Non Storage Recycler Activity:	Not reported
Electronic Manifest Broker:	Not reported

Receive Date:	2003-12-31 00:00:00.0
Handler Name:	SUPERVALU INC
Federal Waste Generator Description:	Not a generator, verified
State District Owner:	WA
Large Quantity Handler of Universal Waste:	No
Recognized Trader Importer:	No
Recognized Trader Exporter:	No
Spent Lead Acid Battery Importer:	No
Spent Lead Acid Battery Exporter:	No
Current Record:	No
Non Storage Recycler Activity:	Not reported
Electronic Manifest Broker:	Not reported

Receive Date:	2005-12-31 00:00:00.0
Handler Name:	SUPERVALU INC
Federal Waste Generator Description:	Not a generator, verified
State District Owner:	WA
Large Quantity Handler of Universal Waste:	No
Recognized Trader Importer:	No
Recognized Trader Exporter:	No
Spent Lead Acid Battery Importer:	No
Spent Lead Acid Battery Exporter:	No
Current Record:	No
Non Storage Recycler Activity:	Not reported
Electronic Manifest Broker:	Not reported

Receive Date:	2007-12-31 00:00:00.0
Handler Name:	SUPERVALU INC
Federal Waste Generator Description:	Not a generator, verified
State District Owner:	WA
Large Quantity Handler of Universal Waste:	Yes
Recognized Trader Importer:	No
Recognized Trader Exporter:	No



Map ID  
Direction  
Distance  
Elevation

MAP FINDINGS

Site

Database(s)

EDR ID Number  
EPA ID Number

**SUPERVALU INC (Continued)**

**1004793913**

Spent Lead Acid Battery Importer:	No
Spent Lead Acid Battery Exporter:	No
Current Record:	No
Non Storage Recycler Activity:	Not reported
Electronic Manifest Broker:	Not reported

List of NAICS Codes and Descriptions:

NAICS Code:	42241
NAICS Description:	GENERAL LINE GROCERY WHOLESALERS
NAICS Code:	42441
NAICS Description:	GENERAL LINE GROCERY MERCHANT WHOLESALERS
NAICS Code:	424410
NAICS Description:	GENERAL LINE GROCERY MERCHANT WHOLESALERS
NAICS Code:	811111
NAICS Description:	GENERAL AUTOMOTIVE REPAIR

Facility Has Received Notices of Violation:

No Violations Found:

Evaluation Action Summary:

No Evaluations Found:

FINDS:

Registry ID: 110000843507

[Click Here:](#)

Environmental Interest/Information System:

Washington Facility / Site Identification System (WA-FSIS) provides a means to query and display data maintained by the Washington Department of Ecology. This system contains key information for each facility/site that is currently, or has been, of interest to the Air Quality, Dam Safety, Hazardous Waste, Toxics Cleanup, and Water Quality Programs.

RCRAInfo is a national information system that supports the Resource Conservation and Recovery Act (RCRA) program through the tracking of events and activities related to facilities that generate, transport, and treat, store, or dispose of hazardous waste. RCRAInfo allows RCRA program staff to track the notification, permit, compliance, and corrective action activities required under RCRA.

HAZARDOUS WASTE BIENNIAL REPORTER  
ICIS (Integrated Compliance Information System) is the Integrated Compliance Information System and provides a database that, when complete, will contain integrated Enforcement and Compliance information across most of EPA's programs. The vision for ICIS is to replace EPA's independent databases that contain Enforcement data with a single repository for that information. Currently, ICIS contains all Federal Administrative and Judicial enforcement actions. This information is maintained in ICIS by EPA in the Regional offices and it Headquarters. A future release of ICIS will replace the Permit



Map ID  
Direction  
Distance  
Elevation

MAP FINDINGS

Site

Database(s)

EDR ID Number  
EPA ID Number

**SUPERVALU INC (Continued)**

**1004793913**

Compliance System (PCS) which supports the NPDES and will integrate that information with Federal actions already in the system. ICIS also has the capability to track other activities occurring in the Region that support Compliance and Enforcement programs. These include; Incident Tracking, Compliance Assistance, and Compliance Monitoring.

[Click this hyperlink](#) while viewing on your computer to access additional FINDS: detail in the EDR Site Report.

**ECHO:**

Envid: 1004793913  
Registry ID: 110000843507  
DFR URL: <http://echo.epa.gov/detailed-facility-report?fid=110000843507>  
Name: SUPERVALU INC  
Address: 490 E 19TH ST  
City,State,Zip: TACOMA, WA 98421

**WA MANIFEST:**

Name: SUPERVALU INC  
Address: 490 E 19TH ST  
City,State,Zip: TACOMA, WA 98421  
Facility Address 2: Not reported  
Facility ID: 34146274  
EPA ID: WAD988469201  
NAICS: 424410  
State Waste Code Desc: Not reported  
Federal Waste Code Desc: Not reported  
Form Comm: Not reported  
Data Year: 2017  
Permit by Rule: False  
Mailing Address 2: Not reported  
Treatment by Generator: False  
Mixed Radioactive Waste: False  
Importer of Hazardous Waste: False  
Immediate Recycler: False  
Treatment/Storage/Disposal/Recycling Facility: False  
Generator of Dangerous Fuel Waste: False  
Generator Marketing to Burner: False  
Other Marketers (i.e., blender, distributor, etc.): False  
Utility Boiler Burner: False  
Industry Boiler Burner: False  
Industrial Furnace: False  
Smelter Defferal: False  
Universal Waste: Not reported  
Off-Specification: Not reported  
LN Address 2: Not reported  
Tax Reg #: 601521092  
Business Type: Not reported  
Mail Name: Not reported  
Mailing Address: 1525 E. D STREET  
Mailing City,State,Zip: TACOMA, WA 98421  
Legal Organization Name: Supervalu  
Legal Organization Type: Private  
Legal Contact: Not reported  
Legal Address: 11840 VALLEY VIEW RD  
Legal Address 2: Not reported  
Legal City,State,Zip: EDEN PRAIRIE, MN 55344



Map ID  
Direction  
Distance  
Elevation

MAP FINDINGS

Site

Database(s)

EDR ID Number  
EPA ID Number

**SUPERVALU INC (Continued)**

**1004793913**

Legal Phone Number: (612)828-4000  
Legal Effective Date: 07/23/1996  
Land Organization Name: Supervalu  
Land Organization Type: Private  
Land Contact: Not reported  
Land Address: 11840 VALLEY VIEW RD  
Land City,State,Zip: EDEN PRAIRIE, MN 55344  
Land Phone Number: (612)828-4000  
Operator Organization Name: Supervalu  
Operator Organization Type: Private  
Operator: Not reported  
Operator Address: 11840 VALLEY VIEW RD  
Operator Address 2: Not reported  
Operator City,State,Zip: EDEN PRAIRIE, MN 55344  
Operator Phone Number: (612)828-4000  
Operator Effective Date: 07/23/1996  
Site Contact: Not reported  
Site Contact Address: Not reported  
Contact City,State,Zip: Not reported  
Site Contact Phone Number: Not reported  
Site Contact Email: Not reported  
Gen Status Code: XQG  
Monthly Generation: False  
Batch Generation: False  
One Time Generation: False  
Transport Own Waste: False  
Tranports Other Waste: False  
Recycler Onsite: False  
Transfer Facility: False  
Other Exemption: Not reported  
UW Battery Gen: False  
Used Oil Transporter: False  
Used Oil Transfer Facility: False  
Used Oil Processor: False  
Used Oil Refiner: False  
Used Oil Fuel Marketer Directs Shipments: False  
Used Oil Fuel Marketer Meets Specs: False  
Site Contact Address 2: Not reported

Name: SUPERVALU INC  
Address: 490 E 19TH ST  
City,State,Zip: TACOMA, WA 98421  
Facility Address 2: Not reported  
Facility ID: 34146274  
EPA ID: WAD988469201  
NAICS: 424410  
State Waste Code Desc: Not reported  
Federal Waste Code Desc: D001,D002  
Form Comm: Not reported  
Data Year: 2017  
Permit by Rule: False  
Mailing Address 2: Not reported  
Treatment by Generator: False  
Mixed Radioactive Waste: False  
Importer of Hazardous Waste: False  
Immediate Recycler: False  
Treatment/Storage/Disposal/Recycling Facility: False



Map ID  
Direction  
Distance  
Elevation

MAP FINDINGS

Site

Database(s)

EDR ID Number  
EPA ID Number

**SUPERVALU INC (Continued)**

**1004793913**

Generator of Dangerous Fuel Waste:	False
Generator Marketing to Burner:	False
Other Marketers (i.e., blender, distributor, etc.):	False
Utility Boiler Burner:	False
Industry Boiler Burner:	False
Industrial Furnace:	False
Smelter Defferal:	False
Universal Waste:	Not reported
Off-Specification:	Not reported
LN Address 2:	Not reported
Tax Reg #:	601521092
Business Type:	wholesale grocer
Mail Name:	Supervalu Inc
Mailing Address:	1525 E. D STREET
Mailing City,State,Zip:	TACOMA, WA 98421
Legal Organization Name:	Supervalu
Legal Organization Type:	Private
Legal Contact:	Not reported
Legal Address:	11840 VALLEY VIEW RD
Legal Address 2:	Not reported
Legal City,State,Zip:	EDEN PRAIRIE, MN 55344-3643
Legal Phone Number:	(612)828-4000
Legal Effective Date:	07/23/1996
Land Organization Name:	Supervalu
Land Organization Type:	Private
Land Contact:	Not reported
Land Address:	11840 VALLEY VIEW RD
Land City,State,Zip:	EDEN PRAIRIE, MN 55344-3643
Land Phone Number:	(612)828-4000
Operator Organization Name:	Supervalu
Operator Organization Type:	Private
Operator:	Not reported
Operator Address:	11840 VALLEY VIEW RD
Operator Address 2:	Not reported
Operator City,State,Zip:	EDEN PRAIRIE, MN 55344-3643
Operator Phone Number:	(612)828-4000
Operator Effective Date:	07/23/1996
Site Contact:	Mike Blancarte
Site Contact Address:	1525 E. D Street
Contact City,State,Zip:	TACOMA, WA 98421-1501
Site Contact Phone Number:	(253)404-4194
Site Contact Email:	mike.blancarte@supervalu.com
Gen Status Code:	SQG
Monthly Generation:	False
Batch Generation:	True
One Time Generation:	False
Transport Own Waste:	False
Tranports Other Waste:	False
Recycler Onsite:	False
Transfer Facility:	False
Other Exemption:	Not reported
UW Battery Gen:	False
Used Oil Transporter:	False
Used Oil Transfer Facility:	False
Used Oil Processor:	False
Used Oil Refiner:	False
Used Oil Fuel Marketer Directs Shipments:	False



Map ID  
Direction  
Distance  
Elevation

MAP FINDINGS

Site

Database(s)

EDR ID Number  
EPA ID Number

**SUPERVALU INC (Continued)**

**1004793913**

Used Oil Fuel Marketer Meets Specs:	False
Site Contact Address 2:	Not reported
Name:	SUPERVALU INC
Address:	490 E 19TH ST
City,State,Zip:	TACOMA, WA 98421
Facility Address 2:	Not reported
Facility ID:	34146274
EPA ID:	WAD988469201
NAICS:	424410
State Waste Code Desc:	Not reported
Federal Waste Code Desc:	Not reported
Form Comm:	Not reported
Data Year:	2016
Permit by Rule:	False
Mailing Address 2:	Not reported
Treatment by Generator:	False
Mixed Radioactive Waste:	False
Importer of Hazardous Waste:	False
Immediate Recycler:	False
Treatment/Storage/Disposal/Recycling Facility:	False
Generator of Dangerous Fuel Waste:	False
Generator Marketing to Burner:	False
Other Marketers (i.e., blender, distributor, etc.):	False
Utility Boiler Burner:	False
Industry Boiler Burner:	False
Industrial Furnace:	False
Smelter Defferal:	False
Universal Waste:	Not reported
Off-Specification:	Not reported
LN Address 2:	Not reported
Tax Reg #:	601521092
Business Type:	wholesale grocer
Mail Name:	Supervalu Inc
Mailing Address:	1525 E. D STREET
Mailing City,State,Zip:	TACOMA, WA 98421
Legal Organization Name:	Supervalu
Legal Organization Type:	Private
Legal Contact:	Not reported
Legal Address:	11840 VALLEY VIEW RD
Legal Address 2:	Not reported
Legal City,State,Zip:	EDEN PRAIRIE, MN 55344-3643
Legal Phone Number:	(612)828-4000
Legal Effective Date:	07/23/1996
Land Organization Name:	Supervalu
Land Organization Type:	Private
Land Contact:	Not reported
Land Address:	11840 VALLEY VIEW RD
Land City,State,Zip:	EDEN PRAIRIE, MN 55344-3643
Land Phone Number:	(612)828-4000
Operator Organization Name:	Supervalu
Operator Organization Type:	Private
Operator:	Not reported
Operator Address:	11840 VALLEY VIEW RD
Operator Address 2:	Not reported
Operator City,State,Zip:	EDEN PRAIRIE, MN 55344-3643
Operator Phone Number:	(612)828-4000



Map ID  
Direction  
Distance  
Elevation

MAP FINDINGS

Site

Database(s)

EDR ID Number  
EPA ID Number

**SUPERVALU INC (Continued)**

**1004793913**

Operator Effective Date:	07/23/1996
Site Contact:	Mike Blancarte
Site Contact Address:	1525 E. D Street
Contact City,State,Zip:	TACOMA, WA 98421-1501
Site Contact Phone Number:	(253)404-4194
Site Contact Email:	mike.blancarte@supervalu.com
Gen Status Code:	XQG
Monthly Generation:	False
Batch Generation:	False
One Time Generation:	False
Transport Own Waste:	False
Tranports Other Waste:	False
Recycler Onsite:	False
Transfer Facility:	False
Other Exemption:	Not reported
UW Battery Gen:	False
Used Oil Transporter:	False
Used Oil Transfer Facility:	False
Used Oil Processor:	False
Used Oil Refiner:	False
Used Oil Fuel Marketer Directs Shipments:	False
Used Oil Fuel Marketer Meets Specs:	False
Site Contact Address 2:	Not reported
Name:	SUPERVALU INC
Address:	490 E 19TH ST
City,State,Zip:	TACOMA, WA 98421
Facility Address 2:	Not reported
Facility ID:	34146274
EPA ID:	WAD988469201
NAICS:	424410
State Waste Code Desc:	Not reported
Federal Waste Code Desc:	F003,D035,D039,D008,F001
Form Comm:	Not reported
Data Year:	2015
Permit by Rule:	False
Mailing Address 2:	Not reported
Treatment by Generator:	False
Mixed Radioactive Waste:	False
Importer of Hazardous Waste:	False
Immediate Recycler:	False
Treatment/Storage/Disposal/Recycling Facility:	False
Generator of Dangerous Fuel Waste:	False
Generator Marketing to Burner:	False
Other Marketers (i.e., blender, distributor, etc.):	False
Utility Boiler Burner:	False
Industry Boiler Burner:	False
Industrial Furnace:	False
Smelter Defferal:	False
Universal Waste:	Batteries - Accumulate, Lamps - Accumulate
Off-Specification:	Not reported
LN Address 2:	Not reported
Tax Reg #:	601521092
Business Type:	wholesale grocer
Mail Name:	Supervalu Inc
Mailing Address:	1525 E. D STREET
Mailing City,State,Zip:	TACOMA, WA 98421



Map ID  
Direction  
Distance  
Elevation

MAP FINDINGS

Site

Database(s)

EDR ID Number  
EPA ID Number

**SUPERVALU INC (Continued)**

**1004793913**

Legal Organization Name:	Supervalu
Legal Organization Type:	Private
Legal Contact:	Not reported
Legal Address:	11840 VALLEY VIEW RD
Legal Address 2:	Not reported
Legal City,State,Zip:	EDEN PRAIRIE, MN 55344-3643
Legal Phone Number:	(612)828-4000
Legal Effective Date:	07/23/1996
Land Organization Name:	Supervalu
Land Organization Type:	Private
Land Contact:	Not reported
Land Address:	11840 VALLEY VIEW RD
Land City,State,Zip:	EDEN PRAIRIE, MN 55344-3643
Land Phone Number:	(612)828-4000
Operator Organization Name:	Supervalu
Operator Organization Type:	Private
Operator:	Not reported
Operator Address:	11840 VALLEY VIEW RD
Operator Address 2:	Not reported
Operator City,State,Zip:	EDEN PRAIRIE, MN 55344-3643
Operator Phone Number:	(612)828-4000
Operator Effective Date:	07/23/1996
Site Contact:	Mike Blancarte
Site Contact Address:	1525 E. D Street
Contact City,State,Zip:	TACOMA, WA 98421-1501
Site Contact Phone Number:	(253)404-4194
Site Contact Email:	mike.blancarte@supervalu.com
Gen Status Code:	SQG
Monthly Generation:	True
Batch Generation:	False
One Time Generation:	False
Transport Own Waste:	False
Tranports Other Waste:	False
Recycler Onsite:	False
Transfer Facility:	False
Other Exemption:	Not reported
UW Battery Gen:	False
Used Oil Transporter:	False
Used Oil Transfer Facility:	False
Used Oil Processor:	False
Used Oil Refiner:	False
Used Oil Fuel Marketer Directs Shipments:	False
Used Oil Fuel Marketer Meets Specs:	False
Site Contact Address 2:	Not reported
Name:	SUPERVALU INC
Address:	490 E 19TH ST
City,State,Zip:	TACOMA, WA 98421
Facility Address 2:	Not reported
Facility ID:	34146274
EPA ID:	WAD988469201
NAICS:	424410
State Waste Code Desc:	Not reported
Federal Waste Code Desc:	F003,D035,D039,D008,F001
Form Comm:	Not reported
Data Year:	2014
Permit by Rule:	False



Map ID  
Direction  
Distance  
Elevation

MAP FINDINGS

Site

Database(s)

EDR ID Number  
EPA ID Number

**SUPERVALU INC (Continued)**

**1004793913**

Mailing Address 2:	Not reported
Treatment by Generator:	False
Mixed Radioactive Waste:	False
Importer of Hazardous Waste:	False
Immediate Recycler:	False
Treatment/Storage/Disposal/Recycling Facility:	False
Generator of Dangerous Fuel Waste:	False
Generator Marketing to Burner:	False
Other Marketers (i.e., blender, distributor, etc.):	False
Utility Boiler Burner:	False
Industry Boiler Burner:	False
Industrial Furnace:	False
Smelter Defferal:	False
Universal Waste:	Batteries - Accumulate
Off-Specification:	Not reported
LN Address 2:	Not reported
Tax Reg #:	601521092
Business Type:	wholesale grocer
Mail Name:	Supervalu Inc
Mailing Address:	1525 E. D STREET
Mailing City,State,Zip:	TACOMA, WA 98421
Legal Organization Name:	Supervalu
Legal Organization Type:	Private
Legal Contact:	Not reported
Legal Address:	11840 VALLEY VIEW RD
Legal Address 2:	Not reported
Legal City,State,Zip:	EDEN PRAIRIE, MN 55344-3643
Legal Phone Number:	(612)828-4000
Legal Effective Date:	07/23/1996
Land Organization Name:	Supervalu
Land Organization Type:	Private
Land Contact:	Not reported
Land Address:	11840 VALLEY VIEW RD
Land City,State,Zip:	EDEN PRAIRIE, MN 55344-3643
Land Phone Number:	(612)828-4000
Operator Organization Name:	Supervalu
Operator Organization Type:	Private
Operator:	Not reported
Operator Address:	11840 VALLEY VIEW RD
Operator Address 2:	Not reported
Operator City,State,Zip:	EDEN PRAIRIE, MN 55344-3643
Operator Phone Number:	(612)828-4000
Operator Effective Date:	07/23/1996
Site Contact:	Mike Blancarte
Site Contact Address:	1525 E. D Street
Contact City,State,Zip:	TACOMA, WA 98421-1501
Site Contact Phone Number:	(253)404-4194
Site Contact Email:	mike.blancarte@supervalu.com
Gen Status Code:	SQG
Monthly Generation:	True
Batch Generation:	False
One Time Generation:	False
Transport Own Waste:	False
Tranports Other Waste:	False
Recycler Onsite:	False
Transfer Facility:	False
Other Exemption:	Not reported



Map ID  
Direction  
Distance  
Elevation

MAP FINDINGS

Site

Database(s)

EDR ID Number  
EPA ID Number

**SUPERVALU INC (Continued)**

**1004793913**

UW Battery Gen:	False
Used Oil Transporter:	False
Used Oil Transfer Facility:	False
Used Oil Processor:	False
Used Oil Refiner:	False
Used Oil Fuel Marketer Directs Shipments:	False
Used Oil Fuel Marketer Meets Specs:	False
Site Contact Address 2:	Not reported
Name:	SUPERVALU INC
Address:	490 E 19TH ST
City,State,Zip:	TACOMA, WA 98421
Facility Address 2:	Not reported
Facility ID:	34146274
EPA ID:	WAD988469201
NAICS:	424410
State Waste Code Desc:	Not reported
Federal Waste Code Desc:	F003, F500, D18, D035, D039, D008, F001
Form Comm:	Not reported
Data Year:	2013
Permit by Rule:	False
Mailing Address 2:	Not reported
Treatment by Generator:	False
Mixed Radioactive Waste:	False
Importer of Hazardous Waste:	False
Immediate Recycler:	False
Treatment/Storage/Disposal/Recycling Facility:	False
Generator of Dangerous Fuel Waste:	False
Generator Marketing to Burner:	False
Other Marketers (i.e., blender, distributor, etc.):	False
Utility Boiler Burner:	False
Industry Boiler Burner:	False
Industrial Furnace:	False
Smelter Defferal:	False
Universal Waste:	Not reported
Off-Specification:	Not reported
LN Address 2:	Not reported
Tax Reg #:	601521092
Business Type:	wholesale grocer
Mail Name:	Supervalu Inc
Mailing Address:	1525 E. D STREET
Mailing City,State,Zip:	TACOMA, WA 98421
Legal Organization Name:	Supervalu
Legal Organization Type:	Private
Legal Contact:	Not reported
Legal Address:	11840 VALLEY VIEW RD
Legal Address 2:	Not reported
Legal City,State,Zip:	EDEN PRAIRIE, MN 55344-3643
Legal Phone Number:	(612)828-4000
Legal Effective Date:	07/23/1996
Land Organization Name:	Supervalu
Land Organization Type:	Private
Land Contact:	Not reported
Land Address:	11840 VALLEY VIEW RD
Land City,State,Zip:	EDEN PRAIRIE, MN 55344-3643
Land Phone Number:	(612)828-4000
Operator Organization Name:	Supervalu



Map ID  
Direction  
Distance  
Elevation

MAP FINDINGS

Site

Database(s)

EDR ID Number  
EPA ID Number

**SUPERVALU INC (Continued)**

**1004793913**

Operator Organization Type: Private  
Operator: Not reported  
Operator Address: 11840 VALLEY VIEW RD  
Operator Address 2: Not reported  
Operator City,State,Zip: EDEN PRAIRIE, MN 55344-3643  
Operator Phone Number: (612)828-4000  
Operator Effective Date: 07/23/1996  
Site Contact: Mike Blancarte  
Site Contact Address: 1525 E. D Street  
Contact City,State,Zip: TACOMA, WA 98421-1501  
Site Contact Phone Number: (253)404-4194  
Site Contact Email: mike.blancarte@supervalu.com  
Gen Status Code: SQG  
Monthly Generation: True  
Batch Generation: False  
One Time Generation: False  
Transport Own Waste: False  
Tranports Other Waste: False  
Recycler Onsite: False  
Transfer Facility: False  
Other Exemption: Not reported  
UW Battery Gen: True  
Used Oil Transporter: False  
Used Oil Transfer Facility: False  
Used Oil Processor: False  
Used Oil Refiner: False  
Used Oil Fuel Marketer Directs Shipments: False  
Used Oil Fuel Marketer Meets Specs: False  
Site Contact Address 2: Not reported

Name: SUPERVALU INC  
Address: 490 E 19TH ST  
City,State,Zip: TACOMA, WA 98421  
Facility Address 2: Not reported  
Facility ID: 34146274  
EPA ID: WAD988469201  
NAICS: 424410  
State Waste Code Desc: Not reported  
Federal Waste Code Desc: Not reported  
Form Comm: Not reported  
Data Year: 2012  
Permit by Rule: False  
Mailing Address 2: Not reported  
Treatment by Generator: False  
Mixed Radioactive Waste: False  
Importer of Hazardous Waste: False  
Immediate Recycler: False  
Treatment/Storage/Disposal/Recycling Facility: False  
Generator of Dangerous Fuel Waste: False  
Generator Marketing to Burner: False  
Other Marketers (i.e., blender, distributor, etc.): False  
Utility Boiler Burner: False  
Industry Boiler Burner: False  
Industrial Furnace: False  
Smelter Defferal: False  
Universal Waste: Not reported  
Off-Specification: Not reported



Map ID  
Direction  
Distance  
Elevation

MAP FINDINGS

Site

Database(s)

EDR ID Number  
EPA ID Number

**SUPERVALU INC (Continued)**

**1004793913**

LN Address 2:	Not reported
Tax Reg #:	601521092
Business Type:	wholesale grocer
Mail Name:	Supervalu Inc
Mailing Address:	1525 E. D STREET
Mailing City,State,Zip:	TACOMA, WA 98421
Legal Organization Name:	Supervalu
Legal Organization Type:	Private
Legal Contact:	Not reported
Legal Address:	11840 VALLEY VIEW RD
Legal Address 2:	Not reported
Legal City,State,Zip:	EDEN PRAIRIE, MN 55344-3643
Legal Phone Number:	(612)828-4000
Legal Effective Date:	07/23/1996
Land Organization Name:	Supervalu
Land Organization Type:	Private
Land Contact:	Not reported
Land Address:	11840 VALLEY VIEW RD
Land City,State,Zip:	EDEN PRAIRIE, MN 55344-3643
Land Phone Number:	(612)828-4000
Operator Organization Name:	Supervalu
Operator Organization Type:	Private
Operator:	Not reported
Operator Address:	11840 VALLEY VIEW RD
Operator Address 2:	Not reported
Operator City,State,Zip:	EDEN PRAIRIE, MN 55344-3643
Operator Phone Number:	(612)828-4000
Operator Effective Date:	07/23/1996
Site Contact:	Mike Blancarte
Site Contact Address:	1525 E. D Street
Contact City,State,Zip:	TACOMA, WA 98421-1501
Site Contact Phone Number:	(253)404-4194
Site Contact Email:	mike.blancarte@supervalu.com
Gen Status Code:	SQG
Monthly Generation:	True
Batch Generation:	False
One Time Generation:	False
Transport Own Waste:	False
Tranports Other Waste:	False
Recycler Onsite:	False
Transfer Facility:	False
Other Exemption:	Not reported
UW Battery Gen:	True
Used Oil Transporter:	False
Used Oil Transfer Facility:	False
Used Oil Processor:	False
Used Oil Refiner:	False
Used Oil Fuel Marketer Directs Shipments:	False
Used Oil Fuel Marketer Meets Specs:	False
Site Contact Address 2:	Not reported
Name:	SUPERVALU INC
Address:	490 E 19TH ST
City,State,Zip:	TACOMA, WA 98421
Facility Address 2:	Not reported
Facility ID:	34146274
EPA ID:	WAD988469201



Map ID  
Direction  
Distance  
Elevation

MAP FINDINGS

Site

Database(s)

EDR ID Number  
EPA ID Number

**SUPERVALU INC (Continued)**

**1004793913**

NAICS:	424410
State Waste Code Desc:	Not reported
Federal Waste Code Desc:	Not reported
Form Comm:	Not reported
Data Year:	2011
Permit by Rule:	False
Mailing Address 2:	Not reported
Treatment by Generator:	False
Mixed Radioactive Waste:	False
Importer of Hazardous Waste:	False
Immediate Recycler:	False
Treatment/Storage/Disposal/Recycling Facility:	False
Generator of Dangerous Fuel Waste:	False
Generator Marketing to Burner:	False
Other Marketers (i.e., blender, distributor, etc.):	False
Utility Boiler Burner:	False
Industry Boiler Burner:	False
Industrial Furnace:	False
Smelter Defferal:	False
Universal Waste:	Not reported
Off-Specification:	Not reported
LN Address 2:	Not reported
Tax Reg #:	601521092
Business Type:	wholesale grocer
Mail Name:	Supervalu Inc
Mailing Address:	1525 E. D STREET
Mailing City,State,Zip:	TACOMA, WA 98421
Legal Organization Name:	Supervalu
Legal Organization Type:	Private
Legal Contact:	Not reported
Legal Address:	11840 VALLEY VIEW RD
Legal Address 2:	Not reported
Legal City,State,Zip:	EDEN PRAIRIE, MN 55344-3643
Legal Phone Number:	(612)828-4000
Legal Effective Date:	07/23/1996
Land Organization Name:	Supervalu
Land Organization Type:	Private
Land Contact:	Not reported
Land Address:	11840 VALLEY VIEW RD
Land City,State,Zip:	EDEN PRAIRIE, MN 55344-3643
Land Phone Number:	(612)828-4000
Operator Organization Name:	Supervalu
Operator Organization Type:	Private
Operator:	Not reported
Operator Address:	11840 VALLEY VIEW RD
Operator Address 2:	Not reported
Operator City,State,Zip:	EDEN PRAIRIE, MN 55344-3643
Operator Phone Number:	(612)828-4000
Operator Effective Date:	07/23/1996
Site Contact:	Mike Blancarte
Site Contact Address:	1525 E. D Street
Contact City,State,Zip:	TACOMA, WA 98421-1501
Site Contact Phone Number:	(253)404-4194
Site Contact Email:	mike.blancarte@supervalu.com
Gen Status Code:	SQG
Monthly Generation:	True
Batch Generation:	False



Map ID  
Direction  
Distance  
Elevation

MAP FINDINGS

Site

Database(s)

EDR ID Number  
EPA ID Number

**SUPERVALU INC (Continued)**

**1004793913**

One Time Generation:	False
Transport Own Waste:	False
Tranports Other Waste:	False
Recycler Onsite:	False
Transfer Facility:	False
Other Exemption:	Not reported
UW Battery Gen:	True
Used Oil Transporter:	False
Used Oil Transfer Facility:	False
Used Oil Processor:	False
Used Oil Refiner:	False
Used Oil Fuel Marketer Directs Shipments:	False
Used Oil Fuel Marketer Meets Specs:	False
Site Contact Address 2:	Not reported
Name:	SUPERVALU INC
Address:	490 E 19TH ST
City,State,Zip:	TACOMA, WA 98421
Facility Address 2:	Not reported
Facility ID:	34146274
EPA ID:	WAD988469201
NAICS:	424410
State Waste Code Desc:	Not reported
Federal Waste Code Desc:	Not reported
Form Comm:	Not reported
Data Year:	2010
Permit by Rule:	False
Mailing Address 2:	Not reported
Treatment by Generator:	False
Mixed Radioactive Waste:	False
Importer of Hazardous Waste:	False
Immediate Recycler:	False
Treatment/Storage/Disposal/Recycling Facility:	False
Generator of Dangerous Fuel Waste:	False
Generator Marketing to Burner:	False
Other Marketers (i.e., blender, distributor, etc.):	False
Utility Boiler Burner:	False
Industry Boiler Burner:	False
Industrial Furnace:	False
Smelter Defferal:	False
Universal Waste:	Not reported
Off-Specification:	Not reported
LN Address 2:	Not reported
Tax Reg #:	601521092
Business Type:	wholesale grocer
Mail Name:	Supervalu Inc
Mailing Address:	1525 E. D STREET
Mailing City,State,Zip:	TACOMA, WA 98421
Legal Organization Name:	Supervalu
Legal Organization Type:	Private
Legal Contact:	Not reported
Legal Address:	11840 VALLEY VIEW RD
Legal Address 2:	Not reported
Legal City,State,Zip:	EDEN PRAIRIE, MN 55344-3643
Legal Phone Number:	(612)828-4000
Legal Effective Date:	07/23/1996
Land Organization Name:	Supervalu



Map ID  
Direction  
Distance  
Elevation

MAP FINDINGS

Site

Database(s)

EDR ID Number  
EPA ID Number

**SUPERVALU INC (Continued)**

**1004793913**

Land Organization Type:	Private
Land Contact:	Not reported
Land Address:	11840 VALLEY VIEW RD
Land City,State,Zip:	EDEN PRAIRIE, MN 55344-3643
Land Phone Number:	(612)828-4000
Operator Organization Name:	Supervalu
Operator Organization Type:	Private
Operator:	Not reported
Operator Address:	11840 VALLEY VIEW RD
Operator Address 2:	Not reported
Operator City,State,Zip:	EDEN PRAIRIE, MN 55344-3643
Operator Phone Number:	(612)828-4000
Operator Effective Date:	07/23/1996
Site Contact:	Mike Blancarte
Site Contact Address:	1525 E. D Street
Contact City,State,Zip:	TACOMA, WA 98421-1501
Site Contact Phone Number:	(253)404-4194
Site Contact Email:	mike.blancarte@supervalu.com
Gen Status Code:	SQG
Monthly Generation:	True
Batch Generation:	False
One Time Generation:	False
Transport Own Waste:	False
Tranports Other Waste:	False
Recycler Onsite:	False
Transfer Facility:	False
Other Exemption:	Not reported
UW Battery Gen:	True
Used Oil Transporter:	False
Used Oil Transfer Facility:	False
Used Oil Processor:	False
Used Oil Refiner:	False
Used Oil Fuel Marketer Directs Shipments:	False
Used Oil Fuel Marketer Meets Specs:	False
Site Contact Address 2:	Not reported
Name:	SUPERVALU INC
Address:	490 E 19TH ST
City,State,Zip:	TACOMA, WA 98421
Facility Address 2:	Not reported
Facility ID:	34146274
EPA ID:	WAD988469201
NAICS:	424410
State Waste Code Desc:	Not reported
Federal Waste Code Desc:	Not reported
Form Comm:	Not reported
Data Year:	2009
Permit by Rule:	False
Mailing Address 2:	Not reported
Treatment by Generator:	False
Mixed Radioactive Waste:	False
Importer of Hazardous Waste:	False
Immediate Recycler:	False
Treatment/Storage/Disposal/Recycling Facility:	False
Generator of Dangerous Fuel Waste:	False
Generator Marketing to Burner:	False
Other Marketers (i.e., blender, distributor, etc.):	False



Map ID  
Direction  
Distance  
Elevation

MAP FINDINGS

Site

Database(s)

EDR ID Number  
EPA ID Number

**SUPERVALU INC (Continued)**

**1004793913**

Utility Boiler Burner:	False
Industry Boiler Burner:	False
Industrial Furnace:	False
Smelter Defferal:	False
Universal Waste:	Not reported
Off-Specification:	Not reported
LN Address 2:	Not reported
Tax Reg #:	601521092
Business Type:	wholesale grocer
Mail Name:	Supervalu Inc
Mailing Address:	1525 E. D STREET
Mailing City,State,Zip:	TACOMA, WA 98421
Legal Organization Name:	Supervalu
Legal Organization Type:	Private
Legal Contact:	Not reported
Legal Address:	11840 VALLEY VIEW RD
Legal Address 2:	Not reported
Legal City,State,Zip:	EDEN PRAIRIE, MN 55344-3643
Legal Phone Number:	(612)828-4000
Legal Effective Date:	07/23/1996
Land Organization Name:	Supervalu
Land Organization Type:	Private
Land Contact:	Not reported
Land Address:	11840 VALLEY VIEW RD
Land City,State,Zip:	EDEN PRAIRIE, MN 55344-3643
Land Phone Number:	(612)828-4000
Operator Organization Name:	Supervalu
Operator Organization Type:	Private
Operator:	Not reported
Operator Address:	11840 VALLEY VIEW RD
Operator Address 2:	Not reported
Operator City,State,Zip:	EDEN PRAIRIE, MN 55344-3643
Operator Phone Number:	(612)828-4000
Operator Effective Date:	07/23/1996
Site Contact:	Mike Blancarte
Site Contact Address:	1525 E. D Street
Contact City,State,Zip:	TACOMA, WA 98421-1501
Site Contact Phone Number:	(253)404-4194
Site Contact Email:	mike.blancarte@supervalu.com
Gen Status Code:	SQG
Monthly Generation:	True
Batch Generation:	False
One Time Generation:	False
Transport Own Waste:	False
Tranports Other Waste:	False
Recycler Onsite:	False
Transfer Facility:	False
Other Exemption:	Not reported
UW Battery Gen:	True
Used Oil Transporter:	False
Used Oil Transfer Facility:	False
Used Oil Processor:	False
Used Oil Refiner:	False
Used Oil Fuel Marketer Directs Shipments:	False
Used Oil Fuel Marketer Meets Specs:	False
Site Contact Address 2:	Not reported



Map ID  
Direction  
Distance  
Elevation

MAP FINDINGS

Site

Database(s)

EDR ID Number  
EPA ID Number

**SUPERVALU INC (Continued)**

**1004793913**

[Click this hyperlink](#) while viewing on your computer to access  
1 additional WA MANIFEST: record(s) in the EDR Site Report.

**BH228**  
**North**  
**1/4-1/2**  
**0.427 mi.**  
**2257 ft.**

**TACOMA TRANSLOAD INC**  
**501 E 19TH ST**  
**TACOMA, WA 98421**  
  
**Site 1 of 3 in cluster BH**

**WA CSCSL**  
**WA ALLSITES**  
**WA SPILLS**  
**WA NPDES**

**S110688914**  
**N/A**

**Relative:**  
**Lower**

**Actual:**  
**10 ft.**

CSCSL:  
Name: TACOMA TRANSLOAD INC  
Address: 501 E 19TH ST  
City,State,Zip: TACOMA, WA 98421  
Facility ID: 25392634  
Region: Southwest  
Lat/Long: 47.245833 / -122.428332  
Clean Up Siteid: 1981  
Site Status: Cleanup Started  
Contaminant Name: Petroleum Products-Unspecified  
Alternate Site Names: UNION PACIFIC RR D ST  
Site Rank: Not reported  
Has Institutional Control: Not reported  
Past VCP: True  
Current VCP: Not reported  
Ground Water: Suspected  
Surface Water: Not reported  
Soil: Remediated  
Sediment: Not reported  
Air: Not reported  
Bedrock: Not reported  
Responsible Unit: Southwest

ALLSITES:  
Name: TACOMA TRANSLOAD INC  
Facility Id: 25392634

SPILLS:  
Name: UNION PACIFIC  
Address: 501 E 19TH ST  
City,State,Zip: TACOMA, WA  
Facility ID: 622834  
Medium: SOIL  
Material Desc: BILGE WATER  
Material Qty: 0  
Material Units: GALLON  
Date Received: 10/11/2010  
Contact Name: Not reported  
Incident Date: Not reported  
Incident Category Type: Not reported  
Incident Category: Not reported  
Latitude: Not reported  
Longitude: Not reported  
Source Type: Not reported  
Source: Not reported  
Vessel Facility Name2: Not reported  
Recovered Quantity: Not reported  
Resp Party Contact: Not reported



Map ID  
Direction  
Distance  
Elevation

MAP FINDINGS

Site

Database(s)

EDR ID Number  
EPA ID Number

**TACOMA TRANSLOAD INC (Continued)**

**S110688914**

Cause: Not reported  
Cause Type: Not reported  
Resp Party Name: Not reported  
  
Name: UNION PACIFIC  
Address: 501 E 19TH ST  
City,State,Zip: TACOMA, WA  
Facility ID: 622834  
Medium: SOIL  
Material Desc: BILGE WATER  
Material Qty: 10  
Material Units: GALLON  
Date Received: 10/11/2010  
Contact Name: Not reported  
Incident Date: Not reported  
Incident Category Type: Not reported  
Incident Category: Not reported  
Latitude: Not reported  
Longitude: Not reported  
Source Type: Not reported  
Source: Not reported  
Vessel Facility Name2: Not reported  
Recovered Quantity: Not reported  
Resp Party Contact: Not reported  
Cause: Not reported  
Cause Type: Not reported  
Resp Party Name: Not reported

**NPDES:**

Name: TACOMA TRANSLOAD INC  
Address: 501 E 19TH ST -  
City,State,Zip: TACOMA, WA 98421  
Facility Status: Active  
Facility Type: Industrial SW GP  
Admin Region: Headquarters  
Date Issued: 11/20/2019  
Latitude: 47.24583299  
Longitude: -122.428332  
Permit ID: WAR003419  
Permit Version: 4  
Permit Status: Active  
Permit SubStatus: Coverage Issued  
Ecology Contact: Paul Stasch  
WRIA: Puyallup-White  
Permit Expiration Date: 12/31/2024  
Effective Date: 01/01/2020  
Days to Expiration: -1632



Map ID  
Direction  
Distance  
Elevation

MAP FINDINGS

Site

Database(s)

EDR ID Number  
EPA ID Number

**BH229**  
**North**  
**1/4-1/2**  
**0.427 mi.**  
**2257 ft.**  
**TACOMA TRANSLOAD INC**  
**501 E 19TH ST**  
**TACOMA, WA 98421**  
**Site 2 of 3 in cluster BH**

**WA VCP** **S124433463**  
**N/A**

**Relative:**  
**Lower**

VCP:

**Actual:**  
**10 ft.**

Name: TACOMA TRANSLOAD INC  
Address: 501 E 19TH ST  
City,State,Zip: TACOMA, WA 98421  
edr\_fstat: WA  
edr\_fzip: 98421  
edr\_fcnty: PIERCE  
edr\_zip: Not reported  
Facility ID: 25392634  
VCP Status: Not reported  
VCP: Not reported  
Ecology Status: Not reported  
NFA Type: Not reported  
Date NFA: Not reported  
Rank: Not reported  
Cleanup Siteid: 1981  
Contaminant Name: Petroleum Products-Unspecified  
Soil: Remediated

**BH230**  
**North**  
**1/4-1/2**  
**0.430 mi.**  
**2269 ft.**  
**SUPERVALU INTERNATIONAL**  
**495 E 19TH ST**  
**TACOMA, WA 98421**  
**Site 3 of 3 in cluster BH**

**WA ALLSITES** **S109824176**  
**N/A**

**Relative:**  
**Lower**

ALLSITES:

**Actual:**  
**10 ft.**

Name: SUPERVALU INTERNATIONAL  
Facility Id: 23977

**231**  
**SSW**  
**1/4-1/2**  
**0.435 mi.**  
**2296 ft.**  
**TACOMA SPUR PROJECT SITE I, II AND III**  
**HWY 705 INTERCHANGE AND I-5**  
**TACOMA, WA**

**WA SWF/LF** **S118402166**  
**N/A**

**Relative:**  
**Higher**

SWF/LF:

**Actual:**  
**115 ft.**

Name: TACOMA SPUR PROJECT SITE I, II AND III  
Address: HWY 705 INTERCHANGE AND I-5  
City,State,Zip: TACOMA, WA  
Facility ID: 2832  
Region: STATE  
Permit Status: Not reported  
Contact Organization: Unaffiliated Historic Landfills  
Contact Address1: Not reported  
Contact Address2: Not reported  
Contact City: Not reported  
Contact State: Not reported  
Contact Postal: Not reported  
Contact EMail: Not reported  
Contact Phone: Not reported  
Contact Phone Ext: Not reported  
Permit No: Not reported



Map ID  
Direction  
Distance  
Elevation

MAP FINDINGS

Site

Database(s)

EDR ID Number  
EPA ID Number

**TACOMA SPUR PROJECT SITE I, II AND III (Continued)**

**S118402166**

Phone: Not reported  
Operator Name: Not reported  
Operator Organization: Unaffiliated Historic Landfills  
Operator EMail: Not reported  
Operator Title: Not reported  
Recycle Survey Code: Not reported  
Ownership: Not reported  
Facility Type: Historic Landfill (non-regulated)  
Contact Name: Not reported  
Contact Title: Not reported  
Year Closed: Not reported  
Open to Public Flag: No  
Website: Not reported  
Latitude: Not reported  
Longitude: Not reported

232  
SE  
1/4-1/2  
0.436 mi.  
2301 ft.

**HOOD ST RESERVOIR**  
**3110 I ST S**  
**TACOMA, WA 98409**

**WA ALLSITES 1001600510**  
**RCRA NonGen / NLR WAH000009001**  
**FINDS**  
**ECHO**  
**WA MANIFEST**

**Relative:**  
**Higher**  
**Actual:**  
**245 ft.**

**ALLSITES:**  
Name: HOOD ST RESERVOIR  
Facility Id: 2788228

**RCRA Listings:**

Date Form Received by Agency:	2019-02-25 00:00:00.0
Handler Name:	HOOD ST RESERVOIR
Handler Address:	3110 I ST S
Handler City,State,Zip:	TACOMA, WA 98409
EPA ID:	WAH000009001
Contact Name:	JAMES BOZIC
Contact Address:	3628 S 35TH ST
Contact City,State,Zip:	TACOMA, WA 98409
Contact Telephone:	253-502-8767
Contact Fax:	Not reported
Contact Email:	JBOZIC@CITYOFTACOMA.ORG
Contact Title:	SENIOR ENVIRONMENTAL SPECIALIST
EPA Region:	10
Land Type:	Municipal
Federal Waste Generator Description:	Not a generator, verified
Non-Notifier:	Not reported
Biennial Report Cycle:	Not reported
Accessibility:	Not reported
Active Site Indicator:	Not reported
State District Owner:	WA
State District:	SWRO
Mailing Address:	3628 S 35TH ST
Mailing City,State,Zip:	TACOMA, WA 98409
Owner Name:	TACOMA PUBLIC UTILITIES
Owner Type:	Municipal
Operator Name:	TACOMA PUBLIC UTILITIES - HOOD ST RESERVOIR
Operator Type:	Municipal
Short-Term Generator Activity:	No
Importer Activity:	No
Mixed Waste Generator:	No



Map ID  
Direction  
Distance  
Elevation

MAP FINDINGS

Site

Database(s)

EDR ID Number  
EPA ID Number

HOOD ST RESERVOIR (Continued)

1001600510

Transporter Activity:	No
Transfer Facility Activity:	No
Recycler Activity with Storage:	No
Small Quantity On-Site Burner Exemption:	No
Smelting Melting and Refining Furnace Exemption:	No
Underground Injection Control:	No
Off-Site Waste Receipt:	No
Universal Waste Indicator:	No
Universal Waste Destination Facility:	No
Federal Universal Waste:	No
Active Site Fed-Reg Treatment Storage and Disposal Facility:	Not reported
Active Site Converter Treatment storage and Disposal Facility:	Not reported
Active Site State-Reg Treatment Storage and Disposal Facility:	Not reported
Active Site State-Reg Handler:	---
Federal Facility Indicator:	Not reported
Hazardous Secondary Material Indicator:	NN
Sub-Part K Indicator:	Not reported
Commercial TSD Indicator:	No
Treatment Storage and Disposal Type:	Not reported
2018 GPRA Permit Baseline:	Not on the Baseline
2018 GPRA Renewals Baseline:	Not on the Baseline
Permit Renewals Workload Universe:	Not reported
Permit Workload Universe:	Not reported
Permit Progress Universe:	Not reported
Post-Closure Workload Universe:	Not reported
Closure Workload Universe:	Not reported
202 GPRA Corrective Action Baseline:	No
Corrective Action Workload Universe:	No
Subject to Corrective Action Universe:	No
Non-TSDFs Where RCRA CA has Been Imposed Universe:	No
TSDFs Potentially Subject to CA Under 3004 (u)/(v) Universe:	No
TSDFs Only Subject to CA under Discretionary Auth Universe:	No
Corrective Action Priority Ranking:	No NCAPS ranking
Environmental Control Indicator:	No
Institutional Control Indicator:	No
Human Exposure Controls Indicator:	N/A
Groundwater Controls Indicator:	N/A
Operating TSDF Universe:	Not reported
Full Enforcement Universe:	Not reported
Significant Non-Complier Universe:	No
Unaddressed Significant Non-Complier Universe:	No
Addressed Significant Non-Complier Universe:	No
Significant Non-Complier With a Compliance Schedule Universe:	No
Financial Assurance Required:	Not reported
Handler Date of Last Change:	2019-04-12 18:52:59.0
Recognized Trader-Importer:	No
Recognized Trader-Exporter:	No
Importer of Spent Lead Acid Batteries:	No
Exporter of Spent Lead Acid Batteries:	No
Recycler Activity Without Storage:	No
Manifest Broker:	No
Sub-Part P Indicator:	Not reported

Biennial: List of Years

Year:

2015



Map ID  
Direction  
Distance  
Elevation

MAP FINDINGS

Site

Database(s)

EDR ID Number  
EPA ID Number

**HOOD ST RESERVOIR (Continued)**

**1001600510**

[Click Here for Biennial Reporting System Data:](#)

**Hazardous Waste Summary:**

Waste Code: D002  
Waste Description: CORROSIVE WASTE

**Handler - Owner Operator:**

Owner/Operator Indicator:	Operator
Owner/Operator Name:	TACOMA PUBLIC UTILITIES
Legal Status:	Municipal
Date Became Current:	Not reported
Date Ended Current:	Not reported
Owner/Operator Address:	3628 S 35TH ST
Owner/Operator City,State,Zip:	TACOMA, WA 98409-3192
Owner/Operator Telephone:	253-502-8300
Owner/Operator Telephone Ext:	Not reported
Owner/Operator Fax:	Not reported
Owner/Operator Email:	Not reported

Owner/Operator Indicator:	Owner
Owner/Operator Name:	TACOMA PUBLIC UTILITIES
Legal Status:	Private
Date Became Current:	1999-07-01 00:00:00.
Date Ended Current:	Not reported
Owner/Operator Address:	3628 S 35TH ST
Owner/Operator City,State,Zip:	TACOMA, WA 98409
Owner/Operator Telephone:	253-502-8300
Owner/Operator Telephone Ext:	Not reported
Owner/Operator Fax:	Not reported
Owner/Operator Email:	Not reported

Owner/Operator Indicator:	Owner
Owner/Operator Name:	TACOMA PUBLIC UTILITIES
Legal Status:	Private
Date Became Current:	Not reported
Date Ended Current:	Not reported
Owner/Operator Address:	3628 S 35TH ST
Owner/Operator City,State,Zip:	TACOMA, WA 98409
Owner/Operator Telephone:	253-502-8300
Owner/Operator Telephone Ext:	Not reported
Owner/Operator Fax:	Not reported
Owner/Operator Email:	Not reported

Owner/Operator Indicator:	Owner
Owner/Operator Name:	TACOMA PUBLIC UTILITIES
Legal Status:	Private
Date Became Current:	1999-07-01 00:00:00.
Date Ended Current:	Not reported
Owner/Operator Address:	3628 S 35TH ST
Owner/Operator City,State,Zip:	TACOMA, WA 98409
Owner/Operator Telephone:	253-502-8300
Owner/Operator Telephone Ext:	Not reported
Owner/Operator Fax:	Not reported
Owner/Operator Email:	Not reported



Map ID  
Direction  
Distance  
Elevation

MAP FINDINGS

Site

Database(s)

EDR ID Number  
EPA ID Number

**HOOD ST RESERVOIR (Continued)**

**1001600510**

Owner/Operator Indicator:	Operator
Owner/Operator Name:	TACOMA PUB UTIL HOOD ST RESERVOIR
Legal Status:	Private
Date Became Current:	Not reported
Date Ended Current:	Not reported
Owner/Operator Address:	3628 S 35TH ST
Owner/Operator City,State,Zip:	TACOMA, WA 98409
Owner/Operator Telephone:	253-502-8300
Owner/Operator Telephone Ext:	Not reported
Owner/Operator Fax:	Not reported
Owner/Operator Email:	Not reported

Owner/Operator Indicator:	Owner
Owner/Operator Name:	TACOMA PUBLIC UTILITIES
Legal Status:	Private
Date Became Current:	Not reported
Date Ended Current:	Not reported
Owner/Operator Address:	3628 S 35TH ST
Owner/Operator City,State,Zip:	TACOMA, WA 98409
Owner/Operator Telephone:	253-502-8300
Owner/Operator Telephone Ext:	Not reported
Owner/Operator Fax:	Not reported
Owner/Operator Email:	Not reported

Owner/Operator Indicator:	Owner
Owner/Operator Name:	TACOMA PUBLIC UTILITIES
Legal Status:	Private
Date Became Current:	Not reported
Date Ended Current:	Not reported
Owner/Operator Address:	3628 S 35TH ST
Owner/Operator City,State,Zip:	TACOMA, WA 98409
Owner/Operator Telephone:	253-502-8300
Owner/Operator Telephone Ext:	Not reported
Owner/Operator Fax:	Not reported
Owner/Operator Email:	Not reported

Owner/Operator Indicator:	Owner
Owner/Operator Name:	TACOMA PUBLIC UTILITIES
Legal Status:	Private
Date Became Current:	Not reported
Date Ended Current:	Not reported
Owner/Operator Address:	3628 S 35TH ST
Owner/Operator City,State,Zip:	TACOMA, WA 98409
Owner/Operator Telephone:	253-502-8300
Owner/Operator Telephone Ext:	Not reported
Owner/Operator Fax:	Not reported
Owner/Operator Email:	Not reported

Owner/Operator Indicator:	Operator
Owner/Operator Name:	TACOMA PUB UTIL HOOD ST RESERVOIR
Legal Status:	Private
Date Became Current:	Not reported
Date Ended Current:	Not reported
Owner/Operator Address:	3628 S 35TH ST
Owner/Operator City,State,Zip:	TACOMA, WA 98409
Owner/Operator Telephone:	253-502-8300
Owner/Operator Telephone Ext:	Not reported



Map ID  
Direction  
Distance  
Elevation

MAP FINDINGS

Site

Database(s)

EDR ID Number  
EPA ID Number

**HOOD ST RESERVOIR (Continued)**

**1001600510**

Owner/Operator Fax:	Not reported
Owner/Operator Email:	Not reported
Owner/Operator Indicator:	Owner
Owner/Operator Name:	TACOMA PUBLIC UTILITIES
Legal Status:	Municipal
Date Became Current:	1999-07-01 00:00:00.
Date Ended Current:	Not reported
Owner/Operator Address:	3628 S 35TH ST
Owner/Operator City,State,Zip:	TACOMA, WA 98409
Owner/Operator Telephone:	253-502-8300
Owner/Operator Telephone Ext:	Not reported
Owner/Operator Fax:	Not reported
Owner/Operator Email:	Not reported
Owner/Operator Indicator:	Operator
Owner/Operator Name:	TACOMA PUB UTIL HOOD ST RESERVOIR
Legal Status:	Private
Date Became Current:	Not reported
Date Ended Current:	Not reported
Owner/Operator Address:	3628 S 35TH ST
Owner/Operator City,State,Zip:	TACOMA, WA 98409
Owner/Operator Telephone:	253-502-8300
Owner/Operator Telephone Ext:	Not reported
Owner/Operator Fax:	Not reported
Owner/Operator Email:	Not reported
Owner/Operator Indicator:	Owner
Owner/Operator Name:	TACOMA PUBLIC UTILITIES
Legal Status:	Private
Date Became Current:	1999-07-01 00:00:00.
Date Ended Current:	Not reported
Owner/Operator Address:	3628 S 35TH ST
Owner/Operator City,State,Zip:	TACOMA, WA 98409
Owner/Operator Telephone:	253-502-8300
Owner/Operator Telephone Ext:	Not reported
Owner/Operator Fax:	Not reported
Owner/Operator Email:	Not reported
Owner/Operator Indicator:	Operator
Owner/Operator Name:	TACOMA PUB UTIL HOOD ST RESERVOIR
Legal Status:	Private
Date Became Current:	Not reported
Date Ended Current:	Not reported
Owner/Operator Address:	3628 S 35TH ST
Owner/Operator City,State,Zip:	TACOMA, WA 98409
Owner/Operator Telephone:	253-502-8300
Owner/Operator Telephone Ext:	Not reported
Owner/Operator Fax:	Not reported
Owner/Operator Email:	Not reported
Owner/Operator Indicator:	Owner
Owner/Operator Name:	TACOMA PUBLIC UTILITIES
Legal Status:	Private
Date Became Current:	1999-07-01 00:00:00.
Date Ended Current:	Not reported
Owner/Operator Address:	3628 S 35TH ST



Map ID  
Direction  
Distance  
Elevation

MAP FINDINGS

Site

Database(s)

EDR ID Number  
EPA ID Number

**HOOD ST RESERVOIR (Continued)**

**1001600510**

Owner/Operator City,State,Zip:	TACOMA, WA 98409
Owner/Operator Telephone:	253-502-8300
Owner/Operator Telephone Ext:	Not reported
Owner/Operator Fax:	Not reported
Owner/Operator Email:	Not reported
Owner/Operator Indicator:	Owner
Owner/Operator Name:	TACOMA PUBLIC UTILITIES
Legal Status:	Municipal
Date Became Current:	Not reported
Date Ended Current:	Not reported
Owner/Operator Address:	3628 S 35TH ST
Owner/Operator City,State,Zip:	TACOMA, WA 98409-3192
Owner/Operator Telephone:	253-502-8300
Owner/Operator Telephone Ext:	Not reported
Owner/Operator Fax:	Not reported
Owner/Operator Email:	Not reported
Owner/Operator Indicator:	Operator
Owner/Operator Name:	RUSSELL P
Legal Status:	Private
Date Became Current:	1999-07-01 00:00:00.
Date Ended Current:	Not reported
Owner/Operator Address:	3628 S 35TH ST
Owner/Operator City,State,Zip:	TACOMA, WA 98409-3192
Owner/Operator Telephone:	253-502-8300
Owner/Operator Telephone Ext:	Not reported
Owner/Operator Fax:	Not reported
Owner/Operator Email:	Not reported
Owner/Operator Indicator:	Owner
Owner/Operator Name:	TACOMA PUBLIC UTILITIES
Legal Status:	Private
Date Became Current:	1999-07-01 00:00:00.
Date Ended Current:	Not reported
Owner/Operator Address:	3628 S 35TH ST
Owner/Operator City,State,Zip:	TACOMA, WA 98409
Owner/Operator Telephone:	253-502-8300
Owner/Operator Telephone Ext:	Not reported
Owner/Operator Fax:	Not reported
Owner/Operator Email:	Not reported
Owner/Operator Indicator:	Owner
Owner/Operator Name:	TACOMA PUBLIC UTILITIES
Legal Status:	Private
Date Became Current:	1999-07-01 00:00:00.
Date Ended Current:	Not reported
Owner/Operator Address:	3628 S 35TH ST
Owner/Operator City,State,Zip:	TACOMA, WA 98409
Owner/Operator Telephone:	253-502-8300
Owner/Operator Telephone Ext:	Not reported
Owner/Operator Fax:	Not reported
Owner/Operator Email:	Not reported
Owner/Operator Indicator:	Operator
Owner/Operator Name:	TACOMA PUB UTIL HOOD ST RESERVOIR
Legal Status:	Private



Map ID  
Direction  
Distance  
Elevation

MAP FINDINGS

Site

Database(s)

EDR ID Number  
EPA ID Number

**HOOD ST RESERVOIR (Continued)**

**1001600510**

Date Became Current:	Not reported
Date Ended Current:	Not reported
Owner/Operator Address:	3628 S 35TH ST
Owner/Operator City,State,Zip:	TACOMA, WA 98409
Owner/Operator Telephone:	253-502-8300
Owner/Operator Telephone Ext:	Not reported
Owner/Operator Fax:	Not reported
Owner/Operator Email:	Not reported
Owner/Operator Indicator:	Owner
Owner/Operator Name:	TACOMA PUBLIC UTILITIES
Legal Status:	Private
Date Became Current:	Not reported
Date Ended Current:	Not reported
Owner/Operator Address:	3628 S 35TH ST
Owner/Operator City,State,Zip:	TACOMA, WA 98409
Owner/Operator Telephone:	253-502-8300
Owner/Operator Telephone Ext:	Not reported
Owner/Operator Fax:	Not reported
Owner/Operator Email:	Not reported
Owner/Operator Indicator:	Operator
Owner/Operator Name:	TACOMA PUB UTIL HOOD ST RESERVOIR
Legal Status:	Private
Date Became Current:	Not reported
Date Ended Current:	Not reported
Owner/Operator Address:	3628 S 35TH ST
Owner/Operator City,State,Zip:	TACOMA, WA 98409
Owner/Operator Telephone:	253-502-8300
Owner/Operator Telephone Ext:	Not reported
Owner/Operator Fax:	Not reported
Owner/Operator Email:	Not reported
Owner/Operator Indicator:	Owner
Owner/Operator Name:	TACOMA PUBLIC UTILITIES
Legal Status:	Private
Date Became Current:	Not reported
Date Ended Current:	Not reported
Owner/Operator Address:	3628 S 35TH ST
Owner/Operator City,State,Zip:	TACOMA, WA 98409
Owner/Operator Telephone:	253-502-8300
Owner/Operator Telephone Ext:	Not reported
Owner/Operator Fax:	Not reported
Owner/Operator Email:	Not reported
Owner/Operator Indicator:	Owner
Owner/Operator Name:	TACOMA PUBLIC UTILITIES
Legal Status:	Private
Date Became Current:	Not reported
Date Ended Current:	Not reported
Owner/Operator Address:	3628 S 35TH ST
Owner/Operator City,State,Zip:	TACOMA, WA 98409
Owner/Operator Telephone:	253-502-8300
Owner/Operator Telephone Ext:	Not reported
Owner/Operator Fax:	Not reported
Owner/Operator Email:	Not reported



Map ID  
Direction  
Distance  
Elevation

MAP FINDINGS

Site

Database(s)

EDR ID Number  
EPA ID Number

**HOOD ST RESERVOIR (Continued)**

**1001600510**

Owner/Operator Indicator:  
Owner/Operator Name:  
Legal Status:  
Date Became Current:  
Date Ended Current:  
Owner/Operator Address:  
Owner/Operator City,State,Zip:  
Owner/Operator Telephone:  
Owner/Operator Telephone Ext:  
Owner/Operator Fax:  
Owner/Operator Email:

Owner  
TACOMA PUBLIC UTILITIES  
Private  
1999-07-01 00:00:00.  
Not reported  
3628 S 35TH ST  
TACOMA, WA 98409  
253-502-8300  
Not reported  
Not reported  
Not reported

Owner/Operator Indicator:  
Owner/Operator Name:  
Legal Status:  
Date Became Current:  
Date Ended Current:  
Owner/Operator Address:  
Owner/Operator City,State,Zip:  
Owner/Operator Telephone:  
Owner/Operator Telephone Ext:  
Owner/Operator Fax:  
Owner/Operator Email:

Operator  
TACOMA PUB UTIL HOOD ST RESERVOIR  
Private  
Not reported  
Not reported  
3628 S 35TH ST  
TACOMA, WA 98409  
253-502-8300  
Not reported  
Not reported  
Not reported

Owner/Operator Indicator:  
Owner/Operator Name:  
Legal Status:  
Date Became Current:  
Date Ended Current:  
Owner/Operator Address:  
Owner/Operator City,State,Zip:  
Owner/Operator Telephone:  
Owner/Operator Telephone Ext:  
Owner/Operator Fax:  
Owner/Operator Email:

Operator  
TACOMA PUB UTIL HOOD ST RESERVOIR  
Private  
Not reported  
Not reported  
3628 S 35TH ST  
TACOMA, WA 98409  
253-502-8300  
Not reported  
Not reported  
Not reported

Owner/Operator Indicator:  
Owner/Operator Name:  
Legal Status:  
Date Became Current:  
Date Ended Current:  
Owner/Operator Address:  
Owner/Operator City,State,Zip:  
Owner/Operator Telephone:  
Owner/Operator Telephone Ext:  
Owner/Operator Fax:  
Owner/Operator Email:

Owner  
TACOMA PUBLIC UTILITIES  
Municipal  
2017-12-31 00:00:00.  
Not reported  
3628 S 35TH ST  
TACOMA, WA 98409  
253-502-8300  
Not reported  
Not reported  
Not reported

Owner/Operator Indicator:  
Owner/Operator Name:  
Legal Status:  
Date Became Current:  
Date Ended Current:  
Owner/Operator Address:  
Owner/Operator City,State,Zip:  
Owner/Operator Telephone:  
Owner/Operator Telephone Ext:

Operator  
TACOMA PUBLIC UTILITIES - HOOD ST RESERVOIR  
Municipal  
1999-07-01 00:00:00.  
Not reported  
3628 S 35TH ST  
TACOMA, WA 98409  
253-502-8300  
Not reported



Map ID  
Direction  
Distance  
Elevation

MAP FINDINGS

Site

Database(s)

EDR ID Number  
EPA ID Number

**HOOD ST RESERVOIR (Continued)**

**1001600510**

Owner/Operator Fax: Not reported  
Owner/Operator Email: Not reported

Owner/Operator Indicator: Owner  
Owner/Operator Name: TACOMA PUBLIC U T  
Legal Status: Private  
Date Became Current: 1999-07-01 00:00:00.  
Date Ended Current: Not reported  
Owner/Operator Address: 3628 S 35TH ST  
Owner/Operator City,State,Zip: TACOMA, WA 98409-3192  
Owner/Operator Telephone: 253-502-8300  
Owner/Operator Telephone Ext: Not reported  
Owner/Operator Fax: Not reported  
Owner/Operator Email: Not reported

Owner/Operator Indicator: Owner  
Owner/Operator Name: TACOMA PUBLIC UTILITIES  
Legal Status: Private  
Date Became Current: 1999-07-01 00:00:00.  
Date Ended Current: Not reported  
Owner/Operator Address: 3628 S 35TH ST  
Owner/Operator City,State,Zip: TACOMA, WA 98409  
Owner/Operator Telephone: 253-502-8300  
Owner/Operator Telephone Ext: Not reported  
Owner/Operator Fax: Not reported  
Owner/Operator Email: Not reported

Owner/Operator Indicator: Owner  
Owner/Operator Name: TACOMA PUBLIC UTILITIES  
Legal Status: Private  
Date Became Current: Not reported  
Date Ended Current: Not reported  
Owner/Operator Address: 3628 S 35TH ST  
Owner/Operator City,State,Zip: TACOMA, WA 98409  
Owner/Operator Telephone: 253-502-8300  
Owner/Operator Telephone Ext: Not reported  
Owner/Operator Fax: Not reported  
Owner/Operator Email: Not reported

Owner/Operator Indicator: Owner  
Owner/Operator Name: TACOMA PUBLIC UTILITIES  
Legal Status: Municipal  
Date Became Current: Not reported  
Date Ended Current: Not reported  
Owner/Operator Address: 3628 S 35TH ST  
Owner/Operator City,State,Zip: TACOMA, WA 98409-3192  
Owner/Operator Telephone: 253-502-8300  
Owner/Operator Telephone Ext: Not reported  
Owner/Operator Fax: Not reported  
Owner/Operator Email: Not reported

Owner/Operator Indicator: Operator  
Owner/Operator Name: TACOMA PUBLIC UTILITIES  
Legal Status: Municipal  
Date Became Current: Not reported  
Date Ended Current: Not reported  
Owner/Operator Address: 3628 S 35TH ST



Map ID  
Direction  
Distance  
Elevation

MAP FINDINGS

Site

Database(s)

EDR ID Number  
EPA ID Number

**HOOD ST RESERVOIR (Continued)**

**1001600510**

Owner/Operator City,State,Zip:	TACOMA, WA 98409-3192
Owner/Operator Telephone:	253-502-8300
Owner/Operator Telephone Ext:	Not reported
Owner/Operator Fax:	Not reported
Owner/Operator Email:	Not reported

Owner/Operator Indicator:	Operator
Owner/Operator Name:	TACOMA PUB UTIL HOOD ST RESERVOIR
Legal Status:	Private
Date Became Current:	Not reported
Date Ended Current:	Not reported
Owner/Operator Address:	3628 S 35TH ST
Owner/Operator City,State,Zip:	TACOMA, WA 98409
Owner/Operator Telephone:	253-502-8300
Owner/Operator Telephone Ext:	Not reported
Owner/Operator Fax:	Not reported
Owner/Operator Email:	Not reported

Owner/Operator Indicator:	Owner
Owner/Operator Name:	TACOMA PUBLIC UTILITIES
Legal Status:	Private
Date Became Current:	1999-07-01 00:00:00.
Date Ended Current:	Not reported
Owner/Operator Address:	3628 S 35TH ST
Owner/Operator City,State,Zip:	TACOMA, WA 98409
Owner/Operator Telephone:	253-502-8300
Owner/Operator Telephone Ext:	Not reported
Owner/Operator Fax:	Not reported
Owner/Operator Email:	Not reported

Owner/Operator Indicator:	Owner
Owner/Operator Name:	TACOMA PUBLIC UTILITIES
Legal Status:	Private
Date Became Current:	Not reported
Date Ended Current:	Not reported
Owner/Operator Address:	3628 S 35TH ST
Owner/Operator City,State,Zip:	TACOMA, WA 98409
Owner/Operator Telephone:	253-502-8300
Owner/Operator Telephone Ext:	Not reported
Owner/Operator Fax:	Not reported
Owner/Operator Email:	Not reported

Historic Generators:	
Receive Date:	2016-02-29 00:00:00.0
Handler Name:	HOOD ST RESERVOIR
Federal Waste Generator Description:	Large Quantity Generator
State District Owner:	WA
Large Quantity Handler of Universal Waste:	No
Recognized Trader Importer:	No
Recognized Trader Exporter:	No
Spent Lead Acid Battery Importer:	No
Spent Lead Acid Battery Exporter:	No
Current Record:	No
Non Storage Recycler Activity:	Not reported
Electronic Manifest Broker:	Not reported

Receive Date:	2015-07-27 00:00:00.0
---------------	-----------------------



Map ID  
Direction  
Distance  
Elevation

MAP FINDINGS

Site

Database(s)

EDR ID Number  
EPA ID Number

**HOOD ST RESERVOIR (Continued)**

**1001600510**

Handler Name: HOOD ST RESERVOIR  
Federal Waste Generator Description: Not a generator, verified  
State District Owner: WA  
Large Quantity Handler of Universal Waste: No  
Recognized Trader Importer: No  
Recognized Trader Exporter: No  
Spent Lead Acid Battery Importer: No  
Spent Lead Acid Battery Exporter: No  
Current Record: No  
Non Storage Recycler Activity: Not reported  
Electronic Manifest Broker: Not reported

Receive Date: 2001-02-28 00:00:00.0  
Handler Name: HOOD ST RESERVOIR  
Federal Waste Generator Description: Not a generator, verified  
State District Owner: WA  
Large Quantity Handler of Universal Waste: No  
Recognized Trader Importer: No  
Recognized Trader Exporter: No  
Spent Lead Acid Battery Importer: No  
Spent Lead Acid Battery Exporter: No  
Current Record: No  
Non Storage Recycler Activity: Not reported  
Electronic Manifest Broker: Not reported

Receive Date: 2001-05-01 00:00:00.0  
Handler Name: HOOD ST RESERVOIR  
Federal Waste Generator Description: Not a generator, verified  
State District Owner: WA  
Large Quantity Handler of Universal Waste: No  
Recognized Trader Importer: No  
Recognized Trader Exporter: No  
Spent Lead Acid Battery Importer: No  
Spent Lead Acid Battery Exporter: No  
Current Record: No  
Non Storage Recycler Activity: Not reported  
Electronic Manifest Broker: Not reported

Receive Date: 1999-07-01 00:00:00.0  
Handler Name: HOOD ST RESERVOIR  
Federal Waste Generator Description: Small Quantity Generator  
State District Owner: WA  
Large Quantity Handler of Universal Waste: No  
Recognized Trader Importer: No  
Recognized Trader Exporter: No  
Spent Lead Acid Battery Importer: No  
Spent Lead Acid Battery Exporter: No  
Current Record: No  
Non Storage Recycler Activity: Not reported  
Electronic Manifest Broker: Not reported

Receive Date: 2000-02-08 00:00:00.0  
Handler Name: HOOD ST RESERVOIR  
Federal Waste Generator Description: Small Quantity Generator  
State District Owner: WA  
Large Quantity Handler of Universal Waste: No  
Recognized Trader Importer: No



Map ID  
Direction  
Distance  
Elevation

MAP FINDINGS

Site

Database(s)

EDR ID Number  
EPA ID Number

**HOOD ST RESERVOIR (Continued)**

**1001600510**

Recognized Trader Exporter:	No
Spent Lead Acid Battery Importer:	No
Spent Lead Acid Battery Exporter:	No
Current Record:	No
Non Storage Recycler Activity:	Not reported
Electronic Manifest Broker:	Not reported
Receive Date:	2001-02-28 00:00:00.0
Handler Name:	HOOD ST RESERVOIR
Federal Waste Generator Description:	Not a generator, verified
State District Owner:	WA
Large Quantity Handler of Universal Waste:	No
Recognized Trader Importer:	No
Recognized Trader Exporter:	No
Spent Lead Acid Battery Importer:	No
Spent Lead Acid Battery Exporter:	No
Current Record:	No
Non Storage Recycler Activity:	Not reported
Electronic Manifest Broker:	Not reported
Receive Date:	2001-04-30 00:00:00.0
Handler Name:	HOOD ST RESERVOIR
Federal Waste Generator Description:	Not a generator, verified
State District Owner:	WA
Large Quantity Handler of Universal Waste:	No
Recognized Trader Importer:	No
Recognized Trader Exporter:	No
Spent Lead Acid Battery Importer:	No
Spent Lead Acid Battery Exporter:	No
Current Record:	No
Non Storage Recycler Activity:	Not reported
Electronic Manifest Broker:	Not reported
Receive Date:	2015-07-27 00:00:00.0
Handler Name:	HOOD ST RESERVOIR
Federal Waste Generator Description:	Not a generator, verified
State District Owner:	WA
Large Quantity Handler of Universal Waste:	No
Recognized Trader Importer:	No
Recognized Trader Exporter:	No
Spent Lead Acid Battery Importer:	No
Spent Lead Acid Battery Exporter:	No
Current Record:	No
Non Storage Recycler Activity:	Not reported
Electronic Manifest Broker:	Not reported
Receive Date:	2016-02-29 00:00:00.0
Handler Name:	HOOD ST RESERVOIR
Federal Waste Generator Description:	Large Quantity Generator
State District Owner:	WA
Large Quantity Handler of Universal Waste:	No
Recognized Trader Importer:	No
Recognized Trader Exporter:	No
Spent Lead Acid Battery Importer:	No
Spent Lead Acid Battery Exporter:	No
Current Record:	No
Non Storage Recycler Activity:	Not reported



Map ID  
Direction  
Distance  
Elevation

MAP FINDINGS

Site

Database(s)

EDR ID Number  
EPA ID Number

**HOOD ST RESERVOIR (Continued)**

**1001600510**

Electronic Manifest Broker:	Not reported
Receive Date:	2017-02-10 00:00:00.0
Handler Name:	HOOD ST RESERVOIR
Federal Waste Generator Description:	Not a generator, verified
State District Owner:	WA
Large Quantity Handler of Universal Waste:	No
Recognized Trader Importer:	No
Recognized Trader Exporter:	No
Spent Lead Acid Battery Importer:	No
Spent Lead Acid Battery Exporter:	No
Current Record:	No
Non Storage Recycler Activity:	Not reported
Electronic Manifest Broker:	Not reported
Receive Date:	2018-02-15 00:00:00.0
Handler Name:	HOOD ST RESERVOIR
Federal Waste Generator Description:	Not a generator, verified
State District Owner:	WA
Large Quantity Handler of Universal Waste:	No
Recognized Trader Importer:	No
Recognized Trader Exporter:	No
Spent Lead Acid Battery Importer:	No
Spent Lead Acid Battery Exporter:	No
Current Record:	No
Non Storage Recycler Activity:	Not reported
Electronic Manifest Broker:	Not reported
Receive Date:	2019-02-25 00:00:00.0
Handler Name:	HOOD ST RESERVOIR
Federal Waste Generator Description:	Not a generator, verified
State District Owner:	WA
Large Quantity Handler of Universal Waste:	No
Recognized Trader Importer:	No
Recognized Trader Exporter:	No
Spent Lead Acid Battery Importer:	No
Spent Lead Acid Battery Exporter:	No
Current Record:	Yes
Non Storage Recycler Activity:	Not reported
Electronic Manifest Broker:	Not reported

List of NAICS Codes and Descriptions:

NAICS Code:	22131
NAICS Description:	WATER SUPPLY AND IRRIGATION SYSTEMS
NAICS Code:	221310
NAICS Description:	WATER SUPPLY AND IRRIGATION SYSTEMS

Facility Has Received Notices of Violation:

No Violations Found:

Evaluation Action Summary:

No Evaluations Found:



Map ID  
Direction  
Distance  
Elevation

MAP FINDINGS

Site

Database(s)

EDR ID Number  
EPA ID Number

**HOOD ST RESERVOIR (Continued)**

**1001600510**

**FINDS:**

Registry ID: 110005395722

Click Here:

**Environmental Interest/Information System:**

Washington Facility / Site Identification System (WA-FSIS) provides a means to query and display data maintained by the Washington Department of Ecology. This system contains key information for each facility/site that is currently, or has been, of interest to the Air Quality, Dam Safety, Hazardous Waste, Toxics Cleanup, and Water Quality Programs.

RCRAInfo is a national information system that supports the Resource Conservation and Recovery Act (RCRA) program through the tracking of events and activities related to facilities that generate, transport, and treat, store, or dispose of hazardous waste. RCRAInfo allows RCRA program staff to track the notification, permit, compliance, and corrective action activities required under RCRA.

HAZARDOUS WASTE BIENNIAL REPORTER

[Click this hyperlink](#) while viewing on your computer to access additional FINDS: detail in the EDR Site Report.

**ECHO:**

Envid: 1001600510  
Registry ID: 110005395722  
DFR URL: <http://echo.epa.gov/detailed-facility-report?fid=110005395722>  
Name: HOOD ST RESERVOIR  
Address: 3110 I ST S  
City,State,Zip: TACOMA, WA 98409

**WA MANIFEST:**

Name: HOOD ST RESERVOIR  
Address: 3110 I ST S  
City,State,Zip: TACOMA, WA 98409  
Facility Address 2: Not reported  
Facility ID: 2788228  
EPA ID: WAH000009001  
NAICS: 221310  
State Waste Code Desc: Not reported  
Federal Waste Code Desc: Not reported  
Form Comm: Not reported  
Data Year: 2017  
Permit by Rule: False  
Mailing Address 2: Not reported  
Treatment by Generator: False  
Mixed Radioactive Waste: False  
Importer of Hazardous Waste: False  
Immediate Recycler: False  
Treatment/Storage/Disposal/Recycling Facility: False  
Generator of Dangerous Fuel Waste: False  
Generator Marketing to Burner: False  
Other Marketers (i.e., blender, distributor, etc.): False  
Utility Boiler Burner: False  
Industry Boiler Burner: False  
Industrial Furnace: False  
Smelter Defferal: False



Map ID  
Direction  
Distance  
Elevation

MAP FINDINGS

Site

Database(s)

EDR ID Number  
EPA ID Number

**HOOD ST RESERVOIR (Continued)**

**1001600510**

Universal Waste:	Not reported
Off-Specification:	Not reported
LN Address 2:	Not reported
Tax Reg #:	278012338
Business Type:	Not reported
Mail Name:	Not reported
Mailing Address:	3628 S 35TH ST
Mailing City,State,Zip:	TACOMA, WA 98409
Legal Organization Name:	Tacoma Public Utilities
Legal Organization Type:	Municipal
Legal Contact:	Not reported
Legal Address:	3628 S 35TH ST
Legal Address 2:	Not reported
Legal City,State,Zip:	TACOMA, WA 98409
Legal Phone Number:	(253)502-8300
Legal Effective Date:	07/01/1999
Land Organization Name:	Tacoma Public Utilities
Land Organization Type:	Municipal
Land Contact:	Not reported
Land Address:	3628 S 35TH ST
Land City,State,Zip:	TACOMA, WA 98409
Land Phone Number:	(253)502-8300
Operator Organization Name:	Tacoma Public Utilities - Hood St Reserv
Operator Organization Type:	Municipal
Operator:	Not reported
Operator Address:	3628 S 35TH ST
Operator Address 2:	Not reported
Operator City,State,Zip:	TACOMA, WA 98409
Operator Phone Number:	(253)502-8300
Operator Effective Date:	07/01/1999
Site Contact:	Not reported
Site Contact Address:	Not reported
Contact City,State,Zip:	Not reported
Site Contact Phone Number:	Not reported
Site Contact Email:	Not reported
Gen Status Code:	XQG
Monthly Generation:	False
Batch Generation:	False
One Time Generation:	False
Transport Own Waste:	False
Tranports Other Waste:	False
Recycler Onsite:	False
Transfer Facility:	False
Other Exemption:	Not reported
UW Battery Gen:	False
Used Oil Transporter:	False
Used Oil Transfer Facility:	False
Used Oil Processor:	False
Used Oil Refiner:	False
Used Oil Fuel Marketer Directs Shipments:	False
Used Oil Fuel Marketer Meets Specs:	False
Site Contact Address 2:	Not reported
Name:	HOOD ST RESERVOIR
Address:	3110 I ST S
City,State,Zip:	TACOMA, WA 98409
Facility Address 2:	Not reported



Map ID  
Direction  
Distance  
Elevation

MAP FINDINGS

Site

Database(s)

EDR ID Number  
EPA ID Number

**HOOD ST RESERVOIR (Continued)**

**1001600510**

Facility ID:	2788228
EPA ID:	WAH000009001
NAICS:	221310
State Waste Code Desc:	Not reported
Federal Waste Code Desc:	Not reported
Form Comm:	Not reported
Data Year:	2017
Permit by Rule:	False
Mailing Address 2:	Not reported
Treatment by Generator:	False
Mixed Radioactive Waste:	False
Importer of Hazardous Waste:	False
Immediate Recycler:	False
Treatment/Storage/Disposal/Recycling Facility:	False
Generator of Dangerous Fuel Waste:	False
Generator Marketing to Burner:	False
Other Marketers (i.e., blender, distributor, etc.):	False
Utility Boiler Burner:	False
Industry Boiler Burner:	False
Industrial Furnace:	False
Smelter Defferal:	False
Universal Waste:	Not reported
Off-Specification:	Not reported
LN Address 2:	Not reported
Tax Reg #:	278012338
Business Type:	Water Distribution
Mail Name:	Tacoma Public Utilities
Mailing Address:	3628 S 35TH ST
Mailing City,State,Zip:	TACOMA, WA 98409-3192
Legal Organization Name:	Tacoma Public Utilities
Legal Organization Type:	Municipal
Legal Contact:	Not reported
Legal Address:	3628 S 35TH ST
Legal Address 2:	Not reported
Legal City,State,Zip:	TACOMA, WA 98409-3192
Legal Phone Number:	(253)502-8300
Legal Effective Date:	07/01/1999
Land Organization Name:	Tacoma Public Utilities
Land Organization Type:	Municipal
Land Contact:	Not reported
Land Address:	3628 S 35TH ST
Land City,State,Zip:	TACOMA, WA 98409-3192
Land Phone Number:	(253)502-8300
Operator Organization Name:	Tacoma Pub Util Hood St Reservoir
Operator Organization Type:	Municipal
Operator:	Not reported
Operator Address:	3628 S 35TH ST
Operator Address 2:	Not reported
Operator City,State,Zip:	TACOMA, WA 98409-3192
Operator Phone Number:	(253)502-8300
Operator Effective Date:	07/01/1999
Site Contact:	Jeromy Adams
Site Contact Address:	3628 S 35TH ST
Contact City,State,Zip:	TACOMA, WA 98409-3192
Site Contact Phone Number:	(253)502-8300
Site Contact Email:	jadams2@cityoftacoma.org
Gen Status Code:	XQG



Map ID  
Direction  
Distance  
Elevation

MAP FINDINGS

Site

Database(s)

EDR ID Number  
EPA ID Number

**HOOD ST RESERVOIR (Continued)**

**1001600510**

Monthly Generation:	False
Batch Generation:	False
One Time Generation:	False
Transport Own Waste:	False
Tranports Other Waste:	False
Recycler Onsite:	False
Transfer Facility:	False
Other Exemption:	Not reported
UW Battery Gen:	False
Used Oil Transporter:	False
Used Oil Transfer Facility:	False
Used Oil Processor:	False
Used Oil Refiner:	False
Used Oil Fuel Marketer Directs Shipments:	False
Used Oil Fuel Marketer Meets Specs:	False
Site Contact Address 2:	Not reported
Name:	HOOD ST RESERVOIR
Address:	3110 I ST S
City,State,Zip:	TACOMA, WA 98409
Facility Address 2:	Not reported
Facility ID:	2788228
EPA ID:	WAH000009001
NAICS:	221310
State Waste Code Desc:	Not reported
Federal Waste Code Desc:	Not reported
Form Comm:	Not reported
Data Year:	2016
Permit by Rule:	False
Mailing Address 2:	Not reported
Treatment by Generator:	False
Mixed Radioactive Waste:	False
Importer of Hazardous Waste:	False
Immediate Recycler:	False
Treatment/Storage/Disposal/Recycling Facility:	False
Generator of Dangerous Fuel Waste:	False
Generator Marketing to Burner:	False
Other Marketers (i.e., blender, distributor, etc.):	False
Utility Boiler Burner:	False
Industry Boiler Burner:	False
Industrial Furnace:	False
Smelter Defferal:	False
Universal Waste:	Not reported
Off-Specification:	Not reported
LN Address 2:	Not reported
Tax Reg #:	Not reported
Business Type:	Water Distribution
Mail Name:	Tacoma Public Utilities
Mailing Address:	3628 S 35TH ST
Mailing City,State,Zip:	TACOMA, WA 98409-3192
Legal Organization Name:	Tacoma Public Utilities
Legal Organization Type:	Municipal
Legal Contact:	Not reported
Legal Address:	3628 S 35TH ST
Legal Address 2:	Not reported
Legal City,State,Zip:	TACOMA, WA 98409-3192
Legal Phone Number:	(253)502-8300



Map ID  
Direction  
Distance  
Elevation

MAP FINDINGS

Site

Database(s)

EDR ID Number  
EPA ID Number

**HOOD ST RESERVOIR (Continued)**

**1001600510**

Legal Effective Date:	07/01/1999
Land Organization Name:	Tacoma Public Utilities
Land Organization Type:	Municipal
Land Contact:	Not reported
Land Address:	3628 S 35TH ST
Land City,State,Zip:	TACOMA, WA 98409-3192
Land Phone Number:	(253)502-8300
Operator Organization Name:	Tacoma Pub Util Hood St Reservoir
Operator Organization Type:	Municipal
Operator:	Not reported
Operator Address:	3628 S 35TH ST
Operator Address 2:	Not reported
Operator City,State,Zip:	TACOMA, WA 98409-3192
Operator Phone Number:	(253)502-8300
Operator Effective Date:	07/01/1999
Site Contact:	Jeromy Adams
Site Contact Address:	3628 S 35TH ST
Contact City,State,Zip:	TACOMA, WA 98409-3192
Site Contact Phone Number:	(253)502-8300
Site Contact Email:	jadams2@cityoftacoma.org
Gen Status Code:	XQG
Monthly Generation:	False
Batch Generation:	False
One Time Generation:	False
Transport Own Waste:	False
Tranports Other Waste:	False
Recycler Onsite:	False
Transfer Facility:	False
Other Exemption:	Not reported
UW Battery Gen:	False
Used Oil Transporter:	False
Used Oil Transfer Facility:	False
Used Oil Processor:	False
Used Oil Refiner:	False
Used Oil Fuel Marketer Directs Shipments:	False
Used Oil Fuel Marketer Meets Specs:	False
Site Contact Address 2:	Not reported
Name:	HOOD ST RESERVOIR
Address:	3110 I ST S
City,State,Zip:	TACOMA, WA 98409
Facility Address 2:	Not reported
Facility ID:	2788228
EPA ID:	WAH000009001
NAICS:	221310
State Waste Code Desc:	Not reported
Federal Waste Code Desc:	D002
Form Comm:	Not reported
Data Year:	2015
Permit by Rule:	False
Mailing Address 2:	Not reported
Treatment by Generator:	False
Mixed Radioactive Waste:	False
Importer of Hazardous Waste:	False
Immediate Recycler:	False
Treatment/Storage/Disposal/Recycling Facility:	False
Generator of Dangerous Fuel Waste:	False



Map ID  
Direction  
Distance  
Elevation

MAP FINDINGS

Site

Database(s)

EDR ID Number  
EPA ID Number

**HOOD ST RESERVOIR (Continued)**

**1001600510**

Generator Marketing to Burner:	False
Other Marketers (i.e., blender, distributor, etc.):	False
Utility Boiler Burner:	False
Industry Boiler Burner:	False
Industrial Furnace:	False
Smelter Defferal:	False
Universal Waste:	Not reported
Off-Specification:	Not reported
LN Address 2:	Not reported
Tax Reg #:	Not reported
Business Type:	Water Distribution
Mail Name:	Tacoma Public Utilities
Mailing Address:	3628 S 35TH ST
Mailing City,State,Zip:	TACOMA, WA 98409-3192
Legal Organization Name:	Tacoma Public Utilities
Legal Organization Type:	Municipal
Legal Contact:	Not reported
Legal Address:	3628 S 35TH ST
Legal Address 2:	Not reported
Legal City,State,Zip:	TACOMA, WA 98409-3192
Legal Phone Number:	(253)502-8300
Legal Effective Date:	07/01/1999
Land Organization Name:	Tacoma Public Utilities
Land Organization Type:	Municipal
Land Contact:	Not reported
Land Address:	3628 S 35TH ST
Land City,State,Zip:	TACOMA, WA 98409-3192
Land Phone Number:	(253)502-8300
Operator Organization Name:	Tacoma Pub Util Hood St Reservoir
Operator Organization Type:	Municipal
Operator:	Jeromy Adams
Operator Address:	3628 S 35TH ST
Operator Address 2:	Not reported
Operator City,State,Zip:	TACOMA, WA 98409-3192
Operator Phone Number:	(253)502-8300
Operator Effective Date:	07/01/1999
Site Contact:	Samuel R Rupert
Site Contact Address:	3628 S 35TH ST
Contact City,State,Zip:	TACOMA, WA 98409-3192
Site Contact Phone Number:	(253)502-8513
Site Contact Email:	srupert@cityoftacoma.org
Gen Status Code:	LQG
Monthly Generation:	False
Batch Generation:	True
One Time Generation:	False
Transport Own Waste:	False
Tranports Other Waste:	False
Recycler Onsite:	False
Transfer Facility:	False
Other Exemption:	Not reported
UW Battery Gen:	False
Used Oil Transporter:	False
Used Oil Transfer Facility:	False
Used Oil Processor:	False
Used Oil Refiner:	False
Used Oil Fuel Marketer Directs Shipments:	False
Used Oil Fuel Marketer Meets Specs:	False



Map ID  
Direction  
Distance  
Elevation

MAP FINDINGS

Site

Database(s)

EDR ID Number  
EPA ID Number

**HOOD ST RESERVOIR (Continued)**

**1001600510**

Site Contact Address 2:	Not reported
Waste Stream Generated:	
Waste Managed Off Site:	Y
State Only Waste Code 1:	Not reported
State Only Waste Code 2:	Not reported
Report Managed On Site:	0
KG Managed On Site:	0
Generator Treatment Code:	Not reported
Permit By Rule Code:	Not reported
WCDE Residence Code:	Not reported
WCDH Origin Code:	2
WCDE On Site Code:	Not reported
WCDB Code:	W110
Description:	Sodium Hydroxide Waste (D002)
CORB Sequence Number:	155430
Sequence Number:	3400181
Mixed Radioactive Flag:	False
Designation Code:	D
Reported Quantity:	750
Quantity Unit:	GAL
Kilograms Quantity:	4315.44186
Density Number:	1.52
Density Quantity:	SPG
Shipments Sent:	
CORB Waste Sequence Number:	155430
Waste Sequence Number:	3400181
Sequence Number:	1970416
Shipment Date:	2015-08-06 00:00:00
Mainfest Document ID:	012247149FLE
Reported Quantity:	750
Unit of Measure:	GAL
Kilograms Quantity:	4315.44186
Receiving EPAID:	WAD020257945
Waste Stream Off Site Mgmt:	
Waste CORB Sequence Number:	155430
Waste Sequence Number:	3400181
Sequence Number:	895286
Received EPAID:	WAD020257945
Managed Quantity:	750
Kilogram Quantity:	4315.44186
Recycled Percentage:	0
Waste Management System Code:	H070
Waste Stream EPA Code:	
CORB Waste Sequence Number:	155430
Waste Sequence Number:	3400181
Sequence Number:	7817236
WCDA Code:	D002
Waste Stream Source Code:	
CORB Waste Sequence Number:	155430
Waste Sequence Number:	3400181
Sequence Number:	1



Map ID  
Direction  
Distance  
Elevation

MAP FINDINGS

Site

Database(s)

EDR ID Number  
EPA ID Number

**HOOD ST RESERVOIR (Continued)**

**1001600510**

WCDD Code:

G32

**BE233**  
**NNE**  
**1/4-1/2**  
**0.441 mi.**  
**2327 ft.**

**SUPERVALU AMMONIA RESPONSE**  
**590 E. 19TH**  
**TACOMA, WA 98421**  
**Site 2 of 2 in cluster BE**

**SEMS 1023674689**  
**FINDS WAN001002121**

**Relative:**  
**Lower**

**Actual:**  
**13 ft.**

SEMS:  
Site ID: 1002121  
EPA ID: WAN001002121  
Name: SUPERVALU AMMONIA RESPONSE  
Address: 590 E. 19TH  
Address 2: Not reported  
City,State,Zip: TACOMA, WA 98421  
Cong District: Not reported  
FIPS Code: 53033  
Latitude: Not reported  
Longitude: Not reported  
FF: N  
NPL: Not on the NPL  
Non NPL Status: Removal Only Site (No Site Assessment Work Needed)

SEMS Detail:  
Region: 10  
Site ID: 1002121  
EPA ID: WAN001002121  
Site Name: SUPERVALU AMMONIA RESPONSE  
NPL: N  
FF: N  
OU: 00  
Action Code: PJ  
Action Name: RP EM REM  
SEQ: 1  
Start Date: 2017-06-07 04:00:00  
Finish Date: 6/9/2017 4:00:00 AM  
Qual: Not reported  
Current Action Lead: EPA Ovrsght

**FINDS:**  
Registry ID: 110070135268

Click Here:

Environmental Interest/Information System:  
SUPERFUND (NON-NPL)

Click this hyperlink while viewing on your computer to access  
additional FINDS: detail in the EDR Site Report.



Map ID  
Direction  
Distance  
Elevation

MAP FINDINGS

EDR ID Number  
EPA ID Number

**BF234**  
**WNW**  
**1/4-1/2**  
**0.441 mi.**  
**2329 ft.**

**COLUMBIA ENERGY RESOURCES**  
**2120 S C ST**  
**TACOMA, WA 98402**

**Site 3 of 4 in cluster BF**

**WA CSCSL**  
**WA UST**  
**WA INST CONTROL**  
**WA ALLSITES**

**U003353200**  
**N/A**

**Relative:**  
**Higher**  
**Actual:**  
**92 ft.**

**CSCSL:**

Name: HEIDELBERG BREWERY  
Address: 2120 S C ST  
City,State,Zip: TACOMA, WA 98402  
Facility ID: 43392187  
Region: Southwest  
Lat/Long: 47.242053410976 / -122.4380070919  
Clean Up Siteid: 11837  
Site Status: Cleanup Started  
Contaminant Name: Petroleum-Other  
Alternate Site Names: COLUMBIA ENERGY RESOURCES,COLUMBIA ENERGY RESOURCES A LIMITED  
P,HEIDELBERG BREWERY (FORMER)  
Site Rank: Not reported  
Has Institutional Control:True  
Past VCP: True  
Current VCP: True  
Ground Water: Not reported  
Surface Water: Not reported  
Soil: Confirmed Above Cleanup Levels  
Sediment: Not reported  
Air: Not reported  
Bedrock: Not reported  
Responsible Unit: Southwest

Name: HEIDELBERG BREWERY  
Address: 2120 S C ST  
City,State,Zip: TACOMA, WA 98402  
Facility ID: 43392187  
Region: Southwest  
Lat/Long: 47.242053410976 / -122.4380070919  
Clean Up Siteid: 11837  
Site Status: Cleanup Started  
Contaminant Name: Polycyclic Aromatic Hydrocarbons  
Alternate Site Names: COLUMBIA ENERGY RESOURCES,COLUMBIA ENERGY RESOURCES A LIMITED  
P,HEIDELBERG BREWERY (FORMER)  
Site Rank: Not reported  
Has Institutional Control:True  
Past VCP: True  
Current VCP: True  
Ground Water: Not reported  
Surface Water: Not reported  
Soil: Confirmed Above Cleanup Levels  
Sediment: Not reported  
Air: Not reported  
Bedrock: Not reported  
Responsible Unit: Southwest

**UST:**

Name: COLUMBIA ENERGY RESOURCES  
Address: 2120 S C ST  
City: TACOMA  
Zip: 98402  
Facility ID: 43392187



Map ID  
Direction  
Distance  
Elevation

MAP FINDINGS

Site

Database(s)

EDR ID Number  
EPA ID Number

**COLUMBIA ENERGY RESOURCES (Continued)**

**U003353200**

Site Id: 11237  
UBI: Not reported  
Phone Number: Not reported  
Decimal Latitude: 47.2420534109762  
Decimal Longitude: -122.438007091909

Tank Name: 1  
Tag Number: Not reported  
Tank Status: Closed in Place  
Tank Status Date: 08/06/1996  
Tank Install Date: 12/31/1964  
Tank Closure Date: Not reported  
Capacity Range: Not reported  
Tank Permit Expiration Date: Not reported  
Tank Upgrade Date: Not reported  
Tank Spill Prevention: Not reported  
Tank Overfill Prevention: Not reported  
Tank Material: Steel  
Tank Construction: Not reported  
Tank Tightness Test: Not reported  
Tank Corrosion Protection: Not reported  
Tank Manifold: Not reported  
Tank Release Detection: Not reported  
Tank SFC Type: Not reported  
Pipe Material: Not reported  
Pipe Construction: Not reported  
Pipe Primary Release Detection: Not reported  
Pipe Second Release Detection: Not reported  
Pipe Corrosion Protection: Not reported  
Pipe Pumping System: Not reported  
Responsible Unit: Southwest  
Dispenser/Pump SFC Type: Not reported

Name: COLUMBIA ENERGY RESOURCES  
Address: 2120 S C ST  
City: TACOMA  
Zip: 98402

Tank Name: 2  
Tag Number: Not reported  
Tank Status: Closed in Place  
Tank Status Date: 08/06/1996  
Tank Install Date: 12/31/1964  
Tank Closure Date: Not reported  
Capacity Range: Not reported  
Tank Permit Expiration Date: Not reported  
Tank Upgrade Date: Not reported  
Tank Spill Prevention: Not reported  
Tank Overfill Prevention: Not reported  
Tank Material: Steel  
Tank Construction: Not reported  
Tank Tightness Test: Not reported  
Tank Corrosion Protection: Not reported  
Tank Manifold: Not reported  
Tank Release Detection: Not reported  
Tank SFC Type: Not reported  
Pipe Material: Not reported



Map ID  
Direction  
Distance  
Elevation

MAP FINDINGS

Site

Database(s)

EDR ID Number  
EPA ID Number

**COLUMBIA ENERGY RESOURCES (Continued)**

**U003353200**

Pipe Construction: Not reported  
Pipe Primary Release Detection: Not reported  
Pipe Second Release Detection: Not reported  
Pipe Corrosion Protection: Not reported  
Pipe Pumping System: Not reported  
Responsible Unit: Southwest  
Dispenser/Pump SFC Type: Not reported

Name: COLUMBIA ENERGY RESOURCES  
Address: 2120 S C ST  
City: TACOMA  
Zip: 98402

Tank Name: 3  
Tag Number: Not reported  
Tank Status: Closed in Place  
Tank Status Date: 08/06/1996  
Tank Install Date: 12/31/1964  
Tank Closure Date: Not reported  
Capacity Range: Not reported  
Tank Permit Expiration Date: Not reported  
Tank Upgrade Date: Not reported  
Tank Spill Prevention: Not reported  
Tank Overfill Prevention: Not reported  
Tank Material: Steel  
Tank Construction: Not reported  
Tank Tightness Test: Not reported  
Tank Corrosion Protection: Not reported  
Tank Manifold: Not reported  
Tank Release Detection: Not reported  
Tank SFC Type: Not reported  
Pipe Material: Not reported  
Pipe Construction: Not reported  
Pipe Primary Release Detection: Not reported  
Pipe Second Release Detection: Not reported  
Pipe Corrosion Protection: Not reported  
Pipe Pumping System: Not reported  
Responsible Unit: Southwest  
Dispenser/Pump SFC Type: Not reported

**INST CONTROL:**

Name: HEIDELBERG BREWERY  
Address: 2120 S C ST  
City,State,Zip: TACOMA, WA 98402  
Facility Site ID: 43392187  
Latitude: 47.242053411  
Longitude: -122.43800709  
Instrument Type: Environmental Covenant  
NFA Date: Not reported  
County Filing # For Individual IC Doc: 2.0170811022e+011  
Filing Date Of Individual IC Doc: 08/11/2017  
Education Programs: False  
Maintenance Requirements: False  
Restrictive Signage: False  
Soil Restriction: False  
Alternate Site Names: COLUMBIA ENERGY RESOURCES,COLUMBIA ENERGY RESOURCES A LIMITED P,HEIDELBERG BREWERY (FORMER)



Map ID  
Direction  
Distance  
Elevation

MAP FINDINGS

Site

Database(s)

EDR ID Number  
EPA ID Number

**COLUMBIA ENERGY RESOURCES (Continued)**

**U003353200**

Surface Water Restriction: False  
Site Status: Cleanup Started  
Swimming Restriction: False  
Tax Parcel Number: 2021060014  
Control Active: True  
CS ID: 11837  
Region: Southwest  
Responsible Unit: Southwest  
Restrict Shellfish/Finfish Harvesting: False  
Prohibit Removal/Alteration of Buildings: False  
Prohibit New Building Construction: False  
Control Stormwater: False  
Control Vapor/Gas: False  
Restrict Sediment Cap Disturbance: False  
Maintain/Protect Monitoring System: False  
Other: False  
Restrict Land Use: False  
Media Restrictions: Soil  
Restrict All Ground Water Use: False  
Prohibit Domestic Ground Water Well Installation: False  
Prohibit All Soil Disturbance: False  
Access Barrier: True

**ALLSITES:**

Name: COLUMBIA ENERGY RESOURCES A LIMITED P  
Facility Id: 43392187

**BF235** **HEIDELBERG BREWERY**  
**WNW** **2120 S C ST**  
**1/4-1/2** **TACOMA, WA 98402**  
**0.441 mi.**  
**2329 ft.** **Site 4 of 4 in cluster BF**

**WA VCP** **S124434393**  
**N/A**

**Relative:**  
**Higher**  
**Actual:**  
**92 ft.**

VCP:  
Name: HEIDELBERG BREWERY  
Address: 2120 S C ST  
City,State,Zip: TACOMA, WA 98402  
edr\_fstat: WA  
edr\_fzip: 98402  
edr\_fcnty: PIERCE  
edr\_zip: Not reported  
Facility ID: 43392187  
VCP Status: Not reported  
VCP: TRUE  
Ecology Status: Not reported  
NFA Type: Not reported  
Date NFA: Not reported  
Rank: Not reported  
Cleanup Siteid: 11837  
Contaminant Name: Petroleum-Other  
Soil: Confirmed Above Cleanup Levels  
  
Name: HEIDELBERG BREWERY  
Address: 2120 S C ST  
City,State,Zip: TACOMA, WA 98402  
edr\_fstat: WA  
edr\_fzip: 98402



Map ID  
Direction  
Distance  
Elevation

MAP FINDINGS

Site

Database(s)

EDR ID Number  
EPA ID Number

**HEIDELBERG BREWERY (Continued)**

**S124434393**

edr\_fcnty: PIERCE  
edr\_zip: Not reported  
Facility ID: 43392187  
VCP Status: Not reported  
VCP: TRUE  
Ecology Status: Not reported  
NFA Type: Not reported  
Date NFA: Not reported  
Rank: Not reported  
Cleanup Siteid: 11837  
Contaminant Name: Polycyclic Aromatic Hydrocarbons  
Soil: Confirmed Above Cleanup Levels

**BD236** **TACOMA FIXTURE CO.**  
**NNW** **1815 E D ST**  
**1/4-1/2** **TACOMA, WA 98421**  
**0.444 mi.**  
**2343 ft.** **Site 2 of 2 in cluster BD**

**WA ALLSITES** **1000334216**  
**RCRA NonGen / NLR** **WAD099045353**  
**ICIS**  
**US AIRS**  
**WA MANIFEST**  
**WA NPDES**

**Relative:**  
**Lower**

**ALLSITES:**

**Actual:**  
**10 ft.**

Name:  
Facility Id: TACOMA FIXTURE COMPANY  
6212892

**RCRA Listings:**

Date Form Received by Agency: 2007-04-07 00:00:00.0  
Handler Name: TACOMA FIXTURE INC  
Handler Address: 1815 E D ST  
Handler City,State,Zip: TACOMA, WA 98421  
EPA ID: WAD099045353  
Contact Name: JASON WYNIA  
Contact Address: 1815 E D ST  
Contact City,State,Zip: TACOMA, WA 98421  
Contact Telephone: 253-831-6249  
Contact Fax: Not reported  
Contact Email: DAD2BG@AOL.COM  
Contact Title: Not reported  
EPA Region: 10  
Land Type: Private  
Federal Waste Generator Description: Not a generator, verified  
Non-Notifier: Not reported  
Biennial Report Cycle: Not reported  
Accessibility: Not reported  
Active Site Indicator: Not reported  
State District Owner: WA  
State District: SWRO  
Mailing Address: 1815 E D ST  
Mailing City,State,Zip: TACOMA, WA 98421  
Owner Name: HOME ELECTRIC  
Owner Type: Private  
Operator Name: TACOMA FIXTURE INC  
Operator Type: Private  
Short-Term Generator Activity: No  
Importer Activity: No  
Mixed Waste Generator: No  
Transporter Activity: No  
Transfer Facility Activity: No



Map ID  
Direction  
Distance  
Elevation

MAP FINDINGS

Site

Database(s)

EDR ID Number  
EPA ID Number

**TACOMA FIXTURE CO. (Continued)**

**1000334216**

Recycler Activity with Storage:	No
Small Quantity On-Site Burner Exemption:	No
Smelting Melting and Refining Furnace Exemption:	No
Underground Injection Control:	No
Off-Site Waste Receipt:	No
Universal Waste Indicator:	No
Universal Waste Destination Facility:	No
Federal Universal Waste:	No
Active Site Fed-Reg Treatment Storage and Disposal Facility:	Not reported
Active Site Converter Treatment storage and Disposal Facility:	Not reported
Active Site State-Reg Treatment Storage and Disposal Facility:	Not reported
Active Site State-Reg Handler:	---
Federal Facility Indicator:	Not reported
Hazardous Secondary Material Indicator:	NN
Sub-Part K Indicator:	Not reported
Commercial TSD Indicator:	No
Treatment Storage and Disposal Type:	Not reported
2018 GPRA Permit Baseline:	Not on the Baseline
2018 GPRA Renewals Baseline:	Not on the Baseline
Permit Renewals Workload Universe:	Not reported
Permit Workload Universe:	Not reported
Permit Progress Universe:	Not reported
Post-Closure Workload Universe:	Not reported
Closure Workload Universe:	Not reported
202 GPRA Corrective Action Baseline:	No
Corrective Action Workload Universe:	No
Subject to Corrective Action Universe:	No
Non-TSDs Where RCRA CA has Been Imposed Universe:	No
TSDs Potentially Subject to CA Under 3004 (u)/(v) Universe:	No
TSDs Only Subject to CA under Discretionary Auth Universe:	No
Corrective Action Priority Ranking:	No NCAPS ranking
Environmental Control Indicator:	No
Institutional Control Indicator:	No
Human Exposure Controls Indicator:	N/A
Groundwater Controls Indicator:	N/A
Operating TSD Universe:	Not reported
Full Enforcement Universe:	Not reported
Significant Non-Complier Universe:	No
Unaddressed Significant Non-Complier Universe:	No
Addressed Significant Non-Complier Universe:	No
Significant Non-Complier With a Compliance Schedule Universe:	No
Financial Assurance Required:	Not reported
Handler Date of Last Change:	2018-05-09 13:24:57.0
Recognized Trader-Importer:	No
Recognized Trader-Exporter:	No
Importer of Spent Lead Acid Batteries:	No
Exporter of Spent Lead Acid Batteries:	No
Recycler Activity Without Storage:	No
Manifest Broker:	No
Sub-Part P Indicator:	Not reported

Biennial: List of Years

Year: 2003

[Click Here for Biennial Reporting System Data:](#)



Map ID  
Direction  
Distance  
Elevation

MAP FINDINGS

Site

Database(s)

EDR ID Number  
EPA ID Number

**TACOMA FIXTURE CO. (Continued)**

**1000334216**

Hazardous Waste Summary:

Waste Code: D001  
Waste Description: IGNITABLE WASTE

Waste Code: D002  
Waste Description: CORROSIVE WASTE

Waste Code: D018  
Waste Description: BENZENE

Waste Code: D035  
Waste Description: METHYL ETHYL KETONE

Waste Code: F003  
Waste Description: THE FOLLOWING SPENT NONHALOGENATED SOLVENTS: XYLENE, ACETONE, ETHYL ACETATE, ETHYL BENZENE, ETHYL ETHER, METHYL ISOBUTYL KETONE, N-BUTYL ALCOHOL, CYCLOHEXANONE, AND METHANOL; ALL SPENT SOLVENT MIXTURES/BLENDS CONTAINING, BEFORE USE, ONLY THE ABOVE SPENT NONHALOGENATED SOLVENTS; AND ALL SPENT SOLVENT MIXTURES/BLENDS CONTAINING, BEFORE USE, ONE OR MORE OF THE ABOVE NONHALOGENATED SOLVENTS, AND A TOTAL OF TEN PERCENT OR MORE (BY VOLUME) OF ONE OR MORE OF THOSE SOLVENTS LISTED IN F001, F002, F004, AND F005; AND STILL BOTTOMS FROM THE RECOVERY OF THESE SPENT SOLVENTS AND SPENT SOLVENT MIXTURES.

Waste Code: F005  
Waste Description: THE FOLLOWING SPENT NONHALOGENATED SOLVENTS: TOLUENE, METHYL ETHYL KETONE, CARBON DISULFIDE, ISOBUTANOL, PYRIDINE, BENZENE, 2-ETHOXYETHANOL, AND 2-NITROPROPANE; ALL SPENT SOLVENT MIXTURES/BLENDS CONTAINING, BEFORE USE, A TOTAL OF TEN PERCENT OR MORE (BY VOLUME) OF ONE OR MORE OF THE ABOVE NONHALOGENATED SOLVENTS OR THOSE SOLVENTS LISTED IN F001, F002, OR F004; AND STILL BOTTOMS FROM THE RECOVERY OF THESE SPENT SOLVENTS AND SPENT SOLVENT MIXTURES.

Handler - Owner Operator:

Owner/Operator Indicator:	Owner
Owner/Operator Name:	TACOMA FIXTURE CO INC
Legal Status:	Private
Date Became Current:	1996-06-21 00:00:00.
Date Ended Current:	Not reported
Owner/Operator Address:	1815 E D ST
Owner/Operator City,State,Zip:	TACOMA, WA 98421
Owner/Operator Telephone:	253-383-5541
Owner/Operator Telephone Ext:	Not reported
Owner/Operator Fax:	Not reported
Owner/Operator Email:	Not reported

Owner/Operator Indicator:	Operator
Owner/Operator Name:	TACOMA FIXTURE CO INC
Legal Status:	Private
Date Became Current:	Not reported
Date Ended Current:	Not reported
Owner/Operator Address:	1815 E D ST
Owner/Operator City,State,Zip:	TACOMA, WA 98421
Owner/Operator Telephone:	000-000-0000
Owner/Operator Telephone Ext:	Not reported



Map ID  
Direction  
Distance  
Elevation

MAP FINDINGS

Site

Database(s)

EDR ID Number  
EPA ID Number

**TACOMA FIXTURE CO. (Continued)**

**1000334216**

Owner/Operator Fax:	Not reported
Owner/Operator Email:	Not reported
Owner/Operator Indicator:	Owner
Owner/Operator Name:	TACOMA FIXTURE CO INC
Legal Status:	Private
Date Became Current:	1996-06-21 00:00:00.
Date Ended Current:	Not reported
Owner/Operator Address:	1815 E D ST
Owner/Operator City,State,Zip:	TACOMA, WA 98421
Owner/Operator Telephone:	253-383-5541
Owner/Operator Telephone Ext:	Not reported
Owner/Operator Fax:	Not reported
Owner/Operator Email:	Not reported
Owner/Operator Indicator:	Operator
Owner/Operator Name:	TACOMA FIXTURE INC
Legal Status:	Private
Date Became Current:	Not reported
Date Ended Current:	Not reported
Owner/Operator Address:	1815 E D ST
Owner/Operator City,State,Zip:	TACOMA, WA 98421
Owner/Operator Telephone:	253-831-6249
Owner/Operator Telephone Ext:	Not reported
Owner/Operator Fax:	Not reported
Owner/Operator Email:	Not reported
Owner/Operator Indicator:	Owner
Owner/Operator Name:	JOHN B
Legal Status:	Private
Date Became Current:	1900-01-01 00:00:00.
Date Ended Current:	Not reported
Owner/Operator Address:	2366 EASTLAKE AVE E
Owner/Operator City,State,Zip:	SEATTLE, WA 98102
Owner/Operator Telephone:	206-324-0964
Owner/Operator Telephone Ext:	Not reported
Owner/Operator Fax:	Not reported
Owner/Operator Email:	Not reported
Owner/Operator Indicator:	Owner
Owner/Operator Name:	TACOMA FIXTURE CO INC
Legal Status:	Private
Date Became Current:	Not reported
Date Ended Current:	Not reported
Owner/Operator Address:	1815 E D ST
Owner/Operator City,State,Zip:	TACOMA, WA 98421
Owner/Operator Telephone:	000-000-0000
Owner/Operator Telephone Ext:	Not reported
Owner/Operator Fax:	Not reported
Owner/Operator Email:	Not reported
Owner/Operator Indicator:	Owner
Owner/Operator Name:	TACOMA FIXTURE CO INC
Legal Status:	Private
Date Became Current:	1996-06-21 00:00:00.
Date Ended Current:	Not reported
Owner/Operator Address:	1815 E D ST



Map ID  
Direction  
Distance  
Elevation

MAP FINDINGS

Site

Database(s)

EDR ID Number  
EPA ID Number

**TACOMA FIXTURE CO. (Continued)**

**1000334216**

Owner/Operator City,State,Zip:	TACOMA, WA 98421
Owner/Operator Telephone:	253-383-5541
Owner/Operator Telephone Ext:	Not reported
Owner/Operator Fax:	Not reported
Owner/Operator Email:	Not reported
Owner/Operator Indicator:	Owner
Owner/Operator Name:	BACKUS, JOHN
Legal Status:	Private
Date Became Current:	Not reported
Date Ended Current:	Not reported
Owner/Operator Address:	PO BOX 9
Owner/Operator City,State,Zip:	BELLEVUE, WA 98009
Owner/Operator Telephone:	425-455-1341
Owner/Operator Telephone Ext:	Not reported
Owner/Operator Fax:	Not reported
Owner/Operator Email:	Not reported
Owner/Operator Indicator:	Operator
Owner/Operator Name:	TACOMA FIXTURE CO INC
Legal Status:	Private
Date Became Current:	Not reported
Date Ended Current:	Not reported
Owner/Operator Address:	1815 E D ST
Owner/Operator City,State,Zip:	TACOMA, WA 98421
Owner/Operator Telephone:	000-000-0000
Owner/Operator Telephone Ext:	Not reported
Owner/Operator Fax:	Not reported
Owner/Operator Email:	Not reported
Owner/Operator Indicator:	Operator
Owner/Operator Name:	TACOMA FIXTURE INC
Legal Status:	Private
Date Became Current:	Not reported
Date Ended Current:	Not reported
Owner/Operator Address:	1815 E D ST
Owner/Operator City,State,Zip:	TACOMA, WA 98421
Owner/Operator Telephone:	253-431-6696
Owner/Operator Telephone Ext:	Not reported
Owner/Operator Fax:	Not reported
Owner/Operator Email:	Not reported
Owner/Operator Indicator:	Owner
Owner/Operator Name:	HOME ELECTRIC
Legal Status:	Private
Date Became Current:	Not reported
Date Ended Current:	Not reported
Owner/Operator Address:	2366 EASTLAKE AVE E
Owner/Operator City,State,Zip:	SEATTLE, WA 98102
Owner/Operator Telephone:	206-324-0964
Owner/Operator Telephone Ext:	Not reported
Owner/Operator Fax:	Not reported
Owner/Operator Email:	Not reported
Owner/Operator Indicator:	Owner
Owner/Operator Name:	HOME ELECTRIC
Legal Status:	Private



Map ID  
Direction  
Distance  
Elevation

MAP FINDINGS

Site

Database(s)

EDR ID Number  
EPA ID Number

**TACOMA FIXTURE CO. (Continued)**

**1000334216**

Date Became Current:	Not reported
Date Ended Current:	Not reported
Owner/Operator Address:	2366 EASTLAKE AVE E
Owner/Operator City,State,Zip:	SEATTLE, WA 98102
Owner/Operator Telephone:	206-324-0964
Owner/Operator Telephone Ext:	Not reported
Owner/Operator Fax:	Not reported
Owner/Operator Email:	Not reported
Owner/Operator Indicator:	Operator
Owner/Operator Name:	TACOMA FIXTURE CO INC
Legal Status:	Private
Date Became Current:	Not reported
Date Ended Current:	Not reported
Owner/Operator Address:	1815 E D ST
Owner/Operator City,State,Zip:	TACOMA, WA 98421
Owner/Operator Telephone:	000-000-0000
Owner/Operator Telephone Ext:	Not reported
Owner/Operator Fax:	Not reported
Owner/Operator Email:	Not reported
Owner/Operator Indicator:	Owner
Owner/Operator Name:	TACOMA FIXTURE CO INC
Legal Status:	Private
Date Became Current:	Not reported
Date Ended Current:	Not reported
Owner/Operator Address:	1815 E D ST
Owner/Operator City,State,Zip:	TACOMA, WA 98421
Owner/Operator Telephone:	000-000-0000
Owner/Operator Telephone Ext:	Not reported
Owner/Operator Fax:	Not reported
Owner/Operator Email:	Not reported
Owner/Operator Indicator:	Operator
Owner/Operator Name:	TACOMA FIXTURE CO INC
Legal Status:	Private
Date Became Current:	Not reported
Date Ended Current:	Not reported
Owner/Operator Address:	1815 E D ST
Owner/Operator City,State,Zip:	TACOMA, WA 98421
Owner/Operator Telephone:	000-000-0000
Owner/Operator Telephone Ext:	Not reported
Owner/Operator Fax:	Not reported
Owner/Operator Email:	Not reported
Owner/Operator Indicator:	Owner
Owner/Operator Name:	TACOMA FIXTURE CO INC
Legal Status:	Private
Date Became Current:	1996-06-21 00:00:00.
Date Ended Current:	Not reported
Owner/Operator Address:	1815 E D ST
Owner/Operator City,State,Zip:	TACOMA, WA 98421
Owner/Operator Telephone:	253-383-5541
Owner/Operator Telephone Ext:	Not reported
Owner/Operator Fax:	Not reported
Owner/Operator Email:	Not reported



Map ID  
Direction  
Distance  
Elevation

MAP FINDINGS

Site

Database(s)

EDR ID Number  
EPA ID Number

**TACOMA FIXTURE CO. (Continued)**

**1000334216**

Owner/Operator Indicator:	Owner
Owner/Operator Name:	BACKUS, JOHN
Legal Status:	Private
Date Became Current:	Not reported
Date Ended Current:	Not reported
Owner/Operator Address:	PO BOX 9
Owner/Operator City,State,Zip:	BELLEVUE, WA 98009
Owner/Operator Telephone:	425-455-1341
Owner/Operator Telephone Ext:	Not reported
Owner/Operator Fax:	Not reported
Owner/Operator Email:	Not reported
Owner/Operator Indicator:	Operator
Owner/Operator Name:	TACOMA FIXTURE INC
Legal Status:	Private
Date Became Current:	Not reported
Date Ended Current:	Not reported
Owner/Operator Address:	1815 E D ST
Owner/Operator City,State,Zip:	TACOMA, WA 98421
Owner/Operator Telephone:	253-831-6249
Owner/Operator Telephone Ext:	Not reported
Owner/Operator Fax:	Not reported
Owner/Operator Email:	Not reported
Owner/Operator Indicator:	Operator
Owner/Operator Name:	TACOMA FIXTURE INC
Legal Status:	Private
Date Became Current:	1900-01-01 00:00:00.
Date Ended Current:	Not reported
Owner/Operator Address:	1815 E D ST
Owner/Operator City,State,Zip:	TACOMA, WA 98421-1505
Owner/Operator Telephone:	Not reported
Owner/Operator Telephone Ext:	Not reported
Owner/Operator Fax:	Not reported
Owner/Operator Email:	Not reported
Owner/Operator Indicator:	Operator
Owner/Operator Name:	JOHN K
Legal Status:	Private
Date Became Current:	1900-01-01 00:00:00.
Date Ended Current:	Not reported
Owner/Operator Address:	1815 E D ST
Owner/Operator City,State,Zip:	TACOMA, WA 98421-1505
Owner/Operator Telephone:	253-831-6249
Owner/Operator Telephone Ext:	Not reported
Owner/Operator Fax:	Not reported
Owner/Operator Email:	Not reported
Owner/Operator Indicator:	Owner
Owner/Operator Name:	HOME ELECTRIC
Legal Status:	Private
Date Became Current:	Not reported
Date Ended Current:	Not reported
Owner/Operator Address:	2366 EASTLAKE AVE E
Owner/Operator City,State,Zip:	SEATTLE, WA 98102
Owner/Operator Telephone:	206-324-0964
Owner/Operator Telephone Ext:	Not reported



Map ID  
Direction  
Distance  
Elevation

MAP FINDINGS

Site

Database(s)

EDR ID Number  
EPA ID Number

**TACOMA FIXTURE CO. (Continued)**

**1000334216**

Owner/Operator Fax: Not reported  
Owner/Operator Email: Not reported

Owner/Operator Indicator: Operator  
Owner/Operator Name: TACOMA FIXTURE INC  
Legal Status: Private  
Date Became Current: Not reported  
Date Ended Current: Not reported  
Owner/Operator Address: 1815 E D ST  
Owner/Operator City,State,Zip: TACOMA, WA 98421  
Owner/Operator Telephone: 253-831-6249  
Owner/Operator Telephone Ext: Not reported  
Owner/Operator Fax: Not reported  
Owner/Operator Email: Not reported

Owner/Operator Indicator: Owner  
Owner/Operator Name: TACOMA FIXTURE CO INC  
Legal Status: Private  
Date Became Current: Not reported  
Date Ended Current: Not reported  
Owner/Operator Address: 1815 E D ST  
Owner/Operator City,State,Zip: TACOMA, WA 98421  
Owner/Operator Telephone: 000-000-0000  
Owner/Operator Telephone Ext: Not reported  
Owner/Operator Fax: Not reported  
Owner/Operator Email: Not reported

Owner/Operator Indicator: Operator  
Owner/Operator Name: TACOMA FIXTURE CO INC  
Legal Status: Private  
Date Became Current: Not reported  
Date Ended Current: Not reported  
Owner/Operator Address: 1815 E D ST  
Owner/Operator City,State,Zip: TACOMA, WA 98421  
Owner/Operator Telephone: 000-000-0000  
Owner/Operator Telephone Ext: Not reported  
Owner/Operator Fax: Not reported  
Owner/Operator Email: Not reported

Owner/Operator Indicator: Owner  
Owner/Operator Name: BACKUS, JOHN  
Legal Status: Private  
Date Became Current: Not reported  
Date Ended Current: Not reported  
Owner/Operator Address: PO BOX 9  
Owner/Operator City,State,Zip: BELLEVUE, WA 98009  
Owner/Operator Telephone: 425-455-1341  
Owner/Operator Telephone Ext: Not reported  
Owner/Operator Fax: Not reported  
Owner/Operator Email: Not reported

Owner/Operator Indicator: Operator  
Owner/Operator Name: TACOMA FIXTURE INC  
Legal Status: Private  
Date Became Current: Not reported  
Date Ended Current: Not reported  
Owner/Operator Address: 1815 E D ST



Map ID  
Direction  
Distance  
Elevation

MAP FINDINGS

Site

Database(s)

EDR ID Number  
EPA ID Number

**TACOMA FIXTURE CO. (Continued)**

**1000334216**

Owner/Operator City,State,Zip:	TACOMA, WA 98421
Owner/Operator Telephone:	253-831-6249
Owner/Operator Telephone Ext:	Not reported
Owner/Operator Fax:	Not reported
Owner/Operator Email:	Not reported
Owner/Operator Indicator:	Owner
Owner/Operator Name:	HOME ELECTRIC
Legal Status:	Private
Date Became Current:	Not reported
Date Ended Current:	Not reported
Owner/Operator Address:	2366 EASTLAKE AVE E
Owner/Operator City,State,Zip:	SEATTLE, WA 98102
Owner/Operator Telephone:	206-324-0964
Owner/Operator Telephone Ext:	Not reported
Owner/Operator Fax:	Not reported
Owner/Operator Email:	Not reported
Owner/Operator Indicator:	Operator
Owner/Operator Name:	TACOMA FIXTURE CO INC
Legal Status:	Private
Date Became Current:	Not reported
Date Ended Current:	Not reported
Owner/Operator Address:	1815 E D ST
Owner/Operator City,State,Zip:	TACOMA, WA 98421
Owner/Operator Telephone:	000-000-0000
Owner/Operator Telephone Ext:	Not reported
Owner/Operator Fax:	Not reported
Owner/Operator Email:	Not reported
Owner/Operator Indicator:	Operator
Owner/Operator Name:	TACOMA FIXTURE CO INC
Legal Status:	Private
Date Became Current:	Not reported
Date Ended Current:	Not reported
Owner/Operator Address:	1815 E D ST
Owner/Operator City,State,Zip:	TACOMA, WA 98421
Owner/Operator Telephone:	000-000-0000
Owner/Operator Telephone Ext:	Not reported
Owner/Operator Fax:	Not reported
Owner/Operator Email:	Not reported
Owner/Operator Indicator:	Owner
Owner/Operator Name:	TACOMA FIXTURE CO INC
Legal Status:	Private
Date Became Current:	1996-06-21 00:00:00.
Date Ended Current:	Not reported
Owner/Operator Address:	1815 E D ST
Owner/Operator City,State,Zip:	TACOMA, WA 98421
Owner/Operator Telephone:	253-383-5541
Owner/Operator Telephone Ext:	Not reported
Owner/Operator Fax:	Not reported
Owner/Operator Email:	Not reported
Owner/Operator Indicator:	Operator
Owner/Operator Name:	TACOMA FIXTURE CO INC
Legal Status:	Private



Map ID  
Direction  
Distance  
Elevation

MAP FINDINGS

Site

Database(s)

EDR ID Number  
EPA ID Number

**TACOMA FIXTURE CO. (Continued)**

**1000334216**

Date Became Current:	Not reported
Date Ended Current:	Not reported
Owner/Operator Address:	1815 E D ST
Owner/Operator City,State,Zip:	TACOMA, WA 98421
Owner/Operator Telephone:	000-000-0000
Owner/Operator Telephone Ext:	Not reported
Owner/Operator Fax:	Not reported
Owner/Operator Email:	Not reported
Owner/Operator Indicator:	Owner
Owner/Operator Name:	BACKUS, JOHN
Legal Status:	Private
Date Became Current:	Not reported
Date Ended Current:	Not reported
Owner/Operator Address:	PO BOX 9
Owner/Operator City,State,Zip:	BELLEVUE, WA 98009
Owner/Operator Telephone:	425-455-1341
Owner/Operator Telephone Ext:	Not reported
Owner/Operator Fax:	Not reported
Owner/Operator Email:	Not reported
Owner/Operator Indicator:	Owner
Owner/Operator Name:	HOME ELECTRIC
Legal Status:	Private
Date Became Current:	Not reported
Date Ended Current:	Not reported
Owner/Operator Address:	2366 EASTLAKE AVE E
Owner/Operator City,State,Zip:	SEATTLE, WA 98102
Owner/Operator Telephone:	206-324-0964
Owner/Operator Telephone Ext:	Not reported
Owner/Operator Fax:	Not reported
Owner/Operator Email:	Not reported
Owner/Operator Indicator:	Owner
Owner/Operator Name:	HOME ELECTRIC
Legal Status:	Private
Date Became Current:	1900-01-01 00:00:00.
Date Ended Current:	Not reported
Owner/Operator Address:	2366 EASTLAKE AVE E
Owner/Operator City,State,Zip:	SEATTLE, WA 98102
Owner/Operator Telephone:	Not reported
Owner/Operator Telephone Ext:	Not reported
Owner/Operator Fax:	Not reported
Owner/Operator Email:	Not reported
Owner/Operator Indicator:	Owner
Owner/Operator Name:	HOME ELECTRIC
Legal Status:	Private
Date Became Current:	Not reported
Date Ended Current:	Not reported
Owner/Operator Address:	2366 EASTLAKE AVE E
Owner/Operator City,State,Zip:	SEATTLE, WA 98102
Owner/Operator Telephone:	206-324-0964
Owner/Operator Telephone Ext:	Not reported
Owner/Operator Fax:	Not reported
Owner/Operator Email:	Not reported



Map ID  
Direction  
Distance  
Elevation

MAP FINDINGS

Site

Database(s)

EDR ID Number  
EPA ID Number

**TACOMA FIXTURE CO. (Continued)**

**1000334216**

Owner/Operator Indicator:	Operator
Owner/Operator Name:	HOME ELECTRIC
Legal Status:	Private
Date Became Current:	Not reported
Date Ended Current:	Not reported
Owner/Operator Address:	2366 EASTLAKE AVE E
Owner/Operator City,State,Zip:	SEATTLE, WA 98102
Owner/Operator Telephone:	206-324-0964
Owner/Operator Telephone Ext:	Not reported
Owner/Operator Fax:	Not reported
Owner/Operator Email:	Not reported
Owner/Operator Indicator:	Owner
Owner/Operator Name:	TACOMA FIXTURE CO INC
Legal Status:	Private
Date Became Current:	Not reported
Date Ended Current:	Not reported
Owner/Operator Address:	1815 E D ST
Owner/Operator City,State,Zip:	TACOMA, WA 98421
Owner/Operator Telephone:	000-000-0000
Owner/Operator Telephone Ext:	Not reported
Owner/Operator Fax:	Not reported
Owner/Operator Email:	Not reported
Owner/Operator Indicator:	Owner
Owner/Operator Name:	TACOMA FIXTURE CO INC
Legal Status:	Private
Date Became Current:	Not reported
Date Ended Current:	Not reported
Owner/Operator Address:	1815 E D ST
Owner/Operator City,State,Zip:	TACOMA, WA 98421
Owner/Operator Telephone:	000-000-0000
Owner/Operator Telephone Ext:	Not reported
Owner/Operator Fax:	Not reported
Owner/Operator Email:	Not reported
Owner/Operator Indicator:	Owner
Owner/Operator Name:	TACOMA FIXTURE CO INC
Legal Status:	Private
Date Became Current:	Not reported
Date Ended Current:	Not reported
Owner/Operator Address:	1815 E D ST
Owner/Operator City,State,Zip:	TACOMA, WA 98421
Owner/Operator Telephone:	000-000-0000
Owner/Operator Telephone Ext:	Not reported
Owner/Operator Fax:	Not reported
Owner/Operator Email:	Not reported
Owner/Operator Indicator:	Owner
Owner/Operator Name:	BACKUS, JOHN
Legal Status:	Private
Date Became Current:	Not reported
Date Ended Current:	Not reported
Owner/Operator Address:	PO BOX 9
Owner/Operator City,State,Zip:	BELLEVUE, WA 98009
Owner/Operator Telephone:	425-455-1341
Owner/Operator Telephone Ext:	Not reported



Map ID  
Direction  
Distance  
Elevation

MAP FINDINGS

Site

Database(s)

EDR ID Number  
EPA ID Number

**TACOMA FIXTURE CO. (Continued)**

**1000334216**

Owner/Operator Fax: Not reported  
Owner/Operator Email: Not reported

Owner/Operator Indicator: Owner  
Owner/Operator Name: BACKUS, JOHN  
Legal Status: Private  
Date Became Current: Not reported  
Date Ended Current: Not reported  
Owner/Operator Address: PO BOX 9  
Owner/Operator City,State,Zip: BELLEVUE, WA 98009  
Owner/Operator Telephone: 425-455-1341  
Owner/Operator Telephone Ext: Not reported  
Owner/Operator Fax: Not reported  
Owner/Operator Email: Not reported

Owner/Operator Indicator: Owner  
Owner/Operator Name: HOME ELECTRIC  
Legal Status: Private  
Date Became Current: Not reported  
Date Ended Current: Not reported  
Owner/Operator Address: 2366 EASTLAKE AVE E  
Owner/Operator City,State,Zip: SEATTLE, WA 98102  
Owner/Operator Telephone: 206-324-0964  
Owner/Operator Telephone Ext: Not reported  
Owner/Operator Fax: Not reported  
Owner/Operator Email: Not reported

Owner/Operator Indicator: Owner  
Owner/Operator Name: HOME ELECTRIC  
Legal Status: Private  
Date Became Current: Not reported  
Date Ended Current: Not reported  
Owner/Operator Address: 2366 EASTLAKE AVE E  
Owner/Operator City,State,Zip: SEATTLE, WA 98102  
Owner/Operator Telephone: 206-324-0964  
Owner/Operator Telephone Ext: Not reported  
Owner/Operator Fax: Not reported  
Owner/Operator Email: Not reported

Owner/Operator Indicator: Owner  
Owner/Operator Name: BACKUS, JOHN  
Legal Status: Private  
Date Became Current: Not reported  
Date Ended Current: Not reported  
Owner/Operator Address: PO BOX 9  
Owner/Operator City,State,Zip: BELLEVUE, WA 98009  
Owner/Operator Telephone: 425-455-1341  
Owner/Operator Telephone Ext: Not reported  
Owner/Operator Fax: Not reported  
Owner/Operator Email: Not reported

Owner/Operator Indicator: Operator  
Owner/Operator Name: TACOMA FIXTURE CO INC  
Legal Status: Private  
Date Became Current: Not reported  
Date Ended Current: Not reported  
Owner/Operator Address: 1815 E D ST



Map ID  
Direction  
Distance  
Elevation

MAP FINDINGS

Site

Database(s)

EDR ID Number  
EPA ID Number

**TACOMA FIXTURE CO. (Continued)**

**1000334216**

Owner/Operator City,State,Zip:	TACOMA, WA 98421
Owner/Operator Telephone:	000-000-0000
Owner/Operator Telephone Ext:	Not reported
Owner/Operator Fax:	Not reported
Owner/Operator Email:	Not reported
Owner/Operator Indicator:	Operator
Owner/Operator Name:	TACOMA FIXTURE CO INC
Legal Status:	Private
Date Became Current:	Not reported
Date Ended Current:	Not reported
Owner/Operator Address:	1815 E D ST
Owner/Operator City,State,Zip:	TACOMA, WA 98421
Owner/Operator Telephone:	000-000-0000
Owner/Operator Telephone Ext:	Not reported
Owner/Operator Fax:	Not reported
Owner/Operator Email:	Not reported
Owner/Operator Indicator:	Owner
Owner/Operator Name:	TACOMA FIXTURE CO INC
Legal Status:	Private
Date Became Current:	1996-06-21 00:00:00.
Date Ended Current:	Not reported
Owner/Operator Address:	1815 E D ST
Owner/Operator City,State,Zip:	TACOMA, WA 98421
Owner/Operator Telephone:	253-383-5541
Owner/Operator Telephone Ext:	Not reported
Owner/Operator Fax:	Not reported
Owner/Operator Email:	Not reported
Owner/Operator Indicator:	Owner
Owner/Operator Name:	HOME ELECTRIC
Legal Status:	Private
Date Became Current:	Not reported
Date Ended Current:	Not reported
Owner/Operator Address:	2366 EASTLAKE AVE E
Owner/Operator City,State,Zip:	SEATTLE, WA 98102
Owner/Operator Telephone:	206-324-0964
Owner/Operator Telephone Ext:	Not reported
Owner/Operator Fax:	Not reported
Owner/Operator Email:	Not reported
Owner/Operator Indicator:	Operator
Owner/Operator Name:	TACOMA FIXTURE INC
Legal Status:	Private
Date Became Current:	Not reported
Date Ended Current:	Not reported
Owner/Operator Address:	1815 E D ST
Owner/Operator City,State,Zip:	TACOMA, WA 98421
Owner/Operator Telephone:	253-831-6249
Owner/Operator Telephone Ext:	Not reported
Owner/Operator Fax:	Not reported
Owner/Operator Email:	Not reported
Owner/Operator Indicator:	Owner
Owner/Operator Name:	HOME ELECTRIC
Legal Status:	Private



Map ID  
Direction  
Distance  
Elevation

MAP FINDINGS

Site

Database(s)

EDR ID Number  
EPA ID Number

**TACOMA FIXTURE CO. (Continued)**

**1000334216**

Date Became Current:	Not reported
Date Ended Current:	Not reported
Owner/Operator Address:	2366 EASTLAKE AVE E
Owner/Operator City,State,Zip:	SEATTLE, WA 98102
Owner/Operator Telephone:	206-324-0964
Owner/Operator Telephone Ext:	Not reported
Owner/Operator Fax:	Not reported
Owner/Operator Email:	Not reported
Owner/Operator Indicator:	Owner
Owner/Operator Name:	HOME ELECTRIC
Legal Status:	Private
Date Became Current:	Not reported
Date Ended Current:	Not reported
Owner/Operator Address:	2366 EASTLAKE AVE E
Owner/Operator City,State,Zip:	SEATTLE, WA 98102
Owner/Operator Telephone:	206-324-0964
Owner/Operator Telephone Ext:	Not reported
Owner/Operator Fax:	Not reported
Owner/Operator Email:	Not reported
Owner/Operator Indicator:	Owner
Owner/Operator Name:	TACOMA FIXTURE CO INC
Legal Status:	Private
Date Became Current:	Not reported
Date Ended Current:	Not reported
Owner/Operator Address:	1815 E D ST
Owner/Operator City,State,Zip:	TACOMA, WA 98421
Owner/Operator Telephone:	000-000-0000
Owner/Operator Telephone Ext:	Not reported
Owner/Operator Fax:	Not reported
Owner/Operator Email:	Not reported
Owner/Operator Indicator:	Owner
Owner/Operator Name:	TACOMA FIXTURE CO INC
Legal Status:	Private
Date Became Current:	Not reported
Date Ended Current:	Not reported
Owner/Operator Address:	1815 E D ST
Owner/Operator City,State,Zip:	TACOMA, WA 98421
Owner/Operator Telephone:	000-000-0000
Owner/Operator Telephone Ext:	Not reported
Owner/Operator Fax:	Not reported
Owner/Operator Email:	Not reported
Owner/Operator Indicator:	Owner
Owner/Operator Name:	TACOMA FIXTURE CO INC
Legal Status:	Private
Date Became Current:	1996-06-21 00:00:00.
Date Ended Current:	Not reported
Owner/Operator Address:	1815 E D ST
Owner/Operator City,State,Zip:	TACOMA, WA 98421
Owner/Operator Telephone:	253-383-5541
Owner/Operator Telephone Ext:	Not reported
Owner/Operator Fax:	Not reported
Owner/Operator Email:	Not reported



Map ID  
Direction  
Distance  
Elevation

MAP FINDINGS

Site

Database(s)

EDR ID Number  
EPA ID Number

**TACOMA FIXTURE CO. (Continued)**

**1000334216**

Owner/Operator Indicator: Operator  
Owner/Operator Name: TACOMA FIXTURE CO INC  
Legal Status: Private  
Date Became Current: Not reported  
Date Ended Current: Not reported  
Owner/Operator Address: 1815 E D ST  
Owner/Operator City,State,Zip: TACOMA, WA 98421  
Owner/Operator Telephone: 000-000-0000  
Owner/Operator Telephone Ext: Not reported  
Owner/Operator Fax: Not reported  
Owner/Operator Email: Not reported

Owner/Operator Indicator: Owner  
Owner/Operator Name: HOME ELECTRIC  
Legal Status: Private  
Date Became Current: Not reported  
Date Ended Current: Not reported  
Owner/Operator Address: 2366 EASTLAKE AVE E  
Owner/Operator City,State,Zip: SEATTLE, WA 98102  
Owner/Operator Telephone: 206-324-0964  
Owner/Operator Telephone Ext: Not reported  
Owner/Operator Fax: Not reported  
Owner/Operator Email: Not reported

Owner/Operator Indicator: Owner  
Owner/Operator Name: HOME ELECTRIC  
Legal Status: Private  
Date Became Current: Not reported  
Date Ended Current: Not reported  
Owner/Operator Address: 2366 EASTLAKE AVE E  
Owner/Operator City,State,Zip: SEATTLE, WA 98102  
Owner/Operator Telephone: 206-324-0964  
Owner/Operator Telephone Ext: Not reported  
Owner/Operator Fax: Not reported  
Owner/Operator Email: Not reported

**Historic Generators:**

Receive Date: 2003-08-18 00:00:00.0  
Handler Name: TACOMA FIXTURE INC  
Federal Waste Generator Description: Not a generator, verified  
State District Owner: WA  
Large Quantity Handler of Universal Waste: No  
Recognized Trader Importer: No  
Recognized Trader Exporter: No  
Spent Lead Acid Battery Importer: No  
Spent Lead Acid Battery Exporter: No  
Current Record: No  
Non Storage Recycler Activity: Not reported  
Electronic Manifest Broker: Not reported

Receive Date: 2007-04-06 00:00:00.0  
Handler Name: TACOMA FIXTURE INC  
Federal Waste Generator Description: Not a generator, verified  
State District Owner: WA  
Large Quantity Handler of Universal Waste: No  
Recognized Trader Importer: No  
Recognized Trader Exporter: No



Map ID  
Direction  
Distance  
Elevation

MAP FINDINGS

Site

Database(s)

EDR ID Number  
EPA ID Number

**TACOMA FIXTURE CO. (Continued)**

**1000334216**

Spent Lead Acid Battery Importer: No  
Spent Lead Acid Battery Exporter: No  
Current Record: No  
Non Storage Recycler Activity: Not reported  
Electronic Manifest Broker: Not reported

Receive Date: 2007-04-07 00:00:00.0  
Handler Name: TACOMA FIXTURE INC  
Federal Waste Generator Description: Not a generator, verified  
State District Owner: WA  
Large Quantity Handler of Universal Waste: No  
Recognized Trader Importer: No  
Recognized Trader Exporter: No  
Spent Lead Acid Battery Importer: No  
Spent Lead Acid Battery Exporter: No  
Current Record: Yes  
Non Storage Recycler Activity: Not reported  
Electronic Manifest Broker: Not reported

Receive Date: 1993-12-31 00:00:00.0  
Handler Name: TACOMA FIXTURE CO INC  
Federal Waste Generator Description: Small Quantity Generator  
State District Owner: WA  
Large Quantity Handler of Universal Waste: No  
Recognized Trader Importer: No  
Recognized Trader Exporter: No  
Spent Lead Acid Battery Importer: No  
Spent Lead Acid Battery Exporter: No  
Current Record: No  
Non Storage Recycler Activity: Not reported  
Electronic Manifest Broker: Not reported

Receive Date: 1994-01-01 00:00:00.0  
Handler Name: TACOMA FIXTURE CO INC  
Federal Waste Generator Description: Not a generator, verified  
State District Owner: WA  
Large Quantity Handler of Universal Waste: No  
Recognized Trader Importer: No  
Recognized Trader Exporter: No  
Spent Lead Acid Battery Importer: No  
Spent Lead Acid Battery Exporter: No  
Current Record: No  
Non Storage Recycler Activity: Not reported  
Electronic Manifest Broker: Not reported

Receive Date: 1995-01-01 00:00:00.0  
Handler Name: TACOMA FIXTURE CO INC  
Federal Waste Generator Description: Not a generator, verified  
State District Owner: WA  
Large Quantity Handler of Universal Waste: No  
Recognized Trader Importer: No  
Recognized Trader Exporter: No  
Spent Lead Acid Battery Importer: No  
Spent Lead Acid Battery Exporter: No  
Current Record: No  
Non Storage Recycler Activity: Not reported  
Electronic Manifest Broker: Not reported



Map ID  
Direction  
Distance  
Elevation

MAP FINDINGS

Site

Database(s)

EDR ID Number  
EPA ID Number

**TACOMA FIXTURE CO. (Continued)**

**1000334216**

Receive Date: 1996-03-06 00:00:00.0  
Handler Name: TACOMA FIXTURE CO INC  
Federal Waste Generator Description: Large Quantity Generator  
State District Owner: WA  
Large Quantity Handler of Universal Waste: No  
Recognized Trader Importer: No  
Recognized Trader Exporter: No  
Spent Lead Acid Battery Importer: No  
Spent Lead Acid Battery Exporter: No  
Current Record: No  
Non Storage Recycler Activity: Not reported  
Electronic Manifest Broker: Not reported

Receive Date: 1997-03-04 00:00:00.0  
Handler Name: TACOMA FIXTURE CO INC  
Federal Waste Generator Description: Large Quantity Generator  
State District Owner: WA  
Large Quantity Handler of Universal Waste: No  
Recognized Trader Importer: No  
Recognized Trader Exporter: No  
Spent Lead Acid Battery Importer: No  
Spent Lead Acid Battery Exporter: No  
Current Record: No  
Non Storage Recycler Activity: Not reported  
Electronic Manifest Broker: Not reported

Receive Date: 1998-02-25 00:00:00.0  
Handler Name: TACOMA FIXTURE CO INC  
Federal Waste Generator Description: Large Quantity Generator  
State District Owner: WA  
Large Quantity Handler of Universal Waste: No  
Recognized Trader Importer: No  
Recognized Trader Exporter: No  
Spent Lead Acid Battery Importer: No  
Spent Lead Acid Battery Exporter: No  
Current Record: No  
Non Storage Recycler Activity: Not reported  
Electronic Manifest Broker: Not reported

Receive Date: 1999-01-20 00:00:00.0  
Handler Name: TACOMA FIXTURE CO INC  
Federal Waste Generator Description: Large Quantity Generator  
State District Owner: WA  
Large Quantity Handler of Universal Waste: No  
Recognized Trader Importer: No  
Recognized Trader Exporter: No  
Spent Lead Acid Battery Importer: No  
Spent Lead Acid Battery Exporter: No  
Current Record: No  
Non Storage Recycler Activity: Not reported  
Electronic Manifest Broker: Not reported

Receive Date: 2000-02-03 00:00:00.0  
Handler Name: TACOMA FIXTURE CO INC  
Federal Waste Generator Description: Large Quantity Generator  
State District Owner: WA  
Large Quantity Handler of Universal Waste: No



Map ID  
Direction  
Distance  
Elevation

MAP FINDINGS

Site

Database(s)

EDR ID Number  
EPA ID Number

**TACOMA FIXTURE CO. (Continued)**

**1000334216**

Recognized Trader Importer: No  
Recognized Trader Exporter: No  
Spent Lead Acid Battery Importer: No  
Spent Lead Acid Battery Exporter: No  
Current Record: No  
Non Storage Recycler Activity: Not reported  
Electronic Manifest Broker: Not reported

Receive Date: 2001-02-28 00:00:00.0  
Handler Name: TACOMA FIXTURE CO INC  
Federal Waste Generator Description: Large Quantity Generator  
State District Owner: WA  
Large Quantity Handler of Universal Waste: No  
Recognized Trader Importer: No  
Recognized Trader Exporter: No  
Spent Lead Acid Battery Importer: No  
Spent Lead Acid Battery Exporter: No  
Current Record: No  
Non Storage Recycler Activity: Not reported  
Electronic Manifest Broker: Not reported

Receive Date: 2002-03-19 00:00:00.0  
Handler Name: TACOMA FIXTURE CO INC  
Federal Waste Generator Description: Small Quantity Generator  
State District Owner: WA  
Large Quantity Handler of Universal Waste: No  
Recognized Trader Importer: No  
Recognized Trader Exporter: No  
Spent Lead Acid Battery Importer: No  
Spent Lead Acid Battery Exporter: No  
Current Record: No  
Non Storage Recycler Activity: Not reported  
Electronic Manifest Broker: Not reported

Receive Date: 2003-03-03 00:00:00.0  
Handler Name: TACOMA FIXTURE CO INC  
Federal Waste Generator Description: Large Quantity Generator  
State District Owner: WA  
Large Quantity Handler of Universal Waste: No  
Recognized Trader Importer: No  
Recognized Trader Exporter: No  
Spent Lead Acid Battery Importer: No  
Spent Lead Acid Battery Exporter: No  
Current Record: No  
Non Storage Recycler Activity: Not reported  
Electronic Manifest Broker: Not reported

Receive Date: 2003-08-18 00:00:00.0  
Handler Name: TACOMA FIXTURE INC  
Federal Waste Generator Description: Small Quantity Generator  
State District Owner: WA  
Large Quantity Handler of Universal Waste: No  
Recognized Trader Importer: No  
Recognized Trader Exporter: No  
Spent Lead Acid Battery Importer: No  
Spent Lead Acid Battery Exporter: No  
Current Record: No



Map ID  
Direction  
Distance  
Elevation

MAP FINDINGS

Site

Database(s)

EDR ID Number  
EPA ID Number

**TACOMA FIXTURE CO. (Continued)**

**1000334216**

Non Storage Recycler Activity: Not reported  
Electronic Manifest Broker: Not reported

Receive Date: 2004-03-01 00:00:00.0  
Handler Name: TACOMA FIXTURE INC  
Federal Waste Generator Description: Large Quantity Generator  
State District Owner: WA  
Large Quantity Handler of Universal Waste: No  
Recognized Trader Importer: No  
Recognized Trader Exporter: No  
Spent Lead Acid Battery Importer: No  
Spent Lead Acid Battery Exporter: No  
Current Record: No  
Non Storage Recycler Activity: Not reported  
Electronic Manifest Broker: Not reported

Receive Date: 2007-04-05 00:00:00.0  
Handler Name: TACOMA FIXTURE INC  
Federal Waste Generator Description: Conditionally Exempt Small Quantity Generator  
State District Owner: WA  
Large Quantity Handler of Universal Waste: No  
Recognized Trader Importer: No  
Recognized Trader Exporter: No  
Spent Lead Acid Battery Importer: No  
Spent Lead Acid Battery Exporter: No  
Current Record: No  
Non Storage Recycler Activity: Not reported  
Electronic Manifest Broker: Not reported

Receive Date: 2007-04-06 00:00:00.0  
Handler Name: TACOMA FIXTURE INC  
Federal Waste Generator Description: Large Quantity Generator  
State District Owner: WA  
Large Quantity Handler of Universal Waste: No  
Recognized Trader Importer: No  
Recognized Trader Exporter: No  
Spent Lead Acid Battery Importer: No  
Spent Lead Acid Battery Exporter: No  
Current Record: No  
Non Storage Recycler Activity: Not reported  
Electronic Manifest Broker: Not reported

Receive Date: 2007-04-06 00:00:00.0  
Handler Name: TACOMA FIXTURE INC  
Federal Waste Generator Description: Conditionally Exempt Small Quantity Generator  
State District Owner: WA  
Large Quantity Handler of Universal Waste: No  
Recognized Trader Importer: No  
Recognized Trader Exporter: No  
Spent Lead Acid Battery Importer: No  
Spent Lead Acid Battery Exporter: No  
Current Record: No  
Non Storage Recycler Activity: Not reported  
Electronic Manifest Broker: Not reported

Receive Date: 1993-09-01 00:00:00.0  
Handler Name: TACOMA FIXTURE CO.



Map ID  
Direction  
Distance  
Elevation

MAP FINDINGS

Site

Database(s)

EDR ID Number  
EPA ID Number

**TACOMA FIXTURE CO. (Continued)**

**1000334216**

Federal Waste Generator Description:	Large Quantity Generator
State District Owner:	Not reported
Large Quantity Handler of Universal Waste:	No
Recognized Trader Importer:	No
Recognized Trader Exporter:	No
Spent Lead Acid Battery Importer:	No
Spent Lead Acid Battery Exporter:	No
Current Record:	No
Non Storage Recycler Activity:	Not reported
Electronic Manifest Broker:	Not reported
Receive Date:	1994-03-31 00:00:00.0
Handler Name:	TACOMA FIXTURE COMPANY INC
Federal Waste Generator Description:	Large Quantity Generator
State District Owner:	Not reported
Large Quantity Handler of Universal Waste:	No
Recognized Trader Importer:	No
Recognized Trader Exporter:	No
Spent Lead Acid Battery Importer:	No
Spent Lead Acid Battery Exporter:	No
Current Record:	No
Non Storage Recycler Activity:	Not reported
Electronic Manifest Broker:	Not reported
Receive Date:	1996-03-01 00:00:00.0
Handler Name:	TACOMA FIXTURE COMPANY INC
Federal Waste Generator Description:	Large Quantity Generator
State District Owner:	Not reported
Large Quantity Handler of Universal Waste:	No
Recognized Trader Importer:	No
Recognized Trader Exporter:	No
Spent Lead Acid Battery Importer:	No
Spent Lead Acid Battery Exporter:	No
Current Record:	No
Non Storage Recycler Activity:	Not reported
Electronic Manifest Broker:	Not reported
Receive Date:	1998-02-25 00:00:00.0
Handler Name:	TACOMA FIXTURE CO INC
Federal Waste Generator Description:	Large Quantity Generator
State District Owner:	Not reported
Large Quantity Handler of Universal Waste:	No
Recognized Trader Importer:	No
Recognized Trader Exporter:	No
Spent Lead Acid Battery Importer:	No
Spent Lead Acid Battery Exporter:	No
Current Record:	No
Non Storage Recycler Activity:	Not reported
Electronic Manifest Broker:	Not reported
Receive Date:	2000-02-03 00:00:00.0
Handler Name:	TACOMA FIXTURE CO INC
Federal Waste Generator Description:	Large Quantity Generator
State District Owner:	Not reported
Large Quantity Handler of Universal Waste:	No
Recognized Trader Importer:	No
Recognized Trader Exporter:	No



Map ID  
Direction  
Distance  
Elevation

MAP FINDINGS

Site

Database(s)

EDR ID Number  
EPA ID Number

**TACOMA FIXTURE CO. (Continued)**

**1000334216**

Spent Lead Acid Battery Importer:	No
Spent Lead Acid Battery Exporter:	No
Current Record:	No
Non Storage Recycler Activity:	Not reported
Electronic Manifest Broker:	Not reported
Receive Date:	2003-12-31 00:00:00.0
Handler Name:	TACOMA FIXTURE INC
Federal Waste Generator Description:	Large Quantity Generator
State District Owner:	WA
Large Quantity Handler of Universal Waste:	No
Recognized Trader Importer:	No
Recognized Trader Exporter:	No
Spent Lead Acid Battery Importer:	No
Spent Lead Acid Battery Exporter:	No
Current Record:	No
Non Storage Recycler Activity:	Not reported
Electronic Manifest Broker:	Not reported

List of NAICS Codes and Descriptions:

NAICS Code:	321911
NAICS Description:	WOOD WINDOW AND DOOR MANUFACTURING
NAICS Code:	33711
NAICS Description:	WOOD KITCHEN CABINET AND COUNTERTOP MANUFACTURING
NAICS Code:	337129
NAICS Description:	WOOD TELEVISION, RADIO, AND SEWING MACHINE CABINET MANUFACTURING

Facility Has Received Notices of Violation:

Found Violation:	Yes
Agency Which Determined Violation:	State
Violation Short Description:	Generators - General
Date Violation was Determined:	2003-10-28 00:00:00.0
Actual Return to Compliance Date:	2003-10-28 00:00:00.0
Return to Compliance Qualifier:	Documented
Violation Responsible Agency:	State
Scheduled Compliance Date:	Not reported
Enforcement Identifier:	001
Date of Enforcement Action:	2003-12-05 00:00:00.0
Enforcement Responsible Agency:	State
Enforcement Docket Number:	Not reported
Enforcement Attorney:	Not reported
Corrective Action Component:	No
Appeal Initiated Date:	Not reported
Appeal Resolution Date:	Not reported
Disposition Status Date:	Not reported
Disposition Status:	Not reported
Disposition Status Description:	Not reported
Consent/Final Order Sequence Number:	Not reported
Consent/Final Order Respondent Name:	Not reported
Consent/Final Order Lead Agency:	Not reported
Enforcement Type:	WRITTEN INFORMAL
Enforcement Responsible Person:	WAAME
Enforcement Responsible Sub-Organization:	SW
SEP Sequence Number:	Not reported



Map ID  
Direction  
Distance  
Elevation

MAP FINDINGS

Site

Database(s)

EDR ID Number  
EPA ID Number

**TACOMA FIXTURE CO. (Continued)**

**1000334216**

SEP Expenditure Amount: Not reported  
SEP Scheduled Completion Date: Not reported  
SEP Actual Date: Not reported  
SEP Defaulted Date: Not reported  
SEP Type: Not reported  
SEP Type Description: Not reported  
Proposed Amount: Not reported  
Final Monetary Amount: Not reported  
Paid Amount: Not reported  
Final Count: Not reported  
Final Amount: Not reported

Found Violation: No  
Agency Which Determined Violation: Not reported  
Violation Short Description: Not reported  
Date Violation was Determined: Not reported  
Actual Return to Compliance Date: Not reported  
Return to Compliance Qualifier: Not reported  
Violation Responsible Agency: Not reported  
Scheduled Compliance Date: Not reported  
Enforcement Identifier: Not reported  
Date of Enforcement Action: Not reported  
Enforcement Responsible Agency: Not reported  
Enforcement Docket Number: Not reported  
Enforcement Attorney: Not reported  
Corrective Action Component: Not reported  
Appeal Initiated Date: Not reported  
Appeal Resolution Date: Not reported  
Disposition Status Date: Not reported  
Disposition Status: Not reported  
Disposition Status Description: Not reported

Consent/Final Order Sequence Number: Not reported  
Consent/Final Order Respondent Name: Not reported  
Consent/Final Order Lead Agency: Not reported  
Enforcement Type: Not reported  
Enforcement Responsible Person: Not reported  
Enforcement Responsible Sub-Organization: Not reported  
SEP Sequence Number: Not reported  
SEP Expenditure Amount: Not reported  
SEP Scheduled Completion Date: Not reported  
SEP Actual Date: Not reported  
SEP Defaulted Date: Not reported  
SEP Type: Not reported  
SEP Type Description: Not reported  
Proposed Amount: Not reported  
Final Monetary Amount: Not reported  
Paid Amount: Not reported  
Final Count: Not reported  
Final Amount: Not reported

Found Violation: Yes  
Agency Which Determined Violation: State  
Violation Short Description: Generators - General  
Date Violation was Determined: 2003-10-28 00:00:00.0  
Actual Return to Compliance Date: 2003-12-15 00:00:00.0  
Return to Compliance Qualifier: Documented  
Violation Responsible Agency: State



Map ID  
Direction  
Distance  
Elevation

MAP FINDINGS

Site

Database(s)

EDR ID Number  
EPA ID Number

**TACOMA FIXTURE CO. (Continued)**

**1000334216**

Scheduled Compliance Date:	2003-12-31 00:00:00.0
Enforcement Identifier:	001
Date of Enforcement Action:	2003-12-05 00:00:00.0
Enforcement Responsible Agency:	State
Enforcement Docket Number:	Not reported
Enforcement Attorney:	Not reported
Corrective Action Component:	No
Appeal Initiated Date:	Not reported
Appeal Resolution Date:	Not reported
Disposition Status Date:	Not reported
Disposition Status:	Not reported
Disposition Status Description:	Not reported
Consent/Final Order Sequence Number:	Not reported
Consent/Final Order Respondent Name:	Not reported
Consent/Final Order Lead Agency:	Not reported
Enforcement Type:	WRITTEN INFORMAL
Enforcement Responsible Person:	WAAME
Enforcement Responsible Sub-Organization:	SW
SEP Sequence Number:	Not reported
SEP Expenditure Amount:	Not reported
SEP Scheduled Completion Date:	Not reported
SEP Actual Date:	Not reported
SEP Defaulted Date:	Not reported
SEP Type:	Not reported
SEP Type Description:	Not reported
Proposed Amount:	Not reported
Final Monetary Amount:	Not reported
Paid Amount:	Not reported
Final Count:	Not reported
Final Amount:	Not reported
Found Violation:	Yes
Agency Which Determined Violation:	State
Violation Short Description:	Generators - General
Date Violation was Determined:	1998-01-15 00:00:00.0
Actual Return to Compliance Date:	1998-02-20 00:00:00.0
Return to Compliance Qualifier:	Observed
Violation Responsible Agency:	State
Scheduled Compliance Date:	1998-02-23 00:00:00.0
Enforcement Identifier:	000
Date of Enforcement Action:	1998-01-15 00:00:00.0
Enforcement Responsible Agency:	State
Enforcement Docket Number:	Not reported
Enforcement Attorney:	WA
Corrective Action Component:	No
Appeal Initiated Date:	Not reported
Appeal Resolution Date:	Not reported
Disposition Status Date:	Not reported
Disposition Status:	Not reported
Disposition Status Description:	Not reported
Consent/Final Order Sequence Number:	Not reported
Consent/Final Order Respondent Name:	Not reported
Consent/Final Order Lead Agency:	Not reported
Enforcement Type:	WRITTEN INFORMAL
Enforcement Responsible Person:	WANAS
Enforcement Responsible Sub-Organization:	SW
SEP Sequence Number:	Not reported



Map ID  
Direction  
Distance  
Elevation

MAP FINDINGS

Site

Database(s)

EDR ID Number  
EPA ID Number

**TACOMA FIXTURE CO. (Continued)**

**1000334216**

SEP Expenditure Amount:	Not reported
SEP Scheduled Completion Date:	Not reported
SEP Actual Date:	Not reported
SEP Defaulted Date:	Not reported
SEP Type:	Not reported
SEP Type Description:	Not reported
Proposed Amount:	Not reported
Final Monetary Amount:	Not reported
Paid Amount:	Not reported
Final Count:	Not reported
Final Amount:	Not reported
Found Violation:	Yes
Agency Which Determined Violation:	State
Violation Short Description:	Generators - General
Date Violation was Determined:	1998-01-15 00:00:00.0
Actual Return to Compliance Date:	1998-02-20 00:00:00.0
Return to Compliance Qualifier:	Observed
Violation Responsible Agency:	State
Scheduled Compliance Date:	1998-02-23 00:00:00.0
Enforcement Identifier:	000
Date of Enforcement Action:	1998-01-15 00:00:00.0
Enforcement Responsible Agency:	State
Enforcement Docket Number:	Not reported
Enforcement Attorney:	WA
Corrective Action Component:	No
Appeal Initiated Date:	Not reported
Appeal Resolution Date:	Not reported
Disposition Status Date:	Not reported
Disposition Status:	Not reported
Disposition Status Description:	Not reported
Consent/Final Order Sequence Number:	Not reported
Consent/Final Order Respondent Name:	Not reported
Consent/Final Order Lead Agency:	Not reported
Enforcement Type:	WRITTEN INFORMAL
Enforcement Responsible Person:	WANAS
Enforcement Responsible Sub-Organization:	SW
SEP Sequence Number:	Not reported
SEP Expenditure Amount:	Not reported
SEP Scheduled Completion Date:	Not reported
SEP Actual Date:	Not reported
SEP Defaulted Date:	Not reported
SEP Type:	Not reported
SEP Type Description:	Not reported
Proposed Amount:	Not reported
Final Monetary Amount:	Not reported
Paid Amount:	Not reported
Final Count:	Not reported
Final Amount:	Not reported
Found Violation:	Yes
Agency Which Determined Violation:	State
Violation Short Description:	Generators - General
Date Violation was Determined:	1998-01-15 00:00:00.0
Actual Return to Compliance Date:	1998-02-20 00:00:00.0
Return to Compliance Qualifier:	Observed
Violation Responsible Agency:	State



Map ID  
Direction  
Distance  
Elevation

MAP FINDINGS

Site

Database(s)

EDR ID Number  
EPA ID Number

**TACOMA FIXTURE CO. (Continued)**

**1000334216**

Scheduled Compliance Date:	1998-02-23 00:00:00.0
Enforcement Identifier:	000
Date of Enforcement Action:	1998-01-15 00:00:00.0
Enforcement Responsible Agency:	State
Enforcement Docket Number:	Not reported
Enforcement Attorney:	WA
Corrective Action Component:	No
Appeal Initiated Date:	Not reported
Appeal Resolution Date:	Not reported
Disposition Status Date:	Not reported
Disposition Status:	Not reported
Disposition Status Description:	Not reported
Consent/Final Order Sequence Number:	Not reported
Consent/Final Order Respondent Name:	Not reported
Consent/Final Order Lead Agency:	Not reported
Enforcement Type:	WRITTEN INFORMAL
Enforcement Responsible Person:	WANAS
Enforcement Responsible Sub-Organization:	SW
SEP Sequence Number:	Not reported
SEP Expenditure Amount:	Not reported
SEP Scheduled Completion Date:	Not reported
SEP Actual Date:	Not reported
SEP Defaulted Date:	Not reported
SEP Type:	Not reported
SEP Type Description:	Not reported
Proposed Amount:	Not reported
Final Monetary Amount:	Not reported
Paid Amount:	Not reported
Final Count:	Not reported
Final Amount:	Not reported
Found Violation:	Yes
Agency Which Determined Violation:	State
Violation Short Description:	Generators - General
Date Violation was Determined:	1998-01-15 00:00:00.0
Actual Return to Compliance Date:	1998-02-20 00:00:00.0
Return to Compliance Qualifier:	Observed
Violation Responsible Agency:	State
Scheduled Compliance Date:	1998-02-23 00:00:00.0
Enforcement Identifier:	000
Date of Enforcement Action:	1998-01-15 00:00:00.0
Enforcement Responsible Agency:	State
Enforcement Docket Number:	Not reported
Enforcement Attorney:	WA
Corrective Action Component:	No
Appeal Initiated Date:	Not reported
Appeal Resolution Date:	Not reported
Disposition Status Date:	Not reported
Disposition Status:	Not reported
Disposition Status Description:	Not reported
Consent/Final Order Sequence Number:	Not reported
Consent/Final Order Respondent Name:	Not reported
Consent/Final Order Lead Agency:	Not reported
Enforcement Type:	WRITTEN INFORMAL
Enforcement Responsible Person:	WANAS
Enforcement Responsible Sub-Organization:	SW
SEP Sequence Number:	Not reported



Map ID  
Direction  
Distance  
Elevation

MAP FINDINGS

Site

Database(s)

EDR ID Number  
EPA ID Number

**TACOMA FIXTURE CO. (Continued)**

**1000334216**

SEP Expenditure Amount:	Not reported
SEP Scheduled Completion Date:	Not reported
SEP Actual Date:	Not reported
SEP Defaulted Date:	Not reported
SEP Type:	Not reported
SEP Type Description:	Not reported
Proposed Amount:	Not reported
Final Monetary Amount:	Not reported
Paid Amount:	Not reported
Final Count:	Not reported
Final Amount:	Not reported
Found Violation:	Yes
Agency Which Determined Violation:	State
Violation Short Description:	Generators - General
Date Violation was Determined:	2003-10-28 00:00:00.0
Actual Return to Compliance Date:	2003-10-28 00:00:00.0
Return to Compliance Qualifier:	Documented
Violation Responsible Agency:	State
Scheduled Compliance Date:	Not reported
Enforcement Identifier:	001
Date of Enforcement Action:	2003-12-05 00:00:00.0
Enforcement Responsible Agency:	State
Enforcement Docket Number:	Not reported
Enforcement Attorney:	Not reported
Corrective Action Component:	No
Appeal Initiated Date:	Not reported
Appeal Resolution Date:	Not reported
Disposition Status Date:	Not reported
Disposition Status:	Not reported
Disposition Status Description:	Not reported
Consent/Final Order Sequence Number:	Not reported
Consent/Final Order Respondent Name:	Not reported
Consent/Final Order Lead Agency:	Not reported
Enforcement Type:	WRITTEN INFORMAL
Enforcement Responsible Person:	WAAME
Enforcement Responsible Sub-Organization:	SW
SEP Sequence Number:	Not reported
SEP Expenditure Amount:	Not reported
SEP Scheduled Completion Date:	Not reported
SEP Actual Date:	Not reported
SEP Defaulted Date:	Not reported
SEP Type:	Not reported
SEP Type Description:	Not reported
Proposed Amount:	Not reported
Final Monetary Amount:	Not reported
Paid Amount:	Not reported
Final Count:	Not reported
Final Amount:	Not reported
Found Violation:	Yes
Agency Which Determined Violation:	State
Violation Short Description:	Generators - General
Date Violation was Determined:	1998-01-15 00:00:00.0
Actual Return to Compliance Date:	1998-02-20 00:00:00.0
Return to Compliance Qualifier:	Observed
Violation Responsible Agency:	State



Map ID  
Direction  
Distance  
Elevation

MAP FINDINGS

Site

Database(s)

EDR ID Number  
EPA ID Number

**TACOMA FIXTURE CO. (Continued)**

**1000334216**

Scheduled Compliance Date: 1998-02-23 00:00:00.0  
Enforcement Identifier: 000  
Date of Enforcement Action: 1998-01-15 00:00:00.0  
Enforcement Responsible Agency: State  
Enforcement Docket Number: Not reported  
Enforcement Attorney: WA  
Corrective Action Component: No  
Appeal Initiated Date: Not reported  
Appeal Resolution Date: Not reported  
Disposition Status Date: Not reported  
Disposition Status: Not reported  
Disposition Status Description: Not reported  
Consent/Final Order Sequence Number: Not reported  
Consent/Final Order Respondent Name: Not reported  
Consent/Final Order Lead Agency: Not reported  
Enforcement Type: WRITTEN INFORMAL  
Enforcement Responsible Person: WANAS  
Enforcement Responsible Sub-Organization: SW  
SEP Sequence Number: Not reported  
SEP Expenditure Amount: Not reported  
SEP Scheduled Completion Date: Not reported  
SEP Actual Date: Not reported  
SEP Defaulted Date: Not reported  
SEP Type: Not reported  
SEP Type Description: Not reported  
Proposed Amount: Not reported  
Final Monetary Amount: Not reported  
Paid Amount: Not reported  
Final Count: Not reported  
Final Amount: Not reported

**Evaluation Action Summary:**

Evaluation Date: 2003-10-28 00:00:00.0  
Evaluation Responsible Agency: State  
Found Violation: Yes  
Evaluation Type Description: COMPLIANCE EVALUATION INSPECTION ON-SITE  
Evaluation Responsible Person Identifier: WAAME  
Evaluation Responsible Sub-Organization: SW  
Actual Return to Compliance Date: 2003-10-28 00:00:00.0  
Scheduled Compliance Date: Not reported  
Date of Request: Not reported  
Date Response Received: Not reported  
Request Agency: Not reported  
Former Citation: Not reported

Evaluation Date: 2008-04-24 00:00:00.0  
Evaluation Responsible Agency: State  
Found Violation: No  
Evaluation Type Description: COMPLIANCE EVALUATION INSPECTION ON-SITE  
Evaluation Responsible Person Identifier: WANDL  
Evaluation Responsible Sub-Organization: SW  
Actual Return to Compliance Date: Not reported  
Scheduled Compliance Date: Not reported  
Date of Request: Not reported  
Date Response Received: Not reported  
Request Agency: Not reported  
Former Citation: Not reported



Map ID  
Direction  
Distance  
Elevation

MAP FINDINGS

Site

Database(s)

EDR ID Number  
EPA ID Number

**TACOMA FIXTURE CO. (Continued)**

**1000334216**

Evaluation Date: 2003-10-28 00:00:00.0  
Evaluation Responsible Agency: State  
Found Violation: Yes  
Evaluation Type Description: COMPLIANCE EVALUATION INSPECTION ON-SITE  
Evaluation Responsible Person Identifier: WAAME  
Evaluation Responsible Sub-Organization: SW  
Actual Return to Compliance Date: 2003-12-15 00:00:00.0  
Scheduled Compliance Date: 2003-12-31 00:00:00.0  
Date of Request: Not reported  
Date Response Received: Not reported  
Request Agency: Not reported  
Former Citation: Not reported

Evaluation Date: 1998-01-15 00:00:00.0  
Evaluation Responsible Agency: State  
Found Violation: Yes  
Evaluation Type Description: COMPLIANCE EVALUATION INSPECTION ON-SITE  
Evaluation Responsible Person Identifier: WANAS  
Evaluation Responsible Sub-Organization: SW  
Actual Return to Compliance Date: 1998-02-20 00:00:00.0  
Scheduled Compliance Date: 1998-02-23 00:00:00.0  
Date of Request: Not reported  
Date Response Received: Not reported  
Request Agency: Not reported  
Former Citation: Not reported

Evaluation Date: 1998-01-15 00:00:00.0  
Evaluation Responsible Agency: State  
Found Violation: Yes  
Evaluation Type Description: COMPLIANCE EVALUATION INSPECTION ON-SITE  
Evaluation Responsible Person Identifier: WANAS  
Evaluation Responsible Sub-Organization: SW  
Actual Return to Compliance Date: 1998-02-20 00:00:00.0  
Scheduled Compliance Date: 1998-02-23 00:00:00.0  
Date of Request: Not reported  
Date Response Received: Not reported  
Request Agency: Not reported  
Former Citation: Not reported

Evaluation Date: 1998-01-15 00:00:00.0  
Evaluation Responsible Agency: State  
Found Violation: Yes  
Evaluation Type Description: COMPLIANCE EVALUATION INSPECTION ON-SITE  
Evaluation Responsible Person Identifier: WANAS  
Evaluation Responsible Sub-Organization: SW  
Actual Return to Compliance Date: 1998-02-20 00:00:00.0  
Scheduled Compliance Date: 1998-02-23 00:00:00.0  
Date of Request: Not reported  
Date Response Received: Not reported  
Request Agency: Not reported  
Former Citation: Not reported

Evaluation Date: 1998-01-15 00:00:00.0  
Evaluation Responsible Agency: State  
Found Violation: Yes  
Evaluation Type Description: COMPLIANCE EVALUATION INSPECTION ON-SITE  
Evaluation Responsible Person Identifier: WANAS



Map ID  
Direction  
Distance  
Elevation

MAP FINDINGS

Site

Database(s)

EDR ID Number  
EPA ID Number

**TACOMA FIXTURE CO. (Continued)**

**1000334216**

Evaluation Responsible Sub-Organization: SW  
Actual Return to Compliance Date: 1998-02-20 00:00:00.0  
Scheduled Compliance Date: 1998-02-23 00:00:00.0  
Date of Request: Not reported  
Date Response Received: Not reported  
Request Agency: Not reported  
Former Citation: Not reported

Evaluation Date: 2003-10-28 00:00:00.0  
Evaluation Responsible Agency: State  
Found Violation: Yes  
Evaluation Type Description: COMPLIANCE EVALUATION INSPECTION ON-SITE  
Evaluation Responsible Person Identifier: WAAME  
Evaluation Responsible Sub-Organization: SW  
Actual Return to Compliance Date: 2003-10-28 00:00:00.0  
Scheduled Compliance Date: Not reported  
Date of Request: Not reported  
Date Response Received: Not reported  
Request Agency: Not reported  
Former Citation: Not reported

Evaluation Date: 1998-01-15 00:00:00.0  
Evaluation Responsible Agency: State  
Found Violation: Yes  
Evaluation Type Description: COMPLIANCE EVALUATION INSPECTION ON-SITE  
Evaluation Responsible Person Identifier: WANAS  
Evaluation Responsible Sub-Organization: SW  
Actual Return to Compliance Date: 1998-02-20 00:00:00.0  
Scheduled Compliance Date: 1998-02-23 00:00:00.0  
Date of Request: Not reported  
Date Response Received: Not reported  
Request Agency: Not reported  
Former Citation: Not reported

**ICIS:**

Enforcement Action ID: WAPSCAI0000000000000000085  
FRS ID: 110000774387  
Action Name: 3-007451 NOV  
Facility Name: TACOMA FIXTURE CO INC  
Facility Address: 1815 E D ST  
TACOMA, WA 98421  
Enforcement Action Type: Notice of Violation  
Facility County: PIERCE  
Program System Acronym: AIR  
Enforcement Action Forum Desc: Administrative - Informal  
EA Type Code: NOV  
Facility SIC Code: Not reported  
Federal Facility ID: Not reported  
Latitude in Decimal Degrees: 47.24606  
Longitude in Decimal Degrees: -122.43061  
Permit Type Desc: Not reported  
Program System Acronym: WAPSC0005305300170  
Facility NAICS Code: 321918  
Tribal Land Code: Not reported

Enforcement Action ID: WAPSCA0000530530017000033



Map ID  
Direction  
Distance  
Elevation

MAP FINDINGS

Site

Database(s)

EDR ID Number  
EPA ID Number

**TACOMA FIXTURE CO. (Continued)**

**1000334216**

FRS ID: 110000774387  
Action Name: TACOMA FIXTURE CO INC 530530017000033  
Facility Name: TACOMA FIXTURE CO INC  
Facility Address: 1815 E D ST  
TACOMA, WA 98421  
Enforcement Action Type: Notice of Violation  
Facility County: PIERCE  
Program System Acronym: AIR  
Enforcement Action Forum Desc: Administrative - Informal  
EA Type Code: NOV  
Facility SIC Code: Not reported  
Federal Facility ID: Not reported  
Latitude in Decimal Degrees: 47.24606  
Longitude in Decimal Degrees: -122.43061  
Permit Type Desc: Not reported  
Program System Acronym: WAPSC0005305300170  
Facility NAICS Code: 321918  
Tribal Land Code: Not reported  
  
Enforcement Action ID: WAPSCA0000530530017000030  
FRS ID: 110000774387  
Action Name: TACOMA FIXTURE CO INC 530530017000030  
Facility Name: TACOMA FIXTURE CO INC  
Facility Address: 1815 E D ST  
TACOMA, WA 98421  
Enforcement Action Type: Notice of Violation  
Facility County: PIERCE  
Program System Acronym: AIR  
Enforcement Action Forum Desc: Administrative - Informal  
EA Type Code: NOV  
Facility SIC Code: Not reported  
Federal Facility ID: Not reported  
Latitude in Decimal Degrees: 47.24606  
Longitude in Decimal Degrees: -122.43061  
Permit Type Desc: Not reported  
Program System Acronym: WAPSC0005305300170  
Facility NAICS Code: 321918  
Tribal Land Code: Not reported  
  
Enforcement Action ID: WAPSCA0000530530017000027  
FRS ID: 110000774387  
Action Name: TACOMA FIXTURE CO INC 530530017000027  
Facility Name: TACOMA FIXTURE CO INC  
Facility Address: 1815 E D ST  
TACOMA, WA 98421  
Enforcement Action Type: Notice of Violation  
Facility County: PIERCE  
Program System Acronym: AIR  
Enforcement Action Forum Desc: Administrative - Informal  
EA Type Code: NOV  
Facility SIC Code: Not reported  
Federal Facility ID: Not reported  
Latitude in Decimal Degrees: 47.24606  
Longitude in Decimal Degrees: -122.43061  
Permit Type Desc: Not reported  
Program System Acronym: WAPSC0005305300170  
Facility NAICS Code: 321918



Map ID  
Direction  
Distance  
Elevation

MAP FINDINGS

Site

Database(s)

EDR ID Number  
EPA ID Number

**TACOMA FIXTURE CO. (Continued)**

**1000334216**

Tribal Land Code: Not reported

Enforcement Action ID: WAPSCA0000530530017000022  
FRS ID: 110000774387  
Action Name: TACOMA FIXTURE CO INC 530530017000022  
Facility Name: TACOMA FIXTURE CO INC  
Facility Address: 1815 E D ST  
TACOMA, WA 98421

Enforcement Action Type: Notice of Violation  
Facility County: PIERCE  
Program System Acronym: AIR  
Enforcement Action Forum Desc: Administrative - Informal  
EA Type Code: NOV  
Facility SIC Code: Not reported  
Federal Facility ID: Not reported  
Latitude in Decimal Degrees: 47.24606  
Longitude in Decimal Degrees: -122.43061  
Permit Type Desc: Not reported  
Program System Acronym: WAPSC0005305300170  
Facility NAICS Code: 321918  
Tribal Land Code: Not reported

Enforcement Action ID: WAPSCA0000530530017000020  
FRS ID: 110000774387  
Action Name: TACOMA FIXTURE CO INC 530530017000020  
Facility Name: TACOMA FIXTURE CO INC  
Facility Address: 1815 E D ST  
TACOMA, WA 98421

Enforcement Action Type: Administrative Order  
Facility County: PIERCE  
Program System Acronym: AIR  
Enforcement Action Forum Desc: Administrative - Formal  
EA Type Code: SCAAAO  
Facility SIC Code: Not reported  
Federal Facility ID: Not reported  
Latitude in Decimal Degrees: 47.24606  
Longitude in Decimal Degrees: -122.43061  
Permit Type Desc: Not reported  
Program System Acronym: WAPSC0005305300170  
Facility NAICS Code: 321918  
Tribal Land Code: Not reported

Enforcement Action ID: WAPSCA0000530530017000018  
FRS ID: 110000774387  
Action Name: TACOMA FIXTURE CO INC 530530017000018  
Facility Name: TACOMA FIXTURE CO INC  
Facility Address: 1815 E D ST  
TACOMA, WA 98421

Enforcement Action Type: Notice of Violation  
Facility County: PIERCE  
Program System Acronym: AIR  
Enforcement Action Forum Desc: Administrative - Informal  
EA Type Code: NOV  
Facility SIC Code: Not reported  
Federal Facility ID: Not reported  
Latitude in Decimal Degrees: 47.24606  
Longitude in Decimal Degrees: -122.43061



Map ID  
Direction  
Distance  
Elevation

MAP FINDINGS

Site

Database(s)

EDR ID Number  
EPA ID Number

**TACOMA FIXTURE CO. (Continued)**

**1000334216**

Permit Type Desc: Not reported  
Program System Acronym: WAPSC0005305300170  
Facility NAICS Code: 321918  
Tribal Land Code: Not reported

Enforcement Action ID: WAPSCA0000530530017000015  
FRS ID: 110000774387  
Action Name: TACOMA FIXTURE CO INC 530530017000015  
Facility Name: TACOMA FIXTURE CO INC  
Facility Address: 1815 E D ST  
TACOMA, WA 98421

Enforcement Action Type: Notice of Violation  
Facility County: PIERCE  
Program System Acronym: AIR  
Enforcement Action Forum Desc: Administrative - Informal  
EA Type Code: NOV  
Facility SIC Code: Not reported  
Federal Facility ID: Not reported  
Latitude in Decimal Degrees: 47.24606  
Longitude in Decimal Degrees: -122.43061  
Permit Type Desc: Not reported  
Program System Acronym: WAPSC0005305300170  
Facility NAICS Code: 321918  
Tribal Land Code: Not reported

Enforcement Action ID: WAPSCA0000530530017000013  
FRS ID: 110000774387  
Action Name: TACOMA FIXTURE CO INC 530530017000013  
Facility Name: TACOMA FIXTURE CO INC  
Facility Address: 1815 E D ST  
TACOMA, WA 98421

Enforcement Action Type: Notice of Violation  
Facility County: PIERCE  
Program System Acronym: AIR  
Enforcement Action Forum Desc: Administrative - Informal  
EA Type Code: NOV  
Facility SIC Code: Not reported  
Federal Facility ID: Not reported  
Latitude in Decimal Degrees: 47.24606  
Longitude in Decimal Degrees: -122.43061  
Permit Type Desc: Not reported  
Program System Acronym: WAPSC0005305300170  
Facility NAICS Code: 321918  
Tribal Land Code: Not reported

Enforcement Action ID: WAPSCA0000530530017000006  
FRS ID: 110000774387  
Action Name: TACOMA FIXTURE CO INC 530530017000006  
Facility Name: TACOMA FIXTURE CO INC  
Facility Address: 1815 E D ST  
TACOMA, WA 98421

Enforcement Action Type: Notice of Violation  
Facility County: PIERCE  
Program System Acronym: AIR  
Enforcement Action Forum Desc: Administrative - Informal  
EA Type Code: NOV  
Facility SIC Code: Not reported



Map ID  
Direction  
Distance  
Elevation

MAP FINDINGS

Site

Database(s)

EDR ID Number  
EPA ID Number

**TACOMA FIXTURE CO. (Continued)**

**1000334216**

Federal Facility ID: Not reported  
Latitude in Decimal Degrees: 47.24606  
Longitude in Decimal Degrees: -122.43061  
Permit Type Desc: Not reported  
Program System Acronym: WAPSC0005305300170  
Facility NAICS Code: 321918  
Tribal Land Code: Not reported

Enforcement Action ID: WAPSCA0000530530017000005  
FRS ID: 110000774387  
Action Name: TACOMA FIXTURE CO INC 530530017000005  
Facility Name: TACOMA FIXTURE CO INC  
Facility Address: 1815 E D ST  
TACOMA, WA 98421

Enforcement Action Type: Notice of Violation  
Facility County: PIERCE  
Program System Acronym: AIR  
Enforcement Action Forum Desc: Administrative - Informal  
EA Type Code: NOV  
Facility SIC Code: Not reported  
Federal Facility ID: Not reported  
Latitude in Decimal Degrees: 47.24606  
Longitude in Decimal Degrees: -122.43061  
Permit Type Desc: Not reported  
Program System Acronym: WAPSC0005305300170  
Facility NAICS Code: 321918  
Tribal Land Code: Not reported

Enforcement Action ID: 10-1995-0098  
FRS ID: 110000774387  
Action Name: TACOMA FIXTURE COMPANY, INC.  
Facility Name: TACOMA FIXTURE CO.  
Facility Address: 1815 E D ST  
TACOMA, WA 98421-1598

Enforcement Action Type: EPCRA 325 Action For Penalty  
Facility County: PIERCE  
Program System Acronym: ICIS  
Enforcement Action Forum Desc: Administrative - Formal  
EA Type Code: 325  
Facility SIC Code: 2434  
Federal Facility ID: Not reported  
Latitude in Decimal Degrees: 47.246677  
Longitude in Decimal Degrees: -122.430657  
Permit Type Desc: Not reported  
Program System Acronym: 9048  
Facility NAICS Code: Not reported  
Tribal Land Code: Not reported

Facility Name: TACOMA FIXTURE COMPANY  
Address: 1815 EAST D STREET  
Tribal Indicator: N  
Fed Facility: No  
NAIC Code: Not reported  
SIC Code: 2434

Facility Name: TACOMA FIXTURE COMPANY



Map ID  
Direction  
Distance  
Elevation

MAP FINDINGS

Site

Database(s)

EDR ID Number  
EPA ID Number

**TACOMA FIXTURE CO. (Continued)**

**1000334216**

Address: 1815 EAST D STREET  
Tribal Indicator: N  
Fed Facility: No  
NAIC Code: Not reported  
SIC Code: 2434

Facility Name: TACOMA FIXTURE COMPANY  
Address: 1815 EAST D STREET  
Tribal Indicator: N  
Fed Facility: No  
NAIC Code: Not reported  
SIC Code: 2434

Facility Name: TACOMA FIXTURE COMPANY  
Address: 1815 EAST D STREET  
Tribal Indicator: N  
Fed Facility: No  
NAIC Code: Not reported  
SIC Code: 2434

Facility Name: TACOMA FIXTURE COMPANY  
Address: 1815 EAST D STREET  
Tribal Indicator: N  
Fed Facility: No  
NAIC Code: Not reported  
SIC Code: 2434

Facility Name: TACOMA FIXTURE COMPANY  
Address: 1815 EAST D STREET  
Tribal Indicator: N  
Fed Facility: No  
NAIC Code: Not reported  
SIC Code: 2434

Facility Name: TACOMA FIXTURE COMPANY  
Address: 1815 EAST D STREET  
Tribal Indicator: N  
Fed Facility: No  
NAIC Code: Not reported  
SIC Code: 2434

Facility Name: TACOMA FIXTURE COMPANY  
Address: 1815 EAST D STREET  
Tribal Indicator: N  
Fed Facility: No  
NAIC Code: Not reported  
SIC Code: 2434

US AIRS (AFS):  
Envid: 1000334216  
Region Code: 10  
County Code: WA053  
Programmatic ID: AIR WAPSC0005305300170  
Facility Registry ID: 110000774387  
D and B Number: Not reported  
Facility Site Name: TACOMA FIXTURE CO INC  
Primary SIC Code: Not reported



Map ID  
Direction  
Distance  
Elevation

MAP FINDINGS

Site

Database(s)

EDR ID Number  
EPA ID Number

**TACOMA FIXTURE CO. (Continued)**

**1000334216**

NAICS Code: 321918  
Default Air Classification Code: SMI  
Facility Type of Ownership Code: POF  
Air CMS Category Code: SMI  
HPV Status: Not reported

**US AIRS (AFS):**

Region Code: 10  
Programmatic ID: AIR WAPSC0005305300170  
Facility Registry ID: 110000774387  
Air Operating Status Code: OPR  
Default Air Classification Code: SMI  
Air Program: Federally-Enforceable State Operating Permit - Non Title V  
Activity Date: 2015-06-12 00:00:00  
Activity Status Date: 2015-10-14 17:09:16  
Activity Group: Compliance Monitoring  
Activity Type: Inspection/Evaluation  
Activity Status: Active

Region Code: 10  
Programmatic ID: AIR WAPSC0005305300170  
Facility Registry ID: 110000774387  
Air Operating Status Code: OPR  
Default Air Classification Code: SMI  
Air Program: Federally-Enforceable State Operating Permit - Non Title V  
Activity Date: 2016-08-30 00:00:00  
Activity Status Date: 2016-10-11 11:31:46  
Activity Group: Compliance Monitoring  
Activity Type: Inspection/Evaluation  
Activity Status: Active

Region Code: 10  
Programmatic ID: AIR WAPSC0005305300170  
Facility Registry ID: 110000774387  
Air Operating Status Code: OPR  
Default Air Classification Code: SMI  
Air Program: Federally-Enforceable State Operating Permit - Non Title V  
Activity Date: 2011-07-13 00:00:00  
Activity Status Date: Not reported  
Activity Group: Compliance Monitoring  
Activity Type: Inspection/Evaluation  
Activity Status: Not reported

Region Code: 10  
Programmatic ID: AIR WAPSC0005305300170  
Facility Registry ID: 110000774387  
Air Operating Status Code: OPR  
Default Air Classification Code: SMI  
Air Program: Federally-Enforceable State Operating Permit - Non Title V  
Activity Date: 2012-06-06 00:00:00  
Activity Status Date: Not reported  
Activity Group: Compliance Monitoring  
Activity Type: Inspection/Evaluation  
Activity Status: Not reported

Region Code: 10  
Programmatic ID: AIR WAPSC0005305300170  
Facility Registry ID: 110000774387



Map ID  
Direction  
Distance  
Elevation

MAP FINDINGS

Site

Database(s)

EDR ID Number  
EPA ID Number

**TACOMA FIXTURE CO. (Continued)**

**1000334216**

Air Operating Status Code: OPR  
Default Air Classification Code: SMI  
Air Program: Federally-Enforceable State Operating Permit - Non Title V  
Activity Date: 2013-04-23 00:00:00  
Activity Status Date: Not reported  
Activity Group: Compliance Monitoring  
Activity Type: Inspection/Evaluation  
Activity Status: Not reported

Region Code: 10  
Programmatic ID: AIR WAPSC0005305300170  
Facility Registry ID: 110000774387  
Air Operating Status Code: OPR  
Default Air Classification Code: SMI  
Air Program: Federally-Enforceable State Operating Permit - Non Title V  
Activity Date: 2014-04-10 00:00:00  
Activity Status Date: Not reported  
Activity Group: Compliance Monitoring  
Activity Type: Inspection/Evaluation  
Activity Status: Not reported

Region Code: 10  
Programmatic ID: AIR WAPSC0005305300170  
Facility Registry ID: 110000774387  
Air Operating Status Code: OPR  
Default Air Classification Code: SMI  
Air Program: Federally-Enforceable State Operating Permit - Non Title V  
Activity Date: 2011-07-20 00:00:00  
Activity Status Date: 2011-07-20 00:00:00  
Activity Group: Enforcement Action  
Activity Type: Administrative - Informal  
Activity Status: Achieved

Region Code: 10  
Programmatic ID: AIR WAPSC0005305300170  
Facility Registry ID: 110000774387  
Air Operating Status Code: OPR  
Default Air Classification Code: SMI  
Air Program: Federally-Enforceable State Operating Permit - Non Title V  
Activity Date: 2012-06-07 00:00:00  
Activity Status Date: 2012-06-07 00:00:00  
Activity Group: Enforcement Action  
Activity Type: Administrative - Informal  
Activity Status: Achieved

Region Code: 10  
Programmatic ID: AIR WAPSC0005305300170  
Facility Registry ID: 110000774387  
Air Operating Status Code: OPR  
Default Air Classification Code: SMI  
Air Program: Federally-Enforceable State Operating Permit - Non Title V  
Activity Date: 2015-09-16 00:00:00  
Activity Status Date: 2015-09-16 00:00:00  
Activity Group: Enforcement Action  
Activity Type: Administrative - Informal  
Activity Status: Achieved



Map ID  
Direction  
Distance  
Elevation

MAP FINDINGS

Site

Database(s)

EDR ID Number  
EPA ID Number

**TACOMA FIXTURE CO. (Continued)**

**1000334216**

Region Code: 10  
Programmatic ID: AIR WAPSC0005305300170  
Facility Registry ID: 110000774387  
Air Operating Status Code: OPR  
Default Air Classification Code: SMI  
Air Program: State Implementation Plan for National Primary and Secondary Ambient Air Quality Standards  
Activity Date: 1998-01-20 00:00:00  
Activity Status Date: Not reported  
Activity Group: Compliance Monitoring  
Activity Type: Inspection/Evaluation  
Activity Status: Not reported

Region Code: 10  
Programmatic ID: AIR WAPSC0005305300170  
Facility Registry ID: 110000774387  
Air Operating Status Code: OPR  
Default Air Classification Code: SMI  
Air Program: State Implementation Plan for National Primary and Secondary Ambient Air Quality Standards  
Activity Date: 1998-05-19 00:00:00  
Activity Status Date: Not reported  
Activity Group: Compliance Monitoring  
Activity Type: Inspection/Evaluation  
Activity Status: Not reported

Region Code: 10  
Programmatic ID: AIR WAPSC0005305300170  
Facility Registry ID: 110000774387  
Air Operating Status Code: OPR  
Default Air Classification Code: SMI  
Air Program: State Implementation Plan for National Primary and Secondary Ambient Air Quality Standards  
Activity Date: 1999-05-28 00:00:00  
Activity Status Date: Not reported  
Activity Group: Compliance Monitoring  
Activity Type: Inspection/Evaluation  
Activity Status: Not reported

Region Code: 10  
Programmatic ID: AIR WAPSC0005305300170  
Facility Registry ID: 110000774387  
Air Operating Status Code: OPR  
Default Air Classification Code: SMI  
Air Program: State Implementation Plan for National Primary and Secondary Ambient Air Quality Standards  
Activity Date: 2000-06-13 00:00:00  
Activity Status Date: Not reported  
Activity Group: Compliance Monitoring  
Activity Type: Inspection/Evaluation  
Activity Status: Not reported

Region Code: 10  
Programmatic ID: AIR WAPSC0005305300170  
Facility Registry ID: 110000774387  
Air Operating Status Code: OPR  
Default Air Classification Code: SMI  
Air Program: State Implementation Plan for National Primary and Secondary Ambient Air Quality Standards  
Activity Date: 2004-01-26 00:00:00  
Activity Status Date: Not reported  
Activity Group: Compliance Monitoring



Map ID  
Direction  
Distance  
Elevation

MAP FINDINGS

Site

Database(s)

EDR ID Number  
EPA ID Number

**TACOMA FIXTURE CO. (Continued)**

**1000334216**

Activity Type:	Inspection/Evaluation
Activity Status:	Not reported
Region Code:	10
Programmatic ID:	AIR WAPSC0005305300170
Facility Registry ID:	110000774387
Air Operating Status Code:	OPR
Default Air Classification Code:	SMI
Air Program:	State Implementation Plan for National Primary and Secondary Ambient Air Quality Standards
Activity Date:	2004-09-30 00:00:00
Activity Status Date:	Not reported
Activity Group:	Compliance Monitoring
Activity Type:	Inspection/Evaluation
Activity Status:	Not reported
Region Code:	10
Programmatic ID:	AIR WAPSC0005305300170
Facility Registry ID:	110000774387
Air Operating Status Code:	OPR
Default Air Classification Code:	SMI
Air Program:	State Implementation Plan for National Primary and Secondary Ambient Air Quality Standards
Activity Date:	2005-01-10 00:00:00
Activity Status Date:	Not reported
Activity Group:	Compliance Monitoring
Activity Type:	Inspection/Evaluation
Activity Status:	Not reported
Region Code:	10
Programmatic ID:	AIR WAPSC0005305300170
Facility Registry ID:	110000774387
Air Operating Status Code:	OPR
Default Air Classification Code:	SMI
Air Program:	State Implementation Plan for National Primary and Secondary Ambient Air Quality Standards
Activity Date:	2006-05-12 00:00:00
Activity Status Date:	Not reported
Activity Group:	Compliance Monitoring
Activity Type:	Inspection/Evaluation
Activity Status:	Not reported
Region Code:	10
Programmatic ID:	AIR WAPSC0005305300170
Facility Registry ID:	110000774387
Air Operating Status Code:	OPR
Default Air Classification Code:	SMI
Air Program:	State Implementation Plan for National Primary and Secondary Ambient Air Quality Standards
Activity Date:	2007-08-28 00:00:00
Activity Status Date:	Not reported
Activity Group:	Compliance Monitoring
Activity Type:	Inspection/Evaluation
Activity Status:	Not reported
Region Code:	10
Programmatic ID:	AIR WAPSC0005305300170
Facility Registry ID:	110000774387
Air Operating Status Code:	OPR
Default Air Classification Code:	SMI
Air Program:	State Implementation Plan for National Primary and Secondary Ambient Air Quality Standards



Map ID  
Direction  
Distance  
Elevation

MAP FINDINGS

Site

Database(s)

EDR ID Number  
EPA ID Number

**TACOMA FIXTURE CO. (Continued)**

**1000334216**

Activity Date: 2008-07-03 00:00:00  
Activity Status Date: Not reported  
Activity Group: Compliance Monitoring  
Activity Type: Inspection/Evaluation  
Activity Status: Not reported

Region Code: 10  
Programmatic ID: AIR WAPSC0005305300170  
Facility Registry ID: 110000774387  
Air Operating Status Code: OPR  
Default Air Classification Code: SMI  
Air Program: State Implementation Plan for National Primary and Secondary Ambient Air Quality Standards  
Activity Date: 2009-07-31 00:00:00  
Activity Status Date: Not reported  
Activity Group: Compliance Monitoring  
Activity Type: Inspection/Evaluation  
Activity Status: Not reported

Region Code: 10  
Programmatic ID: AIR WAPSC0005305300170  
Facility Registry ID: 110000774387  
Air Operating Status Code: OPR  
Default Air Classification Code: SMI  
Air Program: State Implementation Plan for National Primary and Secondary Ambient Air Quality Standards  
Activity Date: 2010-08-02 00:00:00  
Activity Status Date: Not reported  
Activity Group: Compliance Monitoring  
Activity Type: Inspection/Evaluation  
Activity Status: Not reported

Region Code: 10  
Programmatic ID: AIR WAPSC0005305300170  
Facility Registry ID: 110000774387  
Air Operating Status Code: OPR  
Default Air Classification Code: SMI  
Air Program: State Implementation Plan for National Primary and Secondary Ambient Air Quality Standards  
Activity Date: 2008-01-09 00:00:00  
Activity Status Date: 2008-01-09 00:00:00  
Activity Group: Enforcement Action  
Activity Type: Administrative - Formal  
Activity Status: Final Order Issued

Region Code: 10  
Programmatic ID: AIR WAPSC0005305300170  
Facility Registry ID: 110000774387  
Air Operating Status Code: OPR  
Default Air Classification Code: SMI  
Air Program: State Implementation Plan for National Primary and Secondary Ambient Air Quality Standards  
Activity Date: 1998-02-03 00:00:00  
Activity Status Date: 1998-02-03 00:00:00  
Activity Group: Enforcement Action  
Activity Type: Administrative - Informal  
Activity Status: Achieved

Region Code: 10  
Programmatic ID: AIR WAPSC0005305300170  
Facility Registry ID: 110000774387



Map ID  
Direction  
Distance  
Elevation

MAP FINDINGS

Site

Database(s)

EDR ID Number  
EPA ID Number

**TACOMA FIXTURE CO. (Continued)**

**1000334216**

Air Operating Status Code: OPR  
Default Air Classification Code: SMI  
Air Program: State Implementation Plan for National Primary and Secondary Ambient Air Quality Standards  
Activity Date: 1998-05-19 00:00:00  
Activity Status Date: 1998-05-19 00:00:00  
Activity Group: Enforcement Action  
Activity Type: Administrative - Informal  
Activity Status: Achieved

Region Code: 10  
Programmatic ID: AIR WAPSC0005305300170  
Facility Registry ID: 110000774387  
Air Operating Status Code: OPR  
Default Air Classification Code: SMI  
Air Program: State Implementation Plan for National Primary and Secondary Ambient Air Quality Standards  
Activity Date: 2005-11-15 00:00:00  
Activity Status Date: 2005-11-15 00:00:00  
Activity Group: Enforcement Action  
Activity Type: Administrative - Informal  
Activity Status: Achieved

Region Code: 10  
Programmatic ID: AIR WAPSC0005305300170  
Facility Registry ID: 110000774387  
Air Operating Status Code: OPR  
Default Air Classification Code: SMI  
Air Program: State Implementation Plan for National Primary and Secondary Ambient Air Quality Standards  
Activity Date: 2006-05-12 00:00:00  
Activity Status Date: 2006-05-12 00:00:00  
Activity Group: Enforcement Action  
Activity Type: Administrative - Informal  
Activity Status: Achieved

Region Code: 10  
Programmatic ID: AIR WAPSC0005305300170  
Facility Registry ID: 110000774387  
Air Operating Status Code: OPR  
Default Air Classification Code: SMI  
Air Program: State Implementation Plan for National Primary and Secondary Ambient Air Quality Standards  
Activity Date: 2007-08-28 00:00:00  
Activity Status Date: 2007-08-28 00:00:00  
Activity Group: Enforcement Action  
Activity Type: Administrative - Informal  
Activity Status: Achieved

Region Code: 10  
Programmatic ID: AIR WAPSC0005305300170  
Facility Registry ID: 110000774387  
Air Operating Status Code: OPR  
Default Air Classification Code: SMI  
Air Program: State Implementation Plan for National Primary and Secondary Ambient Air Quality Standards  
Activity Date: 2008-07-03 00:00:00  
Activity Status Date: 2008-07-03 00:00:00  
Activity Group: Enforcement Action  
Activity Type: Administrative - Informal  
Activity Status: Achieved



Map ID  
Direction  
Distance  
Elevation

MAP FINDINGS

Site

Database(s)

EDR ID Number  
EPA ID Number

**TACOMA FIXTURE CO. (Continued)**

**1000334216**

Region Code: 10  
Programmatic ID: AIR WAPSC0005305300170  
Facility Registry ID: 110000774387  
Air Operating Status Code: OPR  
Default Air Classification Code: SMI  
Air Program: State Implementation Plan for National Primary and Secondary Ambient Air Quality Standards  
Activity Date: 2010-08-25 00:00:00  
Activity Status Date: 2010-08-25 00:00:00  
Activity Group: Enforcement Action  
Activity Type: Administrative - Informal  
Activity Status: Achieved

**WA MANIFEST:**

Name: TACOMA FIXTURE INC  
Address: 1815 E D ST  
City,State,Zip: TACOMA, WA 98421  
Facility Address 2: Not reported  
Facility ID: 6212892  
EPA ID: WAD099045353  
NAICS: 337129  
State Waste Code Desc: Not reported  
Federal Waste Code Desc: Not reported  
Form Comm: Not reported  
Data Year: Not reported  
Permit by Rule: FALSE  
Mailing Address 2: Not reported  
Treatment by Generator: FALSE  
Mixed Radioactive Waste: FALSE  
Importer of Hazardous Waste: FALSE  
Immediate Recycler: FALSE  
Treatment/Storage/Disposal/Recycling Facility: FALSE  
Generator of Dangerous Fuel Waste: FALSE  
Generator Marketing to Burner: FALSE  
Other Marketers (i.e., blender, distributor, etc.): FALSE  
Utility Boiler Burner: FALSE  
Industry Boiler Burner: FALSE  
Industrial Furnace: FALSE  
Smelter Defferal: FALSE  
Universal Waste: Not reported  
Off-Specification: Not reported  
LN Address 2: #312  
Tax Reg #: 278039348  
Business Type: cabinet manufacturing  
Mail Name: Tacoma Fixture Co Inc  
Mailing Address: 1815 E D St  
Mailing City,State,Zip: TACOMA, WA 98421-1505  
Legal Organization Name: Home Electric  
Legal Organization Type: Private  
Legal Contact: John Backus  
Legal Address: 2366 Eastlake Ave E  
Legal Address 2: #312  
Legal City,State,Zip: Seattle, WA 98102  
Legal Phone Number: (206)324-0964  
Legal Effective Date: Not reported  
Land Organization Name: Home Electric  
Land Organization Type: Private



Map ID  
Direction  
Distance  
Elevation

MAP FINDINGS

Site

Database(s)

EDR ID Number  
EPA ID Number

**TACOMA FIXTURE CO. (Continued)**

**1000334216**

Land Contact:	John Backus
Land Address:	2366 Eastlake Ave E
Land City,State,Zip:	Seattle, WA 98102
Land Phone Number:	(206)324-0964
Operator Organization Name:	Tacoma Fixture Inc
Operator Organization Type:	Private
Operator:	John Kroll
Operator Address:	1815 E D St
Operator Address 2:	Not reported
Operator City,State,Zip:	TACOMA, WA 98421-1505
Operator Phone Number:	(253)831-6249
Operator Effective Date:	Not reported
Site Contact:	John Kroll
Site Contact Address:	1815 E D St
Contact City,State,Zip:	TACOMA, WA 98421-1505
Site Contact Phone Number:	(253)831-6249
Site Contact Email:	dad2bg@aol.com
Gen Status Code:	SQG
Monthly Generation:	TRUE
Batch Generation:	FALSE
One Time Generation:	FALSE
Transport Own Waste:	FALSE
Tranports Other Waste:	FALSE
Recycler Onsite:	FALSE
Transfer Facility:	FALSE
Other Exemption:	Not reported
UW Battery Gen:	FALSE
Used Oil Transporter:	FALSE
Used Oil Transfer Facility:	FALSE
Used Oil Processor:	FALSE
Used Oil Refiner:	FALSE
Used Oil Fuel Marketer Directs Shipments:	FALSE
Used Oil Fuel Marketer Meets Specs:	FALSE
Site Contact Address 2:	Not reported

**NPDES:**

Name:	TACOMA FIXTURE CO INC
Address:	1815 E D ST
City,State,Zip:	TACOMA, WA 98421
Facility Status:	Not reported
Facility Type:	Industrial SW GP
Admin Region:	Headquarters
Date Issued:	11/20/2019
Latitude:	Not reported
Longitude:	Not reported
Permit ID:	WAR008709
Permit Version:	Not reported
Permit Status:	Active
Permit SubStatus:	Not reported
Ecology Contact:	Not reported
WRIA:	Not reported
Permit Expiration Date:	12/31/2024
Effective Date:	01/01/2020
Days to Expiration:	-1632



Map ID  
Direction  
Distance  
Elevation

MAP FINDINGS

Site

Database(s)

EDR ID Number  
EPA ID Number

**BC237**  
**WSW**  
**1/4-1/2**  
**0.444 mi.**  
**2346 ft.**  
**BNSF S HOOD ST RENTAL PROPERTY**  
**S HOOD ST**  
**TACOMA, WA 98402**  
**Site 2 of 2 in cluster BC**

**WA HSL**  
**WA CSCSL**  
**WA ALLSITES**  
**S110036311**  
**N/A**

**Relative:**  
**Higher**

**Actual:**  
**143 ft.**

HSL:  
Name: BNSF S HOOD ST RENTAL PROPERTY  
Address: Not reported  
City,State,Zip: TACOMA, WA  
edr\_fstat: WA  
edr\_fzip: Not reported  
edr\_fcnty: PIERCE  
edr\_zip: Not reported  
**Facility Type: Hazardous Sites List**  
Facility Status: Awaiting Cleanup  
FSID Number: 969  
Rank: 4  
Region: SW  
EDR Link ID: 969  
Region Decode: SOUTHWEST REGIONAL OFFICE

CSCSL:  
Name: BNSF S HOOD ST RENTAL PROPERTY  
Address: S HOOD ST  
City,State,Zip: TACOMA, WA 98402  
Facility ID: 969  
Region: Southwest  
Lat/Long: 47.237666666666 / -122.4381666666  
Clean Up Siteid: 51  
Site Status: Awaiting Cleanup  
Contaminant Name: Petroleum Products-Unspecified  
Alternate Site Names: Not reported  
Site Rank: 4 - Low-Moderate Risk  
Has Institutional Control: Not reported  
Past VCP: Not reported  
Current VCP: Not reported  
Ground Water: Not reported  
Surface Water: Not reported  
Soil: Confirmed Above Cleanup Levels  
Sediment: Not reported  
Air: Not reported  
Bedrock: Not reported  
Responsible Unit: Southwest

ALLSITES:  
Name: BNSF S HOOD ST RENTAL PROPERTY  
Facility Id: 969



Map ID  
Direction  
Distance  
Elevation

MAP FINDINGS

EDR ID Number  
EPA ID Number

**BG238**  
**WSW**  
**1/4-1/2**  
**0.445 mi.**  
**2352 ft.**  
**STAR ICE & FUEL INC**  
**405 S TACOMA WAY**  
**TACOMA, WA 98402**  
**Site 2 of 3 in cluster BG**

**WA LUST**  
**WA UST**  
**WA ALLSITES**  
**WA CSCSL NFA**  
**WA ASBESTOS**

**U003352462**  
**N/A**

**Relative:**  
**Higher**

**LUST:**

**Actual:**  
**130 ft.**

Name: STAR ICE & FUEL INC  
Address: 405 S TACOMA WAY  
City,State,Zip: TACOMA, WA 98402  
Facility ID: 7482754  
Lust Status Type: LUST - NFA  
Cleanup Site ID: 7746  
Cleanup Unit Type: Not reported  
Process Type: Not reported  
Cleanup Unit Name: STAR ICE & FUEL  
Response Section: Southwest  
Release Date: 06/23/2011  
Lust Date: 01/10/2014  
Region: Southwest  
Lust ID: 6540  
UST ID: 100793  
Contaminant Name: Petroleum-Other  
Ground Water: Not reported  
Surface Water: Not reported  
Soil: Confirmed Above Cleanup Levels  
Sediment: Not reported  
Air: Not reported  
Bedrock: Not reported  
Lat/Long: 47.237139 / -122.43791

Name: STAR ICE & FUEL INC  
Address: 405 S TACOMA WAY  
City,State,Zip: TACOMA, WA 98402  
Facility ID: 7482754  
Lust Status Type: LUST - NFA  
Cleanup Site ID: 7746  
Cleanup Unit Type: Not reported  
Process Type: Not reported  
Cleanup Unit Name: STAR ICE & FUEL  
Response Section: Southwest  
Release Date: 06/24/1992  
Lust Date: 01/10/2014  
Region: Southwest  
Lust ID: 2629  
UST ID: 100793  
Contaminant Name: Petroleum-Other  
Ground Water: Not reported  
Surface Water: Not reported  
Soil: Confirmed Above Cleanup Levels  
Sediment: Not reported  
Air: Not reported  
Bedrock: Not reported  
Lat/Long: 47.237139 / -122.43791

**UST:**

Name: STAR ICE & FUEL INC  
Address: 405 S TACOMA WAY  
City: TACOMA



Map ID  
Direction  
Distance  
Elevation

MAP FINDINGS

Site

Database(s)

EDR ID Number  
EPA ID Number

**STAR ICE & FUEL INC (Continued)**

**U003352462**

Zip: 98402  
Facility ID: 7482754  
Site Id: 100793  
UBI: Not reported  
Phone Number: Not reported  
Decimal Latitude: 47.237139  
Decimal Longitude: -122.437917

Tank Name: 1  
Tag Number: A4274  
Tank Status: Removed  
Tank Status Date: 03/08/2011  
Tank Install Date: 01/02/1987  
Tank Closure Date: 12/30/2010  
Capacity Range: 1,101 to 2,000 Gallons  
Tank Permit Expiration Date: Not reported  
Tank Upgrade Date: 11/16/1998  
Tank Spill Prevention: Spill Bucket/Spill Box  
Tank Overfill Prevention: Automatic Shutoff (fill pipe)  
Tank Material: Dielectric Coated Steel  
Tank Construction: Single Wall Tank  
Tank Tightness Test: Annual  
Tank Corrosion Protection: Sacrificial Anode  
Tank Manifold: Not reported  
Tank Release Detection: Statistical Inventory Reconciliation  
Tank SFC Type: Not reported  
Pipe Material: Steel  
Pipe Construction: Single Wall Pipe  
Pipe Primary Release Detection: Safe Suction (No Leak Detection)  
Pipe Second Release Detection: Not reported  
Pipe Corrosion Protection: Sacrificial Anode  
Pipe Pumping System: Not reported  
Responsible Unit: Southwest  
Dispenser/Pump SFC Type: Not reported

Name: STAR ICE & FUEL INC  
Address: 405 S TACOMA WAY  
City: TACOMA  
Zip: 98402

Tank Name: 2  
Tag Number: A4274  
Tank Status: Removed  
Tank Status Date: 08/06/1996  
Tank Install Date: 12/31/1964  
Tank Closure Date: Not reported  
Capacity Range: Not reported  
Tank Permit Expiration Date: Not reported  
Tank Upgrade Date: Not reported  
Tank Spill Prevention: Not reported  
Tank Overfill Prevention: Not reported  
Tank Material: Steel  
Tank Construction: Single Wall Tank  
Tank Tightness Test: Not reported  
Tank Corrosion Protection: Sacrificial Anode  
Tank Manifold: Not reported  
Tank Release Detection: Not reported



Map ID  
Direction  
Distance  
Elevation

MAP FINDINGS

Site

Database(s)

EDR ID Number  
EPA ID Number

**STAR ICE & FUEL INC (Continued)**

**U003352462**

Tank SFC Type: Not reported  
Pipe Material: Steel  
Pipe Construction: Not reported  
Pipe Primary Release Detection: Not reported  
Pipe Second Release Detection: Not reported  
Pipe Corrosion Protection: Not reported  
Pipe Pumping System: Not reported  
Responsible Unit: Southwest  
Dispenser/Pump SFC Type: Not reported

Name: STAR ICE & FUEL INC  
Address: 405 S TACOMA WAY  
City: TACOMA  
Zip: 98402

Tank Name: 3  
Tag Number: A4274  
Tank Status: Removed  
Tank Status Date: 05/09/2011  
Tank Install Date: Not reported  
Tank Closure Date: Not reported  
Capacity Range: Not reported  
Tank Permit Expiration Date: Not reported  
Tank Upgrade Date: Not reported  
Tank Spill Prevention: Not reported  
Tank Overfill Prevention: Not reported  
Tank Material: Not reported  
Tank Construction: Not reported  
Tank Tightness Test: Not reported  
Tank Corrosion Protection: Not reported  
Tank Manifold: Not reported  
Tank Release Detection: Not reported  
Tank SFC Type: Not reported  
Pipe Material: Not reported  
Pipe Construction: Not reported  
Pipe Primary Release Detection: Not reported  
Pipe Second Release Detection: Not reported  
Pipe Corrosion Protection: Not reported  
Pipe Pumping System: Not reported  
Responsible Unit: Southwest  
Dispenser/Pump SFC Type: Not reported

**ALLSITES:**

Name: STAR ICE & FUEL  
Facility Id: 7482754

**CSCSL NFA:**

Name: STAR ICE & FUEL INC  
Address: 405 S TACOMA WAY  
City,State,Zip: TACOMA, WA 98402  
Facility/Site Id: 7482754  
CS Id: 7746  
NFA Date: 01/10/2014  
Alternate Site Names: STAR ICE & FUEL  
NFA Reason: NFA-Site Hazard Assessment  
Site Status: NFA



Map ID  
Direction  
Distance  
Elevation

MAP FINDINGS

Site

Database(s)

EDR ID Number  
EPA ID Number

**STAR ICE & FUEL INC (Continued)**

**U003352462**

Region: Southwest  
Contaminant Name: Petroleum-Other  
Ground Water: Not reported  
Surface Water: Not reported  
Soil: Confirmed Above Cleanup Levels  
Sediment: Not reported  
Air: Not reported  
Bedrock: Not reported  
Latitude: 47.237139  
Longitude: -122.437917

**ASBESTOS:**

Name: Not reported  
Address: 405 S. TACOMA WAY  
City,State,Zip: TACOMA, WA  
Facility Type: Not reported  
Parent ID: Not reported  
Form ID: 47412##1462RWRhi909013  
Notice Date: 03/31/2011  
Start Date: 12/06/2010  
Completion Date: 04/29/2011  
Initial: Not reported  
Amended: Not reported  
On Hold: Not reported  
Off Hold: Not reported  
Emergency: Not reported  
Site Hours Start: Not reported  
Site Hours End: Not reported  
Sunday: Not reported  
Monday: Not reported  
Tuesday: Not reported  
Wednesday: Not reported  
Thursday: Not reported  
Friday: Not reported  
Saturday: Not reported  
Contractor ID: Not reported  
Phone: Not reported  
Job Site CAS: Not reported  
Project Form Email: Not reported  
Property Owner Name: Not reported  
Property Owner Agent: Not reported  
Property Owner Company: R.W. Rhine, Inc (ABCN00001462)  
Property Owner Address: Not reported  
Property Owner City: Not reported  
Property Owner State: Not reported  
Property Owner Zip4: Not reported  
Property Owner Phone: Not reported  
Job Site Room: Not reported  
Facility Age: Not reported  
Facility Size: Not reported  
Facility Remodel: Not reported  
Facility Demo: Not reported  
Facility Repair: Not reported  
Facility Maint: Not reported  
Removed: Not reported  
Encapsulated: Not reported  
Quantity Sq Ft: Not reported



Map ID  
Direction  
Distance  
Elevation

MAP FINDINGS

Site

Database(s)

EDR ID Number  
EPA ID Number

**STAR ICE & FUEL INC (Continued)**

**U003352462**

Fireproofing:	Not reported
Popcorn Ceiling:	Not reported
CAB:	Not reported
Sheet Vinyl:	Not reported
Asbestos Paper:	Not reported
Boiler Insulation:	Not reported
Duct Paper:	Not reported
VAT:	Not reported
Roofing:	Not reported
Sq Ft Other:	Not reported
Sq Ft Other Text:	Not reported
Quantity Lin Ft:	Not reported
Mag Pipe Insulation:	Not reported
Air Cell Pipe Insulation:	Not reported
Ducting Insulation:	Not reported
Cement Asbestos Pipe:	Not reported
Mudded Pipe Insulation:	Not reported
Duct Tape:	Not reported
Lin Ft Other1:	Not reported
Lin Ft Other1 Text:	Not reported
Lin Ft Other2:	Not reported
Lin Ft Other2 Text:	Not reported
Indoors:	Not reported
Outdoors:	Not reported
Neg Pres Enclosure:	Not reported
Glove Bag:	Not reported
Mini Enclosure:	Not reported
Critical Barriers:	Not reported
Wrap And Cut:	Not reported
Wet Methods:	Not reported
HEPA Vacuum:	Not reported
MANUALMETHODS :	Not reported
Other CM1:	Not reported
Other CM1 Text:	Not reported
Other CM2:	Not reported
Other CM2 Text:	Not reported
Half Mask APR:	Not reported
Full Face APR:	Not reported
PAPR:	Not reported
Type C Continuous:	Not reported
Type C Pressure:	Not reported
Other Resp Pro:	Not reported
Other Resp Pro Text:	Not reported
Comments:	Not reported
Date Time Submitted:	Not reported
Submitter IP Address:	Not reported
Region:	3
UBI:	278044740
Notice type:	Initial
Project Type:	Other Square Footage, Roofing
Supervisor:	David Schultz ()
Supervisor Phone:	Not reported
Certificate Status:	EXPIRED
Name:	Not reported
Address:	405 S. TACOMA WAY
City,State,Zip:	TACOMA, WA



Map ID  
Direction  
Distance  
Elevation

MAP FINDINGS

Site

Database(s)

EDR ID Number  
EPA ID Number

**STAR ICE & FUEL INC (Continued)**

**U003352462**

Facility Type:	Not reported
Parent ID:	Not reported
Form ID:	45663##1462RWRhi047320
Notice Date:	01/28/2011
Start Date:	12/06/2010
Completion Date:	02/28/2011
Initial:	Not reported
Amended:	Not reported
On Hold:	Not reported
Off Hold:	Not reported
Emergency:	Not reported
Site Hours Start:	Not reported
Site Hours End:	Not reported
Sunday:	Not reported
Monday:	Not reported
Tuesday:	Not reported
Wednesday:	Not reported
Thursday:	Not reported
Friday:	Not reported
Saturday:	Not reported
Contractor ID:	Not reported
Phone:	Not reported
Job Site CAS:	Not reported
Project Form Email:	Not reported
Property Owner Name:	Not reported
Property Owner Agent:	Not reported
Property Owner Company:	R.W. Rhine, Inc (ABCN00001462)
Property Owner Address:	Not reported
Property Owner City:	Not reported
Property Owner State:	Not reported
Property Owner Zip4:	Not reported
Property Owner Phone:	Not reported
Job Site Room:	Not reported
Facility Age:	Not reported
Facility Size:	Not reported
Facility Remodel:	Not reported
Facility Demo:	Not reported
Facility Repair:	Not reported
Facility Maint:	Not reported
Removed:	Not reported
Encapsulated:	Not reported
Quantity Sq Ft:	Not reported
Fireproofing:	Not reported
Popcorn Ceiling:	Not reported
CAB:	Not reported
Sheet Vinyl:	Not reported
Asbestos Paper:	Not reported
Boiler Insulation:	Not reported
Duct Paper:	Not reported
VAT:	Not reported
Roofing:	Not reported
Sq Ft Other:	Not reported
Sq Ft Other Text:	Not reported
Quantity Lin Ft:	Not reported
Mag Pipe Insulation:	Not reported
Air Cell Pipe Insulation:	Not reported
Ducting Insulation:	Not reported



Map ID  
Direction  
Distance  
Elevation

MAP FINDINGS

Site

Database(s)

EDR ID Number  
EPA ID Number

**STAR ICE & FUEL INC (Continued)**

**U003352462**

Cement Asbestos Pipe:	Not reported
Mudded Pipe Insulation:	Not reported
Duct Tape:	Not reported
Lin Ft Other1:	Not reported
Lin Ft Other1 Text:	Not reported
Lin Ft Other2:	Not reported
Lin Ft Other2 Text:	Not reported
Indoors:	Not reported
Outdoors:	Not reported
Neg Pres Enclosure:	Not reported
Glove Bag:	Not reported
Mini Enclosure:	Not reported
Critical Barriers:	Not reported
Wrap And Cut:	Not reported
Wet Methods:	Not reported
HEPA Vacuum:	Not reported
MANUALMETHODS :	Not reported
Other CM1:	Not reported
Other CM1 Text:	Not reported
Other CM2:	Not reported
Other CM2 Text:	Not reported
Half Mask APR:	Not reported
Full Face APR:	Not reported
PAPR:	Not reported
Type C Continuous:	Not reported
Type C Pressure:	Not reported
Other Resp Pro:	Not reported
Other Resp Pro Text:	Not reported
Comments:	Not reported
Date Time Submitted:	Not reported
Submitter IP Address:	Not reported
Region:	3
UBI:	278044740
Notice type:	Initial
Project Type:	Other Square Footage, Roofing
Supervisor:	Adrian Cantu ()
Supervisor Phone:	Not reported
Certificate Status:	EXPIRED
Name:	Not reported
Address:	405 S. TACOMA WAY
City,State,Zip:	TACOMA, WA
Facility Type:	Not reported
Parent ID:	Not reported
Form ID:	43939##1462RWRhi737771
Notice Date:	11/23/2010
Start Date:	12/06/2010
Completion Date:	12/17/2010
Initial:	Not reported
Amended:	Not reported
On Hold:	Not reported
Off Hold:	Not reported
Emergency:	Not reported
Site Hours Start:	Not reported
Site Hours End:	Not reported
Sunday:	Not reported
Monday:	Not reported



Map ID  
Direction  
Distance  
Elevation

MAP FINDINGS

Site

Database(s)

EDR ID Number  
EPA ID Number

**STAR ICE & FUEL INC (Continued)**

**U003352462**

Tuesday:	Not reported
Wednesday:	Not reported
Thursday:	Not reported
Friday:	Not reported
Saturday:	Not reported
Contractor ID:	Not reported
Phone:	Not reported
Job Site CAS:	Not reported
Project Form Email:	Not reported
Property Owner Name:	Not reported
Property Owner Agent:	Not reported
Property Owner Company:	R.W. Rhine, Inc (ABCN00001462)
Property Owner Address:	Not reported
Property Owner City:	Not reported
Property Owner State:	Not reported
Property Owner Zip4:	Not reported
Property Owner Phone:	Not reported
Job Site Room:	Not reported
Facility Age:	Not reported
Facility Size:	Not reported
Facility Remodel:	Not reported
Facility Demo:	Not reported
Facility Repair:	Not reported
Facility Maint:	Not reported
Removed:	Not reported
Encapsulated:	Not reported
Quantity Sq Ft:	Not reported
Fireproofing:	Not reported
Popcorn Ceiling:	Not reported
CAB:	Not reported
Sheet Vinyl:	Not reported
Asbestos Paper:	Not reported
Boiler Insulation:	Not reported
Duct Paper:	Not reported
VAT:	Not reported
Roofing:	Not reported
Sq Ft Other:	Not reported
Sq Ft Other Text:	Not reported
Quantity Lin Ft:	Not reported
Mag Pipe Insulation:	Not reported
Air Cell Pipe Insulation:	Not reported
Ducting Insulation:	Not reported
Cement Asbestos Pipe:	Not reported
Mudded Pipe Insulation:	Not reported
Duct Tape:	Not reported
Lin Ft Other1:	Not reported
Lin Ft Other1 Text:	Not reported
Lin Ft Other2:	Not reported
Lin Ft Other2 Text:	Not reported
Indoors:	Not reported
Outdoors:	Not reported
Neg Pres Enclosure:	Not reported
Glove Bag:	Not reported
Mini Enclosure:	Not reported
Critical Barriers:	Not reported
Wrap And Cut:	Not reported
Wet Methods:	Not reported



Map ID  
Direction  
Distance  
Elevation

MAP FINDINGS

Site

Database(s)

EDR ID Number  
EPA ID Number

**STAR ICE & FUEL INC (Continued)**

**U003352462**

HEPA Vacuum:	Not reported
MANUALMETHODS :	Not reported
Other CM1:	Not reported
Other CM1 Text:	Not reported
Other CM2:	Not reported
Other CM2 Text:	Not reported
Half Mask APR:	Not reported
Full Face APR:	Not reported
PAPR:	Not reported
Type C Continuous:	Not reported
Type C Pressure:	Not reported
Other Resp Pro:	Not reported
Other Resp Pro Text:	Not reported
Comments:	Not reported
Date Time Submitted:	Not reported
Submitter IP Address:	Not reported
Region:	3
UBI:	278044740
Notice type:	Initial
Project Type:	Other Square Footage, Roofing
Supervisor:	Adrian Cantu ()
Supervisor Phone:	Not reported
Certificate Status:	EXPIRED
Name:	Not reported
Address:	405 S. TACOMA WAY
City,State,Zip:	TACOMA, WA
Facility Type:	Not reported
Parent ID:	Not reported
Form ID:	44538##1462RWRhi602189
Notice Date:	12/15/2010
Start Date:	12/06/2010
Completion Date:	01/31/2011
Initial:	Not reported
Amended:	Not reported
On Hold:	Not reported
Off Hold:	Not reported
Emergency:	Not reported
Site Hours Start:	Not reported
Site Hours End:	Not reported
Sunday:	Not reported
Monday:	Not reported
Tuesday:	Not reported
Wednesday:	Not reported
Thursday:	Not reported
Friday:	Not reported
Saturday:	Not reported
Contractor ID:	Not reported
Phone:	Not reported
Job Site CAS:	Not reported
Project Form Email:	Not reported
Property Owner Name:	Not reported
Property Owner Agent:	Not reported
Property Owner Company:	R.W. Rhine, Inc (ABCN00001462)
Property Owner Address:	Not reported
Property Owner City:	Not reported
Property Owner State:	Not reported



Map ID  
Direction  
Distance  
Elevation

MAP FINDINGS

Site

Database(s)

EDR ID Number  
EPA ID Number

**STAR ICE & FUEL INC (Continued)**

**U003352462**

Property Owner Zip4:	Not reported
Property Owner Phone:	Not reported
Job Site Room:	Not reported
Facility Age:	Not reported
Facility Size:	Not reported
Facility Remodel:	Not reported
Facility Demo:	Not reported
Facility Repair:	Not reported
Facility Maint:	Not reported
Removed:	Not reported
Encapsulated:	Not reported
Quantity Sq Ft:	Not reported
Fireproofing:	Not reported
Popcorn Ceiling:	Not reported
CAB:	Not reported
Sheet Vinyl:	Not reported
Asbestos Paper:	Not reported
Boiler Insulation:	Not reported
Duct Paper:	Not reported
VAT:	Not reported
Roofing:	Not reported
Sq Ft Other:	Not reported
Sq Ft Other Text:	Not reported
Quantity Lin Ft:	Not reported
Mag Pipe Insulation:	Not reported
Air Cell Pipe Insulation:	Not reported
Ducting Insulation:	Not reported
Cement Asbestos Pipe:	Not reported
Mudded Pipe Insulation:	Not reported
Duct Tape:	Not reported
Lin Ft Other1:	Not reported
Lin Ft Other1 Text:	Not reported
Lin Ft Other2:	Not reported
Lin Ft Other2 Text:	Not reported
Indoors:	Not reported
Outdoors:	Not reported
Neg Pres Enclosure:	Not reported
Glove Bag:	Not reported
Mini Enclosure:	Not reported
Critical Barriers:	Not reported
Wrap And Cut:	Not reported
Wet Methods:	Not reported
HEPA Vacuum:	Not reported
MANUALMETHODS :	Not reported
Other CM1:	Not reported
Other CM1 Text:	Not reported
Other CM2:	Not reported
Other CM2 Text:	Not reported
Half Mask APR:	Not reported
Full Face APR:	Not reported
PAPR:	Not reported
Type C Continuous:	Not reported
Type C Pressure:	Not reported
Other Resp Pro:	Not reported
Other Resp Pro Text:	Not reported
Comments:	Not reported
Date Time Submitted:	Not reported



Map ID  
Direction  
Distance  
Elevation

MAP FINDINGS

Site

Database(s)

EDR ID Number  
EPA ID Number

**STAR ICE & FUEL INC (Continued)**

**U003352462**

Submitter IP Address:	Not reported
Region:	3
UBI:	278044740
Notice type:	Initial
Project Type:	Other Square Footage, Roofing
Supervisor:	Adrian Cantu ()
Supervisor Phone:	Not reported
Certificate Status:	EXPIRED
Name:	Not reported
Address:	405 S. TACOMA WAY
City,State,Zip:	TACOMA, WA
Facility Type:	Not reported
Parent ID:	Not reported
Form ID:	44282##1462RWRhi438966
Notice Date:	12/07/2010
Start Date:	12/06/2010
Completion Date:	12/17/2010
Initial:	Not reported
Amended:	Not reported
On Hold:	Not reported
Off Hold:	Not reported
Emergency:	Not reported
Site Hours Start:	Not reported
Site Hours End:	Not reported
Sunday:	Not reported
Monday:	Not reported
Tuesday:	Not reported
Wednesday:	Not reported
Thursday:	Not reported
Friday:	Not reported
Saturday:	Not reported
Contractor ID:	Not reported
Phone:	Not reported
Job Site CAS:	Not reported
Project Form Email:	Not reported
Property Owner Name:	Not reported
Property Owner Agent:	Not reported
Property Owner Company:	R.W. Rhine, Inc (ABCN00001462)
Property Owner Address:	Not reported
Property Owner City:	Not reported
Property Owner State:	Not reported
Property Owner Zip4:	Not reported
Property Owner Phone:	Not reported
Job Site Room:	Not reported
Facility Age:	Not reported
Facility Size:	Not reported
Facility Remodel:	Not reported
Facility Demo:	Not reported
Facility Repair:	Not reported
Facility Maint:	Not reported
Removed:	Not reported
Encapsulated:	Not reported
Quantity Sq Ft:	Not reported
Fireproofing:	Not reported
Popcorn Ceiling:	Not reported
CAB:	Not reported



Map ID  
Direction  
Distance  
Elevation

MAP FINDINGS

Site

Database(s)

EDR ID Number  
EPA ID Number

**STAR ICE & FUEL INC (Continued)**

**U003352462**

Sheet Vinyl:	Not reported
Asbestos Paper:	Not reported
Boiler Insulation:	Not reported
Duct Paper:	Not reported
VAT:	Not reported
Roofing:	Not reported
Sq Ft Other:	Not reported
Sq Ft Other Text:	Not reported
Quantity Lin Ft:	Not reported
Mag Pipe Insulation:	Not reported
Air Cell Pipe Insulation:	Not reported
Ducting Insulation:	Not reported
Cement Asbestos Pipe:	Not reported
Mudded Pipe Insulation:	Not reported
Duct Tape:	Not reported
Lin Ft Other1:	Not reported
Lin Ft Other1 Text:	Not reported
Lin Ft Other2:	Not reported
Lin Ft Other2 Text:	Not reported
Indoors:	Not reported
Outdoors:	Not reported
Neg Pres Enclosure:	Not reported
Glove Bag:	Not reported
Mini Enclosure:	Not reported
Critical Barriers:	Not reported
Wrap And Cut:	Not reported
Wet Methods:	Not reported
HEPA Vacuum:	Not reported
MANUALMETHODS :	Not reported
Other CM1:	Not reported
Other CM1 Text:	Not reported
Other CM2:	Not reported
Other CM2 Text:	Not reported
Half Mask APR:	Not reported
Full Face APR:	Not reported
PAPR:	Not reported
Type C Continuous:	Not reported
Type C Pressure:	Not reported
Other Resp Pro:	Not reported
Other Resp Pro Text:	Not reported
Comments:	Not reported
Date Time Submitted:	Not reported
Submitter IP Address:	Not reported
Region:	3
UBI:	278044740
Notice type:	Initial
Project Type:	Other Square Footage, Roofing
Supervisor:	Adrian Cantu ()
Supervisor Phone:	Not reported
Certificate Status:	EXPIRED
Name:	Not reported
Address:	405 S. TACOMA WAY
City,State,Zip:	TACOMA, WA
Facility Type:	Not reported
Parent ID:	Not reported
Form ID:	46411##1462RWRhi610662



Map ID  
Direction  
Distance  
Elevation

MAP FINDINGS

Site

Database(s)

EDR ID Number  
EPA ID Number

**STAR ICE & FUEL INC (Continued)**

**U003352462**

Notice Date:	02/28/2011
Start Date:	12/06/2010
Completion Date:	04/29/2011
Initial:	Not reported
Amended:	Not reported
On Hold:	Not reported
Off Hold:	Not reported
Emergency:	Not reported
Site Hours Start:	Not reported
Site Hours End:	Not reported
Sunday:	Not reported
Monday:	Not reported
Tuesday:	Not reported
Wednesday:	Not reported
Thursday:	Not reported
Friday:	Not reported
Saturday:	Not reported
Contractor ID:	Not reported
Phone:	Not reported
Job Site CAS:	Not reported
Project Form Email:	Not reported
Property Owner Name:	Not reported
Property Owner Agent:	Not reported
Property Owner Company:	R.W. Rhine, Inc (ABCN00001462)
Property Owner Address:	Not reported
Property Owner City:	Not reported
Property Owner State:	Not reported
Property Owner Zip4:	Not reported
Property Owner Phone:	Not reported
Job Site Room:	Not reported
Facility Age:	Not reported
Facility Size:	Not reported
Facility Remodel:	Not reported
Facility Demo:	Not reported
Facility Repair:	Not reported
Facility Maint:	Not reported
Removed:	Not reported
Encapsulated:	Not reported
Quantity Sq Ft:	Not reported
Fireproofing:	Not reported
Popcorn Ceiling:	Not reported
CAB:	Not reported
Sheet Vinyl:	Not reported
Asbestos Paper:	Not reported
Boiler Insulation:	Not reported
Duct Paper:	Not reported
VAT:	Not reported
Roofing:	Not reported
Sq Ft Other:	Not reported
Sq Ft Other Text:	Not reported
Quantity Lin Ft:	Not reported
Mag Pipe Insulation:	Not reported
Air Cell Pipe Insulation:	Not reported
Ducting Insulation:	Not reported
Cement Asbestos Pipe:	Not reported
Mudded Pipe Insulation:	Not reported
Duct Tape:	Not reported



Map ID  
Direction  
Distance  
Elevation

MAP FINDINGS

Site

Database(s)

EDR ID Number  
EPA ID Number

**STAR ICE & FUEL INC (Continued)**

**U003352462**

Lin Ft Other1:	Not reported
Lin Ft Other1 Text:	Not reported
Lin Ft Other2:	Not reported
Lin Ft Other2 Text:	Not reported
Indoors:	Not reported
Outdoors:	Not reported
Neg Pres Enclosure:	Not reported
Glove Bag:	Not reported
Mini Enclosure:	Not reported
Critical Barriers:	Not reported
Wrap And Cut:	Not reported
Wet Methods:	Not reported
HEPA Vacuum:	Not reported
MANUALMETHODS :	Not reported
Other CM1:	Not reported
Other CM1 Text:	Not reported
Other CM2:	Not reported
Other CM2 Text:	Not reported
Half Mask APR:	Not reported
Full Face APR:	Not reported
PAPR:	Not reported
Type C Continuous:	Not reported
Type C Pressure:	Not reported
Other Resp Pro:	Not reported
Other Resp Pro Text:	Not reported
Comments:	Not reported
Date Time Submitted:	Not reported
Submitter IP Address:	Not reported
Region:	3
UBI:	278044740
Notice type:	Initial
Project Type:	Other Square Footage, Roofing
Supervisor:	Adrian Cantu ()
Supervisor Phone:	Not reported
Certificate Status:	EXPIRED
Name:	Not reported
Address:	405 S. TACOMA WAY
City,State,Zip:	TACOMA, WA
Facility Type:	Not reported
Parent ID:	Not reported
Form ID:	47035##1462RWRhi987180
Notice Date:	03/21/2011
Start Date:	12/06/2010
Completion Date:	04/29/2011
Initial:	Not reported
Amended:	Not reported
On Hold:	Not reported
Off Hold:	Not reported
Emergency:	Not reported
Site Hours Start:	Not reported
Site Hours End:	Not reported
Sunday:	Not reported
Monday:	Not reported
Tuesday:	Not reported
Wednesday:	Not reported
Thursday:	Not reported



Map ID  
Direction  
Distance  
Elevation

MAP FINDINGS

Site

Database(s)

EDR ID Number  
EPA ID Number

**STAR ICE & FUEL INC (Continued)**

**U003352462**

Friday:	Not reported
Saturday:	Not reported
Contractor ID:	Not reported
Phone:	Not reported
Job Site CAS:	Not reported
Project Form Email:	Not reported
Property Owner Name:	Not reported
Property Owner Agent:	Not reported
Property Owner Company:	R.W. Rhine, Inc (ABCN00001462)
Property Owner Address:	Not reported
Property Owner City:	Not reported
Property Owner State:	Not reported
Property Owner Zip4:	Not reported
Property Owner Phone:	Not reported
Job Site Room:	Not reported
Facility Age:	Not reported
Facility Size:	Not reported
Facility Remodel:	Not reported
Facility Demo:	Not reported
Facility Repair:	Not reported
Facility Maint:	Not reported
Removed:	Not reported
Encapsulated:	Not reported
Quantity Sq Ft:	Not reported
Fireproofing:	Not reported
Popcorn Ceiling:	Not reported
CAB:	Not reported
Sheet Vinyl:	Not reported
Asbestos Paper:	Not reported
Boiler Insulation:	Not reported
Duct Paper:	Not reported
VAT:	Not reported
Roofing:	Not reported
Sq Ft Other:	Not reported
Sq Ft Other Text:	Not reported
Quantity Lin Ft:	Not reported
Mag Pipe Insulation:	Not reported
Air Cell Pipe Insulation:	Not reported
Ducting Insulation:	Not reported
Cement Asbestos Pipe:	Not reported
Mudded Pipe Insulation:	Not reported
Duct Tape:	Not reported
Lin Ft Other1:	Not reported
Lin Ft Other1 Text:	Not reported
Lin Ft Other2:	Not reported
Lin Ft Other2 Text:	Not reported
Indoors:	Not reported
Outdoors:	Not reported
Neg Pres Enclosure:	Not reported
Glove Bag:	Not reported
Mini Enclosure:	Not reported
Critical Barriers:	Not reported
Wrap And Cut:	Not reported
Wet Methods:	Not reported
HEPA Vacuum:	Not reported
MANUALMETHODS :	Not reported
Other CM1:	Not reported



Map ID  
Direction  
Distance  
Elevation

MAP FINDINGS

Site

Database(s)

EDR ID Number  
EPA ID Number

**STAR ICE & FUEL INC (Continued)**

**U003352462**

Other CM1 Text:	Not reported
Other CM2:	Not reported
Other CM2 Text:	Not reported
Half Mask APR:	Not reported
Full Face APR:	Not reported
PAPR:	Not reported
Type C Continuous:	Not reported
Type C Pressure:	Not reported
Other Resp Pro:	Not reported
Other Resp Pro Text:	Not reported
Comments:	Not reported
Date Time Submitted:	Not reported
Submitter IP Address:	Not reported
Region:	3
UBI:	278044740
Notice type:	Initial
Project Type:	Other Square Footage, Roofing
Supervisor:	David Schultz ()
Supervisor Phone:	Not reported
Certificate Status:	EXPIRED

**BI239**  
**WNW**  
**1/4-1/2**  
**0.447 mi.**  
**2361 ft.**

**OLD TIME WOODWORK INC**  
**2105 S C ST**  
**TACOMA, WA 98402**  
  
**Site 1 of 3 in cluster BI**

**WA ALLSITES**  
**RCRA NonGen / NLR**  
**FINDS**  
**ECHO**

**1000133919**  
**WAD060046786**

**Relative:**  
**Higher**  
  
**Actual:**  
**84 ft.**

**ALLSITES:**  
Name: OLD TIME WOODWORK INC  
Facility Id: 26278943

RCRA Listings:

Date Form Received by Agency:	2004-02-28 00:00:00.0
Handler Name:	OLD TIME WOODWORK INC
Handler Address:	2105 S C ST
Handler City,State,Zip:	TACOMA, WA 98402
EPA ID:	WAD060046786
Contact Name:	GAY FARVOUR
Contact Address:	2105 S C ST
Contact City,State,Zip:	TACOMA, WA 98402
Contact Telephone:	253-272-7611
Contact Fax:	Not reported
Contact Email:	GAYF@OTWW.COM
Contact Title:	Not reported
EPA Region:	10
Land Type:	Private
Federal Waste Generator Description:	Not a generator, verified
Non-Notifier:	Not reported
Biennial Report Cycle:	Not reported
Accessibility:	Not reported
Active Site Indicator:	Not reported
State District Owner:	WA
State District:	SWRO
Mailing Address:	2105 S C ST
Mailing City,State,Zip:	TACOMA, WA 98402
Owner Name:	OLD TIME WOODWORK INC
Owner Type:	Private



Map ID  
Direction  
Distance  
Elevation

MAP FINDINGS

Site

Database(s)

EDR ID Number  
EPA ID Number

**OLD TIME WOODWORK INC (Continued)**

**1000133919**

Operator Name:	OLD TIME WOODWORK INC
Operator Type:	Private
Short-Term Generator Activity:	No
Importer Activity:	No
Mixed Waste Generator:	No
Transporter Activity:	No
Transfer Facility Activity:	No
Recycler Activity with Storage:	No
Small Quantity On-Site Burner Exemption:	No
Smelting Melting and Refining Furnace Exemption:	No
Underground Injection Control:	No
Off-Site Waste Receipt:	No
Universal Waste Indicator:	No
Universal Waste Destination Facility:	No
Federal Universal Waste:	No
Active Site Fed-Reg Treatment Storage and Disposal Facility:	Not reported
Active Site Converter Treatment storage and Disposal Facility:	Not reported
Active Site State-Reg Treatment Storage and Disposal Facility:	Not reported
Active Site State-Reg Handler:	---
Federal Facility Indicator:	Not reported
Hazardous Secondary Material Indicator:	NN
Sub-Part K Indicator:	Not reported
Commercial TSD Indicator:	No
Treatment Storage and Disposal Type:	Not reported
2018 GPRA Permit Baseline:	Not on the Baseline
2018 GPRA Renewals Baseline:	Not on the Baseline
Permit Renewals Workload Universe:	Not reported
Permit Workload Universe:	Not reported
Permit Progress Universe:	Not reported
Post-Closure Workload Universe:	Not reported
Closure Workload Universe:	Not reported
202 GPRA Corrective Action Baseline:	No
Corrective Action Workload Universe:	No
Subject to Corrective Action Universe:	No
Non-TSDFs Where RCRA CA has Been Imposed Universe:	No
TSDFs Potentially Subject to CA Under 3004 (u)/(v) Universe:	No
TSDFs Only Subject to CA under Discretionary Auth Universe:	No
Corrective Action Priority Ranking:	No NCAPS ranking
Environmental Control Indicator:	No
Institutional Control Indicator:	No
Human Exposure Controls Indicator:	N/A
Groundwater Controls Indicator:	N/A
Operating TSDF Universe:	Not reported
Full Enforcement Universe:	Not reported
Significant Non-Complier Universe:	No
Unaddressed Significant Non-Complier Universe:	No
Addressed Significant Non-Complier Universe:	No
Significant Non-Complier With a Compliance Schedule Universe:	No
Financial Assurance Required:	Not reported
Handler Date of Last Change:	2018-05-09 12:59:48.0
Recognized Trader-Importer:	No
Recognized Trader-Exporter:	No
Importer of Spent Lead Acid Batteries:	No
Exporter of Spent Lead Acid Batteries:	No
Recycler Activity Without Storage:	No
Manifest Broker:	No
Sub-Part P Indicator:	Not reported



Map ID  
Direction  
Distance  
Elevation

MAP FINDINGS

Site

Database(s)

EDR ID Number  
EPA ID Number

**OLD TIME WOODWORK INC (Continued)**

**1000133919**

Biennial: List of Years

Year: 2003

[Click Here for Biennial Reporting System Data:](#)

**Hazardous Waste Summary:**

Waste Code: D001  
Waste Description: IGNITABLE WASTE

Waste Code: D035  
Waste Description: METHYL ETHYL KETONE

Waste Code: F003  
Waste Description: THE FOLLOWING SPENT NONHALOGENATED SOLVENTS: XYLENE, ACETONE, ETHYL ACETATE, ETHYL BENZENE, ETHYL ETHER, METHYL ISOBUTYL KETONE, N-BUTYL ALCOHOL, CYCLOHEXANONE, AND METHANOL; ALL SPENT SOLVENT MIXTURES/BLENDS CONTAINING, BEFORE USE, ONLY THE ABOVE SPENT NONHALOGENATED SOLVENTS; AND ALL SPENT SOLVENT MIXTURES/BLENDS CONTAINING, BEFORE USE, ONE OR MORE OF THE ABOVE NONHALOGENATED SOLVENTS, AND A TOTAL OF TEN PERCENT OR MORE (BY VOLUME) OF ONE OR MORE OF THOSE SOLVENTS LISTED IN F001, F002, F004, AND F005; AND STILL BOTTOMS FROM THE RECOVERY OF THESE SPENT SOLVENTS AND SPENT SOLVENT MIXTURES.

Waste Code: F005  
Waste Description: THE FOLLOWING SPENT NONHALOGENATED SOLVENTS: TOLUENE, METHYL ETHYL KETONE, CARBON DISULFIDE, ISOBUTANOL, PYRIDINE, BENZENE, 2-ETHOXYETHANOL, AND 2-NITROPROPANE; ALL SPENT SOLVENT MIXTURES/BLENDS CONTAINING, BEFORE USE, A TOTAL OF TEN PERCENT OR MORE (BY VOLUME) OF ONE OR MORE OF THE ABOVE NONHALOGENATED SOLVENTS OR THOSE SOLVENTS LISTED IN F001, F002, OR F004; AND STILL BOTTOMS FROM THE RECOVERY OF THESE SPENT SOLVENTS AND SPENT SOLVENT MIXTURES.

**Handler - Owner Operator:**

Owner/Operator Indicator:	Owner
Owner/Operator Name:	OLD TIME WOODWORK INC
Legal Status:	Private
Date Became Current:	Not reported
Date Ended Current:	Not reported
Owner/Operator Address:	2105 S C ST
Owner/Operator City,State,Zip:	TACOMA, WA 98402
Owner/Operator Telephone:	000-000-0000
Owner/Operator Telephone Ext:	Not reported
Owner/Operator Fax:	Not reported
Owner/Operator Email:	Not reported

Owner/Operator Indicator:	Owner
Owner/Operator Name:	OLD TIME WOODWORK INC
Legal Status:	Private
Date Became Current:	Not reported
Date Ended Current:	Not reported
Owner/Operator Address:	2105 S C ST
Owner/Operator City,State,Zip:	TACOMA, WA 98402
Owner/Operator Telephone:	000-000-0000
Owner/Operator Telephone Ext:	Not reported
Owner/Operator Fax:	Not reported



Map ID  
Direction  
Distance  
Elevation

MAP FINDINGS

Site

Database(s)

EDR ID Number  
EPA ID Number

**OLD TIME WOODWORK INC (Continued)**

**1000133919**

Owner/Operator Email:	Not reported
Owner/Operator Indicator:	Owner
Owner/Operator Name:	FARVOUR, GAY
Legal Status:	Private
Date Became Current:	Not reported
Date Ended Current:	Not reported
Owner/Operator Address:	3111 N 24TH ST
Owner/Operator City,State,Zip:	TACOMA, WA 98406
Owner/Operator Telephone:	253-759-7766
Owner/Operator Telephone Ext:	Not reported
Owner/Operator Fax:	Not reported
Owner/Operator Email:	Not reported
Owner/Operator Indicator:	Operator
Owner/Operator Name:	OLD TIME WOODWORK INC
Legal Status:	Private
Date Became Current:	Not reported
Date Ended Current:	Not reported
Owner/Operator Address:	2105 S C ST
Owner/Operator City,State,Zip:	TACOMA, WA 98402
Owner/Operator Telephone:	253-272-7611
Owner/Operator Telephone Ext:	Not reported
Owner/Operator Fax:	Not reported
Owner/Operator Email:	Not reported
Owner/Operator Indicator:	Operator
Owner/Operator Name:	OLD TIME WOODWORK INC
Legal Status:	Private
Date Became Current:	Not reported
Date Ended Current:	Not reported
Owner/Operator Address:	2105 S C ST
Owner/Operator City,State,Zip:	TACOMA, WA 98402-1504
Owner/Operator Telephone:	253-272-7611
Owner/Operator Telephone Ext:	Not reported
Owner/Operator Fax:	Not reported
Owner/Operator Email:	Not reported
Owner/Operator Indicator:	Owner
Owner/Operator Name:	OLD TIME WOODWORK INC
Legal Status:	Private
Date Became Current:	Not reported
Date Ended Current:	Not reported
Owner/Operator Address:	2105 S C ST
Owner/Operator City,State,Zip:	TACOMA, WA 98402
Owner/Operator Telephone:	000-000-0000
Owner/Operator Telephone Ext:	Not reported
Owner/Operator Fax:	Not reported
Owner/Operator Email:	Not reported
Owner/Operator Indicator:	Operator
Owner/Operator Name:	OLD TIME WOODWORK INC
Legal Status:	Private
Date Became Current:	Not reported
Date Ended Current:	Not reported
Owner/Operator Address:	2105 S C ST
Owner/Operator City,State,Zip:	TACOMA, WA 98402



Map ID  
Direction  
Distance  
Elevation

MAP FINDINGS

Site

Database(s)

EDR ID Number  
EPA ID Number

**OLD TIME WOODWORK INC (Continued)**

**1000133919**

Owner/Operator Telephone:	000-000-0000
Owner/Operator Telephone Ext:	Not reported
Owner/Operator Fax:	Not reported
Owner/Operator Email:	Not reported
Owner/Operator Indicator:	Operator
Owner/Operator Name:	OLD TIME WOODWORK INC
Legal Status:	Private
Date Became Current:	Not reported
Date Ended Current:	Not reported
Owner/Operator Address:	2105 S C ST
Owner/Operator City,State,Zip:	TACOMA, WA 98402
Owner/Operator Telephone:	253-272-7611
Owner/Operator Telephone Ext:	Not reported
Owner/Operator Fax:	Not reported
Owner/Operator Email:	Not reported
Owner/Operator Indicator:	Operator
Owner/Operator Name:	OLD TIME WOODWORK INC
Legal Status:	Private
Date Became Current:	Not reported
Date Ended Current:	Not reported
Owner/Operator Address:	2105 S C ST
Owner/Operator City,State,Zip:	TACOMA, WA 98402
Owner/Operator Telephone:	253-272-7611
Owner/Operator Telephone Ext:	Not reported
Owner/Operator Fax:	Not reported
Owner/Operator Email:	Not reported
Owner/Operator Indicator:	Owner
Owner/Operator Name:	FARVOUR, GAY
Legal Status:	Private
Date Became Current:	Not reported
Date Ended Current:	Not reported
Owner/Operator Address:	3111 N 24TH ST
Owner/Operator City,State,Zip:	TACOMA, WA 98406
Owner/Operator Telephone:	253-759-7766
Owner/Operator Telephone Ext:	Not reported
Owner/Operator Fax:	Not reported
Owner/Operator Email:	Not reported
Owner/Operator Indicator:	Owner
Owner/Operator Name:	OLD TIME WOODWORK INC
Legal Status:	Private
Date Became Current:	1985-04-22 00:00:00.
Date Ended Current:	Not reported
Owner/Operator Address:	2105 S C ST
Owner/Operator City,State,Zip:	TACOMA, WA 98402
Owner/Operator Telephone:	253-272-7611
Owner/Operator Telephone Ext:	Not reported
Owner/Operator Fax:	Not reported
Owner/Operator Email:	Not reported
Owner/Operator Indicator:	Owner
Owner/Operator Name:	OLD TIME WOODWORK INC
Legal Status:	Private
Date Became Current:	1985-04-22 00:00:00.



Map ID  
Direction  
Distance  
Elevation

MAP FINDINGS

Site

Database(s)

EDR ID Number  
EPA ID Number

**OLD TIME WOODWORK INC (Continued)**

**1000133919**

Date Ended Current:	Not reported
Owner/Operator Address:	2105 S C ST
Owner/Operator City,State,Zip:	TACOMA, WA 98402
Owner/Operator Telephone:	253-272-7611
Owner/Operator Telephone Ext:	Not reported
Owner/Operator Fax:	Not reported
Owner/Operator Email:	Not reported
Owner/Operator Indicator:	Operator
Owner/Operator Name:	OLD TIME WOODWORK INC
Legal Status:	Private
Date Became Current:	Not reported
Date Ended Current:	Not reported
Owner/Operator Address:	2105 S C ST
Owner/Operator City,State,Zip:	TACOMA, WA 98402
Owner/Operator Telephone:	000-000-0000
Owner/Operator Telephone Ext:	Not reported
Owner/Operator Fax:	Not reported
Owner/Operator Email:	Not reported
Owner/Operator Indicator:	Owner
Owner/Operator Name:	OLD TIME WOODWORK INC
Legal Status:	Private
Date Became Current:	Not reported
Date Ended Current:	Not reported
Owner/Operator Address:	2105 S C ST
Owner/Operator City,State,Zip:	TACOMA, WA 98402
Owner/Operator Telephone:	000-000-0000
Owner/Operator Telephone Ext:	Not reported
Owner/Operator Fax:	Not reported
Owner/Operator Email:	Not reported
Owner/Operator Indicator:	Owner
Owner/Operator Name:	OLD TIME WOODWORK INC
Legal Status:	Private
Date Became Current:	1985-04-22 00:00:00.
Date Ended Current:	Not reported
Owner/Operator Address:	2105 S C ST
Owner/Operator City,State,Zip:	TACOMA, WA 98402
Owner/Operator Telephone:	253-272-7611
Owner/Operator Telephone Ext:	Not reported
Owner/Operator Fax:	Not reported
Owner/Operator Email:	Not reported
Owner/Operator Indicator:	Owner
Owner/Operator Name:	OLD TIME WOODWORK INC
Legal Status:	Private
Date Became Current:	1985-04-22 00:00:00.
Date Ended Current:	Not reported
Owner/Operator Address:	2105 S C ST
Owner/Operator City,State,Zip:	TACOMA, WA 98402
Owner/Operator Telephone:	253-272-7611
Owner/Operator Telephone Ext:	Not reported
Owner/Operator Fax:	Not reported
Owner/Operator Email:	Not reported
Owner/Operator Indicator:	Operator



Map ID  
Direction  
Distance  
Elevation

MAP FINDINGS

Site

Database(s)

EDR ID Number  
EPA ID Number

**OLD TIME WOODWORK INC (Continued)**

**1000133919**

Owner/Operator Name:	OLD TIME WOODWORK INC
Legal Status:	Private
Date Became Current:	Not reported
Date Ended Current:	Not reported
Owner/Operator Address:	2105 S C ST
Owner/Operator City,State,Zip:	TACOMA, WA 98402
Owner/Operator Telephone:	253-272-7611
Owner/Operator Telephone Ext:	Not reported
Owner/Operator Fax:	Not reported
Owner/Operator Email:	Not reported
Owner/Operator Indicator:	Owner
Owner/Operator Name:	FARVOUR, GAY
Legal Status:	Private
Date Became Current:	Not reported
Date Ended Current:	Not reported
Owner/Operator Address:	4240 SUNSET BEACH ROAD
Owner/Operator City,State,Zip:	UNIVERSITY PLACE, WA 98466
Owner/Operator Telephone:	253-759-7766
Owner/Operator Telephone Ext:	Not reported
Owner/Operator Fax:	Not reported
Owner/Operator Email:	Not reported
Owner/Operator Indicator:	Owner
Owner/Operator Name:	VERN F
Legal Status:	Private
Date Became Current:	1985-04-22 00:00:00.
Date Ended Current:	Not reported
Owner/Operator Address:	2105 S C ST
Owner/Operator City,State,Zip:	TACOMA, WA 98402-1504
Owner/Operator Telephone:	253-272-7611
Owner/Operator Telephone Ext:	Not reported
Owner/Operator Fax:	Not reported
Owner/Operator Email:	Not reported
Owner/Operator Indicator:	Operator
Owner/Operator Name:	OLD TIME WOODWORK INC
Legal Status:	Private
Date Became Current:	Not reported
Date Ended Current:	Not reported
Owner/Operator Address:	2105 S C ST
Owner/Operator City,State,Zip:	TACOMA, WA 98402
Owner/Operator Telephone:	253-272-7611
Owner/Operator Telephone Ext:	Not reported
Owner/Operator Fax:	Not reported
Owner/Operator Email:	Not reported
Owner/Operator Indicator:	Owner
Owner/Operator Name:	FARVOUR, GAY
Legal Status:	Private
Date Became Current:	Not reported
Date Ended Current:	Not reported
Owner/Operator Address:	3111 N 24TH ST
Owner/Operator City,State,Zip:	TACOMA, WA 98406
Owner/Operator Telephone:	253-759-7766
Owner/Operator Telephone Ext:	Not reported
Owner/Operator Fax:	Not reported



Map ID  
Direction  
Distance  
Elevation

MAP FINDINGS

Site

Database(s)

EDR ID Number  
EPA ID Number

**OLD TIME WOODWORK INC (Continued)**

**1000133919**

Owner/Operator Email:	Not reported
Owner/Operator Indicator:	Owner
Owner/Operator Name:	FARVOUR, GAY
Legal Status:	Private
Date Became Current:	Not reported
Date Ended Current:	Not reported
Owner/Operator Address:	3111 N 24TH ST
Owner/Operator City,State,Zip:	TACOMA, WA 98406
Owner/Operator Telephone:	253-759-7766
Owner/Operator Telephone Ext:	Not reported
Owner/Operator Fax:	Not reported
Owner/Operator Email:	Not reported
Owner/Operator Indicator:	Owner
Owner/Operator Name:	OLD TIME WOODWORK INC
Legal Status:	Private
Date Became Current:	1985-04-22 00:00:00.
Date Ended Current:	Not reported
Owner/Operator Address:	2105 S C ST
Owner/Operator City,State,Zip:	TACOMA, WA 98402
Owner/Operator Telephone:	253-272-7611
Owner/Operator Telephone Ext:	Not reported
Owner/Operator Fax:	Not reported
Owner/Operator Email:	Not reported
Owner/Operator Indicator:	Operator
Owner/Operator Name:	OLD TIME WOODWORK INC
Legal Status:	Private
Date Became Current:	Not reported
Date Ended Current:	Not reported
Owner/Operator Address:	2105 S C ST
Owner/Operator City,State,Zip:	TACOMA, WA 98402
Owner/Operator Telephone:	000-000-0000
Owner/Operator Telephone Ext:	Not reported
Owner/Operator Fax:	Not reported
Owner/Operator Email:	Not reported
Owner/Operator Indicator:	Owner
Owner/Operator Name:	FARVOUR, GAY
Legal Status:	Private
Date Became Current:	Not reported
Date Ended Current:	Not reported
Owner/Operator Address:	3111 N 24TH ST
Owner/Operator City,State,Zip:	TACOMA, WA 98406
Owner/Operator Telephone:	253-759-7766
Owner/Operator Telephone Ext:	Not reported
Owner/Operator Fax:	Not reported
Owner/Operator Email:	Not reported
Owner/Operator Indicator:	Owner
Owner/Operator Name:	OLD TIME WOODWORK INC
Legal Status:	Private
Date Became Current:	1985-04-22 00:00:00.
Date Ended Current:	Not reported
Owner/Operator Address:	2105 S C ST
Owner/Operator City,State,Zip:	TACOMA, WA 98402



Map ID  
Direction  
Distance  
Elevation

MAP FINDINGS

Site

Database(s)

EDR ID Number  
EPA ID Number

**OLD TIME WOODWORK INC (Continued)**

**1000133919**

Owner/Operator Telephone:	253-272-7611
Owner/Operator Telephone Ext:	Not reported
Owner/Operator Fax:	Not reported
Owner/Operator Email:	Not reported
Owner/Operator Indicator:	Owner
Owner/Operator Name:	OLD TIME WOODWORK INC
Legal Status:	Private
Date Became Current:	1985-04-22 00:00:00.
Date Ended Current:	Not reported
Owner/Operator Address:	2105 S C ST
Owner/Operator City,State,Zip:	TACOMA, WA 98402
Owner/Operator Telephone:	253-272-7611
Owner/Operator Telephone Ext:	Not reported
Owner/Operator Fax:	Not reported
Owner/Operator Email:	Not reported
Owner/Operator Indicator:	Owner
Owner/Operator Name:	OLD TIME WOODWORK INC
Legal Status:	Private
Date Became Current:	1985-04-22 00:00:00.
Date Ended Current:	Not reported
Owner/Operator Address:	2105 S C ST
Owner/Operator City,State,Zip:	TACOMA, WA 98402-1504
Owner/Operator Telephone:	Not reported
Owner/Operator Telephone Ext:	Not reported
Owner/Operator Fax:	Not reported
Owner/Operator Email:	Not reported
Owner/Operator Indicator:	Operator
Owner/Operator Name:	OLD TIME WOODWORK INC
Legal Status:	Private
Date Became Current:	1996-08-05 00:00:00.
Date Ended Current:	Not reported
Owner/Operator Address:	2105 S C ST
Owner/Operator City,State,Zip:	TACOMA, WA 98402-1504
Owner/Operator Telephone:	Not reported
Owner/Operator Telephone Ext:	Not reported
Owner/Operator Fax:	Not reported
Owner/Operator Email:	Not reported
Owner/Operator Indicator:	Owner
Owner/Operator Name:	FARVOUR, GAY
Legal Status:	Private
Date Became Current:	Not reported
Date Ended Current:	Not reported
Owner/Operator Address:	4240 SUNSET BEACH ROAD
Owner/Operator City,State,Zip:	UNIVERSITY PLACE, WA 98466
Owner/Operator Telephone:	253-759-7766
Owner/Operator Telephone Ext:	Not reported
Owner/Operator Fax:	Not reported
Owner/Operator Email:	Not reported
Owner/Operator Indicator:	Owner
Owner/Operator Name:	OLD TIME WOODWORK INC
Legal Status:	Private
Date Became Current:	1985-04-22 00:00:00.



Map ID  
Direction  
Distance  
Elevation

MAP FINDINGS

Site

Database(s)

EDR ID Number  
EPA ID Number

**OLD TIME WOODWORK INC (Continued)**

**1000133919**

Date Ended Current:	Not reported
Owner/Operator Address:	2105 S C ST
Owner/Operator City,State,Zip:	TACOMA, WA 98402
Owner/Operator Telephone:	253-272-7611
Owner/Operator Telephone Ext:	Not reported
Owner/Operator Fax:	Not reported
Owner/Operator Email:	Not reported
Owner/Operator Indicator:	Owner
Owner/Operator Name:	OLD TIME WOODWORK INC
Legal Status:	Private
Date Became Current:	1985-04-22 00:00:00.
Date Ended Current:	Not reported
Owner/Operator Address:	2105 S C ST
Owner/Operator City,State,Zip:	TACOMA, WA 98402
Owner/Operator Telephone:	253-272-7611
Owner/Operator Telephone Ext:	Not reported
Owner/Operator Fax:	Not reported
Owner/Operator Email:	Not reported
Owner/Operator Indicator:	Operator
Owner/Operator Name:	OLD TIME WOODWORK INC
Legal Status:	Private
Date Became Current:	Not reported
Date Ended Current:	Not reported
Owner/Operator Address:	2105 S C ST
Owner/Operator City,State,Zip:	TACOMA, WA 98402
Owner/Operator Telephone:	000-000-0000
Owner/Operator Telephone Ext:	Not reported
Owner/Operator Fax:	Not reported
Owner/Operator Email:	Not reported
Owner/Operator Indicator:	Owner
Owner/Operator Name:	OLD TIME WOODWORK INC
Legal Status:	Private
Date Became Current:	1985-04-22 00:00:00.
Date Ended Current:	Not reported
Owner/Operator Address:	2105 S C ST
Owner/Operator City,State,Zip:	TACOMA, WA 98402
Owner/Operator Telephone:	253-272-7611
Owner/Operator Telephone Ext:	Not reported
Owner/Operator Fax:	Not reported
Owner/Operator Email:	Not reported
Owner/Operator Indicator:	Owner
Owner/Operator Name:	OLD TIME WOODWORK INC
Legal Status:	Private
Date Became Current:	1985-04-22 00:00:00.
Date Ended Current:	Not reported
Owner/Operator Address:	2105 S C ST
Owner/Operator City,State,Zip:	TACOMA, WA 98402
Owner/Operator Telephone:	253-272-7611
Owner/Operator Telephone Ext:	Not reported
Owner/Operator Fax:	Not reported
Owner/Operator Email:	Not reported
Owner/Operator Indicator:	Owner



Map ID  
Direction  
Distance  
Elevation

MAP FINDINGS

Site

Database(s)

EDR ID Number  
EPA ID Number

**OLD TIME WOODWORK INC (Continued)**

**1000133919**

Owner/Operator Name:	OLD TIME WOODWORK INC
Legal Status:	Private
Date Became Current:	1985-04-22 00:00:00.
Date Ended Current:	Not reported
Owner/Operator Address:	2105 S C ST
Owner/Operator City,State,Zip:	TACOMA, WA 98402
Owner/Operator Telephone:	253-272-7611
Owner/Operator Telephone Ext:	Not reported
Owner/Operator Fax:	Not reported
Owner/Operator Email:	Not reported
Owner/Operator Indicator:	Owner
Owner/Operator Name:	OLD TIME WOODWORK INC
Legal Status:	Private
Date Became Current:	1985-04-22 00:00:00.
Date Ended Current:	Not reported
Owner/Operator Address:	2105 S C ST
Owner/Operator City,State,Zip:	TACOMA, WA 98402
Owner/Operator Telephone:	253-272-7611
Owner/Operator Telephone Ext:	Not reported
Owner/Operator Fax:	Not reported
Owner/Operator Email:	Not reported
Owner/Operator Indicator:	Owner
Owner/Operator Name:	FARVOUR, GAY
Legal Status:	Private
Date Became Current:	Not reported
Date Ended Current:	Not reported
Owner/Operator Address:	3111 N 24TH ST
Owner/Operator City,State,Zip:	TACOMA, WA 98406
Owner/Operator Telephone:	253-759-7766
Owner/Operator Telephone Ext:	Not reported
Owner/Operator Fax:	Not reported
Owner/Operator Email:	Not reported
Owner/Operator Indicator:	Operator
Owner/Operator Name:	OLD TIME WOODWORK INC
Legal Status:	Private
Date Became Current:	Not reported
Date Ended Current:	Not reported
Owner/Operator Address:	2105 S C ST
Owner/Operator City,State,Zip:	TACOMA, WA 98402
Owner/Operator Telephone:	253-272-7611
Owner/Operator Telephone Ext:	Not reported
Owner/Operator Fax:	Not reported
Owner/Operator Email:	Not reported
Owner/Operator Indicator:	Owner
Owner/Operator Name:	FARVOUR, GAY
Legal Status:	Private
Date Became Current:	Not reported
Date Ended Current:	Not reported
Owner/Operator Address:	3111 N 24TH ST
Owner/Operator City,State,Zip:	TACOMA, WA 98406
Owner/Operator Telephone:	253-759-7766
Owner/Operator Telephone Ext:	Not reported
Owner/Operator Fax:	Not reported



Map ID  
Direction  
Distance  
Elevation

MAP FINDINGS

Site

Database(s)

EDR ID Number  
EPA ID Number

**OLD TIME WOODWORK INC (Continued)**

**1000133919**

Owner/Operator Email:	Not reported
Owner/Operator Indicator:	Operator
Owner/Operator Name:	OLD TIME WOODWORK INC
Legal Status:	Private
Date Became Current:	Not reported
Date Ended Current:	Not reported
Owner/Operator Address:	2105 S C ST
Owner/Operator City,State,Zip:	TACOMA, WA 98402
Owner/Operator Telephone:	253-272-7611
Owner/Operator Telephone Ext:	Not reported
Owner/Operator Fax:	Not reported
Owner/Operator Email:	Not reported
Owner/Operator Indicator:	Owner
Owner/Operator Name:	FARVOUR, GAY
Legal Status:	Private
Date Became Current:	Not reported
Date Ended Current:	Not reported
Owner/Operator Address:	4240 SUNSET BEACH ROAD
Owner/Operator City,State,Zip:	UNIVERSITY PLACE, WA 98466
Owner/Operator Telephone:	253-759-7766
Owner/Operator Telephone Ext:	Not reported
Owner/Operator Fax:	Not reported
Owner/Operator Email:	Not reported
Owner/Operator Indicator:	Operator
Owner/Operator Name:	OLD TIME WOODWO O
Legal Status:	Private
Date Became Current:	1996-08-05 00:00:00.
Date Ended Current:	Not reported
Owner/Operator Address:	2105 S C ST
Owner/Operator City,State,Zip:	TACOMA, WA 98402-1504
Owner/Operator Telephone:	253-272-7611
Owner/Operator Telephone Ext:	Not reported
Owner/Operator Fax:	Not reported
Owner/Operator Email:	Not reported
Owner/Operator Indicator:	Operator
Owner/Operator Name:	OLD TIME WOODWORK INC
Legal Status:	Private
Date Became Current:	Not reported
Date Ended Current:	Not reported
Owner/Operator Address:	2105 S C ST
Owner/Operator City,State,Zip:	TACOMA, WA 98402
Owner/Operator Telephone:	253-272-7611
Owner/Operator Telephone Ext:	Not reported
Owner/Operator Fax:	Not reported
Owner/Operator Email:	Not reported
Owner/Operator Indicator:	Operator
Owner/Operator Name:	OLD TIME WOODWORK INC
Legal Status:	Private
Date Became Current:	Not reported
Date Ended Current:	Not reported
Owner/Operator Address:	2105 S C ST
Owner/Operator City,State,Zip:	TACOMA, WA 98402



Map ID  
Direction  
Distance  
Elevation

MAP FINDINGS

Site

Database(s)

EDR ID Number  
EPA ID Number

**OLD TIME WOODWORK INC (Continued)**

**1000133919**

Owner/Operator Telephone: 253-272-7611  
Owner/Operator Telephone Ext: Not reported  
Owner/Operator Fax: Not reported  
Owner/Operator Email: Not reported

**Historic Generators:**

Receive Date: 2004-02-27 00:00:00.0  
Handler Name: OLD TIME WOODWORK INC  
Federal Waste Generator Description: Not a generator, verified  
State District Owner: WA  
Large Quantity Handler of Universal Waste: No  
Recognized Trader Importer: No  
Recognized Trader Exporter: No  
Spent Lead Acid Battery Importer: No  
Spent Lead Acid Battery Exporter: No  
Current Record: No  
Non Storage Recycler Activity: Not reported  
Electronic Manifest Broker: Not reported

Receive Date: 2004-02-27 00:00:00.0  
Handler Name: OLD TIME WOODWORK INC  
Federal Waste Generator Description: Not a generator, verified  
State District Owner: WA  
Large Quantity Handler of Universal Waste: No  
Recognized Trader Importer: No  
Recognized Trader Exporter: No  
Spent Lead Acid Battery Importer: No  
Spent Lead Acid Battery Exporter: No  
Current Record: No  
Non Storage Recycler Activity: Not reported  
Electronic Manifest Broker: Not reported

Receive Date: 2004-02-28 00:00:00.0  
Handler Name: OLD TIME WOODWORK INC  
Federal Waste Generator Description: Not a generator, verified  
State District Owner: WA  
Large Quantity Handler of Universal Waste: No  
Recognized Trader Importer: No  
Recognized Trader Exporter: No  
Spent Lead Acid Battery Importer: No  
Spent Lead Acid Battery Exporter: No  
Current Record: Yes  
Non Storage Recycler Activity: Not reported  
Electronic Manifest Broker: Not reported

Receive Date: 1993-12-31 00:00:00.0  
Handler Name: OLD TIME WOODWORK INC  
Federal Waste Generator Description: Large Quantity Generator  
State District Owner: WA  
Large Quantity Handler of Universal Waste: No  
Recognized Trader Importer: No  
Recognized Trader Exporter: No  
Spent Lead Acid Battery Importer: No  
Spent Lead Acid Battery Exporter: No  
Current Record: No  
Non Storage Recycler Activity: Not reported  
Electronic Manifest Broker: Not reported



Map ID  
Direction  
Distance  
Elevation

MAP FINDINGS

Site

Database(s)

EDR ID Number  
EPA ID Number

**OLD TIME WOODWORK INC (Continued)**

**1000133919**

Receive Date: 1994-01-01 00:00:00.0  
Handler Name: OLD TIME WOODWORK INC  
Federal Waste Generator Description: Not a generator, verified  
State District Owner: WA  
Large Quantity Handler of Universal Waste: No  
Recognized Trader Importer: No  
Recognized Trader Exporter: No  
Spent Lead Acid Battery Importer: No  
Spent Lead Acid Battery Exporter: No  
Current Record: No  
Non Storage Recycler Activity: Not reported  
Electronic Manifest Broker: Not reported

Receive Date: 1995-01-01 00:00:00.0  
Handler Name: OLD TIME WOODWORK INC  
Federal Waste Generator Description: Not a generator, verified  
State District Owner: WA  
Large Quantity Handler of Universal Waste: No  
Recognized Trader Importer: No  
Recognized Trader Exporter: No  
Spent Lead Acid Battery Importer: No  
Spent Lead Acid Battery Exporter: No  
Current Record: No  
Non Storage Recycler Activity: Not reported  
Electronic Manifest Broker: Not reported

Receive Date: 1996-03-05 00:00:00.0  
Handler Name: OLD TIME WOODWORK INC  
Federal Waste Generator Description: Small Quantity Generator  
State District Owner: WA  
Large Quantity Handler of Universal Waste: No  
Recognized Trader Importer: No  
Recognized Trader Exporter: No  
Spent Lead Acid Battery Importer: No  
Spent Lead Acid Battery Exporter: No  
Current Record: No  
Non Storage Recycler Activity: Not reported  
Electronic Manifest Broker: Not reported

Receive Date: 1997-02-25 00:00:00.0  
Handler Name: OLD TIME WOODWORK INC  
Federal Waste Generator Description: Small Quantity Generator  
State District Owner: WA  
Large Quantity Handler of Universal Waste: No  
Recognized Trader Importer: No  
Recognized Trader Exporter: No  
Spent Lead Acid Battery Importer: No  
Spent Lead Acid Battery Exporter: No  
Current Record: No  
Non Storage Recycler Activity: Not reported  
Electronic Manifest Broker: Not reported

Receive Date: 1998-02-18 00:00:00.0  
Handler Name: OLD TIME WOODWORK INC  
Federal Waste Generator Description: Small Quantity Generator  
State District Owner: WA  
Large Quantity Handler of Universal Waste: No



Map ID  
Direction  
Distance  
Elevation

MAP FINDINGS

Site

Database(s)

EDR ID Number  
EPA ID Number

**OLD TIME WOODWORK INC (Continued)**

**1000133919**

Recognized Trader Importer:	No
Recognized Trader Exporter:	No
Spent Lead Acid Battery Importer:	No
Spent Lead Acid Battery Exporter:	No
Current Record:	No
Non Storage Recycler Activity:	Not reported
Electronic Manifest Broker:	Not reported
Receive Date:	1999-02-25 00:00:00.0
Handler Name:	OLD TIME WOODWORK INC
Federal Waste Generator Description:	Conditionally Exempt Small Quantity Generator
State District Owner:	WA
Large Quantity Handler of Universal Waste:	No
Recognized Trader Importer:	No
Recognized Trader Exporter:	No
Spent Lead Acid Battery Importer:	No
Spent Lead Acid Battery Exporter:	No
Current Record:	No
Non Storage Recycler Activity:	Not reported
Electronic Manifest Broker:	Not reported
Receive Date:	2000-02-24 00:00:00.0
Handler Name:	OLD TIME WOODWORK INC
Federal Waste Generator Description:	Conditionally Exempt Small Quantity Generator
State District Owner:	WA
Large Quantity Handler of Universal Waste:	No
Recognized Trader Importer:	No
Recognized Trader Exporter:	No
Spent Lead Acid Battery Importer:	No
Spent Lead Acid Battery Exporter:	No
Current Record:	No
Non Storage Recycler Activity:	Not reported
Electronic Manifest Broker:	Not reported
Receive Date:	2000-12-28 00:00:00.0
Handler Name:	OLD TIME WOODWORK INC
Federal Waste Generator Description:	Conditionally Exempt Small Quantity Generator
State District Owner:	WA
Large Quantity Handler of Universal Waste:	No
Recognized Trader Importer:	No
Recognized Trader Exporter:	No
Spent Lead Acid Battery Importer:	No
Spent Lead Acid Battery Exporter:	No
Current Record:	No
Non Storage Recycler Activity:	Not reported
Electronic Manifest Broker:	Not reported
Receive Date:	2002-02-27 00:00:00.0
Handler Name:	OLD TIME WOODWORK INC
Federal Waste Generator Description:	Conditionally Exempt Small Quantity Generator
State District Owner:	WA
Large Quantity Handler of Universal Waste:	No
Recognized Trader Importer:	No
Recognized Trader Exporter:	No
Spent Lead Acid Battery Importer:	No
Spent Lead Acid Battery Exporter:	No
Current Record:	No



Map ID  
Direction  
Distance  
Elevation

MAP FINDINGS

Site

Database(s)

EDR ID Number  
EPA ID Number

**OLD TIME WOODWORK INC (Continued)**

**1000133919**

Non Storage Recycler Activity:	Not reported
Electronic Manifest Broker:	Not reported
Receive Date:	2003-04-01 00:00:00.0
Handler Name:	OLD TIME WOODWORK INC
Federal Waste Generator Description:	Conditionally Exempt Small Quantity Generator
State District Owner:	WA
Large Quantity Handler of Universal Waste:	No
Recognized Trader Importer:	No
Recognized Trader Exporter:	No
Spent Lead Acid Battery Importer:	No
Spent Lead Acid Battery Exporter:	No
Current Record:	No
Non Storage Recycler Activity:	Not reported
Electronic Manifest Broker:	Not reported
Receive Date:	2004-02-27 00:00:00.0
Handler Name:	OLD TIME WOODWORK INC
Federal Waste Generator Description:	Conditionally Exempt Small Quantity Generator
State District Owner:	WA
Large Quantity Handler of Universal Waste:	No
Recognized Trader Importer:	No
Recognized Trader Exporter:	No
Spent Lead Acid Battery Importer:	No
Spent Lead Acid Battery Exporter:	No
Current Record:	No
Non Storage Recycler Activity:	Not reported
Electronic Manifest Broker:	Not reported
Receive Date:	2003-12-31 00:00:00.0
Handler Name:	OLD TIME WOODWORK INC
Federal Waste Generator Description:	Not a generator, verified
State District Owner:	WA
Large Quantity Handler of Universal Waste:	No
Recognized Trader Importer:	No
Recognized Trader Exporter:	No
Spent Lead Acid Battery Importer:	No
Spent Lead Acid Battery Exporter:	No
Current Record:	No
Non Storage Recycler Activity:	Not reported
Electronic Manifest Broker:	Not reported

List of NAICS Codes and Descriptions:

NAICS Code:	33711
NAICS Description:	WOOD KITCHEN CABINET AND COUNTERTOP MANUFACTURING

Facility Has Received Notices of Violation:

Found Violation:	No
Agency Which Determined Violation:	Not reported
Violation Short Description:	Not reported
Date Violation was Determined:	Not reported
Actual Return to Compliance Date:	Not reported
Return to Compliance Qualifier:	Not reported
Violation Responsible Agency:	Not reported
Scheduled Compliance Date:	Not reported
Enforcement Identifier:	Not reported



Map ID  
Direction  
Distance  
Elevation

MAP FINDINGS

Site

Database(s)

EDR ID Number  
EPA ID Number

**OLD TIME WOODWORK INC (Continued)**

**1000133919**

Date of Enforcement Action:	Not reported
Enforcement Responsible Agency:	Not reported
Enforcement Docket Number:	Not reported
Enforcement Attorney:	Not reported
Corrective Action Component:	Not reported
Appeal Initiated Date:	Not reported
Appeal Resolution Date:	Not reported
Disposition Status Date:	Not reported
Disposition Status:	Not reported
Disposition Status Description:	Not reported
Consent/Final Order Sequence Number:	Not reported
Consent/Final Order Respondent Name:	Not reported
Consent/Final Order Lead Agency:	Not reported
Enforcement Type:	Not reported
Enforcement Responsible Person:	Not reported
Enforcement Responsible Sub-Organization:	Not reported
SEP Sequence Number:	Not reported
SEP Expenditure Amount:	Not reported
SEP Scheduled Completion Date:	Not reported
SEP Actual Date:	Not reported
SEP Defaulted Date:	Not reported
SEP Type:	Not reported
SEP Type Description:	Not reported
Proposed Amount:	Not reported
Final Monetary Amount:	Not reported
Paid Amount:	Not reported
Final Count:	Not reported
Final Amount:	Not reported
Found Violation:	Yes
Agency Which Determined Violation:	State
Violation Short Description:	Generators - General
Date Violation was Determined:	1996-09-16 00:00:00.0
Actual Return to Compliance Date:	1996-09-16 00:00:00.0
Return to Compliance Qualifier:	Observed
Violation Responsible Agency:	State
Scheduled Compliance Date:	Not reported
Enforcement Identifier:	Not reported
Date of Enforcement Action:	Not reported
Enforcement Responsible Agency:	Not reported
Enforcement Docket Number:	Not reported
Enforcement Attorney:	Not reported
Corrective Action Component:	Not reported
Appeal Initiated Date:	Not reported
Appeal Resolution Date:	Not reported
Disposition Status Date:	Not reported
Disposition Status:	Not reported
Disposition Status Description:	Not reported
Consent/Final Order Sequence Number:	Not reported
Consent/Final Order Respondent Name:	Not reported
Consent/Final Order Lead Agency:	Not reported
Enforcement Type:	Not reported
Enforcement Responsible Person:	Not reported
Enforcement Responsible Sub-Organization:	Not reported
SEP Sequence Number:	Not reported
SEP Expenditure Amount:	Not reported
SEP Scheduled Completion Date:	Not reported



Map ID  
Direction  
Distance  
Elevation

MAP FINDINGS

Site

Database(s)

EDR ID Number  
EPA ID Number

**OLD TIME WOODWORK INC (Continued)**

**1000133919**

SEP Actual Date:	Not reported
SEP Defaulted Date:	Not reported
SEP Type:	Not reported
SEP Type Description:	Not reported
Proposed Amount:	Not reported
Final Monetary Amount:	Not reported
Paid Amount:	Not reported
Final Count:	Not reported
Final Amount:	Not reported
Found Violation:	Yes
Agency Which Determined Violation:	State
Violation Short Description:	Generators - General
Date Violation was Determined:	1996-09-16 00:00:00.0
Actual Return to Compliance Date:	1996-09-16 00:00:00.0
Return to Compliance Qualifier:	Observed
Violation Responsible Agency:	State
Scheduled Compliance Date:	Not reported
Enforcement Identifier:	Not reported
Date of Enforcement Action:	Not reported
Enforcement Responsible Agency:	Not reported
Enforcement Docket Number:	Not reported
Enforcement Attorney:	Not reported
Corrective Action Component:	Not reported
Appeal Initiated Date:	Not reported
Appeal Resolution Date:	Not reported
Disposition Status Date:	Not reported
Disposition Status:	Not reported
Disposition Status Description:	Not reported
Consent/Final Order Sequence Number:	Not reported
Consent/Final Order Respondent Name:	Not reported
Consent/Final Order Lead Agency:	Not reported
Enforcement Type:	Not reported
Enforcement Responsible Person:	Not reported
Enforcement Responsible Sub-Organization:	Not reported
SEP Sequence Number:	Not reported
SEP Expenditure Amount:	Not reported
SEP Scheduled Completion Date:	Not reported
SEP Actual Date:	Not reported
SEP Defaulted Date:	Not reported
SEP Type:	Not reported
SEP Type Description:	Not reported
Proposed Amount:	Not reported
Final Monetary Amount:	Not reported
Paid Amount:	Not reported
Final Count:	Not reported
Final Amount:	Not reported
Found Violation:	No
Agency Which Determined Violation:	Not reported
Violation Short Description:	Not reported
Date Violation was Determined:	Not reported
Actual Return to Compliance Date:	Not reported
Return to Compliance Qualifier:	Not reported
Violation Responsible Agency:	Not reported
Scheduled Compliance Date:	Not reported
Enforcement Identifier:	Not reported



Map ID  
Direction  
Distance  
Elevation

MAP FINDINGS

Site

Database(s)

EDR ID Number  
EPA ID Number

**OLD TIME WOODWORK INC (Continued)**

**1000133919**

Date of Enforcement Action:	Not reported
Enforcement Responsible Agency:	Not reported
Enforcement Docket Number:	Not reported
Enforcement Attorney:	Not reported
Corrective Action Component:	Not reported
Appeal Initiated Date:	Not reported
Appeal Resolution Date:	Not reported
Disposition Status Date:	Not reported
Disposition Status:	Not reported
Disposition Status Description:	Not reported
Consent/Final Order Sequence Number:	Not reported
Consent/Final Order Respondent Name:	Not reported
Consent/Final Order Lead Agency:	Not reported
Enforcement Type:	Not reported
Enforcement Responsible Person:	Not reported
Enforcement Responsible Sub-Organization:	Not reported
SEP Sequence Number:	Not reported
SEP Expenditure Amount:	Not reported
SEP Scheduled Completion Date:	Not reported
SEP Actual Date:	Not reported
SEP Defaulted Date:	Not reported
SEP Type:	Not reported
SEP Type Description:	Not reported
Proposed Amount:	Not reported
Final Monetary Amount:	Not reported
Paid Amount:	Not reported
Final Count:	Not reported
Final Amount:	Not reported

**Evaluation Action Summary:**

Evaluation Date:	2000-11-15 00:00:00.0
Evaluation Responsible Agency:	State
Found Violation:	No
Evaluation Type Description:	FOLLOW-UP INSPECTION
Evaluation Responsible Person Identifier:	WAJCA
Evaluation Responsible Sub-Organization:	SW
Actual Return to Compliance Date:	Not reported
Scheduled Compliance Date:	Not reported
Date of Request:	Not reported
Date Response Received:	Not reported
Request Agency:	Not reported
Former Citation:	Not reported

Evaluation Date:	1996-09-16 00:00:00.0
Evaluation Responsible Agency:	State
Found Violation:	Yes
Evaluation Type Description:	COMPLIANCE EVALUATION INSPECTION ON-SITE
Evaluation Responsible Person Identifier:	WAJMC
Evaluation Responsible Sub-Organization:	SW
Actual Return to Compliance Date:	1996-09-16 00:00:00.0
Scheduled Compliance Date:	Not reported
Date of Request:	Not reported
Date Response Received:	Not reported
Request Agency:	Not reported
Former Citation:	Not reported

Evaluation Date:	1996-09-16 00:00:00.0
------------------	-----------------------



Map ID  
Direction  
Distance  
Elevation

MAP FINDINGS

Site

Database(s)

EDR ID Number  
EPA ID Number

**OLD TIME WOODWORK INC (Continued)**

**1000133919**

Evaluation Responsible Agency: State  
Found Violation: Yes  
Evaluation Type Description: COMPLIANCE EVALUATION INSPECTION ON-SITE  
Evaluation Responsible Person Identifier: WAJMC  
Evaluation Responsible Sub-Organization: SW  
Actual Return to Compliance Date: 1996-09-16 00:00:00.0  
Scheduled Compliance Date: Not reported  
Date of Request: Not reported  
Date Response Received: Not reported  
Request Agency: Not reported  
Former Citation: Not reported

Evaluation Date: 1998-05-14 00:00:00.0  
Evaluation Responsible Agency: State  
Found Violation: No  
Evaluation Type Description: COMPLIANCE ASSISTANCE VISIT  
Evaluation Responsible Person Identifier: WAHEP  
Evaluation Responsible Sub-Organization: SW  
Actual Return to Compliance Date: Not reported  
Scheduled Compliance Date: Not reported  
Date of Request: Not reported  
Date Response Received: Not reported  
Request Agency: Not reported  
Former Citation: Not reported

**FINDS:**

Registry ID: 110005323630

Click Here:

**Environmental Interest/Information System:**

Washington Facility / Site Identification System (WA-FSIS) provides a means to query and display data maintained by the Washington Department of Ecology. This system contains key information for each facility/site that is currently, or has been, of interest to the Air Quality, Dam Safety, Hazardous Waste, Toxics Cleanup, and Water Quality Programs.

RCRAInfo is a national information system that supports the Resource Conservation and Recovery Act (RCRA) program through the tracking of events and activities related to facilities that generate, transport, and treat, store, or dispose of hazardous waste. RCRAInfo allows RCRA program staff to track the notification, permit, compliance, and corrective action activities required under RCRA.

HAZARDOUS WASTE BIENNIAL REPORTER

[Click this hyperlink](#) while viewing on your computer to access additional FINDS: detail in the EDR Site Report.

**ECHO:**

Envid: 1000133919  
Registry ID: 110005323630  
DFR URL: <http://echo.epa.gov/detailed-facility-report?fid=110005323630>  
Name: OLD TIME WOODWORK INC  
Address: 2105 S C ST  
City,State,Zip: TACOMA, WA 98402



Map ID  
Direction  
Distance  
Elevation

MAP FINDINGS

EDR ID Number  
EPA ID Number

**BJ240**  
**NW**  
**1/4-1/2**  
**0.449 mi.**  
**2373 ft.**  
**UNION STATION**  
**1935 PACIFIC AVE.**  
**TACOMA, WA 98444**  
**Site 1 of 5 in cluster BJ**

**WA ICR** **S103510383**  
**N/A**

**Relative:** ICR:  
**Lower** Date Ecology Received Report: 03/22/93  
Contaminants Found at Site: Petroleum products  
**Actual:** Media Contaminated: Groundwater, Soil  
**48 ft.** Waste Management: Tank  
Region: South Western  
Type of Report Ecology Received: Interim cleanup report  
Site Register Issue: 93-03  
County Code: 27  
Contact: Not reported  
Report Title: Not reported

**BI241**  
**WNW**  
**1/4-1/2**  
**0.452 mi.**  
**2389 ft.**  
**BREWERY BLOCKS 2101 S C ST/2100 COMMERCE**  
**2101 SOUTH C ST**  
**TACOMA, WA 98402**  
**Site 2 of 3 in cluster BI**

**WA ALLSITES** **S125234298**  
**N/A**

**Relative:** ALLSITES:  
**Higher** Name: BREWERY BLOCKS 2101 S C ST/2100 COMMERCE  
**Actual:** Facility Id: 35175  
**83 ft.**

**242**  
**NW**  
**1/4-1/2**  
**0.454 mi.**  
**2397 ft.**  
**BRANDRUD FURNITURE INC TACOMA**  
**1933 DOCK ST**  
**TACOMA, WA 98402**

**WA ALLSITES** **1000301138**  
**RCRA NonGen / NLR** **WAD039270624**  
**FINDS**  
**ECHO**

**Relative:** ALLSITES:  
**Lower** Name: THE HENRY SITE 1  
**Actual:** Facility Id: 20854  
**20 ft.** Name: BRANDRUD FURNITURE INC TACOMA  
Facility Id: 21214962

RCRA Listings:  
Date Form Received by Agency: 1982-01-28 00:00:00.0  
Handler Name: BRANDRUD FURNITURE INC TACOMA  
Handler Address: 1933 DOCK ST  
Handler City,State,Zip: TACOMA, WA 98402  
EPA ID: WAD039270624  
Contact Name: BRANDRUD FURNIT BRANDRUD FURNIT  
Contact Address: 1502 20TH ST NW  
Contact City,State,Zip: AUBURN, WA 98001-3428  
Contact Telephone: 000-000-0000  
Contact Fax: 000-000-0000  
Contact Email: Not reported  
Contact Title: Not reported  
EPA Region: 10  
Land Type: Private  
Federal Waste Generator Description: Not a generator, verified  
Non-Notifier: Not reported



Map ID  
Direction  
Distance  
Elevation

MAP FINDINGS

Site

Database(s)

EDR ID Number  
EPA ID Number

**BRANDRUD FURNITURE INC TACOMA (Continued)**

**1000301138**

Biennial Report Cycle:	Not reported
Accessibility:	Not reported
Active Site Indicator:	Not reported
State District Owner:	WA
State District:	SWRO
Mailing Address:	1502 20TH ST NW
Mailing City,State,Zip:	AUBURN, WA 98001-3428
Owner Name:	BRANDRUD FURNIT B
Owner Type:	Private
Operator Name:	Not reported
Operator Type:	Not reported
Short-Term Generator Activity:	No
Importer Activity:	No
Mixed Waste Generator:	No
Transporter Activity:	No
Transfer Facility Activity:	No
Recycler Activity with Storage:	No
Small Quantity On-Site Burner Exemption:	No
Smelting Melting and Refining Furnace Exemption:	No
Underground Injection Control:	No
Off-Site Waste Receipt:	No
Universal Waste Indicator:	No
Universal Waste Destination Facility:	No
Federal Universal Waste:	No
Active Site Fed-Reg Treatment Storage and Disposal Facility:	Not reported
Active Site Converter Treatment storage and Disposal Facility:	Not reported
Active Site State-Reg Treatment Storage and Disposal Facility:	Not reported
Active Site State-Reg Handler:	---
Federal Facility Indicator:	Not reported
Hazardous Secondary Material Indicator:	NN
Sub-Part K Indicator:	Not reported
Commercial TSD Indicator:	No
Treatment Storage and Disposal Type:	Not reported
2018 GPRA Permit Baseline:	Not on the Baseline
2018 GPRA Renewals Baseline:	Not on the Baseline
Permit Renewals Workload Universe:	Not reported
Permit Workload Universe:	Not reported
Permit Progress Universe:	Not reported
Post-Closure Workload Universe:	Not reported
Closure Workload Universe:	Not reported
202 GPRA Corrective Action Baseline:	No
Corrective Action Workload Universe:	No
Subject to Corrective Action Universe:	No
Non-TSDFs Where RCRA CA has Been Imposed Universe:	No
TSDFs Potentially Subject to CA Under 3004 (u)/(v) Universe:	No
TSDFs Only Subject to CA under Discretionary Auth Universe:	No
Corrective Action Priority Ranking:	No NCAPS ranking
Environmental Control Indicator:	No
Institutional Control Indicator:	No
Human Exposure Controls Indicator:	N/A
Groundwater Controls Indicator:	N/A
Operating TSDF Universe:	Not reported
Full Enforcement Universe:	Not reported
Significant Non-Complier Universe:	No
Unaddressed Significant Non-Complier Universe:	No
Addressed Significant Non-Complier Universe:	No
Significant Non-Complier With a Compliance Schedule Universe:	No



Map ID  
Direction  
Distance  
Elevation

MAP FINDINGS

Site

Database(s)

EDR ID Number  
EPA ID Number

**BRANDRUD FURNITURE INC TACOMA (Continued)**

**1000301138**

Financial Assurance Required:	Not reported
Handler Date of Last Change:	2012-02-16 19:22:09.0
Recognized Trader-Importer:	No
Recognized Trader-Exporter:	No
Importer of Spent Lead Acid Batteries:	No
Exporter of Spent Lead Acid Batteries:	No
Recycler Activity Without Storage:	Not reported
Manifest Broker:	Not reported
Sub-Part P Indicator:	Not reported

Handler - Owner Operator:

Owner/Operator Indicator:	Operator
Owner/Operator Name:	BRANDRUD FURNITURE INC TACOMA
Legal Status:	Private
Date Became Current:	Not reported
Date Ended Current:	Not reported
Owner/Operator Address:	1933 DOCK ST
Owner/Operator City,State,Zip:	TACOMA, WA 98402
Owner/Operator Telephone:	000-000-0000
Owner/Operator Telephone Ext:	Not reported
Owner/Operator Fax:	Not reported
Owner/Operator Email:	Not reported

Owner/Operator Indicator:	Operator
Owner/Operator Name:	BRANDRUD FURNITURE INC
Legal Status:	Private
Date Became Current:	Not reported
Date Ended Current:	Not reported
Owner/Operator Address:	1933 E DOCK ST
Owner/Operator City,State,Zip:	TACOMA, WA 98402-3111
Owner/Operator Telephone:	000-000-0000
Owner/Operator Telephone Ext:	Not reported
Owner/Operator Fax:	Not reported
Owner/Operator Email:	Not reported

Owner/Operator Indicator:	Owner
Owner/Operator Name:	BRANDRUD FURNIT B
Legal Status:	Private
Date Became Current:	1996-05-02 00:00:00.
Date Ended Current:	Not reported
Owner/Operator Address:	1933 E DOCK ST
Owner/Operator City,State,Zip:	TACOMA, WA 98402-3111
Owner/Operator Telephone:	000-000-0000
Owner/Operator Telephone Ext:	Not reported
Owner/Operator Fax:	Not reported
Owner/Operator Email:	Not reported

Owner/Operator Indicator:	Owner
Owner/Operator Name:	BRANDRUD FURNITURE INC
Legal Status:	Private
Date Became Current:	1996-05-02 00:00:00.
Date Ended Current:	Not reported
Owner/Operator Address:	1933 E DOCK ST
Owner/Operator City,State,Zip:	TACOMA, WA 98402
Owner/Operator Telephone:	000-000-0000
Owner/Operator Telephone Ext:	Not reported



Map ID  
Direction  
Distance  
Elevation

MAP FINDINGS

Site

Database(s)

EDR ID Number  
EPA ID Number

**BRANDRUD FURNITURE INC TACOMA (Continued)**

**1000301138**

Owner/Operator Fax: Not reported  
Owner/Operator Email: Not reported  
  
Owner/Operator Indicator: Owner  
Owner/Operator Name: BRANDRUD FURNITURE INC TACOMA  
Legal Status: Private  
Date Became Current: Not reported  
Date Ended Current: Not reported  
Owner/Operator Address: 1933 DOCK ST  
Owner/Operator City,State,Zip: TACOMA, WA 98402  
Owner/Operator Telephone: 000-000-0000  
Owner/Operator Telephone Ext: Not reported  
Owner/Operator Fax: Not reported  
Owner/Operator Email: Not reported

Owner/Operator Indicator: Owner  
Owner/Operator Name: SEE PAPER COPY  
Legal Status: Private  
Date Became Current: Not reported  
Date Ended Current: Not reported  
Owner/Operator Address: 1933 DOCK ST  
Owner/Operator City,State,Zip: TACOMA, WA 98402  
Owner/Operator Telephone: 000-000-0000  
Owner/Operator Telephone Ext: Not reported  
Owner/Operator Fax: Not reported  
Owner/Operator Email: Not reported

**Historic Generators:**

Receive Date: 1982-01-28 00:00:00.0  
Handler Name: BRANDRUD FURNITURE INC TACOMA  
Federal Waste Generator Description: Not a generator, verified  
State District Owner: WA  
Large Quantity Handler of Universal Waste: No  
Recognized Trader Importer: No  
Recognized Trader Exporter: No  
Spent Lead Acid Battery Importer: No  
Spent Lead Acid Battery Exporter: No  
Current Record: No  
Non Storage Recycler Activity: Not reported  
Electronic Manifest Broker: Not reported

Receive Date: 1982-01-28 00:00:00.0  
Handler Name: BRANDRUD FURNITURE INC TACOMA  
Federal Waste Generator Description: Not a generator, verified  
State District Owner: WA  
Large Quantity Handler of Universal Waste: No  
Recognized Trader Importer: No  
Recognized Trader Exporter: No  
Spent Lead Acid Battery Importer: No  
Spent Lead Acid Battery Exporter: No  
Current Record: Yes  
Non Storage Recycler Activity: Not reported  
Electronic Manifest Broker: Not reported

Receive Date: 1982-01-28 00:00:00.0  
Handler Name: BRANDRUD FURNITURE INC TACOMA  
Federal Waste Generator Description: Not a generator, verified



Map ID  
Direction  
Distance  
Elevation

MAP FINDINGS

Site

Database(s)

EDR ID Number  
EPA ID Number

**BRANDRUD FURNITURE INC TACOMA (Continued)**

**1000301138**

State District Owner:	WA
Large Quantity Handler of Universal Waste:	No
Recognized Trader Importer:	Not reported
Recognized Trader Exporter:	Not reported
Spent Lead Acid Battery Importer:	Not reported
Spent Lead Acid Battery Exporter:	Not reported
Current Record:	No
Non Storage Recycler Activity:	Not reported
Electronic Manifest Broker:	Not reported

List of NAICS Codes and Descriptions:

NAICS Code:	337211
NAICS Description:	WOOD OFFICE FURNITURE MANUFACTURING

Facility Has Received Notices of Violation:

Found Violation:	Yes
Agency Which Determined Violation:	State
Violation Short Description:	Generators - General
Date Violation was Determined:	1984-01-17 00:00:00.0
Actual Return to Compliance Date:	1994-07-04 00:00:00.0
Return to Compliance Qualifier:	Observed
Violation Responsible Agency:	State
Scheduled Compliance Date:	1985-01-31 00:00:00.0
Enforcement Identifier:	001
Date of Enforcement Action:	1984-02-01 00:00:00.0
Enforcement Responsible Agency:	State
Enforcement Docket Number:	Not reported
Enforcement Attorney:	Not reported
Corrective Action Component:	No
Appeal Initiated Date:	Not reported
Appeal Resolution Date:	Not reported
Disposition Status Date:	Not reported
Disposition Status:	Not reported
Disposition Status Description:	Not reported
Consent/Final Order Sequence Number:	Not reported
Consent/Final Order Respondent Name:	Not reported
Consent/Final Order Lead Agency:	Not reported
Enforcement Type:	WRITTEN INFORMAL
Enforcement Responsible Person:	Not reported
Enforcement Responsible Sub-Organization:	SW
SEP Sequence Number:	Not reported
SEP Expenditure Amount:	Not reported
SEP Scheduled Completion Date:	Not reported
SEP Actual Date:	Not reported
SEP Defaulted Date:	Not reported
SEP Type:	Not reported
SEP Type Description:	Not reported
Proposed Amount:	Not reported
Final Monetary Amount:	Not reported
Paid Amount:	Not reported
Final Count:	Not reported
Final Amount:	Not reported

Found Violation:	Yes
Agency Which Determined Violation:	State
Violation Short Description:	Generators - General



Map ID  
Direction  
Distance  
Elevation

MAP FINDINGS

Site

Database(s)

EDR ID Number  
EPA ID Number

**BRANDRUD FURNITURE INC TACOMA (Continued)**

**1000301138**

Date Violation was Determined: 1984-01-17 00:00:00.0  
Actual Return to Compliance Date: 1994-07-04 00:00:00.0  
Return to Compliance Qualifier: Observed  
Violation Responsible Agency: State  
Scheduled Compliance Date: 1984-02-29 00:00:00.0  
Enforcement Identifier: 001  
Date of Enforcement Action: 1984-02-01 00:00:00.0  
Enforcement Responsible Agency: State  
Enforcement Docket Number: Not reported  
Enforcement Attorney: Not reported  
Corrective Action Component: No  
Appeal Initiated Date: Not reported  
Appeal Resolution Date: Not reported  
Disposition Status Date: Not reported  
Disposition Status: Not reported  
Disposition Status Description: Not reported  
Consent/Final Order Sequence Number: Not reported  
Consent/Final Order Respondent Name: Not reported  
Consent/Final Order Lead Agency: Not reported  
Enforcement Type: WRITTEN INFORMAL  
Enforcement Responsible Person: Not reported  
Enforcement Responsible Sub-Organization: SW  
SEP Sequence Number: Not reported  
SEP Expenditure Amount: Not reported  
SEP Scheduled Completion Date: Not reported  
SEP Actual Date: Not reported  
SEP Defaulted Date: Not reported  
SEP Type: Not reported  
SEP Type Description: Not reported  
Proposed Amount: Not reported  
Final Monetary Amount: Not reported  
Paid Amount: Not reported  
Final Count: Not reported  
Final Amount: Not reported

**Evaluation Action Summary:**

Evaluation Date: 1984-01-17 00:00:00.0  
Evaluation Responsible Agency: State  
Found Violation: Yes  
Evaluation Type Description: COMPLIANCE EVALUATION INSPECTION ON-SITE  
Evaluation Responsible Person Identifier: Not reported  
Evaluation Responsible Sub-Organization: SW  
Actual Return to Compliance Date: 1994-07-04 00:00:00.0  
Scheduled Compliance Date: 1985-01-31 00:00:00.0  
Date of Request: Not reported  
Date Response Received: Not reported  
Request Agency: Not reported  
Former Citation: Not reported

Evaluation Date: 1984-01-17 00:00:00.0  
Evaluation Responsible Agency: State  
Found Violation: Yes  
Evaluation Type Description: COMPLIANCE EVALUATION INSPECTION ON-SITE  
Evaluation Responsible Person Identifier: Not reported  
Evaluation Responsible Sub-Organization: SW  
Actual Return to Compliance Date: 1994-07-04 00:00:00.0  
Scheduled Compliance Date: 1984-02-29 00:00:00.0



Map ID  
Direction  
Distance  
Elevation

MAP FINDINGS

Site

Database(s)

EDR ID Number  
EPA ID Number

**BRANDRUD FURNITURE INC TACOMA (Continued)**

**1000301138**

Date of Request: Not reported  
Date Response Received: Not reported  
Request Agency: Not reported  
Former Citation: Not reported

**FINDS:**

Registry ID: 110005319556

Click Here:

**Environmental Interest/Information System:**

RCRAInfo is a national information system that supports the Resource Conservation and Recovery Act (RCRA) program through the tracking of events and activities related to facilities that generate, transport, and treat, store, or dispose of hazardous waste. RCRAInfo allows RCRA program staff to track the notification, permit, compliance, and corrective action activities required under RCRA.

Registry ID: 110056981878

Click Here:

**Environmental Interest/Information System:**

Washington Facility / Site Identification System (WA-FSIS) provides a means to query and display data maintained by the Washington Department of Ecology. This system contains key information for each facility/site that is currently, or has been, of interest to the Air Quality, Dam Safety, Hazardous Waste, Toxics Cleanup, and Water Quality Programs.

US National Pollutant Discharge Elimination System (NPDES) module of the Compliance Information System (ICIS) tracks surface water permits issued under the Clean Water Act. Under NPDES, all facilities that discharge pollutants from any point source into waters of the United States are required to obtain a permit. The permit will likely contain limits on what can be discharged, impose monitoring and reporting requirements, and include other provisions to ensure that the discharge does not adversely affect water quality.

[Click this hyperlink](#) while viewing on your computer to access additional FINDS: detail in the EDR Site Report.

**ECHO:**

Envid: 1000301138  
Registry ID: 110056981878  
DFR URL: <http://echo.epa.gov/detailed-facility-report?fid=110056981878>  
Name: THE HENRY - SITE 1  
Address: 1933 DOCK ST  
City,State,Zip: TACOMA, WA 98421

Envid: 1000301138  
Registry ID: 110005319556  
DFR URL: <http://echo.epa.gov/detailed-facility-report?fid=110005319556>  
Name: BRANDRUD FURNITURE INC TACOMA  
Address: 1933 DOCK ST  
City,State,Zip: TACOMA, WA 98402



Map ID  
Direction  
Distance  
Elevation

MAP FINDINGS

EDR ID Number  
EPA ID Number

	Site	Database(s)	
<b>BG243</b> <b>WSW</b> <b>1/4-1/2</b> <b>0.455 mi.</b> <b>2403 ft.</b>	<b>D TO M STREETS TRACK &amp; SIGNAL PROJ</b>  <b>TACOMA, WA</b>  <b>Site 3 of 3 in cluster BG</b>	<b>WA ALLSITES</b>	<b>S110124200</b> <b>N/A</b>
<b>Relative:</b> <b>Higher</b> <b>Actual:</b> <b>134 ft.</b>	<b>ALLSITES:</b> Name: D TO M STREETS TRACK & SIGNAL PROJ Facility Id: 20987		
<b>BJ244</b> <b>WNW</b> <b>1/4-1/2</b> <b>0.459 mi.</b> <b>2421 ft.</b>	<b>VERIZON WIRELESS WATA EVEREST COLLEGE</b> <b>1944 PACIFIC AVE</b> <b>TACOMA, WA 98402</b>  <b>Site 2 of 5 in cluster BJ</b>	<b>WA ALLSITES</b>	<b>S123096514</b> <b>N/A</b>
<b>Relative:</b> <b>Higher</b> <b>Actual:</b> <b>65 ft.</b>	<b>ALLSITES:</b> Name: VERIZON WIRELESS WATA EVEREST COLLEGE Facility Id: 58816		
<b>245</b> <b>NE</b> <b>1/4-1/2</b> <b>0.460 mi.</b> <b>2431 ft.</b>	<b>BURLINGTON NORTHERN RAILROAD</b> <b>RIGHT-OF-WAY TAR PITS</b> <b>TACOMA, WA 98421</b>	<b>SEMS</b>	<b>1000285960</b> <b>WAD980723498</b>
<b>Relative:</b> <b>Lower</b> <b>Actual:</b> <b>15 ft.</b>	<b>SEMS:</b> Site ID: 1000960 EPA ID: WAD980723498 Name: BURLINGTON NORTHERN RAILROAD Address: RIGHT-OF-WAY TAR PITS Address 2: Not reported City,State,Zip: TACOMA, WA 98421 Cong District: 06 FIPS Code: 53053 Latitude: Not reported Longitude: Not reported FF: N NPL: Site is Part of NPL Site Non NPL Status: Not reported		
	<b>SEMS Detail:</b> Region: 10 Site ID: 1000960 EPA ID: WAD980723498 Site Name: BURLINGTON NORTHERN RAILROAD NPL: A FF: N OU: 00 Action Code: DS Action Name: DISCVRY SEQ: 1 Start Date: 1982-08-10 04:00:00 Finish Date: 8/10/1982 4:00:00 AM Qual: Not reported Current Action Lead: EPA Perf		
	Region: 10 Site ID: 1000960		



Map ID  
Direction  
Distance  
Elevation

MAP FINDINGS

Site

Database(s)

EDR ID Number  
EPA ID Number

**BURLINGTON NORTHERN RAILROAD (Continued)**

**1000285960**

EPA ID: WAD980723498  
Site Name: BURLINGTON NORTHERN RAILROAD  
NPL: A  
FF: N  
OU: 00  
Action Code: SI  
Action Name: SI  
SEQ: 1  
Start Date: 1988-12-30 05:00:00  
Finish Date: 12/30/1988 5:00:00 AM  
Qual: A  
Current Action Lead: St Perf

Region: 10  
Site ID: 1000960  
EPA ID: WAD980723498  
Site Name: BURLINGTON NORTHERN RAILROAD  
NPL: A  
FF: N  
OU: 00  
Action Code: PA  
Action Name: PA  
SEQ: 1  
Start Date: 1987-09-30 04:00:00  
Finish Date: 9/30/1987 4:00:00 AM  
Qual: H  
Current Action Lead: St Perf

**BK246** **TACOMA PUBLIC WORKS SHOP/VEHICLE FIRE 10-29-19**  
**West** **2335 JEFFERSON AVE**  
**1/4-1/2** **TACOMA, WA 98402**  
**0.463 mi.**  
**2442 ft.** **Site 1 of 6 in cluster BK**

**WA SPILLS** **S125529491**  
**WA AQUEOUS FOAM** **N/A**

**Relative:** **SPILLS:**  
**Higher** Name: Not reported  
**Actual:** Address: 2335 JEFFERSON AVE  
**144 ft.** City,State,Zip: TACOMA, WA 98402  
Facility ID: 108778  
Medium: Catch Basin - Wet  
Material Desc: Firefighting Foam  
Material Qty: 1  
Material Units: Other  
Date Received: Not reported  
Contact Name: Not reported  
Incident Date: 10/29/2019  
Incident Category Type: Non Oil  
Incident Category: Other Non-Oil  
Latitude: 47.23967  
Longitude: -122.43866  
Source Type: Facility  
Source: Government Facilities  
Vessel Facility Name2: Not reported  
Recovered Quantity: Not reported  
Resp Party Contact: Unknown  
Cause: Tacoma Public Works Shop/Vehicle Fire 10-29-19  
Cause Type: Not reported



Map ID  
Direction  
Distance  
Elevation

MAP FINDINGS

Site

Database(s)

EDR ID Number  
EPA ID Number

**TACOMA PUBLIC WORKS SHOP/VEHICLE FIRE 10-29-19 (Continued)**

**S125529491**

Resp Party Name: Not reported

Name: Not reported  
Address: 2335 JEFFERSON AVE  
City,State,Zip: TACOMA, WA 98402  
Facility ID: 108778  
Medium: Puget Sound  
Material Desc: Waste Water  
Material Qty: 1  
Material Units: Other  
Date Received: Not reported  
Contact Name: Not reported  
Incident Date: 10/29/2019  
Incident Category Type: Non Oil  
Incident Category: Other Non-Oil  
Latitude: 47.23967  
Longitude: -122.43866  
Source Type: Facility  
Source: Government Facilities  
Vessel Facility Name2: Not reported  
Recovered Quantity: Not reported  
Resp Party Contact: Unknown  
Cause: Tacoma Public Works Shop/Vehicle Fire 10-29-19  
Cause Type: Not reported  
Resp Party Name: Not reported

Name: Not reported  
Address: 2335 JEFFERSON AVE  
City,State,Zip: TACOMA, WA 98402  
Facility ID: 108778  
Medium: Roadway - Paved  
Material Desc: Waste Water  
Material Qty: 1  
Material Units: Other  
Date Received: Not reported  
Contact Name: Not reported  
Incident Date: 10/29/2019  
Incident Category Type: Non Oil  
Incident Category: Other Non-Oil  
Latitude: 47.23967  
Longitude: -122.43866  
Source Type: Facility  
Source: Government Facilities  
Vessel Facility Name2: Not reported  
Recovered Quantity: Not reported  
Resp Party Contact: Unknown  
Cause: Tacoma Public Works Shop/Vehicle Fire 10-29-19  
Cause Type: Not reported  
Resp Party Name: Not reported

Name: Not reported  
Address: 2335 JEFFERSON AVE  
City,State,Zip: TACOMA, WA 98402  
Facility ID: 108778  
Medium: Catch Basin - Wet  
Material Desc: Firefighting Foam  
Material Qty: 1



Map ID  
Direction  
Distance  
Elevation

MAP FINDINGS

Site

Database(s)

EDR ID Number  
EPA ID Number

**TACOMA PUBLIC WORKS SHOP/VEHICLE FIRE 10-29-19 (Continued)**

**S125529491**

Material Units:	Other
Date Received:	Not reported
Contact Name:	Not reported
Incident Date:	10/29/2019
Incident Category Type:	Non Oil
Incident Category:	Other Non-Oil
Latitude:	47.23967
Longitude:	-122.43866
Source Type:	Facility
Source:	Government Facilities
Vessel Facility Name2:	Not reported
Recovered Quantity:	Not reported
Resp Party Contact:	Not reported
Cause:	Not reported
Cause Type:	Not reported
Resp Party Name:	Not reported
Name:	Not reported
Address:	2335 JEFFERSON AVE
City,State,Zip:	TACOMA, WA 98402
Facility ID:	108778
Medium:	Puget Sound
Material Desc:	Waste Water
Material Qty:	1
Material Units:	Other
Date Received:	Not reported
Contact Name:	Not reported
Incident Date:	10/29/2019
Incident Category Type:	Non Oil
Incident Category:	Other Non-Oil
Latitude:	47.23967
Longitude:	-122.43866
Source Type:	Facility
Source:	Government Facilities
Vessel Facility Name2:	Not reported
Recovered Quantity:	Not reported
Resp Party Contact:	Not reported
Cause:	Not reported
Cause Type:	Not reported
Resp Party Name:	Not reported
Name:	Not reported
Address:	2335 JEFFERSON AVE
City,State,Zip:	TACOMA, WA 98402
Facility ID:	108778
Medium:	Roadway - Paved
Material Desc:	Waste Water
Material Qty:	1
Material Units:	Other
Date Received:	Not reported
Contact Name:	Not reported
Incident Date:	10/29/2019
Incident Category Type:	Non Oil
Incident Category:	Other Non-Oil
Latitude:	47.23967
Longitude:	-122.43866
Source Type:	Facility



Map ID  
Direction  
Distance  
Elevation

MAP FINDINGS

Site

Database(s)

EDR ID Number  
EPA ID Number

**TACOMA PUBLIC WORKS SHOP/VEHICLE FIRE 10-29-19 (Continued)**

**S125529491**

Source: Government Facilities  
Vessel Facility Name2: Not reported  
Recovered Quantity: Not reported  
Resp Party Contact: Not reported  
Cause: Not reported  
Cause Type: Not reported  
Resp Party Name: Not reported

**AQUEOUS FOAM:**

Name: TACOMA PUBLIC WORKS SHOP/VEHICLE FIRE 10-29-19  
Address: 2335 JEFFERSON AVE  
City,State,Zip: TACOMA, WA 98402  
Incident ID: 108778  
Incident Date: 10/29/2019  
Source: Government Facilities  
Medium: Catch Basin - Wet  
Material: Firefighting Foam  
Spill Quantity: 1  
Units: Other  
Latitude: 47.23967  
Longitude: -122.43866

**BJ247** **HARMON BREWERY & RESTAURANT**  
**WNW** **1938 PACIFIC AVE**  
**1/4-1/2** **TACOMA, WA 98402**  
**0.463 mi.**  
**2443 ft.** **Site 3 of 5 in cluster BJ**

**WA ALLSITES** **S110123491**  
**N/A**

**Relative:** **ALLSITES:**  
**Higher** Name: HARMON BREWERY & RESTAURANT  
**Actual:** Facility Id: 9406  
**62 ft.**

**BJ248** **UNION STATION MUSEUM**  
**NW** **1917 PACIFIC AVE SO**  
**1/4-1/2** **TACOMA, WA 98402**  
**0.464 mi.**  
**2449 ft.** **Site 4 of 5 in cluster BJ**

**WA CSCSL** **U003352715**  
**WA LUST** **N/A**  
**WA UST**  
**WA ALLSITES**

**Relative:** **CSCSL:**  
**Lower** Name: WA HISTORICAL SOCIETY UNION ST STATION MUSEUM  
**Actual:** Address: 1917 PACIFIC AVE S  
**48 ft.** City,State,Zip: TACOMA, WA 98402  
Facility ID: 54459981  
Region: Southwest  
Lat/Long: 47.24448 / -122.43655  
Clean Up Siteid: 9641  
Site Status: Cleanup Started  
Contaminant Name: Benzene  
Alternate Site Names: UNION STATION MUSEUM  
Site Rank: Not reported  
Has Institutional Control: Not reported  
Past VCP: Not reported  
Current VCP: Not reported  
Ground Water: Suspected  
Surface Water: Not reported  
Soil: Suspected



Map ID  
Direction  
Distance  
Elevation

MAP FINDINGS

Site

Database(s)

EDR ID Number  
EPA ID Number

**UNION STATION MUSEUM (Continued)**

**U003352715**

Sediment: Not reported  
Air: Not reported  
Bedrock: Not reported  
Responsible Unit: Southwest

Name: WA HISTORICAL SOCIETY UNION ST STATION MUSEUM  
Address: 1917 PACIFIC AVE S  
City,State,Zip: TACOMA, WA 98402  
Facility ID: 54459981  
Region: Southwest  
Lat/Long: 47.24448 / -122.43655  
Clean Up Siteid: 9641  
Site Status: Cleanup Started  
Contaminant Name: Other Non-Halogenated Organics  
Alternate Site Names: UNION STATION MUSEUM  
Site Rank: Not reported  
Has Institutional Control: Not reported  
Past VCP: Not reported  
Current VCP: Not reported  
Ground Water: Suspected  
Surface Water: Not reported  
Soil: Suspected  
Sediment: Not reported  
Air: Not reported  
Bedrock: Not reported  
Responsible Unit: Southwest

Name: WA HISTORICAL SOCIETY UNION ST STATION MUSEUM  
Address: 1917 PACIFIC AVE S  
City,State,Zip: TACOMA, WA 98402  
Facility ID: 54459981  
Region: Southwest  
Lat/Long: 47.24448 / -122.43655  
Clean Up Siteid: 9641  
Site Status: Cleanup Started  
Contaminant Name: Petroleum-Diesel  
Alternate Site Names: UNION STATION MUSEUM  
Site Rank: Not reported  
Has Institutional Control: Not reported  
Past VCP: Not reported  
Current VCP: Not reported  
Ground Water: Suspected  
Surface Water: Not reported  
Soil: Confirmed Above Cleanup Levels  
Sediment: Not reported  
Air: Not reported  
Bedrock: Not reported  
Responsible Unit: Southwest

Name: WA HISTORICAL SOCIETY UNION ST STATION MUSEUM  
Address: 1917 PACIFIC AVE S  
City,State,Zip: TACOMA, WA 98402  
Facility ID: 54459981  
Region: Southwest  
Lat/Long: 47.24448 / -122.43655  
Clean Up Siteid: 9641  
Site Status: Cleanup Started



Map ID  
Direction  
Distance  
Elevation

MAP FINDINGS

Site

Database(s)

EDR ID Number  
EPA ID Number

**UNION STATION MUSEUM (Continued)**

**U003352715**

Contaminant Name: Petroleum-Gasoline  
Alternate Site Names: UNION STATION MUSEUM  
Site Rank: Not reported  
Has Institutional Control: Not reported  
Past VCP: Not reported  
Current VCP: Not reported  
Ground Water: Suspected  
Surface Water: Not reported  
Soil: Confirmed Above Cleanup Levels  
Sediment: Not reported  
Air: Not reported  
Bedrock: Not reported  
Responsible Unit: Southwest

Name: WA HISTORICAL SOCIETY UNION ST STATION MUSEUM  
Address: 1917 PACIFIC AVE S  
City,State,Zip: TACOMA, WA 98402  
Facility ID: 54459981  
Region: Southwest  
Lat/Long: 47.24448 / -122.43655  
Clean Up Siteid: 9641  
Site Status: Cleanup Started  
Contaminant Name: Petroleum-Other  
Alternate Site Names: UNION STATION MUSEUM  
Site Rank: Not reported  
Has Institutional Control: Not reported  
Past VCP: Not reported  
Current VCP: Not reported  
Ground Water: Confirmed Above Cleanup Levels  
Surface Water: Not reported  
Soil: Confirmed Above Cleanup Levels  
Sediment: Not reported  
Air: Not reported  
Bedrock: Not reported  
Responsible Unit: Southwest

**LUST:**

Name: WA HISTORICAL SOCIETY UNION ST STATION MUSEUM  
Address: 1917 PACIFIC AVE S  
City,State,Zip: TACOMA, WA 98402  
Facility ID: 54459981  
Lust Status Type: LUST - Cleanup Started  
Cleanup Site ID: 9641  
Cleanup Unit Type: Upland  
Process Type: Independent Action  
Cleanup Unit Name: UNION STATION MUSEUM  
Response Section: Southwest  
Release Date: 10/01/1992  
Lust Date: 01/06/2012  
Region: Southwest  
Lust ID: 2355  
UST ID: 101729  
Contaminant Name: Petroleum-Other  
Ground Water: Confirmed Above Cleanup Levels  
Surface Water: Not reported  
Soil: Confirmed Above Cleanup Levels  
Sediment: Not reported



Map ID  
Direction  
Distance  
Elevation

MAP FINDINGS

Site

Database(s)

EDR ID Number  
EPA ID Number

**UNION STATION MUSEUM (Continued)**

**U003352715**

Air: Not reported  
Bedrock: Not reported  
Lat/Long: 47.24448 / -122.43655

Name: WA HISTORICAL SOCIETY UNION ST STATION MUSEUM  
Address: 1917 PACIFIC AVE S  
City,State,Zip: TACOMA, WA 98402  
Facility ID: 54459981  
Lust Status Type: LUST - Cleanup Started  
Cleanup Site ID: 9641  
Cleanup Unit Type: Upland  
Process Type: Independent Action  
Cleanup Unit Name: UNION STATION MUSEUM  
Response Section: Southwest  
Release Date: 10/01/1992  
Lust Date: 01/06/2012  
Region: Southwest  
Lust ID: 2355  
UST ID: 101729  
Contaminant Name: Other Non-Halogenated Organics  
Ground Water: Suspected  
Surface Water: Not reported  
Soil: Suspected  
Sediment: Not reported  
Air: Not reported  
Bedrock: Not reported  
Lat/Long: 47.24448 / -122.43655

Name: WA HISTORICAL SOCIETY UNION ST STATION MUSEUM  
Address: 1917 PACIFIC AVE S  
City,State,Zip: TACOMA, WA 98402  
Facility ID: 54459981  
Lust Status Type: LUST - Cleanup Started  
Cleanup Site ID: 9641  
Cleanup Unit Type: Upland  
Process Type: Independent Action  
Cleanup Unit Name: UNION STATION MUSEUM  
Response Section: Southwest  
Release Date: 10/01/1992  
Lust Date: 01/06/2012  
Region: Southwest  
Lust ID: 2355  
UST ID: 101729  
Contaminant Name: Petroleum-Diesel  
Ground Water: Suspected  
Surface Water: Not reported  
Soil: Confirmed Above Cleanup Levels  
Sediment: Not reported  
Air: Not reported  
Bedrock: Not reported  
Lat/Long: 47.24448 / -122.43655

Name: WA HISTORICAL SOCIETY UNION ST STATION MUSEUM  
Address: 1917 PACIFIC AVE S  
City,State,Zip: TACOMA, WA 98402  
Facility ID: 54459981  
Lust Status Type: LUST - Cleanup Started



Map ID  
Direction  
Distance  
Elevation

MAP FINDINGS

Site

Database(s)

EDR ID Number  
EPA ID Number

**UNION STATION MUSEUM (Continued)**

**U003352715**

Cleanup Site ID: 9641  
Cleanup Unit Type: Upland  
Process Type: Independent Action  
Cleanup Unit Name: UNION STATION MUSEUM  
Response Section: Southwest  
Release Date: 10/01/1992  
Lust Date: 01/06/2012  
Region: Southwest  
Lust ID: 2355  
UST ID: 101729  
Contaminant Name: Benzene  
Ground Water: Suspected  
Surface Water: Not reported  
Soil: Suspected  
Sediment: Not reported  
Air: Not reported  
Bedrock: Not reported  
Lat/Long: 47.24448 / -122.43655

Name: WA HISTORICAL SOCIETY UNION ST STATION MUSEUM  
Address: 1917 PACIFIC AVE S  
City,State,Zip: TACOMA, WA 98402  
Facility ID: 54459981  
Lust Status Type: LUST - Cleanup Started  
Cleanup Site ID: 9641  
Cleanup Unit Type: Upland  
Process Type: Independent Action  
Cleanup Unit Name: UNION STATION MUSEUM  
Response Section: Southwest  
Release Date: 10/01/1992  
Lust Date: 01/06/2012  
Region: Southwest  
Lust ID: 2355  
UST ID: 101729  
Contaminant Name: Petroleum-Gasoline  
Ground Water: Suspected  
Surface Water: Not reported  
Soil: Confirmed Above Cleanup Levels  
Sediment: Not reported  
Air: Not reported  
Bedrock: Not reported  
Lat/Long: 47.24448 / -122.43655

UST:  
Name: UNION STATION MUSEUM  
Address: 1917 PACIFIC AVE SO  
City: TACOMA  
Zip: 98402  
Facility ID: 54459981  
Site Id: 101729  
UBI: Not reported  
Phone Number: Not reported  
Decimal Latitude: 47.24448  
Decimal Longitude: -122.43655

Tank Name: 1  
Tag Number: Not reported



Map ID  
Direction  
Distance  
Elevation

MAP FINDINGS

Site

Database(s)

EDR ID Number  
EPA ID Number

**UNION STATION MUSEUM (Continued)**

**U003352715**

Tank Status: Closed in Place  
Tank Status Date: 08/06/1996  
Tank Install Date: 12/31/1964  
Tank Closure Date: Not reported  
Capacity Range: Not reported  
Tank Permit Expiration Date: Not reported  
Tank Upgrade Date: Not reported  
Tank Spill Prevention: Not reported  
Tank Overfill Prevention: Not reported  
Tank Material: Not reported  
Tank Construction: Not reported  
Tank Tightness Test: Not reported  
Tank Corrosion Protection: Not reported  
Tank Manifold: Not reported  
Tank Release Detection: Not reported  
Tank SFC Type: Not reported  
Pipe Material: Not reported  
Pipe Construction: Not reported  
Pipe Primary Release Detection: Not reported  
Pipe Second Release Detection: Not reported  
Pipe Corrosion Protection: Not reported  
Pipe Pumping System: Not reported  
Responsible Unit: Southwest  
Dispenser/Pump SFC Type: Not reported

**ALLSITES:**

Name: UNION STATION MUSEUM  
Facility Id: 54459981

**BL249 MAJOR PETROLEUM B.P.**  
**ENE 1302 PUYALLUP AVE**  
**1/4-1/2 TACOMA, WA 98421**  
**0.466 mi.**  
**2458 ft.**  
**Site 1 of 6 in cluster BL**

**Relative:**  
**Lower**

**Actual:**  
**22 ft.**

**HSL:**  
Name: UNOCAL 76 MAJOR PETROLEUM  
Address: Not reported  
City,State,Zip: TACOMA, WA  
edr\_fstat: WA  
edr\_fzip: Not reported  
edr\_fcnty: PIERCE  
edr\_zip: Not reported  
**Facility Type: Hazardous Sites List**  
Facility Status: Cleanup Started  
FSID Number: 61931157  
Rank: 2  
Region: PLIA  
EDR Link ID: 61931157  
Region Decode: Not reported

**CSCSL:**

Name: UNOCAL 76 MAJOR PETROLEUM  
Address: 1302 PUYALLUP AVE  
City,State,Zip: TACOMA, WA 98421

**WA HSL U003355274**  
**WA CSCSL N/A**  
**WA LUST**  
**WA UST**  
**WA ALLSITES**  
**WA Financial Assurance**  
**WA PTAP**



Map ID  
Direction  
Distance  
Elevation

MAP FINDINGS

Site

Database(s)

EDR ID Number  
EPA ID Number

**MAJOR PETROLEUM B.P. (Continued)**

**U003355274**

Facility ID: 61931157  
Region: Southwest  
Lat/Long: 47.24187 / -122.41506  
Clean Up Siteid: 6385  
Site Status: Cleanup Started  
Contaminant Name: Petroleum-Other  
Alternate Site Names: MAJOR PETROLEUM B.P.,MAJOR PETROLEUM BP  
Site Rank: 2 - Moderate-High Risk  
Has Institutional Control:Not reported  
Past VCP: True  
Current VCP: Not reported  
Ground Water: Confirmed Above Cleanup Levels  
Surface Water: Not reported  
Soil: Confirmed Above Cleanup Levels  
Sediment: Not reported  
Air: Not reported  
Bedrock: Not reported  
Responsible Unit: Pollution Liability Ins Agcy

**LUST:**

Name: UNOCAL 76 MAJOR PETROLEUM  
Address: 1302 PUYALLUP AVE  
City,State,Zip: TACOMA, WA 98421  
Facility ID: 61931157  
Lust Status Type: LUST - Cleanup Started  
Cleanup Site ID: 6385  
Cleanup Unit Type: Upland  
Process Type: Independent Action  
Cleanup Unit Name: MAJOR PETROLEUM B.P.,MAJOR PETROLEUM BP  
Response Section: Pollution Liability Ins Agcy  
Release Date: 05/24/1989  
Lust Date: 12/17/2007  
Region: Southwest  
Lust ID: 1764  
UST ID: 7117  
Contaminant Name: Petroleum-Other  
Ground Water: Confirmed Above Cleanup Levels  
Surface Water: Not reported  
Soil: Confirmed Above Cleanup Levels  
Sediment: Not reported  
Air: Not reported  
Bedrock: Not reported  
Lat/Long: 47.24187 / -122.41506

**UST:**

Name: MAJOR PETROLEUM B.P.  
Address: 1302 PUYALLUP AVE  
City: TACOMA  
Zip: 98421  
Facility ID: 61931157  
Site Id: 7117  
UBI: Not reported  
Phone Number: Not reported  
Decimal Latitude: 47.24187  
Decimal Longitude: -122.41506



Map ID  
Direction  
Distance  
Elevation

MAP FINDINGS

Site

Database(s)

EDR ID Number  
EPA ID Number

**MAJOR PETROLEUM B.P. (Continued)**

**U003355274**

Tank Name: 1  
Tag Number: A4260  
Tank Status: Closed in Place  
Tank Status Date: 08/06/1996  
Tank Install Date: 12/31/1964  
Tank Closure Date: Not reported  
Capacity Range: 10,000 to 19,999 Gallons  
Tank Permit Expiration Date: Not reported  
Tank Upgrade Date: Not reported  
Tank Spill Prevention: Not reported  
Tank Overfill Prevention: Not reported  
Tank Material: Not reported  
Tank Construction: Not reported  
Tank Tightness Test: Not reported  
Tank Corrosion Protection: Not reported  
Tank Manifold: Not reported  
Tank Release Detection: Not reported  
Tank SFC Type: Not reported  
Pipe Material: Not reported  
Pipe Construction: Not reported  
Pipe Primary Release Detection: Not reported  
Pipe Second Release Detection: Not reported  
Pipe Corrosion Protection: Not reported  
Pipe Pumping System: Not reported  
Responsible Unit: Southwest  
Dispenser/Pump SFC Type: Not reported

Name: MAJOR PETROLEUM B.P.  
Address: 1302 PUYALLUP AVE  
City: TACOMA  
Zip: 98421

Tank Name: 2  
Tag Number: A4260  
Tank Status: Removed  
Tank Status Date: 08/06/1996  
Tank Install Date: 12/31/1964  
Tank Closure Date: Not reported  
Capacity Range: 5,000 to 9,999 Gallons  
Tank Permit Expiration Date: Not reported  
Tank Upgrade Date: Not reported  
Tank Spill Prevention: Not reported  
Tank Overfill Prevention: Not reported  
Tank Material: Not reported  
Tank Construction: Not reported  
Tank Tightness Test: Not reported  
Tank Corrosion Protection: Not reported  
Tank Manifold: Not reported  
Tank Release Detection: Not reported  
Tank SFC Type: Not reported  
Pipe Material: Not reported  
Pipe Construction: Not reported  
Pipe Primary Release Detection: Not reported  
Pipe Second Release Detection: Not reported  
Pipe Corrosion Protection: Not reported  
Pipe Pumping System: Not reported  
Responsible Unit: Southwest



Map ID  
Direction  
Distance  
Elevation

MAP FINDINGS

Site

Database(s)

EDR ID Number  
EPA ID Number

**MAJOR PETROLEUM B.P. (Continued)**

**U003355274**

Dispencer/Pump SFC Type: Not reported

Name: MAJOR PETROLEUM B.P.  
Address: 1302 PUYALLUP AVE  
City: TACOMA  
Zip: 98421

Tank Name: 3  
Tag Number: A4260  
Tank Status: Removed  
Tank Status Date: 08/06/1996  
Tank Install Date: 12/31/1964  
Tank Closure Date: Not reported  
Capacity Range: 10,000 to 19,999 Gallons  
Tank Permit Expiration Date: Not reported  
Tank Upgrade Date: Not reported  
Tank Spill Prevention: Not reported  
Tank Overfill Prevention: Not reported  
Tank Material: Not reported  
Tank Construction: Not reported  
Tank Tightness Test: Not reported  
Tank Corrosion Protection: Not reported  
Tank Manifold: Not reported  
Tank Release Detection: Not reported  
Tank SFC Type: Not reported  
Pipe Material: Not reported  
Pipe Construction: Not reported  
Pipe Primary Release Detection: Not reported  
Pipe Second Release Detection: Not reported  
Pipe Corrosion Protection: Not reported  
Pipe Pumping System: Not reported  
Responsible Unit: Southwest  
Dispencer/Pump SFC Type: Not reported

Name: MAJOR PETROLEUM B.P.  
Address: 1302 PUYALLUP AVE  
City: TACOMA  
Zip: 98421

Tank Name: 4  
Tag Number: A4260  
Tank Status: Operational  
Tank Status Date: 08/06/1996  
Tank Install Date: 07/05/1971  
Tank Closure Date: Not reported  
Capacity Range: 10,000 to 19,999 Gallons  
Tank Permit Expiration Date: 01/31/2021  
Tank Upgrade Date: 11/09/1998  
Tank Spill Prevention: Spill Bucket/Spill Box  
Tank Overfill Prevention: Automatic Shutoff (fill pipe)  
Tank Material: Steel  
Tank Construction: Single Wall Tank  
Tank Tightness Test: Part of Automatic Tank Gauging (ATG) System  
Tank Corrosion Protection: Impressed Current  
Tank Manifold: Not reported  
Tank Release Detection: Automatic Tank Gauging  
Tank SFC Type: Not in contact with soil



Map ID  
Direction  
Distance  
Elevation

MAP FINDINGS

Site

Database(s)

EDR ID Number  
EPA ID Number

**MAJOR PETROLEUM B.P. (Continued)**

**U003355274**

Pipe Material: Fiberglass  
Pipe Construction: Single Wall Pipe  
Pipe Primary Release Detection: Automatic Line Leak Detector (ALLD)  
Pipe Second Release Detection: Annual Line Tightness Test (LTT)  
Pipe Corrosion Protection: Corrosion Resistant  
Pipe Pumping System: Pressurized System  
Responsible Unit: Southwest  
Dispenser/Pump SFC Type: Sump

Name: MAJOR PETROLEUM B.P.  
Address: 1302 PUYALLUP AVE  
City: TACOMA  
Zip: 98421

Tank Name: 5  
Tag Number: A4260  
Tank Status: Removed  
Tank Status Date: 08/06/1996  
Tank Install Date: 12/31/1964  
Tank Closure Date: Not reported  
Capacity Range: 2,001 to 4,999 Gallons  
Tank Permit Expiration Date: Not reported  
Tank Upgrade Date: Not reported  
Tank Spill Prevention: Not reported  
Tank Overfill Prevention: Not reported  
Tank Material: Not reported  
Tank Construction: Not reported  
Tank Tightness Test: Not reported  
Tank Corrosion Protection: Not reported  
Tank Manifold: Not reported  
Tank Release Detection: Not reported  
Tank SFC Type: Not reported  
Pipe Material: Not reported  
Pipe Construction: Not reported  
Pipe Primary Release Detection: Not reported  
Pipe Second Release Detection: Not reported  
Pipe Corrosion Protection: Not reported  
Pipe Pumping System: Not reported  
Responsible Unit: Southwest  
Dispenser/Pump SFC Type: Not reported

Name: MAJOR PETROLEUM B.P.  
Address: 1302 PUYALLUP AVE  
City: TACOMA  
Zip: 98421

Tank Name: 6  
Tag Number: A4260  
Tank Status: Operational  
Tank Status Date: 08/06/1996  
Tank Install Date: 06/15/1991  
Tank Closure Date: Not reported  
Capacity Range: 5,000 to 9,999 Gallons  
Tank Permit Expiration Date: 01/31/2021  
Tank Upgrade Date: 11/09/1998  
Tank Spill Prevention: Spill Bucket/Spill Box  
Tank Overfill Prevention: Automatic Shutoff (fill pipe)



Map ID  
Direction  
Distance  
Elevation

MAP FINDINGS

Site

Database(s)

EDR ID Number  
EPA ID Number

**MAJOR PETROLEUM B.P. (Continued)**

**U003355274**

Tank Material: Steel Clad with Corrosion Resistant Composite  
Tank Construction: Single Wall Tank  
Tank Tightness Test: Not reported  
Tank Corrosion Protection: Corrosion Resistant  
Tank Manifold: Not reported  
Tank Release Detection: Automatic Tank Gauging  
Tank SFC Type: Not in contact with soil  
Pipe Material: Fiberglass  
Pipe Construction: Single Wall Pipe  
Pipe Primary Release Detection: Automatic Line Leak Detector (ALLD)  
Pipe Second Release Detection: Annual Line Tightness Test (LTT)  
Pipe Corrosion Protection: Corrosion Resistant  
Pipe Pumping System: Pressurized System  
Responsible Unit: Southwest  
Dispenser/Pump SFC Type: Sump

Name: MAJOR PETROLEUM B.P.  
Address: 1302 PUYALLUP AVE  
City: TACOMA  
Zip: 98421

Tank Name: 7  
Tag Number: A4260  
Tank Status: Operational  
Tank Status Date: 08/06/1996  
Tank Install Date: 06/15/1991  
Tank Closure Date: Not reported  
Capacity Range: 10,000 to 19,999 Gallons  
Tank Permit Expiration Date: 01/31/2021  
Tank Upgrade Date: 11/09/1998  
Tank Spill Prevention: Spill Bucket/Spill Box  
Tank Overfill Prevention: Automatic Shutoff (fill pipe)  
Tank Material: Steel Clad with Corrosion Resistant Composite  
Tank Construction: Single Wall Tank  
Tank Tightness Test: Not reported  
Tank Corrosion Protection: Corrosion Resistant  
Tank Manifold: Not reported  
Tank Release Detection: Automatic Tank Gauging  
Tank SFC Type: Not in contact with soil  
Pipe Material: Fiberglass  
Pipe Construction: Single Wall Pipe  
Pipe Primary Release Detection: Automatic Line Leak Detector (ALLD)  
Pipe Second Release Detection: Annual Line Tightness Test (LTT)  
Pipe Corrosion Protection: Corrosion Resistant  
Pipe Pumping System: Pressurized System  
Responsible Unit: Southwest  
Dispenser/Pump SFC Type: Sump

Name: MAJOR PETROLEUM B.P.  
Address: 1302 PUYALLUP AVE  
City: TACOMA  
Zip: 98421

Tank Name: 8  
Tag Number: A4260  
Tank Status: Operational  
Tank Status Date: 08/06/1996



Map ID  
Direction  
Distance  
Elevation

MAP FINDINGS

Site

Database(s)

EDR ID Number  
EPA ID Number

**MAJOR PETROLEUM B.P. (Continued)**

**U003355274**

Tank Install Date: 06/15/1991  
Tank Closure Date: Not reported  
Capacity Range: 10,000 to 19,999 Gallons  
Tank Permit Expiration Date: 01/31/2021  
Tank Upgrade Date: 11/09/1998  
Tank Spill Prevention: Spill Bucket/Spill Box  
Tank Overfill Prevention: Automatic Shutoff (fill pipe)  
Tank Material: Steel Clad with Corrosion Resistant Composite  
Tank Construction: Single Wall Tank  
Tank Tightness Test: Not reported  
Tank Corrosion Protection: Corrosion Resistant  
Tank Manifold: Not reported  
Tank Release Detection: Automatic Tank Gauging  
Tank SFC Type: Not in contact with soil  
Pipe Material: Fiberglass  
Pipe Construction: Single Wall Pipe  
Pipe Primary Release Detection: Automatic Line Leak Detector (ALLD)  
Pipe Second Release Detection: Annual Line Tightness Test (LTT)  
Pipe Corrosion Protection: Corrosion Resistant  
Pipe Pumping System: Pressurized System  
Responsible Unit: Southwest  
Dispenser/Pump SFC Type: Sump

**ALLSITES:**

Name: UNOCAL 76 MAJOR PETROLEUM  
Facility Id: 61931157

**WA Financial Assurance 1:**

Name: MAJOR PETROLEUM B.P.  
Address: 1302 PUYALLUP AVE  
City,State,Zip: TACOMA, WA 98421  
DOE Site ID: 7117  
Financial Resp Type: COLONY INSURANCE COMPANY  
Inception Date: 05/09/2015  
Expiration Date: 05/09/2016  
Address 2: Not reported  
Policy Number: WA640207-9  
Effective Date: 04/09/2015  
Liability Limit Type: Not reported  
Compliance Method: Not reported  
Proof of Responsibility Document Flag: Not reported  
Retroactive Date: Not reported  
Latitude: 47.24187  
Longitude: -122.41506

Name: MAJOR PETROLEUM B.P.  
Address: 1302 PUYALLUP AVE  
City,State,Zip: TACOMA, WA 98421  
DOE Site ID: 7117  
Financial Resp Type: COLONY INSURANCE COMPANY  
Inception Date: 03/23/2016  
Expiration Date: 05/08/2017  
Address 2: Not reported  
Policy Number: WA640207-10  
Effective Date: 03/23/2016  
Liability Limit Type: Not reported



Map ID  
Direction  
Distance  
Elevation

MAP FINDINGS

Site

Database(s)

EDR ID Number  
EPA ID Number

**MAJOR PETROLEUM B.P. (Continued)**

**U003355274**

Compliance Method:	Not reported
Proof of Responsibility Document Flag:	Not reported
Retroactive Date:	Not reported
Latitude:	47.24187
Longitude:	-122.41506
Name:	MAJOR PETROLEUM B.P.
Address:	1302 PUYALLUP AVE
City,State,Zip:	TACOMA, WA 98421
DOE Site ID:	7117
Financial Resp Type:	COLONY INSURANCE COMPANY
Inception Date:	03/29/2017
Expiration Date:	05/08/2018
Address 2:	Not reported
Policy Number:	WA640207-11
Effective Date:	03/29/2017
Liability Limit Type:	Not reported
Compliance Method:	Not reported
Proof of Responsibility Document Flag:	Not reported
Retroactive Date:	Not reported
Latitude:	47.24187
Longitude:	-122.41506
Name:	MAJOR PETROLEUM B.P.
Address:	1302 PUYALLUP AVE
City,State,Zip:	TACOMA, WA 98421
DOE Site ID:	7117
Financial Resp Type:	COLONY INSURANCE COMPANY
Inception Date:	04/12/2018
Expiration Date:	05/08/2019
Address 2:	Not reported
Policy Number:	WA640207-12
Effective Date:	04/12/2018
Liability Limit Type:	Not reported
Compliance Method:	Not reported
Proof of Responsibility Document Flag:	Not reported
Retroactive Date:	Not reported
Latitude:	47.24187
Longitude:	-122.41506
Name:	MAJOR PETROLEUM B.P.
Address:	1302 PUYALLUP AVE
City,State,Zip:	TACOMA, WA 98421
DOE Site ID:	7117
Financial Resp Type:	COLONY INSURANCE COMPANY
Inception Date:	04/10/2019
Expiration Date:	05/08/2020
Address 2:	Not reported
Policy Number:	WA640207-13
Effective Date:	04/10/2019
Liability Limit Type:	Not reported
Compliance Method:	Not reported
Proof of Responsibility Document Flag:	Not reported
Retroactive Date:	Not reported
Latitude:	47.24187
Longitude:	-122.41506



Map ID  
Direction  
Distance  
Elevation

MAP FINDINGS

Site

Database(s)

EDR ID Number  
EPA ID Number

**MAJOR PETROLEUM B.P. (Continued)**

**U003355274**

**PTAP:**

Name: UNOCAL 76 MAJOR PETROLEUM  
Address: 1302 PUYALLUP AVENUE  
City,State,Zip: TACOMA, WA 98421  
Site ID: PSW053  
FSID Number: 61931157  
Entry Date: 01/09/2019  
Status: In Progress

**BL250**  
**ENE**  
**1/4-1/2**  
**0.466 mi.**  
**2458 ft.**  
**UNOCAL 76 MAJOR PETROLEUM**  
**1302 PUYALLUP AVE**  
**TACOMA, WA 98421**  
**Site 2 of 6 in cluster BL**

**WA VCP** **S124435216**  
**N/A**

**Relative:**  
**Lower**  
**Actual:**  
**22 ft.**

**VCP:**  
Name: UNOCAL 76 MAJOR PETROLEUM  
Address: 1302 PUYALLUP AVE  
City,State,Zip: TACOMA, WA 98421  
edr\_fstat: WA  
edr\_fzip: 98421  
edr\_fcnty: PIERCE  
edr\_zip: Not reported  
Facility ID: 61931157  
VCP Status: Not reported  
VCP: Not reported  
Ecology Status: Not reported  
NFA Type: Not reported  
Date NFA: Not reported  
Rank: 2  
Cleanup Siteid: 6385  
Contaminant Name: Petroleum-Other  
Soil: Confirmed Above Cleanup Levels

**BJ251**  
**NW**  
**1/4-1/2**  
**0.467 mi.**  
**2466 ft.**  
**WASHINGTON STATE HISTORY MUSEUM**  
**1911 PACIFIC AVE**  
**TACOMA, WA 98402**  
**Site 5 of 5 in cluster BJ**

**WA HSL** **S108479706**  
**WA CSCSL** **N/A**  
**WA ALLSITES**

**Relative:**  
**Lower**  
**Actual:**  
**47 ft.**

**HSL:**  
Name: WASHINGTON STATE HISTORY MUSEUM  
Address: Not reported  
City,State,Zip: TACOMA, WA  
edr\_fstat: WA  
edr\_fzip: Not reported  
edr\_fcnty: PIERCE  
edr\_zip: Not reported  
**Facility Type: Hazardous Sites List**  
Facility Status: Awaiting Cleanup  
FSID Number: 4553045  
Rank: 4  
Region: SW  
EDR Link ID: 4553045  
Region Decode: SOUTHWEST REGIONAL OFFICE



Map ID  
Direction  
Distance  
Elevation

MAP FINDINGS

Site

Database(s)

EDR ID Number  
EPA ID Number

**WASHINGTON STATE HISTORY MUSEUM (Continued)**

**S108479706**

**CSCSL:**

Name: WASHINGTON STATE HISTORY MUSEUM  
Address: 1911 PACIFIC AVE  
City,State,Zip: TACOMA, WA 98402  
Facility ID: 4553045  
Region: Southwest  
Lat/Long: 47.245080118084 / -122.4362511998  
Clean Up Siteid: 3332  
Site Status: Awaiting Cleanup  
Contaminant Name: Petroleum Products-Unspecified  
Alternate Site Names: BURLINGTON NORTHERN RAILROAD MAINTENANCE YARD PACIFIC AVE  
Site Rank: 4 - Low-Moderate Risk  
Has Institutional Control: Not reported  
Past VCP: Not reported  
Current VCP: Not reported  
Ground Water: Confirmed Above Cleanup Levels  
Surface Water: Not reported  
Soil: Confirmed Above Cleanup Levels  
Sediment: Not reported  
Air: Not reported  
Bedrock: Not reported  
Responsible Unit: Southwest

**ALLSITES:**

Name: WASHINGTON STATE HISTORY MUSEUM  
Facility Id: 4553045

**BM252**  
**WSW**  
**1/4-1/2**  
**0.468 mi.**  
**2472 ft.**

**STANDARD AUTO ELECTRIC**  
**401 S TACOMA WAY**  
**TACOMA, WA 98402**  
**Site 1 of 2 in cluster BM**

**WA VCP** **S124433738**  
**N/A**

**Relative:**  
**Higher**

**Actual:**  
**113 ft.**

**VCP:**

Name: STANDARD AUTO ELECTRIC  
Address: 401 S TACOMA WAY  
City,State,Zip: TACOMA, WA 98402  
edr\_fstat: WA  
edr\_fzip: 98402  
edr\_fcnty: PIERCE  
edr\_zip: Not reported  
Facility ID: 29881617  
VCP Status: Not reported  
VCP: NFA  
Ecology Status: Not reported  
NFA Type: Not reported  
Date NFA: 2017-01-03  
Rank: Not reported  
Cleanup Siteid: 8639  
Contaminant Name: Benzene  
Soil: Remediated-Below

Name: STANDARD AUTO ELECTRIC  
Address: 401 S TACOMA WAY  
City,State,Zip: TACOMA, WA 98402  
edr\_fstat: WA  
edr\_fzip: 98402



Map ID  
Direction  
Distance  
Elevation

MAP FINDINGS

Site

Database(s)

EDR ID Number  
EPA ID Number

**STANDARD AUTO ELECTRIC (Continued)**

**S124433738**

edr\_fcnty: PIERCE  
edr\_zip: Not reported  
Facility ID: 29881617  
VCP Status: Not reported  
VCP: NFA  
Ecology Status: Not reported  
NFA Type: Not reported  
Date NFA: 2017-01-03  
Rank: Not reported  
Cleanup Siteid: 8639  
Contaminant Name: Lead  
Soil: Below Cleanup Levels

Name: STANDARD AUTO ELECTRIC  
Address: 401 S TACOMA WAY  
City,State,Zip: TACOMA, WA 98402  
edr\_fstat: WA  
edr\_fzip: 98402  
edr\_fcnty: PIERCE  
edr\_zip: Not reported  
Facility ID: 29881617  
VCP Status: Not reported  
VCP: NFA  
Ecology Status: Not reported  
NFA Type: Not reported  
Date NFA: 2017-01-03  
Rank: Not reported  
Cleanup Siteid: 8639  
Contaminant Name: Other Non-Halogenated Organics  
Soil: Remediated-Below

Name: STANDARD AUTO ELECTRIC  
Address: 401 S TACOMA WAY  
City,State,Zip: TACOMA, WA 98402  
edr\_fstat: WA  
edr\_fzip: 98402  
edr\_fcnty: PIERCE  
edr\_zip: Not reported  
Facility ID: 29881617  
VCP Status: Not reported  
VCP: NFA  
Ecology Status: Not reported  
NFA Type: Not reported  
Date NFA: 2017-01-03  
Rank: Not reported  
Cleanup Siteid: 8639  
Contaminant Name: Petroleum-Diesel  
Soil: Not reported

Name: STANDARD AUTO ELECTRIC  
Address: 401 S TACOMA WAY  
City,State,Zip: TACOMA, WA 98402  
edr\_fstat: WA  
edr\_fzip: 98402  
edr\_fcnty: PIERCE  
edr\_zip: Not reported  
Facility ID: 29881617



Map ID  
Direction  
Distance  
Elevation

MAP FINDINGS

Site

Database(s)

EDR ID Number  
EPA ID Number

**STANDARD AUTO ELECTRIC (Continued)**

**S124433738**

VCP Status: Not reported  
VCP: NFA  
Ecology Status: Not reported  
NFA Type: Not reported  
Date NFA: 2017-01-03  
Rank: Not reported  
Cleanup Siteid: 8639  
Contaminant Name: Petroleum-Gasoline  
Soil: Remediated-Below

Name: STANDARD AUTO ELECTRIC  
Address: 401 S TACOMA WAY  
City,State,Zip: TACOMA, WA 98402  
edr\_fstat: WA  
edr\_fzip: 98402  
edr\_fcnty: PIERCE  
edr\_zip: Not reported  
Facility ID: 29881617  
VCP Status: Not reported  
VCP: NFA  
Ecology Status: Not reported  
NFA Type: Not reported  
Date NFA: 2017-01-03  
Rank: Not reported  
Cleanup Siteid: 8639  
Contaminant Name: Petroleum-Other  
Soil: Not reported

**BM253** **STANDARD AUTO ELECTRIC**  
**WSW** **401 S TACOMA WAY**  
**1/4-1/2** **TACOMA, WA 98402**  
**0.468 mi.**  
**2472 ft.** **Site 2 of 2 in cluster BM**

**WA LUST** **U003732901**  
**WA UST** **N/A**  
**WA ICR**  
**WA ALLSITES**  
**WA CSCSL NFA**

**Relative:** **LUST:**  
**Higher** Name: STANDARD AUTO ELECTRIC  
**Actual:** Address: 401 S TACOMA WAY  
**113 ft.** City,State,Zip: TACOMA, WA 98402  
Facility ID: 29881617  
Lust Status Type: LUST - NFA  
Cleanup Site ID: 8639  
Cleanup Unit Type: Not reported  
Process Type: Not reported  
Cleanup Unit Name: Not reported  
Response Section: Southwest  
Release Date: 07/13/2000  
Lust Date: 01/03/2017  
Region: Southwest  
Lust ID: 5534  
UST ID: 533785  
Contaminant Name: Petroleum-Gasoline  
Ground Water: Below Cleanup Levels  
Surface Water: Not reported  
Soil: Remediated-Below  
Sediment: Not reported  
Air: Not reported  
Bedrock: Not reported  
Lat/Long: 47.2366639 / -122.43788



Map ID  
Direction  
Distance  
Elevation

MAP FINDINGS

Site

Database(s)

EDR ID Number  
EPA ID Number

**STANDARD AUTO ELECTRIC (Continued)**

**U003732901**

Name: STANDARD AUTO ELECTRIC  
Address: 401 S TACOMA WAY  
City,State,Zip: TACOMA, WA 98402  
Facility ID: 29881617  
Lust Status Type: LUST - NFA  
Cleanup Site ID: 8639  
Cleanup Unit Type: Not reported  
Process Type: Not reported  
Cleanup Unit Name: Not reported  
Response Section: Southwest  
Release Date: 07/13/2000  
Lust Date: 01/03/2017  
Region: Southwest  
Lust ID: 5534  
UST ID: 533785  
Contaminant Name: Petroleum-Diesel  
Ground Water: Below Cleanup Levels  
Surface Water: Not reported  
Soil: Not reported  
Sediment: Not reported  
Air: Not reported  
Bedrock: Not reported  
Lat/Long: 47.2366639 / -122.43788

Name: STANDARD AUTO ELECTRIC  
Address: 401 S TACOMA WAY  
City,State,Zip: TACOMA, WA 98402  
Facility ID: 29881617  
Lust Status Type: LUST - NFA  
Cleanup Site ID: 8639  
Cleanup Unit Type: Not reported  
Process Type: Not reported  
Cleanup Unit Name: Not reported  
Response Section: Southwest  
Release Date: 07/13/2000  
Lust Date: 01/03/2017  
Region: Southwest  
Lust ID: 5534  
UST ID: 533785  
Contaminant Name: Petroleum-Other  
Ground Water: Below Cleanup Levels  
Surface Water: Not reported  
Soil: Not reported  
Sediment: Not reported  
Air: Not reported  
Bedrock: Not reported  
Lat/Long: 47.2366639 / -122.43788

Name: STANDARD AUTO ELECTRIC  
Address: 401 S TACOMA WAY  
City,State,Zip: TACOMA, WA 98402  
Facility ID: 29881617  
Lust Status Type: LUST - NFA  
Cleanup Site ID: 8639  
Cleanup Unit Type: Not reported  
Process Type: Not reported  
Cleanup Unit Name: Not reported



Map ID  
Direction  
Distance  
Elevation

MAP FINDINGS

Site

Database(s)

EDR ID Number  
EPA ID Number

**STANDARD AUTO ELECTRIC (Continued)**

**U003732901**

Response Section: Southwest  
Release Date: 07/13/2000  
Lust Date: 01/03/2017  
Region: Southwest  
Lust ID: 5534  
UST ID: 533785  
Contaminant Name: Lead  
Ground Water: Remediated-Below  
Surface Water: Not reported  
Soil: Below Cleanup Levels  
Sediment: Not reported  
Air: Not reported  
Bedrock: Not reported  
Lat/Long: 47.2366639 / -122.43788

Name: STANDARD AUTO ELECTRIC  
Address: 401 S TACOMA WAY  
City,State,Zip: TACOMA, WA 98402  
Facility ID: 29881617  
Lust Status Type: LUST - NFA  
Cleanup Site ID: 8639  
Cleanup Unit Type: Not reported  
Process Type: Not reported  
Cleanup Unit Name: Not reported  
Response Section: Southwest  
Release Date: 07/13/2000  
Lust Date: 01/03/2017  
Region: Southwest  
Lust ID: 5534  
UST ID: 533785  
Contaminant Name: Other Non-Halogenated Organics  
Ground Water: Below Cleanup Levels  
Surface Water: Not reported  
Soil: Remediated-Below  
Sediment: Not reported  
Air: Not reported  
Bedrock: Not reported  
Lat/Long: 47.2366639 / -122.43788

Name: STANDARD AUTO ELECTRIC  
Address: 401 S TACOMA WAY  
City,State,Zip: TACOMA, WA 98402  
Facility ID: 29881617  
Lust Status Type: LUST - NFA  
Cleanup Site ID: 8639  
Cleanup Unit Type: Not reported  
Process Type: Not reported  
Cleanup Unit Name: Not reported  
Response Section: Southwest  
Release Date: 07/13/2000  
Lust Date: 01/03/2017  
Region: Southwest  
Lust ID: 5534  
UST ID: 533785  
Contaminant Name: Benzene  
Ground Water: Below Cleanup Levels  
Surface Water: Not reported



Map ID  
Direction  
Distance  
Elevation

MAP FINDINGS

Site

Database(s)

EDR ID Number  
EPA ID Number

**STANDARD AUTO ELECTRIC (Continued)**

**U003732901**

Soil: Remediated-Below  
Sediment: Not reported  
Air: Not reported  
Bedrock: Not reported  
Lat/Long: 47.2366639 / -122.43788

**UST:**

Name: STANDARD AUTO ELECTRIC  
Address: 401 S TACOMA WAY  
City: TACOMA  
Zip: 98402  
Facility ID: 29881617  
Site Id: 533785  
UBI: Not reported  
Phone Number: Not reported  
Decimal Latitude: 47.2366639165694  
Decimal Longitude: -122.437880101764

Tank Name: 1  
Tag Number: Not reported  
Tank Status: Removed  
Tank Status Date: 05/29/2000  
Tank Install Date: 01/01/1900  
Tank Closure Date: Not reported  
Capacity Range: 5,000 to 9,999 Gallons  
Tank Permit Expiration Date: Not reported  
Tank Upgrade Date: Not reported  
Tank Spill Prevention: Not reported  
Tank Overfill Prevention: Not reported  
Tank Material: Not reported  
Tank Construction: Not reported  
Tank Tightness Test: Not reported  
Tank Corrosion Protection: Not reported  
Tank Manifold: Not reported  
Tank Release Detection: Not reported  
Tank SFC Type: Not reported  
Pipe Material: Not reported  
Pipe Construction: Not reported  
Pipe Primary Release Detection: Not reported  
Pipe Second Release Detection: Not reported  
Pipe Corrosion Protection: Not reported  
Pipe Pumping System: Not reported  
Responsible Unit: Southwest  
Dispenser/Pump SFC Type: Not reported

Name: STANDARD AUTO ELECTRIC  
Address: 401 S TACOMA WAY  
City: TACOMA  
Zip: 98402

Tank Name: 2  
Tag Number: Not reported  
Tank Status: Removed  
Tank Status Date: 05/29/2000  
Tank Install Date: 01/01/1900  
Tank Closure Date: Not reported  
Capacity Range: 5,000 to 9,999 Gallons



Map ID  
Direction  
Distance  
Elevation

MAP FINDINGS

Site

Database(s)

EDR ID Number  
EPA ID Number

**STANDARD AUTO ELECTRIC (Continued)**

**U003732901**

Tank Permit Expiration Date: Not reported  
Tank Upgrade Date: Not reported  
Tank Spill Prevention: Not reported  
Tank Overfill Prevention: Not reported  
Tank Material: Not reported  
Tank Construction: Not reported  
Tank Tightness Test: Not reported  
Tank Corrosion Protection: Not reported  
Tank Manifold: Not reported  
Tank Release Detection: Not reported  
Tank SFC Type: Not reported  
Pipe Material: Not reported  
Pipe Construction: Not reported  
Pipe Primary Release Detection: Not reported  
Pipe Second Release Detection: Not reported  
Pipe Corrosion Protection: Not reported  
Pipe Pumping System: Not reported  
Responsible Unit: Southwest  
Dispenser/Pump SFC Type: Not reported

ICR:

Date Ecology Received Report: 07/13/00  
Contaminants Found at Site: Petroleum products  
Media Contaminated: Soil  
Waste Management: Tank  
Region: South Western  
Type of Report Ecology Received: Interim cleanup report  
Site Register Issue: 98-27  
County Code: 27  
Contact: Not reported  
Report Title: Not reported

Date Ecology Received Report: 09/24/02  
Contaminants Found at Site: Petroleum products  
Media Contaminated: Soil  
Waste Management: Tank  
Region: South Western  
Type of Report Ecology Received: Interim cleanup report  
Site Register Issue: 98-53  
County Code: 27  
Contact: Not reported  
Report Title: Soil Remediation Report

Date Ecology Received Report: 09/24/02  
Contaminants Found at Site: Petroleum products  
Media Contaminated: Soil  
Waste Management: Tank  
Region: South Western  
Type of Report Ecology Received: Interim cleanup report  
Site Register Issue: 98-53  
County Code: 27  
Contact: Not reported  
Report Title: September 2002 Ground Water Monitoring

Date Ecology Received Report: 10/23/00  
Contaminants Found at Site: Petroleum products  
Media Contaminated: Soil



Map ID  
Direction  
Distance  
Elevation

MAP FINDINGS

Site

Database(s)

EDR ID Number  
EPA ID Number

**STANDARD AUTO ELECTRIC (Continued)**

**U003732901**

Waste Management: Tank  
Region: South Western  
Type of Report Ecology Received: Interim cleanup report  
Site Register Issue: 98-30  
County Code: 27  
Contact: Not reported  
Report Title: Ground Water Investigation

**ALLSITES:**

Name: STANDARD AUTO ELECTRIC  
Facility Id: 29881617

**CSCSL NFA:**

Name: STANDARD AUTO ELECTRIC  
Address: 401 S TACOMA WAY  
City,State,Zip: TACOMA, WA 98402  
Facility/Site Id: 29881617  
CS Id: 8639  
NFA Date: 01/03/2017  
Alternate Site Names: Not reported  
NFA Reason: NFA-Voluntary Cleanup Program Review  
Site Status: NFA  
Region: Southwest  
Contaminant Name: Benzene  
Ground Water: Below Cleanup Levels  
Surface Water: Not reported  
Soil: Remediated-Below  
Sediment: Not reported  
Air: Not reported  
Bedrock: Not reported  
Latitude: 47.236663917  
Longitude: -122.4378801

Name: STANDARD AUTO ELECTRIC  
Address: 401 S TACOMA WAY  
City,State,Zip: TACOMA, WA 98402  
Facility/Site Id: 29881617  
CS Id: 8639  
NFA Date: 01/03/2017  
Alternate Site Names: Not reported  
NFA Reason: NFA-Voluntary Cleanup Program Review  
Site Status: NFA  
Region: Southwest  
Contaminant Name: Lead  
Ground Water: Remediated-Below  
Surface Water: Not reported  
Soil: Below Cleanup Levels  
Sediment: Not reported  
Air: Not reported  
Bedrock: Not reported  
Latitude: 47.236663917  
Longitude: -122.4378801

Name: STANDARD AUTO ELECTRIC  
Address: 401 S TACOMA WAY  
City,State,Zip: TACOMA, WA 98402



Map ID  
Direction  
Distance  
Elevation

MAP FINDINGS

Site

Database(s)

EDR ID Number  
EPA ID Number

**STANDARD AUTO ELECTRIC (Continued)**

**U003732901**

Facility/Site Id: 29881617  
CS Id: 8639  
NFA Date: 01/03/2017  
Alternate Site Names: Not reported  
NFA Reason: NFA-Voluntary Cleanup Program Review  
Site Status: NFA  
Region: Southwest  
Contaminant Name: Other Non-Halogenated Organics  
Ground Water: Below Cleanup Levels  
Surface Water: Not reported  
Soil: Remediated-Below  
Sediment: Not reported  
Air: Not reported  
Bedrock: Not reported  
Latitude: 47.236663917  
Longitude: -122.4378801

Name: STANDARD AUTO ELECTRIC  
Address: 401 S TACOMA WAY  
City,State,Zip: TACOMA, WA 98402  
Facility/Site Id: 29881617  
CS Id: 8639  
NFA Date: 01/03/2017  
Alternate Site Names: Not reported  
NFA Reason: NFA-Voluntary Cleanup Program Review  
Site Status: NFA  
Region: Southwest  
Contaminant Name: Petroleum-Diesel  
Ground Water: Below Cleanup Levels  
Surface Water: Not reported  
Soil: Not reported  
Sediment: Not reported  
Air: Not reported  
Bedrock: Not reported  
Latitude: 47.236663917  
Longitude: -122.4378801

Name: STANDARD AUTO ELECTRIC  
Address: 401 S TACOMA WAY  
City,State,Zip: TACOMA, WA 98402  
Facility/Site Id: 29881617  
CS Id: 8639  
NFA Date: 01/03/2017  
Alternate Site Names: Not reported  
NFA Reason: NFA-Voluntary Cleanup Program Review  
Site Status: NFA  
Region: Southwest  
Contaminant Name: Petroleum-Gasoline  
Ground Water: Below Cleanup Levels  
Surface Water: Not reported  
Soil: Remediated-Below  
Sediment: Not reported  
Air: Not reported  
Bedrock: Not reported  
Latitude: 47.236663917  
Longitude: -122.4378801



Map ID  
Direction  
Distance  
Elevation

MAP FINDINGS

Site

Database(s)

EDR ID Number  
EPA ID Number

**STANDARD AUTO ELECTRIC (Continued)**

**U003732901**

Name: STANDARD AUTO ELECTRIC  
Address: 401 S TACOMA WAY  
City,State,Zip: TACOMA, WA 98402  
Facility/Site Id: 29881617  
CS Id: 8639  
NFA Date: 01/03/2017  
Alternate Site Names: Not reported  
NFA Reason: NFA-Voluntary Cleanup Program Review  
Site Status: NFA  
Region: Southwest  
Contaminant Name: Petroleum-Other  
Ground Water: Below Cleanup Levels  
Surface Water: Not reported  
Soil: Not reported  
Sediment: Not reported  
Air: Not reported  
Bedrock: Not reported  
Latitude: 47.236663917  
Longitude: -122.4378801

**254**  
**West**  
**1/4-1/2**  
**0.469 mi.**  
**2477 ft.**

**TACOMA CITY STREET MAINTENANCE**  
**2301 S JEFFERSON**  
**TACOMA, WA 98409**

**WA ALLSITES**  
**WA MANIFEST**

**S108233886**  
**N/A**

**Relative:**  
**Higher**  
**Actual:**  
**130 ft.**

ALLSITES:  
Name: TACOMA CITY STREET MAINTENANCE  
Facility Id: 7645557

WA MANIFEST:  
Name: TACOMA CITY STREET MAINTENANCE  
Address: 2301 S JEFFERSON  
City,State,Zip: TACOMA, WA 98409  
Facility Address 2: Not reported  
Facility ID: 7645557  
EPA ID: WAH000027343  
NAICS: 23731  
State Waste Code Desc: Not reported  
Federal Waste Code Desc: Not reported  
Form Comm: Not reported  
Data Year: Not reported  
Permit by Rule: No  
Mailing Address 2: Not reported  
Treatment by Generator: No  
Mixed Radioactive Waste: No  
Importer of Hazardous Waste: No  
Immediate Recycler: No  
Treatment/Storage/Disposal/Recycling Facility: No  
Generator of Dangerous Fuel Waste: No  
Generator Marketing to Burner: No  
Other Marketers (i.e., blender, distributor, etc.): No  
Utility Boiler Burner: No  
Industry Boiler Burner: No  
Industrial Furnace: No  
Smelter Defferal: No  
Universal Waste: Not reported



Map ID  
Direction  
Distance  
Elevation

MAP FINDINGS

Site

Database(s)

EDR ID Number  
EPA ID Number

**TACOMA CITY STREET MAINTENANCE (Continued)**

**S108233886**

Off-Specification:	Not reported
LN Address 2:	Not reported
Tax Reg #:	278012338
Business Type:	Street Maintenance
Mail Name:	City of Tacoma
Mailing Address:	747 Market St
Mailing City,State,Zip:	Tacoma, WA 98402
Legal Organization Name:	City of Tacoma
Legal Organization Type:	Municipal
Legal Contact:	Not reported
Legal Address:	747 Market St
Legal Address 2:	Not reported
Legal City,State,Zip:	Tacoma, WA 98402
Legal Phone Number:	(253)591-5535
Legal Effective Date:	07/01/2005
Land Organization Name:	City of Tacoma
Land Organization Type:	Municipal
Land Contact:	Not reported
Land Address:	747 Market St
Land City,State,Zip:	Tacoma, WA 98402
Land Phone Number:	(253)591-5535
Operator Organization Name:	City of Tacoma Street Maintenance
Operator Organization Type:	Municipal
Operator:	Not reported
Operator Address:	2324 S C St
Operator Address 2:	Not reported
Operator City,State,Zip:	Tacoma, WA 98402
Operator Phone Number:	(253)591-5495
Operator Effective Date:	Not reported
Site Contact:	Robert T DeLong
Site Contact Address:	2324 S C St
Contact City,State,Zip:	Tacoma, WA 98402
Site Contact Phone Number:	(253)591-5495
Site Contact Email:	tim.delong@cityoftacoma.org
Gen Status Code:	MQG
Monthly Generation:	No
Batch Generation:	No
One Time Generation:	Yes
Transport Own Waste:	No
Tranports Other Waste:	No
Recycler Onsite:	No
Transfer Facility:	No
Other Exemption:	Not reported
UW Battery Gen:	No
Used Oil Transporter:	No
Used Oil Transfer Facility:	No
Used Oil Processor:	No
Used Oil Refiner:	No
Used Oil Fuel Marketer Directs Shipments:	No
Used Oil Fuel Marketer Meets Specs:	No
Site Contact Address 2:	Not reported



Map ID  
Direction  
Distance  
Elevation

MAP FINDINGS

Site

Database(s)

EDR ID Number  
EPA ID Number

**BN255**  
**East**  
**1/4-1/2**  
**0.470 mi.**  
**2479 ft.**  
**NORTH COAST ELECTRIC CO**  
**1301 E 26TH ST**  
**TACOMA, WA 98421**  
**Site 1 of 3 in cluster BN**

**WA ALLSITES** **S109824129**  
**N/A**

**Relative:** ALLSITES:  
**Lower** Name: NORTH COAST ELECTRIC CO  
**Actual:** Facility Id: 15395  
**42 ft.**

**BL256**  
**ENE**  
**1/4-1/2**  
**0.470 mi.**  
**2481 ft.**  
**TAFT & COMPANY 1239 PUYALLUP AVE**  
**1239 PUYALLUP AVE**  
**TACOMA, WA 98421**  
**Site 3 of 6 in cluster BL**

**WA VCP** **S124434023**  
**N/A**

**Relative:** VCP:  
**Lower** Name: TAFT & COMPANY 1239 PUYALLUP AVE  
**Actual:** Address: 1239 PUYALLUP AVE  
**21 ft.** City,State,Zip: TACOMA, WA 98421  
edr\_fstat: WA  
edr\_fzip: 98421  
edr\_fcnty: PIERCE  
edr\_zip: Not reported  
Facility ID: 35539812  
VCP Status: Not reported  
VCP: NFA  
Ecology Status: Not reported  
NFA Type: Not reported  
Date NFA: 2000-10-10  
Rank: Not reported  
Cleanup Siteid: 5932  
Contaminant Name: Petroleum-Other  
Soil: Confirmed Above Cleanup Levels

**BL257**  
**ENE**  
**1/4-1/2**  
**0.470 mi.**  
**2481 ft.**  
**TAFT & COMPANY**  
**1239 PUYALLUP AVE.**  
**TACOMA, WA 98421**  
**Site 4 of 6 in cluster BL**

**WA ICR** **S104782993**  
**N/A**

**Relative:** ICR:  
**Lower** Date Ecology Received Report: 08/18/00  
**Actual:** Contaminants Found at Site: Petroleum products  
**21 ft.** Media Contaminated: Soil  
Waste Management: Tank  
Region: South Western  
Type of Report Ecology Received: Final cleanup report  
Site Register Issue: 98-29  
County Code: 27  
Contact: Not reported  
Report Title: Tank Removal, Site Assessment, and Cleanup  
Date Ecology Received Report: 04/18/01



Map ID  
Direction  
Distance  
Elevation

MAP FINDINGS

Site

Database(s)

EDR ID Number  
EPA ID Number

**BL258**  
**ENE**  
**1/4-1/2**  
**0.470 mi.**  
**2481 ft.**  
**TAFT & COMPANY 1239 PUYALLUP AVE**  
**1239 PUYALLUP AVE**  
**TACOMA, WA 98421**  
**Site 5 of 6 in cluster BL**

**WA LUST**  
**WA ALLSITES**  
**WA CSCSL NFA**  
**S104971325**  
**N/A**

**Relative:**  
**Lower**

**LUST:**

**Actual:**  
**21 ft.**

Name: TAFT & COMPANY 1239 PUYALLUP AVE  
Address: 1239 PUYALLUP AVE  
City,State,Zip: TACOMA, WA 98421  
Facility ID: 35539812  
Lust Status Type: LUST - NFA  
Cleanup Site ID: 5932  
Cleanup Unit Type: Not reported  
Process Type: Not reported  
Cleanup Unit Name: TAFT & COMPANY  
Response Section: Southwest  
Release Date: 08/18/2000  
Lust Date: 10/10/2000  
Region: Southwest  
Lust ID: 5574  
UST ID: 549284  
Contaminant Name: Petroleum-Other  
Ground Water: Not reported  
Surface Water: Not reported  
Soil: Confirmed Above Cleanup Levels  
Sediment: Not reported  
Air: Not reported  
Bedrock: Not reported  
Lat/Long: 47.2424167 / -122.41545

**ALLSITES:**

Name: TAFT & COMPANY 1239 PUYALLUP AVE  
Facility Id: 35539812

**CSCSL NFA:**

Name: TAFT & COMPANY 1239 PUYALLUP AVE  
Address: 1239 PUYALLUP AVE  
City,State,Zip: TACOMA, WA 98421  
Facility/Site Id: 35539812  
CS Id: 5932  
NFA Date: 10/10/2000  
Alternate Site Names: TAFT & COMPANY  
NFA Reason: NFA-Voluntary Cleanup Program Review  
Site Status: NFA  
Region: Southwest  
Contaminant Name: Petroleum-Other  
Ground Water: Not reported  
Surface Water: Not reported  
Soil: Confirmed Above Cleanup Levels  
Sediment: Not reported  
Air: Not reported  
Bedrock: Not reported  
Latitude: 47.242416774  
Longitude: -122.41545752



Map ID  
Direction  
Distance  
Elevation

MAP FINDINGS

Site

Database(s)

EDR ID Number  
EPA ID Number

**BO259**      **MAYCO FISH**  
**WSW**        **2523 S JEFFERSON AVE**  
**1/4-1/2**      **TACOMA, WA 98402**  
**0.472 mi.**  
**2491 ft.**      **Site 1 of 3 in cluster BO**

**WA UST**      **U003960397**  
**WA ALLSITES**      **N/A**

**Relative:**  
**Higher**

UST:

**Actual:**  
**149 ft.**

Name: MAYCO FISH  
Address: 2523 S JEFFERSON AVE  
City: TACOMA  
Zip: 98402  
Facility ID: 8110172  
Site Id: 618996  
UBI: Not reported  
Phone Number: Not reported  
Decimal Latitude: 47.237640000948  
Decimal Longitude: -122.43879

Tank Name: 1  
Tag Number: Not reported  
Tank Status: Closed in Place  
Tank Status Date: 01/19/2004  
Tank Install Date: Not reported  
Tank Closure Date: 02/10/2004  
Capacity Range: 111 TO 1,100 Gallons  
Tank Permit Expiration Date: Not reported  
Tank Upgrade Date: Not reported  
Tank Spill Prevention: Not reported  
Tank Overfill Prevention: Not reported  
Tank Material: Not reported  
Tank Construction: Not reported  
Tank Tightness Test: Not reported  
Tank Corrosion Protection: Not reported  
Tank Manifold: Not reported  
Tank Release Detection: Not reported  
Tank SFC Type: Not reported  
Pipe Material: Not reported  
Pipe Construction: Not reported  
Pipe Primary Release Detection: Not reported  
Pipe Second Release Detection: Not reported  
Pipe Corrosion Protection: Not reported  
Pipe Pumping System: Not reported  
Responsible Unit: Southwest  
Dispencer/Pump SFC Type: Not reported

Name: MAYCO FISH  
Address: 2523 S JEFFERSON AVE  
City: TACOMA  
Zip: 98402

Tank Name: 2  
Tag Number: Not reported  
Tank Status: Closed in Place  
Tank Status Date: 01/19/2004  
Tank Install Date: Not reported  
Tank Closure Date: 02/10/2004  
Capacity Range: 111 TO 1,100 Gallons  
Tank Permit Expiration Date: Not reported  
Tank Upgrade Date: Not reported



Map ID  
Direction  
Distance  
Elevation

MAP FINDINGS

Site

Database(s)

EDR ID Number  
EPA ID Number

**MAYCO FISH (Continued)**

**U003960397**

Tank Spill Prevention: Not reported  
Tank Overfill Prevention: Not reported  
Tank Material: Not reported  
Tank Construction: Not reported  
Tank Tightness Test: Not reported  
Tank Corrosion Protection: Not reported  
Tank Manifold: Not reported  
Tank Release Detection: Not reported  
Tank SFC Type: Not reported  
Pipe Material: Not reported  
Pipe Construction: Not reported  
Pipe Primary Release Detection: Not reported  
Pipe Second Release Detection: Not reported  
Pipe Corrosion Protection: Not reported  
Pipe Pumping System: Not reported  
Responsible Unit: Southwest  
Dispenser/Pump SFC Type: Not reported

**ALLSITES:**

Name: MAYCO FISH SITE  
Facility Id: 8110172

**260**  
**West**  
**1/4-1/2**  
**0.472 mi.**  
**2491 ft.**

**UNION PACIFIC RR TUNNEL**  
**JEFFERSON & 25TH & CENTER**  
**TACOMA, WA 98421**

**WA HSL 1007080823**  
**WA CSCSL N/A**  
**WA ALLSITES**  
**FINDS**

**Relative:**  
**Higher**

**Actual:**  
**154 ft.**

**HSL:**  
Name: UNION PACIFIC RR TUNNEL  
Address: Not reported  
City,State,Zip: TACOMA, WA  
edr\_fstat: WA  
edr\_fzip: Not reported  
edr\_fcnty: PIERCE  
edr\_zip: Not reported  
**Facility Type: Hazardous Sites List**  
Facility Status: Awaiting Cleanup  
FSID Number: 1292  
Rank: 2  
Region: SW  
EDR Link ID: 1292  
Region Decode: SOUTHWEST REGIONAL OFFICE

**CSCSL:**  
Name: UNION PACIFIC RR TUNNEL  
Address: JEFFERSON & 25TH & CENTER  
City,State,Zip: TACOMA, WA 98421  
Facility ID: 1292  
Region: Southwest  
Lat/Long: 47.23851 / -122.43868  
Clean Up Siteid: 3259  
Site Status: Awaiting Cleanup  
Contaminant Name: Halogenated Organics  
Alternate Site Names: Time Oil  
Site Rank: 2 - Moderate-High Risk  
Has Institutional Control: Not reported



Map ID  
Direction  
Distance  
Elevation

MAP FINDINGS

Site

Database(s)

EDR ID Number  
EPA ID Number

**UNION PACIFIC RR TUNNEL (Continued)**

**1007080823**

Past VCP: Not reported  
Current VCP: Not reported  
Ground Water: Confirmed Above Cleanup Levels  
Surface Water: Not reported  
Soil: Not reported  
Sediment: Not reported  
Air: Not reported  
Bedrock: Not reported  
Responsible Unit: Southwest

Name: UNION PACIFIC RR TUNNEL  
Address: JEFFERSON & 25TH & CENTER  
City,State,Zip: TACOMA, WA 98421  
Facility ID: 1292  
Region: Southwest  
Lat/Long: 47.23851 / -122.43868  
Clean Up Siteid: 3259  
Site Status: Awaiting Cleanup  
Contaminant Name: Non-Halogenated Solvents  
Alternate Site Names: Time Oil  
Site Rank: 2 - Moderate-High Risk  
Has Institutional Control: Not reported  
Past VCP: Not reported  
Current VCP: Not reported  
Ground Water: Confirmed Above Cleanup Levels  
Surface Water: Not reported  
Soil: Not reported  
Sediment: Not reported  
Air: Not reported  
Bedrock: Not reported  
Responsible Unit: Southwest

Name: UNION PACIFIC RR TUNNEL  
Address: JEFFERSON & 25TH & CENTER  
City,State,Zip: TACOMA, WA 98421  
Facility ID: 1292  
Region: Southwest  
Lat/Long: 47.23851 / -122.43868  
Clean Up Siteid: 3259  
Site Status: Awaiting Cleanup  
Contaminant Name: Petroleum Products-Unspecified  
Alternate Site Names: Time Oil  
Site Rank: 2 - Moderate-High Risk  
Has Institutional Control: Not reported  
Past VCP: Not reported  
Current VCP: Not reported  
Ground Water: Not reported  
Surface Water: Not reported  
Soil: Suspected  
Sediment: Not reported  
Air: Not reported  
Bedrock: Not reported  
Responsible Unit: Southwest

**ALLSITES:**

Name: UNION PACIFIC RR TUNNEL  
Facility Id: 1292



Map ID  
Direction  
Distance  
Elevation

MAP FINDINGS

Site

Database(s)

EDR ID Number  
EPA ID Number

**UNION PACIFIC RR TUNNEL (Continued)**

**1007080823**

**FINDS:**

Registry ID: 110015575466

Click Here:

**Environmental Interest/Information System:**

Washington Facility / Site Identification System (WA-FSIS) provides a means to query and display data maintained by the Washington Department of Ecology. This system contains key information for each facility/site that is currently, or has been, of interest to the Air Quality, Dam Safety, Hazardous Waste, Toxics Cleanup, and Water Quality Programs.

[Click this hyperlink](#) while viewing on your computer to access additional FINDS: detail in the EDR Site Report.

**BK261**  
**West**  
**1/4-1/2**  
**0.474 mi.**  
**2505 ft.**

**WOODLAND TRADE CO JEFFERSON AVE**  
**2340 S JEFFERSON AVE**  
**TACOMA, WA 98402**  
**Site 2 of 6 in cluster BK**

**WA ALLSITES**  
**RCRA NonGen / NLR**  
**FINDS**  
**ECHO**

**1000660646**  
**WAD988503330**

**Relative:**  
**Higher**  
**Actual:**  
**152 ft.**

**ALLSITES:**  
Name: WOODLAND TRADE CO JEFFERSON AVE  
Facility Id: 39469359

**RCRA Listings:**

Date Form Received by Agency:	2002-02-05 00:00:00.0
Handler Name:	WOODLAND TRADE CO JEFFERSON AVE
Handler Address:	2340 S JEFFERSON AVE
Handler City,State,Zip:	TACOMA, WA 98402
EPA ID:	WAD988503330
Contact Name:	THOMAS MONTANTE
Contact Address:	7625 MCKINLEY AVE. BLDG. A.
Contact City,State,Zip:	TACOMA, WA 98404
Contact Telephone:	253-476-9985
Contact Fax:	Not reported
Contact Email:	Not reported
Contact Title:	Not reported
EPA Region:	10
Land Type:	Other
Federal Waste Generator Description:	Not a generator, verified
Non-Notifier:	Not reported
Biennial Report Cycle:	Not reported
Accessibility:	Not reported
Active Site Indicator:	Not reported
State District Owner:	WA
State District:	SWRO
Mailing Address:	7625 MCKINLEY AVE. BLDG. A.
Mailing City,State,Zip:	TACOMA, WA 98404
Owner Name:	WOODLAND TRADE CO INC
Owner Type:	Private
Operator Name:	WOODLAND TRADE CO JEFFERSON AVE
Operator Type:	Private
Short-Term Generator Activity:	No
Importer Activity:	No
Mixed Waste Generator:	No
Transporter Activity:	No



Map ID  
Direction  
Distance  
Elevation

MAP FINDINGS

Site

Database(s)

EDR ID Number  
EPA ID Number

**WOODLAND TRADE CO JEFFERSON AVE (Continued)**

**1000660646**

Transfer Facility Activity:	No
Recycler Activity with Storage:	No
Small Quantity On-Site Burner Exemption:	No
Smelting Melting and Refining Furnace Exemption:	No
Underground Injection Control:	No
Off-Site Waste Receipt:	No
Universal Waste Indicator:	No
Universal Waste Destination Facility:	No
Federal Universal Waste:	No
Active Site Fed-Reg Treatment Storage and Disposal Facility:	Not reported
Active Site Converter Treatment storage and Disposal Facility:	Not reported
Active Site State-Reg Treatment Storage and Disposal Facility:	Not reported
Active Site State-Reg Handler:	---
Federal Facility Indicator:	Not reported
Hazardous Secondary Material Indicator:	NN
Sub-Part K Indicator:	Not reported
Commercial TSD Indicator:	No
Treatment Storage and Disposal Type:	Not reported
2018 GPRA Permit Baseline:	Not on the Baseline
2018 GPRA Renewals Baseline:	Not on the Baseline
Permit Renewals Workload Universe:	Not reported
Permit Workload Universe:	Not reported
Permit Progress Universe:	Not reported
Post-Closure Workload Universe:	Not reported
Closure Workload Universe:	Not reported
202 GPRA Corrective Action Baseline:	No
Corrective Action Workload Universe:	No
Subject to Corrective Action Universe:	No
Non-TSDFs Where RCRA CA has Been Imposed Universe:	No
TSDFs Potentially Subject to CA Under 3004 (u)/(v) Universe:	No
TSDFs Only Subject to CA under Discretionary Auth Universe:	No
Corrective Action Priority Ranking:	No NCAPS ranking
Environmental Control Indicator:	No
Institutional Control Indicator:	No
Human Exposure Controls Indicator:	N/A
Groundwater Controls Indicator:	N/A
Operating TSDF Universe:	Not reported
Full Enforcement Universe:	Not reported
Significant Non-Complier Universe:	No
Unaddressed Significant Non-Complier Universe:	No
Addressed Significant Non-Complier Universe:	No
Significant Non-Complier With a Compliance Schedule Universe:	No
Financial Assurance Required:	Not reported
Handler Date of Last Change:	2018-05-10 13:43:59.0
Recognized Trader-Importer:	No
Recognized Trader-Exporter:	No
Importer of Spent Lead Acid Batteries:	No
Exporter of Spent Lead Acid Batteries:	No
Recycler Activity Without Storage:	No
Manifest Broker:	No
Sub-Part P Indicator:	Not reported

**Handler - Owner Operator:**

Owner/Operator Indicator:  
Owner/Operator Name:  
Legal Status:

Owner  
WOODLAND TRADE CO JEFFERSON AVE  
Private



Map ID  
Direction  
Distance  
Elevation

MAP FINDINGS

Site

Database(s)

EDR ID Number  
EPA ID Number

**WOODLAND TRADE CO JEFFERSON AVE (Continued)**

**1000660646**

Date Became Current:	Not reported
Date Ended Current:	Not reported
Owner/Operator Address:	2340 S JEFFERSON AVE
Owner/Operator City,State,Zip:	TACOMA, WA 98402
Owner/Operator Telephone:	000-000-0000
Owner/Operator Telephone Ext:	Not reported
Owner/Operator Fax:	Not reported
Owner/Operator Email:	Not reported
Owner/Operator Indicator:	Operator
Owner/Operator Name:	WOODLAND TRADE CO JEFFERSON AVE
Legal Status:	Private
Date Became Current:	Not reported
Date Ended Current:	Not reported
Owner/Operator Address:	2340 S JEFFERSON AVE
Owner/Operator City,State,Zip:	TACOMA, WA 98402
Owner/Operator Telephone:	000-000-0000
Owner/Operator Telephone Ext:	Not reported
Owner/Operator Fax:	Not reported
Owner/Operator Email:	Not reported
Owner/Operator Indicator:	Owner
Owner/Operator Name:	WOODLAND TRADE CO JEFFERSON AVE
Legal Status:	Private
Date Became Current:	Not reported
Date Ended Current:	Not reported
Owner/Operator Address:	2340 S JEFFERSON AVE
Owner/Operator City,State,Zip:	TACOMA, WA 98402
Owner/Operator Telephone:	000-000-0000
Owner/Operator Telephone Ext:	Not reported
Owner/Operator Fax:	Not reported
Owner/Operator Email:	Not reported
Owner/Operator Indicator:	Owner
Owner/Operator Name:	CAMMARANO, WILLIAM B
Legal Status:	Private
Date Became Current:	Not reported
Date Ended Current:	Not reported
Owner/Operator Address:	902 NORTH G STREET
Owner/Operator City,State,Zip:	TACOMA, WA 98403
Owner/Operator Telephone:	253-272-4337
Owner/Operator Telephone Ext:	Not reported
Owner/Operator Fax:	Not reported
Owner/Operator Email:	Not reported
Owner/Operator Indicator:	Owner
Owner/Operator Name:	WOODLAND TRADE CO INC
Legal Status:	Private
Date Became Current:	2001-01-29 00:00:00.
Date Ended Current:	Not reported
Owner/Operator Address:	7625 MCKINLEY AVE. BLDG. A.
Owner/Operator City,State,Zip:	TACOMA, WA 98404
Owner/Operator Telephone:	253-476-9985
Owner/Operator Telephone Ext:	Not reported
Owner/Operator Fax:	Not reported
Owner/Operator Email:	Not reported



Map ID  
Direction  
Distance  
Elevation

MAP FINDINGS

Site

Database(s)

EDR ID Number  
EPA ID Number

**WOODLAND TRADE CO JEFFERSON AVE (Continued)**

**1000660646**

Owner/Operator Indicator:	Owner
Owner/Operator Name:	CAMMARANO, WILLIAM B
Legal Status:	Private
Date Became Current:	Not reported
Date Ended Current:	Not reported
Owner/Operator Address:	902 NORTH G STREET
Owner/Operator City,State,Zip:	TACOMA, WA 98403
Owner/Operator Telephone:	253-272-4337
Owner/Operator Telephone Ext:	Not reported
Owner/Operator Fax:	Not reported
Owner/Operator Email:	Not reported
Owner/Operator Indicator:	Owner
Owner/Operator Name:	WOODLAND TRADE CO INC
Legal Status:	Private
Date Became Current:	2001-01-29 00:00:00.
Date Ended Current:	Not reported
Owner/Operator Address:	7625 MCKINLEY AVE. BLDG. A.
Owner/Operator City,State,Zip:	TACOMA, WA 98404
Owner/Operator Telephone:	253-476-9985
Owner/Operator Telephone Ext:	Not reported
Owner/Operator Fax:	Not reported
Owner/Operator Email:	Not reported
Owner/Operator Indicator:	Operator
Owner/Operator Name:	WOODLAND TRADE CO JEFFERSON AVE
Legal Status:	Private
Date Became Current:	Not reported
Date Ended Current:	Not reported
Owner/Operator Address:	2340 S JEFFERSON AVE
Owner/Operator City,State,Zip:	TACOMA, WA 98402
Owner/Operator Telephone:	000-000-0000
Owner/Operator Telephone Ext:	Not reported
Owner/Operator Fax:	Not reported
Owner/Operator Email:	Not reported
Owner/Operator Indicator:	Operator
Owner/Operator Name:	WOODLAND TRADE CO JEFFERSON AVE
Legal Status:	Private
Date Became Current:	Not reported
Date Ended Current:	Not reported
Owner/Operator Address:	2340 S JEFFERSON AVE
Owner/Operator City,State,Zip:	TACOMA, WA 98402
Owner/Operator Telephone:	000-000-0000
Owner/Operator Telephone Ext:	Not reported
Owner/Operator Fax:	Not reported
Owner/Operator Email:	Not reported
Owner/Operator Indicator:	Operator
Owner/Operator Name:	WOODLAND TRADE CO JEFFERSON AVE
Legal Status:	Private
Date Became Current:	Not reported
Date Ended Current:	Not reported
Owner/Operator Address:	2340 S JEFFERSON AVE
Owner/Operator City,State,Zip:	TACOMA, WA 98402
Owner/Operator Telephone:	000-000-0000
Owner/Operator Telephone Ext:	Not reported



Map ID  
Direction  
Distance  
Elevation

MAP FINDINGS

Site

Database(s)

EDR ID Number  
EPA ID Number

**WOODLAND TRADE CO JEFFERSON AVE (Continued)**

**1000660646**

Owner/Operator Fax:	Not reported
Owner/Operator Email:	Not reported
Owner/Operator Indicator:	Owner
Owner/Operator Name:	WOODLAND TRADE CO INC
Legal Status:	Private
Date Became Current:	2001-01-29 00:00:00.
Date Ended Current:	Not reported
Owner/Operator Address:	7625 MCKINLEY AVE. BLDG. A.
Owner/Operator City,State,Zip:	TACOMA, WA 98404
Owner/Operator Telephone:	253-476-9985
Owner/Operator Telephone Ext:	Not reported
Owner/Operator Fax:	Not reported
Owner/Operator Email:	Not reported
Owner/Operator Indicator:	Owner
Owner/Operator Name:	CAMMARANO, WILLIAM B
Legal Status:	Private
Date Became Current:	Not reported
Date Ended Current:	Not reported
Owner/Operator Address:	902 NORTH G STREET
Owner/Operator City,State,Zip:	TACOMA, WA 98403
Owner/Operator Telephone:	253-272-4337
Owner/Operator Telephone Ext:	Not reported
Owner/Operator Fax:	Not reported
Owner/Operator Email:	Not reported
Owner/Operator Indicator:	Operator
Owner/Operator Name:	WOODLAND TRADE CO INC
Legal Status:	Private
Date Became Current:	Not reported
Date Ended Current:	Not reported
Owner/Operator Address:	7625 MCKINLEY AVE. BLDG. A.
Owner/Operator City,State,Zip:	TACOMA, WA 98404-1764
Owner/Operator Telephone:	253-476-9985
Owner/Operator Telephone Ext:	Not reported
Owner/Operator Fax:	Not reported
Owner/Operator Email:	Not reported
Owner/Operator Indicator:	Owner
Owner/Operator Name:	WOODLAND TRADE W
Legal Status:	Private
Date Became Current:	2001-01-29 00:00:00.
Date Ended Current:	Not reported
Owner/Operator Address:	7625 MCKINLEY AVE. BLDG. A.
Owner/Operator City,State,Zip:	TACOMA, WA 98404-1764
Owner/Operator Telephone:	253-476-9985
Owner/Operator Telephone Ext:	Not reported
Owner/Operator Fax:	Not reported
Owner/Operator Email:	Not reported
Owner/Operator Indicator:	Operator
Owner/Operator Name:	WOODLAND TRADE CO JEFFERSON AVE
Legal Status:	Private
Date Became Current:	Not reported
Date Ended Current:	Not reported
Owner/Operator Address:	2340 S JEFFERSON AVE



Map ID  
Direction  
Distance  
Elevation

MAP FINDINGS

Site

Database(s)

EDR ID Number  
EPA ID Number

**WOODLAND TRADE CO JEFFERSON AVE (Continued)**

**1000660646**

Owner/Operator City,State,Zip: TACOMA, WA 98402  
Owner/Operator Telephone: 000-000-0000  
Owner/Operator Telephone Ext: Not reported  
Owner/Operator Fax: Not reported  
Owner/Operator Email: Not reported

Owner/Operator Indicator: Owner  
Owner/Operator Name: CAMMARANO, WILLIAM B  
Legal Status: Private  
Date Became Current: Not reported  
Date Ended Current: Not reported  
Owner/Operator Address: 902 NORTH G STREET  
Owner/Operator City,State,Zip: TACOMA, WA 98403  
Owner/Operator Telephone: 253-272-4337  
Owner/Operator Telephone Ext: Not reported  
Owner/Operator Fax: Not reported  
Owner/Operator Email: Not reported

Owner/Operator Indicator: Owner  
Owner/Operator Name: CAMMARANO, WILLIAM B  
Legal Status: Private  
Date Became Current: Not reported  
Date Ended Current: Not reported  
Owner/Operator Address: 902 NORTH G STREET  
Owner/Operator City,State,Zip: TACOMA, WA 98403  
Owner/Operator Telephone: 253-272-4337  
Owner/Operator Telephone Ext: Not reported  
Owner/Operator Fax: Not reported  
Owner/Operator Email: Not reported

Owner/Operator Indicator: Operator  
Owner/Operator Name: WOODLAND TRADE CO JEFFERSON AVE  
Legal Status: Private  
Date Became Current: Not reported  
Date Ended Current: Not reported  
Owner/Operator Address: 2340 S JEFFERSON AVE  
Owner/Operator City,State,Zip: TACOMA, WA 98402  
Owner/Operator Telephone: 000-000-0000  
Owner/Operator Telephone Ext: Not reported  
Owner/Operator Fax: Not reported  
Owner/Operator Email: Not reported

Owner/Operator Indicator: Owner  
Owner/Operator Name: WOODLAND TRADE CO JEFFERSON AVE  
Legal Status: Private  
Date Became Current: Not reported  
Date Ended Current: Not reported  
Owner/Operator Address: 2340 S JEFFERSON AVE  
Owner/Operator City,State,Zip: TACOMA, WA 98402  
Owner/Operator Telephone: 000-000-0000  
Owner/Operator Telephone Ext: Not reported  
Owner/Operator Fax: Not reported  
Owner/Operator Email: Not reported

Owner/Operator Indicator: Owner  
Owner/Operator Name: CAMMARANO, WILLIAM B  
Legal Status: Private



Map ID  
Direction  
Distance  
Elevation

MAP FINDINGS

Site

Database(s)

EDR ID Number  
EPA ID Number

**WOODLAND TRADE CO JEFFERSON AVE (Continued)**

**1000660646**

Date Became Current: Not reported  
Date Ended Current: Not reported  
Owner/Operator Address: 902 NORTH G STREET  
Owner/Operator City,State,Zip: TACOMA, WA 98403  
Owner/Operator Telephone: 253-272-4337  
Owner/Operator Telephone Ext: Not reported  
Owner/Operator Fax: Not reported  
Owner/Operator Email: Not reported

Owner/Operator Indicator: Owner  
Owner/Operator Name: CAMMARANO, WILLIAM B  
Legal Status: Private  
Date Became Current: Not reported  
Date Ended Current: Not reported  
Owner/Operator Address: 902 NORTH G STREET  
Owner/Operator City,State,Zip: TACOMA, WA 98403  
Owner/Operator Telephone: 253-272-4337  
Owner/Operator Telephone Ext: Not reported  
Owner/Operator Fax: Not reported  
Owner/Operator Email: Not reported

**Historic Generators:**

Receive Date: 2002-02-04 00:00:00.0  
Handler Name: WOODLAND TRADE CO JEFFERSON AVE  
Federal Waste Generator Description: Not a generator, verified  
State District Owner: WA  
Large Quantity Handler of Universal Waste: No  
Recognized Trader Importer: No  
Recognized Trader Exporter: No  
Spent Lead Acid Battery Importer: No  
Spent Lead Acid Battery Exporter: No  
Current Record: No  
Non Storage Recycler Activity: Not reported  
Electronic Manifest Broker: Not reported

Receive Date: 2002-02-04 00:00:00.0  
Handler Name: WOODLAND TRADE CO JEFFERSON AVE  
Federal Waste Generator Description: Not a generator, verified  
State District Owner: WA  
Large Quantity Handler of Universal Waste: No  
Recognized Trader Importer: No  
Recognized Trader Exporter: No  
Spent Lead Acid Battery Importer: No  
Spent Lead Acid Battery Exporter: No  
Current Record: No  
Non Storage Recycler Activity: Not reported  
Electronic Manifest Broker: Not reported

Receive Date: 2002-02-05 00:00:00.0  
Handler Name: WOODLAND TRADE CO JEFFERSON AVE  
Federal Waste Generator Description: Not a generator, verified  
State District Owner: WA  
Large Quantity Handler of Universal Waste: No  
Recognized Trader Importer: No  
Recognized Trader Exporter: No  
Spent Lead Acid Battery Importer: No  
Spent Lead Acid Battery Exporter: No



Map ID  
Direction  
Distance  
Elevation

MAP FINDINGS

Site

Database(s)

EDR ID Number  
EPA ID Number

**WOODLAND TRADE CO JEFFERSON AVE (Continued)**

**1000660646**

Current Record:	Yes
Non Storage Recycler Activity:	Not reported
Electronic Manifest Broker:	Not reported
Receive Date:	1998-01-08 00:00:00.0
Handler Name:	WOODLAND TRADE CO JEFFERSON AVE
Federal Waste Generator Description:	Conditionally Exempt Small Quantity Generator
State District Owner:	WA
Large Quantity Handler of Universal Waste:	No
Recognized Trader Importer:	No
Recognized Trader Exporter:	No
Spent Lead Acid Battery Importer:	No
Spent Lead Acid Battery Exporter:	No
Current Record:	No
Non Storage Recycler Activity:	Not reported
Electronic Manifest Broker:	Not reported
Receive Date:	1999-01-05 00:00:00.0
Handler Name:	WOODLAND TRADE CO JEFFERSON AVE
Federal Waste Generator Description:	Conditionally Exempt Small Quantity Generator
State District Owner:	WA
Large Quantity Handler of Universal Waste:	No
Recognized Trader Importer:	No
Recognized Trader Exporter:	No
Spent Lead Acid Battery Importer:	No
Spent Lead Acid Battery Exporter:	No
Current Record:	No
Non Storage Recycler Activity:	Not reported
Electronic Manifest Broker:	Not reported
Receive Date:	2000-02-02 00:00:00.0
Handler Name:	WOODLAND TRADE CO JEFFERSON AVE
Federal Waste Generator Description:	Conditionally Exempt Small Quantity Generator
State District Owner:	WA
Large Quantity Handler of Universal Waste:	No
Recognized Trader Importer:	No
Recognized Trader Exporter:	No
Spent Lead Acid Battery Importer:	No
Spent Lead Acid Battery Exporter:	No
Current Record:	No
Non Storage Recycler Activity:	Not reported
Electronic Manifest Broker:	Not reported
Receive Date:	2001-01-29 00:00:00.0
Handler Name:	WOODLAND TRADE CO JEFFERSON AVE
Federal Waste Generator Description:	Conditionally Exempt Small Quantity Generator
State District Owner:	WA
Large Quantity Handler of Universal Waste:	No
Recognized Trader Importer:	No
Recognized Trader Exporter:	No
Spent Lead Acid Battery Importer:	No
Spent Lead Acid Battery Exporter:	No
Current Record:	No
Non Storage Recycler Activity:	Not reported
Electronic Manifest Broker:	Not reported
Receive Date:	2002-02-04 00:00:00.0



Map ID  
Direction  
Distance  
Elevation

MAP FINDINGS

Site

Database(s)

EDR ID Number  
EPA ID Number

**WOODLAND TRADE CO JEFFERSON AVE (Continued)**

**1000660646**

Handler Name:	WOODLAND TRADE CO JEFFERSON AVE
Federal Waste Generator Description:	Not a generator, verified
State District Owner:	WA
Large Quantity Handler of Universal Waste:	No
Recognized Trader Importer:	No
Recognized Trader Exporter:	No
Spent Lead Acid Battery Importer:	No
Spent Lead Acid Battery Exporter:	No
Current Record:	No
Non Storage Recycler Activity:	Not reported
Electronic Manifest Broker:	Not reported

List of NAICS Codes and Descriptions:

NAICS Code:	32613
NAICS Description:	LAMINATED PLASTICS PLATE, SHEET (EXCEPT PACKAGING), AND SHAPE MANUFACTURING

Facility Has Received Notices of Violation:

Found Violation:	No
Agency Which Determined Violation:	Not reported
Violation Short Description:	Not reported
Date Violation was Determined:	Not reported
Actual Return to Compliance Date:	Not reported
Return to Compliance Qualifier:	Not reported
Violation Responsible Agency:	Not reported
Scheduled Compliance Date:	Not reported
Enforcement Identifier:	Not reported
Date of Enforcement Action:	Not reported
Enforcement Responsible Agency:	Not reported
Enforcement Docket Number:	Not reported
Enforcement Attorney:	Not reported
Corrective Action Component:	Not reported
Appeal Initiated Date:	Not reported
Appeal Resolution Date:	Not reported
Disposition Status Date:	Not reported
Disposition Status:	Not reported
Disposition Status Description:	Not reported
Consent/Final Order Sequence Number:	Not reported
Consent/Final Order Respondent Name:	Not reported
Consent/Final Order Lead Agency:	Not reported
Enforcement Type:	Not reported
Enforcement Responsible Person:	Not reported
Enforcement Responsible Sub-Organization:	Not reported
SEP Sequence Number:	Not reported
SEP Expenditure Amount:	Not reported
SEP Scheduled Completion Date:	Not reported
SEP Actual Date:	Not reported
SEP Defaulted Date:	Not reported
SEP Type:	Not reported
SEP Type Description:	Not reported
Proposed Amount:	Not reported
Final Monetary Amount:	Not reported
Paid Amount:	Not reported
Final Count:	Not reported
Final Amount:	Not reported



Map ID  
Direction  
Distance  
Elevation

MAP FINDINGS

Site

Database(s)

EDR ID Number  
EPA ID Number

**WOODLAND TRADE CO JEFFERSON AVE (Continued)**

**1000660646**

Evaluation Action Summary:

Evaluation Date:	1998-05-14 00:00:00.0
Evaluation Responsible Agency:	State
Found Violation:	No
Evaluation Type Description:	COMPLIANCE ASSISTANCE VISIT
Evaluation Responsible Person Identifier:	WAHEP
Evaluation Responsible Sub-Organization:	SW
Actual Return to Compliance Date:	Not reported
Scheduled Compliance Date:	Not reported
Date of Request:	Not reported
Date Response Received:	Not reported
Request Agency:	Not reported
Former Citation:	Not reported

FINDS:

Registry ID: 110005373381

Click Here:

Environmental Interest/Information System:

RCRAInfo is a national information system that supports the Resource Conservation and Recovery Act (RCRA) program through the tracking of events and activities related to facilities that generate, transport, and treat, store, or dispose of hazardous waste. RCRAInfo allows RCRA program staff to track the notification, permit, compliance, and corrective action activities required under RCRA.

[Click this hyperlink](#) while viewing on your computer to access additional FINDS: detail in the EDR Site Report.

ECHO:

Envid:	1000660646
Registry ID:	110005373381
DFR URL:	<a href="http://echo.epa.gov/detailed-facility-report?fid=110005373381">http://echo.epa.gov/detailed-facility-report?fid=110005373381</a>
Name:	WOODLAND TRADE CO JEFFERSON AVE
Address:	2340 S JEFFERSON AVE
City,State,Zip:	TACOMA, WA 98402

**BK262**  
**West**  
**1/4-1/2**  
**0.474 mi.**  
**2505 ft.**  
**CAMARANO BROTHERS**  
**2340 JEFFERSON AVE**  
**TACOMA, WA 98402**  
**Site 3 of 6 in cluster BK**

**WA CSCSL**  
**WA LUST**  
**WA UST**  
**WA ALLSITES**  
**U003732878**  
**N/A**

**Relative:**  
**Higher**

**Actual:**  
**152 ft.**

CSCSL:

Name:	CAMMARANO TRUST UW
Address:	2340 JEFFERSON AVE
City,State,Zip:	TACOMA, WA 98402
Facility ID:	14192885
Region:	Southwest
Lat/Long:	47.2394626176 / -122.439440257
Clean Up Siteid:	8023
Site Status:	Cleanup Started
Contaminant Name:	Benzene
Alternate Site Names:	CAMARANO BROTHERS
Site Rank:	Not reported
Has Institutional Control:	Not reported



Map ID  
Direction  
Distance  
Elevation

MAP FINDINGS

Site

Database(s)

EDR ID Number  
EPA ID Number

**CAMARANO BROTHERS (Continued)**

**U003732878**

Past VCP: Not reported  
Current VCP: Not reported  
Ground Water: Not reported  
Surface Water: Not reported  
Soil: Below Cleanup Levels  
Sediment: Not reported  
Air: Not reported  
Bedrock: Not reported  
Responsible Unit: Southwest

Name: CAMMARANO TRUST UW  
Address: 2340 JEFFERSON AVE  
City,State,Zip: TACOMA, WA 98402  
Facility ID: 14192885  
Region: Southwest  
Lat/Long: 47.2394626176 / -122.439440257  
Clean Up Siteid: 8023  
Site Status: Cleanup Started  
Contaminant Name: Lead  
Alternate Site Names: CAMARANO BROTHERS  
Site Rank: Not reported  
Has Institutional Control: Not reported  
Past VCP: Not reported  
Current VCP: Not reported  
Ground Water: Not reported  
Surface Water: Not reported  
Soil: Below Cleanup Levels  
Sediment: Not reported  
Air: Not reported  
Bedrock: Not reported  
Responsible Unit: Southwest

Name: CAMMARANO TRUST UW  
Address: 2340 JEFFERSON AVE  
City,State,Zip: TACOMA, WA 98402  
Facility ID: 14192885  
Region: Southwest  
Lat/Long: 47.2394626176 / -122.439440257  
Clean Up Siteid: 8023  
Site Status: Cleanup Started  
Contaminant Name: Other Non-Halogenated Organics  
Alternate Site Names: CAMARANO BROTHERS  
Site Rank: Not reported  
Has Institutional Control: Not reported  
Past VCP: Not reported  
Current VCP: Not reported  
Ground Water: Not reported  
Surface Water: Not reported  
Soil: Below Cleanup Levels  
Sediment: Not reported  
Air: Not reported  
Bedrock: Not reported  
Responsible Unit: Southwest

Name: CAMMARANO TRUST UW  
Address: 2340 JEFFERSON AVE  
City,State,Zip: TACOMA, WA 98402



Map ID  
Direction  
Distance  
Elevation

MAP FINDINGS

Site

Database(s)

EDR ID Number  
EPA ID Number

**CAMARANO BROTHERS (Continued)**

**U003732878**

Facility ID: 14192885  
Region: Southwest  
Lat/Long: 47.2394626176 / -122.439440257  
Clean Up Siteid: 8023  
Site Status: Cleanup Started  
Contaminant Name: Petroleum-Gasoline  
Alternate Site Names: CAMARANO BROTHERS  
Site Rank: Not reported  
Has Institutional Control: Not reported  
Past VCP: Not reported  
Current VCP: Not reported  
Ground Water: Not reported  
Surface Water: Not reported  
Soil: Confirmed Above Cleanup Levels  
Sediment: Not reported  
Air: Not reported  
Bedrock: Not reported  
Responsible Unit: Southwest

**LUST:**

Name: CAMMARANO TRUST UW  
Address: 2340 JEFFERSON AVE  
City,State,Zip: TACOMA, WA 98402  
Facility ID: 14192885  
Lust Status Type: LUST - Cleanup Started  
Cleanup Site ID: 8023  
Cleanup Unit Type: Upland  
Process Type: Independent Action  
Cleanup Unit Name: CAMARANO BROTHERS  
Response Section: Southwest  
Release Date: 01/19/2001  
Lust Date: 05/11/2015  
Region: Southwest  
Lust ID: 5623  
UST ID: 529632  
Contaminant Name: Benzene  
Ground Water: Not reported  
Surface Water: Not reported  
Soil: Below Cleanup Levels  
Sediment: Not reported  
Air: Not reported  
Bedrock: Not reported  
Lat/Long: 47.2394626 / -122.43944

Name: CAMMARANO TRUST UW  
Address: 2340 JEFFERSON AVE  
City,State,Zip: TACOMA, WA 98402  
Facility ID: 14192885  
Lust Status Type: LUST - Cleanup Started  
Cleanup Site ID: 8023  
Cleanup Unit Type: Upland  
Process Type: Independent Action  
Cleanup Unit Name: CAMARANO BROTHERS  
Response Section: Southwest  
Release Date: 01/19/2001  
Lust Date: 05/11/2015  
Region: Southwest



Map ID  
Direction  
Distance  
Elevation

MAP FINDINGS

Site

Database(s)

EDR ID Number  
EPA ID Number

**CAMARANO BROTHERS (Continued)**

**U003732878**

Lust ID: 5623  
UST ID: 529632  
Contaminant Name: Lead  
Ground Water: Not reported  
Surface Water: Not reported  
Soil: Below Cleanup Levels  
Sediment: Not reported  
Air: Not reported  
Bedrock: Not reported  
Lat/Long: 47.2394626 / -122.43944

Name: CAMMARANO TRUST UW  
Address: 2340 JEFFERSON AVE  
City,State,Zip: TACOMA, WA 98402  
Facility ID: 14192885  
Lust Status Type: LUST - Cleanup Started  
Cleanup Site ID: 8023  
Cleanup Unit Type: Upland  
Process Type: Independent Action  
Cleanup Unit Name: CAMARANO BROTHERS  
Response Section: Southwest  
Release Date: 01/19/2001  
Lust Date: 05/11/2015  
Region: Southwest  
Lust ID: 5623  
UST ID: 529632  
Contaminant Name: Other Non-Halogenated Organics  
Ground Water: Not reported  
Surface Water: Not reported  
Soil: Below Cleanup Levels  
Sediment: Not reported  
Air: Not reported  
Bedrock: Not reported  
Lat/Long: 47.2394626 / -122.43944

Name: CAMMARANO TRUST UW  
Address: 2340 JEFFERSON AVE  
City,State,Zip: TACOMA, WA 98402  
Facility ID: 14192885  
Lust Status Type: LUST - Cleanup Started  
Cleanup Site ID: 8023  
Cleanup Unit Type: Upland  
Process Type: Independent Action  
Cleanup Unit Name: CAMARANO BROTHERS  
Response Section: Southwest  
Release Date: 01/19/2001  
Lust Date: 05/11/2015  
Region: Southwest  
Lust ID: 5623  
UST ID: 529632  
Contaminant Name: Petroleum-Gasoline  
Ground Water: Not reported  
Surface Water: Not reported  
Soil: Confirmed Above Cleanup Levels  
Sediment: Not reported  
Air: Not reported  
Bedrock: Not reported



Map ID  
Direction  
Distance  
Elevation

MAP FINDINGS

Site

Database(s)

EDR ID Number  
EPA ID Number

**CAMARANO BROTHERS (Continued)**

**U003732878**

Lat/Long: 47.2394626 / -122.43944

UST:

Name: CAMARANO BROTHERS  
Address: 2340 JEFFERSON AVE  
City: TACOMA  
Zip: 98402  
Facility ID: 14192885  
Site Id: 529632  
UBI: Not reported  
Phone Number: Not reported  
Decimal Latitude: 47.2394626176  
Decimal Longitude: -122.439440257

Tank Name: 1  
Tag Number: Not reported  
Tank Status: Removed  
Tank Status Date: 04/11/2000  
Tank Install Date: 01/01/1900  
Tank Closure Date: Not reported  
Capacity Range: 1,101 to 2,000 Gallons  
Tank Permit Expiration Date: Not reported  
Tank Upgrade Date: Not reported  
Tank Spill Prevention: Not reported  
Tank Overfill Prevention: Not reported  
Tank Material: Not reported  
Tank Construction: Not reported  
Tank Tightness Test: Not reported  
Tank Corrosion Protection: Not reported  
Tank Manifold: Not reported  
Tank Release Detection: Not reported  
Tank SFC Type: Not reported  
Pipe Material: Not reported  
Pipe Construction: Not reported  
Pipe Primary Release Detection: Not reported  
Pipe Second Release Detection: Not reported  
Pipe Corrosion Protection: Not reported  
Pipe Pumping System: Not reported  
Responsible Unit: Southwest  
Dispenser/Pump SFC Type: Not reported

Name: CAMARANO BROTHERS  
Address: 2340 JEFFERSON AVE  
City: TACOMA  
Zip: 98402

Tank Name: 2  
Tag Number: Not reported  
Tank Status: Closed in Place  
Tank Status Date: 08/01/2000  
Tank Install Date: 01/01/1964  
Tank Closure Date: Not reported  
Capacity Range: Not reported  
Tank Permit Expiration Date: Not reported  
Tank Upgrade Date: Not reported  
Tank Spill Prevention: Not reported  
Tank Overfill Prevention: Not reported



Map ID  
Direction  
Distance  
Elevation

MAP FINDINGS

Site

Database(s)

EDR ID Number  
EPA ID Number

**CAMARANO BROTHERS (Continued)**

**U003732878**

Tank Material: Not reported  
Tank Construction: Not reported  
Tank Tightness Test: Not reported  
Tank Corrosion Protection: Not reported  
Tank Manifold: Not reported  
Tank Release Detection: Not reported  
Tank SFC Type: Not reported  
Pipe Material: Not reported  
Pipe Construction: Not reported  
Pipe Primary Release Detection: Not reported  
Pipe Second Release Detection: Not reported  
Pipe Corrosion Protection: Not reported  
Pipe Pumping System: Not reported  
Responsible Unit: Southwest  
Dispencer/Pump SFC Type: Not reported

**ALLSITES:**

Name: CAMARANO BROTHERS  
Facility Id: 14192885

**BK263**  
**West**  
**1/4-1/2**  
**0.474 mi.**  
**2505 ft.**

**CAMMARANO TRUST**  
**2340 JEFFERSON AVE.**  
**TACOMA, WA 98402**

**WA ICR S104873236**  
**N/A**

**Site 4 of 6 in cluster BK**

**Relative:**  
**Higher**  
**Actual:**  
**152 ft.**

ICR:  
Date Ecology Received Report: 07/21/00  
Contaminants Found at Site: Petroleum products  
Media Contaminated: Soil  
Waste Management: Tank  
Region: South Western  
Type of Report Ecology Received: Final cleanup report  
Site Register Issue: 98-32  
County Code: 27  
Contact: Not reported  
Report Title: Tank Closure/Site Assessment Report

**BN264**  
**East**  
**1/4-1/2**  
**0.477 mi.**  
**2516 ft.**

**HERITAGE ENTERPRISES INC**  
**1321 E 26TH ST**  
**TACOMA, WA 98421**

**WA ALLSITES 1007078070**  
**FINDS N/A**

**Site 2 of 3 in cluster BN**

**Relative:**  
**Lower**  
**Actual:**  
**43 ft.**

ALLSITES:  
Name: HERITAGE ENTERPRISES INC  
Facility Id: 5478619

FINDS:  
Registry ID: 110015547540

Click Here:

Environmental Interest/Information System:

Washington Facility / Site Identification System (WA-FSIS) provides a means to query and display data maintained by the Washington



Map ID  
Direction  
Distance  
Elevation

MAP FINDINGS

Site

Database(s)

EDR ID Number  
EPA ID Number

**HERITAGE ENTERPRISES INC (Continued)**

**1007078070**

Department of Ecology. This system contains key information for each facility/site that is currently, or has been, of interest to the Air Quality, Dam Safety, Hazardous Waste, Toxics Cleanup, and Water Quality Programs.

[Click this hyperlink](#) while viewing on your computer to access additional FINDS: detail in the EDR Site Report.

**BN265**  
**East**  
**1/4-1/2**  
**0.479 mi.**  
**2531 ft.**  
**TACOMA MOVING & STORAGE**  
**1314 E 26TH ST**  
**TACOMA, WA 98421**  
**Site 3 of 3 in cluster BN**

**WA ALLSITES** **S109824305**  
**N/A**

**Relative:** ALLSITES:  
**Lower** Name: TACOMA MOVING & STORAGE  
**Actual:** Facility Id: 856  
**53 ft.**

**BP266**  
**WNW**  
**1/4-1/2**  
**0.479 mi.**  
**2531 ft.**  
**UNIVERSITY OF WASHINGTON AT TACOMA**  
**1953 S C ST**  
**TACOMA, WA 98401**  
**Site 1 of 4 in cluster BP**

**WA UST** **1007075473**  
**WA ALLSITES** **N/A**

**Relative:** UST:  
**Higher** Name: UNIVERSITY OF WASHINGTON AT TACOMA  
**Actual:** Address: 1953 S C ST  
**75 ft.** City: TACOMA  
Zip: 98401  
Facility ID: 14933528  
Site Id: 588896  
UBI: Not reported  
Phone Number: Not reported  
Decimal Latitude: 47.24359  
Decimal Longitude: -122.4374

Tank Name: A  
Tag Number: Not reported  
Tank Status: Closure in Process  
Tank Status Date: 12/20/2001  
Tank Install Date: 01/01/1900  
Tank Closure Date: Not reported  
Capacity Range: 1,101 to 2,000 Gallons  
Tank Permit Expiration Date: Not reported  
Tank Upgrade Date: Not reported  
Tank Spill Prevention: Not reported  
Tank Overfill Prevention: Not reported  
Tank Material: Not reported  
Tank Construction: Not reported  
Tank Tightness Test: Not reported  
Tank Corrosion Protection: Not reported  
Tank Manifold: Not reported  
Tank Release Detection: Not reported  
Tank SFC Type: Not reported  
Pipe Material: Not reported  
Pipe Construction: Not reported  
Pipe Primary Release Detection: Not reported



Map ID  
Direction  
Distance  
Elevation

MAP FINDINGS

Site

Database(s)

EDR ID Number  
EPA ID Number

**UNIVERSITY OF WASHINGTON AT TACOMA (Continued)**

**1007075473**

Pipe Second Release Detection: Not reported  
Pipe Corrosion Protection: Not reported  
Pipe Pumping System: Not reported  
Responsible Unit: Southwest  
Dispenser/Pump SFC Type: Not reported

**ALLSITES:**

Name: WA UW TACOMA C ST  
Facility Id: 14933528

**BK267**  
**West**  
**1/4-1/2**  
**0.480 mi.**  
**2535 ft.**

**TOTEM ELECTRIC**  
**2332 JEFFERSON AVE**  
**TACOMA, WA 98402**

**WA ALLSITES** **1011932427**  
**FINDS** **N/A**

**Site 5 of 6 in cluster BK**

**Relative:**  
**Higher**  
**Actual:**  
**153 ft.**

**ALLSITES:**  
Name: TOTEM ELECTRIC  
Facility Id: 4624386

**FINDS:**  
Registry ID: 110037547072

[Click Here:](#)

**Environmental Interest/Information System:**

Washington Facility / Site Identification System (WA-FSIS) provides a means to query and display data maintained by the Washington Department of Ecology. This system contains key information for each facility/site that is currently, or has been, of interest to the Air Quality, Dam Safety, Hazardous Waste, Toxics Cleanup, and Water Quality Programs.

[Click this hyperlink](#) while viewing on your computer to access additional FINDS: detail in the EDR Site Report.

**BQ268**  
**NNE**  
**1/4-1/2**  
**0.480 mi.**  
**2537 ft.**

**TRUCK RAIL HANDLING INC**  
**457 E 18TH ST**  
**TACOMA, WA 98421**

**RCRA-VSQQ** **1001226262**  
**WA HSL** **WAH000002261**  
**WA CSCSL**  
**WA ALLSITES**  
**WA SPILLS**  
**WA MANIFEST**  
**WA NPDES**

**Site 1 of 5 in cluster BQ**

**Relative:**  
**Lower**

**Actual:**  
**10 ft.**

**RCRA Listings:**  
Date Form Received by Agency: 2019-03-05 00:00:00.0  
Handler Name: TRUCK RAIL HANDLING INC  
Handler Address: 457 E 18TH ST  
Handler City,State,Zip: TACOMA, WA 98421  
EPA ID: WAH000002261  
Contact Name: MIKE MCPHERSON  
Contact Address: 457 E 18TH ST.  
Contact City,State,Zip: TACOMA, WA 98421  
Contact Telephone: 253-377-0102  
Contact Fax: Not reported  
Contact Email: MMCPHERSON@QATP-TRH.COM  
Contact Title: TERMINAL MANAGER



Map ID  
Direction  
Distance  
Elevation

MAP FINDINGS

Site

Database(s)

EDR ID Number  
EPA ID Number

**TRUCK RAIL HANDLING INC (Continued)**

**1001226262**

EPA Region:	10
Land Type:	Private
Federal Waste Generator Description:	Conditionally Exempt Small Quantity Generator
Non-Notifier:	Not reported
Biennial Report Cycle:	Not reported
Accessibility:	Not reported
Active Site Indicator:	Handler Activities
State District Owner:	WA
State District:	SWRO
Mailing Address:	457 E 18TH ST
Mailing City,State,Zip:	TACOMA, WA 98421
Owner Name:	TRUCK RAIL HANDLING INC
Owner Type:	Private
Operator Name:	TRUCK RAIL HANDLING INC., MIKE MCPHERSON
Operator Type:	Private
Short-Term Generator Activity:	No
Importer Activity:	No
Mixed Waste Generator:	No
Transporter Activity:	No
Transfer Facility Activity:	Yes
Recycler Activity with Storage:	No
Small Quantity On-Site Burner Exemption:	No
Smelting Melting and Refining Furnace Exemption:	No
Underground Injection Control:	No
Off-Site Waste Receipt:	No
Universal Waste Indicator:	No
Universal Waste Destination Facility:	No
Federal Universal Waste:	No
Active Site Fed-Reg Treatment Storage and Disposal Facility:	Not reported
Active Site Converter Treatment storage and Disposal Facility:	Not reported
Active Site State-Reg Treatment Storage and Disposal Facility:	Not reported
Active Site State-Reg Handler:	---
Federal Facility Indicator:	Not reported
Hazardous Secondary Material Indicator:	NN
Sub-Part K Indicator:	Not reported
Commercial TSD Indicator:	No
Treatment Storage and Disposal Type:	Not reported
2018 GPRA Permit Baseline:	Not on the Baseline
2018 GPRA Renewals Baseline:	Not on the Baseline
Permit Renewals Workload Universe:	Not reported
Permit Workload Universe:	Not reported
Permit Progress Universe:	Not reported
Post-Closure Workload Universe:	Not reported
Closure Workload Universe:	Not reported
202 GPRA Corrective Action Baseline:	No
Corrective Action Workload Universe:	No
Subject to Corrective Action Universe:	No
Non-TSDs Where RCRA CA has Been Imposed Universe:	No
TSDs Potentially Subject to CA Under 3004 (u)/(v) Universe:	No
TSDs Only Subject to CA under Discretionary Auth Universe:	No
Corrective Action Priority Ranking:	No NCAPS ranking
Environmental Control Indicator:	No
Institutional Control Indicator:	No
Human Exposure Controls Indicator:	N/A
Groundwater Controls Indicator:	N/A
Operating TSDF Universe:	Not reported
Full Enforcement Universe:	Not reported



Map ID  
Direction  
Distance  
Elevation

MAP FINDINGS

Site

Database(s)

EDR ID Number  
EPA ID Number

**TRUCK RAIL HANDLING INC (Continued)**

**1001226262**

Significant Non-Complier Universe:	No
Unaddressed Significant Non-Complier Universe:	No
Addressed Significant Non-Complier Universe:	No
Significant Non-Complier With a Compliance Schedule Universe:	No
Financial Assurance Required:	Not reported
Handler Date of Last Change:	2019-04-12 19:21:08.0
Recognized Trader-Importer:	No
Recognized Trader-Exporter:	No
Importer of Spent Lead Acid Batteries:	No
Exporter of Spent Lead Acid Batteries:	No
Recycler Activity Without Storage:	No
Manifest Broker:	No
Sub-Part P Indicator:	Not reported

Biennial: List of Years

Year: 2011

[Click Here for Biennial Reporting System Data:](#)

Year: 2009

[Click Here for Biennial Reporting System Data:](#)

Year: 2007

[Click Here for Biennial Reporting System Data:](#)

Year: 2005

[Click Here for Biennial Reporting System Data:](#)

Year: 2003

[Click Here for Biennial Reporting System Data:](#)

Hazardous Waste Summary:

Waste Code:	D001
Waste Description:	IGNITABLE WASTE

Handler - Owner Operator:

Owner/Operator Indicator:	Owner
Owner/Operator Name:	TRUCK RAIL HANDLING INC
Legal Status:	Private
Date Became Current:	Not reported
Date Ended Current:	Not reported
Owner/Operator Address:	457 E 18TH ST
Owner/Operator City,State,Zip:	TACOMA, WA 98421
Owner/Operator Telephone:	000-000-0000
Owner/Operator Telephone Ext:	Not reported
Owner/Operator Fax:	Not reported
Owner/Operator Email:	Not reported

Owner/Operator Indicator:	Operator
Owner/Operator Name:	TRUCK RAIL HANDLING INC
Legal Status:	Private
Date Became Current:	1997-07-28 00:00:00.
Date Ended Current:	Not reported
Owner/Operator Address:	457 E 18TH ST
Owner/Operator City,State,Zip:	TACOMA, WA 98421
Owner/Operator Telephone:	000-000-0000



Map ID  
Direction  
Distance  
Elevation

MAP FINDINGS

Site

Database(s)

EDR ID Number  
EPA ID Number

**TRUCK RAIL HANDLING INC (Continued)**

**1001226262**

Owner/Operator Telephone Ext: Not reported  
Owner/Operator Fax: Not reported  
Owner/Operator Email: Not reported

Owner/Operator Indicator: Owner  
Owner/Operator Name: ROBERTS, JAMES M  
Legal Status: Private  
Date Became Current: Not reported  
Date Ended Current: Not reported  
Owner/Operator Address: PO BOX 581  
Owner/Operator City,State,Zip: MEDINA, WA 98039  
Owner/Operator Telephone: 425-454-6165  
Owner/Operator Telephone Ext: Not reported  
Owner/Operator Fax: Not reported  
Owner/Operator Email: Not reported

Owner/Operator Indicator: Operator  
Owner/Operator Name: TRUCK RAIL HANDLING INC  
Legal Status: Private  
Date Became Current: 2000-08-21 00:00:00.  
Date Ended Current: Not reported  
Owner/Operator Address: 45051 INDUSTRIAL DR  
Owner/Operator City,State,Zip: FREMONT, CA 94538  
Owner/Operator Telephone: 510-657-4267  
Owner/Operator Telephone Ext: Not reported  
Owner/Operator Fax: Not reported  
Owner/Operator Email: Not reported

Owner/Operator Indicator: Operator  
Owner/Operator Name: TRUCK RAIL HANDLING INC  
Legal Status: Private  
Date Became Current: 2000-08-21 00:00:00.  
Date Ended Current: Not reported  
Owner/Operator Address: 45051 INDUSTRIAL DR  
Owner/Operator City,State,Zip: FREMONT, CA 94538  
Owner/Operator Telephone: 510-657-4267  
Owner/Operator Telephone Ext: Not reported  
Owner/Operator Fax: Not reported  
Owner/Operator Email: Not reported

Owner/Operator Indicator: Owner  
Owner/Operator Name: TRUCK RAIL HANDLING INC  
Legal Status: Private  
Date Became Current: Not reported  
Date Ended Current: Not reported  
Owner/Operator Address: 45051 INDUSTRIAL DR  
Owner/Operator City,State,Zip: FREMONT, CA 94538  
Owner/Operator Telephone: 510-657-4267  
Owner/Operator Telephone Ext: Not reported  
Owner/Operator Fax: Not reported  
Owner/Operator Email: Not reported

Owner/Operator Indicator: Operator  
Owner/Operator Name: TRUCK RAIL HANDLING INC  
Legal Status: Private  
Date Became Current: 2000-08-21 00:00:00.  
Date Ended Current: Not reported



Map ID  
Direction  
Distance  
Elevation

MAP FINDINGS

Site

Database(s)

EDR ID Number  
EPA ID Number

**TRUCK RAIL HANDLING INC (Continued)**

**1001226262**

Owner/Operator Address:	45051 INDUSTRIAL DR
Owner/Operator City,State,Zip:	FREMONT, CA 94538
Owner/Operator Telephone:	510-657-4267
Owner/Operator Telephone Ext:	Not reported
Owner/Operator Fax:	Not reported
Owner/Operator Email:	Not reported
Owner/Operator Indicator:	Operator
Owner/Operator Name:	TRUCK RAIL HANDLING INC
Legal Status:	Private
Date Became Current:	2000-08-21 00:00:00.
Date Ended Current:	Not reported
Owner/Operator Address:	45051 INDUSTRIAL DR
Owner/Operator City,State,Zip:	FREMONT, CA 94538
Owner/Operator Telephone:	510-657-4267
Owner/Operator Telephone Ext:	Not reported
Owner/Operator Fax:	Not reported
Owner/Operator Email:	Not reported
Owner/Operator Indicator:	Operator
Owner/Operator Name:	TRUCK RAIL HANDLING INC.
Legal Status:	Private
Date Became Current:	1997-07-28 00:00:00.
Date Ended Current:	Not reported
Owner/Operator Address:	457 E 18TH ST
Owner/Operator City,State,Zip:	TACOMA, WA 98421
Owner/Operator Telephone:	Not reported
Owner/Operator Telephone Ext:	Not reported
Owner/Operator Fax:	Not reported
Owner/Operator Email:	Not reported
Owner/Operator Indicator:	Owner
Owner/Operator Name:	TRUCK RAIL HANDLING INC
Legal Status:	Private
Date Became Current:	2000-08-21 00:00:00.
Date Ended Current:	Not reported
Owner/Operator Address:	45051 INDUSTRIAL DR
Owner/Operator City,State,Zip:	FREMONT, CA 94538
Owner/Operator Telephone:	510-657-4267
Owner/Operator Telephone Ext:	103
Owner/Operator Fax:	Not reported
Owner/Operator Email:	Not reported
Owner/Operator Indicator:	Owner
Owner/Operator Name:	ROBERTS, JAMES M
Legal Status:	Private
Date Became Current:	Not reported
Date Ended Current:	Not reported
Owner/Operator Address:	PO BOX 581
Owner/Operator City,State,Zip:	MEDINA, WA 98039
Owner/Operator Telephone:	425-454-6165
Owner/Operator Telephone Ext:	Not reported
Owner/Operator Fax:	Not reported
Owner/Operator Email:	Not reported
Owner/Operator Indicator:	Operator
Owner/Operator Name:	TRUCK RAIL HANDLING INC



Map ID  
Direction  
Distance  
Elevation

MAP FINDINGS

Site

Database(s)

EDR ID Number  
EPA ID Number

**TRUCK RAIL HANDLING INC (Continued)**

**1001226262**

Legal Status:	Private
Date Became Current:	2000-08-21 00:00:00.
Date Ended Current:	Not reported
Owner/Operator Address:	45051 INDUSTRIAL DR
Owner/Operator City,State,Zip:	FREMONT, CA 94538
Owner/Operator Telephone:	510-657-4267
Owner/Operator Telephone Ext:	Not reported
Owner/Operator Fax:	Not reported
Owner/Operator Email:	Not reported
Owner/Operator Indicator:	Owner
Owner/Operator Name:	TRUCK RAIL HANDLING INC
Legal Status:	Private
Date Became Current:	Not reported
Date Ended Current:	Not reported
Owner/Operator Address:	45051 INDUSTRIAL DR
Owner/Operator City,State,Zip:	FREMONT, CA 94538
Owner/Operator Telephone:	510-657-4267
Owner/Operator Telephone Ext:	Not reported
Owner/Operator Fax:	Not reported
Owner/Operator Email:	Not reported
Owner/Operator Indicator:	Operator
Owner/Operator Name:	TRUCK RAIL HANDLING INC
Legal Status:	Private
Date Became Current:	2000-08-21 00:00:00.
Date Ended Current:	Not reported
Owner/Operator Address:	45051 INDUSTRIAL DR
Owner/Operator City,State,Zip:	FREMONT, CA 94538
Owner/Operator Telephone:	510-657-4267
Owner/Operator Telephone Ext:	Not reported
Owner/Operator Fax:	Not reported
Owner/Operator Email:	Not reported
Owner/Operator Indicator:	Operator
Owner/Operator Name:	TRUCK RAIL HANDLING INC
Legal Status:	Private
Date Became Current:	2000-08-21 00:00:00.
Date Ended Current:	Not reported
Owner/Operator Address:	45051 INDUSTRIAL DR
Owner/Operator City,State,Zip:	FREMONT, CA 94538
Owner/Operator Telephone:	510-657-4267
Owner/Operator Telephone Ext:	Not reported
Owner/Operator Fax:	Not reported
Owner/Operator Email:	Not reported
Owner/Operator Indicator:	Owner
Owner/Operator Name:	TRUCK RAIL HANDLING INC
Legal Status:	Private
Date Became Current:	Not reported
Date Ended Current:	Not reported
Owner/Operator Address:	45051 INDUSTRIAL DR
Owner/Operator City,State,Zip:	FREMONT, CA 94538
Owner/Operator Telephone:	510-657-4267
Owner/Operator Telephone Ext:	Not reported
Owner/Operator Fax:	Not reported
Owner/Operator Email:	Not reported



Map ID  
Direction  
Distance  
Elevation

MAP FINDINGS

Site

Database(s)

EDR ID Number  
EPA ID Number

**TRUCK RAIL HANDLING INC (Continued)**

**1001226262**

Owner/Operator Indicator: Operator  
Owner/Operator Name: TRUCK RAIL HANDLING INC  
Legal Status: Private  
Date Became Current: 2000-08-21 00:00:00.  
Date Ended Current: Not reported  
Owner/Operator Address: 45051 INDUSTRIAL DR  
Owner/Operator City,State,Zip: FREMONT, CA 94538  
Owner/Operator Telephone: 510-657-4267  
Owner/Operator Telephone Ext: Not reported  
Owner/Operator Fax: Not reported  
Owner/Operator Email: Not reported

Owner/Operator Indicator: Operator  
Owner/Operator Name: TRUCK RAIL HANDLING INC  
Legal Status: Private  
Date Became Current: 2000-08-21 00:00:00.  
Date Ended Current: Not reported  
Owner/Operator Address: 45051 INDUSTRIAL DR  
Owner/Operator City,State,Zip: FREMONT, CA 94538  
Owner/Operator Telephone: 510-657-4267  
Owner/Operator Telephone Ext: Not reported  
Owner/Operator Fax: Not reported  
Owner/Operator Email: Not reported

Owner/Operator Indicator: Operator  
Owner/Operator Name: TRUCK RAIL HANDLING INC.  
Legal Status: Private  
Date Became Current: 1997-07-28 00:00:00.  
Date Ended Current: Not reported  
Owner/Operator Address: 457 E 18TH ST  
Owner/Operator City,State,Zip: TACOMA, WA 98421  
Owner/Operator Telephone: Not reported  
Owner/Operator Telephone Ext: Not reported  
Owner/Operator Fax: Not reported  
Owner/Operator Email: Not reported

Owner/Operator Indicator: Owner  
Owner/Operator Name: TRUCK RAIL HANDLING INC  
Legal Status: Private  
Date Became Current: Not reported  
Date Ended Current: Not reported  
Owner/Operator Address: 45051 INDUSTRIAL DR  
Owner/Operator City,State,Zip: FREMONT, CA 94538  
Owner/Operator Telephone: 510-657-4267  
Owner/Operator Telephone Ext: Not reported  
Owner/Operator Fax: Not reported  
Owner/Operator Email: Not reported

Owner/Operator Indicator: Operator  
Owner/Operator Name: TRUCK RAIL HANDLING INC  
Legal Status: Private  
Date Became Current: 1997-07-28 00:00:00.  
Date Ended Current: Not reported  
Owner/Operator Address: 457 E 18TH ST  
Owner/Operator City,State,Zip: TACOMA, WA 98421  
Owner/Operator Telephone: 000-000-0000  
Owner/Operator Telephone Ext: Not reported



Map ID  
Direction  
Distance  
Elevation

MAP FINDINGS

Site

Database(s)

EDR ID Number  
EPA ID Number

**TRUCK RAIL HANDLING INC (Continued)**

**1001226262**

Owner/Operator Fax:	Not reported
Owner/Operator Email:	Not reported
Owner/Operator Indicator:	Owner
Owner/Operator Name:	ROBERTS, JAMES M
Legal Status:	Private
Date Became Current:	1999-03-09 00:00:00.
Date Ended Current:	Not reported
Owner/Operator Address:	PO BOX 581
Owner/Operator City,State,Zip:	MEDINA, WA 98039
Owner/Operator Telephone:	425-454-6165
Owner/Operator Telephone Ext:	Not reported
Owner/Operator Fax:	Not reported
Owner/Operator Email:	Not reported
Owner/Operator Indicator:	Operator
Owner/Operator Name:	TRUCK RAIL HANDLING INC
Legal Status:	Private
Date Became Current:	2000-08-21 00:00:00.
Date Ended Current:	Not reported
Owner/Operator Address:	45051 INDUSTRIAL DR
Owner/Operator City,State,Zip:	FREMONT, CA 94538
Owner/Operator Telephone:	510-657-4267
Owner/Operator Telephone Ext:	Not reported
Owner/Operator Fax:	Not reported
Owner/Operator Email:	Not reported
Owner/Operator Indicator:	Owner
Owner/Operator Name:	TRUCK RAIL HANDLING INC
Legal Status:	Private
Date Became Current:	Not reported
Date Ended Current:	Not reported
Owner/Operator Address:	45051 INDUSTRIAL DR
Owner/Operator City,State,Zip:	FREMONT, CA 94538
Owner/Operator Telephone:	510-657-4267
Owner/Operator Telephone Ext:	Not reported
Owner/Operator Fax:	Not reported
Owner/Operator Email:	Not reported
Owner/Operator Indicator:	Operator
Owner/Operator Name:	TRUCK RAIL HANDLING INC
Legal Status:	Private
Date Became Current:	2000-08-21 00:00:00.
Date Ended Current:	Not reported
Owner/Operator Address:	45051 INDUSTRIAL DR
Owner/Operator City,State,Zip:	FREMONT, CA 94538
Owner/Operator Telephone:	510-657-4267
Owner/Operator Telephone Ext:	Not reported
Owner/Operator Fax:	Not reported
Owner/Operator Email:	Not reported
Owner/Operator Indicator:	Owner
Owner/Operator Name:	TRUCK RAIL HANDLING INC
Legal Status:	Private
Date Became Current:	Not reported
Date Ended Current:	Not reported
Owner/Operator Address:	45051 INDUSTRIAL DR



Map ID  
Direction  
Distance  
Elevation

MAP FINDINGS

Site

Database(s)

EDR ID Number  
EPA ID Number

**TRUCK RAIL HANDLING INC (Continued)**

**1001226262**

Owner/Operator City,State,Zip:	FREMONT, CA 94538
Owner/Operator Telephone:	510-657-4267
Owner/Operator Telephone Ext:	Not reported
Owner/Operator Fax:	Not reported
Owner/Operator Email:	Not reported
Owner/Operator Indicator:	Owner
Owner/Operator Name:	TRUCK RAIL HANDLING INC
Legal Status:	Private
Date Became Current:	Not reported
Date Ended Current:	Not reported
Owner/Operator Address:	45051 INDUSTRIAL DR
Owner/Operator City,State,Zip:	FREMONT, CA 94538
Owner/Operator Telephone:	510-657-4267
Owner/Operator Telephone Ext:	Not reported
Owner/Operator Fax:	Not reported
Owner/Operator Email:	Not reported
Owner/Operator Indicator:	Owner
Owner/Operator Name:	TRUCK RAIL HANDLING INC
Legal Status:	Private
Date Became Current:	Not reported
Date Ended Current:	Not reported
Owner/Operator Address:	45051 INDUSTRIAL DR
Owner/Operator City,State,Zip:	FREMONT, CA 94538
Owner/Operator Telephone:	510-657-4267
Owner/Operator Telephone Ext:	Not reported
Owner/Operator Fax:	Not reported
Owner/Operator Email:	Not reported
Owner/Operator Indicator:	Operator
Owner/Operator Name:	TRUCK RAIL HANDLING INC
Legal Status:	Private
Date Became Current:	2000-08-21 00:00:00.
Date Ended Current:	Not reported
Owner/Operator Address:	45051 INDUSTRIAL DR
Owner/Operator City,State,Zip:	FREMONT, CA 94538
Owner/Operator Telephone:	510-657-4267
Owner/Operator Telephone Ext:	Not reported
Owner/Operator Fax:	Not reported
Owner/Operator Email:	Not reported
Owner/Operator Indicator:	Owner
Owner/Operator Name:	TRUCK RAIL HANDLING INC
Legal Status:	Private
Date Became Current:	Not reported
Date Ended Current:	Not reported
Owner/Operator Address:	45051 INDUSTRIAL DR
Owner/Operator City,State,Zip:	FREMONT, CA 94538
Owner/Operator Telephone:	510-657-4267
Owner/Operator Telephone Ext:	Not reported
Owner/Operator Fax:	Not reported
Owner/Operator Email:	Not reported
Owner/Operator Indicator:	Operator
Owner/Operator Name:	TRUCK RAIL HANDLING INC
Legal Status:	Private



Map ID  
Direction  
Distance  
Elevation

MAP FINDINGS

Site

Database(s)

EDR ID Number  
EPA ID Number

**TRUCK RAIL HANDLING INC (Continued)**

**1001226262**

Date Became Current:	2000-08-21 00:00:00.
Date Ended Current:	Not reported
Owner/Operator Address:	45051 INDUSTRIAL DR
Owner/Operator City,State,Zip:	FREMONT, CA 94538
Owner/Operator Telephone:	510-657-4267
Owner/Operator Telephone Ext:	Not reported
Owner/Operator Fax:	Not reported
Owner/Operator Email:	Not reported
Owner/Operator Indicator:	Owner
Owner/Operator Name:	TRUCK RAIL HANDLING INC
Legal Status:	Private
Date Became Current:	2000-08-21 00:00:00.
Date Ended Current:	Not reported
Owner/Operator Address:	45051 INDUSTRIAL DR
Owner/Operator City,State,Zip:	FREMONT, CA 94538
Owner/Operator Telephone:	510-657-4267
Owner/Operator Telephone Ext:	103
Owner/Operator Fax:	Not reported
Owner/Operator Email:	Not reported
Owner/Operator Indicator:	Operator
Owner/Operator Name:	TRUCK RAIL HANDLING INC.
Legal Status:	Private
Date Became Current:	2008-01-01 00:00:00.
Date Ended Current:	Not reported
Owner/Operator Address:	457 E 18TH ST
Owner/Operator City,State,Zip:	TACOMA, WA 98421
Owner/Operator Telephone:	253-383-1009
Owner/Operator Telephone Ext:	Not reported
Owner/Operator Fax:	Not reported
Owner/Operator Email:	Not reported
Owner/Operator Indicator:	Owner
Owner/Operator Name:	TRUCK RAIL HANDLING INC
Legal Status:	Private
Date Became Current:	Not reported
Date Ended Current:	Not reported
Owner/Operator Address:	457 E 18TH ST
Owner/Operator City,State,Zip:	TACOMA, WA 98421
Owner/Operator Telephone:	000-000-0000
Owner/Operator Telephone Ext:	Not reported
Owner/Operator Fax:	Not reported
Owner/Operator Email:	Not reported
Owner/Operator Indicator:	Owner
Owner/Operator Name:	TRUCK RAIL HANDLING INC
Legal Status:	Private
Date Became Current:	Not reported
Date Ended Current:	Not reported
Owner/Operator Address:	45051 INDUSTRIAL DR
Owner/Operator City,State,Zip:	FREMONT, CA 94538
Owner/Operator Telephone:	510-657-4267
Owner/Operator Telephone Ext:	Not reported
Owner/Operator Fax:	Not reported
Owner/Operator Email:	Not reported



Map ID  
Direction  
Distance  
Elevation

MAP FINDINGS

Site

Database(s)

EDR ID Number  
EPA ID Number

**TRUCK RAIL HANDLING INC (Continued)**

**1001226262**

Owner/Operator Indicator: Operator  
Owner/Operator Name: TRUCK RAIL HANDLING INC  
Legal Status: Private  
Date Became Current: 2000-08-21 00:00:00.  
Date Ended Current: Not reported  
Owner/Operator Address: 45051 INDUSTRIAL DR  
Owner/Operator City,State,Zip: FREMONT, CA 94538  
Owner/Operator Telephone: 510-657-4267  
Owner/Operator Telephone Ext: Not reported  
Owner/Operator Fax: Not reported  
Owner/Operator Email: Not reported

Owner/Operator Indicator: Owner  
Owner/Operator Name: TRUCK RAIL HANDLING INC  
Legal Status: Private  
Date Became Current: Not reported  
Date Ended Current: Not reported  
Owner/Operator Address: 45051 INDUSTRIAL DR  
Owner/Operator City,State,Zip: FREMONT, CA 94538  
Owner/Operator Telephone: 510-657-4267  
Owner/Operator Telephone Ext: Not reported  
Owner/Operator Fax: Not reported  
Owner/Operator Email: Not reported

Owner/Operator Indicator: Operator  
Owner/Operator Name: TRUCK RAIL HANDLING INC  
Legal Status: Private  
Date Became Current: 2000-08-21 00:00:00.  
Date Ended Current: Not reported  
Owner/Operator Address: 45051 INDUSTRIAL DR  
Owner/Operator City,State,Zip: FREMONT, CA 94538  
Owner/Operator Telephone: 510-657-4267  
Owner/Operator Telephone Ext: Not reported  
Owner/Operator Fax: Not reported  
Owner/Operator Email: Not reported

Owner/Operator Indicator: Owner  
Owner/Operator Name: TRUCK RAIL HANDLING INC  
Legal Status: Private  
Date Became Current: Not reported  
Date Ended Current: Not reported  
Owner/Operator Address: 45051 INDUSTRIAL DR  
Owner/Operator City,State,Zip: FREMONT, CA 94538  
Owner/Operator Telephone: 510-657-4267  
Owner/Operator Telephone Ext: Not reported  
Owner/Operator Fax: Not reported  
Owner/Operator Email: Not reported

Owner/Operator Indicator: Operator  
Owner/Operator Name: TRUCK RAIL HANDLING INC  
Legal Status: Private  
Date Became Current: 2000-08-21 00:00:00.  
Date Ended Current: Not reported  
Owner/Operator Address: 45051 INDUSTRIAL DR  
Owner/Operator City,State,Zip: FREMONT, CA 94538  
Owner/Operator Telephone: 510-657-4267  
Owner/Operator Telephone Ext: Not reported



Map ID  
Direction  
Distance  
Elevation

MAP FINDINGS

Site

Database(s)

EDR ID Number  
EPA ID Number

**TRUCK RAIL HANDLING INC (Continued)**

**1001226262**

Owner/Operator Fax:	Not reported
Owner/Operator Email:	Not reported
Owner/Operator Indicator:	Owner
Owner/Operator Name:	TRUCK RAIL HANDLING INC
Legal Status:	Private
Date Became Current:	Not reported
Date Ended Current:	Not reported
Owner/Operator Address:	45051 INDUSTRIAL DR
Owner/Operator City,State,Zip:	FREMONT, CA 94538
Owner/Operator Telephone:	510-657-4267
Owner/Operator Telephone Ext:	Not reported
Owner/Operator Fax:	Not reported
Owner/Operator Email:	Not reported
Owner/Operator Indicator:	Owner
Owner/Operator Name:	TRUCK RAIL HANDLING INC
Legal Status:	Private
Date Became Current:	Not reported
Date Ended Current:	Not reported
Owner/Operator Address:	45051 INDUSTRIAL DR
Owner/Operator City,State,Zip:	FREMONT, CA 94538
Owner/Operator Telephone:	510-657-4267
Owner/Operator Telephone Ext:	Not reported
Owner/Operator Fax:	Not reported
Owner/Operator Email:	Not reported
Owner/Operator Indicator:	Operator
Owner/Operator Name:	TRUCK RAIL HANDLING INC
Legal Status:	Private
Date Became Current:	2000-08-21 00:00:00.
Date Ended Current:	Not reported
Owner/Operator Address:	45051 INDUSTRIAL DR
Owner/Operator City,State,Zip:	FREMONT, CA 94538
Owner/Operator Telephone:	510-657-4267
Owner/Operator Telephone Ext:	Not reported
Owner/Operator Fax:	Not reported
Owner/Operator Email:	Not reported
Owner/Operator Indicator:	Owner
Owner/Operator Name:	TRUCK RAIL HANDLING INC
Legal Status:	Private
Date Became Current:	Not reported
Date Ended Current:	Not reported
Owner/Operator Address:	45051 INDUSTRIAL DR
Owner/Operator City,State,Zip:	FREMONT, CA 94538
Owner/Operator Telephone:	510-657-4267
Owner/Operator Telephone Ext:	Not reported
Owner/Operator Fax:	Not reported
Owner/Operator Email:	Not reported
Owner/Operator Indicator:	Owner
Owner/Operator Name:	TRUCK RAIL HANDLING INC
Legal Status:	Private
Date Became Current:	2000-08-21 00:00:00.
Date Ended Current:	Not reported
Owner/Operator Address:	45051 INDUSTRIAL DR



Map ID  
Direction  
Distance  
Elevation

MAP FINDINGS

Site

Database(s)

EDR ID Number  
EPA ID Number

**TRUCK RAIL HANDLING INC (Continued)**

**1001226262**

Owner/Operator City,State,Zip:	FREMONT, CA 94538
Owner/Operator Telephone:	Not reported
Owner/Operator Telephone Ext:	Not reported
Owner/Operator Fax:	Not reported
Owner/Operator Email:	Not reported
Owner/Operator Indicator:	Operator
Owner/Operator Name:	TRUCK RAIL HANDLING INC
Legal Status:	Private
Date Became Current:	Not reported
Date Ended Current:	Not reported
Owner/Operator Address:	45051 INDUSTRIAL DR
Owner/Operator City,State,Zip:	FREMONT, CA 94538
Owner/Operator Telephone:	510-657-4267
Owner/Operator Telephone Ext:	Not reported
Owner/Operator Fax:	Not reported
Owner/Operator Email:	Not reported
Owner/Operator Indicator:	Operator
Owner/Operator Name:	CADY, BRAD
Legal Status:	Private
Date Became Current:	1997-07-28 00:00:00.
Date Ended Current:	Not reported
Owner/Operator Address:	457 E 18TH ST
Owner/Operator City,State,Zip:	TACOMA, WA 98421
Owner/Operator Telephone:	253-383-1009
Owner/Operator Telephone Ext:	Not reported
Owner/Operator Fax:	Not reported
Owner/Operator Email:	Not reported
Owner/Operator Indicator:	Operator
Owner/Operator Name:	TRUCK RAIL HANDLING INC
Legal Status:	Private
Date Became Current:	2000-08-21 00:00:00.
Date Ended Current:	Not reported
Owner/Operator Address:	45051 INDUSTRIAL DR
Owner/Operator City,State,Zip:	FREMONT, CA 94538
Owner/Operator Telephone:	510-657-4267
Owner/Operator Telephone Ext:	Not reported
Owner/Operator Fax:	Not reported
Owner/Operator Email:	Not reported
Owner/Operator Indicator:	Owner
Owner/Operator Name:	TRUCK RAIL HANDLING INC
Legal Status:	Private
Date Became Current:	Not reported
Date Ended Current:	Not reported
Owner/Operator Address:	45051 INDUSTRIAL DR
Owner/Operator City,State,Zip:	FREMONT, CA 94538
Owner/Operator Telephone:	510-657-4267
Owner/Operator Telephone Ext:	Not reported
Owner/Operator Fax:	Not reported
Owner/Operator Email:	Not reported
Owner/Operator Indicator:	Operator
Owner/Operator Name:	TRUCK RAIL HANDLING INC
Legal Status:	Private



Map ID  
Direction  
Distance  
Elevation

MAP FINDINGS

Site

Database(s)

EDR ID Number  
EPA ID Number

**TRUCK RAIL HANDLING INC (Continued)**

**1001226262**

Date Became Current:	2000-08-21 00:00:00.
Date Ended Current:	Not reported
Owner/Operator Address:	45051 INDUSTRIAL DR
Owner/Operator City,State,Zip:	FREMONT, CA 94538
Owner/Operator Telephone:	510-657-4267
Owner/Operator Telephone Ext:	Not reported
Owner/Operator Fax:	Not reported
Owner/Operator Email:	Not reported
Owner/Operator Indicator:	Operator
Owner/Operator Name:	TRUCK RAIL HANDLING INC.
Legal Status:	Private
Date Became Current:	1997-07-28 00:00:00.
Date Ended Current:	Not reported
Owner/Operator Address:	457 E 18TH ST
Owner/Operator City,State,Zip:	TACOMA, WA 98421
Owner/Operator Telephone:	253-383-1009
Owner/Operator Telephone Ext:	Not reported
Owner/Operator Fax:	Not reported
Owner/Operator Email:	Not reported
Owner/Operator Indicator:	Owner
Owner/Operator Name:	TRUCK RAIL HANDLING INC
Legal Status:	Private
Date Became Current:	Not reported
Date Ended Current:	Not reported
Owner/Operator Address:	45051 INDUSTRIAL DR
Owner/Operator City,State,Zip:	FREMONT, CA 94538
Owner/Operator Telephone:	510-657-4267
Owner/Operator Telephone Ext:	Not reported
Owner/Operator Fax:	Not reported
Owner/Operator Email:	Not reported
Owner/Operator Indicator:	Owner
Owner/Operator Name:	TRUCK RAIL HANDLING INC
Legal Status:	Private
Date Became Current:	Not reported
Date Ended Current:	Not reported
Owner/Operator Address:	45051 INDUSTRIAL DR
Owner/Operator City,State,Zip:	FREMONT, CA 94538
Owner/Operator Telephone:	510-657-4267
Owner/Operator Telephone Ext:	Not reported
Owner/Operator Fax:	Not reported
Owner/Operator Email:	Not reported
Owner/Operator Indicator:	Operator
Owner/Operator Name:	TRUCK RAIL HANDLING INC
Legal Status:	Private
Date Became Current:	2000-08-21 00:00:00.
Date Ended Current:	Not reported
Owner/Operator Address:	45051 INDUSTRIAL DR
Owner/Operator City,State,Zip:	FREMONT, CA 94538
Owner/Operator Telephone:	510-657-4267
Owner/Operator Telephone Ext:	Not reported
Owner/Operator Fax:	Not reported
Owner/Operator Email:	Not reported



Map ID  
Direction  
Distance  
Elevation

MAP FINDINGS

Site

Database(s)

EDR ID Number  
EPA ID Number

**TRUCK RAIL HANDLING INC (Continued)**

**1001226262**

Owner/Operator Indicator: Operator  
Owner/Operator Name: TRUCK RAIL HANDLING INC  
Legal Status: Private  
Date Became Current: 2000-08-21 00:00:00.  
Date Ended Current: Not reported  
Owner/Operator Address: 45051 INDUSTRIAL DR  
Owner/Operator City,State,Zip: FREMONT, CA 94538  
Owner/Operator Telephone: 510-657-4267  
Owner/Operator Telephone Ext: Not reported  
Owner/Operator Fax: Not reported  
Owner/Operator Email: Not reported

Owner/Operator Indicator: Operator  
Owner/Operator Name: TRUCK RAIL HANDLING INC  
Legal Status: Private  
Date Became Current: 2000-08-21 00:00:00.  
Date Ended Current: Not reported  
Owner/Operator Address: 45051 INDUSTRIAL DR  
Owner/Operator City,State,Zip: FREMONT, CA 94538  
Owner/Operator Telephone: 510-657-4267  
Owner/Operator Telephone Ext: Not reported  
Owner/Operator Fax: Not reported  
Owner/Operator Email: Not reported

Owner/Operator Indicator: Operator  
Owner/Operator Name: TRUCK RAIL HANDLING INC  
Legal Status: Private  
Date Became Current: 2000-08-21 00:00:00.  
Date Ended Current: Not reported  
Owner/Operator Address: 45051 INDUSTRIAL DR  
Owner/Operator City,State,Zip: FREMONT, CA 94538  
Owner/Operator Telephone: 510-657-4267  
Owner/Operator Telephone Ext: Not reported  
Owner/Operator Fax: Not reported  
Owner/Operator Email: Not reported

Owner/Operator Indicator: Owner  
Owner/Operator Name: TRUCK RAIL HANDLING INC  
Legal Status: Private  
Date Became Current: Not reported  
Date Ended Current: Not reported  
Owner/Operator Address: 45051 INDUSTRIAL DR  
Owner/Operator City,State,Zip: FREMONT, CA 94538  
Owner/Operator Telephone: 510-657-4267  
Owner/Operator Telephone Ext: Not reported  
Owner/Operator Fax: Not reported  
Owner/Operator Email: Not reported

Owner/Operator Indicator: Owner  
Owner/Operator Name: TRUCK RAIL HANDLING INC  
Legal Status: Private  
Date Became Current: Not reported  
Date Ended Current: Not reported  
Owner/Operator Address: 45051 INDUSTRIAL DR  
Owner/Operator City,State,Zip: FREMONT, CA 94538  
Owner/Operator Telephone: 510-657-4267  
Owner/Operator Telephone Ext: Not reported



Map ID  
Direction  
Distance  
Elevation

MAP FINDINGS

Site

Database(s)

EDR ID Number  
EPA ID Number

**TRUCK RAIL HANDLING INC (Continued)**

**1001226262**

Owner/Operator Fax:	Not reported
Owner/Operator Email:	Not reported
Owner/Operator Indicator:	Owner
Owner/Operator Name:	TRUCK RAIL HANDLING INC
Legal Status:	Private
Date Became Current:	2017-12-31 00:00:00.
Date Ended Current:	Not reported
Owner/Operator Address:	45051 INDUSTRIAL DR
Owner/Operator City,State,Zip:	FREMONT, CA 94538
Owner/Operator Telephone:	510-657-4267
Owner/Operator Telephone Ext:	Not reported
Owner/Operator Fax:	Not reported
Owner/Operator Email:	Not reported
Owner/Operator Indicator:	Owner
Owner/Operator Name:	TRUCK RAIL HANDLING INC
Legal Status:	Private
Date Became Current:	2000-08-21 00:00:00.
Date Ended Current:	Not reported
Owner/Operator Address:	45051 INDUSTRIAL DR
Owner/Operator City,State,Zip:	FREMONT, CA 94538
Owner/Operator Telephone:	510-657-4267
Owner/Operator Telephone Ext:	Not reported
Owner/Operator Fax:	Not reported
Owner/Operator Email:	Not reported
Owner/Operator Indicator:	Owner
Owner/Operator Name:	TRUCK RAIL HANDLING INC
Legal Status:	Private
Date Became Current:	Not reported
Date Ended Current:	Not reported
Owner/Operator Address:	45051 INDUSTRIAL DR
Owner/Operator City,State,Zip:	FREMONT, CA 94538
Owner/Operator Telephone:	510-657-4267
Owner/Operator Telephone Ext:	Not reported
Owner/Operator Fax:	Not reported
Owner/Operator Email:	Not reported
Owner/Operator Indicator:	Owner
Owner/Operator Name:	TRUCK RAIL HANDLING INC
Legal Status:	Private
Date Became Current:	Not reported
Date Ended Current:	Not reported
Owner/Operator Address:	45051 INDUSTRIAL DR
Owner/Operator City,State,Zip:	FREMONT, CA 94538
Owner/Operator Telephone:	510-657-4267
Owner/Operator Telephone Ext:	Not reported
Owner/Operator Fax:	Not reported
Owner/Operator Email:	Not reported
Owner/Operator Indicator:	Owner
Owner/Operator Name:	TRUCK RAIL HANDLING INC
Legal Status:	Private
Date Became Current:	Not reported
Date Ended Current:	Not reported
Owner/Operator Address:	45051 INDUSTRIAL DR



Map ID  
Direction  
Distance  
Elevation

MAP FINDINGS

Site

Database(s)

EDR ID Number  
EPA ID Number

**TRUCK RAIL HANDLING INC (Continued)**

**1001226262**

Owner/Operator City,State,Zip:	FREMONT, CA 94538
Owner/Operator Telephone:	510-657-4267
Owner/Operator Telephone Ext:	Not reported
Owner/Operator Fax:	Not reported
Owner/Operator Email:	Not reported
Owner/Operator Indicator:	Owner
Owner/Operator Name:	TRUCK RAIL HANDLING INC
Legal Status:	Private
Date Became Current:	2000-08-21 00:00:00.
Date Ended Current:	Not reported
Owner/Operator Address:	45051 INDUSTRIAL DR
Owner/Operator City,State,Zip:	FREMONT, CA 94538
Owner/Operator Telephone:	510-657-4267
Owner/Operator Telephone Ext:	Not reported
Owner/Operator Fax:	Not reported
Owner/Operator Email:	Not reported
Owner/Operator Indicator:	Owner
Owner/Operator Name:	TRUCK RAIL HANDLING INC
Legal Status:	Private
Date Became Current:	2000-08-21 00:00:00.
Date Ended Current:	Not reported
Owner/Operator Address:	45051 INDUSTRIAL DR
Owner/Operator City,State,Zip:	FREMONT, CA 94538
Owner/Operator Telephone:	Not reported
Owner/Operator Telephone Ext:	Not reported
Owner/Operator Fax:	Not reported
Owner/Operator Email:	Not reported
Owner/Operator Indicator:	Operator
Owner/Operator Name:	TRUCK RAIL HANDLING INC
Legal Status:	Private
Date Became Current:	1997-07-28 00:00:00.
Date Ended Current:	Not reported
Owner/Operator Address:	457 E 18TH ST
Owner/Operator City,State,Zip:	TACOMA, WA 98421
Owner/Operator Telephone:	000-000-0000
Owner/Operator Telephone Ext:	Not reported
Owner/Operator Fax:	Not reported
Owner/Operator Email:	Not reported
Owner/Operator Indicator:	Operator
Owner/Operator Name:	TRUCK RAIL HANDLING INC
Legal Status:	Private
Date Became Current:	1997-07-28 00:00:00.
Date Ended Current:	Not reported
Owner/Operator Address:	457 E 18TH ST
Owner/Operator City,State,Zip:	TACOMA, WA 98421
Owner/Operator Telephone:	000-000-0000
Owner/Operator Telephone Ext:	Not reported
Owner/Operator Fax:	Not reported
Owner/Operator Email:	Not reported
Owner/Operator Indicator:	Operator
Owner/Operator Name:	TRUCK RAIL HANDLING INC
Legal Status:	Private



Map ID  
Direction  
Distance  
Elevation

MAP FINDINGS

Site

Database(s)

EDR ID Number  
EPA ID Number

**TRUCK RAIL HANDLING INC (Continued)**

**1001226262**

Date Became Current:	2000-08-21 00:00:00.
Date Ended Current:	Not reported
Owner/Operator Address:	45051 INDUSTRIAL DR
Owner/Operator City,State,Zip:	FREMONT, CA 94538
Owner/Operator Telephone:	510-657-4267
Owner/Operator Telephone Ext:	Not reported
Owner/Operator Fax:	Not reported
Owner/Operator Email:	Not reported
Owner/Operator Indicator:	Owner
Owner/Operator Name:	TRUCK RAIL HANDLING INC
Legal Status:	Private
Date Became Current:	Not reported
Date Ended Current:	Not reported
Owner/Operator Address:	45051 INDUSTRIAL DR
Owner/Operator City,State,Zip:	FREMONT, CA 94538
Owner/Operator Telephone:	510-657-4267
Owner/Operator Telephone Ext:	Not reported
Owner/Operator Fax:	Not reported
Owner/Operator Email:	Not reported
Owner/Operator Indicator:	Owner
Owner/Operator Name:	TRUCK RAIL HANDLING INC
Legal Status:	Private
Date Became Current:	Not reported
Date Ended Current:	Not reported
Owner/Operator Address:	45051 INDUSTRIAL DR
Owner/Operator City,State,Zip:	FREMONT, CA 94538
Owner/Operator Telephone:	510-657-4267
Owner/Operator Telephone Ext:	Not reported
Owner/Operator Fax:	Not reported
Owner/Operator Email:	Not reported
Owner/Operator Indicator:	Operator
Owner/Operator Name:	TRUCK RAIL HANDLING INC., MIKE MCPHERSON
Legal Status:	Private
Date Became Current:	2008-01-01 00:00:00.
Date Ended Current:	Not reported
Owner/Operator Address:	457 E 18TH ST
Owner/Operator City,State,Zip:	TACOMA, WA 98421
Owner/Operator Telephone:	253-383-1009
Owner/Operator Telephone Ext:	Not reported
Owner/Operator Fax:	Not reported
Owner/Operator Email:	Not reported
Owner/Operator Indicator:	Operator
Owner/Operator Name:	BRAD CADY
Legal Status:	Private
Date Became Current:	1997-07-28 00:00:00.
Date Ended Current:	Not reported
Owner/Operator Address:	457 E 18TH ST
Owner/Operator City,State,Zip:	TACOMA, WA 98421
Owner/Operator Telephone:	Not reported
Owner/Operator Telephone Ext:	Not reported
Owner/Operator Fax:	Not reported
Owner/Operator Email:	Not reported



Map ID  
Direction  
Distance  
Elevation

MAP FINDINGS

Site

Database(s)

EDR ID Number  
EPA ID Number

**TRUCK RAIL HANDLING INC (Continued)**

**1001226262**

Owner/Operator Indicator:	Owner
Owner/Operator Name:	TRUCK RAIL HANDLING INC
Legal Status:	Private
Date Became Current:	2000-08-21 00:00:00.
Date Ended Current:	Not reported
Owner/Operator Address:	45051 INDUSTRIAL DR
Owner/Operator City,State,Zip:	FREMONT, CA 94538
Owner/Operator Telephone:	Not reported
Owner/Operator Telephone Ext:	Not reported
Owner/Operator Fax:	Not reported
Owner/Operator Email:	Not reported

Historic Generators:

Receive Date:	2010-01-05 00:00:00.0
Handler Name:	TRUCK RAIL HANDLING INC
Federal Waste Generator Description:	Conditionally Exempt Small Quantity Generator
State District Owner:	WA
Large Quantity Handler of Universal Waste:	No
Recognized Trader Importer:	No
Recognized Trader Exporter:	No
Spent Lead Acid Battery Importer:	No
Spent Lead Acid Battery Exporter:	No
Current Record:	No
Non Storage Recycler Activity:	Not reported
Electronic Manifest Broker:	Not reported

Receive Date:	2012-02-01 00:00:00.0
Handler Name:	TRUCK RAIL HANDLING INC
Federal Waste Generator Description:	Conditionally Exempt Small Quantity Generator
State District Owner:	WA
Large Quantity Handler of Universal Waste:	No
Recognized Trader Importer:	No
Recognized Trader Exporter:	No
Spent Lead Acid Battery Importer:	No
Spent Lead Acid Battery Exporter:	No
Current Record:	No
Non Storage Recycler Activity:	Not reported
Electronic Manifest Broker:	Not reported

Receive Date:	2015-02-27 00:00:00.0
Handler Name:	TRUCK RAIL HANDLING INC
Federal Waste Generator Description:	Conditionally Exempt Small Quantity Generator
State District Owner:	WA
Large Quantity Handler of Universal Waste:	No
Recognized Trader Importer:	No
Recognized Trader Exporter:	No
Spent Lead Acid Battery Importer:	No
Spent Lead Acid Battery Exporter:	No
Current Record:	No
Non Storage Recycler Activity:	Not reported
Electronic Manifest Broker:	Not reported

Receive Date:	1997-07-28 00:00:00.0
Handler Name:	TRUCK RAIL HANDLING INC
Federal Waste Generator Description:	Small Quantity Generator
State District Owner:	WA
Large Quantity Handler of Universal Waste:	No



Map ID  
Direction  
Distance  
Elevation

MAP FINDINGS

Site

Database(s)

EDR ID Number  
EPA ID Number

**TRUCK RAIL HANDLING INC (Continued)**

**1001226262**

Recognized Trader Importer:	No
Recognized Trader Exporter:	No
Spent Lead Acid Battery Importer:	No
Spent Lead Acid Battery Exporter:	No
Current Record:	No
Non Storage Recycler Activity:	Not reported
Electronic Manifest Broker:	Not reported
Receive Date:	1998-10-28 00:00:00.0
Handler Name:	TRUCK RAIL HANDLING INC
Federal Waste Generator Description:	Not a generator, verified
State District Owner:	WA
Large Quantity Handler of Universal Waste:	No
Recognized Trader Importer:	No
Recognized Trader Exporter:	No
Spent Lead Acid Battery Importer:	No
Spent Lead Acid Battery Exporter:	No
Current Record:	No
Non Storage Recycler Activity:	Not reported
Electronic Manifest Broker:	Not reported
Receive Date:	1999-03-09 00:00:00.0
Handler Name:	TRUCK RAIL HANDLING INC
Federal Waste Generator Description:	Not a generator, verified
State District Owner:	WA
Large Quantity Handler of Universal Waste:	No
Recognized Trader Importer:	No
Recognized Trader Exporter:	No
Spent Lead Acid Battery Importer:	No
Spent Lead Acid Battery Exporter:	No
Current Record:	No
Non Storage Recycler Activity:	Not reported
Electronic Manifest Broker:	Not reported
Receive Date:	2000-03-01 00:00:00.0
Handler Name:	TRUCK RAIL HANDLING INC
Federal Waste Generator Description:	Not a generator, verified
State District Owner:	WA
Large Quantity Handler of Universal Waste:	No
Recognized Trader Importer:	No
Recognized Trader Exporter:	No
Spent Lead Acid Battery Importer:	No
Spent Lead Acid Battery Exporter:	No
Current Record:	No
Non Storage Recycler Activity:	Not reported
Electronic Manifest Broker:	Not reported
Receive Date:	2000-08-21 00:00:00.0
Handler Name:	TRUCK RAIL HANDLING INC
Federal Waste Generator Description:	Not a generator, verified
State District Owner:	WA
Large Quantity Handler of Universal Waste:	No
Recognized Trader Importer:	Not reported
Recognized Trader Exporter:	Not reported
Spent Lead Acid Battery Importer:	Not reported
Spent Lead Acid Battery Exporter:	Not reported
Current Record:	No



Map ID  
Direction  
Distance  
Elevation

MAP FINDINGS

Site

Database(s)

EDR ID Number  
EPA ID Number

**TRUCK RAIL HANDLING INC (Continued)**

**1001226262**

Non Storage Recycler Activity:	Not reported
Electronic Manifest Broker:	Not reported
Receive Date:	2001-01-02 00:00:00.0
Handler Name:	TRUCK RAIL HANDLING INC
Federal Waste Generator Description:	Conditionally Exempt Small Quantity Generator
State District Owner:	WA
Large Quantity Handler of Universal Waste:	No
Recognized Trader Importer:	No
Recognized Trader Exporter:	No
Spent Lead Acid Battery Importer:	No
Spent Lead Acid Battery Exporter:	No
Current Record:	No
Non Storage Recycler Activity:	Not reported
Electronic Manifest Broker:	Not reported
Receive Date:	2002-02-01 00:00:00.0
Handler Name:	TRUCK RAIL HANDLING INC
Federal Waste Generator Description:	Conditionally Exempt Small Quantity Generator
State District Owner:	WA
Large Quantity Handler of Universal Waste:	No
Recognized Trader Importer:	No
Recognized Trader Exporter:	No
Spent Lead Acid Battery Importer:	No
Spent Lead Acid Battery Exporter:	No
Current Record:	No
Non Storage Recycler Activity:	Not reported
Electronic Manifest Broker:	Not reported
Receive Date:	2003-01-22 00:00:00.0
Handler Name:	TRUCK RAIL HANDLING INC
Federal Waste Generator Description:	Conditionally Exempt Small Quantity Generator
State District Owner:	WA
Large Quantity Handler of Universal Waste:	No
Recognized Trader Importer:	No
Recognized Trader Exporter:	No
Spent Lead Acid Battery Importer:	No
Spent Lead Acid Battery Exporter:	No
Current Record:	No
Non Storage Recycler Activity:	Not reported
Electronic Manifest Broker:	Not reported
Receive Date:	2004-01-26 00:00:00.0
Handler Name:	TRUCK RAIL HANDLING INC
Federal Waste Generator Description:	Not a generator, verified
State District Owner:	WA
Large Quantity Handler of Universal Waste:	No
Recognized Trader Importer:	No
Recognized Trader Exporter:	No
Spent Lead Acid Battery Importer:	No
Spent Lead Acid Battery Exporter:	No
Current Record:	No
Non Storage Recycler Activity:	Not reported
Electronic Manifest Broker:	Not reported
Receive Date:	2005-04-25 00:00:00.0
Handler Name:	TRUCK RAIL HANDLING INC



Map ID  
Direction  
Distance  
Elevation

MAP FINDINGS

Site

Database(s)

EDR ID Number  
EPA ID Number

**TRUCK RAIL HANDLING INC (Continued)**

**1001226262**

Federal Waste Generator Description:	Conditionally Exempt Small Quantity Generator
State District Owner:	WA
Large Quantity Handler of Universal Waste:	No
Recognized Trader Importer:	No
Recognized Trader Exporter:	No
Spent Lead Acid Battery Importer:	No
Spent Lead Acid Battery Exporter:	No
Current Record:	No
Non Storage Recycler Activity:	Not reported
Electronic Manifest Broker:	Not reported

Receive Date:	2006-04-11 00:00:00.0
Handler Name:	TRUCK RAIL HANDLING INC
Federal Waste Generator Description:	Not a generator, verified
State District Owner:	WA
Large Quantity Handler of Universal Waste:	No
Recognized Trader Importer:	No
Recognized Trader Exporter:	No
Spent Lead Acid Battery Importer:	No
Spent Lead Acid Battery Exporter:	No
Current Record:	No
Non Storage Recycler Activity:	Not reported
Electronic Manifest Broker:	Not reported

Receive Date:	2007-04-03 00:00:00.0
Handler Name:	TRUCK RAIL HANDLING INC
Federal Waste Generator Description:	Not a generator, verified
State District Owner:	WA
Large Quantity Handler of Universal Waste:	No
Recognized Trader Importer:	No
Recognized Trader Exporter:	No
Spent Lead Acid Battery Importer:	No
Spent Lead Acid Battery Exporter:	No
Current Record:	No
Non Storage Recycler Activity:	Not reported
Electronic Manifest Broker:	Not reported

Receive Date:	2008-01-25 00:00:00.0
Handler Name:	TRUCK RAIL HANDLING INC
Federal Waste Generator Description:	Conditionally Exempt Small Quantity Generator
State District Owner:	WA
Large Quantity Handler of Universal Waste:	No
Recognized Trader Importer:	No
Recognized Trader Exporter:	No
Spent Lead Acid Battery Importer:	No
Spent Lead Acid Battery Exporter:	No
Current Record:	No
Non Storage Recycler Activity:	Not reported
Electronic Manifest Broker:	Not reported

Receive Date:	2008-01-25 00:00:00.0
Handler Name:	TRUCK RAIL HANDLING INC
Federal Waste Generator Description:	Not a generator, verified
State District Owner:	WA
Large Quantity Handler of Universal Waste:	No
Recognized Trader Importer:	No
Recognized Trader Exporter:	No



Map ID  
Direction  
Distance  
Elevation

MAP FINDINGS

Site

Database(s)

EDR ID Number  
EPA ID Number

**TRUCK RAIL HANDLING INC (Continued)**

**1001226262**

Spent Lead Acid Battery Importer:	No
Spent Lead Acid Battery Exporter:	No
Current Record:	No
Non Storage Recycler Activity:	Not reported
Electronic Manifest Broker:	Not reported
Receive Date:	2008-01-25 00:00:00.0
Handler Name:	TRUCK RAIL HANDLING INC
Federal Waste Generator Description:	Not a generator, verified
State District Owner:	WA
Large Quantity Handler of Universal Waste:	No
Recognized Trader Importer:	No
Recognized Trader Exporter:	No
Spent Lead Acid Battery Importer:	No
Spent Lead Acid Battery Exporter:	No
Current Record:	No
Non Storage Recycler Activity:	Not reported
Electronic Manifest Broker:	Not reported
Receive Date:	2008-01-25 00:00:00.0
Handler Name:	TRUCK RAIL HANDLING INC
Federal Waste Generator Description:	Not a generator, verified
State District Owner:	WA
Large Quantity Handler of Universal Waste:	No
Recognized Trader Importer:	No
Recognized Trader Exporter:	No
Spent Lead Acid Battery Importer:	No
Spent Lead Acid Battery Exporter:	No
Current Record:	No
Non Storage Recycler Activity:	Not reported
Electronic Manifest Broker:	Not reported
Receive Date:	2009-01-07 00:00:00.0
Handler Name:	TRUCK RAIL HANDLING INC
Federal Waste Generator Description:	Conditionally Exempt Small Quantity Generator
State District Owner:	WA
Large Quantity Handler of Universal Waste:	No
Recognized Trader Importer:	No
Recognized Trader Exporter:	No
Spent Lead Acid Battery Importer:	No
Spent Lead Acid Battery Exporter:	No
Current Record:	No
Non Storage Recycler Activity:	Not reported
Electronic Manifest Broker:	Not reported
Receive Date:	2010-01-05 00:00:00.0
Handler Name:	TRUCK RAIL HANDLING INC
Federal Waste Generator Description:	Conditionally Exempt Small Quantity Generator
State District Owner:	WA
Large Quantity Handler of Universal Waste:	No
Recognized Trader Importer:	No
Recognized Trader Exporter:	No
Spent Lead Acid Battery Importer:	No
Spent Lead Acid Battery Exporter:	No
Current Record:	No
Non Storage Recycler Activity:	Not reported
Electronic Manifest Broker:	Not reported



Map ID  
Direction  
Distance  
Elevation

MAP FINDINGS

Site

Database(s)

EDR ID Number  
EPA ID Number

**TRUCK RAIL HANDLING INC (Continued)**

**1001226262**

Receive Date: 2011-01-31 00:00:00.0  
Handler Name: TRUCK RAIL HANDLING INC  
Federal Waste Generator Description: Conditionally Exempt Small Quantity Generator  
State District Owner: WA  
Large Quantity Handler of Universal Waste: No  
Recognized Trader Importer: No  
Recognized Trader Exporter: No  
Spent Lead Acid Battery Importer: No  
Spent Lead Acid Battery Exporter: No  
Current Record: No  
Non Storage Recycler Activity: Not reported  
Electronic Manifest Broker: Not reported

Receive Date: 2011-01-31 00:00:00.0  
Handler Name: TRUCK RAIL HANDLING INC  
Federal Waste Generator Description: Conditionally Exempt Small Quantity Generator  
State District Owner: WA  
Large Quantity Handler of Universal Waste: No  
Recognized Trader Importer: No  
Recognized Trader Exporter: No  
Spent Lead Acid Battery Importer: No  
Spent Lead Acid Battery Exporter: No  
Current Record: No  
Non Storage Recycler Activity: Not reported  
Electronic Manifest Broker: Not reported

Receive Date: 2011-03-14 00:00:00.0  
Handler Name: TRUCK RAIL HANDLING INC  
Federal Waste Generator Description: Conditionally Exempt Small Quantity Generator  
State District Owner: WA  
Large Quantity Handler of Universal Waste: No  
Recognized Trader Importer: No  
Recognized Trader Exporter: No  
Spent Lead Acid Battery Importer: No  
Spent Lead Acid Battery Exporter: No  
Current Record: No  
Non Storage Recycler Activity: Not reported  
Electronic Manifest Broker: Not reported

Receive Date: 2012-02-01 00:00:00.0  
Handler Name: TRUCK RAIL HANDLING INC  
Federal Waste Generator Description: Conditionally Exempt Small Quantity Generator  
State District Owner: WA  
Large Quantity Handler of Universal Waste: No  
Recognized Trader Importer: No  
Recognized Trader Exporter: No  
Spent Lead Acid Battery Importer: No  
Spent Lead Acid Battery Exporter: No  
Current Record: No  
Non Storage Recycler Activity: Not reported  
Electronic Manifest Broker: Not reported

Receive Date: 2013-02-14 00:00:00.0  
Handler Name: TRUCK RAIL HANDLING INC  
Federal Waste Generator Description: Conditionally Exempt Small Quantity Generator  
State District Owner: WA  
Large Quantity Handler of Universal Waste: No



Map ID  
Direction  
Distance  
Elevation

MAP FINDINGS

Site

Database(s)

EDR ID Number  
EPA ID Number

**TRUCK RAIL HANDLING INC (Continued)**

**1001226262**

Recognized Trader Importer:	No
Recognized Trader Exporter:	No
Spent Lead Acid Battery Importer:	No
Spent Lead Acid Battery Exporter:	No
Current Record:	No
Non Storage Recycler Activity:	Not reported
Electronic Manifest Broker:	Not reported
Receive Date:	2013-02-14 00:00:00.0
Handler Name:	TRUCK RAIL HANDLING INC
Federal Waste Generator Description:	Conditionally Exempt Small Quantity Generator
State District Owner:	WA
Large Quantity Handler of Universal Waste:	No
Recognized Trader Importer:	No
Recognized Trader Exporter:	No
Spent Lead Acid Battery Importer:	No
Spent Lead Acid Battery Exporter:	No
Current Record:	No
Non Storage Recycler Activity:	Not reported
Electronic Manifest Broker:	Not reported
Receive Date:	2014-02-04 00:00:00.0
Handler Name:	TRUCK RAIL HANDLING INC
Federal Waste Generator Description:	Not a generator, verified
State District Owner:	WA
Large Quantity Handler of Universal Waste:	No
Recognized Trader Importer:	No
Recognized Trader Exporter:	No
Spent Lead Acid Battery Importer:	No
Spent Lead Acid Battery Exporter:	No
Current Record:	No
Non Storage Recycler Activity:	Not reported
Electronic Manifest Broker:	Not reported
Receive Date:	2015-02-27 00:00:00.0
Handler Name:	TRUCK RAIL HANDLING INC
Federal Waste Generator Description:	Conditionally Exempt Small Quantity Generator
State District Owner:	WA
Large Quantity Handler of Universal Waste:	No
Recognized Trader Importer:	No
Recognized Trader Exporter:	No
Spent Lead Acid Battery Importer:	No
Spent Lead Acid Battery Exporter:	No
Current Record:	No
Non Storage Recycler Activity:	Not reported
Electronic Manifest Broker:	Not reported
Receive Date:	2016-02-23 00:00:00.0
Handler Name:	TRUCK RAIL HANDLING INC
Federal Waste Generator Description:	Conditionally Exempt Small Quantity Generator
State District Owner:	WA
Large Quantity Handler of Universal Waste:	No
Recognized Trader Importer:	No
Recognized Trader Exporter:	No
Spent Lead Acid Battery Importer:	No
Spent Lead Acid Battery Exporter:	No
Current Record:	No



Map ID  
Direction  
Distance  
Elevation

MAP FINDINGS

Site

Database(s)

EDR ID Number  
EPA ID Number

**TRUCK RAIL HANDLING INC (Continued)**

**1001226262**

Non Storage Recycler Activity:	Not reported
Electronic Manifest Broker:	Not reported
Receive Date:	2017-02-20 00:00:00.0
Handler Name:	TRUCK RAIL HANDLING INC
Federal Waste Generator Description:	Conditionally Exempt Small Quantity Generator
State District Owner:	WA
Large Quantity Handler of Universal Waste:	No
Recognized Trader Importer:	No
Recognized Trader Exporter:	No
Spent Lead Acid Battery Importer:	No
Spent Lead Acid Battery Exporter:	No
Current Record:	No
Non Storage Recycler Activity:	Not reported
Electronic Manifest Broker:	Not reported
Receive Date:	2018-01-23 00:00:00.0
Handler Name:	TRUCK RAIL HANDLING INC
Federal Waste Generator Description:	Conditionally Exempt Small Quantity Generator
State District Owner:	WA
Large Quantity Handler of Universal Waste:	No
Recognized Trader Importer:	No
Recognized Trader Exporter:	No
Spent Lead Acid Battery Importer:	No
Spent Lead Acid Battery Exporter:	No
Current Record:	No
Non Storage Recycler Activity:	Not reported
Electronic Manifest Broker:	Not reported
Receive Date:	2019-03-05 00:00:00.0
Handler Name:	TRUCK RAIL HANDLING INC
Federal Waste Generator Description:	Conditionally Exempt Small Quantity Generator
State District Owner:	WA
Large Quantity Handler of Universal Waste:	No
Recognized Trader Importer:	No
Recognized Trader Exporter:	No
Spent Lead Acid Battery Importer:	No
Spent Lead Acid Battery Exporter:	No
Current Record:	Yes
Non Storage Recycler Activity:	Not reported
Electronic Manifest Broker:	Not reported
Receive Date:	2003-12-31 00:00:00.0
Handler Name:	TRUCK RAIL HANDLING INC
Federal Waste Generator Description:	Not a generator, verified
State District Owner:	WA
Large Quantity Handler of Universal Waste:	No
Recognized Trader Importer:	No
Recognized Trader Exporter:	No
Spent Lead Acid Battery Importer:	No
Spent Lead Acid Battery Exporter:	No
Current Record:	No
Non Storage Recycler Activity:	Not reported
Electronic Manifest Broker:	Not reported
Receive Date:	2005-12-31 00:00:00.0
Handler Name:	TRUCK RAIL HANDLING INC



Map ID  
Direction  
Distance  
Elevation

MAP FINDINGS

Site

Database(s)

EDR ID Number  
EPA ID Number

**TRUCK RAIL HANDLING INC (Continued)**

**1001226262**

Federal Waste Generator Description:	Not a generator, verified
State District Owner:	WA
Large Quantity Handler of Universal Waste:	No
Recognized Trader Importer:	No
Recognized Trader Exporter:	No
Spent Lead Acid Battery Importer:	No
Spent Lead Acid Battery Exporter:	No
Current Record:	No
Non Storage Recycler Activity:	Not reported
Electronic Manifest Broker:	Not reported
Receive Date:	2007-12-31 00:00:00.0
Handler Name:	TRUCK RAIL HANDLING INC
Federal Waste Generator Description:	Not a generator, verified
State District Owner:	WA
Large Quantity Handler of Universal Waste:	No
Recognized Trader Importer:	No
Recognized Trader Exporter:	No
Spent Lead Acid Battery Importer:	No
Spent Lead Acid Battery Exporter:	No
Current Record:	No
Non Storage Recycler Activity:	Not reported
Electronic Manifest Broker:	Not reported

List of NAICS Codes and Descriptions:

NAICS Code:	48821
NAICS Description:	SUPPORT ACTIVITIES FOR RAIL TRANSPORTATION
NAICS Code:	488210
NAICS Description:	SUPPORT ACTIVITIES FOR RAIL TRANSPORTATION

Facility Has Received Notices of Violation:

Found Violation:	Yes
Agency Which Determined Violation:	State
Violation Short Description:	Transporters - General
Date Violation was Determined:	2014-06-19 00:00:00.0
Actual Return to Compliance Date:	2014-11-24 00:00:00.0
Return to Compliance Qualifier:	Unverifiable
Violation Responsible Agency:	State
Scheduled Compliance Date:	2014-11-24 00:00:00.0
Enforcement Identifier:	001
Date of Enforcement Action:	2014-11-24 00:00:00.0
Enforcement Responsible Agency:	State
Enforcement Docket Number:	Not reported
Enforcement Attorney:	Not reported
Corrective Action Component:	No
Appeal Initiated Date:	Not reported
Appeal Resolution Date:	Not reported
Disposition Status Date:	Not reported
Disposition Status:	Not reported
Disposition Status Description:	Not reported
Consent/Final Order Sequence Number:	Not reported
Consent/Final Order Respondent Name:	Not reported
Consent/Final Order Lead Agency:	Not reported
Enforcement Type:	WRITTEN INFORMAL
Enforcement Responsible Person:	WAKPO



Map ID  
Direction  
Distance  
Elevation

MAP FINDINGS

Site

Database(s)

EDR ID Number  
EPA ID Number

**TRUCK RAIL HANDLING INC (Continued)**

**1001226262**

Enforcement Responsible Sub-Organization: SW  
SEP Sequence Number: Not reported  
SEP Expenditure Amount: Not reported  
SEP Scheduled Completion Date: Not reported  
SEP Actual Date: Not reported  
SEP Defaulted Date: Not reported  
SEP Type: Not reported  
SEP Type Description: Not reported  
Proposed Amount: Not reported  
Final Monetary Amount: Not reported  
Paid Amount: Not reported  
Final Count: Not reported  
Final Amount: Not reported

Found Violation: No  
Agency Which Determined Violation: Not reported  
Violation Short Description: Not reported  
Date Violation was Determined: Not reported  
Actual Return to Compliance Date: Not reported  
Return to Compliance Qualifier: Not reported  
Violation Responsible Agency: Not reported  
Scheduled Compliance Date: Not reported  
Enforcement Identifier: Not reported  
Date of Enforcement Action: Not reported  
Enforcement Responsible Agency: Not reported  
Enforcement Docket Number: Not reported  
Enforcement Attorney: Not reported  
Corrective Action Component: Not reported  
Appeal Initiated Date: Not reported  
Appeal Resolution Date: Not reported  
Disposition Status Date: Not reported  
Disposition Status: Not reported  
Disposition Status Description: Not reported  
Consent/Final Order Sequence Number: Not reported  
Consent/Final Order Respondent Name: Not reported  
Consent/Final Order Lead Agency: Not reported  
Enforcement Type: Not reported  
Enforcement Responsible Person: Not reported  
Enforcement Responsible Sub-Organization: Not reported  
SEP Sequence Number: Not reported  
SEP Expenditure Amount: Not reported  
SEP Scheduled Completion Date: Not reported  
SEP Actual Date: Not reported  
SEP Defaulted Date: Not reported  
SEP Type: Not reported  
SEP Type Description: Not reported  
Proposed Amount: Not reported  
Final Monetary Amount: Not reported  
Paid Amount: Not reported  
Final Count: Not reported  
Final Amount: Not reported

Found Violation: No  
Agency Which Determined Violation: Not reported  
Violation Short Description: Not reported  
Date Violation was Determined: Not reported  
Actual Return to Compliance Date: Not reported



Map ID  
Direction  
Distance  
Elevation

MAP FINDINGS

Site

Database(s)

EDR ID Number  
EPA ID Number

**TRUCK RAIL HANDLING INC (Continued)**

**1001226262**

Return to Compliance Qualifier:	Not reported
Violation Responsible Agency:	Not reported
Scheduled Compliance Date:	Not reported
Enforcement Identifier:	Not reported
Date of Enforcement Action:	Not reported
Enforcement Responsible Agency:	Not reported
Enforcement Docket Number:	Not reported
Enforcement Attorney:	Not reported
Corrective Action Component:	Not reported
Appeal Initiated Date:	Not reported
Appeal Resolution Date:	Not reported
Disposition Status Date:	Not reported
Disposition Status:	Not reported
Disposition Status Description:	Not reported
Consent/Final Order Sequence Number:	Not reported
Consent/Final Order Respondent Name:	Not reported
Consent/Final Order Lead Agency:	Not reported
Enforcement Type:	Not reported
Enforcement Responsible Person:	Not reported
Enforcement Responsible Sub-Organization:	Not reported
SEP Sequence Number:	Not reported
SEP Expenditure Amount:	Not reported
SEP Scheduled Completion Date:	Not reported
SEP Actual Date:	Not reported
SEP Defaulted Date:	Not reported
SEP Type:	Not reported
SEP Type Description:	Not reported
Proposed Amount:	Not reported
Final Monetary Amount:	Not reported
Paid Amount:	Not reported
Final Count:	Not reported
Final Amount:	Not reported
Found Violation:	Yes
Agency Which Determined Violation:	State
Violation Short Description:	Transporters - General
Date Violation was Determined:	2010-09-01 00:00:00.0
Actual Return to Compliance Date:	2010-06-01 00:00:00.0
Return to Compliance Qualifier:	Documented
Violation Responsible Agency:	State
Scheduled Compliance Date:	Not reported
Enforcement Identifier:	001
Date of Enforcement Action:	2010-09-14 00:00:00.0
Enforcement Responsible Agency:	State
Enforcement Docket Number:	Not reported
Enforcement Attorney:	Not reported
Corrective Action Component:	No
Appeal Initiated Date:	Not reported
Appeal Resolution Date:	Not reported
Disposition Status Date:	Not reported
Disposition Status:	Not reported
Disposition Status Description:	Not reported
Consent/Final Order Sequence Number:	Not reported
Consent/Final Order Respondent Name:	Not reported
Consent/Final Order Lead Agency:	Not reported
Enforcement Type:	WRITTEN INFORMAL
Enforcement Responsible Person:	WALLM



Map ID  
Direction  
Distance  
Elevation

MAP FINDINGS

Site

Database(s)

EDR ID Number  
EPA ID Number

**TRUCK RAIL HANDLING INC (Continued)**

**1001226262**

Enforcement Responsible Sub-Organization: SW  
SEP Sequence Number: Not reported  
SEP Expenditure Amount: Not reported  
SEP Scheduled Completion Date: Not reported  
SEP Actual Date: Not reported  
SEP Defaulted Date: Not reported  
SEP Type: Not reported  
SEP Type Description: Not reported  
Proposed Amount: Not reported  
Final Monetary Amount: Not reported  
Paid Amount: Not reported  
Final Count: Not reported  
Final Amount: Not reported

Found Violation: No  
Agency Which Determined Violation: Not reported  
Violation Short Description: Not reported  
Date Violation was Determined: Not reported  
Actual Return to Compliance Date: Not reported  
Return to Compliance Qualifier: Not reported  
Violation Responsible Agency: Not reported  
Scheduled Compliance Date: Not reported  
Enforcement Identifier: Not reported  
Date of Enforcement Action: Not reported  
Enforcement Responsible Agency: Not reported  
Enforcement Docket Number: Not reported  
Enforcement Attorney: Not reported  
Corrective Action Component: Not reported  
Appeal Initiated Date: Not reported  
Appeal Resolution Date: Not reported  
Disposition Status Date: Not reported  
Disposition Status: Not reported  
Disposition Status Description: Not reported  
Consent/Final Order Sequence Number: Not reported  
Consent/Final Order Respondent Name: Not reported  
Consent/Final Order Lead Agency: Not reported  
Enforcement Type: Not reported  
Enforcement Responsible Person: Not reported  
Enforcement Responsible Sub-Organization: Not reported  
SEP Sequence Number: Not reported  
SEP Expenditure Amount: Not reported  
SEP Scheduled Completion Date: Not reported  
SEP Actual Date: Not reported  
SEP Defaulted Date: Not reported  
SEP Type: Not reported  
SEP Type Description: Not reported  
Proposed Amount: Not reported  
Final Monetary Amount: Not reported  
Paid Amount: Not reported  
Final Count: Not reported  
Final Amount: Not reported

Found Violation: No  
Agency Which Determined Violation: Not reported  
Violation Short Description: Not reported  
Date Violation was Determined: Not reported  
Actual Return to Compliance Date: Not reported



Map ID  
Direction  
Distance  
Elevation

MAP FINDINGS

Site

Database(s)

EDR ID Number  
EPA ID Number

**TRUCK RAIL HANDLING INC (Continued)**

**1001226262**

Return to Compliance Qualifier:	Not reported
Violation Responsible Agency:	Not reported
Scheduled Compliance Date:	Not reported
Enforcement Identifier:	Not reported
Date of Enforcement Action:	Not reported
Enforcement Responsible Agency:	Not reported
Enforcement Docket Number:	Not reported
Enforcement Attorney:	Not reported
Corrective Action Component:	Not reported
Appeal Initiated Date:	Not reported
Appeal Resolution Date:	Not reported
Disposition Status Date:	Not reported
Disposition Status:	Not reported
Disposition Status Description:	Not reported
Consent/Final Order Sequence Number:	Not reported
Consent/Final Order Respondent Name:	Not reported
Consent/Final Order Lead Agency:	Not reported
Enforcement Type:	Not reported
Enforcement Responsible Person:	Not reported
Enforcement Responsible Sub-Organization:	Not reported
SEP Sequence Number:	Not reported
SEP Expenditure Amount:	Not reported
SEP Scheduled Completion Date:	Not reported
SEP Actual Date:	Not reported
SEP Defaulted Date:	Not reported
SEP Type:	Not reported
SEP Type Description:	Not reported
Proposed Amount:	Not reported
Final Monetary Amount:	Not reported
Paid Amount:	Not reported
Final Count:	Not reported
Final Amount:	Not reported
Found Violation:	No
Agency Which Determined Violation:	Not reported
Violation Short Description:	Not reported
Date Violation was Determined:	Not reported
Actual Return to Compliance Date:	Not reported
Return to Compliance Qualifier:	Not reported
Violation Responsible Agency:	Not reported
Scheduled Compliance Date:	Not reported
Enforcement Identifier:	Not reported
Date of Enforcement Action:	Not reported
Enforcement Responsible Agency:	Not reported
Enforcement Docket Number:	Not reported
Enforcement Attorney:	Not reported
Corrective Action Component:	Not reported
Appeal Initiated Date:	Not reported
Appeal Resolution Date:	Not reported
Disposition Status Date:	Not reported
Disposition Status:	Not reported
Disposition Status Description:	Not reported
Consent/Final Order Sequence Number:	Not reported
Consent/Final Order Respondent Name:	Not reported
Consent/Final Order Lead Agency:	Not reported
Enforcement Type:	Not reported
Enforcement Responsible Person:	Not reported



Map ID  
Direction  
Distance  
Elevation

MAP FINDINGS

Site

Database(s)

EDR ID Number  
EPA ID Number

**TRUCK RAIL HANDLING INC (Continued)**

**1001226262**

Enforcement Responsible Sub-Organization: Not reported  
SEP Sequence Number: Not reported  
SEP Expenditure Amount: Not reported  
SEP Scheduled Completion Date: Not reported  
SEP Actual Date: Not reported  
SEP Defaulted Date: Not reported  
SEP Type: Not reported  
SEP Type Description: Not reported  
Proposed Amount: Not reported  
Final Monetary Amount: Not reported  
Paid Amount: Not reported  
Final Count: Not reported  
Final Amount: Not reported

Found Violation: No  
Agency Which Determined Violation: Not reported  
Violation Short Description: Not reported  
Date Violation was Determined: Not reported  
Actual Return to Compliance Date: Not reported  
Return to Compliance Qualifier: Not reported  
Violation Responsible Agency: Not reported  
Scheduled Compliance Date: Not reported  
Enforcement Identifier: Not reported  
Date of Enforcement Action: Not reported  
Enforcement Responsible Agency: Not reported  
Enforcement Docket Number: Not reported  
Enforcement Attorney: Not reported  
Corrective Action Component: Not reported  
Appeal Initiated Date: Not reported  
Appeal Resolution Date: Not reported  
Disposition Status Date: Not reported  
Disposition Status: Not reported  
Disposition Status Description: Not reported  
Consent/Final Order Sequence Number: Not reported  
Consent/Final Order Respondent Name: Not reported  
Consent/Final Order Lead Agency: Not reported  
Enforcement Type: Not reported  
Enforcement Responsible Person: Not reported  
Enforcement Responsible Sub-Organization: Not reported  
SEP Sequence Number: Not reported  
SEP Expenditure Amount: Not reported  
SEP Scheduled Completion Date: Not reported  
SEP Actual Date: Not reported  
SEP Defaulted Date: Not reported  
SEP Type: Not reported  
SEP Type Description: Not reported  
Proposed Amount: Not reported  
Final Monetary Amount: Not reported  
Paid Amount: Not reported  
Final Count: Not reported  
Final Amount: Not reported

Found Violation: No  
Agency Which Determined Violation: Not reported  
Violation Short Description: Not reported  
Date Violation was Determined: Not reported  
Actual Return to Compliance Date: Not reported



Map ID  
Direction  
Distance  
Elevation

MAP FINDINGS

Site

Database(s)

EDR ID Number  
EPA ID Number

**TRUCK RAIL HANDLING INC (Continued)**

**1001226262**

Return to Compliance Qualifier:	Not reported
Violation Responsible Agency:	Not reported
Scheduled Compliance Date:	Not reported
Enforcement Identifier:	Not reported
Date of Enforcement Action:	Not reported
Enforcement Responsible Agency:	Not reported
Enforcement Docket Number:	Not reported
Enforcement Attorney:	Not reported
Corrective Action Component:	Not reported
Appeal Initiated Date:	Not reported
Appeal Resolution Date:	Not reported
Disposition Status Date:	Not reported
Disposition Status:	Not reported
Disposition Status Description:	Not reported
Consent/Final Order Sequence Number:	Not reported
Consent/Final Order Respondent Name:	Not reported
Consent/Final Order Lead Agency:	Not reported
Enforcement Type:	Not reported
Enforcement Responsible Person:	Not reported
Enforcement Responsible Sub-Organization:	Not reported
SEP Sequence Number:	Not reported
SEP Expenditure Amount:	Not reported
SEP Scheduled Completion Date:	Not reported
SEP Actual Date:	Not reported
SEP Defaulted Date:	Not reported
SEP Type:	Not reported
SEP Type Description:	Not reported
Proposed Amount:	Not reported
Final Monetary Amount:	Not reported
Paid Amount:	Not reported
Final Count:	Not reported
Final Amount:	Not reported

**Evaluation Action Summary:**

Evaluation Date:	2014-06-19 00:00:00.0
Evaluation Responsible Agency:	State
Found Violation:	Yes
Evaluation Type Description:	NON-FINANCIAL RECORD REVIEW
Evaluation Responsible Person Identifier:	WAKPO
Evaluation Responsible Sub-Organization:	SW
Actual Return to Compliance Date:	2014-11-24 00:00:00.0
Scheduled Compliance Date:	2014-11-24 00:00:00.0
Date of Request:	Not reported
Date Response Received:	Not reported
Request Agency:	Not reported
Former Citation:	Not reported

Evaluation Date:	2011-05-18 00:00:00.0
Evaluation Responsible Agency:	State
Found Violation:	No
Evaluation Type Description:	COMPLIANCE EVALUATION INSPECTION ON-SITE
Evaluation Responsible Person Identifier:	WALLM
Evaluation Responsible Sub-Organization:	SW
Actual Return to Compliance Date:	Not reported
Scheduled Compliance Date:	Not reported
Date of Request:	Not reported
Date Response Received:	Not reported



Map ID  
Direction  
Distance  
Elevation

MAP FINDINGS

Site

Database(s)

EDR ID Number  
EPA ID Number

**TRUCK RAIL HANDLING INC (Continued)**

**1001226262**

Request Agency:	Not reported
Former Citation:	Not reported
Evaluation Date:	2004-12-16 00:00:00.0
Evaluation Responsible Agency:	State
Found Violation:	No
Evaluation Type Description:	COMPLIANCE EVALUATION INSPECTION ON-SITE
Evaluation Responsible Person Identifier:	WAAME
Evaluation Responsible Sub-Organization:	SW
Actual Return to Compliance Date:	Not reported
Scheduled Compliance Date:	Not reported
Date of Request:	Not reported
Date Response Received:	Not reported
Request Agency:	Not reported
Former Citation:	Not reported
Evaluation Date:	2010-09-01 00:00:00.0
Evaluation Responsible Agency:	State
Found Violation:	Yes
Evaluation Type Description:	NON-FINANCIAL RECORD REVIEW
Evaluation Responsible Person Identifier:	WALLM
Evaluation Responsible Sub-Organization:	SW
Actual Return to Compliance Date:	2010-06-01 00:00:00.0
Scheduled Compliance Date:	Not reported
Date of Request:	Not reported
Date Response Received:	Not reported
Request Agency:	Not reported
Former Citation:	Not reported
Evaluation Date:	2002-01-15 00:00:00.0
Evaluation Responsible Agency:	State
Found Violation:	No
Evaluation Type Description:	COMPLIANCE EVALUATION INSPECTION ON-SITE
Evaluation Responsible Person Identifier:	WAAME
Evaluation Responsible Sub-Organization:	SW
Actual Return to Compliance Date:	Not reported
Scheduled Compliance Date:	Not reported
Date of Request:	Not reported
Date Response Received:	Not reported
Request Agency:	Not reported
Former Citation:	Not reported
Evaluation Date:	2000-03-29 00:00:00.0
Evaluation Responsible Agency:	State
Found Violation:	No
Evaluation Type Description:	COMPLIANCE EVALUATION INSPECTION ON-SITE
Evaluation Responsible Person Identifier:	WABFM
Evaluation Responsible Sub-Organization:	SW
Actual Return to Compliance Date:	Not reported
Scheduled Compliance Date:	Not reported
Date of Request:	Not reported
Date Response Received:	Not reported
Request Agency:	Not reported
Former Citation:	Not reported
Evaluation Date:	2000-09-06 00:00:00.0
Evaluation Responsible Agency:	State



Map ID  
Direction  
Distance  
Elevation

MAP FINDINGS

Site

Database(s)

EDR ID Number  
EPA ID Number

**TRUCK RAIL HANDLING INC (Continued)**

**1001226262**

Found Violation:	No
Evaluation Type Description:	COMPLIANCE EVALUATION INSPECTION ON-SITE
Evaluation Responsible Person Identifier:	WABFM
Evaluation Responsible Sub-Organization:	SW
Actual Return to Compliance Date:	Not reported
Scheduled Compliance Date:	Not reported
Date of Request:	Not reported
Date Response Received:	Not reported
Request Agency:	Not reported
Former Citation:	Not reported

Evaluation Date:	2001-03-01 00:00:00.0
Evaluation Responsible Agency:	State
Found Violation:	No
Evaluation Type Description:	COMPLIANCE EVALUATION INSPECTION ON-SITE
Evaluation Responsible Person Identifier:	WADES
Evaluation Responsible Sub-Organization:	SW
Actual Return to Compliance Date:	Not reported
Scheduled Compliance Date:	Not reported
Date of Request:	Not reported
Date Response Received:	Not reported
Request Agency:	Not reported
Former Citation:	Not reported

Evaluation Date:	2000-09-20 00:00:00.0
Evaluation Responsible Agency:	State
Found Violation:	No
Evaluation Type Description:	CASE DEVELOPMENT INSPECTION
Evaluation Responsible Person Identifier:	WABFM
Evaluation Responsible Sub-Organization:	SW
Actual Return to Compliance Date:	Not reported
Scheduled Compliance Date:	Not reported
Date of Request:	Not reported
Date Response Received:	Not reported
Request Agency:	Not reported
Former Citation:	Not reported

**HSL:**

Name:	TRUCK RAIL HANDLING INC
Address:	Not reported
City,State,Zip:	TACOMA, WA
edr_fstat:	WA
edr_fzip:	Not reported
edr_fcnty:	PIERCE
edr_zip:	Not reported
<b>Facility Type:</b>	<b>Hazardous Sites List</b>
Facility Status:	Awaiting Cleanup
FSID Number:	63316697
Rank:	4
Region:	SW
EDR Link ID:	63316697
Region Decode:	SOUTHWEST REGIONAL OFFICE

**CSCSL:**

Name:	TRUCK RAIL HANDLING INC
-------	-------------------------



Map ID  
Direction  
Distance  
Elevation

MAP FINDINGS

Site

Database(s)

EDR ID Number  
EPA ID Number

**TRUCK RAIL HANDLING INC (Continued)**

**1001226262**

Address: 457 E 18TH ST  
City,State,Zip: TACOMA, WA 98421  
Facility ID: 63316697  
Region: Southwest  
Lat/Long: 47.247 / -122.42381  
Clean Up Siteid: 11416  
Site Status: Awaiting Cleanup  
Contaminant Name: Metals - Other  
Alternate Site Names: MPS TACOMA INC  
Site Rank: 4 - Low-Moderate Risk  
Has Institutional Control: Not reported  
Past VCP: Not reported  
Current VCP: Not reported  
Ground Water: Not reported  
Surface Water: Not reported  
Soil: Suspected  
Sediment: Not reported  
Air: Not reported  
Bedrock: Not reported  
Responsible Unit: Southwest

Name: TRUCK RAIL HANDLING INC  
Address: 457 E 18TH ST  
City,State,Zip: TACOMA, WA 98421  
Facility ID: 63316697  
Region: Southwest  
Lat/Long: 47.247 / -122.42381  
Clean Up Siteid: 11416  
Site Status: Awaiting Cleanup  
Contaminant Name: Petroleum-Gasoline  
Alternate Site Names: MPS TACOMA INC  
Site Rank: 4 - Low-Moderate Risk  
Has Institutional Control: Not reported  
Past VCP: Not reported  
Current VCP: Not reported  
Ground Water: Not reported  
Surface Water: Not reported  
Soil: Confirmed Above Cleanup Levels  
Sediment: Not reported  
Air: Not reported  
Bedrock: Not reported  
Responsible Unit: Southwest

Name: TRUCK RAIL HANDLING INC  
Address: 457 E 18TH ST  
City,State,Zip: TACOMA, WA 98421  
Facility ID: 63316697  
Region: Southwest  
Lat/Long: 47.247 / -122.42381  
Clean Up Siteid: 11416  
Site Status: Awaiting Cleanup  
Contaminant Name: Polycyclic Aromatic Hydrocarbons  
Alternate Site Names: MPS TACOMA INC  
Site Rank: 4 - Low-Moderate Risk  
Has Institutional Control: Not reported  
Past VCP: Not reported  
Current VCP: Not reported



Map ID  
Direction  
Distance  
Elevation

MAP FINDINGS

Site

Database(s)

EDR ID Number  
EPA ID Number

**TRUCK RAIL HANDLING INC (Continued)**

**1001226262**

Ground Water: Not reported  
Surface Water: Not reported  
Soil: Suspected  
Sediment: Not reported  
Air: Not reported  
Bedrock: Not reported  
Responsible Unit: Southwest

**ALLSITES:**

Name: TRUCK RAIL HANDLING INC  
Facility Id: 63316697

**SPILLS:**

Name: Not reported  
Address: 457 E 18TH ST  
City,State,Zip: TACOMA, WA 98421  
Facility ID: 107483  
Medium: Industrial Property  
Material Desc: JET FUEL/KEROSENE  
Material Qty: 1  
Material Units: Gals  
Date Received: Not reported  
Contact Name: Not reported  
Incident Date: 07/18/2019  
Incident Category Type: Oil Spill  
Incident Category: Oil Spill  
Latitude: 47.247  
Longitude: -122.42381  
Source Type: Vehicle  
Source: Tank Truck  
Vessel Facility Name2: Not reported  
Recovered Quantity: Not reported  
Resp Party Contact: Katey Potter  
Cause: PSC Environmental spill 7/18/19  
Cause Type: Not reported  
Resp Party Name: PSC Environmental Services

Name: Not reported  
Address: 457 E 18TH ST  
City,State,Zip: TACOMA, WA 98421  
Facility ID: 107483  
Medium: Industrial Property  
Material Desc: JET FUEL/KEROSENE  
Material Qty: 1  
Material Units: Gals  
Date Received: Not reported  
Contact Name: Not reported  
Incident Date: 07/18/2019  
Incident Category Type: Oil Spill  
Incident Category: Oil Spill  
Latitude: 47.247  
Longitude: -122.42381  
Source Type: Vehicle  
Source: Tank Truck  
Vessel Facility Name2: Not reported  
Recovered Quantity: Not reported



Map ID  
Direction  
Distance  
Elevation

MAP FINDINGS

Site

Database(s)

EDR ID Number  
EPA ID Number

**TRUCK RAIL HANDLING INC (Continued)**

**1001226262**

Resp Party Contact: Not reported  
Cause: Not reported  
Cause Type: Not reported  
Resp Party Name: PSC Environmental Services

Name: TRUCK RAIL HANDLING  
Address: 457 E 18TH ST  
City,State,Zip: TACOMA, WA  
Facility ID: 561993  
Medium: Not reported  
Material Desc: WATER  
Material Qty: 100  
Material Units: GALLON  
Date Received: 04/18/2007  
Contact Name: CADY  
Incident Date: Not reported  
Incident Category Type: Not reported  
Incident Category: Not reported  
Latitude: Not reported  
Longitude: Not reported  
Source Type: Not reported  
Source: Not reported  
Vessel Facility Name2: Not reported  
Recovered Quantity: Not reported  
Resp Party Contact: Not reported  
Cause: Not reported  
Cause Type: Not reported  
Resp Party Name: Not reported

Name: SAFETY-KLEEN (CLEAN HARBORS)  
Address: 457 E. 18TH STREET  
City,State,Zip: TACOMA, WA  
Facility ID: 655878  
Medium: IMPERMEABLE CONTAINMENT  
Material Desc: Used Oil  
Material Qty: 300  
Material Units: GALLON  
Date Received: 03/30/2015  
Contact Name: Plummer  
Incident Date: Not reported  
Incident Category Type: Not reported  
Incident Category: Not reported  
Latitude: Not reported  
Longitude: Not reported  
Source Type: Not reported  
Source: Not reported  
Vessel Facility Name2: Not reported  
Recovered Quantity: Not reported  
Resp Party Contact: Not reported  
Cause: Not reported  
Cause Type: Not reported  
Resp Party Name: Not reported

**WA MANIFEST:**

Name: TRUCK RAIL HANDLING INC  
Address: 457 E 18TH ST  
City,State,Zip: TACOMA, WA 98421



Map ID  
Direction  
Distance  
Elevation

MAP FINDINGS

Site

Database(s)

EDR ID Number  
EPA ID Number

**TRUCK RAIL HANDLING INC (Continued)**

**1001226262**

Facility Address 2:	Not reported
Facility ID:	63316697
EPA ID:	WAH000002261
NAICS:	488210
State Waste Code Desc:	Not reported
Federal Waste Code Desc:	D001
Form Comm:	Not reported
Data Year:	2017
Permit by Rule:	False
Mailing Address 2:	Not reported
Treatment by Generator:	False
Mixed Radioactive Waste:	False
Importer of Hazardous Waste:	False
Immediate Recycler:	False
Treatment/Storage/Disposal/Recycling Facility:	False
Generator of Dangerous Fuel Waste:	False
Generator Marketing to Burner:	False
Other Marketers (i.e., blender, distributor, etc.):	False
Utility Boiler Burner:	False
Industry Boiler Burner:	False
Industrial Furnace:	False
Smelter Defferal:	False
Universal Waste:	Not reported
Off-Specification:	Not reported
LN Address 2:	Not reported
Tax Reg #:	601138154
Business Type:	Not reported
Mail Name:	Not reported
Mailing Address:	457 E 18TH ST
Mailing City,State,Zip:	TACOMA, WA 98421
Legal Organization Name:	Truck Rail Handling Inc
Legal Organization Type:	Private
Legal Contact:	Not reported
Legal Address:	45051 INDUSTRIAL DR
Legal Address 2:	Not reported
Legal City,State,Zip:	FREMONT, CA 94538
Legal Phone Number:	(510)657-4267
Legal Effective Date:	08/21/2000
Land Organization Name:	Truck Rail Handling Inc
Land Organization Type:	Private
Land Contact:	Not reported
Land Address:	45051 INDUSTRIAL DR
Land City,State,Zip:	FREMONT, CA 94538
Land Phone Number:	(510)657-4267
Operator Organization Name:	Truck Rail Handling Inc., Mike McPherson
Operator Organization Type:	Private
Operator:	Not reported
Operator Address:	457 E 18th St
Operator Address 2:	Not reported
Operator City,State,Zip:	TACOMA, WA 98421
Operator Phone Number:	(253) 383-1009
Operator Effective Date:	01/01/2008
Site Contact:	Not reported
Site Contact Address:	Not reported
Contact City,State,Zip:	Not reported
Site Contact Phone Number:	Not reported
Site Contact Email:	Not reported



Map ID  
Direction  
Distance  
Elevation

MAP FINDINGS

Site

Database(s)

EDR ID Number  
EPA ID Number

**TRUCK RAIL HANDLING INC (Continued)**

**1001226262**

Gen Status Code:	SQG
Monthly Generation:	False
Batch Generation:	True
One Time Generation:	False
Transport Own Waste:	False
Tranports Other Waste:	False
Recycler Onsite:	False
Transfer Facility:	True
Other Exemption:	Not reported
UW Battery Gen:	False
Used Oil Transporter:	False
Used Oil Transfer Facility:	True
Used Oil Processor:	False
Used Oil Refiner:	False
Used Oil Fuel Marketer Directs Shipments:	False
Used Oil Fuel Marketer Meets Specs:	False
Site Contact Address 2:	Not reported
Name:	TRUCK RAIL HANDLING INC
Address:	457 E 18TH ST
City,State,Zip:	TACOMA, WA 98421-1506
Facility Address 2:	Not reported
Facility ID:	63316697
EPA ID:	WAH000002261
NAICS:	488210
State Waste Code Desc:	Not reported
Federal Waste Code Desc:	D001
Form Comm:	Not reported
Data Year:	2017
Permit by Rule:	False
Mailing Address 2:	Not reported
Treatment by Generator:	False
Mixed Radioactive Waste:	False
Importer of Hazardous Waste:	False
Immediate Recycler:	False
Treatment/Storage/Disposal/Recycling Facility:	False
Generator of Dangerous Fuel Waste:	False
Generator Marketing to Burner:	False
Other Marketers (i.e., blender, distributor, etc.):	False
Utility Boiler Burner:	False
Industry Boiler Burner:	False
Industrial Furnace:	False
Smelter Defferal:	False
Universal Waste:	Not reported
Off-Specification:	Not reported
LN Address 2:	Not reported
Tax Reg #:	601138154
Business Type:	Not reported
Mail Name:	Truck Rail Handling Inc
Mailing Address:	457 E 18TH ST
Mailing City,State,Zip:	TACOMA, WA 98421-1506
Legal Organization Name:	Truck Rail Handling Inc
Legal Organization Type:	Private
Legal Contact:	Not reported
Legal Address:	45051 INDUSTRIAL DR
Legal Address 2:	Not reported
Legal City,State,Zip:	FREMONT, CA 94538



Map ID  
Direction  
Distance  
Elevation

MAP FINDINGS

Site

Database(s)

EDR ID Number  
EPA ID Number

**TRUCK RAIL HANDLING INC (Continued)**

**1001226262**

Legal Phone Number:	(510)657-4267
Legal Effective Date:	08/21/2000
Land Organization Name:	Truck Rail Handling Inc
Land Organization Type:	Private
Land Contact:	Not reported
Land Address:	45051 INDUSTRIAL DR
Land City,State,Zip:	FREMONT, CA 94538
Land Phone Number:	(510)657-4267
Operator Organization Name:	Truck Rail Handling Inc.
Operator Organization Type:	Private
Operator:	Mike McPherson
Operator Address:	457 E 18th St
Operator Address 2:	Not reported
Operator City,State,Zip:	TACOMA, WA 98421
Operator Phone Number:	(253)383-1009,ext 105
Operator Effective Date:	01/01/2008
Site Contact:	Mike McPherson
Site Contact Address:	457 E 18TH ST
Contact City,State,Zip:	TACOMA, WA 98421-1506
Site Contact Phone Number:	(253)383-1009,ext 105
Site Contact Email:	mmcpherson@qatp-trh.com
Gen Status Code:	SQG
Monthly Generation:	False
Batch Generation:	True
One Time Generation:	False
Transport Own Waste:	False
Tranports Other Waste:	False
Recycler Onsite:	False
Transfer Facility:	True
Other Exemption:	Not reported
UW Battery Gen:	False
Used Oil Transporter:	False
Used Oil Transfer Facility:	True
Used Oil Processor:	False
Used Oil Refiner:	False
Used Oil Fuel Marketer Directs Shipments:	False
Used Oil Fuel Marketer Meets Specs:	False
Site Contact Address 2:	Not reported
Name:	TRUCK RAIL HANDLING INC
Address:	457 E 18TH ST
City,State,Zip:	TACOMA, WA 98421-1506
Facility Address 2:	Not reported
Facility ID:	63316697
EPA ID:	WAH000002261
NAICS:	488210
State Waste Code Desc:	Not reported
Federal Waste Code Desc:	D001
Form Comm:	Not reported
Data Year:	2016
Permit by Rule:	False
Mailing Address 2:	Not reported
Treatment by Generator:	False
Mixed Radioactive Waste:	False
Importer of Hazardous Waste:	False
Immediate Recycler:	False
Treatment/Storage/Disposal/Recycling Facility:	False



Map ID  
Direction  
Distance  
Elevation

MAP FINDINGS

Site

Database(s)

EDR ID Number  
EPA ID Number

**TRUCK RAIL HANDLING INC (Continued)**

**1001226262**

Generator of Dangerous Fuel Waste:	False
Generator Marketing to Burner:	False
Other Marketers (i.e., blender, distributor, etc.):	False
Utility Boiler Burner:	False
Industry Boiler Burner:	False
Industrial Furnace:	False
Smelter Defferal:	False
Universal Waste:	Not reported
Off-Specification:	Not reported
LN Address 2:	Not reported
Tax Reg #:	601138154
Business Type:	Not reported
Mail Name:	Truck Rail Handling Inc
Mailing Address:	457 E 18TH ST
Mailing City,State,Zip:	TACOMA, WA 98421-1506
Legal Organization Name:	Truck Rail Handling Inc
Legal Organization Type:	Private
Legal Contact:	Not reported
Legal Address:	45051 INDUSTRIAL DR
Legal Address 2:	Not reported
Legal City,State,Zip:	FREMONT, CA 94538
Legal Phone Number:	(510)657-4267
Legal Effective Date:	08/21/2000
Land Organization Name:	Truck Rail Handling Inc
Land Organization Type:	Private
Land Contact:	Not reported
Land Address:	45051 INDUSTRIAL DR
Land City,State,Zip:	FREMONT, CA 94538
Land Phone Number:	(510)657-4267
Operator Organization Name:	Truck Rail Handling Inc.
Operator Organization Type:	Private
Operator:	Mike McPherson
Operator Address:	457 E 18th St
Operator Address 2:	Not reported
Operator City,State,Zip:	TACOMA, WA 98421
Operator Phone Number:	(253)383-1009,ext 105
Operator Effective Date:	01/01/2008
Site Contact:	Mike McPherson
Site Contact Address:	457 E 18TH ST
Contact City,State,Zip:	TACOMA, WA 98421-1506
Site Contact Phone Number:	(253)383-1009,ext 105
Site Contact Email:	mmcpherson@qatptrh.com
Gen Status Code:	SQG
Monthly Generation:	False
Batch Generation:	True
One Time Generation:	False
Transport Own Waste:	False
Tranports Other Waste:	False
Recycler Onsite:	False
Transfer Facility:	True
Other Exemption:	Not reported
UW Battery Gen:	False
Used Oil Transporter:	False
Used Oil Transfer Facility:	True
Used Oil Processor:	False
Used Oil Refiner:	False
Used Oil Fuel Marketer Directs Shipments:	False



Map ID  
Direction  
Distance  
Elevation

MAP FINDINGS

Site

Database(s)

EDR ID Number  
EPA ID Number

**TRUCK RAIL HANDLING INC (Continued)**

**1001226262**

Used Oil Fuel Marketer Meets Specs:	False
Site Contact Address 2:	Not reported
Name:	TRUCK RAIL HANDLING INC
Address:	457 E 18TH ST
City,State,Zip:	TACOMA, WA 98421-1506
Facility Address 2:	Not reported
Facility ID:	63316697
EPA ID:	WAH000002261
NAICS:	488210
State Waste Code Desc:	Not reported
Federal Waste Code Desc:	D001
Form Comm:	Not reported
Data Year:	2015
Permit by Rule:	False
Mailing Address 2:	Not reported
Treatment by Generator:	False
Mixed Radioactive Waste:	False
Importer of Hazardous Waste:	False
Immediate Recycler:	False
Treatment/Storage/Disposal/Recycling Facility:	False
Generator of Dangerous Fuel Waste:	False
Generator Marketing to Burner:	False
Other Marketers (i.e., blender, distributor, etc.):	False
Utility Boiler Burner:	False
Industry Boiler Burner:	False
Industrial Furnace:	False
Smelter Defferal:	False
Universal Waste:	Not reported
Off-Specification:	Not reported
LN Address 2:	Not reported
Tax Reg #:	601138154
Business Type:	Not reported
Mail Name:	Truck Rail Handling Inc
Mailing Address:	457 E 18TH ST
Mailing City,State,Zip:	TACOMA, WA 98421-1506
Legal Organization Name:	Truck Rail Handling Inc
Legal Organization Type:	Private
Legal Contact:	Not reported
Legal Address:	45051 INDUSTRIAL DR
Legal Address 2:	Not reported
Legal City,State,Zip:	FREMONT, CA 94538
Legal Phone Number:	(510)657-4267
Legal Effective Date:	08/21/2000
Land Organization Name:	Truck Rail Handling Inc
Land Organization Type:	Private
Land Contact:	Not reported
Land Address:	45051 INDUSTRIAL DR
Land City,State,Zip:	FREMONT, CA 94538
Land Phone Number:	(510)657-4267
Operator Organization Name:	Truck Rail Handling Inc.
Operator Organization Type:	Private
Operator:	Mike McPherson
Operator Address:	457 E 18th St
Operator Address 2:	Not reported
Operator City,State,Zip:	TACOMA, WA 98421
Operator Phone Number:	(253)383-1009,ext 105



Map ID  
Direction  
Distance  
Elevation

MAP FINDINGS

Site

Database(s)

EDR ID Number  
EPA ID Number

**TRUCK RAIL HANDLING INC (Continued)**

**1001226262**

Operator Effective Date:	01/01/2008
Site Contact:	Mike McPherson
Site Contact Address:	457 E 18TH ST
Contact City,State,Zip:	TACOMA, WA 98421-1506
Site Contact Phone Number:	(253)383-1009,ext 105
Site Contact Email:	mmcpherson@qatptrh.com
Gen Status Code:	SQG
Monthly Generation:	False
Batch Generation:	True
One Time Generation:	False
Transport Own Waste:	False
Tranports Other Waste:	False
Recycler Onsite:	False
Transfer Facility:	True
Other Exemption:	Not reported
UW Battery Gen:	False
Used Oil Transporter:	False
Used Oil Transfer Facility:	True
Used Oil Processor:	False
Used Oil Refiner:	False
Used Oil Fuel Marketer Directs Shipments:	False
Used Oil Fuel Marketer Meets Specs:	False
Site Contact Address 2:	Not reported
Name:	TRUCK RAIL HANDLING INC
Address:	457 E 18TH ST
City,State,Zip:	TACOMA, WA 98421-1506
Facility Address 2:	Not reported
Facility ID:	63316697
EPA ID:	WAH000002261
NAICS:	488210
State Waste Code Desc:	Not reported
Federal Waste Code Desc:	D001
Form Comm:	Not reported
Data Year:	2014
Permit by Rule:	False
Mailing Address 2:	Not reported
Treatment by Generator:	False
Mixed Radioactive Waste:	False
Importer of Hazardous Waste:	False
Immediate Recycler:	False
Treatment/Storage/Disposal/Recycling Facility:	False
Generator of Dangerous Fuel Waste:	False
Generator Marketing to Burner:	False
Other Marketers (i.e., blender, distributor, etc.):	False
Utility Boiler Burner:	False
Industry Boiler Burner:	False
Industrial Furnace:	False
Smelter Defferal:	False
Universal Waste:	Not reported
Off-Specification:	Not reported
LN Address 2:	Not reported
Tax Reg #:	601138154
Business Type:	Not reported
Mail Name:	Truck Rail Handling Inc
Mailing Address:	457 E 18TH ST
Mailing City,State,Zip:	TACOMA, WA 98421-1506



Map ID  
Direction  
Distance  
Elevation

MAP FINDINGS

Site

Database(s)

EDR ID Number  
EPA ID Number

**TRUCK RAIL HANDLING INC (Continued)**

**1001226262**

Legal Organization Name:	Truck Rail Handling Inc
Legal Organization Type:	Private
Legal Contact:	Not reported
Legal Address:	45051 INDUSTRIAL DR
Legal Address 2:	Not reported
Legal City,State,Zip:	FREMONT, CA 94538
Legal Phone Number:	510657-4267 103
Legal Effective Date:	08/21/2000
Land Organization Name:	Truck Rail Handling Inc
Land Organization Type:	Private
Land Contact:	Not reported
Land Address:	45051 INDUSTRIAL DR
Land City,State,Zip:	FREMONT, CA 94538
Land Phone Number:	(510)657-4267
Operator Organization Name:	Truck Rail Handling Inc.
Operator Organization Type:	Private
Operator:	Mike McPherson
Operator Address:	457 E 18th St
Operator Address 2:	Not reported
Operator City,State,Zip:	TACOMA, WA 98421
Operator Phone Number:	(253)383-1009 ,ext 105
Operator Effective Date:	01/01/2008
Site Contact:	Mike McPherson
Site Contact Address:	457 E 18TH ST
Contact City,State,Zip:	TACOMA, WA 98421-1506
Site Contact Phone Number:	(253)383-1009 ,ext 105
Site Contact Email:	mmcpherson@qatp-trh.com
Gen Status Code:	SQG
Monthly Generation:	False
Batch Generation:	True
One Time Generation:	False
Transport Own Waste:	False
Tranports Other Waste:	False
Recycler Onsite:	False
Transfer Facility:	True
Other Exemption:	Not reported
UW Battery Gen:	False
Used Oil Transporter:	False
Used Oil Transfer Facility:	True
Used Oil Processor:	False
Used Oil Refiner:	False
Used Oil Fuel Marketer Directs Shipments:	False
Used Oil Fuel Marketer Meets Specs:	False
Site Contact Address 2:	Not reported
Name:	TRUCK RAIL HANDLING INC
Address:	457 E 18TH ST
City,State,Zip:	TACOMA, WA 98421-1506
Facility Address 2:	Not reported
Facility ID:	63316697
EPA ID:	WAH000002261
NAICS:	488210
State Waste Code Desc:	Not reported
Federal Waste Code Desc:	Not reported
Form Comm:	Not reported
Data Year:	2013
Permit by Rule:	False



Map ID  
Direction  
Distance  
Elevation

MAP FINDINGS

Site

Database(s)

EDR ID Number  
EPA ID Number

**TRUCK RAIL HANDLING INC (Continued)**

**1001226262**

Mailing Address 2:	Not reported
Treatment by Generator:	False
Mixed Radioactive Waste:	False
Importer of Hazardous Waste:	False
Immediate Recycler:	False
Treatment/Storage/Disposal/Recycling Facility:	False
Generator of Dangerous Fuel Waste:	False
Generator Marketing to Burner:	False
Other Marketers (i.e., blender, distributor, etc.):	False
Utility Boiler Burner:	False
Industry Boiler Burner:	False
Industrial Furnace:	False
Smelter Defferal:	False
Universal Waste:	Not reported
Off-Specification:	Not reported
LN Address 2:	Not reported
Tax Reg #:	601138154
Business Type:	Not reported
Mail Name:	Truck Rail Handling Inc
Mailing Address:	457 E 18TH ST
Mailing City,State,Zip:	TACOMA, WA 98421-1506
Legal Organization Name:	Truck Rail Handling Inc
Legal Organization Type:	Private
Legal Contact:	Not reported
Legal Address:	45051 INDUSTRIAL DR
Legal Address 2:	Not reported
Legal City,State,Zip:	FREMONT, CA 94538
Legal Phone Number:	510657-4267 103
Legal Effective Date:	08/21/2000
Land Organization Name:	Truck Rail Handling Inc
Land Organization Type:	Private
Land Contact:	Not reported
Land Address:	45051 INDUSTRIAL DR
Land City,State,Zip:	FREMONT, CA 94538
Land Phone Number:	510657-4267
Operator Organization Name:	Truck Rail Handling Inc.
Operator Organization Type:	Private
Operator:	Mike McPherson
Operator Address:	457 E 18th St
Operator Address 2:	Not reported
Operator City,State,Zip:	TACOMA, WA 98421
Operator Phone Number:	(253)383-1009 ,ext 105
Operator Effective Date:	01/01/2008
Site Contact:	Mike McPherson
Site Contact Address:	457 E 18TH ST
Contact City,State,Zip:	TACOMA, WA 98421-1506
Site Contact Phone Number:	(253)383-1009 ,ext 105
Site Contact Email:	mmcperson@qatp-trh.com
Gen Status Code:	XQG
Monthly Generation:	False
Batch Generation:	False
One Time Generation:	False
Transport Own Waste:	False
Tranports Other Waste:	False
Recycler Onsite:	False
Transfer Facility:	True
Other Exemption:	Not reported



Map ID  
Direction  
Distance  
Elevation

MAP FINDINGS

Site

Database(s)

EDR ID Number  
EPA ID Number

**TRUCK RAIL HANDLING INC (Continued)**

**1001226262**

UW Battery Gen:	False
Used Oil Transporter:	False
Used Oil Transfer Facility:	True
Used Oil Processor:	False
Used Oil Refiner:	False
Used Oil Fuel Marketer Directs Shipments:	False
Used Oil Fuel Marketer Meets Specs:	False
Site Contact Address 2:	Not reported
Name:	TRUCK RAIL HANDLING INC
Address:	457 E 18TH ST
City,State,Zip:	TACOMA, WA 98421-1506
Facility Address 2:	Not reported
Facility ID:	63316697
EPA ID:	WAH000002261
NAICS:	488210
State Waste Code Desc:	Not reported
Federal Waste Code Desc:	Not reported
Form Comm:	Not reported
Data Year:	2012
Permit by Rule:	False
Mailing Address 2:	Not reported
Treatment by Generator:	False
Mixed Radioactive Waste:	False
Importer of Hazardous Waste:	False
Immediate Recycler:	False
Treatment/Storage/Disposal/Recycling Facility:	False
Generator of Dangerous Fuel Waste:	False
Generator Marketing to Burner:	False
Other Marketers (i.e., blender, distributor, etc.):	False
Utility Boiler Burner:	False
Industry Boiler Burner:	False
Industrial Furnace:	False
Smelter Defferal:	False
Universal Waste:	Not reported
Off-Specification:	Not reported
LN Address 2:	Not reported
Tax Reg #:	601138154
Business Type:	Not reported
Mail Name:	Truck Rail Handling Inc
Mailing Address:	457 E 18TH ST
Mailing City,State,Zip:	TACOMA, WA 98421-1506
Legal Organization Name:	Truck Rail Handling Inc
Legal Organization Type:	Private
Legal Contact:	Not reported
Legal Address:	45051 INDUSTRIAL DR
Legal Address 2:	Not reported
Legal City,State,Zip:	FREMONT, CA 94538
Legal Phone Number:	510657-4267 103
Legal Effective Date:	08/21/2000
Land Organization Name:	Truck Rail Handling Inc
Land Organization Type:	Private
Land Contact:	Not reported
Land Address:	45051 INDUSTRIAL DR
Land City,State,Zip:	FREMONT, CA 94538
Land Phone Number:	510657-4267
Operator Organization Name:	Truck Rail Handling Inc.



Map ID  
Direction  
Distance  
Elevation

MAP FINDINGS

Site

Database(s)

EDR ID Number  
EPA ID Number

**TRUCK RAIL HANDLING INC (Continued)**

**1001226262**

Operator Organization Type:	Private
Operator:	Mike McPherson
Operator Address:	457 E 18th St
Operator Address 2:	Not reported
Operator City,State,Zip:	TACOMA, WA 98421
Operator Phone Number:	(253)383-1009 ,ext 105
Operator Effective Date:	01/01/2008
Site Contact:	Mike McPherson
Site Contact Address:	457 E 18TH ST
Contact City,State,Zip:	TACOMA, WA 98421-1506
Site Contact Phone Number:	(253)383-1009 ,ext 105
Site Contact Email:	mmcpherson@qatp-trh.com
Gen Status Code:	SQG
Monthly Generation:	False
Batch Generation:	True
One Time Generation:	False
Transport Own Waste:	False
Tranports Other Waste:	False
Recycler Onsite:	False
Transfer Facility:	True
Other Exemption:	Not reported
UW Battery Gen:	False
Used Oil Transporter:	False
Used Oil Transfer Facility:	True
Used Oil Processor:	False
Used Oil Refiner:	False
Used Oil Fuel Marketer Directs Shipments:	False
Used Oil Fuel Marketer Meets Specs:	False
Site Contact Address 2:	Not reported
Name:	TRUCK RAIL HANDLING INC
Address:	457 E 18TH ST
City,State,Zip:	TACOMA, WA 98421-1506
Facility Address 2:	Not reported
Facility ID:	63316697
EPA ID:	WAH000002261
NAICS:	488210
State Waste Code Desc:	Not reported
Federal Waste Code Desc:	Not reported
Form Comm:	Not reported
Data Year:	2011
Permit by Rule:	False
Mailing Address 2:	Not reported
Treatment by Generator:	False
Mixed Radioactive Waste:	False
Importer of Hazardous Waste:	False
Immediate Recycler:	False
Treatment/Storage/Disposal/Recycling Facility:	False
Generator of Dangerous Fuel Waste:	False
Generator Marketing to Burner:	False
Other Marketers (i.e., blender, distributor, etc.):	False
Utility Boiler Burner:	False
Industry Boiler Burner:	False
Industrial Furnace:	False
Smelter Defferal:	False
Universal Waste:	Not reported
Off-Specification:	Not reported



Map ID  
Direction  
Distance  
Elevation

MAP FINDINGS

Site

Database(s)

EDR ID Number  
EPA ID Number

**TRUCK RAIL HANDLING INC (Continued)**

**1001226262**

LN Address 2:	Not reported
Tax Reg #:	601138154
Business Type:	Not reported
Mail Name:	Truck Rail Handling Inc
Mailing Address:	457 E 18TH ST
Mailing City,State,Zip:	TACOMA, WA 98421-1506
Legal Organization Name:	Truck Rail Handling Inc
Legal Organization Type:	Private
Legal Contact:	Not reported
Legal Address:	45051 INDUSTRIAL DR
Legal Address 2:	Not reported
Legal City,State,Zip:	FREMONT, CA 94538
Legal Phone Number:	510657-4267 103
Legal Effective Date:	08/21/2000
Land Organization Name:	Truck Rail Handling Inc
Land Organization Type:	Private
Land Contact:	Not reported
Land Address:	45051 INDUSTRIAL DR
Land City,State,Zip:	FREMONT, CA 94538
Land Phone Number:	510657-4267
Operator Organization Name:	Truck Rail Handling Inc.
Operator Organization Type:	Private
Operator:	Mike McPherson
Operator Address:	457 E 18th St
Operator Address 2:	Not reported
Operator City,State,Zip:	TACOMA, WA 98421
Operator Phone Number:	(253)383-1009 ,ext 105
Operator Effective Date:	01/01/2008
Site Contact:	Mike McPherson
Site Contact Address:	457 E 18TH ST
Contact City,State,Zip:	TACOMA, WA 98421-1506
Site Contact Phone Number:	(253)383-1009 ,ext 105
Site Contact Email:	mmcpherson@qatp-trh.com
Gen Status Code:	SQG
Monthly Generation:	False
Batch Generation:	True
One Time Generation:	False
Transport Own Waste:	False
Tranports Other Waste:	False
Recycler Onsite:	False
Transfer Facility:	True
Other Exemption:	Not reported
UW Battery Gen:	False
Used Oil Transporter:	False
Used Oil Transfer Facility:	True
Used Oil Processor:	False
Used Oil Refiner:	False
Used Oil Fuel Marketer Directs Shipments:	False
Used Oil Fuel Marketer Meets Specs:	False
Site Contact Address 2:	Not reported
Name:	TRUCK RAIL HANDLING INC
Address:	457 E 18TH ST
City,State,Zip:	TACOMA, WA 98421-1506
Facility Address 2:	Not reported
Facility ID:	63316697
EPA ID:	WAH000002261



Map ID  
Direction  
Distance  
Elevation

MAP FINDINGS

Site

Database(s)

EDR ID Number  
EPA ID Number

**TRUCK RAIL HANDLING INC (Continued)**

**1001226262**

NAICS:	488210
State Waste Code Desc:	Not reported
Federal Waste Code Desc:	Not reported
Form Comm:	Not reported
Data Year:	2010
Permit by Rule:	False
Mailing Address 2:	Not reported
Treatment by Generator:	False
Mixed Radioactive Waste:	False
Importer of Hazardous Waste:	False
Immediate Recycler:	False
Treatment/Storage/Disposal/Recycling Facility:	False
Generator of Dangerous Fuel Waste:	False
Generator Marketing to Burner:	False
Other Marketers (i.e., blender, distributor, etc.):	False
Utility Boiler Burner:	False
Industry Boiler Burner:	False
Industrial Furnace:	False
Smelter Defferal:	False
Universal Waste:	Not reported
Off-Specification:	Not reported
LN Address 2:	Not reported
Tax Reg #:	601138154
Business Type:	Not reported
Mail Name:	Truck Rail Handling Inc
Mailing Address:	457 E 18TH ST
Mailing City,State,Zip:	TACOMA, WA 98421-1506
Legal Organization Name:	Truck Rail Handling Inc
Legal Organization Type:	Private
Legal Contact:	Not reported
Legal Address:	45051 INDUSTRIAL DR
Legal Address 2:	Not reported
Legal City,State,Zip:	FREMONT, CA 94538
Legal Phone Number:	510657-4267 103
Legal Effective Date:	08/21/2000
Land Organization Name:	Truck Rail Handling Inc
Land Organization Type:	Private
Land Contact:	Not reported
Land Address:	45051 INDUSTRIAL DR
Land City,State,Zip:	FREMONT, CA 94538
Land Phone Number:	510657-4267
Operator Organization Name:	Truck Rail Handling Inc.
Operator Organization Type:	Private
Operator:	Brad Cady
Operator Address:	457 E 18th St
Operator Address 2:	Not reported
Operator City,State,Zip:	TACOMA, WA 98421
Operator Phone Number:	(253)383-1009
Operator Effective Date:	07/28/1997
Site Contact:	Mike McPherson
Site Contact Address:	457 E 18TH ST
Contact City,State,Zip:	TACOMA, WA 98421-1506
Site Contact Phone Number:	(253)383-1009
Site Contact Email:	jcrews@qatp-trh.com
Gen Status Code:	SQG
Monthly Generation:	False
Batch Generation:	True



Map ID  
Direction  
Distance  
Elevation

MAP FINDINGS

Site

Database(s)

EDR ID Number  
EPA ID Number

**TRUCK RAIL HANDLING INC (Continued)**

**1001226262**

One Time Generation:	False
Transport Own Waste:	False
Tranports Other Waste:	False
Recycler Onsite:	False
Transfer Facility:	False
Other Exemption:	Not reported
UW Battery Gen:	False
Used Oil Transporter:	False
Used Oil Transfer Facility:	True
Used Oil Processor:	False
Used Oil Refiner:	False
Used Oil Fuel Marketer Directs Shipments:	False
Used Oil Fuel Marketer Meets Specs:	False
Site Contact Address 2:	Not reported
Name:	TRUCK RAIL HANDLING INC
Address:	457 E 18TH ST
City,State,Zip:	TACOMA, WA 98421-1506
Facility Address 2:	Not reported
Facility ID:	63316697
EPA ID:	WAH000002261
NAICS:	488210
State Waste Code Desc:	Not reported
Federal Waste Code Desc:	Not reported
Form Comm:	Not reported
Data Year:	2009
Permit by Rule:	False
Mailing Address 2:	Not reported
Treatment by Generator:	False
Mixed Radioactive Waste:	False
Importer of Hazardous Waste:	False
Immediate Recycler:	False
Treatment/Storage/Disposal/Recycling Facility:	False
Generator of Dangerous Fuel Waste:	False
Generator Marketing to Burner:	False
Other Marketers (i.e., blender, distributor, etc.):	False
Utility Boiler Burner:	False
Industry Boiler Burner:	False
Industrial Furnace:	False
Smelter Defferal:	False
Universal Waste:	Not reported
Off-Specification:	Not reported
LN Address 2:	Not reported
Tax Reg #:	601138154
Business Type:	Not reported
Mail Name:	Truck Rail Handling Inc
Mailing Address:	457 E 18TH ST
Mailing City,State,Zip:	TACOMA, WA 98421-1506
Legal Organization Name:	Truck Rail Handling Inc
Legal Organization Type:	Private
Legal Contact:	Not reported
Legal Address:	45051 INDUSTRIAL DR
Legal Address 2:	Not reported
Legal City,State,Zip:	FREMONT, CA 94538
Legal Phone Number:	510657-4267 103
Legal Effective Date:	08/21/2000
Land Organization Name:	Truck Rail Handling Inc



Map ID  
Direction  
Distance  
Elevation

MAP FINDINGS

Site

Database(s)

EDR ID Number  
EPA ID Number

**TRUCK RAIL HANDLING INC (Continued)**

**1001226262**

Land Organization Type:	Private
Land Contact:	Not reported
Land Address:	45051 INDUSTRIAL DR
Land City,State,Zip:	FREMONT, CA 94538
Land Phone Number:	510657-4267
Operator Organization Name:	Truck Rail Handling Inc.
Operator Organization Type:	Private
Operator:	Brad Cady
Operator Address:	457 E 18th St
Operator Address 2:	Not reported
Operator City,State,Zip:	TACOMA, WA 98421
Operator Phone Number:	(253)383-1009
Operator Effective Date:	07/28/1997
Site Contact:	Mike McPherson
Site Contact Address:	457 E 18TH ST
Contact City,State,Zip:	TACOMA, WA 98421-1506
Site Contact Phone Number:	(253)383-1009
Site Contact Email:	jcrews@qatp-trh.com
Gen Status Code:	SQG
Monthly Generation:	False
Batch Generation:	True
One Time Generation:	False
Transport Own Waste:	False
Tranports Other Waste:	False
Recycler Onsite:	False
Transfer Facility:	False
Other Exemption:	Not reported
UW Battery Gen:	False
Used Oil Transporter:	False
Used Oil Transfer Facility:	True
Used Oil Processor:	False
Used Oil Refiner:	False
Used Oil Fuel Marketer Directs Shipments:	False
Used Oil Fuel Marketer Meets Specs:	False
Site Contact Address 2:	Not reported

[Click this hyperlink](#) while viewing on your computer to access  
1 additional WA MANIFEST: record(s) in the EDR Site Report.

**NPDES:**

Name:	TRUCK RAIL HANDLING INC
Address:	457 E 18TH ST
City,State,Zip:	TACOMA, WA 98421
Facility Status:	Not reported
Facility Type:	Industrial SW GP
Admin Region:	Headquarters
Date Issued:	11/20/2019
Latitude:	Not reported
Longitude:	Not reported
Permit ID:	WAR002841
Permit Version:	Not reported
Permit Status:	Active
Permit SubStatus:	Not reported
Ecology Contact:	Not reported
WRIA:	Not reported
Permit Expiration Date:	12/31/2024
Effective Date:	01/01/2020



Map ID  
Direction  
Distance  
Elevation

MAP FINDINGS

Site

Database(s)

EDR ID Number  
EPA ID Number

**TRUCK RAIL HANDLING INC (Continued)**

**1001226262**

Days to Expiration: -1632

**BQ269**  
**NNE**  
**1/4-1/2**  
**0.480 mi.**  
**2537 ft.**

**TRUCK RAIL HANDLING INC TRANSPORTER**  
**457 E 18TH ST TRANSPORTER**  
**TACOMA, WA 98421**

**WA ALLSITES 1005445033**  
**RCRA NonGen / NLR WAH000012781**

**Site 2 of 5 in cluster BQ**

**Relative:**  
**Lower**  
**Actual:**  
**10 ft.**

**ALLSITES:**  
Name: TRUCK RAIL HANDLING INC TRANSPORTER  
Facility Id: 22736925

**RCRA Listings:**

Date Form Received by Agency:	2004-02-20 00:00:00.0
Handler Name:	TRUCK RAIL HANDLING INC TRANSPORTER
Handler Address:	457 E 18TH ST TRANSPORTER
Handler City,State,Zip:	TACOMA, WA 98421
EPA ID:	WAH000012781
Contact Name:	LYNNE LASATER
Contact Address:	45051 INDUSTRIAL DR
Contact City,State,Zip:	FREMONT, CA 94538
Contact Telephone:	510-657-4267
Contact Fax:	Not reported
Contact Email:	LLASATER@QATP-TRH.COM
Contact Title:	Not reported
EPA Region:	10
Land Type:	Other
Federal Waste Generator Description:	Not a generator, verified
Non-Notifier:	Not reported
Biennial Report Cycle:	Not reported
Accessibility:	Not reported
Active Site Indicator:	Not reported
State District Owner:	WA
State District:	SWRO
Mailing Address:	457 E 18TH ST TRANSPORTER
Mailing City,State,Zip:	TACOMA, WA 98421
Owner Name:	TRUCK RAIL HANDLING INC
Owner Type:	Private
Operator Name:	TRUCK RAIL HANDLING INC
Operator Type:	Private
Short-Term Generator Activity:	No
Importer Activity:	No
Mixed Waste Generator:	No
Transporter Activity:	No
Transfer Facility Activity:	No
Recycler Activity with Storage:	No
Small Quantity On-Site Burner Exemption:	No
Smelting Melting and Refining Furnace Exemption:	No
Underground Injection Control:	No
Off-Site Waste Receipt:	No
Universal Waste Indicator:	No
Universal Waste Destination Facility:	No
Federal Universal Waste:	No
Active Site Fed-Reg Treatment Storage and Disposal Facility:	Not reported
Active Site Converter Treatment storage and Disposal Facility:	Not reported
Active Site State-Reg Treatment Storage and Disposal Facility:	Not reported
Active Site State-Reg Handler:	---



Map ID  
Direction  
Distance  
Elevation

MAP FINDINGS

Site

Database(s)

EDR ID Number  
EPA ID Number

**TRUCK RAIL HANDLING INC TRANSPORTER (Continued)**

**1005445033**

Federal Facility Indicator:	Not reported
Hazardous Secondary Material Indicator:	NN
Sub-Part K Indicator:	Not reported
Commercial TSD Indicator:	No
Treatment Storage and Disposal Type:	Not reported
2018 GPRA Permit Baseline:	Not on the Baseline
2018 GPRA Renewals Baseline:	Not on the Baseline
Permit Renewals Workload Universe:	Not reported
Permit Workload Universe:	Not reported
Permit Progress Universe:	Not reported
Post-Closure Workload Universe:	Not reported
Closure Workload Universe:	Not reported
202 GPRA Corrective Action Baseline:	No
Corrective Action Workload Universe:	No
Subject to Corrective Action Universe:	No
Non-TSDs Where RCRA CA has Been Imposed Universe:	No
TSDs Potentially Subject to CA Under 3004 (u)/(v) Universe:	No
TSDs Only Subject to CA under Discretionary Auth Universe:	No
Corrective Action Priority Ranking:	No NCAPS ranking
Environmental Control Indicator:	No
Institutional Control Indicator:	No
Human Exposure Controls Indicator:	N/A
Groundwater Controls Indicator:	N/A
Operating TSD Universe:	Not reported
Full Enforcement Universe:	Not reported
Significant Non-Complier Universe:	No
Unaddressed Significant Non-Complier Universe:	No
Addressed Significant Non-Complier Universe:	No
Significant Non-Complier With a Compliance Schedule Universe:	No
Financial Assurance Required:	Not reported
Handler Date of Last Change:	2018-05-10 17:14:03.0
Recognized Trader-Importer:	No
Recognized Trader-Exporter:	No
Importer of Spent Lead Acid Batteries:	No
Exporter of Spent Lead Acid Batteries:	No
Recycler Activity Without Storage:	No
Manifest Broker:	No
Sub-Part P Indicator:	Not reported

**Handler - Owner Operator:**

Owner/Operator Indicator:	Owner
Owner/Operator Name:	TRUCK RAIL HAND T
Legal Status:	Private
Date Became Current:	2000-09-05 00:00:00.
Date Ended Current:	Not reported
Owner/Operator Address:	45051 INDUSTRIAL DR
Owner/Operator City,State,Zip:	FREMONT, CA 94538
Owner/Operator Telephone:	510-657-4267
Owner/Operator Telephone Ext:	Not reported
Owner/Operator Fax:	Not reported
Owner/Operator Email:	Not reported

Owner/Operator Indicator:	Operator
Owner/Operator Name:	JIM C
Legal Status:	Private
Date Became Current:	2000-09-05 00:00:00.



Map ID  
Direction  
Distance  
Elevation

MAP FINDINGS

Site

Database(s)

EDR ID Number  
EPA ID Number

**TRUCK RAIL HANDLING INC TRANSPORTER (Continued)**

**1005445033**

Date Ended Current:	Not reported
Owner/Operator Address:	457 E 18TH ST
Owner/Operator City,State,Zip:	TACOMA, WA 98421-1506
Owner/Operator Telephone:	253-383-1009
Owner/Operator Telephone Ext:	Not reported
Owner/Operator Fax:	Not reported
Owner/Operator Email:	Not reported
Owner/Operator Indicator:	Operator
Owner/Operator Name:	TRUCK RAIL HANDLING INC
Legal Status:	Private
Date Became Current:	Not reported
Date Ended Current:	Not reported
Owner/Operator Address:	457 E 18TH ST
Owner/Operator City,State,Zip:	TACOMA, WA 98421
Owner/Operator Telephone:	253-383-1009
Owner/Operator Telephone Ext:	Not reported
Owner/Operator Fax:	Not reported
Owner/Operator Email:	Not reported
Owner/Operator Indicator:	Owner
Owner/Operator Name:	TRUCK RAIL HANDLING INC
Legal Status:	Private
Date Became Current:	2000-09-05 00:00:00.
Date Ended Current:	Not reported
Owner/Operator Address:	45051 INDUSTRIAL DR
Owner/Operator City,State,Zip:	FREMONT, CA 94538
Owner/Operator Telephone:	510-657-4267
Owner/Operator Telephone Ext:	Not reported
Owner/Operator Fax:	Not reported
Owner/Operator Email:	Not reported
Owner/Operator Indicator:	Owner
Owner/Operator Name:	TRUCK RAIL HANDLING INC
Legal Status:	Private
Date Became Current:	2000-09-05 00:00:00.
Date Ended Current:	Not reported
Owner/Operator Address:	45051 INDUSTRIAL DR
Owner/Operator City,State,Zip:	FREMONT, CA 94538
Owner/Operator Telephone:	510-657-4267
Owner/Operator Telephone Ext:	Not reported
Owner/Operator Fax:	Not reported
Owner/Operator Email:	Not reported
Owner/Operator Indicator:	Operator
Owner/Operator Name:	TRUCK RAIL HANDLING INC
Legal Status:	Private
Date Became Current:	Not reported
Date Ended Current:	Not reported
Owner/Operator Address:	457 E 18TH ST
Owner/Operator City,State,Zip:	TACOMA, WA 98421
Owner/Operator Telephone:	253-383-1009
Owner/Operator Telephone Ext:	Not reported
Owner/Operator Fax:	Not reported
Owner/Operator Email:	Not reported
Owner/Operator Indicator:	Owner



Map ID  
Direction  
Distance  
Elevation

MAP FINDINGS

Site

Database(s)

EDR ID Number  
EPA ID Number

**TRUCK RAIL HANDLING INC TRANSPORTER (Continued)**

**1005445033**

Owner/Operator Name: TRUCK RAIL HANDLING INC  
Legal Status: Private  
Date Became Current: Not reported  
Date Ended Current: Not reported  
Owner/Operator Address: 45051 INDUSTRIAL DR  
Owner/Operator City,State,Zip: FREMONT, CA 94538  
Owner/Operator Telephone: 510-657-4267  
Owner/Operator Telephone Ext: Not reported  
Owner/Operator Fax: Not reported  
Owner/Operator Email: Not reported

Owner/Operator Indicator: Owner  
Owner/Operator Name: TRUCK RAIL HANDLING INC  
Legal Status: Private  
Date Became Current: Not reported  
Date Ended Current: Not reported  
Owner/Operator Address: 45051 INDUSTRIAL DR  
Owner/Operator City,State,Zip: FREMONT, CA 94538  
Owner/Operator Telephone: 510-657-4267  
Owner/Operator Telephone Ext: Not reported  
Owner/Operator Fax: Not reported  
Owner/Operator Email: Not reported

Owner/Operator Indicator: Owner  
Owner/Operator Name: TRUCK RAIL HANDLING INC  
Legal Status: Private  
Date Became Current: 2000-09-05 00:00:00.  
Date Ended Current: Not reported  
Owner/Operator Address: 45051 INDUSTRIAL DR  
Owner/Operator City,State,Zip: FREMONT, CA 94538  
Owner/Operator Telephone: 510-657-4267  
Owner/Operator Telephone Ext: Not reported  
Owner/Operator Fax: Not reported  
Owner/Operator Email: Not reported

Owner/Operator Indicator: Owner  
Owner/Operator Name: TRUCK RAIL HANDLING INC  
Legal Status: Private  
Date Became Current: 2000-09-05 00:00:00.  
Date Ended Current: Not reported  
Owner/Operator Address: 45051 INDUSTRIAL DR  
Owner/Operator City,State,Zip: FREMONT, CA 94538  
Owner/Operator Telephone: 510-657-4267  
Owner/Operator Telephone Ext: Not reported  
Owner/Operator Fax: Not reported  
Owner/Operator Email: Not reported

Owner/Operator Indicator: Owner  
Owner/Operator Name: TRUCK RAIL HANDLING INC  
Legal Status: Private  
Date Became Current: Not reported  
Date Ended Current: Not reported  
Owner/Operator Address: 45051 INDUSTRIAL DR  
Owner/Operator City,State,Zip: FREMONT, CA 94538  
Owner/Operator Telephone: 510-657-4267  
Owner/Operator Telephone Ext: Not reported  
Owner/Operator Fax: Not reported



Map ID  
Direction  
Distance  
Elevation

MAP FINDINGS

Site

Database(s)

EDR ID Number  
EPA ID Number

**TRUCK RAIL HANDLING INC TRANSPORTER (Continued)**

**1005445033**

Owner/Operator Email:	Not reported
Owner/Operator Indicator:	Operator
Owner/Operator Name:	TRUCK RAIL HANDLING INC
Legal Status:	Private
Date Became Current:	Not reported
Date Ended Current:	Not reported
Owner/Operator Address:	457 E 18TH ST
Owner/Operator City,State,Zip:	TACOMA, WA 98421
Owner/Operator Telephone:	253-383-1009
Owner/Operator Telephone Ext:	Not reported
Owner/Operator Fax:	Not reported
Owner/Operator Email:	Not reported
Owner/Operator Indicator:	Owner
Owner/Operator Name:	TRUCK RAIL HANDLING INC
Legal Status:	Private
Date Became Current:	Not reported
Date Ended Current:	Not reported
Owner/Operator Address:	45051 INDUSTRIAL DR
Owner/Operator City,State,Zip:	FREMONT, CA 94538
Owner/Operator Telephone:	510-657-4267
Owner/Operator Telephone Ext:	Not reported
Owner/Operator Fax:	Not reported
Owner/Operator Email:	Not reported
Owner/Operator Indicator:	Owner
Owner/Operator Name:	TRUCK RAIL HANDLING INC
Legal Status:	Private
Date Became Current:	Not reported
Date Ended Current:	Not reported
Owner/Operator Address:	45051 INDUSTRIAL DR
Owner/Operator City,State,Zip:	FREMONT, CA 94538
Owner/Operator Telephone:	510-657-4267
Owner/Operator Telephone Ext:	Not reported
Owner/Operator Fax:	Not reported
Owner/Operator Email:	Not reported
Owner/Operator Indicator:	Operator
Owner/Operator Name:	TRUCK RAIL HANDLING INC
Legal Status:	Private
Date Became Current:	Not reported
Date Ended Current:	Not reported
Owner/Operator Address:	457 E 18TH ST
Owner/Operator City,State,Zip:	TACOMA, WA 98421
Owner/Operator Telephone:	253-383-1009
Owner/Operator Telephone Ext:	Not reported
Owner/Operator Fax:	Not reported
Owner/Operator Email:	Not reported
Owner/Operator Indicator:	Operator
Owner/Operator Name:	TRUCK RAIL HANDLING INC
Legal Status:	Private
Date Became Current:	Not reported
Date Ended Current:	Not reported
Owner/Operator Address:	457 E 18TH ST
Owner/Operator City,State,Zip:	TACOMA, WA 98421



Map ID  
Direction  
Distance  
Elevation

MAP FINDINGS

Site

Database(s)

EDR ID Number  
EPA ID Number

**TRUCK RAIL HANDLING INC TRANSPORTER (Continued)**

**1005445033**

Owner/Operator Telephone:	253-383-1009
Owner/Operator Telephone Ext:	Not reported
Owner/Operator Fax:	Not reported
Owner/Operator Email:	Not reported
Owner/Operator Indicator:	Owner
Owner/Operator Name:	TRUCK RAIL HANDLING INC
Legal Status:	Private
Date Became Current:	Not reported
Date Ended Current:	Not reported
Owner/Operator Address:	45051 INDUSTRIAL DR
Owner/Operator City,State,Zip:	FREMONT, CA 94538
Owner/Operator Telephone:	510-657-4267
Owner/Operator Telephone Ext:	Not reported
Owner/Operator Fax:	Not reported
Owner/Operator Email:	Not reported
Owner/Operator Indicator:	Operator
Owner/Operator Name:	TRUCK RAIL HANDLING INC
Legal Status:	Private
Date Became Current:	Not reported
Date Ended Current:	Not reported
Owner/Operator Address:	45051 INDUSTRIAL DR
Owner/Operator City,State,Zip:	FREMONT, CA 94538
Owner/Operator Telephone:	510-657-4267
Owner/Operator Telephone Ext:	Not reported
Owner/Operator Fax:	Not reported
Owner/Operator Email:	Not reported
Owner/Operator Indicator:	Owner
Owner/Operator Name:	TRUCK RAIL HANDLING INC
Legal Status:	Private
Date Became Current:	2000-09-05 00:00:00.
Date Ended Current:	Not reported
Owner/Operator Address:	45051 INDUSTRIAL DR
Owner/Operator City,State,Zip:	FREMONT, CA 94538
Owner/Operator Telephone:	510-657-4267
Owner/Operator Telephone Ext:	Not reported
Owner/Operator Fax:	Not reported
Owner/Operator Email:	Not reported

**Historic Generators:**

Receive Date:	2003-01-22 00:00:00.0
Handler Name:	TRUCK RAIL HANDLING INC TRANSPORTER
Federal Waste Generator Description:	Not a generator, verified
State District Owner:	WA
Large Quantity Handler of Universal Waste:	No
Recognized Trader Importer:	No
Recognized Trader Exporter:	No
Spent Lead Acid Battery Importer:	No
Spent Lead Acid Battery Exporter:	No
Current Record:	No
Non Storage Recycler Activity:	Not reported
Electronic Manifest Broker:	Not reported
Receive Date:	2004-02-19 00:00:00.0
Handler Name:	TRUCK RAIL HANDLING INC TRANSPORTER



Map ID  
Direction  
Distance  
Elevation

MAP FINDINGS

Site

Database(s)

EDR ID Number  
EPA ID Number

**TRUCK RAIL HANDLING INC TRANSPORTER (Continued)**

**1005445033**

Federal Waste Generator Description: Not a generator, verified  
State District Owner: WA  
Large Quantity Handler of Universal Waste: No  
Recognized Trader Importer: No  
Recognized Trader Exporter: No  
Spent Lead Acid Battery Importer: No  
Spent Lead Acid Battery Exporter: No  
Current Record: No  
Non Storage Recycler Activity: Not reported  
Electronic Manifest Broker: Not reported

Receive Date: 2004-02-20 00:00:00.0  
Handler Name: TRUCK RAIL HANDLING INC TRANSPORTER  
Federal Waste Generator Description: Not a generator, verified  
State District Owner: WA  
Large Quantity Handler of Universal Waste: No  
Recognized Trader Importer: No  
Recognized Trader Exporter: No  
Spent Lead Acid Battery Importer: No  
Spent Lead Acid Battery Exporter: No  
Current Record: Yes  
Non Storage Recycler Activity: Not reported  
Electronic Manifest Broker: Not reported

Receive Date: 2000-09-05 00:00:00.0  
Handler Name: TRUCK RAIL HANDLING INC TRANSPORTER  
Federal Waste Generator Description: Not a generator, verified  
State District Owner: WA  
Large Quantity Handler of Universal Waste: No  
Recognized Trader Importer: No  
Recognized Trader Exporter: No  
Spent Lead Acid Battery Importer: No  
Spent Lead Acid Battery Exporter: No  
Current Record: No  
Non Storage Recycler Activity: Not reported  
Electronic Manifest Broker: Not reported

Receive Date: 2002-02-01 00:00:00.0  
Handler Name: TRUCK RAIL HANDLING INC TRANSPORTER  
Federal Waste Generator Description: Conditionally Exempt Small Quantity Generator  
State District Owner: WA  
Large Quantity Handler of Universal Waste: No  
Recognized Trader Importer: No  
Recognized Trader Exporter: No  
Spent Lead Acid Battery Importer: No  
Spent Lead Acid Battery Exporter: No  
Current Record: No  
Non Storage Recycler Activity: Not reported  
Electronic Manifest Broker: Not reported

Receive Date: 2003-01-22 00:00:00.0  
Handler Name: TRUCK RAIL HANDLING INC TRANSPORTER  
Federal Waste Generator Description: Conditionally Exempt Small Quantity Generator  
State District Owner: WA  
Large Quantity Handler of Universal Waste: No  
Recognized Trader Importer: No  
Recognized Trader Exporter: No



Map ID  
Direction  
Distance  
Elevation

MAP FINDINGS

Site

Database(s)

EDR ID Number  
EPA ID Number

**TRUCK RAIL HANDLING INC TRANSPORTER (Continued)**

**1005445033**

Spent Lead Acid Battery Importer:	No
Spent Lead Acid Battery Exporter:	No
Current Record:	No
Non Storage Recycler Activity:	Not reported
Electronic Manifest Broker:	Not reported
Receive Date:	2004-02-19 00:00:00.0
Handler Name:	TRUCK RAIL HANDLING INC TRANSPORTER
Federal Waste Generator Description:	Not a generator, verified
State District Owner:	WA
Large Quantity Handler of Universal Waste:	No
Recognized Trader Importer:	No
Recognized Trader Exporter:	No
Spent Lead Acid Battery Importer:	No
Spent Lead Acid Battery Exporter:	No
Current Record:	No
Non Storage Recycler Activity:	Not reported
Electronic Manifest Broker:	Not reported

List of NAICS Codes and Descriptions:

NAICS Code:	48821
NAICS Description:	SUPPORT ACTIVITIES FOR RAIL TRANSPORTATION

Facility Has Received Notices of Violation:

No Violations Found:

Evaluation Action Summary:

No Evaluations Found:

**BQ270 SAFETY KLEEN SYSTEMS 457 E 18TH**  
**NNE 457 E 18TH ST**  
**1/4-1/2 TACOMA, WA 98421**  
**0.480 mi.**  
**2537 ft. Site 3 of 5 in cluster BQ**

**WA ALLSITES S109555312**  
**N/A**

**Relative: ALLSITES:**  
**Lower Name: SAFETY KLEEN SYSTEMS 457 E 18TH**  
**Actual: Facility Id: 53196144**  
**10 ft.**

**BQ271 MPS INC**  
**NNE 457 E 18TH ST FRONT OF BLDG 2ND FLOOR**  
**1/4-1/2 TACOMA, WA 98421**  
**0.480 mi.**  
**2537 ft. Site 4 of 5 in cluster BQ**

**WA ALLSITES 1007081389**  
**FINDS N/A**  
**ECHO**

**Relative: ALLSITES:**  
**Lower Name: MPS INC**  
**Actual: Facility Id: 24976983**  
**10 ft.**

**FINDS:**  
**Registry ID: 110015581315**



Map ID  
Direction  
Distance  
Elevation

MAP FINDINGS

Site

Database(s)

EDR ID Number  
EPA ID Number

**MPS INC (Continued)**

**1007081389**

Click Here:

Environmental Interest/Information System:

Washington Facility / Site Identification System (WA-FSIS) provides a means to query and display data maintained by the Washington Department of Ecology. This system contains key information for each facility/site that is currently, or has been, of interest to the Air Quality, Dam Safety, Hazardous Waste, Toxics Cleanup, and Water Quality Programs.

RCRAInfo is a national information system that supports the Resource Conservation and Recovery Act (RCRA) program through the tracking of events and activities related to facilities that generate, transport, and treat, store, or dispose of hazardous waste. RCRAInfo allows RCRA program staff to track the notification, permit, compliance, and corrective action activities required under RCRA.

[Click this hyperlink](#) while viewing on your computer to access additional FINDS: detail in the EDR Site Report.

ECHO:

Envid: 1007081389  
Registry ID: 110015581315  
DFR URL: <http://echo.epa.gov/detailed-facility-report?fid=110015581315>  
Name: MPS INC  
Address: 457 E 18TH ST FRONT OF BLDG 2ND FLOOR  
City,State,Zip: TACOMA, WA 98421

**BQ272**  
**NNE**  
**1/4-1/2**  
**0.480 mi.**  
**2537 ft.**

**ARROW TRANSPORTATION COMPANY TACOMA TERMINAL**  
**457 E 18TH ST ARROW**  
**TACOMA, WA 98421**

**WA ALLSITES**  
**ICIS**  
**FINDS**  
**ECHO**

**1007081390**  
**N/A**

**Site 5 of 5 in cluster BQ**

**Relative:**  
**Lower**  
**Actual:**  
**10 ft.**

**ALLSITES:**  
Name: ARROW TRANSPORTATION CO TACOMA TERMINAL  
Facility Id: 94425177

**ICIS:**

Enforcement Action ID: 10-1998-0019  
FRS ID: 110015581324  
Action Name: ARROW TRANSPORTATION COMPANY OF DELAWARE  
Facility Name: ARROW TRANSPORTATION COMPANY TACOMA TERMINAL  
Facility Address: 457 E 18TH ST ARROW  
TACOMA, WA 98421  
Enforcement Action Type: Bankruptcy  
Facility County: PIERCE  
Program System Acronym: ICIS  
Enforcement Action Forum Desc: Judicial  
EA Type Code: BNK  
Facility SIC Code: 4213  
Federal Facility ID: Not reported  
Latitude in Decimal Degrees: 47.247125  
Longitude in Decimal Degrees: -122.425756  
Permit Type Desc: Not reported  
Program System Acronym: 21227  
Facility NAICS Code: Not reported  
Tribal Land Code: Not reported



Map ID  
Direction  
Distance  
Elevation

MAP FINDINGS

Site

Database(s)

EDR ID Number  
EPA ID Number

**ARROW TRANSPORTATION COMPANY TACOMA TERMINAL (Continued)**

**1007081390**

Facility Name: ARROW TRANSPORTATION CO TACOMA TERMINAL  
Address: 457 E 18TH ST ARROW  
Tribal Indicator: N  
Fed Facility: No  
NAIC Code: Not reported  
SIC Code: 4213

Facility Name: ARROW TRANSPORTATION CO TACOMA TERMINAL  
Address: 457 E 18TH ST ARROW  
Tribal Indicator: N  
Fed Facility: No  
NAIC Code: Not reported  
SIC Code: 4213

Facility Name: ARROW TRANSPORTATION CO TACOMA TERMINAL  
Address: 457 E 18TH ST ARROW  
Tribal Indicator: N  
Fed Facility: No  
NAIC Code: Not reported  
SIC Code: 4213

**FINDS:**

Registry ID: 110015581324

Click Here:

**Environmental Interest/Information System:**

Washington Facility / Site Identification System (WA-FSIS) provides a means to query and display data maintained by the Washington Department of Ecology. This system contains key information for each facility/site that is currently, or has been, of interest to the Air Quality, Dam Safety, Hazardous Waste, Toxics Cleanup, and Water Quality Programs.

RCRAInfo is a national information system that supports the Resource Conservation and Recovery Act (RCRA) program through the tracking of events and activities related to facilities that generate, transport, and treat, store, or dispose of hazardous waste. RCRAInfo allows RCRA program staff to track the notification, permit, compliance, and corrective action activities required under RCRA.

ICIS (Integrated Compliance Information System) is the Integrated Compliance Information System and provides a database that, when complete, will contain integrated Enforcement and Compliance information across most of EPA's programs. The vision for ICIS is to replace EPA's independent databases that contain Enforcement data with a single repository for that information. Currently, ICIS contains all Federal Administrative and Judicial enforcement actions. This information is maintained in ICIS by EPA in the Regional offices and it Headquarters. A future release of ICIS will replace the Permit Compliance System (PCS) which supports the NPDES and will integrate that information with Federal actions already in the system. ICIS also has the capability to track other activities occurring in the Region that support Compliance and Enforcement programs. These include; Incident Tracking, Compliance Assistance, and Compliance Monitoring.

[Click this hyperlink](#) while viewing on your computer to access additional FINDS: detail in the EDR Site Report.



Map ID  
Direction  
Distance  
Elevation

MAP FINDINGS

Site

Database(s)

EDR ID Number  
EPA ID Number

**ARROW TRANSPORTATION COMPANY TACOMA TERMINAL (Continued)**

**1007081390**

**ECHO:**

Envid: 1007081390  
Registry ID: 110015581324  
DFR URL: <http://echo.epa.gov/detailed-facility-report?fid=110015581324>  
Name: ARROW TRANSPORTATION CO TACOMA TERMINAL  
Address: 457 E 18TH ST ARROW  
City,State,Zip: TACOMA, WA 98421

**BR273**  
**ENE**  
**1/4-1/2**  
**0.482 mi.**  
**2544 ft.**  
**ALL COTE COATINGS INC**  
**1311 E 25TH ST**  
**TACOMA, WA 98421**  
**Site 1 of 2 in cluster BR**

**WA ALLSITES** **S109824372**  
**N/A**

**Relative:**  
**Lower**  
**Actual:**  
**23 ft.**

**ALLSITES:**  
Name: BRESHON MACHINE  
Facility Id: 9531  
Name: ALL COTE COATINGS INC  
Facility Id: 54832571

**BK274**  
**West**  
**1/4-1/2**  
**0.482 mi.**  
**2547 ft.**  
**ADAMS BRAKE SERVICE**  
**2324 S JEFFERSON AVE**  
**TACOMA, WA 98402**  
**Site 6 of 6 in cluster BK**

**WA ALLSITES** **1000878487**  
**RCRA NonGen / NLR** **WA0000072793**  
**FINDS**  
**ECHO**

**Relative:**  
**Higher**  
**Actual:**  
**150 ft.**

**ALLSITES:**  
Name: ADAMS BRAKE SERVICE  
Facility Id: 42948571

**RCRA Listings:**

Date Form Received by Agency: 2001-01-16 00:00:00.0  
Handler Name: ADAMS BRAKE SERVICE  
Handler Address: 2324 S JEFFERSON AVE  
Handler City,State,Zip: TACOMA, WA 98402  
EPA ID: WA0000072793  
Contact Name: EARL VAN DIEST  
Contact Address: 2324 S JEFFERSON AVE  
Contact City,State,Zip: TACOMA, WA 98402  
Contact Telephone: 253-627-2366  
Contact Fax: Not reported  
Contact Email: Not reported  
Contact Title: Not reported  
EPA Region: 10  
Land Type: Other  
Federal Waste Generator Description: Not a generator, verified  
Non-Notifier: Not reported  
Biennial Report Cycle: Not reported  
Accessibility: Not reported  
Active Site Indicator: Not reported  
State District Owner: WA  
State District: SWRO  
Mailing Address: 2324 S JEFFERSON AVE  
Mailing City,State,Zip: TACOMA, WA 98402



Map ID  
Direction  
Distance  
Elevation

MAP FINDINGS

Site

Database(s)

EDR ID Number  
EPA ID Number

**ADAMS BRAKE SERVICE (Continued)**

**1000878487**

Owner Name:	ADAMS BRAKE SERVICE
Owner Type:	Private
Operator Name:	ADAMS BRAKE SERVICE
Operator Type:	Private
Short-Term Generator Activity:	No
Importer Activity:	No
Mixed Waste Generator:	No
Transporter Activity:	No
Transfer Facility Activity:	No
Recycler Activity with Storage:	No
Small Quantity On-Site Burner Exemption:	No
Smelting Melting and Refining Furnace Exemption:	No
Underground Injection Control:	No
Off-Site Waste Receipt:	No
Universal Waste Indicator:	No
Universal Waste Destination Facility:	No
Federal Universal Waste:	No
Active Site Fed-Reg Treatment Storage and Disposal Facility:	Not reported
Active Site Converter Treatment storage and Disposal Facility:	Not reported
Active Site State-Reg Treatment Storage and Disposal Facility:	Not reported
Active Site State-Reg Handler:	---
Federal Facility Indicator:	Not reported
Hazardous Secondary Material Indicator:	NN
Sub-Part K Indicator:	Not reported
Commercial TSD Indicator:	No
Treatment Storage and Disposal Type:	Not reported
2018 GPRA Permit Baseline:	Not on the Baseline
2018 GPRA Renewals Baseline:	Not on the Baseline
Permit Renewals Workload Universe:	Not reported
Permit Workload Universe:	Not reported
Permit Progress Universe:	Not reported
Post-Closure Workload Universe:	Not reported
Closure Workload Universe:	Not reported
202 GPRA Corrective Action Baseline:	No
Corrective Action Workload Universe:	No
Subject to Corrective Action Universe:	No
Non-TSDFs Where RCRA CA has Been Imposed Universe:	No
TSDFs Potentially Subject to CA Under 3004 (u)/(v) Universe:	No
TSDFs Only Subject to CA under Discretionary Auth Universe:	No
Corrective Action Priority Ranking:	No NCAPS ranking
Environmental Control Indicator:	No
Institutional Control Indicator:	No
Human Exposure Controls Indicator:	N/A
Groundwater Controls Indicator:	N/A
Operating TSDF Universe:	Not reported
Full Enforcement Universe:	Not reported
Significant Non-Complier Universe:	No
Unaddressed Significant Non-Complier Universe:	No
Addressed Significant Non-Complier Universe:	No
Significant Non-Complier With a Compliance Schedule Universe:	No
Financial Assurance Required:	Not reported
Handler Date of Last Change:	2018-05-07 13:45:20.0
Recognized Trader-Importer:	No
Recognized Trader-Exporter:	No
Importer of Spent Lead Acid Batteries:	No
Exporter of Spent Lead Acid Batteries:	No
Recycler Activity Without Storage:	No



Map ID  
Direction  
Distance  
Elevation

MAP FINDINGS

Site

Database(s)

EDR ID Number  
EPA ID Number

**ADAMS BRAKE SERVICE (Continued)**

**1000878487**

Manifest Broker: No  
Sub-Part P Indicator: Not reported

**Handler - Owner Operator:**

Owner/Operator Indicator: Owner  
Owner/Operator Name: VANDIEST, EARL  
Legal Status: Private  
Date Became Current: Not reported  
Date Ended Current: Not reported  
Owner/Operator Address: 2324 S JEFFERSON AVE  
Owner/Operator City,State,Zip: TACOMA, WA 98402  
Owner/Operator Telephone: 253-627-2366  
Owner/Operator Telephone Ext: Not reported  
Owner/Operator Fax: Not reported  
Owner/Operator Email: Not reported

Owner/Operator Indicator: Owner  
Owner/Operator Name: ADAMS BRAKE SERVICE  
Legal Status: Private  
Date Became Current: Not reported  
Date Ended Current: Not reported  
Owner/Operator Address: 2324 S JEFFERSON AVE  
Owner/Operator City,State,Zip: TACOMA, WA 98402  
Owner/Operator Telephone: 000-000-0000  
Owner/Operator Telephone Ext: Not reported  
Owner/Operator Fax: Not reported  
Owner/Operator Email: Not reported

Owner/Operator Indicator: Owner  
Owner/Operator Name: ADAMS BRAKE SERVICE  
Legal Status: Private  
Date Became Current: Not reported  
Date Ended Current: Not reported  
Owner/Operator Address: 2324 S JEFFERSON AVE  
Owner/Operator City,State,Zip: TACOMA, WA 98402  
Owner/Operator Telephone: 000-000-0000  
Owner/Operator Telephone Ext: Not reported  
Owner/Operator Fax: Not reported  
Owner/Operator Email: Not reported

Owner/Operator Indicator: Owner  
Owner/Operator Name: ADAMS BRAKE SERVICE  
Legal Status: Private  
Date Became Current: Not reported  
Date Ended Current: Not reported  
Owner/Operator Address: 2324 S JEFFERSON AVE  
Owner/Operator City,State,Zip: TACOMA, WA 98402  
Owner/Operator Telephone: 000-000-0000  
Owner/Operator Telephone Ext: Not reported  
Owner/Operator Fax: Not reported  
Owner/Operator Email: Not reported

Owner/Operator Indicator: Owner  
Owner/Operator Name: VANDIEST, EARL  
Legal Status: Private  
Date Became Current: Not reported



Map ID  
Direction  
Distance  
Elevation

MAP FINDINGS

Site

Database(s)

EDR ID Number  
EPA ID Number

**ADAMS BRAKE SERVICE (Continued)**

**1000878487**

Date Ended Current: Not reported  
Owner/Operator Address: 2324 S JEFFERSON AVE  
Owner/Operator City,State,Zip: TACOMA, WA 98402  
Owner/Operator Telephone: 253-627-2366  
Owner/Operator Telephone Ext: Not reported  
Owner/Operator Fax: Not reported  
Owner/Operator Email: Not reported

Owner/Operator Indicator: Operator  
Owner/Operator Name: ADAMS BRAKE SERVICE  
Legal Status: Private  
Date Became Current: Not reported  
Date Ended Current: Not reported  
Owner/Operator Address: 2324 S JEFFERSON AVE  
Owner/Operator City,State,Zip: TACOMA, WA 98402  
Owner/Operator Telephone: 000-000-0000  
Owner/Operator Telephone Ext: Not reported  
Owner/Operator Fax: Not reported  
Owner/Operator Email: Not reported

Owner/Operator Indicator: Operator  
Owner/Operator Name: ADAMS BRAKE SERVICE  
Legal Status: Private  
Date Became Current: Not reported  
Date Ended Current: Not reported  
Owner/Operator Address: 2324 S JEFFERSON AVE  
Owner/Operator City,State,Zip: TACOMA, WA 98402  
Owner/Operator Telephone: 000-000-0000  
Owner/Operator Telephone Ext: Not reported  
Owner/Operator Fax: Not reported  
Owner/Operator Email: Not reported

Owner/Operator Indicator: Operator  
Owner/Operator Name: ADAMS BRAKE SERVICE  
Legal Status: Private  
Date Became Current: Not reported  
Date Ended Current: Not reported  
Owner/Operator Address: 2324 S JEFFERSON AVE  
Owner/Operator City,State,Zip: TACOMA, WA 98402  
Owner/Operator Telephone: 000-000-0000  
Owner/Operator Telephone Ext: Not reported  
Owner/Operator Fax: Not reported  
Owner/Operator Email: Not reported

Owner/Operator Indicator: Operator  
Owner/Operator Name: ADAMS BRAKE SERVICE  
Legal Status: Private  
Date Became Current: Not reported  
Date Ended Current: Not reported  
Owner/Operator Address: 2324 S JEFFERSON AVE  
Owner/Operator City,State,Zip: TACOMA, WA 98402  
Owner/Operator Telephone: 000-000-0000  
Owner/Operator Telephone Ext: Not reported  
Owner/Operator Fax: Not reported  
Owner/Operator Email: Not reported

Owner/Operator Indicator: Operator



Map ID  
Direction  
Distance  
Elevation

MAP FINDINGS

Site

Database(s)

EDR ID Number  
EPA ID Number

**ADAMS BRAKE SERVICE (Continued)**

**1000878487**

Owner/Operator Name: ADAMS BRAKE SERVICE  
Legal Status: Private  
Date Became Current: Not reported  
Date Ended Current: Not reported  
Owner/Operator Address: 2324 S JEFFERSON AVE  
Owner/Operator City,State,Zip: TACOMA, WA 98402  
Owner/Operator Telephone: 000-000-0000  
Owner/Operator Telephone Ext: Not reported  
Owner/Operator Fax: Not reported  
Owner/Operator Email: Not reported

Owner/Operator Indicator: Owner  
Owner/Operator Name: VANDIEST, EARL  
Legal Status: Private  
Date Became Current: Not reported  
Date Ended Current: Not reported  
Owner/Operator Address: 2324 S JEFFERSON AVE  
Owner/Operator City,State,Zip: TACOMA, WA 98402  
Owner/Operator Telephone: 253-627-2366  
Owner/Operator Telephone Ext: Not reported  
Owner/Operator Fax: Not reported  
Owner/Operator Email: Not reported

Owner/Operator Indicator: Owner  
Owner/Operator Name: ADAMS BRAKE SERVICE  
Legal Status: Private  
Date Became Current: 1996-05-01 00:00:00.  
Date Ended Current: Not reported  
Owner/Operator Address: 2324 S JEFFERSON AVE  
Owner/Operator City,State,Zip: TACOMA, WA 98402  
Owner/Operator Telephone: 253-627-2366  
Owner/Operator Telephone Ext: Not reported  
Owner/Operator Fax: Not reported  
Owner/Operator Email: Not reported

Owner/Operator Indicator: Operator  
Owner/Operator Name: ADAMS BRAKE SERVICE  
Legal Status: Private  
Date Became Current: Not reported  
Date Ended Current: Not reported  
Owner/Operator Address: 2324 S JEFFERSON AVE  
Owner/Operator City,State,Zip: TACOMA, WA 98402  
Owner/Operator Telephone: 000-000-0000  
Owner/Operator Telephone Ext: Not reported  
Owner/Operator Fax: Not reported  
Owner/Operator Email: Not reported

Owner/Operator Indicator: Owner  
Owner/Operator Name: VANDIEST, EARL  
Legal Status: Private  
Date Became Current: Not reported  
Date Ended Current: Not reported  
Owner/Operator Address: 2324 S JEFFERSON AVE  
Owner/Operator City,State,Zip: TACOMA, WA 98402  
Owner/Operator Telephone: 253-627-2366  
Owner/Operator Telephone Ext: Not reported  
Owner/Operator Fax: Not reported



Map ID  
Direction  
Distance  
Elevation

MAP FINDINGS

Site

Database(s)

EDR ID Number  
EPA ID Number

**ADAMS BRAKE SERVICE (Continued)**

**1000878487**

Owner/Operator Email:	Not reported
Owner/Operator Indicator:	Owner
Owner/Operator Name:	ADAMS BRAKE SERVICE
Legal Status:	Private
Date Became Current:	1996-05-01 00:00:00.
Date Ended Current:	Not reported
Owner/Operator Address:	2324 S JEFFERSON AVE
Owner/Operator City,State,Zip:	TACOMA, WA 98402
Owner/Operator Telephone:	253-627-2366
Owner/Operator Telephone Ext:	Not reported
Owner/Operator Fax:	Not reported
Owner/Operator Email:	Not reported
Owner/Operator Indicator:	Owner
Owner/Operator Name:	ADAMS BRAKE SERVICE
Legal Status:	Private
Date Became Current:	Not reported
Date Ended Current:	Not reported
Owner/Operator Address:	2324 S JEFFERSON AVE
Owner/Operator City,State,Zip:	TACOMA, WA 98402
Owner/Operator Telephone:	000-000-0000
Owner/Operator Telephone Ext:	Not reported
Owner/Operator Fax:	Not reported
Owner/Operator Email:	Not reported
Owner/Operator Indicator:	Operator
Owner/Operator Name:	ADAMS BRAKE SERVICE
Legal Status:	Private
Date Became Current:	Not reported
Date Ended Current:	Not reported
Owner/Operator Address:	2324 S JEFFERSON AVE
Owner/Operator City,State,Zip:	TACOMA, WA 98402
Owner/Operator Telephone:	000-000-0000
Owner/Operator Telephone Ext:	Not reported
Owner/Operator Fax:	Not reported
Owner/Operator Email:	Not reported
Owner/Operator Indicator:	Owner
Owner/Operator Name:	VANDIEST, EARL
Legal Status:	Private
Date Became Current:	Not reported
Date Ended Current:	Not reported
Owner/Operator Address:	2324 S JEFFERSON AVE
Owner/Operator City,State,Zip:	TACOMA, WA 98402
Owner/Operator Telephone:	253-627-2366
Owner/Operator Telephone Ext:	Not reported
Owner/Operator Fax:	Not reported
Owner/Operator Email:	Not reported
Owner/Operator Indicator:	Owner
Owner/Operator Name:	ADAMS BRAKE SERVICE
Legal Status:	Private
Date Became Current:	1996-05-01 00:00:00.
Date Ended Current:	Not reported
Owner/Operator Address:	2324 S JEFFERSON AVE
Owner/Operator City,State,Zip:	TACOMA, WA 98402



Map ID  
Direction  
Distance  
Elevation

MAP FINDINGS

Site

Database(s)

EDR ID Number  
EPA ID Number

**ADAMS BRAKE SERVICE (Continued)**

**1000878487**

Owner/Operator Telephone:	253-627-2366
Owner/Operator Telephone Ext:	Not reported
Owner/Operator Fax:	Not reported
Owner/Operator Email:	Not reported
Owner/Operator Indicator:	Owner
Owner/Operator Name:	ADAMS BRAKE SERVICE
Legal Status:	Private
Date Became Current:	1996-05-01 00:00:00.
Date Ended Current:	Not reported
Owner/Operator Address:	2324 S JEFFERSON AVE
Owner/Operator City,State,Zip:	TACOMA, WA 98402
Owner/Operator Telephone:	253-627-2366
Owner/Operator Telephone Ext:	Not reported
Owner/Operator Fax:	Not reported
Owner/Operator Email:	Not reported
Owner/Operator Indicator:	Owner
Owner/Operator Name:	ADAMS BRAKE SER A
Legal Status:	Private
Date Became Current:	1996-05-01 00:00:00.
Date Ended Current:	Not reported
Owner/Operator Address:	2324 S JEFFERSON AVE
Owner/Operator City,State,Zip:	TACOMA, WA 98402-1405
Owner/Operator Telephone:	253-627-2366
Owner/Operator Telephone Ext:	Not reported
Owner/Operator Fax:	Not reported
Owner/Operator Email:	Not reported
Owner/Operator Indicator:	Operator
Owner/Operator Name:	ADAMS BRAKE SERVICE
Legal Status:	Private
Date Became Current:	Not reported
Date Ended Current:	Not reported
Owner/Operator Address:	2324 S JEFFERSON AVE
Owner/Operator City,State,Zip:	TACOMA, WA 98402-1405
Owner/Operator Telephone:	253-627-2366
Owner/Operator Telephone Ext:	Not reported
Owner/Operator Fax:	Not reported
Owner/Operator Email:	Not reported
Owner/Operator Indicator:	Owner
Owner/Operator Name:	ADAMS BRAKE SERVICE
Legal Status:	Private
Date Became Current:	1996-05-01 00:00:00.
Date Ended Current:	Not reported
Owner/Operator Address:	2324 S JEFFERSON AVE
Owner/Operator City,State,Zip:	TACOMA, WA 98402
Owner/Operator Telephone:	253-627-2366
Owner/Operator Telephone Ext:	Not reported
Owner/Operator Fax:	Not reported
Owner/Operator Email:	Not reported
Owner/Operator Indicator:	Owner
Owner/Operator Name:	ADAMS BRAKE SERVICE
Legal Status:	Private
Date Became Current:	1996-05-01 00:00:00.



Map ID  
Direction  
Distance  
Elevation

MAP FINDINGS

Site

Database(s)

EDR ID Number  
EPA ID Number

**ADAMS BRAKE SERVICE (Continued)**

**1000878487**

Date Ended Current:	Not reported
Owner/Operator Address:	2324 S JEFFERSON AVE
Owner/Operator City,State,Zip:	TACOMA, WA 98402
Owner/Operator Telephone:	253-627-2366
Owner/Operator Telephone Ext:	Not reported
Owner/Operator Fax:	Not reported
Owner/Operator Email:	Not reported

Historic Generators:

Receive Date:	2001-01-16 00:00:00.0
Handler Name:	ADAMS BRAKE SERVICE
Federal Waste Generator Description:	Not a generator, verified
State District Owner:	WA
Large Quantity Handler of Universal Waste:	No
Recognized Trader Importer:	No
Recognized Trader Exporter:	No
Spent Lead Acid Battery Importer:	No
Spent Lead Acid Battery Exporter:	No
Current Record:	No
Non Storage Recycler Activity:	Not reported
Electronic Manifest Broker:	Not reported

Receive Date:	2001-01-16 00:00:00.0
Handler Name:	ADAMS BRAKE SERVICE
Federal Waste Generator Description:	Not a generator, verified
State District Owner:	WA
Large Quantity Handler of Universal Waste:	No
Recognized Trader Importer:	No
Recognized Trader Exporter:	No
Spent Lead Acid Battery Importer:	No
Spent Lead Acid Battery Exporter:	No
Current Record:	No
Non Storage Recycler Activity:	Not reported
Electronic Manifest Broker:	Not reported

Receive Date:	2001-01-16 00:00:00.0
Handler Name:	ADAMS BRAKE SERVICE
Federal Waste Generator Description:	Not a generator, verified
State District Owner:	WA
Large Quantity Handler of Universal Waste:	No
Recognized Trader Importer:	No
Recognized Trader Exporter:	No
Spent Lead Acid Battery Importer:	No
Spent Lead Acid Battery Exporter:	No
Current Record:	Yes
Non Storage Recycler Activity:	Not reported
Electronic Manifest Broker:	Not reported

Receive Date:	1993-12-31 00:00:00.0
Handler Name:	ADAMS BRAKE SERVICE
Federal Waste Generator Description:	Small Quantity Generator
State District Owner:	WA
Large Quantity Handler of Universal Waste:	No
Recognized Trader Importer:	No
Recognized Trader Exporter:	No
Spent Lead Acid Battery Importer:	No
Spent Lead Acid Battery Exporter:	No



Map ID  
Direction  
Distance  
Elevation

MAP FINDINGS

Site

Database(s)

EDR ID Number  
EPA ID Number

**ADAMS BRAKE SERVICE (Continued)**

**1000878487**

Current Record:	No
Non Storage Recycler Activity:	Not reported
Electronic Manifest Broker:	Not reported
Receive Date:	1997-04-11 00:00:00.0
Handler Name:	ADAMS BRAKE SERVICE
Federal Waste Generator Description:	Conditionally Exempt Small Quantity Generator
State District Owner:	WA
Large Quantity Handler of Universal Waste:	No
Recognized Trader Importer:	No
Recognized Trader Exporter:	No
Spent Lead Acid Battery Importer:	No
Spent Lead Acid Battery Exporter:	No
Current Record:	No
Non Storage Recycler Activity:	Not reported
Electronic Manifest Broker:	Not reported
Receive Date:	1997-06-03 00:00:00.0
Handler Name:	ADAMS BRAKE SERVICE
Federal Waste Generator Description:	Conditionally Exempt Small Quantity Generator
State District Owner:	WA
Large Quantity Handler of Universal Waste:	No
Recognized Trader Importer:	No
Recognized Trader Exporter:	No
Spent Lead Acid Battery Importer:	No
Spent Lead Acid Battery Exporter:	No
Current Record:	No
Non Storage Recycler Activity:	Not reported
Electronic Manifest Broker:	Not reported
Receive Date:	1998-02-13 00:00:00.0
Handler Name:	ADAMS BRAKE SERVICE
Federal Waste Generator Description:	Conditionally Exempt Small Quantity Generator
State District Owner:	WA
Large Quantity Handler of Universal Waste:	No
Recognized Trader Importer:	No
Recognized Trader Exporter:	No
Spent Lead Acid Battery Importer:	No
Spent Lead Acid Battery Exporter:	No
Current Record:	No
Non Storage Recycler Activity:	Not reported
Electronic Manifest Broker:	Not reported
Receive Date:	1999-03-11 00:00:00.0
Handler Name:	ADAMS BRAKE SERVICE
Federal Waste Generator Description:	Conditionally Exempt Small Quantity Generator
State District Owner:	WA
Large Quantity Handler of Universal Waste:	No
Recognized Trader Importer:	No
Recognized Trader Exporter:	No
Spent Lead Acid Battery Importer:	No
Spent Lead Acid Battery Exporter:	No
Current Record:	No
Non Storage Recycler Activity:	Not reported
Electronic Manifest Broker:	Not reported
Receive Date:	2000-02-24 00:00:00.0



Map ID  
Direction  
Distance  
Elevation

MAP FINDINGS

Site

Database(s)

EDR ID Number  
EPA ID Number

**ADAMS BRAKE SERVICE (Continued)**

**1000878487**

Handler Name:	ADAMS BRAKE SERVICE
Federal Waste Generator Description:	Conditionally Exempt Small Quantity Generator
State District Owner:	WA
Large Quantity Handler of Universal Waste:	No
Recognized Trader Importer:	No
Recognized Trader Exporter:	No
Spent Lead Acid Battery Importer:	No
Spent Lead Acid Battery Exporter:	No
Current Record:	No
Non Storage Recycler Activity:	Not reported
Electronic Manifest Broker:	Not reported

List of NAICS Codes and Descriptions:

NAICS Code:	811118
NAICS Description:	OTHER AUTOMOTIVE MECHANICAL AND ELECTRICAL REPAIR AND MAINTENANCE

Facility Has Received Notices of Violation:

Found Violation:	No
Agency Which Determined Violation:	Not reported
Violation Short Description:	Not reported
Date Violation was Determined:	Not reported
Actual Return to Compliance Date:	Not reported
Return to Compliance Qualifier:	Not reported
Violation Responsible Agency:	Not reported
Scheduled Compliance Date:	Not reported
Enforcement Identifier:	Not reported
Date of Enforcement Action:	Not reported
Enforcement Responsible Agency:	Not reported
Enforcement Docket Number:	Not reported
Enforcement Attorney:	Not reported
Corrective Action Component:	Not reported
Appeal Initiated Date:	Not reported
Appeal Resolution Date:	Not reported
Disposition Status Date:	Not reported
Disposition Status:	Not reported
Disposition Status Description:	Not reported
Consent/Final Order Sequence Number:	Not reported
Consent/Final Order Respondent Name:	Not reported
Consent/Final Order Lead Agency:	Not reported
Enforcement Type:	Not reported
Enforcement Responsible Person:	Not reported
Enforcement Responsible Sub-Organization:	Not reported
SEP Sequence Number:	Not reported
SEP Expenditure Amount:	Not reported
SEP Scheduled Completion Date:	Not reported
SEP Actual Date:	Not reported
SEP Defaulted Date:	Not reported
SEP Type:	Not reported
SEP Type Description:	Not reported
Proposed Amount:	Not reported
Final Monetary Amount:	Not reported
Paid Amount:	Not reported
Final Count:	Not reported
Final Amount:	Not reported



Map ID  
Direction  
Distance  
Elevation

MAP FINDINGS

Site

Database(s)

EDR ID Number  
EPA ID Number

**ADAMS BRAKE SERVICE (Continued)**

**1000878487**

Evaluation Action Summary:

Evaluation Date:	1997-08-28 00:00:00.0
Evaluation Responsible Agency:	State
Found Violation:	No
Evaluation Type Description:	COMPLIANCE ASSISTANCE VISIT
Evaluation Responsible Person Identifier:	WADES
Evaluation Responsible Sub-Organization:	SW
Actual Return to Compliance Date:	Not reported
Scheduled Compliance Date:	Not reported
Date of Request:	Not reported
Date Response Received:	Not reported
Request Agency:	Not reported
Former Citation:	Not reported

FINDS:

Registry ID: 110005302387

Click Here:

Environmental Interest/Information System:

RCRAInfo is a national information system that supports the Resource Conservation and Recovery Act (RCRA) program through the tracking of events and activities related to facilities that generate, transport, and treat, store, or dispose of hazardous waste. RCRAInfo allows RCRA program staff to track the notification, permit, compliance, and corrective action activities required under RCRA.

[Click this hyperlink](#) while viewing on your computer to access additional FINDS: detail in the EDR Site Report.

ECHO:

Envid:	1000878487
Registry ID:	110005302387
DFR URL:	<a href="http://echo.epa.gov/detailed-facility-report?fid=110005302387">http://echo.epa.gov/detailed-facility-report?fid=110005302387</a>
Name:	ADAMS BRAKE SERVICE
Address:	2324 S JEFFERSON AVE
City,State,Zip:	TACOMA, WA 98402

**BI275**  
**WNW**  
**1/4-1/2**  
**0.484 mi.**  
**2558 ft.**  
**PACIFIC AVE S 17TH TO S25TH ST**  
**PACIFIC AVE S 17TH S 25TH ST**  
**TACOMA, WA 98402**  
**Site 3 of 3 in cluster BI**

**WA ALLSITES** **S110038023**  
**N/A**

<b>Relative:</b>	<b>ALLSITES:</b>	
<b>Higher</b>	Name:	PACIFIC AVE S 17TH TO S25TH ST
<b>Actual:</b>	Facility Id:	3955
<b>90 ft.</b>		



Map ID  
Direction  
Distance  
Elevation

MAP FINDINGS

EDR ID Number  
EPA ID Number

<b>BO276</b> <b>WSW</b> <b>1/4-1/2</b> <b>0.485 mi.</b> <b>2562 ft.</b>	<b>MAYCO FISH COMPANY LTD</b> <b>2535 S JEFFERSON AVE</b> <b>TACOMA, WA 98402</b>  <b>Site 2 of 3 in cluster BO</b>	<b>WA ALLSITES</b> <b>FINDS</b>	<b>1007073051</b> <b>N/A</b>
---	---	------------------------------------	---------------------------------

**Relative:** ALLSITES:  
**Higher** Name: MAYCO FISH COMPANY LTD  
**Actual:** Facility Id: 29676663  
**163 ft.**

FINDS:  
Registry ID: 110015496827

Click Here:

Environmental Interest/Information System:

Washington Facility / Site Identification System (WA-FSIS) provides a means to query and display data maintained by the Washington Department of Ecology. This system contains key information for each facility/site that is currently, or has been, of interest to the Air Quality, Dam Safety, Hazardous Waste, Toxics Cleanup, and Water Quality Programs.

[Click this hyperlink](#) while viewing on your computer to access additional FINDS: detail in the EDR Site Report.

<b>277</b> <b>NNW</b> <b>1/4-1/2</b> <b>0.486 mi.</b> <b>2568 ft.</b>	<b>SUPERVALU INTERNATIONAL WAREHOUSE</b> <b>1801 E D ST</b> <b>TACOMA, WA 98421</b>	<b>WA ALLSITES</b>	<b>S110038720</b> <b>N/A</b>
---	---	--------------------	---------------------------------

**Relative:** ALLSITES:  
**Lower** Name: SUPERVALU INTERNATIONAL WAREHOUSE  
**Actual:** Facility Id: 7821  
**6 ft.**

<b>BO278</b> <b>WSW</b> <b>1/4-1/2</b> <b>0.488 mi.</b> <b>2576 ft.</b>	<b>JEFFERSON ST FUEL STATION</b> <b>2524 S JEFFERSON ST</b> <b>TACOMA, WA 98402</b>  <b>Site 3 of 3 in cluster BO</b>	<b>WA UST</b> <b>WA ALLSITES</b>	<b>U003352410</b> <b>N/A</b>
---	---	-------------------------------------	---------------------------------

**Relative:** UST:  
**Higher** Name: JEFFERSON ST FUEL STATION  
**Actual:** Address: 2524 S JEFFERSON ST  
**161 ft.** City: TACOMA  
Zip: 98402  
Facility ID: 27797138  
Site Id: 100594  
UBI: Not reported  
Phone Number: Not reported  
Decimal Latitude: 47.2377170283  
Decimal Longitude: -122.43922599

Tank Name: 1  
Tag Number: Not reported  
Tank Status: Removed  
Tank Status Date: 08/06/1996  
Tank Install Date: 01/01/1986



Map ID  
Direction  
Distance  
Elevation

MAP FINDINGS

Site

Database(s)

EDR ID Number  
EPA ID Number

**JEFFERSON ST FUEL STATION (Continued)**

**U003352410**

Tank Closure Date: Not reported  
Capacity Range: 10,000 to 19,999 Gallons  
Tank Permit Expiration Date: Not reported  
Tank Upgrade Date: 05/11/1998  
Tank Spill Prevention: Spill Bucket/Spill Box  
Tank Overfill Prevention: Ball Float Valve (vent line)  
Tank Material: Fiberglass Reinforced Plastic  
Tank Construction: Single Wall Tank  
Tank Tightness Test: Not reported  
Tank Corrosion Protection: Sacrificial Anode  
Tank Manifold: Not reported  
Tank Release Detection: Vapor Monitoring  
Tank SFC Type: Not reported  
Pipe Material: Not reported  
Pipe Construction: Double Wall Pipe  
Pipe Primary Release Detection: Automatic Line Leak Detector (ALLD)  
Pipe Second Release Detection: Not reported  
Pipe Corrosion Protection: Sacrificial Anode  
Pipe Pumping System: Pressurized System  
Responsible Unit: Southwest  
Dispenser/Pump SFC Type: Not reported

Name: JEFFERSON ST FUEL STATION  
Address: 2524 S JEFFERSON ST  
City: TACOMA  
Zip: 98402

Tank Name: 2  
Tag Number: Not reported  
Tank Status: Removed  
Tank Status Date: 08/06/1996  
Tank Install Date: 01/01/1986  
Tank Closure Date: Not reported  
Capacity Range: 10,000 to 19,999 Gallons  
Tank Permit Expiration Date: Not reported  
Tank Upgrade Date: 05/11/1998  
Tank Spill Prevention: Spill Bucket/Spill Box  
Tank Overfill Prevention: Ball Float Valve (vent line)  
Tank Material: Fiberglass Reinforced Plastic  
Tank Construction: Single Wall Tank  
Tank Tightness Test: Not reported  
Tank Corrosion Protection: Sacrificial Anode  
Tank Manifold: Not reported  
Tank Release Detection: Vapor Monitoring  
Tank SFC Type: Not reported  
Pipe Material: Not reported  
Pipe Construction: Double Wall Pipe  
Pipe Primary Release Detection: Automatic Line Leak Detector (ALLD)  
Pipe Second Release Detection: Not reported  
Pipe Corrosion Protection: Sacrificial Anode  
Pipe Pumping System: Pressurized System  
Responsible Unit: Southwest  
Dispenser/Pump SFC Type: Not reported

**ALLSITES:**

Name: JEFFERSON ST FUEL STATION  
Facility Id: 27797138



Map ID  
Direction  
Distance  
Elevation

MAP FINDINGS

EDR ID Number  
EPA ID Number

279  
WNW  
1/4-1/2  
0.491 mi.  
2593 ft.

CHIHULY INC TACOMA  
2101 S JEFFERSON AVE  
TACOMA, WA 98402

WA ALLSITES  
WA MANIFEST

S110038142  
N/A

Relative:  
Higher  
Actual:  
114 ft.

ALLSITES:

Name: CHIHULY INC TACOMA  
Facility Id: 9078

WA MANIFEST:

Name: CHIHULY INC TACOMA  
Address: 2101 S JEFFERSON AVE  
City,State,Zip: TACOMA, WA 98402  
Facility Address 2: Not reported  
Facility ID: 9078  
EPA ID: WAH000035332  
NAICS: 453998  
State Waste Code Desc: WT02  
Federal Waste Code Desc: Not reported  
Form Comm: Not reported  
Data Year: 2014  
Permit by Rule: False  
Mailing Address 2: Not reported  
Treatment by Generator: False  
Mixed Radioactive Waste: False  
Importer of Hazardous Waste: False  
Immediate Recycler: False  
Treatment/Storage/Disposal/Recycling Facility: False  
Generator of Dangerous Fuel Waste: False  
Generator Marketing to Burner: False  
Other Marketers (i.e., blender, distributor, etc.): False  
Utility Boiler Burner: False  
Industry Boiler Burner: False  
Industrial Furnace: False  
Smelter Defferal: False  
Universal Waste: Not reported  
Off-Specification: Not reported  
LN Address 2: Not reported  
Tax Reg #: Not reported  
Business Type: Glass Art  
Mail Name: Chihuly Studio  
Mailing Address: 1111 NW 50th St  
Mailing City,State,Zip: Seattle, WA 98107  
Legal Organization Name: Chihuly Family Trust  
Legal Organization Type: Private  
Legal Contact: fka Dale Chihuly Living Trust  
Legal Address: 1111 NW 50th St  
Legal Address 2: Not reported  
Legal City,State,Zip: Seattle, WA 98107  
Legal Phone Number: (206)781-7807  
Legal Effective Date: 01/01/1999  
Land Organization Name: Chihuly Family Trust  
Land Organization Type: Private  
Land Contact: fka Dale Chihuly Living Trust  
Land Address: 1111 NW 50th St  
Land City,State,Zip: Seattle, WA 98107  
Land Phone Number: (206)781-7807  
Operator Organization Name: Chihuly Inc



Map ID  
Direction  
Distance  
Elevation

MAP FINDINGS

Site

Database(s)

EDR ID Number  
EPA ID Number

**CHIHULY INC TACOMA (Continued)**

**S110038142**

Operator Organization Type:	Private
Operator:	Erin Kantola
Operator Address:	2101 S Jefferson Ave
Operator Address 2:	Not reported
Operator City,State,Zip:	Tacoma, WA 98402
Operator Phone Number:	(253)627-0460
Operator Effective Date:	01/01/1999
Site Contact:	Erin Kantola
Site Contact Address:	2101 S Jefferson Ave
Contact City,State,Zip:	Tacoma, WA 98402
Site Contact Phone Number:	(253)627-0460
Site Contact Email:	erink@chihuly.com
Gen Status Code:	SQG
Monthly Generation:	False
Batch Generation:	True
One Time Generation:	False
Transport Own Waste:	False
Tranports Other Waste:	False
Recycler Onsite:	False
Transfer Facility:	False
Other Exemption:	Not reported
UW Battery Gen:	False
Used Oil Transporter:	False
Used Oil Transfer Facility:	False
Used Oil Processor:	False
Used Oil Refiner:	False
Used Oil Fuel Marketer Directs Shipments:	False
Used Oil Fuel Marketer Meets Specs:	False
Site Contact Address 2:	Not reported
Waste Stream Generated:	
Waste Managed Off Site:	Y
State Only Waste Code 1:	Not reported
State Only Waste Code 2:	Not reported
Report Managed On Site:	0
KG Managed On Site:	0
Generator Treatment Code:	Not reported
Permit By Rule Code:	Not reported
WCDE Residence Code:	Not reported
WCDH Origin Code:	1
WCDE On Site Code:	Not reported
WCDB Code:	W219
Description:	Alkaline Mixture with Silver
CORb Sequence Number:	149649
Sequence Number:	3335285
Mixed Radioactive Flag:	False
Designation Code:	D
Reported Quantity:	30
Quantity Unit:	GAL
Kilograms Quantity:	102.060001
Density Number:	7.5
Density Quantity:	PPG
Waste Managed Off Site:	Y
State Only Waste Code 1:	WT02
State Only Waste Code 2:	Not reported
Report Managed On Site:	0
KG Managed On Site:	0



Map ID  
Direction  
Distance  
Elevation

MAP FINDINGS

Site

Database(s)

EDR ID Number  
EPA ID Number

**CHIHULY INC TACOMA (Continued)**

**S110038142**

Generator Treatment Code: Not reported  
Permit By Rule Code: Not reported  
WCDE Residence Code: Not reported  
WCDH Origin Code: 1  
WCDE On Site Code: Not reported  
WCDB Code: W119  
Description: #93 Sensitizer Contaminated With Water  
CORb Sequence Number: 149649  
Sequence Number: 3335310  
Mixed Radioactive Flag: False  
Designation Code: D  
Reported Quantity: 14  
Quantity Unit: GAL  
Kilograms Quantity: 47.6280008  
Density Number: 7.5  
Density Quantity: PPG

Waste Managed Off Site: Y  
State Only Waste Code 1: Not reported  
State Only Waste Code 2: Not reported  
Report Managed On Site: 0  
KG Managed On Site: 0  
Generator Treatment Code: Not reported  
Permit By Rule Code: Not reported  
WCDE Residence Code: Not reported  
WCDH Origin Code: 1  
WCDE On Site Code: Not reported  
WCDB Code: W119  
Description: Tin for Gold Solution  
CORb Sequence Number: 149649  
Sequence Number: 3335335  
Mixed Radioactive Flag: False  
Designation Code: D  
Reported Quantity: 2  
Quantity Unit: GAL  
Kilograms Quantity: 6.80400011  
Density Number: 7.5  
Density Quantity: PPG

Waste Managed Off Site: Y  
State Only Waste Code 1: Not reported  
State Only Waste Code 2: Not reported  
Report Managed On Site: 0  
KG Managed On Site: 0  
Generator Treatment Code: Not reported  
Permit By Rule Code: Not reported  
WCDE Residence Code: Not reported  
WCDH Origin Code: 1  
WCDE On Site Code: Not reported  
WCDB Code: W119  
Description: Corrosive Liquid with Lead  
CORb Sequence Number: 149649  
Sequence Number: 3335391  
Mixed Radioactive Flag: False  
Designation Code: D  
Reported Quantity: 1  
Quantity Unit: GAL



Map ID  
Direction  
Distance  
Elevation

MAP FINDINGS

Site

Database(s)

EDR ID Number  
EPA ID Number

**CHIHULY INC TACOMA (Continued)**

**S110038142**

Kilograms Quantity:	3.40200005
Density Number:	7.5
Density Quantity:	PPG
Waste Managed Off Site:	Y
State Only Waste Code 1:	Not reported
State Only Waste Code 2:	Not reported
Report Managed On Site:	0
KG Managed On Site:	0
Generator Treatment Code:	Not reported
Permit By Rule Code:	Not reported
WCDE Residence Code:	Not reported
WCDH Origin Code:	1
WCDE On Site Code:	Not reported
WCDB Code:	W219
Description:	High PH Alkaline Mixture with Silver
CORb Sequence Number:	149649
Sequence Number:	3335342
Mixed Radioactive Flag:	False
Designation Code:	D
Reported Quantity:	8
Quantity Unit:	GAL
Kilograms Quantity:	27.2160004
Density Number:	7.5
Density Quantity:	PPG
Waste Managed Off Site:	Y
State Only Waste Code 1:	Not reported
State Only Waste Code 2:	Not reported
Report Managed On Site:	0
KG Managed On Site:	0
Generator Treatment Code:	Not reported
Permit By Rule Code:	Not reported
WCDE Residence Code:	Not reported
WCDH Origin Code:	1
WCDE On Site Code:	Not reported
WCDB Code:	W113
Description:	Chromic Acid Solution
CORb Sequence Number:	149649
Sequence Number:	3335349
Mixed Radioactive Flag:	False
Designation Code:	D
Reported Quantity:	15
Quantity Unit:	GAL
Kilograms Quantity:	51.0300008
Density Number:	7.5
Density Quantity:	PPG
Waste Managed Off Site:	Y
State Only Waste Code 1:	WT02
State Only Waste Code 2:	Not reported
Report Managed On Site:	0
KG Managed On Site:	0
Generator Treatment Code:	Not reported
Permit By Rule Code:	Not reported
WCDE Residence Code:	Not reported
WCDH Origin Code:	1



Map ID  
Direction  
Distance  
Elevation

MAP FINDINGS

Site

Database(s)

EDR ID Number  
EPA ID Number

**CHIHULY INC TACOMA (Continued)**

**S110038142**

WCDE On Site Code: Not reported  
WCDB Code: W119  
Description: Gold Solution - Acid  
CORb Sequence Number: 149649  
Sequence Number: 3335339  
Mixed Radioactive Flag: False  
Designation Code: D  
Reported Quantity: 1  
Quantity Unit: GAL  
Kilograms Quantity: 3.40200005  
Density Number: 7.5  
Density Quantity: PPG

Shipments Send:

CORB Waste Sequence Number: 149649  
Waste Sequence Number: 3335339  
Sequence Number: 1822577  
Shipment Date: 2014-04-16 00:00:00  
Manifest Document ID: 007596458FLE  
Reported Quantity: 1  
Unit of Measure: GAL  
Kilograms Quantity: 3.40200005  
Receiving EPAID: IDD073114654

Waste Sequence Number: 3335285  
Sequence Number: 1822450  
Shipment Date: 2014-01-16 00:00:00  
Manifest Document ID: 005224660FLE  
Reported Quantity: 30  
Unit of Measure: GAL  
Kilograms Quantity: 102.060001  
Receiving EPAID: IDD073114654

Waste Sequence Number: 3335310  
Sequence Number: 1822510  
Shipment Date: 2014-02-18 00:00:00  
Manifest Document ID: 007598306FLE  
Reported Quantity: 14  
Unit of Measure: GAL  
Kilograms Quantity: 47.6280008  
Receiving EPAID: IDD073114654

Waste Sequence Number: 3335335  
Sequence Number: 1822531  
Shipment Date: 2014-04-16 00:00:00  
Manifest Document ID: 007596458FLE  
Reported Quantity: 2  
Unit of Measure: GAL  
Kilograms Quantity: 6.80400011  
Receiving EPAID: IDD073114654

Waste Sequence Number: 3335342  
Sequence Number: 1822582  
Shipment Date: 2014-04-16 00:00:00  
Manifest Document ID: 007596458FLE  
Reported Quantity: 8  
Unit of Measure: GAL



Map ID  
Direction  
Distance  
Elevation

MAP FINDINGS

Site

Database(s)

EDR ID Number  
EPA ID Number

**CHIHULY INC TACOMA (Continued)**

**S110038142**

Kilograms Quantity:	27.2160004
Receiving EPAID:	IDD073114654
Waste Sequence Number:	3335349
Sequence Number:	1822613
Shipment Date:	2014-02-18 00:00:00
Mainfest Document ID:	007598306FLE
Reported Quantity:	15
Unit of Measure:	GAL
Kilograms Quantity:	51.0300008
Receiving EPAID:	IDD073114654
Waste Sequence Number:	3335391
Sequence Number:	1822631
Shipment Date:	2014-04-16 00:00:00
Mainfest Document ID:	007596458FLE
Reported Quantity:	1
Unit of Measure:	GAL
Kilograms Quantity:	3.40200005
Receiving EPAID:	IDD073114654
Waste Stream Off Site Mgmt:	
Waste CORB Sequence Number:	149649
Waste Sequence Number:	3335391
Sequence Number:	848374
Received EPAID:	IDD073114654
Managed Quantity:	1
Kilogram Quantity:	3.40200005
Recycled Percentage:	Not reported
Waste Management System Code:	H132
Waste Sequence Number:	3335339
Sequence Number:	848315
Received EPAID:	IDD073114654
Managed Quantity:	1
Kilogram Quantity:	3.40200005
Recycled Percentage:	Not reported
Waste Management System Code:	H132
Waste Sequence Number:	3335285
Sequence Number:	848269
Received EPAID:	IDD073114654
Managed Quantity:	30
Kilogram Quantity:	102.060001
Recycled Percentage:	0
Waste Management System Code:	H132
Waste Sequence Number:	3335310
Sequence Number:	848275
Received EPAID:	IDD073114654
Managed Quantity:	14
Kilogram Quantity:	47.6280008
Recycled Percentage:	Not reported
Waste Management System Code:	H132
Waste Sequence Number:	3335335
Sequence Number:	848303



Map ID  
Direction  
Distance  
Elevation

MAP FINDINGS

Site

Database(s)

EDR ID Number  
EPA ID Number

**CHIHULY INC TACOMA (Continued)**

**S110038142**

Received EPAID: IDD073114654  
Managed Quantity: 2  
Kilogram Quantity: 6.80400011  
Recycled Percentage: Not reported  
Waste Management System Code: H132

Waste Sequence Number: 3335342  
Sequence Number: 848331  
Received EPAID: IDD073114654  
Managed Quantity: 8  
Kilogram Quantity: 27.2160004  
Recycled Percentage: Not reported  
Waste Management System Code: H132

Waste Sequence Number: 3335349  
Sequence Number: 848342  
Received EPAID: IDD073114654  
Managed Quantity: 15  
Kilogram Quantity: 51.0300008  
Recycled Percentage: Not reported  
Waste Management System Code: H132

**Waste Stream Comments:**

CORB Waste Sequence Number: 149649  
Comments: Alkaline Mixture with Silver  
Waste Sequence Number: 3335285  
Sequence Number: 1

Comments: A-7 Glass Sensitizer Contaminated with Water A-8 Glass Sensitizer  
Contaminated with Water  
Waste Sequence Number: 3335310  
Sequence Number: 1

Comments: Tin for Gold Solution  
Waste Sequence Number: 3335335  
Sequence Number: 1

Comments: Gold Solution - Acid  
Waste Sequence Number: 3335339  
Sequence Number: 1

Comments: High PH Alkaline Mixture with Silver  
Waste Sequence Number: 3335342  
Sequence Number: 1

Comments: Chromic Acid Solution  
Waste Sequence Number: 3335349  
Sequence Number: 1

Comments: Corrosive Liquid with Lead  
Waste Sequence Number: 3335391  
Sequence Number: 1

**Waste Stream EPA Code:**

CORB Waste Sequence Number: 149649  
Waste Sequence Number: 3335285



Map ID  
Direction  
Distance  
Elevation

MAP FINDINGS

Site

Database(s)

EDR ID Number  
EPA ID Number

**CHIHULY INC TACOMA (Continued)**

**S110038142**

Sequence Number: 7536392  
WCDA Code: D011

Waste Sequence Number: 3335310  
Sequence Number: 7536437  
WCDA Code: D002

Waste Sequence Number: 3335335  
Sequence Number: 7536669  
WCDA Code: D002

Waste Sequence Number: 3335342  
Sequence Number: 7536858  
WCDA Code: D002

Waste Sequence Number: 3335342  
Sequence Number: 7536859  
WCDA Code: D011

Waste Sequence Number: 3335391  
Sequence Number: 7537230  
WCDA Code: D002

Waste Sequence Number: 3335391  
Sequence Number: 7537231  
WCDA Code: D008

Waste Sequence Number: 3335349  
Sequence Number: 7537037  
WCDA Code: D002

Waste Sequence Number: 3335349  
Sequence Number: 7537038  
WCDA Code: D007

Waste Stream Source Code:  
CORB Waste Sequence Number: 149649  
Waste Sequence Number: 3335285  
Sequence Number: 1  
WCDD Code: G19

Waste Sequence Number: 3335310  
Sequence Number: 1  
WCDD Code: G19

Waste Sequence Number: 3335349  
Sequence Number: 1  
WCDD Code: G08

Waste Sequence Number: 3335335  
Sequence Number: 1  
WCDD Code: G09

Waste Sequence Number: 3335339  
Sequence Number: 1  
WCDD Code: G09



Map ID  
Direction  
Distance  
Elevation

MAP FINDINGS

Site

Database(s)

EDR ID Number  
EPA ID Number

**CHIHULY INC TACOMA (Continued)**

**S110038142**

Waste Sequence Number:	3335342
Sequence Number:	1
WCDD Code:	G09
Waste Sequence Number:	3335391
Sequence Number:	1
WCDD Code:	G09
Name:	CHIHULY INC TACOMA
Address:	2101 S JEFFERSON AVE
City,State,Zip:	TACOMA, WA 98402
Facility Address 2:	Not reported
Facility ID:	9078
EPA ID:	WAH000035332
NAICS:	453998
State Waste Code Desc:	WT02
Federal Waste Code Desc:	Not reported
Form Comm:	Not reported
Data Year:	2013
Permit by Rule:	False
Mailing Address 2:	Not reported
Treatment by Generator:	False
Mixed Radioactive Waste:	False
Importer of Hazardous Waste:	False
Immediate Recycler:	False
Treatment/Storage/Disposal/Recycling Facility:	False
Generator of Dangerous Fuel Waste:	False
Generator Marketing to Burner:	False
Other Marketers (i.e., blender, distributor, etc.):	False
Utility Boiler Burner:	False
Industry Boiler Burner:	False
Industrial Furnace:	False
Smelter Defferal:	False
Universal Waste:	Not reported
Off-Specification:	Not reported
LN Address 2:	Not reported
Tax Reg #:	600531572
Business Type:	Glass Art
Mail Name:	Chihuly Studio
Mailing Address:	1111 NW 50th St
Mailing City,State,Zip:	Seattle, WA 98107
Legal Organization Name:	Chihuly Family Trust
Legal Organization Type:	Private
Legal Contact:	fka Dale Chihuly Living Trust
Legal Address:	1111 NW 50th St
Legal Address 2:	Not reported
Legal City,State,Zip:	Seattle, WA 98107
Legal Phone Number:	(206)781-7807
Legal Effective Date:	01/01/1999
Land Organization Name:	Chihuly Family Trust
Land Organization Type:	Private
Land Contact:	fka Dale Chihuly Living Trust
Land Address:	1111 NW 50th St
Land City,State,Zip:	Seattle, WA 98107
Land Phone Number:	(206)781-7807
Operator Organization Name:	Chihuly Inc



Map ID  
Direction  
Distance  
Elevation

MAP FINDINGS

Site

Database(s)

EDR ID Number  
EPA ID Number

**CHIHULY INC TACOMA (Continued)**

**S110038142**

Operator Organization Type:	Private
Operator:	Erin Kantola
Operator Address:	2101 S Jefferson Ave
Operator Address 2:	Not reported
Operator City,State,Zip:	Tacoma, WA 98402
Operator Phone Number:	(253)627-0460
Operator Effective Date:	01/01/1999
Site Contact:	Erin Kantola
Site Contact Address:	2101 S Jefferson Ave
Contact City,State,Zip:	Tacoma, WA 98402
Site Contact Phone Number:	(253)627-0460
Site Contact Email:	erink@chihuly.com
Gen Status Code:	SQG
Monthly Generation:	False
Batch Generation:	True
One Time Generation:	False
Transport Own Waste:	False
Tranports Other Waste:	False
Recycler Onsite:	False
Transfer Facility:	False
Other Exemption:	Not reported
UW Battery Gen:	False
Used Oil Transporter:	False
Used Oil Transfer Facility:	False
Used Oil Processor:	False
Used Oil Refiner:	False
Used Oil Fuel Marketer Directs Shipments:	False
Used Oil Fuel Marketer Meets Specs:	False
Site Contact Address 2:	Not reported
Waste Stream Generated:	
Waste Managed Off Site:	Y
State Only Waste Code 1:	Not reported
State Only Waste Code 2:	Not reported
Report Managed On Site:	0
KG Managed On Site:	0
Generator Treatment Code:	Not reported
Permit By Rule Code:	Not reported
WCDE Residence Code:	Not reported
WCDH Origin Code:	1
WCDE On Site Code:	Not reported
WCDB Code:	W219
Description:	Alkaline Mixture with Silver
CORb Sequence Number:	143488
Sequence Number:	3251474
Mixed Radioactive Flag:	False
Designation Code:	D
Reported Quantity:	46
Quantity Unit:	GAL
Kilograms Quantity:	156.492002
Density Number:	7.5
Density Quantity:	PPG
Waste Managed Off Site:	Y
State Only Waste Code 1:	WT02
State Only Waste Code 2:	Not reported
Report Managed On Site:	0
KG Managed On Site:	0



Map ID  
Direction  
Distance  
Elevation

MAP FINDINGS

Site

Database(s)

EDR ID Number  
EPA ID Number

**CHIHULY INC TACOMA (Continued)**

**S110038142**

Generator Treatment Code:	Not reported
Permit By Rule Code:	Not reported
WCDE Residence Code:	Not reported
WCDH Origin Code:	1
WCDE On Site Code:	Not reported
WCDB Code:	W119
Description:	#93 Sensitizer Contaminated With Water
CORb Sequence Number:	143488
Sequence Number:	3291680
Mixed Radioactive Flag:	False
Designation Code:	D
Reported Quantity:	16
Quantity Unit:	GAL
Kilograms Quantity:	54.4320009
Density Number:	7.5
Density Quantity:	PPG

Shipments Send:

CORB Waste Sequence Number:	143488
Waste Sequence Number:	3291680
Sequence Number:	1744578
Shipment Date:	2013-06-28 00:00:00
Mainfest Document ID:	005220809FLE
Reported Quantity:	16
Unit of Measure:	GAL
Kilograms Quantity:	54.4320009
Receiving EPAID:	IDD073114654

Waste Sequence Number:	3251474
Sequence Number:	1744575
Shipment Date:	2013-06-28 00:00:00
Mainfest Document ID:	005220809FLE
Reported Quantity:	16
Unit of Measure:	GAL
Kilograms Quantity:	54.4320009
Receiving EPAID:	IDD073114654

Waste Sequence Number:	3251474
Sequence Number:	1744168
Shipment Date:	2013-04-01 00:00:00
Mainfest Document ID:	005225450FLE
Reported Quantity:	30
Unit of Measure:	GAL
Kilograms Quantity:	102.060001
Receiving EPAID:	IDD073114654

Waste Stream Off Site Mgmt:

Waste CORB Sequence Number:	143488
Waste Sequence Number:	3251474
Sequence Number:	819300
Received EPAID:	IDD073114654
Managed Quantity:	46
Kilogram Quantity:	156.492002
Recycled Percentage:	Not reported
Waste Management System Code:	H132



Map ID  
Direction  
Distance  
Elevation

MAP FINDINGS

Site

Database(s)

EDR ID Number  
EPA ID Number

**CHIHULY INC TACOMA (Continued)**

**S110038142**

Waste Sequence Number: 3291680  
Sequence Number: 819302  
Received EPAID: IDD073114654  
Managed Quantity: 16  
Kilogram Quantity: 54.4320009  
Recycled Percentage: Not reported  
Waste Management System Code: H132

Waste Stream Comments:

CORB Waste Sequence Number: 143488  
Comments: Alkaline Mixture With Silver  
Waste Sequence Number: 3251474  
Sequence Number: 1

Comments: A-7 Glass Sensitizer Contaminated With Water A-8 Glass Sensitizer Contaminated With Water

Waste Sequence Number: 3291680  
Sequence Number: 1

Waste Stream EPA Code:

CORB Waste Sequence Number: 143488  
Waste Sequence Number: 3251474  
Sequence Number: 7335240  
WCDA Code: D011

Waste Sequence Number: 3291680  
Sequence Number: 7335277  
WCDA Code: D002

Waste Stream Source Code:

CORB Waste Sequence Number: 143488  
Waste Sequence Number: 3251474  
Sequence Number: 1  
WCDD Code: G19

Waste Sequence Number: 3291680  
Sequence Number: 1  
WCDD Code: G19

Name: CHIHULY INC TACOMA  
Address: 2101 S JEFFERSON AVE  
City,State,Zip: TACOMA, WA 98402  
Facility Address 2: Not reported  
Facility ID: 9078  
EPA ID: WAH000035332  
NAICS: 453998  
State Waste Code Desc: WT02  
Federal Waste Code Desc: Not reported  
Form Comm: Not reported  
Data Year: 2012  
Permit by Rule: False  
Mailing Address 2: Not reported  
Treatment by Generator: False  
Mixed Radioactive Waste: False  
Importer of Hazardous Waste: False



Map ID  
Direction  
Distance  
Elevation

MAP FINDINGS

Site

Database(s)

EDR ID Number  
EPA ID Number

**CHIHULY INC TACOMA (Continued)**

**S110038142**

Immediate Recycler:	False
Treatment/Storage/Disposal/Recycling Facility:	False
Generator of Dangerous Fuel Waste:	False
Generator Marketing to Burner:	False
Other Marketers (i.e., blender, distributor, etc.):	False
Utility Boiler Burner:	False
Industry Boiler Burner:	False
Industrial Furnace:	False
Smelter Defferal:	False
Universal Waste:	Not reported
Off-Specification:	Not reported
LN Address 2:	Not reported
Tax Reg #:	600531572
Business Type:	Glass Art
Mail Name:	Chihuly Studio
Mailing Address:	1111 NW 50th St
Mailing City,State,Zip:	Seattle, WA 98107
Legal Organization Name:	Chihuly Family Trust
Legal Organization Type:	Private
Legal Contact:	fka Dale Chihuly Living Trust
Legal Address:	1111 NW 50th St
Legal Address 2:	Not reported
Legal City,State,Zip:	Seattle, WA 98107
Legal Phone Number:	(206)781-7807
Legal Effective Date:	01/01/1999
Land Organization Name:	Chihuly Family Trust
Land Organization Type:	Private
Land Contact:	fka Dale Chihuly Living Trust
Land Address:	1111 NW 50th St
Land City,State,Zip:	Seattle, WA 98107
Land Phone Number:	(206)781-7807
Operator Organization Name:	Chihuly Inc
Operator Organization Type:	Private
Operator:	Erin Kantola
Operator Address:	2101 S Jefferson Ave
Operator Address 2:	Not reported
Operator City,State,Zip:	Tacoma, WA 98402
Operator Phone Number:	(253)627-0460
Operator Effective Date:	01/01/1999
Site Contact:	Erin Kantola
Site Contact Address:	2101 S Jefferson Ave
Contact City,State,Zip:	Tacoma, WA 98402
Site Contact Phone Number:	(253)627-0460
Site Contact Email:	erink@chihuly.com
Gen Status Code:	SQG
Monthly Generation:	False
Batch Generation:	True
One Time Generation:	False
Transport Own Waste:	False
Tranports Other Waste:	False
Recycler Onsite:	False
Transfer Facility:	False
Other Exemption:	Not reported
UW Battery Gen:	False
Used Oil Transporter:	False
Used Oil Transfer Facility:	False
Used Oil Processor:	False



Map ID  
Direction  
Distance  
Elevation

MAP FINDINGS

Site

Database(s)

EDR ID Number  
EPA ID Number

**CHIHULY INC TACOMA (Continued)**

**S110038142**

Used Oil Refiner:	False
Used Oil Fuel Marketer Directs Shipments:	False
Used Oil Fuel Marketer Meets Specs:	False
Site Contact Address 2:	Not reported
Waste Stream Generated:	
Waste Managed Off Site:	Y
State Only Waste Code 1:	Not reported
State Only Waste Code 2:	Not reported
Report Managed On Site:	0
KG Managed On Site:	0
Generator Treatment Code:	Not reported
Permit By Rule Code:	Not reported
WCDE Residence Code:	Not reported
WCDH Origin Code:	1
WCDE On Site Code:	Not reported
WCDB Code:	W219
Description:	Alkaline Mixture with Silver
CORb Sequence Number:	137821
Sequence Number:	2672338
Mixed Radioactive Flag:	False
Designation Code:	D
Reported Quantity:	84
Quantity Unit:	GAL
Kilograms Quantity:	285.768004
Density Number:	7.5
Density Quantity:	PPG
Waste Managed Off Site:	Y
State Only Waste Code 1:	Not reported
State Only Waste Code 2:	Not reported
Report Managed On Site:	0
KG Managed On Site:	0
Generator Treatment Code:	Not reported
Permit By Rule Code:	Not reported
WCDE Residence Code:	Not reported
WCDH Origin Code:	1
WCDE On Site Code:	Not reported
WCDB Code:	W119
Description:	#93 Sensitizer Contaminated with water
CORb Sequence Number:	137821
Sequence Number:	2676582
Mixed Radioactive Flag:	False
Designation Code:	D
Reported Quantity:	27
Quantity Unit:	GAL
Kilograms Quantity:	91.8540015
Density Number:	7.5
Density Quantity:	PPG
Waste Managed Off Site:	Y
State Only Waste Code 1:	WT02
State Only Waste Code 2:	Not reported
Report Managed On Site:	0
KG Managed On Site:	0
Generator Treatment Code:	Not reported
Permit By Rule Code:	Not reported
WCDE Residence Code:	Not reported



Map ID  
Direction  
Distance  
Elevation

MAP FINDINGS

Site

Database(s)

EDR ID Number  
EPA ID Number

**CHIHULY INC TACOMA (Continued)**

**S110038142**

WCDH Origin Code: 1  
WCDE On Site Code: Not reported  
WCDB Code: W119  
Description: Gold Solution - Acid  
CORb Sequence Number: 137821  
Sequence Number: 2689118  
Mixed Radioactive Flag: False  
Designation Code: D  
Reported Quantity: 3  
Quantity Unit: GAL  
Kilograms Quantity: 10.2060001  
Density Number: 7.5  
Density Quantity: PPG

Waste Managed Off Site: Y  
State Only Waste Code 1: Not reported  
State Only Waste Code 2: Not reported  
Report Managed On Site: 0  
KG Managed On Site: 0  
Generator Treatment Code: Not reported  
Permit By Rule Code: Not reported  
WCDE Residence Code: Not reported  
WCDH Origin Code: 1  
WCDE On Site Code: Not reported  
WCDB Code: W119  
Description: Tin for Gold Solution  
CORb Sequence Number: 137821  
Sequence Number: 2689852  
Mixed Radioactive Flag: False  
Designation Code: D  
Reported Quantity: 5  
Quantity Unit: GAL  
Kilograms Quantity: 17.0100002  
Density Number: 7.5  
Density Quantity: PPG

Waste Managed Off Site: Y  
State Only Waste Code 1: Not reported  
State Only Waste Code 2: Not reported  
Report Managed On Site: 0  
KG Managed On Site: 0  
Generator Treatment Code: Not reported  
Permit By Rule Code: Not reported  
WCDE Residence Code: Not reported  
WCDH Origin Code: 1  
WCDE On Site Code: Not reported  
WCDB Code: W119  
Description: Corrosive Liquid with Lead  
CORb Sequence Number: 137821  
Sequence Number: 2676658  
Mixed Radioactive Flag: False  
Designation Code: D  
Reported Quantity: 2  
Quantity Unit: GAL  
Kilograms Quantity: 6.80400011  
Density Number: 7.5  
Density Quantity: PPG



Map ID  
Direction  
Distance  
Elevation

MAP FINDINGS

Site

Database(s)

EDR ID Number  
EPA ID Number

**CHIHULY INC TACOMA (Continued)**

**S110038142**

Waste Managed Off Site:	Y
State Only Waste Code 1:	Not reported
State Only Waste Code 2:	Not reported
Report Managed On Site:	0
KG Managed On Site:	0
Generator Treatment Code:	Not reported
Permit By Rule Code:	Not reported
WCDE Residence Code:	Not reported
WCDH Origin Code:	1
WCDE On Site Code:	Not reported
WCDB Code:	W103
Description:	Chromic Acid Solution
CORb Sequence Number:	137821
Sequence Number:	2676564
Mixed Radioactive Flag:	False
Designation Code:	D
Reported Quantity:	18
Quantity Unit:	GAL
Kilograms Quantity:	61.2360010
Density Number:	7.5
Density Quantity:	PPG
Waste Managed Off Site:	Y
State Only Waste Code 1:	WT02
State Only Waste Code 2:	Not reported
Report Managed On Site:	0
KG Managed On Site:	0
Generator Treatment Code:	Not reported
Permit By Rule Code:	Not reported
WCDE Residence Code:	Not reported
WCDH Origin Code:	1
WCDE On Site Code:	Not reported
WCDB Code:	W119
Description:	#93 Sensitizer Contaminated with water
CORb Sequence Number:	137821
Sequence Number:	2676561
Mixed Radioactive Flag:	False
Designation Code:	D
Reported Quantity:	5
Quantity Unit:	GAL
Kilograms Quantity:	17.0100002
Density Number:	7.5
Density Quantity:	PPG
Shipments Send:	
CORB Waste Sequence Number:	137821
Waste Sequence Number:	2672338
Sequence Number:	1390151
Shipment Date:	2012-05-22 00:00:00
Mainfest Document ID:	04449719FLE
Reported Quantity:	9
Unit of Measure:	GAL
Kilograms Quantity:	30.6180005
Receiving EPAID:	IDD073114654
Waste Sequence Number:	2672338
Sequence Number:	1390153



Map ID  
Direction  
Distance  
Elevation

MAP FINDINGS

Site

Database(s)

EDR ID Number  
EPA ID Number

**CHIHULY INC TACOMA (Continued)**

**S110038142**

Shipment Date: 2012-11-13 00:00:00  
Manifest Document ID: 003455564FLE  
Reported Quantity: 15  
Unit of Measure: GAL  
Kilograms Quantity: 51.0300008  
Receiving EPAID: IDD073114654

Waste Sequence Number: 2672338  
Sequence Number: 1390150  
Shipment Date: 2012-01-24 00:00:00  
Manifest Document ID: 004447330FLE  
Reported Quantity: 30  
Unit of Measure: GAL  
Kilograms Quantity: 102.060001  
Receiving EPAID: IDD073114654

Waste Sequence Number: 2672338  
Sequence Number: 1390152  
Shipment Date: 2012-07-03 00:00:00  
Manifest Document ID: 004449190FLE  
Reported Quantity: 30  
Unit of Measure: GAL  
Kilograms Quantity: 102.060001  
Receiving EPAID: IDD073114654

Waste Sequence Number: 2676582  
Sequence Number: 1397582  
Shipment Date: 2012-05-22 00:00:00  
Manifest Document ID: 004449719FLE  
Reported Quantity: 7  
Unit of Measure: GAL  
Kilograms Quantity: 23.8140004  
Receiving EPAID: IDD073114654

Waste Sequence Number: 2676582  
Sequence Number: 1397581  
Shipment Date: 2012-01-24 00:00:00  
Manifest Document ID: 004447330FLE  
Reported Quantity: 10  
Unit of Measure: GAL  
Kilograms Quantity: 34.0200005  
Receiving EPAID: IDD073114654

Waste Sequence Number: 2676582  
Sequence Number: 1397583  
Shipment Date: 2012-11-13 00:00:00  
Manifest Document ID: 003455564FLE  
Reported Quantity: 10  
Unit of Measure: GAL  
Kilograms Quantity: 34.0200005  
Receiving EPAID: IDD073114654

Waste Sequence Number: 2689118  
Sequence Number: 1404481  
Shipment Date: 2012-08-29 00:00:00  
Manifest Document ID: 005222581FLE  
Reported Quantity: 1



Map ID  
Direction  
Distance  
Elevation

MAP FINDINGS

Site

Database(s)

EDR ID Number  
EPA ID Number

**CHIHULY INC TACOMA (Continued)**

**S110038142**

Unit of Measure:	GAL
Kilograms Quantity:	3.40200005
Receiving EPAID:	IDD073114654
Waste Sequence Number:	2689118
Sequence Number:	1404480
Shipment Date:	2012-01-24 00:00:00
Mainfest Document ID:	004447330FLE
Reported Quantity:	2
Unit of Measure:	GAL
Kilograms Quantity:	6.80400011
Receiving EPAID:	IDD073114654
Waste Sequence Number:	2689852
Sequence Number:	1406150
Shipment Date:	2012-08-29 00:00:00
Mainfest Document ID:	005222581FLE
Reported Quantity:	2
Unit of Measure:	GAL
Kilograms Quantity:	6.80400011
Receiving EPAID:	IDD073114654
Waste Sequence Number:	2689852
Sequence Number:	1406149
Shipment Date:	2012-01-24 00:00:00
Mainfest Document ID:	04447330FLE
Reported Quantity:	3
Unit of Measure:	GAL
Kilograms Quantity:	10.2060001
Receiving EPAID:	IDD073114654
Waste Stream Off Site Mgmt:	
Waste CORB Sequence Number:	137821
Waste Sequence Number:	2676658
Sequence Number:	675879
Received EPAID:	IDD073114654
Managed Quantity:	2
Kilogram Quantity:	6.80400011
Recycled Percentage:	Not reported
Waste Management System Code:	H132
Waste Sequence Number:	2672338
Sequence Number:	675578
Received EPAID:	IDD073114654
Managed Quantity:	84
Kilogram Quantity:	285.768004
Recycled Percentage:	0
Waste Management System Code:	H132
Waste Sequence Number:	2676582
Sequence Number:	675735
Received EPAID:	IDD073114654
Managed Quantity:	27
Kilogram Quantity:	91.8540015
Recycled Percentage:	Not reported
Waste Management System Code:	H132



Map ID  
Direction  
Distance  
Elevation

MAP FINDINGS

Site

Database(s)

EDR ID Number  
EPA ID Number

**CHIHULY INC TACOMA (Continued)**

**S110038142**

Waste Sequence Number: 2689118  
Sequence Number: 681903  
Received EPAID: IDD073114654  
Managed Quantity: 3  
Kilogram Quantity: 10.2060001  
Recycled Percentage: Not reported  
Waste Management System Code: H132

Waste Sequence Number: 2689852  
Sequence Number: 683048  
Received EPAID: IDD073114654  
Managed Quantity: 5  
Kilogram Quantity: 17.0100002  
Recycled Percentage: Not reported  
Waste Management System Code: H132

Waste Sequence Number: 2676564  
Sequence Number: 675702  
Received EPAID: IDD073114654  
Managed Quantity: 18  
Kilogram Quantity: 61.2360010  
Recycled Percentage: Not reported  
Waste Management System Code: H132

Waste Sequence Number: 2676561  
Sequence Number: 675687  
Received EPAID: IDD073114654  
Managed Quantity: 5  
Kilogram Quantity: 17.0100002  
Recycled Percentage: Not reported  
Waste Management System Code: H132

Waste Stream Comments:

CORB Waste Sequence Number: 137821  
Comments: Alkaline mixture with silver  
Waste Sequence Number: 2672338  
Sequence Number: 1

Comments: A-7 Glass Sensitizer contaminated with water A-8 Glass Sensitizer contaminated with water

Waste Sequence Number: 2676561  
Sequence Number: 1

Comments: A-7 Glass Sensitizer contaminated with water A-8 Glass Sensitizer contaminated with water

Waste Sequence Number: 2676582  
Sequence Number: 1

Comments: A-7 Corrosive Liquid with Lead contaminated with water A-8 Corrosive Liquid with Lead contaminated with water

Waste Sequence Number: 2676658  
Sequence Number: 1

Comments: A-7 Gold Solution contaminated with water A-8 Gold Solution contaminated with water

Waste Sequence Number: 2689118  
Sequence Number: 1



Map ID  
Direction  
Distance  
Elevation

MAP FINDINGS

Site

Database(s)

EDR ID Number  
EPA ID Number

**CHIHULY INC TACOMA (Continued)**

**S110038142**

Comments: A-7 Tin for Gold Solution contaminated with water A-8 Tin for Gold  
Solution contaminated with water

Waste Sequence Number: 2689852  
Sequence Number: 1

Waste Stream EPA Code:

CORB Waste Sequence Number: 137821  
Waste Sequence Number: 2672338  
Sequence Number: 5979108  
WCDA Code: D011

Waste Sequence Number: 2689852  
Sequence Number: 6026448  
WCDA Code: D002

Waste Sequence Number: 2676582  
Sequence Number: 5979980  
WCDA Code: D002

Waste Sequence Number: 2676564  
Sequence Number: 5979539  
WCDA Code: D002

Waste Sequence Number: 2676564  
Sequence Number: 5979540  
WCDA Code: D007

Waste Sequence Number: 2676561  
Sequence Number: 5979351  
WCDA Code: D002

Waste Sequence Number: 2676658  
Sequence Number: 5981033  
WCDA Code: D002

Waste Sequence Number: 2676658  
Sequence Number: 5981034  
WCDA Code: D008

Waste Stream Source Code:

CORB Waste Sequence Number: 137821  
Waste Sequence Number: 2676564  
Sequence Number: 1  
WCDD Code: G08

Waste Sequence Number: 2672338  
Sequence Number: 1  
WCDD Code: G19

Waste Sequence Number: 2676561  
Sequence Number: 1  
WCDD Code: G19

Waste Sequence Number: 2676582  
Sequence Number: 1  
WCDD Code: G19



Map ID  
Direction  
Distance  
Elevation

MAP FINDINGS

Site

Database(s)

EDR ID Number  
EPA ID Number

**CHIHULY INC TACOMA (Continued)**

**S110038142**

Waste Sequence Number: 2676658  
Sequence Number: 1  
WCDD Code: G09

Waste Sequence Number: 2689118  
Sequence Number: 1  
WCDD Code: G09

Waste Sequence Number: 2689852  
Sequence Number: 1  
WCDD Code: G09

Name: CHIHULY INC TACOMA  
Address: 2101 S JEFFERSON AVE  
City,State,Zip: TACOMA, WA 98402  
Facility Address 2: Not reported  
Facility ID: 9078  
EPA ID: WAH000035332  
NAICS: 453998  
State Waste Code Desc: WT02  
Federal Waste Code Desc: Not reported  
Form Comm: Not reported  
Data Year: 2011  
Permit by Rule: False  
Mailing Address 2: Not reported  
Treatment by Generator: False  
Mixed Radioactive Waste: False  
Importer of Hazardous Waste: False  
Immediate Recycler: False  
Treatment/Storage/Disposal/Recycling Facility: False  
Generator of Dangerous Fuel Waste: False  
Generator Marketing to Burner: False  
Other Marketers (i.e., blender, distributor, etc.): False  
Utility Boiler Burner: False  
Industry Boiler Burner: False  
Industrial Furnace: False  
Smelter Defferal: False  
Universal Waste: Not reported  
Off-Specification: Not reported  
LN Address 2: Not reported  
Tax Reg #: 600531572  
Business Type: Glass Art  
Mail Name: Chihuly Studio  
Mailing Address: 1111 NW 50th St  
Mailing City,State,Zip: Seattle, WA 98107  
Legal Organization Name: Chihuly Family Trust  
Legal Organization Type: Private  
Legal Contact: fka Dale Chihuly Living Trust  
Legal Address: 1111 NW 50th St  
Legal Address 2: Not reported  
Legal City,State,Zip: Seattle, WA 98107  
Legal Phone Number: (206)781-7807  
Legal Effective Date: 01/01/1999  
Land Organization Name: Chihuly Family Trust  
Land Organization Type: Private  
Land Contact: fka Dale Chihuly Living Trust



Map ID  
Direction  
Distance  
Elevation

MAP FINDINGS

Site

Database(s)

EDR ID Number  
EPA ID Number

**CHIHULY INC TACOMA (Continued)**

**S110038142**

Land Address:	1111 NW 50th St
Land City,State,Zip:	Seattle, WA 98107
Land Phone Number:	(206)781-7807
Operator Organization Name:	Chihuly Inc
Operator Organization Type:	Private
Operator:	Erin Kantola
Operator Address:	2101 S Jefferson Ave
Operator Address 2:	Not reported
Operator City,State,Zip:	Tacoma, WA 98402
Operator Phone Number:	(253)627-0460
Operator Effective Date:	01/01/1999
Site Contact:	Erin Kantola
Site Contact Address:	2101 S Jefferson Ave
Contact City,State,Zip:	Tacoma, WA 98402
Site Contact Phone Number:	(253)627-0460
Site Contact Email:	mikem@chihuly.com
Gen Status Code:	SQG
Monthly Generation:	True
Batch Generation:	False
One Time Generation:	False
Transport Own Waste:	False
Tranports Other Waste:	False
Recycler Onsite:	False
Transfer Facility:	False
Other Exemption:	Not reported
UW Battery Gen:	False
Used Oil Transporter:	False
Used Oil Transfer Facility:	False
Used Oil Processor:	False
Used Oil Refiner:	False
Used Oil Fuel Marketer Directs Shipments:	False
Used Oil Fuel Marketer Meets Specs:	False
Site Contact Address 2:	Not reported
Waste Stream Generated:	
Waste Managed Off Site:	Y
State Only Waste Code 1:	Not reported
State Only Waste Code 2:	Not reported
Report Managed On Site:	0
KG Managed On Site:	0
Generator Treatment Code:	Not reported
Permit By Rule Code:	Not reported
WCDE Residence Code:	Not reported
WCDH Origin Code:	1
WCDE On Site Code:	Not reported
WCDB Code:	W103
Description:	Chromic Acid Solution
CORb Sequence Number:	133345
Sequence Number:	2651106
Mixed Radioactive Flag:	False
Designation Code:	D
Reported Quantity:	30
Quantity Unit:	GAL
Kilograms Quantity:	102.060001
Density Number:	7.5
Density Quantity:	PPG
Waste Managed Off Site:	Y



Map ID  
Direction  
Distance  
Elevation

MAP FINDINGS

Site

Database(s)

EDR ID Number  
EPA ID Number

**CHIHULY INC TACOMA (Continued)**

**S110038142**

State Only Waste Code 1:	Not reported
State Only Waste Code 2:	Not reported
Report Managed On Site:	0
KG Managed On Site:	0
Generator Treatment Code:	Not reported
Permit By Rule Code:	Not reported
WCDE Residence Code:	Not reported
WCDH Origin Code:	1
WCDE On Site Code:	Not reported
WCDB Code:	W219
Description:	Alkaline Mixture with Silver
CORB Sequence Number:	133345
Sequence Number:	2650852
Mixed Radioactive Flag:	False
Designation Code:	D
Reported Quantity:	155
Quantity Unit:	GAL
Kilograms Quantity:	527.310009
Density Number:	7.5
Density Quantity:	PPG
Waste Managed Off Site:	Y
State Only Waste Code 1:	Not reported
State Only Waste Code 2:	Not reported
Report Managed On Site:	0
KG Managed On Site:	0
Generator Treatment Code:	Not reported
Permit By Rule Code:	Not reported
WCDE Residence Code:	Not reported
WCDH Origin Code:	1
WCDE On Site Code:	Not reported
WCDB Code:	W119
Description:	#93 Sensitizer Contaminated with water
CORB Sequence Number:	133345
Sequence Number:	2650968
Mixed Radioactive Flag:	False
Designation Code:	D
Reported Quantity:	55
Quantity Unit:	GAL
Kilograms Quantity:	187.110003
Density Number:	7.5
Density Quantity:	PPG
Shipments Sent:	
CORB Waste Sequence Number:	133345
Waste Sequence Number:	2650852
Sequence Number:	1309500
Shipment Date:	2011-10-04 00:00:00
Mainfest Document ID:	004448994FLE
Reported Quantity:	45
Unit of Measure:	GAL
Kilograms Quantity:	153.090002
Receiving EPAID:	IDD073114654
Waste Sequence Number:	2650852
Sequence Number:	1309499
Shipment Date:	2011-05-02 00:00:00



Map ID  
Direction  
Distance  
Elevation

MAP FINDINGS

Site

Database(s)

EDR ID Number  
EPA ID Number

**CHIHULY INC TACOMA (Continued)**

**S110038142**

Mainfest Document ID: 004446456FLE  
Reported Quantity: 110  
Unit of Measure: GAL  
Kilograms Quantity: 374.220006  
Receiving EPAID: IDD073114654

Waste Sequence Number: 2650968  
Sequence Number: 1309590  
Shipment Date: 2011-10-04 00:00:00  
Mainfest Document ID: 004448994FLE  
Reported Quantity: 55  
Unit of Measure: GAL  
Kilograms Quantity: 187.110003  
Receiving EPAID: IDD073114654

Waste Sequence Number: 2651106  
Sequence Number: 1309830  
Shipment Date: 2011-10-04 00:00:00  
Mainfest Document ID: 004448994FLE  
Reported Quantity: 30  
Unit of Measure: GAL  
Kilograms Quantity: 102.060001  
Receiving EPAID: IDD073114654

Waste Stream Off Site Mgmt:  
Waste CORB Sequence Number: 133345  
Waste Sequence Number: 2651106  
Sequence Number: 647091  
Received EPAID: IDD073114654  
Managed Quantity: 30  
Kilogram Quantity: 102.060001  
Recycled Percentage: 0  
Waste Management System Code: H132

Waste Sequence Number: 2650852  
Sequence Number: 646880  
Received EPAID: IDD073114654  
Managed Quantity: 155  
Kilogram Quantity: 527.310009  
Recycled Percentage: 0  
Waste Management System Code: H132

Waste Sequence Number: 2650968  
Sequence Number: 646997  
Received EPAID: IDD073114654  
Managed Quantity: 55  
Kilogram Quantity: 187.110003  
Recycled Percentage: 0  
Waste Management System Code: H132

Waste Stream Comments:  
CORB Waste Sequence Number: 133345  
Comments: Alkaline mixture with silver  
Waste Sequence Number: 2650852  
Sequence Number: 1



Map ID  
Direction  
Distance  
Elevation

MAP FINDINGS

Site

Database(s)

EDR ID Number  
EPA ID Number

**CHIHULY INC TACOMA (Continued)**

**S110038142**

Comments: A-7 Glass Sensitizer contaminated with water A-8 Glass Sensitizer contaminated with water  
Waste Sequence Number: 2650968  
Sequence Number: 1

Waste Stream EPA Code:  
CORB Waste Sequence Number: 133345  
Waste Sequence Number: 2651106  
Sequence Number: 5828600  
WCDA Code: D002

Waste Sequence Number: 2651106  
Sequence Number: 5828601  
WCDA Code: D007

Waste Sequence Number: 2650852  
Sequence Number: 5828567  
WCDA Code: D011

Waste Sequence Number: 2650968  
Sequence Number: 5828236  
WCDA Code: D002

Name: CHIHULY INC TACOMA  
Address: 2101 S JEFFERSON AVE  
City,State,Zip: TACOMA, WA 98402  
Facility Address 2: Not reported  
Facility ID: 9078  
EPA ID: WAH000035332  
NAICS: 453998  
State Waste Code Desc: WT02  
Federal Waste Code Desc: D002  
Form Comm: Not reported  
Data Year: 2010  
Permit by Rule: False  
Mailing Address 2: Not reported  
Treatment by Generator: False  
Mixed Radioactive Waste: False  
Importer of Hazardous Waste: False  
Immediate Recycler: False  
Treatment/Storage/Disposal/Recycling Facility: False  
Generator of Dangerous Fuel Waste: False  
Generator Marketing to Burner: False  
Other Marketers (i.e., blender, distributor, etc.): False  
Utility Boiler Burner: False  
Industry Boiler Burner: False  
Industrial Furnace: False  
Smelter Defferal: False  
Universal Waste: Not reported  
Off-Specification: Not reported  
LN Address 2: Not reported  
Tax Reg #: 600531572  
Business Type: Glass Art  
Mail Name: Chihuly Studio  
Mailing Address: 1111 NW 50th St  
Mailing City,State,Zip: Seattle, WA 98107



Map ID  
Direction  
Distance  
Elevation

MAP FINDINGS

Site

Database(s)

EDR ID Number  
EPA ID Number

**CHIHULY INC TACOMA (Continued)**

**S110038142**

Legal Organization Name:	Chihuly Family Trust
Legal Organization Type:	Private
Legal Contact:	fka Dale Chihuly Living Trust
Legal Address:	1111 NW 50th St
Legal Address 2:	Not reported
Legal City,State,Zip:	Seattle, WA 98107
Legal Phone Number:	(206)781-7807
Legal Effective Date:	01/01/1999
Land Organization Name:	Chihuly Family Trust
Land Organization Type:	Private
Land Contact:	fka Dale Chihuly Living Trust
Land Address:	1111 NW 50th St
Land City,State,Zip:	Seattle, WA 98107
Land Phone Number:	(206)781-7807
Operator Organization Name:	Chihuly Inc
Operator Organization Type:	Private
Operator:	Mike Meeker
Operator Address:	2101 S Jefferson Ave
Operator Address 2:	Not reported
Operator City,State,Zip:	Tacoma, WA 98402
Operator Phone Number:	(253)627-0460
Operator Effective Date:	01/01/1999
Site Contact:	Mike Meeker
Site Contact Address:	2101 S Jefferson Ave
Contact City,State,Zip:	Tacoma, WA 98402
Site Contact Phone Number:	(253)627-0460
Site Contact Email:	mikem@chihuly.com
Gen Status Code:	MQG
Monthly Generation:	True
Batch Generation:	False
One Time Generation:	False
Transport Own Waste:	False
Tranports Other Waste:	False
Recycler Onsite:	False
Transfer Facility:	False
Other Exemption:	Not reported
UW Battery Gen:	False
Used Oil Transporter:	False
Used Oil Transfer Facility:	False
Used Oil Processor:	False
Used Oil Refiner:	False
Used Oil Fuel Marketer Directs Shipments:	False
Used Oil Fuel Marketer Meets Specs:	False
Site Contact Address 2:	Not reported
Waste Stream Generated:	
Waste Managed Off Site:	Y
State Only Waste Code 1:	WT02
State Only Waste Code 2:	Not reported
Report Managed On Site:	0
KG Managed On Site:	0
Generator Treatment Code:	Not reported
Permit By Rule Code:	Not reported
WCDE Residence Code:	Not reported
WCDH Origin Code:	1
WCDE On Site Code:	Not reported
WCDB Code:	W119
Description:	Glass sensitizer contaminated with water



Map ID  
Direction  
Distance  
Elevation

MAP FINDINGS

Site

Database(s)

EDR ID Number  
EPA ID Number

**CHIHULY INC TACOMA (Continued)**

**S110038142**

CORb Sequence Number: 126741  
Sequence Number: 2408758  
Mixed Radioactive Flag: False  
Designation Code: D  
Reported Quantity: 5310  
Quantity Unit: LB  
Kilograms Quantity: 2408.6160414281962  
Density Number: 0  
Density Quantity: Not reported

Waste Managed Off Site: Y  
State Only Waste Code 1: WT02  
State Only Waste Code 2: Not reported  
Report Managed On Site: 0  
KG Managed On Site: 0  
Generator Treatment Code: Not reported  
Permit By Rule Code: Not reported  
WCDE Residence Code: Not reported  
WCDH Origin Code: 1  
WCDE On Site Code: Not reported  
WCDB Code: W219  
Description: Alkaline mixture with Silver  
CORb Sequence Number: 126741  
Sequence Number: 2408745  
Mixed Radioactive Flag: False  
Designation Code: D  
Reported Quantity: 13180  
Quantity Unit: LB  
Kilograms Quantity: 5978.4481028293076  
Density Number: 0  
Density Quantity: Not reported

Waste Managed Off Site: Y  
State Only Waste Code 1: WT02  
State Only Waste Code 2: Not reported  
Report Managed On Site: 0  
KG Managed On Site: 0  
Generator Treatment Code: Not reported  
Permit By Rule Code: Not reported  
WCDE Residence Code: Not reported  
WCDH Origin Code: 1  
WCDE On Site Code: Not reported  
WCDB Code: W119  
Description: Glass Sensitizer contaminated with Water  
CORb Sequence Number: 126741  
Sequence Number: 2408769  
Mixed Radioactive Flag: False  
Designation Code: D  
Reported Quantity: 1950  
Quantity Unit: LB  
Kilograms Quantity: 884.52001521374427  
Density Number: 0  
Density Quantity: Not reported

Shipments Sent:  
CORB Waste Sequence Number: 126741  
Waste Sequence Number: 2408769



Map ID  
Direction  
Distance  
Elevation

MAP FINDINGS

Site

Database(s)

EDR ID Number  
EPA ID Number

**CHIHULY INC TACOMA (Continued)**

**S110038142**

Sequence Number: 1142916  
Shipment Date: 3/18/2010  
Manifest Document ID: 002267013FLE  
Reported Quantity: 965  
Unit of Measure: LB  
Kilograms Quantity: 437.724007528853  
Receiving EPAID: IDD073114654

Waste Sequence Number: 2408769  
Sequence Number: 1142917  
Shipment Date: 7/19/2010  
Manifest Document ID: 003448058  
Reported Quantity: 985  
Unit of Measure: LB  
Kilograms Quantity: 446.796007684891  
Receiving EPAID: IDD073114654

Waste Sequence Number: 2408745  
Sequence Number: 1142858  
Shipment Date: 6/8/2010  
Manifest Document ID: 002570220FLE  
Reported Quantity: 1540  
Unit of Measure: LB  
Kilograms Quantity: 698.544012014957  
Receiving EPAID: IDD073114654

Waste Sequence Number: 2408745  
Sequence Number: 1142860  
Shipment Date: 9/22/2010  
Manifest Document ID: 003454539FLE  
Reported Quantity: 1915  
Unit of Measure: LB  
Kilograms Quantity: 868.644014940677  
Receiving EPAID: IDD073114654

Waste Sequence Number: 2408745  
Sequence Number: 1142859  
Shipment Date: 7/19/2010  
Manifest Document ID: 00348058FLE  
Reported Quantity: 1485  
Unit of Measure: LB  
Kilograms Quantity: 673.596011585851  
Receiving EPAID: IDD073114654

Waste Sequence Number: 2408745  
Sequence Number: 1142857  
Shipment Date: 5/28/2010  
Manifest Document ID: 002570016FLE  
Reported Quantity: 1490  
Unit of Measure: LB  
Kilograms Quantity: 675.864011624861  
Receiving EPAID: IDD073114654

Waste Sequence Number: 2408745  
Sequence Number: 1142854  
Shipment Date: 2/12/2010  
Manifest Document ID: 002266749FLE



Map ID  
Direction  
Distance  
Elevation

MAP FINDINGS

Site

Database(s)

EDR ID Number  
EPA ID Number

**CHIHULY INC TACOMA (Continued)**

**S110038142**

Reported Quantity: 1480  
Unit of Measure: LB  
Kilograms Quantity: 671.328011546842  
Receiving EPAID: IDD073114654

Waste Sequence Number: 2408745  
Sequence Number: 1142856  
Shipment Date: 4/23/2010  
Manifest Document ID: 002267253FLE  
Reported Quantity: 930  
Unit of Measure: LB  
Kilograms Quantity: 421.848007255786  
Receiving EPAID: IDD073114654

Waste Sequence Number: 2408745  
Sequence Number: 1142862  
Shipment Date: 12/10/2010  
Manifest Document ID: 003447671FLE  
Reported Quantity: 955  
Unit of Measure: LB  
Kilograms Quantity: 433.188007450834  
Receiving EPAID: IDD073114654

Waste Sequence Number: 2408745  
Sequence Number: 1142855  
Shipment Date: 3/18/2010  
Manifest Document ID: 002267013FLE  
Reported Quantity: 1455  
Unit of Measure: LB  
Kilograms Quantity: 659.988011351794  
Receiving EPAID: IDD073114654

Waste Sequence Number: 2408745  
Sequence Number: 1142861  
Shipment Date: 11/12/2010  
Manifest Document ID: 003454928FLE  
Reported Quantity: 1930  
Unit of Measure: LB  
Kilograms Quantity: 875.448015057706  
Receiving EPAID: IDD073114654

Waste Stream Off Site Mgmt:  
Waste CORB Sequence Number: 126741  
Waste Sequence Number: 2408745  
Sequence Number: 578450  
Received EPAID: IDD073114654  
Managed Quantity: 13180  
Kilogram Quantity: 5978.4481028293076  
Recycled Percentage: 0  
Waste Management System Code: H132

Waste Sequence Number: 2408758  
Sequence Number: 578470  
Received EPAID: IDD073114654  
Managed Quantity: 5310  
Kilogram Quantity: 2408.6160414281962  
Recycled Percentage: 0



Map ID  
Direction  
Distance  
Elevation

MAP FINDINGS

Site

Database(s)

EDR ID Number  
EPA ID Number

**CHIHULY INC TACOMA (Continued)**

**S110038142**

Waste Management System Code: H141  
  
Waste Sequence Number: 2408769  
Sequence Number: 578479  
Received EPAID: IDD073114654  
Managed Quantity: 1950  
Kilogram Quantity: 884.52001521374427  
Recycled Percentage: 0  
Waste Management System Code: H141

Waste Stream Comments:

CORB Waste Sequence Number: 126741  
Comments: Alkaline mixture with silver  
Waste Sequence Number: 2408745  
Sequence Number: 1

Comments: A-7 Glass Sensitizer contaminated with Water A-8 Glass Sensitizer contaminated with Water  
Waste Sequence Number: 2408758  
Sequence Number: 1

Comments: A-7 Glass Sensitizer contaminated with Water A-8 Glass Sensitizer contaminated with WATER  
Waste Sequence Number: 2408769  
Sequence Number: 1

Waste Stream EPA Code:

CORB Waste Sequence Number: 126741  
Waste Sequence Number: 2408758  
Sequence Number: 5227904  
WCDA Code: D002

Waste Sequence Number: 2408745  
Sequence Number: 5227764  
WCDA Code: D011

Waste Sequence Number: 2408745  
Sequence Number: 5227765  
WCDA Code: D002

Waste Sequence Number: 2408769  
Sequence Number: 5227948  
WCDA Code: D002

Waste Stream Source Code:

CORB Waste Sequence Number: 126741  
Waste Sequence Number: 2408745  
Sequence Number: 1  
WCDD Code: G13

Waste Sequence Number: 2408758  
Sequence Number: 1  
WCDD Code: G19

Waste Sequence Number: 2408769  
Sequence Number: 1



Map ID  
Direction  
Distance  
Elevation

MAP FINDINGS

Site

Database(s)

EDR ID Number  
EPA ID Number

**CHIHULY INC TACOMA (Continued)**

**S110038142**

WCDD Code:	G19
Name:	CHIHULY INC TACOMA
Address:	2101 S JEFFERSON AVE
City,State,Zip:	TACOMA, WA 98402
Facility Address 2:	Not reported
Facility ID:	9078
EPA ID:	WAH000035332
NAICS:	453998
State Waste Code Desc:	WT02
Federal Waste Code Desc:	D001
Form Comm:	Not reported
Data Year:	2009
Permit by Rule:	False
Mailing Address 2:	Not reported
Treatment by Generator:	False
Mixed Radioactive Waste:	False
Importer of Hazardous Waste:	False
Immediate Recycler:	False
Treatment/Storage/Disposal/Recycling Facility:	False
Generator of Dangerous Fuel Waste:	False
Generator Marketing to Burner:	False
Other Marketers (i.e., blender, distributor, etc.):	False
Utility Boiler Burner:	False
Industry Boiler Burner:	False
Industrial Furnace:	False
Smelter Defferal:	False
Universal Waste:	Not reported
Off-Specification:	Not reported
LN Address 2:	Not reported
Tax Reg #:	600531572
Business Type:	Glass Art
Mail Name:	Chihuly Studio
Mailing Address:	1111 NW 50th St
Mailing City,State,Zip:	Seattle, WA 98107
Legal Organization Name:	Chihuly Family Trust
Legal Organization Type:	Private
Legal Contact:	fka Dale Chihuly Living Trust
Legal Address:	1111 NW 50th St
Legal Address 2:	Not reported
Legal City,State,Zip:	Seattle, WA 98107
Legal Phone Number:	(206)781-7807
Legal Effective Date:	01/01/1999
Land Organization Name:	Chihuly Family Trust
Land Organization Type:	Private
Land Contact:	fka Dale Chihuly Living Trust
Land Address:	1111 NW 50th St
Land City,State,Zip:	Seattle, WA 98107
Land Phone Number:	(206)781-7807
Operator Organization Name:	Chihuly Inc
Operator Organization Type:	Private
Operator:	Not reported
Operator Address:	1111 NW 50th St
Operator Address 2:	Not reported
Operator City,State,Zip:	Seattle, WA 98107
Operator Phone Number:	(206)781-8707



Map ID  
Direction  
Distance  
Elevation

MAP FINDINGS

Site

Database(s)

EDR ID Number  
EPA ID Number

**CHIHULY INC TACOMA (Continued)**

**S110038142**

Operator Effective Date:	01/01/1999
Site Contact:	Mike Meeker
Site Contact Address:	2101 S Jefferson Ave
Contact City,State,Zip:	Tacoma, WA 98402
Site Contact Phone Number:	(253)627-0460
Site Contact Email:	mikem@chihuly.com
Gen Status Code:	MQG
Monthly Generation:	True
Batch Generation:	False
One Time Generation:	False
Transport Own Waste:	False
Tranports Other Waste:	False
Recycler Onsite:	False
Transfer Facility:	False
Other Exemption:	Not reported
UW Battery Gen:	False
Used Oil Transporter:	False
Used Oil Transfer Facility:	False
Used Oil Processor:	False
Used Oil Refiner:	False
Used Oil Fuel Marketer Directs Shipments:	False
Used Oil Fuel Marketer Meets Specs:	False
Site Contact Address 2:	Not reported
Waste Stream Generated:	
Waste Managed Off Site:	Y
State Only Waste Code 1:	WT02
State Only Waste Code 2:	Not reported
Report Managed On Site:	0
KG Managed On Site:	0
Generator Treatment Code:	Not reported
Permit By Rule Code:	Not reported
WCDE Residence Code:	Not reported
WCDH Origin Code:	1
WCDE On Site Code:	Not reported
WCDB Code:	W119
Description:	Glass Sensitizer contaminated with Water
CORb Sequence Number:	121859
Sequence Number:	2065358
Mixed Radioactive Flag:	False
Designation Code:	D
Reported Quantity:	3985
Quantity Unit:	LB
Kilograms Quantity:	1807.5960310906519
Density Number:	0
Density Quantity:	Not reported
Waste Managed Off Site:	Y
State Only Waste Code 1:	WT02
State Only Waste Code 2:	Not reported
Report Managed On Site:	0
KG Managed On Site:	0
Generator Treatment Code:	Not reported
Permit By Rule Code:	Not reported
WCDE Residence Code:	Not reported
WCDH Origin Code:	1
WCDE On Site Code:	Not reported
WCDB Code:	W219



Map ID  
Direction  
Distance  
Elevation

MAP FINDINGS

Site

Database(s)

EDR ID Number  
EPA ID Number

**CHIHULY INC TACOMA (Continued)**

**S110038142**

Description:	Alkaline mixture with silver
CORb Sequence Number:	121859
Sequence Number:	2065376
Mixed Radioactive Flag:	False
Designation Code:	D
Reported Quantity:	5285
Quantity Unit:	LB
Kilograms Quantity:	2397.2760412331481
Density Number:	0
Density Quantity:	Not reported

Shipments Sent:

CORB Waste Sequence Number:	121859
Waste Sequence Number:	2065376
Sequence Number:	1020439
Shipment Date:	11/3/2009
Mainfest Document ID:	002569981FLE
Reported Quantity:	1380
Unit of Measure:	LB
Kilograms Quantity:	625.96801076665
Receiving EPAID:	IDD073114654

Waste Sequence Number:	2065376
Sequence Number:	1020437
Shipment Date:	3/11/2009
Mainfest Document ID:	35025
Reported Quantity:	470
Unit of Measure:	LB
Kilograms Quantity:	213.192003666902
Receiving EPAID:	IDD073114654

Waste Sequence Number:	2065376
Sequence Number:	1020440
Shipment Date:	12/21/2009
Mainfest Document ID:	002569405FLE
Reported Quantity:	1500
Unit of Measure:	LB
Kilograms Quantity:	680.40001170288
Receiving EPAID:	IDD073114654

Waste Sequence Number:	2065358
Sequence Number:	1020423
Shipment Date:	9/29/2009
Mainfest Document ID:	002569728
Reported Quantity:	965
Unit of Measure:	LB
Kilograms Quantity:	437.724007528853
Receiving EPAID:	IDD073114654

Waste Sequence Number:	2065358
Sequence Number:	1020424
Shipment Date:	11/3/2009
Mainfest Document ID:	002569981
Reported Quantity:	1025
Unit of Measure:	LB
Kilograms Quantity:	464.940007996968
Receiving EPAID:	IDD073114654



Map ID  
Direction  
Distance  
Elevation

MAP FINDINGS

Site

Database(s)

EDR ID Number  
EPA ID Number

**CHIHULY INC TACOMA (Continued)**

**S110038142**

Waste Sequence Number: 2065358  
Sequence Number: 1020421  
Shipment Date: 1/12/2009  
Manifest Document ID: 39108  
Reported Quantity: 470  
Unit of Measure: LB  
Kilograms Quantity: 213.192003666902  
Receiving EPAID: IDD073114654

Waste Sequence Number: 2065358  
Sequence Number: 1020425  
Shipment Date: 12/21/2009  
Manifest Document ID: 002569405  
Reported Quantity: 935  
Unit of Measure: LB  
Kilograms Quantity: 424.116007294795  
Receiving EPAID: IDD073114654

Waste Sequence Number: 2065376  
Sequence Number: 1020438  
Shipment Date: 9/29/2009  
Manifest Document ID: 02569728FLE  
Reported Quantity: 1450  
Unit of Measure: LB  
Kilograms Quantity: 657.720011312784  
Receiving EPAID: IDD073114654

Waste Sequence Number: 2065376  
Sequence Number: 1020436  
Shipment Date: 1/12/2009  
Manifest Document ID: 39108  
Reported Quantity: 485  
Unit of Measure: LB  
Kilograms Quantity: 219.996003783931  
Receiving EPAID: IDD073114654

Waste Sequence Number: 2065358  
Sequence Number: 1020422  
Shipment Date: 3/11/2009  
Manifest Document ID: 35025  
Reported Quantity: 590  
Unit of Measure: LB  
Kilograms Quantity: 267.624004603133  
Receiving EPAID: IDD073114654

Waste Stream Off Site Mgmt:  
Waste CORB Sequence Number: 121859  
Waste Sequence Number: 2065358  
Sequence Number: 524525  
Received EPAID: IDD073114654  
Managed Quantity: 3985  
Kilogram Quantity: 1807.5960310906519  
Recycled Percentage: 0  
Waste Management System Code: H141

Waste Sequence Number: 2065376  
Sequence Number: 524529



Map ID  
Direction  
Distance  
Elevation

MAP FINDINGS

Site

Database(s)

EDR ID Number  
EPA ID Number

**CHIHULY INC TACOMA (Continued)**

**S110038142**

Received EPAID: IDD073114654  
Managed Quantity: 5285  
Kilogram Quantity: 2397.2760412331481  
Recycled Percentage: 0  
Waste Management System Code: H132

Waste Stream Comments:

CORB Waste Sequence Number: 121859  
Comments: A-7 Glass Sensitizer contaminated with Water A-8 Glass Sensitizer contaminated with Water  
Waste Sequence Number: 2065358  
Sequence Number: 1  
Comments: A-8 Alkaline mixture with silver  
Waste Sequence Number: 2065376  
Sequence Number: 1

Waste Stream EPA Code:

CORB Waste Sequence Number: 121859  
Waste Sequence Number: 2065376  
Sequence Number: 4469850  
WCDA Code: D002

Waste Sequence Number: 2065376  
Sequence Number: 4469851  
WCDA Code: D011

Waste Sequence Number: 2065358  
Sequence Number: 4469790  
WCDA Code: D002

Waste Stream Source Code:

CORB Waste Sequence Number: 121859  
Waste Sequence Number: 2065376  
Sequence Number: 1  
WCDD Code: G13

Waste Sequence Number: 2065358  
Sequence Number: 1  
WCDD Code: G19

**BP280**  
**WNW**  
**1/4-1/2**  
**0.491 mi.**  
**2593 ft.**

**UNIVERSITY OF WASHINGTON**  
**1904 COMMERCE ST**  
**TACOMA, WA 98409**  
**Site 2 of 4 in cluster BP**

**WA CSCSL** **U003352838**  
**WA LUST** **N/A**  
**WA UST**  
**WA ALLSITES**

**Relative:**  
**Higher**  
**Actual:**  
**72 ft.**

CSCSL:  
Name: POWER STATION  
Address: 1904 COMMERCE ST  
City,State,Zip: TACOMA, WA 98409  
Facility ID: 8411422  
Region: Southwest  
Lat/Long: 47.244080272304 / -122.4373740881  
Clean Up Siteid: 7788



Map ID  
Direction  
Distance  
Elevation

MAP FINDINGS

Site

Database(s)

EDR ID Number  
EPA ID Number

**UNIVERSITY OF WASHINGTON (Continued)**

**U003352838**

Site Status: Cleanup Started  
Contaminant Name: Petroleum-Other  
Alternate Site Names: UNIVERSITY OF WASHINGTON,WA UNIVERSITY OF WASHINGTON  
Site Rank: Not reported  
Has Institutional Control: Not reported  
Past VCP: Not reported  
Current VCP: Not reported  
Ground Water: Confirmed Above Cleanup Levels  
Surface Water: Not reported  
Soil: Confirmed Above Cleanup Levels  
Sediment: Not reported  
Air: Not reported  
Bedrock: Not reported  
Responsible Unit: Southwest

**LUST:**

Name: POWER STATION  
Address: 1904 COMMERCE ST  
City,State,Zip: TACOMA, WA 98409  
Facility ID: 8411422  
Lust Status Type: LUST - Cleanup Started  
Cleanup Site ID: 7788  
Cleanup Unit Type: Upland  
Process Type: Independent Action  
Cleanup Unit Name: UNIVERSITY OF WASHINGTON,WA UNIVERSITY OF WASHINGTON  
Response Section: Southwest  
Release Date: 06/29/1995  
Lust Date: 06/29/1995  
Region: Southwest  
Lust ID: 3878  
UST ID: 102250  
Contaminant Name: Petroleum-Other  
Ground Water: Confirmed Above Cleanup Levels  
Surface Water: Not reported  
Soil: Confirmed Above Cleanup Levels  
Sediment: Not reported  
Air: Not reported  
Bedrock: Not reported  
Lat/Long: 47.2440802 / -122.43737

**UST:**

Name: UNIVERSITY OF WASHINGTON  
Address: 1904 COMMERCE ST  
City: TACOMA  
Zip: 98409  
Facility ID: 8411422  
Site Id: 102250  
UBI: Not reported  
Phone Number: Not reported  
Decimal Latitude: 47.2440802723044  
Decimal Longitude: -122.437374088128

Tank Name: 1  
Tag Number: Not reported  
Tank Status: Removed  
Tank Status Date: 08/06/1996



Map ID  
Direction  
Distance  
Elevation

MAP FINDINGS

Site

Database(s)

EDR ID Number  
EPA ID Number

**UNIVERSITY OF WASHINGTON (Continued)**

**U003352838**

Tank Install Date: 12/31/1964  
Tank Closure Date: Not reported  
Capacity Range: 111 TO 1,100 Gallons  
Tank Permit Expiration Date: Not reported  
Tank Upgrade Date: Not reported  
Tank Spill Prevention: Not reported  
Tank Overfill Prevention: Not reported  
Tank Material: Not reported  
Tank Construction: Not reported  
Tank Tightness Test: Not reported  
Tank Corrosion Protection: Not reported  
Tank Manifold: Not reported  
Tank Release Detection: Not reported  
Tank SFC Type: Not reported  
Pipe Material: Not reported  
Pipe Construction: Not reported  
Pipe Primary Release Detection: Not reported  
Pipe Second Release Detection: Not reported  
Pipe Corrosion Protection: Not reported  
Pipe Pumping System: Not reported  
Responsible Unit: Southwest  
Dispenser/Pump SFC Type: Not reported

**ALLSITES:**

Name: WA UNIVERSITY OF WASHINGTON  
Facility Id: 8411422

**BS281**  
**North**  
**1/4-1/2**  
**0.492 mi.**  
**2600 ft.**  
**WEST COAST FRUIT & PRODUCE**  
**448 E. 18TH ST.**  
**TACOMA, WA 98401**  
**Site 1 of 2 in cluster BS**

**WA ICR** **S104488074**  
**N/A**

**Relative:** ICR:  
**Lower** Date Ecology Received Report: 07/23/92  
**Actual:** Contaminants Found at Site: Petroleum products  
**8 ft.** Media Contaminated: Groundwater, Soil  
Waste Management: Tank  
Region: South Western  
Type of Report Ecology Received: Final cleanup report  
Site Register Issue: 92-29  
County Code: 27  
Contact: Not reported  
Report Title: Not reported

**BS282**  
**North**  
**1/4-1/2**  
**0.492 mi.**  
**2600 ft.**  
**SUPERVALU HOLDINGS INC**  
**448 E 18TH ST**  
**TACOMA, WA 98421**  
**Site 2 of 2 in cluster BS**

**WA LUST** **U003354622**  
**WA ALLSITES** **N/A**  
**WA CSCSL NFA**  
**WA SPILLS**  
**WA MANIFEST**

**Relative:** LUST:  
**Lower** Name: WEST COAST GROCERY  
**Actual:** Address: 448 E 18TH ST  
**8 ft.** City,State,Zip: TACOMA, WA 98421  
Facility ID: 66615685



Map ID  
Direction  
Distance  
Elevation

MAP FINDINGS

Site

Database(s)

EDR ID Number  
EPA ID Number

**SUPERVALU HOLDINGS INC (Continued)**

**U003354622**

Lust Status Type: LUST - NFA  
Cleanup Site ID: 10098  
Cleanup Unit Type: Not reported  
Process Type: Not reported  
Cleanup Unit Name: Supervalu Inc,Supervalu Inc Produce,WEST COAST FRUIT & PRODUCE CO  
Response Section: Southwest  
Release Date: 03/14/1991  
Lust Date: 08/29/2012  
Region: Southwest  
Lust ID: 2134  
UST ID: 471  
Contaminant Name: Lead  
Ground Water: Not reported  
Surface Water: Not reported  
Soil: Below Cleanup Levels  
Sediment: Not reported  
Air: Not reported  
Bedrock: Not reported  
Lat/Long: 47.24716 / -122.42781

Name: WEST COAST GROCERY  
Address: 448 E 18TH ST  
City,State,Zip: TACOMA, WA 98421  
Facility ID: 66615685  
Lust Status Type: LUST - NFA  
Cleanup Site ID: 10098  
Cleanup Unit Type: Not reported  
Process Type: Not reported  
Cleanup Unit Name: Supervalu Inc,Supervalu Inc Produce,WEST COAST FRUIT & PRODUCE CO  
Response Section: Southwest  
Release Date: 03/14/1991  
Lust Date: 08/29/2012  
Region: Southwest  
Lust ID: 2134  
UST ID: 471  
Contaminant Name: Other Non-Halogenated Organics  
Ground Water: Remediated-Below  
Surface Water: Not reported  
Soil: Remediated-Below  
Sediment: Not reported  
Air: Not reported  
Bedrock: Not reported  
Lat/Long: 47.24716 / -122.42781

Name: WEST COAST GROCERY  
Address: 448 E 18TH ST  
City,State,Zip: TACOMA, WA 98421  
Facility ID: 66615685  
Lust Status Type: LUST - NFA  
Cleanup Site ID: 10098  
Cleanup Unit Type: Not reported  
Process Type: Not reported  
Cleanup Unit Name: Supervalu Inc,Supervalu Inc Produce,WEST COAST FRUIT & PRODUCE CO  
Response Section: Southwest  
Release Date: 03/14/1991  
Lust Date: 08/29/2012  
Region: Southwest



Map ID  
Direction  
Distance  
Elevation

MAP FINDINGS

Site

Database(s)

EDR ID Number  
EPA ID Number

**SUPERVALU HOLDINGS INC (Continued)**

**U003354622**

Lust ID: 2134  
UST ID: 471  
Contaminant Name: Benzene  
Ground Water: Remediated-Below  
Surface Water: Not reported  
Soil: Remediated-Below  
Sediment: Not reported  
Air: Not reported  
Bedrock: Not reported  
Lat/Long: 47.24716 / -122.42781

Name: WEST COAST GROCERY  
Address: 448 E 18TH ST  
City,State,Zip: TACOMA, WA 98421  
Facility ID: 66615685  
Lust Status Type: LUST - NFA  
Cleanup Site ID: 10098  
Cleanup Unit Type: Not reported  
Process Type: Not reported  
Cleanup Unit Name: Supervalu Inc,Supervalu Inc Produce,WEST COAST FRUIT & PRODUCE CO  
Response Section: Southwest  
Release Date: 03/14/1991  
Lust Date: 08/29/2012  
Region: Southwest  
Lust ID: 2134  
UST ID: 471  
Contaminant Name: Petroleum-Gasoline  
Ground Water: Remediated-Below  
Surface Water: Not reported  
Soil: Remediated-Below  
Sediment: Not reported  
Air: Not reported  
Bedrock: Not reported  
Lat/Long: 47.24716 / -122.42781

**ALLSITES:**

Name: SUPERVALU INC PRODUCE  
Facility Id: 66615685

**CSCSL NFA:**

Name: WEST COAST GROCERY  
Address: 448 E 18TH ST  
City,State,Zip: TACOMA, WA 98421  
Facility/Site Id: 66615685  
CS Id: 10098  
NFA Date: 08/29/2012  
Alternate Site Names: Supervalu Inc,Supervalu Inc Produce,WEST COAST FRUIT & PRODUCE CO  
NFA Reason: NFA-Initial Investigation  
Site Status: NFA  
Region: Southwest  
Contaminant Name: Benzene  
Ground Water: Remediated-Below  
Surface Water: Not reported  
Soil: Remediated-Below  
Sediment: Not reported  
Air: Not reported



Map ID  
Direction  
Distance  
Elevation

MAP FINDINGS

Site

Database(s)

EDR ID Number  
EPA ID Number

**SUPERVALU HOLDINGS INC (Continued)**

**U003354622**

Bedrock: Not reported  
Latitude: 47.24716  
Longitude: -122.42781

Name: WEST COAST GROCERY  
Address: 448 E 18TH ST  
City,State,Zip: TACOMA, WA 98421  
Facility/Site Id: 66615685  
CS Id: 10098  
NFA Date: 08/29/2012  
Alternate Site Names: Supervalu Inc,Supervalu Inc Produce,WEST COAST FRUIT & PRODUCE CO  
NFA Reason: NFA-Initial Investigation  
Site Status: NFA  
Region: Southwest  
Contaminant Name: Lead  
Ground Water: Not reported  
Surface Water: Not reported  
Soil: Below Cleanup Levels  
Sediment: Not reported  
Air: Not reported  
Bedrock: Not reported  
Latitude: 47.24716  
Longitude: -122.42781

Name: WEST COAST GROCERY  
Address: 448 E 18TH ST  
City,State,Zip: TACOMA, WA 98421  
Facility/Site Id: 66615685  
CS Id: 10098  
NFA Date: 08/29/2012  
Alternate Site Names: Supervalu Inc,Supervalu Inc Produce,WEST COAST FRUIT & PRODUCE CO  
NFA Reason: NFA-Initial Investigation  
Site Status: NFA  
Region: Southwest  
Contaminant Name: Other Non-Halogenated Organics  
Ground Water: Remediated-Below  
Surface Water: Not reported  
Soil: Remediated-Below  
Sediment: Not reported  
Air: Not reported  
Bedrock: Not reported  
Latitude: 47.24716  
Longitude: -122.42781

Name: WEST COAST GROCERY  
Address: 448 E 18TH ST  
City,State,Zip: TACOMA, WA 98421  
Facility/Site Id: 66615685  
CS Id: 10098  
NFA Date: 08/29/2012  
Alternate Site Names: Supervalu Inc,Supervalu Inc Produce,WEST COAST FRUIT & PRODUCE CO  
NFA Reason: NFA-Initial Investigation  
Site Status: NFA  
Region: Southwest  
Contaminant Name: Petroleum-Gasoline  
Ground Water: Remediated-Below  
Surface Water: Not reported



Map ID  
Direction  
Distance  
Elevation

MAP FINDINGS

Site

Database(s)

EDR ID Number  
EPA ID Number

**SUPERVALU HOLDINGS INC (Continued)**

**U003354622**

Soil: Remediated-Below  
Sediment: Not reported  
Air: Not reported  
Bedrock: Not reported  
Latitude: 47.24716  
Longitude: -122.42781

**SPILLS:**

Name: TACOMA POWER  
Address: 448 E 18TH ST  
City,State,Zip: TACOMA, WA  
Facility ID: 547308  
Medium: Not reported  
Material Desc: PETROLEUM - MINERAL OIL  
Material Qty: 1  
Material Units: GALLON  
Date Received: 04/07/2005  
Contact Name: POST  
Incident Date: Not reported  
Incident Category Type: Not reported  
Incident Category: Not reported  
Latitude: Not reported  
Longitude: Not reported  
Source Type: Not reported  
Source: Not reported  
Vessel Facility Name2: Not reported  
Recovered Quantity: Not reported  
Resp Party Contact: Not reported  
Cause: Not reported  
Cause Type: Not reported  
Resp Party Name: Not reported

**WA MANIFEST:**

Name: SUPERVALU HOLDINGS INC  
Address: 448 E 18TH ST  
City,State,Zip: TACOMA, WA 98421-1507  
Facility Address 2: Not reported  
Facility ID: 66615685  
EPA ID: WAH000050368  
NAICS: 493120  
State Waste Code Desc: Not reported  
Federal Waste Code Desc: D001,D002  
Form Comm: Not reported  
Data Year: 2017  
Permit by Rule: False  
Mailing Address 2: Dept 81014  
Treatment by Generator: False  
Mixed Radioactive Waste: False  
Importer of Hazardous Waste: False  
Immediate Recycler: False  
Treatment/Storage/Disposal/Recycling Facility: False  
Generator of Dangerous Fuel Waste: False  
Generator Marketing to Burner: False  
Other Marketers (i.e., blender, distributor, etc.): False  
Utility Boiler Burner: False  
Industry Boiler Burner: False



Map ID  
Direction  
Distance  
Elevation

MAP FINDINGS

Site

Database(s)

EDR ID Number  
EPA ID Number

**SUPERVALU HOLDINGS INC (Continued)**

**U003354622**

Industrial Furnace:	False
Smelter Defferal:	False
Universal Waste:	Not reported
Off-Specification:	Not reported
LN Address 2:	Not reported
Tax Reg #:	603268500
Business Type:	Grocery Retail Chain
Mail Name:	Not reported
Mailing Address:	PO Box 20
Mailing City,State,Zip:	Boise, ID 83726
Legal Organization Name:	Supervalu Holdings Inc
Legal Organization Type:	Private
Legal Contact:	Not reported
Legal Address:	PO Box 20 Dept 81014
Legal Address 2:	Not reported
Legal City,State,Zip:	Boise, ID 83726
Legal Phone Number:	(208)395-4793
Legal Effective Date:	12/01/1995
Land Organization Name:	Supervalu Holdings Inc
Land Organization Type:	Private
Land Contact:	Not reported
Land Address:	PO Box 20 Dept 81014
Land City,State,Zip:	Boise, ID 83726
Land Phone Number:	(208)395-4793
Operator Organization Name:	Supervalu Holdings Inc
Operator Organization Type:	Private
Operator:	Not reported
Operator Address:	PO Box 20 Dept 81014
Operator Address 2:	Not reported
Operator City,State,Zip:	Boise, ID 83726
Operator Phone Number:	(208)395-4793
Operator Effective Date:	12/01/1995
Site Contact:	Greg Sharits
Site Contact Address:	448 E 18th St
Contact City,State,Zip:	Tacoma, WA 98421
Site Contact Phone Number:	(253)404-4176
Site Contact Email:	Not reported
Gen Status Code:	SQG
Monthly Generation:	False
Batch Generation:	True
One Time Generation:	False
Transport Own Waste:	False
Tranports Other Waste:	False
Recycler Onsite:	False
Transfer Facility:	False
Other Exemption:	Not reported
UW Battery Gen:	False
Used Oil Transporter:	False
Used Oil Transfer Facility:	False
Used Oil Processor:	False
Used Oil Refiner:	False
Used Oil Fuel Marketer Directs Shipments:	False
Used Oil Fuel Marketer Meets Specs:	False
Site Contact Address 2:	Not reported
Name:	SUPERVALU HOLDINGS INC
Address:	448 E 18TH ST



Map ID  
Direction  
Distance  
Elevation

MAP FINDINGS

Site

Database(s)

EDR ID Number  
EPA ID Number

**SUPERVALU HOLDINGS INC (Continued)**

**U003354622**

City,State,Zip:	TACOMA, WA 98421
Facility Address 2:	Not reported
Facility ID:	66615685
EPA ID:	WAH000050368
NAICS:	493120
State Waste Code Desc:	Not reported
Federal Waste Code Desc:	D001,D002
Form Comm:	Not reported
Data Year:	2017
Permit by Rule:	False
Mailing Address 2:	Dept 81014
Treatment by Generator:	False
Mixed Radioactive Waste:	False
Importer of Hazardous Waste:	False
Immediate Recycler:	False
Treatment/Storage/Disposal/Recycling Facility:	False
Generator of Dangerous Fuel Waste:	False
Generator Marketing to Burner:	False
Other Marketers (i.e., blender, distributor, etc.):	False
Utility Boiler Burner:	False
Industry Boiler Burner:	False
Industrial Furnace:	False
Smelter Defferal:	False
Universal Waste:	Not reported
Off-Specification:	Not reported
LN Address 2:	Not reported
Tax Reg #:	603268500
Business Type:	Not reported
Mail Name:	Not reported
Mailing Address:	PO Box 20
Mailing City,State,Zip:	Boise, ID 83726
Legal Organization Name:	Supervalu Holdings Inc
Legal Organization Type:	Private
Legal Contact:	Not reported
Legal Address:	PO Box 20 Dept 81014
Legal Address 2:	Not reported
Legal City,State,Zip:	Boise, ID 83726
Legal Phone Number:	(208)395-4793
Legal Effective Date:	12/01/1995
Land Organization Name:	Supervalu Holdings Inc
Land Organization Type:	Private
Land Contact:	Not reported
Land Address:	PO Box 20 Dept 81014
Land City,State,Zip:	Boise, ID 83726
Land Phone Number:	(208)395-4793
Operator Organization Name:	Supervalu Holdings Inc
Operator Organization Type:	Private
Operator:	Not reported
Operator Address:	PO Box 20 Dept 81014
Operator Address 2:	Not reported
Operator City,State,Zip:	Boise, ID 83726
Operator Phone Number:	(208)395-4793
Operator Effective Date:	12/01/1995
Site Contact:	Not reported
Site Contact Address:	Not reported
Contact City,State,Zip:	Not reported
Site Contact Phone Number:	Not reported



Map ID  
Direction  
Distance  
Elevation

MAP FINDINGS

Site

Database(s)

EDR ID Number  
EPA ID Number

**SUPERVALU HOLDINGS INC (Continued)**

**U003354622**

Site Contact Email:	Not reported
Gen Status Code:	SQG
Monthly Generation:	False
Batch Generation:	True
One Time Generation:	False
Transport Own Waste:	False
Transports Other Waste:	False
Recycler Onsite:	False
Transfer Facility:	False
Other Exemption:	Not reported
UW Battery Gen:	False
Used Oil Transporter:	False
Used Oil Transfer Facility:	False
Used Oil Processor:	False
Used Oil Refiner:	False
Used Oil Fuel Marketer Directs Shipments:	False
Used Oil Fuel Marketer Meets Specs:	False
Site Contact Address 2:	Not reported
Name:	SUPERVALU HOLDINGS INC
Address:	448 E 18TH ST
City,State,Zip:	TACOMA, WA 98421-1507
Facility Address 2:	Not reported
Facility ID:	66615685
EPA ID:	WAH000050368
NAICS:	493120
State Waste Code Desc:	Not reported
Federal Waste Code Desc:	D001,D002
Form Comm:	Not reported
Data Year:	2016
Permit by Rule:	False
Mailing Address 2:	Dept 81014
Treatment by Generator:	False
Mixed Radioactive Waste:	False
Importer of Hazardous Waste:	False
Immediate Recycler:	False
Treatment/Storage/Disposal/Recycling Facility:	False
Generator of Dangerous Fuel Waste:	False
Generator Marketing to Burner:	False
Other Marketers (i.e., blender, distributor, etc.):	False
Utility Boiler Burner:	False
Industry Boiler Burner:	False
Industrial Furnace:	False
Smelter Defferal:	False
Universal Waste:	Not reported
Off-Specification:	Not reported
LN Address 2:	Not reported
Tax Reg #:	603268500
Business Type:	Grocery Retail Chain
Mail Name:	Not reported
Mailing Address:	PO Box 20
Mailing City,State,Zip:	Boise, ID 83726
Legal Organization Name:	Supervalu Holdings Inc
Legal Organization Type:	Private
Legal Contact:	Not reported
Legal Address:	PO Box 20 Dept 81014
Legal Address 2:	Not reported



Map ID  
Direction  
Distance  
Elevation

MAP FINDINGS

Site

Database(s)

EDR ID Number  
EPA ID Number

**SUPERVALU HOLDINGS INC (Continued)**

**U003354622**

Legal City,State,Zip:	Boise, ID 83726
Legal Phone Number:	(208)395-4793
Legal Effective Date:	12/01/1995
Land Organization Name:	Supervalu Holdings Inc
Land Organization Type:	Private
Land Contact:	Not reported
Land Address:	PO Box 20 Dept 81014
Land City,State,Zip:	Boise, ID 83726
Land Phone Number:	(208)395-4793
Operator Organization Name:	Supervalu Holdings Inc
Operator Organization Type:	Private
Operator:	Not reported
Operator Address:	PO Box 20 Dept 81014
Operator Address 2:	Not reported
Operator City,State,Zip:	Boise, ID 83726
Operator Phone Number:	(208)395-4793
Operator Effective Date:	12/01/1995
Site Contact:	Greg Sharits
Site Contact Address:	448 E 18th St
Contact City,State,Zip:	Tacoma, WA 98421
Site Contact Phone Number:	(253)404-4176
Site Contact Email:	Not reported
Gen Status Code:	SQG
Monthly Generation:	False
Batch Generation:	True
One Time Generation:	False
Transport Own Waste:	False
Tranports Other Waste:	False
Recycler Onsite:	False
Transfer Facility:	False
Other Exemption:	Not reported
UW Battery Gen:	False
Used Oil Transporter:	False
Used Oil Transfer Facility:	False
Used Oil Processor:	False
Used Oil Refiner:	False
Used Oil Fuel Marketer Directs Shipments:	False
Used Oil Fuel Marketer Meets Specs:	False
Site Contact Address 2:	Not reported
Name:	SUPERVALU INC
Address:	448 E 18TH ST
City,State,Zip:	TACOMA, WA 98421-1507
Facility Address 2:	Not reported
Facility ID:	66615685
EPA ID:	WAH000050368
NAICS:	493120
State Waste Code Desc:	WT02
Federal Waste Code Desc:	D001,D002
Form Comm:	Not reported
Data Year:	2015
Permit by Rule:	False
Mailing Address 2:	Dept 81014
Treatment by Generator:	False
Mixed Radioactive Waste:	False
Importer of Hazardous Waste:	False
Immediate Recycler:	False



Map ID  
Direction  
Distance  
Elevation

MAP FINDINGS

Site

Database(s)

EDR ID Number  
EPA ID Number

**SUPERVALU HOLDINGS INC (Continued)**

**U003354622**

Treatment/Storage/Disposal/Recycling Facility:	False
Generator of Dangerous Fuel Waste:	False
Generator Marketing to Burner:	False
Other Marketers (i.e., blender, distributor, etc.):	False
Utility Boiler Burner:	False
Industry Boiler Burner:	False
Industrial Furnace:	False
Smelter Defferal:	False
Universal Waste:	Not reported
Off-Specification:	Not reported
LN Address 2:	Not reported
Tax Reg #:	603268500
Business Type:	Grocery Retail Chain
Mail Name:	Not reported
Mailing Address:	PO Box 20
Mailing City,State,Zip:	Boise, ID 83726
Legal Organization Name:	Supervalu Holdings Inc
Legal Organization Type:	Private
Legal Contact:	Not reported
Legal Address:	PO Box 20 Dept 81014
Legal Address 2:	Not reported
Legal City,State,Zip:	Boise, ID 83726
Legal Phone Number:	(208)395-4793
Legal Effective Date:	12/01/1995
Land Organization Name:	Supervalu Holdings Inc
Land Organization Type:	Private
Land Contact:	Not reported
Land Address:	PO Box 20 Dept 81014
Land City,State,Zip:	Boise, ID 83726
Land Phone Number:	(208)395-4793
Operator Organization Name:	Supervalu Holdings Inc
Operator Organization Type:	Private
Operator:	Not reported
Operator Address:	PO Box 20 Dept 81014
Operator Address 2:	Not reported
Operator City,State,Zip:	Boise, ID 83726
Operator Phone Number:	(208)395-4793
Operator Effective Date:	12/01/1995
Site Contact:	Greg Sharits
Site Contact Address:	448 E 18th St
Contact City,State,Zip:	Tacoma, WA 98421
Site Contact Phone Number:	(253)404-4176
Site Contact Email:	Not reported
Gen Status Code:	LQG
Monthly Generation:	False
Batch Generation:	True
One Time Generation:	False
Transport Own Waste:	False
Tranports Other Waste:	False
Recycler Onsite:	False
Transfer Facility:	False
Other Exemption:	Not reported
UW Battery Gen:	False
Used Oil Transporter:	False
Used Oil Transfer Facility:	False
Used Oil Processor:	False
Used Oil Refiner:	False



Map ID  
Direction  
Distance  
Elevation

MAP FINDINGS

Site

Database(s)

EDR ID Number  
EPA ID Number

**SUPERVALU HOLDINGS INC (Continued)**

**U003354622**

Used Oil Fuel Marketer Directs Shipments:	False
Used Oil Fuel Marketer Meets Specs:	False
Site Contact Address 2:	Not reported
Waste Stream Generated:	
Waste Managed Off Site:	Y
State Only Waste Code 1:	Not reported
State Only Waste Code 2:	Not reported
Report Managed On Site:	0
KG Managed On Site:	0
Generator Treatment Code:	Not reported
Permit By Rule Code:	Not reported
WCDE Residence Code:	Not reported
WCDH Origin Code:	1
WCDE On Site Code:	Not reported
WCDB Code:	W001
Description:	Non-Listed Ignitable (D001)
CORb Sequence Number:	155875
Sequence Number:	3402094
Mixed Radioactive Flag:	False
Designation Code:	D
Reported Quantity:	21.8500000
Quantity Unit:	LB
Kilograms Quantity:	9.91116017
Density Number:	0
Density Quantity:	Not reported
Waste Managed Off Site:	Y
State Only Waste Code 1:	Not reported
State Only Waste Code 2:	Not reported
Report Managed On Site:	0
KG Managed On Site:	0
Generator Treatment Code:	Not reported
Permit By Rule Code:	Not reported
WCDE Residence Code:	Not reported
WCDH Origin Code:	1
WCDE On Site Code:	Not reported
WCDB Code:	W001
Description:	Non-Listed Corrosive (D002)
CORb Sequence Number:	155875
Sequence Number:	3402095
Mixed Radioactive Flag:	False
Designation Code:	D
Reported Quantity:	145.650000
Quantity Unit:	LB
Kilograms Quantity:	66.0668411
Density Number:	0
Density Quantity:	Not reported
Waste Managed Off Site:	Y
State Only Waste Code 1:	WT02
State Only Waste Code 2:	Not reported
Report Managed On Site:	0
KG Managed On Site:	0
Generator Treatment Code:	Not reported
Permit By Rule Code:	Not reported
WCDE Residence Code:	Not reported
WCDH Origin Code:	1



Map ID  
Direction  
Distance  
Elevation

MAP FINDINGS

Site

Database(s)

EDR ID Number  
EPA ID Number

**SUPERVALU HOLDINGS INC (Continued)**

**U003354622**

WCDE On Site Code: Not reported  
WCDB Code: W001  
Description: Non-RCRA Liquids & Solids (WT02)  
CORB Sequence Number: 155875  
Sequence Number: 3402096  
Mixed Radioactive Flag: False  
Designation Code: D  
Reported Quantity: 4778  
Quantity Unit: LB  
Kilograms Quantity: 2167.30083  
Density Number: 0  
Density Quantity: Not reported

Shipments Sent:

CORB Waste Sequence Number: 155875  
Waste Sequence Number: 3402094  
Sequence Number: 1975764  
Shipment Date: 2015-08-25 00:00:00  
Manifest Document ID: 007214425FLE  
Reported Quantity: 9.05000000  
Unit of Measure: LB  
Kilograms Quantity: 4.10508007  
Receiving EPAID: WAD020257945

Waste Sequence Number: 3402094  
Sequence Number: 1975763  
Shipment Date: 2015-08-25 00:00:00  
Manifest Document ID: 007214425FLE  
Reported Quantity: 12.80000000  
Unit of Measure: LB  
Kilograms Quantity: 5.80608009  
Receiving EPAID: WAD020257945

Waste Sequence Number: 3402095  
Sequence Number: 1975765  
Shipment Date: 2015-08-25 00:00:00  
Manifest Document ID: 007214425FLE  
Reported Quantity: 145.650000  
Unit of Measure: LB  
Kilograms Quantity: 66.0668411  
Receiving EPAID: WAD020257945

Waste Sequence Number: 3402096  
Sequence Number: 1975766  
Shipment Date: 2015-11-30 00:00:00  
Manifest Document ID: 008603551FLE  
Reported Quantity: 4778  
Unit of Measure: LB  
Kilograms Quantity: 2167.30083  
Receiving EPAID: WAD020257945

Waste Stream Off Site Mgmt:

Waste CORB Sequence Number: 155875  
Waste Sequence Number: 3402094  
Sequence Number: 897384  
Received EPAID: WAD020257945



Map ID  
Direction  
Distance  
Elevation

MAP FINDINGS

Site

Database(s)

EDR ID Number  
EPA ID Number

**SUPERVALU HOLDINGS INC (Continued)**

**U003354622**

Managed Quantity:	9.05000000
Kilogram Quantity:	4.10508007
Recycled Percentage:	0
Waste Management System Code:	H050
Waste Sequence Number:	3402094
Sequence Number:	897383
Received EPAID:	WAD020257945
Managed Quantity:	12.8000000
Kilogram Quantity:	5.80608009
Recycled Percentage:	0
Waste Management System Code:	H010
Waste Sequence Number:	3402095
Sequence Number:	897385
Received EPAID:	WAD020257945
Managed Quantity:	145.650000
Kilogram Quantity:	66.0668411
Recycled Percentage:	0
Waste Management System Code:	H040
Waste Sequence Number:	3402096
Sequence Number:	897386
Received EPAID:	WAD020257945
Managed Quantity:	4778
Kilogram Quantity:	2167.30083
Recycled Percentage:	0
Waste Management System Code:	H132
Waste Stream EPA Code:	
CORB Waste Sequence Number:	155875
Waste Sequence Number:	3402094
Sequence Number:	7829248
WCDA Code:	D001
Waste Sequence Number:	3402095
Sequence Number:	7829251
WCDA Code:	D002
Waste Stream Source Code:	
CORB Waste Sequence Number:	155875
Waste Sequence Number:	3402094
Sequence Number:	1
WCDD Code:	G31
Waste Sequence Number:	3402095
Sequence Number:	1
WCDD Code:	G31
Waste Sequence Number:	3402096
Sequence Number:	1
WCDD Code:	G31



Map ID  
Direction  
Distance  
Elevation

MAP FINDINGS

Site

Database(s)

EDR ID Number  
EPA ID Number

283  
North  
1/4-1/2  
0.494 mi.  
2608 ft.

**SUPERVALU INC BLDG 103**  
**420 E 18TH ST**  
**TACOMA, WA 98401**

**WA ALLSITES**  
**WA SPILLS**  
**WA MANIFEST**

**S107153551**  
**N/A**

**Relative:**  
**Lower**  
**Actual:**  
**7 ft.**

**ALLSITES:**

Name: SUPERVALU INC BLDG 103  
Facility Id: 782981

**SPILLS:**

Name: Not reported  
Address: 420 E 18TH ST  
City,State,Zip: TACOMA, WA  
Facility ID: 549616  
Medium: Not reported  
Material Desc: PETROLEUM - WASTE/USED OIL  
Material Qty: 1  
Material Units: QUART  
Date Received: 07/27/2005  
Contact Name: UNKNOWN  
Incident Date: Not reported  
Incident Category Type: Not reported  
Incident Category: Not reported  
Latitude: Not reported  
Longitude: Not reported  
Source Type: Not reported  
Source: Not reported  
Vessel Facility Name2: Not reported  
Recovered Quantity: Not reported  
Resp Party Contact: Not reported  
Cause: Not reported  
Cause Type: Not reported  
Resp Party Name: Not reported

**WA MANIFEST:**

Name: SPINNING HEADS INC  
Address: 420 E 18TH ST  
City,State,Zip: TACOMA, WA 98421  
Facility Address 2: Not reported  
Facility ID: 782981  
EPA ID: WAH000046976  
NAICS: 325411  
State Waste Code Desc: Not reported  
Federal Waste Code Desc: Not reported  
Form Comm: Not reported  
Data Year: 2015  
Permit by Rule: False  
Mailing Address 2: Not reported  
Treatment by Generator: False  
Mixed Radioactive Waste: False  
Importer of Hazardous Waste: False  
Immediate Recycler: False  
Treatment/Storage/Disposal/Recycling Facility: False  
Generator of Dangerous Fuel Waste: False  
Generator Marketing to Burner: False  
Other Marketers (i.e., blender, distributor, etc.): False  
Utility Boiler Burner: False



Map ID  
Direction  
Distance  
Elevation

MAP FINDINGS

Site

Database(s)

EDR ID Number  
EPA ID Number

**SUPERVALU INC BLDG 103 (Continued)**

**S107153551**

Industry Boiler Burner:	False
Industrial Furnace:	False
Smelter Defferal:	False
Universal Waste:	Not reported
Off-Specification:	Not reported
LN Address 2:	Not reported
Tax Reg #:	603352074
Business Type:	Cannabis Production
Mail Name:	Spinning Heads Inc
Mailing Address:	1122 E Pike St
Mailing City,State,Zip:	Seattle, WA 98122
Legal Organization Name:	Spinning Heads Inc
Legal Organization Type:	Private
Legal Contact:	Not reported
Legal Address:	1122 E Pike St
Legal Address 2:	Not reported
Legal City,State,Zip:	Seattle, WA 98122
Legal Phone Number:	253-219-5457
Legal Effective Date:	Not reported
Land Organization Name:	Times Four LLC
Land Organization Type:	Private
Land Contact:	Not reported
Land Address:	719 K St
Land City,State,Zip:	Centralia, WA 98531-3031
Land Phone Number:	000-000-0000
Operator Organization Name:	Spinning Heads Inc
Operator Organization Type:	Private
Operator:	Not reported
Operator Address:	1122 E Pike St
Operator Address 2:	Not reported
Operator City,State,Zip:	Seattle, WA 98122
Operator Phone Number:	253-219-5457
Operator Effective Date:	Not reported
Site Contact:	Mark Duncan
Site Contact Address:	420 E 18th St
Contact City,State,Zip:	Tacoma, WA 98421
Site Contact Phone Number:	253-219-5457
Site Contact Email:	mduncan460@gmail.com
Gen Status Code:	XQG
Monthly Generation:	False
Batch Generation:	False
One Time Generation:	False
Transport Own Waste:	False
Tranports Other Waste:	False
Recycler Onsite:	False
Transfer Facility:	False
Other Exemption:	Not reported
UW Battery Gen:	False
Used Oil Transporter:	False
Used Oil Transfer Facility:	False
Used Oil Processor:	False
Used Oil Refiner:	False
Used Oil Fuel Marketer Directs Shipments:	False
Used Oil Fuel Marketer Meets Specs:	False
Site Contact Address 2:	Not reported

Name: SPINNING HEADS INC



Map ID  
Direction  
Distance  
Elevation

MAP FINDINGS

Site

Database(s)

EDR ID Number  
EPA ID Number

**SUPERVALU INC BLDG 103 (Continued)**

**S107153551**

Address:	420 E 18TH ST
City,State,Zip:	TACOMA, WA 98421
Facility Address 2:	Not reported
Facility ID:	782981
EPA ID:	WAH000046976
NAICS:	325411
State Waste Code Desc:	Not reported
Federal Waste Code Desc:	Not reported
Form Comm:	We use acetone, isopropyl alcohol and ethanol alcohol
Data Year:	2014
Permit by Rule:	False
Mailing Address 2:	Not reported
Treatment by Generator:	False
Mixed Radioactive Waste:	False
Importer of Hazardous Waste:	False
Immediate Recycler:	False
Treatment/Storage/Disposal/Recycling Facility:	False
Generator of Dangerous Fuel Waste:	False
Generator Marketing to Burner:	False
Other Marketers (i.e., blender, distributor, etc.):	False
Utility Boiler Burner:	False
Industry Boiler Burner:	False
Industrial Furnace:	False
Smelter Defferal:	False
Universal Waste:	Not reported
Off-Specification:	Not reported
LN Address 2:	Not reported
Tax Reg #:	603352074
Business Type:	Cannabis Production
Mail Name:	Spinning Heads Inc
Mailing Address:	1122 E Pike St
Mailing City,State,Zip:	Seattle, WA 98122
Legal Organization Name:	Spinning Heads Inc
Legal Organization Type:	Private
Legal Contact:	Not reported
Legal Address:	1122 E Pike St
Legal Address 2:	Not reported
Legal City,State,Zip:	Seattle, WA 98122
Legal Phone Number:	253-219-5457
Legal Effective Date:	Not reported
Land Organization Name:	Times Four LLC
Land Organization Type:	Private
Land Contact:	Not reported
Land Address:	719 K St
Land City,State,Zip:	Centralia, WA 98531-3031
Land Phone Number:	000-000-0000
Operator Organization Name:	Spinning Heads Inc
Operator Organization Type:	Private
Operator:	Not reported
Operator Address:	1122 E Pike St
Operator Address 2:	Not reported
Operator City,State,Zip:	Seattle, WA 98122
Operator Phone Number:	253-219-5457
Operator Effective Date:	Not reported
Site Contact:	Mark Duncan
Site Contact Address:	420 E 18th St
Contact City,State,Zip:	Tacoma, WA 98421



Map ID  
Direction  
Distance  
Elevation

MAP FINDINGS

Site

Database(s)

EDR ID Number  
EPA ID Number

**SUPERVALU INC BLDG 103 (Continued)**

**S107153551**

Site Contact Phone Number:	253-219-5457
Site Contact Email:	mduncan460@gmail.com
Gen Status Code:	XQG
Monthly Generation:	False
Batch Generation:	False
One Time Generation:	False
Transport Own Waste:	False
Tranports Other Waste:	False
Recycler Onsite:	False
Transfer Facility:	False
Other Exemption:	Not reported
UW Battery Gen:	False
Used Oil Transporter:	False
Used Oil Transfer Facility:	False
Used Oil Processor:	False
Used Oil Refiner:	False
Used Oil Fuel Marketer Directs Shipments:	False
Used Oil Fuel Marketer Meets Specs:	False
Site Contact Address 2:	Not reported

**BT284**  
**NW**  
**1/4-1/2**  
**0.499 mi.**  
**2635 ft.**

**SHAUB-ELLISON PARCEL**  
**1902 PACIFIC AVENUE**  
**TACOMA, WA 98402**

**US BROWNFIELDS**    **1016679948**  
**N/A**

**Site 1 of 3 in cluster BT**

**Relative:**  
**Higher**  
**Actual:**  
**60 ft.**

**US BROWNFIELDS:**

Name:	SHAUB-ELLISON PARCEL
Address:	1902 PACIFIC AVENUE
City,State,Zip:	TACOMA, WA 98402
Recipient Name:	University of Washington
Grant Type:	Cleanup
Property Number:	Block 1904, Parcel 17
Parcel size:	0.28
Latitude:	47.24505
Longitude:	-122.43675
HCM Label:	Address Matching-House Number
Map Scale:	1:24,000
Point of Reference:	Center of a Facility or Station
Highlights:	The University of Washington purchased this property in 1993. The property redevelopment involved demolition of an existing commercial building and creation of 0.275 acres of green space. During redevelopment activities approximately 3,700 cubic yards of petroleum contaminated soil was removed from the property. Residual petroleum contaminated soils and groundwater remain at the property and will be addressed in-situ in the Brownfields Cleanup Grant. (PPF - Shaub-Ellison Parcel, 2/10/05) In-situ aerobic groundwater treatment and soil bioventing treatment systems are in place at the property currently and are expected to remain operational for approximately five to 10 years. (PPF - Shaub-Ellison Parcel, 6/21/07)

Datum:	World Geodetic System of 1984
Acres Property ID:	15864
IC Data Access:	-
Start Date:	10/1/2004
Redev Completion Date:	-
Completed Date:	3/7/2007
Acres Cleaned Up:	0.28
Cleanup Funding:	200000



Map ID  
Direction  
Distance  
Elevation

MAP FINDINGS

Site

Database(s)

EDR ID Number  
EPA ID Number

**SHAUB-ELLISON PARCEL (Continued)**

**1016679948**

Cleanup Funding Source:	EPA
Assessment Funding:	-
Assessment Funding Source:	-
Redevelopment Funding:	-
Redev. Funding Source:	-
Redev. Funding Entity Name:	-
Redevelopment Start Date:	-
Assessment Funding Entity:	-
Cleanup Funding Entity:	US EPA - Brownfields Cleanup Cooperative Agreement
Grant Type:	Petroleum
Accomplishment Type:	-
Accomplishment Count:	-
Cooperative Agreement Number:	97093801
Start Date:	-
Ownership Entity:	Government
Completion Date:	-
Current Owner:	University of Washington
Did Owner Change:	N
Cleanup Required:	Y
Video Available:	N
Photo Available:	Y
Institutional Controls Required:	Y
IC Category Proprietary Controls:	-
IC Cat. Info. Devices:	Y
IC Cat. Gov. Controls:	-
IC Cat. Enforcement Permit Tools:	-
IC in place date:	4/1/2007
IC in place:	Y
State/tribal program date:	-
State/tribal program ID:	-
State/tribal NFA date:	-
Air cleaned:	-
Asbestos found:	-
Asbestos cleaned:	-
Controlled substance found:	-
Controlled substance cleaned:	-
Drinking water affected:	-
Drinking water cleaned:	-
Groundwater affected:	Y
Groundwater cleaned:	Y
Lead contaminant found:	-
Lead cleaned up:	-
No media affected:	-
Unknown media affected:	-
Other cleaned up:	-
Other metals found:	-
Other metals cleaned:	-
Other contaminants found:	-
Other contams found description:	-
PAHs found:	-
PAHs cleaned up:	-
PCBs found:	-
PCBs cleaned up:	-
Petro products found:	Y
Petro products cleaned:	Y
Sediments found:	-
Sediments cleaned:	-



Map ID  
Direction  
Distance  
Elevation

MAP FINDINGS

Site

Database(s)

EDR ID Number  
EPA ID Number

**SHAUB-ELLISON PARCEL (Continued)**

**1016679948**

Soil affected:	Y
Soil cleaned up:	Y
Surface water cleaned:	-
VOCs found:	-
VOCs cleaned:	-
Cleanup other description:	-
Num. of cleanup and re-dev. jobs:	-
Past use greenspace acreage:	-
Past use residential acreage:	-
Surface Water:	-
Past use commercial acreage:	0.28
Past use industrial acreage:	-
Future use greenspace acreage:	-
Future use residential acreage:	-
Future use commercial acreage:	-
Future use industrial acreage:	-
Superfund Fed. landowner flag:	-
Arsenic cleaned up:	-
Cadmium cleaned up:	-
Chromium cleaned up:	-
Copper cleaned up:	-
Iron cleaned up:	-
mercury cleaned up:	-
Nickel Cleaned Up:	-
No clean up:	-
Pesticides cleaned up:	-
Selenium cleaned up:	-
SVOCs cleaned up:	-
Unknown clean up:	-
Arsenic contaminant found:	-
Cadmium contaminant found:	-
Chromium contaminant found:	-
Copper contaminant found:	-
Iron contaminant found:	-
Mercury contaminant found:	-
Nickel contaminant found:	-
No contaminant found:	-
Pesticides contaminant found:	-
Selenium contaminant found:	-
SVOCs contaminant found:	-
Unknown contaminant found:	-
Future Use: Multistory	-
Media affected Bluiding Material:	-
Media affected indoor air:	-
Building material media cleaned up:	-
Indoor air media cleaned up:	-
Unknown media cleaned up:	-
Past Use: Multistory	-
Property Description:	Tire manufacture, sales and installation store
Below Poverty Number:	604
Below Poverty Percent:	31.69
Meidan Income:	4430
Meidan Income Number:	1139
Meidan Income Percent:	59.76
Vacant Housing Number:	228
Vacant Housing Percent:	19.51
Unemployed Number:	147



Map ID  
Direction  
Distance  
Elevation

MAP FINDINGS

Site

Database(s)

EDR ID Number  
EPA ID Number

**SHAUB-ELLISON PARCEL (Continued)**

**1016679948**

Unemployed Percent: 7.71

Name: SHAUB-ELLISON PARCEL  
Address: 1902 PACIFIC AVENUE  
City,State,Zip: TACOMA, WA 98402  
Recipient Name: University of Washington  
Grant Type: Cleanup  
Property Number: Block 1904, Parcel 17  
Parcel size: 0.28  
Latitude: 47.24505  
Longitude: -122.43675  
HCM Label: Address Matching-House Number  
Map Scale: 1:24,000  
Point of Reference: Center of a Facility or Station  
Highlights: The University of Washington purchased this property in 1993. The property redevelopment involved demolition of an existing commercial building and creation of 0.275 acres of green space. During redevelopment activities approximately 3,700 cubic yards of petroleum contaminated soil was removed from the property. Residual petroleum contaminated soils and groundwater remain at the property and will be addressed in-situ in the Brownfields Cleanup Grant. (PPF - Shaub-Ellison Parcel, 2/10/05) In-situ aerobic groundwater treatment and soil bioventing treatment systems are in place at the property currently and are expected to remain operational for approximately five to 10 years. (PPF - Shaub-Ellison Parcel, 6/21/07)

Datum: World Geodetic System of 1984  
Acres Property ID: 15864  
IC Data Access: -  
Start Date: 10/1/2004  
Redev Completion Date: -  
Completed Date: 3/7/2007  
Acres Cleaned Up: 0.28  
Cleanup Funding: 40000  
Cleanup Funding Source: Grant match  
Assessment Funding: -  
Assessment Funding Source: -  
Redevelopment Funding: -  
Redev. Funding Source: -  
Redev. Funding Entity Name: -  
Redevelopment Start Date: -  
Assessment Funding Entity: -  
Cleanup Funding Entity: State/Tribal Funding (non-section 128(a))  
Grant Type: Petroleum  
Accomplishment Type: -  
Accomplishment Count: -  
Cooperative Agreement Number: 97093801  
Start Date: -  
Ownership Entity: Government  
Completion Date: -  
Current Owner: University of Washington  
Did Owner Change: N  
Cleanup Required: Y  
Video Available: N  
Photo Available: Y  
Institutional Controls Required: Y  
IC Category Proprietary Controls: -  
IC Cat. Info. Devices: Y



Map ID  
Direction  
Distance  
Elevation

MAP FINDINGS

Site

Database(s)

EDR ID Number  
EPA ID Number

**SHAUB-ELLISON PARCEL (Continued)**

**1016679948**

IC Cat. Gov. Controls:	-
IC Cat. Enforcement Permit Tools:	-
IC in place date:	4/1/2007
IC in place:	Y
State/tribal program date:	-
State/tribal program ID:	-
State/tribal NFA date:	-
Air cleaned:	-
Asbestos found:	-
Asbestos cleaned:	-
Controlled substance found:	-
Controlled substance cleaned:	-
Drinking water affected:	-
Drinking water cleaned:	-
Groundwater affected:	Y
Groundwater cleaned:	Y
Lead contaminant found:	-
Lead cleaned up:	-
No media affected:	-
Unknown media affected:	-
Other cleaned up:	-
Other metals found:	-
Other metals cleaned:	-
Other contaminants found:	-
Other contaminants found description:	-
PAHs found:	-
PAHs cleaned up:	-
PCBs found:	-
PCBs cleaned up:	-
Petro products found:	Y
Petro products cleaned:	Y
Sediments found:	-
Sediments cleaned:	-
Soil affected:	Y
Soil cleaned up:	Y
Surface water cleaned:	-
VOCs found:	-
VOCs cleaned:	-
Cleanup other description:	-
Num. of cleanup and re-dev. jobs:	-
Past use greenspace acreage:	-
Past use residential acreage:	-
Surface Water:	-
Past use commercial acreage:	0.28
Past use industrial acreage:	-
Future use greenspace acreage:	-
Future use residential acreage:	-
Future use commercial acreage:	-
Future use industrial acreage:	-
Superfund Fed. landowner flag:	-
Arsenic cleaned up:	-
Cadmium cleaned up:	-
Chromium cleaned up:	-
Copper cleaned up:	-
Iron cleaned up:	-
mercury cleaned up:	-
Nickel Cleaned Up:	-



Map ID  
Direction  
Distance  
Elevation

MAP FINDINGS

Site

Database(s)

EDR ID Number  
EPA ID Number

**SHAUB-ELLISON PARCEL (Continued)**

**1016679948**

No clean up:	-
Pesticides cleaned up:	-
Selenium cleaned up:	-
SVOCs cleaned up:	-
Unknown clean up:	-
Arsenic contaminant found:	-
Cadmium contaminant found:	-
Chromium contaminant found:	-
Copper contaminant found:	-
Iron contaminant found:	-
Mercury contaminant found:	-
Nickel contaminant found:	-
No contaminant found:	-
Pesticides contaminant found:	-
Selenium contaminant found:	-
SVOCs contaminant found:	-
Unknown contaminant found:	-
Future Use: Multistory	-
Media affected Bluiding Material:	-
Media affected indoor air:	-
Building material media cleaned up:	-
Indoor air media cleaned up:	-
Unknown media cleaned up:	-
Past Use: Multistory	-
Property Description:	Tire manufacture, sales and installation store
Below Poverty Number:	604
Below Poverty Percent:	31.69
Meidan Income:	4430
Meidan Income Number:	1139
Meidan Income Percent:	59.76
Vacant Housing Number:	228
Vacant Housing Percent:	19.51
Unemployed Number:	147
Unemployed Percent:	7.71

Name:	SHAUB-ELLISON PARCEL
Address:	1902 PACIFIC AVENUE
City,State,Zip:	TACOMA, WA 98402
Recipient Name:	University of Washington
Grant Type:	Cleanup
Property Number:	Block 1904, Parcel 17
Parcel size:	0.28
Latitude:	47.24505
Longitude:	-122.43675
HCM Label:	Address Matching-House Number
Map Scale:	1:24,000
Point of Reference:	Center of a Facility or Station
Highlights:	The University of Washington purchased this property in 1993. The property redevelopment involved demolition of an existing commercial building and creation of 0.275 acres of green space. During redevelopment activities approximately 3,700 cubic yards of petroleum contaminated soil was removed from the property. Residual petroleum contaminated soils and groundwater remain at the property and will be addressed in-situ in the Brownfields Cleanup Grant. (PPF - Shaub-Ellison Parcel, 2/10/05) In-situ aerobic groundwater treatment and soil bioventing treatment systems are in place at the property currently and are expected to remain operational for approximately



Map ID  
Direction  
Distance  
Elevation

MAP FINDINGS

Site

Database(s)

EDR ID Number  
EPA ID Number

**SHAUB-ELLISON PARCEL (Continued)**

**1016679948**

five to 10 years. (PPF - Shaub-Ellison Parcel, 6/21/07)  
Datum: World Geodetic System of 1984  
Acres Property ID: 15864  
IC Data Access: -  
Start Date: 10/1/2004  
Redev Completion Date: -  
Completed Date: 3/7/2007  
Acres Cleaned Up: 0.28  
Cleanup Funding: 100000  
Cleanup Funding Source: Additional funding from the University of Washington  
Assessment Funding: -  
Assessment Funding Source: -  
Redevelopment Funding: -  
Redev. Funding Source: -  
Redev. Funding Entity Name: -  
Redevelopment Start Date: -  
Assessment Funding Entity: -  
Cleanup Funding Entity: Other Federal Funding  
Grant Type: Petroleum  
Accomplishment Type: -  
Accomplishment Count: -  
Cooperative Agreement Number: 97093801  
Start Date: -  
Ownership Entity: Government  
Completion Date: -  
Current Owner: University of Washington  
Did Owner Change: N  
Cleanup Required: Y  
Video Available: N  
Photo Available: Y  
Institutional Controls Required: Y  
IC Category Proprietary Controls: -  
IC Cat. Info. Devices: Y  
IC Cat. Gov. Controls: -  
IC Cat. Enforcement Permit Tools: -  
IC in place date: 4/1/2007  
IC in place: Y  
State/tribal program date: -  
State/tribal program ID: -  
State/tribal NFA date: -  
Air cleaned: -  
Asbestos found: -  
Asbestos cleaned: -  
Controlled substance found: -  
Controlled substance cleaned: -  
Drinking water affected: -  
Drinking water cleaned: -  
Groundwater affected: Y  
Groundwater cleaned: Y  
Lead contaminant found: -  
Lead cleaned up: -  
No media affected: -  
Unknown media affected: -  
Other cleaned up: -  
Other metals found: -  
Other metals cleaned: -  
Other contaminants found: -



Map ID  
Direction  
Distance  
Elevation

MAP FINDINGS

Site

Database(s)

EDR ID Number  
EPA ID Number

**SHAUB-ELLISON PARCEL (Continued)**

**1016679948**

Other contams found description:	-
PAHs found:	-
PAHs cleaned up:	-
PCBs found:	-
PCBs cleaned up:	-
Petro products found:	Y
Petro products cleaned:	Y
Sediments found:	-
Sediments cleaned:	-
Soil affected:	Y
Soil cleaned up:	Y
Surface water cleaned:	-
VOCs found:	-
VOCs cleaned:	-
Cleanup other description:	-
Num. of cleanup and re-dev. jobs:	-
Past use greenspace acreage:	-
Past use residential acreage:	-
Surface Water:	-
Past use commercial acreage:	0.28
Past use industrial acreage:	-
Future use greenspace acreage:	-
Future use residential acreage:	-
Future use commercial acreage:	-
Future use industrial acreage:	-
Superfund Fed. landowner flag:	-
Arsenic cleaned up:	-
Cadmium cleaned up:	-
Chromium cleaned up:	-
Copper cleaned up:	-
Iron cleaned up:	-
mercury cleaned up:	-
Nickel Cleaned Up:	-
No clean up:	-
Pesticides cleaned up:	-
Selenium cleaned up:	-
SVOCs cleaned up:	-
Unknown clean up:	-
Arsenic contaminant found:	-
Cadmium contaminant found:	-
Chromium contaminant found:	-
Copper contaminant found:	-
Iron contaminant found:	-
Mercury contaminant found:	-
Nickel contaminant found:	-
No contaminant found:	-
Pesticides contaminant found:	-
Selenium contaminant found:	-
SVOCs contaminant found:	-
Unknown contaminant found:	-
Future Use: Multistory	-
Media affected Bluiding Material:	-
Media affected indoor air:	-
Building material media cleaned up:	-
Indoor air media cleaned up:	-
Unknown media cleaned up:	-
Past Use: Multistory	-



Map ID  
Direction  
Distance  
Elevation

MAP FINDINGS

Site

Database(s)

EDR ID Number  
EPA ID Number

**SHAUB-ELLISON PARCEL (Continued)**

**1016679948**

Property Description:	Tire manufacture, sales and installation store
Below Poverty Number:	604
Below Poverty Percent:	31.69
Meidan Income:	4430
Meidan Income Number:	1139
Meidan Income Percent:	59.76
Vacant Housing Number:	228
Vacant Housing Percent:	19.51
Unemployed Number:	147
Unemployed Percent:	7.71

**BT285**  
**NW**  
**1/4-1/2**  
**0.499 mi.**  
**2635 ft.**

**SHAUB ELLISON CO TACOMA**  
**1902 PACIFIC AVE**  
**TACOMA, WA 98402**

**Site 2 of 3 in cluster BT**

**WA CSCSL**  
**WA LUST**  
**WA UST**  
**WA ALLSITES**

**1007078518**  
**N/A**

**Relative:**  
**Higher**  
**Actual:**  
**60 ft.**

**CSCSL:**  
Name: SHAUB-ELLISON CO/UW TACOMA BRANCH  
Address: 1902 PACIFIC AVE  
City,State,Zip: TACOMA, WA 98402  
Facility ID: 4283388  
Region: Southwest  
Lat/Long: 47.24459 / -122.43681  
Clean Up Siteid: 7568  
Site Status: Cleanup Started  
Contaminant Name: Petroleum-Other  
Alternate Site Names: SHAUB ELLISON CO,SHAUB ELLISON CO TACOMA  
Site Rank: Not reported  
Has Institutional Control:Not reported  
Past VCP: Not reported  
Current VCP: Not reported  
Ground Water: Not reported  
Surface Water: Not reported  
Soil: Confirmed Above Cleanup Levels  
Sediment: Not reported  
Air: Not reported  
Bedrock: Not reported  
Responsible Unit: Southwest

**LUST:**  
Name: SHAUB-ELLISON CO/UW TACOMA BRANCH  
Address: 1902 PACIFIC AVE  
City,State,Zip: TACOMA, WA 98402  
Facility ID: 4283388  
Lust Status Type: LUST - Cleanup Started  
Cleanup Site ID: 7568  
Cleanup Unit Type: Upland  
Process Type: Independent Action  
Cleanup Unit Name: SHAUB ELLISON CO,SHAUB ELLISON CO TACOMA  
Response Section: Southwest  
Release Date: 05/01/1993  
Lust Date: 05/01/1993  
Region: Southwest  
Lust ID: 4060  
UST ID: 4883  
Contaminant Name: Petroleum-Other



Map ID  
Direction  
Distance  
Elevation

MAP FINDINGS

Site

Database(s)

EDR ID Number  
EPA ID Number

**SHAUB ELLISON CO TACOMA (Continued)**

**1007078518**

Ground Water: Not reported  
Surface Water: Not reported  
Soil: Confirmed Above Cleanup Levels  
Sediment: Not reported  
Air: Not reported  
Bedrock: Not reported  
Lat/Long: 47.24459 / -122.43681

**UST:**

Name: SHAUB ELLISON CO TACOMA  
Address: 1902 PACIFIC AVE  
City: TACOMA  
Zip: 98402  
Facility ID: 4283388  
Site Id: 4883  
UBI: Not reported  
Phone Number: Not reported  
Decimal Latitude: 47.24459  
Decimal Longitude: -122.43681

Tank Name: 1  
Tag Number: Not reported  
Tank Status: Removed  
Tank Status Date: 08/06/1996  
Tank Install Date: 12/31/1964  
Tank Closure Date: Not reported  
Capacity Range: Not reported  
Tank Permit Expiration Date: Not reported  
Tank Upgrade Date: Not reported  
Tank Spill Prevention: Not reported  
Tank Overfill Prevention: Not reported  
Tank Material: Steel  
Tank Construction: Not reported  
Tank Tightness Test: Not reported  
Tank Corrosion Protection: Not reported  
Tank Manifold: Not reported  
Tank Release Detection: Not reported  
Tank SFC Type: Not reported  
Pipe Material: Steel  
Pipe Construction: Not reported  
Pipe Primary Release Detection: Not reported  
Pipe Second Release Detection: Not reported  
Pipe Corrosion Protection: Not reported  
Pipe Pumping System: Not reported  
Responsible Unit: Southwest  
Dispencer/Pump SFC Type: Not reported

Name: SHAUB ELLISON CO TACOMA  
Address: 1902 PACIFIC AVE  
City: TACOMA  
Zip: 98402

Tank Name: 2  
Tag Number: Not reported  
Tank Status: Removed  
Tank Status Date: 08/06/1996  
Tank Install Date: 12/31/1964



Map ID  
Direction  
Distance  
Elevation

MAP FINDINGS

Site

Database(s)

EDR ID Number  
EPA ID Number

**SHAUB ELLISON CO TACOMA (Continued)**

**1007078518**

Tank Closure Date: Not reported  
Capacity Range: 111 TO 1,100 Gallons  
Tank Permit Expiration Date: Not reported  
Tank Upgrade Date: Not reported  
Tank Spill Prevention: Not reported  
Tank Overfill Prevention: Not reported  
Tank Material: Not reported  
Tank Construction: Not reported  
Tank Tightness Test: Not reported  
Tank Corrosion Protection: Not reported  
Tank Manifold: Not reported  
Tank Release Detection: Not reported  
Tank SFC Type: Not reported  
Pipe Material: Not reported  
Pipe Construction: Not reported  
Pipe Primary Release Detection: Not reported  
Pipe Second Release Detection: Not reported  
Pipe Corrosion Protection: Not reported  
Pipe Pumping System: Not reported  
Responsible Unit: Southwest  
Dispencer/Pump SFC Type: Not reported

Name: SHAUB ELLISON CO TACOMA  
Address: 1902 PACIFIC AVE  
City: TACOMA  
Zip: 98402

Tank Name: 3  
Tag Number: Not reported  
Tank Status: Removed  
Tank Status Date: 08/06/1996  
Tank Install Date: 12/31/1964  
Tank Closure Date: Not reported  
Capacity Range: 111 TO 1,100 Gallons  
Tank Permit Expiration Date: Not reported  
Tank Upgrade Date: Not reported  
Tank Spill Prevention: Not reported  
Tank Overfill Prevention: Not reported  
Tank Material: Not reported  
Tank Construction: Not reported  
Tank Tightness Test: Not reported  
Tank Corrosion Protection: Not reported  
Tank Manifold: Not reported  
Tank Release Detection: Not reported  
Tank SFC Type: Not reported  
Pipe Material: Not reported  
Pipe Construction: Not reported  
Pipe Primary Release Detection: Not reported  
Pipe Second Release Detection: Not reported  
Pipe Corrosion Protection: Not reported  
Pipe Pumping System: Not reported  
Responsible Unit: Southwest  
Dispencer/Pump SFC Type: Not reported

Name: SHAUB ELLISON CO TACOMA  
Address: 1902 PACIFIC AVE  
City: TACOMA



Map ID  
Direction  
Distance  
Elevation

MAP FINDINGS

Site

Database(s)

EDR ID Number  
EPA ID Number

**SHAUB ELLISON CO TACOMA (Continued)**

**1007078518**

Zip: 98402

Tank Name: 4  
Tag Number: Not reported  
Tank Status: Removed  
Tank Status Date: 08/06/1996  
Tank Install Date: 12/31/1964  
Tank Closure Date: Not reported  
Capacity Range: 111 TO 1,100 Gallons  
Tank Permit Expiration Date: Not reported  
Tank Upgrade Date: Not reported  
Tank Spill Prevention: Not reported  
Tank Overfill Prevention: Not reported  
Tank Material: Not reported  
Tank Construction: Not reported  
Tank Tightness Test: Not reported  
Tank Corrosion Protection: Not reported  
Tank Manifold: Not reported  
Tank Release Detection: Not reported  
Tank SFC Type: Not reported  
Pipe Material: Not reported  
Pipe Construction: Not reported  
Pipe Primary Release Detection: Not reported  
Pipe Second Release Detection: Not reported  
Pipe Corrosion Protection: Not reported  
Pipe Pumping System: Not reported  
Responsible Unit: Southwest  
Dispenser/Pump SFC Type: Not reported

Name: SHAUB ELLISON CO TACOMA  
Address: 1902 PACIFIC AVE  
City: TACOMA  
Zip: 98402

Tank Name: 5  
Tag Number: Not reported  
Tank Status: Removed  
Tank Status Date: 08/06/1996  
Tank Install Date: 12/31/1964  
Tank Closure Date: Not reported  
Capacity Range: 111 TO 1,100 Gallons  
Tank Permit Expiration Date: Not reported  
Tank Upgrade Date: Not reported  
Tank Spill Prevention: Not reported  
Tank Overfill Prevention: Not reported  
Tank Material: Not reported  
Tank Construction: Not reported  
Tank Tightness Test: Not reported  
Tank Corrosion Protection: Not reported  
Tank Manifold: Not reported  
Tank Release Detection: Not reported  
Tank SFC Type: Not reported  
Pipe Material: Not reported  
Pipe Construction: Not reported  
Pipe Primary Release Detection: Not reported  
Pipe Second Release Detection: Not reported  
Pipe Corrosion Protection: Not reported



Map ID  
Direction  
Distance  
Elevation

MAP FINDINGS

Site

Database(s)

EDR ID Number  
EPA ID Number

**SHAUB ELLISON CO TACOMA (Continued)**

**1007078518**

Pipe Pumping System: Not reported  
Responsible Unit: Southwest  
Dispencer/Pump SFC Type: Not reported

**ALLSITES:**

Name: SHAUB ELLISON CO  
Facility Id: 4283388

**BR286** **LILYBLAD PETROLEUM INC EPA 25T**  
**ENE** **1313 E 25TH ST**  
**1/4-1/2** **TACOMA, WA 98421**  
**0.500 mi.**  
**2638 ft.** **Site 2 of 2 in cluster BR**

**WA SWF/LF** **1000441154**  
**WA ALLSITES** **WAD980833586**  
**RCRA NonGen / NLR**  
**FINDS**  
**ECHO**

**Relative:**  
**Lower**

**Actual:**  
**23 ft.**

**SWF/LF:**  
Name: NU-TREAD TIRES LLC  
Address: 1313 E 25TH  
City,State,Zip: TACOMA, WA 98421  
Facility ID: 2157  
Region: STATE  
Permit Status: Recycle Survey  
Contact Organization: Nu-Tread Tires LLC  
Contact Address1: 1313 E 25th  
Contact Address2: Not reported  
Contact City: Tacoma  
Contact State: WA  
Contact Postal: 98421  
Contact EMail: Not reported  
Contact Phone: (253) 572-9063  
Contact Phone Ext: Not reported  
Permit No: Not reported  
Phone: (253) 572-9063  
Operator Name: Not reported  
Operator Organization: Nu-Tread Tires LLC  
Operator EMail: Not reported  
Operator Title: Not reported  
Recycle Survey Code: 1591  
Ownership: Not reported  
Facility Type: Recycling (non-regulated)  
Contact Name: Tom Smitham  
Contact Title: Owner  
Year Closed: Not reported  
Open to Public Flag: No  
Website: Not reported  
Latitude: Not reported  
Longitude: Not reported

**ALLSITES:**

Name: LILYBLAD PETROLEUM INC EPA 25T  
Facility Id: 82343515

**RCRA Listings:**

Date Form Received by Agency: 1983-12-21 00:00:00.0  
Handler Name: LILYBLAD PETROLEUM INC EPA 25T  
Handler Address: 1313 E 25TH ST  
Handler City,State,Zip: TACOMA, WA 98421



Map ID  
Direction  
Distance  
Elevation

MAP FINDINGS

Site

Database(s)

EDR ID Number  
EPA ID Number

**LILYBLAD PETROLEUM INC EPA 25T (Continued)**

**1000441154**

EPA ID:	WAD980833586
Contact Name:	LILYBLAD PETROL LILYBLAD PETROL
Contact Address:	PO BOX 1381
Contact City,State,Zip:	TACOMA, WA 98401-1381
Contact Telephone:	000-000-0000
Contact Fax:	000-000-0000
Contact Email:	Not reported
Contact Title:	Not reported
EPA Region:	10
Land Type:	Private
Federal Waste Generator Description:	Not a generator, verified
Non-Notifier:	Not reported
Biennial Report Cycle:	Not reported
Accessibility:	Not reported
Active Site Indicator:	Not reported
State District Owner:	WA
State District:	SWRO
Mailing Address:	PO BOX 1381
Mailing City,State,Zip:	TACOMA, WA 98401-1381
Owner Name:	LILYBLAD PETROL L
Owner Type:	Private
Operator Name:	Not reported
Operator Type:	Not reported
Short-Term Generator Activity:	No
Importer Activity:	No
Mixed Waste Generator:	No
Transporter Activity:	No
Transfer Facility Activity:	No
Recycler Activity with Storage:	No
Small Quantity On-Site Burner Exemption:	No
Smelting Melting and Refining Furnace Exemption:	No
Underground Injection Control:	No
Off-Site Waste Receipt:	No
Universal Waste Indicator:	No
Universal Waste Destination Facility:	No
Federal Universal Waste:	No
Active Site Fed-Reg Treatment Storage and Disposal Facility:	Not reported
Active Site Converter Treatment storage and Disposal Facility:	Not reported
Active Site State-Reg Treatment Storage and Disposal Facility:	Not reported
Active Site State-Reg Handler:	---
Federal Facility Indicator:	Not reported
Hazardous Secondary Material Indicator:	NN
Sub-Part K Indicator:	Not reported
Commercial TSD Indicator:	No
Treatment Storage and Disposal Type:	Not reported
2018 GPRA Permit Baseline:	Not on the Baseline
2018 GPRA Renewals Baseline:	Not on the Baseline
Permit Renewals Workload Universe:	Not reported
Permit Workload Universe:	Not reported
Permit Progress Universe:	Not reported
Post-Closure Workload Universe:	Not reported
Closure Workload Universe:	Not reported
202 GPRA Corrective Action Baseline:	No
Corrective Action Workload Universe:	No
Subject to Corrective Action Universe:	No
Non-TSDFs Where RCRA CA has Been Imposed Universe:	No
TSDFs Potentially Subject to CA Under 3004 (u)/(v) Universe:	No



Map ID  
Direction  
Distance  
Elevation

MAP FINDINGS

Site

Database(s)

EDR ID Number  
EPA ID Number

**LILYBLAD PETROLEUM INC EPA 25T (Continued)**

**1000441154**

TSDFs Only Subject to CA under Discretionary Auth Universe: No  
Corrective Action Priority Ranking: No NCAPS ranking  
Environmental Control Indicator: No  
Institutional Control Indicator: No  
Human Exposure Controls Indicator: Not reported  
Groundwater Controls Indicator: Not reported  
Operating TSDF Universe: Not reported  
Full Enforcement Universe: Not reported  
Significant Non-Complier Universe: No  
Unaddressed Significant Non-Complier Universe: No  
Addressed Significant Non-Complier Universe: No  
Significant Non-Complier With a Compliance Schedule Universe: No  
Financial Assurance Required: Not reported  
Handler Date of Last Change: 2012-02-16 19:22:52.0  
Recognized Trader-Importer: No  
Recognized Trader-Exporter: No  
Importer of Spent Lead Acid Batteries: No  
Exporter of Spent Lead Acid Batteries: No  
Recycler Activity Without Storage: Not reported  
Manifest Broker: Not reported  
Sub-Part P Indicator: Not reported

**Handler - Owner Operator:**

Owner/Operator Indicator: Owner  
Owner/Operator Name: LILYBLAD PETROL L  
Legal Status: Private  
Date Became Current: 1996-05-02 00:00:00.  
Date Ended Current: Not reported  
Owner/Operator Address: 1313 E 25TH ST  
Owner/Operator City,State,Zip: TACOMA, WA 98421-2303  
Owner/Operator Telephone: 000-000-0000  
Owner/Operator Telephone Ext: Not reported  
Owner/Operator Fax: Not reported  
Owner/Operator Email: Not reported

Owner/Operator Indicator: Operator  
Owner/Operator Name: LILYBLAD PETROLEUM INC  
Legal Status: Private  
Date Became Current: Not reported  
Date Ended Current: Not reported  
Owner/Operator Address: 1313 E 25TH ST  
Owner/Operator City,State,Zip: TACOMA, WA 98421-2303  
Owner/Operator Telephone: 000-000-0000  
Owner/Operator Telephone Ext: Not reported  
Owner/Operator Fax: Not reported  
Owner/Operator Email: Not reported

Owner/Operator Indicator: Owner  
Owner/Operator Name: SEE PAPER COPY  
Legal Status: Private  
Date Became Current: Not reported  
Date Ended Current: Not reported  
Owner/Operator Address: 1313 E 25TH ST  
Owner/Operator City,State,Zip: TACOMA, WA 98421  
Owner/Operator Telephone: 000-000-0000  
Owner/Operator Telephone Ext: Not reported



Map ID  
Direction  
Distance  
Elevation

MAP FINDINGS

Site

Database(s)

EDR ID Number  
EPA ID Number

**LILYBLAD PETROLEUM INC EPA 25T (Continued)**

**1000441154**

Owner/Operator Fax: Not reported  
Owner/Operator Email: Not reported

**Historic Generators:**

Receive Date: 1983-12-21 00:00:00.0  
Handler Name: LILYBLAD PETROLEUM INC EPA 25T  
Federal Waste Generator Description: Not a generator, verified  
State District Owner: WA  
Large Quantity Handler of Universal Waste: No  
Recognized Trader Importer: No  
Recognized Trader Exporter: No  
Spent Lead Acid Battery Importer: No  
Spent Lead Acid Battery Exporter: No  
Current Record: No  
Non Storage Recycler Activity: Not reported  
Electronic Manifest Broker: Not reported

Receive Date: 1983-12-21 00:00:00.0  
Handler Name: LILYBLAD PETROLEUM INC EPA 25T  
Federal Waste Generator Description: Not a generator, verified  
State District Owner: WA  
Large Quantity Handler of Universal Waste: No  
Recognized Trader Importer: No  
Recognized Trader Exporter: No  
Spent Lead Acid Battery Importer: No  
Spent Lead Acid Battery Exporter: No  
Current Record: Yes  
Non Storage Recycler Activity: Not reported  
Electronic Manifest Broker: Not reported

**List of NAICS Codes and Descriptions:**

NAICS Code: 325188  
NAICS Description: ALL OTHER BASIC INORGANIC CHEMICAL MANUFACTURING

**Facility Has Received Notices of Violation:**

No Violations Found:

**Evaluation Action Summary:**

No Evaluations Found:

**FINDS:**

Registry ID: 110005334575

[Click Here:](#)

**Environmental Interest/Information System:**

Washington Facility / Site Identification System (WA-FSIS) provides a means to query and display data maintained by the Washington Department of Ecology. This system contains key information for each facility/site that is currently, or has been, of interest to the Air Quality, Dam Safety, Hazardous Waste, Toxics Cleanup, and Water Quality Programs.  
RCRAInfo is a national information system that supports the Resource



Map ID  
Direction  
Distance  
Elevation

MAP FINDINGS

Site

Database(s)

EDR ID Number  
EPA ID Number

**LILYBLAD PETROLEUM INC EPA 25T (Continued)**

**1000441154**

Conservation and Recovery Act (RCRA) program through the tracking of events and activities related to facilities that generate, transport, and treat, store, or dispose of hazardous waste. RCRAInfo allows RCRA program staff to track the notification, permit, compliance, and corrective action activities required under RCRA.

[Click this hyperlink](#) while viewing on your computer to access additional FINDS: detail in the EDR Site Report.

**ECHO:**

Envid: 1000441154  
Registry ID: 110005334575  
DFR URL: <http://echo.epa.gov/detailed-facility-report?fid=110005334575>  
Name: LILYBLAD PETROLEUM INC EPA 25T  
Address: 1313 E 25TH ST  
City,State,Zip: TACOMA, WA 98421

**BL287  
ENE  
1/2-1  
0.503 mi.  
2656 ft.**

**BETTE MCBRIER  
1320 PUYALLUP AVE  
TACOMA, WA 98421**

**WA CSCSL  
WA UST  
WA ALLSITES  
WA ASBESTOS**

**U003750415  
N/A**

**Site 6 of 6 in cluster BL**

**Relative:  
Lower  
Actual:  
23 ft.**

**CSCSL:**  
Name: BETTE MCBRIER  
Address: 1320 PUYALLUP AVE  
City,State,Zip: TACOMA, WA 98421  
Facility ID: 64297321  
Region: Southwest  
Lat/Long: 47.2418832483 / -122.414443744  
Clean Up Siteid: 13150  
Site Status: Awaiting Cleanup  
Contaminant Name: Benzene  
Alternate Site Names: Not reported  
Site Rank: Not reported  
Has Institutional Control: Not reported  
Past VCP: Not reported  
Current VCP: Not reported  
Ground Water: Confirmed Above Cleanup Levels  
Surface Water: Not reported  
Soil: Not reported  
Sediment: Not reported  
Air: Not reported  
Bedrock: Not reported  
Responsible Unit: Southwest

Name: BETTE MCBRIER  
Address: 1320 PUYALLUP AVE  
City,State,Zip: TACOMA, WA 98421  
Facility ID: 64297321  
Region: Southwest  
Lat/Long: 47.2418832483 / -122.414443744  
Clean Up Siteid: 13150  
Site Status: Awaiting Cleanup  
Contaminant Name: Non-Halogenated Solvents  
Alternate Site Names: Not reported  
Site Rank: Not reported  
Has Institutional Control: Not reported



Map ID  
Direction  
Distance  
Elevation

MAP FINDINGS

Site

Database(s)

EDR ID Number  
EPA ID Number

**BETTE MCBRIER (Continued)**

**U003750415**

Past VCP: Not reported  
Current VCP: Not reported  
Ground Water: Confirmed Above Cleanup Levels  
Surface Water: Not reported  
Soil: Not reported  
Sediment: Not reported  
Air: Not reported  
Bedrock: Not reported  
Responsible Unit: Southwest

Name: BETTE MCBRIER  
Address: 1320 PUYALLUP AVE  
City,State,Zip: TACOMA, WA 98421  
Facility ID: 64297321  
Region: Southwest  
Lat/Long: 47.2418832483 / -122.414443744  
Clean Up Siteid: 13150  
Site Status: Awaiting Cleanup  
Contaminant Name: Petroleum-Gasoline  
Alternate Site Names: Not reported  
Site Rank: Not reported  
Has Institutional Control: Not reported  
Past VCP: Not reported  
Current VCP: Not reported  
Ground Water: Confirmed Above Cleanup Levels  
Surface Water: Not reported  
Soil: Confirmed Above Cleanup Levels  
Sediment: Not reported  
Air: Not reported  
Bedrock: Not reported  
Responsible Unit: Southwest

Name: BETTE MCBRIER  
Address: 1320 PUYALLUP AVE  
City,State,Zip: TACOMA, WA 98421  
Facility ID: 64297321  
Region: Southwest  
Lat/Long: 47.2418832483 / -122.414443744  
Clean Up Siteid: 13150  
Site Status: Awaiting Cleanup  
Contaminant Name: Petroleum-Other  
Alternate Site Names: Not reported  
Site Rank: Not reported  
Has Institutional Control: Not reported  
Past VCP: Not reported  
Current VCP: Not reported  
Ground Water: Confirmed Above Cleanup Levels  
Surface Water: Not reported  
Soil: Not reported  
Sediment: Not reported  
Air: Not reported  
Bedrock: Not reported  
Responsible Unit: Southwest

**UST:**

Name: BETTE MCBRIER  
Address: 1320 PUYALLUP AVE



Map ID  
Direction  
Distance  
Elevation

MAP FINDINGS

Site

Database(s)

EDR ID Number  
EPA ID Number

**BETTE MCBRIER (Continued)**

**U003750415**

City: TACOMA  
Zip: 98421  
Facility ID: 64297321  
Site Id: 508059  
UBI: Not reported  
Phone Number: Not reported  
Decimal Latitude: 47.2418832483  
Decimal Longitude: -122.414443744

Tank Name: 1  
Tag Number: Not reported  
Tank Status: Removed  
Tank Status Date: 11/29/2000  
Tank Install Date: 01/01/1974  
Tank Closure Date: Not reported  
Capacity Range: Not reported  
Tank Permit Expiration Date: Not reported  
Tank Upgrade Date: Not reported  
Tank Spill Prevention: Not reported  
Tank Overfill Prevention: Not reported  
Tank Material: Not reported  
Tank Construction: Not reported  
Tank Tightness Test: Not reported  
Tank Corrosion Protection: Not reported  
Tank Manifold: Not reported  
Tank Release Detection: Not reported  
Tank SFC Type: Not reported  
Pipe Material: Not reported  
Pipe Construction: Not reported  
Pipe Primary Release Detection: Not reported  
Pipe Second Release Detection: Not reported  
Pipe Corrosion Protection: Not reported  
Pipe Pumping System: Not reported  
Responsible Unit: Southwest  
Dispencer/Pump SFC Type: Not reported

Name: BETTE MCBRIER  
Address: 1320 PUYALLUP AVE  
City: TACOMA  
Zip: 98421

Tank Name: 2  
Tag Number: Not reported  
Tank Status: Removed  
Tank Status Date: 11/29/2000  
Tank Install Date: 01/01/1974  
Tank Closure Date: Not reported  
Capacity Range: Not reported  
Tank Permit Expiration Date: Not reported  
Tank Upgrade Date: Not reported  
Tank Spill Prevention: Not reported  
Tank Overfill Prevention: Not reported  
Tank Material: Not reported  
Tank Construction: Not reported  
Tank Tightness Test: Not reported  
Tank Corrosion Protection: Not reported  
Tank Manifold: Not reported



Map ID  
Direction  
Distance  
Elevation

MAP FINDINGS

Site

Database(s)

EDR ID Number  
EPA ID Number

**BETTE MCBRIER (Continued)**

**U003750415**

Tank Release Detection: Not reported  
Tank SFC Type: Not reported  
Pipe Material: Not reported  
Pipe Construction: Not reported  
Pipe Primary Release Detection: Not reported  
Pipe Second Release Detection: Not reported  
Pipe Corrosion Protection: Not reported  
Pipe Pumping System: Not reported  
Responsible Unit: Southwest  
Dispenser/Pump SFC Type: Not reported

Name: BETTE MCBRIER  
Address: 1320 PUYALLUP AVE  
City: TACOMA  
Zip: 98421

Tank Name: 3  
Tag Number: Not reported  
Tank Status: Removed  
Tank Status Date: 11/29/2000  
Tank Install Date: 01/01/1974  
Tank Closure Date: Not reported  
Capacity Range: Not reported  
Tank Permit Expiration Date: Not reported  
Tank Upgrade Date: Not reported  
Tank Spill Prevention: Not reported  
Tank Overfill Prevention: Not reported  
Tank Material: Not reported  
Tank Construction: Not reported  
Tank Tightness Test: Not reported  
Tank Corrosion Protection: Not reported  
Tank Manifold: Not reported  
Tank Release Detection: Not reported  
Tank SFC Type: Not reported  
Pipe Material: Not reported  
Pipe Construction: Not reported  
Pipe Primary Release Detection: Not reported  
Pipe Second Release Detection: Not reported  
Pipe Corrosion Protection: Not reported  
Pipe Pumping System: Not reported  
Responsible Unit: Southwest  
Dispenser/Pump SFC Type: Not reported

**ALLSITES:**

Name: BETTE MCBRIER  
Facility Id: 64297321

**ASBESTOS:**

Name: Not reported  
Address: 1320 PUYALLUP AVE LOCATIONS THROUGHOUT THE STRUCTURE  
City,State,Zip: TACOMA, WA 98421  
Facility Type: Commercial  
Parent ID: 118115  
Form ID: 119152##1210Therm188302  
Notice Date: 07/12/2016  
Start Date: 07/05/2016



Map ID  
Direction  
Distance  
Elevation

MAP FINDINGS

Site

Database(s)

EDR ID Number  
EPA ID Number

**BETTE MCBRIER (Continued)**

**U003750415**

Completion Date:	07/22/2016
Initial:	Not reported
Amended:	1
On Hold:	1
Off Hold:	Not reported
Emergency:	Not reported
Site Hours Start:	7:00 a.m.
Site Hours End:	3:30 p.m.
Sunday:	Not reported
Monday:	1
Tuesday:	1
Wednesday:	1
Thursday:	1
Friday:	1
Saturday:	Not reported
Contractor ID:	Not reported
Phone:	253-984-1818
Job Site CAS:	Branton Watkins
Project Form Email:	debif@ttnw-inc.com
Property Owner Name:	M & A Investments 5 LLC
Property Owner Agent:	Hank Bacon
Property Owner Company:	Thermatech Northwest Inc (ABCN00001210)
Property Owner Address:	1424 Puyallup Ave
Property Owner City:	Tacoma
Property Owner State:	WA
Property Owner Zip4:	98421
Property Owner Phone:	253-272-1138
Job Site Room:	locations throughout the structure
Facility Age:	1968
Facility Size:	5829 sq.ft.
Facility Remodel:	1
Facility Demo:	Not reported
Facility Repair:	Not reported
Facility Maint:	Not reported
Removed:	1
Encapsulated:	Not reported
Quantity Sq Ft:	3228
Fireproofing:	Not reported
Popcorn Ceiling:	1
CAB:	Not reported
Sheet Vinyl:	1
Asbestos Paper:	Not reported
Boiler Insulation:	Not reported
Duct Paper:	Not reported
VAT:	Not reported
Roofing:	Not reported
Sq Ft Other:	1
Sq Ft Other Text:	wall texture,floor mastic
Quantity Lin Ft:	Not reported
Mag Pipe Insulation:	Not reported
Air Cell Pipe Insulation:	Not reported
Ducting Insulation:	Not reported
Cement Asbestos Pipe:	Not reported
Mudded Pipe Insulation:	Not reported
Duct Tape:	Not reported
Lin Ft Other1:	Not reported
Lin Ft Other1 Text:	Not reported



Map ID  
Direction  
Distance  
Elevation

MAP FINDINGS

Site

Database(s)

EDR ID Number  
EPA ID Number

**BETTE MCBRIER (Continued)**

**U003750415**

Lin Ft Other2:	Not reported
Lin Ft Other2 Text:	Not reported
Indoors:	1
Outdoors:	Not reported
Neg Pres Enclosure:	1
Glove Bag:	Not reported
Mini Enclosure:	Not reported
Critical Barriers:	1
Wrap And Cut:	Not reported
Wet Methods:	1
HEPA Vacuum:	1
MANUALMETHODS :	1
Other CM1:	Not reported
Other CM1 Text:	Not reported
Other CM2:	Not reported
Other CM2 Text:	Not reported
Half Mask APR:	1
Full Face APR:	Not reported
PAPR:	Not reported
Type C Continuous:	Not reported
Type C Pressure:	1
Other Resp Pro:	Not reported
Other Resp Pro Text:	Not reported
Comments:	ON HOLD Tuesday 7-12-16 at 730am
Date Time Submitted:	2016-07-12 07:28:43
Submitter IP Address:	75.151.101.37
Region:	3
UBI:	601725020
Notice type:	Initial
Project Type:	Other Square Footage, Popcorn Ceiling, Sheet Vinyl
Supervisor:	Branton Watkins ()
Supervisor Phone:	Not reported
Certificate Status:	ACTIVE
Name:	Not reported
Address:	1320 PUYALLUP AVE LOCATIONS THROUGHOUT THE STRUCTURE
City,State,Zip:	TACOMA, WA 98421
Facility Type:	Commercial
Parent ID:	0
Form ID:	118115##1210Therm574516
Notice Date:	06/21/2016
Start Date:	07/05/2016
Completion Date:	07/22/2016
Initial:	1
Amended:	Not reported
On Hold:	Not reported
Off Hold:	Not reported
Emergency:	Not reported
Site Hours Start:	7:00 a.m.
Site Hours End:	3:30 p.m.
Sunday:	Not reported
Monday:	1
Tuesday:	1
Wednesday:	1
Thursday:	1
Friday:	1
Saturday:	Not reported



Map ID  
Direction  
Distance  
Elevation

MAP FINDINGS

Site

Database(s)

EDR ID Number  
EPA ID Number

**BETTE MCBRIER (Continued)**

**U003750415**

Contractor ID:	Not reported
Phone:	253-984-1818
Job Site CAS:	Branton Watkins
Project Form Email:	debif@ttnw-inc.com
Property Owner Name:	M & A Investments 5 LLC
Property Owner Agent:	Hank Bacon
Property Owner Company:	Thermatech Northwest Inc (ABCN00001210)
Property Owner Address:	1424 Puyallup Ave
Property Owner City:	Tacoma
Property Owner State:	WA
Property Owner Zip4:	98421
Property Owner Phone:	253-272-1138
Job Site Room:	locations throughout the structure
Facility Age:	1968
Facility Size:	5829 sq.ft.
Facility Remodel:	1
Facility Demo:	Not reported
Facility Repair:	Not reported
Facility Maint:	Not reported
Removed:	1
Encapsulated:	Not reported
Quantity Sq Ft:	3228
Fireproofing:	Not reported
Popcorn Ceiling:	1
CAB:	Not reported
Sheet Vinyl:	1
Asbestos Paper:	Not reported
Boiler Insulation:	Not reported
Duct Paper:	Not reported
VAT:	Not reported
Roofing:	Not reported
Sq Ft Other:	1
Sq Ft Other Text:	wall texture,floor mastic
Quantity Lin Ft:	Not reported
Mag Pipe Insulation:	Not reported
Air Cell Pipe Insulation:	Not reported
Ducting Insulation:	Not reported
Cement Asbestos Pipe:	Not reported
Mudded Pipe Insulation:	Not reported
Duct Tape:	Not reported
Lin Ft Other1:	Not reported
Lin Ft Other1 Text:	Not reported
Lin Ft Other2:	Not reported
Lin Ft Other2 Text:	Not reported
Indoors:	1
Outdoors:	Not reported
Neg Pres Enclosure:	1
Glove Bag:	Not reported
Mini Enclosure:	Not reported
Critical Barriers:	1
Wrap And Cut:	Not reported
Wet Methods:	1
HEPA Vacuum:	1
MANUALMETHODS :	1
Other CM1:	Not reported
Other CM1 Text:	Not reported
Other CM2:	Not reported



Map ID  
Direction  
Distance  
Elevation

MAP FINDINGS

Site

Database(s)

EDR ID Number  
EPA ID Number

**BETTE MCBRIER (Continued)**

**U003750415**

Other CM2 Text:	Not reported
Half Mask APR:	1
Full Face APR:	Not reported
PAPR:	Not reported
Type C Continuous:	Not reported
Type C Pressure:	1
Other Resp Pro:	Not reported
Other Resp Pro Text:	Not reported
Comments:	Not reported
Date Time Submitted:	2016-06-21 10:14:29
Submitter IP Address:	75.151.101.37
Region:	3
UBI:	601725020
Notice type:	Initial
Project Type:	Other Square Footage, Popcorn Ceiling, Sheet Vinyl
Supervisor:	Branton Watkins ()
Supervisor Phone:	Not reported
Certificate Status:	ACTIVE
Name:	Not reported
Address:	1320 PUYALLUP AVE LOCATIONS THROUGHOUT THE STRUCTURE
City,State,Zip:	TACOMA, WA 98421
Facility Type:	Commercial
Parent ID:	118115
Form ID:	132436##1210Therm208225
Notice Date:	09/16/2016
Start Date:	07/05/2016
Completion Date:	07/22/2016
Initial:	Not reported
Amended:	1
On Hold:	Not reported
Off Hold:	1
Emergency:	Not reported
Site Hours Start:	7:00 a.m.
Site Hours End:	3:30 p.m.
Sunday:	Not reported
Monday:	1
Tuesday:	1
Wednesday:	1
Thursday:	1
Friday:	1
Saturday:	Not reported
Contractor ID:	Not reported
Phone:	253-984-1818
Job Site CAS:	Branton Watkins
Project Form Email:	debif@ttnw-inc.com
Property Owner Name:	M & A Investments 5 LLC
Property Owner Agent:	Hank Bacon
Property Owner Company:	Thermatech Northwest Inc (ABCN00001210)
Property Owner Address:	1424 Puyallup Ave
Property Owner City:	Tacoma
Property Owner State:	WA
Property Owner Zip4:	98421
Property Owner Phone:	253-272-1138
Job Site Room:	locations throughout the structure
Facility Age:	1968
Facility Size:	5829 sq.ft.



Map ID  
Direction  
Distance  
Elevation

MAP FINDINGS

Site

Database(s)

EDR ID Number  
EPA ID Number

**BETTE MCBRIER (Continued)**

**U003750415**

Facility Remodel:	1
Facility Demo:	Not reported
Facility Repair:	Not reported
Facility Maint:	Not reported
Removed:	1
Encapsulated:	Not reported
Quantity Sq Ft:	3228
Fireproofing:	Not reported
Popcorn Ceiling:	1
CAB:	Not reported
Sheet Vinyl:	1
Asbestos Paper:	Not reported
Boiler Insulation:	Not reported
Duct Paper:	Not reported
VAT:	Not reported
Roofing:	Not reported
Sq Ft Other:	1
Sq Ft Other Text:	wall texture,floor mastic
Quantity Lin Ft:	Not reported
Mag Pipe Insulation:	Not reported
Air Cell Pipe Insulation:	Not reported
Ducting Insulation:	Not reported
Cement Asbestos Pipe:	Not reported
Mudded Pipe Insulation:	Not reported
Duct Tape:	Not reported
Lin Ft Other1:	Not reported
Lin Ft Other1 Text:	Not reported
Lin Ft Other2:	Not reported
Lin Ft Other2 Text:	Not reported
Indoors:	1
Outdoors:	Not reported
Neg Pres Enclosure:	1
Glove Bag:	Not reported
Mini Enclosure:	Not reported
Critical Barriers:	1
Wrap And Cut:	Not reported
Wet Methods:	1
HEPA Vacuum:	1
MANUALMETHODS :	1
Other CM1:	Not reported
Other CM1 Text:	Not reported
Other CM2:	Not reported
Other CM2 Text:	Not reported
Half Mask APR:	1
Full Face APR:	Not reported
PAPR:	Not reported
Type C Continuous:	Not reported
Type C Pressure:	1
Other Resp Pro:	Not reported
Other Resp Pro Text:	Not reported
Comments:	This project was completed.
Date Time Submitted:	2016-09-16 15:57:04
Submitter IP Address:	75.151.101.37
Region:	3
UBI:	601725020
Notice type:	Initial
Project Type:	Other Square Footage, Popcorn Ceiling, Sheet Vinyl



Map ID  
Direction  
Distance  
Elevation

MAP FINDINGS

Site

Database(s)

EDR ID Number  
EPA ID Number

**BETTE MCBRIER (Continued)**

**U003750415**

Supervisor: Branton Watkins ()  
Supervisor Phone: Not reported  
Certificate Status: ACTIVE

**288**  
**NNW**  
**1/2-1**  
**0.507 mi.**  
**2678 ft.**

**BNSF D ST PIPELINE**  
**18TH & D ST**  
**TACOMA, WA 98421**

**WA CSCSL**  
**WA INST CONTROL**  
**WA ALLSITES**

**S108479627**  
**N/A**

**Relative:**  
**Lower**

**Actual:**  
**5 ft.**

CSCSL:  
Name: BNSF D ST PIPELINE  
Address: 18TH & D ST  
City,State,Zip: TACOMA, WA 98421  
Facility ID: 2923141  
Region: Southwest  
Lat/Long: 47.246708 / -122.430089  
Clean Up Siteid: 1350  
Site Status: CC-Perf. Monitoring  
Contaminant Name: Petroleum Products-Unspecified  
Alternate Site Names: Not reported  
Site Rank: Not reported  
Has Institutional Control: True  
Past VCP: Not reported  
Current VCP: Not reported  
Ground Water: Confirmed Above Cleanup Levels  
Surface Water: Confirmed Above Cleanup Levels  
Soil: Confirmed Above Cleanup Levels  
Sediment: Not reported  
Air: Not reported  
Bedrock: Not reported  
Responsible Unit: Southwest

Name: BNSF D ST PIPELINE  
Address: 18TH & D ST  
City,State,Zip: TACOMA, WA 98421  
Facility ID: 2923141  
Region: Southwest  
Lat/Long: 47.246708 / -122.430089  
Clean Up Siteid: 1350  
Site Status: CC-Perf. Monitoring  
Contaminant Name: Polycyclic Aromatic Hydrocarbons  
Alternate Site Names: Not reported  
Site Rank: Not reported  
Has Institutional Control: True  
Past VCP: Not reported  
Current VCP: Not reported  
Ground Water: Confirmed Above Cleanup Levels  
Surface Water: Confirmed Above Cleanup Levels  
Soil: Confirmed Above Cleanup Levels  
Sediment: Not reported  
Air: Not reported  
Bedrock: Not reported  
Responsible Unit: Southwest

INST CONTROL:

Name: BNSF D ST PIPELINE



Map ID  
Direction  
Distance  
Elevation

MAP FINDINGS

Site

Database(s)

EDR ID Number  
EPA ID Number

**BNSF D ST PIPELINE (Continued)**

**S108479627**

Address: 18TH & D ST  
City,State,Zip: TACOMA, WA 98421  
Facility Site ID: 2923141  
Latitude: 47.246708  
Longitude: -122.430089  
Instrument Type: Environmental Covenant  
NFA Date: Not reported  
County Filing # For Individual IC Doc: 2.0110823037e+011  
Filing Date Of Individual IC Doc: 08/23/2011  
Education Programs: False  
Maintenance Requirements: False  
Restrictive Signage: False  
Soil Restriction: False  
Alternate Site Names: Not reported  
Surface Water Restriction: False  
Site Status: Construction Complete-Performance Monitoring  
Swimming Restriction: False  
Tax Parcel Number: 6370000070  
Control Active: True  
CS ID: 1350  
Region: Southwest  
Responsible Unit: Southwest  
Restrict Shellfish/Finfish Harvesting: False  
Prohibit Removal/Alteration of Buildings: False  
Prohibit New Building Construction: False  
Control Stormwater: False  
Control Vapor/Gas: False  
Restrict Sediment Cap Disturbance: False  
Maintain/Protect Monitoring System: False  
Other: False  
Restrict Land Use: False  
Media Restrictions: Soil; Groundwater  
Restrict All Ground Water Use: True  
Prohibit Domestic Ground Water Well Installation: False  
Prohibit All Soil Disturbance: True  
Access Barrier: False

Name: BNSF D ST PIPELINE  
Address: 18TH & D ST  
City,State,Zip: TACOMA, WA 98421  
Facility Site ID: 2923141  
Latitude: 47.246708  
Longitude: -122.430089  
Instrument Type: Environmental Covenant  
NFA Date: Not reported  
County Filing # For Individual IC Doc: 2.0100831075e+011  
Filing Date Of Individual IC Doc: 08/31/2010  
Education Programs: False  
Maintenance Requirements: True  
Restrictive Signage: False  
Soil Restriction: False  
Alternate Site Names: Not reported  
Surface Water Restriction: False  
Site Status: Construction Complete-Performance Monitoring  
Swimming Restriction: False  
Tax Parcel Number: 6370000040  
Control Active: True



Map ID  
Direction  
Distance  
Elevation

MAP FINDINGS

Site

Database(s)

EDR ID Number  
EPA ID Number

**BNSF D ST PIPELINE (Continued)**

**S108479627**

CS ID:	1350
Region:	Southwest
Responsible Unit:	Southwest
Restrict Shellfish/Finfish Harvesting:	False
Prohibit Removal/Alteration of Buildings:	False
Prohibit New Building Construction:	False
Control Stormwater:	False
Control Vapor/Gas:	False
Restrict Sediment Cap Disturbance:	False
Maintain/Protect Monitoring System:	False
Other:	False
Restrict Land Use:	False
Media Restrictions:	Groundwater; Soil
Restrict All Ground Water Use:	True
Prohibit Domestic Ground Water Well Installation:	False
Prohibit All Soil Disturbance:	True
Access Barrier:	False
Name:	BNSF D ST PIPELINE
Address:	18TH & D ST
City,State,Zip:	TACOMA, WA 98421
Facility Site ID:	2923141
Latitude:	47.246708
Longitude:	-122.430089
Instrument Type:	Environmental Covenant
NFA Date:	Not reported
County Filing # For Individual IC Doc:	2.010071304e+011
Filing Date Of Individual IC Doc:	07/13/2010
Education Programs:	False
Maintenance Requirements:	True
Restrictive Signage:	False
Soil Restriction:	False
Alternate Site Names:	Not reported
Surface Water Restriction:	False
Site Status:	Construction Complete-Performance Monitoring
Swimming Restriction:	False
Tax Parcel Number:	Not reported
Control Active:	True
CS ID:	1350
Region:	Southwest
Responsible Unit:	Southwest
Restrict Shellfish/Finfish Harvesting:	False
Prohibit Removal/Alteration of Buildings:	False
Prohibit New Building Construction:	False
Control Stormwater:	False
Control Vapor/Gas:	False
Restrict Sediment Cap Disturbance:	False
Maintain/Protect Monitoring System:	False
Other:	False
Restrict Land Use:	False
Media Restrictions:	Groundwater; Soil
Restrict All Ground Water Use:	True
Prohibit Domestic Ground Water Well Installation:	False
Prohibit All Soil Disturbance:	True
Access Barrier:	False



Map ID  
Direction  
Distance  
Elevation

MAP FINDINGS

Site

Database(s)

EDR ID Number  
EPA ID Number

**BNSF D ST PIPELINE (Continued)**

**S108479627**

ALLSITES:

Name: BNSF D ST PIPELINE  
Facility Id: 2923141

**BP289** **WA UW TACOMA BR CAMP**  
**WNW** **1930 C ST**  
**1/2-1** **TACOMA, WA 98402**  
**0.513 mi.**  
**2707 ft.** **Site 3 of 4 in cluster BP**

**SEMS-ARCHIVE** **1000179249**  
**CORRACTS** **WAD980664718**  
**RCRA-TSDF**  
**WA ALLSITES**  
**RCRA NonGen / NLR**  
**2020 COR ACTION**  
**RAATS**

**Relative:**  
**Higher**

**Actual:**  
**75 ft.**

SEMS Archive:  
Site ID: 1001551  
EPA ID: WAD980664718  
Name: ARRCOM INC TACOMA  
Address: 1930 C ST  
Address 2: Not reported  
City,State,Zip: TACOMA, WA 98402  
Cong District: 06  
FIPS Code: 53053  
FF: N  
NPL: Not on the NPL  
Non NPL Status: Deferred to RCRA (Subtitle C)

SEMS Archive Detail:

Region: 10  
Site ID: 1001551  
EPA ID: WAD980664718  
Site Name: ARRCOM INC TACOMA  
NPL: N  
FF: N  
OU: 00  
Action Code: VS  
Action Name: ARCH SITE  
SEQ: 1  
Start Date: Not reported  
Finish Date: 1993-06-29 04:00:00  
Qual: Not reported  
Current Action Lead: EPA Perf In-Hse

Region: 10  
Site ID: 1001551  
EPA ID: WAD980664718  
Site Name: ARRCOM INC TACOMA  
NPL: N  
FF: N  
OU: 00  
Action Code: DS  
Action Name: DISCVRY  
SEQ: 1  
Start Date: 1991-09-17 04:00:00  
Finish Date: 1991-09-17 04:00:00  
Qual: Not reported  
Current Action Lead: EPA Perf

Region: 10  
Site ID: 1001551



Map ID  
Direction  
Distance  
Elevation

MAP FINDINGS

Site

Database(s)

EDR ID Number  
EPA ID Number

**WA UW TACOMA BR CAMP (Continued)**

**1000179249**

EPA ID: WAD980664718  
Site Name: ARRCOM INC TACOMA  
NPL: N  
FF: N  
OU: 00  
Action Code: PA  
Action Name: PA  
SEQ: 1  
Start Date: 1993-06-29 04:00:00  
Finish Date: 1993-06-29 04:00:00  
Qual: D  
Current Action Lead: EPA Perf

**CORRACTS:**

Name: WA UW TACOMA BR CAMP  
Address: 1930 C ST  
Address 2: Not reported  
Area Name: FACILITY  
Corrective Action: CA010  
Actual Date: 1995-10-17 00:00:00.0  
Air Release Indicator: Y  
Groundwater Release Indicator: Y  
Soil Release Indicator: Y  
Surface Water Release Indicator: Not reported

Name: WA UW TACOMA BR CAMP  
Address: 1930 C ST  
Address 2: Not reported  
Area Name: FACILITY  
Corrective Action: CA050PA  
Actual Date: 1992-04-13 00:00:00.0  
Air Release Indicator: Y  
Groundwater Release Indicator: Y  
Soil Release Indicator: Y  
Surface Water Release Indicator: Not reported

Name: WA UW TACOMA BR CAMP  
Address: 1930 C ST  
Address 2: Not reported  
Area Name: FACILITY  
Corrective Action: CA075ME  
Actual Date: 1995-01-18 00:00:00.0  
Air Release Indicator: Y  
Groundwater Release Indicator: Y  
Soil Release Indicator: Y  
Surface Water Release Indicator: Not reported

Name: WA UW TACOMA BR CAMP  
Address: 1930 C ST  
Address 2: Not reported  
Area Name: FACILITY  
Corrective Action: CA060  
Actual Date: 1994-07-01 00:00:00.0  
Air Release Indicator: Y  
Groundwater Release Indicator: Y  
Soil Release Indicator: Y



Map ID  
Direction  
Distance  
Elevation

MAP FINDINGS

Site

Database(s)

EDR ID Number  
EPA ID Number

**WA UW TACOMA BR CAMP (Continued)**

**1000179249**

Surface Water Release Indicator: Not reported

Name: WA UW TACOMA BR CAMP  
Address: 1930 C ST  
Address 2: Not reported  
Area Name: FACILITY  
Corrective Action: CA070YE  
Actual Date: 1994-11-01 00:00:00.0  
Air Release Indicator: Y  
Groundwater Release Indicator: Y  
Soil Release Indicator: Y  
Surface Water Release Indicator: Not reported

Name: WA UW TACOMA BR CAMP  
Address: 1930 C ST  
Address 2: Not reported  
Area Name: FACILITY  
Corrective Action: CA100  
Actual Date: 1997-10-01 00:00:00.0  
Air Release Indicator: Y  
Groundwater Release Indicator: Y  
Soil Release Indicator: Y  
Surface Water Release Indicator: Not reported

Name: WA UW TACOMA BR CAMP  
Address: 1930 C ST  
Address 2: Not reported  
Area Name: BLECKERT-CRAGLE SUBAREA  
Corrective Action: CA110  
Actual Date: 1997-09-02 00:00:00.0  
Air Release Indicator: Not reported  
Groundwater Release Indicator: Y  
Soil Release Indicator: Y  
Surface Water Release Indicator: Not reported

Name: WA UW TACOMA BR CAMP  
Address: 1930 C ST  
Address 2: Not reported  
Area Name: REMAINING AREA  
Corrective Action: CA110  
Actual Date: 1997-09-02 00:00:00.0  
Air Release Indicator: Not reported  
Groundwater Release Indicator: Y  
Soil Release Indicator: Y  
Surface Water Release Indicator: Not reported

Name: WA UW TACOMA BR CAMP  
Address: 1930 C ST  
Address 2: Not reported  
Area Name: HOWE PLUME AREA  
Corrective Action: CA110  
Actual Date: 1997-09-02 00:00:00.0  
Air Release Indicator: Y  
Groundwater Release Indicator: Y  
Soil Release Indicator: Y  
Surface Water Release Indicator: Not reported



Map ID  
Direction  
Distance  
Elevation

MAP FINDINGS

Site

Database(s)

EDR ID Number  
EPA ID Number

**WA UW TACOMA BR CAMP (Continued)**

**1000179249**

Name: WA UW TACOMA BR CAMP  
Address: 1930 C ST  
Address 2: Not reported  
Area Name: BLECKERT-CRAGLE SUBAREA  
Corrective Action: CA120  
Actual Date: 1997-11-07 00:00:00.0  
Air Release Indicator: Not reported  
Groundwater Release Indicator: Y  
Soil Release Indicator: Y  
Surface Water Release Indicator: Not reported

Name: WA UW TACOMA BR CAMP  
Address: 1930 C ST  
Address 2: Not reported  
Area Name: REMAINING AREA  
Corrective Action: CA120  
Actual Date: 1997-11-07 00:00:00.0  
Air Release Indicator: Not reported  
Groundwater Release Indicator: Y  
Soil Release Indicator: Y  
Surface Water Release Indicator: Not reported

[Click this hyperlink](#) while viewing on your computer to access  
181 additional CORRACTS: record(s) in the EDR Site Report.

**RCRA Listings:**

Date Form Received by Agency: 1999-05-01 00:00:00.0  
Handler Name: WA UW TACOMA BR CAMP  
Handler Address: 1930 C ST  
Handler City,State,Zip: TACOMA, WA 98402  
EPA ID: WAD980664718  
Contact Name: DAVE LUNDSTROM  
Contact Address: PO BOX 354400  
Contact City,State,Zip: SEATTLE, WA 98195  
Contact Telephone: 206-685-2848  
Contact Fax: Not reported  
Contact Email: Not reported  
Contact Title: Not reported  
EPA Region: 10  
Land Type: Other  
Federal Waste Generator Description: Not a generator, verified  
Non-Notifier: Not reported  
Biennial Report Cycle: Not reported  
Accessibility: Not reported  
Active Site Indicator: Permitting Activities, Corrective Action Activities  
State District Owner: WA  
State District: SWRO  
Mailing Address: 1930 S C ST  
Mailing City,State,Zip: TACOMA, WA 98402  
Owner Name: ARRCOM INC  
Owner Type: Private  
Operator Name: PHIPPEN, WENDY  
Operator Type: Private  
Short-Term Generator Activity: No  
Importer Activity: No  
Mixed Waste Generator: No  
Transporter Activity: No



Map ID  
Direction  
Distance  
Elevation

MAP FINDINGS

Site

Database(s)

EDR ID Number  
EPA ID Number

**WA UW TACOMA BR CAMP (Continued)**

**1000179249**

Transfer Facility Activity:	No
Recycler Activity with Storage:	No
Small Quantity On-Site Burner Exemption:	No
Smelting Melting and Refining Furnace Exemption:	No
Underground Injection Control:	No
Off-Site Waste Receipt:	No
Universal Waste Indicator:	No
Universal Waste Destination Facility:	No
Federal Universal Waste:	No
Active Site Fed-Reg Treatment Storage and Disposal Facility:	Land Disposal, Storage
Active Site Converter Treatment storage and Disposal Facility:	Not reported
Active Site State-Reg Treatment Storage and Disposal Facility:	Not reported
Active Site State-Reg Handler:	---
Federal Facility Indicator:	Not reported
Hazardous Secondary Material Indicator:	NN
Sub-Part K Indicator:	Not reported
Commercial TSD Indicator:	No
Treatment Storage and Disposal Type:	Land Disposal, Storage
2018 GPRA Permit Baseline:	Not on the Baseline
2018 GPRA Renewals Baseline:	Not on the Baseline
Permit Renewals Workload Universe:	Not reported
Permit Workload Universe:	Not reported
Permit Progress Universe:	Land Disposal, Storage
Post-Closure Workload Universe:	Land Disposal
Closure Workload Universe:	Land Disposal, Storage
202 GPRA Corrective Action Baseline:	Yes
Corrective Action Workload Universe:	Yes
Subject to Corrective Action Universe:	Yes
Non-TSDFs Where RCRA CA has Been Imposed Universe:	No
TSDFs Potentially Subject to CA Under 3004 (u)/(v) Universe:	Yes
TSDFs Only Subject to CA under Discretionary Auth Universe:	No
Corrective Action Priority Ranking:	Medium
Environmental Control Indicator:	No
Institutional Control Indicator:	No
Human Exposure Controls Indicator:	No
Groundwater Controls Indicator:	Yes
Operating TSDF Universe:	Not reported
Full Enforcement Universe:	Land Disposal, Storage
Significant Non-Complier Universe:	No
Unaddressed Significant Non-Complier Universe:	No
Addressed Significant Non-Complier Universe:	No
Significant Non-Complier With a Compliance Schedule Universe:	No
Financial Assurance Required:	Closure, Post-Closure Care, Sudden Third-Party Liability, Non-Sudden Third-Party Liability
Handler Date of Last Change:	2018-05-09 13:33:36.0
Recognized Trader-Importer:	No
Recognized Trader-Exporter:	No
Importer of Spent Lead Acid Batteries:	No
Exporter of Spent Lead Acid Batteries:	No
Recycler Activity Without Storage:	No
Manifest Broker:	No
Sub-Part P Indicator:	Not reported

Handler - Owner Operator:

Owner/Operator Indicator:

Owner/Operator Name:

Owner

ARRCOM INC A



Map ID  
Direction  
Distance  
Elevation

MAP FINDINGS

Site

Database(s)

EDR ID Number  
EPA ID Number

**WA UW TACOMA BR CAMP (Continued)**

**1000179249**

Legal Status: Private  
Date Became Current: 1997-02-27 00:00:00.  
Date Ended Current: Not reported  
Owner/Operator Address: 1930 S C ST  
Owner/Operator City,State,Zip: TACOMA, WA 98402-3105  
Owner/Operator Telephone: 000-000-0000  
Owner/Operator Telephone Ext: Not reported  
Owner/Operator Fax: Not reported  
Owner/Operator Email: Not reported

Owner/Operator Indicator: Owner  
Owner/Operator Name: ARRCOM INC  
Legal Status: Private  
Date Became Current: 1997-02-27 00:00:00.  
Date Ended Current: Not reported  
Owner/Operator Address: 1930 S C ST  
Owner/Operator City,State,Zip: TACOMA, WA 98402  
Owner/Operator Telephone: 000-000-0000  
Owner/Operator Telephone Ext: Not reported  
Owner/Operator Fax: Not reported  
Owner/Operator Email: Not reported

Owner/Operator Indicator: Owner  
Owner/Operator Name: WA UW TACOMA BR CAMP  
Legal Status: Private  
Date Became Current: Not reported  
Date Ended Current: Not reported  
Owner/Operator Address: 1930 C ST  
Owner/Operator City,State,Zip: TACOMA, WA 98402  
Owner/Operator Telephone: 000-000-0000  
Owner/Operator Telephone Ext: Not reported  
Owner/Operator Fax: Not reported  
Owner/Operator Email: Not reported

Owner/Operator Indicator: Operator  
Owner/Operator Name: WA UW TACOMA BR CAMP  
Legal Status: Private  
Date Became Current: Not reported  
Date Ended Current: Not reported  
Owner/Operator Address: 1930 C ST  
Owner/Operator City,State,Zip: TACOMA, WA 98402  
Owner/Operator Telephone: 000-000-0000  
Owner/Operator Telephone Ext: Not reported  
Owner/Operator Fax: Not reported  
Owner/Operator Email: Not reported

Owner/Operator Indicator: Owner  
Owner/Operator Name: ARRCOM INC  
Legal Status: Private  
Date Became Current: 1997-02-27 00:00:00.  
Date Ended Current: Not reported  
Owner/Operator Address: 1930 S C ST  
Owner/Operator City,State,Zip: TACOMA, WA 98402  
Owner/Operator Telephone: 000-000-0000  
Owner/Operator Telephone Ext: Not reported  
Owner/Operator Fax: Not reported  
Owner/Operator Email: Not reported



Map ID  
Direction  
Distance  
Elevation

MAP FINDINGS

Site

Database(s)

EDR ID Number  
EPA ID Number

**WA UW TACOMA BR CAMP (Continued)**

**1000179249**

Owner/Operator Indicator: Owner  
Owner/Operator Name: WA UW  
Legal Status: Private  
Date Became Current: Not reported  
Date Ended Current: Not reported  
Owner/Operator Address: PO BOX 354400  
Owner/Operator City,State,Zip: SEATTLE, WA 98195-4400  
Owner/Operator Telephone: 206-685-2848  
Owner/Operator Telephone Ext: Not reported  
Owner/Operator Fax: Not reported  
Owner/Operator Email: Not reported

Owner/Operator Indicator: Owner  
Owner/Operator Name: WA UW  
Legal Status: Private  
Date Became Current: Not reported  
Date Ended Current: Not reported  
Owner/Operator Address: PO BOX 354400  
Owner/Operator City,State,Zip: SEATTLE, WA 98195  
Owner/Operator Telephone: 206-685-2848  
Owner/Operator Telephone Ext: Not reported  
Owner/Operator Fax: Not reported  
Owner/Operator Email: Not reported

Owner/Operator Indicator: Owner  
Owner/Operator Name: WA UW  
Legal Status: Private  
Date Became Current: Not reported  
Date Ended Current: Not reported  
Owner/Operator Address: PO BOX 354400  
Owner/Operator City,State,Zip: SEATTLE, WA 98195  
Owner/Operator Telephone: 206-685-2848  
Owner/Operator Telephone Ext: Not reported  
Owner/Operator Fax: Not reported  
Owner/Operator Email: Not reported

Owner/Operator Indicator: Owner  
Owner/Operator Name: ARRCOM INC  
Legal Status: Private  
Date Became Current: 1997-02-27 00:00:00.  
Date Ended Current: Not reported  
Owner/Operator Address: 1930 S C ST  
Owner/Operator City,State,Zip: TACOMA, WA 98402  
Owner/Operator Telephone: 000-000-0000  
Owner/Operator Telephone Ext: Not reported  
Owner/Operator Fax: Not reported  
Owner/Operator Email: Not reported

Owner/Operator Indicator: Operator  
Owner/Operator Name: SEE PAPER COPY  
Legal Status: Private  
Date Became Current: Not reported  
Date Ended Current: Not reported  
Owner/Operator Address: 1930 C ST  
Owner/Operator City,State,Zip: TACOMA, WA 98402-3105  
Owner/Operator Telephone: 000-000-0000  
Owner/Operator Telephone Ext: Not reported



Map ID  
Direction  
Distance  
Elevation

MAP FINDINGS

Site

Database(s)

EDR ID Number  
EPA ID Number

**WA UW TACOMA BR CAMP (Continued)**

**1000179249**

Owner/Operator Fax: Not reported  
Owner/Operator Email: Not reported

Owner/Operator Indicator: Owner  
Owner/Operator Name: ARRCOM INC  
Legal Status: Private  
Date Became Current: 1997-02-27 00:00:00.  
Date Ended Current: Not reported  
Owner/Operator Address: 1930 S C ST  
Owner/Operator City,State,Zip: TACOMA, WA 98402  
Owner/Operator Telephone: 000-000-0000  
Owner/Operator Telephone Ext: Not reported  
Owner/Operator Fax: Not reported  
Owner/Operator Email: Not reported

Owner/Operator Indicator: Owner  
Owner/Operator Name: WA UW TACOMA BR CAMP  
Legal Status: Private  
Date Became Current: Not reported  
Date Ended Current: Not reported  
Owner/Operator Address: 1930 C ST  
Owner/Operator City,State,Zip: TACOMA, WA 98402  
Owner/Operator Telephone: 000-000-0000  
Owner/Operator Telephone Ext: Not reported  
Owner/Operator Fax: Not reported  
Owner/Operator Email: Not reported

Owner/Operator Indicator: Operator  
Owner/Operator Name: WENDY P  
Legal Status: Private  
Date Became Current: 1997-02-27 00:00:00.  
Date Ended Current: Not reported  
Owner/Operator Address: PO BOX 354400  
Owner/Operator City,State,Zip: SEATTLE, WA 98195-4400  
Owner/Operator Telephone: 206-685-2848  
Owner/Operator Telephone Ext: Not reported  
Owner/Operator Fax: Not reported  
Owner/Operator Email: Not reported

Owner/Operator Indicator: Owner  
Owner/Operator Name: WA UW  
Legal Status: Private  
Date Became Current: Not reported  
Date Ended Current: Not reported  
Owner/Operator Address: PO BOX 354400  
Owner/Operator City,State,Zip: SEATTLE, WA 98195  
Owner/Operator Telephone: 206-685-2848  
Owner/Operator Telephone Ext: Not reported  
Owner/Operator Fax: Not reported  
Owner/Operator Email: Not reported

Owner/Operator Indicator: Operator  
Owner/Operator Name: PHIPPEN, WENDY  
Legal Status: Private  
Date Became Current: Not reported  
Date Ended Current: Not reported  
Owner/Operator Address: PO BOX 354400



Map ID  
Direction  
Distance  
Elevation

MAP FINDINGS

Site

Database(s)

EDR ID Number  
EPA ID Number

**WA UW TACOMA BR CAMP (Continued)**

**1000179249**

Owner/Operator City,State,Zip:	SEATTLE, WA 98195
Owner/Operator Telephone:	206-685-2848
Owner/Operator Telephone Ext:	Not reported
Owner/Operator Fax:	Not reported
Owner/Operator Email:	Not reported
Owner/Operator Indicator:	Owner
Owner/Operator Name:	WA UW TACOMA BR CAMP
Legal Status:	Private
Date Became Current:	Not reported
Date Ended Current:	Not reported
Owner/Operator Address:	1930 C ST
Owner/Operator City,State,Zip:	TACOMA, WA 98402
Owner/Operator Telephone:	000-000-0000
Owner/Operator Telephone Ext:	Not reported
Owner/Operator Fax:	Not reported
Owner/Operator Email:	Not reported
Owner/Operator Indicator:	Owner
Owner/Operator Name:	WA UW
Legal Status:	Private
Date Became Current:	Not reported
Date Ended Current:	Not reported
Owner/Operator Address:	PO BOX 354400
Owner/Operator City,State,Zip:	SEATTLE, WA 98195
Owner/Operator Telephone:	206-685-2848
Owner/Operator Telephone Ext:	Not reported
Owner/Operator Fax:	Not reported
Owner/Operator Email:	Not reported
Owner/Operator Indicator:	Operator
Owner/Operator Name:	PHIPPEN, WENDY
Legal Status:	Private
Date Became Current:	Not reported
Date Ended Current:	Not reported
Owner/Operator Address:	PO BOX 354400
Owner/Operator City,State,Zip:	SEATTLE, WA 98195
Owner/Operator Telephone:	206-685-2848
Owner/Operator Telephone Ext:	Not reported
Owner/Operator Fax:	Not reported
Owner/Operator Email:	Not reported
Owner/Operator Indicator:	Operator
Owner/Operator Name:	WA UW TACOMA BR CAMP
Legal Status:	Private
Date Became Current:	Not reported
Date Ended Current:	Not reported
Owner/Operator Address:	1930 C ST
Owner/Operator City,State,Zip:	TACOMA, WA 98402
Owner/Operator Telephone:	000-000-0000
Owner/Operator Telephone Ext:	Not reported
Owner/Operator Fax:	Not reported
Owner/Operator Email:	Not reported
Owner/Operator Indicator:	Operator
Owner/Operator Name:	PHIPPEN, WENDY
Legal Status:	Private



Map ID  
Direction  
Distance  
Elevation

MAP FINDINGS

Site

Database(s)

EDR ID Number  
EPA ID Number

**WA UW TACOMA BR CAMP (Continued)**

**1000179249**

Date Became Current: Not reported  
Date Ended Current: Not reported  
Owner/Operator Address: PO BOX 354400  
Owner/Operator City,State,Zip: SEATTLE, WA 98195  
Owner/Operator Telephone: 206-685-2848  
Owner/Operator Telephone Ext: Not reported  
Owner/Operator Fax: Not reported  
Owner/Operator Email: Not reported

Owner/Operator Indicator: Operator  
Owner/Operator Name: PHIPPEN, WENDY  
Legal Status: Private  
Date Became Current: Not reported  
Date Ended Current: Not reported  
Owner/Operator Address: PO BOX 354400  
Owner/Operator City,State,Zip: SEATTLE, WA 98195  
Owner/Operator Telephone: 206-685-2848  
Owner/Operator Telephone Ext: Not reported  
Owner/Operator Fax: Not reported  
Owner/Operator Email: Not reported

Owner/Operator Indicator: Owner  
Owner/Operator Name: WA UW  
Legal Status: Private  
Date Became Current: Not reported  
Date Ended Current: Not reported  
Owner/Operator Address: PO BOX 354400  
Owner/Operator City,State,Zip: SEATTLE, WA 98195  
Owner/Operator Telephone: 206-685-2848  
Owner/Operator Telephone Ext: Not reported  
Owner/Operator Fax: Not reported  
Owner/Operator Email: Not reported

**Historic Generators:**

Receive Date: 1997-02-07 00:00:00.0  
Handler Name: WA UW TACOMA BR CAMP  
Federal Waste Generator Description: Not a generator, verified  
State District Owner: WA  
Large Quantity Handler of Universal Waste: No  
Recognized Trader Importer: No  
Recognized Trader Exporter: No  
Spent Lead Acid Battery Importer: No  
Spent Lead Acid Battery Exporter: No  
Current Record: No  
Non Storage Recycler Activity: Not reported  
Electronic Manifest Broker: Not reported

Receive Date: 1999-04-30 00:00:00.0  
Handler Name: WA UW TACOMA BR CAMP  
Federal Waste Generator Description: Not a generator, verified  
State District Owner: WA  
Large Quantity Handler of Universal Waste: No  
Recognized Trader Importer: No  
Recognized Trader Exporter: No  
Spent Lead Acid Battery Importer: No  
Spent Lead Acid Battery Exporter: No  
Current Record: No



Map ID  
Direction  
Distance  
Elevation

MAP FINDINGS

Site

Database(s)

EDR ID Number  
EPA ID Number

**WA UW TACOMA BR CAMP (Continued)**

**1000179249**

Non Storage Recycler Activity:	Not reported
Electronic Manifest Broker:	Not reported
Receive Date:	1999-05-01 00:00:00.0
Handler Name:	WA UW TACOMA BR CAMP
Federal Waste Generator Description:	Not a generator, verified
State District Owner:	WA
Large Quantity Handler of Universal Waste:	No
Recognized Trader Importer:	No
Recognized Trader Exporter:	No
Spent Lead Acid Battery Importer:	No
Spent Lead Acid Battery Exporter:	No
Current Record:	Yes
Non Storage Recycler Activity:	Not reported
Electronic Manifest Broker:	Not reported
Receive Date:	1982-01-06 00:00:00.0
Handler Name:	WA UW TACOMA BR CAMP
Federal Waste Generator Description:	Not a generator, verified
State District Owner:	WA
Large Quantity Handler of Universal Waste:	No
Recognized Trader Importer:	Not reported
Recognized Trader Exporter:	Not reported
Spent Lead Acid Battery Importer:	Not reported
Spent Lead Acid Battery Exporter:	Not reported
Current Record:	No
Non Storage Recycler Activity:	Not reported
Electronic Manifest Broker:	Not reported
Receive Date:	1997-02-07 00:00:00.0
Handler Name:	WA UW TACOMA BR CAMP
Federal Waste Generator Description:	Conditionally Exempt Small Quantity Generator
State District Owner:	WA
Large Quantity Handler of Universal Waste:	No
Recognized Trader Importer:	No
Recognized Trader Exporter:	No
Spent Lead Acid Battery Importer:	No
Spent Lead Acid Battery Exporter:	No
Current Record:	No
Non Storage Recycler Activity:	Not reported
Electronic Manifest Broker:	Not reported
Receive Date:	1998-03-09 00:00:00.0
Handler Name:	WA UW TACOMA BR CAMP
Federal Waste Generator Description:	Not a generator, verified
State District Owner:	WA
Large Quantity Handler of Universal Waste:	No
Recognized Trader Importer:	No
Recognized Trader Exporter:	No
Spent Lead Acid Battery Importer:	No
Spent Lead Acid Battery Exporter:	No
Current Record:	No
Non Storage Recycler Activity:	Not reported
Electronic Manifest Broker:	Not reported
Receive Date:	1999-03-02 00:00:00.0
Handler Name:	WA UW TACOMA BR CAMP



Map ID  
Direction  
Distance  
Elevation

MAP FINDINGS

Site

Database(s)

EDR ID Number  
EPA ID Number

**WA UW TACOMA BR CAMP (Continued)**

**1000179249**

Federal Waste Generator Description:	Conditionally Exempt Small Quantity Generator
State District Owner:	WA
Large Quantity Handler of Universal Waste:	No
Recognized Trader Importer:	No
Recognized Trader Exporter:	No
Spent Lead Acid Battery Importer:	No
Spent Lead Acid Battery Exporter:	No
Current Record:	No
Non Storage Recycler Activity:	Not reported
Electronic Manifest Broker:	Not reported

Receive Date:	1999-04-30 00:00:00.0
Handler Name:	WA UW TACOMA BR CAMP
Federal Waste Generator Description:	Not a generator, verified
State District Owner:	WA
Large Quantity Handler of Universal Waste:	No
Recognized Trader Importer:	No
Recognized Trader Exporter:	No
Spent Lead Acid Battery Importer:	No
Spent Lead Acid Battery Exporter:	No
Current Record:	No
Non Storage Recycler Activity:	Not reported
Electronic Manifest Broker:	Not reported

List of NAICS Codes and Descriptions:

NAICS Code:	61131
NAICS Description:	COLLEGES, UNIVERSITIES, AND PROFESSIONAL SCHOOLS

Facility Has Received Notices of Violation:

Found Violation:	No
Agency Which Determined Violation:	Not reported
Violation Short Description:	Not reported
Date Violation was Determined:	Not reported
Actual Return to Compliance Date:	Not reported
Return to Compliance Qualifier:	Not reported
Violation Responsible Agency:	Not reported
Scheduled Compliance Date:	Not reported
Enforcement Identifier:	Not reported
Date of Enforcement Action:	Not reported
Enforcement Responsible Agency:	Not reported
Enforcement Docket Number:	Not reported
Enforcement Attorney:	Not reported
Corrective Action Component:	Not reported
Appeal Initiated Date:	Not reported
Appeal Resolution Date:	Not reported
Disposition Status Date:	Not reported
Disposition Status:	Not reported
Disposition Status Description:	Not reported
Consent/Final Order Sequence Number:	Not reported
Consent/Final Order Respondent Name:	Not reported
Consent/Final Order Lead Agency:	Not reported
Enforcement Type:	Not reported
Enforcement Responsible Person:	Not reported
Enforcement Responsible Sub-Organization:	Not reported
SEP Sequence Number:	Not reported
SEP Expenditure Amount:	Not reported



Map ID  
Direction  
Distance  
Elevation

MAP FINDINGS

Site

Database(s)

EDR ID Number  
EPA ID Number

**WA UW TACOMA BR CAMP (Continued)**

**1000179249**

SEP Scheduled Completion Date:	Not reported
SEP Actual Date:	Not reported
SEP Defaulted Date:	Not reported
SEP Type:	Not reported
SEP Type Description:	Not reported
Proposed Amount:	Not reported
Final Monetary Amount:	Not reported
Paid Amount:	Not reported
Final Count:	Not reported
Final Amount:	Not reported

Found Violation:	No
Agency Which Determined Violation:	Not reported
Violation Short Description:	Not reported
Date Violation was Determined:	Not reported
Actual Return to Compliance Date:	Not reported
Return to Compliance Qualifier:	Not reported
Violation Responsible Agency:	Not reported
Scheduled Compliance Date:	Not reported
Enforcement Identifier:	Not reported
Date of Enforcement Action:	Not reported
Enforcement Responsible Agency:	Not reported
Enforcement Docket Number:	Not reported
Enforcement Attorney:	Not reported
Corrective Action Component:	Not reported
Appeal Initiated Date:	Not reported
Appeal Resolution Date:	Not reported
Disposition Status Date:	Not reported
Disposition Status:	Not reported
Disposition Status Description:	Not reported
Consent/Final Order Sequence Number:	Not reported
Consent/Final Order Respondent Name:	Not reported
Consent/Final Order Lead Agency:	Not reported
Enforcement Type:	Not reported
Enforcement Responsible Person:	Not reported
Enforcement Responsible Sub-Organization:	Not reported

SEP Sequence Number:	Not reported
SEP Expenditure Amount:	Not reported
SEP Scheduled Completion Date:	Not reported
SEP Actual Date:	Not reported
SEP Defaulted Date:	Not reported
SEP Type:	Not reported
SEP Type Description:	Not reported
Proposed Amount:	Not reported
Final Monetary Amount:	Not reported
Paid Amount:	Not reported
Final Count:	Not reported
Final Amount:	Not reported

Found Violation:	No
Agency Which Determined Violation:	Not reported
Violation Short Description:	Not reported
Date Violation was Determined:	Not reported
Actual Return to Compliance Date:	Not reported
Return to Compliance Qualifier:	Not reported
Violation Responsible Agency:	Not reported
Scheduled Compliance Date:	Not reported



Map ID  
Direction  
Distance  
Elevation

MAP FINDINGS

Site

Database(s)

EDR ID Number  
EPA ID Number

**WA UW TACOMA BR CAMP (Continued)**

**1000179249**

Enforcement Identifier:	Not reported
Date of Enforcement Action:	Not reported
Enforcement Responsible Agency:	Not reported
Enforcement Docket Number:	Not reported
Enforcement Attorney:	Not reported
Corrective Action Component:	Not reported
Appeal Initiated Date:	Not reported
Appeal Resolution Date:	Not reported
Disposition Status Date:	Not reported
Disposition Status:	Not reported
Disposition Status Description:	Not reported
Consent/Final Order Sequence Number:	Not reported
Consent/Final Order Respondent Name:	Not reported
Consent/Final Order Lead Agency:	Not reported
Enforcement Type:	Not reported
Enforcement Responsible Person:	Not reported
Enforcement Responsible Sub-Organization:	Not reported
SEP Sequence Number:	Not reported
SEP Expenditure Amount:	Not reported
SEP Scheduled Completion Date:	Not reported
SEP Actual Date:	Not reported
SEP Defaulted Date:	Not reported
SEP Type:	Not reported
SEP Type Description:	Not reported
Proposed Amount:	Not reported
Final Monetary Amount:	Not reported
Paid Amount:	Not reported
Final Count:	Not reported
Final Amount:	Not reported
Found Violation:	No
Agency Which Determined Violation:	Not reported
Violation Short Description:	Not reported
Date Violation was Determined:	Not reported
Actual Return to Compliance Date:	Not reported
Return to Compliance Qualifier:	Not reported
Violation Responsible Agency:	Not reported
Scheduled Compliance Date:	Not reported
Enforcement Identifier:	Not reported
Date of Enforcement Action:	Not reported
Enforcement Responsible Agency:	Not reported
Enforcement Docket Number:	Not reported
Enforcement Attorney:	Not reported
Corrective Action Component:	Not reported
Appeal Initiated Date:	Not reported
Appeal Resolution Date:	Not reported
Disposition Status Date:	Not reported
Disposition Status:	Not reported
Disposition Status Description:	Not reported
Consent/Final Order Sequence Number:	Not reported
Consent/Final Order Respondent Name:	Not reported
Consent/Final Order Lead Agency:	Not reported
Enforcement Type:	Not reported
Enforcement Responsible Person:	Not reported
Enforcement Responsible Sub-Organization:	Not reported
SEP Sequence Number:	Not reported
SEP Expenditure Amount:	Not reported



Map ID  
Direction  
Distance  
Elevation

MAP FINDINGS

Site

Database(s)

EDR ID Number  
EPA ID Number

**WA UW TACOMA BR CAMP (Continued)**

**1000179249**

SEP Scheduled Completion Date:	Not reported
SEP Actual Date:	Not reported
SEP Defaulted Date:	Not reported
SEP Type:	Not reported
SEP Type Description:	Not reported
Proposed Amount:	Not reported
Final Monetary Amount:	Not reported
Paid Amount:	Not reported
Final Count:	Not reported
Final Amount:	Not reported
Found Violation:	Yes
Agency Which Determined Violation:	State
Violation Short Description:	TSD IS-Ground-Water Monitoring
Date Violation was Determined:	1998-10-22 00:00:00.0
Actual Return to Compliance Date:	1999-04-27 00:00:00.0
Return to Compliance Qualifier:	Observed
Violation Responsible Agency:	State
Scheduled Compliance Date:	1999-01-31 00:00:00.0
Enforcement Identifier:	000
Date of Enforcement Action:	1998-10-22 00:00:00.0
Enforcement Responsible Agency:	State
Enforcement Docket Number:	Not reported
Enforcement Attorney:	R0
Corrective Action Component:	No
Appeal Initiated Date:	Not reported
Appeal Resolution Date:	Not reported
Disposition Status Date:	Not reported
Disposition Status:	Not reported
Disposition Status Description:	Not reported
Consent/Final Order Sequence Number:	Not reported
Consent/Final Order Respondent Name:	Not reported
Consent/Final Order Lead Agency:	Not reported
Enforcement Type:	WRITTEN INFORMAL
Enforcement Responsible Person:	WADRP
Enforcement Responsible Sub-Organization:	SW
SEP Sequence Number:	Not reported
SEP Expenditure Amount:	Not reported
SEP Scheduled Completion Date:	Not reported
SEP Actual Date:	Not reported
SEP Defaulted Date:	Not reported
SEP Type:	Not reported
SEP Type Description:	Not reported
Proposed Amount:	Not reported
Final Monetary Amount:	Not reported
Paid Amount:	Not reported
Final Count:	Not reported
Final Amount:	Not reported
Found Violation:	Yes
Agency Which Determined Violation:	State
Violation Short Description:	TSD IS-Ground-Water Monitoring
Date Violation was Determined:	1998-10-22 00:00:00.0
Actual Return to Compliance Date:	1999-04-27 00:00:00.0
Return to Compliance Qualifier:	Observed
Violation Responsible Agency:	State
Scheduled Compliance Date:	1999-01-31 00:00:00.0



Map ID  
Direction  
Distance  
Elevation

MAP FINDINGS

Site

Database(s)

EDR ID Number  
EPA ID Number

**WA UW TACOMA BR CAMP (Continued)**

**1000179249**

Enforcement Identifier:	000
Date of Enforcement Action:	1998-10-22 00:00:00.0
Enforcement Responsible Agency:	State
Enforcement Docket Number:	Not reported
Enforcement Attorney:	R0
Corrective Action Component:	No
Appeal Initiated Date:	Not reported
Appeal Resolution Date:	Not reported
Disposition Status Date:	Not reported
Disposition Status:	Not reported
Disposition Status Description:	Not reported
Consent/Final Order Sequence Number:	Not reported
Consent/Final Order Respondent Name:	Not reported
Consent/Final Order Lead Agency:	Not reported
Enforcement Type:	WRITTEN INFORMAL
Enforcement Responsible Person:	WADRP
Enforcement Responsible Sub-Organization:	SW
SEP Sequence Number:	Not reported
SEP Expenditure Amount:	Not reported
SEP Scheduled Completion Date:	Not reported
SEP Actual Date:	Not reported
SEP Defaulted Date:	Not reported
SEP Type:	Not reported
SEP Type Description:	Not reported
Proposed Amount:	Not reported
Final Monetary Amount:	Not reported
Paid Amount:	Not reported
Final Count:	Not reported
Final Amount:	Not reported
Found Violation:	Yes
Agency Which Determined Violation:	State
Violation Short Description:	TSD IS-Ground-Water Monitoring
Date Violation was Determined:	1998-10-22 00:00:00.0
Actual Return to Compliance Date:	1999-04-27 00:00:00.0
Return to Compliance Qualifier:	Observed
Violation Responsible Agency:	State
Scheduled Compliance Date:	1999-01-31 00:00:00.0
Enforcement Identifier:	000
Date of Enforcement Action:	1998-10-22 00:00:00.0
Enforcement Responsible Agency:	State
Enforcement Docket Number:	Not reported
Enforcement Attorney:	R0
Corrective Action Component:	No
Appeal Initiated Date:	Not reported
Appeal Resolution Date:	Not reported
Disposition Status Date:	Not reported
Disposition Status:	Not reported
Disposition Status Description:	Not reported
Consent/Final Order Sequence Number:	Not reported
Consent/Final Order Respondent Name:	Not reported
Consent/Final Order Lead Agency:	Not reported
Enforcement Type:	WRITTEN INFORMAL
Enforcement Responsible Person:	WADRP
Enforcement Responsible Sub-Organization:	SW
SEP Sequence Number:	Not reported
SEP Expenditure Amount:	Not reported



Map ID  
Direction  
Distance  
Elevation

MAP FINDINGS

Site

Database(s)

EDR ID Number  
EPA ID Number

**WA UW TACOMA BR CAMP (Continued)**

**1000179249**

SEP Scheduled Completion Date: Not reported  
SEP Actual Date: Not reported  
SEP Defaulted Date: Not reported  
SEP Type: Not reported  
SEP Type Description: Not reported  
Proposed Amount: Not reported  
Final Monetary Amount: Not reported  
Paid Amount: Not reported  
Final Count: Not reported  
Final Amount: Not reported

Found Violation: No  
Agency Which Determined Violation: Not reported  
Violation Short Description: Not reported  
Date Violation was Determined: Not reported  
Actual Return to Compliance Date: Not reported  
Return to Compliance Qualifier: Not reported  
Violation Responsible Agency: Not reported  
Scheduled Compliance Date: Not reported  
Enforcement Identifier: Not reported  
Date of Enforcement Action: Not reported  
Enforcement Responsible Agency: Not reported  
Enforcement Docket Number: Not reported  
Enforcement Attorney: Not reported  
Corrective Action Component: Not reported  
Appeal Initiated Date: Not reported  
Appeal Resolution Date: Not reported  
Disposition Status Date: Not reported  
Disposition Status: Not reported  
Disposition Status Description: Not reported  
Consent/Final Order Sequence Number: Not reported  
Consent/Final Order Respondent Name: Not reported  
Consent/Final Order Lead Agency: Not reported  
Enforcement Type: Not reported  
Enforcement Responsible Person: Not reported  
Enforcement Responsible Sub-Organization: Not reported

SEP Sequence Number: Not reported  
SEP Expenditure Amount: Not reported  
SEP Scheduled Completion Date: Not reported  
SEP Actual Date: Not reported  
SEP Defaulted Date: Not reported  
SEP Type: Not reported  
SEP Type Description: Not reported  
Proposed Amount: Not reported  
Final Monetary Amount: Not reported  
Paid Amount: Not reported  
Final Count: Not reported  
Final Amount: Not reported

Found Violation: No  
Agency Which Determined Violation: Not reported  
Violation Short Description: Not reported  
Date Violation was Determined: Not reported  
Actual Return to Compliance Date: Not reported  
Return to Compliance Qualifier: Not reported  
Violation Responsible Agency: Not reported  
Scheduled Compliance Date: Not reported



Map ID  
Direction  
Distance  
Elevation

MAP FINDINGS

Site

Database(s)

EDR ID Number  
EPA ID Number

**WA UW TACOMA BR CAMP (Continued)**

**1000179249**

Enforcement Identifier:	Not reported
Date of Enforcement Action:	Not reported
Enforcement Responsible Agency:	Not reported
Enforcement Docket Number:	Not reported
Enforcement Attorney:	Not reported
Corrective Action Component:	Not reported
Appeal Initiated Date:	Not reported
Appeal Resolution Date:	Not reported
Disposition Status Date:	Not reported
Disposition Status:	Not reported
Disposition Status Description:	Not reported
Consent/Final Order Sequence Number:	Not reported
Consent/Final Order Respondent Name:	Not reported
Consent/Final Order Lead Agency:	Not reported
Enforcement Type:	Not reported
Enforcement Responsible Person:	Not reported
Enforcement Responsible Sub-Organization:	Not reported
SEP Sequence Number:	Not reported
SEP Expenditure Amount:	Not reported
SEP Scheduled Completion Date:	Not reported
SEP Actual Date:	Not reported
SEP Defaulted Date:	Not reported
SEP Type:	Not reported
SEP Type Description:	Not reported
Proposed Amount:	Not reported
Final Monetary Amount:	Not reported
Paid Amount:	Not reported
Final Count:	Not reported
Final Amount:	Not reported
Found Violation:	No
Agency Which Determined Violation:	Not reported
Violation Short Description:	Not reported
Date Violation was Determined:	Not reported
Actual Return to Compliance Date:	Not reported
Return to Compliance Qualifier:	Not reported
Violation Responsible Agency:	Not reported
Scheduled Compliance Date:	Not reported
Enforcement Identifier:	Not reported
Date of Enforcement Action:	Not reported
Enforcement Responsible Agency:	Not reported
Enforcement Docket Number:	Not reported
Enforcement Attorney:	Not reported
Corrective Action Component:	Not reported
Appeal Initiated Date:	Not reported
Appeal Resolution Date:	Not reported
Disposition Status Date:	Not reported
Disposition Status:	Not reported
Disposition Status Description:	Not reported
Consent/Final Order Sequence Number:	Not reported
Consent/Final Order Respondent Name:	Not reported
Consent/Final Order Lead Agency:	Not reported
Enforcement Type:	Not reported
Enforcement Responsible Person:	Not reported
Enforcement Responsible Sub-Organization:	Not reported
SEP Sequence Number:	Not reported
SEP Expenditure Amount:	Not reported



Map ID  
Direction  
Distance  
Elevation

MAP FINDINGS

Site

Database(s)

EDR ID Number  
EPA ID Number

**WA UW TACOMA BR CAMP (Continued)**

**1000179249**

SEP Scheduled Completion Date:	Not reported
SEP Actual Date:	Not reported
SEP Defaulted Date:	Not reported
SEP Type:	Not reported
SEP Type Description:	Not reported
Proposed Amount:	Not reported
Final Monetary Amount:	Not reported
Paid Amount:	Not reported
Final Count:	Not reported
Final Amount:	Not reported
Found Violation:	Yes
Agency Which Determined Violation:	State
Violation Short Description:	TSD IS-Ground-Water Monitoring
Date Violation was Determined:	1998-10-22 00:00:00.0
Actual Return to Compliance Date:	1999-04-27 00:00:00.0
Return to Compliance Qualifier:	Observed
Violation Responsible Agency:	State
Scheduled Compliance Date:	1999-01-31 00:00:00.0
Enforcement Identifier:	000
Date of Enforcement Action:	1998-10-22 00:00:00.0
Enforcement Responsible Agency:	State
Enforcement Docket Number:	Not reported
Enforcement Attorney:	R0
Corrective Action Component:	No
Appeal Initiated Date:	Not reported
Appeal Resolution Date:	Not reported
Disposition Status Date:	Not reported
Disposition Status:	Not reported
Disposition Status Description:	Not reported
Consent/Final Order Sequence Number:	Not reported
Consent/Final Order Respondent Name:	Not reported
Consent/Final Order Lead Agency:	Not reported
Enforcement Type:	WRITTEN INFORMAL
Enforcement Responsible Person:	WADRP
Enforcement Responsible Sub-Organization:	SW
SEP Sequence Number:	Not reported
SEP Expenditure Amount:	Not reported
SEP Scheduled Completion Date:	Not reported
SEP Actual Date:	Not reported
SEP Defaulted Date:	Not reported
SEP Type:	Not reported
SEP Type Description:	Not reported
Proposed Amount:	Not reported
Final Monetary Amount:	Not reported
Paid Amount:	Not reported
Final Count:	Not reported
Final Amount:	Not reported
Found Violation:	No
Agency Which Determined Violation:	Not reported
Violation Short Description:	Not reported
Date Violation was Determined:	Not reported
Actual Return to Compliance Date:	Not reported
Return to Compliance Qualifier:	Not reported
Violation Responsible Agency:	Not reported
Scheduled Compliance Date:	Not reported



Map ID  
Direction  
Distance  
Elevation

MAP FINDINGS

Site

Database(s)

EDR ID Number  
EPA ID Number

**WA UW TACOMA BR CAMP (Continued)**

**1000179249**

Enforcement Identifier:	Not reported
Date of Enforcement Action:	Not reported
Enforcement Responsible Agency:	Not reported
Enforcement Docket Number:	Not reported
Enforcement Attorney:	Not reported
Corrective Action Component:	Not reported
Appeal Initiated Date:	Not reported
Appeal Resolution Date:	Not reported
Disposition Status Date:	Not reported
Disposition Status:	Not reported
Disposition Status Description:	Not reported
Consent/Final Order Sequence Number:	Not reported
Consent/Final Order Respondent Name:	Not reported
Consent/Final Order Lead Agency:	Not reported
Enforcement Type:	Not reported
Enforcement Responsible Person:	Not reported
Enforcement Responsible Sub-Organization:	Not reported
SEP Sequence Number:	Not reported
SEP Expenditure Amount:	Not reported
SEP Scheduled Completion Date:	Not reported
SEP Actual Date:	Not reported
SEP Defaulted Date:	Not reported
SEP Type:	Not reported
SEP Type Description:	Not reported
Proposed Amount:	Not reported
Final Monetary Amount:	Not reported
Paid Amount:	Not reported
Final Count:	Not reported
Final Amount:	Not reported
Found Violation:	No
Agency Which Determined Violation:	Not reported
Violation Short Description:	Not reported
Date Violation was Determined:	Not reported
Actual Return to Compliance Date:	Not reported
Return to Compliance Qualifier:	Not reported
Violation Responsible Agency:	Not reported
Scheduled Compliance Date:	Not reported
Enforcement Identifier:	Not reported
Date of Enforcement Action:	Not reported
Enforcement Responsible Agency:	Not reported
Enforcement Docket Number:	Not reported
Enforcement Attorney:	Not reported
Corrective Action Component:	Not reported
Appeal Initiated Date:	Not reported
Appeal Resolution Date:	Not reported
Disposition Status Date:	Not reported
Disposition Status:	Not reported
Disposition Status Description:	Not reported
Consent/Final Order Sequence Number:	Not reported
Consent/Final Order Respondent Name:	Not reported
Consent/Final Order Lead Agency:	Not reported
Enforcement Type:	Not reported
Enforcement Responsible Person:	Not reported
Enforcement Responsible Sub-Organization:	Not reported
SEP Sequence Number:	Not reported
SEP Expenditure Amount:	Not reported



Map ID  
Direction  
Distance  
Elevation

MAP FINDINGS

Site

Database(s)

EDR ID Number  
EPA ID Number

**WA UW TACOMA BR CAMP (Continued)**

**1000179249**

SEP Scheduled Completion Date:	Not reported
SEP Actual Date:	Not reported
SEP Defaulted Date:	Not reported
SEP Type:	Not reported
SEP Type Description:	Not reported
Proposed Amount:	Not reported
Final Monetary Amount:	Not reported
Paid Amount:	Not reported
Final Count:	Not reported
Final Amount:	Not reported
Found Violation:	Yes
Agency Which Determined Violation:	State
Violation Short Description:	TSD IS-Ground-Water Monitoring
Date Violation was Determined:	1998-10-22 00:00:00.0
Actual Return to Compliance Date:	1999-04-27 00:00:00.0
Return to Compliance Qualifier:	Observed
Violation Responsible Agency:	State
Scheduled Compliance Date:	1999-01-31 00:00:00.0
Enforcement Identifier:	000
Date of Enforcement Action:	1998-10-22 00:00:00.0
Enforcement Responsible Agency:	State
Enforcement Docket Number:	Not reported
Enforcement Attorney:	R0
Corrective Action Component:	No
Appeal Initiated Date:	Not reported
Appeal Resolution Date:	Not reported
Disposition Status Date:	Not reported
Disposition Status:	Not reported
Disposition Status Description:	Not reported
Consent/Final Order Sequence Number:	Not reported
Consent/Final Order Respondent Name:	Not reported
Consent/Final Order Lead Agency:	Not reported
Enforcement Type:	WRITTEN INFORMAL
Enforcement Responsible Person:	WADRP
Enforcement Responsible Sub-Organization:	SW
SEP Sequence Number:	Not reported
SEP Expenditure Amount:	Not reported
SEP Scheduled Completion Date:	Not reported
SEP Actual Date:	Not reported
SEP Defaulted Date:	Not reported
SEP Type:	Not reported
SEP Type Description:	Not reported
Proposed Amount:	Not reported
Final Monetary Amount:	Not reported
Paid Amount:	Not reported
Final Count:	Not reported
Final Amount:	Not reported
Found Violation:	No
Agency Which Determined Violation:	Not reported
Violation Short Description:	Not reported
Date Violation was Determined:	Not reported
Actual Return to Compliance Date:	Not reported
Return to Compliance Qualifier:	Not reported
Violation Responsible Agency:	Not reported
Scheduled Compliance Date:	Not reported



Map ID  
Direction  
Distance  
Elevation

MAP FINDINGS

Site

Database(s)

EDR ID Number  
EPA ID Number

**WA UW TACOMA BR CAMP (Continued)**

**1000179249**

Enforcement Identifier:	Not reported
Date of Enforcement Action:	Not reported
Enforcement Responsible Agency:	Not reported
Enforcement Docket Number:	Not reported
Enforcement Attorney:	Not reported
Corrective Action Component:	Not reported
Appeal Initiated Date:	Not reported
Appeal Resolution Date:	Not reported
Disposition Status Date:	Not reported
Disposition Status:	Not reported
Disposition Status Description:	Not reported
Consent/Final Order Sequence Number:	Not reported
Consent/Final Order Respondent Name:	Not reported
Consent/Final Order Lead Agency:	Not reported
Enforcement Type:	Not reported
Enforcement Responsible Person:	Not reported
Enforcement Responsible Sub-Organization:	Not reported
SEP Sequence Number:	Not reported
SEP Expenditure Amount:	Not reported
SEP Scheduled Completion Date:	Not reported
SEP Actual Date:	Not reported
SEP Defaulted Date:	Not reported
SEP Type:	Not reported
SEP Type Description:	Not reported
Proposed Amount:	Not reported
Final Monetary Amount:	Not reported
Paid Amount:	Not reported
Final Count:	Not reported
Final Amount:	Not reported
Found Violation:	No
Agency Which Determined Violation:	Not reported
Violation Short Description:	Not reported
Date Violation was Determined:	Not reported
Actual Return to Compliance Date:	Not reported
Return to Compliance Qualifier:	Not reported
Violation Responsible Agency:	Not reported
Scheduled Compliance Date:	Not reported
Enforcement Identifier:	Not reported
Date of Enforcement Action:	Not reported
Enforcement Responsible Agency:	Not reported
Enforcement Docket Number:	Not reported
Enforcement Attorney:	Not reported
Corrective Action Component:	Not reported
Appeal Initiated Date:	Not reported
Appeal Resolution Date:	Not reported
Disposition Status Date:	Not reported
Disposition Status:	Not reported
Disposition Status Description:	Not reported
Consent/Final Order Sequence Number:	Not reported
Consent/Final Order Respondent Name:	Not reported
Consent/Final Order Lead Agency:	Not reported
Enforcement Type:	Not reported
Enforcement Responsible Person:	Not reported
Enforcement Responsible Sub-Organization:	Not reported
SEP Sequence Number:	Not reported
SEP Expenditure Amount:	Not reported



Map ID  
Direction  
Distance  
Elevation

MAP FINDINGS

Site

Database(s)

EDR ID Number  
EPA ID Number

**WA UW TACOMA BR CAMP (Continued)**

**1000179249**

SEP Scheduled Completion Date: Not reported  
SEP Actual Date: Not reported  
SEP Defaulted Date: Not reported  
SEP Type: Not reported  
SEP Type Description: Not reported  
Proposed Amount: Not reported  
Final Monetary Amount: Not reported  
Paid Amount: Not reported  
Final Count: Not reported  
Final Amount: Not reported

Found Violation: No  
Agency Which Determined Violation: Not reported  
Violation Short Description: Not reported  
Date Violation was Determined: Not reported  
Actual Return to Compliance Date: Not reported  
Return to Compliance Qualifier: Not reported  
Violation Responsible Agency: Not reported  
Scheduled Compliance Date: Not reported  
Enforcement Identifier: Not reported  
Date of Enforcement Action: Not reported  
Enforcement Responsible Agency: Not reported  
Enforcement Docket Number: Not reported  
Enforcement Attorney: Not reported  
Corrective Action Component: Not reported  
Appeal Initiated Date: Not reported  
Appeal Resolution Date: Not reported  
Disposition Status Date: Not reported  
Disposition Status: Not reported  
Disposition Status Description: Not reported  
Consent/Final Order Sequence Number: Not reported  
Consent/Final Order Respondent Name: Not reported  
Consent/Final Order Lead Agency: Not reported  
Enforcement Type: Not reported  
Enforcement Responsible Person: Not reported  
Enforcement Responsible Sub-Organization: Not reported  
SEP Sequence Number: Not reported  
SEP Expenditure Amount: Not reported  
SEP Scheduled Completion Date: Not reported  
SEP Actual Date: Not reported  
SEP Defaulted Date: Not reported  
SEP Type: Not reported  
SEP Type Description: Not reported  
Proposed Amount: Not reported  
Final Monetary Amount: Not reported  
Paid Amount: Not reported  
Final Count: Not reported  
Final Amount: Not reported

**Evaluation Action Summary:**

Evaluation Date: 2000-03-20 00:00:00.0  
Evaluation Responsible Agency: State  
Found Violation: No  
Evaluation Type Description: CORRECTIVE ACTION COMPLIANCE EVALUATION  
Evaluation Responsible Person Identifier: WALJW  
Evaluation Responsible Sub-Organization: SW  
Actual Return to Compliance Date: Not reported



Map ID  
Direction  
Distance  
Elevation

MAP FINDINGS

Site

Database(s)

EDR ID Number  
EPA ID Number

**WA UW TACOMA BR CAMP (Continued)**

**1000179249**

Scheduled Compliance Date:	Not reported
Date of Request:	Not reported
Date Response Received:	Not reported
Request Agency:	Not reported
Former Citation:	Not reported
Evaluation Date:	2006-07-17 00:00:00.0
Evaluation Responsible Agency:	State
Found Violation:	No
Evaluation Type Description:	CORRECTIVE ACTION COMPLIANCE EVALUATION
Evaluation Responsible Person Identifier:	WALJW
Evaluation Responsible Sub-Organization:	SW
Actual Return to Compliance Date:	Not reported
Scheduled Compliance Date:	Not reported
Date of Request:	Not reported
Date Response Received:	Not reported
Request Agency:	Not reported
Former Citation:	Not reported
Evaluation Date:	1993-12-27 00:00:00.0
Evaluation Responsible Agency:	EPA
Found Violation:	No
Evaluation Type Description:	NON-FINANCIAL RECORD REVIEW
Evaluation Responsible Person Identifier:	R0JLB
Evaluation Responsible Sub-Organization:	WO
Actual Return to Compliance Date:	Not reported
Scheduled Compliance Date:	Not reported
Date of Request:	Not reported
Date Response Received:	Not reported
Request Agency:	Not reported
Former Citation:	Not reported
Evaluation Date:	1998-08-25 00:00:00.0
Evaluation Responsible Agency:	State
Found Violation:	No
Evaluation Type Description:	CORRECTIVE ACTION COMPLIANCE EVALUATION
Evaluation Responsible Person Identifier:	WALJW
Evaluation Responsible Sub-Organization:	SW
Actual Return to Compliance Date:	Not reported
Scheduled Compliance Date:	Not reported
Date of Request:	Not reported
Date Response Received:	Not reported
Request Agency:	Not reported
Former Citation:	Not reported
Evaluation Date:	1998-10-22 00:00:00.0
Evaluation Responsible Agency:	State
Found Violation:	Yes
Evaluation Type Description:	OPERATION AND MAINTENANCE INSPECTION
Evaluation Responsible Person Identifier:	WADRP
Evaluation Responsible Sub-Organization:	SW
Actual Return to Compliance Date:	1999-04-27 00:00:00.0
Scheduled Compliance Date:	1999-01-31 00:00:00.0
Date of Request:	Not reported
Date Response Received:	Not reported
Request Agency:	Not reported
Former Citation:	Not reported



Map ID  
Direction  
Distance  
Elevation

MAP FINDINGS

Site

Database(s)

EDR ID Number  
EPA ID Number

**WA UW TACOMA BR CAMP (Continued)**

**1000179249**

Evaluation Date:	1998-10-22 00:00:00.0
Evaluation Responsible Agency:	State
Found Violation:	Yes
Evaluation Type Description:	OPERATION AND MAINTENANCE INSPECTION
Evaluation Responsible Person Identifier:	WADRP
Evaluation Responsible Sub-Organization:	SW
Actual Return to Compliance Date:	1999-04-27 00:00:00.0
Scheduled Compliance Date:	1999-01-31 00:00:00.0
Date of Request:	Not reported
Date Response Received:	Not reported
Request Agency:	Not reported
Former Citation:	Not reported
Evaluation Date:	1998-10-22 00:00:00.0
Evaluation Responsible Agency:	State
Found Violation:	Yes
Evaluation Type Description:	OPERATION AND MAINTENANCE INSPECTION
Evaluation Responsible Person Identifier:	WADRP
Evaluation Responsible Sub-Organization:	SW
Actual Return to Compliance Date:	1999-04-27 00:00:00.0
Scheduled Compliance Date:	1999-01-31 00:00:00.0
Date of Request:	Not reported
Date Response Received:	Not reported
Request Agency:	Not reported
Former Citation:	Not reported
Evaluation Date:	1995-02-01 00:00:00.0
Evaluation Responsible Agency:	State
Found Violation:	No
Evaluation Type Description:	CORRECTIVE ACTION COMPLIANCE EVALUATION
Evaluation Responsible Person Identifier:	RWW
Evaluation Responsible Sub-Organization:	SW
Actual Return to Compliance Date:	Not reported
Scheduled Compliance Date:	Not reported
Date of Request:	Not reported
Date Response Received:	Not reported
Request Agency:	Not reported
Former Citation:	Not reported
Evaluation Date:	1999-01-12 00:00:00.0
Evaluation Responsible Agency:	State
Found Violation:	No
Evaluation Type Description:	CORRECTIVE ACTION COMPLIANCE EVALUATION
Evaluation Responsible Person Identifier:	WALJW
Evaluation Responsible Sub-Organization:	SW
Actual Return to Compliance Date:	Not reported
Scheduled Compliance Date:	Not reported
Date of Request:	Not reported
Date Response Received:	Not reported
Request Agency:	Not reported
Former Citation:	Not reported
Evaluation Date:	1999-09-17 00:00:00.0
Evaluation Responsible Agency:	State
Found Violation:	No
Evaluation Type Description:	CORRECTIVE ACTION COMPLIANCE EVALUATION
Evaluation Responsible Person Identifier:	WALJW



Map ID  
Direction  
Distance  
Elevation

MAP FINDINGS

Site

Database(s)

EDR ID Number  
EPA ID Number

**WA UW TACOMA BR CAMP (Continued)**

**1000179249**

Evaluation Responsible Sub-Organization:	SW
Actual Return to Compliance Date:	Not reported
Scheduled Compliance Date:	Not reported
Date of Request:	Not reported
Date Response Received:	Not reported
Request Agency:	Not reported
Former Citation:	Not reported
Evaluation Date:	1998-10-22 00:00:00.0
Evaluation Responsible Agency:	State
Found Violation:	Yes
Evaluation Type Description:	OPERATION AND MAINTENANCE INSPECTION
Evaluation Responsible Person Identifier:	WADRP
Evaluation Responsible Sub-Organization:	SW
Actual Return to Compliance Date:	1999-04-27 00:00:00.0
Scheduled Compliance Date:	1999-01-31 00:00:00.0
Date of Request:	Not reported
Date Response Received:	Not reported
Request Agency:	Not reported
Former Citation:	Not reported
Evaluation Date:	1999-04-20 00:00:00.0
Evaluation Responsible Agency:	State
Found Violation:	No
Evaluation Type Description:	CORRECTIVE ACTION COMPLIANCE EVALUATION
Evaluation Responsible Person Identifier:	WALJW
Evaluation Responsible Sub-Organization:	SW
Actual Return to Compliance Date:	Not reported
Scheduled Compliance Date:	Not reported
Date of Request:	Not reported
Date Response Received:	Not reported
Request Agency:	Not reported
Former Citation:	Not reported
Evaluation Date:	1998-06-04 00:00:00.0
Evaluation Responsible Agency:	State
Found Violation:	No
Evaluation Type Description:	CORRECTIVE ACTION COMPLIANCE EVALUATION
Evaluation Responsible Person Identifier:	WALJW
Evaluation Responsible Sub-Organization:	SW
Actual Return to Compliance Date:	Not reported
Scheduled Compliance Date:	Not reported
Date of Request:	Not reported
Date Response Received:	Not reported
Request Agency:	Not reported
Former Citation:	Not reported
Evaluation Date:	1998-10-22 00:00:00.0
Evaluation Responsible Agency:	State
Found Violation:	Yes
Evaluation Type Description:	OPERATION AND MAINTENANCE INSPECTION
Evaluation Responsible Person Identifier:	WADRP
Evaluation Responsible Sub-Organization:	SW
Actual Return to Compliance Date:	1999-04-27 00:00:00.0
Scheduled Compliance Date:	1999-01-31 00:00:00.0
Date of Request:	Not reported
Date Response Received:	Not reported



Map ID  
Direction  
Distance  
Elevation

MAP FINDINGS

Site

Database(s)

EDR ID Number  
EPA ID Number

**WA UW TACOMA BR CAMP (Continued)**

**1000179249**

Request Agency:	Not reported
Former Citation:	Not reported
Evaluation Date:	1993-10-07 00:00:00.0
Evaluation Responsible Agency:	EPA
Found Violation:	No
Evaluation Type Description:	FOCUSED COMPLIANCE INSPECTION
Evaluation Responsible Person Identifier:	R0JLB
Evaluation Responsible Sub-Organization:	WO
Actual Return to Compliance Date:	Not reported
Scheduled Compliance Date:	Not reported
Date of Request:	Not reported
Date Response Received:	Not reported
Request Agency:	Not reported
Former Citation:	Not reported
Evaluation Date:	1999-03-24 00:00:00.0
Evaluation Responsible Agency:	State
Found Violation:	No
Evaluation Type Description:	CORRECTIVE ACTION COMPLIANCE EVALUATION
Evaluation Responsible Person Identifier:	WALJW
Evaluation Responsible Sub-Organization:	SW
Actual Return to Compliance Date:	Not reported
Scheduled Compliance Date:	Not reported
Date of Request:	Not reported
Date Response Received:	Not reported
Request Agency:	Not reported
Former Citation:	Not reported
Evaluation Date:	2007-04-06 00:00:00.0
Evaluation Responsible Agency:	State
Found Violation:	No
Evaluation Type Description:	CORRECTIVE ACTION COMPLIANCE EVALUATION
Evaluation Responsible Person Identifier:	WALJW
Evaluation Responsible Sub-Organization:	SW
Actual Return to Compliance Date:	Not reported
Scheduled Compliance Date:	Not reported
Date of Request:	Not reported
Date Response Received:	Not reported
Request Agency:	Not reported
Former Citation:	Not reported



Map ID  
Direction  
Distance  
Elevation

MAP FINDINGS

Site

Database(s)

EDR ID Number  
EPA ID Number

**WA UW TACOMA BR CAMP (Continued)**

**1000179249**

ALLSITES:

Name: WA UW TACOMA BR CAMP  
Facility Id: 61923571

RCRA Listings:

Date Form Received by Agency: 1999-05-01 00:00:00.0  
Handler Name: WA UW TACOMA BR CAMP  
Handler Address: 1930 C ST  
Handler City,State,Zip: TACOMA, WA 98402  
EPA ID: WAD980664718  
Contact Name: DAVE LUNDSTROM  
Contact Address: PO BOX 354400  
Contact City,State,Zip: SEATTLE, WA 98195  
Contact Telephone: 206-685-2848  
Contact Fax: Not reported  
Contact Email: Not reported  
Contact Title: Not reported  
EPA Region: 10  
Land Type: Other  
Federal Waste Generator Description: Not a generator, verified  
Non-Notifier: Not reported  
Biennial Report Cycle: Not reported  
Accessibility: Not reported  
Active Site Indicator: Permitting Activities, Corrective Action Activities  
State District Owner: WA  
State District: SWRO  
Mailing Address: 1930 S C ST  
Mailing City,State,Zip: TACOMA, WA 98402  
Owner Name: ARRCOM INC  
Owner Type: Private  
Operator Name: PHIPPEN, WENDY  
Operator Type: Private  
Short-Term Generator Activity: No  
Importer Activity: No  
Mixed Waste Generator: No  
Transporter Activity: No  
Transfer Facility Activity: No  
Recycler Activity with Storage: No  
Small Quantity On-Site Burner Exemption: No  
Smelting Melting and Refining Furnace Exemption: No  
Underground Injection Control: No  
Off-Site Waste Receipt: No  
Universal Waste Indicator: No  
Universal Waste Destination Facility: No  
Federal Universal Waste: No  
Active Site Fed-Reg Treatment Storage and Disposal Facility: Land Disposal, Storage  
Active Site Converter Treatment storage and Disposal Facility: Not reported  
Active Site State-Reg Treatment Storage and Disposal Facility: Not reported  
Active Site State-Reg Handler: ---  
Federal Facility Indicator: Not reported  
Hazardous Secondary Material Indicator: NN  
Sub-Part K Indicator: Not reported  
Commercial TSD Indicator: No  
Treatment Storage and Disposal Type: Land Disposal, Storage  
2018 GPRA Permit Baseline: Not on the Baseline  
2018 GPRA Renewals Baseline: Not on the Baseline



Map ID  
Direction  
Distance  
Elevation

MAP FINDINGS

Site

Database(s)

EDR ID Number  
EPA ID Number

**WA UW TACOMA BR CAMP (Continued)**

**1000179249**

Permit Renewals Workload Universe:	Not reported
Permit Workload Universe:	Not reported
Permit Progress Universe:	Land Disposal, Storage
Post-Closure Workload Universe:	Land Disposal
Closure Workload Universe:	Land Disposal, Storage
202 GPRA Corrective Action Baseline:	Yes
Corrective Action Workload Universe:	Yes
Subject to Corrective Action Universe:	Yes
Non-TSDFs Where RCRA CA has Been Imposed Universe:	No
TSDFs Potentially Subject to CA Under 3004 (u)/(v) Universe:	Yes
TSDFs Only Subject to CA under Discretionary Auth Universe:	No
Corrective Action Priority Ranking:	Medium
Environmental Control Indicator:	No
Institutional Control Indicator:	No
Human Exposure Controls Indicator:	No
Groundwater Controls Indicator:	Yes
Operating TSDF Universe:	Not reported
Full Enforcement Universe:	Land Disposal, Storage
Significant Non-Complier Universe:	No
Unaddressed Significant Non-Complier Universe:	No
Addressed Significant Non-Complier Universe:	No
Significant Non-Complier With a Compliance Schedule Universe:	No
Financial Assurance Required:	Closure, Post-Closure Care, Sudden Third-Party Liability, Non-Sudden Third-Party Liability
Handler Date of Last Change:	2018-05-09 13:33:36.0
Recognized Trader-Importer:	No
Recognized Trader-Exporter:	No
Importer of Spent Lead Acid Batteries:	No
Exporter of Spent Lead Acid Batteries:	No
Recycler Activity Without Storage:	No
Manifest Broker:	No
Sub-Part P Indicator:	Not reported

**Handler - Owner Operator:**

Owner/Operator Indicator:	Owner
Owner/Operator Name:	ARRCOM INC A
Legal Status:	Private
Date Became Current:	1997-02-27 00:00:00.
Date Ended Current:	Not reported
Owner/Operator Address:	1930 S C ST
Owner/Operator City,State,Zip:	TACOMA, WA 98402-3105
Owner/Operator Telephone:	000-000-0000
Owner/Operator Telephone Ext:	Not reported
Owner/Operator Fax:	Not reported
Owner/Operator Email:	Not reported

Owner/Operator Indicator:	Owner
Owner/Operator Name:	ARRCOM INC
Legal Status:	Private
Date Became Current:	1997-02-27 00:00:00.
Date Ended Current:	Not reported
Owner/Operator Address:	1930 S C ST
Owner/Operator City,State,Zip:	TACOMA, WA 98402
Owner/Operator Telephone:	000-000-0000
Owner/Operator Telephone Ext:	Not reported
Owner/Operator Fax:	Not reported



Map ID  
Direction  
Distance  
Elevation

MAP FINDINGS

Site

Database(s)

EDR ID Number  
EPA ID Number

**WA UW TACOMA BR CAMP (Continued)**

**1000179249**

Owner/Operator Email: Not reported

Owner/Operator Indicator: Owner  
Owner/Operator Name: WA UW TACOMA BR CAMP  
Legal Status: Private  
Date Became Current: Not reported  
Date Ended Current: Not reported  
Owner/Operator Address: 1930 C ST  
Owner/Operator City,State,Zip: TACOMA, WA 98402  
Owner/Operator Telephone: 000-000-0000  
Owner/Operator Telephone Ext: Not reported  
Owner/Operator Fax: Not reported  
Owner/Operator Email: Not reported

Owner/Operator Indicator: Operator  
Owner/Operator Name: WA UW TACOMA BR CAMP  
Legal Status: Private  
Date Became Current: Not reported  
Date Ended Current: Not reported  
Owner/Operator Address: 1930 C ST  
Owner/Operator City,State,Zip: TACOMA, WA 98402  
Owner/Operator Telephone: 000-000-0000  
Owner/Operator Telephone Ext: Not reported  
Owner/Operator Fax: Not reported  
Owner/Operator Email: Not reported

Owner/Operator Indicator: Owner  
Owner/Operator Name: ARRCOM INC  
Legal Status: Private  
Date Became Current: 1997-02-27 00:00:00.  
Date Ended Current: Not reported  
Owner/Operator Address: 1930 S C ST  
Owner/Operator City,State,Zip: TACOMA, WA 98402  
Owner/Operator Telephone: 000-000-0000  
Owner/Operator Telephone Ext: Not reported  
Owner/Operator Fax: Not reported  
Owner/Operator Email: Not reported

Owner/Operator Indicator: Owner  
Owner/Operator Name: WA UW  
Legal Status: Private  
Date Became Current: Not reported  
Date Ended Current: Not reported  
Owner/Operator Address: PO BOX 354400  
Owner/Operator City,State,Zip: SEATTLE, WA 98195-4400  
Owner/Operator Telephone: 206-685-2848  
Owner/Operator Telephone Ext: Not reported  
Owner/Operator Fax: Not reported  
Owner/Operator Email: Not reported

Owner/Operator Indicator: Owner  
Owner/Operator Name: WA UW  
Legal Status: Private  
Date Became Current: Not reported  
Date Ended Current: Not reported  
Owner/Operator Address: PO BOX 354400  
Owner/Operator City,State,Zip: SEATTLE, WA 98195



Map ID  
Direction  
Distance  
Elevation

MAP FINDINGS

Site

Database(s)

EDR ID Number  
EPA ID Number

**WA UW TACOMA BR CAMP (Continued)**

**1000179249**

Owner/Operator Telephone: 206-685-2848  
Owner/Operator Telephone Ext: Not reported  
Owner/Operator Fax: Not reported  
Owner/Operator Email: Not reported

Owner/Operator Indicator: Owner  
Owner/Operator Name: WA UW  
Legal Status: Private  
Date Became Current: Not reported  
Date Ended Current: Not reported  
Owner/Operator Address: PO BOX 354400  
Owner/Operator City,State,Zip: SEATTLE, WA 98195  
Owner/Operator Telephone: 206-685-2848  
Owner/Operator Telephone Ext: Not reported  
Owner/Operator Fax: Not reported  
Owner/Operator Email: Not reported

Owner/Operator Indicator: Owner  
Owner/Operator Name: ARRCOM INC  
Legal Status: Private  
Date Became Current: 1997-02-27 00:00:00.  
Date Ended Current: Not reported  
Owner/Operator Address: 1930 S C ST  
Owner/Operator City,State,Zip: TACOMA, WA 98402  
Owner/Operator Telephone: 000-000-0000  
Owner/Operator Telephone Ext: Not reported  
Owner/Operator Fax: Not reported  
Owner/Operator Email: Not reported

Owner/Operator Indicator: Operator  
Owner/Operator Name: SEE PAPER COPY  
Legal Status: Private  
Date Became Current: Not reported  
Date Ended Current: Not reported  
Owner/Operator Address: 1930 C ST  
Owner/Operator City,State,Zip: TACOMA, WA 98402-3105  
Owner/Operator Telephone: 000-000-0000  
Owner/Operator Telephone Ext: Not reported  
Owner/Operator Fax: Not reported  
Owner/Operator Email: Not reported

Owner/Operator Indicator: Owner  
Owner/Operator Name: ARRCOM INC  
Legal Status: Private  
Date Became Current: 1997-02-27 00:00:00.  
Date Ended Current: Not reported  
Owner/Operator Address: 1930 S C ST  
Owner/Operator City,State,Zip: TACOMA, WA 98402  
Owner/Operator Telephone: 000-000-0000  
Owner/Operator Telephone Ext: Not reported  
Owner/Operator Fax: Not reported  
Owner/Operator Email: Not reported

Owner/Operator Indicator: Owner  
Owner/Operator Name: WA UW TACOMA BR CAMP  
Legal Status: Private  
Date Became Current: Not reported



Map ID  
Direction  
Distance  
Elevation

MAP FINDINGS

Site

Database(s)

EDR ID Number  
EPA ID Number

**WA UW TACOMA BR CAMP (Continued)**

**1000179249**

Date Ended Current:	Not reported
Owner/Operator Address:	1930 C ST
Owner/Operator City,State,Zip:	TACOMA, WA 98402
Owner/Operator Telephone:	000-000-0000
Owner/Operator Telephone Ext:	Not reported
Owner/Operator Fax:	Not reported
Owner/Operator Email:	Not reported
Owner/Operator Indicator:	Operator
Owner/Operator Name:	WENDY P
Legal Status:	Private
Date Became Current:	1997-02-27 00:00:00.
Date Ended Current:	Not reported
Owner/Operator Address:	PO BOX 354400
Owner/Operator City,State,Zip:	SEATTLE, WA 98195-4400
Owner/Operator Telephone:	206-685-2848
Owner/Operator Telephone Ext:	Not reported
Owner/Operator Fax:	Not reported
Owner/Operator Email:	Not reported
Owner/Operator Indicator:	Owner
Owner/Operator Name:	WA UW
Legal Status:	Private
Date Became Current:	Not reported
Date Ended Current:	Not reported
Owner/Operator Address:	PO BOX 354400
Owner/Operator City,State,Zip:	SEATTLE, WA 98195
Owner/Operator Telephone:	206-685-2848
Owner/Operator Telephone Ext:	Not reported
Owner/Operator Fax:	Not reported
Owner/Operator Email:	Not reported
Owner/Operator Indicator:	Operator
Owner/Operator Name:	PHIPPEN, WENDY
Legal Status:	Private
Date Became Current:	Not reported
Date Ended Current:	Not reported
Owner/Operator Address:	PO BOX 354400
Owner/Operator City,State,Zip:	SEATTLE, WA 98195
Owner/Operator Telephone:	206-685-2848
Owner/Operator Telephone Ext:	Not reported
Owner/Operator Fax:	Not reported
Owner/Operator Email:	Not reported
Owner/Operator Indicator:	Owner
Owner/Operator Name:	WA UW TACOMA BR CAMP
Legal Status:	Private
Date Became Current:	Not reported
Date Ended Current:	Not reported
Owner/Operator Address:	1930 C ST
Owner/Operator City,State,Zip:	TACOMA, WA 98402
Owner/Operator Telephone:	000-000-0000
Owner/Operator Telephone Ext:	Not reported
Owner/Operator Fax:	Not reported
Owner/Operator Email:	Not reported
Owner/Operator Indicator:	Owner



Map ID  
Direction  
Distance  
Elevation

MAP FINDINGS

Site

Database(s)

EDR ID Number  
EPA ID Number

**WA UW TACOMA BR CAMP (Continued)**

**1000179249**

Owner/Operator Name:	WA UW
Legal Status:	Private
Date Became Current:	Not reported
Date Ended Current:	Not reported
Owner/Operator Address:	PO BOX 354400
Owner/Operator City,State,Zip:	SEATTLE, WA 98195
Owner/Operator Telephone:	206-685-2848
Owner/Operator Telephone Ext:	Not reported
Owner/Operator Fax:	Not reported
Owner/Operator Email:	Not reported
Owner/Operator Indicator:	Operator
Owner/Operator Name:	PHIPPEN, WENDY
Legal Status:	Private
Date Became Current:	Not reported
Date Ended Current:	Not reported
Owner/Operator Address:	PO BOX 354400
Owner/Operator City,State,Zip:	SEATTLE, WA 98195
Owner/Operator Telephone:	206-685-2848
Owner/Operator Telephone Ext:	Not reported
Owner/Operator Fax:	Not reported
Owner/Operator Email:	Not reported
Owner/Operator Indicator:	Operator
Owner/Operator Name:	WA UW TACOMA BR CAMP
Legal Status:	Private
Date Became Current:	Not reported
Date Ended Current:	Not reported
Owner/Operator Address:	1930 C ST
Owner/Operator City,State,Zip:	TACOMA, WA 98402
Owner/Operator Telephone:	000-000-0000
Owner/Operator Telephone Ext:	Not reported
Owner/Operator Fax:	Not reported
Owner/Operator Email:	Not reported
Owner/Operator Indicator:	Operator
Owner/Operator Name:	PHIPPEN, WENDY
Legal Status:	Private
Date Became Current:	Not reported
Date Ended Current:	Not reported
Owner/Operator Address:	PO BOX 354400
Owner/Operator City,State,Zip:	SEATTLE, WA 98195
Owner/Operator Telephone:	206-685-2848
Owner/Operator Telephone Ext:	Not reported
Owner/Operator Fax:	Not reported
Owner/Operator Email:	Not reported
Owner/Operator Indicator:	Operator
Owner/Operator Name:	PHIPPEN, WENDY
Legal Status:	Private
Date Became Current:	Not reported
Date Ended Current:	Not reported
Owner/Operator Address:	PO BOX 354400
Owner/Operator City,State,Zip:	SEATTLE, WA 98195
Owner/Operator Telephone:	206-685-2848
Owner/Operator Telephone Ext:	Not reported
Owner/Operator Fax:	Not reported



Map ID  
Direction  
Distance  
Elevation

MAP FINDINGS

Site

Database(s)

EDR ID Number  
EPA ID Number

**WA UW TACOMA BR CAMP (Continued)**

**1000179249**

Owner/Operator Email: Not reported

Owner/Operator Indicator: Owner  
Owner/Operator Name: WA UW  
Legal Status: Private  
Date Became Current: Not reported  
Date Ended Current: Not reported  
Owner/Operator Address: PO BOX 354400  
Owner/Operator City,State,Zip: SEATTLE, WA 98195  
Owner/Operator Telephone: 206-685-2848  
Owner/Operator Telephone Ext: Not reported  
Owner/Operator Fax: Not reported  
Owner/Operator Email: Not reported

**Historic Generators:**

Receive Date: 1997-02-07 00:00:00.0  
Handler Name: WA UW TACOMA BR CAMP  
Federal Waste Generator Description: Not a generator, verified  
State District Owner: WA  
Large Quantity Handler of Universal Waste: No  
Recognized Trader Importer: No  
Recognized Trader Exporter: No  
Spent Lead Acid Battery Importer: No  
Spent Lead Acid Battery Exporter: No  
Current Record: No  
Non Storage Recycler Activity: Not reported  
Electronic Manifest Broker: Not reported

Receive Date: 1999-04-30 00:00:00.0  
Handler Name: WA UW TACOMA BR CAMP  
Federal Waste Generator Description: Not a generator, verified  
State District Owner: WA  
Large Quantity Handler of Universal Waste: No  
Recognized Trader Importer: No  
Recognized Trader Exporter: No  
Spent Lead Acid Battery Importer: No  
Spent Lead Acid Battery Exporter: No  
Current Record: No  
Non Storage Recycler Activity: Not reported  
Electronic Manifest Broker: Not reported

Receive Date: 1999-05-01 00:00:00.0  
Handler Name: WA UW TACOMA BR CAMP  
Federal Waste Generator Description: Not a generator, verified  
State District Owner: WA  
Large Quantity Handler of Universal Waste: No  
Recognized Trader Importer: No  
Recognized Trader Exporter: No  
Spent Lead Acid Battery Importer: No  
Spent Lead Acid Battery Exporter: No  
Current Record: Yes  
Non Storage Recycler Activity: Not reported  
Electronic Manifest Broker: Not reported

Receive Date: 1982-01-06 00:00:00.0  
Handler Name: WA UW TACOMA BR CAMP  
Federal Waste Generator Description: Not a generator, verified



Map ID  
Direction  
Distance  
Elevation

MAP FINDINGS

Site

Database(s)

EDR ID Number  
EPA ID Number

**WA UW TACOMA BR CAMP (Continued)**

**1000179249**

State District Owner:	WA
Large Quantity Handler of Universal Waste:	No
Recognized Trader Importer:	Not reported
Recognized Trader Exporter:	Not reported
Spent Lead Acid Battery Importer:	Not reported
Spent Lead Acid Battery Exporter:	Not reported
Current Record:	No
Non Storage Recycler Activity:	Not reported
Electronic Manifest Broker:	Not reported
Receive Date:	1997-02-07 00:00:00.0
Handler Name:	WA UW TACOMA BR CAMP
Federal Waste Generator Description:	Conditionally Exempt Small Quantity Generator
State District Owner:	WA
Large Quantity Handler of Universal Waste:	No
Recognized Trader Importer:	No
Recognized Trader Exporter:	No
Spent Lead Acid Battery Importer:	No
Spent Lead Acid Battery Exporter:	No
Current Record:	No
Non Storage Recycler Activity:	Not reported
Electronic Manifest Broker:	Not reported
Receive Date:	1998-03-09 00:00:00.0
Handler Name:	WA UW TACOMA BR CAMP
Federal Waste Generator Description:	Not a generator, verified
State District Owner:	WA
Large Quantity Handler of Universal Waste:	No
Recognized Trader Importer:	No
Recognized Trader Exporter:	No
Spent Lead Acid Battery Importer:	No
Spent Lead Acid Battery Exporter:	No
Current Record:	No
Non Storage Recycler Activity:	Not reported
Electronic Manifest Broker:	Not reported
Receive Date:	1999-03-02 00:00:00.0
Handler Name:	WA UW TACOMA BR CAMP
Federal Waste Generator Description:	Conditionally Exempt Small Quantity Generator
State District Owner:	WA
Large Quantity Handler of Universal Waste:	No
Recognized Trader Importer:	No
Recognized Trader Exporter:	No
Spent Lead Acid Battery Importer:	No
Spent Lead Acid Battery Exporter:	No
Current Record:	No
Non Storage Recycler Activity:	Not reported
Electronic Manifest Broker:	Not reported
Receive Date:	1999-04-30 00:00:00.0
Handler Name:	WA UW TACOMA BR CAMP
Federal Waste Generator Description:	Not a generator, verified
State District Owner:	WA
Large Quantity Handler of Universal Waste:	No
Recognized Trader Importer:	No
Recognized Trader Exporter:	No
Spent Lead Acid Battery Importer:	No



Map ID  
Direction  
Distance  
Elevation

MAP FINDINGS

Site

Database(s)

EDR ID Number  
EPA ID Number

**WA UW TACOMA BR CAMP (Continued)**

**1000179249**

Spent Lead Acid Battery Exporter:	No
Current Record:	No
Non Storage Recycler Activity:	Not reported
Electronic Manifest Broker:	Not reported

List of NAICS Codes and Descriptions:

NAICS Code:	61131
NAICS Description:	COLLEGES, UNIVERSITIES, AND PROFESSIONAL SCHOOLS

Facility Has Received Notices of Violation:

Found Violation:	No
Agency Which Determined Violation:	Not reported
Violation Short Description:	Not reported
Date Violation was Determined:	Not reported
Actual Return to Compliance Date:	Not reported
Return to Compliance Qualifier:	Not reported
Violation Responsible Agency:	Not reported
Scheduled Compliance Date:	Not reported
Enforcement Identifier:	Not reported
Date of Enforcement Action:	Not reported
Enforcement Responsible Agency:	Not reported
Enforcement Docket Number:	Not reported
Enforcement Attorney:	Not reported
Corrective Action Component:	Not reported
Appeal Initiated Date:	Not reported
Appeal Resolution Date:	Not reported
Disposition Status Date:	Not reported
Disposition Status:	Not reported
Disposition Status Description:	Not reported
Consent/Final Order Sequence Number:	Not reported
Consent/Final Order Respondent Name:	Not reported
Consent/Final Order Lead Agency:	Not reported
Enforcement Type:	Not reported
Enforcement Responsible Person:	Not reported
Enforcement Responsible Sub-Organization:	Not reported
SEP Sequence Number:	Not reported
SEP Expenditure Amount:	Not reported
SEP Scheduled Completion Date:	Not reported
SEP Actual Date:	Not reported
SEP Defaulted Date:	Not reported
SEP Type:	Not reported
SEP Type Description:	Not reported
Proposed Amount:	Not reported
Final Monetary Amount:	Not reported
Paid Amount:	Not reported
Final Count:	Not reported
Final Amount:	Not reported

Found Violation:	No
Agency Which Determined Violation:	Not reported
Violation Short Description:	Not reported
Date Violation was Determined:	Not reported
Actual Return to Compliance Date:	Not reported
Return to Compliance Qualifier:	Not reported
Violation Responsible Agency:	Not reported
Scheduled Compliance Date:	Not reported



Map ID  
Direction  
Distance  
Elevation

MAP FINDINGS

Site

Database(s)

EDR ID Number  
EPA ID Number

**WA UW TACOMA BR CAMP (Continued)**

**1000179249**

Enforcement Identifier:	Not reported
Date of Enforcement Action:	Not reported
Enforcement Responsible Agency:	Not reported
Enforcement Docket Number:	Not reported
Enforcement Attorney:	Not reported
Corrective Action Component:	Not reported
Appeal Initiated Date:	Not reported
Appeal Resolution Date:	Not reported
Disposition Status Date:	Not reported
Disposition Status:	Not reported
Disposition Status Description:	Not reported
Consent/Final Order Sequence Number:	Not reported
Consent/Final Order Respondent Name:	Not reported
Consent/Final Order Lead Agency:	Not reported
Enforcement Type:	Not reported
Enforcement Responsible Person:	Not reported
Enforcement Responsible Sub-Organization:	Not reported
SEP Sequence Number:	Not reported
SEP Expenditure Amount:	Not reported
SEP Scheduled Completion Date:	Not reported
SEP Actual Date:	Not reported
SEP Defaulted Date:	Not reported
SEP Type:	Not reported
SEP Type Description:	Not reported
Proposed Amount:	Not reported
Final Monetary Amount:	Not reported
Paid Amount:	Not reported
Final Count:	Not reported
Final Amount:	Not reported
Found Violation:	No
Agency Which Determined Violation:	Not reported
Violation Short Description:	Not reported
Date Violation was Determined:	Not reported
Actual Return to Compliance Date:	Not reported
Return to Compliance Qualifier:	Not reported
Violation Responsible Agency:	Not reported
Scheduled Compliance Date:	Not reported
Enforcement Identifier:	Not reported
Date of Enforcement Action:	Not reported
Enforcement Responsible Agency:	Not reported
Enforcement Docket Number:	Not reported
Enforcement Attorney:	Not reported
Corrective Action Component:	Not reported
Appeal Initiated Date:	Not reported
Appeal Resolution Date:	Not reported
Disposition Status Date:	Not reported
Disposition Status:	Not reported
Disposition Status Description:	Not reported
Consent/Final Order Sequence Number:	Not reported
Consent/Final Order Respondent Name:	Not reported
Consent/Final Order Lead Agency:	Not reported
Enforcement Type:	Not reported
Enforcement Responsible Person:	Not reported
Enforcement Responsible Sub-Organization:	Not reported
SEP Sequence Number:	Not reported
SEP Expenditure Amount:	Not reported



Map ID  
Direction  
Distance  
Elevation

MAP FINDINGS

Site

Database(s)

EDR ID Number  
EPA ID Number

**WA UW TACOMA BR CAMP (Continued)**

**1000179249**

SEP Scheduled Completion Date:	Not reported
SEP Actual Date:	Not reported
SEP Defaulted Date:	Not reported
SEP Type:	Not reported
SEP Type Description:	Not reported
Proposed Amount:	Not reported
Final Monetary Amount:	Not reported
Paid Amount:	Not reported
Final Count:	Not reported
Final Amount:	Not reported
Found Violation:	No
Agency Which Determined Violation:	Not reported
Violation Short Description:	Not reported
Date Violation was Determined:	Not reported
Actual Return to Compliance Date:	Not reported
Return to Compliance Qualifier:	Not reported
Violation Responsible Agency:	Not reported
Scheduled Compliance Date:	Not reported
Enforcement Identifier:	Not reported
Date of Enforcement Action:	Not reported
Enforcement Responsible Agency:	Not reported
Enforcement Docket Number:	Not reported
Enforcement Attorney:	Not reported
Corrective Action Component:	Not reported
Appeal Initiated Date:	Not reported
Appeal Resolution Date:	Not reported
Disposition Status Date:	Not reported
Disposition Status:	Not reported
Disposition Status Description:	Not reported
Consent/Final Order Sequence Number:	Not reported
Consent/Final Order Respondent Name:	Not reported
Consent/Final Order Lead Agency:	Not reported
Enforcement Type:	Not reported
Enforcement Responsible Person:	Not reported
Enforcement Responsible Sub-Organization:	Not reported
SEP Sequence Number:	Not reported
SEP Expenditure Amount:	Not reported
SEP Scheduled Completion Date:	Not reported
SEP Actual Date:	Not reported
SEP Defaulted Date:	Not reported
SEP Type:	Not reported
SEP Type Description:	Not reported
Proposed Amount:	Not reported
Final Monetary Amount:	Not reported
Paid Amount:	Not reported
Final Count:	Not reported
Final Amount:	Not reported
Found Violation:	Yes
Agency Which Determined Violation:	State
Violation Short Description:	TSD IS-Ground-Water Monitoring
Date Violation was Determined:	1998-10-22 00:00:00.0
Actual Return to Compliance Date:	1999-04-27 00:00:00.0
Return to Compliance Qualifier:	Observed
Violation Responsible Agency:	State
Scheduled Compliance Date:	1999-01-31 00:00:00.0



Map ID  
Direction  
Distance  
Elevation

MAP FINDINGS

Site

Database(s)

EDR ID Number  
EPA ID Number

**WA UW TACOMA BR CAMP (Continued)**

**1000179249**

Enforcement Identifier:	000
Date of Enforcement Action:	1998-10-22 00:00:00.0
Enforcement Responsible Agency:	State
Enforcement Docket Number:	Not reported
Enforcement Attorney:	R0
Corrective Action Component:	No
Appeal Initiated Date:	Not reported
Appeal Resolution Date:	Not reported
Disposition Status Date:	Not reported
Disposition Status:	Not reported
Disposition Status Description:	Not reported
Consent/Final Order Sequence Number:	Not reported
Consent/Final Order Respondent Name:	Not reported
Consent/Final Order Lead Agency:	Not reported
Enforcement Type:	WRITTEN INFORMAL
Enforcement Responsible Person:	WADRP
Enforcement Responsible Sub-Organization:	SW
SEP Sequence Number:	Not reported
SEP Expenditure Amount:	Not reported
SEP Scheduled Completion Date:	Not reported
SEP Actual Date:	Not reported
SEP Defaulted Date:	Not reported
SEP Type:	Not reported
SEP Type Description:	Not reported
Proposed Amount:	Not reported
Final Monetary Amount:	Not reported
Paid Amount:	Not reported
Final Count:	Not reported
Final Amount:	Not reported
Found Violation:	Yes
Agency Which Determined Violation:	State
Violation Short Description:	TSD IS-Ground-Water Monitoring
Date Violation was Determined:	1998-10-22 00:00:00.0
Actual Return to Compliance Date:	1999-04-27 00:00:00.0
Return to Compliance Qualifier:	Observed
Violation Responsible Agency:	State
Scheduled Compliance Date:	1999-01-31 00:00:00.0
Enforcement Identifier:	000
Date of Enforcement Action:	1998-10-22 00:00:00.0
Enforcement Responsible Agency:	State
Enforcement Docket Number:	Not reported
Enforcement Attorney:	R0
Corrective Action Component:	No
Appeal Initiated Date:	Not reported
Appeal Resolution Date:	Not reported
Disposition Status Date:	Not reported
Disposition Status:	Not reported
Disposition Status Description:	Not reported
Consent/Final Order Sequence Number:	Not reported
Consent/Final Order Respondent Name:	Not reported
Consent/Final Order Lead Agency:	Not reported
Enforcement Type:	WRITTEN INFORMAL
Enforcement Responsible Person:	WADRP
Enforcement Responsible Sub-Organization:	SW
SEP Sequence Number:	Not reported
SEP Expenditure Amount:	Not reported



Map ID  
Direction  
Distance  
Elevation

MAP FINDINGS

Site

Database(s)

EDR ID Number  
EPA ID Number

**WA UW TACOMA BR CAMP (Continued)**

**1000179249**

SEP Scheduled Completion Date:	Not reported
SEP Actual Date:	Not reported
SEP Defaulted Date:	Not reported
SEP Type:	Not reported
SEP Type Description:	Not reported
Proposed Amount:	Not reported
Final Monetary Amount:	Not reported
Paid Amount:	Not reported
Final Count:	Not reported
Final Amount:	Not reported
Found Violation:	Yes
Agency Which Determined Violation:	State
Violation Short Description:	TSD IS-Ground-Water Monitoring
Date Violation was Determined:	1998-10-22 00:00:00.0
Actual Return to Compliance Date:	1999-04-27 00:00:00.0
Return to Compliance Qualifier:	Observed
Violation Responsible Agency:	State
Scheduled Compliance Date:	1999-01-31 00:00:00.0
Enforcement Identifier:	000
Date of Enforcement Action:	1998-10-22 00:00:00.0
Enforcement Responsible Agency:	State
Enforcement Docket Number:	Not reported
Enforcement Attorney:	R0
Corrective Action Component:	No
Appeal Initiated Date:	Not reported
Appeal Resolution Date:	Not reported
Disposition Status Date:	Not reported
Disposition Status:	Not reported
Disposition Status Description:	Not reported
Consent/Final Order Sequence Number:	Not reported
Consent/Final Order Respondent Name:	Not reported
Consent/Final Order Lead Agency:	Not reported
Enforcement Type:	WRITTEN INFORMAL
Enforcement Responsible Person:	WADRP
Enforcement Responsible Sub-Organization:	SW
SEP Sequence Number:	Not reported
SEP Expenditure Amount:	Not reported
SEP Scheduled Completion Date:	Not reported
SEP Actual Date:	Not reported
SEP Defaulted Date:	Not reported
SEP Type:	Not reported
SEP Type Description:	Not reported
Proposed Amount:	Not reported
Final Monetary Amount:	Not reported
Paid Amount:	Not reported
Final Count:	Not reported
Final Amount:	Not reported
Found Violation:	No
Agency Which Determined Violation:	Not reported
Violation Short Description:	Not reported
Date Violation was Determined:	Not reported
Actual Return to Compliance Date:	Not reported
Return to Compliance Qualifier:	Not reported
Violation Responsible Agency:	Not reported
Scheduled Compliance Date:	Not reported



Map ID  
Direction  
Distance  
Elevation

MAP FINDINGS

Site

Database(s)

EDR ID Number  
EPA ID Number

**WA UW TACOMA BR CAMP (Continued)**

**1000179249**

Enforcement Identifier:	Not reported
Date of Enforcement Action:	Not reported
Enforcement Responsible Agency:	Not reported
Enforcement Docket Number:	Not reported
Enforcement Attorney:	Not reported
Corrective Action Component:	Not reported
Appeal Initiated Date:	Not reported
Appeal Resolution Date:	Not reported
Disposition Status Date:	Not reported
Disposition Status:	Not reported
Disposition Status Description:	Not reported
Consent/Final Order Sequence Number:	Not reported
Consent/Final Order Respondent Name:	Not reported
Consent/Final Order Lead Agency:	Not reported
Enforcement Type:	Not reported
Enforcement Responsible Person:	Not reported
Enforcement Responsible Sub-Organization:	Not reported
SEP Sequence Number:	Not reported
SEP Expenditure Amount:	Not reported
SEP Scheduled Completion Date:	Not reported
SEP Actual Date:	Not reported
SEP Defaulted Date:	Not reported
SEP Type:	Not reported
SEP Type Description:	Not reported
Proposed Amount:	Not reported
Final Monetary Amount:	Not reported
Paid Amount:	Not reported
Final Count:	Not reported
Final Amount:	Not reported
Found Violation:	No
Agency Which Determined Violation:	Not reported
Violation Short Description:	Not reported
Date Violation was Determined:	Not reported
Actual Return to Compliance Date:	Not reported
Return to Compliance Qualifier:	Not reported
Violation Responsible Agency:	Not reported
Scheduled Compliance Date:	Not reported
Enforcement Identifier:	Not reported
Date of Enforcement Action:	Not reported
Enforcement Responsible Agency:	Not reported
Enforcement Docket Number:	Not reported
Enforcement Attorney:	Not reported
Corrective Action Component:	Not reported
Appeal Initiated Date:	Not reported
Appeal Resolution Date:	Not reported
Disposition Status Date:	Not reported
Disposition Status:	Not reported
Disposition Status Description:	Not reported
Consent/Final Order Sequence Number:	Not reported
Consent/Final Order Respondent Name:	Not reported
Consent/Final Order Lead Agency:	Not reported
Enforcement Type:	Not reported
Enforcement Responsible Person:	Not reported
Enforcement Responsible Sub-Organization:	Not reported
SEP Sequence Number:	Not reported
SEP Expenditure Amount:	Not reported



Map ID  
Direction  
Distance  
Elevation

MAP FINDINGS

Site

Database(s)

EDR ID Number  
EPA ID Number

**WA UW TACOMA BR CAMP (Continued)**

**1000179249**

SEP Scheduled Completion Date:	Not reported
SEP Actual Date:	Not reported
SEP Defaulted Date:	Not reported
SEP Type:	Not reported
SEP Type Description:	Not reported
Proposed Amount:	Not reported
Final Monetary Amount:	Not reported
Paid Amount:	Not reported
Final Count:	Not reported
Final Amount:	Not reported
Found Violation:	No
Agency Which Determined Violation:	Not reported
Violation Short Description:	Not reported
Date Violation was Determined:	Not reported
Actual Return to Compliance Date:	Not reported
Return to Compliance Qualifier:	Not reported
Violation Responsible Agency:	Not reported
Scheduled Compliance Date:	Not reported
Enforcement Identifier:	Not reported
Date of Enforcement Action:	Not reported
Enforcement Responsible Agency:	Not reported
Enforcement Docket Number:	Not reported
Enforcement Attorney:	Not reported
Corrective Action Component:	Not reported
Appeal Initiated Date:	Not reported
Appeal Resolution Date:	Not reported
Disposition Status Date:	Not reported
Disposition Status:	Not reported
Disposition Status Description:	Not reported
Consent/Final Order Sequence Number:	Not reported
Consent/Final Order Respondent Name:	Not reported
Consent/Final Order Lead Agency:	Not reported
Enforcement Type:	Not reported
Enforcement Responsible Person:	Not reported
Enforcement Responsible Sub-Organization:	Not reported
SEP Sequence Number:	Not reported
SEP Expenditure Amount:	Not reported
SEP Scheduled Completion Date:	Not reported
SEP Actual Date:	Not reported
SEP Defaulted Date:	Not reported
SEP Type:	Not reported
SEP Type Description:	Not reported
Proposed Amount:	Not reported
Final Monetary Amount:	Not reported
Paid Amount:	Not reported
Final Count:	Not reported
Final Amount:	Not reported
Found Violation:	Yes
Agency Which Determined Violation:	State
Violation Short Description:	TSD IS-Ground-Water Monitoring
Date Violation was Determined:	1998-10-22 00:00:00.0
Actual Return to Compliance Date:	1999-04-27 00:00:00.0
Return to Compliance Qualifier:	Observed
Violation Responsible Agency:	State
Scheduled Compliance Date:	1999-01-31 00:00:00.0



Map ID  
Direction  
Distance  
Elevation

MAP FINDINGS

Site

Database(s)

EDR ID Number  
EPA ID Number

**WA UW TACOMA BR CAMP (Continued)**

**1000179249**

Enforcement Identifier:	000
Date of Enforcement Action:	1998-10-22 00:00:00.0
Enforcement Responsible Agency:	State
Enforcement Docket Number:	Not reported
Enforcement Attorney:	R0
Corrective Action Component:	No
Appeal Initiated Date:	Not reported
Appeal Resolution Date:	Not reported
Disposition Status Date:	Not reported
Disposition Status:	Not reported
Disposition Status Description:	Not reported
Consent/Final Order Sequence Number:	Not reported
Consent/Final Order Respondent Name:	Not reported
Consent/Final Order Lead Agency:	Not reported
Enforcement Type:	WRITTEN INFORMAL
Enforcement Responsible Person:	WADRP
Enforcement Responsible Sub-Organization:	SW
SEP Sequence Number:	Not reported
SEP Expenditure Amount:	Not reported
SEP Scheduled Completion Date:	Not reported
SEP Actual Date:	Not reported
SEP Defaulted Date:	Not reported
SEP Type:	Not reported
SEP Type Description:	Not reported
Proposed Amount:	Not reported
Final Monetary Amount:	Not reported
Paid Amount:	Not reported
Final Count:	Not reported
Final Amount:	Not reported
Found Violation:	No
Agency Which Determined Violation:	Not reported
Violation Short Description:	Not reported
Date Violation was Determined:	Not reported
Actual Return to Compliance Date:	Not reported
Return to Compliance Qualifier:	Not reported
Violation Responsible Agency:	Not reported
Scheduled Compliance Date:	Not reported
Enforcement Identifier:	Not reported
Date of Enforcement Action:	Not reported
Enforcement Responsible Agency:	Not reported
Enforcement Docket Number:	Not reported
Enforcement Attorney:	Not reported
Corrective Action Component:	Not reported
Appeal Initiated Date:	Not reported
Appeal Resolution Date:	Not reported
Disposition Status Date:	Not reported
Disposition Status:	Not reported
Disposition Status Description:	Not reported
Consent/Final Order Sequence Number:	Not reported
Consent/Final Order Respondent Name:	Not reported
Consent/Final Order Lead Agency:	Not reported
Enforcement Type:	Not reported
Enforcement Responsible Person:	Not reported
Enforcement Responsible Sub-Organization:	Not reported
SEP Sequence Number:	Not reported
SEP Expenditure Amount:	Not reported



Map ID  
Direction  
Distance  
Elevation

MAP FINDINGS

Site

Database(s)

EDR ID Number  
EPA ID Number

**WA UW TACOMA BR CAMP (Continued)**

**1000179249**

SEP Scheduled Completion Date:	Not reported
SEP Actual Date:	Not reported
SEP Defaulted Date:	Not reported
SEP Type:	Not reported
SEP Type Description:	Not reported
Proposed Amount:	Not reported
Final Monetary Amount:	Not reported
Paid Amount:	Not reported
Final Count:	Not reported
Final Amount:	Not reported
Found Violation:	No
Agency Which Determined Violation:	Not reported
Violation Short Description:	Not reported
Date Violation was Determined:	Not reported
Actual Return to Compliance Date:	Not reported
Return to Compliance Qualifier:	Not reported
Violation Responsible Agency:	Not reported
Scheduled Compliance Date:	Not reported
Enforcement Identifier:	Not reported
Date of Enforcement Action:	Not reported
Enforcement Responsible Agency:	Not reported
Enforcement Docket Number:	Not reported
Enforcement Attorney:	Not reported
Corrective Action Component:	Not reported
Appeal Initiated Date:	Not reported
Appeal Resolution Date:	Not reported
Disposition Status Date:	Not reported
Disposition Status:	Not reported
Disposition Status Description:	Not reported
Consent/Final Order Sequence Number:	Not reported
Consent/Final Order Respondent Name:	Not reported
Consent/Final Order Lead Agency:	Not reported
Enforcement Type:	Not reported
Enforcement Responsible Person:	Not reported
Enforcement Responsible Sub-Organization:	Not reported
SEP Sequence Number:	Not reported
SEP Expenditure Amount:	Not reported
SEP Scheduled Completion Date:	Not reported
SEP Actual Date:	Not reported
SEP Defaulted Date:	Not reported
SEP Type:	Not reported
SEP Type Description:	Not reported
Proposed Amount:	Not reported
Final Monetary Amount:	Not reported
Paid Amount:	Not reported
Final Count:	Not reported
Final Amount:	Not reported
Found Violation:	Yes
Agency Which Determined Violation:	State
Violation Short Description:	TSD IS-Ground-Water Monitoring
Date Violation was Determined:	1998-10-22 00:00:00.0
Actual Return to Compliance Date:	1999-04-27 00:00:00.0
Return to Compliance Qualifier:	Observed
Violation Responsible Agency:	State
Scheduled Compliance Date:	1999-01-31 00:00:00.0



Map ID  
Direction  
Distance  
Elevation

MAP FINDINGS

Site

Database(s)

EDR ID Number  
EPA ID Number

**WA UW TACOMA BR CAMP (Continued)**

**1000179249**

Enforcement Identifier:	000
Date of Enforcement Action:	1998-10-22 00:00:00.0
Enforcement Responsible Agency:	State
Enforcement Docket Number:	Not reported
Enforcement Attorney:	R0
Corrective Action Component:	No
Appeal Initiated Date:	Not reported
Appeal Resolution Date:	Not reported
Disposition Status Date:	Not reported
Disposition Status:	Not reported
Disposition Status Description:	Not reported
Consent/Final Order Sequence Number:	Not reported
Consent/Final Order Respondent Name:	Not reported
Consent/Final Order Lead Agency:	Not reported
Enforcement Type:	WRITTEN INFORMAL
Enforcement Responsible Person:	WADRP
Enforcement Responsible Sub-Organization:	SW
SEP Sequence Number:	Not reported
SEP Expenditure Amount:	Not reported
SEP Scheduled Completion Date:	Not reported
SEP Actual Date:	Not reported
SEP Defaulted Date:	Not reported
SEP Type:	Not reported
SEP Type Description:	Not reported
Proposed Amount:	Not reported
Final Monetary Amount:	Not reported
Paid Amount:	Not reported
Final Count:	Not reported
Final Amount:	Not reported
Found Violation:	No
Agency Which Determined Violation:	Not reported
Violation Short Description:	Not reported
Date Violation was Determined:	Not reported
Actual Return to Compliance Date:	Not reported
Return to Compliance Qualifier:	Not reported
Violation Responsible Agency:	Not reported
Scheduled Compliance Date:	Not reported
Enforcement Identifier:	Not reported
Date of Enforcement Action:	Not reported
Enforcement Responsible Agency:	Not reported
Enforcement Docket Number:	Not reported
Enforcement Attorney:	Not reported
Corrective Action Component:	Not reported
Appeal Initiated Date:	Not reported
Appeal Resolution Date:	Not reported
Disposition Status Date:	Not reported
Disposition Status:	Not reported
Disposition Status Description:	Not reported
Consent/Final Order Sequence Number:	Not reported
Consent/Final Order Respondent Name:	Not reported
Consent/Final Order Lead Agency:	Not reported
Enforcement Type:	Not reported
Enforcement Responsible Person:	Not reported
Enforcement Responsible Sub-Organization:	Not reported
SEP Sequence Number:	Not reported
SEP Expenditure Amount:	Not reported



Map ID  
Direction  
Distance  
Elevation

MAP FINDINGS

Site

Database(s)

EDR ID Number  
EPA ID Number

**WA UW TACOMA BR CAMP (Continued)**

**1000179249**

SEP Scheduled Completion Date:	Not reported
SEP Actual Date:	Not reported
SEP Defaulted Date:	Not reported
SEP Type:	Not reported
SEP Type Description:	Not reported
Proposed Amount:	Not reported
Final Monetary Amount:	Not reported
Paid Amount:	Not reported
Final Count:	Not reported
Final Amount:	Not reported

Found Violation:	No
Agency Which Determined Violation:	Not reported
Violation Short Description:	Not reported
Date Violation was Determined:	Not reported
Actual Return to Compliance Date:	Not reported
Return to Compliance Qualifier:	Not reported
Violation Responsible Agency:	Not reported
Scheduled Compliance Date:	Not reported
Enforcement Identifier:	Not reported
Date of Enforcement Action:	Not reported
Enforcement Responsible Agency:	Not reported
Enforcement Docket Number:	Not reported
Enforcement Attorney:	Not reported
Corrective Action Component:	Not reported
Appeal Initiated Date:	Not reported
Appeal Resolution Date:	Not reported
Disposition Status Date:	Not reported
Disposition Status:	Not reported
Disposition Status Description:	Not reported
Consent/Final Order Sequence Number:	Not reported
Consent/Final Order Respondent Name:	Not reported
Consent/Final Order Lead Agency:	Not reported
Enforcement Type:	Not reported
Enforcement Responsible Person:	Not reported
Enforcement Responsible Sub-Organization:	Not reported

SEP Sequence Number:	Not reported
SEP Expenditure Amount:	Not reported
SEP Scheduled Completion Date:	Not reported
SEP Actual Date:	Not reported
SEP Defaulted Date:	Not reported
SEP Type:	Not reported
SEP Type Description:	Not reported
Proposed Amount:	Not reported
Final Monetary Amount:	Not reported
Paid Amount:	Not reported
Final Count:	Not reported
Final Amount:	Not reported

Found Violation:	No
Agency Which Determined Violation:	Not reported
Violation Short Description:	Not reported
Date Violation was Determined:	Not reported
Actual Return to Compliance Date:	Not reported
Return to Compliance Qualifier:	Not reported
Violation Responsible Agency:	Not reported
Scheduled Compliance Date:	Not reported



Map ID  
Direction  
Distance  
Elevation

MAP FINDINGS

Site

Database(s)

EDR ID Number  
EPA ID Number

**WA UW TACOMA BR CAMP (Continued)**

**1000179249**

Enforcement Identifier:	Not reported
Date of Enforcement Action:	Not reported
Enforcement Responsible Agency:	Not reported
Enforcement Docket Number:	Not reported
Enforcement Attorney:	Not reported
Corrective Action Component:	Not reported
Appeal Initiated Date:	Not reported
Appeal Resolution Date:	Not reported
Disposition Status Date:	Not reported
Disposition Status:	Not reported
Disposition Status Description:	Not reported
Consent/Final Order Sequence Number:	Not reported
Consent/Final Order Respondent Name:	Not reported
Consent/Final Order Lead Agency:	Not reported
Enforcement Type:	Not reported
Enforcement Responsible Person:	Not reported
Enforcement Responsible Sub-Organization:	Not reported
SEP Sequence Number:	Not reported
SEP Expenditure Amount:	Not reported
SEP Scheduled Completion Date:	Not reported
SEP Actual Date:	Not reported
SEP Defaulted Date:	Not reported
SEP Type:	Not reported
SEP Type Description:	Not reported
Proposed Amount:	Not reported
Final Monetary Amount:	Not reported
Paid Amount:	Not reported
Final Count:	Not reported
Final Amount:	Not reported

**Evaluation Action Summary:**

Evaluation Date:	2000-03-20 00:00:00.0
Evaluation Responsible Agency:	State
Found Violation:	No
Evaluation Type Description:	CORRECTIVE ACTION COMPLIANCE EVALUATION
Evaluation Responsible Person Identifier:	WALJW
Evaluation Responsible Sub-Organization:	SW
Actual Return to Compliance Date:	Not reported
Scheduled Compliance Date:	Not reported
Date of Request:	Not reported
Date Response Received:	Not reported
Request Agency:	Not reported
Former Citation:	Not reported

Evaluation Date:	2006-07-17 00:00:00.0
Evaluation Responsible Agency:	State
Found Violation:	No
Evaluation Type Description:	CORRECTIVE ACTION COMPLIANCE EVALUATION
Evaluation Responsible Person Identifier:	WALJW
Evaluation Responsible Sub-Organization:	SW
Actual Return to Compliance Date:	Not reported
Scheduled Compliance Date:	Not reported
Date of Request:	Not reported
Date Response Received:	Not reported
Request Agency:	Not reported
Former Citation:	Not reported



Map ID  
Direction  
Distance  
Elevation

MAP FINDINGS

Site

Database(s)

EDR ID Number  
EPA ID Number

**WA UW TACOMA BR CAMP (Continued)**

**1000179249**

Evaluation Date:	1993-12-27 00:00:00.0
Evaluation Responsible Agency:	EPA
Found Violation:	No
Evaluation Type Description:	NON-FINANCIAL RECORD REVIEW
Evaluation Responsible Person Identifier:	R0JLB
Evaluation Responsible Sub-Organization:	WO
Actual Return to Compliance Date:	Not reported
Scheduled Compliance Date:	Not reported
Date of Request:	Not reported
Date Response Received:	Not reported
Request Agency:	Not reported
Former Citation:	Not reported
Evaluation Date:	1998-08-25 00:00:00.0
Evaluation Responsible Agency:	State
Found Violation:	No
Evaluation Type Description:	CORRECTIVE ACTION COMPLIANCE EVALUATION
Evaluation Responsible Person Identifier:	WALJW
Evaluation Responsible Sub-Organization:	SW
Actual Return to Compliance Date:	Not reported
Scheduled Compliance Date:	Not reported
Date of Request:	Not reported
Date Response Received:	Not reported
Request Agency:	Not reported
Former Citation:	Not reported
Evaluation Date:	1998-10-22 00:00:00.0
Evaluation Responsible Agency:	State
Found Violation:	Yes
Evaluation Type Description:	OPERATION AND MAINTENANCE INSPECTION
Evaluation Responsible Person Identifier:	WADRP
Evaluation Responsible Sub-Organization:	SW
Actual Return to Compliance Date:	1999-04-27 00:00:00.0
Scheduled Compliance Date:	1999-01-31 00:00:00.0
Date of Request:	Not reported
Date Response Received:	Not reported
Request Agency:	Not reported
Former Citation:	Not reported
Evaluation Date:	1998-10-22 00:00:00.0
Evaluation Responsible Agency:	State
Found Violation:	Yes
Evaluation Type Description:	OPERATION AND MAINTENANCE INSPECTION
Evaluation Responsible Person Identifier:	WADRP
Evaluation Responsible Sub-Organization:	SW
Actual Return to Compliance Date:	1999-04-27 00:00:00.0
Scheduled Compliance Date:	1999-01-31 00:00:00.0
Date of Request:	Not reported
Date Response Received:	Not reported
Request Agency:	Not reported
Former Citation:	Not reported
Evaluation Date:	1998-10-22 00:00:00.0
Evaluation Responsible Agency:	State
Found Violation:	Yes
Evaluation Type Description:	OPERATION AND MAINTENANCE INSPECTION
Evaluation Responsible Person Identifier:	WADRP



Map ID  
Direction  
Distance  
Elevation

MAP FINDINGS

Site

Database(s)

EDR ID Number  
EPA ID Number

**WA UW TACOMA BR CAMP (Continued)**

**1000179249**

Evaluation Responsible Sub-Organization:	SW
Actual Return to Compliance Date:	1999-04-27 00:00:00.0
Scheduled Compliance Date:	1999-01-31 00:00:00.0
Date of Request:	Not reported
Date Response Received:	Not reported
Request Agency:	Not reported
Former Citation:	Not reported
Evaluation Date:	1995-02-01 00:00:00.0
Evaluation Responsible Agency:	State
Found Violation:	No
Evaluation Type Description:	CORRECTIVE ACTION COMPLIANCE EVALUATION
Evaluation Responsible Person Identifier:	RWW
Evaluation Responsible Sub-Organization:	SW
Actual Return to Compliance Date:	Not reported
Scheduled Compliance Date:	Not reported
Date of Request:	Not reported
Date Response Received:	Not reported
Request Agency:	Not reported
Former Citation:	Not reported
Evaluation Date:	1999-01-12 00:00:00.0
Evaluation Responsible Agency:	State
Found Violation:	No
Evaluation Type Description:	CORRECTIVE ACTION COMPLIANCE EVALUATION
Evaluation Responsible Person Identifier:	WALJW
Evaluation Responsible Sub-Organization:	SW
Actual Return to Compliance Date:	Not reported
Scheduled Compliance Date:	Not reported
Date of Request:	Not reported
Date Response Received:	Not reported
Request Agency:	Not reported
Former Citation:	Not reported
Evaluation Date:	1999-09-17 00:00:00.0
Evaluation Responsible Agency:	State
Found Violation:	No
Evaluation Type Description:	CORRECTIVE ACTION COMPLIANCE EVALUATION
Evaluation Responsible Person Identifier:	WALJW
Evaluation Responsible Sub-Organization:	SW
Actual Return to Compliance Date:	Not reported
Scheduled Compliance Date:	Not reported
Date of Request:	Not reported
Date Response Received:	Not reported
Request Agency:	Not reported
Former Citation:	Not reported
Evaluation Date:	1998-10-22 00:00:00.0
Evaluation Responsible Agency:	State
Found Violation:	Yes
Evaluation Type Description:	OPERATION AND MAINTENANCE INSPECTION
Evaluation Responsible Person Identifier:	WADRP
Evaluation Responsible Sub-Organization:	SW
Actual Return to Compliance Date:	1999-04-27 00:00:00.0
Scheduled Compliance Date:	1999-01-31 00:00:00.0
Date of Request:	Not reported
Date Response Received:	Not reported



Map ID  
Direction  
Distance  
Elevation

MAP FINDINGS

Site

Database(s)

EDR ID Number  
EPA ID Number

**WA UW TACOMA BR CAMP (Continued)**

**1000179249**

Request Agency:	Not reported
Former Citation:	Not reported
Evaluation Date:	1999-04-20 00:00:00.0
Evaluation Responsible Agency:	State
Found Violation:	No
Evaluation Type Description:	CORRECTIVE ACTION COMPLIANCE EVALUATION
Evaluation Responsible Person Identifier:	WALJW
Evaluation Responsible Sub-Organization:	SW
Actual Return to Compliance Date:	Not reported
Scheduled Compliance Date:	Not reported
Date of Request:	Not reported
Date Response Received:	Not reported
Request Agency:	Not reported
Former Citation:	Not reported
Evaluation Date:	1998-06-04 00:00:00.0
Evaluation Responsible Agency:	State
Found Violation:	No
Evaluation Type Description:	CORRECTIVE ACTION COMPLIANCE EVALUATION
Evaluation Responsible Person Identifier:	WALJW
Evaluation Responsible Sub-Organization:	SW
Actual Return to Compliance Date:	Not reported
Scheduled Compliance Date:	Not reported
Date of Request:	Not reported
Date Response Received:	Not reported
Request Agency:	Not reported
Former Citation:	Not reported
Evaluation Date:	1998-10-22 00:00:00.0
Evaluation Responsible Agency:	State
Found Violation:	Yes
Evaluation Type Description:	OPERATION AND MAINTENANCE INSPECTION
Evaluation Responsible Person Identifier:	WADRP
Evaluation Responsible Sub-Organization:	SW
Actual Return to Compliance Date:	1999-04-27 00:00:00.0
Scheduled Compliance Date:	1999-01-31 00:00:00.0
Date of Request:	Not reported
Date Response Received:	Not reported
Request Agency:	Not reported
Former Citation:	Not reported
Evaluation Date:	1993-10-07 00:00:00.0
Evaluation Responsible Agency:	EPA
Found Violation:	No
Evaluation Type Description:	FOCUSED COMPLIANCE INSPECTION
Evaluation Responsible Person Identifier:	R0JLB
Evaluation Responsible Sub-Organization:	WO
Actual Return to Compliance Date:	Not reported
Scheduled Compliance Date:	Not reported
Date of Request:	Not reported
Date Response Received:	Not reported
Request Agency:	Not reported
Former Citation:	Not reported
Evaluation Date:	1999-03-24 00:00:00.0
Evaluation Responsible Agency:	State



Map ID  
Direction  
Distance  
Elevation

MAP FINDINGS

Site

Database(s)

EDR ID Number  
EPA ID Number

**WA UW TACOMA BR CAMP (Continued)**

**1000179249**

Found Violation:	No
Evaluation Type Description:	CORRECTIVE ACTION COMPLIANCE EVALUATION
Evaluation Responsible Person Identifier:	WALJW
Evaluation Responsible Sub-Organization:	SW
Actual Return to Compliance Date:	Not reported
Scheduled Compliance Date:	Not reported
Date of Request:	Not reported
Date Response Received:	Not reported
Request Agency:	Not reported
Former Citation:	Not reported
Evaluation Date:	2007-04-06 00:00:00.0
Evaluation Responsible Agency:	State
Found Violation:	No
Evaluation Type Description:	CORRECTIVE ACTION COMPLIANCE EVALUATION
Evaluation Responsible Person Identifier:	WALJW
Evaluation Responsible Sub-Organization:	SW
Actual Return to Compliance Date:	Not reported
Scheduled Compliance Date:	Not reported
Date of Request:	Not reported
Date Response Received:	Not reported
Request Agency:	Not reported
Former Citation:	Not reported



Map ID  
Direction  
Distance  
Elevation

MAP FINDINGS

Site

Database(s)

EDR ID Number  
EPA ID Number

**WA UW TACOMA BR CAMP (Continued)**

**1000179249**

2020 COR ACTION:

EPA ID: WAD980664718  
Region: 10  
Action: Not reported

RAATS:

Entry No: 1  
Facility ID: WAD980664718  
Type: Not reported  
Docket No: X-83-04-01-3008  
Region: 10  
Issue Date: 05/19/1986  
Final Date: 05/10/1983  
Status: ALJ Decision  
Additional: Not reported  
Action ID: 2788  
Action: 3008 (A)  
Violation No: Not reported  
Viol No Cited: 1 3005(A)  
Total No Cited: Not reported  
Reg Type: Federal  
Prop. Penalty: 22,000.00  
Final Penalty: 3,000.00  
Total Prop. Penalty: 22,000.00  
Comments: COMPLAINT WENT TO INITIAL DECISION. INITIAL DECISION APPEALED BY REGION.

Entry No: 1  
Facility ID: WAD980664718  
Type: Not reported  
Docket No: X-83-04-01-3008  
Region: 10  
Issue Date: 05/19/1986  
Final Date: 05/10/1983  
Status: ALJ Decision  
Additional: Not reported  
Action ID: 2788  
Action: 3008 (A)  
Violation No: Not reported  
Viol No Cited: 2 270.10(F)  
Total No Cited: Not reported  
Reg Type: CFR  
Prop. Penalty: \*  
Final Penalty: 3,000.00  
Total Prop. Penalty: 22,000.00  
Comments: COMPLAINT WENT TO INITIAL DECISION. INITIAL DECISION APPEALED BY REGION.

Entry No: 1  
Facility ID: WAD980664718  
Type: Not reported  
Docket No: X-83-04-01-3008  
Region: 10  
Issue Date: 05/19/1986  
Final Date: 05/10/1983  
Status: ALJ Decision



Map ID  
Direction  
Distance  
Elevation

MAP FINDINGS

Site

Database(s)

EDR ID Number  
EPA ID Number

**WA UW TACOMA BR CAMP (Continued)**

**1000179249**

Additional: Not reported  
Action ID: 2788  
Action: 3008 (A)  
Violation No: Not reported  
Viol No Cited: 1 3005(A)  
Total No Cited: Not reported  
Reg Type: Federal  
Prop. Penalty: 22,000.00  
Final Penalty: 3,000.00  
Total Prop. Penalty: 22,000.00  
Comments: COMPLAINT WENT TO INITIAL DECISION. INITIAL DECISION APPEALED BY REGION.

Entry No: 1  
Facility ID: WAD980664718  
Type: Not reported  
Docket No: X-83-04-01-3008  
Region: 10  
Issue Date: 05/19/1986  
Final Date: 05/10/1983  
Status: ALJ Decision  
Additional: Not reported  
Action ID: 2788  
Action: 3008 (A)  
Violation No: Not reported  
Viol No Cited: 2 270.10(F)  
Total No Cited: Not reported  
Reg Type: CFR  
Prop. Penalty: \*  
Final Penalty: 3,000.00  
Total Prop. Penalty: 22,000.00  
Comments: COMPLAINT WENT TO INITIAL DECISION. INITIAL DECISION APPEALED BY REGION.

**BP290 R & R INVESTMENT**  
**WNW 1920 C ST S**  
**1/2-1 TACOMA, WA 98402**  
**0.513 mi.**  
**2707 ft. Site 4 of 4 in cluster BP**

**WA CSCSL U003355810**  
**WA LUST N/A**  
**WA UST**  
**WA ALLSITES**

**Relative:** CSCSL:  
**Higher** Name: U OF W - TACOMA BRANCH CAMPUS  
**Actual:** Address: 1920 C ST S  
**74 ft.** City,State,Zip: TACOMA, WA 98402  
Facility ID: 51567736  
Region: Southwest  
Lat/Long: 47.24416 / -122.4375  
Clean Up Siteid: 9505  
Site Status: Cleanup Started  
Contaminant Name: Petroleum-Other  
Alternate Site Names: R & R INVESTMENT  
Site Rank: Not reported  
Has Institutional Control: Not reported  
Past VCP: Not reported  
Current VCP: Not reported  
Ground Water: Not reported  
Surface Water: Not reported  
Soil: Confirmed Above Cleanup Levels



Map ID  
Direction  
Distance  
Elevation

MAP FINDINGS

Site

Database(s)

EDR ID Number  
EPA ID Number

**R & R INVESTMENT (Continued)**

**U003355810**

Sediment: Not reported  
Air: Not reported  
Bedrock: Not reported  
Responsible Unit: Southwest

**LUST:**

Name: U OF W - TACOMA BRANCH CAMPUS  
Address: 1920 C ST S  
City,State,Zip: TACOMA, WA 98402  
Facility ID: 51567736  
Lust Status Type: LUST - Cleanup Started  
Cleanup Site ID: 9505  
Cleanup Unit Type: Upland  
Process Type: Independent Action  
Cleanup Unit Name: R & R INVESTMENT  
Response Section: Southwest  
Release Date: 09/30/1993  
Lust Date: 09/30/1993  
Region: Southwest  
Lust ID: 3305  
UST ID: 9204  
Contaminant Name: Petroleum-Other  
Ground Water: Not reported  
Surface Water: Not reported  
Soil: Confirmed Above Cleanup Levels  
Sediment: Not reported  
Air: Not reported  
Bedrock: Not reported  
Lat/Long: 47.24416 / -122.4375

**UST:**

Name: R & R INVESTMENT  
Address: 1920 C ST S  
City: TACOMA  
Zip: 98402  
Facility ID: 51567736  
Site Id: 9204  
UBI: Not reported  
Phone Number: Not reported  
Decimal Latitude: 47.24416  
Decimal Longitude: -122.4375

Tank Name: 1  
Tag Number: Not reported  
Tank Status: Removed  
Tank Status Date: 08/06/1996  
Tank Install Date: 12/31/1964  
Tank Closure Date: Not reported  
Capacity Range: Not reported  
Tank Permit Expiration Date: Not reported  
Tank Upgrade Date: Not reported  
Tank Spill Prevention: Not reported  
Tank Overfill Prevention: Not reported  
Tank Material: Not reported  
Tank Construction: Not reported  
Tank Tightness Test: Not reported



Map ID  
Direction  
Distance  
Elevation

MAP FINDINGS

Site

Database(s)

EDR ID Number  
EPA ID Number

**R & R INVESTMENT (Continued)**

**U003355810**

Tank Corrosion Protection: Not reported  
Tank Manifold: Not reported  
Tank Release Detection: Not reported  
Tank SFC Type: Not reported  
Pipe Material: Not reported  
Pipe Construction: Not reported  
Pipe Primary Release Detection: Not reported  
Pipe Second Release Detection: Not reported  
Pipe Corrosion Protection: Not reported  
Pipe Pumping System: Not reported  
Responsible Unit: Southwest  
Dispenser/Pump SFC Type: Not reported

Name: R & R INVESTMENT  
Address: 1920 C ST S  
City: TACOMA  
Zip: 98402

Tank Name: 2  
Tag Number: Not reported  
Tank Status: Removed  
Tank Status Date: 08/06/1996  
Tank Install Date: 12/31/1964  
Tank Closure Date: Not reported  
Capacity Range: Not reported  
Tank Permit Expiration Date: Not reported  
Tank Upgrade Date: Not reported  
Tank Spill Prevention: Not reported  
Tank Overfill Prevention: Not reported  
Tank Material: Not reported  
Tank Construction: Not reported  
Tank Tightness Test: Not reported  
Tank Corrosion Protection: Not reported  
Tank Manifold: Not reported  
Tank Release Detection: Not reported  
Tank SFC Type: Not reported  
Pipe Material: Not reported  
Pipe Construction: Not reported  
Pipe Primary Release Detection: Not reported  
Pipe Second Release Detection: Not reported  
Pipe Corrosion Protection: Not reported  
Pipe Pumping System: Not reported  
Responsible Unit: Southwest  
Dispenser/Pump SFC Type: Not reported

Name: R & R INVESTMENT  
Address: 1920 C ST S  
City: TACOMA  
Zip: 98402

Tank Name: 3  
Tag Number: Not reported  
Tank Status: Removed  
Tank Status Date: 08/06/1996  
Tank Install Date: 12/31/1964  
Tank Closure Date: Not reported  
Capacity Range: Not reported



Map ID  
Direction  
Distance  
Elevation

MAP FINDINGS

Site

Database(s)

EDR ID Number  
EPA ID Number

**R & R INVESTMENT (Continued)**

**U003355810**

Tank Permit Expiration Date: Not reported  
Tank Upgrade Date: Not reported  
Tank Spill Prevention: Not reported  
Tank Overfill Prevention: Not reported  
Tank Material: Not reported  
Tank Construction: Not reported  
Tank Tightness Test: Not reported  
Tank Corrosion Protection: Not reported  
Tank Manifold: Not reported  
Tank Release Detection: Not reported  
Tank SFC Type: Not reported  
Pipe Material: Not reported  
Pipe Construction: Not reported  
Pipe Primary Release Detection: Not reported  
Pipe Second Release Detection: Not reported  
Pipe Corrosion Protection: Not reported  
Pipe Pumping System: Not reported  
Responsible Unit: Southwest  
Dispenser/Pump SFC Type: Not reported

Name: R & R INVESTMENT  
Address: 1920 C ST S  
City: TACOMA  
Zip: 98402

Tank Name: 4  
Tag Number: Not reported  
Tank Status: Removed  
Tank Status Date: 08/06/1996  
Tank Install Date: 12/31/1964  
Tank Closure Date: Not reported  
Capacity Range: Not reported  
Tank Permit Expiration Date: Not reported  
Tank Upgrade Date: Not reported  
Tank Spill Prevention: Not reported  
Tank Overfill Prevention: Not reported  
Tank Material: Not reported  
Tank Construction: Not reported  
Tank Tightness Test: Not reported  
Tank Corrosion Protection: Not reported  
Tank Manifold: Not reported  
Tank Release Detection: Not reported  
Tank SFC Type: Not reported  
Pipe Material: Not reported  
Pipe Construction: Not reported  
Pipe Primary Release Detection: Not reported  
Pipe Second Release Detection: Not reported  
Pipe Corrosion Protection: Not reported  
Pipe Pumping System: Not reported  
Responsible Unit: Southwest  
Dispenser/Pump SFC Type: Not reported

Name: R & R INVESTMENT  
Address: 1920 C ST S  
City: TACOMA  
Zip: 98402



Map ID  
Direction  
Distance  
Elevation

MAP FINDINGS

Site

Database(s)

EDR ID Number  
EPA ID Number

**R & R INVESTMENT (Continued)**

**U003355810**

Tank Name: 5  
Tag Number: Not reported  
Tank Status: Removed  
Tank Status Date: 08/06/1996  
Tank Install Date: 12/31/1964  
Tank Closure Date: Not reported  
Capacity Range: Not reported  
Tank Permit Expiration Date: Not reported  
Tank Upgrade Date: Not reported  
Tank Spill Prevention: Not reported  
Tank Overfill Prevention: Not reported  
Tank Material: Not reported  
Tank Construction: Not reported  
Tank Tightness Test: Not reported  
Tank Corrosion Protection: Not reported  
Tank Manifold: Not reported  
Tank Release Detection: Not reported  
Tank SFC Type: Not reported  
Pipe Material: Not reported  
Pipe Construction: Not reported  
Pipe Primary Release Detection: Not reported  
Pipe Second Release Detection: Not reported  
Pipe Corrosion Protection: Not reported  
Pipe Pumping System: Not reported  
Responsible Unit: Southwest  
Dispenser/Pump SFC Type: Not reported

Name: R & R INVESTMENT  
Address: 1920 C ST S  
City: TACOMA  
Zip: 98402

Tank Name: 6  
Tag Number: Not reported  
Tank Status: Removed  
Tank Status Date: 08/06/1996  
Tank Install Date: 12/31/1964  
Tank Closure Date: Not reported  
Capacity Range: Not reported  
Tank Permit Expiration Date: Not reported  
Tank Upgrade Date: Not reported  
Tank Spill Prevention: Not reported  
Tank Overfill Prevention: Not reported  
Tank Material: Not reported  
Tank Construction: Not reported  
Tank Tightness Test: Not reported  
Tank Corrosion Protection: Not reported  
Tank Manifold: Not reported  
Tank Release Detection: Not reported  
Tank SFC Type: Not reported  
Pipe Material: Not reported  
Pipe Construction: Not reported  
Pipe Primary Release Detection: Not reported  
Pipe Second Release Detection: Not reported  
Pipe Corrosion Protection: Not reported  
Pipe Pumping System: Not reported  
Responsible Unit: Southwest



Map ID  
Direction  
Distance  
Elevation

MAP FINDINGS

Site

Database(s)

EDR ID Number  
EPA ID Number

**R & R INVESTMENT (Continued)**

**U003355810**

Dispenser/Pump SFC Type: Not reported

**ALLSITES:**

Name: R & R INVESTMENT  
Facility Id: 51567736

**BT291  
NW  
1/2-1  
0.534 mi.  
2817 ft.**

**WA UW TACOMA BRANCH  
1900 COMMERCE  
TACOMA, WA 98402  
Site 3 of 3 in cluster BT**

**WA HSL S104918156  
WA CSCSL N/A  
WA ALLSITES**

**Relative:  
Higher**

**Actual:  
74 ft.**

**HSL:**  
Name: WA UW TACOMA BRANCH  
Address: Not reported  
City,State,Zip: TACOMA, WA  
edr\_fstat: WA  
edr\_fzip: Not reported  
edr\_fcnty: PIERCE  
edr\_zip: Not reported  
**Facility Type: Hazardous Sites List**  
Facility Status: Cleanup Started  
FSID Number: 1325  
Rank: 3  
Region: SW  
EDR Link ID: 1325  
Region Decode: SOUTHWEST REGIONAL OFFICE

**CSCSL:**

Name: WA UW TACOMA BRANCH  
Address: 1900 COMMERCE  
City,State,Zip: TACOMA, WA 98402  
Facility ID: 1325  
Region: Southwest  
Lat/Long: 47.24418 / -122.43741  
Clean Up Siteid: 141  
Site Status: Cleanup Started  
Contaminant Name: Base/Neutral/Acid Organics  
Alternate Site Names: ARRCOM INC,Cragle Property,Former Arrcom site,Former Drexler site,Former Griffith Fuel Oil site,SHAUB ELLISON TIRE STORE  
Site Rank: 3 - Moderate Risk  
Has Institutional Control: Not reported  
Past VCP: Not reported  
Current VCP: Not reported  
Ground Water: Confirmed Above Cleanup Levels  
Surface Water: Not reported  
Soil: Confirmed Above Cleanup Levels  
Sediment: Not reported  
Air: Not reported  
Bedrock: Not reported  
Responsible Unit: Southwest  
  
Name: WA UW TACOMA BRANCH  
Address: 1900 COMMERCE  
City,State,Zip: TACOMA, WA 98402  
Facility ID: 1325  
Region: Southwest



Map ID  
Direction  
Distance  
Elevation

MAP FINDINGS

Site

Database(s)

EDR ID Number  
EPA ID Number

**WA UW TACOMA BRANCH (Continued)**

**S104918156**

Lat/Long: 47.24418 / -122.43741  
Clean Up Siteid: 141  
Site Status: Cleanup Started  
Contaminant Name: Halogenated Organics  
Alternate Site Names: ARRCOM INC,Cragle Property,Former Arrcom site,Former Drexler site,Former Griffith Fuel Oil site,SHAUB ELLISON TIRE STORE  
Site Rank: 3 - Moderate Risk  
Has Institutional Control:Not reported  
Past VCP: Not reported  
Current VCP: Not reported  
Ground Water: Confirmed Above Cleanup Levels  
Surface Water: Not reported  
Soil: Confirmed Above Cleanup Levels  
Sediment: Not reported  
Air: Not reported  
Bedrock: Not reported  
Responsible Unit: Southwest

Name: WA UW TACOMA BRANCH  
Address: 1900 COMMERCE  
City,State,Zip: TACOMA, WA 98402  
Facility ID: 1325  
Region: Southwest  
Lat/Long: 47.24418 / -122.43741  
Clean Up Siteid: 141  
Site Status: Cleanup Started  
Contaminant Name: Petroleum Products-Unspecified  
Alternate Site Names: ARRCOM INC,Cragle Property,Former Arrcom site,Former Drexler site,Former Griffith Fuel Oil site,SHAUB ELLISON TIRE STORE  
Site Rank: 3 - Moderate Risk  
Has Institutional Control:Not reported  
Past VCP: Not reported  
Current VCP: Not reported  
Ground Water: Confirmed Above Cleanup Levels  
Surface Water: Not reported  
Soil: Confirmed Above Cleanup Levels  
Sediment: Not reported  
Air: Not reported  
Bedrock: Not reported  
Responsible Unit: Southwest

**ALLSITES:**

Name: WA UW TACOMA BRANCH  
Facility Id: 1325

292  
NW  
1/2-1  
0.573 mi.  
3028 ft.

**TACOMA UNION STA  
1717 PACIFIC AVE  
TACOMA, WA 98402**

**WA CSCSL  
WA ALLSITES  
RCRA NonGen / NLR  
FINDS  
ECHO**

**1000658790  
WAD988484465**

**Relative:  
Lower**

**CSCSL:**

**Actual:  
45 ft.**

Name: TACOMA UNION STATION HYDRAULIC RELEASE  
Address: 1717 PACIFIC AVE  
City,State,Zip: TACOMA, WA 98402  
Facility ID: 71886388  
Region: Southwest



Map ID  
Direction  
Distance  
Elevation

MAP FINDINGS

Site

Database(s)

EDR ID Number  
EPA ID Number

**TACOMA UNION STA (Continued)**

**1000658790**

Lat/Long: 47.24662 / -122.43674  
Clean Up Siteid: 13045  
Site Status: Awaiting Cleanup  
Contaminant Name: Petroleum-Other  
Alternate Site Names: Tacoma Union Sta  
Site Rank: Not reported  
Has Institutional Control: Not reported  
Past VCP: Not reported  
Current VCP: Not reported  
Ground Water: Not reported  
Surface Water: Not reported  
Soil: Suspected  
Sediment: Not reported  
Air: Not reported  
Bedrock: Not reported  
Responsible Unit: Southwest

**ALLSITES:**

Name: TACOMA UNION STA  
Facility Id: 71886388

**RCRA Listings:**

Date Form Received by Agency: 1993-06-18 00:00:00.0  
Handler Name: TACOMA UNION STA  
Handler Address: 1717 PACIFIC AVE  
Handler City,State,Zip: TACOMA, WA 98402  
EPA ID: WAD988484465  
Contact Name: Not reported  
Contact Address: Not reported  
Contact City,State,Zip: Not reported  
Contact Telephone: Not reported  
Contact Fax: Not reported  
Contact Email: Not reported  
Contact Title: Not reported  
EPA Region: 10  
Land Type: Other  
Federal Waste Generator Description: Not a generator, verified  
Non-Notifier: Not reported  
Biennial Report Cycle: Not reported  
Accessibility: Not reported  
Active Site Indicator: Not reported  
State District Owner: WA  
State District: SWRO  
Mailing Address: 747 MARKET ST STE 420  
Mailing City,State,Zip: TACOMA, WA 98402  
Owner Name: TACOMA UNION STATION  
Owner Type: Private  
Operator Name: TACOMA UNION STA  
Operator Type: Private  
Short-Term Generator Activity: No  
Importer Activity: No  
Mixed Waste Generator: No  
Transporter Activity: No  
Transfer Facility Activity: No  
Recycler Activity with Storage: No  
Small Quantity On-Site Burner Exemption: No



Map ID  
Direction  
Distance  
Elevation

MAP FINDINGS

Site

Database(s)

EDR ID Number  
EPA ID Number

**TACOMA UNION STA (Continued)**

**1000658790**

Smelting Melting and Refining Furnace Exemption:	No
Underground Injection Control:	No
Off-Site Waste Receipt:	No
Universal Waste Indicator:	No
Universal Waste Destination Facility:	No
Federal Universal Waste:	No
Active Site Fed-Reg Treatment Storage and Disposal Facility:	Not reported
Active Site Converter Treatment storage and Disposal Facility:	Not reported
Active Site State-Reg Treatment Storage and Disposal Facility:	Not reported
Active Site State-Reg Handler:	---
Federal Facility Indicator:	Not reported
Hazardous Secondary Material Indicator:	NN
Sub-Part K Indicator:	Not reported
Commercial TSD Indicator:	No
Treatment Storage and Disposal Type:	Not reported
2018 GPRA Permit Baseline:	Not on the Baseline
2018 GPRA Renewals Baseline:	Not on the Baseline
Permit Renewals Workload Universe:	Not reported
Permit Workload Universe:	Not reported
Permit Progress Universe:	Not reported
Post-Closure Workload Universe:	Not reported
Closure Workload Universe:	Not reported
202 GPRA Corrective Action Baseline:	No
Corrective Action Workload Universe:	No
Subject to Corrective Action Universe:	No
Non-TSDFs Where RCRA CA has Been Imposed Universe:	No
TSDFs Potentially Subject to CA Under 3004 (u)/(v) Universe:	No
TSDFs Only Subject to CA under Discretionary Auth Universe:	No
Corrective Action Priority Ranking:	No NCAPS ranking
Environmental Control Indicator:	No
Institutional Control Indicator:	No
Human Exposure Controls Indicator:	N/A
Groundwater Controls Indicator:	N/A
Operating TSDF Universe:	Not reported
Full Enforcement Universe:	Not reported
Significant Non-Complier Universe:	No
Unaddressed Significant Non-Complier Universe:	No
Addressed Significant Non-Complier Universe:	No
Significant Non-Complier With a Compliance Schedule Universe:	No
Financial Assurance Required:	Not reported
Handler Date of Last Change:	2018-05-10 12:24:20.0
Recognized Trader-Importer:	No
Recognized Trader-Exporter:	No
Importer of Spent Lead Acid Batteries:	No
Exporter of Spent Lead Acid Batteries:	No
Recycler Activity Without Storage:	No
Manifest Broker:	No
Sub-Part P Indicator:	Not reported

**Handler - Owner Operator:**

Owner/Operator Indicator:	Owner
Owner/Operator Name:	TACOMA UNION STATION
Legal Status:	Private
Date Became Current:	1996-05-02 00:00:00.
Date Ended Current:	Not reported
Owner/Operator Address:	1717 PACIFIC AVE



Map ID  
Direction  
Distance  
Elevation

MAP FINDINGS

Site

Database(s)

EDR ID Number  
EPA ID Number

**TACOMA UNION STA (Continued)**

**1000658790**

Owner/Operator City,State,Zip:	TACOMA, WA 98402
Owner/Operator Telephone:	000-000-0000
Owner/Operator Telephone Ext:	Not reported
Owner/Operator Fax:	Not reported
Owner/Operator Email:	Not reported
Owner/Operator Indicator:	Owner
Owner/Operator Name:	TACOMA UNION STATION
Legal Status:	Private
Date Became Current:	1996-05-02 00:00:00.
Date Ended Current:	Not reported
Owner/Operator Address:	1717 PACIFIC AVE
Owner/Operator City,State,Zip:	TACOMA, WA 98402
Owner/Operator Telephone:	000-000-0000
Owner/Operator Telephone Ext:	Not reported
Owner/Operator Fax:	Not reported
Owner/Operator Email:	Not reported
Owner/Operator Indicator:	Operator
Owner/Operator Name:	TACOMA UNION STATION
Legal Status:	Private
Date Became Current:	Not reported
Date Ended Current:	Not reported
Owner/Operator Address:	1717 PACIFIC AVE
Owner/Operator City,State,Zip:	TACOMA, WA 98402-3234
Owner/Operator Telephone:	000-000-0000
Owner/Operator Telephone Ext:	Not reported
Owner/Operator Fax:	Not reported
Owner/Operator Email:	Not reported
Owner/Operator Indicator:	Operator
Owner/Operator Name:	TACOMA UNION STA
Legal Status:	Private
Date Became Current:	Not reported
Date Ended Current:	Not reported
Owner/Operator Address:	1717 PACIFIC AVE
Owner/Operator City,State,Zip:	TACOMA, WA 98402
Owner/Operator Telephone:	000-000-0000
Owner/Operator Telephone Ext:	Not reported
Owner/Operator Fax:	Not reported
Owner/Operator Email:	Not reported
Owner/Operator Indicator:	Operator
Owner/Operator Name:	TACOMA UNION STA
Legal Status:	Private
Date Became Current:	Not reported
Date Ended Current:	Not reported
Owner/Operator Address:	1717 PACIFIC AVE
Owner/Operator City,State,Zip:	TACOMA, WA 98402
Owner/Operator Telephone:	000-000-0000
Owner/Operator Telephone Ext:	Not reported
Owner/Operator Fax:	Not reported
Owner/Operator Email:	Not reported
Owner/Operator Indicator:	Owner
Owner/Operator Name:	SEE PAPER COPY
Legal Status:	Private



Map ID  
Direction  
Distance  
Elevation

MAP FINDINGS

Site

Database(s)

EDR ID Number  
EPA ID Number

**TACOMA UNION STA (Continued)**

**1000658790**

Date Became Current: Not reported  
Date Ended Current: Not reported  
Owner/Operator Address: 1717 PACIFIC AVE  
Owner/Operator City,State,Zip: TACOMA, WA 98402  
Owner/Operator Telephone: 000-000-0000  
Owner/Operator Telephone Ext: Not reported  
Owner/Operator Fax: Not reported  
Owner/Operator Email: Not reported

Owner/Operator Indicator: Owner  
Owner/Operator Name: TACOMA UNION STA  
Legal Status: Private  
Date Became Current: Not reported  
Date Ended Current: Not reported  
Owner/Operator Address: 1717 PACIFIC AVE  
Owner/Operator City,State,Zip: TACOMA, WA 98402  
Owner/Operator Telephone: 000-000-0000  
Owner/Operator Telephone Ext: Not reported  
Owner/Operator Fax: Not reported  
Owner/Operator Email: Not reported

Owner/Operator Indicator: Owner  
Owner/Operator Name: TACOMA UNION STA  
Legal Status: Private  
Date Became Current: Not reported  
Date Ended Current: Not reported  
Owner/Operator Address: 1717 PACIFIC AVE  
Owner/Operator City,State,Zip: TACOMA, WA 98402  
Owner/Operator Telephone: 000-000-0000  
Owner/Operator Telephone Ext: Not reported  
Owner/Operator Fax: Not reported  
Owner/Operator Email: Not reported

Historic Generators:  
Receive Date: 1993-06-17 00:00:00.0  
Handler Name: TACOMA UNION STA  
Federal Waste Generator Description: Not a generator, verified  
State District Owner: WA  
Large Quantity Handler of Universal Waste: No  
Recognized Trader Importer: No  
Recognized Trader Exporter: No  
Spent Lead Acid Battery Importer: No  
Spent Lead Acid Battery Exporter: No  
Current Record: No  
Non Storage Recycler Activity: Not reported  
Electronic Manifest Broker: Not reported

Receive Date: 1993-06-18 00:00:00.0  
Handler Name: TACOMA UNION STA  
Federal Waste Generator Description: Not a generator, verified  
State District Owner: WA  
Large Quantity Handler of Universal Waste: No  
Recognized Trader Importer: No  
Recognized Trader Exporter: No  
Spent Lead Acid Battery Importer: No  
Spent Lead Acid Battery Exporter: No  
Current Record: Yes



Map ID  
Direction  
Distance  
Elevation

MAP FINDINGS

Site

Database(s)

EDR ID Number  
EPA ID Number

**TACOMA UNION STA (Continued)**

**1000658790**

Non Storage Recycler Activity: Not reported  
Electronic Manifest Broker: Not reported

Receive Date: 1993-06-17 00:00:00.0  
Handler Name: TACOMA UNION STA  
Federal Waste Generator Description: Not a generator, verified  
State District Owner: WA  
Large Quantity Handler of Universal Waste: No  
Recognized Trader Importer: No  
Recognized Trader Exporter: No  
Spent Lead Acid Battery Importer: No  
Spent Lead Acid Battery Exporter: No  
Current Record: No  
Non Storage Recycler Activity: Not reported  
Electronic Manifest Broker: Not reported

Receive Date: 1993-09-01 00:00:00.0  
Handler Name: CITY OF TACOMA UNION STATION  
Federal Waste Generator Description: Large Quantity Generator  
State District Owner: Not reported  
Large Quantity Handler of Universal Waste: No  
Recognized Trader Importer: No  
Recognized Trader Exporter: No  
Spent Lead Acid Battery Importer: No  
Spent Lead Acid Battery Exporter: No  
Current Record: No  
Non Storage Recycler Activity: Not reported  
Electronic Manifest Broker: Not reported

List of NAICS Codes and Descriptions:

NAICS Code: 92119  
NAICS Description: OTHER GENERAL GOVERNMENT SUPPORT

Facility Has Received Notices of Violation:

No Violations Found:

Evaluation Action Summary:

No Evaluations Found:

FINDS:

Registry ID: 110005359496

Click Here:

Environmental Interest/Information System:

Washington Facility / Site Identification System (WA-FSIS) provides a means to query and display data maintained by the Washington Department of Ecology. This system contains key information for each facility/site that is currently, or has been, of interest to the Air Quality, Dam Safety, Hazardous Waste, Toxics Cleanup, and Water Quality Programs.

RCRAInfo is a national information system that supports the Resource Conservation and Recovery Act (RCRA) program through the tracking of events and activities related to facilities that generate, transport,



Map ID  
Direction  
Distance  
Elevation

MAP FINDINGS

Site

Database(s)

EDR ID Number  
EPA ID Number

**TACOMA UNION STA (Continued)**

**1000658790**

and treat, store, or dispose of hazardous waste. RCRAInfo allows RCRA program staff to track the notification, permit, compliance, and corrective action activities required under RCRA.

[Click this hyperlink](#) while viewing on your computer to access additional FINDS: detail in the EDR Site Report.

**ECHO:**

Envid: 1000658790  
Registry ID: 110005359496  
DFR URL: <http://echo.epa.gov/detailed-facility-report?fid=110005359496>  
Name: TACOMA UNION STA  
Address: 1717 PACIFIC AVE  
City,State,Zip: TACOMA, WA 98402

**293**  
**North**  
**1/2-1**  
**0.583 mi.**  
**3076 ft.**

**Relative:**  
**Lower**

**Actual:**  
**7 ft.**

**SUPERVALU NORTHWEST REGION**  
**1525 E D ST**  
**TACOMA, WA 98421**

**WA HSL** **U003378461**  
**WA CSCSL** **N/A**  
**WA LUST**  
**WA UST**  
**WA ALLSITES**  
**WA NPDES**

**HSL:**

Name: SUPERVALU NORTHWEST REGION  
Address: Not reported  
City,State,Zip: TACOMA, WA  
edr\_fstat: WA  
edr\_fzip: Not reported  
edr\_fcnty: PIERCE  
edr\_zip: Not reported  
**Facility Type: Hazardous Sites List**  
Facility Status: Cleanup Started  
FSID Number: 46295623  
Rank: 3  
Region: SW  
EDR Link ID: 46295623  
Region Decode: SOUTHWEST REGIONAL OFFICE

**CSCSL:**

Name: SUPERVALU NORTHWEST REGION  
Address: 1525 E D ST  
City,State,Zip: TACOMA, WA 98421  
Facility ID: 46295623  
Region: Southwest  
Lat/Long: 47.248944 / -122.429722  
Clean Up Siteid: 9315  
Site Status: Cleanup Started  
Contaminant Name: Petroleum-Diesel  
Alternate Site Names: SUPERVALU INC TACOMA, WEST COAST GROCERY SUPER VALU, WEST COAST GROCERY  
SUPERVALU INC TACOMA, WEST COAST GROCERY SUPERVALU  
Site Rank: 3 - Moderate Risk  
Has Institutional Control: Not reported  
Past VCP: Not reported  
Current VCP: Not reported  
Ground Water: Confirmed Above Cleanup Levels  
Surface Water: Not reported  
Soil: Not reported  
Sediment: Not reported



Map ID  
Direction  
Distance  
Elevation

MAP FINDINGS

Site

Database(s)

EDR ID Number  
EPA ID Number

**SUPERVALU NORTHWEST REGION (Continued)**

**U003378461**

Air: Not reported  
Bedrock: Not reported  
Responsible Unit: Southwest

**LUST:**

Name: SUPERVALU NORTHWEST REGION  
Address: 1525 E D ST  
City,State,Zip: TACOMA, WA 98421  
Facility ID: 46295623  
Lust Status Type: LUST - Cleanup Started  
Cleanup Site ID: 9315  
Cleanup Unit Type: Upland  
Process Type: Independent Action  
Cleanup Unit Name: SUPERVALU INC TACOMA,WEST COAST GROCERY SUPER VALU,WEST COAST GROCERY  
SUPERVALU INC TACOMA,WEST COAST GROCERY SUPERVALU  
Response Section: Southwest  
Release Date: 03/10/2009  
Lust Date: 12/15/2008  
Region: Southwest  
Lust ID: 6420  
UST ID: 5706  
Contaminant Name: Petroleum-Diesel  
Ground Water: Confirmed Above Cleanup Levels  
Surface Water: Not reported  
Soil: Not reported  
Sediment: Not reported  
Air: Not reported  
Bedrock: Not reported  
Lat/Long: 47.248944 / -122.42972

**UST:**

Name: SUPERVALU NORTHWEST REGION  
Address: 1525 E D ST  
City: TACOMA  
Zip: 98421  
Facility ID: 46295623  
Site Id: 5706  
UBI: Not reported  
Phone Number: Not reported  
Decimal Latitude: 47.248944  
Decimal Longitude: -122.429722

Tank Name: 1  
Tag Number: A3025  
Tank Status: Removed  
Tank Status Date: 08/06/1996  
Tank Install Date: 12/31/1964  
Tank Closure Date: Not reported  
Capacity Range: Not reported  
Tank Permit Expiration Date: Not reported  
Tank Upgrade Date: Not reported  
Tank Spill Prevention: Not reported  
Tank Overfill Prevention: Not reported  
Tank Material: Steel  
Tank Construction: Not reported  
Tank Tightness Test: Not reported



Map ID  
Direction  
Distance  
Elevation

MAP FINDINGS

Site

Database(s)

EDR ID Number  
EPA ID Number

**SUPERVALU NORTHWEST REGION (Continued)**

**U003378461**

Tank Corrosion Protection: Not reported  
Tank Manifold: Not reported  
Tank Release Detection: Not reported  
Tank SFC Type: Not reported  
Pipe Material: Steel  
Pipe Construction: Not reported  
Pipe Primary Release Detection: Not reported  
Pipe Second Release Detection: Not reported  
Pipe Corrosion Protection: Not reported  
Pipe Pumping System: Not reported  
Responsible Unit: Southwest  
Dispencer/Pump SFC Type: Not reported

Name: SUPERVALU NORTHWEST REGION  
Address: 1525 E D ST  
City: TACOMA  
Zip: 98421

Tank Name: 2  
Tag Number: A3025  
Tank Status: Removed  
Tank Status Date: 08/06/1996  
Tank Install Date: 12/31/1964  
Tank Closure Date: Not reported  
Capacity Range: Not reported  
Tank Permit Expiration Date: Not reported  
Tank Upgrade Date: Not reported  
Tank Spill Prevention: Not reported  
Tank Overfill Prevention: Not reported  
Tank Material: Steel  
Tank Construction: Not reported  
Tank Tightness Test: Not reported  
Tank Corrosion Protection: Not reported  
Tank Manifold: Not reported  
Tank Release Detection: Not reported  
Tank SFC Type: Not reported  
Pipe Material: Steel  
Pipe Construction: Not reported  
Pipe Primary Release Detection: Not reported  
Pipe Second Release Detection: Not reported  
Pipe Corrosion Protection: Not reported  
Pipe Pumping System: Not reported  
Responsible Unit: Southwest  
Dispencer/Pump SFC Type: Not reported

Name: SUPERVALU NORTHWEST REGION  
Address: 1525 E D ST  
City: TACOMA  
Zip: 98421

Tank Name: 3  
Tag Number: A3025  
Tank Status: Removed  
Tank Status Date: 08/06/1996  
Tank Install Date: 12/31/1964  
Tank Closure Date: Not reported  
Capacity Range: Not reported



Map ID  
Direction  
Distance  
Elevation

MAP FINDINGS

Site

Database(s)

EDR ID Number  
EPA ID Number

**SUPERVALU NORTHWEST REGION (Continued)**

**U003378461**

Tank Permit Expiration Date: Not reported  
Tank Upgrade Date: Not reported  
Tank Spill Prevention: Not reported  
Tank Overfill Prevention: Not reported  
Tank Material: Steel  
Tank Construction: Not reported  
Tank Tightness Test: Not reported  
Tank Corrosion Protection: Not reported  
Tank Manifold: Not reported  
Tank Release Detection: Not reported  
Tank SFC Type: Not reported  
Pipe Material: Steel  
Pipe Construction: Not reported  
Pipe Primary Release Detection: Not reported  
Pipe Second Release Detection: Not reported  
Pipe Corrosion Protection: Not reported  
Pipe Pumping System: Not reported  
Responsible Unit: Southwest  
Dispenser/Pump SFC Type: Not reported

Name: SUPERVALU NORTHWEST REGION  
Address: 1525 E D ST  
City: TACOMA  
Zip: 98421

Tank Name: 4  
Tag Number: A3025  
Tank Status: Removed  
Tank Status Date: 08/06/1996  
Tank Install Date: 12/31/1964  
Tank Closure Date: Not reported  
Capacity Range: Not reported  
Tank Permit Expiration Date: Not reported  
Tank Upgrade Date: Not reported  
Tank Spill Prevention: Not reported  
Tank Overfill Prevention: Not reported  
Tank Material: Steel  
Tank Construction: Not reported  
Tank Tightness Test: Not reported  
Tank Corrosion Protection: Not reported  
Tank Manifold: Not reported  
Tank Release Detection: Not reported  
Tank SFC Type: Not reported  
Pipe Material: Steel  
Pipe Construction: Not reported  
Pipe Primary Release Detection: Not reported  
Pipe Second Release Detection: Not reported  
Pipe Corrosion Protection: Not reported  
Pipe Pumping System: Not reported  
Responsible Unit: Southwest  
Dispenser/Pump SFC Type: Not reported

Name: SUPERVALU NORTHWEST REGION  
Address: 1525 E D ST  
City: TACOMA  
Zip: 98421



Map ID  
Direction  
Distance  
Elevation

MAP FINDINGS

Site

Database(s)

EDR ID Number  
EPA ID Number

**SUPERVALU NORTHWEST REGION (Continued)**

**U003378461**

Tank Name: 5  
Tag Number: A3025  
Tank Status: Removed  
Tank Status Date: 08/06/1996  
Tank Install Date: 12/31/1964  
Tank Closure Date: Not reported  
Capacity Range: Not reported  
Tank Permit Expiration Date: Not reported  
Tank Upgrade Date: Not reported  
Tank Spill Prevention: Not reported  
Tank Overfill Prevention: Not reported  
Tank Material: Steel  
Tank Construction: Not reported  
Tank Tightness Test: Not reported  
Tank Corrosion Protection: Not reported  
Tank Manifold: Not reported  
Tank Release Detection: Not reported  
Tank SFC Type: Not reported  
Pipe Material: Steel  
Pipe Construction: Not reported  
Pipe Primary Release Detection: Not reported  
Pipe Second Release Detection: Not reported  
Pipe Corrosion Protection: Not reported  
Pipe Pumping System: Not reported  
Responsible Unit: Southwest  
Dispenser/Pump SFC Type: Not reported

Name: SUPERVALU NORTHWEST REGION  
Address: 1525 E D ST  
City: TACOMA  
Zip: 98421

Tank Name: A  
Tag Number: A3025  
Tank Status: Operational  
Tank Status Date: 08/06/1996  
Tank Install Date: 03/14/1990  
Tank Closure Date: Not reported  
Capacity Range: 20,000 to 29,999 Gallons  
Tank Permit Expiration Date: 02/28/2021  
Tank Upgrade Date: 03/14/1990  
Tank Spill Prevention: Spill Bucket/Spill Box  
Tank Overfill Prevention: Ball Float Valve (vent line)  
Tank Material: Steel  
Tank Construction: Double Wall Tank  
Tank Tightness Test: Not reported  
Tank Corrosion Protection: Impressed Current  
Tank Manifold: Non-Manifolded Tank  
Tank Release Detection: Interstitial Monitoring  
Tank SFC Type: Rubber Boot  
Pipe Material: Fiberglass  
Pipe Construction: Double Wall Pipe  
Pipe Primary Release Detection: Automatic Line Leak Detector (ALLD)  
Pipe Second Release Detection: Interstitial Monitoring (or Sump Sensor)  
Pipe Corrosion Protection: Corrosion Resistant  
Pipe Pumping System: Pressurized System  
Responsible Unit: Southwest



Map ID  
Direction  
Distance  
Elevation

MAP FINDINGS

Site

Database(s)

EDR ID Number  
EPA ID Number

**SUPERVALU NORTHWEST REGION (Continued)**

**U003378461**

Dispencer/Pump SFC Type: Rubber Boot

Name: SUPERVALU NORTHWEST REGION  
Address: 1525 E D ST  
City: TACOMA  
Zip: 98421

Tank Name: B  
Tag Number: A3025  
Tank Status: Operational  
Tank Status Date: 08/06/1996  
Tank Install Date: 03/14/1990  
Tank Closure Date: Not reported  
Capacity Range: 111 TO 1,100 Gallons  
Tank Permit Expiration Date: 02/28/2021  
Tank Upgrade Date: 03/14/1990  
Tank Spill Prevention: Spill Bucket/Spill Box  
Tank Overfill Prevention: Ball Float Valve (vent line)  
Tank Material: Steel  
Tank Construction: Double Wall Tank  
Tank Tightness Test: Not reported  
Tank Corrosion Protection: Impressed Current  
Tank Manifold: Non-Manifolded Tank  
Tank Release Detection: Statistical Inventory Reconciliation  
Tank SFC Type: Not in contact with soil  
Pipe Material: Fiberglass  
Pipe Construction: Other  
Pipe Primary Release Detection: Safe Suction (No Leak Detection)  
Pipe Second Release Detection: Not reported  
Pipe Corrosion Protection: None  
Pipe Pumping System: Safe Suction  
Responsible Unit: Southwest  
Dispencer/Pump SFC Type: Sump

Name: SUPERVALU NORTHWEST REGION  
Address: 1525 E D ST  
City: TACOMA  
Zip: 98421

Tank Name: B  
Tag Number: A3025  
Tank Status: Operational  
Tank Status Date: 08/06/1996  
Tank Install Date: 03/14/1990  
Tank Closure Date: Not reported  
Capacity Range: 111 TO 1,100 Gallons  
Tank Permit Expiration Date: 02/28/2021  
Tank Upgrade Date: 03/14/1990  
Tank Spill Prevention: Spill Bucket/Spill Box  
Tank Overfill Prevention: Ball Float Valve (vent line)  
Tank Material: Steel  
Tank Construction: Double Wall Tank  
Tank Tightness Test: Not reported  
Tank Corrosion Protection: Impressed Current  
Tank Manifold: Non-Manifolded Tank  
Tank Release Detection: Statistical Inventory Reconciliation  
Tank SFC Type: Not in contact with soil



Map ID  
Direction  
Distance  
Elevation

MAP FINDINGS

Site

Database(s)

EDR ID Number  
EPA ID Number

**SUPERVALU NORTHWEST REGION (Continued)**

**U003378461**

Pipe Material: Fiberglass  
Pipe Construction: Other  
Pipe Primary Release Detection: Safe Suction (No Leak Detection)  
Pipe Second Release Detection: Not reported  
Pipe Corrosion Protection: None  
Pipe Pumping System: Safe Suction  
Responsible Unit: Southwest  
Dispenser/Pump SFC Type: Sump

Name: SUPERVALU NORTHWEST REGION  
Address: 1525 E D ST  
City: TACOMA  
Zip: 98421

Tank Name: C  
Tag Number: A3025  
Tank Status: Removed  
Tank Status Date: 06/29/2004  
Tank Install Date: 12/31/1980  
Tank Closure Date: 09/24/2008  
Capacity Range: Not reported  
Tank Permit Expiration Date: Not reported  
Tank Upgrade Date: Not reported  
Tank Spill Prevention: None  
Tank Overfill Prevention: None  
Tank Material: Steel  
Tank Construction: Single Wall Tank  
Tank Tightness Test: Not Applicable  
Tank Corrosion Protection: None  
Tank Manifold: Not reported  
Tank Release Detection: Weekly Manual Gauging  
Tank SFC Type: Not reported  
Pipe Material: Steel  
Pipe Construction: Single Wall Pipe  
Pipe Primary Release Detection: Safe Suction (No Leak Detection)  
Pipe Second Release Detection: Safe Suction (No Leak Detection)  
Pipe Corrosion Protection: None  
Pipe Pumping System: Gravity Delivery System (No Pump)  
Responsible Unit: Southwest  
Dispenser/Pump SFC Type: Not reported

**ALLSITES:**

Name: WEST COAST GROCERY SUPER VALU  
Facility Id: 46295623

**NPDES:**

Name: SUPERVALU DISTRIBUTION CENTER MAIN  
Address: 1525 E D ST  
City,State,Zip: TACOMA, WA 98421-1609  
Facility Status: Active  
Facility Type: Industrial SW GP  
Admin Region: Headquarters  
Date Issued: 11/20/2019  
Latitude: 47.24894400  
Longitude: -122.429722  
Permit ID: WAR001693



Map ID  
Direction  
Distance  
Elevation

MAP FINDINGS

Site

Database(s)

EDR ID Number  
EPA ID Number

**SUPERVALU NORTHWEST REGION (Continued)**

**U003378461**

Permit Version: 5  
Permit Status: Active  
Permit SubStatus: Coverage Issued  
Ecology Contact: Paul Stasch  
WRIA: Puyallup-White  
Permit Expiration Date: 12/31/2024  
Effective Date: 01/01/2020  
Days to Expiration: -1632

**294**  
**ENE**  
**1/2-1**  
**0.609 mi.**  
**3217 ft.**

**AMERICAN PETROLEUM ENVIRONMENTAL SERVICES**  
**2117 E RIVER ST**  
**TACOMA, WA 98421**

**WA CSCSL**  
**WA SWF/LF**  
**WA ALLSITES**  
**FINDS**  
**ECHO**  
**WA MANIFEST**  
**WA NPDES**

**1010736935**  
**N/A**

**Relative:**  
**Lower**

**Actual:**  
**13 ft.**

CSCSL:  
Name: FORMER HANSEN PARCELS #2 AND #3 AKA AMERICAN PETROLEUM ENVIRONMENTAL SVC  
Address: 2117 E RIVER ST  
City,State,Zip: TACOMA, WA 98421  
Facility ID: 13278  
Region: Southwest  
Lat/Long: 47.24535 / -122.41472  
Clean Up Siteid: 12931  
Site Status: Cleanup Started  
Contaminant Name: Arsenic  
Alternate Site Names: American Petroleum Env Svcs Inc,APES1 LLC,Former Hansen Parcels #2 and #3  
Site Rank: Not reported  
Has Institutional Control:Not reported  
Past VCP: True  
Current VCP: Not reported  
Ground Water: Not reported  
Surface Water: Not reported  
Soil: Confirmed Above Cleanup Levels  
Sediment: Not reported  
Air: Not reported  
Bedrock: Not reported  
Responsible Unit: Southwest

Name: FORMER HANSEN PARCELS #2 AND #3 AKA AMERICAN PETROLEUM ENVIRONMENTAL SVC  
Address: 2117 E RIVER ST  
City,State,Zip: TACOMA, WA 98421  
Facility ID: 13278  
Region: Southwest  
Lat/Long: 47.24535 / -122.41472  
Clean Up Siteid: 12931  
Site Status: Cleanup Started  
Contaminant Name: Lead  
Alternate Site Names: American Petroleum Env Svcs Inc,APES1 LLC,Former Hansen Parcels #2 and #3  
Site Rank: Not reported  
Has Institutional Control:Not reported  
Past VCP: True  
Current VCP: Not reported



Map ID  
Direction  
Distance  
Elevation

MAP FINDINGS

Site

Database(s)

EDR ID Number  
EPA ID Number

**AMERICAN PETROLEUM ENVIRONMENTAL SERVICES (Continued)**

**1010736935**

Ground Water: Confirmed Above Cleanup Levels  
Surface Water: Not reported  
Soil: Confirmed Above Cleanup Levels  
Sediment: Not reported  
Air: Not reported  
Bedrock: Not reported  
Responsible Unit: Southwest

Name: FORMER HANSEN PARCELS #2 AND #3 AKA AMERICAN PETROLEUM ENVIRONMENTAL SVC  
Address: 2117 E RIVER ST  
City,State,Zip: TACOMA, WA 98421  
Facility ID: 13278  
Region: Southwest  
Lat/Long: 47.24535 / -122.41472  
Clean Up Siteid: 12931  
Site Status: Cleanup Started  
Contaminant Name: Mercury  
Alternate Site Names: American Petroleum Env Svcs Inc,APES1 LLC,Former Hansen Parcels #2 and #3

Site Rank: Not reported  
Has Institutional Control: Not reported  
Past VCP: True  
Current VCP: Not reported  
Ground Water: Confirmed Above Cleanup Levels  
Surface Water: Not reported  
Soil: Not reported  
Sediment: Not reported  
Air: Not reported  
Bedrock: Not reported  
Responsible Unit: Southwest

Name: FORMER HANSEN PARCELS #2 AND #3 AKA AMERICAN PETROLEUM ENVIRONMENTAL SVC  
Address: 2117 E RIVER ST  
City,State,Zip: TACOMA, WA 98421  
Facility ID: 13278  
Region: Southwest  
Lat/Long: 47.24535 / -122.41472  
Clean Up Siteid: 12931  
Site Status: Cleanup Started  
Contaminant Name: Metals - Other  
Alternate Site Names: American Petroleum Env Svcs Inc,APES1 LLC,Former Hansen Parcels #2 and #3

Site Rank: Not reported  
Has Institutional Control: Not reported  
Past VCP: True  
Current VCP: Not reported  
Ground Water: Confirmed Above Cleanup Levels  
Surface Water: Not reported  
Soil: Confirmed Above Cleanup Levels  
Sediment: Not reported  
Air: Not reported  
Bedrock: Not reported  
Responsible Unit: Southwest

Name: FORMER HANSEN PARCELS #2 AND #3 AKA AMERICAN PETROLEUM ENVIRONMENTAL



Map ID  
Direction  
Distance  
Elevation

MAP FINDINGS

Site

Database(s)

EDR ID Number  
EPA ID Number

**AMERICAN PETROLEUM ENVIRONMENTAL SERVICES (Continued)**

**1010736935**

SVC  
Address: 2117 E RIVER ST  
City,State,Zip: TACOMA, WA 98421  
Facility ID: 13278  
Region: Southwest  
Lat/Long: 47.24535 / -122.41472  
Clean Up Siteid: 12931  
Site Status: Cleanup Started  
Contaminant Name: Petroleum-Diesel  
Alternate Site Names: American Petroleum Env Svcs Inc,APES1 LLC,Former Hansen Parcels #2 and #3  
Site Rank: Not reported  
Has Institutional Control: Not reported  
Past VCP: True  
Current VCP: Not reported  
Ground Water: Confirmed Above Cleanup Levels  
Surface Water: Not reported  
Soil: Confirmed Above Cleanup Levels  
Sediment: Not reported  
Air: Not reported  
Bedrock: Not reported  
Responsible Unit: Southwest

Name: FORMER HANSEN PARCELS #2 AND #3 AKA AMERICAN PETROLEUM ENVIRONMENTAL SVC  
Address: 2117 E RIVER ST  
City,State,Zip: TACOMA, WA 98421  
Facility ID: 13278  
Region: Southwest  
Lat/Long: 47.24535 / -122.41472  
Clean Up Siteid: 12931  
Site Status: Cleanup Started  
Contaminant Name: Polycyclic Aromatic Hydrocarbons  
Alternate Site Names: American Petroleum Env Svcs Inc,APES1 LLC,Former Hansen Parcels #2 and #3  
Site Rank: Not reported  
Has Institutional Control: Not reported  
Past VCP: True  
Current VCP: Not reported  
Ground Water: Confirmed Above Cleanup Levels  
Surface Water: Not reported  
Soil: Confirmed Above Cleanup Levels  
Sediment: Not reported  
Air: Not reported  
Bedrock: Not reported  
Responsible Unit: Southwest

SWF/LF:  
Name: DTG TACOMA YARD  
Address: 2117 E RIVER ST  
City,State,Zip: TACOMA, WA 98421  
Facility ID: 3472  
Region: STATE  
Permit Status: Not reported  
Contact Organization: \_Unspecified  
Contact Address1: Not reported  
Contact Address2: Not reported



Map ID  
Direction  
Distance  
Elevation

MAP FINDINGS

Site

Database(s)

EDR ID Number  
EPA ID Number

**AMERICAN PETROLEUM ENVIRONMENTAL SERVICES (Continued)**

**1010736935**

Contact City: Not reported  
Contact State: Not reported  
Contact Postal: Not reported  
Contact EMail: Not reported  
Contact Phone: Not reported  
Contact Phone Ext: Not reported  
Permit No: 27-746  
Phone: Not reported  
Operator Name: Not reported  
Operator Organization: \_Unspecified  
Operator EMail: Not reported  
Operator Title: Not reported  
Recycle Survey Code: 0  
Ownership: PRIVATE  
Facility Type: Material Recovery Facility (permitted)  
Contact Name: Not reported  
Contact Title: Not reported  
Year Closed: Not reported  
Open to Public Flag: No  
Website: Not reported  
Latitude: 47.24535  
Longitude: -122.41472

Name: AIR WATER AND SOIL TECHNOLOGIES, INC.  
Address: 2117 E RIVER ROAD  
City,State,Zip: TACOMA, WA 98421  
Facility ID: 648  
Region: STATE  
Permit Status: Permitted  
Contact Organization: Air Water and Soil Technologies, Inc.  
Contact Address1: 16121 Ne 119th Street  
Contact Address2: Not reported  
Contact City: Brush Prairie  
Contact State: WA  
Contact Postal: 98606  
Contact EMail: troy@airwatersoiltechnologies.com  
Contact Phone: (360) 635-1736  
Contact Phone Ext: Not reported  
Permit No: Not reported  
Phone: 253-534-8222  
Operator Name: Not reported  
Operator Organization: Air Water and Soil Technologies, Inc.  
Operator EMail: Not reported  
Operator Title: Not reported  
Recycle Survey Code: Not reported  
Ownership: PRIVATE  
Facility Type: Pile Used for Storage or Treatment  
Contact Name: Troy Lehner  
Contact Title: Not reported  
Year Closed: Not reported  
Open to Public Flag: No  
Website: Not reported  
Latitude: Not reported  
Longitude: Not reported

**ALLSITES:**

Name: TACOMA YARD DTG



Map ID  
Direction  
Distance  
Elevation

MAP FINDINGS

Site

Database(s)

EDR ID Number  
EPA ID Number

**AMERICAN PETROLEUM ENVIRONMENTAL SERVICES (Continued)**

**1010736935**

Facility Id: 96403

Name: APES1 LLC  
Facility Id: 13278

**FINDS:**

Registry ID: 110033624111

Click Here:

**Environmental Interest/Information System:**

Washington Facility / Site Identification System (WA-FSIS) provides a means to query and display data maintained by the Washington Department of Ecology. This system contains key information for each facility/site that is currently, or has been, of interest to the Air Quality, Dam Safety, Hazardous Waste, Toxics Cleanup, and Water Quality Programs.

US National Pollutant Discharge Elimination System (NPDES) module of the Compliance Information System (ICIS) tracks surface water permits issued under the Clean Water Act. Under NPDES, all facilities that discharge pollutants from any point source into waters of the United States are required to obtain a permit. The permit will likely contain limits on what can be discharged, impose monitoring and reporting requirements, and include other provisions to ensure that the discharge does not adversely affect water quality.

RCRAInfo is a national information system that supports the Resource Conservation and Recovery Act (RCRA) program through the tracking of events and activities related to facilities that generate, transport, and treat, store, or dispose of hazardous waste. RCRAInfo allows RCRA program staff to track the notification, permit, compliance, and corrective action activities required under RCRA.

**HAZARDOUS WASTE BIENNIAL REPORTER**

ICIS (Integrated Compliance Information System) is the Integrated Compliance Information System and provides a database that, when complete, will contain integrated Enforcement and Compliance information across most of EPA's programs. The vision for ICIS is to replace EPA's independent databases that contain Enforcement data with a single repository for that information. Currently, ICIS contains all Federal Administrative and Judicial enforcement actions. This information is maintained in ICIS by EPA in the Regional offices and its Headquarters. A future release of ICIS will replace the Permit Compliance System (PCS) which supports the NPDES and will integrate that information with Federal actions already in the system. ICIS also has the capability to track other activities occurring in the Region that support Compliance and Enforcement programs. These include; Incident Tracking, Compliance Assistance, and Compliance Monitoring.

[Click this hyperlink](#) while viewing on your computer to access additional FINDS: detail in the EDR Site Report.

**ECHO:**

Envid: 1010736935  
Registry ID: 110033624111  
DFR URL: <http://echo.epa.gov/detailed-facility-report?fid=110033624111>  
Name: AMERICAN PETROLEUM ENVIRONMENTAL SERVICES  
Address: 2117 E RIVER ST  
City,State,Zip: TACOMA, WA 98421



Map ID  
Direction  
Distance  
Elevation

MAP FINDINGS

Site

Database(s)

EDR ID Number  
EPA ID Number

**AMERICAN PETROLEUM ENVIRONMENTAL SERVICES (Continued)**

**1010736935**

WA MANIFEST:

Name:	AMERICAN PETROLEUM ENV SVCS INC
Address:	2117 E RIVER ST
City,State,Zip:	TACOMA, WA 98421
Facility Address 2:	Not reported
Facility ID:	13278
EPA ID:	WAH000031093
NAICS:	484110
State Waste Code Desc:	Not reported
Federal Waste Code Desc:	Not reported
Form Comm:	Not reported
Data Year:	2015
Permit by Rule:	False
Mailing Address 2:	Not reported
Treatment by Generator:	False
Mixed Radioactive Waste:	False
Importer of Hazardous Waste:	False
Immediate Recycler:	False
Treatment/Storage/Disposal/Recycling Facility:	False
Generator of Dangerous Fuel Waste:	False
Generator Marketing to Burner:	False
Other Marketers (i.e., blender, distributor, etc.):	False
Utility Boiler Burner:	False
Industry Boiler Burner:	False
Industrial Furnace:	False
Smelter Defferal:	False
Universal Waste:	Not reported
Off-Specification:	Not reported
LN Address 2:	Not reported
Tax Reg #:	602308286
Business Type:	EnvironmentalRecycler
Mail Name:	American Petroleum Env Svcs Inc
Mailing Address:	402 Valley Ave NW, Ste A-108
Mailing City,State,Zip:	Puyallup, WA 98371
Legal Organization Name:	American Petroleum Env Svcs Inc
Legal Organization Type:	Private
Legal Contact:	Not reported
Legal Address:	2117 E River St
Legal Address 2:	Not reported
Legal City,State,Zip:	Tacoma, WA 98421-1510
Legal Phone Number:	(253)538-5252
Legal Effective Date:	05/05/2006
Land Organization Name:	Not reported
Land Organization Type:	Private
Land Contact:	Randy Soule
Land Address:	14830 Kivett Lane
Land City,State,Zip:	Reno, NV 89521
Land Phone Number:	775-762-2797
Operator Organization Name:	American Petroleum Environmental
Operator Organization Type:	Private
Operator:	Not reported
Operator Address:	2117 E River St
Operator Address 2:	Not reported
Operator City,State,Zip:	Tacoma, WA 98421-1510
Operator Phone Number:	(253)538-5252
Operator Effective Date:	01/01/2014
Site Contact:	Mike Mazza



Map ID  
Direction  
Distance  
Elevation

MAP FINDINGS

Site

Database(s)

EDR ID Number  
EPA ID Number

**AMERICAN PETROLEUM ENVIRONMENTAL SERVICES (Continued)**

**1010736935**

Site Contact Address:	2117 E River St
Contact City,State,Zip:	Tacoma, WA 98421-1510
Site Contact Phone Number:	(253)538-5252
Site Contact Email:	mmazza@apes-inc.com
Gen Status Code:	XQG
Monthly Generation:	False
Batch Generation:	False
One Time Generation:	False
Transport Own Waste:	False
Tranports Other Waste:	False
Recycler Onsite:	False
Transfer Facility:	False
Other Exemption:	Not reported
UW Battery Gen:	False
Used Oil Transporter:	True
Used Oil Transfer Facility:	True
Used Oil Processor:	False
Used Oil Refiner:	False
Used Oil Fuel Marketer Directs Shipments:	True
Used Oil Fuel Marketer Meets Specs:	True
Site Contact Address 2:	Not reported
Name:	AMERICAN PETROLEUM ENV SVCS INC
Address:	2117 E RIVER ST
City,State,Zip:	TACOMA, WA 98421
Facility Address 2:	Not reported
Facility ID:	13278
EPA ID:	WAH000031093
NAICS:	484110
State Waste Code Desc:	Not reported
Federal Waste Code Desc:	Not reported
Form Comm:	Not reported
Data Year:	2014
Permit by Rule:	False
Mailing Address 2:	Not reported
Treatment by Generator:	False
Mixed Radioactive Waste:	False
Importer of Hazardous Waste:	False
Immediate Recycler:	False
Treatment/Storage/Disposal/Recycling Facility:	False
Generator of Dangerous Fuel Waste:	False
Generator Marketing to Burner:	False
Other Marketers (i.e., blender, distributor, etc.):	False
Utility Boiler Burner:	False
Industry Boiler Burner:	False
Industrial Furnace:	False
Smelter Defferal:	False
Universal Waste:	Not reported
Off-Specification:	Not reported
LN Address 2:	Not reported
Tax Reg #:	602308286
Business Type:	EnvironmentalRecycler
Mail Name:	American Petroleum Env Svcs Inc
Mailing Address:	2117 E River St
Mailing City,State,Zip:	Tacoma, WA 98421-1510
Legal Organization Name:	American Petroleum Env Svcs Inc
Legal Organization Type:	Private



Map ID  
Direction  
Distance  
Elevation

MAP FINDINGS

Site

Database(s)

EDR ID Number  
EPA ID Number

**AMERICAN PETROLEUM ENVIRONMENTAL SERVICES (Continued)**

**1010736935**

Legal Contact:	Not reported
Legal Address:	2117 E River St
Legal Address 2:	Not reported
Legal City,State,Zip:	Tacoma, WA 98421-1510
Legal Phone Number:	(253)538-5252
Legal Effective Date:	05/05/2006
Land Organization Name:	APES 1 LLC
Land Organization Type:	Private
Land Contact:	Not reported
Land Address:	2117 E River St
Land City,State,Zip:	Tacoma, WA 98421-1510
Land Phone Number:	(253)538-5252
Operator Organization Name:	American Petroleum Env Svcs Inc
Operator Organization Type:	Private
Operator:	Michael P Mazza
Operator Address:	2117 E River St
Operator Address 2:	Not reported
Operator City,State,Zip:	Tacoma, WA 98421
Operator Phone Number:	(253)538-5252
Operator Effective Date:	05/31/2007
Site Contact:	Michael P Mazza
Site Contact Address:	2117 E River St
Contact City,State,Zip:	Tacoma, WA 98421
Site Contact Phone Number:	(253)538-5252
Site Contact Email:	mmazza@apes-inc.com
Gen Status Code:	XQG
Monthly Generation:	False
Batch Generation:	False
One Time Generation:	False
Transport Own Waste:	False
Tranports Other Waste:	False
Recycler Onsite:	False
Transfer Facility:	False
Other Exemption:	Not reported
UW Battery Gen:	False
Used Oil Transporter:	True
Used Oil Transfer Facility:	True
Used Oil Processor:	False
Used Oil Refiner:	False
Used Oil Fuel Marketer Directs Shipments:	True
Used Oil Fuel Marketer Meets Specs:	True
Site Contact Address 2:	Not reported
Name:	AMERICAN PETROLEUM ENV SVCS INC
Address:	2117 E RIVER ST
City,State,Zip:	TACOMA, WA 98421
Facility Address 2:	Not reported
Facility ID:	13278
EPA ID:	WAH000031093
NAICS:	484110
State Waste Code Desc:	Not reported
Federal Waste Code Desc:	Not reported
Form Comm:	Not reported
Data Year:	2013
Permit by Rule:	False
Mailing Address 2:	Not reported
Treatment by Generator:	False



Map ID  
Direction  
Distance  
Elevation

MAP FINDINGS

Site

Database(s)

EDR ID Number  
EPA ID Number

**AMERICAN PETROLEUM ENVIRONMENTAL SERVICES (Continued)**

**1010736935**

Mixed Radioactive Waste:	False
Importer of Hazardous Waste:	False
Immediate Recycler:	False
Treatment/Storage/Disposal/Recycling Facility:	False
Generator of Dangerous Fuel Waste:	False
Generator Marketing to Burner:	False
Other Marketers (i.e., blender, distributor, etc.):	False
Utility Boiler Burner:	False
Industry Boiler Burner:	False
Industrial Furnace:	False
Smelter Defferal:	False
Universal Waste:	Not reported
Off-Specification:	Not reported
LN Address 2:	Not reported
Tax Reg #:	602308286
Business Type:	EnvironmentalRecycler
Mail Name:	American Petroleum Env Svcs Inc
Mailing Address:	2117 E River St
Mailing City,State,Zip:	Tacoma, WA 98421
Legal Organization Name:	American Petroleum Env Svcs Inc
Legal Organization Type:	Private
Legal Contact:	Not reported
Legal Address:	2117 E River St
Legal Address 2:	Not reported
Legal City,State,Zip:	Tacoma, WA 98421
Legal Phone Number:	(253)538-5252
Legal Effective Date:	05/05/2006
Land Organization Name:	APES 1 LLC
Land Organization Type:	Private
Land Contact:	Not reported
Land Address:	2117 E River St
Land City,State,Zip:	Tacoma, WA 98421
Land Phone Number:	(253)538-5252
Operator Organization Name:	American Petroleum Env Svcs Inc
Operator Organization Type:	Private
Operator:	Michael P Mazza
Operator Address:	2117 E River St
Operator Address 2:	Not reported
Operator City,State,Zip:	Tacoma, WA 98421
Operator Phone Number:	(253)538-5252
Operator Effective Date:	05/31/2007
Site Contact:	Michael P Mazza
Site Contact Address:	2117 E River St
Contact City,State,Zip:	Tacoma, WA 98421
Site Contact Phone Number:	(253)538-5252
Site Contact Email:	mmazza@apes-inc.com
Gen Status Code:	XQG
Monthly Generation:	False
Batch Generation:	False
One Time Generation:	False
Transport Own Waste:	False
Transports Other Waste:	False
Recycler Onsite:	False
Transfer Facility:	False
Other Exemption:	Not reported
UW Battery Gen:	False
Used Oil Transporter:	True



Map ID  
Direction  
Distance  
Elevation

MAP FINDINGS

Site

Database(s)

EDR ID Number  
EPA ID Number

**AMERICAN PETROLEUM ENVIRONMENTAL SERVICES (Continued)**

**1010736935**

Used Oil Transfer Facility:	True
Used Oil Processor:	False
Used Oil Refiner:	False
Used Oil Fuel Marketer Directs Shipments:	True
Used Oil Fuel Marketer Meets Specs:	True
Site Contact Address 2:	Not reported
Name:	AMERICAN PETROLEUM ENV SVCS INC
Address:	2117 E RIVER ST
City,State,Zip:	TACOMA, WA 98421
Facility Address 2:	Not reported
Facility ID:	13278
EPA ID:	WAH000031093
NAICS:	454312
State Waste Code Desc:	Not reported
Federal Waste Code Desc:	Not reported
Form Comm:	Not reported
Data Year:	2012
Permit by Rule:	False
Mailing Address 2:	Not reported
Treatment by Generator:	False
Mixed Radioactive Waste:	False
Importer of Hazardous Waste:	False
Immediate Recycler:	False
Treatment/Storage/Disposal/Recycling Facility:	False
Generator of Dangerous Fuel Waste:	False
Generator Marketing to Burner:	False
Other Marketers (i.e., blender, distributor, etc.):	False
Utility Boiler Burner:	False
Industry Boiler Burner:	False
Industrial Furnace:	False
Smelter Defferal:	False
Universal Waste:	Not reported
Off-Specification:	Not reported
LN Address 2:	Not reported
Tax Reg #:	602308286
Business Type:	EnvironmentalRecycler
Mail Name:	American Petroleum Env Svcs Inc
Mailing Address:	2117 E River St
Mailing City,State,Zip:	Tacoma, WA 98421
Legal Organization Name:	American Petroleum Env Svcs Inc
Legal Organization Type:	Private
Legal Contact:	Not reported
Legal Address:	2117 E River St
Legal Address 2:	Not reported
Legal City,State,Zip:	Tacoma, WA 98421
Legal Phone Number:	(253)538-5252
Legal Effective Date:	05/05/2006
Land Organization Name:	APES 1 LLC
Land Organization Type:	Private
Land Contact:	Not reported
Land Address:	2117 E River St
Land City,State,Zip:	Tacoma, WA 98421
Land Phone Number:	(253)538-5252
Operator Organization Name:	American Petroleum Env Svcs Inc
Operator Organization Type:	Private
Operator:	Michael P Mazza



Map ID  
Direction  
Distance  
Elevation

MAP FINDINGS

Site

Database(s)

EDR ID Number  
EPA ID Number

**AMERICAN PETROLEUM ENVIRONMENTAL SERVICES (Continued)**

**1010736935**

Operator Address:	2117 E River St
Operator Address 2:	Not reported
Operator City,State,Zip:	Tacoma, WA 98421
Operator Phone Number:	(253)538-5252
Operator Effective Date:	05/31/2007
Site Contact:	Michael P Mazza
Site Contact Address:	2117 E River St
Contact City,State,Zip:	Tacoma, WA 98421
Site Contact Phone Number:	(253)538-5252
Site Contact Email:	mmazza@apes-inc.com
Gen Status Code:	XQG
Monthly Generation:	False
Batch Generation:	False
One Time Generation:	False
Transport Own Waste:	False
Tranports Other Waste:	False
Recycler Onsite:	False
Transfer Facility:	False
Other Exemption:	Not reported
UW Battery Gen:	False
Used Oil Transporter:	True
Used Oil Transfer Facility:	True
Used Oil Processor:	False
Used Oil Refiner:	False
Used Oil Fuel Marketer Directs Shipments:	True
Used Oil Fuel Marketer Meets Specs:	True
Site Contact Address 2:	Not reported
Name:	AMERICAN PETROLEUM ENV SVCS INC
Address:	2117 E RIVER ST
City,State,Zip:	TACOMA, WA 98421
Facility Address 2:	Not reported
Facility ID:	13278
EPA ID:	WAH000031093
NAICS:	454312
State Waste Code Desc:	Not reported
Federal Waste Code Desc:	Not reported
Form Comm:	Not reported
Data Year:	2011
Permit by Rule:	False
Mailing Address 2:	Not reported
Treatment by Generator:	False
Mixed Radioactive Waste:	False
Importer of Hazardous Waste:	False
Immediate Recycler:	False
Treatment/Storage/Disposal/Recycling Facility:	False
Generator of Dangerous Fuel Waste:	False
Generator Marketing to Burner:	False
Other Marketers (i.e., blender, distributor, etc.):	False
Utility Boiler Burner:	False
Industry Boiler Burner:	False
Industrial Furnace:	False
Smelter Defferal:	False
Universal Waste:	Not reported
Off-Specification:	Not reported
LN Address 2:	Not reported
Tax Reg #:	602308286



Map ID  
Direction  
Distance  
Elevation

MAP FINDINGS

Site

Database(s)

EDR ID Number  
EPA ID Number

**AMERICAN PETROLEUM ENVIRONMENTAL SERVICES (Continued)**

**1010736935**

Business Type:	EnvironmentalRecycler
Mail Name:	American Petroleum Env Svcs Inc
Mailing Address:	2117 E River St
Mailing City,State,Zip:	Tacoma, WA 98421
Legal Organization Name:	American Petroleum Env Svcs Inc
Legal Organization Type:	Private
Legal Contact:	Not reported
Legal Address:	2117 E River St
Legal Address 2:	Not reported
Legal City,State,Zip:	Tacoma, WA 98421
Legal Phone Number:	(253)538-5252
Legal Effective Date:	05/05/2006
Land Organization Name:	APES 1 LLC
Land Organization Type:	Private
Land Contact:	Not reported
Land Address:	2117 E River St
Land City,State,Zip:	Tacoma, WA 98421
Land Phone Number:	(253)538-5252
Operator Organization Name:	American Petroleum Env Svcs Inc
Operator Organization Type:	Private
Operator:	Michael P Mazza
Operator Address:	2117 E River St
Operator Address 2:	Not reported
Operator City,State,Zip:	Tacoma, WA 98421
Operator Phone Number:	(253)538-5252
Operator Effective Date:	05/31/2007
Site Contact:	Michael P Mazza
Site Contact Address:	2117 E River St
Contact City,State,Zip:	Tacoma, WA 98421
Site Contact Phone Number:	(253)538-5252
Site Contact Email:	mmazza@apes-inc.com
Gen Status Code:	XQG
Monthly Generation:	False
Batch Generation:	False
One Time Generation:	False
Transport Own Waste:	False
Tranports Other Waste:	False
Recycler Onsite:	False
Transfer Facility:	False
Other Exemption:	Not reported
UW Battery Gen:	False
Used Oil Transporter:	True
Used Oil Transfer Facility:	True
Used Oil Processor:	False
Used Oil Refiner:	False
Used Oil Fuel Marketer Directs Shipments:	True
Used Oil Fuel Marketer Meets Specs:	True
Site Contact Address 2:	Not reported
Name:	AMERICAN PETROLEUM ENV SVCS INC
Address:	2117 E RIVER ST
City,State,Zip:	TACOMA, WA 98421
Facility Address 2:	Not reported
Facility ID:	13278
EPA ID:	WAH000031093
NAICS:	454312
State Waste Code Desc:	Not reported



Map ID  
Direction  
Distance  
Elevation

MAP FINDINGS

Site

Database(s)

EDR ID Number  
EPA ID Number

**AMERICAN PETROLEUM ENVIRONMENTAL SERVICES (Continued)**

**1010736935**

Federal Waste Code Desc:	Not reported
Form Comm:	Not reported
Data Year:	2010
Permit by Rule:	False
Mailing Address 2:	Not reported
Treatment by Generator:	False
Mixed Radioactive Waste:	False
Importer of Hazardous Waste:	False
Immediate Recycler:	False
Treatment/Storage/Disposal/Recycling Facility:	False
Generator of Dangerous Fuel Waste:	False
Generator Marketing to Burner:	False
Other Marketers (i.e., blender, distributor, etc.):	False
Utility Boiler Burner:	False
Industry Boiler Burner:	False
Industrial Furnace:	False
Smelter Defferal:	False
Universal Waste:	Not reported
Off-Specification:	Not reported
LN Address 2:	Not reported
Tax Reg #:	602308286
Business Type:	EnvironmentalRecycler
Mail Name:	American Petroleum Env Svcs Inc
Mailing Address:	2117 E River St
Mailing City,State,Zip:	Tacoma, WA 98421
Legal Organization Name:	American Petroleum Env Svcs Inc
Legal Organization Type:	Private
Legal Contact:	Not reported
Legal Address:	2117 E River St
Legal Address 2:	Not reported
Legal City,State,Zip:	Tacoma, WA 98421
Legal Phone Number:	(253)538-5252
Legal Effective Date:	05/05/2006
Land Organization Name:	APES 1 LLC
Land Organization Type:	Private
Land Contact:	Not reported
Land Address:	2117 E River St
Land City,State,Zip:	Tacoma, WA 98421
Land Phone Number:	(253)538-5252
Operator Organization Name:	American Petroleum Env Svcs Inc
Operator Organization Type:	Private
Operator:	Michael P Mazza
Operator Address:	2117 E River St
Operator Address 2:	Not reported
Operator City,State,Zip:	Tacoma, WA 98421
Operator Phone Number:	(253)538-5252
Operator Effective Date:	05/31/2007
Site Contact:	Michael P Mazza
Site Contact Address:	2117 E River St
Contact City,State,Zip:	Tacoma, WA 98421
Site Contact Phone Number:	(253)538-5252
Site Contact Email:	mmazza@apes-inc.com
Gen Status Code:	XQG
Monthly Generation:	False
Batch Generation:	False
One Time Generation:	False
Transport Own Waste:	False



Map ID  
Direction  
Distance  
Elevation

MAP FINDINGS

Site

Database(s)

EDR ID Number  
EPA ID Number

**AMERICAN PETROLEUM ENVIRONMENTAL SERVICES (Continued)**

**1010736935**

Transports Other Waste:	False
Recycler Onsite:	False
Transfer Facility:	False
Other Exemption:	Not reported
UW Battery Gen:	False
Used Oil Transporter:	True
Used Oil Transfer Facility:	True
Used Oil Processor:	False
Used Oil Refiner:	False
Used Oil Fuel Marketer Directs Shipments:	False
Used Oil Fuel Marketer Meets Specs:	False
Site Contact Address 2:	Not reported
Name:	AMERICAN PETROLEUM ENV SVCS INC
Address:	2117 E RIVER ST
City,State,Zip:	TACOMA, WA 98421
Facility Address 2:	Not reported
Facility ID:	13278
EPA ID:	WAH000031093
NAICS:	454312
State Waste Code Desc:	Not reported
Federal Waste Code Desc:	Not reported
Form Comm:	Not reported
Data Year:	2009
Permit by Rule:	False
Mailing Address 2:	Not reported
Treatment by Generator:	False
Mixed Radioactive Waste:	False
Importer of Hazardous Waste:	False
Immediate Recycler:	False
Treatment/Storage/Disposal/Recycling Facility:	False
Generator of Dangerous Fuel Waste:	False
Generator Marketing to Burner:	False
Other Marketers (i.e., blender, distributor, etc.):	False
Utility Boiler Burner:	False
Industry Boiler Burner:	False
Industrial Furnace:	False
Smelter Defferal:	False
Universal Waste:	Not reported
Off-Specification:	Not reported
LN Address 2:	Not reported
Tax Reg #:	602308286
Business Type:	EnvironmentalRecycler
Mail Name:	American Petroleum Env Svcs Inc
Mailing Address:	2117 E River St
Mailing City,State,Zip:	Tacoma, WA 98421
Legal Organization Name:	American Petroleum Env Svcs Inc
Legal Organization Type:	Private
Legal Contact:	Not reported
Legal Address:	2117 E River St
Legal Address 2:	Not reported
Legal City,State,Zip:	Tacoma, WA 98421
Legal Phone Number:	(253)538-5252
Legal Effective Date:	05/05/2006
Land Organization Name:	APES 1 LLC
Land Organization Type:	Private
Land Contact:	Not reported



Map ID  
Direction  
Distance  
Elevation

MAP FINDINGS

Site

Database(s)

EDR ID Number  
EPA ID Number

**AMERICAN PETROLEUM ENVIRONMENTAL SERVICES (Continued)**

**1010736935**

Land Address:	2117 E River St
Land City,State,Zip:	Tacoma, WA 98421
Land Phone Number:	(253)538-5252
Operator Organization Name:	American Petroleum Env Svcs Inc
Operator Organization Type:	Private
Operator:	Michael P Mazza
Operator Address:	2117 E River St
Operator Address 2:	Not reported
Operator City,State,Zip:	Tacoma, WA 98421
Operator Phone Number:	(253)538-5252
Operator Effective Date:	05/31/2007
Site Contact:	Michael P Mazza
Site Contact Address:	2117 E River St
Contact City,State,Zip:	Tacoma, WA 98421
Site Contact Phone Number:	(253)538-5252
Site Contact Email:	mmazza@apes-inc.com
Gen Status Code:	XQG
Monthly Generation:	False
Batch Generation:	False
One Time Generation:	False
Transport Own Waste:	False
Tranports Other Waste:	False
Recycler Onsite:	False
Transfer Facility:	False
Other Exemption:	Not reported
UW Battery Gen:	False
Used Oil Transporter:	False
Used Oil Transfer Facility:	True
Used Oil Processor:	False
Used Oil Refiner:	False
Used Oil Fuel Marketer Directs Shipments:	True
Used Oil Fuel Marketer Meets Specs:	True
Site Contact Address 2:	Not reported
Name:	AMERICAN PETROLEUM ENV SVCS INC
Address:	2117 E RIVER ST
City,State,Zip:	TACOMA, WA 98421
Facility Address 2:	Not reported
Facility ID:	7039265
EPA ID:	WAH000031093
NAICS:	454312
State Waste Code Desc:	Not reported
Federal Waste Code Desc:	Not reported
Form Comm:	Not reported
Data Year:	2008
Permit by Rule:	False
Mailing Address 2:	Not reported
Treatment by Generator:	False
Mixed Radioactive Waste:	False
Importer of Hazardous Waste:	False
Immediate Recycler:	False
Treatment/Storage/Disposal/Recycling Facility:	False
Generator of Dangerous Fuel Waste:	False
Generator Marketing to Burner:	False
Other Marketers (i.e., blender, distributor, etc.):	False
Utility Boiler Burner:	False
Industry Boiler Burner:	False



Map ID  
Direction  
Distance  
Elevation

MAP FINDINGS

Site

Database(s)

EDR ID Number  
EPA ID Number

**AMERICAN PETROLEUM ENVIRONMENTAL SERVICES (Continued)**

**1010736935**

Industrial Furnace:	False
Smelter Defferal:	False
Universal Waste:	Not reported
Off-Specification:	Not reported
LN Address 2:	Not reported
Tax Reg #:	602308286
Business Type:	EnvironmentalRecycler
Mail Name:	American Petroleum Env Svcs Inc
Mailing Address:	2117 E River St
Mailing City,State,Zip:	Tacoma, WA 98421
Legal Organization Name:	American Petroleum Env Svcs Inc
Legal Organization Type:	Private
Legal Contact:	Not reported
Legal Address:	2117 E River St
Legal Address 2:	Not reported
Legal City,State,Zip:	Tacoma, WA 98421
Legal Phone Number:	(253)538-5252
Legal Effective Date:	05/05/2006
Land Organization Name:	APES 1 LLC
Land Organization Type:	Private
Land Contact:	Not reported
Land Address:	2117 E River St
Land City,State,Zip:	Tacoma, WA 98421
Land Phone Number:	(253)538-5252
Operator Organization Name:	American Petroleum Env Svcs Inc
Operator Organization Type:	Private
Operator:	Michael P Mazza
Operator Address:	2117 E River St
Operator Address 2:	Not reported
Operator City,State,Zip:	Tacoma, WA 98421
Operator Phone Number:	(253)538-5252
Operator Effective Date:	05/31/2007
Site Contact:	Michael P Mazza
Site Contact Address:	2117 E River St
Contact City,State,Zip:	Tacoma, WA 98421
Site Contact Phone Number:	(253)538-5252
Site Contact Email:	mmazza@apes-inc.com
Gen Status Code:	XQG
Monthly Generation:	False
Batch Generation:	False
One Time Generation:	False
Transport Own Waste:	True
Tranports Other Waste:	True
Recycler Onsite:	False
Transfer Facility:	True
Other Exemption:	Not reported
UW Battery Gen:	False
Used Oil Transporter:	True
Used Oil Transfer Facility:	True
Used Oil Processor:	True
Used Oil Refiner:	True
Used Oil Fuel Marketer Directs Shipments:	True
Used Oil Fuel Marketer Meets Specs:	True
Site Contact Address 2:	Not reported

Name:	AMERICAN PETROLEUM ENV SVCS INC
Address:	2117 E RIVER ST



Map ID  
Direction  
Distance  
Elevation

MAP FINDINGS

Site

Database(s)

EDR ID Number  
EPA ID Number

**AMERICAN PETROLEUM ENVIRONMENTAL SERVICES (Continued)**

**1010736935**

City,State,Zip:	TACOMA, WA 98421
Facility Address 2:	Not reported
Facility ID:	7039265
EPA ID:	WAH000031093
NAICS:	454312
State Waste Code Desc:	Not reported
Federal Waste Code Desc:	Not reported
Form Comm:	Not reported
Data Year:	Not reported
Permit by Rule:	F
Mailing Address 2:	Not reported
Treatment by Generator:	F
Mixed Radioactive Waste:	F
Importer of Hazardous Waste:	F
Immediate Recycler:	F
Treatment/Storage/Disposal/Recycling Facility:	F
Generator of Dangerous Fuel Waste:	F
Generator Marketing to Burner:	F
Other Marketers (i.e., blender, distributor, etc.):	F
Utility Boiler Burner:	F
Industry Boiler Burner:	F
Industrial Furnace:	F
Smelter Defferal:	F
Universal Waste:	Not reported
Off-Specification:	Not reported
LN Address 2:	Not reported
Tax Reg #:	602308286
Business Type:	EnvironmentalRecycler
Mail Name:	American Petroleum Env Svcs Inc
Mailing Address:	2117 E River St
Mailing City,State,Zip:	Tacoma, WA 98421
Legal Organization Name:	American Petroleum Env Svcs Inc
Legal Organization Type:	Private
Legal Contact:	Not reported
Legal Address:	2117 E River St
Legal Address 2:	Not reported
Legal City,State,Zip:	Tacoma, WA 98421
Legal Phone Number:	(253)538-5252
Legal Effective Date:	05/05/2006
Land Organization Name:	APES 1 LLC
Land Organization Type:	Private
Land Contact:	Not reported
Land Address:	2117 E River St
Land City,State,Zip:	Tacoma, WA 98421
Land Phone Number:	(253)538-5252
Operator Organization Name:	American Petroleum Env Svcs Inc
Operator Organization Type:	Private
Operator:	Michael P Mazza
Operator Address:	2117 E River St
Operator Address 2:	Not reported
Operator City,State,Zip:	Tacoma, WA 98421
Operator Phone Number:	(253)538-5252
Operator Effective Date:	05/31/2007
Site Contact:	Michael P Mazza
Site Contact Address:	2117 E River St
Contact City,State,Zip:	Tacoma, WA 98421
Site Contact Phone Number:	(253)538-5252



Map ID  
Direction  
Distance  
Elevation

MAP FINDINGS

Site

Database(s)

EDR ID Number  
EPA ID Number

**AMERICAN PETROLEUM ENVIRONMENTAL SERVICES (Continued)**

**1010736935**

Site Contact Email:	mmazza@apes-inc.com
Gen Status Code:	XQG
Monthly Generation:	F
Batch Generation:	F
One Time Generation:	F
Transport Own Waste:	T
Tranports Other Waste:	T
Recycler Onsite:	F
Transfer Facility:	F
Other Exemption:	Not reported
UW Battery Gen:	F
Used Oil Transporter:	T
Used Oil Transfer Facility:	T
Used Oil Processor:	T
Used Oil Refiner:	T
Used Oil Fuel Marketer Directs Shipments:	T
Used Oil Fuel Marketer Meets Specs:	T
Site Contact Address 2:	Not reported
Name:	AMERICAN PETROLEUM ENV SVCS INC
Address:	2117 E RIVER ST
City,State,Zip:	TACOMA, WA 98421
Facility Address 2:	Not reported
Facility ID:	7039265
EPA ID:	WAH000031093
NAICS:	423930
State Waste Code Desc:	Not reported
Federal Waste Code Desc:	Not reported
Form Comm:	Not reported
Data Year:	Not reported
Permit by Rule:	F
Mailing Address 2:	Not reported
Treatment by Generator:	F
Mixed Radioactive Waste:	F
Importer of Hazardous Waste:	F
Immediate Recycler:	F
Treatment/Storage/Disposal/Recycling Facility:	F
Generator of Dangerous Fuel Waste:	F
Generator Marketing to Burner:	F
Other Marketers (i.e., blender, distributor, etc.):	F
Utility Boiler Burner:	F
Industry Boiler Burner:	F
Industrial Furnace:	F
Smelter Defferal:	F
Universal Waste:	Not reported
Off-Specification:	Not reported
LN Address 2:	Not reported
Tax Reg #:	602308286
Business Type:	EnvironmentalRecycler
Mail Name:	American Petroleum Env Svcs Inc
Mailing Address:	2117 E River St
Mailing City,State,Zip:	Tacoma, WA 98421
Legal Organization Name:	American Petroleum Env Svcs Inc
Legal Organization Type:	Private
Legal Contact:	Not reported
Legal Address:	2117 E River St
Legal Address 2:	Not reported



Map ID  
Direction  
Distance  
Elevation

MAP FINDINGS

Site

Database(s)

EDR ID Number  
EPA ID Number

**AMERICAN PETROLEUM ENVIRONMENTAL SERVICES (Continued)**

**1010736935**

Legal City,State,Zip:	Tacoma, WA 98421
Legal Phone Number:	(253)538-5252
Legal Effective Date:	05/05/2006
Land Organization Name:	APES 1 LLC
Land Organization Type:	Private
Land Contact:	Not reported
Land Address:	2117 E River St
Land City,State,Zip:	Tacoma, WA 98421
Land Phone Number:	(253)538-5252
Operator Organization Name:	American Petroleum Env Svcs Inc
Operator Organization Type:	Private
Operator:	Michael P Mazza
Operator Address:	2117 E River St
Operator Address 2:	Not reported
Operator City,State,Zip:	Tacoma, WA 98421
Operator Phone Number:	(253)538-5252
Operator Effective Date:	05/31/2007
Site Contact:	Michael P Mazza
Site Contact Address:	2117 E River St
Contact City,State,Zip:	Tacoma, WA 98421
Site Contact Phone Number:	(253)538-5252
Site Contact Email:	mmazza@apes-inc.com
Gen Status Code:	XQG
Monthly Generation:	F
Batch Generation:	F
One Time Generation:	F
Transport Own Waste:	F
Tranports Other Waste:	F
Recycler Onsite:	F
Transfer Facility:	F
Other Exemption:	Not reported
UW Battery Gen:	F
Used Oil Transporter:	T
Used Oil Transfer Facility:	T
Used Oil Processor:	F
Used Oil Refiner:	F
Used Oil Fuel Marketer Directs Shipments:	T
Used Oil Fuel Marketer Meets Specs:	T
Site Contact Address 2:	Not reported

[Click this hyperlink](#) while viewing on your computer to access  
1 additional WA MANIFEST: record(s) in the EDR Site Report.

**NPDES:**

Name:	TACOMA YARD DTG
Address:	2117 E RIVER ST
City,State,Zip:	TACOMA, WA 98421
Facility Status:	Not reported
Facility Type:	Industrial SW GP
Admin Region:	Headquarters
Date Issued:	11/20/2019
Latitude:	Not reported
Longitude:	Not reported
Permit ID:	WAR307170
Permit Version:	Not reported
Permit Status:	Active
Permit SubStatus:	Not reported



Map ID  
Direction  
Distance  
Elevation

MAP FINDINGS

Site

Database(s)

EDR ID Number  
EPA ID Number

**AMERICAN PETROLEUM ENVIRONMENTAL SERVICES (Continued)**

**1010736935**

Ecology Contact: Not reported  
WRIA: Not reported  
Permit Expiration Date: 12/31/2024  
Effective Date: 01/01/2020  
Days to Expiration: -1632  
  
Name: ENCORE TACOMA  
Address: 2117 E RIVER ST  
City,State,Zip: TACOMA, WA 98421  
Facility Status: Not reported  
Facility Type: Construction SW GP  
Admin Region: Headquarters  
Date Issued: 11/18/2015  
Latitude: Not reported  
Longitude: Not reported  
Permit ID: WAR305636  
Permit Version: Not reported  
Permit Status: Active  
Permit SubStatus: Not reported  
Ecology Contact: Not reported  
WRIA: Not reported  
Permit Expiration Date: 12/31/2020  
Effective Date: 07/31/2017  
Days to Expiration: -171

295  
NNE  
1/2-1  
0.612 mi.  
3233 ft.

**CHEVRON BULK PLANT USA 1348**  
**1656 E J ST**  
**TACOMA, WA 98421**

**WA HSL** **S110038941**  
**WA CSCSL** **N/A**  
**WA ALLSITES**

**Relative:**  
**Lower**  
**Actual:**  
**11 ft.**

HSL:  
Name: CHEVRON BULK PLANT USA 1348  
Address: Not reported  
City,State,Zip: TACOMA, WA  
edr\_fstat: WA  
edr\_fzip: Not reported  
edr\_fcnty: PIERCE  
edr\_zip: Not reported  
**Facility Type: Hazardous Sites List**  
Facility Status: Cleanup Started  
FSID Number: 1234  
Rank: 1  
Region: SW  
EDR Link ID: 1234  
Region Decode: SOUTHWEST REGIONAL OFFICE

CSCSL:  
Name: CHEVRON BULK PLANT USA 1348  
Address: 1656 E J ST  
City,State,Zip: TACOMA, WA 98421  
Facility ID: 1234  
Region: Southwest  
Lat/Long: 47.249240000263 / -122.4226299997  
Clean Up Siteid: 3762  
Site Status: Cleanup Started  
Contaminant Name: Benzene



Map ID  
Direction  
Distance  
Elevation

MAP FINDINGS

Site

Database(s)

EDR ID Number  
EPA ID Number

**CHEVRON BULK PLANT USA 1348 (Continued)**

**S110038941**

Alternate Site Names: ANDOR GRIFFIN TACOMA,BOWMAN OIL,BOWMAN OIL & PROPANE,CHEVRON BULK PLANT TACOMA,CHEVRON BULK TERMINAL,STANDARD OIL BULK FUEL TERMINAL

Site Rank: 1 - Highest Assessed Risk  
Has Institutional Control: Not reported  
Past VCP: Not reported  
Current VCP: Not reported  
Ground Water: Confirmed Above Cleanup Levels  
Surface Water: Not reported  
Soil: Confirmed Above Cleanup Levels  
Sediment: Not reported  
Air: Not reported  
Bedrock: Not reported  
Responsible Unit: Southwest

Name: CHEVRON BULK PLANT USA 1348  
Address: 1656 E J ST  
City,State,Zip: TACOMA, WA 98421  
Facility ID: 1234  
Region: Southwest  
Lat/Long: 47.249240000263 / -122.4226299997  
Clean Up Siteid: 3762

Site Status: Cleanup Started  
Contaminant Name: Metals Priority Pollutants  
Alternate Site Names: ANDOR GRIFFIN TACOMA,BOWMAN OIL,BOWMAN OIL & PROPANE,CHEVRON BULK PLANT TACOMA,CHEVRON BULK TERMINAL,STANDARD OIL BULK FUEL TERMINAL

Site Rank: 1 - Highest Assessed Risk  
Has Institutional Control: Not reported  
Past VCP: Not reported  
Current VCP: Not reported  
Ground Water: Suspected  
Surface Water: Not reported  
Soil: Suspected  
Sediment: Not reported  
Air: Not reported  
Bedrock: Not reported  
Responsible Unit: Southwest

Name: CHEVRON BULK PLANT USA 1348  
Address: 1656 E J ST  
City,State,Zip: TACOMA, WA 98421  
Facility ID: 1234  
Region: Southwest  
Lat/Long: 47.249240000263 / -122.4226299997  
Clean Up Siteid: 3762

Site Status: Cleanup Started  
Contaminant Name: Non-Halogenated Solvents  
Alternate Site Names: ANDOR GRIFFIN TACOMA,BOWMAN OIL,BOWMAN OIL & PROPANE,CHEVRON BULK PLANT TACOMA,CHEVRON BULK TERMINAL,STANDARD OIL BULK FUEL TERMINAL

Site Rank: 1 - Highest Assessed Risk  
Has Institutional Control: Not reported  
Past VCP: Not reported  
Current VCP: Not reported  
Ground Water: Confirmed Above Cleanup Levels  
Surface Water: Not reported  
Soil: Confirmed Above Cleanup Levels  
Sediment: Not reported  
Air: Not reported



Map ID  
Direction  
Distance  
Elevation

MAP FINDINGS

Site

Database(s)

EDR ID Number  
EPA ID Number

**CHEVRON BULK PLANT USA 1348 (Continued)**

**S110038941**

Bedrock: Not reported  
Responsible Unit: Southwest

Name: CHEVRON BULK PLANT USA 1348  
Address: 1656 E J ST  
City,State,Zip: TACOMA, WA 98421  
Facility ID: 1234  
Region: Southwest  
Lat/Long: 47.249240000263 / -122.4226299997  
Clean Up Siteid: 3762  
Site Status: Cleanup Started  
Contaminant Name: Petroleum Products-Unspecified  
Alternate Site Names: ANDOR GRIFFIN TACOMA,BOWMAN OIL,BOWMAN OIL & PROPANE,CHEVRON BULK PLANT TACOMA,CHEVRON BULK TERMINAL,STANDARD OIL BULK FUEL TERMINAL

Site Rank: 1 - Highest Assessed Risk  
Has Institutional Control: Not reported  
Past VCP: Not reported  
Current VCP: Not reported  
Ground Water: Confirmed Above Cleanup Levels  
Surface Water: Suspected  
Soil: Confirmed Above Cleanup Levels  
Sediment: Not reported  
Air: Suspected  
Bedrock: Not reported  
Responsible Unit: Southwest

Name: CHEVRON BULK PLANT USA 1348  
Address: 1656 E J ST  
City,State,Zip: TACOMA, WA 98421  
Facility ID: 1234  
Region: Southwest  
Lat/Long: 47.249240000263 / -122.4226299997  
Clean Up Siteid: 3762  
Site Status: Cleanup Started  
Contaminant Name: Petroleum-Diesel  
Alternate Site Names: ANDOR GRIFFIN TACOMA,BOWMAN OIL,BOWMAN OIL & PROPANE,CHEVRON BULK PLANT TACOMA,CHEVRON BULK TERMINAL,STANDARD OIL BULK FUEL TERMINAL

Site Rank: 1 - Highest Assessed Risk  
Has Institutional Control: Not reported  
Past VCP: Not reported  
Current VCP: Not reported  
Ground Water: Confirmed Above Cleanup Levels  
Surface Water: Not reported  
Soil: Confirmed Above Cleanup Levels  
Sediment: Not reported  
Air: Not reported  
Bedrock: Not reported  
Responsible Unit: Southwest

Name: CHEVRON BULK PLANT USA 1348  
Address: 1656 E J ST  
City,State,Zip: TACOMA, WA 98421  
Facility ID: 1234  
Region: Southwest  
Lat/Long: 47.249240000263 / -122.4226299997  
Clean Up Siteid: 3762  
Site Status: Cleanup Started



Map ID  
Direction  
Distance  
Elevation

MAP FINDINGS

Site

Database(s)

EDR ID Number  
EPA ID Number

**CHEVRON BULK PLANT USA 1348 (Continued)**

**S110038941**

Contaminant Name: Petroleum-Gasoline  
Alternate Site Names: ANDOR GRIFFIN TACOMA,BOWMAN OIL,BOWMAN OIL & PROPANE,CHEVRON BULK PLANT TACOMA,CHEVRON BULK TERMINAL,STANDARD OIL BULK FUEL TERMINAL  
Site Rank: 1 - Highest Assessed Risk  
Has Institutional Control: Not reported  
Past VCP: Not reported  
Current VCP: Not reported  
Ground Water: Confirmed Above Cleanup Levels  
Surface Water: Not reported  
Soil: Confirmed Above Cleanup Levels  
Sediment: Not reported  
Air: Not reported  
Bedrock: Not reported  
Responsible Unit: Southwest

Name: CHEVRON BULK PLANT USA 1348  
Address: 1656 E J ST  
City,State,Zip: TACOMA, WA 98421  
Facility ID: 1234  
Region: Southwest  
Lat/Long: 47.249240000263 / -122.4226299997  
Clean Up Siteid: 3762  
Site Status: Cleanup Started  
Contaminant Name: Petroleum-Other  
Alternate Site Names: ANDOR GRIFFIN TACOMA,BOWMAN OIL,BOWMAN OIL & PROPANE,CHEVRON BULK PLANT TACOMA,CHEVRON BULK TERMINAL,STANDARD OIL BULK FUEL TERMINAL  
Site Rank: 1 - Highest Assessed Risk  
Has Institutional Control: Not reported  
Past VCP: Not reported  
Current VCP: Not reported  
Ground Water: Confirmed Above Cleanup Levels  
Surface Water: Not reported  
Soil: Confirmed Above Cleanup Levels  
Sediment: Not reported  
Air: Not reported  
Bedrock: Not reported  
Responsible Unit: Southwest

Name: CHEVRON BULK PLANT USA 1348  
Address: 1656 E J ST  
City,State,Zip: TACOMA, WA 98421  
Facility ID: 1234  
Region: Southwest  
Lat/Long: 47.249240000263 / -122.4226299997  
Clean Up Siteid: 3762  
Site Status: Cleanup Started  
Contaminant Name: Polycyclic Aromatic Hydrocarbons  
Alternate Site Names: ANDOR GRIFFIN TACOMA,BOWMAN OIL,BOWMAN OIL & PROPANE,CHEVRON BULK PLANT TACOMA,CHEVRON BULK TERMINAL,STANDARD OIL BULK FUEL TERMINAL  
Site Rank: 1 - Highest Assessed Risk  
Has Institutional Control: Not reported  
Past VCP: Not reported  
Current VCP: Not reported  
Ground Water: Suspected  
Surface Water: Not reported  
Soil: Suspected  
Sediment: Not reported



Map ID  
Direction  
Distance  
Elevation

MAP FINDINGS

Site

Database(s)

EDR ID Number  
EPA ID Number

**CHEVRON BULK PLANT USA 1348 (Continued)**

**S110038941**

Air: Not reported  
Bedrock: Not reported  
Responsible Unit: Southwest

**ALLSITES:**

Name: CHEVRON BULK PLANT USA 1348  
Facility Id: 1234

**296**  
**ENE**  
**1/2-1**  
**0.617 mi.**  
**3259 ft.**

**PILOT TRAVEL CENTER #1173**  
**1440 PUYALLUP AVE**  
**TACOMA, WA 98421**

**WA CSCSL** **1000838722**  
**WA UST** **N/A**  
**WA INST CONTROL**  
**WA ALLSITES**  
**WA Financial Assurance**

**Relative:**  
**Lower**

**CSCSL:**

**Actual:**  
**21 ft.**

Name: ARCO 5727  
Address: 1440 PUYALLUP AVE  
City,State,Zip: TACOMA, WA 98421  
Facility ID: 98738811  
Region: Southwest  
Lat/Long: 47.242111 / -122.412389  
Clean Up Siteid: 3750  
Site Status: Cleanup Started  
Contaminant Name: Metals Priority Pollutants  
Alternate Site Names: ARCO 05727,ARCO 5727 PSI 5279,PILOT TRAVEL CENTER #1173,PYRAMID GOLD I  
Site Rank: Not reported  
Has Institutional Control:True  
Past VCP: True  
Current VCP: True  
Ground Water: Confirmed Above Cleanup Levels  
Surface Water: Not reported  
Soil: Not reported  
Sediment: Not reported  
Air: Not reported  
Bedrock: Not reported  
Responsible Unit: Southwest

Name: ARCO 5727  
Address: 1440 PUYALLUP AVE  
City,State,Zip: TACOMA, WA 98421  
Facility ID: 98738811  
Region: Southwest  
Lat/Long: 47.242111 / -122.412389  
Clean Up Siteid: 3750  
Site Status: Cleanup Started  
Contaminant Name: Non-Halogenated Solvents  
Alternate Site Names: ARCO 05727,ARCO 5727 PSI 5279,PILOT TRAVEL CENTER #1173,PYRAMID GOLD I  
Site Rank: Not reported  
Has Institutional Control:True  
Past VCP: True  
Current VCP: True  
Ground Water: Confirmed Above Cleanup Levels  
Surface Water: Not reported  
Soil: Not reported  
Sediment: Not reported  
Air: Not reported  
Bedrock: Not reported



Map ID  
Direction  
Distance  
Elevation

MAP FINDINGS

Site

Database(s)

EDR ID Number  
EPA ID Number

**PILOT TRAVEL CENTER #1173 (Continued)**

**1000838722**

Responsible Unit: Southwest

Name: ARCO 5727  
Address: 1440 PUYALLUP AVE  
City,State,Zip: TACOMA, WA 98421  
Facility ID: 98738811  
Region: Southwest  
Lat/Long: 47.242111 / -122.412389  
Clean Up Siteid: 3750  
Site Status: Cleanup Started  
Contaminant Name: Petroleum Products-Unspecified  
Alternate Site Names: ARCO 05727,ARCO 5727 PSI 5279,PILOT TRAVEL CENTER #1173,PYRAMID GOLD I  
Site Rank: Not reported  
Has Institutional Control:True  
Past VCP: True  
Current VCP: True  
Ground Water: Confirmed Above Cleanup Levels  
Surface Water: Not reported  
Soil: Confirmed Above Cleanup Levels  
Sediment: Not reported  
Air: Not reported  
Bedrock: Not reported  
Responsible Unit: Southwest

**UST:**

Name: PILOT TRAVEL CENTER #1173  
Address: 1440 PUYALLUP AVE  
City: TACOMA  
Zip: 98421  
Facility ID: 98738811  
Site Id: 100170  
UBI: Not reported  
Phone Number: Not reported  
Decimal Latitude: 47.242111  
Decimal Longitude: -122.412389

Tank Name: #5 DIESEL  
Tag Number: A0205  
Tank Status: Operational  
Tank Status Date: 03/29/2011  
Tank Install Date: 06/14/2005  
Tank Closure Date: Not reported  
Capacity Range: 5,000 to 9,999 Gallons  
Tank Permit Expiration Date: 04/30/2021  
Tank Upgrade Date: Not reported  
Tank Spill Prevention: Spill Bucket/Spill Box  
Tank Overfill Prevention: Overfill Alarm  
Tank Material: Fiberglass Reinforced Plastic  
Tank Construction: Double Wall Tank  
Tank Tightness Test: Not reported  
Tank Corrosion Protection: Corrosion Resistant  
Tank Manifold: Not reported  
Tank Release Detection: Interstitial Monitoring  
Tank SFC Type: Rubber Boot  
Pipe Material: Fiberglass  
Pipe Construction: Double Wall Pipe  
Pipe Primary Release Detection: Automatic Line Leak Detector (ALLD)



Map ID  
Direction  
Distance  
Elevation

MAP FINDINGS

Site

Database(s)

EDR ID Number  
EPA ID Number

**PILOT TRAVEL CENTER #1173 (Continued)**

**1000838722**

Pipe Second Release Detection: Interstitial Monitoring (or Sump Sensor)  
Pipe Corrosion Protection: Corrosion Resistant  
Pipe Pumping System: Pressurized System  
Responsible Unit: Southwest  
Dispenser/Pump SFC Type: Rubber Boot

Name: PILOT TRAVEL CENTER #1173  
Address: 1440 PUYALLUP AVE  
City: TACOMA  
Zip: 98421

Tank Name: REGULAR 1  
Tag Number: A0205  
Tank Status: Operational  
Tank Status Date: 08/06/1996  
Tank Install Date: 04/01/1990  
Tank Closure Date: Not reported  
Capacity Range: 10,000 to 19,999 Gallons  
Tank Permit Expiration Date: 04/30/2021  
Tank Upgrade Date: 03/04/1998  
Tank Spill Prevention: Spill Bucket/Spill Box  
Tank Overfill Prevention: Overfill Alarm  
Tank Material: Fiberglass Reinforced Plastic  
Tank Construction: Double Wall Tank  
Tank Tightness Test: Not reported  
Tank Corrosion Protection: Corrosion Resistant  
Tank Manifold: Not reported  
Tank Release Detection: Interstitial Monitoring  
Tank SFC Type: Rubber Boot  
Pipe Material: Fiberglass  
Pipe Construction: Double Wall Pipe  
Pipe Primary Release Detection: Automatic Line Leak Detector (ALLD)  
Pipe Second Release Detection: Interstitial Monitoring (or Sump Sensor)  
Pipe Corrosion Protection: Corrosion Resistant  
Pipe Pumping System: Pressurized System  
Responsible Unit: Southwest  
Dispenser/Pump SFC Type: Rubber Boot

Name: PILOT TRAVEL CENTER #1173  
Address: 1440 PUYALLUP AVE  
City: TACOMA  
Zip: 98421

Tank Name: SUPER 4  
Tag Number: A0205  
Tank Status: Operational  
Tank Status Date: 08/06/1996  
Tank Install Date: 04/01/1990  
Tank Closure Date: Not reported  
Capacity Range: 10,000 to 19,999 Gallons  
Tank Permit Expiration Date: 04/30/2021  
Tank Upgrade Date: 03/04/1998  
Tank Spill Prevention: Spill Bucket/Spill Box  
Tank Overfill Prevention: Overfill Alarm  
Tank Material: Fiberglass Reinforced Plastic  
Tank Construction: Double Wall Tank  
Tank Tightness Test: Not reported



Map ID  
Direction  
Distance  
Elevation

MAP FINDINGS

Site

Database(s)

EDR ID Number  
EPA ID Number

**PILOT TRAVEL CENTER #1173 (Continued)**

**1000838722**

Tank Corrosion Protection: Corrosion Resistant  
Tank Manifold: Not reported  
Tank Release Detection: Interstitial Monitoring  
Tank SFC Type: Rubber Boot  
Pipe Material: Fiberglass  
Pipe Construction: Double Wall Pipe  
Pipe Primary Release Detection: Automatic Line Leak Detector (ALLD)  
Pipe Second Release Detection: Interstitial Monitoring (or Sump Sensor)  
Pipe Corrosion Protection: Corrosion Resistant  
Pipe Pumping System: Pressurized System  
Responsible Unit: Southwest  
Dispencer/Pump SFC Type: Rubber Boot

Name: PILOT TRAVEL CENTER #1173  
Address: 1440 PUYALLUP AVE  
City: TACOMA  
Zip: 98421

Tank Name: UNLEAD 2  
Tag Number: A0205  
Tank Status: Operational  
Tank Status Date: 08/06/1996  
Tank Install Date: 04/01/1990  
Tank Closure Date: Not reported  
Capacity Range: 10,000 to 19,999 Gallons  
Tank Permit Expiration Date: 04/30/2021  
Tank Upgrade Date: 03/04/1998  
Tank Spill Prevention: Spill Bucket/Spill Box  
Tank Overfill Prevention: Overfill Alarm  
Tank Material: Fiberglass Reinforced Plastic  
Tank Construction: Double Wall Tank  
Tank Tightness Test: Not reported  
Tank Corrosion Protection: Corrosion Resistant  
Tank Manifold: Not reported  
Tank Release Detection: Interstitial Monitoring  
Tank SFC Type: Rubber Boot  
Pipe Material: Fiberglass  
Pipe Construction: Double Wall Pipe  
Pipe Primary Release Detection: Automatic Line Leak Detector (ALLD)  
Pipe Second Release Detection: Interstitial Monitoring (or Sump Sensor)  
Pipe Corrosion Protection: Corrosion Resistant  
Pipe Pumping System: Pressurized System  
Responsible Unit: Southwest  
Dispencer/Pump SFC Type: Rubber Boot

Name: PILOT TRAVEL CENTER #1173  
Address: 1440 PUYALLUP AVE  
City: TACOMA  
Zip: 98421

Tank Name: UNLEAD 3  
Tag Number: A0205  
Tank Status: Operational  
Tank Status Date: 08/06/1996  
Tank Install Date: 04/01/1990  
Tank Closure Date: Not reported  
Capacity Range: 10,000 to 19,999 Gallons



Map ID  
Direction  
Distance  
Elevation

MAP FINDINGS

Site

Database(s)

EDR ID Number  
EPA ID Number

**PILOT TRAVEL CENTER #1173 (Continued)**

**1000838722**

Tank Permit Expiration Date: 04/30/2021  
Tank Upgrade Date: 03/04/1998  
Tank Spill Prevention: Spill Bucket/Spill Box  
Tank Overfill Prevention: Overfill Alarm  
Tank Material: Fiberglass Reinforced Plastic  
Tank Construction: Double Wall Tank  
Tank Tightness Test: Not reported  
Tank Corrosion Protection: Corrosion Resistant  
Tank Manifold: Not reported  
Tank Release Detection: Interstitial Monitoring  
Tank SFC Type: Rubber Boot  
Pipe Material: Fiberglass  
Pipe Construction: Double Wall Pipe  
Pipe Primary Release Detection: Automatic Line Leak Detector (ALLD)  
Pipe Second Release Detection: Interstitial Monitoring (or Sump Sensor)  
Pipe Corrosion Protection: Corrosion Resistant  
Pipe Pumping System: Pressurized System  
Responsible Unit: Southwest  
Dispenser/Pump SFC Type: Rubber Boot

**INST CONTROL:**

Name: ARCO 5727  
Address: 1440 PUYALLUP AVE  
City,State,Zip: TACOMA, WA 98421  
Facility Site ID: 98738811  
Latitude: 47.242111  
Longitude: -122.412389  
Instrument Type: Environmental Covenant  
NFA Date: Not reported  
County Filing # For Individual IC Doc: 2.0151218023e+011  
Filing Date Of Individual IC Doc: 12/18/2015  
Education Programs: False  
Maintenance Requirements: False  
Restrictive Signage: False  
Soil Restriction: False  
Alternate Site Names: ARCO 05727,ARCO 5727 PSI 5279,PILOT TRAVEL CENTER #1173,PYRAMID GOLD I  
Surface Water Restriction: False  
Site Status: Cleanup Started  
Swimming Restriction: False  
Tax Parcel Number: 4715010367  
Control Active: True  
CS ID: 3750  
Region: Southwest  
Responsible Unit: Southwest  
Restrict Shellfish/Finfish Harvesting: False  
Prohibit Removal/Alteration of Buildings: False  
Prohibit New Building Construction: False  
Control Stormwater: False  
Control Vapor/Gas: False  
Restrict Sediment Cap Disturbance: False  
Maintain/Protect Monitoring System: False  
Other: True  
Restrict Land Use: False  
Media Restrictions: Groundwater; Soil  
Restrict All Ground Water Use: True  
Prohibit Domestic Ground Water Well Installation: False  
Prohibit All Soil Disturbance: True



Map ID  
Direction  
Distance  
Elevation

MAP FINDINGS

Site

Database(s)

EDR ID Number  
EPA ID Number

**PILOT TRAVEL CENTER #1173 (Continued)**

**1000838722**

Access Barrier: False

**ALLSITES:**

Name: ARCO 5727  
Facility Id: 98738811

**WA Financial Assurance 1:**

Name: PILOT TRAVEL CENTER #1173  
Address: 1440 PUYALLUP AVE  
City,State,Zip: TACOMA, WA 98421  
DOE Site ID: 100170  
Financial Resp Type: CRUM & FORSTER SPECIALTY INS CO  
Inception Date: 04/19/2014  
Expiration Date: 04/19/2016  
Address 2: Not reported  
Policy Number: STP-107200  
Effective Date: 04/19/2015  
Liability Limit Type: Mktg, > 100 tanks; 1m per occurrence, 2m aggregate  
Compliance Method: Approved pollution liability insurance  
Proof of Responsibility Document Flag: 0  
Retroactive Date: 09/01/2017  
Latitude: 47.242111  
Longitude: -122.412389

Name: PILOT TRAVEL CENTER #1173  
Address: 1440 PUYALLUP AVE  
City,State,Zip: TACOMA, WA 98421  
DOE Site ID: 100170  
Financial Resp Type: CRUM & FORSTER SPECIALTY INS CO  
Inception Date: 04/19/2014  
Expiration Date: 04/19/2017  
Address 2: Not reported  
Policy Number: STP-111845  
Effective Date: 04/19/2016  
Liability Limit Type: Mktg, > 100 tanks; 1m per occurrence, 2m aggregate  
Compliance Method: Approved pollution liability insurance  
Proof of Responsibility Document Flag: 0  
Retroactive Date: 09/01/2017  
Latitude: 47.242111  
Longitude: -122.412389

Name: PILOT TRAVEL CENTER #1173  
Address: 1440 PUYALLUP AVE  
City,State,Zip: TACOMA, WA 98421  
DOE Site ID: 100170  
Financial Resp Type: ILLINOIS UNION INSURANCE COMPANY  
Inception Date: 09/01/2018  
Expiration Date: 09/01/2019  
Address 2: Not reported  
Policy Number: UST G28150039 002  
Effective Date: 09/01/2018  
Liability Limit Type: Mktg, > 100 tanks; 1m per occurrence, 2m aggregate  
Compliance Method: Approved pollution liability insurance  
Proof of Responsibility Document Flag: 0  
Retroactive Date: 09/01/2017  
Latitude: 47.242111



Map ID  
Direction  
Distance  
Elevation

MAP FINDINGS

Site

Database(s)

EDR ID Number  
EPA ID Number

**PILOT TRAVEL CENTER #1173 (Continued)**

**1000838722**

Longitude: -122.412389

Name: PILOT TRAVEL CENTER #1173  
Address: 1440 PUYALLUP AVE  
City,State,Zip: TACOMA, WA 98421  
DOE Site ID: 100170  
Financial Resp Type: CRUM & FORSTER SPECIALTY INS CO  
Inception Date: 04/19/2017  
Expiration Date: 04/19/2018  
Address 2: Not reported  
Policy Number: STP-117403  
Effective Date: 04/19/2017  
Liability Limit Type: Mktg, > 100 tanks; 1m per occurrence, 2m aggregate  
Compliance Method: Approved pollution liability insurance  
Proof of Responsibility Document Flag: 0  
Retroactive Date: 09/01/2017  
Latitude: 47.242111  
Longitude: -122.412389

Name: PILOT TRAVEL CENTER #1173  
Address: 1440 PUYALLUP AVE  
City,State,Zip: TACOMA, WA 98421  
DOE Site ID: 100170  
Financial Resp Type: ILLINOIS UNION INSURANCE COMPANY  
Inception Date: 09/01/2016  
Expiration Date: 09/01/2019  
Address 2: Not reported  
Policy Number: PPL G28150052 001  
Effective Date: 09/01/2016  
Liability Limit Type: Mktg, > 100 tanks; 1m per occurrence, 2m aggregate  
Compliance Method: Approved pollution liability insurance  
Proof of Responsibility Document Flag: 0  
Retroactive Date: 09/01/2017  
Latitude: 47.242111  
Longitude: -122.412389

Name: PILOT TRAVEL CENTER #1173  
Address: 1440 PUYALLUP AVE  
City,State,Zip: TACOMA, WA 98421  
DOE Site ID: 100170  
Financial Resp Type: CRUM & FORSTER SPECIALTY INS CO  
Inception Date: 04/19/2014  
Expiration Date: 04/19/2016  
Address 2: Not reported  
Policy Number: STP-107200  
Effective Date: 04/19/2015  
Liability Limit Type: Mktg, > 100 tanks; 1m per occurrence, 2m aggregate  
Compliance Method: Approved pollution liability insurance  
Proof of Responsibility Document Flag: 0  
Retroactive Date: 08/20/2018  
Latitude: 47.242111  
Longitude: -122.412389

Name: PILOT TRAVEL CENTER #1173  
Address: 1440 PUYALLUP AVE  
City,State,Zip: TACOMA, WA 98421  
DOE Site ID: 100170



Map ID  
Direction  
Distance  
Elevation

MAP FINDINGS

Site

Database(s)

EDR ID Number  
EPA ID Number

**PILOT TRAVEL CENTER #1173 (Continued)**

**1000838722**

Financial Resp Type: CRUM & FORSTER SPECIALTY INS CO  
Inception Date: 04/19/2014  
Expiration Date: 04/19/2017  
Address 2: Not reported  
Policy Number: STP-111845  
Effective Date: 04/19/2016  
Liability Limit Type: Mktg, > 100 tanks; 1m per occurrence, 2m aggregate  
Compliance Method: Approved pollution liability insurance  
Proof of Responsibility Document Flag: 0  
Retroactive Date: 08/20/2018  
Latitude: 47.242111  
Longitude: -122.412389

Name: PILOT TRAVEL CENTER #1173  
Address: 1440 PUYALLUP AVE  
City,State,Zip: TACOMA, WA 98421  
DOE Site ID: 100170  
Financial Resp Type: ILLINOIS UNION INSURANCE COMPANY  
Inception Date: 09/01/2018  
Expiration Date: 09/01/2019  
Address 2: Not reported  
Policy Number: UST G28150039 002  
Effective Date: 09/01/2018  
Liability Limit Type: Mktg, > 100 tanks; 1m per occurrence, 2m aggregate  
Compliance Method: Approved pollution liability insurance  
Proof of Responsibility Document Flag: 0  
Retroactive Date: 08/20/2018  
Latitude: 47.242111  
Longitude: -122.412389

Name: PILOT TRAVEL CENTER #1173  
Address: 1440 PUYALLUP AVE  
City,State,Zip: TACOMA, WA 98421  
DOE Site ID: 100170  
Financial Resp Type: CRUM & FORSTER SPECIALTY INS CO  
Inception Date: 04/19/2017  
Expiration Date: 04/19/2018  
Address 2: Not reported  
Policy Number: STP-117403  
Effective Date: 04/19/2017  
Liability Limit Type: Mktg, > 100 tanks; 1m per occurrence, 2m aggregate  
Compliance Method: Approved pollution liability insurance  
Proof of Responsibility Document Flag: 0  
Retroactive Date: 08/20/2018  
Latitude: 47.242111  
Longitude: -122.412389

Name: PILOT TRAVEL CENTER #1173  
Address: 1440 PUYALLUP AVE  
City,State,Zip: TACOMA, WA 98421  
DOE Site ID: 100170  
Financial Resp Type: ILLINOIS UNION INSURANCE COMPANY  
Inception Date: 09/01/2016  
Expiration Date: 09/01/2019  
Address 2: Not reported  
Policy Number: PPL G28150052 001  
Effective Date: 09/01/2016



Map ID  
Direction  
Distance  
Elevation

MAP FINDINGS

Site

Database(s)

EDR ID Number  
EPA ID Number

**PILOT TRAVEL CENTER #1173 (Continued)**

**1000838722**

Liability Limit Type: Mktg, > 100 tanks; 1m per occurrence, 2m aggregate  
Compliance Method: Approved pollution liability insurance  
Proof of Responsibility Document Flag: 0  
Retroactive Date: 08/20/2018  
Latitude: 47.242111  
Longitude: -122.412389

297  
NE  
1/2-1  
0.618 mi.  
3262 ft.

**PSE TACOMA HISTORICAL COAL GAS  
2200 E RIVER ST  
TACOMA, WA 98421**

**WA CSCSL 1000660345  
WA ALLSITES WAD988500294  
RCRA NonGen / NLR  
FINDS  
ECHO  
WA MANIFEST**

**Relative:  
Lower**

**Actual:  
12 ft.**

CSCSL:  
Name: SIMON & SONS TARPITS  
Address: 2200 E RIVER ST  
City,State,Zip: TACOMA, WA 98421  
Facility ID: 1252  
Region: Southwest  
Lat/Long: 47.24642 / -122.41536  
Clean Up Siteid: 3553  
Site Status: Awaiting Cleanup  
Contaminant Name: Metals - Other  
Alternate Site Names: JOSEPH SIMON & SONS  
Site Rank: Not reported  
Has Institutional Control: Not reported  
Past VCP: Not reported  
Current VCP: Not reported  
Ground Water: Confirmed Above Cleanup Levels  
Surface Water: Suspected  
Soil: Confirmed Above Cleanup Levels  
Sediment: Not reported  
Air: Not reported  
Bedrock: Not reported  
Responsible Unit: EPA

Name: SIMON & SONS TARPITS  
Address: 2200 E RIVER ST  
City,State,Zip: TACOMA, WA 98421  
Facility ID: 1252  
Region: Southwest  
Lat/Long: 47.24642 / -122.41536  
Clean Up Siteid: 3553  
Site Status: Awaiting Cleanup  
Contaminant Name: Petroleum Products-Unspecified  
Alternate Site Names: JOSEPH SIMON & SONS  
Site Rank: Not reported  
Has Institutional Control: Not reported  
Past VCP: Not reported  
Current VCP: Not reported  
Ground Water: Confirmed Above Cleanup Levels  
Surface Water: Suspected  
Soil: Confirmed Above Cleanup Levels  
Sediment: Not reported  
Air: Not reported  
Bedrock: Not reported  
Responsible Unit: EPA



Map ID  
Direction  
Distance  
Elevation

MAP FINDINGS

Site

Database(s)

EDR ID Number  
EPA ID Number

**PSE TACOMA HISTORICAL COAL GAS (Continued)**

**1000660345**

Name: SIMON & SONS TARPITS  
Address: 2200 E RIVER ST  
City,State,Zip: TACOMA, WA 98421  
Facility ID: 1252  
Region: Southwest  
Lat/Long: 47.24642 / -122.41536  
Clean Up Siteid: 3553  
Site Status: Awaiting Cleanup  
Contaminant Name: Polycyclic Aromatic Hydrocarbons  
Alternate Site Names: JOSEPH SIMON & SONS  
Site Rank: Not reported  
Has Institutional Control: Not reported  
Past VCP: Not reported  
Current VCP: Not reported  
Ground Water: Confirmed Above Cleanup Levels  
Surface Water: Suspected  
Soil: Confirmed Above Cleanup Levels  
Sediment: Not reported  
Air: Not reported  
Bedrock: Not reported  
Responsible Unit: EPA

**ALLSITES:**

Name: PSE TACOMA HISTORICAL COAL GAS  
Facility Id: 48791451

Name: SIMON & SONS TARPITS  
Facility Id: 1252

**RCRA Listings:**

Date Form Received by Agency: 2007-02-03 00:00:00.0  
Handler Name: PSE TACOMA HISTORICAL COAL GAS  
Handler Address: 2200 E RIVER ST  
Handler City,State,Zip: TACOMA, WA 98421  
EPA ID: WAD988500294  
Contact Name: LEA BOYLE  
Contact Address: 6905 S 228TH ST SKC WMF  
Contact City,State,Zip: KENT, WA 98032  
Contact Telephone: 253-437-6789  
Contact Fax: Not reported  
Contact Email: LEA.BOYLE@PSE.COM  
Contact Title: Not reported  
EPA Region: 10  
Land Type: Private  
Federal Waste Generator Description: Not a generator, verified  
Non-Notifier: Not reported  
Biennial Report Cycle: Not reported  
Accessibility: Not reported  
Active Site Indicator: Not reported  
State District Owner: WA  
State District: SWRO  
Mailing Address: 6905 S 228TH ST SKC-WMF  
Mailing City,State,Zip: KENT, WA 98032  
Owner Name: PUGET SOUND ENERGY  
Owner Type: Private  
Operator Name: RORK, JOHN



Map ID  
Direction  
Distance  
Elevation

MAP FINDINGS

Site

Database(s)

EDR ID Number  
EPA ID Number

**PSE TACOMA HISTORICAL COAL GAS (Continued)**

**1000660345**

Operator Type:	Private
Short-Term Generator Activity:	No
Importer Activity:	No
Mixed Waste Generator:	No
Transporter Activity:	No
Transfer Facility Activity:	No
Recycler Activity with Storage:	No
Small Quantity On-Site Burner Exemption:	No
Smelting Melting and Refining Furnace Exemption:	No
Underground Injection Control:	No
Off-Site Waste Receipt:	No
Universal Waste Indicator:	No
Universal Waste Destination Facility:	No
Federal Universal Waste:	No
Active Site Fed-Reg Treatment Storage and Disposal Facility:	Not reported
Active Site Converter Treatment storage and Disposal Facility:	Not reported
Active Site State-Reg Treatment Storage and Disposal Facility:	Not reported
Active Site State-Reg Handler:	---
Federal Facility Indicator:	Not reported
Hazardous Secondary Material Indicator:	NN
Sub-Part K Indicator:	Not reported
Commercial TSD Indicator:	No
Treatment Storage and Disposal Type:	Not reported
2018 GPRA Permit Baseline:	Not on the Baseline
2018 GPRA Renewals Baseline:	Not on the Baseline
Permit Renewals Workload Universe:	Not reported
Permit Workload Universe:	Not reported
Permit Progress Universe:	Not reported
Post-Closure Workload Universe:	Not reported
Closure Workload Universe:	Not reported
202 GPRA Corrective Action Baseline:	No
Corrective Action Workload Universe:	No
Subject to Corrective Action Universe:	No
Non-TSDFs Where RCRA CA has Been Imposed Universe:	No
TSDFs Potentially Subject to CA Under 3004 (u)/(v) Universe:	No
TSDFs Only Subject to CA under Discretionary Auth Universe:	No
Corrective Action Priority Ranking:	No NCAPS ranking
Environmental Control Indicator:	No
Institutional Control Indicator:	No
Human Exposure Controls Indicator:	N/A
Groundwater Controls Indicator:	N/A
Operating TSDF Universe:	Not reported
Full Enforcement Universe:	Not reported
Significant Non-Complier Universe:	No
Unaddressed Significant Non-Complier Universe:	No
Addressed Significant Non-Complier Universe:	No
Significant Non-Complier With a Compliance Schedule Universe:	No
Financial Assurance Required:	Not reported
Handler Date of Last Change:	2018-05-10 13:44:21.0
Recognized Trader-Importer:	No
Recognized Trader-Exporter:	No
Importer of Spent Lead Acid Batteries:	No
Exporter of Spent Lead Acid Batteries:	No
Recycler Activity Without Storage:	No
Manifest Broker:	No
Sub-Part P Indicator:	Not reported



Map ID  
Direction  
Distance  
Elevation

MAP FINDINGS

Site

Database(s)

EDR ID Number  
EPA ID Number

**PSE TACOMA HISTORICAL COAL GAS (Continued)**

**1000660345**

Biennial: List of Years

Year: 2005

[Click Here for Biennial Reporting System Data:](#)

Year: 2003

[Click Here for Biennial Reporting System Data:](#)

Handler - Owner Operator:

Owner/Operator Indicator:	Owner
Owner/Operator Name:	PUGET SOUND ENERGY
Legal Status:	Private
Date Became Current:	Not reported
Date Ended Current:	Not reported
Owner/Operator Address:	PO BOX 90868
Owner/Operator City,State,Zip:	BELLEVUE, WA 98009
Owner/Operator Telephone:	425-454-6363
Owner/Operator Telephone Ext:	Not reported
Owner/Operator Fax:	Not reported
Owner/Operator Email:	Not reported

Owner/Operator Indicator:	Operator
Owner/Operator Name:	RORK, JOHN
Legal Status:	Private
Date Became Current:	Not reported
Date Ended Current:	Not reported
Owner/Operator Address:	6905 S 228TH ST
Owner/Operator City,State,Zip:	KENT, WA 98032
Owner/Operator Telephone:	253-437-6766
Owner/Operator Telephone Ext:	Not reported
Owner/Operator Fax:	Not reported
Owner/Operator Email:	Not reported

Owner/Operator Indicator:	Operator
Owner/Operator Name:	PSE TACOMA HISTORICAL COAL GAS
Legal Status:	Private
Date Became Current:	Not reported
Date Ended Current:	Not reported
Owner/Operator Address:	2200 E RIVER ST
Owner/Operator City,State,Zip:	TACOMA, WA 98421
Owner/Operator Telephone:	000-000-0000
Owner/Operator Telephone Ext:	Not reported
Owner/Operator Fax:	Not reported
Owner/Operator Email:	Not reported

Owner/Operator Indicator:	Owner
Owner/Operator Name:	PSE TACOMA HISTORICAL COAL GAS
Legal Status:	Private
Date Became Current:	Not reported
Date Ended Current:	Not reported
Owner/Operator Address:	2200 E RIVER ST
Owner/Operator City,State,Zip:	TACOMA, WA 98421
Owner/Operator Telephone:	000-000-0000
Owner/Operator Telephone Ext:	Not reported
Owner/Operator Fax:	Not reported
Owner/Operator Email:	Not reported



Map ID  
Direction  
Distance  
Elevation

MAP FINDINGS

Site

Database(s)

EDR ID Number  
EPA ID Number

**PSE TACOMA HISTORICAL COAL GAS (Continued)**

**1000660345**

Owner/Operator Indicator: Owner  
Owner/Operator Name: PUGET SOUND ENERGY  
Legal Status: Private  
Date Became Current: Not reported  
Date Ended Current: Not reported  
Owner/Operator Address: PO BOX 97034  
Owner/Operator City,State,Zip: BELLEVUE, WA 98009  
Owner/Operator Telephone: 425-454-6363  
Owner/Operator Telephone Ext: Not reported  
Owner/Operator Fax: Not reported  
Owner/Operator Email: Not reported

Owner/Operator Indicator: Owner  
Owner/Operator Name: PUGET SOUND ENERGY  
Legal Status: Private  
Date Became Current: 1997-03-03 00:00:00.  
Date Ended Current: Not reported  
Owner/Operator Address: PO BOX 97034  
Owner/Operator City,State,Zip: BELLEVUE, WA 98009  
Owner/Operator Telephone: 425-454-6363  
Owner/Operator Telephone Ext: Not reported  
Owner/Operator Fax: Not reported  
Owner/Operator Email: Not reported

Owner/Operator Indicator: Operator  
Owner/Operator Name: SECRIST, STEVE  
Legal Status: Private  
Date Became Current: Not reported  
Date Ended Current: Not reported  
Owner/Operator Address: PO BOX 97034  
Owner/Operator City,State,Zip: BELLEVUE, WA 98009  
Owner/Operator Telephone: 000-000-0000  
Owner/Operator Telephone Ext: Not reported  
Owner/Operator Fax: Not reported  
Owner/Operator Email: Not reported

Owner/Operator Indicator: Owner  
Owner/Operator Name: PUGET SOUND ENERGY  
Legal Status: Private  
Date Became Current: Not reported  
Date Ended Current: Not reported  
Owner/Operator Address: PO BOX 97034  
Owner/Operator City,State,Zip: BELLEVUE, WA 98009  
Owner/Operator Telephone: 425-454-6363  
Owner/Operator Telephone Ext: Not reported  
Owner/Operator Fax: Not reported  
Owner/Operator Email: Not reported

Owner/Operator Indicator: Operator  
Owner/Operator Name: SECRIST, STEVE  
Legal Status: Private  
Date Became Current: Not reported  
Date Ended Current: Not reported  
Owner/Operator Address: PO BOX 97034  
Owner/Operator City,State,Zip: BELLEVUE, WA 98009  
Owner/Operator Telephone: 000-000-0000  
Owner/Operator Telephone Ext: Not reported



Map ID  
Direction  
Distance  
Elevation

MAP FINDINGS

Site

Database(s)

EDR ID Number  
EPA ID Number

**PSE TACOMA HISTORICAL COAL GAS (Continued)**

**1000660345**

Owner/Operator Fax: Not reported  
Owner/Operator Email: Not reported

Owner/Operator Indicator: Operator  
Owner/Operator Name: SECRIST, STEVE  
Legal Status: Private  
Date Became Current: Not reported  
Date Ended Current: Not reported  
Owner/Operator Address: PO BOX 97034  
Owner/Operator City,State,Zip: BELLEVUE, WA 98009  
Owner/Operator Telephone: 000-000-0000  
Owner/Operator Telephone Ext: Not reported  
Owner/Operator Fax: Not reported  
Owner/Operator Email: Not reported

Owner/Operator Indicator: Owner  
Owner/Operator Name: PUGET SOUND ENERGY  
Legal Status: Private  
Date Became Current: 1997-03-03 00:00:00.  
Date Ended Current: Not reported  
Owner/Operator Address: PO BOX 90868  
Owner/Operator City,State,Zip: BELLEVUE, WA 98009  
Owner/Operator Telephone: 425-454-6363  
Owner/Operator Telephone Ext: Not reported  
Owner/Operator Fax: Not reported  
Owner/Operator Email: Not reported

Owner/Operator Indicator: Owner  
Owner/Operator Name: PUGET SOUND ENERGY  
Legal Status: Private  
Date Became Current: 1997-03-03 00:00:00.  
Date Ended Current: Not reported  
Owner/Operator Address: PO BOX 90868  
Owner/Operator City,State,Zip: BELLEVUE, WA 98009-0868  
Owner/Operator Telephone: Not reported  
Owner/Operator Telephone Ext: Not reported  
Owner/Operator Fax: Not reported  
Owner/Operator Email: Not reported

Owner/Operator Indicator: Owner  
Owner/Operator Name: PUGET SOUND ENE P  
Legal Status: Private  
Date Became Current: 1997-03-03 00:00:00.  
Date Ended Current: Not reported  
Owner/Operator Address: PO BOX 90868  
Owner/Operator City,State,Zip: BELLEVUE, WA 98009-0868  
Owner/Operator Telephone: 425-454-6363  
Owner/Operator Telephone Ext: Not reported  
Owner/Operator Fax: Not reported  
Owner/Operator Email: Not reported

Owner/Operator Indicator: Owner  
Owner/Operator Name: PUGET SOUND ENERGY  
Legal Status: Private  
Date Became Current: 1997-03-03 00:00:00.  
Date Ended Current: Not reported  
Owner/Operator Address: PO BOX 90868



Map ID  
Direction  
Distance  
Elevation

MAP FINDINGS

Site

Database(s)

EDR ID Number  
EPA ID Number

**PSE TACOMA HISTORICAL COAL GAS (Continued)**

**1000660345**

Owner/Operator City,State,Zip:	BELLEVUE, WA 98009
Owner/Operator Telephone:	425-454-6363
Owner/Operator Telephone Ext:	Not reported
Owner/Operator Fax:	Not reported
Owner/Operator Email:	Not reported
Owner/Operator Indicator:	Operator
Owner/Operator Name:	PSE TACOMA HISTORICAL COAL GAS
Legal Status:	Private
Date Became Current:	Not reported
Date Ended Current:	Not reported
Owner/Operator Address:	2200 E RIVER ST
Owner/Operator City,State,Zip:	TACOMA, WA 98421
Owner/Operator Telephone:	000-000-0000
Owner/Operator Telephone Ext:	Not reported
Owner/Operator Fax:	Not reported
Owner/Operator Email:	Not reported
Owner/Operator Indicator:	Owner
Owner/Operator Name:	PSE TACOMA HISTORICAL COAL GAS
Legal Status:	Private
Date Became Current:	Not reported
Date Ended Current:	Not reported
Owner/Operator Address:	2200 E RIVER ST
Owner/Operator City,State,Zip:	TACOMA, WA 98421
Owner/Operator Telephone:	000-000-0000
Owner/Operator Telephone Ext:	Not reported
Owner/Operator Fax:	Not reported
Owner/Operator Email:	Not reported
Owner/Operator Indicator:	Operator
Owner/Operator Name:	PSE TACOMA HISTORICAL COAL GAS
Legal Status:	Private
Date Became Current:	Not reported
Date Ended Current:	Not reported
Owner/Operator Address:	2200 E RIVER ST
Owner/Operator City,State,Zip:	TACOMA, WA 98421
Owner/Operator Telephone:	000-000-0000
Owner/Operator Telephone Ext:	Not reported
Owner/Operator Fax:	Not reported
Owner/Operator Email:	Not reported
Owner/Operator Indicator:	Owner
Owner/Operator Name:	PUGET SOUND ENERGY
Legal Status:	Private
Date Became Current:	1997-03-03 00:00:00.
Date Ended Current:	Not reported
Owner/Operator Address:	PO BOX 97034
Owner/Operator City,State,Zip:	BELLEVUE, WA 98009
Owner/Operator Telephone:	425-454-6363
Owner/Operator Telephone Ext:	Not reported
Owner/Operator Fax:	Not reported
Owner/Operator Email:	Not reported
Owner/Operator Indicator:	Owner
Owner/Operator Name:	PUGET SOUND ENERGY
Legal Status:	Private



Map ID  
Direction  
Distance  
Elevation

MAP FINDINGS

Site

Database(s)

EDR ID Number  
EPA ID Number

**PSE TACOMA HISTORICAL COAL GAS (Continued)**

**1000660345**

Date Became Current: Not reported  
Date Ended Current: Not reported  
Owner/Operator Address: PO BOX 97034  
Owner/Operator City,State,Zip: BELLEVUE, WA 98009  
Owner/Operator Telephone: 425-454-6363  
Owner/Operator Telephone Ext: Not reported  
Owner/Operator Fax: Not reported  
Owner/Operator Email: Not reported

Owner/Operator Indicator: Owner  
Owner/Operator Name: PUGET SOUND ENERGY  
Legal Status: Private  
Date Became Current: 1997-03-03 00:00:00.  
Date Ended Current: Not reported  
Owner/Operator Address: PO BOX 90868  
Owner/Operator City,State,Zip: BELLEVUE, WA 98009  
Owner/Operator Telephone: 425-454-6363  
Owner/Operator Telephone Ext: Not reported  
Owner/Operator Fax: Not reported  
Owner/Operator Email: Not reported

Owner/Operator Indicator: Owner  
Owner/Operator Name: PUGET SOUND ENERGY  
Legal Status: Private  
Date Became Current: 1997-03-03 00:00:00.  
Date Ended Current: Not reported  
Owner/Operator Address: PO BOX 90868  
Owner/Operator City,State,Zip: BELLEVUE, WA 98009  
Owner/Operator Telephone: 425-454-6363  
Owner/Operator Telephone Ext: Not reported  
Owner/Operator Fax: Not reported  
Owner/Operator Email: Not reported

Owner/Operator Indicator: Operator  
Owner/Operator Name: RORK, JOHN  
Legal Status: Private  
Date Became Current: Not reported  
Date Ended Current: Not reported  
Owner/Operator Address: 6905 S 228TH ST  
Owner/Operator City,State,Zip: KENT, WA 98032  
Owner/Operator Telephone: 253-437-6766  
Owner/Operator Telephone Ext: Not reported  
Owner/Operator Fax: Not reported  
Owner/Operator Email: Not reported

Owner/Operator Indicator: Owner  
Owner/Operator Name: PUGET SOUND ENERGY  
Legal Status: Private  
Date Became Current: 1997-03-03 00:00:00.  
Date Ended Current: Not reported  
Owner/Operator Address: PO BOX 90868  
Owner/Operator City,State,Zip: BELLEVUE, WA 98009-0868  
Owner/Operator Telephone: Not reported  
Owner/Operator Telephone Ext: Not reported  
Owner/Operator Fax: Not reported  
Owner/Operator Email: Not reported



Map ID  
Direction  
Distance  
Elevation

MAP FINDINGS

Site

Database(s)

EDR ID Number  
EPA ID Number

**PSE TACOMA HISTORICAL COAL GAS (Continued)**

**1000660345**

Owner/Operator Indicator: Operator  
Owner/Operator Name: SECRIST, STEVE  
Legal Status: Private  
Date Became Current: Not reported  
Date Ended Current: Not reported  
Owner/Operator Address: PO BOX 97034  
Owner/Operator City,State,Zip: BELLEVUE, WA 98009  
Owner/Operator Telephone: 000-000-0000  
Owner/Operator Telephone Ext: Not reported  
Owner/Operator Fax: Not reported  
Owner/Operator Email: Not reported

Owner/Operator Indicator: Owner  
Owner/Operator Name: PUGET SOUND ENERGY  
Legal Status: Private  
Date Became Current: 1997-03-03 00:00:00.  
Date Ended Current: Not reported  
Owner/Operator Address: PO BOX 97034  
Owner/Operator City,State,Zip: BELLEVUE, WA 98009  
Owner/Operator Telephone: 425-454-6363  
Owner/Operator Telephone Ext: Not reported  
Owner/Operator Fax: Not reported  
Owner/Operator Email: Not reported

Owner/Operator Indicator: Owner  
Owner/Operator Name: PUGET SOUND ENERGY  
Legal Status: Private  
Date Became Current: 1997-03-03 00:00:00.  
Date Ended Current: Not reported  
Owner/Operator Address: PO BOX 90868  
Owner/Operator City,State,Zip: BELLEVUE, WA 98009  
Owner/Operator Telephone: 425-454-6363  
Owner/Operator Telephone Ext: Not reported  
Owner/Operator Fax: Not reported  
Owner/Operator Email: Not reported

Owner/Operator Indicator: Operator  
Owner/Operator Name: JOHN R  
Legal Status: Private  
Date Became Current: 1997-04-09 00:00:00.  
Date Ended Current: Not reported  
Owner/Operator Address: 6905 S 228TH ST  
Owner/Operator City,State,Zip: KENT, WA 98032  
Owner/Operator Telephone: 253-437-6766  
Owner/Operator Telephone Ext: Not reported  
Owner/Operator Fax: Not reported  
Owner/Operator Email: Not reported

Owner/Operator Indicator: Operator  
Owner/Operator Name: WASHINGTON NATURAL GAS  
Legal Status: Private  
Date Became Current: Not reported  
Date Ended Current: Not reported  
Owner/Operator Address: PO BOX 1869  
Owner/Operator City,State,Zip: SEATTLE, WA 98111  
Owner/Operator Telephone: 206-622-6767  
Owner/Operator Telephone Ext: Not reported



Map ID  
Direction  
Distance  
Elevation

MAP FINDINGS

Site

Database(s)

EDR ID Number  
EPA ID Number

**PSE TACOMA HISTORICAL COAL GAS (Continued)**

**1000660345**

Owner/Operator Fax:	Not reported
Owner/Operator Email:	Not reported
Owner/Operator Indicator:	Operator
Owner/Operator Name:	SECRIST, STEVE
Legal Status:	Private
Date Became Current:	Not reported
Date Ended Current:	Not reported
Owner/Operator Address:	PO BOX 97034
Owner/Operator City,State,Zip:	BELLEVUE, WA 98009
Owner/Operator Telephone:	000-000-0000
Owner/Operator Telephone Ext:	Not reported
Owner/Operator Fax:	Not reported
Owner/Operator Email:	Not reported
Owner/Operator Indicator:	Owner
Owner/Operator Name:	PUGET SOUND ENERGY
Legal Status:	Private
Date Became Current:	Not reported
Date Ended Current:	Not reported
Owner/Operator Address:	PO BOX 97034
Owner/Operator City,State,Zip:	BELLEVUE, WA 98009
Owner/Operator Telephone:	425-454-6363
Owner/Operator Telephone Ext:	Not reported
Owner/Operator Fax:	Not reported
Owner/Operator Email:	Not reported
Owner/Operator Indicator:	Owner
Owner/Operator Name:	PUGET SOUND ENERGY
Legal Status:	Private
Date Became Current:	1997-03-03 00:00:00.
Date Ended Current:	Not reported
Owner/Operator Address:	PO BOX 97034
Owner/Operator City,State,Zip:	BELLEVUE, WA 98009
Owner/Operator Telephone:	425-454-6363
Owner/Operator Telephone Ext:	Not reported
Owner/Operator Fax:	Not reported
Owner/Operator Email:	Not reported
Owner/Operator Indicator:	Owner
Owner/Operator Name:	PUGET SOUND ENERGY
Legal Status:	Private
Date Became Current:	Not reported
Date Ended Current:	Not reported
Owner/Operator Address:	PO BOX 90868
Owner/Operator City,State,Zip:	BELLEVUE, WA 98009
Owner/Operator Telephone:	425-454-6363
Owner/Operator Telephone Ext:	Not reported
Owner/Operator Fax:	Not reported
Owner/Operator Email:	Not reported
Owner/Operator Indicator:	Operator
Owner/Operator Name:	RORK, JOHN
Legal Status:	Private
Date Became Current:	Not reported
Date Ended Current:	Not reported
Owner/Operator Address:	6905 S 228TH ST



Map ID  
Direction  
Distance  
Elevation

MAP FINDINGS

Site

Database(s)

EDR ID Number  
EPA ID Number

**PSE TACOMA HISTORICAL COAL GAS (Continued)**

**1000660345**

Owner/Operator City,State,Zip:	KENT, WA 98032
Owner/Operator Telephone:	253-437-6766
Owner/Operator Telephone Ext:	Not reported
Owner/Operator Fax:	Not reported
Owner/Operator Email:	Not reported
Owner/Operator Indicator:	Owner
Owner/Operator Name:	PUGET SOUND ENERGY
Legal Status:	Private
Date Became Current:	Not reported
Date Ended Current:	Not reported
Owner/Operator Address:	PO BOX 90868
Owner/Operator City,State,Zip:	BELLEVUE, WA 98009
Owner/Operator Telephone:	425-454-6363
Owner/Operator Telephone Ext:	Not reported
Owner/Operator Fax:	Not reported
Owner/Operator Email:	Not reported
Owner/Operator Indicator:	Owner
Owner/Operator Name:	PUGET SOUND ENERGY
Legal Status:	Private
Date Became Current:	Not reported
Date Ended Current:	Not reported
Owner/Operator Address:	PO BOX 97034
Owner/Operator City,State,Zip:	BELLEVUE, WA 98009-9734
Owner/Operator Telephone:	425-454-6363
Owner/Operator Telephone Ext:	Not reported
Owner/Operator Fax:	Not reported
Owner/Operator Email:	Not reported
Owner/Operator Indicator:	Operator
Owner/Operator Name:	PSE TACOMA HISTORICAL COAL GAS
Legal Status:	Private
Date Became Current:	Not reported
Date Ended Current:	Not reported
Owner/Operator Address:	2200 E RIVER ST
Owner/Operator City,State,Zip:	TACOMA, WA 98421
Owner/Operator Telephone:	000-000-0000
Owner/Operator Telephone Ext:	Not reported
Owner/Operator Fax:	Not reported
Owner/Operator Email:	Not reported
Owner/Operator Indicator:	Owner
Owner/Operator Name:	PUGET SOUND ENERGY
Legal Status:	Private
Date Became Current:	Not reported
Date Ended Current:	Not reported
Owner/Operator Address:	PO BOX 97034
Owner/Operator City,State,Zip:	BELLEVUE, WA 98009
Owner/Operator Telephone:	425-454-6363
Owner/Operator Telephone Ext:	Not reported
Owner/Operator Fax:	Not reported
Owner/Operator Email:	Not reported
Owner/Operator Indicator:	Owner
Owner/Operator Name:	PUGET SOUND ENERGY
Legal Status:	Private



Map ID  
Direction  
Distance  
Elevation

MAP FINDINGS

Site

Database(s)

EDR ID Number  
EPA ID Number

**PSE TACOMA HISTORICAL COAL GAS (Continued)**

**1000660345**

Date Became Current:	Not reported
Date Ended Current:	Not reported
Owner/Operator Address:	PO BOX 90868
Owner/Operator City,State,Zip:	BELLEVUE, WA 98009
Owner/Operator Telephone:	425-454-6363
Owner/Operator Telephone Ext:	Not reported
Owner/Operator Fax:	Not reported
Owner/Operator Email:	Not reported
Owner/Operator Indicator:	Operator
Owner/Operator Name:	JOHN RORK
Legal Status:	Private
Date Became Current:	1997-04-09 00:00:00.
Date Ended Current:	Not reported
Owner/Operator Address:	6905 S 228TH ST
Owner/Operator City,State,Zip:	KENT, WA 98032
Owner/Operator Telephone:	Not reported
Owner/Operator Telephone Ext:	Not reported
Owner/Operator Fax:	Not reported
Owner/Operator Email:	Not reported
Owner/Operator Indicator:	Operator
Owner/Operator Name:	PUGET SOUND ENERGY
Legal Status:	Private
Date Became Current:	Not reported
Date Ended Current:	Not reported
Owner/Operator Address:	PO BOX 97034
Owner/Operator City,State,Zip:	BELLEVUE, WA 98009-9734
Owner/Operator Telephone:	425-454-6363
Owner/Operator Telephone Ext:	Not reported
Owner/Operator Fax:	Not reported
Owner/Operator Email:	Not reported
Owner/Operator Indicator:	Owner
Owner/Operator Name:	PUGET SOUND ENERGY
Legal Status:	Private
Date Became Current:	Not reported
Date Ended Current:	Not reported
Owner/Operator Address:	PO BOX 97034
Owner/Operator City,State,Zip:	BELLEVUE, WA 98009
Owner/Operator Telephone:	425-454-6363
Owner/Operator Telephone Ext:	Not reported
Owner/Operator Fax:	Not reported
Owner/Operator Email:	Not reported
Owner/Operator Indicator:	Owner
Owner/Operator Name:	PUGET SOUND ENERGY
Legal Status:	Private
Date Became Current:	Not reported
Date Ended Current:	Not reported
Owner/Operator Address:	PO BOX 97034
Owner/Operator City,State,Zip:	BELLEVUE, WA 98009
Owner/Operator Telephone:	425-454-6363
Owner/Operator Telephone Ext:	Not reported
Owner/Operator Fax:	Not reported
Owner/Operator Email:	Not reported



Map ID  
Direction  
Distance  
Elevation

MAP FINDINGS

Site

Database(s)

EDR ID Number  
EPA ID Number

**PSE TACOMA HISTORICAL COAL GAS (Continued)**

**1000660345**

Owner/Operator Indicator: Operator  
Owner/Operator Name: RORK, JOHN  
Legal Status: Private  
Date Became Current: Not reported  
Date Ended Current: Not reported  
Owner/Operator Address: 6905 S 228TH ST  
Owner/Operator City,State,Zip: KENT, WA 98032  
Owner/Operator Telephone: 253-437-6766  
Owner/Operator Telephone Ext: Not reported  
Owner/Operator Fax: Not reported  
Owner/Operator Email: Not reported

Owner/Operator Indicator: Operator  
Owner/Operator Name: RORK, JOHN  
Legal Status: Private  
Date Became Current: Not reported  
Date Ended Current: Not reported  
Owner/Operator Address: 6905 S 228TH ST  
Owner/Operator City,State,Zip: KENT, WA 98032  
Owner/Operator Telephone: 253-437-6766  
Owner/Operator Telephone Ext: Not reported  
Owner/Operator Fax: Not reported  
Owner/Operator Email: Not reported

Owner/Operator Indicator: Owner  
Owner/Operator Name: PSE TACOMA HISTORICAL COAL GAS  
Legal Status: Private  
Date Became Current: Not reported  
Date Ended Current: Not reported  
Owner/Operator Address: 2200 E RIVER ST  
Owner/Operator City,State,Zip: TACOMA, WA 98421  
Owner/Operator Telephone: 000-000-0000  
Owner/Operator Telephone Ext: Not reported  
Owner/Operator Fax: Not reported  
Owner/Operator Email: Not reported

Owner/Operator Indicator: Owner  
Owner/Operator Name: PSE TACOMA HISTORICAL COAL GAS  
Legal Status: Private  
Date Became Current: Not reported  
Date Ended Current: Not reported  
Owner/Operator Address: 2200 E RIVER ST  
Owner/Operator City,State,Zip: TACOMA, WA 98421  
Owner/Operator Telephone: 000-000-0000  
Owner/Operator Telephone Ext: Not reported  
Owner/Operator Fax: Not reported  
Owner/Operator Email: Not reported

Owner/Operator Indicator: Owner  
Owner/Operator Name: PSE TACOMA HISTORICAL COAL GAS  
Legal Status: Private  
Date Became Current: Not reported  
Date Ended Current: Not reported  
Owner/Operator Address: 2200 E RIVER ST  
Owner/Operator City,State,Zip: TACOMA, WA 98421  
Owner/Operator Telephone: 000-000-0000  
Owner/Operator Telephone Ext: Not reported



Map ID  
Direction  
Distance  
Elevation

MAP FINDINGS

Site

Database(s)

EDR ID Number  
EPA ID Number

**PSE TACOMA HISTORICAL COAL GAS (Continued)**

**1000660345**

Owner/Operator Fax:	Not reported
Owner/Operator Email:	Not reported
Owner/Operator Indicator:	Owner
Owner/Operator Name:	PUGET SOUND ENERGY
Legal Status:	Private
Date Became Current:	1997-03-03 00:00:00.
Date Ended Current:	Not reported
Owner/Operator Address:	PO BOX 97034
Owner/Operator City,State,Zip:	BELLEVUE, WA 98009
Owner/Operator Telephone:	425-454-6363
Owner/Operator Telephone Ext:	Not reported
Owner/Operator Fax:	Not reported
Owner/Operator Email:	Not reported
Owner/Operator Indicator:	Owner
Owner/Operator Name:	PSE TACOMA HISTORICAL COAL GAS
Legal Status:	Private
Date Became Current:	Not reported
Date Ended Current:	Not reported
Owner/Operator Address:	2200 E RIVER ST
Owner/Operator City,State,Zip:	TACOMA, WA 98421
Owner/Operator Telephone:	000-000-0000
Owner/Operator Telephone Ext:	Not reported
Owner/Operator Fax:	Not reported
Owner/Operator Email:	Not reported
Owner/Operator Indicator:	Owner
Owner/Operator Name:	PSE TACOMA HISTORICAL COAL GAS
Legal Status:	Private
Date Became Current:	Not reported
Date Ended Current:	Not reported
Owner/Operator Address:	2200 E RIVER ST
Owner/Operator City,State,Zip:	TACOMA, WA 98421
Owner/Operator Telephone:	000-000-0000
Owner/Operator Telephone Ext:	Not reported
Owner/Operator Fax:	Not reported
Owner/Operator Email:	Not reported
Owner/Operator Indicator:	Owner
Owner/Operator Name:	PSE TACOMA HISTORICAL COAL GAS
Legal Status:	Private
Date Became Current:	Not reported
Date Ended Current:	Not reported
Owner/Operator Address:	2200 E RIVER ST
Owner/Operator City,State,Zip:	TACOMA, WA 98421
Owner/Operator Telephone:	000-000-0000
Owner/Operator Telephone Ext:	Not reported
Owner/Operator Fax:	Not reported
Owner/Operator Email:	Not reported
Owner/Operator Indicator:	Owner
Owner/Operator Name:	PUGET SOUND ENERGY
Legal Status:	Private
Date Became Current:	1997-03-03 00:00:00.
Date Ended Current:	Not reported
Owner/Operator Address:	PO BOX 97034



Map ID  
Direction  
Distance  
Elevation

MAP FINDINGS

Site

Database(s)

EDR ID Number  
EPA ID Number

**PSE TACOMA HISTORICAL COAL GAS (Continued)**

**1000660345**

Owner/Operator City,State,Zip:	BELLEVUE, WA 98009
Owner/Operator Telephone:	425-454-6363
Owner/Operator Telephone Ext:	Not reported
Owner/Operator Fax:	Not reported
Owner/Operator Email:	Not reported
Owner/Operator Indicator:	Owner
Owner/Operator Name:	PUGET SOUND ENERGY
Legal Status:	Private
Date Became Current:	1997-03-03 00:00:00.
Date Ended Current:	Not reported
Owner/Operator Address:	PO BOX 97034
Owner/Operator City,State,Zip:	BELLEVUE, WA 98009
Owner/Operator Telephone:	425-454-6363
Owner/Operator Telephone Ext:	Not reported
Owner/Operator Fax:	Not reported
Owner/Operator Email:	Not reported
Owner/Operator Indicator:	Owner
Owner/Operator Name:	PUGET SOUND ENERGY
Legal Status:	Private
Date Became Current:	1997-03-03 00:00:00.
Date Ended Current:	Not reported
Owner/Operator Address:	PO BOX 97034
Owner/Operator City,State,Zip:	BELLEVUE, WA 98009
Owner/Operator Telephone:	425-454-6363
Owner/Operator Telephone Ext:	Not reported
Owner/Operator Fax:	Not reported
Owner/Operator Email:	Not reported
Owner/Operator Indicator:	Operator
Owner/Operator Name:	SECRIST, STEVE
Legal Status:	Private
Date Became Current:	Not reported
Date Ended Current:	Not reported
Owner/Operator Address:	PO BOX 97034
Owner/Operator City,State,Zip:	BELLEVUE, WA 98009
Owner/Operator Telephone:	000-000-0000
Owner/Operator Telephone Ext:	Not reported
Owner/Operator Fax:	Not reported
Owner/Operator Email:	Not reported
Owner/Operator Indicator:	Owner
Owner/Operator Name:	PUGET SOUND ENERGY
Legal Status:	Private
Date Became Current:	Not reported
Date Ended Current:	Not reported
Owner/Operator Address:	PO BOX 97034
Owner/Operator City,State,Zip:	BELLEVUE, WA 98009
Owner/Operator Telephone:	425-454-6363
Owner/Operator Telephone Ext:	Not reported
Owner/Operator Fax:	Not reported
Owner/Operator Email:	Not reported
Owner/Operator Indicator:	Operator
Owner/Operator Name:	SECRIST, STEVE
Legal Status:	Private



Map ID  
Direction  
Distance  
Elevation

MAP FINDINGS

Site

Database(s)

EDR ID Number  
EPA ID Number

**PSE TACOMA HISTORICAL COAL GAS (Continued)**

**1000660345**

Date Became Current: Not reported  
Date Ended Current: Not reported  
Owner/Operator Address: PO BOX 97034  
Owner/Operator City,State,Zip: BELLEVUE, WA 98009  
Owner/Operator Telephone: 000-000-0000  
Owner/Operator Telephone Ext: Not reported  
Owner/Operator Fax: Not reported  
Owner/Operator Email: Not reported

Owner/Operator Indicator: Owner  
Owner/Operator Name: PUGET SOUND ENERGY  
Legal Status: Private  
Date Became Current: Not reported  
Date Ended Current: Not reported  
Owner/Operator Address: PO BOX 90868  
Owner/Operator City,State,Zip: BELLEVUE, WA 98009  
Owner/Operator Telephone: 425-454-6363  
Owner/Operator Telephone Ext: Not reported  
Owner/Operator Fax: Not reported  
Owner/Operator Email: Not reported

Owner/Operator Indicator: Operator  
Owner/Operator Name: JOHN RORK  
Legal Status: Private  
Date Became Current: 1997-04-09 00:00:00.  
Date Ended Current: Not reported  
Owner/Operator Address: 6905 S 228TH ST  
Owner/Operator City,State,Zip: KENT, WA 98032  
Owner/Operator Telephone: Not reported  
Owner/Operator Telephone Ext: Not reported  
Owner/Operator Fax: Not reported  
Owner/Operator Email: Not reported

Historic Generators:  
Receive Date: 1997-05-13 00:00:00.0  
Handler Name: PSE TACOMA HISTORICAL COAL GAS  
Federal Waste Generator Description: Not a generator, verified  
State District Owner: WA  
Large Quantity Handler of Universal Waste: No  
Recognized Trader Importer: No  
Recognized Trader Exporter: No  
Spent Lead Acid Battery Importer: No  
Spent Lead Acid Battery Exporter: No  
Current Record: No  
Non Storage Recycler Activity: Not reported  
Electronic Manifest Broker: Not reported

Receive Date: 2007-02-02 00:00:00.0  
Handler Name: PSE TACOMA HISTORICAL COAL GAS  
Federal Waste Generator Description: Not a generator, verified  
State District Owner: WA  
Large Quantity Handler of Universal Waste: No  
Recognized Trader Importer: No  
Recognized Trader Exporter: No  
Spent Lead Acid Battery Importer: No  
Spent Lead Acid Battery Exporter: No  
Current Record: No



Map ID  
Direction  
Distance  
Elevation

MAP FINDINGS

Site

Database(s)

EDR ID Number  
EPA ID Number

**PSE TACOMA HISTORICAL COAL GAS (Continued)**

**1000660345**

Non Storage Recycler Activity:	Not reported
Electronic Manifest Broker:	Not reported
Receive Date:	2007-02-03 00:00:00.0
Handler Name:	PSE TACOMA HISTORICAL COAL GAS
Federal Waste Generator Description:	Not a generator, verified
State District Owner:	WA
Large Quantity Handler of Universal Waste:	No
Recognized Trader Importer:	No
Recognized Trader Exporter:	No
Spent Lead Acid Battery Importer:	No
Spent Lead Acid Battery Exporter:	No
Current Record:	Yes
Non Storage Recycler Activity:	Not reported
Electronic Manifest Broker:	Not reported
Receive Date:	1993-12-31 00:00:00.0
Handler Name:	PSE TACOMA HISTORICAL COAL GAS
Federal Waste Generator Description:	Large Quantity Generator
State District Owner:	WA
Large Quantity Handler of Universal Waste:	No
Recognized Trader Importer:	No
Recognized Trader Exporter:	No
Spent Lead Acid Battery Importer:	No
Spent Lead Acid Battery Exporter:	No
Current Record:	No
Non Storage Recycler Activity:	Not reported
Electronic Manifest Broker:	Not reported
Receive Date:	1994-01-01 00:00:00.0
Handler Name:	PSE TACOMA HISTORICAL COAL GAS
Federal Waste Generator Description:	Not a generator, verified
State District Owner:	WA
Large Quantity Handler of Universal Waste:	No
Recognized Trader Importer:	No
Recognized Trader Exporter:	No
Spent Lead Acid Battery Importer:	No
Spent Lead Acid Battery Exporter:	No
Current Record:	No
Non Storage Recycler Activity:	Not reported
Electronic Manifest Broker:	Not reported
Receive Date:	1995-01-01 00:00:00.0
Handler Name:	PSE TACOMA HISTORICAL COAL GAS
Federal Waste Generator Description:	Not a generator, verified
State District Owner:	WA
Large Quantity Handler of Universal Waste:	No
Recognized Trader Importer:	No
Recognized Trader Exporter:	No
Spent Lead Acid Battery Importer:	No
Spent Lead Acid Battery Exporter:	No
Current Record:	No
Non Storage Recycler Activity:	Not reported
Electronic Manifest Broker:	Not reported
Receive Date:	1996-03-04 00:00:00.0
Handler Name:	PSE TACOMA HISTORICAL COAL GAS



Map ID  
Direction  
Distance  
Elevation

MAP FINDINGS

Site

Database(s)

EDR ID Number  
EPA ID Number

**PSE TACOMA HISTORICAL COAL GAS (Continued)**

**1000660345**

Federal Waste Generator Description:	Large Quantity Generator
State District Owner:	WA
Large Quantity Handler of Universal Waste:	No
Recognized Trader Importer:	No
Recognized Trader Exporter:	No
Spent Lead Acid Battery Importer:	No
Spent Lead Acid Battery Exporter:	No
Current Record:	No
Non Storage Recycler Activity:	Not reported
Electronic Manifest Broker:	Not reported
Receive Date:	1997-03-03 00:00:00.0
Handler Name:	PSE TACOMA HISTORICAL COAL GAS
Federal Waste Generator Description:	Not a generator, verified
State District Owner:	WA
Large Quantity Handler of Universal Waste:	No
Recognized Trader Importer:	No
Recognized Trader Exporter:	No
Spent Lead Acid Battery Importer:	No
Spent Lead Acid Battery Exporter:	No
Current Record:	No
Non Storage Recycler Activity:	Not reported
Electronic Manifest Broker:	Not reported
Receive Date:	1997-05-13 00:00:00.0
Handler Name:	PSE TACOMA HISTORICAL COAL GAS
Federal Waste Generator Description:	Conditionally Exempt Small Quantity Generator
State District Owner:	WA
Large Quantity Handler of Universal Waste:	No
Recognized Trader Importer:	No
Recognized Trader Exporter:	No
Spent Lead Acid Battery Importer:	No
Spent Lead Acid Battery Exporter:	No
Current Record:	No
Non Storage Recycler Activity:	Not reported
Electronic Manifest Broker:	Not reported
Receive Date:	1998-02-20 00:00:00.0
Handler Name:	PSE TACOMA HISTORICAL COAL GAS
Federal Waste Generator Description:	Not a generator, verified
State District Owner:	WA
Large Quantity Handler of Universal Waste:	No
Recognized Trader Importer:	No
Recognized Trader Exporter:	No
Spent Lead Acid Battery Importer:	No
Spent Lead Acid Battery Exporter:	No
Current Record:	No
Non Storage Recycler Activity:	Not reported
Electronic Manifest Broker:	Not reported
Receive Date:	1999-03-26 00:00:00.0
Handler Name:	PSE TACOMA HISTORICAL COAL GAS
Federal Waste Generator Description:	Not a generator, verified
State District Owner:	WA
Large Quantity Handler of Universal Waste:	No
Recognized Trader Importer:	No
Recognized Trader Exporter:	No



Map ID  
Direction  
Distance  
Elevation

MAP FINDINGS

Site

Database(s)

EDR ID Number  
EPA ID Number

**PSE TACOMA HISTORICAL COAL GAS (Continued)**

**1000660345**

Spent Lead Acid Battery Importer:	No
Spent Lead Acid Battery Exporter:	No
Current Record:	No
Non Storage Recycler Activity:	Not reported
Electronic Manifest Broker:	Not reported
Receive Date:	2000-03-03 00:00:00.0
Handler Name:	PSE TACOMA HISTORICAL COAL GAS
Federal Waste Generator Description:	Not a generator, verified
State District Owner:	WA
Large Quantity Handler of Universal Waste:	No
Recognized Trader Importer:	No
Recognized Trader Exporter:	No
Spent Lead Acid Battery Importer:	No
Spent Lead Acid Battery Exporter:	No
Current Record:	No
Non Storage Recycler Activity:	Not reported
Electronic Manifest Broker:	Not reported
Receive Date:	2001-03-01 00:00:00.0
Handler Name:	PSE TACOMA HISTORICAL COAL GAS
Federal Waste Generator Description:	Not a generator, verified
State District Owner:	WA
Large Quantity Handler of Universal Waste:	No
Recognized Trader Importer:	No
Recognized Trader Exporter:	No
Spent Lead Acid Battery Importer:	No
Spent Lead Acid Battery Exporter:	No
Current Record:	No
Non Storage Recycler Activity:	Not reported
Electronic Manifest Broker:	Not reported
Receive Date:	2002-02-27 00:00:00.0
Handler Name:	PSE TACOMA HISTORICAL COAL GAS
Federal Waste Generator Description:	Not a generator, verified
State District Owner:	WA
Large Quantity Handler of Universal Waste:	No
Recognized Trader Importer:	No
Recognized Trader Exporter:	No
Spent Lead Acid Battery Importer:	No
Spent Lead Acid Battery Exporter:	No
Current Record:	No
Non Storage Recycler Activity:	Not reported
Electronic Manifest Broker:	Not reported
Receive Date:	2003-01-16 00:00:00.0
Handler Name:	PSE TACOMA HISTORICAL COAL GAS
Federal Waste Generator Description:	Not a generator, verified
State District Owner:	WA
Large Quantity Handler of Universal Waste:	No
Recognized Trader Importer:	No
Recognized Trader Exporter:	No
Spent Lead Acid Battery Importer:	No
Spent Lead Acid Battery Exporter:	No
Current Record:	No
Non Storage Recycler Activity:	Not reported
Electronic Manifest Broker:	Not reported



Map ID  
Direction  
Distance  
Elevation

MAP FINDINGS

Site

Database(s)

EDR ID Number  
EPA ID Number

**PSE TACOMA HISTORICAL COAL GAS (Continued)**

**1000660345**

Receive Date: 2004-02-19 00:00:00.0  
Handler Name: PSE TACOMA HISTORICAL COAL GAS  
Federal Waste Generator Description: Conditionally Exempt Small Quantity Generator  
State District Owner: WA  
Large Quantity Handler of Universal Waste: No  
Recognized Trader Importer: No  
Recognized Trader Exporter: No  
Spent Lead Acid Battery Importer: No  
Spent Lead Acid Battery Exporter: No  
Current Record: No  
Non Storage Recycler Activity: Not reported  
Electronic Manifest Broker: Not reported

Receive Date: 2005-02-25 00:00:00.0  
Handler Name: PSE TACOMA HISTORICAL COAL GAS  
Federal Waste Generator Description: Not a generator, verified  
State District Owner: WA  
Large Quantity Handler of Universal Waste: No  
Recognized Trader Importer: No  
Recognized Trader Exporter: No  
Spent Lead Acid Battery Importer: No  
Spent Lead Acid Battery Exporter: No  
Current Record: No  
Non Storage Recycler Activity: Not reported  
Electronic Manifest Broker: Not reported

Receive Date: 2006-01-25 00:00:00.0  
Handler Name: PSE TACOMA HISTORICAL COAL GAS  
Federal Waste Generator Description: Not a generator, verified  
State District Owner: WA  
Large Quantity Handler of Universal Waste: No  
Recognized Trader Importer: No  
Recognized Trader Exporter: No  
Spent Lead Acid Battery Importer: No  
Spent Lead Acid Battery Exporter: No  
Current Record: No  
Non Storage Recycler Activity: Not reported  
Electronic Manifest Broker: Not reported

Receive Date: 2007-02-02 00:00:00.0  
Handler Name: PSE TACOMA HISTORICAL COAL GAS  
Federal Waste Generator Description: Not a generator, verified  
State District Owner: WA  
Large Quantity Handler of Universal Waste: No  
Recognized Trader Importer: No  
Recognized Trader Exporter: No  
Spent Lead Acid Battery Importer: No  
Spent Lead Acid Battery Exporter: No  
Current Record: No  
Non Storage Recycler Activity: Not reported  
Electronic Manifest Broker: Not reported

Receive Date: 1994-03-31 00:00:00.0  
Handler Name: TACOMA HISTORICAL COAL GAS SIT  
Federal Waste Generator Description: Large Quantity Generator  
State District Owner: Not reported  
Large Quantity Handler of Universal Waste: No



Map ID  
Direction  
Distance  
Elevation

MAP FINDINGS

Site

Database(s)

EDR ID Number  
EPA ID Number

**PSE TACOMA HISTORICAL COAL GAS (Continued)**

**1000660345**

Recognized Trader Importer: No  
Recognized Trader Exporter: No  
Spent Lead Acid Battery Importer: No  
Spent Lead Acid Battery Exporter: No  
Current Record: No  
Non Storage Recycler Activity: Not reported  
Electronic Manifest Broker: Not reported

Receive Date: 1996-03-01 00:00:00.0  
Handler Name: WNG - TACOMA HISTORICAL COAL GAS  
Federal Waste Generator Description: Large Quantity Generator  
State District Owner: Not reported  
Large Quantity Handler of Universal Waste: No  
Recognized Trader Importer: No  
Recognized Trader Exporter: No  
Spent Lead Acid Battery Importer: No  
Spent Lead Acid Battery Exporter: No  
Current Record: No  
Non Storage Recycler Activity: Not reported  
Electronic Manifest Broker: Not reported

Receive Date: 2003-12-31 00:00:00.0  
Handler Name: PSE TACOMA HISTORICAL COAL GAS  
Federal Waste Generator Description: Not a generator, verified  
State District Owner: WA  
Large Quantity Handler of Universal Waste: No  
Recognized Trader Importer: No  
Recognized Trader Exporter: No  
Spent Lead Acid Battery Importer: No  
Spent Lead Acid Battery Exporter: No  
Current Record: No  
Non Storage Recycler Activity: Not reported  
Electronic Manifest Broker: Not reported

Receive Date: 2005-12-31 00:00:00.0  
Handler Name: PSE TACOMA HISTORICAL COAL GAS  
Federal Waste Generator Description: Not a generator, verified  
State District Owner: WA  
Large Quantity Handler of Universal Waste: No  
Recognized Trader Importer: No  
Recognized Trader Exporter: No  
Spent Lead Acid Battery Importer: No  
Spent Lead Acid Battery Exporter: No  
Current Record: No  
Non Storage Recycler Activity: Not reported  
Electronic Manifest Broker: Not reported

List of NAICS Codes and Descriptions:

NAICS Code: 2212  
NAICS Description: NATURAL GAS DISTRIBUTION  
  
NAICS Code: 22121  
NAICS Description: NATURAL GAS DISTRIBUTION

Facility Has Received Notices of Violation:



Map ID  
Direction  
Distance  
Elevation

MAP FINDINGS

Site

Database(s)

EDR ID Number  
EPA ID Number

**PSE TACOMA HISTORICAL COAL GAS (Continued)**

**1000660345**

No Violations Found:

Evaluation Action Summary:

No Evaluations Found:

**FINDS:**

Registry ID: 110009512009

Click Here:

Environmental Interest/Information System:

Washington Facility / Site Identification System (WA-FSIS) provides a means to query and display data maintained by the Washington Department of Ecology. This system contains key information for each facility/site that is currently, or has been, of interest to the Air Quality, Dam Safety, Hazardous Waste, Toxics Cleanup, and Water Quality Programs.

RCRAInfo is a national information system that supports the Resource Conservation and Recovery Act (RCRA) program through the tracking of events and activities related to facilities that generate, transport, and treat, store, or dispose of hazardous waste. RCRAInfo allows RCRA program staff to track the notification, permit, compliance, and corrective action activities required under RCRA.

HAZARDOUS WASTE BIENNIAL REPORTER

[Click this hyperlink](#) while viewing on your computer to access additional FINDS: detail in the EDR Site Report.

**ECHO:**

Envid: 1000660345  
Registry ID: 110009512009  
DFR URL: <http://echo.epa.gov/detailed-facility-report?fid=110009512009>  
Name: PSE TACOMA HISTORICAL COAL GAS  
Address: 2200 E RIVER ST  
City,State,Zip: TACOMA, WA 98421

**WA MANIFEST:**

Name:	PSE TACOMA HISTORICAL COAL GAS
Address:	2200 E RIVER ST
City,State,Zip:	TACOMA, WA 98421
Facility Address 2:	Not reported
Facility ID:	48791451
EPA ID:	WAD988500294
NAICS:	22121
State Waste Code Desc:	Not reported
Federal Waste Code Desc:	Not reported
Form Comm:	Not reported
Data Year:	Not reported
Permit by Rule:	FALSE
Mailing Address 2:	Not reported
Treatment by Generator:	FALSE
Mixed Radioactive Waste:	FALSE
Importer of Hazardous Waste:	FALSE
Immediate Recycler:	FALSE
Treatment/Storage/Disposal/Recycling Facility:	FALSE



Map ID  
Direction  
Distance  
Elevation

MAP FINDINGS

Site

Database(s)

EDR ID Number  
EPA ID Number

**PSE TACOMA HISTORICAL COAL GAS (Continued)**

**1000660345**

Generator of Dangerous Fuel Waste:	FALSE
Generator Marketing to Burner:	FALSE
Other Marketers (i.e., blender, distributor, etc.):	FALSE
Utility Boiler Burner:	FALSE
Industry Boiler Burner:	FALSE
Industrial Furnace:	FALSE
Smelter Defferal:	FALSE
Universal Waste:	Not reported
Off-Specification:	Not reported
LN Address 2:	Not reported
Tax Reg #:	179010055
Business Type:	Not reported
Mail Name:	PSE Tacoma Historical Coal Gas
Mailing Address:	6905 S 228th St SKC-WMF
Mailing City,State,Zip:	KENT, WA 98032
Legal Organization Name:	Puget Sound Energy
Legal Organization Type:	Private
Legal Contact:	Not reported
Legal Address:	PO Box 90868
Legal Address 2:	Not reported
Legal City,State,Zip:	BELLEVUE, WA 98009-0868
Legal Phone Number:	(425)454-6363
Legal Effective Date:	03/03/1997
Land Organization Name:	Puget Sound Energy
Land Organization Type:	Private
Land Contact:	Not reported
Land Address:	PO Box 90868
Land City,State,Zip:	BELLEVUE, WA 98009-0868
Land Phone Number:	(425)454-6363
Operator Organization Name:	Not reported
Operator Organization Type:	Private
Operator:	John Rork
Operator Address:	6905 S 228th St
Operator Address 2:	Not reported
Operator City,State,Zip:	KENT, WA 98032
Operator Phone Number:	(253)437-6766
Operator Effective Date:	04/09/1997
Site Contact:	Lea Boyle
Site Contact Address:	6905 S 228th St SKC WMF
Contact City,State,Zip:	KENT, WA 98032
Site Contact Phone Number:	(253)437-6789
Site Contact Email:	lea.boyle@pse.com
Gen Status Code:	XQG
Monthly Generation:	FALSE
Batch Generation:	FALSE
One Time Generation:	TRUE
Transport Own Waste:	FALSE
Tranports Other Waste:	FALSE
Recycler Onsite:	FALSE
Transfer Facility:	FALSE
Other Exemption:	Not reported
UW Battery Gen:	FALSE
Used Oil Transporter:	FALSE
Used Oil Transfer Facility:	FALSE
Used Oil Processor:	FALSE
Used Oil Refiner:	FALSE
Used Oil Fuel Marketer Directs Shipments:	FALSE



Map ID  
Direction  
Distance  
Elevation

MAP FINDINGS

Site

Database(s)

EDR ID Number  
EPA ID Number

**PSE TACOMA HISTORICAL COAL GAS (Continued)**

**1000660345**

Used Oil Fuel Marketer Meets Specs:	FALSE
Site Contact Address 2:	Not reported
Name:	PSE TACOMA HISTORICAL COAL GAS
Address:	2200 E RIVER ST
City,State,Zip:	TACOMA, WA 98421
Facility Address 2:	Not reported
Facility ID:	48791451
EPA ID:	WAD988500294
NAICS:	22121
State Waste Code Desc:	Not reported
Federal Waste Code Desc:	Not reported
Form Comm:	Not reported
Data Year:	Not reported
Permit by Rule:	No
Mailing Address 2:	Not reported
Treatment by Generator:	No
Mixed Radioactive Waste:	No
Importer of Hazardous Waste:	No
Immediate Recycler:	No
Treatment/Storage/Disposal/Recycling Facility:	No
Generator of Dangerous Fuel Waste:	No
Generator Marketing to Burner:	No
Other Marketers (i.e., blender, distributor, etc.):	No
Utility Boiler Burner:	No
Industry Boiler Burner:	No
Industrial Furnace:	No
Smelter Defferal:	No
Universal Waste:	Not reported
Off-Specification:	Not reported
LN Address 2:	Not reported
Tax Reg #:	179010055
Business Type:	Not reported
Mail Name:	PSE Tacoma Historical Coal Gas
Mailing Address:	6905 S 228th St SKC-WMF
Mailing City,State,Zip:	KENT, WA 98032
Legal Organization Name:	Puget Sound Energy
Legal Organization Type:	Private
Legal Contact:	Not reported
Legal Address:	PO Box 90868
Legal Address 2:	Not reported
Legal City,State,Zip:	BELLEVUE, WA 98009-0868
Legal Phone Number:	(425)454-6363
Legal Effective Date:	03/03/1997
Land Organization Name:	Puget Sound Energy
Land Organization Type:	Private
Land Contact:	Not reported
Land Address:	PO Box 90868
Land City,State,Zip:	BELLEVUE, WA 98009-0868
Land Phone Number:	(425)454-6363
Operator Organization Name:	Not reported
Operator Organization Type:	Private
Operator:	John Rork
Operator Address:	6905 S 228th St
Operator Address 2:	Not reported
Operator City,State,Zip:	KENT, WA 98032
Operator Phone Number:	(253)437-6766



Map ID  
Direction  
Distance  
Elevation

MAP FINDINGS

Site

Database(s)

EDR ID Number  
EPA ID Number

**PSE TACOMA HISTORICAL COAL GAS (Continued)**

**1000660345**

Operator Effective Date: 04/09/1997  
Site Contact: Lea Boyle  
Site Contact Address: 6905 S 228th St SKC WMF  
Contact City,State,Zip: KENT, WA 98032  
Site Contact Phone Number: (253)437-6789  
Site Contact Email: lea.boyle@pse.com  
Gen Status Code: XQG  
Monthly Generation: No  
Batch Generation: No  
One Time Generation: No  
Transport Own Waste: No  
Tranports Other Waste: No  
Recycler Onsite: No  
Transfer Facility: No  
Other Exemption: Not reported  
UW Battery Gen: No  
Used Oil Transporter: No  
Used Oil Transfer Facility: No  
Used Oil Processor: No  
Used Oil Refiner: No  
Used Oil Fuel Marketer Directs Shipments: No  
Used Oil Fuel Marketer Meets Specs: No  
Site Contact Address 2: Not reported

**298**  
**WNW**  
**1/2-1**  
**0.626 mi.**  
**3305 ft.**

**ROMAN MEAL COMPANY**  
**2101 SO TACOMA WAY PO BOX 11126**  
**TACOMA, WA 98411**

**WA CSCSL**  
**WA UST**  
**WA ALLSITES**

**U003354456**  
**N/A**

**Relative:**  
**Higher**

CSCSL:  
Name: NALLEY VALLEY SELF STORAGE INC  
Address: 2101 TACOMA WAY S  
City,State,Zip: TACOMA, WA 98411  
Facility ID: 9985951  
Region: Southwest  
Lat/Long: 47.2324229094 / -122.464657009  
Clean Up Siteid: 14707  
Site Status: Awaiting Cleanup  
Contaminant Name: Arsenic  
Alternate Site Names: ROMAN MEAL COMPANY  
Site Rank: Not reported  
Has Institutional Control: Not reported  
Past VCP: Not reported  
Current VCP: Not reported  
Ground Water: Suspected  
Surface Water: Not reported  
Soil: Confirmed Above Cleanup Levels  
Sediment: Not reported  
Air: Not reported  
Bedrock: Not reported  
Responsible Unit: Southwest

**Actual:**  
**207 ft.**

Name: NALLEY VALLEY SELF STORAGE INC  
Address: 2101 TACOMA WAY S  
City,State,Zip: TACOMA, WA 98411  
Facility ID: 9985951  
Region: Southwest



Map ID  
Direction  
Distance  
Elevation

MAP FINDINGS

Site

Database(s)

EDR ID Number  
EPA ID Number

**ROMAN MEAL COMPANY (Continued)**

**U003354456**

Lat/Long: 47.2324229094 / -122.464657009  
Clean Up Siteid: 14707  
Site Status: Awaiting Cleanup  
Contaminant Name: Lead  
Alternate Site Names: ROMAN MEAL COMPANY  
Site Rank: Not reported  
Has Institutional Control: Not reported  
Past VCP: Not reported  
Current VCP: Not reported  
Ground Water: Suspected  
Surface Water: Not reported  
Soil: Below Cleanup Levels  
Sediment: Not reported  
Air: Not reported  
Bedrock: Not reported  
Responsible Unit: Southwest

Name: NALLEY VALLEY SELF STORAGE INC  
Address: 2101 TACOMA WAY S  
City,State,Zip: TACOMA, WA 98411  
Facility ID: 9985951  
Region: Southwest  
Lat/Long: 47.2324229094 / -122.464657009  
Clean Up Siteid: 14707  
Site Status: Awaiting Cleanup  
Contaminant Name: Metals - Other  
Alternate Site Names: ROMAN MEAL COMPANY  
Site Rank: Not reported  
Has Institutional Control: Not reported  
Past VCP: Not reported  
Current VCP: Not reported  
Ground Water: Suspected  
Surface Water: Not reported  
Soil: Below Cleanup Levels  
Sediment: Not reported  
Air: Not reported  
Bedrock: Not reported  
Responsible Unit: Southwest

Name: NALLEY VALLEY SELF STORAGE INC  
Address: 2101 TACOMA WAY S  
City,State,Zip: TACOMA, WA 98411  
Facility ID: 9985951  
Region: Southwest  
Lat/Long: 47.2324229094 / -122.464657009  
Clean Up Siteid: 14707  
Site Status: Awaiting Cleanup  
Contaminant Name: Petroleum-Diesel  
Alternate Site Names: ROMAN MEAL COMPANY  
Site Rank: Not reported  
Has Institutional Control: Not reported  
Past VCP: Not reported  
Current VCP: Not reported  
Ground Water: Suspected  
Surface Water: Not reported  
Soil: Confirmed Above Cleanup Levels  
Sediment: Not reported



Map ID  
Direction  
Distance  
Elevation

MAP FINDINGS

Site

Database(s)

EDR ID Number  
EPA ID Number

**ROMAN MEAL COMPANY (Continued)**

**U003354456**

Air: Not reported  
Bedrock: Not reported  
Responsible Unit: Southwest  
  
Name: NALLEY VALLEY SELF STORAGE INC  
Address: 2101 TACOMA WAY S  
City,State,Zip: TACOMA, WA 98411  
Facility ID: 9985951  
Region: Southwest  
Lat/Long: 47.2324229094 / -122.464657009  
Clean Up Siteid: 14707  
Site Status: Awaiting Cleanup  
Contaminant Name: Petroleum-Other  
Alternate Site Names: ROMAN MEAL COMPANY  
Site Rank: Not reported  
Has Institutional Control: Not reported  
Past VCP: Not reported  
Current VCP: Not reported  
Ground Water: Suspected  
Surface Water: Not reported  
Soil: Confirmed Above Cleanup Levels  
Sediment: Not reported  
Air: Not reported  
Bedrock: Not reported  
Responsible Unit: Southwest

**UST:**

Name: ROMAN MEAL COMPANY  
Address: 2101 SO TACOMA WAY PO BOX 11126  
City: TACOMA  
Zip: 98411  
Facility ID: 9985951  
Site Id: 424  
UBI: Not reported  
Phone Number: Not reported  
Decimal Latitude: 47.2324229094  
Decimal Longitude: -122.464657009

Tank Name: 1  
Tag Number: Not reported  
Tank Status: Removed  
Tank Status Date: 08/06/1996  
Tank Install Date: 12/31/1964  
Tank Closure Date: Not reported  
Capacity Range: Not reported  
Tank Permit Expiration Date: Not reported  
Tank Upgrade Date: Not reported  
Tank Spill Prevention: Not reported  
Tank Overfill Prevention: Not reported  
Tank Material: Steel  
Tank Construction: Not reported  
Tank Tightness Test: Not reported  
Tank Corrosion Protection: Not reported  
Tank Manifold: Not reported  
Tank Release Detection: Not reported  
Tank SFC Type: Not reported  
Pipe Material: Not reported



Map ID  
Direction  
Distance  
Elevation

MAP FINDINGS

Site

Database(s)

EDR ID Number  
EPA ID Number

**ROMAN MEAL COMPANY (Continued)**

**U003354456**

Pipe Construction: Not reported  
Pipe Primary Release Detection: Not reported  
Pipe Second Release Detection: Not reported  
Pipe Corrosion Protection: Not reported  
Pipe Pumping System: Not reported  
Responsible Unit: Southwest  
Dispencer/Pump SFC Type: Not reported

Name: ROMAN MEAL COMPANY  
Address: 2101 SO TACOMA WAY PO BOX 11126  
City: TACOMA  
Zip: 98411

Tank Name: 2  
Tag Number: Not reported  
Tank Status: Removed  
Tank Status Date: 08/06/1996  
Tank Install Date: 12/31/1964  
Tank Closure Date: Not reported  
Capacity Range: Not reported  
Tank Permit Expiration Date: Not reported  
Tank Upgrade Date: Not reported  
Tank Spill Prevention: Not reported  
Tank Overfill Prevention: Not reported  
Tank Material: Steel  
Tank Construction: Not reported  
Tank Tightness Test: Not reported  
Tank Corrosion Protection: Not reported  
Tank Manifold: Not reported  
Tank Release Detection: Not reported  
Tank SFC Type: Not reported  
Pipe Material: Not reported  
Pipe Construction: Not reported  
Pipe Primary Release Detection: Not reported  
Pipe Second Release Detection: Not reported  
Pipe Corrosion Protection: Not reported  
Pipe Pumping System: Not reported  
Responsible Unit: Southwest  
Dispencer/Pump SFC Type: Not reported

ALLSITES:  
Name: ROMAN MEAL COMPANY  
Facility Id: 9985951

**BU299** **PACIFIC QUICKSTOP**  
**NW** **1548 PACIFIC AVE**  
**1/2-1** **TACOMA, WA 98402**  
**0.681 mi.**  
**3597 ft.** **Site 1 of 2 in cluster BU**

**Relative:**  
**Higher**

**Actual:**  
**63 ft.**

HSL:  
Name: SOUND TRANSIT DEPOT PARTNERSHIP PROPERTY  
Address: Not reported  
City,State,Zip: TACOMA, WA  
edr\_fstat: WA  
edr\_fzip: Not reported  
edr\_fcnty: PIERCE

**WA HSL** **U003353183**  
**WA CSCSL** **N/A**  
**WA LUST**  
**WA UST**  
**WA ALLSITES**



Map ID  
Direction  
Distance  
Elevation

MAP FINDINGS

Site

Database(s)

EDR ID Number  
EPA ID Number

**PACIFIC QUICKSTOP (Continued)**

**U003353183**

edr\_zip: Not reported  
**Facility Type:** **Hazardous Sites List**  
Facility Status: Cleanup Started  
FSID Number: 74455879  
Rank: 2  
Region: SW  
EDR Link ID: 74455879  
Region Decode: SOUTHWEST REGIONAL OFFICE

**CSCSL:**

Name: SOUND TRANSIT DEPOT PARTNERSHIP PROPERTY  
Address: 1548 PACIFIC AVE  
City,State,Zip: TACOMA, WA 98402  
Facility ID: 74455879  
Region: Southwest  
Lat/Long: 47.24778 / -122.4375  
Clean Up Siteid: 6609  
Site Status: Cleanup Started  
Contaminant Name: Metals Priority Pollutants  
Alternate Site Names: CHEVRON,DEPOT PARTNERSHIP PROPERTY,PACIFIC QUICKSTOP  
Site Rank: 2 - Moderate-High Risk  
Has Institutional Control:Not reported  
Past VCP: True  
Current VCP: Not reported  
Ground Water: Confirmed Above Cleanup Levels  
Surface Water: Not reported  
Soil: Confirmed Above Cleanup Levels  
Sediment: Not reported  
Air: Not reported  
Bedrock: Not reported  
Responsible Unit: Southwest

Name: SOUND TRANSIT DEPOT PARTNERSHIP PROPERTY  
Address: 1548 PACIFIC AVE  
City,State,Zip: TACOMA, WA 98402  
Facility ID: 74455879  
Region: Southwest  
Lat/Long: 47.24778 / -122.4375  
Clean Up Siteid: 6609  
Site Status: Cleanup Started  
Contaminant Name: Non-Halogenated Solvents  
Alternate Site Names: CHEVRON,DEPOT PARTNERSHIP PROPERTY,PACIFIC QUICKSTOP  
Site Rank: 2 - Moderate-High Risk  
Has Institutional Control:Not reported  
Past VCP: True  
Current VCP: Not reported  
Ground Water: Confirmed Above Cleanup Levels  
Surface Water: Not reported  
Soil: Confirmed Above Cleanup Levels  
Sediment: Not reported  
Air: Not reported  
Bedrock: Not reported  
Responsible Unit: Southwest

Name: SOUND TRANSIT DEPOT PARTNERSHIP PROPERTY  
Address: 1548 PACIFIC AVE  
City,State,Zip: TACOMA, WA 98402



Map ID  
Direction  
Distance  
Elevation

MAP FINDINGS

Site

Database(s)

EDR ID Number  
EPA ID Number

**PACIFIC QUICKSTOP (Continued)**

**U003353183**

Facility ID: 74455879  
Region: Southwest  
Lat/Long: 47.24778 / -122.4375  
Clean Up Siteid: 6609  
Site Status: Cleanup Started  
Contaminant Name: Petroleum-Other  
Alternate Site Names: CHEVRON,DEPOT PARTNERSHIP PROPERTY,PACIFIC QUICKSTOP  
Site Rank: 2 - Moderate-High Risk  
Has Institutional Control:Not reported  
Past VCP: True  
Current VCP: Not reported  
Ground Water: Confirmed Above Cleanup Levels  
Surface Water: Not reported  
Soil: Confirmed Above Cleanup Levels  
Sediment: Not reported  
Air: Not reported  
Bedrock: Not reported  
Responsible Unit: Southwest

**LUST:**

Name: SOUND TRANSIT DEPOT PARTNERSHIP PROPERTY  
Address: 1548 PACIFIC AVE  
City,State,Zip: TACOMA, WA 98402  
Facility ID: 74455879  
Lust Status Type: LUST - Cleanup Started  
Cleanup Site ID: 6609  
Cleanup Unit Type: Upland  
Process Type: Independent Action  
Cleanup Unit Name: CHEVRON,DEPOT PARTNERSHIP PROPERTY,PACIFIC QUICKSTOP  
Response Section: Southwest  
Release Date: 03/19/1990  
Lust Date: 03/19/1990  
Region: Southwest  
Lust ID: 259  
UST ID: 11157  
Contaminant Name: Metals Priority Pollutants  
Ground Water: Confirmed Above Cleanup Levels  
Surface Water: Not reported  
Soil: Confirmed Above Cleanup Levels  
Sediment: Not reported  
Air: Not reported  
Bedrock: Not reported  
Lat/Long: 47.24778 / -122.4375

Name: SOUND TRANSIT DEPOT PARTNERSHIP PROPERTY  
Address: 1548 PACIFIC AVE  
City,State,Zip: TACOMA, WA 98402  
Facility ID: 74455879  
Lust Status Type: LUST - Cleanup Started  
Cleanup Site ID: 6609  
Cleanup Unit Type: Upland  
Process Type: Independent Action  
Cleanup Unit Name: CHEVRON,DEPOT PARTNERSHIP PROPERTY,PACIFIC QUICKSTOP  
Response Section: Southwest  
Release Date: 03/19/1990  
Lust Date: 03/19/1990  
Region: Southwest



Map ID  
Direction  
Distance  
Elevation

MAP FINDINGS

Site

Database(s)

EDR ID Number  
EPA ID Number

**PACIFIC QUICKSTOP (Continued)**

**U003353183**

Lust ID: 259  
UST ID: 11157  
Contaminant Name: Petroleum-Other  
Ground Water: Confirmed Above Cleanup Levels  
Surface Water: Not reported  
Soil: Confirmed Above Cleanup Levels  
Sediment: Not reported  
Air: Not reported  
Bedrock: Not reported  
Lat/Long: 47.24778 / -122.4375

Name: SOUND TRANSIT DEPOT PARTNERSHIP PROPERTY  
Address: 1548 PACIFIC AVE  
City,State,Zip: TACOMA, WA 98402  
Facility ID: 74455879  
Lust Status Type: LUST - Cleanup Started  
Cleanup Site ID: 6609  
Cleanup Unit Type: Upland  
Process Type: Independent Action  
Cleanup Unit Name: CHEVRON,DEPOT PARTNERSHIP PROPERTY,PACIFIC QUICKSTOP  
Response Section: Southwest  
Release Date: 03/19/1990  
Lust Date: 03/19/1990  
Region: Southwest  
Lust ID: 259  
UST ID: 11157  
Contaminant Name: Non-Halogenated Solvents  
Ground Water: Confirmed Above Cleanup Levels  
Surface Water: Not reported  
Soil: Confirmed Above Cleanup Levels  
Sediment: Not reported  
Air: Not reported  
Bedrock: Not reported  
Lat/Long: 47.24778 / -122.4375

UST:  
Name: PACIFIC QUICKSTOP  
Address: 1548 PACIFIC AVE  
City: TACOMA  
Zip: 98402  
Facility ID: 74455879  
Site Id: 11157  
UBI: Not reported  
Phone Number: Not reported  
Decimal Latitude: 47.24778  
Decimal Longitude: -122.4375

Tank Name: 1-GAS  
Tag Number: A4525  
Tank Status: Removed  
Tank Status Date: 08/06/1996  
Tank Install Date: 12/31/1964  
Tank Closure Date: Not reported  
Capacity Range: Not reported  
Tank Permit Expiration Date: Not reported  
Tank Upgrade Date: Not reported  
Tank Spill Prevention: Not reported



Map ID  
Direction  
Distance  
Elevation

MAP FINDINGS

Site

Database(s)

EDR ID Number  
EPA ID Number

**PACIFIC QUICKSTOP (Continued)**

**U003353183**

Tank Overfill Prevention: Not reported  
Tank Material: Not reported  
Tank Construction: Not reported  
Tank Tightness Test: Not reported  
Tank Corrosion Protection: Not reported  
Tank Manifold: Not reported  
Tank Release Detection: Not reported  
Tank SFC Type: Not reported  
Pipe Material: Not reported  
Pipe Construction: Not reported  
Pipe Primary Release Detection: Not reported  
Pipe Second Release Detection: Not reported  
Pipe Corrosion Protection: Not reported  
Pipe Pumping System: Not reported  
Responsible Unit: Southwest  
Dispenser/Pump SFC Type: Not reported

Name: PACIFIC QUICKSTOP  
Address: 1548 PACIFIC AVE  
City: TACOMA  
Zip: 98402

Tank Name: 2-GAS  
Tag Number: A4525  
Tank Status: Removed  
Tank Status Date: 08/06/1996  
Tank Install Date: 12/31/1964  
Tank Closure Date: Not reported  
Capacity Range: Not reported  
Tank Permit Expiration Date: Not reported  
Tank Upgrade Date: Not reported  
Tank Spill Prevention: Not reported  
Tank Overfill Prevention: Not reported  
Tank Material: Not reported  
Tank Construction: Not reported  
Tank Tightness Test: Not reported  
Tank Corrosion Protection: Not reported  
Tank Manifold: Not reported  
Tank Release Detection: Not reported  
Tank SFC Type: Not reported  
Pipe Material: Not reported  
Pipe Construction: Not reported  
Pipe Primary Release Detection: Not reported  
Pipe Second Release Detection: Not reported  
Pipe Corrosion Protection: Not reported  
Pipe Pumping System: Not reported  
Responsible Unit: Southwest  
Dispenser/Pump SFC Type: Not reported

Name: PACIFIC QUICKSTOP  
Address: 1548 PACIFIC AVE  
City: TACOMA  
Zip: 98402

Tank Name: 3-GAS  
Tag Number: A4525  
Tank Status: Removed



Map ID  
Direction  
Distance  
Elevation

MAP FINDINGS

Site

Database(s)

EDR ID Number  
EPA ID Number

**PACIFIC QUICKSTOP (Continued)**

**U003353183**

Tank Status Date: 08/06/1996  
Tank Install Date: 12/31/1964  
Tank Closure Date: Not reported  
Capacity Range: Not reported  
Tank Permit Expiration Date: Not reported  
Tank Upgrade Date: Not reported  
Tank Spill Prevention: Not reported  
Tank Overfill Prevention: Not reported  
Tank Material: Not reported  
Tank Construction: Not reported  
Tank Tightness Test: Not reported  
Tank Corrosion Protection: Not reported  
Tank Manifold: Not reported  
Tank Release Detection: Not reported  
Tank SFC Type: Not reported  
Pipe Material: Not reported  
Pipe Construction: Not reported  
Pipe Primary Release Detection: Not reported  
Pipe Second Release Detection: Not reported  
Pipe Corrosion Protection: Not reported  
Pipe Pumping System: Not reported  
Responsible Unit: Southwest  
Dispencer/Pump SFC Type: Not reported

Name: PACIFIC QUICKSTOP  
Address: 1548 PACIFIC AVE  
City: TACOMA  
Zip: 98402

Tank Name: 4-WASTE OIL  
Tag Number: A4525  
Tank Status: Removed  
Tank Status Date: 08/06/1996  
Tank Install Date: 12/31/1964  
Tank Closure Date: Not reported  
Capacity Range: 111 TO 1,100 Gallons  
Tank Permit Expiration Date: Not reported  
Tank Upgrade Date: 01/01/2000  
Tank Spill Prevention: Not reported  
Tank Overfill Prevention: Not reported  
Tank Material: Not reported  
Tank Construction: Not reported  
Tank Tightness Test: Not reported  
Tank Corrosion Protection: Not reported  
Tank Manifold: Not reported  
Tank Release Detection: Not reported  
Tank SFC Type: Not reported  
Pipe Material: Not reported  
Pipe Construction: Not reported  
Pipe Primary Release Detection: Not reported  
Pipe Second Release Detection: Not reported  
Pipe Corrosion Protection: Not reported  
Pipe Pumping System: Not reported  
Responsible Unit: Southwest  
Dispencer/Pump SFC Type: Not reported

Name: PACIFIC QUICKSTOP



Map ID  
Direction  
Distance  
Elevation

MAP FINDINGS

Site

Database(s)

EDR ID Number  
EPA ID Number

**PACIFIC QUICKSTOP (Continued)**

**U003353183**

Address: 1548 PACIFIC AVE  
City: TACOMA  
Zip: 98402

Tank Name: 5  
Tag Number: A4525  
Tank Status: Removed  
Tank Status Date: 08/06/1996  
Tank Install Date: 05/01/1980  
Tank Closure Date: Not reported  
Capacity Range: 10,000 to 19,999 Gallons  
Tank Permit Expiration Date: Not reported  
Tank Upgrade Date: 09/30/1995  
Tank Spill Prevention: Spill Bucket/Spill Box  
Tank Overfill Prevention: Overfill Alarm  
Tank Material: Dielectric Coated Steel  
Tank Construction: Single Wall Tank  
Tank Tightness Test: Annual  
Tank Corrosion Protection: Sacrificial Anode  
Tank Manifold: Not reported  
Tank Release Detection: Manual Inventory Control (daily)  
Tank SFC Type: Not reported  
Pipe Material: Fiberglass  
Pipe Construction: Single Wall Pipe  
Pipe Primary Release Detection: Automatic Line Leak Detector (ALLD)  
Pipe Second Release Detection: Not reported  
Pipe Corrosion Protection: Corrosion Resistant  
Pipe Pumping System: Gravity Delivery System (No Pump)  
Responsible Unit: Southwest  
Dispencer/Pump SFC Type: Not reported

Name: PACIFIC QUICKSTOP  
Address: 1548 PACIFIC AVE  
City: TACOMA  
Zip: 98402

Tank Name: 6  
Tag Number: A4525  
Tank Status: Removed  
Tank Status Date: 08/06/1996  
Tank Install Date: 05/05/1990  
Tank Closure Date: Not reported  
Capacity Range: 10,000 to 19,999 Gallons  
Tank Permit Expiration Date: Not reported  
Tank Upgrade Date: 09/30/1995  
Tank Spill Prevention: Spill Bucket/Spill Box  
Tank Overfill Prevention: Overfill Alarm  
Tank Material: Dielectric Coated Steel  
Tank Construction: Single Wall Tank  
Tank Tightness Test: Annual  
Tank Corrosion Protection: Sacrificial Anode  
Tank Manifold: Not reported  
Tank Release Detection: Manual Inventory Control (daily)  
Tank SFC Type: Not reported  
Pipe Material: Fiberglass  
Pipe Construction: Single Wall Pipe  
Pipe Primary Release Detection: Automatic Line Leak Detector (ALLD)



Map ID  
Direction  
Distance  
Elevation

MAP FINDINGS

Site

Database(s)

EDR ID Number  
EPA ID Number

**PACIFIC QUICKSTOP (Continued)**

**U003353183**

Pipe Second Release Detection: Not reported  
Pipe Corrosion Protection: Corrosion Resistant  
Pipe Pumping System: Gravity Delivery System (No Pump)  
Responsible Unit: Southwest  
Dispencer/Pump SFC Type: Not reported

Name: PACIFIC QUICKSTOP  
Address: 1548 PACIFIC AVE  
City: TACOMA  
Zip: 98402

Tank Name: 7  
Tag Number: A4525  
Tank Status: Removed  
Tank Status Date: 08/06/1996  
Tank Install Date: 05/05/1990  
Tank Closure Date: Not reported  
Capacity Range: 111 TO 1,100 Gallons  
Tank Permit Expiration Date: Not reported  
Tank Upgrade Date: 09/30/1995  
Tank Spill Prevention: Spill Bucket/Spill Box  
Tank Overfill Prevention: Overfill Alarm  
Tank Material: Dielectric Coated Steel  
Tank Construction: Single Wall Tank  
Tank Tightness Test: Annual  
Tank Corrosion Protection: Sacrificial Anode  
Tank Manifold: Not reported  
Tank Release Detection: Manual Inventory Control (daily)  
Tank SFC Type: Not reported  
Pipe Material: Fiberglass  
Pipe Construction: Single Wall Pipe  
Pipe Primary Release Detection: Automatic Line Leak Detector (ALLD)  
Pipe Second Release Detection: Not reported  
Pipe Corrosion Protection: Corrosion Resistant  
Pipe Pumping System: Gravity Delivery System (No Pump)  
Responsible Unit: Southwest  
Dispencer/Pump SFC Type: Not reported

**ALLSITES:**

Name: SOUND TRANSIT DEPOT PARTNERSHIP PROPERTY  
Facility Id: 74455879

**BU300** **PRAIRIE LINE TRAIL**  
**NW** **1547 PACIFIC AVE**  
**1/2-1** **TACOMA, WA 98402**  
**0.687 mi.**  
**3627 ft.** **Site 2 of 2 in cluster BU**

**WA CSCSL** **S123096272**  
**WA ALLSITES** **N/A**

**Relative:** CSCSL:  
**Lower** Name: PRAIRIE LINE TRAIL  
Address: 1547 PACIFIC AVE  
City,State,Zip: TACOMA, WA 98402  
Facility ID: 82265  
Region: Southwest  
Lat/Long: 47.24761 / -122.43723  
Clean Up Siteid: 14666  
Site Status: Awaiting Cleanup

**Actual:**  
**55 ft.**



Map ID  
Direction  
Distance  
Elevation

MAP FINDINGS

Site

Database(s)

EDR ID Number  
EPA ID Number

**PRAIRIE LINE TRAIL (Continued)**

**S123096272**

Contaminant Name: Halogenated Solvents  
Alternate Site Names: Not reported  
Site Rank: Not reported  
Has Institutional Control: Not reported  
Past VCP: Not reported  
Current VCP: Not reported  
Ground Water: Not reported  
Surface Water: Not reported  
Soil: Suspected  
Sediment: Not reported  
Air: Not reported  
Bedrock: Not reported  
Responsible Unit: Southwest

Name: PRAIRIE LINE TRAIL  
Address: 1547 PACIFIC AVE  
City,State,Zip: TACOMA, WA 98402  
Facility ID: 82265  
Region: Southwest  
Lat/Long: 47.24761 / -122.43723  
Clean Up Siteid: 14666  
Site Status: Awaiting Cleanup  
Contaminant Name: Lead  
Alternate Site Names: Not reported  
Site Rank: Not reported  
Has Institutional Control: Not reported  
Past VCP: Not reported  
Current VCP: Not reported  
Ground Water: Not reported  
Surface Water: Not reported  
Soil: Confirmed Above Cleanup Levels  
Sediment: Not reported  
Air: Not reported  
Bedrock: Not reported  
Responsible Unit: Southwest

Name: PRAIRIE LINE TRAIL  
Address: 1547 PACIFIC AVE  
City,State,Zip: TACOMA, WA 98402  
Facility ID: 82265  
Region: Southwest  
Lat/Long: 47.24761 / -122.43723  
Clean Up Siteid: 14666  
Site Status: Awaiting Cleanup  
Contaminant Name: Other Halogenated Organics  
Alternate Site Names: Not reported  
Site Rank: Not reported  
Has Institutional Control: Not reported  
Past VCP: Not reported  
Current VCP: Not reported  
Ground Water: Not reported  
Surface Water: Not reported  
Soil: Below Cleanup Levels  
Sediment: Not reported  
Air: Not reported  
Bedrock: Not reported  
Responsible Unit: Southwest



Map ID  
Direction  
Distance  
Elevation

MAP FINDINGS

Site

Database(s)

EDR ID Number  
EPA ID Number

**PRAIRIE LINE TRAIL (Continued)**

**S123096272**

Name: PRAIRIE LINE TRAIL  
Address: 1547 PACIFIC AVE  
City,State,Zip: TACOMA, WA 98402  
Facility ID: 82265  
Region: Southwest  
Lat/Long: 47.24761 / -122.43723  
Clean Up Siteid: 14666  
Site Status: Awaiting Cleanup  
Contaminant Name: Petroleum-Other  
Alternate Site Names: Not reported  
Site Rank: Not reported  
Has Institutional Control: Not reported  
Past VCP: Not reported  
Current VCP: Not reported  
Ground Water: Not reported  
Surface Water: Not reported  
Soil: Suspected  
Sediment: Not reported  
Air: Not reported  
Bedrock: Not reported  
Responsible Unit: Southwest

Name: PRAIRIE LINE TRAIL  
Address: 1547 PACIFIC AVE  
City,State,Zip: TACOMA, WA 98402  
Facility ID: 82265  
Region: Southwest  
Lat/Long: 47.24761 / -122.43723  
Clean Up Siteid: 14666  
Site Status: Awaiting Cleanup  
Contaminant Name: Polycyclic Aromatic Hydrocarbons  
Alternate Site Names: Not reported  
Site Rank: Not reported  
Has Institutional Control: Not reported  
Past VCP: Not reported  
Current VCP: Not reported  
Ground Water: Not reported  
Surface Water: Not reported  
Soil: Confirmed Above Cleanup Levels  
Sediment: Not reported  
Air: Not reported  
Bedrock: Not reported  
Responsible Unit: Southwest

**ALLSITES:**

Name: PRAIRIE LINE TRAIL  
Facility Id: 82265



Map ID  
Direction  
Distance  
Elevation

MAP FINDINGS

EDR ID Number  
EPA ID Number

301  
NE  
1/2-1  
0.709 mi.  
3741 ft.

TACOMA TAR PITS  
PORTLAND AV & RIVER ST  
TACOMA, WA 98402

SEMS  
WA HSL  
WA CSCSL  
WA ALLSITES  
CONSENT

1000334233  
WAD980723795

Relative:  
Lower  
Actual:  
13 ft.

SEMS:

Site ID: 1000965  
EPA ID: WAD980723795  
Name: TACOMA TAR PITS  
Address: PORTLAND AV & RIVER ST  
Address 2: Not reported  
City,State,Zip: TACOMA, WA 98402  
Cong District: 06  
FIPS Code: 53053  
Latitude: Not reported  
Longitude: Not reported  
FF: N  
NPL: Site is Part of NPL Site  
Non NPL Status: Not reported

SEMS Detail:

Region: 10  
Site ID: 1000965  
EPA ID: WAD980723795  
Site Name: TACOMA TAR PITS  
NPL: A  
FF: N  
OU: 00  
Action Code: DS  
Action Name: DISCVRY  
SEQ: 1  
Start Date: 1982-02-01 05:00:00  
Finish Date: 2/1/1982 5:00:00 AM  
Qual: Not reported  
Current Action Lead: EPA Perf

Region: 10  
Site ID: 1000965  
EPA ID: WAD980723795  
Site Name: TACOMA TAR PITS  
NPL: A  
FF: N  
OU: 00  
Action Code: RS  
Action Name: RV ASSESS  
SEQ: 1  
Start Date: 1992-03-01 05:00:00  
Finish Date: 4/22/1992 4:00:00 AM  
Qual: Not reported  
Current Action Lead: EPA Perf

Region: 10  
Site ID: 1000965  
EPA ID: WAD980723795  
Site Name: TACOMA TAR PITS  
NPL: A  
FF: N  
OU: 00  
Action Code: PA



Map ID  
Direction  
Distance  
Elevation

MAP FINDINGS

Site

Database(s)

EDR ID Number  
EPA ID Number

**TACOMA TAR PITS (Continued)**

**1000334233**

Action Name: PA  
SEQ: 1  
Start Date: 1982-04-01 05:00:00  
Finish Date: 4/1/1982 5:00:00 AM  
Qual: H  
Current Action Lead: EPA Perf

Region: 10  
Site ID: 1000965  
EPA ID: WAD980723795  
Site Name: TACOMA TAR PITS  
NPL: A  
FF: N  
OU: 00  
Action Code: SI  
Action Name: SI  
SEQ: 1  
Start Date: 1983-03-01 05:00:00  
Finish Date: 3/1/1983 5:00:00 AM  
Qual: A  
Current Action Lead: EPA Perf

**HSL:**

Name: TACOMA TAR PITS  
Address: Not reported  
City,State,Zip: TACOMA, WA  
edr\_fstat: WA  
edr\_fzip: Not reported  
edr\_fcnty: PIERCE  
edr\_zip: Not reported  
**Facility Type: Hazardous Sites List**  
Facility Status: CC-Perf. Monitoring  
FSID Number: 221  
Rank: 0  
Region: EPA  
EDR Link ID: 221  
Region Decode: Not reported

**CSCSL:**

Name: TACOMA TAR PITS  
Address: PORTLAND AVE & RIVER  
City,State,Zip: TACOMA, WA 98401  
Facility ID: 221  
Region: Southwest  
Lat/Long: 47.245667283647 / -122.4192900001  
Clean Up Siteid: 622  
Site Status: CC-Perf. Monitoring  
Contaminant Name: Metals Priority Pollutants  
Alternate Site Names: Not reported  
Site Rank: 0 - NPL Site (Fed HRS Score)  
Has Institutional Control: Not reported  
Past VCP: Not reported  
Current VCP: Not reported  
Ground Water: Confirmed Above Cleanup Levels  
Surface Water: Not reported



Map ID  
Direction  
Distance  
Elevation

MAP FINDINGS

Site

Database(s)

EDR ID Number  
EPA ID Number

**TACOMA TAR PITS (Continued)**

**1000334233**

Soil: Confirmed Above Cleanup Levels  
Sediment: Not reported  
Air: Not reported  
Bedrock: Not reported  
Responsible Unit: EPA

Name: TACOMA TAR PITS  
Address: PORTLAND AVE & RIVER  
City,State,Zip: TACOMA, WA 98401  
Facility ID: 221  
Region: Southwest  
Lat/Long: 47.245667283647 / -122.4192900001  
Clean Up Siteid: 622  
Site Status: CC-Perf. Monitoring  
Contaminant Name: Non-Halogenated Solvents  
Alternate Site Names: Not reported  
Site Rank: 0 - NPL Site (Fed HRS Score)  
Has Institutional Control: Not reported  
Past VCP: Not reported  
Current VCP: Not reported  
Ground Water: Confirmed Above Cleanup Levels  
Surface Water: Not reported  
Soil: Confirmed Above Cleanup Levels  
Sediment: Not reported  
Air: Not reported  
Bedrock: Not reported  
Responsible Unit: EPA

Name: TACOMA TAR PITS  
Address: PORTLAND AVE & RIVER  
City,State,Zip: TACOMA, WA 98401  
Facility ID: 221  
Region: Southwest  
Lat/Long: 47.245667283647 / -122.4192900001  
Clean Up Siteid: 622  
Site Status: CC-Perf. Monitoring  
Contaminant Name: Polychlorinated biPhenyls (PCB)  
Alternate Site Names: Not reported  
Site Rank: 0 - NPL Site (Fed HRS Score)  
Has Institutional Control: Not reported  
Past VCP: Not reported  
Current VCP: Not reported  
Ground Water: Not reported  
Surface Water: Not reported  
Soil: Confirmed Above Cleanup Levels  
Sediment: Not reported  
Air: Not reported  
Bedrock: Not reported  
Responsible Unit: EPA

Name: TACOMA TAR PITS  
Address: PORTLAND AVE & RIVER  
City,State,Zip: TACOMA, WA 98401  
Facility ID: 221  
Region: Southwest  
Lat/Long: 47.245667283647 / -122.4192900001  
Clean Up Siteid: 622



Map ID  
Direction  
Distance  
Elevation

MAP FINDINGS

Site

Database(s)

EDR ID Number  
EPA ID Number

**TACOMA TAR PITS (Continued)**

**1000334233**

Site Status: CC-Perf. Monitoring  
Contaminant Name: Polycyclic Aromatic Hydrocarbons  
Alternate Site Names: Not reported  
Site Rank: 0 - NPL Site (Fed HRS Score)  
Has Institutional Control: Not reported  
Past VCP: Not reported  
Current VCP: Not reported  
Ground Water: Confirmed Above Cleanup Levels  
Surface Water: Not reported  
Soil: Confirmed Above Cleanup Levels  
Sediment: Not reported  
Air: Not reported  
Bedrock: Not reported  
Responsible Unit: EPA

**ALLSITES:**

Name: TACOMA TAR PITS  
Facility Id: 221

**CONSENT:**

EPA ID: WAD980723795  
Site ID: Not reported  
Case Title: Not reported  
Court Num: Not reported  
District: Not reported  
Entered Date: Not reported  
Name: US V. PUGET SOUND POWER & LIGHT CO.  
Name: TACOMA TAR PITS  
Address: PORTLAND AV & RIVER ST  
City,State,Zip: TACOMA, WA 98402  
County: PIERCE

**302**  
**ENE**  
**1/2-1**  
**0.719 mi.**  
**3796 ft.**

**UNION PACIFIC RAILROAD, TACOMA YARD**  
**2300 CLEVELAND WAY**  
**TACOMA, WA 98421**

**WA CSCSL** **S121970508**  
**WA ALLSITES** **N/A**

**Relative:**  
**Lower**

**CSCSL:**

**Actual:**  
**15 ft.**

Name: UNION PACIFIC RAILROAD, TACOMA YARD  
Address: 2300 CLEVELAND WAY  
City,State,Zip: TACOMA, WA 98421  
Facility ID: 67690  
Region: Southwest  
Lat/Long: 47.24402 / -122.41073  
Clean Up Siteid: 14535  
Site Status: Awaiting Cleanup  
Contaminant Name: Benzene  
Alternate Site Names: Union Pacific Railroad Tacoma Yard,Union Pacific Railroad,Tacoma Yard  
Site Rank: Not reported  
Has Institutional Control: Not reported  
Past VCP: Not reported  
Current VCP: Not reported  
Ground Water: Not reported  
Surface Water: Not reported  
Soil: Confirmed Above Cleanup Levels  
Sediment: Not reported



Map ID  
Direction  
Distance  
Elevation

MAP FINDINGS

Site

Database(s)

EDR ID Number  
EPA ID Number

**UNION PACIFIC RAILROAD, TACOMA YARD (Continued)**

**S121970508**

Air: Not reported  
Bedrock: Not reported  
Responsible Unit: Southwest

Name: UNION PACIFIC RAILROAD, TACOMA YARD  
Address: 2300 CLEVELAND WAY  
City,State,Zip: TACOMA, WA 98421  
Facility ID: 67690  
Region: Southwest  
Lat/Long: 47.24402 / -122.41073  
Clean Up Siteid: 14535  
Site Status: Awaiting Cleanup  
Contaminant Name: Non-Halogenated Solvents  
Alternate Site Names: Union Pacific Railroad Tacoma Yard,Union Pacific Railroad,Tacoma Yard  
Site Rank: Not reported  
Has Institutional Control:Not reported  
Past VCP: Not reported  
Current VCP: Not reported  
Ground Water: Not reported  
Surface Water: Not reported  
Soil: Confirmed Above Cleanup Levels  
Sediment: Not reported  
Air: Not reported  
Bedrock: Not reported  
Responsible Unit: Southwest

Name: UNION PACIFIC RAILROAD, TACOMA YARD  
Address: 2300 CLEVELAND WAY  
City,State,Zip: TACOMA, WA 98421  
Facility ID: 67690  
Region: Southwest  
Lat/Long: 47.24402 / -122.41073  
Clean Up Siteid: 14535  
Site Status: Awaiting Cleanup  
Contaminant Name: Petroleum-Diesel  
Alternate Site Names: Union Pacific Railroad Tacoma Yard,Union Pacific Railroad,Tacoma Yard  
Site Rank: Not reported  
Has Institutional Control:Not reported  
Past VCP: Not reported  
Current VCP: Not reported  
Ground Water: Not reported  
Surface Water: Not reported  
Soil: Confirmed Above Cleanup Levels  
Sediment: Not reported  
Air: Not reported  
Bedrock: Not reported  
Responsible Unit: Southwest

**ALLSITES:**

Name: UNION PACIFIC RAILROAD TACOMA YARD  
Facility Id: 67690



Map ID  
Direction  
Distance  
Elevation

MAP FINDINGS

Site

Database(s)

EDR ID Number  
EPA ID Number

303  
NNW  
1/2-1  
0.726 mi.  
3833 ft.

DOCK STREET  
1501 E DOCK ST  
TACOMA, WA 98401

WA HSL  
WA CSCSL  
WA LUST  
WA UST  
WA ALLSITES

U003732877  
N/A

Relative:  
Lower

Actual:  
19 ft.

HSL:  
Name: TACOMA CITY OF 1501 DOCK ST  
Address: Not reported  
City,State,Zip: TACOMA, WA  
edr\_fstat: WA  
edr\_fzip: Not reported  
edr\_fcnty: PIERCE  
edr\_zip: Not reported  
Facility Type: Hazardous Sites List  
Facility Status: Cleanup Started  
FSID Number: 12454784  
Rank: 3  
Region: SW  
EDR Link ID: 12454784  
Region Decode: SOUTHWEST REGIONAL OFFICE

CSCSL:  
Name: TACOMA CITY OF 1501 DOCK ST  
Address: 1501 E DOCK ST  
City,State,Zip: TACOMA, WA 98401  
Facility ID: 12454784  
Region: Southwest  
Lat/Long: 47.24888 / -122.43522  
Clean Up Siteid: 7940  
Site Status: Cleanup Started  
Contaminant Name: Petroleum-Other  
Alternate Site Names: DOCK STREET,DOCK STREET UST 529570,Tacoma City Dock St  
Site Rank: 3 - Moderate Risk  
Has Institutional Control:Not reported  
Past VCP: Not reported  
Current VCP: Not reported  
Ground Water: Not reported  
Surface Water: Not reported  
Soil: Confirmed Above Cleanup Levels  
Sediment: Not reported  
Air: Not reported  
Bedrock: Not reported  
Responsible Unit: Southwest

LUST:  
Name: TACOMA CITY OF 1501 DOCK ST  
Address: 1501 E DOCK ST  
City,State,Zip: TACOMA, WA 98401  
Facility ID: 12454784  
Lust Status Type: LUST - Cleanup Started  
Cleanup Site ID: 7940  
Cleanup Unit Type: Upland  
Process Type: Independent Action  
Cleanup Unit Name: DOCK STREET,DOCK STREET UST 529570,Tacoma City Dock St  
Response Section: Southwest  
Release Date: 08/10/2000  
Lust Date: 06/06/2000



Map ID  
Direction  
Distance  
Elevation

MAP FINDINGS

Site

Database(s)

EDR ID Number  
EPA ID Number

**DOCK STREET (Continued)**

**U003732877**

Region: Southwest  
Lust ID: 5688  
UST ID: 529570  
Contaminant Name: Petroleum-Other  
Ground Water: Not reported  
Surface Water: Not reported  
Soil: Confirmed Above Cleanup Levels  
Sediment: Not reported  
Air: Not reported  
Bedrock: Not reported  
Lat/Long: 47.24888 / -122.43522

**UST:**

Name: DOCK STREET  
Address: 1501 E DOCK ST  
City: TACOMA  
Zip: 98401  
Facility ID: 12454784  
Site Id: 529570  
UBI: Not reported  
Phone Number: Not reported  
Decimal Latitude: 47.24888  
Decimal Longitude: -122.43522

Tank Name: 1  
Tag Number: Not reported  
Tank Status: Removed  
Tank Status Date: 04/10/2000  
Tank Install Date: 01/01/1900  
Tank Closure Date: Not reported  
Capacity Range: Not reported  
Tank Permit Expiration Date: Not reported  
Tank Upgrade Date: Not reported  
Tank Spill Prevention: Not reported  
Tank Overfill Prevention: Not reported  
Tank Material: Not reported  
Tank Construction: Not reported  
Tank Tightness Test: Not reported  
Tank Corrosion Protection: Not reported  
Tank Manifold: Not reported  
Tank Release Detection: Not reported  
Tank SFC Type: Not reported  
Pipe Material: Not reported  
Pipe Construction: Not reported  
Pipe Primary Release Detection: Not reported  
Pipe Second Release Detection: Not reported  
Pipe Corrosion Protection: Not reported  
Pipe Pumping System: Not reported  
Responsible Unit: Southwest  
Dispenser/Pump SFC Type: Not reported

**ALLSITES:**

Name: TACOMA CITY DOCK ST  
Facility Id: 12454784



Map ID  
Direction  
Distance  
Elevation

MAP FINDINGS

EDR ID Number  
EPA ID Number

304  
North  
1/2-1  
0.726 mi.  
3835 ft.  
  
Relative:  
Lower  
  
Actual:  
10 ft.

**RAINIER RICHLITE CO**  
**624 E 15TH ST**  
**TACOMA, WA 98421**

**RCRA-VSQG**  
**WA CSCSL**  
**WA LUST**  
**WA ALLSITES**  
**TRIS**  
**ICIS**  
**US AIRS**  
**FINDS**  
**ECHO**  
**CA HAZNET**  
**WA MANIFEST**  
**WA NPDES**

**1000891764**  
**98421RNRPL624E1**

RCRA Listings:

Date Form Received by Agency:	2019-02-27 00:00:00.0
Handler Name:	RAINIER PLYWOOD
Handler Address:	624 E 15TH ST
Handler City,State,Zip:	TACOMA, WA 98421
EPA ID:	WAD988506010
Contact Name:	CAROL BURGESS
Contact Address:	624 E 15TH ST
Contact City,State,Zip:	TACOMA, WA 98421
Contact Telephone:	253-682-1119
Contact Fax:	Not reported
Contact Email:	CAROL@RICHLITE.COM
Contact Title:	Not reported
EPA Region:	10
Land Type:	Private
Federal Waste Generator Description:	Conditionally Exempt Small Quantity Generator
Non-Notifier:	Not reported
Biennial Report Cycle:	Not reported
Accessibility:	Not reported
Active Site Indicator:	Handler Activities
State District Owner:	WA
State District:	SWRO
Mailing Address:	624 E 15TH ST
Mailing City,State,Zip:	TACOMA, WA 98421
Owner Name:	RAINIER PLYWOOD
Owner Type:	Private
Operator Name:	RAINIER PLYWOOD CO
Operator Type:	Private
Short-Term Generator Activity:	No
Importer Activity:	No
Mixed Waste Generator:	No
Transporter Activity:	No
Transfer Facility Activity:	No
Recycler Activity with Storage:	No
Small Quantity On-Site Burner Exemption:	No
Smelting Melting and Refining Furnace Exemption:	No
Underground Injection Control:	No
Off-Site Waste Receipt:	No
Universal Waste Indicator:	No
Universal Waste Destination Facility:	No
Federal Universal Waste:	No
Active Site Fed-Reg Treatment Storage and Disposal Facility:	Not reported
Active Site Converter Treatment storage and Disposal Facility:	Not reported
Active Site State-Reg Treatment Storage and Disposal Facility:	Not reported
Active Site State-Reg Handler:	---
Federal Facility Indicator:	Not reported



Map ID  
Direction  
Distance  
Elevation

MAP FINDINGS

Site

Database(s)

EDR ID Number  
EPA ID Number

**RAINIER RICHLITE CO (Continued)**

**1000891764**

Hazardous Secondary Material Indicator:	NN
Sub-Part K Indicator:	Not reported
Commercial TSD Indicator:	No
Treatment Storage and Disposal Type:	Not reported
2018 GPRA Permit Baseline:	Not on the Baseline
2018 GPRA Renewals Baseline:	Not on the Baseline
Permit Renewals Workload Universe:	Not reported
Permit Workload Universe:	Not reported
Permit Progress Universe:	Not reported
Post-Closure Workload Universe:	Not reported
Closure Workload Universe:	Not reported
202 GPRA Corrective Action Baseline:	No
Corrective Action Workload Universe:	No
Subject to Corrective Action Universe:	No
Non-TSDs Where RCRA CA has Been Imposed Universe:	No
TSDs Potentially Subject to CA Under 3004 (u)/(v) Universe:	No
TSDs Only Subject to CA under Discretionary Auth Universe:	No
Corrective Action Priority Ranking:	No NCAPS ranking
Environmental Control Indicator:	No
Institutional Control Indicator:	No
Human Exposure Controls Indicator:	N/A
Groundwater Controls Indicator:	N/A
Operating TSD Universe:	Not reported
Full Enforcement Universe:	Not reported
Significant Non-Complier Universe:	No
Unaddressed Significant Non-Complier Universe:	No
Addressed Significant Non-Complier Universe:	No
Significant Non-Complier With a Compliance Schedule Universe:	No
Financial Assurance Required:	Not reported
Handler Date of Last Change:	2019-04-12 19:10:58.0
Recognized Trader-Importer:	No
Recognized Trader-Exporter:	No
Importer of Spent Lead Acid Batteries:	No
Exporter of Spent Lead Acid Batteries:	No
Recycler Activity Without Storage:	No
Manifest Broker:	No
Sub-Part P Indicator:	Not reported

Biennial: List of Years

Year: 2011

[Click Here for Biennial Reporting System Data:](#)

Year: 2009

[Click Here for Biennial Reporting System Data:](#)

Year: 2007

[Click Here for Biennial Reporting System Data:](#)

Year: 2005

[Click Here for Biennial Reporting System Data:](#)

Year: 2003

[Click Here for Biennial Reporting System Data:](#)

Hazardous Waste Summary:



Map ID  
Direction  
Distance  
Elevation

MAP FINDINGS

Site

Database(s)

EDR ID Number  
EPA ID Number

**RAINIER RICHLITE CO (Continued)**

**1000891764**

Waste Code: D001  
Waste Description: IGNITABLE WASTE

Waste Code: F003  
Waste Description: THE FOLLOWING SPENT NONHALOGENATED SOLVENTS: XYLENE, ACETONE, ETHYL ACETATE, ETHYL BENZENE, ETHYL ETHER, METHYL ISOBUTYL KETONE, N-BUTYL ALCOHOL, CYCLOHEXANONE, AND METHANOL; ALL SPENT SOLVENT MIXTURES/BLENDS CONTAINING, BEFORE USE, ONLY THE ABOVE SPENT NONHALOGENATED SOLVENTS; AND ALL SPENT SOLVENT MIXTURES/BLENDS CONTAINING, BEFORE USE, ONE OR MORE OF THE ABOVE NONHALOGENATED SOLVENTS, AND A TOTAL OF TEN PERCENT OR MORE (BY VOLUME) OF ONE OR MORE OF THOSE SOLVENTS LISTED IN F001, F002, F004, AND F005; AND STILL BOTTOMS FROM THE RECOVERY OF THESE SPENT SOLVENTS AND SPENT SOLVENT MIXTURES.

**Handler - Owner Operator:**

Owner/Operator Indicator: Owner  
Owner/Operator Name: RAINIER PLYWOOD  
Legal Status: Private  
Date Became Current: 1996-05-03 00:00:00.  
Date Ended Current: Not reported  
Owner/Operator Address: 624 E 15TH ST  
Owner/Operator City,State,Zip: TACOMA, WA 98421-1606  
Owner/Operator Telephone: 253-383-5533  
Owner/Operator Telephone Ext: Not reported  
Owner/Operator Fax: Not reported  
Owner/Operator Email: Not reported

Owner/Operator Indicator: Operator  
Owner/Operator Name: RAINIER PLYWOOD CO  
Legal Status: Private  
Date Became Current: 1997-01-01 00:00:00.  
Date Ended Current: Not reported  
Owner/Operator Address: 624 E 15TH ST  
Owner/Operator City,State,Zip: TACOMA, WA 98421-1606  
Owner/Operator Telephone: 253-383-5533  
Owner/Operator Telephone Ext: Not reported  
Owner/Operator Fax: Not reported  
Owner/Operator Email: Not reported

Owner/Operator Indicator: Owner  
Owner/Operator Name: RAINIER PLYWOOD  
Legal Status: Private  
Date Became Current: Not reported  
Date Ended Current: Not reported  
Owner/Operator Address: 624 E 15TH ST  
Owner/Operator City,State,Zip: TACOMA, WA 98421  
Owner/Operator Telephone: 253-383-5533  
Owner/Operator Telephone Ext: Not reported  
Owner/Operator Fax: Not reported  
Owner/Operator Email: Not reported

Owner/Operator Indicator: Owner  
Owner/Operator Name: RAINIER PLYWOOD  
Legal Status: Private  
Date Became Current: 1996-05-03 00:00:00.  
Date Ended Current: Not reported



Map ID  
Direction  
Distance  
Elevation

MAP FINDINGS

Site

Database(s)

EDR ID Number  
EPA ID Number

**RAINIER RICHLITE CO (Continued)**

**1000891764**

Owner/Operator Address:	624 E 15TH ST
Owner/Operator City,State,Zip:	TACOMA, WA 98421
Owner/Operator Telephone:	253-383-5533
Owner/Operator Telephone Ext:	Not reported
Owner/Operator Fax:	Not reported
Owner/Operator Email:	Not reported
Owner/Operator Indicator:	Operator
Owner/Operator Name:	RAINIER PLYWOOD CO
Legal Status:	Private
Date Became Current:	Not reported
Date Ended Current:	Not reported
Owner/Operator Address:	624 E 15TH ST
Owner/Operator City,State,Zip:	TACOMA, WA 98421
Owner/Operator Telephone:	000-000-0000
Owner/Operator Telephone Ext:	Not reported
Owner/Operator Fax:	Not reported
Owner/Operator Email:	Not reported
Owner/Operator Indicator:	Owner
Owner/Operator Name:	RAINIER PLYWOOD
Legal Status:	Private
Date Became Current:	Not reported
Date Ended Current:	Not reported
Owner/Operator Address:	624 E 15TH ST
Owner/Operator City,State,Zip:	TACOMA, WA 98421
Owner/Operator Telephone:	253-383-5533
Owner/Operator Telephone Ext:	Not reported
Owner/Operator Fax:	Not reported
Owner/Operator Email:	Not reported
Owner/Operator Indicator:	Operator
Owner/Operator Name:	RAINIER PLYWOOD CO
Legal Status:	Private
Date Became Current:	Not reported
Date Ended Current:	Not reported
Owner/Operator Address:	624 E 15TH ST
Owner/Operator City,State,Zip:	TACOMA, WA 98421
Owner/Operator Telephone:	253-383-5533
Owner/Operator Telephone Ext:	Not reported
Owner/Operator Fax:	Not reported
Owner/Operator Email:	Not reported
Owner/Operator Indicator:	Owner
Owner/Operator Name:	RAINIER PLYWOOD
Legal Status:	Private
Date Became Current:	Not reported
Date Ended Current:	Not reported
Owner/Operator Address:	624 E 15TH ST
Owner/Operator City,State,Zip:	TACOMA, WA 98421
Owner/Operator Telephone:	253-383-5533
Owner/Operator Telephone Ext:	Not reported
Owner/Operator Fax:	Not reported
Owner/Operator Email:	Not reported
Owner/Operator Indicator:	Owner
Owner/Operator Name:	RAINIER PLYWOOD



Map ID  
Direction  
Distance  
Elevation

MAP FINDINGS

Site

Database(s)

EDR ID Number  
EPA ID Number

**RAINIER RICHLITE CO (Continued)**

**1000891764**

Legal Status:	Private
Date Became Current:	1996-05-03 00:00:00.
Date Ended Current:	Not reported
Owner/Operator Address:	624 E 15TH ST
Owner/Operator City,State,Zip:	TACOMA, WA 98421
Owner/Operator Telephone:	253-383-5533
Owner/Operator Telephone Ext:	Not reported
Owner/Operator Fax:	Not reported
Owner/Operator Email:	Not reported
Owner/Operator Indicator:	Operator
Owner/Operator Name:	RAINIER PLYWOOD CO
Legal Status:	Private
Date Became Current:	Not reported
Date Ended Current:	Not reported
Owner/Operator Address:	624 E 15TH ST
Owner/Operator City,State,Zip:	TACOMA, WA 98421
Owner/Operator Telephone:	253-383-5533
Owner/Operator Telephone Ext:	Not reported
Owner/Operator Fax:	Not reported
Owner/Operator Email:	Not reported
Owner/Operator Indicator:	Owner
Owner/Operator Name:	RAINIER PLYWOOD
Legal Status:	Private
Date Became Current:	Not reported
Date Ended Current:	Not reported
Owner/Operator Address:	624 E 15TH ST
Owner/Operator City,State,Zip:	TACOMA, WA 98421
Owner/Operator Telephone:	253-383-5533
Owner/Operator Telephone Ext:	Not reported
Owner/Operator Fax:	Not reported
Owner/Operator Email:	Not reported
Owner/Operator Indicator:	Owner
Owner/Operator Name:	RAINIER PLYWOOD
Legal Status:	Private
Date Became Current:	Not reported
Date Ended Current:	Not reported
Owner/Operator Address:	624 E 15TH ST
Owner/Operator City,State,Zip:	TACOMA, WA 98421
Owner/Operator Telephone:	253-383-5533
Owner/Operator Telephone Ext:	Not reported
Owner/Operator Fax:	Not reported
Owner/Operator Email:	Not reported
Owner/Operator Indicator:	Owner
Owner/Operator Name:	RAINIER PLYWOOD
Legal Status:	Private
Date Became Current:	1996-05-03 00:00:00.
Date Ended Current:	Not reported
Owner/Operator Address:	624 E 15TH ST
Owner/Operator City,State,Zip:	TACOMA, WA 98421-1606
Owner/Operator Telephone:	Not reported
Owner/Operator Telephone Ext:	Not reported
Owner/Operator Fax:	Not reported
Owner/Operator Email:	Not reported



Map ID  
Direction  
Distance  
Elevation

MAP FINDINGS

Site

Database(s)

EDR ID Number  
EPA ID Number

**RAINIER RICHLITE CO (Continued)**

**1000891764**

Owner/Operator Indicator: Operator  
Owner/Operator Name: RAINIER PLYWOOD CO  
Legal Status: Private  
Date Became Current: 1997-01-01 00:00:00.  
Date Ended Current: Not reported  
Owner/Operator Address: 624 E 15TH ST  
Owner/Operator City,State,Zip: TACOMA, WA 98421-1606  
Owner/Operator Telephone: 253-383-5533  
Owner/Operator Telephone Ext: Not reported  
Owner/Operator Fax: Not reported  
Owner/Operator Email: Not reported

Owner/Operator Indicator: Owner  
Owner/Operator Name: RAINIER PLYWOOD  
Legal Status: Private  
Date Became Current: 1996-05-03 00:00:00.  
Date Ended Current: Not reported  
Owner/Operator Address: 624 E 15TH ST  
Owner/Operator City,State,Zip: TACOMA, WA 98421-1606  
Owner/Operator Telephone: 253-383-5533  
Owner/Operator Telephone Ext: Not reported  
Owner/Operator Fax: Not reported  
Owner/Operator Email: Not reported

Owner/Operator Indicator: Owner  
Owner/Operator Name: RAINIER PLYWOOD  
Legal Status: Private  
Date Became Current: Not reported  
Date Ended Current: Not reported  
Owner/Operator Address: 624 E 15TH ST  
Owner/Operator City,State,Zip: TACOMA, WA 98421-1606  
Owner/Operator Telephone: 253-383-5533  
Owner/Operator Telephone Ext: Not reported  
Owner/Operator Fax: Not reported  
Owner/Operator Email: Not reported

Owner/Operator Indicator: Owner  
Owner/Operator Name: RAINIER PLYWOOD  
Legal Status: Private  
Date Became Current: Not reported  
Date Ended Current: Not reported  
Owner/Operator Address: 624 E 15TH ST  
Owner/Operator City,State,Zip: TACOMA, WA 98421  
Owner/Operator Telephone: 253-383-5533  
Owner/Operator Telephone Ext: Not reported  
Owner/Operator Fax: Not reported  
Owner/Operator Email: Not reported

Owner/Operator Indicator: Owner  
Owner/Operator Name: RAINIER PLYWOOD  
Legal Status: Private  
Date Became Current: Not reported  
Date Ended Current: Not reported  
Owner/Operator Address: 624 E 15TH ST  
Owner/Operator City,State,Zip: TACOMA, WA 98421  
Owner/Operator Telephone: 253-383-5533  
Owner/Operator Telephone Ext: Not reported



Map ID  
Direction  
Distance  
Elevation

MAP FINDINGS

Site

Database(s)

EDR ID Number  
EPA ID Number

**RAINIER RICHLITE CO (Continued)**

**1000891764**

Owner/Operator Fax:	Not reported
Owner/Operator Email:	Not reported
Owner/Operator Indicator:	Operator
Owner/Operator Name:	RAINIER PLYWOOD CO
Legal Status:	Private
Date Became Current:	Not reported
Date Ended Current:	Not reported
Owner/Operator Address:	624 E 15TH ST
Owner/Operator City,State,Zip:	TACOMA, WA 98421
Owner/Operator Telephone:	253-383-5533
Owner/Operator Telephone Ext:	Not reported
Owner/Operator Fax:	Not reported
Owner/Operator Email:	Not reported
Owner/Operator Indicator:	Operator
Owner/Operator Name:	RAINIER PLYWOOD CO
Legal Status:	Private
Date Became Current:	Not reported
Date Ended Current:	Not reported
Owner/Operator Address:	624 E 15TH ST
Owner/Operator City,State,Zip:	TACOMA, WA 98421
Owner/Operator Telephone:	253-383-5533
Owner/Operator Telephone Ext:	Not reported
Owner/Operator Fax:	Not reported
Owner/Operator Email:	Not reported
Owner/Operator Indicator:	Owner
Owner/Operator Name:	RAINIER PLYWOOD
Legal Status:	Private
Date Became Current:	Not reported
Date Ended Current:	Not reported
Owner/Operator Address:	624 E 15TH ST
Owner/Operator City,State,Zip:	TACOMA, WA 98421
Owner/Operator Telephone:	253-383-5533
Owner/Operator Telephone Ext:	Not reported
Owner/Operator Fax:	Not reported
Owner/Operator Email:	Not reported
Owner/Operator Indicator:	Owner
Owner/Operator Name:	RAINIER PLYWOOD
Legal Status:	Private
Date Became Current:	1996-05-03 00:00:00.
Date Ended Current:	Not reported
Owner/Operator Address:	624 E 15TH ST
Owner/Operator City,State,Zip:	TACOMA, WA 98421
Owner/Operator Telephone:	253-383-5533
Owner/Operator Telephone Ext:	Not reported
Owner/Operator Fax:	Not reported
Owner/Operator Email:	Not reported
Owner/Operator Indicator:	Owner
Owner/Operator Name:	RAINIER PLYWOOD
Legal Status:	Private
Date Became Current:	2017-12-31 00:00:00.
Date Ended Current:	Not reported
Owner/Operator Address:	624 E 15TH ST



Map ID  
Direction  
Distance  
Elevation

MAP FINDINGS

Site

Database(s)

EDR ID Number  
EPA ID Number

**RAINIER RICHLITE CO (Continued)**

**1000891764**

Owner/Operator City,State,Zip:	TACOMA, WA 98421
Owner/Operator Telephone:	253-383-5533
Owner/Operator Telephone Ext:	Not reported
Owner/Operator Fax:	Not reported
Owner/Operator Email:	Not reported
Owner/Operator Indicator:	Owner
Owner/Operator Name:	RAINIER PLYWOOD
Legal Status:	Private
Date Became Current:	1996-05-03 00:00:00.
Date Ended Current:	Not reported
Owner/Operator Address:	624 E 15TH ST
Owner/Operator City,State,Zip:	TACOMA, WA 98421-1606
Owner/Operator Telephone:	Not reported
Owner/Operator Telephone Ext:	Not reported
Owner/Operator Fax:	Not reported
Owner/Operator Email:	Not reported
Owner/Operator Indicator:	Owner
Owner/Operator Name:	RAINIER PLYWOOD R
Legal Status:	Private
Date Became Current:	1996-05-03 00:00:00.
Date Ended Current:	Not reported
Owner/Operator Address:	624 E 15TH ST
Owner/Operator City,State,Zip:	TACOMA, WA 98421-1606
Owner/Operator Telephone:	253-383-5533
Owner/Operator Telephone Ext:	Not reported
Owner/Operator Fax:	Not reported
Owner/Operator Email:	Not reported
Owner/Operator Indicator:	Owner
Owner/Operator Name:	RAINIER PLYWOOD
Legal Status:	Private
Date Became Current:	Not reported
Date Ended Current:	Not reported
Owner/Operator Address:	624 E 15TH ST
Owner/Operator City,State,Zip:	TACOMA, WA 98421
Owner/Operator Telephone:	253-383-5533
Owner/Operator Telephone Ext:	Not reported
Owner/Operator Fax:	Not reported
Owner/Operator Email:	Not reported
Owner/Operator Indicator:	Owner
Owner/Operator Name:	RAINIER PLYWOOD
Legal Status:	Private
Date Became Current:	Not reported
Date Ended Current:	Not reported
Owner/Operator Address:	624 E 15TH ST
Owner/Operator City,State,Zip:	TACOMA, WA 98421
Owner/Operator Telephone:	253-383-5533
Owner/Operator Telephone Ext:	Not reported
Owner/Operator Fax:	Not reported
Owner/Operator Email:	Not reported



Map ID  
Direction  
Distance  
Elevation

MAP FINDINGS

Site

Database(s)

EDR ID Number  
EPA ID Number

**RAINIER RICHLITE CO (Continued)**

**1000891764**

Date Became Current:	Not reported
Date Ended Current:	Not reported
Owner/Operator Address:	624 E 15TH ST
Owner/Operator City,State,Zip:	TACOMA, WA 98421
Owner/Operator Telephone:	253-383-5533
Owner/Operator Telephone Ext:	Not reported
Owner/Operator Fax:	Not reported
Owner/Operator Email:	Not reported
Owner/Operator Indicator:	Owner
Owner/Operator Name:	RAINIER PLYWOOD
Legal Status:	Private
Date Became Current:	1996-05-03 00:00:00.
Date Ended Current:	Not reported
Owner/Operator Address:	624 E 15TH ST
Owner/Operator City,State,Zip:	TACOMA, WA 98421
Owner/Operator Telephone:	253-383-5533
Owner/Operator Telephone Ext:	Not reported
Owner/Operator Fax:	Not reported
Owner/Operator Email:	Not reported
Owner/Operator Indicator:	Owner
Owner/Operator Name:	RAINIER PLYWOOD
Legal Status:	Private
Date Became Current:	1996-05-03 00:00:00.
Date Ended Current:	Not reported
Owner/Operator Address:	624 E 15TH ST
Owner/Operator City,State,Zip:	TACOMA, WA 98421
Owner/Operator Telephone:	253-383-5533
Owner/Operator Telephone Ext:	Not reported
Owner/Operator Fax:	Not reported
Owner/Operator Email:	Not reported
Owner/Operator Indicator:	Owner
Owner/Operator Name:	RAINIER PLYWOOD
Legal Status:	Private
Date Became Current:	1996-05-03 00:00:00.
Date Ended Current:	Not reported
Owner/Operator Address:	624 E 15TH ST
Owner/Operator City,State,Zip:	TACOMA, WA 98421
Owner/Operator Telephone:	253-383-5533
Owner/Operator Telephone Ext:	Not reported
Owner/Operator Fax:	Not reported
Owner/Operator Email:	Not reported
Owner/Operator Indicator:	Operator
Owner/Operator Name:	RAINIER PLYWOOD CO
Legal Status:	Private
Date Became Current:	Not reported
Date Ended Current:	Not reported
Owner/Operator Address:	624 E 15TH ST
Owner/Operator City,State,Zip:	TACOMA, WA 98421
Owner/Operator Telephone:	253-383-5533
Owner/Operator Telephone Ext:	Not reported
Owner/Operator Fax:	Not reported
Owner/Operator Email:	Not reported



Map ID  
Direction  
Distance  
Elevation

MAP FINDINGS

Site

Database(s)

EDR ID Number  
EPA ID Number

**RAINIER RICHLITE CO (Continued)**

**1000891764**

Owner/Operator Indicator:	Owner
Owner/Operator Name:	RAINIER PLYWOOD
Legal Status:	Private
Date Became Current:	Not reported
Date Ended Current:	Not reported
Owner/Operator Address:	624 E 15TH ST
Owner/Operator City,State,Zip:	TACOMA, WA 98421
Owner/Operator Telephone:	253-383-5533
Owner/Operator Telephone Ext:	Not reported
Owner/Operator Fax:	Not reported
Owner/Operator Email:	Not reported
Owner/Operator Indicator:	Owner
Owner/Operator Name:	RAINIER PLYWOOD
Legal Status:	Private
Date Became Current:	1996-05-03 00:00:00.
Date Ended Current:	Not reported
Owner/Operator Address:	624 E 15TH ST
Owner/Operator City,State,Zip:	TACOMA, WA 98421
Owner/Operator Telephone:	253-383-5533
Owner/Operator Telephone Ext:	Not reported
Owner/Operator Fax:	Not reported
Owner/Operator Email:	Not reported
Owner/Operator Indicator:	Operator
Owner/Operator Name:	RAINIER PLYWOOD R
Legal Status:	Private
Date Became Current:	1997-01-01 00:00:00.
Date Ended Current:	Not reported
Owner/Operator Address:	624 E 15TH ST
Owner/Operator City,State,Zip:	TACOMA, WA 98421-1606
Owner/Operator Telephone:	253-383-5533
Owner/Operator Telephone Ext:	Not reported
Owner/Operator Fax:	Not reported
Owner/Operator Email:	Not reported
Owner/Operator Indicator:	Owner
Owner/Operator Name:	RAINIER PLYWOOD
Legal Status:	Private
Date Became Current:	1996-05-03 00:00:00.
Date Ended Current:	Not reported
Owner/Operator Address:	624 E 15TH ST
Owner/Operator City,State,Zip:	TACOMA, WA 98421
Owner/Operator Telephone:	253-383-5533
Owner/Operator Telephone Ext:	Not reported
Owner/Operator Fax:	Not reported
Owner/Operator Email:	Not reported
Owner/Operator Indicator:	Operator
Owner/Operator Name:	RAINIER PLYWOOD CO
Legal Status:	Private
Date Became Current:	Not reported
Date Ended Current:	Not reported
Owner/Operator Address:	624 E 15TH ST
Owner/Operator City,State,Zip:	TACOMA, WA 98421
Owner/Operator Telephone:	253-383-5533
Owner/Operator Telephone Ext:	Not reported



Map ID  
Direction  
Distance  
Elevation

MAP FINDINGS

Site

Database(s)

EDR ID Number  
EPA ID Number

**RAINIER RICHLITE CO (Continued)**

**1000891764**

Owner/Operator Fax: Not reported  
Owner/Operator Email: Not reported

Owner/Operator Indicator: Owner  
Owner/Operator Name: RAINIER PLYWOOD  
Legal Status: Private  
Date Became Current: 1996-05-03 00:00:00.  
Date Ended Current: Not reported  
Owner/Operator Address: 624 E 15TH ST  
Owner/Operator City,State,Zip: TACOMA, WA 98421  
Owner/Operator Telephone: 253-383-5533  
Owner/Operator Telephone Ext: Not reported  
Owner/Operator Fax: Not reported  
Owner/Operator Email: Not reported

Owner/Operator Indicator: Owner  
Owner/Operator Name: RAINIER PLYWOOD  
Legal Status: Private  
Date Became Current: 1996-05-03 00:00:00.  
Date Ended Current: Not reported  
Owner/Operator Address: 624 E 15TH ST  
Owner/Operator City,State,Zip: TACOMA, WA 98421  
Owner/Operator Telephone: 253-383-5533  
Owner/Operator Telephone Ext: Not reported  
Owner/Operator Fax: Not reported  
Owner/Operator Email: Not reported

Owner/Operator Indicator: Operator  
Owner/Operator Name: RAINIER PLYWOOD CO  
Legal Status: Private  
Date Became Current: 1997-01-01 00:00:00.  
Date Ended Current: Not reported  
Owner/Operator Address: 624 E 15TH ST  
Owner/Operator City,State,Zip: TACOMA, WA 98421  
Owner/Operator Telephone: 253-383-5533  
Owner/Operator Telephone Ext: Not reported  
Owner/Operator Fax: Not reported  
Owner/Operator Email: Not reported

Owner/Operator Indicator: Operator  
Owner/Operator Name: RAINIER PLYWOOD CO  
Legal Status: Private  
Date Became Current: 1997-01-01 00:00:00.  
Date Ended Current: Not reported  
Owner/Operator Address: 624 E 15TH ST  
Owner/Operator City,State,Zip: TACOMA, WA 98421-1606  
Owner/Operator Telephone: Not reported  
Owner/Operator Telephone Ext: Not reported  
Owner/Operator Fax: Not reported  
Owner/Operator Email: Not reported

Owner/Operator Indicator: Operator  
Owner/Operator Name: RAINIER PLYWOOD CO  
Legal Status: Private  
Date Became Current: 1997-01-01 00:00:00.  
Date Ended Current: Not reported  
Owner/Operator Address: 624 E 15TH ST



Map ID  
Direction  
Distance  
Elevation

MAP FINDINGS

Site

Database(s)

EDR ID Number  
EPA ID Number

**RAINIER RICHLITE CO (Continued)**

**1000891764**

Owner/Operator City,State,Zip: TACOMA, WA 98421-1606  
Owner/Operator Telephone: Not reported  
Owner/Operator Telephone Ext: Not reported  
Owner/Operator Fax: Not reported  
Owner/Operator Email: Not reported

Owner/Operator Indicator: Operator  
Owner/Operator Name: RAINIER PLYWOOD  
Legal Status: Private  
Date Became Current: Not reported  
Date Ended Current: Not reported  
Owner/Operator Address: 624 E 15TH ST  
Owner/Operator City,State,Zip: TACOMA, WA 98421-1606  
Owner/Operator Telephone: 253-383-5533  
Owner/Operator Telephone Ext: Not reported  
Owner/Operator Fax: Not reported  
Owner/Operator Email: Not reported

Owner/Operator Indicator: Owner  
Owner/Operator Name: RAINIER PLYWOOD  
Legal Status: Private  
Date Became Current: 1996-05-03 00:00:00.  
Date Ended Current: Not reported  
Owner/Operator Address: 624 E 15TH ST  
Owner/Operator City,State,Zip: TACOMA, WA 98421  
Owner/Operator Telephone: 253-383-5533  
Owner/Operator Telephone Ext: Not reported  
Owner/Operator Fax: Not reported  
Owner/Operator Email: Not reported

Owner/Operator Indicator: Owner  
Owner/Operator Name: RAINIER PLYWOOD  
Legal Status: Private  
Date Became Current: 1996-05-03 00:00:00.  
Date Ended Current: Not reported  
Owner/Operator Address: 624 E 15TH ST  
Owner/Operator City,State,Zip: TACOMA, WA 98421  
Owner/Operator Telephone: 253-383-5533  
Owner/Operator Telephone Ext: Not reported  
Owner/Operator Fax: Not reported  
Owner/Operator Email: Not reported

Owner/Operator Indicator: Owner  
Owner/Operator Name: RAINIER PLYWOOD  
Legal Status: Private  
Date Became Current: 1996-05-03 00:00:00.  
Date Ended Current: Not reported  
Owner/Operator Address: 624 E 15TH ST  
Owner/Operator City,State,Zip: TACOMA, WA 98421  
Owner/Operator Telephone: 253-383-5533  
Owner/Operator Telephone Ext: Not reported  
Owner/Operator Fax: Not reported  
Owner/Operator Email: Not reported

Owner/Operator Indicator: Owner  
Owner/Operator Name: RAINIER PLYWOOD  
Legal Status: Private



Map ID  
Direction  
Distance  
Elevation

MAP FINDINGS

Site

Database(s)

EDR ID Number  
EPA ID Number

**RAINIER RICHLITE CO (Continued)**

**1000891764**

Date Became Current:	Not reported
Date Ended Current:	Not reported
Owner/Operator Address:	624 E 15TH ST
Owner/Operator City,State,Zip:	TACOMA, WA 98421
Owner/Operator Telephone:	253-383-5533
Owner/Operator Telephone Ext:	Not reported
Owner/Operator Fax:	Not reported
Owner/Operator Email:	Not reported
Owner/Operator Indicator:	Operator
Owner/Operator Name:	RAINIER PLYWOOD CO
Legal Status:	Private
Date Became Current:	Not reported
Date Ended Current:	Not reported
Owner/Operator Address:	624 E 15TH ST
Owner/Operator City,State,Zip:	TACOMA, WA 98421
Owner/Operator Telephone:	253-383-5533
Owner/Operator Telephone Ext:	Not reported
Owner/Operator Fax:	Not reported
Owner/Operator Email:	Not reported
Owner/Operator Indicator:	Owner
Owner/Operator Name:	RAINIER PLYWOOD
Legal Status:	Private
Date Became Current:	1996-05-03 00:00:00.
Date Ended Current:	Not reported
Owner/Operator Address:	624 E 15TH ST
Owner/Operator City,State,Zip:	TACOMA, WA 98421-1606
Owner/Operator Telephone:	Not reported
Owner/Operator Telephone Ext:	Not reported
Owner/Operator Fax:	Not reported
Owner/Operator Email:	Not reported
Owner/Operator Indicator:	Operator
Owner/Operator Name:	RAINIER PLYWOOD CO
Legal Status:	Private
Date Became Current:	Not reported
Date Ended Current:	Not reported
Owner/Operator Address:	624 E 15TH ST
Owner/Operator City,State,Zip:	TACOMA, WA 98421
Owner/Operator Telephone:	000-000-0000
Owner/Operator Telephone Ext:	Not reported
Owner/Operator Fax:	Not reported
Owner/Operator Email:	Not reported
Owner/Operator Indicator:	Owner
Owner/Operator Name:	RAINIER PLYWOOD
Legal Status:	Private
Date Became Current:	1996-05-03 00:00:00.
Date Ended Current:	Not reported
Owner/Operator Address:	624 E 15TH ST
Owner/Operator City,State,Zip:	TACOMA, WA 98421
Owner/Operator Telephone:	253-383-5533
Owner/Operator Telephone Ext:	Not reported
Owner/Operator Fax:	Not reported
Owner/Operator Email:	Not reported



Map ID  
Direction  
Distance  
Elevation

MAP FINDINGS

Site

Database(s)

EDR ID Number  
EPA ID Number

**RAINIER RICHLITE CO (Continued)**

**1000891764**

Owner/Operator Indicator:	Operator
Owner/Operator Name:	RAINIER PLYWOOD CO
Legal Status:	Private
Date Became Current:	Not reported
Date Ended Current:	Not reported
Owner/Operator Address:	624 E 15TH ST
Owner/Operator City,State,Zip:	TACOMA, WA 98421
Owner/Operator Telephone:	000-000-0000
Owner/Operator Telephone Ext:	Not reported
Owner/Operator Fax:	Not reported
Owner/Operator Email:	Not reported

Owner/Operator Indicator:	Owner
Owner/Operator Name:	RAINIER PLYWOOD
Legal Status:	Private
Date Became Current:	1996-05-03 00:00:00.
Date Ended Current:	Not reported
Owner/Operator Address:	624 E 15TH ST
Owner/Operator City,State,Zip:	TACOMA, WA 98421
Owner/Operator Telephone:	253-383-5533
Owner/Operator Telephone Ext:	Not reported
Owner/Operator Fax:	Not reported
Owner/Operator Email:	Not reported

Owner/Operator Indicator:	Owner
Owner/Operator Name:	RAINIER PLYWOOD
Legal Status:	Private
Date Became Current:	1996-05-03 00:00:00.
Date Ended Current:	Not reported
Owner/Operator Address:	624 E 15TH ST
Owner/Operator City,State,Zip:	TACOMA, WA 98421
Owner/Operator Telephone:	253-383-5533
Owner/Operator Telephone Ext:	Not reported
Owner/Operator Fax:	Not reported
Owner/Operator Email:	Not reported

Owner/Operator Indicator:	Operator
Owner/Operator Name:	RAINIER PLYWOOD CO
Legal Status:	Private
Date Became Current:	Not reported
Date Ended Current:	Not reported
Owner/Operator Address:	624 E 15TH ST
Owner/Operator City,State,Zip:	TACOMA, WA 98421
Owner/Operator Telephone:	253-383-5533
Owner/Operator Telephone Ext:	Not reported
Owner/Operator Fax:	Not reported
Owner/Operator Email:	Not reported

Owner/Operator Indicator:	Owner
Owner/Operator Name:	RAINIER PLYWOOD
Legal Status:	Private
Date Became Current:	1996-05-03 00:00:00.
Date Ended Current:	Not reported
Owner/Operator Address:	624 E 15TH ST
Owner/Operator City,State,Zip:	TACOMA, WA 98421
Owner/Operator Telephone:	253-383-5533
Owner/Operator Telephone Ext:	Not reported



Map ID  
Direction  
Distance  
Elevation

MAP FINDINGS

Site

Database(s)

EDR ID Number  
EPA ID Number

**RAINIER RICHLITE CO (Continued)**

**1000891764**

Owner/Operator Fax:	Not reported
Owner/Operator Email:	Not reported
Owner/Operator Indicator:	Owner
Owner/Operator Name:	RAINIER PLYWOOD
Legal Status:	Private
Date Became Current:	1996-05-03 00:00:00.
Date Ended Current:	Not reported
Owner/Operator Address:	624 E 15TH ST
Owner/Operator City,State,Zip:	TACOMA, WA 98421
Owner/Operator Telephone:	253-383-5533
Owner/Operator Telephone Ext:	Not reported
Owner/Operator Fax:	Not reported
Owner/Operator Email:	Not reported
Owner/Operator Indicator:	Owner
Owner/Operator Name:	RAINIER PLYWOOD
Legal Status:	Private
Date Became Current:	Not reported
Date Ended Current:	Not reported
Owner/Operator Address:	624 E 15TH ST
Owner/Operator City,State,Zip:	TACOMA, WA 98421
Owner/Operator Telephone:	253-383-5533
Owner/Operator Telephone Ext:	Not reported
Owner/Operator Fax:	Not reported
Owner/Operator Email:	Not reported
Owner/Operator Indicator:	Operator
Owner/Operator Name:	RAINIER PLYWOOD CO
Legal Status:	Private
Date Became Current:	Not reported
Date Ended Current:	Not reported
Owner/Operator Address:	624 E 15TH ST
Owner/Operator City,State,Zip:	TACOMA, WA 98421
Owner/Operator Telephone:	253-383-5533
Owner/Operator Telephone Ext:	Not reported
Owner/Operator Fax:	Not reported
Owner/Operator Email:	Not reported
Owner/Operator Indicator:	Operator
Owner/Operator Name:	RAINIER PLYWOOD CO
Legal Status:	Private
Date Became Current:	Not reported
Date Ended Current:	Not reported
Owner/Operator Address:	624 E 15TH ST
Owner/Operator City,State,Zip:	TACOMA, WA 98421
Owner/Operator Telephone:	253-383-5533
Owner/Operator Telephone Ext:	Not reported
Owner/Operator Fax:	Not reported
Owner/Operator Email:	Not reported
Owner/Operator Indicator:	Owner
Owner/Operator Name:	RAINIER PLYWOOD
Legal Status:	Private
Date Became Current:	Not reported
Date Ended Current:	Not reported
Owner/Operator Address:	624 E 15TH ST



Map ID  
Direction  
Distance  
Elevation

MAP FINDINGS

Site

Database(s)

EDR ID Number  
EPA ID Number

**RAINIER RICHLITE CO (Continued)**

**1000891764**

Owner/Operator City,State,Zip:	TACOMA, WA 98421
Owner/Operator Telephone:	253-383-5533
Owner/Operator Telephone Ext:	Not reported
Owner/Operator Fax:	Not reported
Owner/Operator Email:	Not reported
Owner/Operator Indicator:	Operator
Owner/Operator Name:	RAINIER PLYWOOD CO
Legal Status:	Private
Date Became Current:	Not reported
Date Ended Current:	Not reported
Owner/Operator Address:	624 E 15TH ST
Owner/Operator City,State,Zip:	TACOMA, WA 98421
Owner/Operator Telephone:	253-383-5533
Owner/Operator Telephone Ext:	Not reported
Owner/Operator Fax:	Not reported
Owner/Operator Email:	Not reported
Owner/Operator Indicator:	Owner
Owner/Operator Name:	RAINIER PLYWOOD
Legal Status:	Private
Date Became Current:	Not reported
Date Ended Current:	Not reported
Owner/Operator Address:	624 E 15TH ST
Owner/Operator City,State,Zip:	TACOMA, WA 98421
Owner/Operator Telephone:	253-383-5533
Owner/Operator Telephone Ext:	Not reported
Owner/Operator Fax:	Not reported
Owner/Operator Email:	Not reported
Owner/Operator Indicator:	Operator
Owner/Operator Name:	RAINIER PLYWOOD CO
Legal Status:	Private
Date Became Current:	Not reported
Date Ended Current:	Not reported
Owner/Operator Address:	624 E 15TH ST
Owner/Operator City,State,Zip:	TACOMA, WA 98421
Owner/Operator Telephone:	253-383-5533
Owner/Operator Telephone Ext:	Not reported
Owner/Operator Fax:	Not reported
Owner/Operator Email:	Not reported
Owner/Operator Indicator:	Operator
Owner/Operator Name:	RAINIER PLYWOOD CO
Legal Status:	Private
Date Became Current:	1997-01-01 00:00:00.
Date Ended Current:	Not reported
Owner/Operator Address:	624 E 15TH ST
Owner/Operator City,State,Zip:	TACOMA, WA 98421-1606
Owner/Operator Telephone:	Not reported
Owner/Operator Telephone Ext:	Not reported
Owner/Operator Fax:	Not reported
Owner/Operator Email:	Not reported
Owner/Operator Indicator:	Owner
Owner/Operator Name:	RAINIER PLYWOOD
Legal Status:	Private



Map ID  
Direction  
Distance  
Elevation

MAP FINDINGS

Site

Database(s)

EDR ID Number  
EPA ID Number

**RAINIER RICHLITE CO (Continued)**

**1000891764**

Date Became Current:	Not reported
Date Ended Current:	Not reported
Owner/Operator Address:	624 E 15TH ST
Owner/Operator City,State,Zip:	TACOMA, WA 98421
Owner/Operator Telephone:	253-383-5533
Owner/Operator Telephone Ext:	Not reported
Owner/Operator Fax:	Not reported
Owner/Operator Email:	Not reported
Owner/Operator Indicator:	Owner
Owner/Operator Name:	RAINIER PLYWOOD
Legal Status:	Private
Date Became Current:	1996-05-03 00:00:00.
Date Ended Current:	Not reported
Owner/Operator Address:	624 E 15TH ST
Owner/Operator City,State,Zip:	TACOMA, WA 98421
Owner/Operator Telephone:	253-383-5533
Owner/Operator Telephone Ext:	Not reported
Owner/Operator Fax:	Not reported
Owner/Operator Email:	Not reported
Owner/Operator Indicator:	Operator
Owner/Operator Name:	RAINIER PLYWOOD CO
Legal Status:	Private
Date Became Current:	Not reported
Date Ended Current:	Not reported
Owner/Operator Address:	624 E 15TH ST
Owner/Operator City,State,Zip:	TACOMA, WA 98421
Owner/Operator Telephone:	000-000-0000
Owner/Operator Telephone Ext:	Not reported
Owner/Operator Fax:	Not reported
Owner/Operator Email:	Not reported
Owner/Operator Indicator:	Operator
Owner/Operator Name:	RAINIER PLYWOOD CO
Legal Status:	Private
Date Became Current:	Not reported
Date Ended Current:	Not reported
Owner/Operator Address:	624 E 15TH ST
Owner/Operator City,State,Zip:	TACOMA, WA 98421
Owner/Operator Telephone:	000-000-0000
Owner/Operator Telephone Ext:	Not reported
Owner/Operator Fax:	Not reported
Owner/Operator Email:	Not reported
Owner/Operator Indicator:	Owner
Owner/Operator Name:	RAINIER PLYWOOD
Legal Status:	Private
Date Became Current:	Not reported
Date Ended Current:	Not reported
Owner/Operator Address:	624 E 15TH ST
Owner/Operator City,State,Zip:	TACOMA, WA 98421
Owner/Operator Telephone:	253-383-5533
Owner/Operator Telephone Ext:	Not reported
Owner/Operator Fax:	Not reported
Owner/Operator Email:	Not reported



Map ID  
Direction  
Distance  
Elevation

MAP FINDINGS

Site

Database(s)

EDR ID Number  
EPA ID Number

**RAINIER RICHLITE CO (Continued)**

**1000891764**

Owner/Operator Indicator:	Owner
Owner/Operator Name:	RAINIER PLYWOOD
Legal Status:	Private
Date Became Current:	1996-05-03 00:00:00.
Date Ended Current:	Not reported
Owner/Operator Address:	624 E 15TH ST
Owner/Operator City,State,Zip:	TACOMA, WA 98421
Owner/Operator Telephone:	253-383-5533
Owner/Operator Telephone Ext:	Not reported
Owner/Operator Fax:	Not reported
Owner/Operator Email:	Not reported
Owner/Operator Indicator:	Operator
Owner/Operator Name:	RAINIER PLYWOOD CO
Legal Status:	Private
Date Became Current:	Not reported
Date Ended Current:	Not reported
Owner/Operator Address:	624 E 15TH ST
Owner/Operator City,State,Zip:	TACOMA, WA 98421
Owner/Operator Telephone:	253-383-5533
Owner/Operator Telephone Ext:	Not reported
Owner/Operator Fax:	Not reported
Owner/Operator Email:	Not reported
Owner/Operator Indicator:	Operator
Owner/Operator Name:	RAINIER PLYWOOD CO
Legal Status:	Private
Date Became Current:	Not reported
Date Ended Current:	Not reported
Owner/Operator Address:	624 E 15TH ST
Owner/Operator City,State,Zip:	TACOMA, WA 98421
Owner/Operator Telephone:	253-383-5533
Owner/Operator Telephone Ext:	Not reported
Owner/Operator Fax:	Not reported
Owner/Operator Email:	Not reported
Owner/Operator Indicator:	Owner
Owner/Operator Name:	RAINIER PLYWOOD
Legal Status:	Private
Date Became Current:	1996-05-03 00:00:00.
Date Ended Current:	Not reported
Owner/Operator Address:	624 E 15TH ST
Owner/Operator City,State,Zip:	TACOMA, WA 98421
Owner/Operator Telephone:	253-383-5533
Owner/Operator Telephone Ext:	Not reported
Owner/Operator Fax:	Not reported
Owner/Operator Email:	Not reported
Owner/Operator Indicator:	Owner
Owner/Operator Name:	RAINIER PLYWOOD
Legal Status:	Private
Date Became Current:	Not reported
Date Ended Current:	Not reported
Owner/Operator Address:	624 E 15TH ST
Owner/Operator City,State,Zip:	TACOMA, WA 98421
Owner/Operator Telephone:	253-383-5533
Owner/Operator Telephone Ext:	Not reported



Map ID  
Direction  
Distance  
Elevation

MAP FINDINGS

Site

Database(s)

EDR ID Number  
EPA ID Number

**RAINIER RICHLITE CO (Continued)**

**1000891764**

Owner/Operator Fax: Not reported  
Owner/Operator Email: Not reported

Owner/Operator Indicator: Owner  
Owner/Operator Name: RAINIER PLYWOOD  
Legal Status: Private  
Date Became Current: Not reported  
Date Ended Current: Not reported  
Owner/Operator Address: 624 E 15TH ST  
Owner/Operator City,State,Zip: TACOMA, WA 98421  
Owner/Operator Telephone: 253-383-5533  
Owner/Operator Telephone Ext: Not reported  
Owner/Operator Fax: Not reported  
Owner/Operator Email: Not reported

Owner/Operator Indicator: Operator  
Owner/Operator Name: RAINIER PLYWOOD CO  
Legal Status: Private  
Date Became Current: Not reported  
Date Ended Current: Not reported  
Owner/Operator Address: 624 E 15TH ST  
Owner/Operator City,State,Zip: TACOMA, WA 98421  
Owner/Operator Telephone: 253-383-5533  
Owner/Operator Telephone Ext: Not reported  
Owner/Operator Fax: Not reported  
Owner/Operator Email: Not reported

**Historic Generators:**

Receive Date: 2010-02-10 00:00:00.0  
Handler Name: RAINIER PLYWOOD  
Federal Waste Generator Description: Conditionally Exempt Small Quantity Generator  
State District Owner: WA  
Large Quantity Handler of Universal Waste: No  
Recognized Trader Importer: No  
Recognized Trader Exporter: No  
Spent Lead Acid Battery Importer: No  
Spent Lead Acid Battery Exporter: No  
Current Record: No  
Non Storage Recycler Activity: Not reported  
Electronic Manifest Broker: Not reported

Receive Date: 2012-03-09 00:00:00.0  
Handler Name: RAINIER PLYWOOD  
Federal Waste Generator Description: Conditionally Exempt Small Quantity Generator  
State District Owner: WA  
Large Quantity Handler of Universal Waste: No  
Recognized Trader Importer: No  
Recognized Trader Exporter: No  
Spent Lead Acid Battery Importer: No  
Spent Lead Acid Battery Exporter: No  
Current Record: No  
Non Storage Recycler Activity: Not reported  
Electronic Manifest Broker: Not reported

Receive Date: 2005-03-01 00:00:00.0  
Handler Name: RAINIER PLYWOOD  
Federal Waste Generator Description: Conditionally Exempt Small Quantity Generator



Map ID  
Direction  
Distance  
Elevation

MAP FINDINGS

Site

Database(s)

EDR ID Number  
EPA ID Number

**RAINIER RICHLITE CO (Continued)**

**1000891764**

State District Owner:	WA
Large Quantity Handler of Universal Waste:	No
Recognized Trader Importer:	No
Recognized Trader Exporter:	No
Spent Lead Acid Battery Importer:	No
Spent Lead Acid Battery Exporter:	No
Current Record:	No
Non Storage Recycler Activity:	Not reported
Electronic Manifest Broker:	Not reported
Receive Date:	2011-01-19 00:00:00.0
Handler Name:	RAINIER PLYWOOD
Federal Waste Generator Description:	Conditionally Exempt Small Quantity Generator
State District Owner:	WA
Large Quantity Handler of Universal Waste:	No
Recognized Trader Importer:	No
Recognized Trader Exporter:	No
Spent Lead Acid Battery Importer:	No
Spent Lead Acid Battery Exporter:	No
Current Record:	No
Non Storage Recycler Activity:	Not reported
Electronic Manifest Broker:	Not reported
Receive Date:	1998-10-09 00:00:00.0
Handler Name:	RAINIER PLYWOOD
Federal Waste Generator Description:	Not a generator, verified
State District Owner:	WA
Large Quantity Handler of Universal Waste:	No
Recognized Trader Importer:	No
Recognized Trader Exporter:	No
Spent Lead Acid Battery Importer:	No
Spent Lead Acid Battery Exporter:	No
Current Record:	No
Non Storage Recycler Activity:	Not reported
Electronic Manifest Broker:	Not reported
Receive Date:	1999-04-01 00:00:00.0
Handler Name:	RAINIER PLYWOOD
Federal Waste Generator Description:	Large Quantity Generator
State District Owner:	WA
Large Quantity Handler of Universal Waste:	No
Recognized Trader Importer:	No
Recognized Trader Exporter:	No
Spent Lead Acid Battery Importer:	No
Spent Lead Acid Battery Exporter:	No
Current Record:	No
Non Storage Recycler Activity:	Not reported
Electronic Manifest Broker:	Not reported
Receive Date:	2000-03-02 00:00:00.0
Handler Name:	RAINIER PLYWOOD
Federal Waste Generator Description:	Conditionally Exempt Small Quantity Generator
State District Owner:	WA
Large Quantity Handler of Universal Waste:	No
Recognized Trader Importer:	No
Recognized Trader Exporter:	No
Spent Lead Acid Battery Importer:	No



Map ID  
Direction  
Distance  
Elevation

MAP FINDINGS

Site

Database(s)

EDR ID Number  
EPA ID Number

**RAINIER RICHLITE CO (Continued)**

**1000891764**

Spent Lead Acid Battery Exporter: No  
Current Record: No  
Non Storage Recycler Activity: Not reported  
Electronic Manifest Broker: Not reported

Receive Date: 2001-03-13 00:00:00.0  
Handler Name: RAINIER PLYWOOD  
Federal Waste Generator Description: Small Quantity Generator  
State District Owner: WA  
Large Quantity Handler of Universal Waste: No  
Recognized Trader Importer: No  
Recognized Trader Exporter: No  
Spent Lead Acid Battery Importer: No  
Spent Lead Acid Battery Exporter: No  
Current Record: No  
Non Storage Recycler Activity: Not reported  
Electronic Manifest Broker: Not reported

Receive Date: 2002-06-18 00:00:00.0  
Handler Name: RAINIER PLYWOOD  
Federal Waste Generator Description: Not a generator, verified  
State District Owner: WA  
Large Quantity Handler of Universal Waste: No  
Recognized Trader Importer: No  
Recognized Trader Exporter: No  
Spent Lead Acid Battery Importer: No  
Spent Lead Acid Battery Exporter: No  
Current Record: No  
Non Storage Recycler Activity: Not reported  
Electronic Manifest Broker: Not reported

Receive Date: 2004-04-29 00:00:00.0  
Handler Name: RAINIER PLYWOOD  
Federal Waste Generator Description: Conditionally Exempt Small Quantity Generator  
State District Owner: WA  
Large Quantity Handler of Universal Waste: No  
Recognized Trader Importer: No  
Recognized Trader Exporter: No  
Spent Lead Acid Battery Importer: No  
Spent Lead Acid Battery Exporter: No  
Current Record: No  
Non Storage Recycler Activity: Not reported  
Electronic Manifest Broker: Not reported

Receive Date: 2005-03-01 00:00:00.0  
Handler Name: RAINIER PLYWOOD  
Federal Waste Generator Description: Conditionally Exempt Small Quantity Generator  
State District Owner: WA  
Large Quantity Handler of Universal Waste: No  
Recognized Trader Importer: No  
Recognized Trader Exporter: No  
Spent Lead Acid Battery Importer: No  
Spent Lead Acid Battery Exporter: No  
Current Record: No  
Non Storage Recycler Activity: Not reported  
Electronic Manifest Broker: Not reported



Map ID  
Direction  
Distance  
Elevation

MAP FINDINGS

Site

Database(s)

EDR ID Number  
EPA ID Number

**RAINIER RICHLITE CO (Continued)**

**1000891764**

Receive Date: 2006-02-28 00:00:00.0  
Handler Name: RAINIER PLYWOOD  
Federal Waste Generator Description: Conditionally Exempt Small Quantity Generator  
State District Owner: WA  
Large Quantity Handler of Universal Waste: No  
Recognized Trader Importer: No  
Recognized Trader Exporter: No  
Spent Lead Acid Battery Importer: No  
Spent Lead Acid Battery Exporter: No  
Current Record: No  
Non Storage Recycler Activity: Not reported  
Electronic Manifest Broker: Not reported

Receive Date: 2007-02-27 00:00:00.0  
Handler Name: RAINIER PLYWOOD  
Federal Waste Generator Description: Conditionally Exempt Small Quantity Generator  
State District Owner: WA  
Large Quantity Handler of Universal Waste: No  
Recognized Trader Importer: No  
Recognized Trader Exporter: No  
Spent Lead Acid Battery Importer: No  
Spent Lead Acid Battery Exporter: No  
Current Record: No  
Non Storage Recycler Activity: Not reported  
Electronic Manifest Broker: Not reported

Receive Date: 2008-02-27 00:00:00.0  
Handler Name: RAINIER PLYWOOD  
Federal Waste Generator Description: Conditionally Exempt Small Quantity Generator  
State District Owner: WA  
Large Quantity Handler of Universal Waste: No  
Recognized Trader Importer: No  
Recognized Trader Exporter: No  
Spent Lead Acid Battery Importer: No  
Spent Lead Acid Battery Exporter: No  
Current Record: No  
Non Storage Recycler Activity: Not reported  
Electronic Manifest Broker: Not reported

Receive Date: 2009-03-04 00:00:00.0  
Handler Name: RAINIER PLYWOOD  
Federal Waste Generator Description: Large Quantity Generator  
State District Owner: WA  
Large Quantity Handler of Universal Waste: No  
Recognized Trader Importer: No  
Recognized Trader Exporter: No  
Spent Lead Acid Battery Importer: No  
Spent Lead Acid Battery Exporter: No  
Current Record: No  
Non Storage Recycler Activity: Not reported  
Electronic Manifest Broker: Not reported

Receive Date: 2010-02-10 00:00:00.0  
Handler Name: RAINIER PLYWOOD  
Federal Waste Generator Description: Conditionally Exempt Small Quantity Generator  
State District Owner: WA  
Large Quantity Handler of Universal Waste: No



Map ID  
Direction  
Distance  
Elevation

MAP FINDINGS

Site

Database(s)

EDR ID Number  
EPA ID Number

**RAINIER RICHLITE CO (Continued)**

**1000891764**

Recognized Trader Importer:	No
Recognized Trader Exporter:	No
Spent Lead Acid Battery Importer:	No
Spent Lead Acid Battery Exporter:	No
Current Record:	No
Non Storage Recycler Activity:	Not reported
Electronic Manifest Broker:	Not reported
Receive Date:	2011-01-19 00:00:00.0
Handler Name:	RAINIER PLYWOOD
Federal Waste Generator Description:	Conditionally Exempt Small Quantity Generator
State District Owner:	WA
Large Quantity Handler of Universal Waste:	No
Recognized Trader Importer:	No
Recognized Trader Exporter:	No
Spent Lead Acid Battery Importer:	No
Spent Lead Acid Battery Exporter:	No
Current Record:	No
Non Storage Recycler Activity:	Not reported
Electronic Manifest Broker:	Not reported
Receive Date:	2012-03-09 00:00:00.0
Handler Name:	RAINIER PLYWOOD
Federal Waste Generator Description:	Conditionally Exempt Small Quantity Generator
State District Owner:	WA
Large Quantity Handler of Universal Waste:	No
Recognized Trader Importer:	No
Recognized Trader Exporter:	No
Spent Lead Acid Battery Importer:	No
Spent Lead Acid Battery Exporter:	No
Current Record:	No
Non Storage Recycler Activity:	Not reported
Electronic Manifest Broker:	Not reported
Receive Date:	2013-01-16 00:00:00.0
Handler Name:	RAINIER PLYWOOD
Federal Waste Generator Description:	Conditionally Exempt Small Quantity Generator
State District Owner:	WA
Large Quantity Handler of Universal Waste:	No
Recognized Trader Importer:	No
Recognized Trader Exporter:	No
Spent Lead Acid Battery Importer:	No
Spent Lead Acid Battery Exporter:	No
Current Record:	No
Non Storage Recycler Activity:	Not reported
Electronic Manifest Broker:	Not reported
Receive Date:	2014-01-08 00:00:00.0
Handler Name:	RAINIER PLYWOOD
Federal Waste Generator Description:	Conditionally Exempt Small Quantity Generator
State District Owner:	WA
Large Quantity Handler of Universal Waste:	No
Recognized Trader Importer:	No
Recognized Trader Exporter:	No
Spent Lead Acid Battery Importer:	No
Spent Lead Acid Battery Exporter:	No
Current Record:	No



Map ID  
Direction  
Distance  
Elevation

MAP FINDINGS

Site

Database(s)

EDR ID Number  
EPA ID Number

**RAINIER RICHLITE CO (Continued)**

**1000891764**

Non Storage Recycler Activity:	Not reported
Electronic Manifest Broker:	Not reported
Receive Date:	2015-01-06 00:00:00.0
Handler Name:	RAINIER PLYWOOD
Federal Waste Generator Description:	Conditionally Exempt Small Quantity Generator
State District Owner:	WA
Large Quantity Handler of Universal Waste:	No
Recognized Trader Importer:	No
Recognized Trader Exporter:	No
Spent Lead Acid Battery Importer:	No
Spent Lead Acid Battery Exporter:	No
Current Record:	No
Non Storage Recycler Activity:	Not reported
Electronic Manifest Broker:	Not reported
Receive Date:	2016-01-13 00:00:00.0
Handler Name:	RAINIER PLYWOOD
Federal Waste Generator Description:	Conditionally Exempt Small Quantity Generator
State District Owner:	WA
Large Quantity Handler of Universal Waste:	No
Recognized Trader Importer:	No
Recognized Trader Exporter:	No
Spent Lead Acid Battery Importer:	No
Spent Lead Acid Battery Exporter:	No
Current Record:	No
Non Storage Recycler Activity:	Not reported
Electronic Manifest Broker:	Not reported
Receive Date:	2017-01-18 00:00:00.0
Handler Name:	RAINIER PLYWOOD
Federal Waste Generator Description:	Conditionally Exempt Small Quantity Generator
State District Owner:	WA
Large Quantity Handler of Universal Waste:	No
Recognized Trader Importer:	No
Recognized Trader Exporter:	No
Spent Lead Acid Battery Importer:	No
Spent Lead Acid Battery Exporter:	No
Current Record:	No
Non Storage Recycler Activity:	Not reported
Electronic Manifest Broker:	Not reported
Receive Date:	2018-03-01 00:00:00.0
Handler Name:	RAINIER PLYWOOD
Federal Waste Generator Description:	Conditionally Exempt Small Quantity Generator
State District Owner:	WA
Large Quantity Handler of Universal Waste:	No
Recognized Trader Importer:	No
Recognized Trader Exporter:	No
Spent Lead Acid Battery Importer:	No
Spent Lead Acid Battery Exporter:	No
Current Record:	No
Non Storage Recycler Activity:	Not reported
Electronic Manifest Broker:	Not reported
Receive Date:	2019-02-27 00:00:00.0
Handler Name:	RAINIER PLYWOOD



Map ID  
Direction  
Distance  
Elevation

MAP FINDINGS

Site

Database(s)

EDR ID Number  
EPA ID Number

**RAINIER RICHLITE CO (Continued)**

**1000891764**

Federal Waste Generator Description:	Conditionally Exempt Small Quantity Generator
State District Owner:	WA
Large Quantity Handler of Universal Waste:	No
Recognized Trader Importer:	No
Recognized Trader Exporter:	No
Spent Lead Acid Battery Importer:	No
Spent Lead Acid Battery Exporter:	No
Current Record:	Yes
Non Storage Recycler Activity:	Not reported
Electronic Manifest Broker:	Not reported

Receive Date:	2003-12-31 00:00:00.0
Handler Name:	RAINIER PLYWOOD
Federal Waste Generator Description:	Not a generator, verified
State District Owner:	WA
Large Quantity Handler of Universal Waste:	No
Recognized Trader Importer:	No
Recognized Trader Exporter:	No
Spent Lead Acid Battery Importer:	No
Spent Lead Acid Battery Exporter:	No
Current Record:	No
Non Storage Recycler Activity:	Not reported
Electronic Manifest Broker:	Not reported

Receive Date:	2005-12-31 00:00:00.0
Handler Name:	RAINIER PLYWOOD
Federal Waste Generator Description:	Not a generator, verified
State District Owner:	WA
Large Quantity Handler of Universal Waste:	No
Recognized Trader Importer:	No
Recognized Trader Exporter:	No
Spent Lead Acid Battery Importer:	No
Spent Lead Acid Battery Exporter:	No
Current Record:	No
Non Storage Recycler Activity:	Not reported
Electronic Manifest Broker:	Not reported

Receive Date:	2007-12-31 00:00:00.0
Handler Name:	RAINIER PLYWOOD
Federal Waste Generator Description:	Not a generator, verified
State District Owner:	WA
Large Quantity Handler of Universal Waste:	No
Recognized Trader Importer:	No
Recognized Trader Exporter:	No
Spent Lead Acid Battery Importer:	No
Spent Lead Acid Battery Exporter:	No
Current Record:	No
Non Storage Recycler Activity:	Not reported
Electronic Manifest Broker:	Not reported

List of NAICS Codes and Descriptions:

NAICS Code:	322220
NAICS Description:	PAPER BAG AND COATED AND TREATED PAPER MANUFACTURING

NAICS Code:	322222
NAICS Description:	COATED AND LAMINATED PAPER MANUFACTURING



Map ID  
Direction  
Distance  
Elevation

MAP FINDINGS

Site

Database(s)

EDR ID Number  
EPA ID Number

**RAINIER RICHLITE CO (Continued)**

**1000891764**

Facility Has Received Notices of Violation:

Found Violation:	Yes
Agency Which Determined Violation:	State
Violation Short Description:	State Statute or Regulation
Date Violation was Determined:	2009-06-18 00:00:00.0
Actual Return to Compliance Date:	2009-09-22 00:00:00.0
Return to Compliance Qualifier:	Documented
Violation Responsible Agency:	State
Scheduled Compliance Date:	2009-09-22 00:00:00.0
Enforcement Identifier:	001
Date of Enforcement Action:	2009-08-20 00:00:00.0
Enforcement Responsible Agency:	State
Enforcement Docket Number:	Not reported
Enforcement Attorney:	Not reported
Corrective Action Component:	No
Appeal Initiated Date:	Not reported
Appeal Resolution Date:	Not reported
Disposition Status Date:	Not reported
Disposition Status:	Not reported
Disposition Status Description:	Not reported
Consent/Final Order Sequence Number:	Not reported
Consent/Final Order Respondent Name:	Not reported
Consent/Final Order Lead Agency:	Not reported
Enforcement Type:	WRITTEN INFORMAL
Enforcement Responsible Person:	WAJMC
Enforcement Responsible Sub-Organization:	SW
SEP Sequence Number:	Not reported
SEP Expenditure Amount:	Not reported
SEP Scheduled Completion Date:	Not reported
SEP Actual Date:	Not reported
SEP Defaulted Date:	Not reported
SEP Type:	Not reported
SEP Type Description:	Not reported
Proposed Amount:	Not reported
Final Monetary Amount:	Not reported
Paid Amount:	Not reported
Final Count:	Not reported
Final Amount:	Not reported

Found Violation:	Yes
Agency Which Determined Violation:	State
Violation Short Description:	Generators - General
Date Violation was Determined:	2013-05-21 00:00:00.0
Actual Return to Compliance Date:	2013-06-26 00:00:00.0
Return to Compliance Qualifier:	Documented
Violation Responsible Agency:	State
Scheduled Compliance Date:	2013-07-22 00:00:00.0
Enforcement Identifier:	001
Date of Enforcement Action:	2013-06-19 00:00:00.0
Enforcement Responsible Agency:	State
Enforcement Docket Number:	Not reported
Enforcement Attorney:	Not reported
Corrective Action Component:	No
Appeal Initiated Date:	Not reported
Appeal Resolution Date:	Not reported
Disposition Status Date:	Not reported
Disposition Status:	Not reported



Map ID  
Direction  
Distance  
Elevation

MAP FINDINGS

Site

Database(s)

EDR ID Number  
EPA ID Number

**RAINIER RICHLITE CO (Continued)**

**1000891764**

Disposition Status Description:	Not reported
Consent/Final Order Sequence Number:	Not reported
Consent/Final Order Respondent Name:	Not reported
Consent/Final Order Lead Agency:	Not reported
Enforcement Type:	WRITTEN INFORMAL
Enforcement Responsible Person:	WAJMC
Enforcement Responsible Sub-Organization:	SW
SEP Sequence Number:	Not reported
SEP Expenditure Amount:	Not reported
SEP Scheduled Completion Date:	Not reported
SEP Actual Date:	Not reported
SEP Defaulted Date:	Not reported
SEP Type:	Not reported
SEP Type Description:	Not reported
Proposed Amount:	Not reported
Final Monetary Amount:	Not reported
Paid Amount:	Not reported
Final Count:	Not reported
Final Amount:	Not reported
Found Violation:	Yes
Agency Which Determined Violation:	State
Violation Short Description:	Generators - General
Date Violation was Determined:	2000-10-03 00:00:00.0
Actual Return to Compliance Date:	2000-10-03 00:00:00.0
Return to Compliance Qualifier:	Documented
Violation Responsible Agency:	State
Scheduled Compliance Date:	2000-10-03 00:00:00.0
Enforcement Identifier:	001
Date of Enforcement Action:	2000-10-03 00:00:00.0
Enforcement Responsible Agency:	State
Enforcement Docket Number:	Not reported
Enforcement Attorney:	Not reported
Corrective Action Component:	No
Appeal Initiated Date:	Not reported
Appeal Resolution Date:	Not reported
Disposition Status Date:	Not reported
Disposition Status:	Not reported
Disposition Status Description:	Not reported
Consent/Final Order Sequence Number:	Not reported
Consent/Final Order Respondent Name:	Not reported
Consent/Final Order Lead Agency:	Not reported
Enforcement Type:	WRITTEN INFORMAL
Enforcement Responsible Person:	WAJMC
Enforcement Responsible Sub-Organization:	SW
SEP Sequence Number:	Not reported
SEP Expenditure Amount:	Not reported
SEP Scheduled Completion Date:	Not reported
SEP Actual Date:	Not reported
SEP Defaulted Date:	Not reported
SEP Type:	Not reported
SEP Type Description:	Not reported
Proposed Amount:	Not reported
Final Monetary Amount:	Not reported
Paid Amount:	Not reported
Final Count:	Not reported
Final Amount:	Not reported



Map ID  
Direction  
Distance  
Elevation

MAP FINDINGS

Site

Database(s)

EDR ID Number  
EPA ID Number

**RAINIER RICHLITE CO (Continued)**

**1000891764**

Found Violation:	Yes
Agency Which Determined Violation:	State
Violation Short Description:	TSD IS-Container Use and Management
Date Violation was Determined:	2009-06-18 00:00:00.0
Actual Return to Compliance Date:	2009-09-22 00:00:00.0
Return to Compliance Qualifier:	Documented
Violation Responsible Agency:	State
Scheduled Compliance Date:	2009-09-22 00:00:00.0
Enforcement Identifier:	001
Date of Enforcement Action:	2009-08-20 00:00:00.0
Enforcement Responsible Agency:	State
Enforcement Docket Number:	Not reported
Enforcement Attorney:	Not reported
Corrective Action Component:	No
Appeal Initiated Date:	Not reported
Appeal Resolution Date:	Not reported
Disposition Status Date:	Not reported
Disposition Status:	Not reported
Disposition Status Description:	Not reported
Consent/Final Order Sequence Number:	Not reported
Consent/Final Order Respondent Name:	Not reported
Consent/Final Order Lead Agency:	Not reported
Enforcement Type:	WRITTEN INFORMAL
Enforcement Responsible Person:	WAJMC
Enforcement Responsible Sub-Organization:	SW
SEP Sequence Number:	Not reported
SEP Expenditure Amount:	Not reported
SEP Scheduled Completion Date:	Not reported
SEP Actual Date:	Not reported
SEP Defaulted Date:	Not reported
SEP Type:	Not reported
SEP Type Description:	Not reported
Proposed Amount:	Not reported
Final Monetary Amount:	Not reported
Paid Amount:	Not reported
Final Count:	Not reported
Final Amount:	Not reported

Found Violation:	Yes
Agency Which Determined Violation:	State
Violation Short Description:	Universal Waste - Small Quantity Handlers
Date Violation was Determined:	2013-05-21 00:00:00.0
Actual Return to Compliance Date:	2013-06-26 00:00:00.0
Return to Compliance Qualifier:	Documented
Violation Responsible Agency:	State
Scheduled Compliance Date:	2013-07-22 00:00:00.0
Enforcement Identifier:	001
Date of Enforcement Action:	2013-06-19 00:00:00.0
Enforcement Responsible Agency:	State
Enforcement Docket Number:	Not reported
Enforcement Attorney:	Not reported
Corrective Action Component:	No
Appeal Initiated Date:	Not reported
Appeal Resolution Date:	Not reported
Disposition Status Date:	Not reported
Disposition Status:	Not reported
Disposition Status Description:	Not reported



Map ID  
Direction  
Distance  
Elevation

MAP FINDINGS

Site

Database(s)

EDR ID Number  
EPA ID Number

**RAINIER RICHLITE CO (Continued)**

**1000891764**

Consent/Final Order Sequence Number:	Not reported
Consent/Final Order Respondent Name:	Not reported
Consent/Final Order Lead Agency:	Not reported
Enforcement Type:	WRITTEN INFORMAL
Enforcement Responsible Person:	WAJMC
Enforcement Responsible Sub-Organization:	SW
SEP Sequence Number:	Not reported
SEP Expenditure Amount:	Not reported
SEP Scheduled Completion Date:	Not reported
SEP Actual Date:	Not reported
SEP Defaulted Date:	Not reported
SEP Type:	Not reported
SEP Type Description:	Not reported
Proposed Amount:	Not reported
Final Monetary Amount:	Not reported
Paid Amount:	Not reported
Final Count:	Not reported
Final Amount:	Not reported
Found Violation:	No
Agency Which Determined Violation:	Not reported
Violation Short Description:	Not reported
Date Violation was Determined:	Not reported
Actual Return to Compliance Date:	Not reported
Return to Compliance Qualifier:	Not reported
Violation Responsible Agency:	Not reported
Scheduled Compliance Date:	Not reported
Enforcement Identifier:	Not reported
Date of Enforcement Action:	Not reported
Enforcement Responsible Agency:	Not reported
Enforcement Docket Number:	Not reported
Enforcement Attorney:	Not reported
Corrective Action Component:	Not reported
Appeal Initiated Date:	Not reported
Appeal Resolution Date:	Not reported
Disposition Status Date:	Not reported
Disposition Status:	Not reported
Disposition Status Description:	Not reported
Consent/Final Order Sequence Number:	Not reported
Consent/Final Order Respondent Name:	Not reported
Consent/Final Order Lead Agency:	Not reported
Enforcement Type:	Not reported
Enforcement Responsible Person:	Not reported
Enforcement Responsible Sub-Organization:	Not reported
SEP Sequence Number:	Not reported
SEP Expenditure Amount:	Not reported
SEP Scheduled Completion Date:	Not reported
SEP Actual Date:	Not reported
SEP Defaulted Date:	Not reported
SEP Type:	Not reported
SEP Type Description:	Not reported
Proposed Amount:	Not reported
Final Monetary Amount:	Not reported
Paid Amount:	Not reported
Final Count:	Not reported
Final Amount:	Not reported



Map ID  
Direction  
Distance  
Elevation

MAP FINDINGS

Site

Database(s)

EDR ID Number  
EPA ID Number

**RAINIER RICHLITE CO (Continued)**

**1000891764**

Found Violation:	Yes
Agency Which Determined Violation:	State
Violation Short Description:	Used Oil - Generators
Date Violation was Determined:	2009-06-18 00:00:00.0
Actual Return to Compliance Date:	2009-09-22 00:00:00.0
Return to Compliance Qualifier:	Documented
Violation Responsible Agency:	State
Scheduled Compliance Date:	2009-09-22 00:00:00.0
Enforcement Identifier:	001
Date of Enforcement Action:	2009-08-20 00:00:00.0
Enforcement Responsible Agency:	State
Enforcement Docket Number:	Not reported
Enforcement Attorney:	Not reported
Corrective Action Component:	No
Appeal Initiated Date:	Not reported
Appeal Resolution Date:	Not reported
Disposition Status Date:	Not reported
Disposition Status:	Not reported
Disposition Status Description:	Not reported
Consent/Final Order Sequence Number:	Not reported
Consent/Final Order Respondent Name:	Not reported
Consent/Final Order Lead Agency:	Not reported
Enforcement Type:	WRITTEN INFORMAL
Enforcement Responsible Person:	WAJMC
Enforcement Responsible Sub-Organization:	SW
SEP Sequence Number:	Not reported
SEP Expenditure Amount:	Not reported
SEP Scheduled Completion Date:	Not reported
SEP Actual Date:	Not reported
SEP Defaulted Date:	Not reported
SEP Type:	Not reported
SEP Type Description:	Not reported
Proposed Amount:	Not reported
Final Monetary Amount:	Not reported
Paid Amount:	Not reported
Final Count:	Not reported
Final Amount:	Not reported

Found Violation:	Yes
Agency Which Determined Violation:	State
Violation Short Description:	Generators - General
Date Violation was Determined:	2000-10-03 00:00:00.0
Actual Return to Compliance Date:	2001-01-17 00:00:00.0
Return to Compliance Qualifier:	Documented
Violation Responsible Agency:	State
Scheduled Compliance Date:	2001-01-17 00:00:00.0
Enforcement Identifier:	001
Date of Enforcement Action:	2000-10-03 00:00:00.0
Enforcement Responsible Agency:	State
Enforcement Docket Number:	Not reported
Enforcement Attorney:	Not reported
Corrective Action Component:	No
Appeal Initiated Date:	Not reported
Appeal Resolution Date:	Not reported
Disposition Status Date:	Not reported
Disposition Status:	Not reported
Disposition Status Description:	Not reported



Map ID  
Direction  
Distance  
Elevation

MAP FINDINGS

Site

Database(s)

EDR ID Number  
EPA ID Number

**RAINIER RICHLITE CO (Continued)**

**1000891764**

Consent/Final Order Sequence Number:	Not reported
Consent/Final Order Respondent Name:	Not reported
Consent/Final Order Lead Agency:	Not reported
Enforcement Type:	WRITTEN INFORMAL
Enforcement Responsible Person:	WAJMC
Enforcement Responsible Sub-Organization:	SW
SEP Sequence Number:	Not reported
SEP Expenditure Amount:	Not reported
SEP Scheduled Completion Date:	Not reported
SEP Actual Date:	Not reported
SEP Defaulted Date:	Not reported
SEP Type:	Not reported
SEP Type Description:	Not reported
Proposed Amount:	Not reported
Final Monetary Amount:	Not reported
Paid Amount:	Not reported
Final Count:	Not reported
Final Amount:	Not reported
Found Violation:	Yes
Agency Which Determined Violation:	State
Violation Short Description:	Generators - General
Date Violation was Determined:	2000-10-03 00:00:00.0
Actual Return to Compliance Date:	2001-01-17 00:00:00.0
Return to Compliance Qualifier:	Documented
Violation Responsible Agency:	State
Scheduled Compliance Date:	2001-01-17 00:00:00.0
Enforcement Identifier:	001
Date of Enforcement Action:	2000-10-03 00:00:00.0
Enforcement Responsible Agency:	State
Enforcement Docket Number:	Not reported
Enforcement Attorney:	Not reported
Corrective Action Component:	No
Appeal Initiated Date:	Not reported
Appeal Resolution Date:	Not reported
Disposition Status Date:	Not reported
Disposition Status:	Not reported
Disposition Status Description:	Not reported
Consent/Final Order Sequence Number:	Not reported
Consent/Final Order Respondent Name:	Not reported
Consent/Final Order Lead Agency:	Not reported
Enforcement Type:	WRITTEN INFORMAL
Enforcement Responsible Person:	WAJMC
Enforcement Responsible Sub-Organization:	SW
SEP Sequence Number:	Not reported
SEP Expenditure Amount:	Not reported
SEP Scheduled Completion Date:	Not reported
SEP Actual Date:	Not reported
SEP Defaulted Date:	Not reported
SEP Type:	Not reported
SEP Type Description:	Not reported
Proposed Amount:	Not reported
Final Monetary Amount:	Not reported
Paid Amount:	Not reported
Final Count:	Not reported
Final Amount:	Not reported



Map ID  
Direction  
Distance  
Elevation

MAP FINDINGS

Site

Database(s)

EDR ID Number  
EPA ID Number

**RAINIER RICHLITE CO (Continued)**

**1000891764**

Found Violation:	Yes
Agency Which Determined Violation:	State
Violation Short Description:	Generators - General
Date Violation was Determined:	2009-06-18 00:00:00.0
Actual Return to Compliance Date:	2009-09-22 00:00:00.0
Return to Compliance Qualifier:	Documented
Violation Responsible Agency:	State
Scheduled Compliance Date:	2009-09-22 00:00:00.0
Enforcement Identifier:	001
Date of Enforcement Action:	2009-08-20 00:00:00.0
Enforcement Responsible Agency:	State
Enforcement Docket Number:	Not reported
Enforcement Attorney:	Not reported
Corrective Action Component:	No
Appeal Initiated Date:	Not reported
Appeal Resolution Date:	Not reported
Disposition Status Date:	Not reported
Disposition Status:	Not reported
Disposition Status Description:	Not reported
Consent/Final Order Sequence Number:	Not reported
Consent/Final Order Respondent Name:	Not reported
Consent/Final Order Lead Agency:	Not reported
Enforcement Type:	WRITTEN INFORMAL
Enforcement Responsible Person:	WAJMC
Enforcement Responsible Sub-Organization:	SW
SEP Sequence Number:	Not reported
SEP Expenditure Amount:	Not reported
SEP Scheduled Completion Date:	Not reported
SEP Actual Date:	Not reported
SEP Defaulted Date:	Not reported
SEP Type:	Not reported
SEP Type Description:	Not reported
Proposed Amount:	Not reported
Final Monetary Amount:	Not reported
Paid Amount:	Not reported
Final Count:	Not reported
Final Amount:	Not reported
Found Violation:	Yes
Agency Which Determined Violation:	State
Violation Short Description:	TSD IS-Container Use and Management
Date Violation was Determined:	2009-06-18 00:00:00.0
Actual Return to Compliance Date:	2009-09-22 00:00:00.0
Return to Compliance Qualifier:	Documented
Violation Responsible Agency:	State
Scheduled Compliance Date:	2009-09-22 00:00:00.0
Enforcement Identifier:	001
Date of Enforcement Action:	2009-08-20 00:00:00.0
Enforcement Responsible Agency:	State
Enforcement Docket Number:	Not reported
Enforcement Attorney:	Not reported
Corrective Action Component:	No
Appeal Initiated Date:	Not reported
Appeal Resolution Date:	Not reported
Disposition Status Date:	Not reported
Disposition Status:	Not reported
Disposition Status Description:	Not reported



Map ID  
Direction  
Distance  
Elevation

MAP FINDINGS

Site

Database(s)

EDR ID Number  
EPA ID Number

**RAINIER RICHLITE CO (Continued)**

**1000891764**

Consent/Final Order Sequence Number:	Not reported
Consent/Final Order Respondent Name:	Not reported
Consent/Final Order Lead Agency:	Not reported
Enforcement Type:	WRITTEN INFORMAL
Enforcement Responsible Person:	WAJMC
Enforcement Responsible Sub-Organization:	SW
SEP Sequence Number:	Not reported
SEP Expenditure Amount:	Not reported
SEP Scheduled Completion Date:	Not reported
SEP Actual Date:	Not reported
SEP Defaulted Date:	Not reported
SEP Type:	Not reported
SEP Type Description:	Not reported
Proposed Amount:	Not reported
Final Monetary Amount:	Not reported
Paid Amount:	Not reported
Final Count:	Not reported
Final Amount:	Not reported
Found Violation:	Yes
Agency Which Determined Violation:	State
Violation Short Description:	Generators - General
Date Violation was Determined:	2000-10-03 00:00:00.0
Actual Return to Compliance Date:	2001-01-17 00:00:00.0
Return to Compliance Qualifier:	Documented
Violation Responsible Agency:	State
Scheduled Compliance Date:	2001-01-17 00:00:00.0
Enforcement Identifier:	001
Date of Enforcement Action:	2000-10-03 00:00:00.0
Enforcement Responsible Agency:	State
Enforcement Docket Number:	Not reported
Enforcement Attorney:	Not reported
Corrective Action Component:	No
Appeal Initiated Date:	Not reported
Appeal Resolution Date:	Not reported
Disposition Status Date:	Not reported
Disposition Status:	Not reported
Disposition Status Description:	Not reported
Consent/Final Order Sequence Number:	Not reported
Consent/Final Order Respondent Name:	Not reported
Consent/Final Order Lead Agency:	Not reported
Enforcement Type:	WRITTEN INFORMAL
Enforcement Responsible Person:	WAJMC
Enforcement Responsible Sub-Organization:	SW
SEP Sequence Number:	Not reported
SEP Expenditure Amount:	Not reported
SEP Scheduled Completion Date:	Not reported
SEP Actual Date:	Not reported
SEP Defaulted Date:	Not reported
SEP Type:	Not reported
SEP Type Description:	Not reported
Proposed Amount:	Not reported
Final Monetary Amount:	Not reported
Paid Amount:	Not reported
Final Count:	Not reported
Final Amount:	Not reported



Map ID  
Direction  
Distance  
Elevation

MAP FINDINGS

Site

Database(s)

EDR ID Number  
EPA ID Number

**RAINIER RICHLITE CO (Continued)**

**1000891764**

Found Violation:	Yes
Agency Which Determined Violation:	State
Violation Short Description:	Generators - General
Date Violation was Determined:	2000-10-03 00:00:00.0
Actual Return to Compliance Date:	2001-01-17 00:00:00.0
Return to Compliance Qualifier:	Documented
Violation Responsible Agency:	State
Scheduled Compliance Date:	2001-01-17 00:00:00.0
Enforcement Identifier:	001
Date of Enforcement Action:	2000-10-03 00:00:00.0
Enforcement Responsible Agency:	State
Enforcement Docket Number:	Not reported
Enforcement Attorney:	Not reported
Corrective Action Component:	No
Appeal Initiated Date:	Not reported
Appeal Resolution Date:	Not reported
Disposition Status Date:	Not reported
Disposition Status:	Not reported
Disposition Status Description:	Not reported
Consent/Final Order Sequence Number:	Not reported
Consent/Final Order Respondent Name:	Not reported
Consent/Final Order Lead Agency:	Not reported
Enforcement Type:	WRITTEN INFORMAL
Enforcement Responsible Person:	WAJMC
Enforcement Responsible Sub-Organization:	SW
SEP Sequence Number:	Not reported
SEP Expenditure Amount:	Not reported
SEP Scheduled Completion Date:	Not reported
SEP Actual Date:	Not reported
SEP Defaulted Date:	Not reported
SEP Type:	Not reported
SEP Type Description:	Not reported
Proposed Amount:	Not reported
Final Monetary Amount:	Not reported
Paid Amount:	Not reported
Final Count:	Not reported
Final Amount:	Not reported
Found Violation:	Yes
Agency Which Determined Violation:	State
Violation Short Description:	State Statute or Regulation
Date Violation was Determined:	2009-06-18 00:00:00.0
Actual Return to Compliance Date:	2009-09-22 00:00:00.0
Return to Compliance Qualifier:	Documented
Violation Responsible Agency:	State
Scheduled Compliance Date:	2009-09-22 00:00:00.0
Enforcement Identifier:	001
Date of Enforcement Action:	2009-08-20 00:00:00.0
Enforcement Responsible Agency:	State
Enforcement Docket Number:	Not reported
Enforcement Attorney:	Not reported
Corrective Action Component:	No
Appeal Initiated Date:	Not reported
Appeal Resolution Date:	Not reported
Disposition Status Date:	Not reported
Disposition Status:	Not reported
Disposition Status Description:	Not reported



Map ID  
Direction  
Distance  
Elevation

MAP FINDINGS

Site

Database(s)

EDR ID Number  
EPA ID Number

**RAINIER RICHLITE CO (Continued)**

**1000891764**

Consent/Final Order Sequence Number:	Not reported
Consent/Final Order Respondent Name:	Not reported
Consent/Final Order Lead Agency:	Not reported
Enforcement Type:	WRITTEN INFORMAL
Enforcement Responsible Person:	WAJMC
Enforcement Responsible Sub-Organization:	SW
SEP Sequence Number:	Not reported
SEP Expenditure Amount:	Not reported
SEP Scheduled Completion Date:	Not reported
SEP Actual Date:	Not reported
SEP Defaulted Date:	Not reported
SEP Type:	Not reported
SEP Type Description:	Not reported
Proposed Amount:	Not reported
Final Monetary Amount:	Not reported
Paid Amount:	Not reported
Final Count:	Not reported
Final Amount:	Not reported
Found Violation:	Yes
Agency Which Determined Violation:	State
Violation Short Description:	Universal Waste - Large Quantity Handlers
Date Violation was Determined:	2009-06-18 00:00:00.0
Actual Return to Compliance Date:	2009-09-22 00:00:00.0
Return to Compliance Qualifier:	Documented
Violation Responsible Agency:	State
Scheduled Compliance Date:	2009-09-22 00:00:00.0
Enforcement Identifier:	001
Date of Enforcement Action:	2009-08-20 00:00:00.0
Enforcement Responsible Agency:	State
Enforcement Docket Number:	Not reported
Enforcement Attorney:	Not reported
Corrective Action Component:	No
Appeal Initiated Date:	Not reported
Appeal Resolution Date:	Not reported
Disposition Status Date:	Not reported
Disposition Status:	Not reported
Disposition Status Description:	Not reported
Consent/Final Order Sequence Number:	Not reported
Consent/Final Order Respondent Name:	Not reported
Consent/Final Order Lead Agency:	Not reported
Enforcement Type:	WRITTEN INFORMAL
Enforcement Responsible Person:	WAJMC
Enforcement Responsible Sub-Organization:	SW
SEP Sequence Number:	Not reported
SEP Expenditure Amount:	Not reported
SEP Scheduled Completion Date:	Not reported
SEP Actual Date:	Not reported
SEP Defaulted Date:	Not reported
SEP Type:	Not reported
SEP Type Description:	Not reported
Proposed Amount:	Not reported
Final Monetary Amount:	Not reported
Paid Amount:	Not reported
Final Count:	Not reported
Final Amount:	Not reported



Map ID  
Direction  
Distance  
Elevation

MAP FINDINGS

Site

Database(s)

EDR ID Number  
EPA ID Number

**RAINIER RICHLITE CO (Continued)**

**1000891764**

Found Violation:	Yes
Agency Which Determined Violation:	State
Violation Short Description:	Generators - Manifest
Date Violation was Determined:	2009-06-18 00:00:00.0
Actual Return to Compliance Date:	2009-09-22 00:00:00.0
Return to Compliance Qualifier:	Documented
Violation Responsible Agency:	State
Scheduled Compliance Date:	2009-09-22 00:00:00.0
Enforcement Identifier:	001
Date of Enforcement Action:	2009-08-20 00:00:00.0
Enforcement Responsible Agency:	State
Enforcement Docket Number:	Not reported
Enforcement Attorney:	Not reported
Corrective Action Component:	No
Appeal Initiated Date:	Not reported
Appeal Resolution Date:	Not reported
Disposition Status Date:	Not reported
Disposition Status:	Not reported
Disposition Status Description:	Not reported
Consent/Final Order Sequence Number:	Not reported
Consent/Final Order Respondent Name:	Not reported
Consent/Final Order Lead Agency:	Not reported
Enforcement Type:	WRITTEN INFORMAL
Enforcement Responsible Person:	WAJMC
Enforcement Responsible Sub-Organization:	SW
SEP Sequence Number:	Not reported
SEP Expenditure Amount:	Not reported
SEP Scheduled Completion Date:	Not reported
SEP Actual Date:	Not reported
SEP Defaulted Date:	Not reported
SEP Type:	Not reported
SEP Type Description:	Not reported
Proposed Amount:	Not reported
Final Monetary Amount:	Not reported
Paid Amount:	Not reported
Final Count:	Not reported
Final Amount:	Not reported

**Evaluation Action Summary:**

Evaluation Date:	2009-06-18 00:00:00.0
Evaluation Responsible Agency:	State
Found Violation:	Yes
Evaluation Type Description:	COMPLIANCE EVALUATION INSPECTION ON-SITE
Evaluation Responsible Person Identifier:	WAJMC
Evaluation Responsible Sub-Organization:	SW
Actual Return to Compliance Date:	2009-09-22 00:00:00.0
Scheduled Compliance Date:	2009-09-22 00:00:00.0
Date of Request:	Not reported
Date Response Received:	Not reported
Request Agency:	Not reported
Former Citation:	Not reported

Evaluation Date:	2013-05-21 00:00:00.0
Evaluation Responsible Agency:	State
Found Violation:	Yes
Evaluation Type Description:	COMPLIANCE EVALUATION INSPECTION ON-SITE
Evaluation Responsible Person Identifier:	WAJMC



Map ID  
Direction  
Distance  
Elevation

MAP FINDINGS

Site

Database(s)

EDR ID Number  
EPA ID Number

**RAINIER RICHLITE CO (Continued)**

**1000891764**

Evaluation Responsible Sub-Organization:	SW
Actual Return to Compliance Date:	2013-06-26 00:00:00.0
Scheduled Compliance Date:	2013-07-22 00:00:00.0
Date of Request:	Not reported
Date Response Received:	Not reported
Request Agency:	Not reported
Former Citation:	Not reported
Evaluation Date:	2000-10-03 00:00:00.0
Evaluation Responsible Agency:	State
Found Violation:	Yes
Evaluation Type Description:	COMPLIANCE EVALUATION INSPECTION ON-SITE
Evaluation Responsible Person Identifier:	WAJMC
Evaluation Responsible Sub-Organization:	SW
Actual Return to Compliance Date:	2000-10-03 00:00:00.0
Scheduled Compliance Date:	2000-10-03 00:00:00.0
Date of Request:	Not reported
Date Response Received:	Not reported
Request Agency:	Not reported
Former Citation:	Not reported
Evaluation Date:	2009-06-18 00:00:00.0
Evaluation Responsible Agency:	State
Found Violation:	Yes
Evaluation Type Description:	COMPLIANCE EVALUATION INSPECTION ON-SITE
Evaluation Responsible Person Identifier:	WAJMC
Evaluation Responsible Sub-Organization:	SW
Actual Return to Compliance Date:	2009-09-22 00:00:00.0
Scheduled Compliance Date:	2009-09-22 00:00:00.0
Date of Request:	Not reported
Date Response Received:	Not reported
Request Agency:	Not reported
Former Citation:	Not reported
Evaluation Date:	2013-05-21 00:00:00.0
Evaluation Responsible Agency:	State
Found Violation:	Yes
Evaluation Type Description:	COMPLIANCE EVALUATION INSPECTION ON-SITE
Evaluation Responsible Person Identifier:	WAJMC
Evaluation Responsible Sub-Organization:	SW
Actual Return to Compliance Date:	2013-06-26 00:00:00.0
Scheduled Compliance Date:	2013-07-22 00:00:00.0
Date of Request:	Not reported
Date Response Received:	Not reported
Request Agency:	Not reported
Former Citation:	Not reported
Evaluation Date:	1995-11-15 00:00:00.0
Evaluation Responsible Agency:	State
Found Violation:	No
Evaluation Type Description:	COMPLIANCE EVALUATION INSPECTION ON-SITE
Evaluation Responsible Person Identifier:	WALAB
Evaluation Responsible Sub-Organization:	SW
Actual Return to Compliance Date:	Not reported
Scheduled Compliance Date:	Not reported
Date of Request:	Not reported
Date Response Received:	Not reported



Map ID  
Direction  
Distance  
Elevation

MAP FINDINGS

Site

Database(s)

EDR ID Number  
EPA ID Number

**RAINIER RICHLITE CO (Continued)**

**1000891764**

Request Agency:	Not reported
Former Citation:	Not reported
Evaluation Date:	2009-06-18 00:00:00.0
Evaluation Responsible Agency:	State
Found Violation:	Yes
Evaluation Type Description:	COMPLIANCE EVALUATION INSPECTION ON-SITE
Evaluation Responsible Person Identifier:	WAJMC
Evaluation Responsible Sub-Organization:	SW
Actual Return to Compliance Date:	2009-09-22 00:00:00.0
Scheduled Compliance Date:	2009-09-22 00:00:00.0
Date of Request:	Not reported
Date Response Received:	Not reported
Request Agency:	Not reported
Former Citation:	Not reported
Evaluation Date:	2000-10-03 00:00:00.0
Evaluation Responsible Agency:	State
Found Violation:	Yes
Evaluation Type Description:	COMPLIANCE EVALUATION INSPECTION ON-SITE
Evaluation Responsible Person Identifier:	WAJMC
Evaluation Responsible Sub-Organization:	SW
Actual Return to Compliance Date:	2001-01-17 00:00:00.0
Scheduled Compliance Date:	2001-01-17 00:00:00.0
Date of Request:	Not reported
Date Response Received:	Not reported
Request Agency:	Not reported
Former Citation:	Not reported
Evaluation Date:	2000-10-03 00:00:00.0
Evaluation Responsible Agency:	State
Found Violation:	Yes
Evaluation Type Description:	COMPLIANCE EVALUATION INSPECTION ON-SITE
Evaluation Responsible Person Identifier:	WAJMC
Evaluation Responsible Sub-Organization:	SW
Actual Return to Compliance Date:	2001-01-17 00:00:00.0
Scheduled Compliance Date:	2001-01-17 00:00:00.0
Date of Request:	Not reported
Date Response Received:	Not reported
Request Agency:	Not reported
Former Citation:	Not reported
Evaluation Date:	2009-06-18 00:00:00.0
Evaluation Responsible Agency:	State
Found Violation:	Yes
Evaluation Type Description:	COMPLIANCE EVALUATION INSPECTION ON-SITE
Evaluation Responsible Person Identifier:	WAJMC
Evaluation Responsible Sub-Organization:	SW
Actual Return to Compliance Date:	2009-09-22 00:00:00.0
Scheduled Compliance Date:	2009-09-22 00:00:00.0
Date of Request:	Not reported
Date Response Received:	Not reported
Request Agency:	Not reported
Former Citation:	Not reported
Evaluation Date:	2009-06-18 00:00:00.0
Evaluation Responsible Agency:	State



Map ID  
Direction  
Distance  
Elevation

MAP FINDINGS

Site

Database(s)

EDR ID Number  
EPA ID Number

**RAINIER RICHLITE CO (Continued)**

**1000891764**

Found Violation: Yes  
Evaluation Type Description: COMPLIANCE EVALUATION INSPECTION ON-SITE  
Evaluation Responsible Person Identifier: WAJMC  
Evaluation Responsible Sub-Organization: SW  
Actual Return to Compliance Date: 2009-09-22 00:00:00.0  
Scheduled Compliance Date: 2009-09-22 00:00:00.0  
Date of Request: Not reported  
Date Response Received: Not reported  
Request Agency: Not reported  
Former Citation: Not reported

Evaluation Date: 2000-10-03 00:00:00.0  
Evaluation Responsible Agency: State  
Found Violation: Yes  
Evaluation Type Description: COMPLIANCE EVALUATION INSPECTION ON-SITE  
Evaluation Responsible Person Identifier: WAJMC  
Evaluation Responsible Sub-Organization: SW  
Actual Return to Compliance Date: 2001-01-17 00:00:00.0  
Scheduled Compliance Date: 2001-01-17 00:00:00.0  
Date of Request: Not reported  
Date Response Received: Not reported  
Request Agency: Not reported  
Former Citation: Not reported

Evaluation Date: 2000-10-03 00:00:00.0  
Evaluation Responsible Agency: State  
Found Violation: Yes  
Evaluation Type Description: COMPLIANCE EVALUATION INSPECTION ON-SITE  
Evaluation Responsible Person Identifier: WAJMC  
Evaluation Responsible Sub-Organization: SW  
Actual Return to Compliance Date: 2001-01-17 00:00:00.0  
Scheduled Compliance Date: 2001-01-17 00:00:00.0  
Date of Request: Not reported  
Date Response Received: Not reported  
Request Agency: Not reported  
Former Citation: Not reported

Evaluation Date: 2009-06-18 00:00:00.0  
Evaluation Responsible Agency: State  
Found Violation: Yes  
Evaluation Type Description: COMPLIANCE EVALUATION INSPECTION ON-SITE  
Evaluation Responsible Person Identifier: WAJMC  
Evaluation Responsible Sub-Organization: SW  
Actual Return to Compliance Date: 2009-09-22 00:00:00.0  
Scheduled Compliance Date: 2009-09-22 00:00:00.0  
Date of Request: Not reported  
Date Response Received: Not reported  
Request Agency: Not reported  
Former Citation: Not reported

Evaluation Date: 2009-06-18 00:00:00.0  
Evaluation Responsible Agency: State  
Found Violation: Yes  
Evaluation Type Description: COMPLIANCE EVALUATION INSPECTION ON-SITE  
Evaluation Responsible Person Identifier: WAJMC  
Evaluation Responsible Sub-Organization: SW  
Actual Return to Compliance Date: 2009-09-22 00:00:00.0



Map ID  
Direction  
Distance  
Elevation

MAP FINDINGS

Site

Database(s)

EDR ID Number  
EPA ID Number

**RAINIER RICHLITE CO (Continued)**

**1000891764**

Scheduled Compliance Date:	2009-09-22 00:00:00.0
Date of Request:	Not reported
Date Response Received:	Not reported
Request Agency:	Not reported
Former Citation:	Not reported
Evaluation Date:	2009-06-18 00:00:00.0
Evaluation Responsible Agency:	State
Found Violation:	Yes
Evaluation Type Description:	COMPLIANCE EVALUATION INSPECTION ON-SITE
Evaluation Responsible Person Identifier:	WAJMC
Evaluation Responsible Sub-Organization:	SW
Actual Return to Compliance Date:	2009-09-22 00:00:00.0
Scheduled Compliance Date:	2009-09-22 00:00:00.0
Date of Request:	Not reported
Date Response Received:	Not reported
Request Agency:	Not reported
Former Citation:	Not reported

**CSCSL:**

Name:	RAINIER PLYWOOD CO
Address:	624 E 15TH ST
City,State,Zip:	TACOMA, WA 98421
Facility ID:	81457934
Region:	Southwest
Lat/Long:	47.25076 / -122.42438
Clean Up Siteid:	10604
Site Status:	Cleanup Started
Contaminant Name:	Benzene
Alternate Site Names:	RAINIER PLYWD DBA RAINIER RICHLITE,Rainier Plywood
Site Rank:	Not reported
Has Institutional Control:	Not reported
Past VCP:	Not reported
Current VCP:	Not reported
Ground Water:	Not reported
Surface Water:	Not reported
Soil:	Suspected
Sediment:	Not reported
Air:	Not reported
Bedrock:	Not reported
Responsible Unit:	Southwest

Name:	RAINIER PLYWOOD CO
Address:	624 E 15TH ST
City,State,Zip:	TACOMA, WA 98421
Facility ID:	81457934
Region:	Southwest
Lat/Long:	47.25076 / -122.42438
Clean Up Siteid:	10604
Site Status:	Cleanup Started
Contaminant Name:	Other Non-Halogenated Organics
Alternate Site Names:	RAINIER PLYWD DBA RAINIER RICHLITE,Rainier Plywood
Site Rank:	Not reported
Has Institutional Control:	Not reported
Past VCP:	Not reported
Current VCP:	Not reported



Map ID  
Direction  
Distance  
Elevation

MAP FINDINGS

Site

Database(s)

EDR ID Number  
EPA ID Number

**RAINIER RICHLITE CO (Continued)**

**1000891764**

Ground Water: Not reported  
Surface Water: Not reported  
Soil: Suspected  
Sediment: Not reported  
Air: Not reported  
Bedrock: Not reported  
Responsible Unit: Southwest

Name: RAINIER PLYWOOD CO  
Address: 624 E 15TH ST  
City,State,Zip: TACOMA, WA 98421  
Facility ID: 81457934  
Region: Southwest  
Lat/Long: 47.25076 / -122.42438  
Clean Up Siteid: 10604  
Site Status: Cleanup Started  
Contaminant Name: Petroleum-Diesel  
Alternate Site Names: RAINIER PLYWD DBA RAINIER RICHLITE,Rainier Plywood  
Site Rank: Not reported  
Has Institutional Control: Not reported  
Past VCP: Not reported  
Current VCP: Not reported  
Ground Water: Not reported  
Surface Water: Not reported  
Soil: Suspected  
Sediment: Not reported  
Air: Not reported  
Bedrock: Not reported  
Responsible Unit: Southwest

Name: RAINIER PLYWOOD CO  
Address: 624 E 15TH ST  
City,State,Zip: TACOMA, WA 98421  
Facility ID: 81457934  
Region: Southwest  
Lat/Long: 47.25076 / -122.42438  
Clean Up Siteid: 10604  
Site Status: Cleanup Started  
Contaminant Name: Petroleum-Gasoline  
Alternate Site Names: RAINIER PLYWD DBA RAINIER RICHLITE,Rainier Plywood  
Site Rank: Not reported  
Has Institutional Control: Not reported  
Past VCP: Not reported  
Current VCP: Not reported  
Ground Water: Not reported  
Surface Water: Not reported  
Soil: Suspected  
Sediment: Not reported  
Air: Not reported  
Bedrock: Not reported  
Responsible Unit: Southwest

Name: RAINIER PLYWOOD CO  
Address: 624 E 15TH ST  
City,State,Zip: TACOMA, WA 98421  
Facility ID: 81457934  
Region: Southwest



Map ID  
Direction  
Distance  
Elevation

MAP FINDINGS

Site

Database(s)

EDR ID Number  
EPA ID Number

**RAINIER RICHLITE CO (Continued)**

**1000891764**

Lat/Long: 47.25076 / -122.42438  
Clean Up Siteid: 10604  
Site Status: Cleanup Started  
Contaminant Name: Petroleum-Other  
Alternate Site Names: RAINIER PLYWD DBA RAINIER RICHLITE,Rainier Plywood  
Site Rank: Not reported  
Has Institutional Control: Not reported  
Past VCP: Not reported  
Current VCP: Not reported  
Ground Water: Confirmed Above Cleanup Levels  
Surface Water: Not reported  
Soil: Not reported  
Sediment: Not reported  
Air: Not reported  
Bedrock: Not reported  
Responsible Unit: Southwest

Name: RAINIER PLYWOOD CO  
Address: 624 E 15TH ST  
City,State,Zip: TACOMA, WA 98421  
Facility ID: 81457934  
Region: Southwest  
Lat/Long: 47.25076 / -122.42438  
Clean Up Siteid: 10604  
Site Status: Cleanup Started  
Contaminant Name: Phenolic Compounds  
Alternate Site Names: RAINIER PLYWD DBA RAINIER RICHLITE,Rainier Plywood  
Site Rank: Not reported  
Has Institutional Control: Not reported  
Past VCP: Not reported  
Current VCP: Not reported  
Ground Water: Not reported  
Surface Water: Not reported  
Soil: Suspected  
Sediment: Not reported  
Air: Not reported  
Bedrock: Not reported  
Responsible Unit: Southwest

**LUST:**

Name: RAINIER PLYWOOD CO  
Address: 624 E 15TH ST  
City,State,Zip: TACOMA, WA 98421  
Facility ID: 81457934  
Lust Status Type: LUST - Cleanup Started  
Cleanup Site ID: 10604  
Cleanup Unit Type: Upland  
Process Type: Independent Action  
Cleanup Unit Name: RAINIER PLYWD DBA RAINIER RICHLITE,Rainier Plywood  
Response Section: Southwest  
Release Date: 06/18/1992  
Lust Date: 05/11/2015  
Region: Southwest  
Lust ID: 2075  
UST ID: 1545  
Contaminant Name: Phenolic Compounds  
Ground Water: Not reported



Map ID  
Direction  
Distance  
Elevation

MAP FINDINGS

Site

Database(s)

EDR ID Number  
EPA ID Number

**RAINIER RICHLITE CO (Continued)**

**1000891764**

Surface Water: Not reported  
Soil: Suspected  
Sediment: Not reported  
Air: Not reported  
Bedrock: Not reported  
Lat/Long: 47.25076 / -122.42438

Name: RAINIER PLYWOOD CO  
Address: 624 E 15TH ST  
City,State,Zip: TACOMA, WA 98421  
Facility ID: 81457934  
Lust Status Type: LUST - Cleanup Started  
Cleanup Site ID: 10604  
Cleanup Unit Type: Upland  
Process Type: Independent Action  
Cleanup Unit Name: RAINIER PLYWD DBA RAINIER RICHLITE,Rainier Plywood  
Response Section: Southwest  
Release Date: 06/18/1992  
Lust Date: 05/11/2015  
Region: Southwest  
Lust ID: 2075  
UST ID: 1545  
Contaminant Name: Benzene  
Ground Water: Not reported  
Surface Water: Not reported  
Soil: Suspected  
Sediment: Not reported  
Air: Not reported  
Bedrock: Not reported  
Lat/Long: 47.25076 / -122.42438

Name: RAINIER PLYWOOD CO  
Address: 624 E 15TH ST  
City,State,Zip: TACOMA, WA 98421  
Facility ID: 81457934  
Lust Status Type: LUST - Cleanup Started  
Cleanup Site ID: 10604  
Cleanup Unit Type: Upland  
Process Type: Independent Action  
Cleanup Unit Name: RAINIER PLYWD DBA RAINIER RICHLITE,Rainier Plywood  
Response Section: Southwest  
Release Date: 06/18/1992  
Lust Date: 05/11/2015  
Region: Southwest  
Lust ID: 2075  
UST ID: 1545  
Contaminant Name: Other Non-Halogenated Organics  
Ground Water: Not reported  
Surface Water: Not reported  
Soil: Suspected  
Sediment: Not reported  
Air: Not reported  
Bedrock: Not reported  
Lat/Long: 47.25076 / -122.42438

Name: RAINIER PLYWOOD CO  
Address: 624 E 15TH ST



Map ID  
Direction  
Distance  
Elevation

MAP FINDINGS

Site

Database(s)

EDR ID Number  
EPA ID Number

**RAINIER RICHLITE CO (Continued)**

**1000891764**

City,State,Zip: TACOMA, WA 98421  
Facility ID: 81457934  
Lust Status Type: LUST - Cleanup Started  
Cleanup Site ID: 10604  
Cleanup Unit Type: Upland  
Process Type: Independent Action  
Cleanup Unit Name: RAINIER PLYWD DBA RAINIER RICHLITE,Rainier Plywood  
Response Section: Southwest  
Release Date: 06/18/1992  
Lust Date: 05/11/2015  
Region: Southwest  
Lust ID: 2075  
UST ID: 1545  
Contaminant Name: Petroleum-Diesel  
Ground Water: Not reported  
Surface Water: Not reported  
Soil: Suspected  
Sediment: Not reported  
Air: Not reported  
Bedrock: Not reported  
Lat/Long: 47.25076 / -122.42438

Name: RAINIER PLYWOOD CO  
Address: 624 E 15TH ST  
City,State,Zip: TACOMA, WA 98421  
Facility ID: 81457934  
Lust Status Type: LUST - Cleanup Started  
Cleanup Site ID: 10604  
Cleanup Unit Type: Upland  
Process Type: Independent Action  
Cleanup Unit Name: RAINIER PLYWD DBA RAINIER RICHLITE,Rainier Plywood  
Response Section: Southwest  
Release Date: 06/18/1992  
Lust Date: 05/11/2015  
Region: Southwest  
Lust ID: 2075  
UST ID: 1545  
Contaminant Name: Petroleum-Gasoline  
Ground Water: Not reported  
Surface Water: Not reported  
Soil: Suspected  
Sediment: Not reported  
Air: Not reported  
Bedrock: Not reported  
Lat/Long: 47.25076 / -122.42438

Name: RAINIER PLYWOOD CO  
Address: 624 E 15TH ST  
City,State,Zip: TACOMA, WA 98421  
Facility ID: 81457934  
Lust Status Type: LUST - Cleanup Started  
Cleanup Site ID: 10604  
Cleanup Unit Type: Upland  
Process Type: Independent Action  
Cleanup Unit Name: RAINIER PLYWD DBA RAINIER RICHLITE,Rainier Plywood  
Response Section: Southwest  
Release Date: 06/18/1992



Map ID  
Direction  
Distance  
Elevation

MAP FINDINGS

Site

Database(s)

EDR ID Number  
EPA ID Number

**RAINIER RICHLITE CO (Continued)**

**1000891764**

Lust Date: 05/11/2015  
Region: Southwest  
Lust ID: 2075  
UST ID: 1545  
Contaminant Name: Petroleum-Other  
Ground Water: Confirmed Above Cleanup Levels  
Surface Water: Not reported  
Soil: Not reported  
Sediment: Not reported  
Air: Not reported  
Bedrock: Not reported  
Lat/Long: 47.25076 / -122.42438

**ALLSITES:**

Name: RAINIER PLYWOOD  
Facility Id: 81457934

**Facility, Chemical, Releases and Other Waste Management Summary Information:**

TRI ID: 98421RNRPL624E1  
Form Type: Form R  
Reporting year: 2018  
Trade secret indicator: NO  
Sanitized indicator: NO  
Title of certifying official: PRESIDENT RODNEY BAUM  
Certifying officials signature indicator: ELECTRONIC  
Date signed: 2019-06-26  
Name: RAINIER PLYWOOD CO  
Address: 624 E 15TH ST  
City,State,Zip: TACOMA, WA 98421  
BIA code: Not reported  
Tribe name: Not reported  
Mailing name: RAINIER PLYWOOD CO  
Mailing street: 624 E 15TH ST  
Mailing province: Not reported  
Mailing City,State,Zip: TACOMA, WA 98421  
Entire facility ind: YES  
Partial facility ind: NO  
Federal facility ind: NO  
Goco facility ind: NO  
Assigned fed facility flag: NO  
Public contact name: RODNEY BAUM  
Public contact phone and Ext: 2533835533 111  
Public contact email: RODNEY@RICHLITE.COM  
Primary sic code: Not reported  
Sic code 2: Not reported  
Sic code 3: Not reported  
Sic code 4: Not reported  
Sic code 5: Not reported  
Sic code 6: Not reported  
Naics origin: Not reported  
Primary naics code: 322299  
Naics code 2: Not reported  
Naics code 3: Not reported  
Naics code 4: Not reported  
Naics code 5: Not reported  
Naics code 6: Not reported



Map ID  
Direction  
Distance  
Elevation

MAP FINDINGS

Site

Database(s)

EDR ID Number  
EPA ID Number

**RAINIER RICHLITE CO (Continued)**

**1000891764**

Latitude:	47.250585
Longitude:	-122.424002
D and B number A:	009254871
D and B number B:	Not reported
RCRA number A:	WAD988506010
RCRA number B:	Not reported
RCRA number C:	Not reported
RCRA number D:	Not reported
RCRA number E:	Not reported
RCRA number F:	Not reported
RCRA number G:	Not reported
RCRA number H:	Not reported
NPDES number A:	WAR001971
NPDES number B:	Not reported
NPDES number C:	Not reported
NPDES number D:	Not reported
NPDES number E:	Not reported
NPDES number F:	Not reported
NPDES number G:	Not reported
Parent company name:	Not reported
Parent company D and B number:	Not reported
Standardized parent company name:	NA
Document control number:	1318217178920
TRI ID:	98421RNRPL624E1
Cas number:	000067561
Chemical name:	METHANOL
Classification:	TRI
Unit of measure:	Pounds
Metal ind:	NO
Revision code 1:	Not reported
Revision code 2:	Not reported
Maximum amount on site:	04
Fugitive air emissions - total release pounds:	NA
Fugitive air emissions - total release range code:	Not reported
Total fugitive air emissions:	0
Fugitive air emissions - basis of estimate:	Not reported
Stack air emissions - release pounds:	3315
Stack air emissions - release range code:	Not reported
Total stack air emissions:	3315
Stack air emissions - basis of estimate:	Other
Total air emissions:	3315
Discharges to stream a - stream name:	Not reported
Total discharges to stream a:	Not reported
Discharges to stream a - basis of estimate:	Not reported
Discharges to stream a - % from stormwater:	Not reported
Discharges to stream b - stream name:	Not reported
Total discharges to stream b:	Not reported
Discharges to stream b - basis of estimate:	Not reported
Discharges to stream b - % from stormwater:	Not reported
Discharges to stream c - stream name:	Not reported
Total discharges to stream c:	Not reported
Discharges to stream c - basis of estimate:	Not reported
Discharges to stream c - % from stormwater:	Not reported
Discharges to stream d - stream name:	Not reported
Total discharges to stream d:	Not reported
Discharges to stream d - basis of estimate:	Not reported
Discharges to stream d - % from stormwater:	Not reported



Map ID  
Direction  
Distance  
Elevation

MAP FINDINGS

Site

Database(s)

EDR ID Number  
EPA ID Number

**RAINIER RICHLITE CO (Continued)**

**1000891764**

Discharges to stream e - stream name:	Not reported
Total discharges to stream e:	Not reported
Discharges to stream e - basis of estimate:	Not reported
Discharges to stream e - % from stormwater:	Not reported
Discharges to stream f - stream name:	Not reported
Total discharges to stream f:	Not reported
Discharges to stream f - basis of estimate:	Not reported
Discharges to stream f - % from stormwater:	Not reported
Discharges to stream g - stream name:	Not reported
Total discharges to stream g:	Not reported
Discharges to stream g - basis of estimate:	Not reported
Discharges to stream g - % from stormwater:	Not reported
Total number of receiving streams:	0
Total surface water discharge:	0
Total on-site underground inj - pounds:	0
On-site underground inj - basis of estimate:	Not reported
Total on-site ugrnd inj to cl i wells - pounds:	0
On-site underground inj to c1 i wells - basis of estimate:	Not reported
Total on-site ugrnd inj to cl ii-v wells - pounds:	0
On-site ungrnd inj to cl ii-v wells - basis of estimate:	Not reported
Total on-site underground injection:	0
Total on-site landfills:	0
On-site landfills - basis of estimate:	Not reported
Total on-site RCRA subtitle c landfills:	0
On-site RCRA subtitle c landfills - basis of estimate:	Not reported
Total other on-site landfills:	0
Other landfills - basis of estimate:	Not reported
Total on-site land treatment:	0
Land trtmt/appl farming - basis of estimate:	Not reported
Total surface impoundments:	0
Surface impoundment - basis of estimate:	Not reported
Total RCRA c surface impoundments:	0
RCRA c Surface impoundment - basis of estimate:	Not reported
Total other surface impoundments:	0
Other surface impoundment - basis of estimate:	Not reported
Total other disposal:	0
Other disposal - basis of estimate:	Not reported
Total on-site land releases:	0
Total on-site releases:	3315
Off-site - POTW releases:	0
Off-site - storage only:	0
Off-site - solid/stab - metals:	0
Off-site - wastewater treatment release - metals:	0
Off-site - solid/stab - release - metals:	0
Off-site - wastewater treatment - metals:	0
Off-site - underground injection:	0
Off-site - underground injection - class 1 wells:	0
Off-site - underground injection - class ii-v wells:	0
Off-site - landfills/disposal surface impoundments:	0
Off-site - surface impoundment:	0
Off-site - RCRA subtitle c surface impoundments:	0
Off-site - other surface impoundments:	0
Off-site - other landfills:	0
Off-site - RCRA subtitle c landfills:	0
Off-site - disposal - land treatment:	0
Off-site - disposal - other land disposal:	0
Off-site - disposal - other off-site management:	0



Map ID  
Direction  
Distance  
Elevation

MAP FINDINGS

Site

Database(s)

EDR ID Number  
EPA ID Number

**RAINIER RICHLITE CO (Continued)**

**1000891764**

Off-site - disposal - transfer to waste broker:	0
Off-site - disposal - unknown:	0
Total transferred off site for disposal:	0
Off-site - recycling - solvents/organics recovery:	0
Off-site - recycling -metals recovery:	0
Off-site - recycling - other reuse or recovery:	0
Off-site - recycling - acid regeneration:	0
Off-site - recycling - transfer to waste broker:	0
Total transferred off site for recycling:	0
Off-site - energy recovery:	0
Off-site - transfer to waste broker for energy recovery:	0
Total transferred off site for energy recovery:	0
Off-site - POTW treatment:	0
Off-site - solid/stab treatment - non metals:	0
Off-site -incineration/thermal treatment:	0
Off-site - incineration/insignificant heat value:	0
Off-site - wastewater treatment - non-metals:	0
Off-site - other waste treatment:	0
Off-site - transfer to waste broker - waste treatment:	0
Total transferred off site for treatment:	0
Off-site - transfer to waste broker:	0
Total transferred off site for further waste management:	0
Total POTW transfer:	0
Energy recovery on site current year:	0
Recycled on site current year:	415758
Treated on site current year:	649622
Total on-site waste management:	1065380
On-site energy recovery method 1:	Industrial Furnace
On-site energy recovery method 2:	Not reported
On-site energy recovery method 3:	Industrial Furnace
On-site energy recovery method 4:	Not reported
On-site recycling processes method 1:	Not Applicable
On-site recycling processes method 2:	Not reported
On-site recycling processes method 3:	Not reported
On-site recycling processes method 4:	Not reported
On-site recycling processes method 5:	Not reported
On-site recycling processes method 6:	Not reported
On-site recycling processes method 7:	Not reported
FRS Facility ID:	110001916767
Elemental Metal Included:	NO
Waste Rock Pile managed Indicator:	0
Waste Rock Quantity:	Not reported
Off Site - POTW Releases 81C:	0
Off Site - POTW Releases 81D:	0
Chemical Activities and Uses:	
Cas number:	000067561
Document control number:	1318217178920
Chemical name:	METHANOL
Classification:	TRI
Unit of measure:	Pounds
Produce the chemical:	No
Import the chemical:	No
On-site use of the chemical:	No
Sale or distribution of the chemical:	No
As a byproduct:	No
As a manufactured impurity:	No
Used as a reactant:	No



Map ID  
Direction  
Distance  
Elevation

MAP FINDINGS

Site

Database(s)

EDR ID Number  
EPA ID Number

**RAINIER RICHLITE CO (Continued)**

**1000891764**

P101 feedstocks:	No
P102 raw materials:	No
P103 intermediates:	No
P104 initiators:	No
P199 other:	No
Added as a formulation component:	No
P201 additives:	No
P202 dyes:	No
P203 reaction diluents:	No
P204 initiators:	No
P205 solvents:	No
P206 inhibitors:	No
P207 emulsifiers:	No
P208 surfactants:	No
P209 lubricants:	No
P210 flame retardants:	No
P211 rheological modifiers:	No
P299 other:	No
Used as an article component:	No
Repackaging:	No
As a process impurity:	No
Processed / recycling:	No
Used as a chemical processing aid:	Yes
Z101 process solvents:	No
Z102 catalysts:	No
Z103 inhibitors:	No
Z104 initiators:	No
Z105 reaction terminators:	No
Z106 solution buffers:	No
Z199 other:	No
Used as a manufacturing aid:	No
Z201 process lubricants:	No
Z202 metalworking fluids:	No
Z203 coolants:	No
Z204 refrigerants:	No
Z205 hydraulic fluids:	No
Z299 other:	No
Ancillary or other use:	No
Z301 cleaner:	No
Z302 degreaser:	No
Z303 lubricant:	No
Z304 fuel:	No
Z305 flame retardant:	No
Z306 waste treatment:	No
Z307 water treatment:	No
Z308 construction materials:	No
Z399 other:	No
Submitted Facility Name:	RAINIER PLYWOOD CO
Submitted Street:	624 E 15TH ST
Submitted City:	TACOMA
Submitted County:	PIERCE
Submitted State:	WA
Submitted Zip Code:	98421
Submitted BIA Code:	Not reported
Submitted Tribe Name:	Not reported
Submitted Parent Company Name:	Not reported



Map ID  
Direction  
Distance  
Elevation

MAP FINDINGS

Site

Database(s)

EDR ID Number  
EPA ID Number

**RAINIER RICHLITE CO (Continued)**

**1000891764**

Submitted Parent Company DB Number:	Not reported
Submitted Standardized Parent Company Name:	NA
Submitted Primary NAICS Code:	322299
Submitted Industry Code:	322
Submitted Industry Name:	Paper
Industry Code:	322
Industry Name:	Paper
Last year the facility reported:	2018
First year the facility reported:	2001
Number of forms submitted:	3
Total number of forms submitted:	54

Detailed Source Reduction Activities and Methods:

Cas number:	000067561
Document control number:	1318217178920
Chemical name:	METHANOL
Classification:	TRI
Unit of measure:	Pounds
On-site limited releases - prior year:	0
On-site limited releases - current year:	0
On-site limited releases - following year:	0
On-site limited releases - 2nd-following year:	0
Other on-site releases - prior year:	3414
Other on-site releases - current year:	3315
Other on-site releases - following year:	3646
Other on-site releases - 2nd-following year:	3412
Off-site limited releases - prior year:	0
Off-site limited releases - current year:	0
Off-site limited releases - following year:	0
Off-site limited releases - 2nd-following year:	0
Other off-site releases - previous year:	0
Other off-site releases - current year:	0
Other off-site releases - following year:	0
Other off-site releases - 2nd-following year:	0
Energy recovery on site prior year:	420631
Energy recovery on site current year:	415758
Energy recovery on site following year:	457338
Energy recovery on site 2nd-following year:	435124
Energy recovery off site prior year:	0
Energy recovery off site current year:	0
Energy recovery off site following year:	0
Energy recovery off site 2nd-following year:	0
Quantity recycled on site prior year:	0
Quantity recycled on site current year:	0
Quantity recycled on site following year:	0
Quantity recycled on site 2nd-following year:	0
Quantity recycled off site prior year:	0
Quantity recycled off site current year:	0
Quantity recycled off site following year:	0
Quantity recycled off site 2nd-following year:	0
Quantity treated on site prior year:	657237
Quantity treated on site current year:	649622
Quantity treated on site following year:	714584
Quantity treated on site 2nd-following year:	676235
Quantity treated off site prior year:	0
Quantity treated off site current year:	0
Quantity treated off site following year:	0



Map ID  
Direction  
Distance  
Elevation

MAP FINDINGS

Site

Database(s)

EDR ID Number  
EPA ID Number

**RAINIER RICHLITE CO (Continued)**

**1000891764**

Quantity treated off site 2nd-following year: 0  
Catastrophic releases or other one-time events: Not reported  
Prod ratio/activity index: 1  
Prod ratio or activity: PRODUCTION  
1st SR reduction activity: NA-Na  
1st SR activity ID meth code and desc 1: Not reported  
1st SR activity ID meth code and desc 2: Not reported  
1st SR activity ID meth code and desc 3: Not reported  
EST Ann REDN 1st source REDN act code and desc: Not reported  
2nd SR activity code and desc: Not reported  
2nd SR activity ID meth code and desc 1: Not reported  
2nd SR activity ID meth code and desc 2: Not reported  
2nd SR activity ID meth code and desc 3: Not reported  
EST Ann REDN 2nd source REDN act code and desc: Not reported  
3rd SR activity code and desc: Not reported  
3rd SR activity ID meth code and desc 1: Not reported  
3rd SR activity ID meth code and desc 2: Not reported  
3rd SR activity ID meth code and desc 3: Not reported  
EST Ann REDN 3rd source REDN act code and desc: Not reported  
4th SR activity code and desc: Not reported  
4th SR activity ID meth code and desc 1: Not reported  
4th SR activity ID meth code and desc 2: Not reported  
4th SR activity ID meth code and desc 3: Not reported  
EST Ann REDN 4th source REDN act code and desc: Not reported

**Detailed On-site Waste Treatment Methods and Efficiency:**

Cas number: 000067561  
Document control number: 1318217178920  
Chemical name: METHANOL  
Classification: TRI  
Unit of measure: Pounds  
Stream 1 - waste stream code: Gaseous (gases, vapors, airborne particulates)  
Stream 1 - trtmt method - sequence 1: Incineration--thermal destruction other than use as a fuel  
Stream 1 - trtmt method - sequence 2: Not reported  
Stream 1 - trtmt method - sequence 3: Not reported  
Stream 1 - trtmt method - sequence 4: Not reported  
Stream 1 - trtmt method - sequence 5: Not reported  
Stream 1 - trtmt method - sequence 6: Not reported  
Stream 1 - trtmt method - sequence 7: Not reported  
Stream 1 - trtmt method - sequence 8: Not reported  
Stream 1 - based on operating data: NO  
Stream 2 - waste stream code: Not reported  
Stream 2 - trtmt method - sequence 1: Not reported  
Stream 2 - trtmt method - sequence 2: Not reported  
Stream 2 - trtmt method - sequence 3: Not reported  
Stream 2 - trtmt method - sequence 4: Not reported  
Stream 2 - trtmt method - sequence 5: Not reported  
Stream 2 - trtmt method - sequence 6: Not reported  
Stream 2 - trtmt method - sequence 7: Not reported  
Stream 2 - trtmt method - sequence 8: Not reported  
Stream 2 - based on operating data: Not reported  
Stream 3 - waste stream code: Not reported  
Stream 3 - trtmt method - sequence 1: Not reported  
Stream 3 - trtmt method - sequence 2: Not reported  
Stream 3 - trtmt method - sequence 3: Not reported  
Stream 3 - trtmt method - sequence 4: Not reported  
Stream 3 - trtmt method - sequence 5: Not reported



Map ID  
Direction  
Distance  
Elevation

MAP FINDINGS

Site

Database(s)

EDR ID Number  
EPA ID Number

**RAINIER RICHLITE CO (Continued)**

**1000891764**

Stream 3 - trtmt method - sequence 6:	Not reported
Stream 3 - trtmt method - sequence 7:	Not reported
Stream 3 - trtmt method - sequence 8:	Not reported
Stream 3 - based on operating data:	Not reported
Stream 4 - waste stream code:	Not reported
Stream 4 - trtmt method - sequence 1:	Not reported
Stream 4 - trtmt method - sequence 2:	Not reported
Stream 4 - trtmt method - sequence 3:	Not reported
Stream 4 - trtmt method - sequence 4:	Not reported
Stream 4 - trtmt method - sequence 5:	Not reported
Stream 4 - trtmt method - sequence 6:	Not reported
Stream 4 - trtmt method - sequence 7:	Not reported
Stream 4 - trtmt method - sequence 8:	Not reported
Stream 4 - based on operating data:	Not reported
Stream 5 - waste stream code:	Not reported
Stream 5 - trtmt method - sequence 1:	Not reported
Stream 5 - trtmt method - sequence 2:	Not reported
Stream 5 - trtmt method - sequence 3:	Not reported
Stream 5 - trtmt method - sequence 4:	Not reported
Stream 5 - trtmt method - sequence 5:	Not reported
Stream 5 - trtmt method - sequence 6:	Not reported
Stream 5 - trtmt method - sequence 7:	Not reported
Stream 5 - trtmt method - sequence 8:	Not reported
Stream 5 - based on operating data:	Not reported

TRI ID:	98421RNRPL624E1
Cas number:	000050000
Chemical name:	FORMALDEHYDE
Classification:	TRI
Unit of measure:	Pounds
Metal ind:	NO
Revision code 1:	Not reported
Revision code 2:	Not reported
Maximum amount on site:	03
Fugitive air emissions - total release pounds:	NA
Fugitive air emissions - total release range code:	Not reported
Total fugitive air emissions:	0
Fugitive air emissions - basis of estimate:	Not reported
Stack air emissions - release pounds:	270
Stack air emissions - release range code:	Not reported
Total stack air emissions:	270
Stack air emissions - basis of estimate:	Other
Total air emissions:	270
Discharges to stream a - stream name:	Not reported
Total discharges to stream a:	Not reported
Discharges to stream a - basis of estimate:	Not reported
Discharges to stream a - % from stormwater:	Not reported
Discharges to stream b - stream name:	Not reported
Total discharges to stream b:	Not reported
Discharges to stream b - basis of estimate:	Not reported
Discharges to stream b - % from stormwater:	Not reported
Discharges to stream c - stream name:	Not reported
Total discharges to stream c:	Not reported
Discharges to stream c - basis of estimate:	Not reported
Discharges to stream c - % from stormwater:	Not reported
Discharges to stream d - stream name:	Not reported



Map ID  
Direction  
Distance  
Elevation

MAP FINDINGS

Site

Database(s)

EDR ID Number  
EPA ID Number

**RAINIER RICHLITE CO (Continued)**

**1000891764**

Total discharges to stream d:	Not reported
Discharges to stream d - basis of estimate:	Not reported
Discharges to stream d - % from stormwater:	Not reported
Discharges to stream e - stream name:	Not reported
Total discharges to stream e:	Not reported
Discharges to stream e - basis of estimate:	Not reported
Discharges to stream e - % from stormwater:	Not reported
Discharges to stream f - stream name:	Not reported
Total discharges to stream f:	Not reported
Discharges to stream f - basis of estimate:	Not reported
Discharges to stream f - % from stormwater:	Not reported
Discharges to stream g - stream name:	Not reported
Total discharges to stream g:	Not reported
Discharges to stream g - basis of estimate:	Not reported
Discharges to stream g - % from stormwater:	Not reported
Total number of receiving streams:	0
Total surface water discharge:	0
Total on-site underground inj - pounds:	0
On-site underground inj - basis of estimate:	Not reported
Total on-site ugrnd inj to cl i wells - pounds:	0
On-site underground inj to cl i wells - basis of estimate:	Not reported
Total on-site ugrnd inj to cl ii-v wells - pounds:	0
On-site ungrnd inj to cl ii-v wells - basis of estimate:	Not reported
Total on-site underground injection:	0
Total on-site landfills:	0
On-site landfills - basis of estimate:	Not reported
Total on-site RCRA subtitle c landfills:	0
On-site RCRA subtitle c landfills - basis of estimate:	Not reported
Total other on-site landfills:	0
Other landfills - basis of estimate:	Not reported
Total on-site land treatment:	0
Land trtmt/appl farming - basis of estimate:	Not reported
Total surface impoundments:	0
Surface impoundment - basis of estimate:	Not reported
Total RCRA c surface impoundments:	0
RCRA c Surface impoundment - basis of estimate:	Not reported
Total other surface impoundments:	0
Other surface impoundment - basis of estimate:	Not reported
Total other disposal:	0
Other disposal - basis of estimate:	Not reported
Total on-site land releases:	0
Total on-site releases:	270
Off-site - POTW releases:	0
Off-site - storage only:	0
Off-site - solid/stab - metals:	0
Off-site - wastewater treatment release - metals:	0
Off-site - solid/stab - release - metals:	0
Off-site - wastewater treatment - metals:	0
Off-site - underground injection:	0
Off-site - underground injection - class 1 wells:	0
Off-site - underground injection - class ii-v wells:	0
Off-site - landfills/disposal surface impoundments:	0
Off-site - surface impoundment:	0
Off-site - RCRA subtitle c surface impoundments:	0
Off-site - other surface impoundments:	0
Off-site - other landfills:	0
Off-site - RCRA subtitle c landfills:	0



Map ID  
Direction  
Distance  
Elevation

MAP FINDINGS

Site

Database(s)

EDR ID Number  
EPA ID Number

**RAINIER RICHLITE CO (Continued)**

**1000891764**

Off-site - disposal - land treatment:	0
Off-site - disposal - other land disposal:	0
Off-site - disposal - other off-site management:	0
Off-site - disposal - transfer to waste broker:	0
Off-site - disposal - unknown:	0
Total transferred off site for disposal:	0
Off-site - recycling - solvents/organics recovery:	0
Off-site - recycling -metals recovery:	0
Off-site - recycling - other reuse or recovery:	0
Off-site - recycling - acid regeneration:	0
Off-site - recycling - transfer to waste broker:	0
Total transferred off site for recycling:	0
Off-site - energy recovery:	0
Off-site - transfer to waste broker for energy recovery:	0
Total transferred off site for energy recovery:	0
Off-site - POTW treatment:	0
Off-site - solid/stab treatment - non metals:	0
Off-site -incineration/thermal treatment:	0
Off-site - incineration/insignificant heat value:	0
Off-site - wastewater treatment - non-metals:	0
Off-site - other waste treatment:	0
Off-site - transfer to waste broker - waste treatment:	0
Total transferred off site for treatment:	0
Off-site - transfer to waste broker:	0
Total transferred off site for further waste management:	0
Total POTW transfer:	0
Energy recovery on site current year:	0
Recycled on site current year:	32272
Treated on site current year:	50425
Total on-site waste management:	82697
On-site energy recovery method 1:	Industrial Furnace
On-site energy recovery method 2:	Not reported
On-site energy recovery method 3:	Industrial Furnace
On-site energy recovery method 4:	Not reported
On-site recycling processes method 1:	Not Applicable
On-site recycling processes method 2:	Not reported
On-site recycling processes method 3:	Not reported
On-site recycling processes method 4:	Not reported
On-site recycling processes method 5:	Not reported
On-site recycling processes method 6:	Not reported
On-site recycling processes method 7:	Not reported
FRS Facility ID:	110001916767
Elemental Metal Included:	NO
Waste Rock Pile managed Indicator:	0
Waste Rock Quantity:	Not reported
Off Site - POTW Releases 81C:	0
Off Site - POTW Releases 81D:	0

**Chemical Activities and Uses:**

Cas number:	000050000
Document control number:	1318217178918
Chemical name:	FORMALDEHYDE
Classification:	TRI
Unit of measure:	Pounds
Produce the chemical:	No
Import the chemical:	No
On-site use of the chemical:	No
Sale or distribution of the chemical:	No



Map ID  
Direction  
Distance  
Elevation

MAP FINDINGS

Site

Database(s)

EDR ID Number  
EPA ID Number

**RAINIER RICHLITE CO (Continued)**

**1000891764**

As a byproduct:	No
As a manufactured impurity:	No
Used as a reactant:	Yes
P101 feedstocks:	No
P102 raw materials:	No
P103 intermediates:	No
P104 initiators:	No
P199 other:	No
Added as a formulation component:	Yes
P201 additives:	No
P202 dyes:	No
P203 reaction diluents:	No
P204 initiators:	No
P205 solvents:	No
P206 inhibitors:	No
P207 emulsifiers:	No
P208 surfactants:	No
P209 lubricants:	No
P210 flame retardants:	No
P211 rheological modifiers:	No
P299 other:	No
Used as an article component:	No
Repackaging:	No
As a process impurity:	No
Processed / recycling:	No
Used as a chemical processing aid:	Yes
Z101 process solvents:	No
Z102 catalysts:	No
Z103 inhibitors:	No
Z104 initiators:	No
Z105 reaction terminators:	No
Z106 solution buffers:	No
Z199 other:	No
Used as a manufacturing aid:	No
Z201 process lubricants:	No
Z202 metalworking fluids:	No
Z203 coolants:	No
Z204 refrigerants:	No
Z205 hydraulic fluids:	No
Z299 other:	No
Ancillary or other use:	No
Z301 cleaner:	No
Z302 degreaser:	No
Z303 lubricant:	No
Z304 fuel:	No
Z305 flame retardant:	No
Z306 waste treatment:	No
Z307 water treatment:	No
Z308 construction materials:	No
Z399 other:	No

Submitted Facility Name:	RAINIER PLYWOOD CO
Submitted Street:	624 E 15TH ST
Submitted City:	TACOMA
Submitted County:	PIERCE
Submitted State:	WA
Submitted Zip Code:	98421



Map ID  
Direction  
Distance  
Elevation

MAP FINDINGS

Site

Database(s)

EDR ID Number  
EPA ID Number

**RAINIER RICHLITE CO (Continued)**

**1000891764**

Submitted BIA Code:	Not reported
Submitted Tribe Name:	Not reported
Submitted Parent Company Name:	Not reported
Submitted Parent Company DB Number:	Not reported
Submitted Standardized Parent Company Name:	NA
Submitted Primary NAICS Code:	322299
Submitted Industry Code:	322
Submitted Industry Name:	Paper
Industry Code:	322
Industry Name:	Paper
Last year the facility reported:	2018
First year the facility reported:	2001
Number of forms submitted:	3
Total number of forms submitted:	54

**Detailed Source Reduction Activities and Methods:**

Cas number:	000050000
Document control number:	1318217178918
Chemical name:	FORMALDEHYDE
Classification:	TRI
Unit of measure:	Pounds
On-site limited releases - prior year:	0
On-site limited releases - current year:	0
On-site limited releases - following year:	0
On-site limited releases - 2nd-following year:	0
Other on-site releases - prior year:	261
Other on-site releases - current year:	270
Other on-site releases - following year:	297
Other on-site releases - 2nd-following year:	270
Off-site limited releases - prior year:	0
Off-site limited releases - current year:	0
Off-site limited releases - following year:	0
Off-site limited releases - 2nd-following year:	0
Other off-site releases - previous year:	0
Other off-site releases - current year:	0
Other off-site releases - following year:	0
Other off-site releases - 2nd-following year:	0
Energy recovery on site prior year:	32743
Energy recovery on site current year:	32272
Energy recovery on site following year:	35499
Energy recovery on site 2nd-following year:	37112
Energy recovery off site prior year:	0
Energy recovery off site current year:	0
Energy recovery off site following year:	0
Energy recovery off site 2nd-following year:	0
Quantity recycled on site prior year:	0
Quantity recycled on site current year:	0
Quantity recycled on site following year:	0
Quantity recycled on site 2nd-following year:	0
Quantity recycled off site prior year:	0
Quantity recycled off site current year:	0
Quantity recycled off site following year:	0
Quantity recycled off site 2nd-following year:	0
Quantity treated on site prior year:	51161
Quantity treated on site current year:	50425
Quantity treated on site following year:	55467
Quantity treated on site 2nd-following year:	57988



Map ID  
Direction  
Distance  
Elevation

MAP FINDINGS

Site

Database(s)

EDR ID Number  
EPA ID Number

**RAINIER RICHLITE CO (Continued)**

**1000891764**

Quantity treated off site prior year: 0  
Quantity treated off site current year: 0  
Quantity treated off site following year: 0  
Quantity treated off site 2nd-following year: 0  
Catastrophic releases or other one-time events: Not reported  
Prod ratio/activity index: 1  
Prod ratio or activity: PRODUCTION  
1st SR reduction activity: NA-Na  
1st SR activity ID meth code and desc 1: Not reported  
1st SR activity ID meth code and desc 2: Not reported  
1st SR activity ID meth code and desc 3: Not reported  
EST Ann REDN 1st source REDN act code and desc: Not reported  
2nd SR activity code and desc: Not reported  
2nd SR activity ID meth code and desc 1: Not reported  
2nd SR activity ID meth code and desc 2: Not reported  
2nd SR activity ID meth code and desc 3: Not reported  
EST Ann REDN 2nd source REDN act code and desc: Not reported  
3rd SR activity code and desc: Not reported  
3rd SR activity ID meth code and desc 1: Not reported  
3rd SR activity ID meth code and desc 2: Not reported  
3rd SR activity ID meth code and desc 3: Not reported  
EST Ann REDN 3rd source REDN act code and desc: Not reported  
4th SR activity code and desc: Not reported  
4th SR activity ID meth code and desc 1: Not reported  
4th SR activity ID meth code and desc 2: Not reported  
4th SR activity ID meth code and desc 3: Not reported  
EST Ann REDN 4th source REDN act code and desc: Not reported

**Detailed On-site Waste Treatment Methods and Efficiency:**

Cas number: 000050000  
Document control number: 1318217178918  
Chemical name: FORMALDEHYDE  
Classification: TRI  
Unit of measure: Pounds  
Stream 1 - waste stream code: Gaseous (gases, vapors, airborne particulates)  
Stream 1 - trtmt method - sequence 1: Incineration--thermal destruction other than use as a fuel  
Stream 1 - trtmt method - sequence 2: Not reported  
Stream 1 - trtmt method - sequence 3: Not reported  
Stream 1 - trtmt method - sequence 4: Not reported  
Stream 1 - trtmt method - sequence 5: Not reported  
Stream 1 - trtmt method - sequence 6: Not reported  
Stream 1 - trtmt method - sequence 7: Not reported  
Stream 1 - trtmt method - sequence 8: Not reported  
Stream 1 - based on operating data: NO  
Stream 2 - waste stream code: Not reported  
Stream 2 - trtmt method - sequence 1: Not reported  
Stream 2 - trtmt method - sequence 2: Not reported  
Stream 2 - trtmt method - sequence 3: Not reported  
Stream 2 - trtmt method - sequence 4: Not reported  
Stream 2 - trtmt method - sequence 5: Not reported  
Stream 2 - trtmt method - sequence 6: Not reported  
Stream 2 - trtmt method - sequence 7: Not reported  
Stream 2 - trtmt method - sequence 8: Not reported  
Stream 2 - based on operating data: Not reported  
Stream 3 - waste stream code: Not reported  
Stream 3 - trtmt method - sequence 1: Not reported  
Stream 3 - trtmt method - sequence 2: Not reported



Map ID  
Direction  
Distance  
Elevation

MAP FINDINGS

Site

Database(s)

EDR ID Number  
EPA ID Number

**RAINIER RICHLITE CO (Continued)**

**1000891764**

Stream 3 - trtmt method - sequence 3:	Not reported
Stream 3 - trtmt method - sequence 4:	Not reported
Stream 3 - trtmt method - sequence 5:	Not reported
Stream 3 - trtmt method - sequence 6:	Not reported
Stream 3 - trtmt method - sequence 7:	Not reported
Stream 3 - trtmt method - sequence 8:	Not reported
Stream 3 - based on operating data:	Not reported
Stream 4 - waste stream code:	Not reported
Stream 4 - trtmt method - sequence 1:	Not reported
Stream 4 - trtmt method - sequence 2:	Not reported
Stream 4 - trtmt method - sequence 3:	Not reported
Stream 4 - trtmt method - sequence 4:	Not reported
Stream 4 - trtmt method - sequence 5:	Not reported
Stream 4 - trtmt method - sequence 6:	Not reported
Stream 4 - trtmt method - sequence 7:	Not reported
Stream 4 - trtmt method - sequence 8:	Not reported
Stream 4 - based on operating data:	Not reported
Stream 5 - waste stream code:	Not reported
Stream 5 - trtmt method - sequence 1:	Not reported
Stream 5 - trtmt method - sequence 2:	Not reported
Stream 5 - trtmt method - sequence 3:	Not reported
Stream 5 - trtmt method - sequence 4:	Not reported
Stream 5 - trtmt method - sequence 5:	Not reported
Stream 5 - trtmt method - sequence 6:	Not reported
Stream 5 - trtmt method - sequence 7:	Not reported
Stream 5 - trtmt method - sequence 8:	Not reported
Stream 5 - based on operating data:	Not reported

TRI ID:	98421RNRPL624E1
Cas number:	000108952
Chemical name:	PHENOL
Classification:	TRI
Unit of measure:	Pounds
Metal ind:	NO
Revision code 1:	Not reported
Revision code 2:	Not reported
Maximum amount on site:	03
Fugitive air emissions - total release pounds:	NA
Fugitive air emissions - total release range code:	Not reported
Total fugitive air emissions:	0
Fugitive air emissions - basis of estimate:	Not reported
Stack air emissions - release pounds:	341
Stack air emissions - release range code:	Not reported
Total stack air emissions:	341
Stack air emissions - basis of estimate:	Other
Total air emissions:	341
Discharges to stream a - stream name:	Not reported
Total discharges to stream a:	Not reported
Discharges to stream a - basis of estimate:	Not reported
Discharges to stream a - % from stormwater:	Not reported
Discharges to stream b - stream name:	Not reported
Total discharges to stream b:	Not reported
Discharges to stream b - basis of estimate:	Not reported
Discharges to stream b - % from stormwater:	Not reported
Discharges to stream c - stream name:	Not reported
Total discharges to stream c:	Not reported



Map ID  
Direction  
Distance  
Elevation

MAP FINDINGS

Site

Database(s)

EDR ID Number  
EPA ID Number

**RAINIER RICHLITE CO (Continued)**

**1000891764**

Discharges to stream c - basis of estimate:	Not reported
Discharges to stream c - % from stormwater:	Not reported
Discharges to stream d - stream name:	Not reported
Total discharges to stream d:	Not reported
Discharges to stream d - basis of estimate:	Not reported
Discharges to stream d - % from stormwater:	Not reported
Discharges to stream e - stream name:	Not reported
Total discharges to stream e:	Not reported
Discharges to stream e - basis of estimate:	Not reported
Discharges to stream e - % from stormwater:	Not reported
Discharges to stream f - stream name:	Not reported
Total discharges to stream f:	Not reported
Discharges to stream f - basis of estimate:	Not reported
Discharges to stream f - % from stormwater:	Not reported
Discharges to stream g - stream name:	Not reported
Total discharges to stream g:	Not reported
Discharges to stream g - basis of estimate:	Not reported
Discharges to stream g - % from stormwater:	Not reported
Total number of receiving streams:	0
Total surface water discharge:	0
Total on-site underground inj - pounds:	0
On-site underground inj - basis of estimate:	Not reported
Total on-site ugrnd inj to cl i wells - pounds:	0
On-site underground inj to c1 i wells - basis of estimate:	Not reported
Total on-site ugrnd inj to cl ii-v wells - pounds:	0
On-site ungrnd inj to cl ii-v wells - basis of estimate:	Not reported
Total on-site underground injection:	0
Total on-site landfills:	0
On-site landfills - basis of estimate:	Not reported
Total on-site RCRA subtitle c landfills:	0
On-site RCRA subtitle c landfills - basis of estimate:	Not reported
Total other on-site landfills:	0
Other landfills - basis of estimate:	Not reported
Total on-site land treatment:	0
Land trtmt/appl farming - basis of estimate:	Not reported
Total surface impoundments:	0
Surface impoundment - basis of estimate:	Not reported
Total RCRA c surface impoundments:	0
RCRA c Surface impoundment - basis of estimate:	Not reported
Total other surface impoundments:	0
Other surface impoundment - basis of estimate:	Not reported
Total other disposal:	0
Other disposal - basis of estimate:	Not reported
Total on-site land releases:	0
Total on-site releases:	341
Off-site - POTW releases:	0
Off-site - storage only:	0
Off-site - solid/stab - metals:	0
Off-site - wastewater treatment release - metals:	0
Off-site - solid/stab - release - metals:	0
Off-site - wastewater treatment - metals:	0
Off-site - underground injection:	0
Off-site - underground injection - class 1 wells:	0
Off-site - underground injection - class ii-v wells:	0
Off-site - landfills/disposal surface impoundments:	0
Off-site - surface impoundment:	0
Off-site - RCRA subtitle c surface impoundments:	0



Map ID  
Direction  
Distance  
Elevation

MAP FINDINGS

Site

Database(s)

EDR ID Number  
EPA ID Number

**RAINIER RICHLITE CO (Continued)**

**1000891764**

Off-site - other surface impoundments:	0
Off-site - other landfills:	0
Off-site - RCRA subtitle c landfills:	0
Off-site - disposal - land treatment:	0
Off-site - disposal - other land disposal:	0
Off-site - disposal - other off-site management:	0
Off-site - disposal - transfer to waste broker:	0
Off-site - disposal - unknown:	0
Total transferred off site for disposal:	0
Off-site - recycling - solvents/organics recovery:	0
Off-site - recycling -metals recovery:	0
Off-site - recycling - other reuse or recovery:	0
Off-site - recycling - acid regeneration:	0
Off-site - recycling - transfer to waste broker:	0
Total transferred off site for recycling:	0
Off-site - energy recovery:	0
Off-site - transfer to waste broker for energy recovery:	0
Total transferred off site for energy recovery:	0
Off-site - POTW treatment:	0
Off-site - solid/stab treatment - non metals:	0
Off-site -incineration/thermal treatment:	0
Off-site - incineration/insignificant heat value:	0
Off-site - wastewater treatment - non-metals:	0
Off-site - other waste treatment:	0
Off-site - transfer to waste broker - waste treatment:	0
Total transferred off site for treatment:	0
Off-site - transfer to waste broker:	0
Total transferred off site for further waste management:	0
Total POTW transfer:	0
Energy recovery on site current year:	0
Recycled on site current year:	90588
Treated on site current year:	141543
Total on-site waste management:	232131
On-site energy recovery method 1:	Industrial Furnace
On-site energy recovery method 2:	Not reported
On-site energy recovery method 3:	Industrial Furnace
On-site energy recovery method 4:	Not reported
On-site recycling processes method 1:	Not Applicable
On-site recycling processes method 2:	Not reported
On-site recycling processes method 3:	Not reported
On-site recycling processes method 4:	Not reported
On-site recycling processes method 5:	Not reported
On-site recycling processes method 6:	Not reported
On-site recycling processes method 7:	Not reported
FRS Facility ID:	110001916767
Elemental Metal Included:	NO
Waste Rock Pile managed Indicator:	0
Waste Rock Quantity:	Not reported
Off Site - POTW Releases 81C:	0
Off Site - POTW Releases 81D:	0
Chemical Activities and Uses:	
Cas number:	000108952
Document control number:	1318217178932
Chemical name:	PHENOL
Classification:	TRI
Unit of measure:	Pounds
Produce the chemical:	No



Map ID  
Direction  
Distance  
Elevation

MAP FINDINGS

Site

Database(s)

EDR ID Number  
EPA ID Number

**RAINIER RICHLITE CO (Continued)**

**1000891764**

Import the chemical:	No
On-site use of the chemical:	No
Sale or distribution of the chemical:	No
As a byproduct:	No
As a manufactured impurity:	No
Used as a reactant:	Yes
P101 feedstocks:	No
P102 raw materials:	No
P103 intermediates:	No
P104 initiators:	No
P199 other:	No
Added as a formulation component:	Yes
P201 additives:	No
P202 dyes:	No
P203 reaction diluents:	No
P204 initiators:	No
P205 solvents:	No
P206 inhibitors:	No
P207 emulsifiers:	No
P208 surfactants:	No
P209 lubricants:	No
P210 flame retardants:	No
P211 rheological modifiers:	No
P299 other:	No
Used as an article component:	No
Repackaging:	No
As a process impurity:	No
Processed / recycling:	No
Used as a chemical processing aid:	Yes
Z101 process solvents:	No
Z102 catalysts:	No
Z103 inhibitors:	No
Z104 initiators:	No
Z105 reaction terminators:	No
Z106 solution buffers:	No
Z199 other:	No
Used as a manufacturing aid:	No
Z201 process lubricants:	No
Z202 metalworking fluids:	No
Z203 coolants:	No
Z204 refrigerants:	No
Z205 hydraulic fluids:	No
Z299 other:	No
Ancillary or other use:	No
Z301 cleaner:	No
Z302 degreaser:	No
Z303 lubricant:	No
Z304 fuel:	No
Z305 flame retardant:	No
Z306 waste treatment:	No
Z307 water treatment:	No
Z308 construction materials:	No
Z399 other:	No

Submitted Facility Name:	RAINIER PLYWOOD CO
Submitted Street:	624 E 15TH ST
Submitted City:	TACOMA



Map ID  
Direction  
Distance  
Elevation

MAP FINDINGS

Site

Database(s)

EDR ID Number  
EPA ID Number

**RAINIER RICHLITE CO (Continued)**

**1000891764**

Submitted County:	PIERCE
Submitted State:	WA
Submitted Zip Code:	98421
Submitted BIA Code:	Not reported
Submitted Tribe Name:	Not reported
Submitted Parent Company Name:	Not reported
Submitted Parent Company DB Number:	Not reported
Submitted Standardized Parent Company Name:	NA
Submitted Primary NAICS Code:	322299
Submitted Industry Code:	322
Submitted Industry Name:	Paper
Industry Code:	322
Industry Name:	Paper
Last year the facility reported:	2018
First year the facility reported:	2001
Number of forms submitted:	3
Total number of forms submitted:	54

Detailed Source Reduction Activities and Methods:

Cas number:	000108952
Document control number:	1318217178932
Chemical name:	PHENOL
Classification:	TRI
Unit of measure:	Pounds
On-site limited releases - prior year:	0
On-site limited releases - current year:	0
On-site limited releases - following year:	0
On-site limited releases - 2nd-following year:	0
Other on-site releases - prior year:	330
Other on-site releases - current year:	341
Other on-site releases - following year:	375
Other on-site releases - 2nd-following year:	360
Off-site limited releases - prior year:	0
Off-site limited releases - current year:	0
Off-site limited releases - following year:	0
Off-site limited releases - 2nd-following year:	0
Other off-site releases - previous year:	0
Other off-site releases - current year:	0
Other off-site releases - following year:	0
Other off-site releases - 2nd-following year:	0
Energy recovery on site prior year:	91910
Energy recovery on site current year:	90588
Energy recovery on site following year:	99646
Energy recovery on site 2nd-following year:	95466
Energy recovery off site prior year:	0
Energy recovery off site current year:	0
Energy recovery off site following year:	0
Energy recovery off site 2nd-following year:	0
Quantity recycled on site prior year:	0
Quantity recycled on site current year:	0
Quantity recycled on site following year:	0
Quantity recycled on site 2nd-following year:	0
Quantity recycled off site prior year:	0
Quantity recycled off site current year:	0
Quantity recycled off site following year:	0
Quantity recycled off site 2nd-following year:	0
Quantity treated on site prior year:	143610



Map ID  
Direction  
Distance  
Elevation

MAP FINDINGS

Site

Database(s)

EDR ID Number  
EPA ID Number

**RAINIER RICHLITE CO (Continued)**

**1000891764**

Quantity treated on site current year:	141543
Quantity treated on site following year:	155697
Quantity treated on site 2nd-following year:	151234
Quantity treated off site prior year:	0
Quantity treated off site current year:	0
Quantity treated off site following year:	0
Quantity treated off site 2nd-following year:	0
Catastrophic releases or other one-time events:	Not reported
Prod ratio/activity index:	1
Prod ratio or activity:	PRODUCTION
1st SR reduction activity:	NA-Na
1st SR activity ID meth code and desc 1:	Not reported
1st SR activity ID meth code and desc 2:	Not reported
1st SR activity ID meth code and desc 3:	Not reported
EST Ann REDN 1st source REDN act code and desc:	Not reported
2nd SR activity code and desc:	Not reported
2nd SR activity ID meth code and desc 1:	Not reported
2nd SR activity ID meth code and desc 2:	Not reported
2nd SR activity ID meth code and desc 3:	Not reported
EST Ann REDN 2nd source REDN act code and desc:	Not reported
3rd SR activity code and desc:	Not reported
3rd SR activity ID meth code and desc 1:	Not reported
3rd SR activity ID meth code and desc 2:	Not reported
3rd SR activity ID meth code and desc 3:	Not reported
EST Ann REDN 3rd source REDN act code and desc:	Not reported
4th SR activity code and desc:	Not reported
4th SR activity ID meth code and desc 1:	Not reported
4th SR activity ID meth code and desc 2:	Not reported
4th SR activity ID meth code and desc 3:	Not reported
EST Ann REDN 4th source REDN act code and desc:	Not reported

Detailed On-site Waste Treatment Methods and Efficiency:

Cas number:	000108952
Document control number:	1318217178932
Chemical name:	PHENOL
Classification:	TRI
Unit of measure:	Pounds
Stream 1 - waste stream code:	Gaseous (gases, vapors, airborne particulates)
Stream 1 - trtmt method - sequence 1:	Incineration--thermal destruction other than use as a fuel
Stream 1 - trtmt method - sequence 2:	Not reported
Stream 1 - trtmt method - sequence 3:	Not reported
Stream 1 - trtmt method - sequence 4:	Not reported
Stream 1 - trtmt method - sequence 5:	Not reported
Stream 1 - trtmt method - sequence 6:	Not reported
Stream 1 - trtmt method - sequence 7:	Not reported
Stream 1 - trtmt method - sequence 8:	Not reported
Stream 1 - based on operating data:	NO
Stream 2 - waste stream code:	Not reported
Stream 2 - trtmt method - sequence 1:	Not reported
Stream 2 - trtmt method - sequence 2:	Not reported
Stream 2 - trtmt method - sequence 3:	Not reported
Stream 2 - trtmt method - sequence 4:	Not reported
Stream 2 - trtmt method - sequence 5:	Not reported
Stream 2 - trtmt method - sequence 6:	Not reported
Stream 2 - trtmt method - sequence 7:	Not reported
Stream 2 - trtmt method - sequence 8:	Not reported
Stream 2 - based on operating data:	Not reported



Map ID  
Direction  
Distance  
Elevation

MAP FINDINGS

Site

Database(s)

EDR ID Number  
EPA ID Number

**RAINIER RICHLITE CO (Continued)**

**1000891764**

Stream 3 - waste stream code:	Not reported
Stream 3 - trtmt method - sequence 1:	Not reported
Stream 3 - trtmt method - sequence 2:	Not reported
Stream 3 - trtmt method - sequence 3:	Not reported
Stream 3 - trtmt method - sequence 4:	Not reported
Stream 3 - trtmt method - sequence 5:	Not reported
Stream 3 - trtmt method - sequence 6:	Not reported
Stream 3 - trtmt method - sequence 7:	Not reported
Stream 3 - trtmt method - sequence 8:	Not reported
Stream 3 - based on operating data:	Not reported
Stream 4 - waste stream code:	Not reported
Stream 4 - trtmt method - sequence 1:	Not reported
Stream 4 - trtmt method - sequence 2:	Not reported
Stream 4 - trtmt method - sequence 3:	Not reported
Stream 4 - trtmt method - sequence 4:	Not reported
Stream 4 - trtmt method - sequence 5:	Not reported
Stream 4 - trtmt method - sequence 6:	Not reported
Stream 4 - trtmt method - sequence 7:	Not reported
Stream 4 - trtmt method - sequence 8:	Not reported
Stream 4 - based on operating data:	Not reported
Stream 5 - waste stream code:	Not reported
Stream 5 - trtmt method - sequence 1:	Not reported
Stream 5 - trtmt method - sequence 2:	Not reported
Stream 5 - trtmt method - sequence 3:	Not reported
Stream 5 - trtmt method - sequence 4:	Not reported
Stream 5 - trtmt method - sequence 5:	Not reported
Stream 5 - trtmt method - sequence 6:	Not reported
Stream 5 - trtmt method - sequence 7:	Not reported
Stream 5 - trtmt method - sequence 8:	Not reported
Stream 5 - based on operating data:	Not reported

**ICIS:**

Enforcement Action ID:	WAPSCA0000530530021800054
FRS ID:	110001916767
Action Name:	RAINIER RICHLITE CO 530530021800054
Facility Name:	RAINIER RICHLITE CO
Facility Address:	624 E 15TH ST TACOMA, WA 98421
Enforcement Action Type:	Notice of Violation
Facility County:	PIERCE
Program System Acronym:	AIR
Enforcement Action Forum Desc:	Administrative - Informal
EA Type Code:	NOV
Facility SIC Code:	Not reported
Federal Facility ID:	Not reported
Latitude in Decimal Degrees:	47.25062
Longitude in Decimal Degrees:	-122.42487
Permit Type Desc:	Not reported
Program System Acronym:	WAPSC0005305300218
Facility NAICS Code:	322220
Tribal Land Code:	Not reported
Enforcement Action ID:	WAPSCA0000530530021800040
FRS ID:	110001916767
Action Name:	RAINIER RICHLITE CO 530530021800040
Facility Name:	RAINIER RICHLITE CO



Map ID  
Direction  
Distance  
Elevation

MAP FINDINGS

Site

Database(s)

EDR ID Number  
EPA ID Number

**RAINIER RICHLITE CO (Continued)**

**1000891764**

Facility Address: 624 E 15TH ST  
TACOMA, WA 98421

Enforcement Action Type: Administrative Order

Facility County: PIERCE

Program System Acronym: AIR

Enforcement Action Forum Desc: Administrative - Formal

EA Type Code: SCAAAO

Facility SIC Code: Not reported

Federal Facility ID: Not reported

Latitude in Decimal Degrees: 47.25062

Longitude in Decimal Degrees: -122.42487

Permit Type Desc: Not reported

Program System Acronym: WAPSC0005305300218

Facility NAICS Code: 322220

Tribal Land Code: Not reported

Enforcement Action ID: WAPSCA0000530530021800036

FRS ID: 110001916767

Action Name: RAINIER RICHLITE CO 530530021800036

Facility Name: RAINIER RICHLITE CO

Facility Address: 624 E 15TH ST  
TACOMA, WA 98421

Enforcement Action Type: Notice of Violation

Facility County: PIERCE

Program System Acronym: AIR

Enforcement Action Forum Desc: Administrative - Informal

EA Type Code: NOV

Facility SIC Code: Not reported

Federal Facility ID: Not reported

Latitude in Decimal Degrees: 47.25062

Longitude in Decimal Degrees: -122.42487

Permit Type Desc: Not reported

Program System Acronym: WAPSC0005305300218

Facility NAICS Code: 322220

Tribal Land Code: Not reported

Enforcement Action ID: WAPSCA0000530530021800027

FRS ID: 110001916767

Action Name: RAINIER RICHLITE CO 530530021800027

Facility Name: RAINIER RICHLITE CO

Facility Address: 624 E 15TH ST  
TACOMA, WA 98421

Enforcement Action Type: Administrative Order

Facility County: PIERCE

Program System Acronym: AIR

Enforcement Action Forum Desc: Administrative - Formal

EA Type Code: SCAAAO

Facility SIC Code: Not reported

Federal Facility ID: Not reported

Latitude in Decimal Degrees: 47.25062

Longitude in Decimal Degrees: -122.42487

Permit Type Desc: Not reported

Program System Acronym: WAPSC0005305300218

Facility NAICS Code: 322220

Tribal Land Code: Not reported

Enforcement Action ID: WAPSCA0000530530021800024



Map ID  
Direction  
Distance  
Elevation

MAP FINDINGS

Site

Database(s)

EDR ID Number  
EPA ID Number

**RAINIER RICHLITE CO (Continued)**

**1000891764**

FRS ID: 110001916767  
Action Name: RAINIER RICHLITE CO 530530021800024  
Facility Name: RAINIER RICHLITE CO  
Facility Address: 624 E 15TH ST  
TACOMA, WA 98421  
Enforcement Action Type: Administrative Order  
Facility County: PIERCE  
Program System Acronym: AIR  
Enforcement Action Forum Desc: Administrative - Formal  
EA Type Code: SCAAO  
Facility SIC Code: Not reported  
Federal Facility ID: Not reported  
Latitude in Decimal Degrees: 47.25062  
Longitude in Decimal Degrees: -122.42487  
Permit Type Desc: Not reported  
Program System Acronym: WAPSC0005305300218  
Facility NAICS Code: 322220  
Tribal Land Code: Not reported

Enforcement Action ID: WAPSCA0000530530021800019  
FRS ID: 110001916767  
Action Name: RAINIER RICHLITE CO 530530021800019  
Facility Name: RAINIER RICHLITE CO  
Facility Address: 624 E 15TH ST  
TACOMA, WA 98421  
Enforcement Action Type: Notice of Violation  
Facility County: PIERCE  
Program System Acronym: AIR  
Enforcement Action Forum Desc: Administrative - Informal  
EA Type Code: NOV  
Facility SIC Code: Not reported  
Federal Facility ID: Not reported  
Latitude in Decimal Degrees: 47.25062  
Longitude in Decimal Degrees: -122.42487  
Permit Type Desc: Not reported  
Program System Acronym: WAPSC0005305300218  
Facility NAICS Code: 322220  
Tribal Land Code: Not reported

Enforcement Action ID: WAPSCA0000530530021800018  
FRS ID: 110001916767  
Action Name: RAINIER RICHLITE CO 530530021800018  
Facility Name: RAINIER RICHLITE CO  
Facility Address: 624 E 15TH ST  
TACOMA, WA 98421  
Enforcement Action Type: Notice of Violation  
Facility County: PIERCE  
Program System Acronym: AIR  
Enforcement Action Forum Desc: Administrative - Informal  
EA Type Code: NOV  
Facility SIC Code: Not reported  
Federal Facility ID: Not reported  
Latitude in Decimal Degrees: 47.25062  
Longitude in Decimal Degrees: -122.42487  
Permit Type Desc: Not reported  
Program System Acronym: WAPSC0005305300218  
Facility NAICS Code: 322220



Map ID  
Direction  
Distance  
Elevation

MAP FINDINGS

Site

Database(s)

EDR ID Number  
EPA ID Number

**RAINIER RICHLITE CO (Continued)**

**1000891764**

Tribal Land Code: Not reported

Enforcement Action ID: WAPSCA0000530530021800016  
FRS ID: 110001916767  
Action Name: RAINIER RICHLITE CO 530530021800016  
Facility Name: RAINIER RICHLITE CO  
Facility Address: 624 E 15TH ST  
TACOMA, WA 98421

Enforcement Action Type: Notice of Violation  
Facility County: PIERCE  
Program System Acronym: AIR  
Enforcement Action Forum Desc: Administrative - Informal  
EA Type Code: NOV  
Facility SIC Code: Not reported  
Federal Facility ID: Not reported  
Latitude in Decimal Degrees: 47.25062  
Longitude in Decimal Degrees: -122.42487  
Permit Type Desc: Not reported  
Program System Acronym: WAPSC0005305300218  
Facility NAICS Code: 322220  
Tribal Land Code: Not reported

Enforcement Action ID: WAPSCA0000530530021800014  
FRS ID: 110001916767  
Action Name: RAINIER RICHLITE CO 530530021800014  
Facility Name: RAINIER RICHLITE CO  
Facility Address: 624 E 15TH ST  
TACOMA, WA 98421

Enforcement Action Type: Notice of Violation  
Facility County: PIERCE  
Program System Acronym: AIR  
Enforcement Action Forum Desc: Administrative - Informal  
EA Type Code: NOV  
Facility SIC Code: Not reported  
Federal Facility ID: Not reported  
Latitude in Decimal Degrees: 47.25062  
Longitude in Decimal Degrees: -122.42487  
Permit Type Desc: Not reported  
Program System Acronym: WAPSC0005305300218  
Facility NAICS Code: 322220  
Tribal Land Code: Not reported

Enforcement Action ID: WAPSCA0000530530021800011  
FRS ID: 110001916767  
Action Name: RAINIER RICHLITE CO 530530021800011  
Facility Name: RAINIER RICHLITE CO  
Facility Address: 624 E 15TH ST  
TACOMA, WA 98421

Enforcement Action Type: Notice of Violation  
Facility County: PIERCE  
Program System Acronym: AIR  
Enforcement Action Forum Desc: Administrative - Informal  
EA Type Code: NOV  
Facility SIC Code: Not reported  
Federal Facility ID: Not reported  
Latitude in Decimal Degrees: 47.25062  
Longitude in Decimal Degrees: -122.42487



Map ID  
Direction  
Distance  
Elevation

MAP FINDINGS

Site

Database(s)

EDR ID Number  
EPA ID Number

**RAINIER RICHLITE CO (Continued)**

**1000891764**

Permit Type Desc: Not reported  
Program System Acronym: WAPSC0005305300218  
Facility NAICS Code: 322220  
Tribal Land Code: Not reported

Enforcement Action ID: WAPSCA0000530530021800010  
FRS ID: 110001916767  
Action Name: RAINIER RICHLITE CO 530530021800010  
Facility Name: RAINIER RICHLITE CO  
Facility Address: 624 E 15TH ST  
TACOMA, WA 98421

Enforcement Action Type: Notice of Violation  
Facility County: PIERCE  
Program System Acronym: AIR  
Enforcement Action Forum Desc: Administrative - Informal  
EA Type Code: NOV  
Facility SIC Code: Not reported  
Federal Facility ID: Not reported  
Latitude in Decimal Degrees: 47.25062  
Longitude in Decimal Degrees: -122.42487  
Permit Type Desc: Not reported  
Program System Acronym: WAPSC0005305300218  
Facility NAICS Code: 322220  
Tribal Land Code: Not reported

Enforcement Action ID: WAPSCA0000530530021800009  
FRS ID: 110001916767  
Action Name: RAINIER RICHLITE CO 530530021800009  
Facility Name: RAINIER RICHLITE CO  
Facility Address: 624 E 15TH ST  
TACOMA, WA 98421

Enforcement Action Type: Notice of Violation  
Facility County: PIERCE  
Program System Acronym: AIR  
Enforcement Action Forum Desc: Administrative - Informal  
EA Type Code: NOV  
Facility SIC Code: Not reported  
Federal Facility ID: Not reported  
Latitude in Decimal Degrees: 47.25062  
Longitude in Decimal Degrees: -122.42487  
Permit Type Desc: Not reported  
Program System Acronym: WAPSC0005305300218  
Facility NAICS Code: 322220  
Tribal Land Code: Not reported

Enforcement Action ID: WAPSCA0000530530021800007  
FRS ID: 110001916767  
Action Name: RAINIER RICHLITE CO 530530021800007  
Facility Name: RAINIER RICHLITE CO  
Facility Address: 624 E 15TH ST  
TACOMA, WA 98421

Enforcement Action Type: Notice of Violation  
Facility County: PIERCE  
Program System Acronym: AIR  
Enforcement Action Forum Desc: Administrative - Informal  
EA Type Code: NOV  
Facility SIC Code: Not reported



Map ID  
Direction  
Distance  
Elevation

MAP FINDINGS

Site

Database(s)

EDR ID Number  
EPA ID Number

**RAINIER RICHLITE CO (Continued)**

**1000891764**

Federal Facility ID: Not reported  
Latitude in Decimal Degrees: 47.25062  
Longitude in Decimal Degrees: -122.42487  
Permit Type Desc: Not reported  
Program System Acronym: WAPSC0005305300218  
Facility NAICS Code: 322220  
Tribal Land Code: Not reported

Enforcement Action ID: WAPSCA0000530530021800003  
FRS ID: 110001916767  
Action Name: RAINIER RICHLITE CO 530530021800003  
Facility Name: RAINIER RICHLITE CO  
Facility Address: 624 E 15TH ST  
TACOMA, WA 98421

Enforcement Action Type: Notice of Violation  
Facility County: PIERCE  
Program System Acronym: AIR  
Enforcement Action Forum Desc: Administrative - Informal  
EA Type Code: NOV  
Facility SIC Code: Not reported  
Federal Facility ID: Not reported  
Latitude in Decimal Degrees: 47.25062  
Longitude in Decimal Degrees: -122.42487  
Permit Type Desc: Not reported  
Program System Acronym: WAPSC0005305300218  
Facility NAICS Code: 322220  
Tribal Land Code: Not reported

Enforcement Action ID: 10-2006-0346  
FRS ID: 110001916767  
Action Name: RAINIER PLYWOOD CO DBA RICHLITE CO  
Facility Name: RICHLITE  
Facility Address: 624 E 15TH STREET  
TACOMA, WA 98421

Enforcement Action Type: EPCRA 325 Action For Penalty  
Facility County: PIERCE  
Program System Acronym: ICIS  
Enforcement Action Forum Desc: Administrative - Formal  
EA Type Code: 325  
Facility SIC Code: Not reported  
Federal Facility ID: Not reported  
Latitude in Decimal Degrees: 47.2508  
Longitude in Decimal Degrees: -122.424  
Permit Type Desc: Not reported  
Program System Acronym: 200000371  
Facility NAICS Code: Not reported  
Tribal Land Code: Not reported

Facility Name: RAINIER PLYWOOD CO  
Address: 624 E 15TH ST  
Tribal Indicator: N  
Fed Facility: No  
NAIC Code: Not reported  
SIC Code: Not reported

Facility Name: RAINIER PLYWOOD CO



Map ID  
Direction  
Distance  
Elevation

MAP FINDINGS

Site

Database(s)

EDR ID Number  
EPA ID Number

**RAINIER RICHLITE CO (Continued)**

**1000891764**

Address: 624 E 15TH ST  
Tribal Indicator: N  
Fed Facility: No  
NAIC Code: Not reported  
SIC Code: Not reported

Facility Name: RAINIER PLYWOOD CO  
Address: 624 E 15TH ST  
Tribal Indicator: N  
Fed Facility: No  
NAIC Code: Not reported  
SIC Code: Not reported

Facility Name: RAINIER PLYWOOD CO  
Address: 624 E 15TH ST  
Tribal Indicator: N  
Fed Facility: No  
NAIC Code: Not reported  
SIC Code: Not reported

Facility Name: RAINIER PLYWOOD CO  
Address: 624 E 15TH ST  
Tribal Indicator: N  
Fed Facility: No  
NAIC Code: Not reported  
SIC Code: Not reported

Facility Name: RAINIER PLYWOOD CO  
Address: 624 E 15TH ST  
Tribal Indicator: N  
Fed Facility: No  
NAIC Code: Not reported  
SIC Code: Not reported

Facility Name: RAINIER PLYWOOD CO  
Address: 624 E 15TH ST  
Tribal Indicator: N  
Fed Facility: No  
NAIC Code: Not reported  
SIC Code: Not reported

Facility Name: RAINIER PLYWOOD CO  
Address: 624 E 15TH ST  
Tribal Indicator: N  
Fed Facility: No  
NAIC Code: Not reported  
SIC Code: Not reported

US AIRS (AFS):  
Envid: 1000891764  
Region Code: 10  
County Code: WA053  
Programmatic ID: AIR WAPSC0005305300218  
Facility Registry ID: 110001916767  
D and B Number: Not reported  
Facility Site Name: RAINIER RICHLITE CO  
Primary SIC Code: Not reported



Map ID  
Direction  
Distance  
Elevation

MAP FINDINGS

Site

Database(s)

EDR ID Number  
EPA ID Number

**RAINIER RICHLITE CO (Continued)**

**1000891764**

NAICS Code: 322220  
Default Air Classification Code: MAJ  
Facility Type of Ownership Code: POF  
Air CMS Category Code: SMI  
HPV Status: Not reported

**US AIRS (AFS):**

Region Code: 10  
Programmatic ID: AIR WAPSC0005305300218  
Facility Registry ID: 110001916767  
Air Operating Status Code: OPR  
Default Air Classification Code: MAJ  
Air Program: Federally-Enforceable State Operating Permit - Non Title V  
Activity Date: 2014-10-21 00:00:00  
Activity Status Date: 2014-12-11 17:03:40  
Activity Group: Compliance Monitoring  
Activity Type: Inspection/Evaluation  
Activity Status: Active

Region Code: 10  
Programmatic ID: AIR WAPSC0005305300218  
Facility Registry ID: 110001916767  
Air Operating Status Code: OPR  
Default Air Classification Code: MAJ  
Air Program: Federally-Enforceable State Operating Permit - Non Title V  
Activity Date: 2015-08-24 00:00:00  
Activity Status Date: 2015-09-11 16:55:19  
Activity Group: Compliance Monitoring  
Activity Type: Inspection/Evaluation  
Activity Status: Active

Region Code: 10  
Programmatic ID: AIR WAPSC0005305300218  
Facility Registry ID: 110001916767  
Air Operating Status Code: OPR  
Default Air Classification Code: MAJ  
Air Program: Federally-Enforceable State Operating Permit - Non Title V  
Activity Date: 2016-05-26 00:00:00  
Activity Status Date: 2016-07-08 16:32:09  
Activity Group: Compliance Monitoring  
Activity Type: Inspection/Evaluation  
Activity Status: Active

Region Code: 10  
Programmatic ID: AIR WAPSC0005305300218  
Facility Registry ID: 110001916767  
Air Operating Status Code: OPR  
Default Air Classification Code: MAJ  
Air Program: Federally-Enforceable State Operating Permit - Non Title V  
Activity Date: 2011-05-23 00:00:00  
Activity Status Date: Not reported  
Activity Group: Compliance Monitoring  
Activity Type: Inspection/Evaluation  
Activity Status: Not reported

Region Code: 10  
Programmatic ID: AIR WAPSC0005305300218  
Facility Registry ID: 110001916767



Map ID  
Direction  
Distance  
Elevation

MAP FINDINGS

Site

Database(s)

EDR ID Number  
EPA ID Number

**RAINIER RICHLITE CO (Continued)**

**1000891764**

Air Operating Status Code: OPR  
Default Air Classification Code: MAJ  
Air Program: Federally-Enforceable State Operating Permit - Non Title V  
Activity Date: 2011-05-24 00:00:00  
Activity Status Date: Not reported  
Activity Group: Compliance Monitoring  
Activity Type: Inspection/Evaluation  
Activity Status: Not reported

Region Code: 10  
Programmatic ID: AIR WAPSC0005305300218  
Facility Registry ID: 110001916767  
Air Operating Status Code: OPR  
Default Air Classification Code: MAJ  
Air Program: Federally-Enforceable State Operating Permit - Non Title V  
Activity Date: 2011-11-29 00:00:00  
Activity Status Date: Not reported  
Activity Group: Compliance Monitoring  
Activity Type: Inspection/Evaluation  
Activity Status: Not reported

Region Code: 10  
Programmatic ID: AIR WAPSC0005305300218  
Facility Registry ID: 110001916767  
Air Operating Status Code: OPR  
Default Air Classification Code: MAJ  
Air Program: Federally-Enforceable State Operating Permit - Non Title V  
Activity Date: 2012-05-25 00:00:00  
Activity Status Date: Not reported  
Activity Group: Compliance Monitoring  
Activity Type: Inspection/Evaluation  
Activity Status: Not reported

Region Code: 10  
Programmatic ID: AIR WAPSC0005305300218  
Facility Registry ID: 110001916767  
Air Operating Status Code: OPR  
Default Air Classification Code: MAJ  
Air Program: Federally-Enforceable State Operating Permit - Non Title V  
Activity Date: 2012-06-06 00:00:00  
Activity Status Date: Not reported  
Activity Group: Compliance Monitoring  
Activity Type: Inspection/Evaluation  
Activity Status: Not reported

Region Code: 10  
Programmatic ID: AIR WAPSC0005305300218  
Facility Registry ID: 110001916767  
Air Operating Status Code: OPR  
Default Air Classification Code: MAJ  
Air Program: Federally-Enforceable State Operating Permit - Non Title V  
Activity Date: 2013-01-31 00:00:00  
Activity Status Date: Not reported  
Activity Group: Compliance Monitoring  
Activity Type: Inspection/Evaluation  
Activity Status: Not reported



Map ID  
Direction  
Distance  
Elevation

MAP FINDINGS

Site

Database(s)

EDR ID Number  
EPA ID Number

**RAINIER RICHLITE CO (Continued)**

**1000891764**

Region Code: 10  
Programmatic ID: AIR WAPSC0005305300218  
Facility Registry ID: 110001916767  
Air Operating Status Code: OPR  
Default Air Classification Code: MAJ  
Air Program: Federally-Enforceable State Operating Permit - Non Title V  
Activity Date: 2013-02-20 00:00:00  
Activity Status Date: Not reported  
Activity Group: Compliance Monitoring  
Activity Type: Inspection/Evaluation  
Activity Status: Not reported

Region Code: 10  
Programmatic ID: AIR WAPSC0005305300218  
Facility Registry ID: 110001916767  
Air Operating Status Code: OPR  
Default Air Classification Code: MAJ  
Air Program: Federally-Enforceable State Operating Permit - Non Title V  
Activity Date: 2013-03-14 00:00:00  
Activity Status Date: Not reported  
Activity Group: Compliance Monitoring  
Activity Type: Inspection/Evaluation  
Activity Status: Not reported

Region Code: 10  
Programmatic ID: AIR WAPSC0005305300218  
Facility Registry ID: 110001916767  
Air Operating Status Code: OPR  
Default Air Classification Code: MAJ  
Air Program: Federally-Enforceable State Operating Permit - Non Title V  
Activity Date: 2013-04-02 00:00:00  
Activity Status Date: Not reported  
Activity Group: Compliance Monitoring  
Activity Type: Inspection/Evaluation  
Activity Status: Not reported

Region Code: 10  
Programmatic ID: AIR WAPSC0005305300218  
Facility Registry ID: 110001916767  
Air Operating Status Code: OPR  
Default Air Classification Code: MAJ  
Air Program: Federally-Enforceable State Operating Permit - Non Title V  
Activity Date: 2013-09-13 00:00:00  
Activity Status Date: Not reported  
Activity Group: Compliance Monitoring  
Activity Type: Inspection/Evaluation  
Activity Status: Not reported

Region Code: 10  
Programmatic ID: AIR WAPSC0005305300218  
Facility Registry ID: 110001916767  
Air Operating Status Code: OPR  
Default Air Classification Code: MAJ  
Air Program: Federally-Enforceable State Operating Permit - Non Title V  
Activity Date: 2013-09-26 00:00:00  
Activity Status Date: Not reported  
Activity Group: Compliance Monitoring



Map ID  
Direction  
Distance  
Elevation

MAP FINDINGS

Site

Database(s)

EDR ID Number  
EPA ID Number

**RAINIER RICHLITE CO (Continued)**

**1000891764**

Activity Type: Inspection/Evaluation  
Activity Status: Not reported

Region Code: 10  
Programmatic ID: AIR WAPSC0005305300218  
Facility Registry ID: 110001916767  
Air Operating Status Code: OPR  
Default Air Classification Code: MAJ  
Air Program: Federally-Enforceable State Operating Permit - Non Title V  
Activity Date: 2013-10-01 00:00:00  
Activity Status Date: Not reported  
Activity Group: Compliance Monitoring  
Activity Type: Inspection/Evaluation  
Activity Status: Not reported

Region Code: 10  
Programmatic ID: AIR WAPSC0005305300218  
Facility Registry ID: 110001916767  
Air Operating Status Code: OPR  
Default Air Classification Code: MAJ  
Air Program: Federally-Enforceable State Operating Permit - Non Title V  
Activity Date: 2014-04-30 00:00:00  
Activity Status Date: Not reported  
Activity Group: Compliance Monitoring  
Activity Type: Inspection/Evaluation  
Activity Status: Not reported

Region Code: 10  
Programmatic ID: AIR WAPSC0005305300218  
Facility Registry ID: 110001916767  
Air Operating Status Code: OPR  
Default Air Classification Code: MAJ  
Air Program: Federally-Enforceable State Operating Permit - Non Title V  
Activity Date: 2014-05-05 00:00:00  
Activity Status Date: Not reported  
Activity Group: Compliance Monitoring  
Activity Type: Inspection/Evaluation  
Activity Status: Not reported

Region Code: 10  
Programmatic ID: AIR WAPSC0005305300218  
Facility Registry ID: 110001916767  
Air Operating Status Code: OPR  
Default Air Classification Code: MAJ  
Air Program: Federally-Enforceable State Operating Permit - Non Title V  
Activity Date: 2012-06-07 00:00:00  
Activity Status Date: 2012-06-07 00:00:00  
Activity Group: Enforcement Action  
Activity Type: Administrative - Informal  
Activity Status: Achieved

Region Code: 10  
Programmatic ID: AIR WAPSC0005305300218  
Facility Registry ID: 110001916767  
Air Operating Status Code: OPR  
Default Air Classification Code: MAJ  
Air Program: State Implementation Plan for National Primary and Secondary Ambient Air Quality Standards



Map ID  
Direction  
Distance  
Elevation

MAP FINDINGS

Site

Database(s)

EDR ID Number  
EPA ID Number

**RAINIER RICHLITE CO (Continued)**

**1000891764**

Activity Date:	Not reported
Activity Status Date:	2005-12-16 00:00:00
Activity Group:	Case File
Activity Type:	Case File
Activity Status:	Resolved
Region Code:	10
Programmatic ID:	AIR WAPSC0005305300218
Facility Registry ID:	110001916767
Air Operating Status Code:	OPR
Default Air Classification Code:	MAJ
Air Program:	State Implementation Plan for National Primary and Secondary Ambient Air Quality Standards
Activity Date:	1998-02-23 00:00:00
Activity Status Date:	Not reported
Activity Group:	Compliance Monitoring
Activity Type:	Inspection/Evaluation
Activity Status:	Not reported
Region Code:	10
Programmatic ID:	AIR WAPSC0005305300218
Facility Registry ID:	110001916767
Air Operating Status Code:	OPR
Default Air Classification Code:	MAJ
Air Program:	State Implementation Plan for National Primary and Secondary Ambient Air Quality Standards
Activity Date:	2004-03-29 00:00:00
Activity Status Date:	Not reported
Activity Group:	Compliance Monitoring
Activity Type:	Inspection/Evaluation
Activity Status:	Not reported
Region Code:	10
Programmatic ID:	AIR WAPSC0005305300218
Facility Registry ID:	110001916767
Air Operating Status Code:	OPR
Default Air Classification Code:	MAJ
Air Program:	State Implementation Plan for National Primary and Secondary Ambient Air Quality Standards
Activity Date:	2004-09-30 00:00:00
Activity Status Date:	Not reported
Activity Group:	Compliance Monitoring
Activity Type:	Inspection/Evaluation
Activity Status:	Not reported
Region Code:	10
Programmatic ID:	AIR WAPSC0005305300218
Facility Registry ID:	110001916767
Air Operating Status Code:	OPR
Default Air Classification Code:	MAJ
Air Program:	State Implementation Plan for National Primary and Secondary Ambient Air Quality Standards
Activity Date:	2005-01-24 00:00:00
Activity Status Date:	Not reported
Activity Group:	Compliance Monitoring
Activity Type:	Inspection/Evaluation
Activity Status:	Not reported
Region Code:	10
Programmatic ID:	AIR WAPSC0005305300218
Facility Registry ID:	110001916767



Map ID  
Direction  
Distance  
Elevation

MAP FINDINGS

Site

Database(s)

EDR ID Number  
EPA ID Number

**RAINIER RICHLITE CO (Continued)**

**1000891764**

Air Operating Status Code: OPR  
Default Air Classification Code: MAJ  
Air Program: State Implementation Plan for National Primary and Secondary Ambient Air Quality Standards  
Activity Date: 2005-04-26 00:00:00  
Activity Status Date: Not reported  
Activity Group: Compliance Monitoring  
Activity Type: Inspection/Evaluation  
Activity Status: Not reported

Region Code: 10  
Programmatic ID: AIR WAPSC0005305300218  
Facility Registry ID: 110001916767  
Air Operating Status Code: OPR  
Default Air Classification Code: MAJ  
Air Program: State Implementation Plan for National Primary and Secondary Ambient Air Quality Standards  
Activity Date: 2005-05-26 00:00:00  
Activity Status Date: Not reported  
Activity Group: Compliance Monitoring  
Activity Type: Inspection/Evaluation  
Activity Status: Not reported

Region Code: 10  
Programmatic ID: AIR WAPSC0005305300218  
Facility Registry ID: 110001916767  
Air Operating Status Code: OPR  
Default Air Classification Code: MAJ  
Air Program: State Implementation Plan for National Primary and Secondary Ambient Air Quality Standards  
Activity Date: 2005-07-19 00:00:00  
Activity Status Date: Not reported  
Activity Group: Compliance Monitoring  
Activity Type: Inspection/Evaluation  
Activity Status: Not reported

Region Code: 10  
Programmatic ID: AIR WAPSC0005305300218  
Facility Registry ID: 110001916767  
Air Operating Status Code: OPR  
Default Air Classification Code: MAJ  
Air Program: State Implementation Plan for National Primary and Secondary Ambient Air Quality Standards  
Activity Date: 2005-08-09 00:00:00  
Activity Status Date: Not reported  
Activity Group: Compliance Monitoring  
Activity Type: Inspection/Evaluation  
Activity Status: Not reported

Region Code: 10  
Programmatic ID: AIR WAPSC0005305300218  
Facility Registry ID: 110001916767  
Air Operating Status Code: OPR  
Default Air Classification Code: MAJ  
Air Program: State Implementation Plan for National Primary and Secondary Ambient Air Quality Standards  
Activity Date: 2005-09-16 00:00:00  
Activity Status Date: Not reported  
Activity Group: Compliance Monitoring  
Activity Type: Inspection/Evaluation  
Activity Status: Not reported



Map ID  
Direction  
Distance  
Elevation

MAP FINDINGS

Site

Database(s)

EDR ID Number  
EPA ID Number

**RAINIER RICHLITE CO (Continued)**

**1000891764**

Region Code: 10  
Programmatic ID: AIR WAPSC0005305300218  
Facility Registry ID: 110001916767  
Air Operating Status Code: OPR  
Default Air Classification Code: MAJ  
Air Program: State Implementation Plan for National Primary and Secondary Ambient Air Quality Standards  
Activity Date: 2005-09-26 00:00:00  
Activity Status Date: Not reported  
Activity Group: Compliance Monitoring  
Activity Type: Inspection/Evaluation  
Activity Status: Not reported

Region Code: 10  
Programmatic ID: AIR WAPSC0005305300218  
Facility Registry ID: 110001916767  
Air Operating Status Code: OPR  
Default Air Classification Code: MAJ  
Air Program: State Implementation Plan for National Primary and Secondary Ambient Air Quality Standards  
Activity Date: 2006-03-09 00:00:00  
Activity Status Date: Not reported  
Activity Group: Compliance Monitoring  
Activity Type: Inspection/Evaluation  
Activity Status: Not reported

Region Code: 10  
Programmatic ID: AIR WAPSC0005305300218  
Facility Registry ID: 110001916767  
Air Operating Status Code: OPR  
Default Air Classification Code: MAJ  
Air Program: State Implementation Plan for National Primary and Secondary Ambient Air Quality Standards  
Activity Date: 2006-10-11 00:00:00  
Activity Status Date: Not reported  
Activity Group: Compliance Monitoring  
Activity Type: Inspection/Evaluation  
Activity Status: Not reported

Region Code: 10  
Programmatic ID: AIR WAPSC0005305300218  
Facility Registry ID: 110001916767  
Air Operating Status Code: OPR  
Default Air Classification Code: MAJ  
Air Program: State Implementation Plan for National Primary and Secondary Ambient Air Quality Standards  
Activity Date: 2008-04-16 00:00:00  
Activity Status Date: Not reported  
Activity Group: Compliance Monitoring  
Activity Type: Inspection/Evaluation  
Activity Status: Not reported

Region Code: 10  
Programmatic ID: AIR WAPSC0005305300218  
Facility Registry ID: 110001916767  
Air Operating Status Code: OPR  
Default Air Classification Code: MAJ  
Air Program: State Implementation Plan for National Primary and Secondary Ambient Air Quality Standards  
Activity Date: 2008-07-16 00:00:00  
Activity Status Date: Not reported  
Activity Group: Compliance Monitoring



Map ID  
Direction  
Distance  
Elevation

MAP FINDINGS

Site

Database(s)

EDR ID Number  
EPA ID Number

**RAINIER RICHLITE CO (Continued)**

**1000891764**

Activity Type:	Inspection/Evaluation
Activity Status:	Not reported
Region Code:	10
Programmatic ID:	AIR WAPSC0005305300218
Facility Registry ID:	110001916767
Air Operating Status Code:	OPR
Default Air Classification Code:	MAJ
Air Program:	State Implementation Plan for National Primary and Secondary Ambient Air Quality Standards
Activity Date:	2009-04-27 00:00:00
Activity Status Date:	Not reported
Activity Group:	Compliance Monitoring
Activity Type:	Inspection/Evaluation
Activity Status:	Not reported
Region Code:	10
Programmatic ID:	AIR WAPSC0005305300218
Facility Registry ID:	110001916767
Air Operating Status Code:	OPR
Default Air Classification Code:	MAJ
Air Program:	State Implementation Plan for National Primary and Secondary Ambient Air Quality Standards
Activity Date:	2009-08-17 00:00:00
Activity Status Date:	Not reported
Activity Group:	Compliance Monitoring
Activity Type:	Inspection/Evaluation
Activity Status:	Not reported
Region Code:	10
Programmatic ID:	AIR WAPSC0005305300218
Facility Registry ID:	110001916767
Air Operating Status Code:	OPR
Default Air Classification Code:	MAJ
Air Program:	State Implementation Plan for National Primary and Secondary Ambient Air Quality Standards
Activity Date:	2010-04-22 00:00:00
Activity Status Date:	Not reported
Activity Group:	Compliance Monitoring
Activity Type:	Inspection/Evaluation
Activity Status:	Not reported
Region Code:	10
Programmatic ID:	AIR WAPSC0005305300218
Facility Registry ID:	110001916767
Air Operating Status Code:	OPR
Default Air Classification Code:	MAJ
Air Program:	State Implementation Plan for National Primary and Secondary Ambient Air Quality Standards
Activity Date:	2010-07-29 00:00:00
Activity Status Date:	Not reported
Activity Group:	Compliance Monitoring
Activity Type:	Inspection/Evaluation
Activity Status:	Not reported
Region Code:	10
Programmatic ID:	AIR WAPSC0005305300218
Facility Registry ID:	110001916767
Air Operating Status Code:	OPR
Default Air Classification Code:	MAJ
Air Program:	State Implementation Plan for National Primary and Secondary Ambient Air Quality Standards



Map ID  
Direction  
Distance  
Elevation

MAP FINDINGS

Site

Database(s)

EDR ID Number  
EPA ID Number

**RAINIER RICHLITE CO (Continued)**

**1000891764**

Activity Date:	2010-08-02 00:00:00
Activity Status Date:	Not reported
Activity Group:	Compliance Monitoring
Activity Type:	Inspection/Evaluation
Activity Status:	Not reported
Region Code:	10
Programmatic ID:	AIR WAPSC0005305300218
Facility Registry ID:	110001916767
Air Operating Status Code:	OPR
Default Air Classification Code:	MAJ
Air Program:	State Implementation Plan for National Primary and Secondary Ambient Air Quality Standards
Activity Date:	2005-10-07 00:00:00
Activity Status Date:	2005-10-07 00:00:00
Activity Group:	Enforcement Action
Activity Type:	Administrative - Formal
Activity Status:	Final Order Issued
Region Code:	10
Programmatic ID:	AIR WAPSC0005305300218
Facility Registry ID:	110001916767
Air Operating Status Code:	OPR
Default Air Classification Code:	MAJ
Air Program:	State Implementation Plan for National Primary and Secondary Ambient Air Quality Standards
Activity Date:	2005-12-13 00:00:00
Activity Status Date:	2005-12-13 00:00:00
Activity Group:	Enforcement Action
Activity Type:	Administrative - Formal
Activity Status:	Final Order Issued
Region Code:	10
Programmatic ID:	AIR WAPSC0005305300218
Facility Registry ID:	110001916767
Air Operating Status Code:	OPR
Default Air Classification Code:	MAJ
Air Program:	State Implementation Plan for National Primary and Secondary Ambient Air Quality Standards
Activity Date:	2008-09-18 00:00:00
Activity Status Date:	2008-09-18 00:00:00
Activity Group:	Enforcement Action
Activity Type:	Administrative - Formal
Activity Status:	Final Order Issued
Region Code:	10
Programmatic ID:	AIR WAPSC0005305300218
Facility Registry ID:	110001916767
Air Operating Status Code:	OPR
Default Air Classification Code:	MAJ
Air Program:	State Implementation Plan for National Primary and Secondary Ambient Air Quality Standards
Activity Date:	2004-03-29 00:00:00
Activity Status Date:	2004-03-29 00:00:00
Activity Group:	Enforcement Action
Activity Type:	Administrative - Informal
Activity Status:	Achieved
Region Code:	10
Programmatic ID:	AIR WAPSC0005305300218
Facility Registry ID:	110001916767



Map ID  
Direction  
Distance  
Elevation

MAP FINDINGS

Site

Database(s)

EDR ID Number  
EPA ID Number

**RAINIER RICHLITE CO (Continued)**

**1000891764**

Air Operating Status Code: OPR  
Default Air Classification Code: MAJ  
Air Program: State Implementation Plan for National Primary and Secondary Ambient Air Quality Standards  
Activity Date: 2005-01-24 00:00:00  
Activity Status Date: 2005-01-24 00:00:00  
Activity Group: Enforcement Action  
Activity Type: Administrative - Informal  
Activity Status: Achieved

Region Code: 10  
Programmatic ID: AIR WAPSC0005305300218  
Facility Registry ID: 110001916767  
Air Operating Status Code: OPR  
Default Air Classification Code: MAJ  
Air Program: State Implementation Plan for National Primary and Secondary Ambient Air Quality Standards  
Activity Date: 2005-04-14 00:00:00  
Activity Status Date: 2005-04-14 00:00:00  
Activity Group: Enforcement Action  
Activity Type: Administrative - Informal  
Activity Status: Achieved

Region Code: 10  
Programmatic ID: AIR WAPSC0005305300218  
Facility Registry ID: 110001916767  
Air Operating Status Code: OPR  
Default Air Classification Code: MAJ  
Air Program: State Implementation Plan for National Primary and Secondary Ambient Air Quality Standards  
Activity Date: 2005-05-23 00:00:00  
Activity Status Date: 2005-05-23 00:00:00  
Activity Group: Enforcement Action  
Activity Type: Administrative - Informal  
Activity Status: Achieved

Region Code: 10  
Programmatic ID: AIR WAPSC0005305300218  
Facility Registry ID: 110001916767  
Air Operating Status Code: OPR  
Default Air Classification Code: MAJ  
Air Program: State Implementation Plan for National Primary and Secondary Ambient Air Quality Standards  
Activity Date: 2005-06-02 00:00:00  
Activity Status Date: 2005-06-02 00:00:00  
Activity Group: Enforcement Action  
Activity Type: Administrative - Informal  
Activity Status: Achieved

Region Code: 10  
Programmatic ID: AIR WAPSC0005305300218  
Facility Registry ID: 110001916767  
Air Operating Status Code: OPR  
Default Air Classification Code: MAJ  
Air Program: State Implementation Plan for National Primary and Secondary Ambient Air Quality Standards  
Activity Date: 2005-07-20 00:00:00  
Activity Status Date: 2005-07-20 00:00:00  
Activity Group: Enforcement Action  
Activity Type: Administrative - Informal  
Activity Status: Achieved



Map ID  
Direction  
Distance  
Elevation

MAP FINDINGS

Site

Database(s)

EDR ID Number  
EPA ID Number

**RAINIER RICHLITE CO (Continued)**

**1000891764**

Region Code: 10  
Programmatic ID: AIR WAPSC0005305300218  
Facility Registry ID: 110001916767  
Air Operating Status Code: OPR  
Default Air Classification Code: MAJ  
Air Program: State Implementation Plan for National Primary and Secondary Ambient Air Quality Standards  
Activity Date: 2005-08-29 00:00:00  
Activity Status Date: 2005-08-29 00:00:00  
Activity Group: Enforcement Action  
Activity Type: Administrative - Informal  
Activity Status: Achieved

Region Code: 10  
Programmatic ID: AIR WAPSC0005305300218  
Facility Registry ID: 110001916767  
Air Operating Status Code: OPR  
Default Air Classification Code: MAJ  
Air Program: State Implementation Plan for National Primary and Secondary Ambient Air Quality Standards  
Activity Date: 2005-09-23 00:00:00  
Activity Status Date: 2005-09-23 00:00:00  
Activity Group: Enforcement Action  
Activity Type: Administrative - Informal  
Activity Status: Achieved

Region Code: 10  
Programmatic ID: AIR WAPSC0005305300218  
Facility Registry ID: 110001916767  
Air Operating Status Code: OPR  
Default Air Classification Code: MAJ  
Air Program: State Implementation Plan for National Primary and Secondary Ambient Air Quality Standards  
Activity Date: 2005-10-04 00:00:00  
Activity Status Date: 2005-10-04 00:00:00  
Activity Group: Enforcement Action  
Activity Type: Administrative - Informal  
Activity Status: Achieved

Region Code: 10  
Programmatic ID: AIR WAPSC0005305300218  
Facility Registry ID: 110001916767  
Air Operating Status Code: OPR  
Default Air Classification Code: MAJ  
Air Program: State Implementation Plan for National Primary and Secondary Ambient Air Quality Standards  
Activity Date: 2008-07-16 00:00:00  
Activity Status Date: 2008-07-16 00:00:00  
Activity Group: Enforcement Action  
Activity Type: Administrative - Informal  
Activity Status: Achieved

**FINDS:**

Registry ID: 110001916767

Click Here:

**Environmental Interest/Information System:**

Washington Facility / Site Identification System (WA-FSIS) provides a means to query and display data maintained by the Washington



Map ID  
Direction  
Distance  
Elevation

MAP FINDINGS

Site

Database(s)

EDR ID Number  
EPA ID Number

**RAINIER RICHLITE CO (Continued)**

**1000891764**

Department of Ecology. This system contains key information for each facility/site that is currently, or has been, of interest to the Air Quality, Dam Safety, Hazardous Waste, Toxics Cleanup, and Water Quality Programs.

AFS (Aerometric Information Retrieval System (AIRS) Facility Subsystem) replaces the former Compliance Data System (CDS), the National Emission Data System (NEDS), and the Storage and Retrieval of Aerometric Data (SAROAD). AIRS is the national repository for information concerning airborne pollution in the United States. AFS is used to track emissions and compliance data from industrial plants. AFS data are utilized by states to prepare State Implementation Plans to comply with regulatory programs and by EPA as an input for the estimation of total national emissions. AFS is undergoing a major redesign to support facility operating permits required under Title V of the Clean Air Act.

**AIR EMISSIONS CLASSIFICATION UNKNOWN**

US EPA TRIS (Toxics Release Inventory System) contains information from facilities on the amounts of over 300 listed toxic chemicals that these facilities release directly to air, water, land, or that are transported off-site.

US National Pollutant Discharge Elimination System (NPDES) module of the Compliance Information System (ICIS) tracks surface water permits issued under the Clean Water Act. Under NPDES, all facilities that discharge pollutants from any point source into waters of the United States are required to obtain a permit. The permit will likely contain limits on what can be discharged, impose monitoring and reporting requirements, and include other provisions to ensure that the discharge does not adversely affect water quality.

RCRAInfo is a national information system that supports the Resource Conservation and Recovery Act (RCRA) program through the tracking of events and activities related to facilities that generate, transport, and treat, store, or dispose of hazardous waste. RCRAInfo allows RCRA program staff to track the notification, permit, compliance, and corrective action activities required under RCRA.

**HAZARDOUS WASTE BIENNIAL REPORTER**

**AIR MAJOR**

ICIS (Integrated Compliance Information System) is the Integrated Compliance Information System and provides a database that, when complete, will contain integrated Enforcement and Compliance information across most of EPA's programs. The vision for ICIS is to replace EPA's independent databases that contain Enforcement data with a single repository for that information. Currently, ICIS contains all Federal Administrative and Judicial enforcement actions. This information is maintained in ICIS by EPA in the Regional offices and it Headquarters. A future release of ICIS will replace the Permit Compliance System (PCS) which supports the NPDES and will integrate that information with Federal actions already in the system. ICIS also has the capability to track other activities occurring in the Region that support Compliance and Enforcement programs. These include; Incident Tracking, Compliance Assistance, and Compliance Monitoring.

[Click this hyperlink](#) while viewing on your computer to access additional FINDS: detail in the EDR Site Report.

**ECHO:**

Envid: 1000891764  
Registry ID: 110001916767  
DFR URL: <http://echo.epa.gov/detailed-facility-report?fid=110001916767>



Map ID  
Direction  
Distance  
Elevation

MAP FINDINGS

Site

Database(s)

EDR ID Number  
EPA ID Number

**RAINIER RICHLITE CO (Continued)**

**1000891764**

Name: RAINIER RICHLITE  
Address: 624 E 15TH ST  
City,State,Zip: TACOMA, WA 98421

**HAZNET:**

Name: RAINIER PLYWOOD  
Address: 624 E 15TH ST  
Address 2: Not reported  
City,State,Zip: TACOMA, WA 984211606  
Contact: SHAWN ODAY  
Telephone: 2533835533  
Mailing Name: Not reported  
Mailing Address: 624 E 15TH ST

Year: 2009  
Gepaid: WAD988506010  
TSD EPA ID: CAD980884183  
CA Waste Code: 271 - Organic monomer waste (includes unreacted resins)  
Disposal Method: H141 - Storage, Bulking, And/Or Transfer Off Site--No Treatment/Reovery (H010-H129) Or (H131-H135)  
Tons: 0.6687

Year: 2008  
Gepaid: WAD988506010  
TSD EPA ID: CAD980884183  
CA Waste Code: 271 - Organic monomer waste (includes unreacted resins)  
Disposal Method: H061 - Fuel Blending Prior To Energy Recovery At Another Site  
Tons: 0.68805

Year: 2008  
Gepaid: WAD988506010  
TSD EPA ID: CAD980884183  
CA Waste Code: 271 - Organic monomer waste (includes unreacted resins)  
Disposal Method: H141 - Storage, Bulking, And/Or Transfer Off Site--No Treatment/Reovery (H010-H129) Or (H131-H135)  
Tons: 0.834

Year: 1995  
Gepaid: WAD988506010  
TSD EPA ID: CAD009452657  
CA Waste Code: -  
Disposal Method: R01 - Recycler  
Tons: 0.2502

Year: 1995  
Gepaid: WAD988506010  
TSD EPA ID: CAD009452657  
CA Waste Code: 331 - Off-specification, aged or surplus organics  
Disposal Method: R01 - Recycler  
Tons: 4.0925

**Additional Info:**

Year: 2008  
Gen EPA ID: WAD988506010



Map ID  
Direction  
Distance  
Elevation

MAP FINDINGS

Site

Database(s)

EDR ID Number  
EPA ID Number

**RAINIER RICHLITE CO (Continued)**

**1000891764**

Shipment Date:	20080912
Creation Date:	11/14/2008 18:30:08
Receipt Date:	20080918
Manifest ID:	001365724JJK
Trans EPA ID:	CAD983649880
Trans Name:	GENERAL ENVIRONMENTAL MANAGEMENT INC
Trans 2 EPA ID:	NED986382133
Trans 2 Name:	SMITH SYSTEMS
TSDf EPA ID:	CAD980884183
Trans Name:	GEM RANCHO CORDOVA LLC
TSDf Alt EPA ID:	Not reported
TSDf Alt Name:	Not reported
Waste Code Description:	271 - Organic monomer waste (includes unreacted resins
RCRA Code:	F003
Meth Code:	H141 - Storage, Bulking, And/Or Transfer Off Site--No Treatment/Reovery (H010-H129) Or (H131-H135)
Quantity Tons:	0.834
Waste Quantity:	200
Quantity Unit:	G
Additional Code 1:	D001
Additional Code 2:	Not reported
Additional Code 3:	Not reported
Additional Code 4:	Not reported
Additional Code 5:	Not reported
Shipment Date:	20080219
Creation Date:	5/5/2008 18:30:17
Receipt Date:	20080225
Manifest ID:	001368721JJK
Trans EPA ID:	CAD983649880
Trans Name:	GENERAL ENVIRONMENTAL MANAGEMENT INC
Trans 2 EPA ID:	UTR000007708
Trans 2 Name:	SLT EXPRESSWAY INC
TSDf EPA ID:	CAD980884183
Trans Name:	GEM RANCHO CORDOVA LLC
TSDf Alt EPA ID:	Not reported
TSDf Alt Name:	Not reported
Waste Code Description:	271 - Organic monomer waste (includes unreacted resins
RCRA Code:	F003
Meth Code:	H061 - Fuel Blending Prior To Energy Recovery At Another Site
Quantity Tons:	0.68805
Waste Quantity:	165
Quantity Unit:	G
Additional Code 1:	D001
Additional Code 2:	Not reported
Additional Code 3:	Not reported
Additional Code 4:	Not reported
Additional Code 5:	Not reported
Additional Info:	
Year:	1995
Gen EPA ID:	WAD988506010
Shipment Date:	19950420
Creation Date:	10/24/1995 0:00:00
Receipt Date:	19950428
Manifest ID:	95024129



Map ID  
Direction  
Distance  
Elevation

MAP FINDINGS

Site

Database(s)

EDR ID Number  
EPA ID Number

**RAINIER RICHLITE CO (Continued)**

**1000891764**

Trans EPA ID: WAD988513032  
Trans Name: Not reported  
Trans 2 EPA ID: CAD009452657  
Trans 2 Name: Not reported  
TSDF EPA ID: CAD009452657  
Trans Name: Not reported  
TSDF Alt EPA ID: Not reported  
TSDF Alt Name: Not reported  
Waste Code Description: 331 - Off-specification, aged, or surplus organics  
RCRA Code: D001  
Meth Code: R01 - Recycler  
Quantity Tons: 1.7225  
Waste Quantity: 3445  
Quantity Unit: P  
Additional Code 1: Not reported  
Additional Code 2: Not reported  
Additional Code 3: Not reported  
Additional Code 4: Not reported  
Additional Code 5: Not reported

Shipment Date: 19950420  
Creation Date: 10/24/1995 0:00:00  
Receipt Date: 19950428  
Manifest ID: 95024129  
Trans EPA ID: WAD988513032  
Trans Name: Not reported  
Trans 2 EPA ID: CAD009452657  
Trans 2 Name: Not reported  
TSDF EPA ID: CAD009452657  
Trans Name: Not reported  
TSDF Alt EPA ID: Not reported  
TSDF Alt Name: Not reported  
Waste Code Description: 331 - Off-specification, aged, or surplus organics  
RCRA Code: D001  
Meth Code: R01 - Recycler  
Quantity Tons: 2.37  
Waste Quantity: 4740  
Quantity Unit: P  
Additional Code 1: Not reported  
Additional Code 2: Not reported  
Additional Code 3: Not reported  
Additional Code 4: Not reported  
Additional Code 5: Not reported

Shipment Date: 19950109  
Creation Date: 10/23/1995 0:00:00  
Receipt Date: 19950331  
Manifest ID: 93523924  
Trans EPA ID: WAD988513032  
Trans Name: Not reported  
Trans 2 EPA ID: CAD009452657  
Trans 2 Name: Not reported  
TSDF EPA ID: CAD009452657  
Trans Name: Not reported  
TSDF Alt EPA ID: Not reported  
TSDF Alt Name: Not reported  
Waste Code Description: - Not reported



Map ID  
Direction  
Distance  
Elevation

MAP FINDINGS

Site

Database(s)

EDR ID Number  
EPA ID Number

**RAINIER RICHLITE CO (Continued)**

**1000891764**

RCRA Code: Not reported  
Meth Code: R01 - Recycler  
Quantity Tons: 0.2502  
Waste Quantity: 60  
Quantity Unit: G  
Additional Code 1: Not reported  
Additional Code 2: Not reported  
Additional Code 3: Not reported  
Additional Code 4: Not reported  
Additional Code 5: Not reported

**Additional Info:**

Year: 2009  
Gen EPA ID: WAD988506010

Shipment Date: 20091117  
Creation Date: 2/3/2010 18:30:16  
Receipt Date: 20091207  
Manifest ID: 001364694JJJ  
Trans EPA ID: CAD983649880  
Trans Name: GENERAL ENVIRONMENTAL MANAGEMENT INC  
Trans 2 EPA ID: Not reported  
Trans 2 Name: Not reported  
TSDF EPA ID: CAD980884183  
Trans Name: GEM RANCHO CORDOVA LLC  
TSDF Alt EPA ID: Not reported  
TSDF Alt Name: Not reported  
Waste Code Description: 271 - Organic monomer waste (includes unreacted resins  
RCRA Code: F003  
Meth Code: H141 - Storage, Bulking, And/Or Transfer Off Site--No  
Treatment/Reovery (H010-H129) Or (H131-H135)  
Quantity Tons: 0.21  
Waste Quantity: 420  
Quantity Unit: P  
Additional Code 1: D001  
Additional Code 2: Not reported  
Additional Code 3: Not reported  
Additional Code 4: Not reported  
Additional Code 5: Not reported

Shipment Date: 20090903  
Creation Date: 10/12/2009 18:30:08  
Receipt Date: 20090915  
Manifest ID: 001365916JJJ  
Trans EPA ID: CAD983649880  
Trans Name: GENERAL ENVIRONMENTAL MANAGEMENT INC  
Trans 2 EPA ID: Not reported  
Trans 2 Name: Not reported  
TSDF EPA ID: CAD980884183  
Trans Name: GEM RANCHO CORDOVA LLC  
TSDF Alt EPA ID: Not reported  
TSDF Alt Name: Not reported  
Waste Code Description: 271 - Organic monomer waste (includes unreacted resins  
RCRA Code: F003  
Meth Code: H141 - Storage, Bulking, And/Or Transfer Off Site--No  
Treatment/Reovery (H010-H129) Or (H131-H135)  
Quantity Tons: 0.4587



Map ID  
Direction  
Distance  
Elevation

MAP FINDINGS

Site

Database(s)

EDR ID Number  
EPA ID Number

**RAINIER RICHLITE CO (Continued)**

**1000891764**

Waste Quantity: 110  
Quantity Unit: G  
Additional Code 1: D001  
Additional Code 2: Not reported  
Additional Code 3: Not reported  
Additional Code 4: Not reported  
Additional Code 5: Not reported

**WA MANIFEST:**

Name: RAINIER PLYWOOD  
Address: 624 E 15TH ST  
City,State,Zip: TACOMA, WA 98421  
Facility Address 2: Not reported  
Facility ID: 81457934  
EPA ID: WAD988506010  
NAICS: 322220  
State Waste Code Desc: WT02  
Federal Waste Code Desc: D001,F003  
Form Comm: Not reported  
Data Year: 2017  
Permit by Rule: False  
Mailing Address 2: Not reported  
Treatment by Generator: False  
Mixed Radioactive Waste: False  
Importer of Hazardous Waste: False  
Immediate Recycler: False  
Treatment/Storage/Disposal/Recycling Facility: False  
Generator of Dangerous Fuel Waste: False  
Generator Marketing to Burner: False  
Other Marketers (i.e., blender, distributor, etc.): False  
Utility Boiler Burner: False  
Industry Boiler Burner: False  
Industrial Furnace: False  
Smelter Defferal: False  
Universal Waste: Not reported  
Off-Specification: Not reported  
LN Address 2: Not reported  
Tax Reg #: 278013246  
Business Type: Not reported  
Mail Name: Not reported  
Mailing Address: 624 E 15TH ST  
Mailing City,State,Zip: TACOMA, WA 98421  
Legal Organization Name: Rainier Plywood  
Legal Organization Type: Private  
Legal Contact: Not reported  
Legal Address: 624 E 15TH ST  
Legal Address 2: Not reported  
Legal City,State,Zip: TACOMA, WA 98421  
Legal Phone Number: (253)383-5533  
Legal Effective Date: 05/03/1996  
Land Organization Name: Rainier Plywood  
Land Organization Type: Private  
Land Contact: Not reported  
Land Address: 624 E 15TH ST  
Land City,State,Zip: TACOMA, WA 98421  
Land Phone Number: (253)383-5533  
Operator Organization Name: RAINIER PLYWOOD CO



Map ID  
Direction  
Distance  
Elevation

MAP FINDINGS

Site

Database(s)

EDR ID Number  
EPA ID Number

**RAINIER RICHLITE CO (Continued)**

**1000891764**

Operator Organization Type:	Private
Operator:	Not reported
Operator Address:	624 E 15TH ST
Operator Address 2:	Not reported
Operator City,State,Zip:	TACOMA, WA 98421
Operator Phone Number:	(253)383-5533
Operator Effective Date:	01/01/1997
Site Contact:	Not reported
Site Contact Address:	Not reported
Contact City,State,Zip:	Not reported
Site Contact Phone Number:	Not reported
Site Contact Email:	Not reported
Gen Status Code:	SQG
Monthly Generation:	True
Batch Generation:	False
One Time Generation:	False
Transport Own Waste:	False
Tranports Other Waste:	False
Recycler Onsite:	False
Transfer Facility:	False
Other Exemption:	Not reported
UW Battery Gen:	False
Used Oil Transporter:	False
Used Oil Transfer Facility:	False
Used Oil Processor:	False
Used Oil Refiner:	False
Used Oil Fuel Marketer Directs Shipments:	False
Used Oil Fuel Marketer Meets Specs:	False
Site Contact Address 2:	Not reported
Name:	RAINIER PLYWOOD
Address:	624 E 15TH ST
City,State,Zip:	TACOMA, WA 98421-1606
Facility Address 2:	Not reported
Facility ID:	81457934
EPA ID:	WAD988506010
NAICS:	322220
State Waste Code Desc:	WT02
Federal Waste Code Desc:	D001,F003
Form Comm:	Not reported
Data Year:	2017
Permit by Rule:	False
Mailing Address 2:	Not reported
Treatment by Generator:	False
Mixed Radioactive Waste:	False
Importer of Hazardous Waste:	False
Immediate Recycler:	False
Treatment/Storage/Disposal/Recycling Facility:	False
Generator of Dangerous Fuel Waste:	False
Generator Marketing to Burner:	False
Other Marketers (i.e., blender, distributor, etc.):	False
Utility Boiler Burner:	False
Industry Boiler Burner:	False
Industrial Furnace:	False
Smelter Defferal:	False
Universal Waste:	Not reported
Off-Specification:	Not reported



Map ID  
Direction  
Distance  
Elevation

MAP FINDINGS

Site

Database(s)

EDR ID Number  
EPA ID Number

**RAINIER RICHLITE CO (Continued)**

**1000891764**

LN Address 2:	Not reported
Tax Reg #:	278013246
Business Type:	Not reported
Mail Name:	Rainier Plywood
Mailing Address:	624 E 15TH ST
Mailing City,State,Zip:	TACOMA, WA 98421-1606
Legal Organization Name:	Rainier Plywood
Legal Organization Type:	Private
Legal Contact:	Not reported
Legal Address:	624 E 15TH ST
Legal Address 2:	Not reported
Legal City,State,Zip:	TACOMA, WA 98421-1606
Legal Phone Number:	(253)383-5533
Legal Effective Date:	05/03/1996
Land Organization Name:	Rainier Plywood
Land Organization Type:	Private
Land Contact:	Not reported
Land Address:	624 E 15TH ST
Land City,State,Zip:	TACOMA, WA 98421-1606
Land Phone Number:	(253)383-5533
Operator Organization Name:	RAINIER PLYWOOD CO
Operator Organization Type:	Private
Operator:	Not reported
Operator Address:	624 E 15TH ST
Operator Address 2:	Not reported
Operator City,State,Zip:	TACOMA, WA 98421-1606
Operator Phone Number:	253-383-5533
Operator Effective Date:	01/01/1997
Site Contact:	Jose Ramirez
Site Contact Address:	624 E 15th St
Contact City,State,Zip:	TACOMA, WA 98421
Site Contact Phone Number:	2533200761
Site Contact Email:	Not reported
Gen Status Code:	SQG
Monthly Generation:	True
Batch Generation:	False
One Time Generation:	False
Transport Own Waste:	False
Tranports Other Waste:	False
Recycler Onsite:	False
Transfer Facility:	False
Other Exemption:	Not reported
UW Battery Gen:	False
Used Oil Transporter:	False
Used Oil Transfer Facility:	False
Used Oil Processor:	False
Used Oil Refiner:	False
Used Oil Fuel Marketer Directs Shipments:	False
Used Oil Fuel Marketer Meets Specs:	False
Site Contact Address 2:	Not reported
Name:	RAINIER PLYWOOD
Address:	624 E 15TH ST
City,State,Zip:	TACOMA, WA 98421-1606
Facility Address 2:	Not reported
Facility ID:	81457934
EPA ID:	WAD988506010



Map ID  
Direction  
Distance  
Elevation

MAP FINDINGS

Site

Database(s)

EDR ID Number  
EPA ID Number

**RAINIER RICHLITE CO (Continued)**

**1000891764**

NAICS:	322220
State Waste Code Desc:	WT02
Federal Waste Code Desc:	D001,F003
Form Comm:	Not reported
Data Year:	2016
Permit by Rule:	False
Mailing Address 2:	Not reported
Treatment by Generator:	False
Mixed Radioactive Waste:	False
Importer of Hazardous Waste:	False
Immediate Recycler:	False
Treatment/Storage/Disposal/Recycling Facility:	False
Generator of Dangerous Fuel Waste:	False
Generator Marketing to Burner:	False
Other Marketers (i.e., blender, distributor, etc.):	False
Utility Boiler Burner:	False
Industry Boiler Burner:	False
Industrial Furnace:	False
Smelter Defferal:	False
Universal Waste:	Not reported
Off-Specification:	Not reported
LN Address 2:	Not reported
Tax Reg #:	278013246
Business Type:	Not reported
Mail Name:	Rainier Plywood
Mailing Address:	624 E 15TH ST
Mailing City,State,Zip:	TACOMA, WA 98421-1606
Legal Organization Name:	Rainier Plywood
Legal Organization Type:	Private
Legal Contact:	Not reported
Legal Address:	624 E 15TH ST
Legal Address 2:	Not reported
Legal City,State,Zip:	TACOMA, WA 98421-1606
Legal Phone Number:	(253)383-5533
Legal Effective Date:	05/03/1996
Land Organization Name:	Rainier Plywood
Land Organization Type:	Private
Land Contact:	Not reported
Land Address:	624 E 15TH ST
Land City,State,Zip:	TACOMA, WA 98421-1606
Land Phone Number:	(253)383-5533
Operator Organization Name:	RAINIER PLYWOOD CO
Operator Organization Type:	Private
Operator:	Not reported
Operator Address:	624 E 15TH ST
Operator Address 2:	Not reported
Operator City,State,Zip:	TACOMA, WA 98421-1606
Operator Phone Number:	253-383-5533
Operator Effective Date:	01/01/1997
Site Contact:	Shawn ODay
Site Contact Address:	624 E 15th St
Contact City,State,Zip:	TACOMA, WA 98421
Site Contact Phone Number:	(253)383-5533
Site Contact Email:	Not reported
Gen Status Code:	SQG
Monthly Generation:	True
Batch Generation:	False



Map ID  
Direction  
Distance  
Elevation

MAP FINDINGS

Site

Database(s)

EDR ID Number  
EPA ID Number

**RAINIER RICHLITE CO (Continued)**

**1000891764**

One Time Generation:	False
Transport Own Waste:	False
Tranports Other Waste:	False
Recycler Onsite:	False
Transfer Facility:	False
Other Exemption:	Not reported
UW Battery Gen:	False
Used Oil Transporter:	False
Used Oil Transfer Facility:	False
Used Oil Processor:	False
Used Oil Refiner:	False
Used Oil Fuel Marketer Directs Shipments:	False
Used Oil Fuel Marketer Meets Specs:	False
Site Contact Address 2:	Not reported
Name:	RAINIER PLYWOOD
Address:	624 E 15TH ST
City,State,Zip:	TACOMA, WA 98421-1606
Facility Address 2:	Not reported
Facility ID:	81457934
EPA ID:	WAD988506010
NAICS:	322220
State Waste Code Desc:	WT02
Federal Waste Code Desc:	D001,F003
Form Comm:	Not reported
Data Year:	2015
Permit by Rule:	False
Mailing Address 2:	Not reported
Treatment by Generator:	False
Mixed Radioactive Waste:	False
Importer of Hazardous Waste:	False
Immediate Recycler:	False
Treatment/Storage/Disposal/Recycling Facility:	False
Generator of Dangerous Fuel Waste:	False
Generator Marketing to Burner:	False
Other Marketers (i.e., blender, distributor, etc.):	False
Utility Boiler Burner:	False
Industry Boiler Burner:	False
Industrial Furnace:	False
Smelter Defferal:	False
Universal Waste:	Not reported
Off-Specification:	Not reported
LN Address 2:	Not reported
Tax Reg #:	278013246
Business Type:	Not reported
Mail Name:	Rainier Plywood
Mailing Address:	624 E 15TH ST
Mailing City,State,Zip:	TACOMA, WA 98421-1606
Legal Organization Name:	Rainier Plywood
Legal Organization Type:	Private
Legal Contact:	Not reported
Legal Address:	624 E 15TH ST
Legal Address 2:	Not reported
Legal City,State,Zip:	TACOMA, WA 98421-1606
Legal Phone Number:	(253)383-5533
Legal Effective Date:	05/03/1996
Land Organization Name:	Rainier Plywood



Map ID  
Direction  
Distance  
Elevation

MAP FINDINGS

Site

Database(s)

EDR ID Number  
EPA ID Number

**RAINIER RICHLITE CO (Continued)**

**1000891764**

Land Organization Type:	Private
Land Contact:	Not reported
Land Address:	624 E 15TH ST
Land City,State,Zip:	TACOMA, WA 98421-1606
Land Phone Number:	(253)383-5533
Operator Organization Name:	RAINIER PLYWOOD CO
Operator Organization Type:	Private
Operator:	Not reported
Operator Address:	624 E 15TH ST
Operator Address 2:	Not reported
Operator City,State,Zip:	TACOMA, WA 98421-1606
Operator Phone Number:	253-383-5533
Operator Effective Date:	01/01/1997
Site Contact:	Shawn ODay
Site Contact Address:	624 E 15th St
Contact City,State,Zip:	TACOMA, WA 98421
Site Contact Phone Number:	(253)383-5533
Site Contact Email:	Not reported
Gen Status Code:	SQG
Monthly Generation:	True
Batch Generation:	False
One Time Generation:	False
Transport Own Waste:	False
Tranports Other Waste:	False
Recycler Onsite:	False
Transfer Facility:	False
Other Exemption:	Not reported
UW Battery Gen:	False
Used Oil Transporter:	False
Used Oil Transfer Facility:	False
Used Oil Processor:	False
Used Oil Refiner:	False
Used Oil Fuel Marketer Directs Shipments:	False
Used Oil Fuel Marketer Meets Specs:	False
Site Contact Address 2:	Not reported
Name:	RAINIER PLYWOOD
Address:	624 E 15TH ST
City,State,Zip:	TACOMA, WA 98421-1606
Facility Address 2:	Not reported
Facility ID:	81457934
EPA ID:	WAD988506010
NAICS:	322220
State Waste Code Desc:	WT02
Federal Waste Code Desc:	D001,F003
Form Comm:	Not reported
Data Year:	2014
Permit by Rule:	False
Mailing Address 2:	Not reported
Treatment by Generator:	False
Mixed Radioactive Waste:	False
Importer of Hazardous Waste:	False
Immediate Recycler:	False
Treatment/Storage/Disposal/Recycling Facility:	False
Generator of Dangerous Fuel Waste:	False
Generator Marketing to Burner:	False
Other Marketers (i.e., blender, distributor, etc.):	False



Map ID  
Direction  
Distance  
Elevation

MAP FINDINGS

Site

Database(s)

EDR ID Number  
EPA ID Number

**RAINIER RICHLITE CO (Continued)**

**1000891764**

Utility Boiler Burner:	False
Industry Boiler Burner:	False
Industrial Furnace:	False
Smelter Defferal:	False
Universal Waste:	Not reported
Off-Specification:	Not reported
LN Address 2:	Not reported
Tax Reg #:	278013246
Business Type:	Not reported
Mail Name:	Rainier Plywood
Mailing Address:	624 E 15TH ST
Mailing City,State,Zip:	TACOMA, WA 98421-1606
Legal Organization Name:	Rainier Plywood
Legal Organization Type:	Private
Legal Contact:	Not reported
Legal Address:	624 E 15TH ST
Legal Address 2:	Not reported
Legal City,State,Zip:	TACOMA, WA 98421-1606
Legal Phone Number:	(253)383-5533
Legal Effective Date:	05/03/1996
Land Organization Name:	Rainier Plywood
Land Organization Type:	Private
Land Contact:	Not reported
Land Address:	624 E 15TH ST
Land City,State,Zip:	TACOMA, WA 98421-1606
Land Phone Number:	(253)383-5533
Operator Organization Name:	RAINIER PLYWOOD CO
Operator Organization Type:	Private
Operator:	Not reported
Operator Address:	624 E 15TH ST
Operator Address 2:	Not reported
Operator City,State,Zip:	TACOMA, WA 98421-1606
Operator Phone Number:	253-383-5533
Operator Effective Date:	01/01/1997
Site Contact:	Shawn ODay
Site Contact Address:	624 E 15th St
Contact City,State,Zip:	TACOMA, WA 98421
Site Contact Phone Number:	(253)383-5533
Site Contact Email:	Not reported
Gen Status Code:	SQG
Monthly Generation:	True
Batch Generation:	False
One Time Generation:	False
Transport Own Waste:	False
Tranports Other Waste:	False
Recycler Onsite:	False
Transfer Facility:	False
Other Exemption:	Not reported
UW Battery Gen:	False
Used Oil Transporter:	False
Used Oil Transfer Facility:	False
Used Oil Processor:	False
Used Oil Refiner:	False
Used Oil Fuel Marketer Directs Shipments:	False
Used Oil Fuel Marketer Meets Specs:	False
Site Contact Address 2:	Not reported



Map ID  
Direction  
Distance  
Elevation

MAP FINDINGS

Site

Database(s)

EDR ID Number  
EPA ID Number

**RAINIER RICHLITE CO (Continued)**

**1000891764**

Name:	RAINIER PLYWOOD
Address:	624 E 15TH ST
City,State,Zip:	TACOMA, WA 98421-1606
Facility Address 2:	Not reported
Facility ID:	81457934
EPA ID:	WAD988506010
NAICS:	322222
State Waste Code Desc:	Not reported
Federal Waste Code Desc:	D001 F003
Form Comm:	Not reported
Data Year:	2013
Permit by Rule:	False
Mailing Address 2:	Not reported
Treatment by Generator:	False
Mixed Radioactive Waste:	False
Importer of Hazardous Waste:	False
Immediate Recycler:	False
Treatment/Storage/Disposal/Recycling Facility:	False
Generator of Dangerous Fuel Waste:	False
Generator Marketing to Burner:	False
Other Marketers (i.e., blender, distributor, etc.):	False
Utility Boiler Burner:	False
Industry Boiler Burner:	False
Industrial Furnace:	False
Smelter Defferal:	False
Universal Waste:	Not reported
Off-Specification:	Not reported
LN Address 2:	Not reported
Tax Reg #:	278013246
Business Type:	Not reported
Mail Name:	Rainier Plywood
Mailing Address:	624 E 15TH ST
Mailing City,State,Zip:	TACOMA, WA 98421-1606
Legal Organization Name:	Rainier Plywood
Legal Organization Type:	Private
Legal Contact:	Not reported
Legal Address:	624 E 15TH ST
Legal Address 2:	Not reported
Legal City,State,Zip:	TACOMA, WA 98421-1606
Legal Phone Number:	(253)383-5533
Legal Effective Date:	05/03/1996
Land Organization Name:	Rainier Plywood
Land Organization Type:	Private
Land Contact:	Not reported
Land Address:	624 E 15TH ST
Land City,State,Zip:	TACOMA, WA 98421-1606
Land Phone Number:	(253)383-5533
Operator Organization Name:	RAINIER PLYWOOD CO
Operator Organization Type:	Private
Operator:	Not reported
Operator Address:	624 E 15TH ST
Operator Address 2:	Not reported
Operator City,State,Zip:	TACOMA, WA 98421-1606
Operator Phone Number:	253-383-5533
Operator Effective Date:	01/01/1997
Site Contact:	Shawn ODay
Site Contact Address:	624 E 15th St



Map ID  
Direction  
Distance  
Elevation

MAP FINDINGS

Site

Database(s)

EDR ID Number  
EPA ID Number

**RAINIER RICHLITE CO (Continued)**

**1000891764**

Contact City,State,Zip:	TACOMA, WA 98421
Site Contact Phone Number:	(253)383-5533
Site Contact Email:	Not reported
Gen Status Code:	SQG
Monthly Generation:	True
Batch Generation:	False
One Time Generation:	False
Transport Own Waste:	False
Tranports Other Waste:	False
Recycler Onsite:	False
Transfer Facility:	False
Other Exemption:	Not reported
UW Battery Gen:	False
Used Oil Transporter:	False
Used Oil Transfer Facility:	False
Used Oil Processor:	False
Used Oil Refiner:	False
Used Oil Fuel Marketer Directs Shipments:	False
Used Oil Fuel Marketer Meets Specs:	False
Site Contact Address 2:	Not reported
Name:	RAINIER PLYWOOD
Address:	624 E 15TH ST
City,State,Zip:	TACOMA, WA 98421-1606
Facility Address 2:	Not reported
Facility ID:	81457934
EPA ID:	WAD988506010
NAICS:	322222
State Waste Code Desc:	Not reported
Federal Waste Code Desc:	Not reported
Form Comm:	Not reported
Data Year:	2012
Permit by Rule:	False
Mailing Address 2:	Not reported
Treatment by Generator:	False
Mixed Radioactive Waste:	False
Importer of Hazardous Waste:	False
Immediate Recycler:	False
Treatment/Storage/Disposal/Recycling Facility:	False
Generator of Dangerous Fuel Waste:	False
Generator Marketing to Burner:	False
Other Marketers (i.e., blender, distributor, etc.):	False
Utility Boiler Burner:	False
Industry Boiler Burner:	False
Industrial Furnace:	False
Smelter Defferal:	False
Universal Waste:	Not reported
Off-Specification:	Not reported
LN Address 2:	Not reported
Tax Reg #:	278013246
Business Type:	Not reported
Mail Name:	Rainier Plywood
Mailing Address:	624 E 15TH ST
Mailing City,State,Zip:	TACOMA, WA 98421-1606
Legal Organization Name:	Rainier Plywood
Legal Organization Type:	Private
Legal Contact:	Not reported



Map ID  
Direction  
Distance  
Elevation

MAP FINDINGS

Site

Database(s)

EDR ID Number  
EPA ID Number

**RAINIER RICHLITE CO (Continued)**

**1000891764**

Legal Address:	624 E 15TH ST
Legal Address 2:	Not reported
Legal City,State,Zip:	TACOMA, WA 98421-1606
Legal Phone Number:	(253)383-5533
Legal Effective Date:	05/03/1996
Land Organization Name:	Rainier Plywood
Land Organization Type:	Private
Land Contact:	Not reported
Land Address:	624 E 15TH ST
Land City,State,Zip:	TACOMA, WA 98421-1606
Land Phone Number:	(253)383-5533
Operator Organization Name:	RAINIER PLYWOOD CO
Operator Organization Type:	Private
Operator:	Not reported
Operator Address:	624 E 15TH ST
Operator Address 2:	Not reported
Operator City,State,Zip:	TACOMA, WA 98421-1606
Operator Phone Number:	253-383-5533
Operator Effective Date:	01/01/1997
Site Contact:	Shawn ODay
Site Contact Address:	624 E 15th St
Contact City,State,Zip:	TACOMA, WA 98421
Site Contact Phone Number:	(253)383-5533
Site Contact Email:	Not reported
Gen Status Code:	SQG
Monthly Generation:	True
Batch Generation:	False
One Time Generation:	False
Transport Own Waste:	False
Tranports Other Waste:	False
Recycler Onsite:	False
Transfer Facility:	False
Other Exemption:	Not reported
UW Battery Gen:	False
Used Oil Transporter:	False
Used Oil Transfer Facility:	False
Used Oil Processor:	False
Used Oil Refiner:	False
Used Oil Fuel Marketer Directs Shipments:	False
Used Oil Fuel Marketer Meets Specs:	False
Site Contact Address 2:	Not reported
Name:	RAINIER PLYWOOD
Address:	624 E 15TH ST
City,State,Zip:	TACOMA, WA 98421-1606
Facility Address 2:	Not reported
Facility ID:	81457934
EPA ID:	WAD988506010
NAICS:	322222
State Waste Code Desc:	Not reported
Federal Waste Code Desc:	Not reported
Form Comm:	Not reported
Data Year:	2011
Permit by Rule:	False
Mailing Address 2:	Not reported
Treatment by Generator:	False
Mixed Radioactive Waste:	False



Map ID  
Direction  
Distance  
Elevation

MAP FINDINGS

Site

Database(s)

EDR ID Number  
EPA ID Number

**RAINIER RICHLITE CO (Continued)**

**1000891764**

Importer of Hazardous Waste:	False
Immediate Recycler:	False
Treatment/Storage/Disposal/Recycling Facility:	False
Generator of Dangerous Fuel Waste:	False
Generator Marketing to Burner:	False
Other Marketers (i.e., blender, distributor, etc.):	False
Utility Boiler Burner:	False
Industry Boiler Burner:	False
Industrial Furnace:	False
Smelter Defferal:	False
Universal Waste:	Not reported
Off-Specification:	Not reported
LN Address 2:	Not reported
Tax Reg #:	278013246
Business Type:	Not reported
Mail Name:	Rainier Plywood
Mailing Address:	624 E 15TH ST
Mailing City,State,Zip:	TACOMA, WA 98421-1606
Legal Organization Name:	Rainier Plywood
Legal Organization Type:	Private
Legal Contact:	Not reported
Legal Address:	624 E 15TH ST
Legal Address 2:	Not reported
Legal City,State,Zip:	TACOMA, WA 98421-1606
Legal Phone Number:	(253)383-5533
Legal Effective Date:	05/03/1996
Land Organization Name:	Rainier Plywood
Land Organization Type:	Private
Land Contact:	Not reported
Land Address:	624 E 15TH ST
Land City,State,Zip:	TACOMA, WA 98421-1606
Land Phone Number:	(253)383-5533
Operator Organization Name:	RAINIER PLYWOOD CO
Operator Organization Type:	Private
Operator:	Not reported
Operator Address:	624 E 15TH ST
Operator Address 2:	Not reported
Operator City,State,Zip:	TACOMA, WA 98421-1606
Operator Phone Number:	253-383-5533
Operator Effective Date:	01/01/1997
Site Contact:	Shawn ODay
Site Contact Address:	624 E 15th St
Contact City,State,Zip:	TACOMA, WA 98421
Site Contact Phone Number:	(253)383-5533
Site Contact Email:	Not reported
Gen Status Code:	SQG
Monthly Generation:	True
Batch Generation:	False
One Time Generation:	False
Transport Own Waste:	False
Tranports Other Waste:	False
Recycler Onsite:	False
Transfer Facility:	False
Other Exemption:	Not reported
UW Battery Gen:	False
Used Oil Transporter:	False
Used Oil Transfer Facility:	False



Map ID  
Direction  
Distance  
Elevation

MAP FINDINGS

Site

Database(s)

EDR ID Number  
EPA ID Number

**RAINIER RICHLITE CO (Continued)**

**1000891764**

Used Oil Processor:	False
Used Oil Refiner:	False
Used Oil Fuel Marketer Directs Shipments:	False
Used Oil Fuel Marketer Meets Specs:	False
Site Contact Address 2:	Not reported
Name:	RAINIER PLYWOOD
Address:	624 E 15TH ST
City,State,Zip:	TACOMA, WA 98421-1606
Facility Address 2:	Not reported
Facility ID:	81457934
EPA ID:	WAD988506010
NAICS:	322222
State Waste Code Desc:	Not reported
Federal Waste Code Desc:	Not reported
Form Comm:	Not reported
Data Year:	2010
Permit by Rule:	False
Mailing Address 2:	Not reported
Treatment by Generator:	False
Mixed Radioactive Waste:	False
Importer of Hazardous Waste:	False
Immediate Recycler:	False
Treatment/Storage/Disposal/Recycling Facility:	False
Generator of Dangerous Fuel Waste:	False
Generator Marketing to Burner:	False
Other Marketers (i.e., blender, distributor, etc.):	False
Utility Boiler Burner:	False
Industry Boiler Burner:	False
Industrial Furnace:	False
Smelter Defferal:	False
Universal Waste:	Not reported
Off-Specification:	Not reported
LN Address 2:	Not reported
Tax Reg #:	278013246
Business Type:	Not reported
Mail Name:	Rainier Plywood
Mailing Address:	624 E 15TH ST
Mailing City,State,Zip:	TACOMA, WA 98421-1606
Legal Organization Name:	Rainier Plywood
Legal Organization Type:	Private
Legal Contact:	Not reported
Legal Address:	624 E 15TH ST
Legal Address 2:	Not reported
Legal City,State,Zip:	TACOMA, WA 98421-1606
Legal Phone Number:	(253)383-5533
Legal Effective Date:	05/03/1996
Land Organization Name:	Rainier Plywood
Land Organization Type:	Private
Land Contact:	Not reported
Land Address:	624 E 15TH ST
Land City,State,Zip:	TACOMA, WA 98421-1606
Land Phone Number:	(253)383-5533
Operator Organization Name:	RAINIER PLYWOOD CO
Operator Organization Type:	Private
Operator:	Not reported
Operator Address:	624 E 15TH ST



Map ID  
Direction  
Distance  
Elevation

MAP FINDINGS

Site

Database(s)

EDR ID Number  
EPA ID Number

**RAINIER RICHLITE CO (Continued)**

**1000891764**

Operator Address 2:	Not reported
Operator City,State,Zip:	TACOMA, WA 98421-1606
Operator Phone Number:	253-383-5533
Operator Effective Date:	01/01/1997
Site Contact:	Shawn ODay
Site Contact Address:	624 E 15th St
Contact City,State,Zip:	TACOMA, WA 98421
Site Contact Phone Number:	(253)383-5533
Site Contact Email:	Not reported
Gen Status Code:	SQG
Monthly Generation:	True
Batch Generation:	False
One Time Generation:	False
Transport Own Waste:	False
Tranports Other Waste:	False
Recycler Onsite:	False
Transfer Facility:	False
Other Exemption:	Not reported
UW Battery Gen:	False
Used Oil Transporter:	False
Used Oil Transfer Facility:	False
Used Oil Processor:	False
Used Oil Refiner:	False
Used Oil Fuel Marketer Directs Shipments:	False
Used Oil Fuel Marketer Meets Specs:	False
Site Contact Address 2:	Not reported
Name:	RAINIER PLYWOOD
Address:	624 E 15TH ST
City,State,Zip:	TACOMA, WA 98421-1606
Facility Address 2:	Not reported
Facility ID:	81457934
EPA ID:	WAD988506010
NAICS:	322222
State Waste Code Desc:	Not reported
Federal Waste Code Desc:	Not reported
Form Comm:	Not reported
Data Year:	2009
Permit by Rule:	False
Mailing Address 2:	Not reported
Treatment by Generator:	False
Mixed Radioactive Waste:	False
Importer of Hazardous Waste:	False
Immediate Recycler:	False
Treatment/Storage/Disposal/Recycling Facility:	False
Generator of Dangerous Fuel Waste:	False
Generator Marketing to Burner:	False
Other Marketers (i.e., blender, distributor, etc.):	False
Utility Boiler Burner:	False
Industry Boiler Burner:	False
Industrial Furnace:	False
Smelter Defferal:	False
Universal Waste:	Not reported
Off-Specification:	Not reported
LN Address 2:	Not reported
Tax Reg #:	278013246
Business Type:	Not reported



Map ID  
Direction  
Distance  
Elevation

MAP FINDINGS

Site

Database(s)

EDR ID Number  
EPA ID Number

**RAINIER RICHLITE CO (Continued)**

**1000891764**

Mail Name:	Rainier Plywood
Mailing Address:	624 E 15TH ST
Mailing City,State,Zip:	TACOMA, WA 98421-1606
Legal Organization Name:	Rainier Plywood
Legal Organization Type:	Private
Legal Contact:	Not reported
Legal Address:	624 E 15TH ST
Legal Address 2:	Not reported
Legal City,State,Zip:	TACOMA, WA 98421-1606
Legal Phone Number:	(253)383-5533
Legal Effective Date:	05/03/1996
Land Organization Name:	Rainier Plywood
Land Organization Type:	Private
Land Contact:	Not reported
Land Address:	624 E 15TH ST
Land City,State,Zip:	TACOMA, WA 98421-1606
Land Phone Number:	(253)383-5533
Operator Organization Name:	RAINIER PLYWOOD CO
Operator Organization Type:	Private
Operator:	Not reported
Operator Address:	624 E 15TH ST
Operator Address 2:	Not reported
Operator City,State,Zip:	TACOMA, WA 98421-1606
Operator Phone Number:	253-383-5533
Operator Effective Date:	01/01/1997
Site Contact:	Shawn ODay
Site Contact Address:	624 E 15th St
Contact City,State,Zip:	TACOMA, WA 98421
Site Contact Phone Number:	(253)383-5533
Site Contact Email:	Not reported
Gen Status Code:	SQG
Monthly Generation:	True
Batch Generation:	False
One Time Generation:	False
Transport Own Waste:	False
Tranports Other Waste:	False
Recycler Onsite:	False
Transfer Facility:	False
Other Exemption:	Not reported
UW Battery Gen:	False
Used Oil Transporter:	False
Used Oil Transfer Facility:	False
Used Oil Processor:	False
Used Oil Refiner:	False
Used Oil Fuel Marketer Directs Shipments:	False
Used Oil Fuel Marketer Meets Specs:	False
Site Contact Address 2:	Not reported

[Click this hyperlink](#) while viewing on your computer to access  
1 additional WA MANIFEST: record(s) in the EDR Site Report.

**NPDES:**

Name:	RAINIER PLYWD DBA RAINIER RICHLITE
Address:	624 E 15TH ST -
City,State,Zip:	TACOMA, WA 98421-1606
Facility Status:	Active
Facility Type:	Industrial SW GP



Map ID  
Direction  
Distance  
Elevation

MAP FINDINGS

Site

Database(s)

EDR ID Number  
EPA ID Number

**RAINIER RICHLITE CO (Continued)**

**1000891764**

Admin Region: Headquarters  
Date Issued: 11/20/2019  
Latitude: 47.25076  
Longitude: -122.42438  
Permit ID: WAR001971  
Permit Version: 5  
Permit Status: Active  
Permit SubStatus: Coverage Issued  
Ecology Contact: Paul Stasch  
WRIA: Puyallup-White  
Permit Expiration Date: 12/31/2024  
Effective Date: 01/01/2020  
Days to Expiration: -1632

**305  
NNW  
1/2-1  
0.738 mi.  
3898 ft.**

**J M MARTINAC SHIPBUILDING CORPORATION  
401 E 15TH ST  
TACOMA, WA 98421**

**WA CSCSL  
WA UST  
WA INST CONTROL  
WA ALLSITES  
WA SPILLS  
WA MANIFEST**

**U001122318  
N/A**

**Relative:  
Lower**

**Actual:  
5 ft.**

CSCSL:  
Name: JM MARTINAC SHIPBUILDING CORP  
Address: 401 E 15TH ST  
City,State,Zip: TACOMA, WA 98421  
Facility ID: 1375  
Region: Southwest  
Lat/Long: 47.250072857562 / -122.4301493773  
Clean Up Siteid: 144  
Site Status: Cleanup Started  
Contaminant Name: Not reported  
Alternate Site Names: J M Martinac,J M MARTINAC SHIPBUILDING CORPORATION,JM MARTINAC,MARTINAC BEACH,MARTINAC CROSS MEMBER REPLACEMENT  
Site Rank: Not reported  
Has Institutional Control:True  
Past VCP: Not reported  
Current VCP: Not reported  
Ground Water: Not reported  
Surface Water: Not reported  
Soil: Not reported  
Sediment: Not reported  
Air: Not reported  
Bedrock: Not reported  
Responsible Unit: Southwest

**UST:**

Name: J M MARTINAC SHIPBUILDING CORPORATION  
Address: 401 E 15TH ST  
City: TACOMA  
Zip: 98421  
Facility ID: 1375  
Site Id: 7136  
UBI: Not reported  
Phone Number: Not reported  
Decimal Latitude: 47.2500728575621  
Decimal Longitude: -122.430149377393



Map ID  
Direction  
Distance  
Elevation

MAP FINDINGS

Site

Database(s)

EDR ID Number  
EPA ID Number

**J M MARTINAC SHIPBUILDING CORPORATION (Continued)**

**U001122318**

Tank Name: 1  
Tag Number: Not reported  
Tank Status: Removed  
Tank Status Date: 08/06/1996  
Tank Install Date: 01/01/1968  
Tank Closure Date: Not reported  
Capacity Range: 111 TO 1,100 Gallons  
Tank Permit Expiration Date: Not reported  
Tank Upgrade Date: Not reported  
Tank Spill Prevention: None  
Tank Overfill Prevention: None  
Tank Material: Not reported  
Tank Construction: Single Wall Tank  
Tank Tightness Test: Not reported  
Tank Corrosion Protection: None  
Tank Manifold: Not reported  
Tank Release Detection: Not reported  
Tank SFC Type: Not reported  
Pipe Material: Not reported  
Pipe Construction: Single Wall Pipe  
Pipe Primary Release Detection: Not reported  
Pipe Second Release Detection: Not reported  
Pipe Corrosion Protection: None  
Pipe Pumping System: Not reported  
Responsible Unit: Southwest  
Dispenser/Pump SFC Type: Not reported

**INST CONTROL:**

Name: JM MARTINAC SHIPBUILDING CORP  
Address: 401 E 15TH ST  
City,State,Zip: TACOMA, WA 98421  
Facility Site ID: 1375  
Latitude: 47.250072858  
Longitude: -122.43014938  
Instrument Type: Environmental Covenant  
NFA Date: Not reported  
County Filing # For Individual IC Doc: 2.0070315127e+011  
Filing Date Of Individual IC Doc: 03/15/2007  
Education Programs: False  
Maintenance Requirements: False  
Restrictive Signage: False  
Soil Restriction: False  
Alternate Site Names: J M Martinac,J M MARTINAC SHIPBUILDING CORPORATION,JM MARTINAC,MARTINAC BEACH,MARTINAC CROSS MEMBER REPLACEMENT  
Surface Water Restriction: False  
Site Status: Cleanup Started  
Swimming Restriction: False  
Tax Parcel Number: 8950001590, 0320041054  
Control Active: True  
CS ID: 144  
Region: Southwest  
Responsible Unit: Southwest  
Restrict Shellfish/Finfish Harvesting: True  
Prohibit Removal/Alteration of Buildings: False  
Prohibit New Building Construction: False  
Control Stormwater: False  
Control Vapor/Gas: False



Map ID  
Direction  
Distance  
Elevation

MAP FINDINGS

Site

Database(s)

EDR ID Number  
EPA ID Number

**J M MARTINAC SHIPBUILDING CORPORATION (Continued)**

**U001122318**

Restrict Sediment Cap Disturbance:	True
Maintain/Protect Monitoring System:	False
Other:	False
Restrict Land Use:	True
Media Restrictions:	Soil
Restrict All Ground Water Use:	False
Prohibit Domestic Ground Water Well Installation:	False
Prohibit All Soil Disturbance:	False
Access Barrier:	True
Name:	JM MARTINAC SHIPBUILDING CORP
Address:	401 E 15TH ST
City,State,Zip:	TACOMA, WA 98421
Facility Site ID:	1375
Latitude:	47.250072858
Longitude:	-122.43014938
Instrument Type:	Environmental Covenant
NFA Date:	Not reported
County Filing # For Individual IC Doc:	2.0070315127e+011
Filing Date Of Individual IC Doc:	03/15/2007
Education Programs:	False
Maintenance Requirements:	True
Restrictive Signage:	False
Soil Restriction:	True
Alternate Site Names:	J M Martinac,J M MARTINAC SHIPBUILDING CORPORATION,JM MARTINAC,MARTINAC BEACH,MARTINAC CROSS MEMBER REPLACEMENT
Surface Water Restriction:	False
Site Status:	Cleanup Started
Swimming Restriction:	False
Tax Parcel Number:	8950001560
Control Active:	True
CS ID:	144
Region:	Southwest
Responsible Unit:	Southwest
Restrict Shellfish/Finfish Harvesting:	False
Prohibit Removal/Alteration of Buildings:	True
Prohibit New Building Construction:	True
Control Stormwater:	False
Control Vapor/Gas:	False
Restrict Sediment Cap Disturbance:	False
Maintain/Protect Monitoring System:	False
Other:	False
Restrict Land Use:	True
Media Restrictions:	Soil
Restrict All Ground Water Use:	False
Prohibit Domestic Ground Water Well Installation:	False
Prohibit All Soil Disturbance:	True
Access Barrier:	False
Name:	JM MARTINAC SHIPBUILDING CORP
Address:	401 E 15TH ST
City,State,Zip:	TACOMA, WA 98421
Facility Site ID:	1375
Latitude:	47.250072858
Longitude:	-122.43014938
Instrument Type:	Environmental Covenant
NFA Date:	Not reported



Map ID  
Direction  
Distance  
Elevation

MAP FINDINGS

Site

Database(s)

EDR ID Number  
EPA ID Number

**J M MARTINAC SHIPBUILDING CORPORATION (Continued)**

**U001122318**

County Filing # For Individual IC Doc: 2.0070315127e+011  
Filing Date Of Individual IC Doc: 03/15/2007  
Education Programs: False  
Maintenance Requirements: True  
Restrictive Signage: False  
Soil Restriction: True  
Alternate Site Names: J M Martinac,J M MARTINAC SHIPBUILDING CORPORATION,JM  
MARTINAC,MARTINAC BEACH,MARTINAC CROSS MEMBER REPLACEMENT  
Surface Water Restriction: False  
Site Status: Cleanup Started  
Swimming Restriction: False  
Tax Parcel Number: 320041017  
Control Active: True  
CS ID: 144  
Region: Southwest  
Responsible Unit: Southwest  
Restrict Shellfish/Finfish Harvesting: False  
Prohibit Removal/Alteration of Buildings: True  
Prohibit New Building Construction: False  
Control Stormwater: False  
Control Vapor/Gas: False  
Restrict Sediment Cap Disturbance: False  
Maintain/Protect Monitoring System: False  
Other: False  
Restrict Land Use: True  
Media Restrictions: Soil  
Restrict All Ground Water Use: False  
Prohibit Domestic Ground Water Well Installation: False  
Prohibit All Soil Disturbance: True  
Access Barrier: False  
Name: JM MARTINAC SHIPBUILDING CORP  
Address: 401 E 15TH ST  
City,State,Zip: TACOMA, WA 98421  
Facility Site ID: 1375  
Latitude: 47.250072858  
Longitude: -122.43014938  
Instrument Type: Environmental Covenant  
NFA Date: Not reported  
County Filing # For Individual IC Doc: 2.0070315127e+011  
Filing Date Of Individual IC Doc: 03/15/2007  
Education Programs: False  
Maintenance Requirements: True  
Restrictive Signage: False  
Soil Restriction: False  
Alternate Site Names: J M Martinac,J M MARTINAC SHIPBUILDING CORPORATION,JM  
MARTINAC,MARTINAC BEACH,MARTINAC CROSS MEMBER REPLACEMENT  
Surface Water Restriction: False  
Site Status: Cleanup Started  
Swimming Restriction: False  
Tax Parcel Number: 320041054  
Control Active: True  
CS ID: 144  
Region: Southwest  
Responsible Unit: Southwest  
Restrict Shellfish/Finfish Harvesting: True  
Prohibit Removal/Alteration of Buildings: False



Map ID  
Direction  
Distance  
Elevation

MAP FINDINGS

Site

Database(s)

EDR ID Number  
EPA ID Number

**J M MARTINAC SHIPBUILDING CORPORATION (Continued)**

**U001122318**

Prohibit New Building Construction: False  
Control Stormwater: False  
Control Vapor/Gas: False  
Restrict Sediment Cap Disturbance: True  
Maintain/Protect Monitoring System: False  
Other: False  
Restrict Land Use: False  
Media Restrictions: Sediment  
Restrict All Ground Water Use: False  
Prohibit Domestic Ground Water Well Installation: False  
Prohibit All Soil Disturbance: False  
Access Barrier: False

**ALLSITES:**

Name: JM MARTINAC SHIPBUILDING CORP  
Facility Id: 1375

**SPILLS:**

Name: JM SHIP BUILDING  
Address: 401 E. 15TH STREET  
City,State,Zip: TACOMA, WA  
Facility ID: 632496  
Medium: SURFACE WATER-MARINE  
Material Desc: PETROLEUM - HYDRAULIC OIL  
Material Qty: Not reported  
Material Units: GALLON  
Date Received: 03/07/2012  
Contact Name: Henderson  
Incident Date: Not reported  
Incident Category Type: Not reported  
Incident Category: Not reported  
Latitude: Not reported  
Longitude: Not reported  
Source Type: Not reported  
Source: Not reported  
Vessel Facility Name2: Not reported  
Recovered Quantity: Not reported  
Resp Party Contact: Not reported  
Cause: Not reported  
Cause Type: Not reported  
Resp Party Name: Not reported

Name: J M MARTINAC SHIPBUILDING  
Address: 401 E 15TH ST  
City,State,Zip: TACOMA, WA  
Facility ID: 614056  
Medium: SURFACE WATER-MARINE  
Material Desc: PETROLEUM - MOTOR OIL  
Material Qty: 1  
Material Units: GALLON  
Date Received: 07/16/2009  
Contact Name: PALMER  
Incident Date: Not reported  
Incident Category Type: Not reported  
Incident Category: Not reported  
Latitude: Not reported



Map ID  
Direction  
Distance  
Elevation

MAP FINDINGS

Site

Database(s)

EDR ID Number  
EPA ID Number

**J M MARTINAC SHIPBUILDING CORPORATION (Continued)**

**U001122318**

Longitude: Not reported  
Source Type: Not reported  
Source: Not reported  
Vessel Facility Name2: Not reported  
Recovered Quantity: Not reported  
Resp Party Contact: Not reported  
Cause: Not reported  
Cause Type: Not reported  
Resp Party Name: Not reported

Name: J M MARTINAC SHIP BUILDING  
Address: 401 E 15TH ST  
City,State,Zip: TACOMA, WA  
Facility ID: 548734  
Medium: Not reported  
Material Desc: PETROLEUM - HYDRAULIC OIL  
Material Qty: 1  
Material Units: GALLON  
Date Received: 06/15/2005  
Contact Name: Not reported  
Incident Date: Not reported  
Incident Category Type: Not reported  
Incident Category: Not reported  
Latitude: Not reported  
Longitude: Not reported  
Source Type: Not reported  
Source: Not reported  
Vessel Facility Name2: Not reported  
Recovered Quantity: Not reported  
Resp Party Contact: Not reported  
Cause: Not reported  
Cause Type: Not reported  
Resp Party Name: Not reported

Name: Not reported  
Address: 401 E 15TH ST  
City,State,Zip: TACOMA, WA  
Facility ID: 601911  
Medium: Not reported  
Material Desc: PETROLEUM - UNKNOWN  
Material Qty: Not reported  
Material Units: GALLON  
Date Received: 11/09/2007  
Contact Name: UNKNOWN  
Incident Date: Not reported  
Incident Category Type: Not reported  
Incident Category: Not reported  
Latitude: Not reported  
Longitude: Not reported  
Source Type: Not reported  
Source: Not reported  
Vessel Facility Name2: Not reported  
Recovered Quantity: Not reported  
Resp Party Contact: Not reported  
Cause: Not reported  
Cause Type: Not reported  
Resp Party Name: Not reported



Map ID  
Direction  
Distance  
Elevation

MAP FINDINGS

Site

Database(s)

EDR ID Number  
EPA ID Number

**J M MARTINAC SHIPBUILDING CORPORATION (Continued)**

**U001122318**

Name: JM MARTINAC SHIPBUILDING  
Address: 401 E 15TH ST  
City,State,Zip: TACOMA, WA  
Facility ID: 564226  
Medium: Not reported  
Material Desc: PETROLEUM - LUBE OIL  
Material Qty: 1  
Material Units: GALLON  
Date Received: 08/01/2007  
Contact Name: LEGAS  
Incident Date: Not reported  
Incident Category Type: Not reported  
Incident Category: Not reported  
Latitude: Not reported  
Longitude: Not reported  
Source Type: Not reported  
Source: Not reported  
Vessel Facility Name2: Not reported  
Recovered Quantity: Not reported  
Resp Party Contact: Not reported  
Cause: Not reported  
Cause Type: Not reported  
Resp Party Name: Not reported

**WA MANIFEST:**

Name: WASHINGTON LANDMARK HOLDINGS LLC  
Address: 401 E 15TH ST  
City,State,Zip: TACOMA, WA 98421-1699  
Facility Address 2: Not reported  
Facility ID: 1375  
EPA ID: WAD009253634  
NAICS: 551111  
State Waste Code Desc: Not reported  
Federal Waste Code Desc: Not reported  
Form Comm: No waste generated in 2017. The property was sold in 2018.  
Data Year: 2017  
Permit by Rule: False  
Mailing Address 2: Not reported  
Treatment by Generator: False  
Mixed Radioactive Waste: False  
Importer of Hazardous Waste: False  
Immediate Recycler: False  
Treatment/Storage/Disposal/Recycling Facility: False  
Generator of Dangerous Fuel Waste: False  
Generator Marketing to Burner: False  
Other Marketers (i.e., blender, distributor, etc.): False  
Utility Boiler Burner: False  
Industry Boiler Burner: False  
Industrial Furnace: False  
Smelter Defferal: False  
Universal Waste: Not reported  
Off-Specification: Not reported  
LN Address 2: Not reported  
Tax Reg #: 603422216  
Business Type: Real Estate Holding  
Mail Name: Washington Landmark Holdings LLC  
Mailing Address: 8874 Bender Rd #201



Map ID  
Direction  
Distance  
Elevation

MAP FINDINGS

Site

Database(s)

EDR ID Number  
EPA ID Number

**J M MARTINAC SHIPBUILDING CORPORATION (Continued)**

**U001122318**

Mailing City,State,Zip:	Lynden, WA 98264
Legal Organization Name:	Washington Landmark Holdings LLC
Legal Organization Type:	Private
Legal Contact:	Not reported
Legal Address:	8874 Bender Rd #201
Legal Address 2:	Not reported
Legal City,State,Zip:	Lynden, WA 98264
Legal Phone Number:	360-318-1280
Legal Effective Date:	07/18/2014
Land Organization Name:	Washington Landmark Holdings LLC
Land Organization Type:	Private
Land Contact:	Not reported
Land Address:	8874 Bender Rd #201
Land City,State,Zip:	Lynden, WA 98264
Land Phone Number:	360-318-1280
Operator Organization Name:	Not reported
Operator Organization Type:	Private
Operator:	Robert J Wurm
Operator Address:	8874 Bender Rd #201
Operator Address 2:	Not reported
Operator City,State,Zip:	Lynden, WA 98264
Operator Phone Number:	360-318-1280
Operator Effective Date:	07/18/2014
Site Contact:	Lisa Smith
Site Contact Address:	8874 Bender Rd #201
Contact City,State,Zip:	Lynden, WA 98264
Site Contact Phone Number:	206-965-1881
Site Contact Email:	Lisa@alaskanleader.com
Gen Status Code:	XQG
Monthly Generation:	False
Batch Generation:	False
One Time Generation:	False
Transport Own Waste:	False
Tranports Other Waste:	False
Recycler Onsite:	False
Transfer Facility:	False
Other Exemption:	Not reported
UW Battery Gen:	False
Used Oil Transporter:	False
Used Oil Transfer Facility:	False
Used Oil Processor:	False
Used Oil Refiner:	False
Used Oil Fuel Marketer Directs Shipments:	False
Used Oil Fuel Marketer Meets Specs:	False
Site Contact Address 2:	Not reported
Name:	WASHINGTON LANDMARK HOLDINGS LLC
Address:	401 E 15TH ST
City,State,Zip:	TACOMA, WA 98421-1699
Facility Address 2:	Not reported
Facility ID:	1375
EPA ID:	WAD009253634
NAICS:	551111
State Waste Code Desc:	WT02,WPCB,WSC2
Federal Waste Code Desc:	D002,D007,D011,D010,D008,D001,D035,U080,D005,D006,D018
Form Comm:	Not reported
Data Year:	2016



Map ID  
Direction  
Distance  
Elevation

MAP FINDINGS

Site

Database(s)

EDR ID Number  
EPA ID Number

**J M MARTINAC SHIPBUILDING CORPORATION (Continued)**

**U001122318**

Permit by Rule:	False
Mailing Address 2:	Not reported
Treatment by Generator:	False
Mixed Radioactive Waste:	False
Importer of Hazardous Waste:	False
Immediate Recycler:	False
Treatment/Storage/Disposal/Recycling Facility:	False
Generator of Dangerous Fuel Waste:	False
Generator Marketing to Burner:	False
Other Marketers (i.e., blender, distributor, etc.):	False
Utility Boiler Burner:	False
Industry Boiler Burner:	False
Industrial Furnace:	False
Smelter Defferal:	False
Universal Waste:	Not reported
Off-Specification:	Not reported
LN Address 2:	Not reported
Tax Reg #:	603422216
Business Type:	Real Estate Holding
Mail Name:	Washington Landmark Holdings LLC
Mailing Address:	8874 Bender Rd #201
Mailing City,State,Zip:	Lynden, WA 98264
Legal Organization Name:	Washington Landmark Holdings LLC
Legal Organization Type:	Private
Legal Contact:	Not reported
Legal Address:	8874 Bender Rd #201
Legal Address 2:	Not reported
Legal City,State,Zip:	Lynden, WA 98264
Legal Phone Number:	360-318-1280
Legal Effective Date:	07/18/2014
Land Organization Name:	Washington Landmark Holdings LLC
Land Organization Type:	Private
Land Contact:	Not reported
Land Address:	8874 Bender Rd #201
Land City,State,Zip:	Lynden, WA 98264
Land Phone Number:	360-318-1280
Operator Organization Name:	Not reported
Operator Organization Type:	Private
Operator:	Robert J Wurm
Operator Address:	8874 Bender Rd #201
Operator Address 2:	Not reported
Operator City,State,Zip:	Lynden, WA 98264
Operator Phone Number:	360-318-1280
Operator Effective Date:	07/18/2014
Site Contact:	Lisa Smith
Site Contact Address:	8874 Bender Rd #201
Contact City,State,Zip:	Lynden, WA 98264
Site Contact Phone Number:	206-965-1881
Site Contact Email:	Lisa@alaskanleader.com
Gen Status Code:	MQG
Monthly Generation:	False
Batch Generation:	False
One Time Generation:	True
Transport Own Waste:	False
Tranports Other Waste:	False
Recycler Onsite:	False
Transfer Facility:	False



Map ID  
Direction  
Distance  
Elevation

MAP FINDINGS

Site

Database(s)

EDR ID Number  
EPA ID Number

**J M MARTINAC SHIPBUILDING CORPORATION (Continued)**

**U001122318**

Other Exemption:	Not reported
UW Battery Gen:	False
Used Oil Transporter:	False
Used Oil Transfer Facility:	False
Used Oil Processor:	False
Used Oil Refiner:	False
Used Oil Fuel Marketer Directs Shipments:	False
Used Oil Fuel Marketer Meets Specs:	False
Site Contact Address 2:	Not reported
Waste Stream Generated:	
Waste Managed Off Site:	Y
State Only Waste Code 1:	Not reported
State Only Waste Code 2:	Not reported
Report Managed On Site:	0
KG Managed On Site:	0
Generator Treatment Code:	Not reported
Permit By Rule Code:	Not reported
WCDE Residence Code:	Not reported
WCDH Origin Code:	1
WCDE On Site Code:	Not reported
WCDB Code:	W110
Description:	potassium hydroxide solution
CORb Sequence Number:	161647
Sequence Number:	3461241
Mixed Radioactive Flag:	False
Designation Code:	D
Reported Quantity:	310
Quantity Unit:	GAL
Kilograms Quantity:	1054.62001
Density Number:	7.5
Density Quantity:	PPG
Waste Managed Off Site:	Y
State Only Waste Code 1:	WPCB
State Only Waste Code 2:	Not reported
Report Managed On Site:	0
KG Managed On Site:	0
Generator Treatment Code:	Not reported
Permit By Rule Code:	Not reported
WCDE Residence Code:	Not reported
WCDH Origin Code:	1
WCDE On Site Code:	Not reported
WCDB Code:	W206
Description:	oil w PCBs
CORb Sequence Number:	161647
Sequence Number:	3461259
Mixed Radioactive Flag:	False
Designation Code:	D
Reported Quantity:	286
Quantity Unit:	GAL
Kilograms Quantity:	972.972016
Density Number:	7.5
Density Quantity:	PPG
Waste Managed Off Site:	Y
State Only Waste Code 1:	Not reported
State Only Waste Code 2:	Not reported



Map ID  
Direction  
Distance  
Elevation

MAP FINDINGS

Site

Database(s)

EDR ID Number  
EPA ID Number

**J M MARTINAC SHIPBUILDING CORPORATION (Continued)**

**U001122318**

Report Managed On Site: 0  
KG Managed On Site: 0  
Generator Treatment Code: Not reported  
Permit By Rule Code: Not reported  
WCDE Residence Code: Not reported  
WCDH Origin Code: 1  
WCDE On Site Code: Not reported  
WCDB Code: W001  
Description: class 6.1 LP for incin. w VOCs  
CORb Sequence Number: 161647  
Sequence Number: 3461260  
Mixed Radioactive Flag: False  
Designation Code: D  
Reported Quantity: 50  
Quantity Unit: LB  
Kilograms Quantity: 22.6800003  
Density Number: 0  
Density Quantity: Not reported

Waste Managed Off Site: Y  
State Only Waste Code 1: Not reported  
State Only Waste Code 2: Not reported  
Report Managed On Site: 0  
KG Managed On Site: 0  
Generator Treatment Code: Not reported  
Permit By Rule Code: Not reported  
WCDE Residence Code: Not reported  
WCDH Origin Code: 1  
WCDE On Site Code: Not reported  
WCDB Code: W001  
Description: class 8 basic loosepack  
CORb Sequence Number: 161647  
Sequence Number: 3461247  
Mixed Radioactive Flag: False  
Designation Code: D  
Reported Quantity: 130  
Quantity Unit: LB  
Kilograms Quantity: 58.9680010  
Density Number: 0  
Density Quantity: Not reported

Waste Managed Off Site: Y  
State Only Waste Code 1: WPCB  
State Only Waste Code 2: Not reported  
Report Managed On Site: 0  
KG Managed On Site: 0  
Generator Treatment Code: Not reported  
Permit By Rule Code: Not reported  
WCDE Residence Code: Not reported  
WCDH Origin Code: 1  
WCDE On Site Code: Not reported  
WCDB Code: W310  
Description: oil filters w free liquid contaminated with PCB oil <20ppm  
CORb Sequence Number: 161647  
Sequence Number: 3461254  
Mixed Radioactive Flag: False  
Designation Code: D



Map ID  
Direction  
Distance  
Elevation

MAP FINDINGS

Site

Database(s)

EDR ID Number  
EPA ID Number

**J M MARTINAC SHIPBUILDING CORPORATION (Continued)**

**U001122318**

Reported Quantity:	10
Quantity Unit:	LB
Kilograms Quantity:	4.53600007
Density Number:	0
Density Quantity:	Not reported
Waste Managed Off Site:	Y
State Only Waste Code 1:	WT02
State Only Waste Code 2:	Not reported
Report Managed On Site:	0
KG Managed On Site:	0
Generator Treatment Code:	Not reported
Permit By Rule Code:	Not reported
WCDE Residence Code:	Not reported
WCDH Origin Code:	1
WCDE On Site Code:	Not reported
WCDB Code:	W001
Description:	class 6.1 LP for incin. w VOCs
CORb Sequence Number:	161647
Sequence Number:	3461261
Mixed Radioactive Flag:	False
Designation Code:	D
Reported Quantity:	10
Quantity Unit:	LB
Kilograms Quantity:	4.53600007
Density Number:	0
Density Quantity:	Not reported
Waste Managed Off Site:	Y
State Only Waste Code 1:	WT02
State Only Waste Code 2:	Not reported
Report Managed On Site:	0
KG Managed On Site:	0
Generator Treatment Code:	Not reported
Permit By Rule Code:	Not reported
WCDE Residence Code:	Not reported
WCDH Origin Code:	1
WCDE On Site Code:	Not reported
WCDB Code:	W001
Description:	flammable diisocyanates/ptb loosepack
CORb Sequence Number:	161647
Sequence Number:	3461257
Mixed Radioactive Flag:	False
Designation Code:	D
Reported Quantity:	743
Quantity Unit:	LB
Kilograms Quantity:	337.024805
Density Number:	0
Density Quantity:	Not reported
Waste Managed Off Site:	Y
State Only Waste Code 1:	Not reported
State Only Waste Code 2:	Not reported
Report Managed On Site:	0
KG Managed On Site:	0
Generator Treatment Code:	Not reported
Permit By Rule Code:	Not reported



Map ID  
Direction  
Distance  
Elevation

MAP FINDINGS

Site

Database(s)

EDR ID Number  
EPA ID Number

**J M MARTINAC SHIPBUILDING CORPORATION (Continued)**

**U001122318**

WCDE Residence Code:	Not reported
WCDH Origin Code:	1
WCDE On Site Code:	Not reported
WCDB Code:	W801
Description:	class 2.1 aerosols
CORb Sequence Number:	161647
Sequence Number:	3461258
Mixed Radioactive Flag:	False
Designation Code:	D
Reported Quantity:	251
Quantity Unit:	LB
Kilograms Quantity:	113.853601
Density Number:	0
Density Quantity:	Not reported
Waste Managed Off Site:	Y
State Only Waste Code 1:	Not reported
State Only Waste Code 2:	Not reported
Report Managed On Site:	0
KG Managed On Site:	0
Generator Treatment Code:	Not reported
Permit By Rule Code:	Not reported
WCDE Residence Code:	Not reported
WCDH Origin Code:	1
WCDE On Site Code:	Not reported
WCDB Code:	W103
Description:	phosphoric acid 90%
CORb Sequence Number:	161647
Sequence Number:	3461243
Mixed Radioactive Flag:	False
Designation Code:	D
Reported Quantity:	90
Quantity Unit:	GAL
Kilograms Quantity:	306.180005
Density Number:	7.5
Density Quantity:	PPG
Waste Managed Off Site:	Y
State Only Waste Code 1:	WT02
State Only Waste Code 2:	Not reported
Report Managed On Site:	0
KG Managed On Site:	0
Generator Treatment Code:	Not reported
Permit By Rule Code:	Not reported
WCDE Residence Code:	Not reported
WCDH Origin Code:	1
WCDE On Site Code:	Not reported
WCDB Code:	W001
Description:	non rcra loosepack w VOCs
CORb Sequence Number:	161647
Sequence Number:	3461244
Mixed Radioactive Flag:	False
Designation Code:	D
Reported Quantity:	1215
Quantity Unit:	LB
Kilograms Quantity:	551.124009
Density Number:	0



Map ID  
Direction  
Distance  
Elevation

MAP FINDINGS

Site

Database(s)

EDR ID Number  
EPA ID Number

**J M MARTINAC SHIPBUILDING CORPORATION (Continued)**

**U001122318**

Density Quantity: Not reported

Waste Managed Off Site: Y

State Only Waste Code 1: Not reported

State Only Waste Code 2: Not reported

Report Managed On Site: 0

KG Managed On Site: 0

Generator Treatment Code: Not reported

Permit By Rule Code: Not reported

WCDE Residence Code: Not reported

WCDH Origin Code: 1

WCDE On Site Code: Not reported

WCDB Code: W001

Description: Class 8 acidic loosepack

CORb Sequence Number: 161647

Sequence Number: 3461246

Mixed Radioactive Flag: False

Designation Code: D

Reported Quantity: 60

Quantity Unit: LB

Kilograms Quantity: 27.2160004

Density Number: 0

Density Quantity: Not reported

**Shipments Send:**

CORB Waste Sequence Number: 161647

Waste Sequence Number: 3461263

Sequence Number: 2050968

Shipment Date: 2016-03-23 00:00:00

Mainfest Document ID: 009102882FLE

Reported Quantity: 748

Unit of Measure: LB

Kilograms Quantity: 339.292805

Receiving EPAID: WAD981769110

Waste Sequence Number: 3461247

Sequence Number: 2050945

Shipment Date: 2016-05-26 00:00:00

Mainfest Document ID: 008282828

Reported Quantity: 30

Unit of Measure: LB

Kilograms Quantity: 13.6080002

Receiving EPAID: IDD073114654

Waste Sequence Number: 3461246

Sequence Number: 2050940

Shipment Date: 2016-02-22 00:00:00

Mainfest Document ID: 009102730FLE

Reported Quantity: 5

Unit of Measure: LB

Kilograms Quantity: 2.26800003

Receiving EPAID: IDD073114654

Waste Sequence Number: 3461245

Sequence Number: 2050939

Shipment Date: 2016-05-26 00:00:00

Mainfest Document ID: 008282828



Map ID  
Direction  
Distance  
Elevation

MAP FINDINGS

Site

Database(s)

EDR ID Number  
EPA ID Number

**J M MARTINAC SHIPBUILDING CORPORATION (Continued)**

**U001122318**

Reported Quantity:	5
Unit of Measure:	LB
Kilograms Quantity:	2.26800003
Receiving EPAID:	IDD073114654
Waste Sequence Number:	3461246
Sequence Number:	2050941
Shipment Date:	2016-02-22 00:00:00
Mainfest Document ID:	009102730FLE
Reported Quantity:	5
Unit of Measure:	LB
Kilograms Quantity:	2.26800003
Receiving EPAID:	IDD073114654
Waste Sequence Number:	3461254
Sequence Number:	2050953
Shipment Date:	2016-05-26 00:00:00
Mainfest Document ID:	008282828
Reported Quantity:	10
Unit of Measure:	LB
Kilograms Quantity:	4.53600007
Receiving EPAID:	IDD073114654
Waste Sequence Number:	3461255
Sequence Number:	2050954
Shipment Date:	2016-05-26 00:00:00
Mainfest Document ID:	008282827FLE
Reported Quantity:	234
Unit of Measure:	LB
Kilograms Quantity:	106.142401
Receiving EPAID:	WAD981769110
Waste Sequence Number:	3461241
Sequence Number:	2050926
Shipment Date:	2016-03-23 00:00:00
Mainfest Document ID:	009102883FLE
Reported Quantity:	200
Unit of Measure:	GAL
Kilograms Quantity:	680.400011
Receiving EPAID:	IDD073114654
Waste Sequence Number:	3461259
Sequence Number:	2050958
Shipment Date:	2016-04-05 00:00:00
Mainfest Document ID:	008281670FLE
Reported Quantity:	286
Unit of Measure:	GAL
Kilograms Quantity:	972.972016
Receiving EPAID:	WAD981769110
Waste Sequence Number:	3461258
Sequence Number:	2050957
Shipment Date:	2016-02-22 00:00:00
Mainfest Document ID:	008282827FLE
Reported Quantity:	251
Unit of Measure:	LB
Kilograms Quantity:	113.853601



Map ID  
Direction  
Distance  
Elevation

MAP FINDINGS

Site

Database(s)

EDR ID Number  
EPA ID Number

**J M MARTINAC SHIPBUILDING CORPORATION (Continued)**

**U001122318**

Receiving EPAID: WAD981769110  
  
Waste Sequence Number: 3461245  
Sequence Number: 2050937  
Shipment Date: 2016-02-22 00:00:00  
Manifest Document ID: 009102730FLE  
Reported Quantity: 50  
Unit of Measure: LB  
Kilograms Quantity: 22.6800003  
Receiving EPAID: IDD073114654

Waste Stream Off Site Mgmt:  
Waste CORB Sequence Number: 161647  
Waste Sequence Number: 3461249  
Sequence Number: 933735  
Received EPAID: IDD073114654  
Managed Quantity: 20  
Kilogram Quantity: 9.07200015  
Recycled Percentage: Not reported  
Waste Management System Code: H132

Waste Sequence Number: 3461251  
Sequence Number: 933737  
Received EPAID: IDD073114654  
Managed Quantity: 50  
Kilogram Quantity: 22.6800003  
Recycled Percentage: Not reported  
Waste Management System Code: H132

Waste Sequence Number: 3461266  
Sequence Number: 933753  
Received EPAID: WAD991281767  
Managed Quantity: 10  
Kilogram Quantity: 4.53600007  
Recycled Percentage: Not reported  
Waste Management System Code: H141

Waste Sequence Number: 3461243  
Sequence Number: 933728  
Received EPAID: IDD073114654  
Managed Quantity: 90  
Kilogram Quantity: 306.180005  
Recycled Percentage: Not reported  
Waste Management System Code: H132

Waste Sequence Number: 3461257  
Sequence Number: 933743  
Received EPAID: WAD981769110  
Managed Quantity: 743  
Kilogram Quantity: 337.024805  
Recycled Percentage: Not reported  
Waste Management System Code: H141

Waste Sequence Number: 3461258  
Sequence Number: 933744  
Received EPAID: WAD981769110  
Managed Quantity: 251



Map ID  
Direction  
Distance  
Elevation

MAP FINDINGS

Site

Database(s)

EDR ID Number  
EPA ID Number

**J M MARTINAC SHIPBUILDING CORPORATION (Continued)**

**U001122318**

Kilogram Quantity:	113.853601
Recycled Percentage:	Not reported
Waste Management System Code:	H141
Waste Sequence Number:	3461241
Sequence Number:	933727
Received EPAID:	IDD073114654
Managed Quantity:	310
Kilogram Quantity:	1054.62001
Recycled Percentage:	Not reported
Waste Management System Code:	H132
Waste Sequence Number:	3461259
Sequence Number:	933745
Received EPAID:	WAD981769110
Managed Quantity:	286
Kilogram Quantity:	972.972016
Recycled Percentage:	Not reported
Waste Management System Code:	H061
Waste Sequence Number:	3461260
Sequence Number:	933747
Received EPAID:	UTD981552177
Managed Quantity:	50
Kilogram Quantity:	22.6800003
Recycled Percentage:	Not reported
Waste Management System Code:	H132
Waste Sequence Number:	3461247
Sequence Number:	933733
Received EPAID:	IDD073114654
Managed Quantity:	130
Kilogram Quantity:	58.9680010
Recycled Percentage:	Not reported
Waste Management System Code:	H132
Waste Sequence Number:	3461254
Sequence Number:	933740
Received EPAID:	IDD073114654
Managed Quantity:	10
Kilogram Quantity:	4.53600007
Recycled Percentage:	Not reported
Waste Management System Code:	H132

Waste Stream Comments:

CORB Waste Sequence Number:	161647
Comments:	A-7 - cleanup of disused facility
Waste Sequence Number:	3461241
Sequence Number:	1
Comments:	A-7 - cleanup of disused facility
Waste Sequence Number:	3461243
Sequence Number:	1
Comments:	A-7 - cleanup of disused facility
Waste Sequence Number:	3461244
Sequence Number:	1



Map ID  
Direction  
Distance  
Elevation

MAP FINDINGS

Site

Database(s)

EDR ID Number  
EPA ID Number

**J M MARTINAC SHIPBUILDING CORPORATION (Continued)**

**U001122318**

Comments: A-7 - cleanup of disused facility  
Waste Sequence Number: 3461245  
Sequence Number: 1

Comments: A-7 - cleanup of disused facility  
Waste Sequence Number: 3461246  
Sequence Number: 1

Comments: A-7 - cleanup of disused facility  
Waste Sequence Number: 3461247  
Sequence Number: 1

Comments: A-7 - cleanup of disused facility  
Waste Sequence Number: 3461248  
Sequence Number: 1

Comments: A-7 - cleanup of disused facility  
Waste Sequence Number: 3461249  
Sequence Number: 1

Comments: A-7 - cleanup of disused facility  
Waste Sequence Number: 3461250  
Sequence Number: 1

Comments: A-7 - cleanup of disused facility  
Waste Sequence Number: 3461251  
Sequence Number: 1

Comments: A-7 - cleanup of disused facility  
Waste Sequence Number: 3461252  
Sequence Number: 1

Waste Stream EPA Code:  
CORB Waste Sequence Number: 161647  
Waste Sequence Number: 3461247  
Sequence Number: 8087362  
WCDA Code: D002

Waste Sequence Number: 3461254  
Sequence Number: 8087277  
WCDA Code: D008

Waste Sequence Number: 3461261  
Sequence Number: 8087308  
WCDA Code: U080

Waste Sequence Number: 3461249  
Sequence Number: 8087269  
WCDA Code: D001

Waste Sequence Number: 3461251  
Sequence Number: 8087272  
WCDA Code: D008

Waste Sequence Number: 3461262  
Sequence Number: 8087311  
WCDA Code: D001



Map ID  
Direction  
Distance  
Elevation

MAP FINDINGS

Site

Database(s)

EDR ID Number  
EPA ID Number

**J M MARTINAC SHIPBUILDING CORPORATION (Continued)**

**U001122318**

Waste Sequence Number: 3461264  
Sequence Number: 8087342  
WCDA Code: D001

Waste Sequence Number: 3461264  
Sequence Number: 8087343  
WCDA Code: D005

Waste Sequence Number: 3461264  
Sequence Number: 8087344  
WCDA Code: D006

Waste Sequence Number: 3461264  
Sequence Number: 8087345  
WCDA Code: D007

Waste Sequence Number: 3461264  
Sequence Number: 8087346  
WCDA Code: D008

Waste Stream Source Code:  
CORB Waste Sequence Number: 161647  
Waste Sequence Number: 3461256  
Sequence Number: 1  
WCDD Code: G06

Waste Sequence Number: 3461259  
Sequence Number: 1  
WCDD Code: G14

Waste Sequence Number: 3461262  
Sequence Number: 1  
WCDD Code: G11

Waste Sequence Number: 3461263  
Sequence Number: 1  
WCDD Code: G11

Waste Sequence Number: 3461264  
Sequence Number: 1  
WCDD Code: G11

Waste Sequence Number: 3461266  
Sequence Number: 1  
WCDD Code: G11

Waste Sequence Number: 3461241  
Sequence Number: 1  
WCDD Code: G19

Waste Sequence Number: 3461243  
Sequence Number: 1  
WCDD Code: G19

Waste Sequence Number: 3461244  
Sequence Number: 1  
WCDD Code: G19



Map ID  
Direction  
Distance  
Elevation

MAP FINDINGS

Site

Database(s)

EDR ID Number  
EPA ID Number

**J M MARTINAC SHIPBUILDING CORPORATION (Continued)**

**U001122318**

Waste Sequence Number: 3461245  
Sequence Number: 1  
WCDD Code: G19

Waste Sequence Number: 3461246  
Sequence Number: 1  
WCDD Code: G19

Name: WASHINGTON LANDMARK HOLDINGS LLC  
Address: 401 E 15TH ST  
City,State,Zip: TACOMA, WA 98421-1699  
Facility Address 2: Not reported  
Facility ID: 1375  
EPA ID: WAD009253634  
NAICS: 551111  
State Waste Code Desc: WT02  
Federal Waste Code Desc: D001,D002,D008  
Form Comm: Not reported  
Data Year: 2015  
Permit by Rule: False  
Mailing Address 2: Not reported  
Treatment by Generator: False  
Mixed Radioactive Waste: False  
Importer of Hazardous Waste: False  
Immediate Recycler: False  
Treatment/Storage/Disposal/Recycling Facility: False  
Generator of Dangerous Fuel Waste: False  
Generator Marketing to Burner: False  
Other Marketers (i.e., blender, distributor, etc.): False  
Utility Boiler Burner: False  
Industry Boiler Burner: False  
Industrial Furnace: False  
Smelter Defferal: False  
Universal Waste: Not reported  
Off-Specification: Not reported  
LN Address 2: Not reported  
Tax Reg #: 603422216  
Business Type: Real Estate Holding  
Mail Name: Washington Landmark Holdings LLC  
Mailing Address: 8874 Bender Rd #201  
Mailing City,State,Zip: Lynden, WA 98264  
Legal Organization Name: Washington Landmark Holdings LLC  
Legal Organization Type: Private  
Legal Contact: Not reported  
Legal Address: 8874 Bender Rd #201  
Legal Address 2: Not reported  
Legal City,State,Zip: Lynden, WA 98264  
Legal Phone Number: 360-318-1280  
Legal Effective Date: 07/18/2014  
Land Organization Name: Washington Landmark Holdings LLC  
Land Organization Type: Private  
Land Contact: Not reported  
Land Address: 8874 Bender Rd #201  
Land City,State,Zip: Lynden, WA 98264  
Land Phone Number: 360-318-1280  
Operator Organization Name: Not reported



Map ID  
Direction  
Distance  
Elevation

MAP FINDINGS

Site

Database(s)

EDR ID Number  
EPA ID Number

**J M MARTINAC SHIPBUILDING CORPORATION (Continued)**

**U001122318**

Operator Organization Type:	Private
Operator:	Robert J Wurm
Operator Address:	8874 Bender Rd #201
Operator Address 2:	Not reported
Operator City,State,Zip:	Lynden, WA 98264
Operator Phone Number:	360-318-1280
Operator Effective Date:	07/18/2014
Site Contact:	Curtis Foster
Site Contact Address:	8874 Bender Rd #201
Contact City,State,Zip:	Lynden, WA 98264
Site Contact Phone Number:	360-318-1280
Site Contact Email:	curtisf.foster@yahoo.com
Gen Status Code:	MQG
Monthly Generation:	False
Batch Generation:	True
One Time Generation:	False
Transport Own Waste:	False
Tranports Other Waste:	False
Recycler Onsite:	False
Transfer Facility:	False
Other Exemption:	Not reported
UW Battery Gen:	False
Used Oil Transporter:	False
Used Oil Transfer Facility:	False
Used Oil Processor:	False
Used Oil Refiner:	False
Used Oil Fuel Marketer Directs Shipments:	False
Used Oil Fuel Marketer Meets Specs:	False
Site Contact Address 2:	Not reported
Waste Stream Generated:	
Waste Managed Off Site:	Y
State Only Waste Code 1:	WT02
State Only Waste Code 2:	Not reported
Report Managed On Site:	0
KG Managed On Site:	0
Generator Treatment Code:	Not reported
Permit By Rule Code:	Not reported
WCDE Residence Code:	Not reported
WCDH Origin Code:	1
WCDE On Site Code:	Not reported
WCDB Code:	W001
Description:	NON RCRA OVERPACK NO VOCS
CORb Sequence Number:	156031
Sequence Number:	3402277
Mixed Radioactive Flag:	False
Designation Code:	D
Reported Quantity:	16
Quantity Unit:	LB
Kilograms Quantity:	7.25760012
Density Number:	0
Density Quantity:	Not reported
Waste Managed Off Site:	Y
State Only Waste Code 1:	Not reported
State Only Waste Code 2:	Not reported
Report Managed On Site:	0
KG Managed On Site:	0



Map ID  
Direction  
Distance  
Elevation

MAP FINDINGS

Site

Database(s)

EDR ID Number  
EPA ID Number

**J M MARTINAC SHIPBUILDING CORPORATION (Continued)**

**U001122318**

Generator Treatment Code:	Not reported
Permit By Rule Code:	Not reported
WCDE Residence Code:	Not reported
WCDH Origin Code:	1
WCDE On Site Code:	Not reported
WCDB Code:	W110
Description:	Potassium hydroxide solution
CORb Sequence Number:	156031
Sequence Number:	3402343
Mixed Radioactive Flag:	False
Designation Code:	D
Reported Quantity:	110
Quantity Unit:	GAL
Kilograms Quantity:	374.220006
Density Number:	7.5
Density Quantity:	PPG
Waste Managed Off Site:	Y
State Only Waste Code 1:	WT02
State Only Waste Code 2:	Not reported
Report Managed On Site:	0
KG Managed On Site:	0
Generator Treatment Code:	Not reported
Permit By Rule Code:	Not reported
WCDE Residence Code:	Not reported
WCDH Origin Code:	1
WCDE On Site Code:	Not reported
WCDB Code:	W219
Description:	Lubriplate Neptune Launching Slip Coat
CORb Sequence Number:	156031
Sequence Number:	3402350
Mixed Radioactive Flag:	False
Designation Code:	D
Reported Quantity:	4916
Quantity Unit:	LB
Kilograms Quantity:	2229.89763
Density Number:	0
Density Quantity:	Not reported
Waste Managed Off Site:	Y
State Only Waste Code 1:	WT02
State Only Waste Code 2:	Not reported
Report Managed On Site:	0
KG Managed On Site:	0
Generator Treatment Code:	Not reported
Permit By Rule Code:	Not reported
WCDE Residence Code:	Not reported
WCDH Origin Code:	1
WCDE On Site Code:	Not reported
WCDB Code:	W606
Description:	Henkel 4215 Epoxy Resin
CORb Sequence Number:	156031
Sequence Number:	3402352
Mixed Radioactive Flag:	False
Designation Code:	D
Reported Quantity:	54
Quantity Unit:	GAL



Map ID  
Direction  
Distance  
Elevation

MAP FINDINGS

Site

Database(s)

EDR ID Number  
EPA ID Number

**J M MARTINAC SHIPBUILDING CORPORATION (Continued)**

**U001122318**

Kilograms Quantity:	183.708003
Density Number:	7.5
Density Quantity:	PPG
Waste Managed Off Site:	Y
State Only Waste Code 1:	WT02
State Only Waste Code 2:	Not reported
Report Managed On Site:	0
KG Managed On Site:	0
Generator Treatment Code:	Not reported
Permit By Rule Code:	Not reported
WCDE Residence Code:	Not reported
WCDH Origin Code:	1
WCDE On Site Code:	Not reported
WCDB Code:	W001
Description:	NON RCRA OVERPACK w/ VOCS
CORb Sequence Number:	156031
Sequence Number:	3402344
Mixed Radioactive Flag:	False
Designation Code:	D
Reported Quantity:	200
Quantity Unit:	LB
Kilograms Quantity:	90.7200015
Density Number:	0
Density Quantity:	Not reported
Waste Managed Off Site:	Y
State Only Waste Code 1:	Not reported
State Only Waste Code 2:	Not reported
Report Managed On Site:	0
KG Managed On Site:	0
Generator Treatment Code:	Not reported
Permit By Rule Code:	Not reported
WCDE Residence Code:	Not reported
WCDH Origin Code:	1
WCDE On Site Code:	Not reported
WCDB Code:	W203
Description:	325 Solvent
CORb Sequence Number:	156031
Sequence Number:	3402351
Mixed Radioactive Flag:	False
Designation Code:	D
Reported Quantity:	10
Quantity Unit:	GAL
Kilograms Quantity:	34.0200005
Density Number:	7.5
Density Quantity:	PPG
Waste Managed Off Site:	Y
State Only Waste Code 1:	Not reported
State Only Waste Code 2:	Not reported
Report Managed On Site:	0
KG Managed On Site:	0
Generator Treatment Code:	Not reported
Permit By Rule Code:	Not reported
WCDE Residence Code:	Not reported
WCDH Origin Code:	1



Map ID  
Direction  
Distance  
Elevation

MAP FINDINGS

Site

Database(s)

EDR ID Number  
EPA ID Number

**J M MARTINAC SHIPBUILDING CORPORATION (Continued)**

**U001122318**

WCDE On Site Code:	Not reported
WCDB Code:	W103
Description:	Phosphoric Acid, 90%
CORb Sequence Number:	156031
Sequence Number:	3402334
Mixed Radioactive Flag:	False
Designation Code:	D
Reported Quantity:	220
Quantity Unit:	GAL
Kilograms Quantity:	748.440012
Density Number:	7.5
Density Quantity:	PPG
Waste Managed Off Site:	Y
State Only Waste Code 1:	Not reported
State Only Waste Code 2:	Not reported
Report Managed On Site:	0
KG Managed On Site:	0
Generator Treatment Code:	Not reported
Permit By Rule Code:	Not reported
WCDE Residence Code:	Not reported
WCDH Origin Code:	1
WCDE On Site Code:	Not reported
WCDB Code:	W210
Description:	Unsaturated polyester resin
CORb Sequence Number:	156031
Sequence Number:	3402347
Mixed Radioactive Flag:	False
Designation Code:	D
Reported Quantity:	443
Quantity Unit:	LB
Kilograms Quantity:	200.944803
Density Number:	0
Density Quantity:	Not reported
Waste Managed Off Site:	Y
State Only Waste Code 1:	Not reported
State Only Waste Code 2:	Not reported
Report Managed On Site:	0
KG Managed On Site:	0
Generator Treatment Code:	Not reported
Permit By Rule Code:	Not reported
WCDE Residence Code:	Not reported
WCDH Origin Code:	1
WCDE On Site Code:	Not reported
WCDB Code:	W203
Description:	Lubemaster chain and cable conditioner
CORb Sequence Number:	156031
Sequence Number:	3402348
Mixed Radioactive Flag:	False
Designation Code:	D
Reported Quantity:	8
Quantity Unit:	GAL
Kilograms Quantity:	27.2160004
Density Number:	7.5
Density Quantity:	PPG



Map ID  
Direction  
Distance  
Elevation

MAP FINDINGS

Site

Database(s)

EDR ID Number  
EPA ID Number

**J M MARTINAC SHIPBUILDING CORPORATION (Continued)**

**U001122318**

Waste Managed Off Site: Y  
State Only Waste Code 1: Not reported  
State Only Waste Code 2: Not reported  
Report Managed On Site: 0  
KG Managed On Site: 0  
Generator Treatment Code: Not reported  
Permit By Rule Code: Not reported  
WCDE Residence Code: Not reported  
WCDH Origin Code: 1  
WCDE On Site Code: Not reported  
WCDB Code: W211  
Description: Asphalt Tar semi-hardened  
CORb Sequence Number: 156031  
Sequence Number: 3402354  
Mixed Radioactive Flag: False  
Designation Code: D  
Reported Quantity: 1458  
Quantity Unit: LB  
Kilograms Quantity: 661.348811  
Density Number: 0  
Density Quantity: Not reported

Waste Managed Off Site: Y  
State Only Waste Code 1: Not reported  
State Only Waste Code 2: Not reported  
Report Managed On Site: 0  
KG Managed On Site: 0  
Generator Treatment Code: Not reported  
Permit By Rule Code: Not reported  
WCDE Residence Code: Not reported  
WCDH Origin Code: 1  
WCDE On Site Code: Not reported  
WCDB Code: W110  
Description: Purple Dragon Degreaser  
CORb Sequence Number: 156031  
Sequence Number: 3402356  
Mixed Radioactive Flag: False  
Designation Code: D  
Reported Quantity: 110  
Quantity Unit: GAL  
Kilograms Quantity: 374.220006  
Density Number: 7.5  
Density Quantity: PPG

Shipments Send:  
CORB Waste Sequence Number: 156031  
Waste Sequence Number: 3402355  
Sequence Number: 1976228  
Shipment Date: 2015-09-11 00:00:00  
Manifest Document ID: 008407581FLE  
Reported Quantity: 111  
Unit of Measure: LB  
Kilograms Quantity: 50.3496008  
Receiving EPAID: WAD981769110

Waste Sequence Number: 3402342  
Sequence Number: 1976207



Map ID  
Direction  
Distance  
Elevation

MAP FINDINGS

Site

Database(s)

EDR ID Number  
EPA ID Number

**J M MARTINAC SHIPBUILDING CORPORATION (Continued)**

**U001122318**

Shipment Date: 2015-09-11 00:00:00  
Manifest Document ID: 008407582FLE  
Reported Quantity: 5  
Unit of Measure: GAL  
Kilograms Quantity: 17.0100002  
Receiving EPAID: IDD073114654

Waste Sequence Number: 3402353  
Sequence Number: 1976226  
Shipment Date: 2015-11-18 00:00:00  
Manifest Document ID: 009103172FLE  
Reported Quantity: 267  
Unit of Measure: GAL  
Kilograms Quantity: 908.334015  
Receiving EPAID: WAD981769110

Waste Sequence Number: 3402334  
Sequence Number: 1976205  
Shipment Date: 2015-09-11 00:00:00  
Manifest Document ID: 008407582FLE  
Reported Quantity: 220  
Unit of Measure: GAL  
Kilograms Quantity: 748.440012  
Receiving EPAID: IDD073114654

Waste Sequence Number: 3402348  
Sequence Number: 1976218  
Shipment Date: 2015-09-11 00:00:00  
Manifest Document ID: 008407581FLE  
Reported Quantity: 8  
Unit of Measure: GAL  
Kilograms Quantity: 27.2160004  
Receiving EPAID: WAD981769110

Waste Sequence Number: 3402347  
Sequence Number: 1976216  
Shipment Date: 2015-09-11 00:00:00  
Manifest Document ID: 008407581FLE  
Reported Quantity: 165  
Unit of Measure: LB  
Kilograms Quantity: 74.8440012  
Receiving EPAID: WAD981769110

Waste Sequence Number: 3402347  
Sequence Number: 1976217  
Shipment Date: 2015-11-18 00:00:00  
Manifest Document ID: 009103172FLE  
Reported Quantity: 278  
Unit of Measure: LB  
Kilograms Quantity: 126.100802  
Receiving EPAID: WAD981769110

Waste Sequence Number: 3402351  
Sequence Number: 1976224  
Shipment Date: 2015-11-18 00:00:00  
Manifest Document ID: 009103172FLE  
Reported Quantity: 10



Map ID  
Direction  
Distance  
Elevation

MAP FINDINGS

Site

Database(s)

EDR ID Number  
EPA ID Number

**J M MARTINAC SHIPBUILDING CORPORATION (Continued)**

**U001122318**

Unit of Measure:	GAL
Kilograms Quantity:	34.0200005
Receiving EPAID:	WAD981769110
Waste Sequence Number:	3402344
Sequence Number:	1976214
Shipment Date:	2015-09-11 00:00:00
Mainfest Document ID:	008407582FLE
Reported Quantity:	200
Unit of Measure:	LB
Kilograms Quantity:	90.7200015
Receiving EPAID:	IDD073114654
Waste Sequence Number:	3402356
Sequence Number:	1976229
Shipment Date:	2015-09-11 00:00:00
Mainfest Document ID:	008407580FLE
Reported Quantity:	110
Unit of Measure:	GAL
Kilograms Quantity:	374.220006
Receiving EPAID:	UTD981552177
Waste Sequence Number:	3402354
Sequence Number:	1976227
Shipment Date:	2015-11-18 00:00:00
Mainfest Document ID:	009103172FLE
Reported Quantity:	1458
Unit of Measure:	LB
Kilograms Quantity:	661.348811
Receiving EPAID:	WAD981769110
Waste Stream Off Site Mgmt:	
Waste CORB Sequence Number:	156031
Waste Sequence Number:	3402351
Sequence Number:	897693
Received EPAID:	WAD981769110
Managed Quantity:	10
Kilogram Quantity:	34.0200005
Recycled Percentage:	0
Waste Management System Code:	H061
Waste Sequence Number:	3402344
Sequence Number:	897683
Received EPAID:	IDD073114654
Managed Quantity:	200
Kilogram Quantity:	90.7200015
Recycled Percentage:	0
Waste Management System Code:	H132
Waste Sequence Number:	3402348
Sequence Number:	897687
Received EPAID:	WAD981769110
Managed Quantity:	8
Kilogram Quantity:	27.2160004
Recycled Percentage:	0
Waste Management System Code:	H061



Map ID  
Direction  
Distance  
Elevation

MAP FINDINGS

Site

Database(s)

EDR ID Number  
EPA ID Number

**J M MARTINAC SHIPBUILDING CORPORATION (Continued)**

**U001122318**

Waste Sequence Number: 3402347  
Sequence Number: 897686  
Received EPAID: WAD981769110  
Managed Quantity: 443  
Kilogram Quantity: 200.944803  
Recycled Percentage: 0  
Waste Management System Code: H061

Waste Sequence Number: 3402356  
Sequence Number: 897706  
Received EPAID: UTD981552177  
Managed Quantity: 110  
Kilogram Quantity: 374.220006  
Recycled Percentage: 0  
Waste Management System Code: H040

Waste Sequence Number: 3402354  
Sequence Number: 897699  
Received EPAID: WAD981769110  
Managed Quantity: 1458  
Kilogram Quantity: 661.348811  
Recycled Percentage: 0  
Waste Management System Code: H061

Waste Sequence Number: 3402355  
Sequence Number: 897700  
Received EPAID: WAD981769110  
Managed Quantity: 111  
Kilogram Quantity: 50.3496008  
Recycled Percentage: 0  
Waste Management System Code: H141

Waste Sequence Number: 3402334  
Sequence Number: 897680  
Received EPAID: IDD073114654  
Managed Quantity: 220  
Kilogram Quantity: 748.440012  
Recycled Percentage: 0  
Waste Management System Code: H132

Waste Sequence Number: 3402345  
Sequence Number: 897684  
Received EPAID: IDD073114654  
Managed Quantity: 55  
Kilogram Quantity: 187.110003  
Recycled Percentage: 0  
Waste Management System Code: H132

Waste Sequence Number: 3402346  
Sequence Number: 897685  
Received EPAID: IDD073114654  
Managed Quantity: 55  
Kilogram Quantity: 187.110003  
Recycled Percentage: 0  
Waste Management System Code: H132

Waste Sequence Number: 3402349



Map ID  
Direction  
Distance  
Elevation

MAP FINDINGS

Site

Database(s)

EDR ID Number  
EPA ID Number

**J M MARTINAC SHIPBUILDING CORPORATION (Continued)**

**U001122318**

Sequence Number: 897688  
Received EPAID: WAD981769110  
Managed Quantity: 46  
Kilogram Quantity: 156.492002  
Recycled Percentage: 0  
Waste Management System Code: H061

Waste Stream Comments:

CORB Waste Sequence Number: 156031  
Comments: A-7 - removing spent/unused waste chemicals at closed facility  
Waste Sequence Number: 3402277  
Sequence Number: 1

Comments: Removing spent/unused chemicals at closed facility  
Waste Sequence Number: 3402334  
Sequence Number: 1

Comments: Removing spent & unused chemicals at a closed facility  
Waste Sequence Number: 3402342  
Sequence Number: 1

Comments: Removing spent & unused chemicals from a closed facility  
Waste Sequence Number: 3402343  
Sequence Number: 1

Comments: Removing spent & unused chemicals from a closed facility  
Waste Sequence Number: 3402344  
Sequence Number: 1

Comments: Removing spent & unused chemicals from closed facility  
Waste Sequence Number: 3402345  
Sequence Number: 1

Comments: Removing spent & unused chemicals from a closed facility  
Waste Sequence Number: 3402346  
Sequence Number: 1

Comments: Removing spent & unused chemicals from a closed facility  
Waste Sequence Number: 3402347  
Sequence Number: 1

Comments: Removing spent & unused chemicals from a closed facility  
Waste Sequence Number: 3402348  
Sequence Number: 1

Comments: A-7 Removing spent & unused chemicals from a closed facility A-8  
Organic lubricant  
Waste Sequence Number: 3402350  
Sequence Number: 1

Comments: Removing spent & unused chemicals from a closed facility  
Waste Sequence Number: 3402352  
Sequence Number: 1

Waste Stream EPA Code:

CORB Waste Sequence Number: 156031



Map ID  
Direction  
Distance  
Elevation

MAP FINDINGS

Site

Database(s)

EDR ID Number  
EPA ID Number

**J M MARTINAC SHIPBUILDING CORPORATION (Continued)**

**U001122318**

Waste Sequence Number: 3402342  
Sequence Number: 7831493  
WCDA Code: D002

Waste Sequence Number: 3402353  
Sequence Number: 7831599  
WCDA Code: D001

Waste Sequence Number: 3402343  
Sequence Number: 7831503  
WCDA Code: D002

Waste Sequence Number: 3402346  
Sequence Number: 7831512  
WCDA Code: D002

Waste Sequence Number: 3402349  
Sequence Number: 7831541  
WCDA Code: D001

Waste Sequence Number: 3402349  
Sequence Number: 7831542  
WCDA Code: U002

Waste Sequence Number: 3402347  
Sequence Number: 7831526  
WCDA Code: D001

Waste Sequence Number: 3402348  
Sequence Number: 7831533  
WCDA Code: D001

Waste Sequence Number: 3402348  
Sequence Number: 7831534  
WCDA Code: D008

Waste Sequence Number: 3402354  
Sequence Number: 7831627  
WCDA Code: D001

Waste Sequence Number: 3402356  
Sequence Number: 7831697  
WCDA Code: D002

Waste Stream Source Code:  
CORB Waste Sequence Number: 156031  
Waste Sequence Number: 3402351  
Sequence Number: 1  
WCDD Code: G01

Waste Sequence Number: 3402277  
Sequence Number: 1  
WCDD Code: G19

Waste Sequence Number: 3402334  
Sequence Number: 1  
WCDD Code: G19



Map ID  
Direction  
Distance  
Elevation

MAP FINDINGS

Site

Database(s)

EDR ID Number  
EPA ID Number

**J M MARTINAC SHIPBUILDING CORPORATION (Continued)**

**U001122318**

Waste Sequence Number: 3402342  
Sequence Number: 1  
WCDD Code: G19

Waste Sequence Number: 3402343  
Sequence Number: 1  
WCDD Code: G19

Waste Sequence Number: 3402344  
Sequence Number: 1  
WCDD Code: G19

Waste Sequence Number: 3402345  
Sequence Number: 1  
WCDD Code: G19

Waste Sequence Number: 3402346  
Sequence Number: 1  
WCDD Code: G19

Waste Sequence Number: 3402347  
Sequence Number: 1  
WCDD Code: G19

Waste Sequence Number: 3402348  
Sequence Number: 1  
WCDD Code: G19

Waste Sequence Number: 3402350  
Sequence Number: 1  
WCDD Code: G19

Name: JM MARTINAC SHIPBUILDING CORP  
Address: 401 E 15TH ST  
City,State,Zip: TACOMA, WA 98421-1699  
Facility Address 2: Not reported  
Facility ID: 1375  
EPA ID: WAD009253634  
NAICS: 336611  
State Waste Code Desc: Not reported  
Federal Waste Code Desc: D001, D035,F003, F005  
Form Comm: Not reported  
Data Year: 2013  
Permit by Rule: False  
Mailing Address 2: Not reported  
Treatment by Generator: False  
Mixed Radioactive Waste: False  
Importer of Hazardous Waste: False  
Immediate Recycler: False  
Treatment/Storage/Disposal/Recycling Facility: False  
Generator of Dangerous Fuel Waste: False  
Generator Marketing to Burner: False  
Other Marketers (i.e., blender, distributor, etc.): False  
Utility Boiler Burner: False  
Industry Boiler Burner: False  
Industrial Furnace: False



Map ID  
Direction  
Distance  
Elevation

MAP FINDINGS

Site

Database(s)

EDR ID Number  
EPA ID Number

**J M MARTINAC SHIPBUILDING CORPORATION (Continued)**

**U001122318**

Smelter Defferal:	False
Universal Waste:	Not reported
Off-Specification:	Not reported
LN Address 2:	Not reported
Tax Reg #:	278001638
Business Type:	Not reported
Mail Name:	JM Martinac Shipbuilding Corp
Mailing Address:	401 E 15TH ST
Mailing City,State,Zip:	TACOMA, WA 98421-1601
Legal Organization Name:	JM Martinac Shipbuilding Corp
Legal Organization Type:	Private
Legal Contact:	Joseph S Martinac Sr
Legal Address:	401 E 15TH ST
Legal Address 2:	Not reported
Legal City,State,Zip:	TACOMA, WA 98421-1601
Legal Phone Number:	(253)572-4005
Legal Effective Date:	06/26/1996
Land Organization Name:	JM Martinac Shipbuilding Corp
Land Organization Type:	Private
Land Contact:	Not reported
Land Address:	401 E 15TH ST
Land City,State,Zip:	TACOMA, WA 98421-1601
Land Phone Number:	(253)572-4005
Operator Organization Name:	Not reported
Operator Organization Type:	Private
Operator:	Joseph S Martinac Jr
Operator Address:	401 E 15TH ST
Operator Address 2:	Not reported
Operator City,State,Zip:	TACOMA, WA 98421-1601
Operator Phone Number:	(253)572-4005
Operator Effective Date:	06/26/1996
Site Contact:	Duane Anderson
Site Contact Address:	401 E 15TH ST
Contact City,State,Zip:	TACOMA, WA 98421-1601
Site Contact Phone Number:	(253)761-6741
Site Contact Email:	danderson@martinacship.com
Gen Status Code:	LQG
Monthly Generation:	True
Batch Generation:	False
One Time Generation:	False
Transport Own Waste:	False
Tranports Other Waste:	False
Recycler Onsite:	False
Transfer Facility:	False
Other Exemption:	Not reported
UW Battery Gen:	False
Used Oil Transporter:	False
Used Oil Transfer Facility:	False
Used Oil Processor:	False
Used Oil Refiner:	False
Used Oil Fuel Marketer Directs Shipments:	False
Used Oil Fuel Marketer Meets Specs:	False
Site Contact Address 2:	Not reported
Waste Stream Generated:	
Waste Managed Off Site:	Y
State Only Waste Code 1:	Not reported
State Only Waste Code 2:	Not reported



Map ID  
Direction  
Distance  
Elevation

MAP FINDINGS

Site

Database(s)

EDR ID Number  
EPA ID Number

**J M MARTINAC SHIPBUILDING CORPORATION (Continued)**

**U001122318**

Report Managed On Site: 0  
KG Managed On Site: 0  
Generator Treatment Code: Not reported  
Permit By Rule Code: Not reported  
WCDE Residence Code: Not reported  
WCDH Origin Code: 1  
WCDE On Site Code: Not reported  
WCDB Code: W604  
Description: SPENT PAINTS, STILLBOTTOMS  
CORb Sequence Number: 141332  
Sequence Number: 3219718  
Mixed Radioactive Flag: False  
Designation Code: D  
Reported Quantity: 550  
Quantity Unit: GAL  
Kilograms Quantity: 2080.66323  
Density Number: 8.33999999  
Density Quantity: PPG

Shipments Send:

CORB Waste Sequence Number: 141332  
Waste Sequence Number: 3219718  
Sequence Number: 1587438  
Shipment Date: 2013-01-14 00:00:00  
Manifest Document ID: 005628701FLE  
Reported Quantity: 110  
Unit of Measure: GAL  
Kilograms Quantity: 416.132647  
Receiving EPAID: NED981723513

Waste Sequence Number: 3219718  
Sequence Number: 1587439  
Shipment Date: 2013-02-11 00:00:00  
Manifest Document ID: 005568116FLE  
Reported Quantity: 110  
Unit of Measure: GAL  
Kilograms Quantity: 416.132647  
Receiving EPAID: NED981723513

Waste Sequence Number: 3219718  
Sequence Number: 1587440  
Shipment Date: 2013-04-22 00:00:00  
Manifest Document ID: 005564829FLE  
Reported Quantity: 110  
Unit of Measure: GAL  
Kilograms Quantity: 416.132647  
Receiving EPAID: NED981723513

Waste Sequence Number: 3219718  
Sequence Number: 1587441  
Shipment Date: 2013-06-10 00:00:00  
Manifest Document ID: 006548828FLE  
Reported Quantity: 110  
Unit of Measure: GAL  
Kilograms Quantity: 416.132647  
Receiving EPAID: NED981723513



Map ID  
Direction  
Distance  
Elevation

MAP FINDINGS

Site

Database(s)

EDR ID Number  
EPA ID Number

**J M MARTINAC SHIPBUILDING CORPORATION (Continued)**

**U001122318**

Waste Sequence Number: 3219718  
Sequence Number: 1587442  
Shipment Date: 2013-07-08 00:00:00  
Manifest Document ID: 006549025  
Reported Quantity: 110  
Unit of Measure: GAL  
Kilograms Quantity: 416.132647  
Receiving EPAID: NED981723513

Waste Stream Off Site Mgmt:  
Waste CORB Sequence Number: 141332  
Waste Sequence Number: 3219718  
Sequence Number: 774258  
Received EPAID: NED981723513  
Managed Quantity: 550  
Kilogram Quantity: 2080.66323  
Recycled Percentage: 0  
Waste Management System Code: H040

Waste Stream EPA Code:  
CORB Waste Sequence Number: 141332  
Waste Sequence Number: 3219718  
Sequence Number: 7112804  
WCDA Code: D001

Waste Sequence Number: 3219718  
Sequence Number: 7112805  
WCDA Code: D035

Waste Sequence Number: 3219718  
Sequence Number: 7112806  
WCDA Code: F003

Waste Sequence Number: 3219718  
Sequence Number: 7112807  
WCDA Code: F005

Waste Stream Source Code:  
CORB Waste Sequence Number: 141332  
Waste Sequence Number: 3219718  
Sequence Number: 1  
WCDD Code: G06

Name: JM MARTINAC SHIPBUILDING CORP  
Address: 401 E 15TH ST  
City,State,Zip: TACOMA, WA 98421-1699  
Facility Address 2: Not reported  
Facility ID: 1375  
EPA ID: WAD009253634  
NAICS: 336611  
State Waste Code Desc: Not reported  
Federal Waste Code Desc: Not reported  
Form Comm: Not reported  
Data Year: 2012  
Permit by Rule: False



Map ID  
Direction  
Distance  
Elevation

MAP FINDINGS

Site

Database(s)

EDR ID Number  
EPA ID Number

**J M MARTINAC SHIPBUILDING CORPORATION (Continued)**

**U001122318**

Mailing Address 2:	Not reported
Treatment by Generator:	False
Mixed Radioactive Waste:	False
Importer of Hazardous Waste:	False
Immediate Recycler:	False
Treatment/Storage/Disposal/Recycling Facility:	False
Generator of Dangerous Fuel Waste:	False
Generator Marketing to Burner:	False
Other Marketers (i.e., blender, distributor, etc.):	False
Utility Boiler Burner:	False
Industry Boiler Burner:	False
Industrial Furnace:	False
Smelter Defferal:	False
Universal Waste:	Not reported
Off-Specification:	Not reported
LN Address 2:	Not reported
Tax Reg #:	278001638
Business Type:	Not reported
Mail Name:	JM Martinac Shipbuilding Corp
Mailing Address:	401 E 15TH ST
Mailing City,State,Zip:	TACOMA, WA 98421-1601
Legal Organization Name:	JM Martinac Shipbuilding Corp
Legal Organization Type:	Private
Legal Contact:	Joseph S Martinac Sr
Legal Address:	401 E 15TH ST
Legal Address 2:	Not reported
Legal City,State,Zip:	TACOMA, WA 98421-1601
Legal Phone Number:	(253)572-4005
Legal Effective Date:	06/26/1996
Land Organization Name:	JM Martinac Shipbuilding Corp
Land Organization Type:	Private
Land Contact:	Not reported
Land Address:	401 E 15TH ST
Land City,State,Zip:	TACOMA, WA 98421-1601
Land Phone Number:	(253)572-4005
Operator Organization Name:	Not reported
Operator Organization Type:	Private
Operator:	Joseph S Martinac Jr
Operator Address:	401 E 15TH ST
Operator Address 2:	Not reported
Operator City,State,Zip:	TACOMA, WA 98421-1601
Operator Phone Number:	(253)572-4005
Operator Effective Date:	06/26/1996
Site Contact:	Duane Anderson
Site Contact Address:	401 E 15TH ST
Contact City,State,Zip:	TACOMA, WA 98421-1601
Site Contact Phone Number:	(253)761-6741
Site Contact Email:	danderson@martinacship.com
Gen Status Code:	LQG
Monthly Generation:	True
Batch Generation:	False
One Time Generation:	False
Transport Own Waste:	False
Tranports Other Waste:	False
Recycler Onsite:	False
Transfer Facility:	False
Other Exemption:	Not reported



Map ID  
Direction  
Distance  
Elevation

MAP FINDINGS

Site

Database(s)

EDR ID Number  
EPA ID Number

**J M MARTINAC SHIPBUILDING CORPORATION (Continued)**

**U001122318**

UW Battery Gen:	False
Used Oil Transporter:	False
Used Oil Transfer Facility:	False
Used Oil Processor:	False
Used Oil Refiner:	False
Used Oil Fuel Marketer Directs Shipments:	False
Used Oil Fuel Marketer Meets Specs:	False
Site Contact Address 2:	Not reported
Waste Stream Generated:	
Waste Managed Off Site:	Y
State Only Waste Code 1:	Not reported
State Only Waste Code 2:	Not reported
Report Managed On Site:	0
KG Managed On Site:	0
Generator Treatment Code:	Not reported
Permit By Rule Code:	Not reported
WCDE Residence Code:	Not reported
WCDH Origin Code:	1
WCDE On Site Code:	Not reported
WCDB Code:	W604
Description:	Spent Paints, Stillbottom
CORb Sequence Number:	137176
Sequence Number:	2670128
Mixed Radioactive Flag:	False
Designation Code:	D
Reported Quantity:	2550
Quantity Unit:	LB
Kilograms Quantity:	1156.68001
Density Number:	0
Density Quantity:	Not reported
Shipments Send:	
CORB Waste Sequence Number:	137176
Waste Sequence Number:	2670128
Sequence Number:	1381952
Shipment Date:	2012-04-30 00:00:00
Mainfest Document ID:	004468392FLE
Reported Quantity:	550
Unit of Measure:	LB
Kilograms Quantity:	249.480004
Receiving EPAID:	UTD981552177
Waste Sequence Number:	2670128
Sequence Number:	1381922
Shipment Date:	2012-02-13 00:00:00
Mainfest Document ID:	005272631FLE
Reported Quantity:	1000
Unit of Measure:	LB
Kilograms Quantity:	453.600007
Receiving EPAID:	UTD981552177
Waste Sequence Number:	2670128
Sequence Number:	1381953
Shipment Date:	2012-10-15 00:00:00
Mainfest Document ID:	005566920FLE
Reported Quantity:	1000



Map ID  
Direction  
Distance  
Elevation

MAP FINDINGS

Site

Database(s)

EDR ID Number  
EPA ID Number

**J M MARTINAC SHIPBUILDING CORPORATION (Continued)**

**U001122318**

Unit of Measure: LB  
Kilograms Quantity: 453.600007  
Receiving EPAID: UTD981552177

Waste Stream Off Site Mgmt:  
Waste CORB Sequence Number: 137176  
Waste Sequence Number: 2670128  
Sequence Number: 669701  
Received EPAID: UTD981552177  
Managed Quantity: 2550  
Kilogram Quantity: 1156.68001  
Recycled Percentage: 0  
Waste Management System Code: H040

Waste Stream EPA Code:  
CORB Waste Sequence Number: 137176  
Waste Sequence Number: 2670128  
Sequence Number: 5941710  
WCDA Code: D001

Waste Sequence Number: 2670128  
Sequence Number: 5941711  
WCDA Code: D035

Waste Sequence Number: 2670128  
Sequence Number: 5941712  
WCDA Code: F003

Waste Sequence Number: 2670128  
Sequence Number: 5941713  
WCDA Code: F005

Waste Stream Source Code:  
CORB Waste Sequence Number: 137176  
Waste Sequence Number: 2670128  
Sequence Number: 1  
WCDD Code: G06

Name: JM MARTINAC SHIPBUILDING CORP  
Address: 401 E 15TH ST  
City,State,Zip: TACOMA, WA 98421-1699  
Facility Address 2: Not reported  
Facility ID: 1375  
EPA ID: WAD009253634  
NAICS: 336611  
State Waste Code Desc: Not reported  
Federal Waste Code Desc: D001,D035,F003,F005  
Form Comm: Not reported  
Data Year: 2011  
Permit by Rule: False  
Mailing Address 2: Not reported  
Treatment by Generator: False  
Mixed Radioactive Waste: False  
Importer of Hazardous Waste: False  
Immediate Recycler: False



Map ID  
Direction  
Distance  
Elevation

MAP FINDINGS

Site

Database(s)

EDR ID Number  
EPA ID Number

**J M MARTINAC SHIPBUILDING CORPORATION (Continued)**

**U001122318**

Treatment/Storage/Disposal/Recycling Facility:	False
Generator of Dangerous Fuel Waste:	False
Generator Marketing to Burner:	False
Other Marketers (i.e., blender, distributor, etc.):	False
Utility Boiler Burner:	False
Industry Boiler Burner:	False
Industrial Furnace:	False
Smelter Defferal:	False
Universal Waste:	Not reported
Off-Specification:	Not reported
LN Address 2:	Not reported
Tax Reg #:	278001638
Business Type:	Not reported
Mail Name:	JM Martinac Shipbuilding Corp
Mailing Address:	401 E 15TH ST
Mailing City,State,Zip:	TACOMA, WA 98421-1601
Legal Organization Name:	JM Martinac Shipbuilding Corp
Legal Organization Type:	Private
Legal Contact:	Joseph S Martinac Sr
Legal Address:	401 E 15TH ST
Legal Address 2:	Not reported
Legal City,State,Zip:	TACOMA, WA 98421-1601
Legal Phone Number:	(253)572-4005
Legal Effective Date:	06/26/1996
Land Organization Name:	JM Martinac Shipbuilding Corp
Land Organization Type:	Private
Land Contact:	Not reported
Land Address:	401 E 15TH ST
Land City,State,Zip:	TACOMA, WA 98421-1601
Land Phone Number:	(253)572-4005
Operator Organization Name:	Not reported
Operator Organization Type:	Private
Operator:	Joseph S Martinac Jr
Operator Address:	401 E 15TH ST
Operator Address 2:	Not reported
Operator City,State,Zip:	TACOMA, WA 98421-1601
Operator Phone Number:	(253)572-4005
Operator Effective Date:	06/26/1996
Site Contact:	Duane Anderson
Site Contact Address:	401 E 15TH ST
Contact City,State,Zip:	TACOMA, WA 98421-1601
Site Contact Phone Number:	(253)761-6741
Site Contact Email:	danderson@martinacship.com
Gen Status Code:	LQG
Monthly Generation:	True
Batch Generation:	False
One Time Generation:	False
Transport Own Waste:	False
Tranports Other Waste:	False
Recycler Onsite:	False
Transfer Facility:	False
Other Exemption:	Not reported
UW Battery Gen:	False
Used Oil Transporter:	False
Used Oil Transfer Facility:	False
Used Oil Processor:	False
Used Oil Refiner:	False



Map ID  
Direction  
Distance  
Elevation

MAP FINDINGS

Site

Database(s)

EDR ID Number  
EPA ID Number

**J M MARTINAC SHIPBUILDING CORPORATION (Continued)**

**U001122318**

Used Oil Fuel Marketer Directs Shipments:	False
Used Oil Fuel Marketer Meets Specs:	False
Site Contact Address 2:	Not reported
Waste Stream Generated:	
Waste Managed Off Site:	Y
State Only Waste Code 1:	Not reported
State Only Waste Code 2:	Not reported
Report Managed On Site:	0
KG Managed On Site:	0
Generator Treatment Code:	Not reported
Permit By Rule Code:	Not reported
WCDE Residence Code:	Not reported
WCDH Origin Code:	1
WCDE On Site Code:	Not reported
WCDB Code:	W604
Description:	SPENT PAINTS, STILLBOTTOMS
CORb Sequence Number:	132447
Sequence Number:	2647893
Mixed Radioactive Flag:	False
Designation Code:	D
Reported Quantity:	440
Quantity Unit:	GAL
Kilograms Quantity:	1664.53058
Density Number:	8.33999999
Density Quantity:	PPG
Shipments Send:	
CORB Waste Sequence Number:	132447
Waste Sequence Number:	2647893
Sequence Number:	1304042
Shipment Date:	2011-06-21 00:00:00
Mainfest Document ID:	004764400FLE
Reported Quantity:	55
Unit of Measure:	GAL
Kilograms Quantity:	208.066323
Receiving EPAID:	NED981723513
Waste Sequence Number:	2647893
Sequence Number:	1304041
Shipment Date:	2011-03-11 00:00:00
Mainfest Document ID:	003465873FLE
Reported Quantity:	110
Unit of Measure:	GAL
Kilograms Quantity:	416.132647
Receiving EPAID:	NED981723513
Waste Sequence Number:	2647893
Sequence Number:	1304043
Shipment Date:	2011-10-04 00:00:00
Mainfest Document ID:	004795380FLE
Reported Quantity:	110
Unit of Measure:	GAL
Kilograms Quantity:	416.132647
Receiving EPAID:	NED981723513
Waste Sequence Number:	2647893



Map ID  
Direction  
Distance  
Elevation

MAP FINDINGS

Site

Database(s)

EDR ID Number  
EPA ID Number

**J M MARTINAC SHIPBUILDING CORPORATION (Continued)**

**U001122318**

Sequence Number: 1304044  
Shipment Date: 2011-12-19 00:00:00  
Manifest Document ID: 005272394FLE  
Reported Quantity: 165  
Unit of Measure: GAL  
Kilograms Quantity: 624.198970  
Receiving EPAID: NED981723513

Waste Stream Off Site Mgmt:  
Waste CORB Sequence Number: 132447  
Waste Sequence Number: 2647893  
Sequence Number: 643815  
Received EPAID: NED981723513  
Managed Quantity: 440  
Kilogram Quantity: 1664.53058  
Recycled Percentage: 0  
Waste Management System Code: H040

Waste Stream EPA Code:  
CORB Waste Sequence Number: 132447  
Waste Sequence Number: 2647893  
Sequence Number: 5804652  
WCDA Code: D001

Waste Sequence Number: 2647893  
Sequence Number: 5804653  
WCDA Code: D035

Waste Sequence Number: 2647893  
Sequence Number: 5804654  
WCDA Code: F003

Waste Sequence Number: 2647893  
Sequence Number: 5804655  
WCDA Code: F005

Name: JM MARTINAC SHIPBUILDING CORP  
Address: 401 E 15TH ST  
City,State,Zip: TACOMA, WA 98421-1699  
Facility Address 2: Not reported  
Facility ID: 1375  
EPA ID: WAD009253634  
NAICS: 336611  
State Waste Code Desc: Not reported  
Federal Waste Code Desc: D001, D035, F003, F005  
Form Comm: Not reported  
Data Year: 2010  
Permit by Rule: False  
Mailing Address 2: Not reported  
Treatment by Generator: False  
Mixed Radioactive Waste: False  
Importer of Hazardous Waste: False  
Immediate Recycler: False  
Treatment/Storage/Disposal/Recycling Facility: False  
Generator of Dangerous Fuel Waste: False



Map ID  
Direction  
Distance  
Elevation

MAP FINDINGS

Site

Database(s)

EDR ID Number  
EPA ID Number

**J M MARTINAC SHIPBUILDING CORPORATION (Continued)**

**U001122318**

Generator Marketing to Burner:	False
Other Marketers (i.e., blender, distributor, etc.):	False
Utility Boiler Burner:	False
Industry Boiler Burner:	False
Industrial Furnace:	False
Smelter Defferal:	False
Universal Waste:	Not reported
Off-Specification:	Not reported
LN Address 2:	Not reported
Tax Reg #:	278001638
Business Type:	Not reported
Mail Name:	JM Martinac Shipbuilding Corp
Mailing Address:	401 E 15TH ST
Mailing City,State,Zip:	TACOMA, WA 98421-1601
Legal Organization Name:	JM Martinac Shipbuilding Corp
Legal Organization Type:	Private
Legal Contact:	Joseph S Martinac Sr
Legal Address:	401 E 15TH ST
Legal Address 2:	Not reported
Legal City,State,Zip:	TACOMA, WA 98421-1601
Legal Phone Number:	(253)572-4005
Legal Effective Date:	06/26/1996
Land Organization Name:	JM Martinac Shipbuilding Corp
Land Organization Type:	Private
Land Contact:	Not reported
Land Address:	401 E 15TH ST
Land City,State,Zip:	TACOMA, WA 98421-1601
Land Phone Number:	(253)572-4005
Operator Organization Name:	Not reported
Operator Organization Type:	Private
Operator:	Joseph S Martinac Jr
Operator Address:	401 E 15TH ST
Operator Address 2:	Not reported
Operator City,State,Zip:	TACOMA, WA 98421-1601
Operator Phone Number:	(253)572-4005
Operator Effective Date:	06/26/1996
Site Contact:	Duane Anderson
Site Contact Address:	401 E 15TH ST
Contact City,State,Zip:	TACOMA, WA 98421-1601
Site Contact Phone Number:	(253)761-6741
Site Contact Email:	danderson@martinacship.com
Gen Status Code:	LQG
Monthly Generation:	True
Batch Generation:	False
One Time Generation:	False
Transport Own Waste:	False
Tranports Other Waste:	False
Recycler Onsite:	False
Transfer Facility:	False
Other Exemption:	Not reported
UW Battery Gen:	False
Used Oil Transporter:	False
Used Oil Transfer Facility:	False
Used Oil Processor:	False
Used Oil Refiner:	False
Used Oil Fuel Marketer Directs Shipments:	False
Used Oil Fuel Marketer Meets Specs:	False



Map ID  
Direction  
Distance  
Elevation

MAP FINDINGS

Site

Database(s)

EDR ID Number  
EPA ID Number

**J M MARTINAC SHIPBUILDING CORPORATION (Continued)**

**U001122318**

Site Contact Address 2:	Not reported
Waste Stream Generated:	
Waste Managed Off Site:	Y
State Only Waste Code 1:	Not reported
State Only Waste Code 2:	Not reported
Report Managed On Site:	0
KG Managed On Site:	0
Generator Treatment Code:	Not reported
Permit By Rule Code:	Not reported
WCDE Residence Code:	Not reported
WCDH Origin Code:	1
WCDE On Site Code:	Not reported
WCDB Code:	W604
Description:	Spent Paint, Stillbottoms
CORB Sequence Number:	126619
Sequence Number:	2392033
Mixed Radioactive Flag:	False
Designation Code:	D
Reported Quantity:	660
Quantity Unit:	GAL
Kilograms Quantity:	2496.7958829448894
Density Number:	8.339999999999999
Density Quantity:	PPG
Shipments Send:	
CORB Waste Sequence Number:	126619
Waste Sequence Number:	2392033
Sequence Number:	1134713
Shipment Date:	8/16/2010
Mainfest Document ID:	003448328
Reported Quantity:	110
Unit of Measure:	GAL
Kilograms Quantity:	416.132647157482
Receiving EPAID:	WAD981769110
Waste Sequence Number:	2392033
Sequence Number:	1134712
Shipment Date:	5/17/2010
Mainfest Document ID:	002603647
Reported Quantity:	110
Unit of Measure:	GAL
Kilograms Quantity:	416.132647157482
Receiving EPAID:	UTD981552177
Waste Sequence Number:	2392033
Sequence Number:	1134715
Shipment Date:	12/7/2010
Mainfest Document ID:	003447683
Reported Quantity:	110
Unit of Measure:	GAL
Kilograms Quantity:	416.132647157482
Receiving EPAID:	WAD981769110
Waste Sequence Number:	2392033
Sequence Number:	1134711
Shipment Date:	3/15/2010



Map ID  
Direction  
Distance  
Elevation

MAP FINDINGS

Site

Database(s)

EDR ID Number  
EPA ID Number

**J M MARTINAC SHIPBUILDING CORPORATION (Continued)**

**U001122318**

Mainfest Document ID: 002936034  
Reported Quantity: 165  
Unit of Measure: GAL  
Kilograms Quantity: 624.198970736222  
Receiving EPAID: UTD981552177

Waste Sequence Number: 2392033  
Sequence Number: 1134714  
Shipment Date: 10/8/2010  
Mainfest Document ID: 003454763  
Reported Quantity: 165  
Unit of Measure: GAL  
Kilograms Quantity: 624.198970736222  
Receiving EPAID: WAD981769110

Waste Stream Off Site Mgmt:  
Waste CORB Sequence Number: 126619  
Waste Sequence Number: 2392033  
Sequence Number: 575862  
Received EPAID: UTD981552177  
Managed Quantity: 275  
Kilogram Quantity: 1040.3316178937039  
Recycled Percentage: 0  
Waste Management System Code: H040

Waste Sequence Number: 2392033  
Sequence Number: 575863  
Received EPAID: WAD981769110  
Managed Quantity: 385  
Kilogram Quantity: 1456.4642650511855  
Recycled Percentage: 0  
Waste Management System Code: H141

Waste Stream EPA Code:  
CORB Waste Sequence Number: 126619  
Waste Sequence Number: 2392033  
Sequence Number: 5190330  
WCDA Code: F003

Waste Sequence Number: 2392033  
Sequence Number: 5190331  
WCDA Code: F005

Waste Sequence Number: 2392033  
Sequence Number: 5190328  
WCDA Code: D001

Waste Sequence Number: 2392033  
Sequence Number: 5190329  
WCDA Code: D035

Waste Stream Source Code:  
CORB Waste Sequence Number: 126619  
Waste Sequence Number: 2392033  
Sequence Number: 1  
WCDD Code: G06



Map ID  
Direction  
Distance  
Elevation

MAP FINDINGS

Site

Database(s)

EDR ID Number  
EPA ID Number

**J M MARTINAC SHIPBUILDING CORPORATION (Continued)**

**U001122318**

Name: JM MARTINAC SHIPBUILDING CORP  
Address: 401 E 15TH ST  
City,State,Zip: TACOMA, WA 98421-1699  
Facility Address 2: Not reported  
Facility ID: 1375  
EPA ID: WAD009253634  
NAICS: 336611  
State Waste Code Desc: Not reported  
Federal Waste Code Desc: D001, D035, F003, F005  
Form Comm: Not reported  
Data Year: 2009  
Permit by Rule: False  
Mailing Address 2: Not reported  
Treatment by Generator: False  
Mixed Radioactive Waste: False  
Importer of Hazardous Waste: False  
Immediate Recycler: False  
Treatment/Storage/Disposal/Recycling Facility: False  
Generator of Dangerous Fuel Waste: False  
Generator Marketing to Burner: False  
Other Marketers (i.e., blender, distributor, etc.): False  
Utility Boiler Burner: False  
Industry Boiler Burner: False  
Industrial Furnace: False  
Smelter Defferal: False  
Universal Waste: Not reported  
Off-Specification: Not reported  
LN Address 2: Not reported  
Tax Reg #: 278001638  
Business Type: Not reported  
Mail Name: JM Martinac Shipbuilding Corp  
Mailing Address: 401 E 15TH ST  
Mailing City,State,Zip: TACOMA, WA 98421-1601  
Legal Organization Name: JM Martinac Shipbuilding Corp  
Legal Organization Type: Private  
Legal Contact: Joseph S Martinac Sr  
Legal Address: 401 E 15TH ST  
Legal Address 2: Not reported  
Legal City,State,Zip: TACOMA, WA 98421-1601  
Legal Phone Number: (253)572-4005  
Legal Effective Date: 06/26/1996  
Land Organization Name: JM Martinac Shipbuilding Corp  
Land Organization Type: Private  
Land Contact: Not reported  
Land Address: 401 E 15TH ST  
Land City,State,Zip: TACOMA, WA 98421-1601  
Land Phone Number: (253)572-4005  
Operator Organization Name: Not reported  
Operator Organization Type: Private  
Operator: Joseph S Martinac Jr  
Operator Address: 401 E 15TH ST  
Operator Address 2: Not reported  
Operator City,State,Zip: TACOMA, WA 98421-1601  
Operator Phone Number: (253)572-4005  
Operator Effective Date: 06/26/1996  
Site Contact: Duane Anderson  
Site Contact Address: 401 E 15TH ST



Map ID  
Direction  
Distance  
Elevation

MAP FINDINGS

Site

Database(s)

EDR ID Number  
EPA ID Number

**J M MARTINAC SHIPBUILDING CORPORATION (Continued)**

**U001122318**

Contact City,State,Zip:	TACOMA, WA 98421-1601
Site Contact Phone Number:	(253)761-6741
Site Contact Email:	danderson@martinacship.com
Gen Status Code:	MQG
Monthly Generation:	True
Batch Generation:	False
One Time Generation:	False
Transport Own Waste:	False
Tranports Other Waste:	False
Recycler Onsite:	False
Transfer Facility:	False
Other Exemption:	Not reported
UW Battery Gen:	False
Used Oil Transporter:	False
Used Oil Transfer Facility:	False
Used Oil Processor:	False
Used Oil Refiner:	False
Used Oil Fuel Marketer Directs Shipments:	False
Used Oil Fuel Marketer Meets Specs:	False
Site Contact Address 2:	Not reported
Waste Stream Generated:	
Waste Managed Off Site:	Y
State Only Waste Code 1:	WT02
State Only Waste Code 2:	Not reported
Report Managed On Site:	0
KG Managed On Site:	0
Generator Treatment Code:	Not reported
Permit By Rule Code:	Not reported
WCDE Residence Code:	Not reported
WCDH Origin Code:	1
WCDE On Site Code:	Not reported
WCDB Code:	W604
Description:	SPENT PAINT, STILLBOTTOMS
CORb Sequence Number:	120112
Sequence Number:	2009866
Mixed Radioactive Flag:	False
Designation Code:	D
Reported Quantity:	1320
Quantity Unit:	GAL
Kilograms Quantity:	4993.5917658897788
Density Number:	8.339999999999999
Density Quantity:	PPG
Waste Stream Off Site Mgmt:	
Waste CORB Sequence Number:	120112
Waste Sequence Number:	2009866
Sequence Number:	493455
Received EPAID:	UTD981552177
Managed Quantity:	1320
Kilogram Quantity:	4993.5917658897788
Recycled Percentage:	Not reported
Waste Management System Code:	H040
Waste Stream EPA Code:	
CORB Waste Sequence Number:	120112
Waste Sequence Number:	2009866



Map ID  
Direction  
Distance  
Elevation

MAP FINDINGS

Site

Database(s)

EDR ID Number  
EPA ID Number

**J M MARTINAC SHIPBUILDING CORPORATION (Continued)**

**U001122318**

Sequence Number: 4322245  
WCDA Code: F003

Waste Sequence Number: 2009866  
Sequence Number: 4322244  
WCDA Code: D035

Waste Sequence Number: 2009866  
Sequence Number: 4322246  
WCDA Code: F005

Waste Sequence Number: 2009866  
Sequence Number: 4322243  
WCDA Code: D001

Waste Stream Source Code:  
CORB Waste Sequence Number: 120112  
Waste Sequence Number: 2009866  
Sequence Number: 1  
WCDD Code: G24

Name: JM MARTINAC SHIPBUILDING CORP  
Address: 401 E 15TH ST  
City,State,Zip: TACOMA, WA 98421-1699  
Facility Address 2: Not reported  
Facility ID: 1375  
EPA ID: WAD009253634  
NAICS: 336611  
State Waste Code Desc: Not reported  
Federal Waste Code Desc: D001, D035, F003, F005  
Form Comm: Not reported  
Data Year: 2008  
Permit by Rule: False  
Mailing Address 2: Not reported  
Treatment by Generator: False  
Mixed Radioactive Waste: False  
Importer of Hazardous Waste: False  
Immediate Recycler: False  
Treatment/Storage/Disposal/Recycling Facility: False  
Generator of Dangerous Fuel Waste: False  
Generator Marketing to Burner: False  
Other Marketers (i.e., blender, distributor, etc.): False  
Utility Boiler Burner: False  
Industry Boiler Burner: False  
Industrial Furnace: False  
Smelter Defferal: False  
Universal Waste: Not reported  
Off-Specification: Not reported  
LN Address 2: Not reported  
Tax Reg #: 278001638  
Business Type: Not reported  
Mail Name: JM Martinac Shipbuilding Corp  
Mailing Address: 401 E 15TH ST  
Mailing City,State,Zip: TACOMA, WA 98421-1601  
Legal Organization Name: JM Martinac Shipbuilding Corp  
Legal Organization Type: Private



Map ID  
Direction  
Distance  
Elevation

MAP FINDINGS

Site

Database(s)

EDR ID Number  
EPA ID Number

**J M MARTINAC SHIPBUILDING CORPORATION (Continued)**

**U001122318**

Legal Contact:	Joseph S Martinac Sr
Legal Address:	401 E 15TH ST
Legal Address 2:	Not reported
Legal City,State,Zip:	TACOMA, WA 98421-1601
Legal Phone Number:	(253)572-4005
Legal Effective Date:	06/26/1996
Land Organization Name:	JM Martinac Shipbuilding Corp
Land Organization Type:	Private
Land Contact:	Not reported
Land Address:	401 E 15TH ST
Land City,State,Zip:	TACOMA, WA 98421-1601
Land Phone Number:	(253)572-4005
Operator Organization Name:	Not reported
Operator Organization Type:	Private
Operator:	Joseph S Martinac Jr
Operator Address:	401 E 15TH ST
Operator Address 2:	Not reported
Operator City,State,Zip:	TACOMA, WA 98421-1601
Operator Phone Number:	(253)572-4005
Operator Effective Date:	06/26/1996
Site Contact:	Duane Anderson
Site Contact Address:	401 E 15TH ST
Contact City,State,Zip:	TACOMA, WA 98421-1601
Site Contact Phone Number:	(253)761-6741
Site Contact Email:	danderson@martinacship.com
Gen Status Code:	MQG
Monthly Generation:	True
Batch Generation:	False
One Time Generation:	False
Transport Own Waste:	False
Tranports Other Waste:	False
Recycler Onsite:	False
Transfer Facility:	False
Other Exemption:	Not reported
UW Battery Gen:	False
Used Oil Transporter:	False
Used Oil Transfer Facility:	False
Used Oil Processor:	False
Used Oil Refiner:	False
Used Oil Fuel Marketer Directs Shipments:	False
Used Oil Fuel Marketer Meets Specs:	False
Site Contact Address 2:	Not reported
Waste Stream Generated:	
Waste Managed Off Site:	Y
State Only Waste Code 1:	Not reported
State Only Waste Code 2:	Not reported
Report Managed On Site:	0
KG Managed On Site:	0
Generator Treatment Code:	Not reported
Permit By Rule Code:	Not reported
WCDE Residence Code:	Not reported
WCDH Origin Code:	1
WCDE On Site Code:	Not reported
WCDB Code:	W604
Description:	spent paints, stillbottoms
CORb Sequence Number:	114185
Sequence Number:	1841267



Map ID  
Direction  
Distance  
Elevation

MAP FINDINGS

Site

Database(s)

EDR ID Number  
EPA ID Number

**J M MARTINAC SHIPBUILDING CORPORATION (Continued)**

**U001122318**

Mixed Radioactive Flag: False  
Designation Code: D  
Reported Quantity: 715  
Quantity Unit: GAL  
Kilograms Quantity: 2704.86220652363  
Density Number: 8.339999999999999  
Density Quantity: PPG

Waste Stream Off Site Mgmt:  
Waste CORB Sequence Number: 114185  
Waste Sequence Number: 1841267  
Sequence Number: 434561  
Received EPAID: UTD981552177  
Managed Quantity: 715  
Kilogram Quantity: 2704.86220652363  
Recycled Percentage: Not reported  
Waste Management System Code: H040

Waste Stream EPA Code:  
CORB Waste Sequence Number: 114185  
Waste Sequence Number: 1841267  
Sequence Number: 3879865  
WCDA Code: D001

Waste Sequence Number: 1841267  
Sequence Number: 3879866  
WCDA Code: D035

Waste Sequence Number: 1841267  
Sequence Number: 3879867  
WCDA Code: F003

Waste Sequence Number: 1841267  
Sequence Number: 3879868  
WCDA Code: F005

Waste Stream Source Code:  
CORB Waste Sequence Number: 114185  
Waste Sequence Number: 1841267  
Sequence Number: 1  
WCDD Code: G06

Name: JM MARTINAC SHIPBUILDING CORP  
Address: 401 E 15TH ST  
City,State,Zip: TACOMA, WA 98421-1699  
Facility Address 2: Not reported  
Facility ID: 1375  
EPA ID: WAD009253634  
NAICS: 336611  
State Waste Code Desc: Not reported  
Federal Waste Code Desc: Not reported  
Form Comm: Not reported  
Data Year: Not reported  
Permit by Rule: F  
Mailing Address 2: Not reported



Map ID  
Direction  
Distance  
Elevation

MAP FINDINGS

Site

Database(s)

EDR ID Number  
EPA ID Number

**J M MARTINAC SHIPBUILDING CORPORATION (Continued)**

**U001122318**

Treatment by Generator:	F
Mixed Radioactive Waste:	F
Importer of Hazardous Waste:	F
Immediate Recycler:	F
Treatment/Storage/Disposal/Recycling Facility:	F
Generator of Dangerous Fuel Waste:	F
Generator Marketing to Burner:	F
Other Marketers (i.e., blender, distributor, etc.):	F
Utility Boiler Burner:	F
Industry Boiler Burner:	F
Industrial Furnace:	F
Smelter Defferal:	F
Universal Waste:	Not reported
Off-Specification:	Not reported
LN Address 2:	Not reported
Tax Reg #:	278001638
Business Type:	Not reported
Mail Name:	JM Martinac Shipbuilding Corp
Mailing Address:	401 E 15TH ST
Mailing City,State,Zip:	TACOMA, WA 98421-1601
Legal Organization Name:	JM Martinac Shipbuilding Corp
Legal Organization Type:	Private
Legal Contact:	Joseph S Martinac Sr
Legal Address:	401 E 15TH ST
Legal Address 2:	Not reported
Legal City,State,Zip:	TACOMA, WA 98421-1601
Legal Phone Number:	(253)572-4005
Legal Effective Date:	06/26/1996
Land Organization Name:	JM Martinac Shipbuilding Corp
Land Organization Type:	Private
Land Contact:	Not reported
Land Address:	401 E 15TH ST
Land City,State,Zip:	TACOMA, WA 98421-1601
Land Phone Number:	(253)572-4005
Operator Organization Name:	Not reported
Operator Organization Type:	Private
Operator:	Joseph S Martinac Sr
Operator Address:	401 E 15TH ST
Operator Address 2:	Not reported
Operator City,State,Zip:	TACOMA, WA 98421-1601
Operator Phone Number:	(253)572-4005
Operator Effective Date:	06/26/1996
Site Contact:	Joe Marinac Jr
Site Contact Address:	401 E 15TH ST
Contact City,State,Zip:	TACOMA, WA 98421-1601
Site Contact Phone Number:	253572-4005
Site Contact Email:	jmartinac@martinacship.com
Gen Status Code:	SQG
Monthly Generation:	F
Batch Generation:	F
One Time Generation:	F
Transport Own Waste:	F
Tranports Other Waste:	F
Recycler Onsite:	F
Transfer Facility:	F
Other Exemption:	Not reported
UW Battery Gen:	F



Map ID  
Direction  
Distance  
Elevation

MAP FINDINGS

Site

Database(s)

EDR ID Number  
EPA ID Number

**J M MARTINAC SHIPBUILDING CORPORATION (Continued)**

**U001122318**

Used Oil Transporter: F  
Used Oil Transfer Facility: F  
Used Oil Processor: F  
Used Oil Refiner: F  
Used Oil Fuel Marketer Directs Shipments: F  
Used Oil Fuel Marketer Meets Specs: F  
Site Contact Address 2: Not reported

[Click this hyperlink](#) while viewing on your computer to access  
1 additional WA MANIFEST: record(s) in the EDR Site Report.

**BV306**  
**East**  
**1/2-1**  
**0.741 mi.**  
**3912 ft.**  
**Relative:**  
**Lower**  
**Actual:**  
**19 ft.**

**SUNNEN CRANE CO INC**  
**2323 E Q ST**  
**TACOMA, WA 98371**  
**Site 1 of 3 in cluster BV**

**WA HSL**  
**WA CSCSL**  
**WA LUST**  
**WA UST**  
**WA ICR**  
**WA ALLSITES**  
**U003750417**  
**N/A**

HSL:  
Name: SUNNEN CRANE SERVICE  
Address: Not reported  
City,State,Zip: TACOMA, WA  
edr\_fstat: WA  
edr\_fzip: Not reported  
edr\_fcnty: PIERCE  
edr\_zip: Not reported  
**Facility Type: Hazardous Sites List**  
Facility Status: Cleanup Started  
FSID Number: 61656248  
Rank: 3  
Region: SW  
EDR Link ID: 61656248  
Region Decode: SOUTHWEST REGIONAL OFFICE

CSCSL:  
Name: SUNNEN CRANE SERVICE  
Address: 2323 E Q ST  
City,State,Zip: TACOMA, WA 98371  
Facility ID: 61656248  
Region: Southwest  
Lat/Long: 47.242139654355 / -122.4088180602  
Clean Up Siteid: 9894  
Site Status: Cleanup Started  
Contaminant Name: Petroleum-Other  
Alternate Site Names: SUNNEN CRANE CO INC  
Site Rank: 3 - Moderate Risk  
Has Institutional Control: Not reported  
Past VCP: Not reported  
Current VCP: Not reported  
Ground Water: Not reported  
Surface Water: Not reported  
Soil: Confirmed Above Cleanup Levels  
Sediment: Not reported  
Air: Not reported  
Bedrock: Not reported  
Responsible Unit: Southwest



Map ID  
Direction  
Distance  
Elevation

MAP FINDINGS

Site

Database(s)

EDR ID Number  
EPA ID Number

**SUNNEN CRANE CO INC (Continued)**

**U003750417**

**LUST:**

Name: SUNNEN CRANE SERVICE  
Address: 2323 E Q ST  
City,State,Zip: TACOMA, WA 98371  
Facility ID: 61656248  
Lust Status Type: LUST - Cleanup Started  
Cleanup Site ID: 9894  
Cleanup Unit Type: Upland  
Process Type: Independent Action  
Cleanup Unit Name: SUNNEN CRANE CO INC  
Response Section: Southwest  
Release Date: 01/22/2001  
Lust Date: 05/01/2001  
Region: Southwest  
Lust ID: 5627  
UST ID: 508097  
Contaminant Name: Petroleum-Other  
Ground Water: Not reported  
Surface Water: Not reported  
Soil: Confirmed Above Cleanup Levels  
Sediment: Not reported  
Air: Not reported  
Bedrock: Not reported  
Lat/Long: 47.2421396 / -122.40881

**UST:**

Name: SUNNEN CRANE CO INC  
Address: 2323 E Q ST  
City: TACOMA  
Zip: 98371  
Facility ID: 61656248  
Site Id: 508097  
UBI: Not reported  
Phone Number: Not reported  
Decimal Latitude: 47.2421396543553  
Decimal Longitude: -122.408818060233

Tank Name: 1  
Tag Number: Not reported  
Tank Status: Closed in Place  
Tank Status Date: 01/23/2001  
Tank Install Date: 01/01/1982  
Tank Closure Date: Not reported  
Capacity Range: Not reported  
Tank Permit Expiration Date: Not reported  
Tank Upgrade Date: Not reported  
Tank Spill Prevention: Not reported  
Tank Overfill Prevention: Not reported  
Tank Material: Steel  
Tank Construction: Single Wall Tank  
Tank Tightness Test: Not reported  
Tank Corrosion Protection: Not reported  
Tank Manifold: Not reported  
Tank Release Detection: Not reported  
Tank SFC Type: Not reported  
Pipe Material: Not reported



Map ID  
Direction  
Distance  
Elevation

MAP FINDINGS

Site

Database(s)

EDR ID Number  
EPA ID Number

**SUNNEN CRANE CO INC (Continued)**

**U003750417**

Pipe Construction: Not reported  
Pipe Primary Release Detection: Not reported  
Pipe Second Release Detection: Not reported  
Pipe Corrosion Protection: Not reported  
Pipe Pumping System: Not reported  
Responsible Unit: Southwest  
Dispenser/Pump SFC Type: Not reported

ICR:

Date Ecology Received Report: 01/22/01  
Contaminants Found at Site: Petroleum products  
Media Contaminated: Soil  
Waste Management: Tank  
Region: South Western  
Type of Report Ecology Received: Interim cleanup report  
Site Register Issue: 98-32  
County Code: 27  
Contact: Not reported  
Report Title: Site Characterization Report

ALLSITES:

Name: TRIAD MACHINERY  
Facility Id: 13185  
  
Name: SUNNEN CRANE CO INC  
Facility Id: 61656248

**307**  
**SSW**  
**1/2-1**  
**0.742 mi.**  
**3917 ft.**

**35TH ST LANDFILL CITY FILL**  
**S 35TH ST & PACIFIC AVE**  
**TACOMA, WA 98418**

**WA CSCSL**  
**WA ALLSITES**  
**FINDS**

**1008919432**  
**N/A**

**Relative:**  
**Higher**

**Actual:**  
**304 ft.**

CSCSL:  
Name: 35TH ST LANDFILL CITY FILL  
Address: S 35TH ST & PACIFIC AVE  
City,State,Zip: TACOMA, WA 98418  
Facility ID: 5774537  
Region: Southwest  
Lat/Long: 47.229322 / -122.432822  
Clean Up Siteid: 341  
Site Status: Cleanup Started  
Contaminant Name: Arsenic  
Alternate Site Names: Not reported  
Site Rank: Not reported  
Has Institutional Control: Not reported  
Past VCP: True  
Current VCP: Not reported  
Ground Water: Suspected  
Surface Water: Confirmed Above Cleanup Levels  
Soil: Confirmed Above Cleanup Levels  
Sediment: Not reported  
Air: Not reported  
Bedrock: Not reported  
Responsible Unit: Southwest  
  
Name: 35TH ST LANDFILL CITY FILL



Map ID  
Direction  
Distance  
Elevation

MAP FINDINGS

Site

Database(s)

EDR ID Number  
EPA ID Number

**35TH ST LANDFILL CITY FILL (Continued)**

**1008919432**

Address: S 35TH ST & PACIFIC AVE  
City,State,Zip: TACOMA, WA 98418  
Facility ID: 5774537  
Region: Southwest  
Lat/Long: 47.229322 / -122.432822  
Clean Up Siteid: 341  
Site Status: Cleanup Started  
Contaminant Name: Metals Priority Pollutants  
Alternate Site Names: Not reported  
Site Rank: Not reported  
Has Institutional Control: Not reported  
Past VCP: True  
Current VCP: Not reported  
Ground Water: Suspected  
Surface Water: Suspected  
Soil: Confirmed Above Cleanup Levels  
Sediment: Not reported  
Air: Not reported  
Bedrock: Not reported  
Responsible Unit: Southwest

Name: 35TH ST LANDFILL CITY FILL  
Address: S 35TH ST & PACIFIC AVE  
City,State,Zip: TACOMA, WA 98418  
Facility ID: 5774537  
Region: Southwest  
Lat/Long: 47.229322 / -122.432822  
Clean Up Siteid: 341  
Site Status: Cleanup Started  
Contaminant Name: Petroleum Products-Unspecified  
Alternate Site Names: Not reported  
Site Rank: Not reported  
Has Institutional Control: Not reported  
Past VCP: True  
Current VCP: Not reported  
Ground Water: Suspected  
Surface Water: Suspected  
Soil: Suspected  
Sediment: Not reported  
Air: Not reported  
Bedrock: Not reported  
Responsible Unit: Southwest

Name: 35TH ST LANDFILL CITY FILL  
Address: S 35TH ST & PACIFIC AVE  
City,State,Zip: TACOMA, WA 98418  
Facility ID: 5774537  
Region: Southwest  
Lat/Long: 47.229322 / -122.432822  
Clean Up Siteid: 341  
Site Status: Cleanup Started  
Contaminant Name: Polycyclic Aromatic Hydrocarbons  
Alternate Site Names: Not reported  
Site Rank: Not reported  
Has Institutional Control: Not reported  
Past VCP: True  
Current VCP: Not reported



Map ID  
Direction  
Distance  
Elevation

MAP FINDINGS

Site

Database(s)

EDR ID Number  
EPA ID Number

**35TH ST LANDFILL CITY FILL (Continued)**

**1008919432**

Ground Water: Suspected  
Surface Water: Confirmed Above Cleanup Levels  
Soil: Suspected  
Sediment: Not reported  
Air: Not reported  
Bedrock: Not reported  
Responsible Unit: Southwest

**ALLSITES:**

Name: 35TH ST LANDFILL CITY FILL  
Facility Id: 5774537

**FINDS:**

Registry ID: 110022928162

[Click Here:](#)

**Environmental Interest/Information System:**

Washington Facility / Site Identification System (WA-FSIS) provides a means to query and display data maintained by the Washington Department of Ecology. This system contains key information for each facility/site that is currently, or has been, of interest to the Air Quality, Dam Safety, Hazardous Waste, Toxics Cleanup, and Water Quality Programs.

[Click this hyperlink](#) while viewing on your computer to access additional FINDS: detail in the EDR Site Report.

**308  
NW  
1/2-1  
0.743 mi.  
3921 ft.**

**TACOMA CITY CONVENTION CTR GARAGE  
1500 BROADWAY  
TACOMA, WA 98402**

**WA HSL  
WA CSCSL  
WA ALLSITES  
FINDS**

**1011266136  
N/A**

**Relative:  
Higher  
Actual:  
100 ft.**

**HSL:**  
Name: TACOMA CITY CONVENTION CTR GARAGE  
Address: Not reported  
City,State,Zip: TACOMA, WA  
edr\_fstat: WA  
edr\_fzip: Not reported  
edr\_fcnty: PIERCE  
edr\_zip: Not reported  
**Facility Type: Hazardous Sites List**  
Facility Status: Awaiting Cleanup  
FSID Number: 8168704  
Rank: 5  
Region: SW  
EDR Link ID: 8168704  
Region Decode: SOUTHWEST REGIONAL OFFICE

**CSCSL:**

Name: TACOMA CITY CONVENTION CTR GARAGE  
Address: 1500 BROADWAY  
City,State,Zip: TACOMA, WA 98402  
Facility ID: 8168704  
Region: Southwest  
Lat/Long: 47.247083 / -122.439806  
Clean Up Siteid: 4023



Map ID  
Direction  
Distance  
Elevation

MAP FINDINGS

Site

Database(s)

EDR ID Number  
EPA ID Number

**TACOMA CITY CONVENTION CTR GARAGE (Continued)**

**1011266136**

Site Status: Awaiting Cleanup  
Contaminant Name: Halogenated Organics  
Alternate Site Names: Not reported  
Site Rank: 5 - Lowest Assessed Risk  
Has Institutional Control: Not reported  
Past VCP: Not reported  
Current VCP: Not reported  
Ground Water: Confirmed Above Cleanup Levels  
Surface Water: Suspected  
Soil: Not reported  
Sediment: Not reported  
Air: Not reported  
Bedrock: Not reported  
Responsible Unit: Southwest

Name: TACOMA CITY CONVENTION CTR GARAGE  
Address: 1500 BROADWAY  
City, State, Zip: TACOMA, WA 98402  
Facility ID: 8168704  
Region: Southwest  
Lat/Long: 47.247083 / -122.439806  
Clean Up Siteid: 4023  
Site Status: Awaiting Cleanup  
Contaminant Name: Petroleum Products-Unspecified  
Alternate Site Names: Not reported  
Site Rank: 5 - Lowest Assessed Risk  
Has Institutional Control: Not reported  
Past VCP: Not reported  
Current VCP: Not reported  
Ground Water: Confirmed Above Cleanup Levels  
Surface Water: Suspected  
Soil: Not reported  
Sediment: Not reported  
Air: Not reported  
Bedrock: Not reported  
Responsible Unit: Southwest

**ALLSITES:**

Name: TACOMA CITY CONVENTION CTR GARAGE  
Facility Id: 8168704

**FINDS:**

Registry ID: 110036131897

[Click Here:](#)

**Environmental Interest/Information System:**

Washington Facility / Site Identification System (WA-FSIS) provides a means to query and display data maintained by the Washington Department of Ecology. This system contains key information for each facility/site that is currently, or has been, of interest to the Air Quality, Dam Safety, Hazardous Waste, Toxics Cleanup, and Water Quality Programs.

Registry ID: 110070081188

[Click Here:](#)



Map ID  
Direction  
Distance  
Elevation

MAP FINDINGS

Site

Database(s)

EDR ID Number  
EPA ID Number

**TACOMA CITY CONVENTION CTR GARAGE (Continued)**

**1011266136**

Environmental Interest/Information System:

US National Pollutant Discharge Elimination System (NPDES) module of the Compliance Information System (ICIS) tracks surface water permits issued under the Clean Water Act. Under NPDES, all facilities that discharge pollutants from any point source into waters of the United States are required to obtain a permit. The permit will likely contain limits on what can be discharged, impose monitoring and reporting requirements, and include other provisions to ensure that the discharge does not adversely affect water quality.

[Click this hyperlink](#) while viewing on your computer to access additional FINDS: detail in the EDR Site Report.

**309**  
**West**  
**1/2-1**  
**0.743 mi.**  
**3922 ft.**

**KAHNE & KAHNE PROPERTY**  
**2117 YAKIMA AVE**  
**TACOMA, WA 98405**

**WA CSCSL**  
**WA ALLSITES**

**S121970335**  
**N/A**

**Relative:**  
**Higher**

CSCSL:

**Actual:**  
**294 ft.**

Name: KAHNE & KAHNE PROPERTY  
Address: 2117 YAKIMA AVE  
City,State,Zip: TACOMA, WA 98405  
Facility ID: 54136  
Region: Southwest  
Lat/Long: 47.24151 / -122.44444  
Clean Up Siteid: 14550  
Site Status: Awaiting Cleanup  
Contaminant Name: Lead  
Alternate Site Names: Not reported  
Site Rank: Not reported  
Has Institutional Control: Not reported  
Past VCP: Not reported  
Current VCP: Not reported  
Ground Water: Not reported  
Surface Water: Not reported  
Soil: Confirmed Above Cleanup Levels  
Sediment: Not reported  
Air: Not reported  
Bedrock: Not reported  
Responsible Unit: Southwest

Name: KAHNE & KAHNE PROPERTY  
Address: 2117 YAKIMA AVE  
City,State,Zip: TACOMA, WA 98405  
Facility ID: 54136  
Region: Southwest  
Lat/Long: 47.24151 / -122.44444  
Clean Up Siteid: 14550  
Site Status: Awaiting Cleanup  
Contaminant Name: Metals - Other  
Alternate Site Names: Not reported  
Site Rank: Not reported  
Has Institutional Control: Not reported  
Past VCP: Not reported  
Current VCP: Not reported  
Ground Water: Not reported  
Surface Water: Not reported



Map ID  
Direction  
Distance  
Elevation

MAP FINDINGS

Site

Database(s)

EDR ID Number  
EPA ID Number

**KAHNE & KAHNE PROPERTY (Continued)**

**S121970335**

Soil: Confirmed Above Cleanup Levels  
Sediment: Not reported  
Air: Not reported  
Bedrock: Not reported  
Responsible Unit: Southwest

**ALLSITES:**

Name: KAHNE & KAHNE PROPERTY  
Facility Id: 54136

**310**  
**SSE**  
**1/2-1**  
**0.746 mi.**  
**3939 ft.**

**TACOMA CHRISTIAN CENTER**  
**3523 MCKINLEY AVE**  
**TACOMA, WA 98404**

**WA CSCSL**  
**WA ALLSITES**  
**WA ASBESTOS**

**S118955371**  
**N/A**

**Relative:**  
**Higher**

**Actual:**  
**298 ft.**

**CSCSL:**  
Name: TACOMA CHRISTIAN CENTER  
Address: 3523 MCKINLEY AVE  
City,State,Zip: TACOMA, WA 98404  
Facility ID: 24192  
Region: Southwest  
Lat/Long: 47.229515 / -122.42042  
Clean Up Siteid: 13145  
Site Status: Awaiting Cleanup  
Contaminant Name: Petroleum-Other  
Alternate Site Names: Not reported  
Site Rank: Not reported  
Has Institutional Control: Not reported  
Past VCP: Not reported  
Current VCP: Not reported  
Ground Water: Not reported  
Surface Water: Not reported  
Soil: Suspected  
Sediment: Not reported  
Air: Not reported  
Bedrock: Not reported  
Responsible Unit: Southwest

**ALLSITES:**

Name: TACOMA CHRISTIAN CENTER  
Facility Id: 24192

**ASBESTOS:**

Name: Not reported  
Address: 3523 MCKINLEY AVE UPSTAIRS KITCHEN, DOWNSTAIRS PASTOR'S OFFICE  
City,State,Zip: TACOMA, WA 98404  
Facility Type: Church  
Parent ID: 93160  
Form ID: 93231##1210Therm864814  
Notice Date: 11/17/2014  
Start Date: 11/15/2014  
Completion Date: 11/17/2014  
Initial: Not reported  
Amended: 1  
On Hold: Not reported



Map ID  
Direction  
Distance  
Elevation

MAP FINDINGS

Site

Database(s)

EDR ID Number  
EPA ID Number

**TACOMA CHRISTIAN CENTER (Continued)**

**S118955371**

Off Hold:	1
Emergency:	Not reported
Site Hours Start:	8am
Site Hours End:	4pm
Sunday:	1
Monday:	1
Tuesday:	Not reported
Wednesday:	Not reported
Thursday:	Not reported
Friday:	Not reported
Saturday:	1
Contractor ID:	Not reported
Phone:	253-984-1818
Job Site CAS:	Vlado Lazarov
Project Form Email:	debif@ttnw-inc.com
Property Owner Name:	Tacoma Christian Center
Property Owner Agent:	Erik Fanshier, Restorx of Washington
Property Owner Company:	Thermatech Northwest Inc (ABCN00001210)
Property Owner Address:	3523 McKinley Ave
Property Owner City:	Tacoma
Property Owner State:	WA
Property Owner Zip4:	98404
Property Owner Phone:	253-272-6079
Job Site Room:	Upstairs kitchen, downstairs pastor's office
Facility Age:	1952
Facility Size:	4408 SF
Facility Remodel:	Not reported
Facility Demo:	Not reported
Facility Repair:	1
Facility Maint:	Not reported
Removed:	1
Encapsulated:	Not reported
Quantity Sq Ft:	590
Fireproofing:	Not reported
Popcorn Ceiling:	Not reported
CAB:	Not reported
Sheet Vinyl:	Not reported
Asbestos Paper:	Not reported
Boiler Insulation:	Not reported
Duct Paper:	Not reported
VAT:	Not reported
Roofing:	Not reported
Sq Ft Other:	1
Sq Ft Other Text:	wallboard, sheetrock
Quantity Lin Ft:	Not reported
Mag Pipe Insulation:	Not reported
Air Cell Pipe Insulation:	Not reported
Ducting Insulation:	Not reported
Cement Asbestos Pipe:	Not reported
Mudded Pipe Insulation:	Not reported
Duct Tape:	Not reported
Lin Ft Other1:	Not reported
Lin Ft Other1 Text:	Not reported
Lin Ft Other2:	Not reported
Lin Ft Other2 Text:	Not reported
Indoors:	1
Outdoors:	Not reported



Map ID  
Direction  
Distance  
Elevation

MAP FINDINGS

Site

Database(s)

EDR ID Number  
EPA ID Number

**TACOMA CHRISTIAN CENTER (Continued)**

**S118955371**

Neg Pres Enclosure:	1
Glove Bag:	Not reported
Mini Enclosure:	Not reported
Critical Barriers:	1
Wrap And Cut:	Not reported
Wet Methods:	1
HEPA Vacuum:	1
MANUALMETHODS :	1
Other CM1:	Not reported
Other CM1 Text:	Not reported
Other CM2:	Not reported
Other CM2 Text:	Not reported
Half Mask APR:	Not reported
Full Face APR:	Not reported
PAPR:	Not reported
Type C Continuous:	Not reported
Type C Pressure:	1
Other Resp Pro:	Not reported
Other Resp Pro Text:	Not reported
Comments:	off hold and completed as of Monday 11-17-14 at 330pm
Date Time Submitted:	2014-11-17 15:29:35
Submitter IP Address:	75.151.101.37
Region:	3
UBI:	601725020
Notice type:	Initial
Project Type:	Other Square Footage
Supervisor:	Vlado Lazarov ()
Supervisor Phone:	Not reported
Certificate Status:	ACTIVE
Name:	Not reported
Address:	3523 MCKINLEY AVE UPSTAIRS KITCHEN, DOWNSTAIRS PASTOR'S OFFICE
City,State,Zip:	TACOMA, WA 98404
Facility Type:	Church
Parent ID:	0
Form ID:	93160##1210Therm500509
Notice Date:	11/14/2014
Start Date:	11/15/2014
Completion Date:	11/21/2014
Initial:	1
Amended:	Not reported
On Hold:	Not reported
Off Hold:	Not reported
Emergency:	1
Site Hours Start:	8am
Site Hours End:	4pm
Sunday:	1
Monday:	1
Tuesday:	1
Wednesday:	1
Thursday:	1
Friday:	1
Saturday:	1
Contractor ID:	Not reported
Phone:	253-984-1818
Job Site CAS:	Vlado Lazarov
Project Form Email:	debif@ttnw-inc.com



Map ID  
Direction  
Distance  
Elevation

MAP FINDINGS

Site

Database(s)

EDR ID Number  
EPA ID Number

**TACOMA CHRISTIAN CENTER (Continued)**

**S118955371**

Property Owner Name:	Tacoma Christian Center
Property Owner Agent:	Erik Fanshier, Restorx of Washington
Property Owner Company:	Thermatech Northwest Inc (ABCN00001210)
Property Owner Address:	3523 McKinley Ave
Property Owner City:	Tacoma
Property Owner State:	WA
Property Owner Zip4:	98404
Property Owner Phone:	253-272-6079
Job Site Room:	Upstairs kitchen, downstairs pastor's office
Facility Age:	1952
Facility Size:	4408 SF
Facility Remodel:	Not reported
Facility Demo:	Not reported
Facility Repair:	1
Facility Maint:	Not reported
Removed:	1
Encapsulated:	Not reported
Quantity Sq Ft:	590
Fireproofing:	Not reported
Popcorn Ceiling:	Not reported
CAB:	Not reported
Sheet Vinyl:	Not reported
Asbestos Paper:	Not reported
Boiler Insulation:	Not reported
Duct Paper:	Not reported
VAT:	Not reported
Roofing:	Not reported
Sq Ft Other:	1
Sq Ft Other Text:	wallboard, sheetrock
Quantity Lin Ft:	Not reported
Mag Pipe Insulation:	Not reported
Air Cell Pipe Insulation:	Not reported
Ducting Insulation:	Not reported
Cement Asbestos Pipe:	Not reported
Mudded Pipe Insulation:	Not reported
Duct Tape:	Not reported
Lin Ft Other1:	Not reported
Lin Ft Other1 Text:	Not reported
Lin Ft Other2:	Not reported
Lin Ft Other2 Text:	Not reported
Indoors:	1
Outdoors:	Not reported
Neg Pres Enclosure:	1
Glove Bag:	Not reported
Mini Enclosure:	Not reported
Critical Barriers:	1
Wrap And Cut:	Not reported
Wet Methods:	1
HEPA Vacuum:	1
MANUALMETHODS :	1
Other CM1:	Not reported
Other CM1 Text:	Not reported
Other CM2:	Not reported
Other CM2 Text:	Not reported
Half Mask APR:	Not reported
Full Face APR:	Not reported
PAPR:	Not reported



Map ID  
Direction  
Distance  
Elevation

MAP FINDINGS

Site

Database(s)

EDR ID Number  
EPA ID Number

**TACOMA CHRISTIAN CENTER (Continued)**

**S118955371**

Type C Continuous:	Not reported
Type C Pressure:	1
Other Resp Pro:	Not reported
Other Resp Pro Text:	Not reported
Comments:	10-day waiver granted by Ed Guy, Reg 3. Fire damage. Thank you.
Date Time Submitted:	2014-11-14 14:39:46
Submitter IP Address:	75.151.101.37
Region:	3
UBI:	601725020
Notice type:	Initial
Project Type:	Other Square Footage
Supervisor:	Vlado Lazarov ()
Supervisor Phone:	Not reported
Certificate Status:	ACTIVE
Name:	Not reported
Address:	3523 MCKINLEY AVE UPSTAIRS KITCHEN, DOWNSTAIRS PASTOR'S OFFICE
City,State,Zip:	TACOMA, WA 98404
Facility Type:	Church
Parent ID:	93160
Form ID:	93202##1210Therm837815
Notice Date:	11/17/2014
Start Date:	11/15/2014
Completion Date:	11/21/2014
Initial:	Not reported
Amended:	1
On Hold:	1
Off Hold:	Not reported
Emergency:	Not reported
Site Hours Start:	8am
Site Hours End:	4pm
Sunday:	1
Monday:	1
Tuesday:	1
Wednesday:	1
Thursday:	1
Friday:	1
Saturday:	1
Contractor ID:	Not reported
Phone:	253-984-1818
Job Site CAS:	Vlado Lazarov
Project Form Email:	debif@ttnw-inc.com
Property Owner Name:	Tacoma Christian Center
Property Owner Agent:	Erik Fanshier, Restorx of Washington
Property Owner Company:	Thermatech Northwest Inc (ABCN00001210)
Property Owner Address:	3523 McKinley Ave
Property Owner City:	Tacoma
Property Owner State:	WA
Property Owner Zip4:	98404
Property Owner Phone:	253-272-6079
Job Site Room:	Upstairs kitchen, downstairs pastor's office
Facility Age:	1952
Facility Size:	4408 SF
Facility Remodel:	Not reported
Facility Demo:	Not reported
Facility Repair:	1
Facility Maint:	Not reported



Map ID  
Direction  
Distance  
Elevation

MAP FINDINGS

Site

Database(s)

EDR ID Number  
EPA ID Number

**TACOMA CHRISTIAN CENTER (Continued)**

**S118955371**

Removed:	1
Encapsulated:	Not reported
Quantity Sq Ft:	590
Fireproofing:	Not reported
Popcorn Ceiling:	Not reported
CAB:	Not reported
Sheet Vinyl:	Not reported
Asbestos Paper:	Not reported
Boiler Insulation:	Not reported
Duct Paper:	Not reported
VAT:	Not reported
Roofing:	Not reported
Sq Ft Other:	1
Sq Ft Other Text:	wallboard, sheetrock
Quantity Lin Ft:	Not reported
Mag Pipe Insulation:	Not reported
Air Cell Pipe Insulation:	Not reported
Ducting Insulation:	Not reported
Cement Asbestos Pipe:	Not reported
Mudded Pipe Insulation:	Not reported
Duct Tape:	Not reported
Lin Ft Other1:	Not reported
Lin Ft Other1 Text:	Not reported
Lin Ft Other2:	Not reported
Lin Ft Other2 Text:	Not reported
Indoors:	1
Outdoors:	Not reported
Neg Pres Enclosure:	1
Glove Bag:	Not reported
Mini Enclosure:	Not reported
Critical Barriers:	1
Wrap And Cut:	Not reported
Wet Methods:	1
HEPA Vacuum:	1
MANUALMETHODS :	1
Other CM1:	Not reported
Other CM1 Text:	Not reported
Other CM2:	Not reported
Other CM2 Text:	Not reported
Half Mask APR:	Not reported
Full Face APR:	Not reported
PAPR:	Not reported
Type C Continuous:	Not reported
Type C Pressure:	1
Other Resp Pro:	Not reported
Other Resp Pro Text:	Not reported
Comments:	On Hold 11-17-14
Date Time Submitted:	2014-11-17 09:13:49
Submitter IP Address:	75.151.101.37
Region:	3
UBI:	601725020
Notice type:	Initial
Project Type:	Other Square Footage
Supervisor:	Vlado Lazarov ()
Supervisor Phone:	Not reported
Certificate Status:	ACTIVE



Map ID  
Direction  
Distance  
Elevation

MAP FINDINGS

Site

Database(s)

EDR ID Number  
EPA ID Number

**BV311**  
**East**  
**1/2-1**  
**0.746 mi.**  
**3939 ft.**  
**SEATTLE TRANSFER**  
**1701 BAY ST**  
**TACOMA, WA 98421**  
**Site 2 of 3 in cluster BV**

**WA HSL**  
**WA CSCSL**  
**WA ALLSITES**  
**FINDS**  
**1007080844**  
**N/A**

**Relative:**  
**Lower**

HSL:  
Name: SEATTLE TRANSFER  
Address: Not reported  
City,State,Zip: TACOMA, WA  
edr\_fstat: WA  
edr\_fzip: Not reported  
edr\_fcnty: PIERCE  
edr\_zip: Not reported  
**Facility Type: Hazardous Sites List**  
Facility Status: Awaiting Cleanup  
FSID Number: 1228  
Rank: 3  
Region: SW  
EDR Link ID: 1228  
Region Decode: SOUTHWEST REGIONAL OFFICE

**Actual:**  
**20 ft.**

CSCSL:  
Name: SEATTLE TRANSFER  
Address: 1701 BAY ST  
City,State,Zip: TACOMA, WA 98421  
Facility ID: 1228  
Region: Southwest  
Lat/Long: 47.24114 / -122.40935  
Clean Up Siteid: 3252  
Site Status: Awaiting Cleanup  
Contaminant Name: Petroleum Products-Unspecified  
Alternate Site Names: Not reported  
Site Rank: 3 - Moderate Risk  
Has Institutional Control: Not reported  
Past VCP: Not reported  
Current VCP: Not reported  
Ground Water: Suspected  
Surface Water: Suspected  
Soil: Confirmed Above Cleanup Levels  
Sediment: Not reported  
Air: Not reported  
Bedrock: Not reported  
Responsible Unit: Southwest

**ALLSITES:**

Name: SEATTLE TRANSFER  
Facility Id: 1228

Name: COAST CRANE COMPANY TACOMA  
Facility Id: 23870

**FINDS:**

Registry ID: 110015575670

[Click Here:](#)

Environmental Interest/Information System:



Map ID  
Direction  
Distance  
Elevation

MAP FINDINGS

Site

Database(s)

EDR ID Number  
EPA ID Number

SEATTLE TRANSFER (Continued)

1007080844

Washington Facility / Site Identification System (WA-FSIS) provides a means to query and display data maintained by the Washington Department of Ecology. This system contains key information for each facility/site that is currently, or has been, of interest to the Air Quality, Dam Safety, Hazardous Waste, Toxics Cleanup, and Water Quality Programs.

[Click this hyperlink](#) while viewing on your computer to access additional FINDS: detail in the EDR Site Report.

BV312  
ENE  
1/2-1  
0.747 mi.  
3945 ft.

**RENTAL SERVICE CORPORATION 561**  
**2302 E Q ST**  
**TACOMA, WA 98421**  
**Site 3 of 3 in cluster BV**

**WA CSCSL**  
**WA LUST**  
**WA ALLSITES**  
**RCRA NonGen / NLR**  
**WA MANIFEST**  
**1000839101**  
**WAD988519401**

**Relative:**  
**Lower**

**Actual:**  
**17 ft.**

CSCSL:

Name: UNITED RENTAL FACILITY  
Address: 2302 E Q ST  
City,State,Zip: TACOMA, WA 98421  
Facility ID: 26536148  
Region: Southwest  
Lat/Long: 47.242333 / -122.40975  
Clean Up Siteid: 4264  
Site Status: Cleanup Started  
Contaminant Name: Petroleum Products-Unspecified  
Alternate Site Names: ALPINE EQUIPMENT PROPERTY,PRIME EQUIPMENT,RENTAL SERVICE CORP,RENTAL SERVICE CORPORATION,Rental Service Corporation 561  
Site Rank: Not reported  
Has Institutional Control:Not reported  
Past VCP: True  
Current VCP: True  
Ground Water: Below Cleanup Levels  
Surface Water: Not reported  
Soil: Not reported  
Sediment: Not reported  
Air: Not reported  
Bedrock: Not reported  
Responsible Unit: Southwest

Name: UNITED RENTAL FACILITY  
Address: 2302 E Q ST  
City,State,Zip: TACOMA, WA 98421  
Facility ID: 26536148  
Region: Southwest  
Lat/Long: 47.242333 / -122.40975  
Clean Up Siteid: 4264  
Site Status: Cleanup Started  
Contaminant Name: Petroleum-Other  
Alternate Site Names: ALPINE EQUIPMENT PROPERTY,PRIME EQUIPMENT,RENTAL SERVICE CORP,RENTAL SERVICE CORPORATION,Rental Service Corporation 561  
Site Rank: Not reported  
Has Institutional Control:Not reported  
Past VCP: True  
Current VCP: True  
Ground Water: Not reported  
Surface Water: Suspected  
Soil: Remediated-Below  
Sediment: Not reported



Map ID  
Direction  
Distance  
Elevation

MAP FINDINGS

Site

Database(s)

EDR ID Number  
EPA ID Number

**RENTAL SERVICE CORPORATION 561 (Continued)**

**1000839101**

Air: Not reported  
Bedrock: Not reported  
Responsible Unit: Southwest

**LUST:**

Name: UNITED RENTAL FACILITY  
Address: 2302 E Q ST  
City,State,Zip: TACOMA, WA 98421  
Facility ID: 26536148  
Lust Status Type: LUST - Cleanup Started  
Cleanup Site ID: 4264  
Cleanup Unit Type: Upland  
Process Type: Voluntary Cleanup Program  
Cleanup Unit Name: ALPINE EQUIPMENT PROPERTY,PRIME EQUIPMENT,RENTAL SERVICE CORP,RENTAL SERVICE CORPORATION,Rental Service Corporation 561  
  
Response Section: Southwest  
Release Date: 03/05/2015  
Lust Date: 03/23/2015  
Region: Southwest  
Lust ID: 6883  
UST ID: 12726  
Contaminant Name: Petroleum-Other  
Ground Water: Not reported  
Surface Water: Suspected  
Soil: Remediated-Below  
Sediment: Not reported  
Air: Not reported  
Bedrock: Not reported  
Lat/Long: 47.242333 / -122.40975

Name: UNITED RENTAL FACILITY  
Address: 2302 E Q ST  
City,State,Zip: TACOMA, WA 98421  
Facility ID: 26536148  
Lust Status Type: LUST - Cleanup Started  
Cleanup Site ID: 4264  
Cleanup Unit Type: Upland  
Process Type: Voluntary Cleanup Program  
Cleanup Unit Name: ALPINE EQUIPMENT PROPERTY,PRIME EQUIPMENT,RENTAL SERVICE CORP,RENTAL SERVICE CORPORATION,Rental Service Corporation 561  
  
Response Section: Southwest  
Release Date: 03/05/2015  
Lust Date: 03/23/2015  
Region: Southwest  
Lust ID: 6883  
UST ID: 12726  
Contaminant Name: Petroleum Products-Unspecified  
Ground Water: Below Cleanup Levels  
Surface Water: Not reported  
Soil: Not reported  
Sediment: Not reported  
Air: Not reported  
Bedrock: Not reported  
Lat/Long: 47.242333 / -122.40975

**ALLSITES:**



Map ID  
Direction  
Distance  
Elevation

MAP FINDINGS

Site

Database(s)

EDR ID Number  
EPA ID Number

**RENTAL SERVICE CORPORATION 561 (Continued)**

**1000839101**

Name: RENTAL SERVICE CORPORATION 561  
Facility Id: 26536148

**RCRA Listings:**

Date Form Received by Agency: 2011-03-05 00:00:00.0  
Handler Name: RENTAL SERVICE CORPORATION 561  
Handler Address: 2302 E Q ST  
Handler City,State,Zip: TACOMA, WA 98421  
EPA ID: WAD988519401  
Contact Name: SHYAM SRINIVAS  
Contact Address: 6929 E GREENWAY PKWY  
Contact City,State,Zip: SCOTTSDALE, AZ 85254  
Contact Telephone: 602-370-9664  
Contact Fax: Not reported  
Contact Email: SHYAM.SRINIVAS@RSCRENTAL.COM  
Contact Title: ENVIRONMENTAL MANAGER  
EPA Region: 10  
Land Type: Private  
Federal Waste Generator Description: Not a generator, verified  
Non-Notifier: Not reported  
Biennial Report Cycle: Not reported  
Accessibility: Not reported  
Active Site Indicator: Not reported  
State District Owner: WA  
State District: SWRO  
Mailing Address: 6929 E GREENWAY PKWY  
Mailing City,State,Zip: SCOTTSDALE, WA 85254  
Owner Name: RENTAL SERVICE CORPORATION  
Owner Type: Private  
Operator Name: RSC EQUIPMENT RENTAL 561  
Operator Type: Private  
Short-Term Generator Activity: No  
Importer Activity: No  
Mixed Waste Generator: No  
Transporter Activity: No  
Transfer Facility Activity: No  
Recycler Activity with Storage: No  
Small Quantity On-Site Burner Exemption: No  
Smelting Melting and Refining Furnace Exemption: No  
Underground Injection Control: No  
Off-Site Waste Receipt: No  
Universal Waste Indicator: No  
Universal Waste Destination Facility: No  
Federal Universal Waste: No  
Active Site Fed-Reg Treatment Storage and Disposal Facility: Not reported  
Active Site Converter Treatment storage and Disposal Facility: Not reported  
Active Site State-Reg Treatment Storage and Disposal Facility: Not reported  
Active Site State-Reg Handler: ---  
Federal Facility Indicator: Not reported  
Hazardous Secondary Material Indicator: NN  
Sub-Part K Indicator: Not reported  
Commercial TSD Indicator: No  
Treatment Storage and Disposal Type: Not reported  
2018 GPRA Permit Baseline: Not on the Baseline  
2018 GPRA Renewals Baseline: Not on the Baseline  
Permit Renewals Workload Universe: Not reported  
Permit Workload Universe: Not reported



Map ID  
Direction  
Distance  
Elevation

MAP FINDINGS

Site

Database(s)

EDR ID Number  
EPA ID Number

**RENTAL SERVICE CORPORATION 561 (Continued)**

**1000839101**

Permit Progress Universe:	Not reported
Post-Closure Workload Universe:	Not reported
Closure Workload Universe:	Not reported
202 GPRA Corrective Action Baseline:	No
Corrective Action Workload Universe:	No
Subject to Corrective Action Universe:	No
Non-TSDFs Where RCRA CA has Been Imposed Universe:	No
TSDFs Potentially Subject to CA Under 3004 (u)/(v) Universe:	No
TSDFs Only Subject to CA under Discretionary Auth Universe:	No
Corrective Action Priority Ranking:	No NCAPS ranking
Environmental Control Indicator:	No
Institutional Control Indicator:	No
Human Exposure Controls Indicator:	N/A
Groundwater Controls Indicator:	N/A
Operating TSDF Universe:	Not reported
Full Enforcement Universe:	Not reported
Significant Non-Complier Universe:	No
Unaddressed Significant Non-Complier Universe:	No
Addressed Significant Non-Complier Universe:	No
Significant Non-Complier With a Compliance Schedule Universe:	No
Financial Assurance Required:	Not reported
Handler Date of Last Change:	2018-05-08 18:18:02.0
Recognized Trader-Importer:	No
Recognized Trader-Exporter:	No
Importer of Spent Lead Acid Batteries:	No
Exporter of Spent Lead Acid Batteries:	No
Recycler Activity Without Storage:	No
Manifest Broker:	No
Sub-Part P Indicator:	Not reported

Biennial: List of Years

Year: 2009

[Click Here for Biennial Reporting System Data:](#)

Year: 2007

[Click Here for Biennial Reporting System Data:](#)

Year: 2005

[Click Here for Biennial Reporting System Data:](#)

Year: 2003

[Click Here for Biennial Reporting System Data:](#)

Handler - Owner Operator:

Owner/Operator Indicator:	Operator
Owner/Operator Name:	PRIME SERVICE INC
Legal Status:	Private
Date Became Current:	Not reported
Date Ended Current:	Not reported
Owner/Operator Address:	16225 PARK TEN PL
Owner/Operator City,State,Zip:	HOUSTON, TX 77084
Owner/Operator Telephone:	281-578-5600
Owner/Operator Telephone Ext:	Not reported
Owner/Operator Fax:	Not reported
Owner/Operator Email:	Not reported



Map ID  
Direction  
Distance  
Elevation

MAP FINDINGS

Site

Database(s)

EDR ID Number  
EPA ID Number

**RENTAL SERVICE CORPORATION 561 (Continued)**

**1000839101**

Owner/Operator Indicator: Owner  
Owner/Operator Name: ALPINE EQUIPMENT RENTALS SUPPLY CO INC  
Legal Status: Private  
Date Became Current: 1993-04-13 00:00:00.  
Date Ended Current: Not reported  
Owner/Operator Address: 2302 E Q ST  
Owner/Operator City,State,Zip: TACOMA, WA 98421  
Owner/Operator Telephone: 425-821-2030  
Owner/Operator Telephone Ext: Not reported  
Owner/Operator Fax: Not reported  
Owner/Operator Email: Not reported

Owner/Operator Indicator: Owner  
Owner/Operator Name: PRIME SERVICE INC  
Legal Status: Private  
Date Became Current: 1996-07-28 00:00:00.  
Date Ended Current: Not reported  
Owner/Operator Address: 16225 PARK TEN PL  
Owner/Operator City,State,Zip: HOUSTON, TX 77084  
Owner/Operator Telephone: 281-578-5600  
Owner/Operator Telephone Ext: Not reported  
Owner/Operator Fax: Not reported  
Owner/Operator Email: Not reported

Owner/Operator Indicator: Owner  
Owner/Operator Name: PRIME SERVICE INC  
Legal Status: Private  
Date Became Current: 1996-07-28 00:00:00.  
Date Ended Current: Not reported  
Owner/Operator Address: 16225 PARK TEN PL  
Owner/Operator City,State,Zip: HOUSTON, TX 77084  
Owner/Operator Telephone: 281-578-5600  
Owner/Operator Telephone Ext: Not reported  
Owner/Operator Fax: Not reported  
Owner/Operator Email: Not reported

Owner/Operator Indicator: Owner  
Owner/Operator Name: RENTAL SERVICE CORPORATION  
Legal Status: Private  
Date Became Current: 2001-01-01 00:00:00.  
Date Ended Current: Not reported  
Owner/Operator Address: 6929 E GREENWAY PKWY  
Owner/Operator City,State,Zip: SCOTTSDALE, AZ 85254  
Owner/Operator Telephone: 480-905-3342  
Owner/Operator Telephone Ext: Not reported  
Owner/Operator Fax: Not reported  
Owner/Operator Email: Not reported

Owner/Operator Indicator: Owner  
Owner/Operator Name: RENTAL SERVICE CORPORATION  
Legal Status: Private  
Date Became Current: 2001-01-01 00:00:00.  
Date Ended Current: Not reported  
Owner/Operator Address: 6929 E GREENWAY PKWY  
Owner/Operator City,State,Zip: SCOTTSDALE, AZ 85254  
Owner/Operator Telephone: 480-905-3300  
Owner/Operator Telephone Ext: Not reported



Map ID  
Direction  
Distance  
Elevation

MAP FINDINGS

Site

Database(s)

EDR ID Number  
EPA ID Number

**RENTAL SERVICE CORPORATION 561 (Continued)**

**1000839101**

Owner/Operator Fax:	Not reported
Owner/Operator Email:	Not reported
Owner/Operator Indicator:	Owner
Owner/Operator Name:	RENTAL SERVICE CORPORATION
Legal Status:	Private
Date Became Current:	2001-01-01 00:00:00.
Date Ended Current:	Not reported
Owner/Operator Address:	6929 E GREENWAY PKWY
Owner/Operator City,State,Zip:	SCOTTSDALE, AZ 85254
Owner/Operator Telephone:	480-905-3300
Owner/Operator Telephone Ext:	Not reported
Owner/Operator Fax:	Not reported
Owner/Operator Email:	Not reported
Owner/Operator Indicator:	Operator
Owner/Operator Name:	RENTAL SERVICE CORPORATION 561
Legal Status:	Private
Date Became Current:	1997-04-08 00:00:00.
Date Ended Current:	Not reported
Owner/Operator Address:	2302 E Q ST
Owner/Operator City,State,Zip:	TACOMA, WA 98421-2614
Owner/Operator Telephone:	Not reported
Owner/Operator Telephone Ext:	Not reported
Owner/Operator Fax:	Not reported
Owner/Operator Email:	Not reported
Owner/Operator Indicator:	Owner
Owner/Operator Name:	FOUR SQUARE DEVELOPMENT
Legal Status:	Private
Date Became Current:	Not reported
Date Ended Current:	Not reported
Owner/Operator Address:	5220 108TH ST NE
Owner/Operator City,State,Zip:	MARYSVILLE, WA 98171-8311
Owner/Operator Telephone:	425-821-2030
Owner/Operator Telephone Ext:	Not reported
Owner/Operator Fax:	Not reported
Owner/Operator Email:	Not reported
Owner/Operator Indicator:	Owner
Owner/Operator Name:	RENTAL SERVICE R
Legal Status:	Private
Date Became Current:	2001-01-01 00:00:00.
Date Ended Current:	Not reported
Owner/Operator Address:	6929 E GREENWAY PKWY
Owner/Operator City,State,Zip:	SCOTTSDALE, AZ 85254
Owner/Operator Telephone:	480-905-3300
Owner/Operator Telephone Ext:	Not reported
Owner/Operator Fax:	Not reported
Owner/Operator Email:	Not reported
Owner/Operator Indicator:	Owner
Owner/Operator Name:	RENTAL SERVICE CORPORATION 561
Legal Status:	Private
Date Became Current:	Not reported
Date Ended Current:	Not reported
Owner/Operator Address:	2302 E Q ST



Map ID  
Direction  
Distance  
Elevation

MAP FINDINGS

Site

Database(s)

EDR ID Number  
EPA ID Number

**RENTAL SERVICE CORPORATION 561 (Continued)**

**1000839101**

Owner/Operator City,State,Zip:	TACOMA, WA 98421
Owner/Operator Telephone:	000-000-0000
Owner/Operator Telephone Ext:	Not reported
Owner/Operator Fax:	Not reported
Owner/Operator Email:	Not reported
Owner/Operator Indicator:	Owner
Owner/Operator Name:	RENTAL SERVICE CORPORATION 561
Legal Status:	Private
Date Became Current:	Not reported
Date Ended Current:	Not reported
Owner/Operator Address:	2302 E Q ST
Owner/Operator City,State,Zip:	TACOMA, WA 98421
Owner/Operator Telephone:	000-000-0000
Owner/Operator Telephone Ext:	Not reported
Owner/Operator Fax:	Not reported
Owner/Operator Email:	Not reported
Owner/Operator Indicator:	Owner
Owner/Operator Name:	FOUR SQUARE DEVELOPMENT
Legal Status:	Private
Date Became Current:	Not reported
Date Ended Current:	Not reported
Owner/Operator Address:	5220 108TH ST NW
Owner/Operator City,State,Zip:	MARYVILLE, WA 98271
Owner/Operator Telephone:	425-821-2030
Owner/Operator Telephone Ext:	Not reported
Owner/Operator Fax:	Not reported
Owner/Operator Email:	Not reported
Owner/Operator Indicator:	Operator
Owner/Operator Name:	RENTAL SERVICE CORPORATION 561
Legal Status:	Private
Date Became Current:	Not reported
Date Ended Current:	Not reported
Owner/Operator Address:	2302 E Q ST
Owner/Operator City,State,Zip:	TACOMA, WA 98421
Owner/Operator Telephone:	253-383-1515
Owner/Operator Telephone Ext:	Not reported
Owner/Operator Fax:	Not reported
Owner/Operator Email:	Not reported
Owner/Operator Indicator:	Owner
Owner/Operator Name:	FOUR SQUARE DEVELOPMENT
Legal Status:	Private
Date Became Current:	Not reported
Date Ended Current:	Not reported
Owner/Operator Address:	5220 108TH ST NW
Owner/Operator City,State,Zip:	MARYVILLE, WA 98271
Owner/Operator Telephone:	425-821-2030
Owner/Operator Telephone Ext:	Not reported
Owner/Operator Fax:	Not reported
Owner/Operator Email:	Not reported
Owner/Operator Indicator:	Owner
Owner/Operator Name:	FOUR SQUARE DEVELOPMENT
Legal Status:	Private



Map ID  
Direction  
Distance  
Elevation

MAP FINDINGS

Site

Database(s)

EDR ID Number  
EPA ID Number

**RENTAL SERVICE CORPORATION 561 (Continued)**

**1000839101**

Date Became Current:	Not reported
Date Ended Current:	Not reported
Owner/Operator Address:	5220 108TH ST NW
Owner/Operator City,State,Zip:	MARYVILLE, WA 98271
Owner/Operator Telephone:	425-821-2030
Owner/Operator Telephone Ext:	Not reported
Owner/Operator Fax:	Not reported
Owner/Operator Email:	Not reported
Owner/Operator Indicator:	Operator
Owner/Operator Name:	RSC EQUIPMENT RENTAL 561
Legal Status:	Private
Date Became Current:	Not reported
Date Ended Current:	Not reported
Owner/Operator Address:	2302 E Q ST
Owner/Operator City,State,Zip:	TACOMA, WA 98421
Owner/Operator Telephone:	253-383-1515
Owner/Operator Telephone Ext:	Not reported
Owner/Operator Fax:	Not reported
Owner/Operator Email:	Not reported
Owner/Operator Indicator:	Operator
Owner/Operator Name:	RENTAL SERVICE CORPORATION 561
Legal Status:	Private
Date Became Current:	1997-04-08 00:00:00.
Date Ended Current:	Not reported
Owner/Operator Address:	2302 E Q ST
Owner/Operator City,State,Zip:	TACOMA, WA 98421-2614
Owner/Operator Telephone:	Not reported
Owner/Operator Telephone Ext:	Not reported
Owner/Operator Fax:	Not reported
Owner/Operator Email:	Not reported
Owner/Operator Indicator:	Owner
Owner/Operator Name:	RENTAL SERVICE CORPORATION
Legal Status:	Private
Date Became Current:	2001-01-01 00:00:00.
Date Ended Current:	Not reported
Owner/Operator Address:	6929 E GREENWAY PKWY
Owner/Operator City,State,Zip:	SCOTTSDALE, AZ 85254
Owner/Operator Telephone:	480-905-3300
Owner/Operator Telephone Ext:	Not reported
Owner/Operator Fax:	Not reported
Owner/Operator Email:	Not reported
Owner/Operator Indicator:	Operator
Owner/Operator Name:	ALPINE EQUIPMENT RENTALS SUPPLY CO INC
Legal Status:	Private
Date Became Current:	Not reported
Date Ended Current:	Not reported
Owner/Operator Address:	2302 E Q ST
Owner/Operator City,State,Zip:	TACOMA, WA 98421
Owner/Operator Telephone:	425-821-2030
Owner/Operator Telephone Ext:	Not reported
Owner/Operator Fax:	Not reported
Owner/Operator Email:	Not reported



Map ID  
Direction  
Distance  
Elevation

MAP FINDINGS

Site

Database(s)

EDR ID Number  
EPA ID Number

**RENTAL SERVICE CORPORATION 561 (Continued)**

**1000839101**

Owner/Operator Indicator: Owner  
Owner/Operator Name: RENTAL SERVICE CORPORATION  
Legal Status: Private  
Date Became Current: 2001-01-01 00:00:00.  
Date Ended Current: Not reported  
Owner/Operator Address: 6929 E GREENWAY PKWY  
Owner/Operator City,State,Zip: SCOTTSDALE, AZ 85254  
Owner/Operator Telephone: 480-905-3300  
Owner/Operator Telephone Ext: Not reported  
Owner/Operator Fax: Not reported  
Owner/Operator Email: Not reported

Owner/Operator Indicator: Owner  
Owner/Operator Name: RENTAL SERVICE CORPORATION  
Legal Status: Private  
Date Became Current: 2001-01-01 00:00:00.  
Date Ended Current: Not reported  
Owner/Operator Address: 6929 E GREENWAY PKWY  
Owner/Operator City,State,Zip: SCOTTSDALE, AZ 85254  
Owner/Operator Telephone: 480-905-3300  
Owner/Operator Telephone Ext: Not reported  
Owner/Operator Fax: Not reported  
Owner/Operator Email: Not reported

Owner/Operator Indicator: Operator  
Owner/Operator Name: RSC EQUIPMENT RENTAL 561  
Legal Status: Private  
Date Became Current: 1997-04-08 00:00:00.  
Date Ended Current: Not reported  
Owner/Operator Address: 2302 E Q ST  
Owner/Operator City,State,Zip: TACOMA, WA 98421-2614  
Owner/Operator Telephone: 253-383-1515  
Owner/Operator Telephone Ext: Not reported  
Owner/Operator Fax: Not reported  
Owner/Operator Email: Not reported

Owner/Operator Indicator: Owner  
Owner/Operator Name: RENTAL SERVICE CORPORATION  
Legal Status: Private  
Date Became Current: 2001-01-01 00:00:00.  
Date Ended Current: Not reported  
Owner/Operator Address: 6929 E GREENWAY PKWY  
Owner/Operator City,State,Zip: SCOTTSDALE, AZ 85254  
Owner/Operator Telephone: 480-905-3300  
Owner/Operator Telephone Ext: Not reported  
Owner/Operator Fax: Not reported  
Owner/Operator Email: Not reported

Owner/Operator Indicator: Owner  
Owner/Operator Name: FOUR SQUARE DEVELOPMENT  
Legal Status: Private  
Date Became Current: Not reported  
Date Ended Current: Not reported  
Owner/Operator Address: 5220 108TH ST NW  
Owner/Operator City,State,Zip: MARYVILLE, WA 98271  
Owner/Operator Telephone: 425-821-2030  
Owner/Operator Telephone Ext: Not reported



Map ID  
Direction  
Distance  
Elevation

MAP FINDINGS

Site

Database(s)

EDR ID Number  
EPA ID Number

**RENTAL SERVICE CORPORATION 561 (Continued)**

**1000839101**

Owner/Operator Fax:	Not reported
Owner/Operator Email:	Not reported
Owner/Operator Indicator:	Operator
Owner/Operator Name:	RSC EQUIPMENT RENTAL 561
Legal Status:	Private
Date Became Current:	Not reported
Date Ended Current:	Not reported
Owner/Operator Address:	2302 E Q ST
Owner/Operator City,State,Zip:	TACOMA, WA 98421
Owner/Operator Telephone:	253-383-1515
Owner/Operator Telephone Ext:	Not reported
Owner/Operator Fax:	Not reported
Owner/Operator Email:	Not reported
Owner/Operator Indicator:	Operator
Owner/Operator Name:	RENTAL SERVICE CORPORATION 561
Legal Status:	Private
Date Became Current:	Not reported
Date Ended Current:	Not reported
Owner/Operator Address:	2302 E Q ST
Owner/Operator City,State,Zip:	TACOMA, WA 98421
Owner/Operator Telephone:	000-000-0000
Owner/Operator Telephone Ext:	Not reported
Owner/Operator Fax:	Not reported
Owner/Operator Email:	Not reported
Owner/Operator Indicator:	Owner
Owner/Operator Name:	ALPINE EQUIPMENT RENTALS SUPPLY CO INC
Legal Status:	Private
Date Became Current:	1993-04-13 00:00:00.
Date Ended Current:	Not reported
Owner/Operator Address:	2302 E Q ST
Owner/Operator City,State,Zip:	TACOMA, WA 98421
Owner/Operator Telephone:	425-821-2030
Owner/Operator Telephone Ext:	Not reported
Owner/Operator Fax:	Not reported
Owner/Operator Email:	Not reported
Owner/Operator Indicator:	Operator
Owner/Operator Name:	RENTAL SERVICE CORPORATION 561
Legal Status:	Private
Date Became Current:	Not reported
Date Ended Current:	Not reported
Owner/Operator Address:	2302 E Q ST
Owner/Operator City,State,Zip:	TACOMA, WA 98421
Owner/Operator Telephone:	000-000-0000
Owner/Operator Telephone Ext:	Not reported
Owner/Operator Fax:	Not reported
Owner/Operator Email:	Not reported
Owner/Operator Indicator:	Owner
Owner/Operator Name:	PRIME SERVICE INC
Legal Status:	Private
Date Became Current:	1996-07-28 00:00:00.
Date Ended Current:	Not reported
Owner/Operator Address:	16225 PARK TEN PL



Map ID  
Direction  
Distance  
Elevation

MAP FINDINGS

Site

Database(s)

EDR ID Number  
EPA ID Number

**RENTAL SERVICE CORPORATION 561 (Continued)**

**1000839101**

Owner/Operator City,State,Zip:	HOUSTON, TX 77084
Owner/Operator Telephone:	281-578-5600
Owner/Operator Telephone Ext:	Not reported
Owner/Operator Fax:	Not reported
Owner/Operator Email:	Not reported
Owner/Operator Indicator:	Owner
Owner/Operator Name:	FOUR SQUARE DEVELOPMENT
Legal Status:	Private
Date Became Current:	Not reported
Date Ended Current:	Not reported
Owner/Operator Address:	5220 108TH ST NE
Owner/Operator City,State,Zip:	MARYSVILLE, WA 98171
Owner/Operator Telephone:	425-821-2030
Owner/Operator Telephone Ext:	Not reported
Owner/Operator Fax:	Not reported
Owner/Operator Email:	Not reported
Owner/Operator Indicator:	Operator
Owner/Operator Name:	MILLER, STEPHEN O
Legal Status:	Private
Date Became Current:	Not reported
Date Ended Current:	Not reported
Owner/Operator Address:	16225 PARK TEN PL STE 200
Owner/Operator City,State,Zip:	HOUSTON, TX 77084
Owner/Operator Telephone:	281-578-5600
Owner/Operator Telephone Ext:	Not reported
Owner/Operator Fax:	Not reported
Owner/Operator Email:	Not reported
Owner/Operator Indicator:	Owner
Owner/Operator Name:	RENTAL SERVICE CORPORATION
Legal Status:	Private
Date Became Current:	2001-01-01 00:00:00.
Date Ended Current:	Not reported
Owner/Operator Address:	6929 E GREENWAY PKWY
Owner/Operator City,State,Zip:	SCOTTSDALE, AZ 85254
Owner/Operator Telephone:	480-905-3342
Owner/Operator Telephone Ext:	Not reported
Owner/Operator Fax:	Not reported
Owner/Operator Email:	Not reported
Owner/Operator Indicator:	Owner
Owner/Operator Name:	RENTAL SERVICE CORPORATION
Legal Status:	Private
Date Became Current:	2001-01-01 00:00:00.
Date Ended Current:	Not reported
Owner/Operator Address:	6929 E GREENWAY PKWY
Owner/Operator City,State,Zip:	SCOTTSDALE, AZ 85254
Owner/Operator Telephone:	480-905-3342
Owner/Operator Telephone Ext:	Not reported
Owner/Operator Fax:	Not reported
Owner/Operator Email:	Not reported
Owner/Operator Indicator:	Owner
Owner/Operator Name:	FOUR SQUARE DEVELOPMENT
Legal Status:	Private



Map ID  
Direction  
Distance  
Elevation

MAP FINDINGS

Site

Database(s)

EDR ID Number  
EPA ID Number

**RENTAL SERVICE CORPORATION 561 (Continued)**

**1000839101**

Date Became Current:	Not reported
Date Ended Current:	Not reported
Owner/Operator Address:	5220 108TH ST NW
Owner/Operator City,State,Zip:	MARYVILLE, WA 98271
Owner/Operator Telephone:	425-821-2030
Owner/Operator Telephone Ext:	Not reported
Owner/Operator Fax:	Not reported
Owner/Operator Email:	Not reported
Owner/Operator Indicator:	Operator
Owner/Operator Name:	RENTAL SERVICE CORPORATION 561
Legal Status:	Private
Date Became Current:	Not reported
Date Ended Current:	Not reported
Owner/Operator Address:	2302 E Q ST
Owner/Operator City,State,Zip:	TACOMA, WA 98421
Owner/Operator Telephone:	253-383-1515
Owner/Operator Telephone Ext:	Not reported
Owner/Operator Fax:	Not reported
Owner/Operator Email:	Not reported
Owner/Operator Indicator:	Owner
Owner/Operator Name:	RENTAL SERVICE CORPORATION
Legal Status:	Private
Date Became Current:	2001-01-01 00:00:00.
Date Ended Current:	Not reported
Owner/Operator Address:	6929 E GREENWAY PKWY
Owner/Operator City,State,Zip:	SCOTTSDALE, AZ 85254
Owner/Operator Telephone:	480-905-3300
Owner/Operator Telephone Ext:	Not reported
Owner/Operator Fax:	Not reported
Owner/Operator Email:	Not reported
Owner/Operator Indicator:	Owner
Owner/Operator Name:	RENTAL SERVICE CORPORATION
Legal Status:	Private
Date Became Current:	2001-01-01 00:00:00.
Date Ended Current:	Not reported
Owner/Operator Address:	6929 E GREENWAY PKWY
Owner/Operator City,State,Zip:	SCOTTSDALE, AZ 85254
Owner/Operator Telephone:	Not reported
Owner/Operator Telephone Ext:	Not reported
Owner/Operator Fax:	Not reported
Owner/Operator Email:	Not reported
Owner/Operator Indicator:	Owner
Owner/Operator Name:	PRIME SERVICE INC
Legal Status:	Private
Date Became Current:	1996-07-28 00:00:00.
Date Ended Current:	Not reported
Owner/Operator Address:	16225 PARK TEN PL
Owner/Operator City,State,Zip:	HOUSTON, TX 77084
Owner/Operator Telephone:	281-578-5600
Owner/Operator Telephone Ext:	Not reported
Owner/Operator Fax:	Not reported
Owner/Operator Email:	Not reported



Map ID  
Direction  
Distance  
Elevation

MAP FINDINGS

Site

Database(s)

EDR ID Number  
EPA ID Number

**RENTAL SERVICE CORPORATION 561 (Continued)**

**1000839101**

Owner/Operator Indicator:	Operator
Owner/Operator Name:	MILLER, STEPHEN O
Legal Status:	Private
Date Became Current:	Not reported
Date Ended Current:	Not reported
Owner/Operator Address:	16225 PARK TEN PL STE 200
Owner/Operator City,State,Zip:	HOUSTON, TX 77084
Owner/Operator Telephone:	281-578-5600
Owner/Operator Telephone Ext:	Not reported
Owner/Operator Fax:	Not reported
Owner/Operator Email:	Not reported
Owner/Operator Indicator:	Operator
Owner/Operator Name:	RENTAL SERVICE CORPORATION 561
Legal Status:	Private
Date Became Current:	Not reported
Date Ended Current:	Not reported
Owner/Operator Address:	2302 E Q ST
Owner/Operator City,State,Zip:	TACOMA, WA 98421
Owner/Operator Telephone:	253-383-1515
Owner/Operator Telephone Ext:	Not reported
Owner/Operator Fax:	Not reported
Owner/Operator Email:	Not reported
Owner/Operator Indicator:	Owner
Owner/Operator Name:	RENTAL SERVICE CORPORATION
Legal Status:	Private
Date Became Current:	2001-01-01 00:00:00.
Date Ended Current:	Not reported
Owner/Operator Address:	6929 E GREENWAY PKWY
Owner/Operator City,State,Zip:	SCOTTSDALE, AZ 85254
Owner/Operator Telephone:	480-905-3300
Owner/Operator Telephone Ext:	Not reported
Owner/Operator Fax:	Not reported
Owner/Operator Email:	Not reported
Owner/Operator Indicator:	Owner
Owner/Operator Name:	FOUR SQUARE DEVELOPMENT
Legal Status:	Private
Date Became Current:	Not reported
Date Ended Current:	Not reported
Owner/Operator Address:	5220 108TH ST NW
Owner/Operator City,State,Zip:	MARYVILLE, WA 98271
Owner/Operator Telephone:	425-821-2030
Owner/Operator Telephone Ext:	Not reported
Owner/Operator Fax:	Not reported
Owner/Operator Email:	Not reported
Owner/Operator Indicator:	Operator
Owner/Operator Name:	RSC EQUIPMENT R R
Legal Status:	Private
Date Became Current:	1997-04-08 00:00:00.
Date Ended Current:	Not reported
Owner/Operator Address:	2302 E Q ST
Owner/Operator City,State,Zip:	TACOMA, WA 98421-2614
Owner/Operator Telephone:	253-383-1515
Owner/Operator Telephone Ext:	Not reported



Map ID  
Direction  
Distance  
Elevation

MAP FINDINGS

Site

Database(s)

EDR ID Number  
EPA ID Number

**RENTAL SERVICE CORPORATION 561 (Continued)**

**1000839101**

Owner/Operator Fax:	Not reported
Owner/Operator Email:	Not reported
Owner/Operator Indicator:	Owner
Owner/Operator Name:	FOUR SQUARE DEVELOPMENT
Legal Status:	Private
Date Became Current:	Not reported
Date Ended Current:	Not reported
Owner/Operator Address:	5220 108TH ST NE
Owner/Operator City,State,Zip:	MARYSVILLE, WA 98171
Owner/Operator Telephone:	425-821-2030
Owner/Operator Telephone Ext:	Not reported
Owner/Operator Fax:	Not reported
Owner/Operator Email:	Not reported
Owner/Operator Indicator:	Owner
Owner/Operator Name:	FOUR SQUARE DEVELOPMENT
Legal Status:	Private
Date Became Current:	Not reported
Date Ended Current:	Not reported
Owner/Operator Address:	5220 108TH ST NE
Owner/Operator City,State,Zip:	MARYSVILLE, WA 98171
Owner/Operator Telephone:	425-821-2030
Owner/Operator Telephone Ext:	Not reported
Owner/Operator Fax:	Not reported
Owner/Operator Email:	Not reported
Owner/Operator Indicator:	Owner
Owner/Operator Name:	FOUR SQUARE DEVELOPMENT
Legal Status:	Private
Date Became Current:	Not reported
Date Ended Current:	Not reported
Owner/Operator Address:	5220 108TH ST NE
Owner/Operator City,State,Zip:	MARYSVILLE, WA 98171
Owner/Operator Telephone:	425-821-2030
Owner/Operator Telephone Ext:	Not reported
Owner/Operator Fax:	Not reported
Owner/Operator Email:	Not reported
Owner/Operator Indicator:	Operator
Owner/Operator Name:	MILLER, STEPHEN O
Legal Status:	Private
Date Became Current:	Not reported
Date Ended Current:	Not reported
Owner/Operator Address:	16225 PARK TEN PL STE 200
Owner/Operator City,State,Zip:	HOUSTON, TX 77084
Owner/Operator Telephone:	281-578-5600
Owner/Operator Telephone Ext:	Not reported
Owner/Operator Fax:	Not reported
Owner/Operator Email:	Not reported
Owner/Operator Indicator:	Owner
Owner/Operator Name:	RENTAL SERVICE CORPORATION
Legal Status:	Private
Date Became Current:	2001-01-01 00:00:00.
Date Ended Current:	Not reported
Owner/Operator Address:	6929 E GREENWAY PKWY



Map ID  
Direction  
Distance  
Elevation

MAP FINDINGS

Site

Database(s)

EDR ID Number  
EPA ID Number

**RENTAL SERVICE CORPORATION 561 (Continued)**

**1000839101**

Owner/Operator City,State,Zip:	SCOTTSDALE, AZ 85254
Owner/Operator Telephone:	480-905-3300
Owner/Operator Telephone Ext:	Not reported
Owner/Operator Fax:	Not reported
Owner/Operator Email:	Not reported
Owner/Operator Indicator:	Operator
Owner/Operator Name:	RENTAL SERVICE CORPORATION 561
Legal Status:	Private
Date Became Current:	Not reported
Date Ended Current:	Not reported
Owner/Operator Address:	2302 E Q ST
Owner/Operator City,State,Zip:	TACOMA, WA 98421
Owner/Operator Telephone:	253-383-1515
Owner/Operator Telephone Ext:	Not reported
Owner/Operator Fax:	Not reported
Owner/Operator Email:	Not reported
Owner/Operator Indicator:	Operator
Owner/Operator Name:	RSC EQUIPMENT RENTAL 561
Legal Status:	Private
Date Became Current:	Not reported
Date Ended Current:	Not reported
Owner/Operator Address:	2302 E Q ST
Owner/Operator City,State,Zip:	TACOMA, WA 98421
Owner/Operator Telephone:	253-383-1515
Owner/Operator Telephone Ext:	Not reported
Owner/Operator Fax:	Not reported
Owner/Operator Email:	Not reported
Owner/Operator Indicator:	Owner
Owner/Operator Name:	RENTAL SERVICE CORPORATION
Legal Status:	Private
Date Became Current:	2001-01-01 00:00:00.
Date Ended Current:	Not reported
Owner/Operator Address:	6929 E GREENWAY PKWY
Owner/Operator City,State,Zip:	SCOTTSDALE, AZ 85254
Owner/Operator Telephone:	480-905-3300
Owner/Operator Telephone Ext:	Not reported
Owner/Operator Fax:	Not reported
Owner/Operator Email:	Not reported
Owner/Operator Indicator:	Owner
Owner/Operator Name:	RENTAL SERVICE CORPORATION
Legal Status:	Private
Date Became Current:	2001-01-01 00:00:00.
Date Ended Current:	Not reported
Owner/Operator Address:	6929 E GREENWAY PKWY
Owner/Operator City,State,Zip:	SCOTTSDALE, AZ 85254
Owner/Operator Telephone:	Not reported
Owner/Operator Telephone Ext:	Not reported
Owner/Operator Fax:	Not reported
Owner/Operator Email:	Not reported
Owner/Operator Indicator:	Operator
Owner/Operator Name:	ALPINE EQUIPMENT RENTALS SUPPLY CO INC
Legal Status:	Private



Map ID  
Direction  
Distance  
Elevation

MAP FINDINGS

Site

Database(s)

EDR ID Number  
EPA ID Number

**RENTAL SERVICE CORPORATION 561 (Continued)**

**1000839101**

Date Became Current:	Not reported
Date Ended Current:	Not reported
Owner/Operator Address:	2302 E Q ST
Owner/Operator City,State,Zip:	TACOMA, WA 98421
Owner/Operator Telephone:	425-821-2030
Owner/Operator Telephone Ext:	Not reported
Owner/Operator Fax:	Not reported
Owner/Operator Email:	Not reported
Owner/Operator Indicator:	Owner
Owner/Operator Name:	FOUR SQUARE DEVELOPMENT
Legal Status:	Private
Date Became Current:	Not reported
Date Ended Current:	Not reported
Owner/Operator Address:	5220 108TH ST NE
Owner/Operator City,State,Zip:	MARYSVILLE, WA 98171
Owner/Operator Telephone:	425-821-2030
Owner/Operator Telephone Ext:	Not reported
Owner/Operator Fax:	Not reported
Owner/Operator Email:	Not reported
Owner/Operator Indicator:	Owner
Owner/Operator Name:	PRIME SERVICE INC
Legal Status:	Private
Date Became Current:	1996-07-28 00:00:00.
Date Ended Current:	Not reported
Owner/Operator Address:	16225 PARK TEN PL
Owner/Operator City,State,Zip:	HOUSTON, TX 77084
Owner/Operator Telephone:	281-578-5600
Owner/Operator Telephone Ext:	Not reported
Owner/Operator Fax:	Not reported
Owner/Operator Email:	Not reported
Owner/Operator Indicator:	Owner
Owner/Operator Name:	FOUR SQUARE DEVELOPMENT
Legal Status:	Private
Date Became Current:	Not reported
Date Ended Current:	Not reported
Owner/Operator Address:	5220 108TH ST NW
Owner/Operator City,State,Zip:	MARYVILLE, WA 98271
Owner/Operator Telephone:	425-821-2030
Owner/Operator Telephone Ext:	Not reported
Owner/Operator Fax:	Not reported
Owner/Operator Email:	Not reported
Owner/Operator Indicator:	Operator
Owner/Operator Name:	MILLER, STEPHEN O
Legal Status:	Private
Date Became Current:	Not reported
Date Ended Current:	Not reported
Owner/Operator Address:	16225 PARK TEN PL STE 200
Owner/Operator City,State,Zip:	HOUSTON, TX 77084
Owner/Operator Telephone:	281-578-5600
Owner/Operator Telephone Ext:	Not reported
Owner/Operator Fax:	Not reported
Owner/Operator Email:	Not reported



Map ID  
Direction  
Distance  
Elevation

MAP FINDINGS

Site

Database(s)

EDR ID Number  
EPA ID Number

**RENTAL SERVICE CORPORATION 561 (Continued)**

**1000839101**

Owner/Operator Indicator: Owner  
Owner/Operator Name: FOUR SQUARE DEVELOPMENT  
Legal Status: Private  
Date Became Current: Not reported  
Date Ended Current: Not reported  
Owner/Operator Address: 5220 108TH ST NW  
Owner/Operator City,State,Zip: MARYVILLE, WA 98271  
Owner/Operator Telephone: 425-821-2030  
Owner/Operator Telephone Ext: Not reported  
Owner/Operator Fax: Not reported  
Owner/Operator Email: Not reported

Owner/Operator Indicator: Owner  
Owner/Operator Name: FOUR SQUARE DEVELOPMENT  
Legal Status: Private  
Date Became Current: Not reported  
Date Ended Current: Not reported  
Owner/Operator Address: 5220 108TH ST NW  
Owner/Operator City,State,Zip: MARYVILLE, WA 98271  
Owner/Operator Telephone: 425-821-2030  
Owner/Operator Telephone Ext: Not reported  
Owner/Operator Fax: Not reported  
Owner/Operator Email: Not reported

Owner/Operator Indicator: Operator  
Owner/Operator Name: MILLER, STEPHEN O  
Legal Status: Private  
Date Became Current: Not reported  
Date Ended Current: Not reported  
Owner/Operator Address: 16225 PARK TEN PL STE 200  
Owner/Operator City,State,Zip: HOUSTON, TX 77084  
Owner/Operator Telephone: 281-578-5600  
Owner/Operator Telephone Ext: Not reported  
Owner/Operator Fax: Not reported  
Owner/Operator Email: Not reported

Owner/Operator Indicator: Owner  
Owner/Operator Name: FOUR SQUARE DEVELOPMENT  
Legal Status: Private  
Date Became Current: Not reported  
Date Ended Current: Not reported  
Owner/Operator Address: 5220 108TH ST NW  
Owner/Operator City,State,Zip: MARYVILLE, WA 98271  
Owner/Operator Telephone: 425-821-2030  
Owner/Operator Telephone Ext: Not reported  
Owner/Operator Fax: Not reported  
Owner/Operator Email: Not reported

Owner/Operator Indicator: Operator  
Owner/Operator Name: MILLER, STEPHEN O  
Legal Status: Private  
Date Became Current: Not reported  
Date Ended Current: Not reported  
Owner/Operator Address: 16225 PARK TEN PL STE 200  
Owner/Operator City,State,Zip: HOUSTON, TX 77084  
Owner/Operator Telephone: 281-578-5600  
Owner/Operator Telephone Ext: Not reported



Map ID  
Direction  
Distance  
Elevation

MAP FINDINGS

Site

Database(s)

EDR ID Number  
EPA ID Number

**RENTAL SERVICE CORPORATION 561 (Continued)**

**1000839101**

Owner/Operator Fax:	Not reported
Owner/Operator Email:	Not reported
Owner/Operator Indicator:	Owner
Owner/Operator Name:	FOUR SQUARE DEVELOPMENT
Legal Status:	Private
Date Became Current:	Not reported
Date Ended Current:	Not reported
Owner/Operator Address:	5220 108TH ST NW
Owner/Operator City,State,Zip:	MARYVILLE, WA 98271
Owner/Operator Telephone:	425-821-2030
Owner/Operator Telephone Ext:	Not reported
Owner/Operator Fax:	Not reported
Owner/Operator Email:	Not reported
Owner/Operator Indicator:	Operator
Owner/Operator Name:	RSC EQUIPMENT RENTAL 561
Legal Status:	Private
Date Became Current:	Not reported
Date Ended Current:	Not reported
Owner/Operator Address:	2302 E Q ST
Owner/Operator City,State,Zip:	TACOMA, WA 98421
Owner/Operator Telephone:	253-383-1515
Owner/Operator Telephone Ext:	Not reported
Owner/Operator Fax:	Not reported
Owner/Operator Email:	Not reported
Owner/Operator Indicator:	Owner
Owner/Operator Name:	FOUR SQUARE DEVELOPMENT
Legal Status:	Private
Date Became Current:	Not reported
Date Ended Current:	Not reported
Owner/Operator Address:	5220 108TH ST NW
Owner/Operator City,State,Zip:	MARYVILLE, WA 98271
Owner/Operator Telephone:	425-821-2030
Owner/Operator Telephone Ext:	Not reported
Owner/Operator Fax:	Not reported
Owner/Operator Email:	Not reported
Owner/Operator Indicator:	Operator
Owner/Operator Name:	RSC EQUIPMENT RENTAL 561
Legal Status:	Private
Date Became Current:	Not reported
Date Ended Current:	Not reported
Owner/Operator Address:	2302 E Q ST
Owner/Operator City,State,Zip:	TACOMA, WA 98421
Owner/Operator Telephone:	253-383-1515
Owner/Operator Telephone Ext:	Not reported
Owner/Operator Fax:	Not reported
Owner/Operator Email:	Not reported
Owner/Operator Indicator:	Owner
Owner/Operator Name:	RENTAL SERVICE CORPORATION
Legal Status:	Private
Date Became Current:	2001-01-01 00:00:00.
Date Ended Current:	Not reported
Owner/Operator Address:	6929 E GREENWAY PKWY



Map ID  
Direction  
Distance  
Elevation

MAP FINDINGS

Site

Database(s)

EDR ID Number  
EPA ID Number

**RENTAL SERVICE CORPORATION 561 (Continued)**

**1000839101**

Owner/Operator City,State,Zip:	SCOTTSDALE, AZ 85254
Owner/Operator Telephone:	Not reported
Owner/Operator Telephone Ext:	Not reported
Owner/Operator Fax:	Not reported
Owner/Operator Email:	Not reported
Owner/Operator Indicator:	Operator
Owner/Operator Name:	RSC EQUIPMENT RENTAL 561
Legal Status:	Private
Date Became Current:	1997-04-08 00:00:00.
Date Ended Current:	Not reported
Owner/Operator Address:	2302 E Q ST
Owner/Operator City,State,Zip:	TACOMA, WA 98421-2614
Owner/Operator Telephone:	Not reported
Owner/Operator Telephone Ext:	Not reported
Owner/Operator Fax:	Not reported
Owner/Operator Email:	Not reported

Historic Generators:

Receive Date:	2010-02-04 00:00:00.0
Handler Name:	RENTAL SERVICE CORPORATION 561
Federal Waste Generator Description:	Not a generator, verified
State District Owner:	WA
Large Quantity Handler of Universal Waste:	No
Recognized Trader Importer:	No
Recognized Trader Exporter:	No
Spent Lead Acid Battery Importer:	No
Spent Lead Acid Battery Exporter:	No
Current Record:	No
Non Storage Recycler Activity:	Not reported
Electronic Manifest Broker:	Not reported

Receive Date:	1997-04-07 00:00:00.0
Handler Name:	RENTAL SERVICE CORPORATION 561
Federal Waste Generator Description:	Not a generator, verified
State District Owner:	WA
Large Quantity Handler of Universal Waste:	No
Recognized Trader Importer:	No
Recognized Trader Exporter:	No
Spent Lead Acid Battery Importer:	No
Spent Lead Acid Battery Exporter:	No
Current Record:	No
Non Storage Recycler Activity:	Not reported
Electronic Manifest Broker:	Not reported

Receive Date:	2011-03-04 00:00:00.0
Handler Name:	RENTAL SERVICE CORPORATION 561
Federal Waste Generator Description:	Not a generator, verified
State District Owner:	WA
Large Quantity Handler of Universal Waste:	No
Recognized Trader Importer:	No
Recognized Trader Exporter:	No
Spent Lead Acid Battery Importer:	No
Spent Lead Acid Battery Exporter:	No
Current Record:	No
Non Storage Recycler Activity:	Not reported
Electronic Manifest Broker:	Not reported



Map ID  
Direction  
Distance  
Elevation

MAP FINDINGS

Site

Database(s)

EDR ID Number  
EPA ID Number

**RENTAL SERVICE CORPORATION 561 (Continued)**

**1000839101**

Receive Date: 2011-03-05 00:00:00.0  
Handler Name: RENTAL SERVICE CORPORATION 561  
Federal Waste Generator Description: Not a generator, verified  
State District Owner: WA  
Large Quantity Handler of Universal Waste: No  
Recognized Trader Importer: No  
Recognized Trader Exporter: No  
Spent Lead Acid Battery Importer: No  
Spent Lead Acid Battery Exporter: No  
Current Record: Yes  
Non Storage Recycler Activity: Not reported  
Electronic Manifest Broker: Not reported

Receive Date: 1994-01-01 00:00:00.0  
Handler Name: RENTAL SERVICE CORPORATION 561  
Federal Waste Generator Description: Not a generator, verified  
State District Owner: WA  
Large Quantity Handler of Universal Waste: No  
Recognized Trader Importer: No  
Recognized Trader Exporter: No  
Spent Lead Acid Battery Importer: No  
Spent Lead Acid Battery Exporter: No  
Current Record: No  
Non Storage Recycler Activity: Not reported  
Electronic Manifest Broker: Not reported

Receive Date: 1996-02-21 00:00:00.0  
Handler Name: RENTAL SERVICE CORPORATION 561  
Federal Waste Generator Description: Conditionally Exempt Small Quantity Generator  
State District Owner: WA  
Large Quantity Handler of Universal Waste: No  
Recognized Trader Importer: No  
Recognized Trader Exporter: No  
Spent Lead Acid Battery Importer: No  
Spent Lead Acid Battery Exporter: No  
Current Record: No  
Non Storage Recycler Activity: Not reported  
Electronic Manifest Broker: Not reported

Receive Date: 1997-04-07 00:00:00.0  
Handler Name: RENTAL SERVICE CORPORATION 561  
Federal Waste Generator Description: Small Quantity Generator  
State District Owner: WA  
Large Quantity Handler of Universal Waste: No  
Recognized Trader Importer: No  
Recognized Trader Exporter: No  
Spent Lead Acid Battery Importer: No  
Spent Lead Acid Battery Exporter: No  
Current Record: No  
Non Storage Recycler Activity: Not reported  
Electronic Manifest Broker: Not reported

Receive Date: 1997-04-07 00:00:00.0  
Handler Name: RENTAL SERVICE CORPORATION 561  
Federal Waste Generator Description: Small Quantity Generator  
State District Owner: WA  
Large Quantity Handler of Universal Waste: No



Map ID  
Direction  
Distance  
Elevation

MAP FINDINGS

Site

Database(s)

EDR ID Number  
EPA ID Number

**RENTAL SERVICE CORPORATION 561 (Continued)**

**1000839101**

Recognized Trader Importer: No  
Recognized Trader Exporter: No  
Spent Lead Acid Battery Importer: No  
Spent Lead Acid Battery Exporter: No  
Current Record: No  
Non Storage Recycler Activity: Not reported  
Electronic Manifest Broker: Not reported

Receive Date: 1998-04-10 00:00:00.0  
Handler Name: RENTAL SERVICE CORPORATION 561  
Federal Waste Generator Description: Conditionally Exempt Small Quantity Generator  
State District Owner: WA  
Large Quantity Handler of Universal Waste: No  
Recognized Trader Importer: No  
Recognized Trader Exporter: No  
Spent Lead Acid Battery Importer: No  
Spent Lead Acid Battery Exporter: No  
Current Record: No  
Non Storage Recycler Activity: Not reported  
Electronic Manifest Broker: Not reported

Receive Date: 1999-02-24 00:00:00.0  
Handler Name: RENTAL SERVICE CORPORATION 561  
Federal Waste Generator Description: Conditionally Exempt Small Quantity Generator  
State District Owner: WA  
Large Quantity Handler of Universal Waste: No  
Recognized Trader Importer: No  
Recognized Trader Exporter: No  
Spent Lead Acid Battery Importer: No  
Spent Lead Acid Battery Exporter: No  
Current Record: No  
Non Storage Recycler Activity: Not reported  
Electronic Manifest Broker: Not reported

Receive Date: 2000-03-06 00:00:00.0  
Handler Name: RENTAL SERVICE CORPORATION 561  
Federal Waste Generator Description: Conditionally Exempt Small Quantity Generator  
State District Owner: WA  
Large Quantity Handler of Universal Waste: No  
Recognized Trader Importer: No  
Recognized Trader Exporter: No  
Spent Lead Acid Battery Importer: No  
Spent Lead Acid Battery Exporter: No  
Current Record: No  
Non Storage Recycler Activity: Not reported  
Electronic Manifest Broker: Not reported

Receive Date: 2001-03-05 00:00:00.0  
Handler Name: RENTAL SERVICE CORPORATION 561  
Federal Waste Generator Description: Conditionally Exempt Small Quantity Generator  
State District Owner: WA  
Large Quantity Handler of Universal Waste: No  
Recognized Trader Importer: No  
Recognized Trader Exporter: No  
Spent Lead Acid Battery Importer: No  
Spent Lead Acid Battery Exporter: No  
Current Record: No



Map ID  
Direction  
Distance  
Elevation

MAP FINDINGS

Site

Database(s)

EDR ID Number  
EPA ID Number

**RENTAL SERVICE CORPORATION 561 (Continued)**

**1000839101**

Non Storage Recycler Activity:	Not reported
Electronic Manifest Broker:	Not reported
Receive Date:	2002-05-06 00:00:00.0
Handler Name:	RENTAL SERVICE CORPORATION 561
Federal Waste Generator Description:	Conditionally Exempt Small Quantity Generator
State District Owner:	WA
Large Quantity Handler of Universal Waste:	No
Recognized Trader Importer:	No
Recognized Trader Exporter:	No
Spent Lead Acid Battery Importer:	No
Spent Lead Acid Battery Exporter:	No
Current Record:	No
Non Storage Recycler Activity:	Not reported
Electronic Manifest Broker:	Not reported
Receive Date:	2003-02-03 00:00:00.0
Handler Name:	RENTAL SERVICE CORPORATION 561
Federal Waste Generator Description:	Conditionally Exempt Small Quantity Generator
State District Owner:	WA
Large Quantity Handler of Universal Waste:	No
Recognized Trader Importer:	No
Recognized Trader Exporter:	No
Spent Lead Acid Battery Importer:	No
Spent Lead Acid Battery Exporter:	No
Current Record:	No
Non Storage Recycler Activity:	Not reported
Electronic Manifest Broker:	Not reported
Receive Date:	2004-03-24 00:00:00.0
Handler Name:	RENTAL SERVICE CORPORATION 561
Federal Waste Generator Description:	Conditionally Exempt Small Quantity Generator
State District Owner:	WA
Large Quantity Handler of Universal Waste:	No
Recognized Trader Importer:	No
Recognized Trader Exporter:	No
Spent Lead Acid Battery Importer:	No
Spent Lead Acid Battery Exporter:	No
Current Record:	No
Non Storage Recycler Activity:	Not reported
Electronic Manifest Broker:	Not reported
Receive Date:	2005-05-04 00:00:00.0
Handler Name:	RENTAL SERVICE CORPORATION 561
Federal Waste Generator Description:	Not a generator, verified
State District Owner:	WA
Large Quantity Handler of Universal Waste:	No
Recognized Trader Importer:	No
Recognized Trader Exporter:	No
Spent Lead Acid Battery Importer:	No
Spent Lead Acid Battery Exporter:	No
Current Record:	No
Non Storage Recycler Activity:	Not reported
Electronic Manifest Broker:	Not reported
Receive Date:	2006-01-23 00:00:00.0
Handler Name:	RENTAL SERVICE CORPORATION 561



Map ID  
Direction  
Distance  
Elevation

MAP FINDINGS

Site

Database(s)

EDR ID Number  
EPA ID Number

**RENTAL SERVICE CORPORATION 561 (Continued)**

**1000839101**

Federal Waste Generator Description:	Not a generator, verified
State District Owner:	WA
Large Quantity Handler of Universal Waste:	No
Recognized Trader Importer:	No
Recognized Trader Exporter:	No
Spent Lead Acid Battery Importer:	No
Spent Lead Acid Battery Exporter:	No
Current Record:	No
Non Storage Recycler Activity:	Not reported
Electronic Manifest Broker:	Not reported
Receive Date:	2007-01-02 00:00:00.0
Handler Name:	RENTAL SERVICE CORPORATION 561
Federal Waste Generator Description:	Not a generator, verified
State District Owner:	WA
Large Quantity Handler of Universal Waste:	No
Recognized Trader Importer:	No
Recognized Trader Exporter:	No
Spent Lead Acid Battery Importer:	No
Spent Lead Acid Battery Exporter:	No
Current Record:	No
Non Storage Recycler Activity:	Not reported
Electronic Manifest Broker:	Not reported
Receive Date:	2008-02-21 00:00:00.0
Handler Name:	RENTAL SERVICE CORPORATION 561
Federal Waste Generator Description:	Not a generator, verified
State District Owner:	WA
Large Quantity Handler of Universal Waste:	No
Recognized Trader Importer:	No
Recognized Trader Exporter:	No
Spent Lead Acid Battery Importer:	No
Spent Lead Acid Battery Exporter:	No
Current Record:	No
Non Storage Recycler Activity:	Not reported
Electronic Manifest Broker:	Not reported
Receive Date:	2009-03-02 00:00:00.0
Handler Name:	RENTAL SERVICE CORPORATION 561
Federal Waste Generator Description:	Not a generator, verified
State District Owner:	WA
Large Quantity Handler of Universal Waste:	No
Recognized Trader Importer:	No
Recognized Trader Exporter:	No
Spent Lead Acid Battery Importer:	No
Spent Lead Acid Battery Exporter:	No
Current Record:	No
Non Storage Recycler Activity:	Not reported
Electronic Manifest Broker:	Not reported
Receive Date:	2010-02-04 00:00:00.0
Handler Name:	RENTAL SERVICE CORPORATION 561
Federal Waste Generator Description:	Not a generator, verified
State District Owner:	WA
Large Quantity Handler of Universal Waste:	No
Recognized Trader Importer:	No
Recognized Trader Exporter:	No



Map ID  
Direction  
Distance  
Elevation

MAP FINDINGS

Site

Database(s)

EDR ID Number  
EPA ID Number

**RENTAL SERVICE CORPORATION 561 (Continued)**

**1000839101**

Spent Lead Acid Battery Importer:	No
Spent Lead Acid Battery Exporter:	No
Current Record:	No
Non Storage Recycler Activity:	Not reported
Electronic Manifest Broker:	Not reported
Receive Date:	2011-03-04 00:00:00.0
Handler Name:	RENTAL SERVICE CORPORATION 561
Federal Waste Generator Description:	Not a generator, verified
State District Owner:	WA
Large Quantity Handler of Universal Waste:	No
Recognized Trader Importer:	No
Recognized Trader Exporter:	No
Spent Lead Acid Battery Importer:	No
Spent Lead Acid Battery Exporter:	No
Current Record:	No
Non Storage Recycler Activity:	Not reported
Electronic Manifest Broker:	Not reported
Receive Date:	2003-12-31 00:00:00.0
Handler Name:	RENTAL SERVICE CORPORATION 561
Federal Waste Generator Description:	Not a generator, verified
State District Owner:	WA
Large Quantity Handler of Universal Waste:	No
Recognized Trader Importer:	No
Recognized Trader Exporter:	No
Spent Lead Acid Battery Importer:	No
Spent Lead Acid Battery Exporter:	No
Current Record:	No
Non Storage Recycler Activity:	Not reported
Electronic Manifest Broker:	Not reported
Receive Date:	2005-12-31 00:00:00.0
Handler Name:	RENTAL SERVICE CORPORATION 561
Federal Waste Generator Description:	Not a generator, verified
State District Owner:	WA
Large Quantity Handler of Universal Waste:	No
Recognized Trader Importer:	No
Recognized Trader Exporter:	No
Spent Lead Acid Battery Importer:	No
Spent Lead Acid Battery Exporter:	No
Current Record:	No
Non Storage Recycler Activity:	Not reported
Electronic Manifest Broker:	Not reported
Receive Date:	2007-12-31 00:00:00.0
Handler Name:	RENTAL SERVICE CORPORATION 561
Federal Waste Generator Description:	Not a generator, verified
State District Owner:	WA
Large Quantity Handler of Universal Waste:	No
Recognized Trader Importer:	No
Recognized Trader Exporter:	No
Spent Lead Acid Battery Importer:	No
Spent Lead Acid Battery Exporter:	No
Current Record:	No
Non Storage Recycler Activity:	Not reported
Electronic Manifest Broker:	Not reported



Map ID  
Direction  
Distance  
Elevation

MAP FINDINGS

Site

Database(s)

EDR ID Number  
EPA ID Number

**RENTAL SERVICE CORPORATION 561 (Continued)**

**1000839101**

List of NAICS Codes and Descriptions:

NAICS Code: 532412

NAICS Description: CONSTRUCTION, MINING, AND FORESTRY MACHINERY AND EQUIPMENT RENTAL AND LEASING

Facility Has Received Notices of Violation:

Found Violation:	No
Agency Which Determined Violation:	Not reported
Violation Short Description:	Not reported
Date Violation was Determined:	Not reported
Actual Return to Compliance Date:	Not reported
Return to Compliance Qualifier:	Not reported
Violation Responsible Agency:	Not reported
Scheduled Compliance Date:	Not reported
Enforcement Identifier:	Not reported
Date of Enforcement Action:	Not reported
Enforcement Responsible Agency:	Not reported
Enforcement Docket Number:	Not reported
Enforcement Attorney:	Not reported
Corrective Action Component:	Not reported
Appeal Initiated Date:	Not reported
Appeal Resolution Date:	Not reported
Disposition Status Date:	Not reported
Disposition Status:	Not reported
Disposition Status Description:	Not reported
Consent/Final Order Sequence Number:	Not reported
Consent/Final Order Respondent Name:	Not reported
Consent/Final Order Lead Agency:	Not reported
Enforcement Type:	Not reported
Enforcement Responsible Person:	Not reported
Enforcement Responsible Sub-Organization:	Not reported
SEP Sequence Number:	Not reported
SEP Expenditure Amount:	Not reported
SEP Scheduled Completion Date:	Not reported
SEP Actual Date:	Not reported
SEP Defaulted Date:	Not reported
SEP Type:	Not reported
SEP Type Description:	Not reported
Proposed Amount:	Not reported
Final Monetary Amount:	Not reported
Paid Amount:	Not reported
Final Count:	Not reported
Final Amount:	Not reported

Found Violation:	No
Agency Which Determined Violation:	Not reported
Violation Short Description:	Not reported
Date Violation was Determined:	Not reported
Actual Return to Compliance Date:	Not reported
Return to Compliance Qualifier:	Not reported
Violation Responsible Agency:	Not reported
Scheduled Compliance Date:	Not reported
Enforcement Identifier:	Not reported
Date of Enforcement Action:	Not reported
Enforcement Responsible Agency:	Not reported
Enforcement Docket Number:	Not reported



Map ID  
Direction  
Distance  
Elevation

MAP FINDINGS

Site

Database(s)

EDR ID Number  
EPA ID Number

**RENTAL SERVICE CORPORATION 561 (Continued)**

**1000839101**

Enforcement Attorney:	Not reported
Corrective Action Component:	Not reported
Appeal Initiated Date:	Not reported
Appeal Resolution Date:	Not reported
Disposition Status Date:	Not reported
Disposition Status:	Not reported
Disposition Status Description:	Not reported
Consent/Final Order Sequence Number:	Not reported
Consent/Final Order Respondent Name:	Not reported
Consent/Final Order Lead Agency:	Not reported
Enforcement Type:	Not reported
Enforcement Responsible Person:	Not reported
Enforcement Responsible Sub-Organization:	Not reported
SEP Sequence Number:	Not reported
SEP Expenditure Amount:	Not reported
SEP Scheduled Completion Date:	Not reported
SEP Actual Date:	Not reported
SEP Defaulted Date:	Not reported
SEP Type:	Not reported
SEP Type Description:	Not reported
Proposed Amount:	Not reported
Final Monetary Amount:	Not reported
Paid Amount:	Not reported
Final Count:	Not reported
Final Amount:	Not reported

**Evaluation Action Summary:**

Evaluation Date:	1993-06-10 00:00:00.0
Evaluation Responsible Agency:	State
Found Violation:	No
Evaluation Type Description:	COMPLIANCE ASSISTANCE VISIT
Evaluation Responsible Person Identifier:	WADES
Evaluation Responsible Sub-Organization:	SW
Actual Return to Compliance Date:	Not reported
Scheduled Compliance Date:	Not reported
Date of Request:	Not reported
Date Response Received:	Not reported
Request Agency:	Not reported
Former Citation:	Not reported

Evaluation Date:	2009-02-17 00:00:00.0
Evaluation Responsible Agency:	State
Found Violation:	No
Evaluation Type Description:	FOCUSED COMPLIANCE INSPECTION
Evaluation Responsible Person Identifier:	WALCG
Evaluation Responsible Sub-Organization:	SW
Actual Return to Compliance Date:	Not reported
Scheduled Compliance Date:	Not reported
Date of Request:	Not reported
Date Response Received:	Not reported
Request Agency:	Not reported
Former Citation:	Not reported

**WA MANIFEST:**

Name:	RENTAL SERVICE CORPORATION 561
-------	--------------------------------



Map ID  
Direction  
Distance  
Elevation

MAP FINDINGS

Site

Database(s)

EDR ID Number  
EPA ID Number

**RENTAL SERVICE CORPORATION 561 (Continued)**

**1000839101**

Address:	2302 E Q ST
City,State,Zip:	TACOMA, WA 98421-2614
Facility Address 2:	Not reported
Facility ID:	26536148
EPA ID:	WAD988519401
NAICS:	532412
State Waste Code Desc:	Not reported
Federal Waste Code Desc:	Not reported
Form Comm:	Not reported
Data Year:	2010
Permit by Rule:	False
Mailing Address 2:	STE 200
Treatment by Generator:	False
Mixed Radioactive Waste:	False
Importer of Hazardous Waste:	False
Immediate Recycler:	False
Treatment/Storage/Disposal/Recycling Facility:	False
Generator of Dangerous Fuel Waste:	False
Generator Marketing to Burner:	False
Other Marketers (i.e., blender, distributor, etc.):	False
Utility Boiler Burner:	False
Industry Boiler Burner:	False
Industrial Furnace:	False
Smelter Defferal:	False
Universal Waste:	Not reported
Off-Specification:	Not reported
LN Address 2:	Not reported
Tax Reg #:	600138839
Business Type:	Rental Equipment
Mail Name:	RSC Equipment Rental 561
Mailing Address:	6929 E GREENWAY PKWY
Mailing City,State,Zip:	SCOTTSDALE, AZ 85254
Legal Organization Name:	Rental Service Corporation
Legal Organization Type:	Private
Legal Contact:	Not reported
Legal Address:	6929 E GREENWAY PKWY
Legal Address 2:	STE 200
Legal City,State,Zip:	SCOTTSDALE, AZ 85254
Legal Phone Number:	(480)905-3300
Legal Effective Date:	01/01/2001
Land Organization Name:	Four Square Development
Land Organization Type:	Private
Land Contact:	Gary Eide
Land Address:	5220 108th St NW
Land City,State,Zip:	MARYVILLE, WA 98271-8311
Land Phone Number:	(425)821-2030
Operator Organization Name:	RSC Equipment Rental 561
Operator Organization Type:	Private
Operator:	Not reported
Operator Address:	2302 E Q St
Operator Address 2:	Not reported
Operator City,State,Zip:	Tacoma, WA 98421-2614
Operator Phone Number:	(253)383-1515
Operator Effective Date:	04/08/1997
Site Contact:	Chris Reese
Site Contact Address:	2302 E Q St
Contact City,State,Zip:	TACOMA, WA 98421



Map ID  
Direction  
Distance  
Elevation

MAP FINDINGS

Site

Database(s)

EDR ID Number  
EPA ID Number

**RENTAL SERVICE CORPORATION 561 (Continued)**

**1000839101**

Site Contact Phone Number:	(253)383-1515
Site Contact Email:	Shyam.Srinivas@RSCrental.com
Gen Status Code:	XQG
Monthly Generation:	False
Batch Generation:	False
One Time Generation:	False
Transport Own Waste:	False
Tranports Other Waste:	False
Recycler Onsite:	False
Transfer Facility:	False
Other Exemption:	Not reported
UW Battery Gen:	False
Used Oil Transporter:	False
Used Oil Transfer Facility:	False
Used Oil Processor:	False
Used Oil Refiner:	False
Used Oil Fuel Marketer Directs Shipments:	False
Used Oil Fuel Marketer Meets Specs:	False
Site Contact Address 2:	Not reported
Name:	RENTAL SERVICE CORPORATION 561
Address:	2302 E Q ST
City,State,Zip:	TACOMA, WA 98421-2614
Facility Address 2:	Not reported
Facility ID:	26536148
EPA ID:	WAD988519401
NAICS:	532412
State Waste Code Desc:	Not reported
Federal Waste Code Desc:	Not reported
Form Comm:	Not reported
Data Year:	2009
Permit by Rule:	False
Mailing Address 2:	STE 200
Treatment by Generator:	False
Mixed Radioactive Waste:	False
Importer of Hazardous Waste:	False
Immediate Recycler:	False
Treatment/Storage/Disposal/Recycling Facility:	False
Generator of Dangerous Fuel Waste:	False
Generator Marketing to Burner:	False
Other Marketers (i.e., blender, distributor, etc.):	False
Utility Boiler Burner:	False
Industry Boiler Burner:	False
Industrial Furnace:	False
Smelter Defferal:	False
Universal Waste:	Not reported
Off-Specification:	Not reported
LN Address 2:	Not reported
Tax Reg #:	600138839
Business Type:	Rental Equipment
Mail Name:	RSC Equipment Rental 561
Mailing Address:	6929 E GREENWAY PKWY
Mailing City,State,Zip:	SCOTTSDALE, AZ 85254
Legal Organization Name:	Rental Service Corporation
Legal Organization Type:	Private
Legal Contact:	Not reported
Legal Address:	6929 E GREENWAY PKWY



Map ID  
Direction  
Distance  
Elevation

MAP FINDINGS

Site

Database(s)

EDR ID Number  
EPA ID Number

**RENTAL SERVICE CORPORATION 561 (Continued)**

**1000839101**

Legal Address 2:	STE 200
Legal City,State,Zip:	SCOTTSDALE, AZ 85254
Legal Phone Number:	(480)905-3300
Legal Effective Date:	01/01/2001
Land Organization Name:	Four Square Development
Land Organization Type:	Private
Land Contact:	Gary Eide
Land Address:	5220 108th St NW
Land City,State,Zip:	MARYVILLE, WA 98271-8311
Land Phone Number:	(425)821-2030
Operator Organization Name:	RSC Equipment Rental 561
Operator Organization Type:	Private
Operator:	Not reported
Operator Address:	2302 E Q St
Operator Address 2:	Not reported
Operator City,State,Zip:	Tacoma, WA 98421-2614
Operator Phone Number:	(253)383-1515
Operator Effective Date:	04/08/1997
Site Contact:	Chris Reese
Site Contact Address:	2302 E Q St
Contact City,State,Zip:	TACOMA, WA 98421
Site Contact Phone Number:	(253)383-1515
Site Contact Email:	Shyam.Srinivas@RSCrental.com
Gen Status Code:	XQG
Monthly Generation:	False
Batch Generation:	False
One Time Generation:	False
Transport Own Waste:	False
Tranports Other Waste:	False
Recycler Onsite:	False
Transfer Facility:	False
Other Exemption:	Not reported
UW Battery Gen:	False
Used Oil Transporter:	False
Used Oil Transfer Facility:	False
Used Oil Processor:	False
Used Oil Refiner:	False
Used Oil Fuel Marketer Directs Shipments:	False
Used Oil Fuel Marketer Meets Specs:	False
Site Contact Address 2:	Not reported
Name:	RENTAL SERVICE CORPORATION 561
Address:	2302 E Q ST
City,State,Zip:	TACOMA, WA 98421-2614
Facility Address 2:	Not reported
Facility ID:	26536148
EPA ID:	WAD988519401
NAICS:	532412
State Waste Code Desc:	Not reported
Federal Waste Code Desc:	Not reported
Form Comm:	Not reported
Data Year:	2008
Permit by Rule:	False
Mailing Address 2:	STE 200
Treatment by Generator:	False
Mixed Radioactive Waste:	False
Importer of Hazardous Waste:	False



Map ID  
Direction  
Distance  
Elevation

MAP FINDINGS

Site

Database(s)

EDR ID Number  
EPA ID Number

**RENTAL SERVICE CORPORATION 561 (Continued)**

**1000839101**

Immediate Recycler:	False
Treatment/Storage/Disposal/Recycling Facility:	False
Generator of Dangerous Fuel Waste:	False
Generator Marketing to Burner:	False
Other Marketers (i.e., blender, distributor, etc.):	False
Utility Boiler Burner:	False
Industry Boiler Burner:	False
Industrial Furnace:	False
Smelter Defferal:	False
Universal Waste:	Not reported
Off-Specification:	Not reported
LN Address 2:	Not reported
Tax Reg #:	600138839
Business Type:	Rental Equipment
Mail Name:	RSC Equipment Rental 561
Mailing Address:	6929 E GREENWAY PKWY
Mailing City,State,Zip:	SCOTTSDALE, AZ 85254
Legal Organization Name:	Rental Service Corporation
Legal Organization Type:	Private
Legal Contact:	Not reported
Legal Address:	6929 E GREENWAY PKWY
Legal Address 2:	STE 200
Legal City,State,Zip:	SCOTTSDALE, AZ 85254
Legal Phone Number:	(480)905-3300
Legal Effective Date:	01/01/2001
Land Organization Name:	Four Square Development
Land Organization Type:	Private
Land Contact:	Gary Eide
Land Address:	5220 108th St NW
Land City,State,Zip:	MARYVILLE, WA 98271-8311
Land Phone Number:	(425)821-2030
Operator Organization Name:	RSC Equipment Rental 561
Operator Organization Type:	Private
Operator:	Not reported
Operator Address:	2302 E Q St
Operator Address 2:	Not reported
Operator City,State,Zip:	Tacoma, WA 98421-2614
Operator Phone Number:	(253)383-1515
Operator Effective Date:	04/08/1997
Site Contact:	Chris Reese
Site Contact Address:	2302 E Q St
Contact City,State,Zip:	TACOMA, WA 98421
Site Contact Phone Number:	(253)383-1515
Site Contact Email:	Shyam.Srinivas@RSCrental.com
Gen Status Code:	XQG
Monthly Generation:	False
Batch Generation:	False
One Time Generation:	False
Transport Own Waste:	False
Tranports Other Waste:	False
Recycler Onsite:	False
Transfer Facility:	False
Other Exemption:	Not reported
UW Battery Gen:	False
Used Oil Transporter:	False
Used Oil Transfer Facility:	False
Used Oil Processor:	False



Map ID  
Direction  
Distance  
Elevation

MAP FINDINGS

Site

Database(s)

EDR ID Number  
EPA ID Number

**RENTAL SERVICE CORPORATION 561 (Continued)**

**1000839101**

Used Oil Refiner:	False
Used Oil Fuel Marketer Directs Shipments:	False
Used Oil Fuel Marketer Meets Specs:	False
Site Contact Address 2:	Not reported
Name:	RENTAL SERVICE CORPORATION 561
Address:	2302 E Q ST
City,State,Zip:	TACOMA, WA 98421-2614
Facility Address 2:	Not reported
Facility ID:	26536148
EPA ID:	WAD988519401
NAICS:	532412
State Waste Code Desc:	Not reported
Federal Waste Code Desc:	Not reported
Form Comm:	Not reported
Data Year:	Not reported
Permit by Rule:	F
Mailing Address 2:	STE 200
Treatment by Generator:	F
Mixed Radioactive Waste:	F
Importer of Hazardous Waste:	F
Immediate Recycler:	F
Treatment/Storage/Disposal/Recycling Facility:	F
Generator of Dangerous Fuel Waste:	F
Generator Marketing to Burner:	F
Other Marketers (i.e., blender, distributor, etc.):	F
Utility Boiler Burner:	F
Industry Boiler Burner:	F
Industrial Furnace:	F
Smelter Defferal:	F
Universal Waste:	Not reported
Off-Specification:	Not reported
LN Address 2:	Not reported
Tax Reg #:	600138839
Business Type:	Rental Equipment
Mail Name:	RSC Equipment Rental 561
Mailing Address:	6929 E GREENWAY PKWY
Mailing City,State,Zip:	SCOTTSDALE, AZ 85254
Legal Organization Name:	Rental Service Corporation
Legal Organization Type:	Private
Legal Contact:	Not reported
Legal Address:	6929 E GREENWAY PKWY
Legal Address 2:	STE 200
Legal City,State,Zip:	SCOTTSDALE, AZ 85254
Legal Phone Number:	(480)905-3300
Legal Effective Date:	01/01/2001
Land Organization Name:	Four Square Development
Land Organization Type:	Private
Land Contact:	Gary Eide
Land Address:	5220 108th St NW
Land City,State,Zip:	MARYVILLE, WA 98271-8311
Land Phone Number:	(425)821-2030
Operator Organization Name:	RSC Equipment Rental 561
Operator Organization Type:	Private
Operator:	Not reported
Operator Address:	2302 E Q St
Operator Address 2:	Not reported



Map ID  
Direction  
Distance  
Elevation

MAP FINDINGS

Site

Database(s)

EDR ID Number  
EPA ID Number

**RENTAL SERVICE CORPORATION 561 (Continued)**

**1000839101**

Operator City,State,Zip:	Tacoma, WA 98421-2614
Operator Phone Number:	(253)383-1515
Operator Effective Date:	04/08/1997
Site Contact:	Chris Reese
Site Contact Address:	2302 E Q St
Contact City,State,Zip:	TACOMA, WA 98421
Site Contact Phone Number:	(253)383-1515
Site Contact Email:	Shyam.Srinivas@RSCrental.com
Gen Status Code:	XQG
Monthly Generation:	F
Batch Generation:	F
One Time Generation:	F
Transport Own Waste:	F
Tranports Other Waste:	F
Recycler Onsite:	F
Transfer Facility:	F
Other Exemption:	Not reported
UW Battery Gen:	F
Used Oil Transporter:	F
Used Oil Transfer Facility:	F
Used Oil Processor:	F
Used Oil Refiner:	F
Used Oil Fuel Marketer Directs Shipments:	F
Used Oil Fuel Marketer Meets Specs:	F
Site Contact Address 2:	Not reported
Name:	RENTAL SERVICE CORPORATION 561
Address:	2302 E Q ST
City,State,Zip:	TACOMA, WA 98421-2614
Facility Address 2:	Not reported
Facility ID:	26536148
EPA ID:	WAD988519401
NAICS:	532412
State Waste Code Desc:	Not reported
Federal Waste Code Desc:	Not reported
Form Comm:	Not reported
Data Year:	Not reported
Permit by Rule:	FALSE
Mailing Address 2:	STE 200
Treatment by Generator:	FALSE
Mixed Radioactive Waste:	FALSE
Importer of Hazardous Waste:	FALSE
Immediate Recycler:	FALSE
Treatment/Storage/Disposal/Recycling Facility:	FALSE
Generator of Dangerous Fuel Waste:	FALSE
Generator Marketing to Burner:	FALSE
Other Marketers (i.e., blender, distributor, etc.):	FALSE
Utility Boiler Burner:	FALSE
Industry Boiler Burner:	FALSE
Industrial Furnace:	FALSE
Smelter Defferal:	FALSE
Universal Waste:	Not reported
Off-Specification:	Not reported
LN Address 2:	Not reported
Tax Reg #:	600138839
Business Type:	Rental Equipment
Mail Name:	Rental Service Corporation 561



Map ID  
Direction  
Distance  
Elevation

MAP FINDINGS

Site

Database(s)

EDR ID Number  
EPA ID Number

**RENTAL SERVICE CORPORATION 561 (Continued)**

**1000839101**

Mailing Address: 6929 E GREENWAY PKWY  
Mailing City,State,Zip: SCOTTSDALE, AZ 85254  
Legal Organization Name: Rental Service Corporation  
Legal Organization Type: Private  
Legal Contact: Not reported  
Legal Address: 6929 E GREENWAY PKWY  
Legal Address 2: STE 200  
Legal City,State,Zip: SCOTTSDALE, AZ 85254  
Legal Phone Number: (480)905-3300  
Legal Effective Date: 01/01/2001  
Land Organization Name: Four Square Development  
Land Organization Type: Private  
Land Contact: Gary Eide  
Land Address: 5220 108th St NW  
Land City,State,Zip: MARYVILLE, WA 98271-8311  
Land Phone Number: (425)821-2030  
Operator Organization Name: Rental Service Corporation 561  
Operator Organization Type: Private  
Operator: Not reported  
Operator Address: 2302 E Q St  
Operator Address 2: Not reported  
Operator City,State,Zip: Tacoma, WA 98421-2614  
Operator Phone Number: (253)383-1515  
Operator Effective Date: 04/08/1997  
Site Contact: John Schaecher  
Site Contact Address: 2302 E Q St  
Contact City,State,Zip: TACOMA, WA 98421  
Site Contact Phone Number: (253)383-1515  
Site Contact Email: Not reported  
Gen Status Code: XQG  
Monthly Generation: FALSE  
Batch Generation: FALSE  
One Time Generation: FALSE  
Transport Own Waste: FALSE  
Tranports Other Waste: FALSE  
Recycler Onsite: FALSE  
Transfer Facility: FALSE  
Other Exemption: Not reported  
UW Battery Gen: FALSE  
Used Oil Transporter: FALSE  
Used Oil Transfer Facility: FALSE  
Used Oil Processor: FALSE  
Used Oil Refiner: FALSE  
Used Oil Fuel Marketer Directs Shipments: FALSE  
Used Oil Fuel Marketer Meets Specs: FALSE  
Site Contact Address 2: Not reported

Name: RENTAL SERVICE CORPORATION 561  
Address: 2302 E Q ST  
City,State,Zip: TACOMA, WA 98421-2614  
Facility Address 2: Not reported  
Facility ID: 26536148  
EPA ID: WAD988519401  
NAICS: 532412  
State Waste Code Desc: Not reported  
Federal Waste Code Desc: Not reported  
Form Comm: Not reported



Map ID  
Direction  
Distance  
Elevation

MAP FINDINGS

Site

Database(s)

EDR ID Number  
EPA ID Number

**RENTAL SERVICE CORPORATION 561 (Continued)**

**1000839101**

Data Year:	Not reported
Permit by Rule:	No
Mailing Address 2:	STE 200
Treatment by Generator:	No
Mixed Radioactive Waste:	No
Importer of Hazardous Waste:	No
Immediate Recycler:	No
Treatment/Storage/Disposal/Recycling Facility:	No
Generator of Dangerous Fuel Waste:	No
Generator Marketing to Burner:	No
Other Marketers (i.e., blender, distributor, etc.):	No
Utility Boiler Burner:	No
Industry Boiler Burner:	No
Industrial Furnace:	No
Smelter Defferal:	No
Universal Waste:	Not reported
Off-Specification:	Not reported
LN Address 2:	Not reported
Tax Reg #:	600138839
Business Type:	Rental Equipment
Mail Name:	Rental Service Corporation 561
Mailing Address:	6929 E GREENWAY PKWY
Mailing City,State,Zip:	SCOTTSDALE, AZ 85254
Legal Organization Name:	Rental Service Corporation
Legal Organization Type:	Private
Legal Contact:	Not reported
Legal Address:	6929 E GREENWAY PKWY
Legal Address 2:	STE 200
Legal City,State,Zip:	SCOTTSDALE, AZ 85254
Legal Phone Number:	(480)905-3300
Legal Effective Date:	01/01/2001
Land Organization Name:	Four Square Development
Land Organization Type:	Private
Land Contact:	Gary Eide
Land Address:	5220 108th St NW
Land City,State,Zip:	MARYVILLE, WA 98271-8311
Land Phone Number:	(425)821-2030
Operator Organization Name:	Rental Service Corporation 561
Operator Organization Type:	Private
Operator:	Not reported
Operator Address:	2302 E Q St
Operator Address 2:	Not reported
Operator City,State,Zip:	Tacoma, WA 98421-2614
Operator Phone Number:	(253)383-1515
Operator Effective Date:	04/08/1997
Site Contact:	Dave Leshner
Site Contact Address:	2302 E Q St
Contact City,State,Zip:	TACOMA, WA 98421
Site Contact Phone Number:	(253)383-1515
Site Contact Email:	Not reported
Gen Status Code:	XQG
Monthly Generation:	No
Batch Generation:	No
One Time Generation:	No
Transport Own Waste:	No
Tranports Other Waste:	No
Recycler Onsite:	No



Map ID  
Direction  
Distance  
Elevation

MAP FINDINGS

Site

Database(s)

EDR ID Number  
EPA ID Number

**RENTAL SERVICE CORPORATION 561 (Continued)**

**1000839101**

Transfer Facility: No  
Other Exemption: Not reported  
UW Battery Gen: No  
Used Oil Transporter: No  
Used Oil Transfer Facility: No  
Used Oil Processor: No  
Used Oil Refiner: No  
Used Oil Fuel Marketer Directs Shipments: No  
Used Oil Fuel Marketer Meets Specs: No  
Site Contact Address 2: Not reported

313  
NE  
1/2-1  
0.755 mi.  
3985 ft.

**TACOMA CENTRAL NO 1  
2201 E PORTLAND AVE  
TACOMA, WA 98421**

**WA HSL  
WA CSCSL  
WA LUST  
WA ALLSITES  
WA SPILLS  
WA NPDES**

**S109395454  
N/A**

**Relative:  
Lower**

**Actual:  
10 ft.**

**HSL:**

Name: TACOMA CENTRAL NO 1  
Address: Not reported  
City,State,Zip: TACOMA, WA  
edr\_fstat: WA  
edr\_fzip: Not reported  
edr\_fcnty: PIERCE  
edr\_zip: Not reported  
**Facility Type: Hazardous Sites List**  
Facility Status: Cleanup Started  
FSID Number: 92562654  
Rank: 3  
Region: SW  
EDR Link ID: 92562654  
Region Decode: SOUTHWEST REGIONAL OFFICE

**CSCSL:**

Name: TACOMA CENTRAL NO 1  
Address: 2201 E PORTLAND AVE  
City,State,Zip: TACOMA, WA 98421  
Facility ID: 92562654  
Region: Southwest  
Lat/Long: 47.2436 / -122.40894  
Clean Up Siteid: 6868  
Site Status: Cleanup Started  
Contaminant Name: Metals Priority Pollutants  
Alternate Site Names: TACOMA CENTRAL WASTEWATER PLANT,TACOMA CITY OF SEWER UTILITY,TREATMENT PLANT LUST  
Site Rank: 3 - Moderate Risk  
Has Institutional Control: Not reported  
Past VCP: True  
Current VCP: Not reported  
Ground Water: Confirmed Above Cleanup Levels  
Surface Water: Not reported  
Soil: Confirmed Above Cleanup Levels  
Sediment: Not reported  
Air: Not reported  
Bedrock: Not reported  
Responsible Unit: Southwest



Map ID  
Direction  
Distance  
Elevation

MAP FINDINGS

Site

Database(s)

EDR ID Number  
EPA ID Number

**TACOMA CENTRAL NO 1 (Continued)**

**S109395454**

Name: TACOMA CENTRAL NO 1  
Address: 2201 E PORTLAND AVE  
City,State,Zip: TACOMA, WA 98421  
Facility ID: 92562654  
Region: Southwest  
Lat/Long: 47.2436 / -122.40894  
Clean Up Siteid: 6868  
Site Status: Cleanup Started  
Contaminant Name: Petroleum-Diesel  
Alternate Site Names: TACOMA CENTRAL WASTEWATER PLANT,TACOMA CITY OF SEWER UTILITY,TREATMENT PLANT LUST  
Site Rank: 3 - Moderate Risk  
Has Institutional Control: Not reported  
Past VCP: True  
Current VCP: Not reported  
Ground Water: Not reported  
Surface Water: Not reported  
Soil: Confirmed Above Cleanup Levels  
Sediment: Not reported  
Air: Not reported  
Bedrock: Not reported  
Responsible Unit: Southwest

**LUST:**

Name: TACOMA CENTRAL NO 1  
Address: 2201 E PORTLAND AVE  
City,State,Zip: TACOMA, WA 98421  
Facility ID: 92562654  
Lust Status Type: LUST - NFA  
Cleanup Site ID: 6868  
Cleanup Unit Type: Upland  
Process Type: Independent Action  
Cleanup Unit Name: TACOMA CENTRAL WASTEWATER PLANT,TACOMA CITY OF SEWER UTILITY,TREATMENT PLANT LUST  
Response Section: Southwest  
Release Date: 05/21/2002  
Lust Date: 05/21/2002  
Region: Southwest  
Lust ID: 5770  
UST ID: 1881  
Contaminant Name: Metals Priority Pollutants  
Ground Water: Confirmed Above Cleanup Levels  
Surface Water: Not reported  
Soil: Confirmed Above Cleanup Levels  
Sediment: Not reported  
Air: Not reported  
Bedrock: Not reported  
Lat/Long: 47.2436 / -122.40894

Name: TACOMA CENTRAL NO 1  
Address: 2201 E PORTLAND AVE  
City,State,Zip: TACOMA, WA 98421  
Facility ID: 92562654  
Lust Status Type: LUST - NFA  
Cleanup Site ID: 6868  
Cleanup Unit Type: Upland  
Process Type: Independent Action



Map ID  
Direction  
Distance  
Elevation

MAP FINDINGS

Site

Database(s)

EDR ID Number  
EPA ID Number

**TACOMA CENTRAL NO 1 (Continued)**

**S109395454**

Cleanup Unit Name: TACOMA CENTRAL WASTEWATER PLANT,TACOMA CITY OF SEWER UTILITY,TREATMENT PLANT LUST  
Response Section: Southwest  
Release Date: 05/21/2002  
Lust Date: 05/21/2002  
Region: Southwest  
Lust ID: 5770  
UST ID: 1881  
Contaminant Name: Petroleum-Diesel  
Ground Water: Not reported  
Surface Water: Not reported  
Soil: Confirmed Above Cleanup Levels  
Sediment: Not reported  
Air: Not reported  
Bedrock: Not reported  
Lat/Long: 47.2436 / -122.40894

**ALLSITES:**

Name: TACOMA CENTRAL NO 1  
Facility Id: 92562654

**SPILLS:**

Name: Not reported  
Address: 2201 E PORTLAND AVE  
City,State,Zip: TACOMA, WA 98421  
Facility ID: 110907  
Medium: Public Road Right-of-Way  
Material Desc: LUBE OIL/MOTOR OIL  
Material Qty: 1  
Material Units: Tablespoon (Tblsp)  
Date Received: Not reported  
Contact Name: Not reported  
Incident Date: 04/22/2020  
Incident Category Type: Oil Spill  
Incident Category: Oil Spill  
Latitude: 47.24802  
Longitude: -122.414  
Source Type: Vehicle  
Source: Non-commercial vehicle  
Vessel Facility Name2: Not reported  
Recovered Quantity: 1  
Resp Party Contact: Not reported  
Cause: Vehicle Accident Oil Spill Tacoma 4-22-20  
Cause Type: Not reported  
Resp Party Name: Not reported

Name: TACOMA CENTRAL TREATMENT FACILITY  
Address: 2201 E PORTLAND  
City,State,Zip: TACOMA, WA  
Facility ID: 609382  
Medium: Not reported  
Material Desc: SEWAGE/SLUDGE  
Material Qty: 50  
Material Units: GALLON  
Date Received: 11/06/2008  
Contact Name: Not reported



Map ID  
Direction  
Distance  
Elevation

MAP FINDINGS

Site

Database(s)

EDR ID Number  
EPA ID Number

**TACOMA CENTRAL NO 1 (Continued)**

**S109395454**

Incident Date: Not reported  
Incident Category Type: Not reported  
Incident Category: Not reported  
Latitude: Not reported  
Longitude: Not reported  
Source Type: Not reported  
Source: Not reported  
Vessel Facility Name2: Not reported  
Recovered Quantity: Not reported  
Resp Party Contact: Not reported  
Cause: Not reported  
Cause Type: Not reported  
Resp Party Name: Not reported

**NPDES:**

Name: CENTRAL WASTEWATER TREATMENT PLANT  
Address: 2201 E PORTLAND AVE  
City,State,Zip: TACOMA, WA 98421  
Facility Status: Not reported  
Facility Type: Industrial SW GP  
Admin Region: Headquarters  
Date Issued: 11/20/2019  
Latitude: Not reported  
Longitude: Not reported  
Permit ID: WAR000711  
Permit Version: Not reported  
Permit Status: Active  
Permit SubStatus: Not reported  
Ecology Contact: Not reported  
WRIA: Not reported  
Permit Expiration Date: 12/31/2024  
Effective Date: 01/01/2020  
Days to Expiration: -1632

Name: CTP ELECTRICAL DISTRIBUTION SYSTEM REP.  
Address: 2201 E PORTLAND AVE  
City,State,Zip: TACOMA, WA 98421  
Facility Status: Not reported  
Facility Type: Construction SW GP  
Admin Region: Headquarters  
Date Issued: 11/18/2015  
Latitude: Not reported  
Longitude: Not reported  
Permit ID: WAR309196  
Permit Version: Not reported  
Permit Status: Active  
Permit SubStatus: Not reported  
Ecology Contact: Not reported  
WRIA: Not reported  
Permit Expiration Date: 12/31/2020  
Effective Date: 06/04/2020  
Days to Expiration: -171



Map ID  
Direction  
Distance  
Elevation

MAP FINDINGS

Site

Database(s)

EDR ID Number  
EPA ID Number

314  
South  
1/2-1  
0.774 mi.  
4088 ft.

**NEWMAN RECYCLING**  
**409 E MORTON ST**  
**TACOMA, WA 98404**

**WA HSL**  
**WA CSCSL**  
**WA ALLSITES**  
**RCRA NonGen / NLR**  
**FINDS**  
**ECHO**

**1001969800**  
**WA0000627703**

**Relative:**  
**Higher**

**Actual:**  
**317 ft.**

HSL:  
Name: NEWMAN RECYCLING  
Address: Not reported  
City,State,Zip: TACOMA, WA  
edr\_fstat: WA  
edr\_fzip: Not reported  
edr\_fcnty: PIERCE  
edr\_zip: Not reported  
**Facility Type: Hazardous Sites List**  
Facility Status: Awaiting Cleanup  
FSID Number: 69871828  
Rank: 4  
Region: SW  
EDR Link ID: 69871828  
Region Decode: SOUTHWEST REGIONAL OFFICE

CSCSL:  
Name: NEWMAN RECYCLING  
Address: 409 E MORTON ST  
City,State,Zip: TACOMA, WA 98404  
Facility ID: 69871828  
Region: Southwest  
Lat/Long: 47.22799 / -122.42606  
Clean Up Siteid: 4620  
Site Status: Awaiting Cleanup  
Contaminant Name: Metals Priority Pollutants  
Alternate Site Names: Not reported  
Site Rank: 4 - Low-Moderate Risk  
Has Institutional Control: Not reported  
Past VCP: Not reported  
Current VCP: Not reported  
Ground Water: Suspected  
Surface Water: Not reported  
Soil: Confirmed Above Cleanup Levels  
Sediment: Not reported  
Air: Not reported  
Bedrock: Not reported  
Responsible Unit: Southwest

Name: NEWMAN RECYCLING  
Address: 409 E MORTON ST  
City,State,Zip: TACOMA, WA 98404  
Facility ID: 69871828  
Region: Southwest  
Lat/Long: 47.22799 / -122.42606  
Clean Up Siteid: 4620  
Site Status: Awaiting Cleanup  
Contaminant Name: Petroleum Products-Unspecified  
Alternate Site Names: Not reported  
Site Rank: 4 - Low-Moderate Risk  
Has Institutional Control: Not reported  
Past VCP: Not reported



Map ID  
Direction  
Distance  
Elevation

MAP FINDINGS

Site

Database(s)

EDR ID Number  
EPA ID Number

**NEWMAN RECYCLING (Continued)**

**1001969800**

Current VCP: Not reported  
Ground Water: Suspected  
Surface Water: Not reported  
Soil: Confirmed Above Cleanup Levels  
Sediment: Not reported  
Air: Not reported  
Bedrock: Not reported  
Responsible Unit: Southwest

**ALLSITES:**

Name: NEWMAN RECYCLING  
Facility Id: 69871828

**RCRA Listings:**

Date Form Received by Agency: 1999-11-02 00:00:00.0  
Handler Name: NEWMAN RECYCLING  
Handler Address: 409 E MORTON ST  
Handler City,State,Zip: TACOMA, WA 98404  
EPA ID: WA0000627703  
Contact Name: DON NEWMAN  
Contact Address: 409 E MORTON ST  
Contact City,State,Zip: TACOMA, WA 98404  
Contact Telephone: 253-627-1477  
Contact Fax: Not reported  
Contact Email: Not reported  
Contact Title: MR  
EPA Region: 10  
Land Type: Other  
Federal Waste Generator Description: Not a generator, verified  
Non-Notifier: Not reported  
Biennial Report Cycle: Not reported  
Accessibility: Not reported  
Active Site Indicator: Not reported  
State District Owner: WA  
State District: SWRO  
Mailing Address: 409 E MORTON ST  
Mailing City,State,Zip: TACOMA, WA 98404  
Owner Name: NEWMAN RECYCLING  
Owner Type: Private  
Operator Name: NEWMAN, DON  
Operator Type: Private  
Short-Term Generator Activity: No  
Importer Activity: No  
Mixed Waste Generator: No  
Transporter Activity: No  
Transfer Facility Activity: No  
Recycler Activity with Storage: No  
Small Quantity On-Site Burner Exemption: No  
Smelting Melting and Refining Furnace Exemption: No  
Underground Injection Control: No  
Off-Site Waste Receipt: No  
Universal Waste Indicator: No  
Universal Waste Destination Facility: No  
Federal Universal Waste: No  
Active Site Fed-Reg Treatment Storage and Disposal Facility: Not reported  
Active Site Converter Treatment storage and Disposal Facility: Not reported



Map ID  
Direction  
Distance  
Elevation

MAP FINDINGS

Site

Database(s)

EDR ID Number  
EPA ID Number

**NEWMAN RECYCLING (Continued)**

**1001969800**

Active Site State-Reg Treatment Storage and Disposal Facility:	Not reported
Active Site State-Reg Handler:	---
Federal Facility Indicator:	Not reported
Hazardous Secondary Material Indicator:	NN
Sub-Part K Indicator:	Not reported
Commercial TSD Indicator:	No
Treatment Storage and Disposal Type:	Not reported
2018 GPRA Permit Baseline:	Not on the Baseline
2018 GPRA Renewals Baseline:	Not on the Baseline
Permit Renewals Workload Universe:	Not reported
Permit Workload Universe:	Not reported
Permit Progress Universe:	Not reported
Post-Closure Workload Universe:	Not reported
Closure Workload Universe:	Not reported
202 GPRA Corrective Action Baseline:	No
Corrective Action Workload Universe:	No
Subject to Corrective Action Universe:	No
Non-TSDFs Where RCRA CA has Been Imposed Universe:	No
TSDFs Potentially Subject to CA Under 3004 (u)/(v) Universe:	No
TSDFs Only Subject to CA under Discretionary Auth Universe:	No
Corrective Action Priority Ranking:	No NCAPS ranking
Environmental Control Indicator:	No
Institutional Control Indicator:	No
Human Exposure Controls Indicator:	N/A
Groundwater Controls Indicator:	N/A
Operating TSDF Universe:	Not reported
Full Enforcement Universe:	Not reported
Significant Non-Complier Universe:	No
Unaddressed Significant Non-Complier Universe:	No
Addressed Significant Non-Complier Universe:	No
Significant Non-Complier With a Compliance Schedule Universe:	No
Financial Assurance Required:	Not reported
Handler Date of Last Change:	2018-05-08 19:19:08.0
Recognized Trader-Importer:	No
Recognized Trader-Exporter:	No
Importer of Spent Lead Acid Batteries:	No
Exporter of Spent Lead Acid Batteries:	No
Recycler Activity Without Storage:	No
Manifest Broker:	No
Sub-Part P Indicator:	Not reported

**Handler - Owner Operator:**

Owner/Operator Indicator:	Owner
Owner/Operator Name:	NEWMAN RECYCLING
Legal Status:	Private
Date Became Current:	Not reported
Date Ended Current:	Not reported
Owner/Operator Address:	409 E MORTON ST
Owner/Operator City,State,Zip:	TACOMA, WA 98404
Owner/Operator Telephone:	000-000-0000
Owner/Operator Telephone Ext:	Not reported
Owner/Operator Fax:	Not reported
Owner/Operator Email:	Not reported

Owner/Operator Indicator:	Operator
Owner/Operator Name:	NEWMAN, DON



Map ID  
Direction  
Distance  
Elevation

MAP FINDINGS

Site

Database(s)

EDR ID Number  
EPA ID Number

**NEWMAN RECYCLING (Continued)**

**1001969800**

Legal Status:	Private
Date Became Current:	Not reported
Date Ended Current:	Not reported
Owner/Operator Address:	409 E MORTON ST
Owner/Operator City,State,Zip:	TACOMA, WA 98404
Owner/Operator Telephone:	253-627-1477
Owner/Operator Telephone Ext:	Not reported
Owner/Operator Fax:	Not reported
Owner/Operator Email:	Not reported
Owner/Operator Indicator:	Owner
Owner/Operator Name:	NEWMAN RECYCLING
Legal Status:	Private
Date Became Current:	Not reported
Date Ended Current:	Not reported
Owner/Operator Address:	409 E MORTON ST
Owner/Operator City,State,Zip:	TACOMA, WA 98404
Owner/Operator Telephone:	000-000-0000
Owner/Operator Telephone Ext:	Not reported
Owner/Operator Fax:	Not reported
Owner/Operator Email:	Not reported
Owner/Operator Indicator:	Operator
Owner/Operator Name:	NEWMAN, DON
Legal Status:	Private
Date Became Current:	Not reported
Date Ended Current:	Not reported
Owner/Operator Address:	409 E MORTON ST
Owner/Operator City,State,Zip:	TACOMA, WA 98404
Owner/Operator Telephone:	253-627-1477
Owner/Operator Telephone Ext:	Not reported
Owner/Operator Fax:	Not reported
Owner/Operator Email:	Not reported
Owner/Operator Indicator:	Owner
Owner/Operator Name:	NEWMAN RECYCLING
Legal Status:	Private
Date Became Current:	1996-06-20 00:00:00.
Date Ended Current:	Not reported
Owner/Operator Address:	409 E MORTON ST
Owner/Operator City,State,Zip:	TACOMA, WA 98404
Owner/Operator Telephone:	253-627-1477
Owner/Operator Telephone Ext:	Not reported
Owner/Operator Fax:	Not reported
Owner/Operator Email:	Not reported
Owner/Operator Indicator:	Owner
Owner/Operator Name:	TOPLIFT, RON
Legal Status:	Private
Date Became Current:	Not reported
Date Ended Current:	Not reported
Owner/Operator Address:	409 E MORTON ST
Owner/Operator City,State,Zip:	TACOMA, WA 98404
Owner/Operator Telephone:	253-627-1562
Owner/Operator Telephone Ext:	Not reported
Owner/Operator Fax:	Not reported
Owner/Operator Email:	Not reported



Map ID  
Direction  
Distance  
Elevation

MAP FINDINGS

Site

Database(s)

EDR ID Number  
EPA ID Number

**NEWMAN RECYCLING (Continued)**

**1001969800**

Owner/Operator Indicator: Owner  
Owner/Operator Name: TOPLIFT, RON  
Legal Status: Private  
Date Became Current: Not reported  
Date Ended Current: Not reported  
Owner/Operator Address: 409 E MORTON ST  
Owner/Operator City,State,Zip: TACOMA, WA 98404  
Owner/Operator Telephone: 253-627-1562  
Owner/Operator Telephone Ext: Not reported  
Owner/Operator Fax: Not reported  
Owner/Operator Email: Not reported

Owner/Operator Indicator: Owner  
Owner/Operator Name: NEWMAN, DON  
Legal Status: Private  
Date Became Current: Not reported  
Date Ended Current: Not reported  
Owner/Operator Address: 409 E MORTON ST  
Owner/Operator City,State,Zip: TACOMA, WA 98404  
Owner/Operator Telephone: 253-627-1477  
Owner/Operator Telephone Ext: Not reported  
Owner/Operator Fax: Not reported  
Owner/Operator Email: Not reported

Owner/Operator Indicator: Operator  
Owner/Operator Name: NEWMAN, DON  
Legal Status: Private  
Date Became Current: Not reported  
Date Ended Current: Not reported  
Owner/Operator Address: 409 E MORTON ST  
Owner/Operator City,State,Zip: TACOMA, WA 98404  
Owner/Operator Telephone: 253-627-1477  
Owner/Operator Telephone Ext: Not reported  
Owner/Operator Fax: Not reported  
Owner/Operator Email: Not reported

Owner/Operator Indicator: Owner  
Owner/Operator Name: NEWMAN RECYCLING  
Legal Status: Private  
Date Became Current: Not reported  
Date Ended Current: Not reported  
Owner/Operator Address: 409 E MORTON ST  
Owner/Operator City,State,Zip: TACOMA, WA 98404  
Owner/Operator Telephone: 000-000-0000  
Owner/Operator Telephone Ext: Not reported  
Owner/Operator Fax: Not reported  
Owner/Operator Email: Not reported

Owner/Operator Indicator: Owner  
Owner/Operator Name: NEWMAN RECYCLING  
Legal Status: Private  
Date Became Current: 1996-06-20 00:00:00.  
Date Ended Current: Not reported  
Owner/Operator Address: 409 E MORTON ST  
Owner/Operator City,State,Zip: TACOMA, WA 98404  
Owner/Operator Telephone: 253-627-1477  
Owner/Operator Telephone Ext: Not reported



Map ID  
Direction  
Distance  
Elevation

MAP FINDINGS

Site

Database(s)

EDR ID Number  
EPA ID Number

**NEWMAN RECYCLING (Continued)**

**1001969800**

Owner/Operator Fax:	Not reported
Owner/Operator Email:	Not reported
Owner/Operator Indicator:	Owner
Owner/Operator Name:	NEWMAN RECYCLING
Legal Status:	Private
Date Became Current:	1996-06-20 00:00:00.
Date Ended Current:	Not reported
Owner/Operator Address:	409 E MORTON ST
Owner/Operator City,State,Zip:	TACOMA, WA 98404
Owner/Operator Telephone:	253-627-1477
Owner/Operator Telephone Ext:	Not reported
Owner/Operator Fax:	Not reported
Owner/Operator Email:	Not reported
Owner/Operator Indicator:	Operator
Owner/Operator Name:	NEWMAN RECYCLING
Legal Status:	Private
Date Became Current:	Not reported
Date Ended Current:	Not reported
Owner/Operator Address:	409 E MORTON ST
Owner/Operator City,State,Zip:	TACOMA, WA 98404
Owner/Operator Telephone:	000-000-0000
Owner/Operator Telephone Ext:	Not reported
Owner/Operator Fax:	Not reported
Owner/Operator Email:	Not reported
Owner/Operator Indicator:	Owner
Owner/Operator Name:	NEWMAN RECYCLING
Legal Status:	Private
Date Became Current:	Not reported
Date Ended Current:	Not reported
Owner/Operator Address:	409 E MORTON ST
Owner/Operator City,State,Zip:	TACOMA, WA 98404
Owner/Operator Telephone:	000-000-0000
Owner/Operator Telephone Ext:	Not reported
Owner/Operator Fax:	Not reported
Owner/Operator Email:	Not reported
Owner/Operator Indicator:	Owner
Owner/Operator Name:	NEWMAN RECYCLING
Legal Status:	Private
Date Became Current:	1996-06-20 00:00:00.
Date Ended Current:	Not reported
Owner/Operator Address:	409 E MORTON ST
Owner/Operator City,State,Zip:	TACOMA, WA 98404
Owner/Operator Telephone:	253-627-1477
Owner/Operator Telephone Ext:	Not reported
Owner/Operator Fax:	Not reported
Owner/Operator Email:	Not reported
Owner/Operator Indicator:	Owner
Owner/Operator Name:	TOPLIFT, RON
Legal Status:	Private
Date Became Current:	Not reported
Date Ended Current:	Not reported
Owner/Operator Address:	409 E MORTON ST



Map ID  
Direction  
Distance  
Elevation

MAP FINDINGS

Site

Database(s)

EDR ID Number  
EPA ID Number

**NEWMAN RECYCLING (Continued)**

**1001969800**

Owner/Operator City,State,Zip:	TACOMA, WA 98404
Owner/Operator Telephone:	253-627-1562
Owner/Operator Telephone Ext:	Not reported
Owner/Operator Fax:	Not reported
Owner/Operator Email:	Not reported
Owner/Operator Indicator:	Owner
Owner/Operator Name:	TOPLIFT, RON
Legal Status:	Private
Date Became Current:	Not reported
Date Ended Current:	Not reported
Owner/Operator Address:	409 E MORTON ST
Owner/Operator City,State,Zip:	TACOMA, WA 98404
Owner/Operator Telephone:	253-627-1562
Owner/Operator Telephone Ext:	Not reported
Owner/Operator Fax:	Not reported
Owner/Operator Email:	Not reported
Owner/Operator Indicator:	Operator
Owner/Operator Name:	NEWMAN RECYCLING
Legal Status:	Private
Date Became Current:	Not reported
Date Ended Current:	Not reported
Owner/Operator Address:	409 E MORTON ST
Owner/Operator City,State,Zip:	TACOMA, WA 98404-1548
Owner/Operator Telephone:	253-627-1477
Owner/Operator Telephone Ext:	Not reported
Owner/Operator Fax:	Not reported
Owner/Operator Email:	Not reported
Owner/Operator Indicator:	Owner
Owner/Operator Name:	DON N
Legal Status:	Private
Date Became Current:	1996-06-20 00:00:00.
Date Ended Current:	Not reported
Owner/Operator Address:	409 E MORTON ST
Owner/Operator City,State,Zip:	TACOMA, WA 98404-1548
Owner/Operator Telephone:	253-627-1477
Owner/Operator Telephone Ext:	Not reported
Owner/Operator Fax:	Not reported
Owner/Operator Email:	Not reported
Owner/Operator Indicator:	Owner
Owner/Operator Name:	NEWMAN, DON
Legal Status:	Private
Date Became Current:	Not reported
Date Ended Current:	Not reported
Owner/Operator Address:	409 E MORTON ST
Owner/Operator City,State,Zip:	TACOMA, WA 98404
Owner/Operator Telephone:	253-627-1477
Owner/Operator Telephone Ext:	Not reported
Owner/Operator Fax:	Not reported
Owner/Operator Email:	Not reported
Owner/Operator Indicator:	Operator
Owner/Operator Name:	NEWMAN, DON
Legal Status:	Private



Map ID  
Direction  
Distance  
Elevation

MAP FINDINGS

Site

Database(s)

EDR ID Number  
EPA ID Number

**NEWMAN RECYCLING (Continued)**

**1001969800**

Date Became Current:	Not reported
Date Ended Current:	Not reported
Owner/Operator Address:	409 E MORTON ST
Owner/Operator City,State,Zip:	TACOMA, WA 98404
Owner/Operator Telephone:	253-627-1477
Owner/Operator Telephone Ext:	Not reported
Owner/Operator Fax:	Not reported
Owner/Operator Email:	Not reported
Owner/Operator Indicator:	Operator
Owner/Operator Name:	DON N
Legal Status:	Private
Date Became Current:	1996-06-20 00:00:00.
Date Ended Current:	Not reported
Owner/Operator Address:	409 E MORTON ST
Owner/Operator City,State,Zip:	TACOMA, WA 98404-1548
Owner/Operator Telephone:	253-627-1477
Owner/Operator Telephone Ext:	Not reported
Owner/Operator Fax:	Not reported
Owner/Operator Email:	Not reported
Owner/Operator Indicator:	Operator
Owner/Operator Name:	NEWMAN, DON
Legal Status:	Private
Date Became Current:	Not reported
Date Ended Current:	Not reported
Owner/Operator Address:	409 E MORTON ST
Owner/Operator City,State,Zip:	TACOMA, WA 98404
Owner/Operator Telephone:	253-627-1477
Owner/Operator Telephone Ext:	Not reported
Owner/Operator Fax:	Not reported
Owner/Operator Email:	Not reported
Owner/Operator Indicator:	Operator
Owner/Operator Name:	NEWMAN RECYCLING
Legal Status:	Private
Date Became Current:	Not reported
Date Ended Current:	Not reported
Owner/Operator Address:	409 E MORTON ST
Owner/Operator City,State,Zip:	TACOMA, WA 98404
Owner/Operator Telephone:	000-000-0000
Owner/Operator Telephone Ext:	Not reported
Owner/Operator Fax:	Not reported
Owner/Operator Email:	Not reported
Owner/Operator Indicator:	Owner
Owner/Operator Name:	NEWMAN RECYCLING
Legal Status:	Private
Date Became Current:	1996-06-20 00:00:00.
Date Ended Current:	Not reported
Owner/Operator Address:	409 E MORTON ST
Owner/Operator City,State,Zip:	TACOMA, WA 98404
Owner/Operator Telephone:	253-627-1477
Owner/Operator Telephone Ext:	Not reported
Owner/Operator Fax:	Not reported
Owner/Operator Email:	Not reported



Map ID  
Direction  
Distance  
Elevation

MAP FINDINGS

Site

Database(s)

EDR ID Number  
EPA ID Number

**NEWMAN RECYCLING (Continued)**

**1001969800**

Historic Generators:

Receive Date: 1999-11-01 00:00:00.0  
Handler Name: NEWMAN RECYCLING  
Federal Waste Generator Description: Not a generator, verified  
State District Owner: WA  
Large Quantity Handler of Universal Waste: No  
Recognized Trader Importer: No  
Recognized Trader Exporter: No  
Spent Lead Acid Battery Importer: No  
Spent Lead Acid Battery Exporter: No  
Current Record: No  
Non Storage Recycler Activity: Not reported  
Electronic Manifest Broker: Not reported

Receive Date: 1999-11-01 00:00:00.0  
Handler Name: NEWMAN RECYCLING  
Federal Waste Generator Description: Not a generator, verified  
State District Owner: WA  
Large Quantity Handler of Universal Waste: No  
Recognized Trader Importer: No  
Recognized Trader Exporter: No  
Spent Lead Acid Battery Importer: No  
Spent Lead Acid Battery Exporter: No  
Current Record: No  
Non Storage Recycler Activity: Not reported  
Electronic Manifest Broker: Not reported

Receive Date: 1999-11-02 00:00:00.0  
Handler Name: NEWMAN RECYCLING  
Federal Waste Generator Description: Not a generator, verified  
State District Owner: WA  
Large Quantity Handler of Universal Waste: No  
Recognized Trader Importer: No  
Recognized Trader Exporter: No  
Spent Lead Acid Battery Importer: No  
Spent Lead Acid Battery Exporter: No  
Current Record: Yes  
Non Storage Recycler Activity: Not reported  
Electronic Manifest Broker: Not reported

Receive Date: 1993-12-31 00:00:00.0  
Handler Name: NEWMAN RECYCLING  
Federal Waste Generator Description: Conditionally Exempt Small Quantity Generator  
State District Owner: WA  
Large Quantity Handler of Universal Waste: No  
Recognized Trader Importer: No  
Recognized Trader Exporter: No  
Spent Lead Acid Battery Importer: No  
Spent Lead Acid Battery Exporter: No  
Current Record: No  
Non Storage Recycler Activity: Not reported  
Electronic Manifest Broker: Not reported

Receive Date: 1996-02-14 00:00:00.0  
Handler Name: NEWMAN RECYCLING  
Federal Waste Generator Description: Conditionally Exempt Small Quantity Generator  
State District Owner: WA



Map ID  
Direction  
Distance  
Elevation

MAP FINDINGS

Site

Database(s)

EDR ID Number  
EPA ID Number

**NEWMAN RECYCLING (Continued)**

**1001969800**

Large Quantity Handler of Universal Waste:	No
Recognized Trader Importer:	No
Recognized Trader Exporter:	No
Spent Lead Acid Battery Importer:	No
Spent Lead Acid Battery Exporter:	No
Current Record:	No
Non Storage Recycler Activity:	Not reported
Electronic Manifest Broker:	Not reported
Receive Date:	1997-02-10 00:00:00.0
Handler Name:	NEWMAN RECYCLING
Federal Waste Generator Description:	Conditionally Exempt Small Quantity Generator
State District Owner:	WA
Large Quantity Handler of Universal Waste:	No
Recognized Trader Importer:	No
Recognized Trader Exporter:	No
Spent Lead Acid Battery Importer:	No
Spent Lead Acid Battery Exporter:	No
Current Record:	No
Non Storage Recycler Activity:	Not reported
Electronic Manifest Broker:	Not reported
Receive Date:	1998-03-09 00:00:00.0
Handler Name:	NEWMAN RECYCLING
Federal Waste Generator Description:	Conditionally Exempt Small Quantity Generator
State District Owner:	WA
Large Quantity Handler of Universal Waste:	No
Recognized Trader Importer:	No
Recognized Trader Exporter:	No
Spent Lead Acid Battery Importer:	No
Spent Lead Acid Battery Exporter:	No
Current Record:	No
Non Storage Recycler Activity:	Not reported
Electronic Manifest Broker:	Not reported
Receive Date:	1999-08-25 00:00:00.0
Handler Name:	NEWMAN RECYCLING
Federal Waste Generator Description:	Conditionally Exempt Small Quantity Generator
State District Owner:	WA
Large Quantity Handler of Universal Waste:	No
Recognized Trader Importer:	No
Recognized Trader Exporter:	No
Spent Lead Acid Battery Importer:	No
Spent Lead Acid Battery Exporter:	No
Current Record:	No
Non Storage Recycler Activity:	Not reported
Electronic Manifest Broker:	Not reported
Receive Date:	1999-11-01 00:00:00.0
Handler Name:	NEWMAN RECYCLING
Federal Waste Generator Description:	Not a generator, verified
State District Owner:	WA
Large Quantity Handler of Universal Waste:	No
Recognized Trader Importer:	No
Recognized Trader Exporter:	No
Spent Lead Acid Battery Importer:	No
Spent Lead Acid Battery Exporter:	No



Map ID  
Direction  
Distance  
Elevation

MAP FINDINGS

Site

Database(s)

EDR ID Number  
EPA ID Number

**NEWMAN RECYCLING (Continued)**

**1001969800**

Current Record: No  
Non Storage Recycler Activity: Not reported  
Electronic Manifest Broker: Not reported

List of NAICS Codes and Descriptions:

NAICS Code: 42393  
NAICS Description: RECYCLABLE MATERIAL MERCHANT WHOLESALERS

Facility Has Received Notices of Violation:

No Violations Found:

Evaluation Action Summary:

No Evaluations Found:

FINDS:

Registry ID: 110005306533

Click Here:

Environmental Interest/Information System:

Washington Facility / Site Identification System (WA-FSIS) provides a means to query and display data maintained by the Washington Department of Ecology. This system contains key information for each facility/site that is currently, or has been, of interest to the Air Quality, Dam Safety, Hazardous Waste, Toxics Cleanup, and Water Quality Programs.

RCRAInfo is a national information system that supports the Resource Conservation and Recovery Act (RCRA) program through the tracking of events and activities related to facilities that generate, transport, and treat, store, or dispose of hazardous waste. RCRAInfo allows RCRA program staff to track the notification, permit, compliance, and corrective action activities required under RCRA.

[Click this hyperlink](#) while viewing on your computer to access additional FINDS: detail in the EDR Site Report.

ECHO:

Envid: 1001969800  
Registry ID: 110005306533  
DFR URL: <http://echo.epa.gov/detailed-facility-report?fid=110005306533>  
Name: NEWMAN RECYCLING  
Address: 409 E MORTON ST  
City,State,Zip: TACOMA, WA 98404

315  
NE  
1/2-1  
0.783 mi.  
4136 ft.

**TACOMA METALS SITE**  
**1919 PORTLAND AVE**  
**TACOMA, WA 98421**

**WA HSL 1000334219**  
**WA CSCSL WAD102875556**  
**WA VCP**  
**WA ALLSITES**  
**RCRA NonGen / NLR**

**Relative:**  
**Lower**  
**Actual:**  
**13 ft.**

HSL:  
Name: TACOMA METALS SITE  
Address: Not reported  
City,State,Zip: TACOMA, WA  
edr\_fstat: WA



Map ID  
Direction  
Distance  
Elevation

MAP FINDINGS

Site

Database(s)

EDR ID Number  
EPA ID Number

**TACOMA METALS SITE (Continued)**

**1000334219**

edr\_fzip: Not reported  
edr\_fcnty: PIERCE  
edr\_zip: Not reported  
**Facility Type: Hazardous Sites List**  
Facility Status: Cleanup Started  
FSID Number: 1257  
Rank: 2  
Region: SW  
EDR Link ID: 1257  
Region Decode: SOUTHWEST REGIONAL OFFICE

**CSCSL:**

Name: TACOMA METALS SITE  
Address: 1919 E PORTLAND AVE  
City,State,Zip: TACOMA, WA 98421  
Facility ID: 1257  
Region: Southwest  
Lat/Long: 47.25008 / -122.41666  
Clean Up Siteid: 3910  
Site Status: Cleanup Started  
Contaminant Name: Metals - Other  
Alternate Site Names: SUSSMAN LESLIE P SOPHIE L,TACOMA METALS,TACOMA METALS INC  
Site Rank: 2 - Moderate-High Risk  
Has Institutional Control:Not reported  
Past VCP: True  
Current VCP: Not reported  
Ground Water: Confirmed Above Cleanup Levels  
Surface Water: Not reported  
Soil: Confirmed Above Cleanup Levels  
Sediment: Not reported  
Air: Not reported  
Bedrock: Not reported  
Responsible Unit: Southwest

Name: TACOMA METALS SITE  
Address: 1919 E PORTLAND AVE  
City,State,Zip: TACOMA, WA 98421  
Facility ID: 1257  
Region: Southwest  
Lat/Long: 47.25008 / -122.41666  
Clean Up Siteid: 3910  
Site Status: Cleanup Started  
Contaminant Name: Metals Priority Pollutants  
Alternate Site Names: SUSSMAN LESLIE P SOPHIE L,TACOMA METALS,TACOMA METALS INC  
Site Rank: 2 - Moderate-High Risk  
Has Institutional Control:Not reported  
Past VCP: True  
Current VCP: Not reported  
Ground Water: Confirmed Above Cleanup Levels  
Surface Water: Suspected  
Soil: Confirmed Above Cleanup Levels  
Sediment: Not reported  
Air: Not reported  
Bedrock: Not reported  
Responsible Unit: Southwest

Name: TACOMA METALS SITE



Map ID  
Direction  
Distance  
Elevation

MAP FINDINGS

Site

Database(s)

EDR ID Number  
EPA ID Number

**TACOMA METALS SITE (Continued)**

**1000334219**

Address: 1919 E PORTLAND AVE  
City,State,Zip: TACOMA, WA 98421  
Facility ID: 1257  
Region: Southwest  
Lat/Long: 47.25008 / -122.41666  
Clean Up Siteid: 3910  
Site Status: Cleanup Started  
Contaminant Name: Other Non-Halogenated Organics  
Alternate Site Names: SUSSMAN LESLIE P SOPHIE L,TACOMA METALS,TACOMA METALS INC  
Site Rank: 2 - Moderate-High Risk  
Has Institutional Control:Not reported  
Past VCP: True  
Current VCP: Not reported  
Ground Water: Not reported  
Surface Water: Not reported  
Soil: Not reported  
Sediment: Not reported  
Air: Suspected  
Bedrock: Not reported  
Responsible Unit: Southwest

Name: TACOMA METALS SITE  
Address: 1919 E PORTLAND AVE  
City,State,Zip: TACOMA, WA 98421  
Facility ID: 1257  
Region: Southwest  
Lat/Long: 47.25008 / -122.41666  
Clean Up Siteid: 3910  
Site Status: Cleanup Started  
Contaminant Name: Petroleum Products-Unspecified  
Alternate Site Names: SUSSMAN LESLIE P SOPHIE L,TACOMA METALS,TACOMA METALS INC  
Site Rank: 2 - Moderate-High Risk  
Has Institutional Control:Not reported  
Past VCP: True  
Current VCP: Not reported  
Ground Water: Confirmed Above Cleanup Levels  
Surface Water: Not reported  
Soil: Confirmed Above Cleanup Levels  
Sediment: Not reported  
Air: Not reported  
Bedrock: Not reported  
Responsible Unit: Southwest

Name: TACOMA METALS SITE  
Address: 1919 E PORTLAND AVE  
City,State,Zip: TACOMA, WA 98421  
Facility ID: 1257  
Region: Southwest  
Lat/Long: 47.25008 / -122.41666  
Clean Up Siteid: 3910  
Site Status: Cleanup Started  
Contaminant Name: Polychlorinated biPhenyls (PCB)  
Alternate Site Names: SUSSMAN LESLIE P SOPHIE L,TACOMA METALS,TACOMA METALS INC  
Site Rank: 2 - Moderate-High Risk  
Has Institutional Control:Not reported  
Past VCP: True  
Current VCP: Not reported



Map ID  
Direction  
Distance  
Elevation

MAP FINDINGS

Site

Database(s)

EDR ID Number  
EPA ID Number

**TACOMA METALS SITE (Continued)**

**1000334219**

Ground Water: Below Cleanup Levels  
Surface Water: Below Cleanup Levels  
Soil: Confirmed Above Cleanup Levels  
Sediment: Not reported  
Air: Not reported  
Bedrock: Not reported  
Responsible Unit: Southwest

Name: TACOMA METALS SITE  
Address: 1919 E PORTLAND AVE  
City,State,Zip: TACOMA, WA 98421  
Facility ID: 1257  
Region: Southwest  
Lat/Long: 47.25008 / -122.41666  
Clean Up Siteid: 3910  
Site Status: Cleanup Started  
Contaminant Name: Polycyclic Aromatic Hydrocarbons  
Alternate Site Names: SUSSMAN LESLIE P SOPHIE L,TACOMA METALS,TACOMA METALS INC  
Site Rank: 2 - Moderate-High Risk  
Has Institutional Control:Not reported  
Past VCP: True  
Current VCP: Not reported  
Ground Water: Confirmed Above Cleanup Levels  
Surface Water: Suspected  
Soil: Confirmed Above Cleanup Levels  
Sediment: Not reported  
Air: Not reported  
Bedrock: Not reported  
Responsible Unit: Southwest

Name: TACOMA METALS SITE  
Address: 1919 E PORTLAND AVE  
City,State,Zip: TACOMA, WA 98421  
Facility ID: 1257  
Region: Southwest  
Lat/Long: 47.25008 / -122.41666  
Clean Up Siteid: 3910  
Site Status: Cleanup Started  
Contaminant Name: UnExploded Ordnance  
Alternate Site Names: SUSSMAN LESLIE P SOPHIE L,TACOMA METALS,TACOMA METALS INC  
Site Rank: 2 - Moderate-High Risk  
Has Institutional Control:Not reported  
Past VCP: True  
Current VCP: Not reported  
Ground Water: Not reported  
Surface Water: Not reported  
Soil: Remediated  
Sediment: Not reported  
Air: Not reported  
Bedrock: Not reported  
Responsible Unit: Southwest

**VCP:**

Name: TACOMA METALS SITE  
Address: 1919 E PORTLAND AVE  
City,State,Zip: TACOMA, WA 98421  
edr\_fstat: WA



Map ID  
Direction  
Distance  
Elevation

MAP FINDINGS

Site

Database(s)

EDR ID Number  
EPA ID Number

**TACOMA METALS SITE (Continued)**

**1000334219**

edr\_fzip: 98421  
edr\_fcnty: PIERCE  
edr\_zip: Not reported  
Facility ID: 1257  
VCP Status: Not reported  
VCP: Not reported  
Ecology Status: Not reported  
NFA Type: Not reported  
Date NFA: Not reported  
Rank: 2  
Cleanup Siteid: 3910  
Contaminant Name: Metals - Other  
Soil: Confirmed Above Cleanup Levels

Name: TACOMA METALS SITE  
Address: 1919 E PORTLAND AVE  
City,State,Zip: TACOMA, WA 98421  
edr\_fstat: WA  
edr\_fzip: 98421  
edr\_fcnty: PIERCE  
edr\_zip: Not reported  
Facility ID: 1257  
VCP Status: Not reported  
VCP: Not reported  
Ecology Status: Not reported  
NFA Type: Not reported  
Date NFA: Not reported  
Rank: 2  
Cleanup Siteid: 3910  
Contaminant Name: Metals Priority Pollutants  
Soil: Confirmed Above Cleanup Levels

Name: TACOMA METALS SITE  
Address: 1919 E PORTLAND AVE  
City,State,Zip: TACOMA, WA 98421  
edr\_fstat: WA  
edr\_fzip: 98421  
edr\_fcnty: PIERCE  
edr\_zip: Not reported  
Facility ID: 1257  
VCP Status: Not reported  
VCP: Not reported  
Ecology Status: Not reported  
NFA Type: Not reported  
Date NFA: Not reported  
Rank: 2  
Cleanup Siteid: 3910  
Contaminant Name: Other Non-Halogenated Organics  
Soil: Not reported

Name: TACOMA METALS SITE  
Address: 1919 E PORTLAND AVE  
City,State,Zip: TACOMA, WA 98421  
edr\_fstat: WA  
edr\_fzip: 98421  
edr\_fcnty: PIERCE  
edr\_zip: Not reported



Map ID  
Direction  
Distance  
Elevation

MAP FINDINGS

Site

Database(s)

EDR ID Number  
EPA ID Number

**TACOMA METALS SITE (Continued)**

**1000334219**

Facility ID: 1257  
VCP Status: Not reported  
VCP: Not reported  
Ecology Status: Not reported  
NFA Type: Not reported  
Date NFA: Not reported  
Rank: 2  
Cleanup Siteid: 3910  
Contaminant Name: Petroleum Products-Unspecified  
Soil: Confirmed Above Cleanup Levels

Name: TACOMA METALS SITE  
Address: 1919 E PORTLAND AVE  
City,State,Zip: TACOMA, WA 98421  
edr\_fstat: WA  
edr\_fzip: 98421  
edr\_fcnty: PIERCE  
edr\_zip: Not reported  
Facility ID: 1257  
VCP Status: Not reported  
VCP: Not reported  
Ecology Status: Not reported  
NFA Type: Not reported  
Date NFA: Not reported  
Rank: 2  
Cleanup Siteid: 3910  
Contaminant Name: Polychlorinated biPhenyls (PCB)  
Soil: Confirmed Above Cleanup Levels

Name: TACOMA METALS SITE  
Address: 1919 E PORTLAND AVE  
City,State,Zip: TACOMA, WA 98421  
edr\_fstat: WA  
edr\_fzip: 98421  
edr\_fcnty: PIERCE  
edr\_zip: Not reported  
Facility ID: 1257  
VCP Status: Not reported  
VCP: Not reported  
Ecology Status: Not reported  
NFA Type: Not reported  
Date NFA: Not reported  
Rank: 2  
Cleanup Siteid: 3910  
Contaminant Name: Polycyclic Aromatic Hydrocarbons  
Soil: Confirmed Above Cleanup Levels

Name: TACOMA METALS SITE  
Address: 1919 E PORTLAND AVE  
City,State,Zip: TACOMA, WA 98421  
edr\_fstat: WA  
edr\_fzip: 98421  
edr\_fcnty: PIERCE  
edr\_zip: Not reported  
Facility ID: 1257  
VCP Status: Not reported  
VCP: Not reported



Map ID  
Direction  
Distance  
Elevation

MAP FINDINGS

Site

Database(s)

EDR ID Number  
EPA ID Number

**TACOMA METALS SITE (Continued)**

**1000334219**

Ecology Status: Not reported  
NFA Type: Not reported  
Date NFA: Not reported  
Rank: 2  
Cleanup Siteid: 3910  
Contaminant Name: InExploded Ordnance  
Soil: Remediated

**ALLSITES:**

Name: TACOMA METALS SITE  
Facility Id: 1257

**RCRA Listings:**

Date Form Received by Agency: 2003-02-27 00:00:00.0  
Handler Name: TACOMA METALS SITE  
Handler Address: 1919 PORTLAND AVE  
Handler City,State,Zip: TACOMA, WA 98421  
EPA ID: WAD102875556  
Contact Name: TY SCHREINER  
Contact Address: 530 S 336TH ST  
Contact City,State,Zip: FEDERAL WAY, WA 98003  
Contact Telephone: 253-874-0555  
Contact Fax: Not reported  
Contact Email: Not reported  
Contact Title: Not reported  
EPA Region: 10  
Land Type: Other  
Federal Waste Generator Description: Not a generator, verified  
Non-Notifier: Not reported  
Biennial Report Cycle: Not reported  
Accessibility: Not reported  
Active Site Indicator: Not reported  
State District Owner: WA  
State District: SWRO  
Mailing Address: 530 S 336TH ST  
Mailing City,State,Zip: FEDERAL WAY, WA 98003  
Owner Name: PORTLAND AVE ASSOCIATES  
Owner Type: Private  
Operator Name: TACOMA METALS  
Operator Type: Private  
Short-Term Generator Activity: No  
Importer Activity: No  
Mixed Waste Generator: No  
Transporter Activity: No  
Transfer Facility Activity: No  
Recycler Activity with Storage: No  
Small Quantity On-Site Burner Exemption: No  
Smelting Melting and Refining Furnace Exemption: No  
Underground Injection Control: No  
Off-Site Waste Receipt: No  
Universal Waste Indicator: No  
Universal Waste Destination Facility: No  
Federal Universal Waste: No  
Active Site Fed-Reg Treatment Storage and Disposal Facility: Not reported  
Active Site Converter Treatment storage and Disposal Facility: Not reported  
Active Site State-Reg Treatment Storage and Disposal Facility: Not reported



Map ID  
Direction  
Distance  
Elevation

MAP FINDINGS

Site

Database(s)

EDR ID Number  
EPA ID Number

**TACOMA METALS SITE (Continued)**

**1000334219**

Active Site State-Reg Handler:	---
Federal Facility Indicator:	Not reported
Hazardous Secondary Material Indicator:	NN
Sub-Part K Indicator:	Not reported
Commercial TSD Indicator:	No
Treatment Storage and Disposal Type:	Not reported
2018 GPRA Permit Baseline:	Not on the Baseline
2018 GPRA Renewals Baseline:	Not on the Baseline
Permit Renewals Workload Universe:	Not reported
Permit Workload Universe:	Not reported
Permit Progress Universe:	Not reported
Post-Closure Workload Universe:	Not reported
Closure Workload Universe:	Not reported
202 GPRA Corrective Action Baseline:	No
Corrective Action Workload Universe:	No
Subject to Corrective Action Universe:	No
Non-TSDFs Where RCRA CA has Been Imposed Universe:	No
TSDFs Potentially Subject to CA Under 3004 (u)/(v) Universe:	No
TSDFs Only Subject to CA under Discretionary Auth Universe:	No
Corrective Action Priority Ranking:	No NCAPS ranking
Environmental Control Indicator:	No
Institutional Control Indicator:	No
Human Exposure Controls Indicator:	N/A
Groundwater Controls Indicator:	N/A
Operating TSDF Universe:	Not reported
Full Enforcement Universe:	Not reported
Significant Non-Complier Universe:	No
Unaddressed Significant Non-Complier Universe:	No
Addressed Significant Non-Complier Universe:	No
Significant Non-Complier With a Compliance Schedule Universe:	No
Financial Assurance Required:	Not reported
Handler Date of Last Change:	2018-05-09 13:25:19.0
Recognized Trader-Importer:	No
Recognized Trader-Exporter:	No
Importer of Spent Lead Acid Batteries:	No
Exporter of Spent Lead Acid Batteries:	No
Recycler Activity Without Storage:	No
Manifest Broker:	No
Sub-Part P Indicator:	Not reported

**Handler - Owner Operator:**

Owner/Operator Indicator:	Operator
Owner/Operator Name:	SEE PAPER COPY
Legal Status:	Private
Date Became Current:	Not reported
Date Ended Current:	Not reported
Owner/Operator Address:	1919 PORTLAND AVE
Owner/Operator City,State,Zip:	TACOMA, WA 98421-2804
Owner/Operator Telephone:	000-000-0000
Owner/Operator Telephone Ext:	Not reported
Owner/Operator Fax:	Not reported
Owner/Operator Email:	Not reported

Owner/Operator Indicator:	Operator
Owner/Operator Name:	TACOMA METALS
Legal Status:	Private



Map ID  
Direction  
Distance  
Elevation

MAP FINDINGS

Site

Database(s)

EDR ID Number  
EPA ID Number

**TACOMA METALS SITE (Continued)**

**1000334219**

Date Became Current:	Not reported
Date Ended Current:	Not reported
Owner/Operator Address:	1919 PORTLAND AVE
Owner/Operator City,State,Zip:	TACOMA, WA 98421
Owner/Operator Telephone:	000-000-0000
Owner/Operator Telephone Ext:	Not reported
Owner/Operator Fax:	Not reported
Owner/Operator Email:	Not reported
Owner/Operator Indicator:	Owner
Owner/Operator Name:	PORTLAND AVE ASSOCIATES
Legal Status:	Private
Date Became Current:	2000-04-14 00:00:00.
Date Ended Current:	Not reported
Owner/Operator Address:	WELLS FARGO PLAZA
Owner/Operator City,State,Zip:	TACOMA, WA 98402
Owner/Operator Telephone:	253-572-4500
Owner/Operator Telephone Ext:	Not reported
Owner/Operator Fax:	Not reported
Owner/Operator Email:	Not reported
Owner/Operator Indicator:	Operator
Owner/Operator Name:	TACOMA METALS SITE
Legal Status:	Private
Date Became Current:	Not reported
Date Ended Current:	Not reported
Owner/Operator Address:	1919 PORTLAND AVE
Owner/Operator City,State,Zip:	TACOMA, WA 98421
Owner/Operator Telephone:	000-000-0000
Owner/Operator Telephone Ext:	Not reported
Owner/Operator Fax:	Not reported
Owner/Operator Email:	Not reported
Owner/Operator Indicator:	Owner
Owner/Operator Name:	PORTLAND AVE ASSOCIATES
Legal Status:	Private
Date Became Current:	Not reported
Date Ended Current:	Not reported
Owner/Operator Address:	WELLS FARGO PLAZA
Owner/Operator City,State,Zip:	TACOMA, WA 98402
Owner/Operator Telephone:	253-572-4500
Owner/Operator Telephone Ext:	Not reported
Owner/Operator Fax:	Not reported
Owner/Operator Email:	Not reported
Owner/Operator Indicator:	Owner
Owner/Operator Name:	SEE PAPER COPY
Legal Status:	Private
Date Became Current:	Not reported
Date Ended Current:	Not reported
Owner/Operator Address:	1919 PORTLAND AVE
Owner/Operator City,State,Zip:	TACOMA, WA 98421-2804
Owner/Operator Telephone:	000-000-0000
Owner/Operator Telephone Ext:	Not reported
Owner/Operator Fax:	Not reported
Owner/Operator Email:	Not reported



Map ID  
Direction  
Distance  
Elevation

MAP FINDINGS

Site

Database(s)

EDR ID Number  
EPA ID Number

**TACOMA METALS SITE (Continued)**

**1000334219**

Owner/Operator Indicator:	Operator
Owner/Operator Name:	TACOMA METALS
Legal Status:	Private
Date Became Current:	Not reported
Date Ended Current:	Not reported
Owner/Operator Address:	1919 PORTLAND AVE
Owner/Operator City,State,Zip:	TACOMA, WA 98421
Owner/Operator Telephone:	000-000-0000
Owner/Operator Telephone Ext:	Not reported
Owner/Operator Fax:	Not reported
Owner/Operator Email:	Not reported
Owner/Operator Indicator:	Owner
Owner/Operator Name:	PORTLAND AVE ASSOCIATES
Legal Status:	Private
Date Became Current:	2000-04-14 00:00:00.
Date Ended Current:	Not reported
Owner/Operator Address:	WELLS FARGO PLAZA
Owner/Operator City,State,Zip:	TACOMA, WA 98402
Owner/Operator Telephone:	253-572-4500
Owner/Operator Telephone Ext:	Not reported
Owner/Operator Fax:	Not reported
Owner/Operator Email:	Not reported
Owner/Operator Indicator:	Owner
Owner/Operator Name:	TACOMA METALS SITE
Legal Status:	Private
Date Became Current:	Not reported
Date Ended Current:	Not reported
Owner/Operator Address:	1919 PORTLAND AVE
Owner/Operator City,State,Zip:	TACOMA, WA 98421
Owner/Operator Telephone:	000-000-0000
Owner/Operator Telephone Ext:	Not reported
Owner/Operator Fax:	Not reported
Owner/Operator Email:	Not reported
Owner/Operator Indicator:	Owner
Owner/Operator Name:	PORTLAND AVE ASSOCIATES
Legal Status:	Private
Date Became Current:	Not reported
Date Ended Current:	Not reported
Owner/Operator Address:	WELLS FARGO PLAZA
Owner/Operator City,State,Zip:	TACOMA, WA 98402
Owner/Operator Telephone:	253-572-4500
Owner/Operator Telephone Ext:	Not reported
Owner/Operator Fax:	Not reported
Owner/Operator Email:	Not reported
Owner/Operator Indicator:	Owner
Owner/Operator Name:	PORTLAND AVE ASSOCIATES
Legal Status:	Private
Date Became Current:	2000-04-14 00:00:00.
Date Ended Current:	Not reported
Owner/Operator Address:	WELLS FARGO PLAZA
Owner/Operator City,State,Zip:	TACOMA, WA 98402
Owner/Operator Telephone:	253-572-4500
Owner/Operator Telephone Ext:	Not reported



Map ID  
Direction  
Distance  
Elevation

MAP FINDINGS

Site

Database(s)

EDR ID Number  
EPA ID Number

**TACOMA METALS SITE (Continued)**

**1000334219**

Owner/Operator Fax:	Not reported
Owner/Operator Email:	Not reported
Owner/Operator Indicator:	Operator
Owner/Operator Name:	TACOMA METALS
Legal Status:	Private
Date Became Current:	Not reported
Date Ended Current:	Not reported
Owner/Operator Address:	1919 PORTLAND AVE
Owner/Operator City,State,Zip:	TACOMA, WA 98421
Owner/Operator Telephone:	000-000-0000
Owner/Operator Telephone Ext:	Not reported
Owner/Operator Fax:	Not reported
Owner/Operator Email:	Not reported
Owner/Operator Indicator:	Owner
Owner/Operator Name:	TACOMA METALS SITE
Legal Status:	Private
Date Became Current:	Not reported
Date Ended Current:	Not reported
Owner/Operator Address:	1919 PORTLAND AVE
Owner/Operator City,State,Zip:	TACOMA, WA 98421
Owner/Operator Telephone:	000-000-0000
Owner/Operator Telephone Ext:	Not reported
Owner/Operator Fax:	Not reported
Owner/Operator Email:	Not reported
Owner/Operator Indicator:	Operator
Owner/Operator Name:	TACOMA METALS SITE
Legal Status:	Private
Date Became Current:	Not reported
Date Ended Current:	Not reported
Owner/Operator Address:	1919 PORTLAND AVE
Owner/Operator City,State,Zip:	TACOMA, WA 98421
Owner/Operator Telephone:	000-000-0000
Owner/Operator Telephone Ext:	Not reported
Owner/Operator Fax:	Not reported
Owner/Operator Email:	Not reported
Owner/Operator Indicator:	Operator
Owner/Operator Name:	TACOMA METALS
Legal Status:	Private
Date Became Current:	Not reported
Date Ended Current:	Not reported
Owner/Operator Address:	1919 PORTLAND AVE
Owner/Operator City,State,Zip:	TACOMA, WA 98421
Owner/Operator Telephone:	000-000-0000
Owner/Operator Telephone Ext:	Not reported
Owner/Operator Fax:	Not reported
Owner/Operator Email:	Not reported
Owner/Operator Indicator:	Operator
Owner/Operator Name:	TACOMA METALS SITE
Legal Status:	Private
Date Became Current:	Not reported
Date Ended Current:	Not reported
Owner/Operator Address:	1919 PORTLAND AVE



Map ID  
Direction  
Distance  
Elevation

MAP FINDINGS

Site

Database(s)

EDR ID Number  
EPA ID Number

**TACOMA METALS SITE (Continued)**

**1000334219**

Owner/Operator City,State,Zip:	TACOMA, WA 98421
Owner/Operator Telephone:	000-000-0000
Owner/Operator Telephone Ext:	Not reported
Owner/Operator Fax:	Not reported
Owner/Operator Email:	Not reported
Owner/Operator Indicator:	Owner
Owner/Operator Name:	SUSSMAN LESLIE P SOPHIE L
Legal Status:	Private
Date Became Current:	1996-05-02 00:00:00.
Date Ended Current:	Not reported
Owner/Operator Address:	1919 PORTLAND AVE
Owner/Operator City,State,Zip:	TACOMA, WA 98421
Owner/Operator Telephone:	000-000-0000
Owner/Operator Telephone Ext:	Not reported
Owner/Operator Fax:	Not reported
Owner/Operator Email:	Not reported
Owner/Operator Indicator:	Operator
Owner/Operator Name:	TACOMA METALS
Legal Status:	Private
Date Became Current:	1997-01-01 00:00:00.
Date Ended Current:	Not reported
Owner/Operator Address:	1919 PORTLAND AVE
Owner/Operator City,State,Zip:	TACOMA, WA 98421
Owner/Operator Telephone:	000-000-0000
Owner/Operator Telephone Ext:	Not reported
Owner/Operator Fax:	Not reported
Owner/Operator Email:	Not reported
Owner/Operator Indicator:	Owner
Owner/Operator Name:	PORTLAND AVE ASSOCIATES
Legal Status:	Private
Date Became Current:	2000-04-14 00:00:00.
Date Ended Current:	Not reported
Owner/Operator Address:	WELLS FARGO PLAZA
Owner/Operator City,State,Zip:	TACOMA, WA 98402
Owner/Operator Telephone:	253-572-4500
Owner/Operator Telephone Ext:	Not reported
Owner/Operator Fax:	Not reported
Owner/Operator Email:	Not reported
Owner/Operator Indicator:	Owner
Owner/Operator Name:	TACOMA METALS SITE
Legal Status:	Private
Date Became Current:	Not reported
Date Ended Current:	Not reported
Owner/Operator Address:	1919 PORTLAND AVE
Owner/Operator City,State,Zip:	TACOMA, WA 98421
Owner/Operator Telephone:	000-000-0000
Owner/Operator Telephone Ext:	Not reported
Owner/Operator Fax:	Not reported
Owner/Operator Email:	Not reported
Owner/Operator Indicator:	Owner
Owner/Operator Name:	TACOMA METALS SITE
Legal Status:	Private



Map ID  
Direction  
Distance  
Elevation

MAP FINDINGS

Site

Database(s)

EDR ID Number  
EPA ID Number

**TACOMA METALS SITE (Continued)**

**1000334219**

Date Became Current:	Not reported
Date Ended Current:	Not reported
Owner/Operator Address:	1919 PORTLAND AVE
Owner/Operator City,State,Zip:	TACOMA, WA 98421
Owner/Operator Telephone:	000-000-0000
Owner/Operator Telephone Ext:	Not reported
Owner/Operator Fax:	Not reported
Owner/Operator Email:	Not reported
Owner/Operator Indicator:	Owner
Owner/Operator Name:	TACOMA METALS SITE
Legal Status:	Private
Date Became Current:	Not reported
Date Ended Current:	Not reported
Owner/Operator Address:	1919 PORTLAND AVE
Owner/Operator City,State,Zip:	TACOMA, WA 98421
Owner/Operator Telephone:	000-000-0000
Owner/Operator Telephone Ext:	Not reported
Owner/Operator Fax:	Not reported
Owner/Operator Email:	Not reported
Owner/Operator Indicator:	Owner
Owner/Operator Name:	PORTLAND AVE ASSOCIATES
Legal Status:	Private
Date Became Current:	Not reported
Date Ended Current:	Not reported
Owner/Operator Address:	WELLS FARGO PLAZA
Owner/Operator City,State,Zip:	TACOMA, WA 98402
Owner/Operator Telephone:	253-572-4500
Owner/Operator Telephone Ext:	Not reported
Owner/Operator Fax:	Not reported
Owner/Operator Email:	Not reported
Owner/Operator Indicator:	Owner
Owner/Operator Name:	TACOMA METALS SITE
Legal Status:	Private
Date Became Current:	Not reported
Date Ended Current:	Not reported
Owner/Operator Address:	1919 PORTLAND AVE
Owner/Operator City,State,Zip:	TACOMA, WA 98421
Owner/Operator Telephone:	000-000-0000
Owner/Operator Telephone Ext:	Not reported
Owner/Operator Fax:	Not reported
Owner/Operator Email:	Not reported
Owner/Operator Indicator:	Owner
Owner/Operator Name:	PORTLAND AVE ASSOCIATES
Legal Status:	Private
Date Became Current:	Not reported
Date Ended Current:	Not reported
Owner/Operator Address:	WELLS FARGO PLAZA
Owner/Operator City,State,Zip:	TACOMA, WA 98402
Owner/Operator Telephone:	253-572-4500
Owner/Operator Telephone Ext:	Not reported
Owner/Operator Fax:	Not reported
Owner/Operator Email:	Not reported



Map ID  
Direction  
Distance  
Elevation

MAP FINDINGS

Site

Database(s)

EDR ID Number  
EPA ID Number

**TACOMA METALS SITE (Continued)**

**1000334219**

Owner/Operator Indicator:	Owner
Owner/Operator Name:	PORTLAND AVE ASSOCIATES
Legal Status:	Private
Date Became Current:	Not reported
Date Ended Current:	Not reported
Owner/Operator Address:	WELLS FARGO PLAZA
Owner/Operator City,State,Zip:	TACOMA, WA 98402
Owner/Operator Telephone:	253-572-4500
Owner/Operator Telephone Ext:	Not reported
Owner/Operator Fax:	Not reported
Owner/Operator Email:	Not reported

Owner/Operator Indicator:	Owner
Owner/Operator Name:	PORTLAND AVE ASSOCIATES
Legal Status:	Private
Date Became Current:	2000-04-14 00:00:00.
Date Ended Current:	Not reported
Owner/Operator Address:	WELLS FARGO PLAZA
Owner/Operator City,State,Zip:	TACOMA, WA 98402
Owner/Operator Telephone:	253-572-4500
Owner/Operator Telephone Ext:	Not reported
Owner/Operator Fax:	Not reported
Owner/Operator Email:	Not reported

Owner/Operator Indicator:	Owner
Owner/Operator Name:	TACOMA METALS SITE
Legal Status:	Private
Date Became Current:	Not reported
Date Ended Current:	Not reported
Owner/Operator Address:	1919 PORTLAND AVE
Owner/Operator City,State,Zip:	TACOMA, WA 98421
Owner/Operator Telephone:	000-000-0000
Owner/Operator Telephone Ext:	Not reported
Owner/Operator Fax:	Not reported
Owner/Operator Email:	Not reported

Owner/Operator Indicator:	Owner
Owner/Operator Name:	SUSSMAN LESLIE P SOPHIE L
Legal Status:	Private
Date Became Current:	1996-05-02 00:00:00.
Date Ended Current:	Not reported
Owner/Operator Address:	1919 PORTLAND AVE
Owner/Operator City,State,Zip:	TACOMA, WA 98421
Owner/Operator Telephone:	000-000-0000
Owner/Operator Telephone Ext:	Not reported
Owner/Operator Fax:	Not reported
Owner/Operator Email:	Not reported

Owner/Operator Indicator:	Owner
Owner/Operator Name:	TACOMA METALS SITE
Legal Status:	Private
Date Became Current:	Not reported
Date Ended Current:	Not reported
Owner/Operator Address:	1919 PORTLAND AVE
Owner/Operator City,State,Zip:	TACOMA, WA 98421
Owner/Operator Telephone:	000-000-0000
Owner/Operator Telephone Ext:	Not reported



Map ID  
Direction  
Distance  
Elevation

MAP FINDINGS

Site

Database(s)

EDR ID Number  
EPA ID Number

**TACOMA METALS SITE (Continued)**

**1000334219**

Owner/Operator Fax: Not reported  
Owner/Operator Email: Not reported  
  
Owner/Operator Indicator: Operator  
Owner/Operator Name: TACOMA METALS  
Legal Status: Private  
Date Became Current: Not reported  
Date Ended Current: Not reported  
Owner/Operator Address: 1919 PORTLAND AVE  
Owner/Operator City,State,Zip: TACOMA, WA 98421  
Owner/Operator Telephone: 000-000-0000  
Owner/Operator Telephone Ext: Not reported  
Owner/Operator Fax: Not reported  
Owner/Operator Email: Not reported

Owner/Operator Indicator: Operator  
Owner/Operator Name: TACOMA METALS  
Legal Status: Private  
Date Became Current: Not reported  
Date Ended Current: Not reported  
Owner/Operator Address: 1919 PORTLAND AVE  
Owner/Operator City,State,Zip: TACOMA, WA 98421  
Owner/Operator Telephone: 000-000-0000  
Owner/Operator Telephone Ext: Not reported  
Owner/Operator Fax: Not reported  
Owner/Operator Email: Not reported

**Historic Generators:**

Receive Date: 1993-04-14 00:00:00.0  
Handler Name: TACOMA METALS SITE  
Federal Waste Generator Description: Not a generator, verified  
State District Owner: WA  
Large Quantity Handler of Universal Waste: No  
Recognized Trader Importer: No  
Recognized Trader Exporter: No  
Spent Lead Acid Battery Importer: No  
Spent Lead Acid Battery Exporter: No  
Current Record: No  
Non Storage Recycler Activity: Not reported  
Electronic Manifest Broker: Not reported

Receive Date: 1993-01-20 00:00:00.0  
Handler Name: TACOMA METALS SITE  
Federal Waste Generator Description: Not a generator, verified  
State District Owner: WA  
Large Quantity Handler of Universal Waste: No  
Recognized Trader Importer: No  
Recognized Trader Exporter: No  
Spent Lead Acid Battery Importer: No  
Spent Lead Acid Battery Exporter: No  
Current Record: No  
Non Storage Recycler Activity: Not reported  
Electronic Manifest Broker: Not reported

Receive Date: 1998-11-03 00:00:00.0  
Handler Name: TACOMA METALS SITE  
Federal Waste Generator Description: Not a generator, verified



Map ID  
Direction  
Distance  
Elevation

MAP FINDINGS

Site

Database(s)

EDR ID Number  
EPA ID Number

**TACOMA METALS SITE (Continued)**

**1000334219**

State District Owner:	WA
Large Quantity Handler of Universal Waste:	No
Recognized Trader Importer:	No
Recognized Trader Exporter:	No
Spent Lead Acid Battery Importer:	No
Spent Lead Acid Battery Exporter:	No
Current Record:	No
Non Storage Recycler Activity:	Not reported
Electronic Manifest Broker:	Not reported
Receive Date:	2003-02-27 00:00:00.0
Handler Name:	TACOMA METALS SITE
Federal Waste Generator Description:	Not a generator, verified
State District Owner:	WA
Large Quantity Handler of Universal Waste:	No
Recognized Trader Importer:	No
Recognized Trader Exporter:	No
Spent Lead Acid Battery Importer:	No
Spent Lead Acid Battery Exporter:	No
Current Record:	Yes
Non Storage Recycler Activity:	Not reported
Electronic Manifest Broker:	Not reported
Receive Date:	1993-01-19 00:00:00.0
Handler Name:	TACOMA METALS SITE
Federal Waste Generator Description:	Not a generator, verified
State District Owner:	WA
Large Quantity Handler of Universal Waste:	No
Recognized Trader Importer:	No
Recognized Trader Exporter:	No
Spent Lead Acid Battery Importer:	No
Spent Lead Acid Battery Exporter:	No
Current Record:	No
Non Storage Recycler Activity:	Not reported
Electronic Manifest Broker:	Not reported
Receive Date:	1993-04-14 00:00:00.0
Handler Name:	TACOMA METALS SITE
Federal Waste Generator Description:	Not a generator, verified
State District Owner:	WA
Large Quantity Handler of Universal Waste:	No
Recognized Trader Importer:	No
Recognized Trader Exporter:	No
Spent Lead Acid Battery Importer:	No
Spent Lead Acid Battery Exporter:	No
Current Record:	No
Non Storage Recycler Activity:	Not reported
Electronic Manifest Broker:	Not reported
Receive Date:	1998-09-03 00:00:00.0
Handler Name:	TACOMA METALS SITE
Federal Waste Generator Description:	Not a generator, verified
State District Owner:	WA
Large Quantity Handler of Universal Waste:	No
Recognized Trader Importer:	Not reported
Recognized Trader Exporter:	Not reported
Spent Lead Acid Battery Importer:	Not reported



Map ID  
Direction  
Distance  
Elevation

MAP FINDINGS

Site

Database(s)

EDR ID Number  
EPA ID Number

**TACOMA METALS SITE (Continued)**

**1000334219**

Spent Lead Acid Battery Exporter:	Not reported
Current Record:	No
Non Storage Recycler Activity:	Not reported
Electronic Manifest Broker:	Not reported
Receive Date:	2000-04-14 00:00:00.0
Handler Name:	TACOMA METALS SITE
Federal Waste Generator Description:	Large Quantity Generator
State District Owner:	WA
Large Quantity Handler of Universal Waste:	No
Recognized Trader Importer:	No
Recognized Trader Exporter:	No
Spent Lead Acid Battery Importer:	No
Spent Lead Acid Battery Exporter:	No
Current Record:	No
Non Storage Recycler Activity:	Not reported
Electronic Manifest Broker:	Not reported
Receive Date:	2001-03-05 00:00:00.0
Handler Name:	TACOMA METALS SITE
Federal Waste Generator Description:	Large Quantity Generator
State District Owner:	WA
Large Quantity Handler of Universal Waste:	No
Recognized Trader Importer:	No
Recognized Trader Exporter:	No
Spent Lead Acid Battery Importer:	No
Spent Lead Acid Battery Exporter:	No
Current Record:	No
Non Storage Recycler Activity:	Not reported
Electronic Manifest Broker:	Not reported
Receive Date:	2002-04-10 00:00:00.0
Handler Name:	TACOMA METALS SITE
Federal Waste Generator Description:	Not a generator, verified
State District Owner:	WA
Large Quantity Handler of Universal Waste:	No
Recognized Trader Importer:	No
Recognized Trader Exporter:	No
Spent Lead Acid Battery Importer:	No
Spent Lead Acid Battery Exporter:	No
Current Record:	No
Non Storage Recycler Activity:	Not reported
Electronic Manifest Broker:	Not reported
Receive Date:	2003-02-26 00:00:00.0
Handler Name:	TACOMA METALS SITE
Federal Waste Generator Description:	Not a generator, verified
State District Owner:	WA
Large Quantity Handler of Universal Waste:	No
Recognized Trader Importer:	No
Recognized Trader Exporter:	No
Spent Lead Acid Battery Importer:	No
Spent Lead Acid Battery Exporter:	No
Current Record:	No
Non Storage Recycler Activity:	Not reported
Electronic Manifest Broker:	Not reported



Map ID  
Direction  
Distance  
Elevation

MAP FINDINGS

Site

Database(s)

EDR ID Number  
EPA ID Number

**TACOMA METALS SITE (Continued)**

**1000334219**

List of NAICS Codes and Descriptions:

NAICS Code: 332114  
NAICS Description: CUSTOM ROLL FORMING

Facility Has Received Notices of Violation:

No Violations Found:

Evaluation Action Summary:

No Evaluations Found:

316  
NNE  
1/2-1  
0.789 mi.  
4166 ft.

**CLEANER PRESSURE WASHING, TACOMA**  
**1820 E PORTLAND AVE**  
**TACOMA, WA 98421**

**WA CSCSL S119162454**  
**WA ALLSITES N/A**

**Relative:**  
**Lower**

**Actual:**  
**13 ft.**

CSCSL:  
Name: CLEANER PRESSURE WASHING, TACOMA  
Address: 1820 E PORTLAND AVE  
City,State,Zip: TACOMA, WA 98421  
Facility ID: 23110  
Region: Southwest  
Lat/Long: 47.25087 / -122.41926  
Clean Up Siteid: 13170  
Site Status: Awaiting Cleanup  
Contaminant Name: Arsenic  
Alternate Site Names: Cleaner Pressure Washing Tacoma,Cleaner Pressure Washing,Tacoma  
Site Rank: Not reported  
Has Institutional Control:Not reported  
Past VCP: Not reported  
Current VCP: Not reported  
Ground Water: Not reported  
Surface Water: Not reported  
Soil: Suspected  
Sediment: Not reported  
Air: Not reported  
Bedrock: Not reported  
Responsible Unit: Southwest

Name: CLEANER PRESSURE WASHING, TACOMA  
Address: 1820 E PORTLAND AVE  
City,State,Zip: TACOMA, WA 98421  
Facility ID: 23110  
Region: Southwest  
Lat/Long: 47.25087 / -122.41926  
Clean Up Siteid: 13170  
Site Status: Awaiting Cleanup  
Contaminant Name: Lead  
Alternate Site Names: Cleaner Pressure Washing Tacoma,Cleaner Pressure Washing,Tacoma  
Site Rank: Not reported  
Has Institutional Control:Not reported  
Past VCP: Not reported  
Current VCP: Not reported  
Ground Water: Not reported



Map ID  
Direction  
Distance  
Elevation

MAP FINDINGS

Site

Database(s)

EDR ID Number  
EPA ID Number

**CLEANER PRESSURE WASHING, TACOMA (Continued)**

**S119162454**

Surface Water: Not reported  
Soil: Suspected  
Sediment: Not reported  
Air: Not reported  
Bedrock: Not reported  
Responsible Unit: Southwest

Name: CLEANER PRESSURE WASHING, TACOMA  
Address: 1820 E PORTLAND AVE  
City,State,Zip: TACOMA, WA 98421  
Facility ID: 23110  
Region: Southwest  
Lat/Long: 47.25087 / -122.41926  
Clean Up Siteid: 13170  
Site Status: Awaiting Cleanup  
Contaminant Name: Petroleum-Diesel  
Alternate Site Names: Cleaner Pressure Washing Tacoma,Cleaner Pressure Washing,Tacoma  
Site Rank: Not reported  
Has Institutional Control:Not reported  
Past VCP: Not reported  
Current VCP: Not reported  
Ground Water: Not reported  
Surface Water: Not reported  
Soil: Suspected  
Sediment: Not reported  
Air: Not reported  
Bedrock: Not reported  
Responsible Unit: Southwest

Name: CLEANER PRESSURE WASHING, TACOMA  
Address: 1820 E PORTLAND AVE  
City,State,Zip: TACOMA, WA 98421  
Facility ID: 23110  
Region: Southwest  
Lat/Long: 47.25087 / -122.41926  
Clean Up Siteid: 13170  
Site Status: Awaiting Cleanup  
Contaminant Name: Petroleum-Other  
Alternate Site Names: Cleaner Pressure Washing Tacoma,Cleaner Pressure Washing,Tacoma  
Site Rank: Not reported  
Has Institutional Control:Not reported  
Past VCP: Not reported  
Current VCP: Not reported  
Ground Water: Not reported  
Surface Water: Not reported  
Soil: Confirmed Above Cleanup Levels  
Sediment: Not reported  
Air: Not reported  
Bedrock: Not reported  
Responsible Unit: Southwest

**ALLSITES:**

Name: CLEANER PRESSURE WASHING TACOMA  
Facility Id: 23110



Map ID  
Direction  
Distance  
Elevation

MAP FINDINGS

Site

Database(s)

EDR ID Number  
EPA ID Number

317  
NW  
1/2-1  
0.813 mi.  
4291 ft.

1502 MARKET ST TACOMA  
1502 MARKET ST  
TACOMA, WA 98466

WA HSL  
WA CSCSL  
WA LUST  
WA UST  
WA ALLSITES

U003352643  
N/A

Relative:  
Higher

Actual:  
143 ft.

HSL:  
Name: PAX ASSOCIATES  
Address: Not reported  
City,State,Zip: TACOMA, WA  
edr\_fstat: WA  
edr\_fzip: Not reported  
edr\_fcnty: PIERCE  
edr\_zip: Not reported  
**Facility Type: Hazardous Sites List**  
Facility Status: Cleanup Started  
FSID Number: 72222742  
Rank: 5  
Region: SW  
EDR Link ID: 72222742  
Region Decode: SOUTHWEST REGIONAL OFFICE

CSCSL:  
Name: PAX ASSOCIATES  
Address: 1502 MARKET ST  
City,State,Zip: TACOMA, WA 98402  
Facility ID: 72222742  
Region: Southwest  
Lat/Long: 47.24865 / -122.44094  
Clean Up Siteid: 6561  
Site Status: Cleanup Started  
Contaminant Name: Petroleum-Other  
Alternate Site Names: 1502 MARKET ST,1502 MARKET ST TACOMA,PAX ASSOC 15 MARKET,SAM'S TIRE & AUTOMOTIVE,TACOMA AUTOBODY  
Site Rank: 5 - Lowest Assessed Risk  
Has Institutional Control:Not reported  
Past VCP: True  
Current VCP: Not reported  
Ground Water: Confirmed Above Cleanup Levels  
Surface Water: Not reported  
Soil: Confirmed Above Cleanup Levels  
Sediment: Not reported  
Air: Not reported  
Bedrock: Not reported  
Responsible Unit: Southwest

LUST:  
Name: PAX ASSOCIATES  
Address: 1502 MARKET ST  
City,State,Zip: TACOMA, WA 98402  
Facility ID: 72222742  
Lust Status Type: LUST - Cleanup Started  
Cleanup Site ID: 6561  
Cleanup Unit Type: Upland  
Process Type: Independent Action  
Cleanup Unit Name: 1502 MARKET ST,1502 MARKET ST TACOMA,PAX ASSOC 15 MARKET,SAM'S TIRE & AUTOMOTIVE,TACOMA AUTOBODY  
Response Section: Southwest



Map ID  
Direction  
Distance  
Elevation

MAP FINDINGS

Site

Database(s)

EDR ID Number  
EPA ID Number

**1502 MARKET ST TACOMA (Continued)**

**U003352643**

Release Date: 08/26/1991  
Lust Date: 09/01/1995  
Region: Southwest  
Lust ID: 1243  
UST ID: 101375  
Contaminant Name: Petroleum-Other  
Ground Water: Confirmed Above Cleanup Levels  
Surface Water: Not reported  
Soil: Confirmed Above Cleanup Levels  
Sediment: Not reported  
Air: Not reported  
Bedrock: Not reported  
Lat/Long: 47.24865 / -122.44094

**UST:**

Name: 1502 MARKET ST TACOMA  
Address: 1502 MARKET ST  
City: TACOMA  
Zip: 98466  
Facility ID: 72222742  
Site Id: 101375  
UBI: Not reported  
Phone Number: Not reported  
Decimal Latitude: 47.24865  
Decimal Longitude: -122.44094

Tank Name: 1  
Tag Number: Not reported  
Tank Status: Removed  
Tank Status Date: 08/06/1996  
Tank Install Date: 12/31/1964  
Tank Closure Date: Not reported  
Capacity Range: Not reported  
Tank Permit Expiration Date: Not reported  
Tank Upgrade Date: Not reported  
Tank Spill Prevention: Not reported  
Tank Overfill Prevention: Not reported  
Tank Material: Not reported  
Tank Construction: Not reported  
Tank Tightness Test: Not reported  
Tank Corrosion Protection: Not reported  
Tank Manifold: Not reported  
Tank Release Detection: Not reported  
Tank SFC Type: Not reported  
Pipe Material: Not reported  
Pipe Construction: Not reported  
Pipe Primary Release Detection: Not reported  
Pipe Second Release Detection: Not reported  
Pipe Corrosion Protection: Not reported  
Pipe Pumping System: Not reported  
Responsible Unit: Southwest  
Dispencer/Pump SFC Type: Not reported

Name: 1502 MARKET ST TACOMA  
Address: 1502 MARKET ST  
City: TACOMA  
Zip: 98466



Map ID  
Direction  
Distance  
Elevation

MAP FINDINGS

Site

Database(s)

EDR ID Number  
EPA ID Number

**1502 MARKET ST TACOMA (Continued)**

**U003352643**

Tank Name: 2  
Tag Number: Not reported  
Tank Status: Removed  
Tank Status Date: 08/06/1996  
Tank Install Date: 12/31/1964  
Tank Closure Date: Not reported  
Capacity Range: Not reported  
Tank Permit Expiration Date: Not reported  
Tank Upgrade Date: Not reported  
Tank Spill Prevention: Not reported  
Tank Overfill Prevention: Not reported  
Tank Material: Not reported  
Tank Construction: Not reported  
Tank Tightness Test: Not reported  
Tank Corrosion Protection: Not reported  
Tank Manifold: Not reported  
Tank Release Detection: Not reported  
Tank SFC Type: Not reported  
Pipe Material: Not reported  
Pipe Construction: Not reported  
Pipe Primary Release Detection: Not reported  
Pipe Second Release Detection: Not reported  
Pipe Corrosion Protection: Not reported  
Pipe Pumping System: Not reported  
Responsible Unit: Southwest  
Dispenser/Pump SFC Type: Not reported

Name: 1502 MARKET ST TACOMA  
Address: 1502 MARKET ST  
City: TACOMA  
Zip: 98466

Tank Name: 3  
Tag Number: Not reported  
Tank Status: Removed  
Tank Status Date: 08/06/1996  
Tank Install Date: 12/31/1964  
Tank Closure Date: Not reported  
Capacity Range: Not reported  
Tank Permit Expiration Date: Not reported  
Tank Upgrade Date: Not reported  
Tank Spill Prevention: Not reported  
Tank Overfill Prevention: Not reported  
Tank Material: Not reported  
Tank Construction: Not reported  
Tank Tightness Test: Not reported  
Tank Corrosion Protection: Not reported  
Tank Manifold: Not reported  
Tank Release Detection: Not reported  
Tank SFC Type: Not reported  
Pipe Material: Not reported  
Pipe Construction: Not reported  
Pipe Primary Release Detection: Not reported  
Pipe Second Release Detection: Not reported  
Pipe Corrosion Protection: Not reported  
Pipe Pumping System: Not reported  
Responsible Unit: Southwest



Map ID  
Direction  
Distance  
Elevation

MAP FINDINGS

Site

Database(s)

EDR ID Number  
EPA ID Number

**1502 MARKET ST TACOMA (Continued)**

**U003352643**

Dispencer/Pump SFC Type: Not reported

Name: 1502 MARKET ST TACOMA  
Address: 1502 MARKET ST  
City: TACOMA  
Zip: 98466

Tank Name: 4  
Tag Number: Not reported  
Tank Status: Removed  
Tank Status Date: 08/06/1996  
Tank Install Date: 12/31/1964  
Tank Closure Date: Not reported  
Capacity Range: Not reported  
Tank Permit Expiration Date: Not reported  
Tank Upgrade Date: Not reported  
Tank Spill Prevention: Not reported  
Tank Overfill Prevention: Not reported  
Tank Material: Not reported  
Tank Construction: Not reported  
Tank Tightness Test: Not reported  
Tank Corrosion Protection: Not reported  
Tank Manifold: Not reported  
Tank Release Detection: Not reported  
Tank SFC Type: Not reported  
Pipe Material: Not reported  
Pipe Construction: Not reported  
Pipe Primary Release Detection: Not reported  
Pipe Second Release Detection: Not reported  
Pipe Corrosion Protection: Not reported  
Pipe Pumping System: Not reported  
Responsible Unit: Southwest  
Dispencer/Pump SFC Type: Not reported

Name: 1502 MARKET ST TACOMA  
Address: 1502 MARKET ST  
City: TACOMA  
Zip: 98466

Tank Name: 5  
Tag Number: Not reported  
Tank Status: Removed  
Tank Status Date: 08/06/1996  
Tank Install Date: 12/31/1964  
Tank Closure Date: Not reported  
Capacity Range: 111 TO 1,100 Gallons  
Tank Permit Expiration Date: Not reported  
Tank Upgrade Date: Not reported  
Tank Spill Prevention: Not reported  
Tank Overfill Prevention: Not reported  
Tank Material: Not reported  
Tank Construction: Not reported  
Tank Tightness Test: Not reported  
Tank Corrosion Protection: Not reported  
Tank Manifold: Not reported  
Tank Release Detection: Not reported  
Tank SFC Type: Not reported



Map ID  
Direction  
Distance  
Elevation

MAP FINDINGS

Site

Database(s)

EDR ID Number  
EPA ID Number

**1502 MARKET ST TACOMA (Continued)**

**U003352643**

Pipe Material: Not reported  
Pipe Construction: Not reported  
Pipe Primary Release Detection: Not reported  
Pipe Second Release Detection: Not reported  
Pipe Corrosion Protection: Not reported  
Pipe Pumping System: Not reported  
Responsible Unit: Southwest  
Dispencer/Pump SFC Type: Not reported

**ALLSITES:**

Name: PAX ASSOCIATES  
Facility Id: 72222742

**318  
SW  
1/2-1  
0.823 mi.  
4344 ft.**

**WRIGHT STREET APARTMENTS TACOMA HOUSING AUTHORITY  
602 S WRIGHT AVE  
TACOMA, WA 98418**

**WA CSCSL  
WA ALLSITES  
WA CDL  
WA ASBESTOS**

**S113706206  
N/A**

**Relative:  
Higher**

**Actual:  
305 ft.**

**CSCSL:**  
Name: WRIGHT STREET APARTMENTS - TACOMA HOUSING AUTHORITY  
Address: 602 S WRIGHT AVE  
City,State,Zip: TACOMA, WA 98418  
Facility ID: 66566232  
Region: Southwest  
Lat/Long: 47.2302 / -122.44037  
Clean Up Siteid: 2887  
Site Status: Cleanup Started  
Contaminant Name: Benzene  
Alternate Site Names: HOUSING AUTHORITY OF TACOMA,Wright Street Apartments Tacoma Housing Authority  
Site Rank: Not reported  
Has Institutional Control:Not reported  
Past VCP: True  
Current VCP: True  
Ground Water: Not reported  
Surface Water: Not reported  
Soil: Not reported  
Sediment: Not reported  
Air: Confirmed Above Cleanup Levels  
Bedrock: Not reported  
Responsible Unit: Southwest

Name: WRIGHT STREET APARTMENTS - TACOMA HOUSING AUTHORITY  
Address: 602 S WRIGHT AVE  
City,State,Zip: TACOMA, WA 98418  
Facility ID: 66566232  
Region: Southwest  
Lat/Long: 47.2302 / -122.44037  
Clean Up Siteid: 2887  
Site Status: Cleanup Started  
Contaminant Name: Petroleum Products-Unspecified  
Alternate Site Names: HOUSING AUTHORITY OF TACOMA,Wright Street Apartments Tacoma Housing Authority  
Site Rank: Not reported  
Has Institutional Control:Not reported  
Past VCP: True



Map ID  
Direction  
Distance  
Elevation

MAP FINDINGS

Site

Database(s)

EDR ID Number  
EPA ID Number

**WRIGHT STREET APARTMENTS TACOMA HOUSING AUTHORITY (Continued)**

**S113706206**

Current VCP: True  
Ground Water: Not reported  
Surface Water: Not reported  
Soil: Confirmed Above Cleanup Levels  
Sediment: Not reported  
Air: Not reported  
Bedrock: Not reported  
Responsible Unit: Southwest

Name: WRIGHT STREET APARTMENTS - TACOMA HOUSING AUTHORITY  
Address: 602 S WRIGHT AVE  
City,State,Zip: TACOMA, WA 98418  
Facility ID: 66566232  
Region: Southwest  
Lat/Long: 47.2302 / -122.44037  
Clean Up Siteid: 2887  
Site Status: Cleanup Started  
Contaminant Name: Petroleum-Gasoline  
Alternate Site Names: HOUSING AUTHORITY OF TACOMA,Wright Street Apartments Tacoma Housing Authority

Site Rank: Not reported  
Has Institutional Control: Not reported  
Past VCP: True  
Current VCP: True  
Ground Water: Not reported  
Surface Water: Not reported  
Soil: Confirmed Above Cleanup Levels  
Sediment: Not reported  
Air: Not reported  
Bedrock: Not reported  
Responsible Unit: Southwest

Name: WRIGHT STREET APARTMENTS - TACOMA HOUSING AUTHORITY  
Address: 602 S WRIGHT AVE  
City,State,Zip: TACOMA, WA 98418  
Facility ID: 66566232  
Region: Southwest  
Lat/Long: 47.2302 / -122.44037  
Clean Up Siteid: 2887  
Site Status: Cleanup Started  
Contaminant Name: Petroleum-Other  
Alternate Site Names: HOUSING AUTHORITY OF TACOMA,Wright Street Apartments Tacoma Housing Authority

Site Rank: Not reported  
Has Institutional Control: Not reported  
Past VCP: True  
Current VCP: True  
Ground Water: Not reported  
Surface Water: Not reported  
Soil: Not reported  
Sediment: Not reported  
Air: Confirmed Above Cleanup Levels  
Bedrock: Not reported  
Responsible Unit: Southwest

Name: WRIGHT STREET APARTMENTS - TACOMA HOUSING AUTHORITY  
Address: 602 S WRIGHT AVE



Map ID  
Direction  
Distance  
Elevation

MAP FINDINGS

Site

Database(s)

EDR ID Number  
EPA ID Number

**WRIGHT STREET APARTMENTS TACOMA HOUSING AUTHORITY (Continued)**

**S113706206**

City,State,Zip: TACOMA, WA 98418  
Facility ID: 66566232  
Region: Southwest  
Lat/Long: 47.2302 / -122.44037  
Clean Up Siteid: 2887  
Site Status: Cleanup Started  
Contaminant Name: Polychlorinated biPhenyls (PCB)  
Alternate Site Names: HOUSING AUTHORITY OF TACOMA,Wright Street Apartments Tacoma Housing Authority  
Site Rank: Not reported  
Has Institutional Control:Not reported  
Past VCP: True  
Current VCP: True  
Ground Water: Not reported  
Surface Water: Not reported  
Soil: Below Cleanup Levels  
Sediment: Not reported  
Air: Not reported  
Bedrock: Not reported  
Responsible Unit: Southwest

Name: WRIGHT STREET APARTMENTS - TACOMA HOUSING AUTHORITY  
Address: 602 S WRIGHT AVE  
City,State,Zip: TACOMA, WA 98418  
Facility ID: 66566232  
Region: Southwest  
Lat/Long: 47.2302 / -122.44037  
Clean Up Siteid: 2887  
Site Status: Cleanup Started  
Contaminant Name: Polycyclic Aromatic Hydrocarbons  
Alternate Site Names: HOUSING AUTHORITY OF TACOMA,Wright Street Apartments Tacoma Housing Authority  
Site Rank: Not reported  
Has Institutional Control:Not reported  
Past VCP: True  
Current VCP: True  
Ground Water: Not reported  
Surface Water: Not reported  
Soil: Confirmed Above Cleanup Levels  
Sediment: Not reported  
Air: Confirmed Above Cleanup Levels  
Bedrock: Not reported  
Responsible Unit: Southwest

**ALLSITES:**

Name: WRIGHT STREET APARTMENTS TACOMA HOUSING AUTHORITY  
Facility Id: 66566232

**CDL:**

Name: Not reported  
Address: 602 SOUTH WRIGHT STREET #119  
City,State,Zip: TACOMA, WA 98404  
Tax ID Number: 2083040010  
Contamination Date: 04/22/2013  
HD Case Number: CO0034876  
Police Case Number: Not reported



Map ID  
Direction  
Distance  
Elevation

MAP FINDINGS

Site

Database(s)

EDR ID Number  
EPA ID Number

**WRIGHT STREET APARTMENTS TACOMA HOUSING AUTHORITY (Continued)**

**S113706206**

Facility Status: Released  
Notice Date: 01/03/2014  
Release Date: 02/27/2014  
Company: Able Environmental LLC

**ASBESTOS:**

Name: Not reported  
Address: 602 SOUTH WRIGHT AVENUE  
City,State,Zip: TACOMA, WA 98401  
Facility Type: Apartment Building  
Parent ID: 138175  
Form ID: 139113##1022FSGSS259792  
Notice Date: 02/27/2017  
Start Date: 02/27/2017  
Completion Date: 12/31/2017  
Initial: Not reported  
Amended: 1  
On Hold: 1  
Off Hold: Not reported  
Emergency: Not reported  
Site Hours Start: 7:00 AM  
Site Hours End: 3:00 PM  
Sunday: Not reported  
Monday: 1  
Tuesday: 1  
Wednesday: 1  
Thursday: 1  
Friday: 1  
Saturday: Not reported  
Contractor ID: Not reported  
Phone: 2535481011  
Job Site CAS: Jared Griffith  
Project Form Email: wanda@fsandgs.com; jason@fsandgs.com  
Property Owner Name: Tacoma Housing Authority  
Property Owner Agent: Billy Lillybridge  
Property Owner Company: F S & G S Services Inc (ABCN00001022)  
Property Owner Address: 902 South L St. Suite B  
Property Owner City: Tacoma  
Property Owner State: WA  
Property Owner Zip4: 98405  
Property Owner Phone: 253-207-4470  
Job Site Room: Not reported  
Facility Age: Not reported  
Facility Size: Not reported  
Facility Remodel: 1  
Facility Demo: Not reported  
Facility Repair: Not reported  
Facility Maint: Not reported  
Removed: 1  
Encapsulated: Not reported  
Quantity Sq Ft: 1000  
Fireproofing: Not reported  
Popcorn Ceiling: Not reported  
CAB: Not reported  
Sheet Vinyl: Not reported  
Asbestos Paper: Not reported  
Boiler Insulation: Not reported



Map ID  
Direction  
Distance  
Elevation

MAP FINDINGS

Site

Database(s)

EDR ID Number  
EPA ID Number

**WRIGHT STREET APARTMENTS TACOMA HOUSING AUTHORITY (Continued)**

**S113706206**

Duct Paper:	Not reported
VAT:	1
Roofing:	Not reported
Sq Ft Other:	Not reported
Sq Ft Other Text:	Not reported
Quantity Lin Ft:	Not reported
Mag Pipe Insulation:	Not reported
Air Cell Pipe Insulation:	Not reported
Ducting Insulation:	Not reported
Cement Asbestos Pipe:	Not reported
Mudded Pipe Insulation:	Not reported
Duct Tape:	Not reported
Lin Ft Other1:	Not reported
Lin Ft Other1 Text:	Not reported
Lin Ft Other2:	Not reported
Lin Ft Other2 Text:	Not reported
Indoors:	1
Outdoors:	Not reported
Neg Pres Enclosure:	Not reported
Glove Bag:	Not reported
Mini Enclosure:	Not reported
Critical Barriers:	1
Wrap And Cut:	Not reported
Wet Methods:	1
HEPA Vacuum:	1
MANUALMETHODS :	1
Other CM1:	Not reported
Other CM1 Text:	Not reported
Other CM2:	Not reported
Other CM2 Text:	Not reported
Half Mask APR:	1
Full Face APR:	Not reported
PAPR:	Not reported
Type C Continuous:	Not reported
Type C Pressure:	Not reported
Other Resp Pro:	Not reported
Other Resp Pro Text:	Not reported
Comments:	Project placed on hold 2/27/17.
Date Time Submitted:	2017-02-27 11:47:34
Submitter IP Address:	209.210.181.140
Region:	3
UBI:	601133658
Notice type:	Initial
Project Type:	Vinyl Asbestos Tile
Supervisor:	Jared Griffith ()
Supervisor Phone:	Not reported
Certificate Status:	ACTIVE
Name:	Not reported
Address:	602 SOUTH WRIGHT AVENUE
City,State,Zip:	TACOMA, WA 98401
Facility Type:	Apartment Building
Parent ID:	0
Form ID:	138175##1022FSGSS509227
Notice Date:	02/07/2017
Start Date:	02/17/2017
Completion Date:	12/31/2017



Map ID  
Direction  
Distance  
Elevation

MAP FINDINGS

Site

Database(s)

EDR ID Number  
EPA ID Number

**WRIGHT STREET APARTMENTS TACOMA HOUSING AUTHORITY (Continued)**

**S113706206**

Initial:	1
Amended:	Not reported
On Hold:	Not reported
Off Hold:	Not reported
Emergency:	Not reported
Site Hours Start:	7:00 AM
Site Hours End:	3:00 PM
Sunday:	Not reported
Monday:	1
Tuesday:	1
Wednesday:	1
Thursday:	1
Friday:	1
Saturday:	Not reported
Contractor ID:	Not reported
Phone:	2535481011
Job Site CAS:	Jared Griffith
Project Form Email:	wanda@fsandgs.com; jason@fsandgs.com
Property Owner Name:	Tacoma Housing Authority
Property Owner Agent:	Billy Lillybridge
Property Owner Company:	F S & G S Services Inc (ABCN00001022)
Property Owner Address:	902 South L St. Suite B
Property Owner City:	Tacoma
Property Owner State:	WA
Property Owner Zip4:	98405
Property Owner Phone:	253-207-4470
Job Site Room:	Not reported
Facility Age:	Not reported
Facility Size:	Not reported
Facility Remodel:	1
Facility Demo:	Not reported
Facility Repair:	Not reported
Facility Maint:	Not reported
Removed:	1
Encapsulated:	Not reported
Quantity Sq Ft:	1000
Fireproofing:	Not reported
Popcorn Ceiling:	Not reported
CAB:	Not reported
Sheet Vinyl:	Not reported
Asbestos Paper:	Not reported
Boiler Insulation:	Not reported
Duct Paper:	Not reported
VAT:	1
Roofing:	Not reported
Sq Ft Other:	Not reported
Sq Ft Other Text:	Not reported
Quantity Lin Ft:	Not reported
Mag Pipe Insulation:	Not reported
Air Cell Pipe Insulation:	Not reported
Ducting Insulation:	Not reported
Cement Asbestos Pipe:	Not reported
Mudded Pipe Insulation:	Not reported
Duct Tape:	Not reported
Lin Ft Other1:	Not reported
Lin Ft Other1 Text:	Not reported
Lin Ft Other2:	Not reported



Map ID  
Direction  
Distance  
Elevation

MAP FINDINGS

Site

Database(s)

EDR ID Number  
EPA ID Number

**WRIGHT STREET APARTMENTS TACOMA HOUSING AUTHORITY (Continued)**

**S113706206**

Lin Ft Other2 Text: Not reported  
Indoors: 1  
Outdoors: Not reported  
Neg Pres Enclosure: Not reported  
Glove Bag: Not reported  
Mini Enclosure: Not reported  
Critical Barriers: 1  
Wrap And Cut: Not reported  
Wet Methods: 1  
HEPA Vacuum: 1  
MANUALMETHODS : 1  
Other CM1: Not reported  
Other CM1 Text: Not reported  
Other CM2: Not reported  
Other CM2 Text: Not reported  
Half Mask APR: 1  
Full Face APR: Not reported  
PAPR: Not reported  
Type C Continuous: Not reported  
Type C Pressure: Not reported  
Other Resp Pro: Not reported  
Other Resp Pro Text: Not reported  
Comments: Not reported  
Date Time Submitted: 2017-02-07 08:05:14  
Submitter IP Address: 209.210.181.140  
Region: 3  
UBI: 601133658  
Notice type: Initial  
Project Type: Vinyl Asbestos Tile  
Supervisor: Jared Griffith ()  
Supervisor Phone: Not reported  
Certificate Status: ACTIVE

319  
WSW  
1/2-1  
0.829 mi.  
4376 ft.

**HERBERT C TISDALE CENTER STREET SERVIC  
828 CENTER ST  
TACOMA, WA 98411**

**WA CSCSL 1007070547  
WA LUST N/A  
WA UST  
WA ALLSITES  
FINDS**

**Relative:  
Higher**

CSCSL:  
Name: HERBERT C TISDALE CENTER STREET SERVIC  
Address: 828 CENTER ST  
City,State,Zip: TACOMA, WA 98411  
Facility ID: 44822392  
Region: Southwest  
Lat/Long: 47.233644570413 / -122.4444752198  
Clean Up Siteid: 6101  
Site Status: Cleanup Started  
Contaminant Name: Petroleum-Gasoline  
Alternate Site Names: DD Automotive  
Site Rank: Not reported  
Has Institutional Control: Not reported  
Past VCP: Not reported  
Current VCP: Not reported  
Ground Water: Not reported  
Surface Water: Not reported  
Soil: Confirmed Above Cleanup Levels  
Sediment: Not reported

**Actual:  
245 ft.**



Map ID  
Direction  
Distance  
Elevation

MAP FINDINGS

Site

Database(s)

EDR ID Number  
EPA ID Number

**HERBERT C TISDALE CENTER STREET SERVIC (Continued)**

**1007070547**

Air: Not reported  
Bedrock: Not reported  
Responsible Unit: Southwest

**LUST:**

Name: HERBERT C TISDALE CENTER STREET SERVIC  
Address: 828 CENTER ST  
City,State,Zip: TACOMA, WA 98411  
Facility ID: 44822392  
Lust Status Type: LUST - Cleanup Started  
Cleanup Site ID: 6101  
Cleanup Unit Type: Upland  
Process Type: Independent Action  
Cleanup Unit Name: DD Automotive  
Response Section: Southwest  
Release Date: 10/01/1998  
Lust Date: 08/18/2006  
Region: Southwest  
Lust ID: 5028  
UST ID: 3931  
Contaminant Name: Petroleum-Gasoline  
Ground Water: Not reported  
Surface Water: Not reported  
Soil: Confirmed Above Cleanup Levels  
Sediment: Not reported  
Air: Not reported  
Bedrock: Not reported  
Lat/Long: 47.2336445 / -122.44447

**UST:**

Name: HERBERT C TISDALE CENTER STREET SERVIC  
Address: 828 CENTER ST PO BOX 11367  
City: TACOMA  
Zip: 98411  
Facility ID: 44822392  
Site Id: 3931  
UBI: Not reported  
Phone Number: Not reported  
Decimal Latitude: 47.2336445704134  
Decimal Longitude: -122.444475219868

Tank Name: 1.GAS  
Tag Number: Not reported  
Tank Status: Closed in Place  
Tank Status Date: 08/06/1996  
Tank Install Date: 12/31/1964  
Tank Closure Date: Not reported  
Capacity Range: Not reported  
Tank Permit Expiration Date: Not reported  
Tank Upgrade Date: Not reported  
Tank Spill Prevention: Not reported  
Tank Overfill Prevention: Not reported  
Tank Material: Steel  
Tank Construction: Not reported  
Tank Tightness Test: Not reported  
Tank Corrosion Protection: Not reported



Map ID  
Direction  
Distance  
Elevation

MAP FINDINGS

Site

Database(s)

EDR ID Number  
EPA ID Number

**HERBERT C TISDALE CENTER STREET SERVIC (Continued)**

**1007070547**

Tank Manifold: Not reported  
Tank Release Detection: Not reported  
Tank SFC Type: Not reported  
Pipe Material: Not reported  
Pipe Construction: Above Ground Piping  
Pipe Primary Release Detection: Not reported  
Pipe Second Release Detection: Not reported  
Pipe Corrosion Protection: Not reported  
Pipe Pumping System: Not reported  
Responsible Unit: Southwest  
Dispencer/Pump SFC Type: Not reported

Name: HERBERT C TISDALE CENTER STREET SERVIC  
Address: 828 CENTER ST PO BOX 11367  
City: TACOMA  
Zip: 98411

Tank Name: 2.UNLEAD  
Tag Number: Not reported  
Tank Status: Closed in Place  
Tank Status Date: 08/06/1996  
Tank Install Date: 12/31/1964  
Tank Closure Date: Not reported  
Capacity Range: Not reported  
Tank Permit Expiration Date: Not reported  
Tank Upgrade Date: Not reported  
Tank Spill Prevention: Not reported  
Tank Overfill Prevention: Not reported  
Tank Material: Not reported  
Tank Construction: Not reported  
Tank Tightness Test: Not reported  
Tank Corrosion Protection: Not reported  
Tank Manifold: Not reported  
Tank Release Detection: Not reported  
Tank SFC Type: Not reported  
Pipe Material: Not reported  
Pipe Construction: Not reported  
Pipe Primary Release Detection: Not reported  
Pipe Second Release Detection: Not reported  
Pipe Corrosion Protection: Not reported  
Pipe Pumping System: Not reported  
Responsible Unit: Southwest  
Dispencer/Pump SFC Type: Not reported

Name: HERBERT C TISDALE CENTER STREET SERVIC  
Address: 828 CENTER ST PO BOX 11367  
City: TACOMA  
Zip: 98411

Tank Name: 3.SUPER  
Tag Number: Not reported  
Tank Status: Closed in Place  
Tank Status Date: 08/06/1996  
Tank Install Date: 12/31/1964  
Tank Closure Date: Not reported  
Capacity Range: Not reported  
Tank Permit Expiration Date: Not reported



Map ID  
Direction  
Distance  
Elevation

MAP FINDINGS

Site

Database(s)

EDR ID Number  
EPA ID Number

**HERBERT C TISDALE CENTER STREET SERVIC (Continued)**

**1007070547**

Tank Upgrade Date: Not reported  
Tank Spill Prevention: Not reported  
Tank Overfill Prevention: Not reported  
Tank Material: Not reported  
Tank Construction: Not reported  
Tank Tightness Test: Not reported  
Tank Corrosion Protection: Not reported  
Tank Manifold: Not reported  
Tank Release Detection: Not reported  
Tank SFC Type: Not reported  
Pipe Material: Not reported  
Pipe Construction: Not reported  
Pipe Primary Release Detection: Not reported  
Pipe Second Release Detection: Not reported  
Pipe Corrosion Protection: Not reported  
Pipe Pumping System: Not reported  
Responsible Unit: Southwest  
Dispencer/Pump SFC Type: Not reported

**ALLSITES:**

Name: HERBERT C TISDALE CENTER STREET SERVIC  
Facility Id: 44822392

**FINDS:**

Registry ID: 110015471586

[Click Here:](#)

**Environmental Interest/Information System:**

Washington Facility / Site Identification System (WA-FSIS) provides a means to query and display data maintained by the Washington Department of Ecology. This system contains key information for each facility/site that is currently, or has been, of interest to the Air Quality, Dam Safety, Hazardous Waste, Toxics Cleanup, and Water Quality Programs.

[Click this hyperlink](#) while viewing on your computer to access additional FINDS: detail in the EDR Site Report.

**BW320 SAUROS CLEANERAMA TACOMA**  
**NW 1401 S PACIFIC AVE**  
**1/2-1 TACOMA, WA 98402**  
**0.832 mi.**  
**4391 ft. Site 1 of 2 in cluster BW**

**Relative:**  
**Higher**

**Actual:**  
**66 ft.**

**WA HSL 1004793451**  
**WA CSCSL WAD027550722**  
**WA INST CONTROL**  
**WA ALLSITES**  
**RCRA NonGen / NLR**  
**FINDS**  
**ECHO**  
**WA DRYCLEANERS**  
**WA Inactive Drycleaners**  
**WA MANIFEST**

**HSL:**

Name: SAUROS CLEANERAMA TACOMA  
Address: Not reported  
City,State,Zip: TACOMA, WA  
edr\_fstat: WA  
edr\_fzip: Not reported  
edr\_fcnty: PIERCE  
edr\_zip: Not reported



Map ID  
Direction  
Distance  
Elevation

MAP FINDINGS

Site

Database(s)

EDR ID Number  
EPA ID Number

**SAUROS CLEANERAMA TACOMA (Continued)**

**1004793451**

**Facility Type:** Hazardous Sites List  
**Facility Status:** CC-Perf. Monitoring  
**FSID Number:** 4339824  
**Rank:** 1  
**Region:** SW  
**EDR Link ID:** 4339824  
**Region Decode:** SOUTHWEST REGIONAL OFFICE

**CSCSL:**

**Name:** SAUROS CLEANERAMA TACOMA  
**Address:** 1401 S PACIFIC AVE  
**City,State,Zip:** TACOMA, WA 98402  
**Facility ID:** 4339824  
**Region:** Southwest  
**Lat/Long:** 47.250154 / -122.43748  
**Clean Up Siteid:** 3310  
**Site Status:** CC-Perf. Monitoring  
**Contaminant Name:** Halogenated Organics  
**Alternate Site Names:** Not reported  
**Site Rank:** 1 - Highest Assessed Risk  
**Has Institutional Control:** True  
**Past VCP:** True  
**Current VCP:** Not reported  
**Ground Water:** Not reported  
**Surface Water:** Not reported  
**Soil:** Confirmed Above Cleanup Levels  
**Sediment:** Not reported  
**Air:** Suspected  
**Bedrock:** Not reported  
**Responsible Unit:** Southwest

**Name:** SAUROS CLEANERAMA TACOMA  
**Address:** 1401 S PACIFIC AVE  
**City,State,Zip:** TACOMA, WA 98402  
**Facility ID:** 4339824  
**Region:** Southwest  
**Lat/Long:** 47.250154 / -122.43748  
**Clean Up Siteid:** 3310  
**Site Status:** CC-Perf. Monitoring  
**Contaminant Name:** Halogenated Solvents  
**Alternate Site Names:** Not reported  
**Site Rank:** 1 - Highest Assessed Risk  
**Has Institutional Control:** True  
**Past VCP:** True  
**Current VCP:** Not reported  
**Ground Water:** Confirmed Above Cleanup Levels  
**Surface Water:** Not reported  
**Soil:** Confirmed Above Cleanup Levels  
**Sediment:** Not reported  
**Air:** Not reported  
**Bedrock:** Not reported  
**Responsible Unit:** Southwest

**Name:** SAUROS CLEANERAMA TACOMA  
**Address:** 1401 S PACIFIC AVE  
**City,State,Zip:** TACOMA, WA 98402  
**Facility ID:** 4339824



Map ID  
Direction  
Distance  
Elevation

MAP FINDINGS

Site

Database(s)

EDR ID Number  
EPA ID Number

**SAUROS CLEANERAMA TACOMA (Continued)**

**1004793451**

Region: Southwest  
Lat/Long: 47.250154 / -122.43748  
Clean Up Siteid: 3310  
Site Status: CC-Perf. Monitoring  
Contaminant Name: Metals Priority Pollutants  
Alternate Site Names: Not reported  
Site Rank: 1 - Highest Assessed Risk  
Has Institutional Control: True  
Past VCP: True  
Current VCP: Not reported  
Ground Water: Confirmed Above Cleanup Levels  
Surface Water: Not reported  
Soil: Suspected  
Sediment: Not reported  
Air: Not reported  
Bedrock: Not reported  
Responsible Unit: Southwest

Name: SAUROS CLEANERAMA TACOMA  
Address: 1401 S PACIFIC AVE  
City,State,Zip: TACOMA, WA 98402  
Facility ID: 4339824  
Region: Southwest  
Lat/Long: 47.250154 / -122.43748  
Clean Up Siteid: 3310  
Site Status: CC-Perf. Monitoring  
Contaminant Name: Non-Halogenated Solvents  
Alternate Site Names: Not reported  
Site Rank: 1 - Highest Assessed Risk  
Has Institutional Control: True  
Past VCP: True  
Current VCP: Not reported  
Ground Water: Confirmed Above Cleanup Levels  
Surface Water: Not reported  
Soil: Confirmed Above Cleanup Levels  
Sediment: Not reported  
Air: Not reported  
Bedrock: Not reported  
Responsible Unit: Southwest

**INST CONTROL:**

Name: SAUROS CLEANERAMA TACOMA  
Address: 1401 S PACIFIC AVE  
City,State,Zip: TACOMA, WA 98402  
Facility Site ID: 4339824  
Latitude: 47.250154  
Longitude: -122.43748  
Instrument Type: Environmental Covenant  
NFA Date: Not reported  
County Filing # For Individual IC Doc: 2.0150729071e+011  
Filing Date Of Individual IC Doc: 07/09/2015  
Education Programs: False  
Maintenance Requirements: True  
Restrictive Signage: False  
Soil Restriction: False  
Alternate Site Names: Not reported  
Surface Water Restriction: False



Map ID  
Direction  
Distance  
Elevation

MAP FINDINGS

Site

Database(s)

EDR ID Number  
EPA ID Number

**SAUROS CLEANERAMA TACOMA (Continued)**

**1004793451**

Site Status:	Construction Complete-Performance Monitoring
Swimming Restriction:	False
Tax Parcel Number:	2014030010, 201403020, 2014030030
Control Active:	True
CS ID:	3310
Region:	Southwest
Responsible Unit:	Southwest
Restrict Shellfish/Finfish Harvesting:	False
Prohibit Removal/Alteration of Buildings:	False
Prohibit New Building Construction:	False
Control Stormwater:	False
Control Vapor/Gas:	False
Restrict Sediment Cap Disturbance:	False
Maintain/Protect Monitoring System:	False
Other:	False
Restrict Land Use:	False
Media Restrictions:	Groundwater
Restrict All Ground Water Use:	True
Prohibit Domestic Ground Water Well Installation:	True
Prohibit All Soil Disturbance:	False
Access Barrier:	False

**ALLSITES:**

Name:	SAUROS CLEANERAMA TACOMA
Facility Id:	4339824

**RCRA Listings:**

Date Form Received by Agency:	2012-01-18 00:00:00.0
Handler Name:	SAUROS CLEANERAMA TACOMA
Handler Address:	1401 S PACIFIC AVE
Handler City,State,Zip:	TACOMA, WA 98402
EPA ID:	WAD027550722
Contact Name:	CALVIN TAYLOR
Contact Address:	326 E D ST
Contact City,State,Zip:	TACOMA, WA 98421
Contact Telephone:	253-593-7711
Contact Fax:	Not reported
Contact Email:	CTAYLOR5@CITYOFTACOMA.ORG
Contact Title:	HYDROGEOLOGIST
EPA Region:	10
Land Type:	Municipal
Federal Waste Generator Description:	Not a generator, verified
Non-Notifier:	Not reported
Biennial Report Cycle:	Not reported
Accessibility:	Not reported
Active Site Indicator:	Not reported
State District Owner:	WA
State District:	SWRO
Mailing Address:	747 MARKET ST RM 737
Mailing City,State,Zip:	TACOMA, WA 98402
Owner Name:	CITY OF TACOMA REAL PROPERTY SERVICES
Owner Type:	Private
Operator Name:	TAYLOR, CALVIN
Operator Type:	Private
Short-Term Generator Activity:	No
Importer Activity:	No



Map ID  
Direction  
Distance  
Elevation

MAP FINDINGS

Site

Database(s)

EDR ID Number  
EPA ID Number

**SAUROS CLEANERAMA TACOMA (Continued)**

**1004793451**

Mixed Waste Generator:	No
Transporter Activity:	No
Transfer Facility Activity:	No
Recycler Activity with Storage:	No
Small Quantity On-Site Burner Exemption:	No
Smelting Melting and Refining Furnace Exemption:	No
Underground Injection Control:	No
Off-Site Waste Receipt:	No
Universal Waste Indicator:	No
Universal Waste Destination Facility:	No
Federal Universal Waste:	No
Active Site Fed-Reg Treatment Storage and Disposal Facility:	Not reported
Active Site Converter Treatment storage and Disposal Facility:	Not reported
Active Site State-Reg Treatment Storage and Disposal Facility:	Not reported
Active Site State-Reg Handler:	---
Federal Facility Indicator:	Not reported
Hazardous Secondary Material Indicator:	NN
Sub-Part K Indicator:	Not reported
Commercial TSD Indicator:	No
Treatment Storage and Disposal Type:	Not reported
2018 GPRA Permit Baseline:	Not on the Baseline
2018 GPRA Renewals Baseline:	Not on the Baseline
Permit Renewals Workload Universe:	Not reported
Permit Workload Universe:	Not reported
Permit Progress Universe:	Not reported
Post-Closure Workload Universe:	Not reported
Closure Workload Universe:	Not reported
202 GPRA Corrective Action Baseline:	No
Corrective Action Workload Universe:	No
Subject to Corrective Action Universe:	No
Non-TSDFs Where RCRA CA has Been Imposed Universe:	No
TSDFs Potentially Subject to CA Under 3004 (u)/(v) Universe:	No
TSDFs Only Subject to CA under Discretionary Auth Universe:	No
Corrective Action Priority Ranking:	No NCAPS ranking
Environmental Control Indicator:	No
Institutional Control Indicator:	No
Human Exposure Controls Indicator:	N/A
Groundwater Controls Indicator:	N/A
Operating TSDF Universe:	Not reported
Full Enforcement Universe:	Not reported
Significant Non-Complier Universe:	No
Unaddressed Significant Non-Complier Universe:	No
Addressed Significant Non-Complier Universe:	No
Significant Non-Complier With a Compliance Schedule Universe:	No
Financial Assurance Required:	Not reported
Handler Date of Last Change:	2018-05-08 14:38:19.0
Recognized Trader-Importer:	No
Recognized Trader-Exporter:	No
Importer of Spent Lead Acid Batteries:	No
Exporter of Spent Lead Acid Batteries:	No
Recycler Activity Without Storage:	No
Manifest Broker:	No
Sub-Part P Indicator:	Not reported

Biennial: List of Years

Year:

2011



Map ID  
Direction  
Distance  
Elevation

MAP FINDINGS

Site

Database(s)

EDR ID Number  
EPA ID Number

**SAUROS CLEANERAMA TACOMA (Continued)**

**1004793451**

Click Here for Biennial Reporting System Data:  
Year: 2007

Click Here for Biennial Reporting System Data:

**Hazardous Waste Summary:**

Waste Code: D001  
Waste Description: IGNITABLE WASTE

Waste Code: F002  
Waste Description: THE FOLLOWING SPENT HALOGENATED SOLVENTS: TETRACHLOROETHYLENE, METHYLENE CHLORIDE, TRICHLOROETHYLENE, 1,1,1-TRICHLOROETHANE, CHLOROBENZENE, 1,1,2-TRICHLORO-1,2,2-TRIFLUOROETHANE, ORTHO-DICHLOROBENZENE, TRICHLOROFLUOROMETHANE, AND 1,1,2, TRICHLOROETHANE; ALL SPENT SOLVENT MIXTURES/BLENDS CONTAINING, BEFORE USE, A TOTAL OF TEN PERCENT OR MORE (BY VOLUME) OF ONE OR MORE OF THE ABOVE HALOGENATED SOLVENTS OR THOSE SOLVENTS LISTED IN F001, F004, AND F005; AND STILL BOTTOMS FROM THE RECOVERY OF THESE SPENT SOLVENTS AND SPENT SOLVENT MIXTURES.

**Handler - Owner Operator:**

Owner/Operator Indicator: Operator  
Owner/Operator Name: CALVIN TAYLOR  
Legal Status: Municipal  
Date Became Current: 2008-12-24 00:00:00.  
Date Ended Current: Not reported  
Owner/Operator Address: 326 E D ST  
Owner/Operator City,State,Zip: TACOMA, WA 98421  
Owner/Operator Telephone: 253-593-7711  
Owner/Operator Telephone Ext: Not reported  
Owner/Operator Fax: Not reported  
Owner/Operator Email: Not reported

Owner/Operator Indicator: Owner  
Owner/Operator Name: SAUROS CLEANERAMA TACOMA  
Legal Status: Private  
Date Became Current: 2001-03-05 00:00:00.  
Date Ended Current: Not reported  
Owner/Operator Address: 6953 S MADISON  
Owner/Operator City,State,Zip: TACOMA, WA 98409  
Owner/Operator Telephone: 253-627-5045  
Owner/Operator Telephone Ext: Not reported  
Owner/Operator Fax: Not reported  
Owner/Operator Email: Not reported

Owner/Operator Indicator: Operator  
Owner/Operator Name: SAUROS CLEANERAMA TACOMA  
Legal Status: Private  
Date Became Current: Not reported  
Date Ended Current: Not reported  
Owner/Operator Address: 1401 S PACIFIC AVE  
Owner/Operator City,State,Zip: TACOMA, WA 98402  
Owner/Operator Telephone: 000-000-0000  
Owner/Operator Telephone Ext: Not reported  
Owner/Operator Fax: Not reported



Map ID  
Direction  
Distance  
Elevation

MAP FINDINGS

Site

Database(s)

EDR ID Number  
EPA ID Number

**SAUROS CLEANERAMA TACOMA (Continued)**

**1004793451**

Owner/Operator Email: Not reported

Owner/Operator Indicator: Owner  
Owner/Operator Name: SAUROS CLEANERAMA TACOMA  
Legal Status: Private  
Date Became Current: Not reported  
Date Ended Current: Not reported  
Owner/Operator Address: 1401 S PACIFIC AVE  
Owner/Operator City,State,Zip: TACOMA, WA 98402  
Owner/Operator Telephone: 000-000-0000  
Owner/Operator Telephone Ext: Not reported  
Owner/Operator Fax: Not reported  
Owner/Operator Email: Not reported

Owner/Operator Indicator: Owner  
Owner/Operator Name: SAUROS CLEANERAMA TACOMA  
Legal Status: Private  
Date Became Current: Not reported  
Date Ended Current: Not reported  
Owner/Operator Address: 1401 S PACIFIC AVE  
Owner/Operator City,State,Zip: TACOMA, WA 98402  
Owner/Operator Telephone: 000-000-0000  
Owner/Operator Telephone Ext: Not reported  
Owner/Operator Fax: Not reported  
Owner/Operator Email: Not reported

Owner/Operator Indicator: Operator  
Owner/Operator Name: SAURO, PETE  
Legal Status: Private  
Date Became Current: Not reported  
Date Ended Current: Not reported  
Owner/Operator Address: 235 BROADWAY APT 103  
Owner/Operator City,State,Zip: TACOMA, WA 98402  
Owner/Operator Telephone: 253-272-4854  
Owner/Operator Telephone Ext: Not reported  
Owner/Operator Fax: Not reported  
Owner/Operator Email: Not reported

Owner/Operator Indicator: Operator  
Owner/Operator Name: ESTATE OF PETE SAURO  
Legal Status: Private  
Date Became Current: Not reported  
Date Ended Current: Not reported  
Owner/Operator Address: 953 S MADISON ST  
Owner/Operator City,State,Zip: TACOMA, WA 98409  
Owner/Operator Telephone: 253-426-6600  
Owner/Operator Telephone Ext: Not reported  
Owner/Operator Fax: Not reported  
Owner/Operator Email: Not reported

Owner/Operator Indicator: Operator  
Owner/Operator Name: TAYLOR, CALVIN  
Legal Status: Private  
Date Became Current: Not reported  
Date Ended Current: Not reported  
Owner/Operator Address: 326 E D ST  
Owner/Operator City,State,Zip: TACOMA, WA 98421



Map ID  
Direction  
Distance  
Elevation

MAP FINDINGS

Site

Database(s)

EDR ID Number  
EPA ID Number

**SAUROS CLEANERAMA TACOMA (Continued)**

**1004793451**

Owner/Operator Telephone:	253-593-7711
Owner/Operator Telephone Ext:	Not reported
Owner/Operator Fax:	Not reported
Owner/Operator Email:	Not reported
Owner/Operator Indicator:	Operator
Owner/Operator Name:	CITY OF TACOMA REAL PROPERTY SERVICES
Legal Status:	Private
Date Became Current:	Not reported
Date Ended Current:	Not reported
Owner/Operator Address:	326 E D ST
Owner/Operator City,State,Zip:	TACOMA, WA 98421
Owner/Operator Telephone:	253-593-7711
Owner/Operator Telephone Ext:	Not reported
Owner/Operator Fax:	Not reported
Owner/Operator Email:	Not reported
Owner/Operator Indicator:	Owner
Owner/Operator Name:	ESTATE OF PETE SAURO
Legal Status:	Private
Date Became Current:	1960-01-01 00:00:00.
Date Ended Current:	Not reported
Owner/Operator Address:	953 S MADISON ST
Owner/Operator City,State,Zip:	TACOMA, WA 98409
Owner/Operator Telephone:	Not reported
Owner/Operator Telephone Ext:	Not reported
Owner/Operator Fax:	Not reported
Owner/Operator Email:	Not reported
Owner/Operator Indicator:	Operator
Owner/Operator Name:	SAURO, PETE
Legal Status:	Private
Date Became Current:	Not reported
Date Ended Current:	Not reported
Owner/Operator Address:	235 BROADWAY APT 103
Owner/Operator City,State,Zip:	TACOMA, WA 98402
Owner/Operator Telephone:	253-272-4854
Owner/Operator Telephone Ext:	Not reported
Owner/Operator Fax:	Not reported
Owner/Operator Email:	Not reported
Owner/Operator Indicator:	Owner
Owner/Operator Name:	SAUROS CLEANERAMA TACOMA
Legal Status:	Private
Date Became Current:	Not reported
Date Ended Current:	Not reported
Owner/Operator Address:	1401 S PACIFIC AVE
Owner/Operator City,State,Zip:	TACOMA, WA 98402
Owner/Operator Telephone:	000-000-0000
Owner/Operator Telephone Ext:	Not reported
Owner/Operator Fax:	Not reported
Owner/Operator Email:	Not reported
Owner/Operator Indicator:	Owner
Owner/Operator Name:	SAURO CO
Legal Status:	Private
Date Became Current:	Not reported



Map ID  
Direction  
Distance  
Elevation

MAP FINDINGS

Site

Database(s)

EDR ID Number  
EPA ID Number

**SAURO CLEANERAMA TACOMA (Continued)**

**1004793451**

Date Ended Current:	Not reported
Owner/Operator Address:	1401 PACIFIC AVE
Owner/Operator City,State,Zip:	TACOMA, WA 98402
Owner/Operator Telephone:	253-627-5045
Owner/Operator Telephone Ext:	Not reported
Owner/Operator Fax:	Not reported
Owner/Operator Email:	Not reported
Owner/Operator Indicator:	Owner
Owner/Operator Name:	SAURO CO
Legal Status:	Private
Date Became Current:	Not reported
Date Ended Current:	Not reported
Owner/Operator Address:	1401 PACIFIC AVE
Owner/Operator City,State,Zip:	TACOMA, WA 98402
Owner/Operator Telephone:	253-627-5045
Owner/Operator Telephone Ext:	Not reported
Owner/Operator Fax:	Not reported
Owner/Operator Email:	Not reported
Owner/Operator Indicator:	Operator
Owner/Operator Name:	ESTATE OF PETE SAURO
Legal Status:	Private
Date Became Current:	Not reported
Date Ended Current:	Not reported
Owner/Operator Address:	953 S MADISON ST
Owner/Operator City,State,Zip:	TACOMA, WA 98409
Owner/Operator Telephone:	253-426-6600
Owner/Operator Telephone Ext:	Not reported
Owner/Operator Fax:	Not reported
Owner/Operator Email:	Not reported
Owner/Operator Indicator:	Owner
Owner/Operator Name:	ESTATE OF PETE SAURO
Legal Status:	Private
Date Became Current:	Not reported
Date Ended Current:	Not reported
Owner/Operator Address:	953 S MADISON ST
Owner/Operator City,State,Zip:	TACOMA, WA 98409
Owner/Operator Telephone:	253-426-6600
Owner/Operator Telephone Ext:	Not reported
Owner/Operator Fax:	Not reported
Owner/Operator Email:	Not reported
Owner/Operator Indicator:	Owner
Owner/Operator Name:	ESTATE OF PETE SAURO
Legal Status:	Private
Date Became Current:	1960-01-01 00:00:00.
Date Ended Current:	Not reported
Owner/Operator Address:	953 S MADISON ST
Owner/Operator City,State,Zip:	TACOMA, WA 98409
Owner/Operator Telephone:	253-426-6600
Owner/Operator Telephone Ext:	Not reported
Owner/Operator Fax:	Not reported
Owner/Operator Email:	Not reported
Owner/Operator Indicator:	Owner



Map ID  
Direction  
Distance  
Elevation

MAP FINDINGS

Site

Database(s)

EDR ID Number  
EPA ID Number

**SAUROS CLEANERAMA TACOMA (Continued)**

**1004793451**

Owner/Operator Name:	CITY OF TACOMA REAL PROPERTY SERVICES
Legal Status:	Private
Date Became Current:	Not reported
Date Ended Current:	Not reported
Owner/Operator Address:	747 MARKET ST RM 737
Owner/Operator City,State,Zip:	TACOMA, WA 98402
Owner/Operator Telephone:	253-591-5515
Owner/Operator Telephone Ext:	Not reported
Owner/Operator Fax:	Not reported
Owner/Operator Email:	Not reported

Owner/Operator Indicator:	Operator
Owner/Operator Name:	SAURO, PETE
Legal Status:	Private
Date Became Current:	Not reported
Date Ended Current:	Not reported
Owner/Operator Address:	235 BROADWAY APT 103
Owner/Operator City,State,Zip:	TACOMA, WA 98402
Owner/Operator Telephone:	253-272-4854
Owner/Operator Telephone Ext:	Not reported
Owner/Operator Fax:	Not reported
Owner/Operator Email:	Not reported

Owner/Operator Indicator:	Owner
Owner/Operator Name:	SAURO CO
Legal Status:	Private
Date Became Current:	Not reported
Date Ended Current:	Not reported
Owner/Operator Address:	1401 PACIFIC AVE
Owner/Operator City,State,Zip:	TACOMA, WA 98402
Owner/Operator Telephone:	253-627-5045
Owner/Operator Telephone Ext:	Not reported
Owner/Operator Fax:	Not reported
Owner/Operator Email:	Not reported

Owner/Operator Indicator:	Owner
Owner/Operator Name:	SAUROS CLEANERAMA TACOMA
Legal Status:	Private
Date Became Current:	Not reported
Date Ended Current:	Not reported
Owner/Operator Address:	1401 S PACIFIC AVE
Owner/Operator City,State,Zip:	TACOMA, WA 98402
Owner/Operator Telephone:	000-000-0000
Owner/Operator Telephone Ext:	Not reported
Owner/Operator Fax:	Not reported
Owner/Operator Email:	Not reported

Owner/Operator Indicator:	Operator
Owner/Operator Name:	SAURO, PETE
Legal Status:	Private
Date Became Current:	Not reported
Date Ended Current:	Not reported
Owner/Operator Address:	235 BROADWAY APT 103
Owner/Operator City,State,Zip:	TACOMA, WA 98402
Owner/Operator Telephone:	253-272-4854
Owner/Operator Telephone Ext:	Not reported
Owner/Operator Fax:	Not reported



Map ID  
Direction  
Distance  
Elevation

MAP FINDINGS

Site

Database(s)

EDR ID Number  
EPA ID Number

**SAUROS CLEANERAMA TACOMA (Continued)**

**1004793451**

Owner/Operator Email:	Not reported
Owner/Operator Indicator:	Owner
Owner/Operator Name:	ESTATE OF PETE SAURO
Legal Status:	Private
Date Became Current:	1960-01-01 00:00:00.
Date Ended Current:	Not reported
Owner/Operator Address:	953 S MADISON ST
Owner/Operator City,State,Zip:	TACOMA, WA 98409
Owner/Operator Telephone:	253-426-6600
Owner/Operator Telephone Ext:	Not reported
Owner/Operator Fax:	Not reported
Owner/Operator Email:	Not reported
Owner/Operator Indicator:	Owner
Owner/Operator Name:	CITY OF TACOMA REAL PROPERTY SERVICES
Legal Status:	Private
Date Became Current:	2008-12-24 00:00:00.
Date Ended Current:	Not reported
Owner/Operator Address:	747 MARKET ST RM 737
Owner/Operator City,State,Zip:	TACOMA, WA 98402
Owner/Operator Telephone:	253-591-5515
Owner/Operator Telephone Ext:	Not reported
Owner/Operator Fax:	Not reported
Owner/Operator Email:	Not reported
Owner/Operator Indicator:	Owner
Owner/Operator Name:	CITY OF TACOMA REAL PROPERTY SERVICES
Legal Status:	Municipal
Date Became Current:	Not reported
Date Ended Current:	Not reported
Owner/Operator Address:	747 MARKET ST RM 737
Owner/Operator City,State,Zip:	TACOMA, WA 98402
Owner/Operator Telephone:	253-591-5515
Owner/Operator Telephone Ext:	Not reported
Owner/Operator Fax:	Not reported
Owner/Operator Email:	Not reported
Owner/Operator Indicator:	Operator
Owner/Operator Name:	CITY OF TACOMA REAL PROPERTY SERVICES
Legal Status:	Municipal
Date Became Current:	Not reported
Date Ended Current:	Not reported
Owner/Operator Address:	747 MARKET ST RM 737
Owner/Operator City,State,Zip:	TACOMA, WA 98402
Owner/Operator Telephone:	253-591-5515
Owner/Operator Telephone Ext:	Not reported
Owner/Operator Fax:	Not reported
Owner/Operator Email:	Not reported
Owner/Operator Indicator:	Owner
Owner/Operator Name:	SAUROS CLEANERAMA TACOMA
Legal Status:	Private
Date Became Current:	Not reported
Date Ended Current:	Not reported
Owner/Operator Address:	1401 S PACIFIC AVE
Owner/Operator City,State,Zip:	TACOMA, WA 98402



Map ID  
Direction  
Distance  
Elevation

MAP FINDINGS

Site

Database(s)

EDR ID Number  
EPA ID Number

**SAURO CLEANERAMA TACOMA (Continued)**

**1004793451**

Owner/Operator Telephone: 000-000-0000  
Owner/Operator Telephone Ext: Not reported  
Owner/Operator Fax: Not reported  
Owner/Operator Email: Not reported

Owner/Operator Indicator: Owner  
Owner/Operator Name: SAURO CO  
Legal Status: Private  
Date Became Current: Not reported  
Date Ended Current: Not reported  
Owner/Operator Address: 1401 PACIFIC AVE  
Owner/Operator City,State,Zip: TACOMA, WA 98402  
Owner/Operator Telephone: 253-627-5045  
Owner/Operator Telephone Ext: Not reported  
Owner/Operator Fax: Not reported  
Owner/Operator Email: Not reported

Owner/Operator Indicator: Operator  
Owner/Operator Name: SAURO, PETE  
Legal Status: Private  
Date Became Current: Not reported  
Date Ended Current: Not reported  
Owner/Operator Address: 235 BROADWAY APT 103  
Owner/Operator City,State,Zip: TACOMA, WA 98402  
Owner/Operator Telephone: 253-272-4854  
Owner/Operator Telephone Ext: Not reported  
Owner/Operator Fax: Not reported  
Owner/Operator Email: Not reported

Owner/Operator Indicator: Owner  
Owner/Operator Name: CITY OF TACOMA REAL PROPERTY SERVICES  
Legal Status: Private  
Date Became Current: Not reported  
Date Ended Current: Not reported  
Owner/Operator Address: 747 MARKET ST RM 737  
Owner/Operator City,State,Zip: TACOMA, WA 98402  
Owner/Operator Telephone: 253-591-5515  
Owner/Operator Telephone Ext: Not reported  
Owner/Operator Fax: Not reported  
Owner/Operator Email: Not reported

Owner/Operator Indicator: Operator  
Owner/Operator Name: TAYLOR, CALVIN  
Legal Status: Private  
Date Became Current: Not reported  
Date Ended Current: Not reported  
Owner/Operator Address: 326 E D ST  
Owner/Operator City,State,Zip: TACOMA, WA 98421  
Owner/Operator Telephone: 253-593-7711  
Owner/Operator Telephone Ext: Not reported  
Owner/Operator Fax: Not reported  
Owner/Operator Email: Not reported

Owner/Operator Indicator: Operator  
Owner/Operator Name: ESTATE OF PETE SAURO  
Legal Status: Private  
Date Became Current: 1960-01-01 00:00:00.



Map ID  
Direction  
Distance  
Elevation

MAP FINDINGS

Site

Database(s)

EDR ID Number  
EPA ID Number

**SAUROS CLEANERAMA TACOMA (Continued)**

**1004793451**

Date Ended Current:	Not reported
Owner/Operator Address:	953 S MADISON ST
Owner/Operator City,State,Zip:	TACOMA, WA 98409
Owner/Operator Telephone:	Not reported
Owner/Operator Telephone Ext:	Not reported
Owner/Operator Fax:	Not reported
Owner/Operator Email:	Not reported
Owner/Operator Indicator:	Owner
Owner/Operator Name:	CITY OF TACOMA REAL PROPERTY SERVICES
Legal Status:	Municipal
Date Became Current:	2008-12-24 00:00:00.
Date Ended Current:	Not reported
Owner/Operator Address:	747 MARKET ST RM 737
Owner/Operator City,State,Zip:	TACOMA, WA 98402
Owner/Operator Telephone:	253-591-5515
Owner/Operator Telephone Ext:	Not reported
Owner/Operator Fax:	Not reported
Owner/Operator Email:	Not reported
Owner/Operator Indicator:	Owner
Owner/Operator Name:	SAURO CO
Legal Status:	Private
Date Became Current:	Not reported
Date Ended Current:	Not reported
Owner/Operator Address:	1401 PACIFIC AVE
Owner/Operator City,State,Zip:	TACOMA, WA 98402
Owner/Operator Telephone:	253-627-5045
Owner/Operator Telephone Ext:	Not reported
Owner/Operator Fax:	Not reported
Owner/Operator Email:	Not reported
Owner/Operator Indicator:	Owner
Owner/Operator Name:	SAUROS CLEANERAMA TACOMA
Legal Status:	Private
Date Became Current:	Not reported
Date Ended Current:	Not reported
Owner/Operator Address:	1401 S PACIFIC AVE
Owner/Operator City,State,Zip:	TACOMA, WA 98402
Owner/Operator Telephone:	000-000-0000
Owner/Operator Telephone Ext:	Not reported
Owner/Operator Fax:	Not reported
Owner/Operator Email:	Not reported
Owner/Operator Indicator:	Operator
Owner/Operator Name:	SAUROS CLEANERAMA TACOMA
Legal Status:	Private
Date Became Current:	Not reported
Date Ended Current:	Not reported
Owner/Operator Address:	1401 S PACIFIC AVE
Owner/Operator City,State,Zip:	TACOMA, WA 98402
Owner/Operator Telephone:	000-000-0000
Owner/Operator Telephone Ext:	Not reported
Owner/Operator Fax:	Not reported
Owner/Operator Email:	Not reported
Owner/Operator Indicator:	Owner



Map ID  
Direction  
Distance  
Elevation

MAP FINDINGS

Site

Database(s)

EDR ID Number  
EPA ID Number

**SAUROS CLEANERAMA TACOMA (Continued)**

**1004793451**

Owner/Operator Name:	SAUROS CLEANERAMA TACOMA
Legal Status:	Private
Date Became Current:	2001-03-05 00:00:00.
Date Ended Current:	Not reported
Owner/Operator Address:	6953 S MADISON
Owner/Operator City,State,Zip:	TACOMA, WA 98409
Owner/Operator Telephone:	253-627-5045
Owner/Operator Telephone Ext:	Not reported
Owner/Operator Fax:	Not reported
Owner/Operator Email:	Not reported
Owner/Operator Indicator:	Owner
Owner/Operator Name:	CITY OF TACOMA REAL PROPERTY SERVICES
Legal Status:	Private
Date Became Current:	Not reported
Date Ended Current:	Not reported
Owner/Operator Address:	747 MARKET ST RM 737
Owner/Operator City,State,Zip:	TACOMA, WA 98402
Owner/Operator Telephone:	253-591-5515
Owner/Operator Telephone Ext:	Not reported
Owner/Operator Fax:	Not reported
Owner/Operator Email:	Not reported
Owner/Operator Indicator:	Owner
Owner/Operator Name:	CITY OF TACOMA REAL PROPERTY SERVICES
Legal Status:	Private
Date Became Current:	Not reported
Date Ended Current:	Not reported
Owner/Operator Address:	747 MARKET ST RM 737
Owner/Operator City,State,Zip:	TACOMA, WA 98402
Owner/Operator Telephone:	253-591-5515
Owner/Operator Telephone Ext:	Not reported
Owner/Operator Fax:	Not reported
Owner/Operator Email:	Not reported
Owner/Operator Indicator:	Owner
Owner/Operator Name:	CITY OF TACOMA REAL PROPERTY SERVICES
Legal Status:	Private
Date Became Current:	2008-12-24 00:00:00.
Date Ended Current:	Not reported
Owner/Operator Address:	747 MARKET ST RM 737
Owner/Operator City,State,Zip:	TACOMA, WA 98402
Owner/Operator Telephone:	253-591-5515
Owner/Operator Telephone Ext:	Not reported
Owner/Operator Fax:	Not reported
Owner/Operator Email:	Not reported
Owner/Operator Indicator:	Owner
Owner/Operator Name:	CITY OF TACOMA C
Legal Status:	Private
Date Became Current:	2008-12-24 00:00:00.
Date Ended Current:	Not reported
Owner/Operator Address:	747 MARKET ST RM 737
Owner/Operator City,State,Zip:	TACOMA, WA 98402
Owner/Operator Telephone:	253-591-5515
Owner/Operator Telephone Ext:	Not reported
Owner/Operator Fax:	Not reported



Map ID  
Direction  
Distance  
Elevation

MAP FINDINGS

Site

Database(s)

EDR ID Number  
EPA ID Number

**SAUROS CLEANERAMA TACOMA (Continued)**

**1004793451**

Owner/Operator Email:	Not reported
Owner/Operator Indicator:	Owner
Owner/Operator Name:	SAUROS CLEANERAMA TACOMA
Legal Status:	Private
Date Became Current:	Not reported
Date Ended Current:	Not reported
Owner/Operator Address:	1401 S PACIFIC AVE
Owner/Operator City,State,Zip:	TACOMA, WA 98402
Owner/Operator Telephone:	000-000-0000
Owner/Operator Telephone Ext:	Not reported
Owner/Operator Fax:	Not reported
Owner/Operator Email:	Not reported
Owner/Operator Indicator:	Operator
Owner/Operator Name:	SAURO, PETE
Legal Status:	Private
Date Became Current:	Not reported
Date Ended Current:	Not reported
Owner/Operator Address:	235 BROADWAY APT 103
Owner/Operator City,State,Zip:	TACOMA, WA 98402
Owner/Operator Telephone:	253-272-4854
Owner/Operator Telephone Ext:	Not reported
Owner/Operator Fax:	Not reported
Owner/Operator Email:	Not reported
Owner/Operator Indicator:	Owner
Owner/Operator Name:	SAURO CO
Legal Status:	Private
Date Became Current:	Not reported
Date Ended Current:	Not reported
Owner/Operator Address:	1401 PACIFIC AVE
Owner/Operator City,State,Zip:	TACOMA, WA 98402
Owner/Operator Telephone:	253-627-5045
Owner/Operator Telephone Ext:	Not reported
Owner/Operator Fax:	Not reported
Owner/Operator Email:	Not reported
Owner/Operator Indicator:	Owner
Owner/Operator Name:	CITY OF TACOMA REAL PROPERTY SERVICES
Legal Status:	Private
Date Became Current:	2008-12-24 00:00:00.
Date Ended Current:	Not reported
Owner/Operator Address:	747 MARKET ST RM 737
Owner/Operator City,State,Zip:	TACOMA, WA 98402
Owner/Operator Telephone:	253-591-5515
Owner/Operator Telephone Ext:	Not reported
Owner/Operator Fax:	Not reported
Owner/Operator Email:	Not reported
Owner/Operator Indicator:	Owner
Owner/Operator Name:	CITY OF TACOMA REAL PROPERTY SERVICES
Legal Status:	Private
Date Became Current:	Not reported
Date Ended Current:	Not reported
Owner/Operator Address:	747 MARKET ST RM 737
Owner/Operator City,State,Zip:	TACOMA, WA 98402



Map ID  
Direction  
Distance  
Elevation

MAP FINDINGS

Site

Database(s)

EDR ID Number  
EPA ID Number

**SAUROS CLEANERAMA TACOMA (Continued)**

**1004793451**

Owner/Operator Telephone: 253-591-5515  
Owner/Operator Telephone Ext: Not reported  
Owner/Operator Fax: Not reported  
Owner/Operator Email: Not reported

Owner/Operator Indicator: Owner  
Owner/Operator Name: SAURO CO  
Legal Status: Private  
Date Became Current: Not reported  
Date Ended Current: Not reported  
Owner/Operator Address: 1401 PACIFIC AVE  
Owner/Operator City,State,Zip: TACOMA, WA 98402  
Owner/Operator Telephone: 253-627-5045  
Owner/Operator Telephone Ext: Not reported  
Owner/Operator Fax: Not reported  
Owner/Operator Email: Not reported

Owner/Operator Indicator: Operator  
Owner/Operator Name: SAURO, PETE  
Legal Status: Private  
Date Became Current: Not reported  
Date Ended Current: Not reported  
Owner/Operator Address: 235 BROADWAY APT 103  
Owner/Operator City,State,Zip: TACOMA, WA 98402  
Owner/Operator Telephone: 253-272-4854  
Owner/Operator Telephone Ext: Not reported  
Owner/Operator Fax: Not reported  
Owner/Operator Email: Not reported

Owner/Operator Indicator: Owner  
Owner/Operator Name: SAUROS CLEANERAMA TACOMA  
Legal Status: Private  
Date Became Current: 2001-03-05 00:00:00.  
Date Ended Current: Not reported  
Owner/Operator Address: 6953 S MADISON  
Owner/Operator City,State,Zip: TACOMA, WA 98409  
Owner/Operator Telephone: 253-627-5045  
Owner/Operator Telephone Ext: Not reported  
Owner/Operator Fax: Not reported  
Owner/Operator Email: Not reported

Owner/Operator Indicator: Owner  
Owner/Operator Name: ESTATE OF PETE SAURO  
Legal Status: Private  
Date Became Current: Not reported  
Date Ended Current: Not reported  
Owner/Operator Address: 953 S MADISON ST  
Owner/Operator City,State,Zip: TACOMA, WA 98409  
Owner/Operator Telephone: 253-426-6600  
Owner/Operator Telephone Ext: Not reported  
Owner/Operator Fax: Not reported  
Owner/Operator Email: Not reported

Owner/Operator Indicator: Owner  
Owner/Operator Name: ESTATE OF PETE SAURO  
Legal Status: Private  
Date Became Current: 1960-01-01 00:00:00.



Map ID  
Direction  
Distance  
Elevation

MAP FINDINGS

Site

Database(s)

EDR ID Number  
EPA ID Number

**SAUROS CLEANERAMA TACOMA (Continued)**

**1004793451**

Date Ended Current:	Not reported
Owner/Operator Address:	953 S MADISON ST
Owner/Operator City,State,Zip:	TACOMA, WA 98409
Owner/Operator Telephone:	253-426-6600
Owner/Operator Telephone Ext:	Not reported
Owner/Operator Fax:	Not reported
Owner/Operator Email:	Not reported
Owner/Operator Indicator:	Owner
Owner/Operator Name:	CITY OF TACOMA REAL PROPERTY SERVICES
Legal Status:	Private
Date Became Current:	2008-12-24 00:00:00.
Date Ended Current:	Not reported
Owner/Operator Address:	747 MARKET ST RM 737
Owner/Operator City,State,Zip:	TACOMA, WA 98402
Owner/Operator Telephone:	253-591-5515
Owner/Operator Telephone Ext:	Not reported
Owner/Operator Fax:	Not reported
Owner/Operator Email:	Not reported
Owner/Operator Indicator:	Owner
Owner/Operator Name:	CITY OF TACOMA REAL PROPERTY SERVICES
Legal Status:	Private
Date Became Current:	2008-12-24 00:00:00.
Date Ended Current:	Not reported
Owner/Operator Address:	747 MARKET ST RM 737
Owner/Operator City,State,Zip:	TACOMA, WA 98402
Owner/Operator Telephone:	253-591-5515
Owner/Operator Telephone Ext:	Not reported
Owner/Operator Fax:	Not reported
Owner/Operator Email:	Not reported
Owner/Operator Indicator:	Operator
Owner/Operator Name:	TAYLOR, CALVIN
Legal Status:	Private
Date Became Current:	Not reported
Date Ended Current:	Not reported
Owner/Operator Address:	326 E D ST
Owner/Operator City,State,Zip:	TACOMA, WA 98421
Owner/Operator Telephone:	253-593-7711
Owner/Operator Telephone Ext:	Not reported
Owner/Operator Fax:	Not reported
Owner/Operator Email:	Not reported
Owner/Operator Indicator:	Operator
Owner/Operator Name:	CALVIN T
Legal Status:	Private
Date Became Current:	2008-12-24 00:00:00.
Date Ended Current:	Not reported
Owner/Operator Address:	326 E D ST
Owner/Operator City,State,Zip:	TACOMA, WA 98421
Owner/Operator Telephone:	253-593-7711
Owner/Operator Telephone Ext:	Not reported
Owner/Operator Fax:	Not reported
Owner/Operator Email:	Not reported
Owner/Operator Indicator:	Operator



Map ID  
Direction  
Distance  
Elevation

MAP FINDINGS

Site

Database(s)

EDR ID Number  
EPA ID Number

**SAUROS CLEANERAMA TACOMA (Continued)**

**1004793451**

Owner/Operator Name:	TAYLOR, CALVIN
Legal Status:	Private
Date Became Current:	Not reported
Date Ended Current:	Not reported
Owner/Operator Address:	326 E D ST
Owner/Operator City,State,Zip:	TACOMA, WA 98421
Owner/Operator Telephone:	253-593-7711
Owner/Operator Telephone Ext:	Not reported
Owner/Operator Fax:	Not reported
Owner/Operator Email:	Not reported
Owner/Operator Indicator:	Owner
Owner/Operator Name:	SAUROS CLEANERAMA TACOMA
Legal Status:	Private
Date Became Current:	Not reported
Date Ended Current:	Not reported
Owner/Operator Address:	1401 S PACIFIC AVE
Owner/Operator City,State,Zip:	TACOMA, WA 98402
Owner/Operator Telephone:	000-000-0000
Owner/Operator Telephone Ext:	Not reported
Owner/Operator Fax:	Not reported
Owner/Operator Email:	Not reported
Owner/Operator Indicator:	Operator
Owner/Operator Name:	ESTATE OF PETE SAURO
Legal Status:	Private
Date Became Current:	Not reported
Date Ended Current:	Not reported
Owner/Operator Address:	953 S MADISON ST
Owner/Operator City,State,Zip:	TACOMA, WA 98409
Owner/Operator Telephone:	253-426-6600
Owner/Operator Telephone Ext:	Not reported
Owner/Operator Fax:	Not reported
Owner/Operator Email:	Not reported
Owner/Operator Indicator:	Owner
Owner/Operator Name:	ESTATE OF PETE SAURO
Legal Status:	Private
Date Became Current:	Not reported
Date Ended Current:	Not reported
Owner/Operator Address:	953 S MADISON ST
Owner/Operator City,State,Zip:	TACOMA, WA 98409
Owner/Operator Telephone:	253-426-6600
Owner/Operator Telephone Ext:	Not reported
Owner/Operator Fax:	Not reported
Owner/Operator Email:	Not reported

Historic Generators:	
Receive Date:	2012-01-17 00:00:00.0
Handler Name:	SAUROS CLEANERAMA TACOMA
Federal Waste Generator Description:	Not a generator, verified
State District Owner:	WA
Large Quantity Handler of Universal Waste:	No
Recognized Trader Importer:	No
Recognized Trader Exporter:	No
Spent Lead Acid Battery Importer:	No
Spent Lead Acid Battery Exporter:	No



Map ID  
Direction  
Distance  
Elevation

MAP FINDINGS

Site

Database(s)

EDR ID Number  
EPA ID Number

**SAUROS CLEANERAMA TACOMA (Continued)**

**1004793451**

Current Record:	No
Non Storage Recycler Activity:	Not reported
Electronic Manifest Broker:	Not reported
Receive Date:	2010-09-22 00:00:00.0
Handler Name:	SAUROS CLEANERAMA TACOMA
Federal Waste Generator Description:	Not a generator, verified
State District Owner:	WA
Large Quantity Handler of Universal Waste:	No
Recognized Trader Importer:	No
Recognized Trader Exporter:	No
Spent Lead Acid Battery Importer:	No
Spent Lead Acid Battery Exporter:	No
Current Record:	No
Non Storage Recycler Activity:	Not reported
Electronic Manifest Broker:	Not reported
Receive Date:	2011-01-03 00:00:00.0
Handler Name:	SAUROS CLEANERAMA TACOMA
Federal Waste Generator Description:	Not a generator, verified
State District Owner:	WA
Large Quantity Handler of Universal Waste:	No
Recognized Trader Importer:	No
Recognized Trader Exporter:	No
Spent Lead Acid Battery Importer:	No
Spent Lead Acid Battery Exporter:	No
Current Record:	No
Non Storage Recycler Activity:	Not reported
Electronic Manifest Broker:	Not reported
Receive Date:	2002-06-06 00:00:00.0
Handler Name:	SAUROS CLEANERAMA TACOMA
Federal Waste Generator Description:	Not a generator, verified
State District Owner:	WA
Large Quantity Handler of Universal Waste:	No
Recognized Trader Importer:	No
Recognized Trader Exporter:	No
Spent Lead Acid Battery Importer:	No
Spent Lead Acid Battery Exporter:	No
Current Record:	No
Non Storage Recycler Activity:	Not reported
Electronic Manifest Broker:	Not reported
Receive Date:	2012-01-18 00:00:00.0
Handler Name:	SAUROS CLEANERAMA TACOMA
Federal Waste Generator Description:	Not a generator, verified
State District Owner:	WA
Large Quantity Handler of Universal Waste:	No
Recognized Trader Importer:	No
Recognized Trader Exporter:	No
Spent Lead Acid Battery Importer:	No
Spent Lead Acid Battery Exporter:	No
Current Record:	Yes
Non Storage Recycler Activity:	Not reported
Electronic Manifest Broker:	Not reported
Receive Date:	1993-12-31 00:00:00.0



Map ID  
Direction  
Distance  
Elevation

MAP FINDINGS

Site

Database(s)

EDR ID Number  
EPA ID Number

**SAUROS CLEANERAMA TACOMA (Continued)**

**1004793451**

Handler Name:	SAUROS CLEANERAMA TACOMA
Federal Waste Generator Description:	Small Quantity Generator
State District Owner:	WA
Large Quantity Handler of Universal Waste:	No
Recognized Trader Importer:	No
Recognized Trader Exporter:	No
Spent Lead Acid Battery Importer:	No
Spent Lead Acid Battery Exporter:	No
Current Record:	No
Non Storage Recycler Activity:	Not reported
Electronic Manifest Broker:	Not reported
Receive Date:	1996-02-29 00:00:00.0
Handler Name:	SAUROS CLEANERAMA TACOMA
Federal Waste Generator Description:	Conditionally Exempt Small Quantity Generator
State District Owner:	WA
Large Quantity Handler of Universal Waste:	No
Recognized Trader Importer:	No
Recognized Trader Exporter:	No
Spent Lead Acid Battery Importer:	No
Spent Lead Acid Battery Exporter:	No
Current Record:	No
Non Storage Recycler Activity:	Not reported
Electronic Manifest Broker:	Not reported
Receive Date:	1997-01-31 00:00:00.0
Handler Name:	SAUROS CLEANERAMA TACOMA
Federal Waste Generator Description:	Conditionally Exempt Small Quantity Generator
State District Owner:	WA
Large Quantity Handler of Universal Waste:	No
Recognized Trader Importer:	No
Recognized Trader Exporter:	No
Spent Lead Acid Battery Importer:	No
Spent Lead Acid Battery Exporter:	No
Current Record:	No
Non Storage Recycler Activity:	Not reported
Electronic Manifest Broker:	Not reported
Receive Date:	1998-02-13 00:00:00.0
Handler Name:	SAUROS CLEANERAMA TACOMA
Federal Waste Generator Description:	Conditionally Exempt Small Quantity Generator
State District Owner:	WA
Large Quantity Handler of Universal Waste:	No
Recognized Trader Importer:	No
Recognized Trader Exporter:	No
Spent Lead Acid Battery Importer:	No
Spent Lead Acid Battery Exporter:	No
Current Record:	No
Non Storage Recycler Activity:	Not reported
Electronic Manifest Broker:	Not reported
Receive Date:	1999-02-19 00:00:00.0
Handler Name:	SAUROS CLEANERAMA TACOMA
Federal Waste Generator Description:	Conditionally Exempt Small Quantity Generator
State District Owner:	WA
Large Quantity Handler of Universal Waste:	No
Recognized Trader Importer:	No



Map ID  
Direction  
Distance  
Elevation

MAP FINDINGS

Site

Database(s)

EDR ID Number  
EPA ID Number

**SAUROS CLEANERAMA TACOMA (Continued)**

**1004793451**

Recognized Trader Exporter:	No
Spent Lead Acid Battery Importer:	No
Spent Lead Acid Battery Exporter:	No
Current Record:	No
Non Storage Recycler Activity:	Not reported
Electronic Manifest Broker:	Not reported
Receive Date:	2000-01-07 00:00:00.0
Handler Name:	SAUROS CLEANERAMA TACOMA
Federal Waste Generator Description:	Conditionally Exempt Small Quantity Generator
State District Owner:	WA
Large Quantity Handler of Universal Waste:	No
Recognized Trader Importer:	No
Recognized Trader Exporter:	No
Spent Lead Acid Battery Importer:	No
Spent Lead Acid Battery Exporter:	No
Current Record:	No
Non Storage Recycler Activity:	Not reported
Electronic Manifest Broker:	Not reported
Receive Date:	2001-03-05 00:00:00.0
Handler Name:	SAUROS CLEANERAMA TACOMA
Federal Waste Generator Description:	Conditionally Exempt Small Quantity Generator
State District Owner:	WA
Large Quantity Handler of Universal Waste:	No
Recognized Trader Importer:	No
Recognized Trader Exporter:	No
Spent Lead Acid Battery Importer:	No
Spent Lead Acid Battery Exporter:	No
Current Record:	No
Non Storage Recycler Activity:	Not reported
Electronic Manifest Broker:	Not reported
Receive Date:	2002-06-05 00:00:00.0
Handler Name:	SAUROS CLEANERAMA TACOMA
Federal Waste Generator Description:	Not a generator, verified
State District Owner:	WA
Large Quantity Handler of Universal Waste:	No
Recognized Trader Importer:	No
Recognized Trader Exporter:	No
Spent Lead Acid Battery Importer:	No
Spent Lead Acid Battery Exporter:	No
Current Record:	No
Non Storage Recycler Activity:	Not reported
Electronic Manifest Broker:	Not reported
Receive Date:	2008-01-17 00:00:00.0
Handler Name:	SAUROS CLEANERAMA TACOMA
Federal Waste Generator Description:	Large Quantity Generator
State District Owner:	WA
Large Quantity Handler of Universal Waste:	No
Recognized Trader Importer:	No
Recognized Trader Exporter:	No
Spent Lead Acid Battery Importer:	No
Spent Lead Acid Battery Exporter:	No
Current Record:	No
Non Storage Recycler Activity:	Not reported



Map ID  
Direction  
Distance  
Elevation

MAP FINDINGS

Site

Database(s)

EDR ID Number  
EPA ID Number

**SAUROS CLEANERAMA TACOMA (Continued)**

**1004793451**

Electronic Manifest Broker:	Not reported
Receive Date:	2008-02-29 00:00:00.0
Handler Name:	SAUROS CLEANERAMA TACOMA
Federal Waste Generator Description:	Not a generator, verified
State District Owner:	WA
Large Quantity Handler of Universal Waste:	No
Recognized Trader Importer:	No
Recognized Trader Exporter:	No
Spent Lead Acid Battery Importer:	No
Spent Lead Acid Battery Exporter:	No
Current Record:	No
Non Storage Recycler Activity:	Not reported
Electronic Manifest Broker:	Not reported
Receive Date:	2009-02-27 00:00:00.0
Handler Name:	SAUROS CLEANERAMA TACOMA
Federal Waste Generator Description:	Not a generator, verified
State District Owner:	WA
Large Quantity Handler of Universal Waste:	No
Recognized Trader Importer:	No
Recognized Trader Exporter:	No
Spent Lead Acid Battery Importer:	No
Spent Lead Acid Battery Exporter:	No
Current Record:	No
Non Storage Recycler Activity:	Not reported
Electronic Manifest Broker:	Not reported
Receive Date:	2010-09-22 00:00:00.0
Handler Name:	SAUROS CLEANERAMA TACOMA
Federal Waste Generator Description:	Large Quantity Generator
State District Owner:	WA
Large Quantity Handler of Universal Waste:	No
Recognized Trader Importer:	No
Recognized Trader Exporter:	No
Spent Lead Acid Battery Importer:	No
Spent Lead Acid Battery Exporter:	No
Current Record:	No
Non Storage Recycler Activity:	Not reported
Electronic Manifest Broker:	Not reported
Receive Date:	2010-12-29 00:00:00.0
Handler Name:	SAUROS CLEANERAMA TACOMA
Federal Waste Generator Description:	Large Quantity Generator
State District Owner:	WA
Large Quantity Handler of Universal Waste:	No
Recognized Trader Importer:	No
Recognized Trader Exporter:	No
Spent Lead Acid Battery Importer:	No
Spent Lead Acid Battery Exporter:	No
Current Record:	No
Non Storage Recycler Activity:	Not reported
Electronic Manifest Broker:	Not reported
Receive Date:	2011-01-03 00:00:00.0
Handler Name:	SAUROS CLEANERAMA TACOMA
Federal Waste Generator Description:	Not a generator, verified



Map ID  
Direction  
Distance  
Elevation

MAP FINDINGS

Site

Database(s)

EDR ID Number  
EPA ID Number

**SAUROS CLEANERAMA TACOMA (Continued)**

**1004793451**

State District Owner: WA  
Large Quantity Handler of Universal Waste: No  
Recognized Trader Importer: No  
Recognized Trader Exporter: No  
Spent Lead Acid Battery Importer: No  
Spent Lead Acid Battery Exporter: No  
Current Record: No  
Non Storage Recycler Activity: Not reported  
Electronic Manifest Broker: Not reported

Receive Date: 2012-01-17 00:00:00.0  
Handler Name: SAUROS CLEANERAMA TACOMA  
Federal Waste Generator Description: Not a generator, verified  
State District Owner: WA  
Large Quantity Handler of Universal Waste: No  
Recognized Trader Importer: No  
Recognized Trader Exporter: No  
Spent Lead Acid Battery Importer: No  
Spent Lead Acid Battery Exporter: No  
Current Record: No  
Non Storage Recycler Activity: Not reported  
Electronic Manifest Broker: Not reported

Receive Date: 2007-12-31 00:00:00.0  
Handler Name: SAUROS CLEANERAMA TACOMA  
Federal Waste Generator Description: Not a generator, verified  
State District Owner: WA  
Large Quantity Handler of Universal Waste: No  
Recognized Trader Importer: No  
Recognized Trader Exporter: No  
Spent Lead Acid Battery Importer: No  
Spent Lead Acid Battery Exporter: No  
Current Record: No  
Non Storage Recycler Activity: Not reported  
Electronic Manifest Broker: Not reported

List of NAICS Codes and Descriptions:

NAICS Code: 81232  
NAICS Description: DRYCLEANING AND LAUNDRY SERVICES (EXCEPT COIN-OPERATED)

NAICS Code: 812320  
NAICS Description: DRYCLEANING AND LAUNDRY SERVICES (EXCEPT COIN-OPERATED)

NAICS Code: 92119  
NAICS Description: OTHER GENERAL GOVERNMENT SUPPORT

NAICS Code: 921190  
NAICS Description: OTHER GENERAL GOVERNMENT SUPPORT

NAICS Code: Not reported  
NAICS Description: Not reported

Facility Has Received Notices of Violation:

Found Violation: No  
Agency Which Determined Violation: Not reported  
Violation Short Description: Not reported



Map ID  
Direction  
Distance  
Elevation

MAP FINDINGS

Site

Database(s)

EDR ID Number  
EPA ID Number

**SAUROS CLEANERAMA TACOMA (Continued)**

**1004793451**

Date Violation was Determined:	Not reported
Actual Return to Compliance Date:	Not reported
Return to Compliance Qualifier:	Not reported
Violation Responsible Agency:	Not reported
Scheduled Compliance Date:	Not reported
Enforcement Identifier:	Not reported
Date of Enforcement Action:	Not reported
Enforcement Responsible Agency:	Not reported
Enforcement Docket Number:	Not reported
Enforcement Attorney:	Not reported
Corrective Action Component:	Not reported
Appeal Initiated Date:	Not reported
Appeal Resolution Date:	Not reported
Disposition Status Date:	Not reported
Disposition Status:	Not reported
Disposition Status Description:	Not reported
Consent/Final Order Sequence Number:	Not reported
Consent/Final Order Respondent Name:	Not reported
Consent/Final Order Lead Agency:	Not reported
Enforcement Type:	Not reported
Enforcement Responsible Person:	Not reported
Enforcement Responsible Sub-Organization:	Not reported
SEP Sequence Number:	Not reported
SEP Expenditure Amount:	Not reported
SEP Scheduled Completion Date:	Not reported
SEP Actual Date:	Not reported
SEP Defaulted Date:	Not reported
SEP Type:	Not reported
SEP Type Description:	Not reported
Proposed Amount:	Not reported
Final Monetary Amount:	Not reported
Paid Amount:	Not reported
Final Count:	Not reported
Final Amount:	Not reported

**Evaluation Action Summary:**

Evaluation Date:	2002-03-12 00:00:00.0
Evaluation Responsible Agency:	State
Found Violation:	No
Evaluation Type Description:	FOCUSED COMPLIANCE INSPECTION
Evaluation Responsible Person Identifier:	WADES
Evaluation Responsible Sub-Organization:	SW
Actual Return to Compliance Date:	Not reported
Scheduled Compliance Date:	Not reported
Date of Request:	Not reported
Date Response Received:	Not reported
Request Agency:	Not reported
Former Citation:	Not reported

**FINDS:**

Registry ID: 110005264310

Click Here:

Environmental Interest/Information System:

Washington Facility / Site Identification System (WA-FSIS) provides a



Map ID  
Direction  
Distance  
Elevation

MAP FINDINGS

Site

Database(s)

EDR ID Number  
EPA ID Number

**SAUROS CLEANERAMA TACOMA (Continued)**

**1004793451**

means to query and display data maintained by the Washington Department of Ecology. This system contains key information for each facility/site that is currently, or has been, of interest to the Air Quality, Dam Safety, Hazardous Waste, Toxics Cleanup, and Water Quality Programs.

RCRAInfo is a national information system that supports the Resource Conservation and Recovery Act (RCRA) program through the tracking of events and activities related to facilities that generate, transport, and treat, store, or dispose of hazardous waste. RCRAInfo allows RCRA program staff to track the notification, permit, compliance, and corrective action activities required under RCRA.

HAZARDOUS WASTE BIENNIAL REPORTER

[Click this hyperlink](#) while viewing on your computer to access additional FINDS: detail in the EDR Site Report.

**ECHO:**

Envid:	1004793451
Registry ID:	110005264310
DFR URL:	<a href="http://echo.epa.gov/detailed-facility-report?fid=110005264310">http://echo.epa.gov/detailed-facility-report?fid=110005264310</a>
Name:	SAUROS CLEANERAMA TACOMA
Address:	1401 S PACIFIC AVE
City,State,Zip:	TACOMA, WA 98402

**DRYCLEANERS:**

Name:	SAUROS CLEANERAMA TACOMA
Address:	1401 S PACIFIC AVE
City,State,Zip:	TACOMA, WA 98402
EPA Id:	Not reported
FS Id:	4339824
Tax Reg Nbr:	Not reported
Business Type:	Not reported
Fed Waste Code Desc:	Not reported
State Waste Code Desc:	Not reported
Mail Name:	Not reported
Mail Line1:	Not reported
Mail Line2:	Not reported
Mail City,St,Zip:	Not reported
Mail Country:	Not reported
Legal Org Name:	Not reported
Legal Person First Name:	Not reported
Legal Person Middle Init:	Not reported
Legal Person Last Name:	Not reported
Legal Line1:	Not reported
Legal Line2:	Not reported
Legal City,St,Zip:	Not reported
Legal Country:	Not reported
Legal Phone Nbr:	Not reported
Legal Effective Date:	Not reported
Legal Organization Type:	Not reported
Land Org Name:	Not reported
Land Person First Name:	Not reported
Land Person Middle Init:	Not reported
Land Person Last Name:	Not reported
Land Line1:	Not reported
Land Line2:	Not reported
Land City,St,Zip:	Not reported



Map ID  
Direction  
Distance  
Elevation

MAP FINDINGS

Site

Database(s)

EDR ID Number  
EPA ID Number

**SAUROS CLEANERAMA TACOMA (Continued)**

**1004793451**

Land Country:	Not reported
Land Phone Nbr:	Not reported
Land Organization Type:	Not reported
Operator Org Name:	Not reported
Operator Person First Name:	Not reported
Operator Person Middle Init:	Not reported
Operator Person Last Name:	Not reported
Operator Line1:	Not reported
Operator Line2:	Not reported
Operator City,St,Zip:	Not reported
Operator Country:	Not reported
Operator Phone Nbr:	Not reported
Operator Effective Date:	Not reported
Operator Organization Type:	Not reported
Site Contact First Name:	Not reported
Site Contact Middle Init:	Not reported
Site Contact Last Name:	Not reported
Site Contact Line1:	Not reported
Site Contact Line2:	Not reported
Site Contact City,St,Zip:	Not reported
Site Contact Country:	Not reported
Site Contact Phone Nbr:	Not reported
Site Contact Email:	Not reported
Form Contact First Name:	Not reported
Form Contact Middle Init:	Not reported
Form Contact Last Name:	Not reported
Form Contact Line1:	Not reported
Form Contact Line2:	Not reported
Form Contact City,St,Zip:	Not reported
Form Contact Country:	Not reported
Form Contact Phone Nbr:	Not reported
Form Contact Email:	Not reported
Gen Status Cd:	Not reported
Monthly Generation:	Not reported
Batch Generation:	Not reported
One Time Generation:	Not reported
Transports Own Waste:	Not reported
Transports Others Waste:	Not reported
Recycler Onsite:	Not reported
Transfer Facility:	Not reported
Pbr:	Not reported
Tbg:	Not reported
Mixed Radioactive:	Not reported
Importer:	Not reported
Tsdr Facility:	Not reported
Immediate Recycler:	Not reported
Gen Dang Fuel:	Not reported
Gen Market To Burner:	Not reported
Gen Other Marketers:	Not reported
Utility Boiler Burner:	Not reported
Industry Boiler Burner:	Not reported
Furnace Burner:	Not reported
Smelter Deferral:	Not reported
Small Qty Exemption:	Not reported
Other Exemption:	Not reported
UW Battery Gen:	Not reported
UW Thermostats Gen:	Not reported



Map ID  
Direction  
Distance  
Elevation

MAP FINDINGS

Site

Database(s)

EDR ID Number  
EPA ID Number

**SAUROS CLEANERAMA TACOMA (Continued)**

**1004793451**

UW Mercury Gen: Not reported  
UW Lamps Gen: Not reported  
UW Battery Accum: Not reported  
UW Thermostats Accum: Not reported  
UW Mercury Accum: Not reported  
UW Lamps Accum: Not reported  
UW Destination Facility: Not reported  
Off Spec Utility Boiler: Not reported  
Off Spec Industry Boiler: Not reported  
Off Spec Furnace: Not reported  
Used Oil Transporter: Not reported  
Used Oil Transfer Facility: Not reported  
Used Oil Processor: Not reported  
Used Oil Rerefiner: Not reported  
Used Oil Fuel Marketer Directs Shipments: Not reported  
Used Oil Fuel Marketer Meets Specs: Not reported  
ECO Int Type Code: SCS  
Status Code: A  
Start Date: 11/20/2006  
End Date: Not reported  
NAICS DS: Not reported  
Program Name: 7216  
FS SIC Code: Drycleaning Plants, Except Rug Cleaning  
SIC DS: TOXICS  
Latitude: 47.250154000000002  
Longitude: -122.43747999999999  
Comments: Not reported

Name: SAUROS CLEANERAMA TACOMA  
Address: 1401 S PACIFIC AVE  
City,State,Zip: TACOMA, WA 98402  
EPA Id: Not reported  
FS Id: 4339824  
Tax Reg Nbr: Not reported  
Business Type: Not reported  
Fed Waste Code Desc: Not reported  
State Waste Code Desc: Not reported  
Mail Name: Not reported  
Mail Line1: Not reported  
Mail Line2: Not reported  
Mail City,St,Zip: Not reported  
Mail Country: Not reported  
Legal Org Name: Not reported  
Legal Person First Name: Not reported  
Legal Person Middle Init: Not reported  
Legal Person Last Name: Not reported  
Legal Line1: Not reported  
Legal Line2: Not reported  
Legal City,St,Zip: Not reported  
Legal Country: Not reported  
Legal Phone Nbr: Not reported  
Legal Effective Date: Not reported  
Legal Organization Type: Not reported  
Land Org Name: Not reported  
Land Person First Name: Not reported  
Land Person Middle Init: Not reported  
Land Person Last Name: Not reported



Map ID  
Direction  
Distance  
Elevation

MAP FINDINGS

Site

Database(s)

EDR ID Number  
EPA ID Number

**SAUROS CLEANERAMA TACOMA (Continued)**

**1004793451**

Land Line1:	Not reported
Land Line2:	Not reported
Land City,St,Zip:	Not reported
Land Country:	Not reported
Land Phone Nbr:	Not reported
Land Organization Type:	Not reported
Operator Org Name:	Not reported
Operator Person First Name:	Not reported
Operator Person Middle Init:	Not reported
Operator Person Last Name:	Not reported
Operator Line1:	Not reported
Operator Line2:	Not reported
Operator City,St,Zip:	Not reported
Operator Country:	Not reported
Operator Phone Nbr:	Not reported
Operator Effective Date:	Not reported
Operator Organization Type:	Not reported
Site Contact First Name:	Not reported
Site Contact Middle Init:	Not reported
Site Contact Last Name:	Not reported
Site Contact Line1:	Not reported
Site Contact Line2:	Not reported
Site Contact City,St,Zip:	Not reported
Site Contact Country:	Not reported
Site Contact Phone Nbr:	Not reported
Site Contact Email:	Not reported
Form Contact First Name:	Not reported
Form Contact Middle Init:	Not reported
Form Contact Last Name:	Not reported
Form Contact Line1:	Not reported
Form Contact Line2:	Not reported
Form Contact City,St,Zip:	Not reported
Form Contact Country:	Not reported
Form Contact Phone Nbr:	Not reported
Form Contact Email:	Not reported
Gen Status Cd:	Not reported
Monthly Generation:	Not reported
Batch Generation:	Not reported
One Time Generation:	Not reported
Transports Own Waste:	Not reported
Transports Others Waste:	Not reported
Recycler Onsite:	Not reported
Transfer Facility:	Not reported
Pbr:	Not reported
Tbg:	Not reported
Mixed Radioactive:	Not reported
Importer:	Not reported
Tsdr Facility:	Not reported
Immediate Recycler:	Not reported
Gen Dang Fuel:	Not reported
Gen Market To Burner:	Not reported
Gen Other Marketers:	Not reported
Utility Boiler Burner:	Not reported
Industry Boiler Burner:	Not reported
Furnace Burner:	Not reported
Smelter Deferral:	Not reported
Small Qty Exemption:	Not reported



Map ID  
Direction  
Distance  
Elevation

MAP FINDINGS

Site

Database(s)

EDR ID Number  
EPA ID Number

**SAUROS CLEANERAMA TACOMA (Continued)**

**1004793451**

Other Exemption: Not reported  
UW Battery Gen: Not reported  
UW Thermostats Gen: Not reported  
UW Mercury Gen: Not reported  
UW Lamps Gen: Not reported  
UW Battery Accum: Not reported  
UW Thermostats Accum: Not reported  
UW Mercury Accum: Not reported  
UW Lamps Accum: Not reported  
UW Destination Facility: Not reported  
Off Spec Utility Boiler: Not reported  
Off Spec Industry Boiler: Not reported  
Off Spec Furnace: Not reported  
Used Oil Transporter: Not reported  
Used Oil Transfer Facility: Not reported  
Used Oil Processor: Not reported  
Used Oil Rerefiner: Not reported  
Used Oil Fuel Marketer Directs Shipments: Not reported  
Used Oil Fuel Marketer Meets Specs: Not reported  
ECO Int Type Code: SCS  
Status Code: A  
Start Date: 11/20/2006  
End Date: Not reported  
NAICS DS: Drycleaning and Laundry Services (except coin-operated)  
Program Name: Not reported  
FS SIC Code: Not reported  
SIC DS: TOXICS  
Latitude: 47.250154000000002  
Longitude: -122.43747999999999  
Comments: Not reported

**INACTIVE DRYCLEANERS:**

Name: SAUROS CLEANERAMA TACOMA  
Address: 1401 S PACIFIC AVE  
City,State,Zip: TACOMA, WA 98402  
EPA I: WAD027550722  
FS Id: Not reported  
Facility ID: Not reported  
NAICS Code: 812320  
Fed Waste Code Desc: Not reported  
State Waste Code Desc: Not reported  
TAX REG NBR: 601330165\*  
BUSINESS TYPE: Former Dry Cleaner  
MAIL NAME: Estate of Pete Sauro  
MAIL LINE1: 953 S Madison St  
MAIL LINE2: Not reported  
MAIL CITY: Tacoma  
MAIL STATE: WA  
MAIL ZIP: 98409  
MAIL COUNTRY: UNITED STATES  
LEGAL ORG NAME: Estate of Pete Sauro  
LEGAL PERSON FIRST NAME: Ms Betty  
LEGAL PERSON MIDDLE INIT: Not reported  
LEGAL PERSON LAST NAME: Schindele  
LEGAL LINE1: 953 S Madison St  
LEGAL LINE2: Not reported  
LEGAL CITY: Tacoma



Map ID  
Direction  
Distance  
Elevation

MAP FINDINGS

Site

Database(s)

EDR ID Number  
EPA ID Number

**SAUROS CLEANERAMA TACOMA (Continued)**

**1004793451**

LEGAL STATE:	WA
LEGAL ZIP:	98409
LEGAL COUNTRY:	UNITED STATES
LEGAL PHONE NBR:	(253)426-6600
LEGAL EFFECTIVE DATE:	1/1/1960
LEGAL ORGANIZATION TYPE:	Private
LAND ORG NAME:	Estate of Pete Sauro
LAND PERSON FIRST NAME:	Ms Betty
LAND PERSON MIDDLE INIT:	Not reported
LAND PERSON LAST NAME:	Schindele
LAND LINE1:	953 S Madison St
LAND LINE2:	Not reported
LAND CITY:	Tacoma
LAND STATE:	WA
LAND ZIP:	98409
LAND COUNTRY:	UNITED STATES
LAND PHONE NBR:	(253)426-6600
LAND ORGANIZATION TYPE:	Private
OPERATOR ORG NAME:	Estate of Pete Sauro
OPERATOR PERSON FIRST NAME:	Ms Betty
OPERATOR PERSON MIDDLE INIT:	Not reported
OPERATOR PERSON LAST NAME:	Schindele
OPERATOR LINE1:	953 S Madison St
OPERATOR LINE2:	Not reported
OPERATOR CITY:	Tacoma
OPERATOR STATE:	WA
OPERATOR ZIP:	98409
OPERATOR COUNTRY:	UNITED STATES
OPERATOR PHONE NBR:	(253)426-6600
OPERATOR EFFECTIVE DATE:	Not reported
OPERATOR ORGANIZATION TYPE:	Private
SITE CONTACT FIRST NAME:	Estate of
SITE CONTACT MIDDLE INIT:	Not reported
SITE CONTACT LAST NAME:	Pete Sauro
SITE CONTACT LINE1:	953 S Madison
SITE CONTACT LINE2:	Not reported
SITE CONTACT CITY:	Tacoma
SITE CONTACT STATE:	WA
SITE CONTACT ZIP:	98409
SITE CONTACT COUNTRY:	UNITED STATES
SITE CONTACT PHONE NBR:	(253)426-6600
SITE CONTACT EMAIL:	jkaspar@farallonconsulting.com
FORM CONTACT FIRST NAME:	Betty
FORM CONTACT MIDDLE INIT:	Not reported
FORM CONTACT LAST NAME:	Schindele
FORM CONTACT LINE1:	6953 S Madison
FORM CONTACT LINE2:	Not reported
FORM CONTACT CITY:	Tacoma
FORM CONTACT STATE:	WA
FORM CONTACT ZIP:	98409
FORM CONTACT COUNTRY:	UNITED STATES
FORM CONTACT PHONE NBR:	(253)426-6600
FORM CONTACT EMAIL:	jkaspar@farallonconsulting.com
GEN STATUS CD:	XQG
MONTHLY GENERATION:	False
BATCH GENERATION:	False
ONE TIME GENERATION:	False



Map ID  
Direction  
Distance  
Elevation

MAP FINDINGS

Site

Database(s)

EDR ID Number  
EPA ID Number

**SAUROS CLEANERAMA TACOMA (Continued)**

**1004793451**

TRANSPORTS OWN WASTE:	False
TRANSPORTS OTHERS WASTE:	False
RECYCLER ONSITE:	False
TRANSFER FACILITY:	False
PBR:	Fal
TBG:	Fal
MIXED RADIOACTIVE:	False
IMPORTER:	False
TSDR FACILITY:	False
IMMEDIATE RECYCLER:	False
GEN DANG FUEL:	False
GEN MARKET TO BURNER:	False
GEN OTHER MARKETERS:	False
UTILITY BOILER BURNER:	False
INDUSTRY BOILER BURNER:	False
FURNACE BURNER:	False
SMELTER DEFERRAL:	False
SMALL QTY EXEMPTION:	False
OTHER EXEMPTION:	Not reported
UW BATTERY GEN:	False
UW THERMOSTATS GEN:	False
UW MERCURY GEN:	False
UW LAMPS GEN:	False
UW BATTERY ACCUM:	False
UW THERMOSTATS ACCUM:	False
UW MERCURY ACCUM:	False
UW LAMPS ACCUM:	False
UW DESTINATION FACILITY:	False
OFF SPEC UTILITY BOILER:	False
OFF SPEC INDUSTRY BOILER:	False
OFF SPEC FURNACE:	False
USED OIL TRANSPORTER:	False
USED OIL TRANSFER FACILITY:	False
USED OIL PROCESSOR:	False
USED OIL REREFINER:	False
USED OIL FUEL MARKETER DIR SHIPMENTS:	False
USED OIL FUEL MARKETER MEETS SPECS:	False
ECO Int Type Code:	Not reported
Status Code:	Not reported
Start Date:	Not reported
End Date:	Not reported
NAICS DS:	Not reported
Program Name:	Not reported
FS SIC Code:	Not reported
SIC DS:	Not reported
Latitude:	Not reported
Longitude:	Not reported
Comments:	ID number to remain active to address remedial investigation derived waste removed from the site in January 2009.

**WA MANIFEST:**

Name:	SAUROS CLEANERAMA TACOMA
Address:	1401 S PACIFIC AVE
City,State,Zip:	TACOMA, WA 98402
Facility Address 2:	Not reported
Facility ID:	4339824
EPA ID:	WAD027550722
NAICS:	921190



Map ID  
Direction  
Distance  
Elevation

MAP FINDINGS

Site

Database(s)

EDR ID Number  
EPA ID Number

**SAUROS CLEANERAMA TACOMA (Continued)**

**1004793451**

State Waste Code Desc:	Not reported
Federal Waste Code Desc:	Not reported
Form Comm:	Not reported
Data Year:	2011
Permit by Rule:	False
Mailing Address 2:	Not reported
Treatment by Generator:	False
Mixed Radioactive Waste:	False
Importer of Hazardous Waste:	False
Immediate Recycler:	False
Treatment/Storage/Disposal/Recycling Facility:	False
Generator of Dangerous Fuel Waste:	False
Generator Marketing to Burner:	False
Other Marketers (i.e., blender, distributor, etc.):	False
Utility Boiler Burner:	False
Industry Boiler Burner:	False
Industrial Furnace:	False
Smelter Defferal:	False
Universal Waste:	Not reported
Off-Specification:	Not reported
LN Address 2:	Not reported
Tax Reg #:	Not reported
Business Type:	Former Dry Cleaner
Mail Name:	City of Tacoma Real Property Services
Mailing Address:	747 Market St Rm 737
Mailing City,State,Zip:	Tacoma, WA 98402
Legal Organization Name:	City of Tacoma Real Property Services
Legal Organization Type:	Municipal
Legal Contact:	Not reported
Legal Address:	747 Market St Rm 737
Legal Address 2:	Not reported
Legal City,State,Zip:	Tacoma, WA 98402
Legal Phone Number:	(253)591-5515
Legal Effective Date:	12/24/2008
Land Organization Name:	City of Tacoma Real Property Services
Land Organization Type:	Municipal
Land Contact:	Not reported
Land Address:	747 Market St Rm 737
Land City,State,Zip:	Tacoma, WA 98402
Land Phone Number:	(253)591-5515
Operator Organization Name:	Not reported
Operator Organization Type:	Municipal
Operator:	Calvin Taylor
Operator Address:	326 E D St
Operator Address 2:	Not reported
Operator City,State,Zip:	Tacoma, WA 98421
Operator Phone Number:	(253)593-7711
Operator Effective Date:	12/24/2008
Site Contact:	Calvin Taylor
Site Contact Address:	326 E D St
Contact City,State,Zip:	Tacoma, WA 98421
Site Contact Phone Number:	(253)593-7711
Site Contact Email:	ctaylor5@cityoftacoma.org
Gen Status Code:	XQG
Monthly Generation:	False
Batch Generation:	False
One Time Generation:	False



Map ID  
Direction  
Distance  
Elevation

MAP FINDINGS

Site

Database(s)

EDR ID Number  
EPA ID Number

**SAUROS CLEANERAMA TACOMA (Continued)**

**1004793451**

Transport Own Waste:	False
Tranports Other Waste:	False
Recycler Onsite:	False
Transfer Facility:	False
Other Exemption:	Not reported
UW Battery Gen:	False
Used Oil Transporter:	False
Used Oil Transfer Facility:	False
Used Oil Processor:	False
Used Oil Refiner:	False
Used Oil Fuel Marketer Directs Shipments:	False
Used Oil Fuel Marketer Meets Specs:	False
Site Contact Address 2:	Not reported
Name:	SAUROS CLEANERAMA TACOMA
Address:	1401 S PACIFIC AVE
City,State,Zip:	TACOMA, WA 98402
Facility Address 2:	Not reported
Facility ID:	4339824
EPA ID:	WAD027550722
NAICS:	921190
State Waste Code Desc:	Not reported
Federal Waste Code Desc:	Not reported
Form Comm:	Sight cleanup is complete. No additional waste will be generated at this site
Data Year:	2010
Permit by Rule:	False
Mailing Address 2:	Not reported
Treatment by Generator:	False
Mixed Radioactive Waste:	False
Importer of Hazardous Waste:	False
Immediate Recycler:	False
Treatment/Storage/Disposal/Recycling Facility:	False
Generator of Dangerous Fuel Waste:	False
Generator Marketing to Burner:	False
Other Marketers (i.e., blender, distributor, etc.):	False
Utility Boiler Burner:	False
Industry Boiler Burner:	False
Industrial Furnace:	False
Smelter Defferal:	False
Universal Waste:	Not reported
Off-Specification:	Not reported
LN Address 2:	Not reported
Tax Reg #:	Not reported
Business Type:	Former Dry Cleaner
Mail Name:	City of Tacoma Real Property Services
Mailing Address:	747 Market St Rm 737
Mailing City,State,Zip:	Tacoma, WA 98402
Legal Organization Name:	City of Tacoma Real Property Services
Legal Organization Type:	Municipal
Legal Contact:	Not reported
Legal Address:	747 Market St Rm 737
Legal Address 2:	Not reported
Legal City,State,Zip:	Tacoma, WA 98402
Legal Phone Number:	(253)591-5515
Legal Effective Date:	12/24/2008
Land Organization Name:	City of Tacoma Real Property Services



Map ID  
Direction  
Distance  
Elevation

MAP FINDINGS

Site

Database(s)

EDR ID Number  
EPA ID Number

**SAUROS CLEANERAMA TACOMA (Continued)**

**1004793451**

Land Organization Type:	Municipal
Land Contact:	Not reported
Land Address:	747 Market St Rm 737
Land City,State,Zip:	Tacoma, WA 98402
Land Phone Number:	(253)591-5515
Operator Organization Name:	Not reported
Operator Organization Type:	Municipal
Operator:	Calvin Taylor
Operator Address:	326 E D St
Operator Address 2:	Not reported
Operator City,State,Zip:	Tacoma, WA 98421
Operator Phone Number:	(253)593-7711
Operator Effective Date:	12/24/2008
Site Contact:	Calvin Taylor
Site Contact Address:	326 E D St
Contact City,State,Zip:	Tacoma, WA 98421
Site Contact Phone Number:	(253)593-7711
Site Contact Email:	ctaylor5@cityoftacoma.org
Gen Status Code:	XQG
Monthly Generation:	False
Batch Generation:	False
One Time Generation:	False
Transport Own Waste:	False
Tranports Other Waste:	False
Recycler Onsite:	False
Transfer Facility:	False
Other Exemption:	Not reported
UW Battery Gen:	False
Used Oil Transporter:	False
Used Oil Transfer Facility:	False
Used Oil Processor:	False
Used Oil Refiner:	False
Used Oil Fuel Marketer Directs Shipments:	False
Used Oil Fuel Marketer Meets Specs:	False
Site Contact Address 2:	Not reported
Name:	SAUROS CLEANERAMA TACOMA
Address:	1401 S PACIFIC AVE
City,State,Zip:	TACOMA, WA 98402
Facility Address 2:	Not reported
Facility ID:	4339824
EPA ID:	WAD027550722
NAICS:	812320
State Waste Code Desc:	Not reported
Federal Waste Code Desc:	Not reported
Form Comm:	ID number to remain active to address remedial investigation derived waste removed from the site in January 2009.
Data Year:	2008
Permit by Rule:	False
Mailing Address 2:	Not reported
Treatment by Generator:	False
Mixed Radioactive Waste:	False
Importer of Hazardous Waste:	False
Immediate Recycler:	False
Treatment/Storage/Disposal/Recycling Facility:	False
Generator of Dangerous Fuel Waste:	False
Generator Marketing to Burner:	False



Map ID  
Direction  
Distance  
Elevation

MAP FINDINGS

Site

Database(s)

EDR ID Number  
EPA ID Number

**SAUROS CLEANERAMA TACOMA (Continued)**

**1004793451**

Other Marketers (i.e., blender, distributor, etc.):	False
Utility Boiler Burner:	False
Industry Boiler Burner:	False
Industrial Furnace:	False
Smelter Defferal:	False
Universal Waste:	Not reported
Off-Specification:	Not reported
LN Address 2:	Not reported
Tax Reg #:	601330165*
Business Type:	Former Dry Cleaner
Mail Name:	Estate of Pete Sauro
Mailing Address:	953 S Madison St
Mailing City,State,Zip:	Tacoma, WA 98409
Legal Organization Name:	Estate of Pete Sauro
Legal Organization Type:	Private
Legal Contact:	Ms Betty Schindele
Legal Address:	953 S Madison St
Legal Address 2:	Not reported
Legal City,State,Zip:	Tacoma, WA 98409
Legal Phone Number:	(253)426-6600
Legal Effective Date:	01/01/1960
Land Organization Name:	Estate of Pete Sauro
Land Organization Type:	Private
Land Contact:	Ms Betty Schindele
Land Address:	953 S Madison St
Land City,State,Zip:	Tacoma, WA 98409
Land Phone Number:	(253)426-6600
Operator Organization Name:	Estate of Pete Sauro
Operator Organization Type:	Private
Operator:	Ms Betty Schindele
Operator Address:	953 S Madison St
Operator Address 2:	Not reported
Operator City,State,Zip:	Tacoma, WA 98409
Operator Phone Number:	(253)426-6600
Operator Effective Date:	Not reported
Site Contact:	Estate of Pete Sauro
Site Contact Address:	953 S Madison
Contact City,State,Zip:	Tacoma, WA 98409
Site Contact Phone Number:	(253)426-6600
Site Contact Email:	jkaspar@farallonconsulting.com
Gen Status Code:	XQG
Monthly Generation:	False
Batch Generation:	False
One Time Generation:	False
Transport Own Waste:	False
Tranports Other Waste:	False
Recycler Onsite:	False
Transfer Facility:	False
Other Exemption:	Not reported
UW Battery Gen:	False
Used Oil Transporter:	False
Used Oil Transfer Facility:	False
Used Oil Processor:	False
Used Oil Refiner:	False
Used Oil Fuel Marketer Directs Shipments:	False
Used Oil Fuel Marketer Meets Specs:	False
Site Contact Address 2:	Not reported



Map ID  
Direction  
Distance  
Elevation

MAP FINDINGS

Site

Database(s)

EDR ID Number  
EPA ID Number

**SAUROS CLEANERAMA TACOMA (Continued)**

**1004793451**

Name:	SAUROS CLEANERAMA TACOMA
Address:	1401 S PACIFIC AVE
City,State,Zip:	TACOMA, WA 98402
Facility Address 2:	Not reported
Facility ID:	4339824
EPA ID:	WAD027550722
NAICS:	812320
State Waste Code Desc:	Not reported
Federal Waste Code Desc:	Not reported
Form Comm:	Farallon re-activated the WAD number to remove drums of DW soil and groundwater generated in late 2007. Ecology is currently reviewing a contained-in request for a portion of the soils generated in 2007 that contain low concentrations of PCE and/orTCE. Once the contained-in determination is issued Farallon will manage all waste soil and water per Ecology's requirements. The waste disposal activities will be the subject of the 2008 DW reporting year since no waste has been removed.
Data Year:	Not reported
Permit by Rule:	F
Mailing Address 2:	Not reported
Treatment by Generator:	F
Mixed Radioactive Waste:	F
Importer of Hazardous Waste:	F
Immediate Recycler:	F
Treatment/Storage/Disposal/Recycling Facility:	F
Generator of Dangerous Fuel Waste:	F
Generator Marketing to Burner:	F
Other Marketers (i.e., blender, distributor, etc.):	F
Utility Boiler Burner:	F
Industry Boiler Burner:	F
Industrial Furnace:	F
Smelter Defferal:	F
Universal Waste:	Not reported
Off-Specification:	Not reported
LN Address 2:	Not reported
Tax Reg #:	601330165*
Business Type:	Former Dry Cleaner
Mail Name:	Estate of Pete Sauro
Mailing Address:	953 S Madison St
Mailing City,State,Zip:	Tacoma, WA 98409
Legal Organization Name:	Estate of Pete Sauro
Legal Organization Type:	Private
Legal Contact:	Ms Betty Schindele
Legal Address:	953 S Madison St
Legal Address 2:	Not reported
Legal City,State,Zip:	Tacoma, WA 98409
Legal Phone Number:	(253)426-6600
Legal Effective Date:	01/01/1960
Land Organization Name:	Estate of Pete Sauro
Land Organization Type:	Private
Land Contact:	Ms Betty Schindele
Land Address:	953 S Madison St
Land City,State,Zip:	Tacoma, WA 98409
Land Phone Number:	(253)426-6600
Operator Organization Name:	Estate of Pete Sauro
Operator Organization Type:	Private
Operator:	Ms Betty Schindele
Operator Address:	953 S Madison St



Map ID  
Direction  
Distance  
Elevation

MAP FINDINGS

Site

Database(s)

EDR ID Number  
EPA ID Number

**SAUROS CLEANERAMA TACOMA (Continued)**

**1004793451**

Operator Address 2: Not reported  
Operator City,State,Zip: Tacoma, WA 98409  
Operator Phone Number: (253)426-6600  
Operator Effective Date: 01/01/1960  
Site Contact: Estate of Pete Sauro  
Site Contact Address: 953 S Madison  
Contact City,State,Zip: Tacoma, WA 98409  
Site Contact Phone Number: (253)426-6600  
Site Contact Email: jkaspar@farallonconsulting.com  
Gen Status Code: XQG  
Monthly Generation: F  
Batch Generation: F  
One Time Generation: F  
Transport Own Waste: F  
Tranports Other Waste: F  
Recycler Onsite: F  
Transfer Facility: F  
Other Exemption: Not reported  
UW Battery Gen: F  
Used Oil Transporter: F  
Used Oil Transfer Facility: F  
Used Oil Processor: F  
Used Oil Refiner: F  
Used Oil Fuel Marketer Directs Shipments: F  
Used Oil Fuel Marketer Meets Specs: F  
Site Contact Address 2: Not reported

**BW321  
NNW  
1/2-1  
0.837 mi.  
4417 ft.**

**USPS DOWNTOWN TACOMA PARKING LOT  
S 14TH ST & COURT A  
TACOMA, WA 98402**

**WA HSL  
WA CSCSL  
WA ALLSITES**

**S109556287  
N/A**

**Site 2 of 2 in cluster BW**

**Relative:  
Higher**

HSL:  
Name: USPS DOWNTOWN TACOMA PARKING LOT  
Address: Not reported  
City,State,Zip: TACOMA, WA  
edr\_fstat: WA  
edr\_fzip: Not reported  
edr\_fcnty: PIERCE  
edr\_zip: Not reported  
**Facility Type: Hazardous Sites List**  
Facility Status: Awaiting Cleanup  
FSID Number: 99997000  
Rank: 5  
Region: SW  
EDR Link ID: 99997000  
Region Decode: SOUTHWEST REGIONAL OFFICE

**Actual:  
66 ft.**

CSCSL:  
Name: USPS DOWNTOWN TACOMA PARKING LOT  
Address: S 14TH ST & COURT A  
City,State,Zip: TACOMA, WA 98402  
Facility ID: 99997000  
Region: Southwest  
Lat/Long: 47.250709164455 / -122.4371255710  
Clean Up Siteid: 4741



Map ID  
Direction  
Distance  
Elevation

MAP FINDINGS

Site

Database(s)

EDR ID Number  
EPA ID Number

**USPS DOWNTOWN TACOMA PARKING LOT (Continued)**

**S109556287**

Site Status: Awaiting Cleanup  
Contaminant Name: Metals Priority Pollutants  
Alternate Site Names: Not reported  
Site Rank: 5 - Lowest Assessed Risk  
Has Institutional Control: Not reported  
Past VCP: Not reported  
Current VCP: Not reported  
Ground Water: Not reported  
Surface Water: Not reported  
Soil: Confirmed Above Cleanup Levels  
Sediment: Not reported  
Air: Not reported  
Bedrock: Not reported  
Responsible Unit: Southwest

Name: USPS DOWNTOWN TACOMA PARKING LOT  
Address: S 14TH ST & COURT A  
City,State,Zip: TACOMA, WA 98402  
Facility ID: 99997000  
Region: Southwest  
Lat/Long: 47.250709164455 / -122.4371255710  
Clean Up Siteid: 4741  
Site Status: Awaiting Cleanup  
Contaminant Name: Non-Halogenated Solvents  
Alternate Site Names: Not reported  
Site Rank: 5 - Lowest Assessed Risk  
Has Institutional Control: Not reported  
Past VCP: Not reported  
Current VCP: Not reported  
Ground Water: Not reported  
Surface Water: Not reported  
Soil: Confirmed Above Cleanup Levels  
Sediment: Not reported  
Air: Not reported  
Bedrock: Not reported  
Responsible Unit: Southwest

Name: USPS DOWNTOWN TACOMA PARKING LOT  
Address: S 14TH ST & COURT A  
City,State,Zip: TACOMA, WA 98402  
Facility ID: 99997000  
Region: Southwest  
Lat/Long: 47.250709164455 / -122.4371255710  
Clean Up Siteid: 4741  
Site Status: Awaiting Cleanup  
Contaminant Name: Petroleum Products-Unspecified  
Alternate Site Names: Not reported  
Site Rank: 5 - Lowest Assessed Risk  
Has Institutional Control: Not reported  
Past VCP: Not reported  
Current VCP: Not reported  
Ground Water: Not reported  
Surface Water: Not reported  
Soil: Confirmed Above Cleanup Levels  
Sediment: Not reported  
Air: Not reported  
Bedrock: Not reported



Map ID  
Direction  
Distance  
Elevation

MAP FINDINGS

Site

Database(s)

EDR ID Number  
EPA ID Number

**USPS DOWNTOWN TACOMA PARKING LOT (Continued)**

**S109556287**

Responsible Unit: Southwest

Name: USPS DOWNTOWN TACOMA PARKING LOT  
Address: S 14TH ST & COURT A  
City,State,Zip: TACOMA, WA 98402  
Facility ID: 99997000  
Region: Southwest  
Lat/Long: 47.250709164455 / -122.4371255710  
Clean Up Siteid: 4741  
Site Status: Awaiting Cleanup  
Contaminant Name: Polycyclic Aromatic Hydrocarbons  
Alternate Site Names: Not reported  
Site Rank: 5 - Lowest Assessed Risk  
Has Institutional Control: Not reported  
Past VCP: Not reported  
Current VCP: Not reported  
Ground Water: Not reported  
Surface Water: Not reported  
Soil: Confirmed Above Cleanup Levels  
Sediment: Not reported  
Air: Not reported  
Bedrock: Not reported  
Responsible Unit: Southwest

**ALLSITES:**

Name: USPS DOWNTOWN TACOMA PARKING LOT  
Facility Id: 99997000

**322**  
**East**  
**1/2-1**  
**0.847 mi.**  
**4474 ft.**

**BNSF RAILROAD ROW MP 38.5**  
**38.5 MILEPOST**  
**TACOMA, WA 98421**

**WA CSCSL** **S111769681**  
**WA ALLSITES** **N/A**

**Relative:**  
**Lower**  
**Actual:**  
**15 ft.**

CSCSL:

Name: BNSF RAILROAD ROW MP 38.5  
Address: 38.5 MILEPOST  
City,State,Zip: TACOMA, WA 98421  
Facility ID: 16491  
Region: Southwest  
Lat/Long: 47.241861111111 / -122.4065833333  
Clean Up Siteid: 11779  
Site Status: Awaiting Cleanup  
Contaminant Name: Non-Halogenated Solvents  
Alternate Site Names: Not reported  
Site Rank: Not reported  
Has Institutional Control: Not reported  
Past VCP: Not reported  
Current VCP: Not reported  
Ground Water: Suspected  
Surface Water: Suspected  
Soil: Confirmed Above Cleanup Levels  
Sediment: Not reported  
Air: Not reported  
Bedrock: Not reported  
Responsible Unit: Southwest



Map ID  
Direction  
Distance  
Elevation

MAP FINDINGS

Site

Database(s)

EDR ID Number  
EPA ID Number

**BNSF RAILROAD ROW MP 38.5 (Continued)**

**S111769681**

Name: BNSF RAILROAD ROW MP 38.5  
Address: 38.5 MILEPOST  
City,State,Zip: TACOMA, WA 98421  
Facility ID: 16491  
Region: Southwest  
Lat/Long: 47.241861111111 / -122.4065833333  
Clean Up Siteid: 11779  
Site Status: Awaiting Cleanup  
Contaminant Name: Petroleum-Other  
Alternate Site Names: Not reported  
Site Rank: Not reported  
Has Institutional Control: Not reported  
Past VCP: Not reported  
Current VCP: Not reported  
Ground Water: Not reported  
Surface Water: Not reported  
Soil: Confirmed Above Cleanup Levels  
Sediment: Not reported  
Air: Not reported  
Bedrock: Not reported  
Responsible Unit: Southwest

**ALLSITES:**

Name: BNSF RAILROAD ROW MP 38.5  
Facility Id: 16491

**323**  
**North**  
**1/2-1**  
**0.850 mi.**  
**4487 ft.**

**UNION PACIFIC RAILROAD ST PAUL AVE**  
**1228 ST PAUL AVE**  
**TACOMA, WA 98421**

**WA CSCSL S123096460**  
**WA ALLSITES N/A**

**Relative:**  
**Lower**  
**Actual:**  
**11 ft.**

**CSCSL:**  
Name: UNION PACIFIC RAILROAD ST PAUL AVE  
Address: 1228 ST PAUL AVE  
City,State,Zip: TACOMA, WA 98421  
Facility ID: 53785  
Region: Southwest  
Lat/Long: 47.25297 / -122.4245  
Clean Up Siteid: 14661  
Site Status: Cleanup Started  
Contaminant Name: Lead  
Alternate Site Names: Not reported  
Site Rank: Not reported  
Has Institutional Control: Not reported  
Past VCP: Not reported  
Current VCP: Not reported  
Ground Water: Not reported  
Surface Water: Not reported  
Soil: Suspected  
Sediment: Not reported  
Air: Not reported  
Bedrock: Not reported  
Responsible Unit: Southwest

Name: UNION PACIFIC RAILROAD ST PAUL AVE  
Address: 1228 ST PAUL AVE



Map ID  
Direction  
Distance  
Elevation

MAP FINDINGS

Site

Database(s)

EDR ID Number  
EPA ID Number

**UNION PACIFIC RAILROAD ST PAUL AVE (Continued)**

**S123096460**

City,State,Zip: TACOMA, WA 98421  
Facility ID: 53785  
Region: Southwest  
Lat/Long: 47.25297 / -122.4245  
Clean Up Siteid: 14661  
Site Status: Cleanup Started  
Contaminant Name: Non-Halogenated Solvents  
Alternate Site Names: Not reported  
Site Rank: Not reported  
Has Institutional Control: Not reported  
Past VCP: Not reported  
Current VCP: Not reported  
Ground Water: Not reported  
Surface Water: Not reported  
Soil: Suspected  
Sediment: Not reported  
Air: Not reported  
Bedrock: Not reported  
Responsible Unit: Southwest

Name: UNION PACIFIC RAILROAD ST PAUL AVE  
Address: 1228 ST PAUL AVE  
City,State,Zip: TACOMA, WA 98421  
Facility ID: 53785  
Region: Southwest  
Lat/Long: 47.25297 / -122.4245  
Clean Up Siteid: 14661  
Site Status: Cleanup Started  
Contaminant Name: Petroleum-Diesel  
Alternate Site Names: Not reported  
Site Rank: Not reported  
Has Institutional Control: Not reported  
Past VCP: Not reported  
Current VCP: Not reported  
Ground Water: Not reported  
Surface Water: Not reported  
Soil: Suspected  
Sediment: Not reported  
Air: Not reported  
Bedrock: Not reported  
Responsible Unit: Southwest

Name: UNION PACIFIC RAILROAD ST PAUL AVE  
Address: 1228 ST PAUL AVE  
City,State,Zip: TACOMA, WA 98421  
Facility ID: 53785  
Region: Southwest  
Lat/Long: 47.25297 / -122.4245  
Clean Up Siteid: 14661  
Site Status: Cleanup Started  
Contaminant Name: Petroleum-Other  
Alternate Site Names: Not reported  
Site Rank: Not reported  
Has Institutional Control: Not reported  
Past VCP: Not reported  
Current VCP: Not reported  
Ground Water: Not reported



Map ID  
Direction  
Distance  
Elevation

MAP FINDINGS

Site

Database(s)

EDR ID Number  
EPA ID Number

**UNION PACIFIC RAILROAD ST PAUL AVE (Continued)**

**S123096460**

Surface Water: Not reported  
Soil: Suspected  
Sediment: Not reported  
Air: Not reported  
Bedrock: Not reported  
Responsible Unit: Southwest

Name: UNION PACIFIC RAILROAD ST PAUL AVE  
Address: 1228 ST PAUL AVE  
City,State,Zip: TACOMA, WA 98421  
Facility ID: 53785  
Region: Southwest  
Lat/Long: 47.25297 / -122.4245  
Clean Up Siteid: 14661  
Site Status: Cleanup Started  
Contaminant Name: Polycyclic Aromatic Hydrocarbons  
Alternate Site Names: Not reported  
Site Rank: Not reported  
Has Institutional Control: Not reported  
Past VCP: Not reported  
Current VCP: Not reported  
Ground Water: Not reported  
Surface Water: Not reported  
Soil: Suspected  
Sediment: Not reported  
Air: Not reported  
Bedrock: Not reported  
Responsible Unit: Southwest

**ALLSITES:**

Name: UNION PACIFIC RAILROAD ST PAUL AVE  
Facility Id: 53785

**BX324** **SAGER PROPERTY**  
**SW** **620 S 34TH ST**  
**1/2-1** **TACOMA, WA 98418**  
**0.876 mi.**  
**4627 ft.** **Site 1 of 2 in cluster BX**

**WA CSCSL** **S107566007**  
**WA ALLSITES** **N/A**

**Relative:** CSCSL:  
**Higher** Name: SAGER PROPERTY  
**Actual:** Address: 620 S 34TH ST  
**320 ft.** City,State,Zip: TACOMA, WA 98418  
Facility ID: 7627912  
Region: Southwest  
Lat/Long: 47.229299268107 / -122.4404723039  
Clean Up Siteid: 468  
Site Status: Awaiting Cleanup  
Contaminant Name: Petroleum Products-Unspecified  
Alternate Site Names: Not reported  
Site Rank: Not reported  
Has Institutional Control: Not reported  
Past VCP: Not reported  
Current VCP: Not reported  
Ground Water: Suspected  
Surface Water: Not reported  
Soil: Confirmed Above Cleanup Levels



Map ID  
Direction  
Distance  
Elevation

MAP FINDINGS

Site

Database(s)

EDR ID Number  
EPA ID Number

**SAGER PROPERTY (Continued)**

**S107566007**

Sediment: Not reported  
Air: Not reported  
Bedrock: Not reported  
Responsible Unit: Southwest

**ALLSITES:**

Name: SAGER PROPERTY  
Facility Id: 7627912

**BX325** **VERNON ROBERT KEISTER**  
**SW** **3401 S G ST**  
**1/2-1** **TACOMA, WA 98408**  
**0.889 mi.**  
**4696 ft.** **Site 2 of 2 in cluster BX**

**WA CSCSL** **U003355302**  
**WA LUST** **N/A**  
**WA UST**  
**WA ALLSITES**

**Relative:**  
**Higher**  
**Actual:**  
**321 ft.**

**CSCSL:**  
Name: VERN'S TRANSMISSION  
Address: 3401 G ST S  
City,State,Zip: TACOMA, WA 98408  
Facility ID: 76281298  
Region: Southwest  
Lat/Long: 47.22939 / -122.44079  
Clean Up Siteid: 10441  
Site Status: Cleanup Started  
Contaminant Name: Benzene  
Alternate Site Names: VERNON ROBERT KEISTER  
Site Rank: Not reported  
Has Institutional Control: Not reported  
Past VCP: Not reported  
Current VCP: Not reported  
Ground Water: Not reported  
Surface Water: Not reported  
Soil: Below Cleanup Levels  
Sediment: Not reported  
Air: Not reported  
Bedrock: Not reported  
Responsible Unit: Southwest

Name: VERN'S TRANSMISSION  
Address: 3401 G ST S  
City,State,Zip: TACOMA, WA 98408  
Facility ID: 76281298  
Region: Southwest  
Lat/Long: 47.22939 / -122.44079  
Clean Up Siteid: 10441  
Site Status: Cleanup Started  
Contaminant Name: Lead  
Alternate Site Names: VERNON ROBERT KEISTER  
Site Rank: Not reported  
Has Institutional Control: Not reported  
Past VCP: Not reported  
Current VCP: Not reported  
Ground Water: Not reported  
Surface Water: Not reported  
Soil: Below Cleanup Levels  
Sediment: Not reported  
Air: Not reported



Map ID  
Direction  
Distance  
Elevation

MAP FINDINGS

Site

Database(s)

EDR ID Number  
EPA ID Number

**VERNON ROBERT KEISTER (Continued)**

**U003355302**

Bedrock: Not reported  
Responsible Unit: Southwest  
  
Name: VERN'S TRANSMISSION  
Address: 3401 G ST S  
City,State,Zip: TACOMA, WA 98408  
Facility ID: 76281298  
Region: Southwest  
Lat/Long: 47.22939 / -122.44079  
Clean Up Siteid: 10441  
Site Status: Cleanup Started  
Contaminant Name: Metals - Other  
Alternate Site Names: VERNON ROBERT KEISTER  
Site Rank: Not reported  
Has Institutional Control: Not reported  
Past VCP: Not reported  
Current VCP: Not reported  
Ground Water: Not reported  
Surface Water: Not reported  
Soil: Below Cleanup Levels  
Sediment: Not reported  
Air: Not reported  
Bedrock: Not reported  
Responsible Unit: Southwest

Name: VERN'S TRANSMISSION  
Address: 3401 G ST S  
City,State,Zip: TACOMA, WA 98408  
Facility ID: 76281298  
Region: Southwest  
Lat/Long: 47.22939 / -122.44079  
Clean Up Siteid: 10441  
Site Status: Cleanup Started  
Contaminant Name: Other Halogenated Organics  
Alternate Site Names: VERNON ROBERT KEISTER  
Site Rank: Not reported  
Has Institutional Control: Not reported  
Past VCP: Not reported  
Current VCP: Not reported  
Ground Water: Not reported  
Surface Water: Not reported  
Soil: Confirmed Above Cleanup Levels  
Sediment: Not reported  
Air: Not reported  
Bedrock: Not reported  
Responsible Unit: Southwest

Name: VERN'S TRANSMISSION  
Address: 3401 G ST S  
City,State,Zip: TACOMA, WA 98408  
Facility ID: 76281298  
Region: Southwest  
Lat/Long: 47.22939 / -122.44079  
Clean Up Siteid: 10441  
Site Status: Cleanup Started  
Contaminant Name: Other Non-Halogenated Organics  
Alternate Site Names: VERNON ROBERT KEISTER



Map ID  
Direction  
Distance  
Elevation

MAP FINDINGS

Site

Database(s)

EDR ID Number  
EPA ID Number

**VERNON ROBERT KEISTER (Continued)**

**U003355302**

Site Rank: Not reported  
Has Institutional Control: Not reported  
Past VCP: Not reported  
Current VCP: Not reported  
Ground Water: Not reported  
Surface Water: Not reported  
Soil: Below Cleanup Levels  
Sediment: Not reported  
Air: Not reported  
Bedrock: Not reported  
Responsible Unit: Southwest

Name: VERN'S TRANSMISSION  
Address: 3401 G ST S  
City,State,Zip: TACOMA, WA 98408  
Facility ID: 76281298  
Region: Southwest  
Lat/Long: 47.22939 / -122.44079  
Clean Up Siteid: 10441  
Site Status: Cleanup Started  
Contaminant Name: Petroleum-Diesel  
Alternate Site Names: VERNON ROBERT KEISTER  
Site Rank: Not reported  
Has Institutional Control: Not reported  
Past VCP: Not reported  
Current VCP: Not reported  
Ground Water: Not reported  
Surface Water: Not reported  
Soil: Below Cleanup Levels  
Sediment: Not reported  
Air: Not reported  
Bedrock: Not reported  
Responsible Unit: Southwest

Name: VERN'S TRANSMISSION  
Address: 3401 G ST S  
City,State,Zip: TACOMA, WA 98408  
Facility ID: 76281298  
Region: Southwest  
Lat/Long: 47.22939 / -122.44079  
Clean Up Siteid: 10441  
Site Status: Cleanup Started  
Contaminant Name: Petroleum-Gasoline  
Alternate Site Names: VERNON ROBERT KEISTER  
Site Rank: Not reported  
Has Institutional Control: Not reported  
Past VCP: Not reported  
Current VCP: Not reported  
Ground Water: Not reported  
Surface Water: Not reported  
Soil: Below Cleanup Levels  
Sediment: Not reported  
Air: Not reported  
Bedrock: Not reported  
Responsible Unit: Southwest

Name: VERN'S TRANSMISSION



Map ID  
Direction  
Distance  
Elevation

MAP FINDINGS

Site

Database(s)

EDR ID Number  
EPA ID Number

**VERNON ROBERT KEISTER (Continued)**

**U003355302**

Address: 3401 G ST S  
City,State,Zip: TACOMA, WA 98408  
Facility ID: 76281298  
Region: Southwest  
Lat/Long: 47.22939 / -122.44079  
Clean Up Siteid: 10441  
Site Status: Cleanup Started  
Contaminant Name: Petroleum-Other  
Alternate Site Names: VERNON ROBERT KEISTER  
Site Rank: Not reported  
Has Institutional Control: Not reported  
Past VCP: Not reported  
Current VCP: Not reported  
Ground Water: Not reported  
Surface Water: Not reported  
Soil: Confirmed Above Cleanup Levels  
Sediment: Not reported  
Air: Not reported  
Bedrock: Not reported  
Responsible Unit: Southwest

Name: VERN'S TRANSMISSION  
Address: 3401 G ST S  
City,State,Zip: TACOMA, WA 98408  
Facility ID: 76281298  
Region: Southwest  
Lat/Long: 47.22939 / -122.44079  
Clean Up Siteid: 10441  
Site Status: Cleanup Started  
Contaminant Name: Polychlorinated biPhenyls (PCB)  
Alternate Site Names: VERNON ROBERT KEISTER  
Site Rank: Not reported  
Has Institutional Control: Not reported  
Past VCP: Not reported  
Current VCP: Not reported  
Ground Water: Not reported  
Surface Water: Not reported  
Soil: Below Cleanup Levels  
Sediment: Not reported  
Air: Not reported  
Bedrock: Not reported  
Responsible Unit: Southwest

**LUST:**

Name: VERN'S TRANSMISSION  
Address: 3401 G ST S  
City,State,Zip: TACOMA, WA 98408  
Facility ID: 76281298  
Lust Status Type: LUST - Cleanup Started  
Cleanup Site ID: 10441  
Cleanup Unit Type: Upland  
Process Type: Independent Action  
Cleanup Unit Name: VERNON ROBERT KEISTER  
Response Section: Southwest  
Release Date: 12/07/1995  
Lust Date: 03/07/2013  
Region: Southwest



Map ID  
Direction  
Distance  
Elevation

MAP FINDINGS

Site

Database(s)

EDR ID Number  
EPA ID Number

**VERNON ROBERT KEISTER (Continued)**

**U003355302**

Lust ID: 4021  
UST ID: 720  
Contaminant Name: Other Halogenated Organics  
Ground Water: Not reported  
Surface Water: Not reported  
Soil: Confirmed Above Cleanup Levels  
Sediment: Not reported  
Air: Not reported  
Bedrock: Not reported  
Lat/Long: 47.22939 / -122.44079

Name: VERN'S TRANSMISSION  
Address: 3401 G ST S  
City,State,Zip: TACOMA, WA 98408  
Facility ID: 76281298  
Lust Status Type: LUST - Cleanup Started  
Cleanup Site ID: 10441  
Cleanup Unit Type: Upland  
Process Type: Independent Action  
Cleanup Unit Name: VERNON ROBERT KEISTER  
Response Section: Southwest  
Release Date: 12/07/1995  
Lust Date: 03/07/2013  
Region: Southwest  
Lust ID: 4021  
UST ID: 720  
Contaminant Name: Petroleum-Other  
Ground Water: Not reported  
Surface Water: Not reported  
Soil: Confirmed Above Cleanup Levels  
Sediment: Not reported  
Air: Not reported  
Bedrock: Not reported  
Lat/Long: 47.22939 / -122.44079

Name: VERN'S TRANSMISSION  
Address: 3401 G ST S  
City,State,Zip: TACOMA, WA 98408  
Facility ID: 76281298  
Lust Status Type: LUST - Cleanup Started  
Cleanup Site ID: 10441  
Cleanup Unit Type: Upland  
Process Type: Independent Action  
Cleanup Unit Name: VERNON ROBERT KEISTER  
Response Section: Southwest  
Release Date: 12/07/1995  
Lust Date: 03/07/2013  
Region: Southwest  
Lust ID: 4021  
UST ID: 720  
Contaminant Name: Polychlorinated biPhenyls (PCB)  
Ground Water: Not reported  
Surface Water: Not reported  
Soil: Below Cleanup Levels  
Sediment: Not reported  
Air: Not reported  
Bedrock: Not reported



Map ID  
Direction  
Distance  
Elevation

MAP FINDINGS

Site

Database(s)

EDR ID Number  
EPA ID Number

**VERNON ROBERT KEISTER (Continued)**

**U003355302**

Lat/Long: 47.22939 / -122.44079

Name: VERN'S TRANSMISSION  
Address: 3401 G ST S  
City,State,Zip: TACOMA, WA 98408  
Facility ID: 76281298  
Lust Status Type: LUST - Cleanup Started  
Cleanup Site ID: 10441  
Cleanup Unit Type: Upland  
Process Type: Independent Action  
Cleanup Unit Name: VERNON ROBERT KEISTER  
Response Section: Southwest  
Release Date: 12/07/1995  
Lust Date: 03/07/2013  
Region: Southwest  
Lust ID: 4021  
UST ID: 720  
Contaminant Name: Other Non-Halogenated Organics  
Ground Water: Not reported  
Surface Water: Not reported  
Soil: Below Cleanup Levels  
Sediment: Not reported  
Air: Not reported  
Bedrock: Not reported  
Lat/Long: 47.22939 / -122.44079

Name: VERN'S TRANSMISSION  
Address: 3401 G ST S  
City,State,Zip: TACOMA, WA 98408  
Facility ID: 76281298  
Lust Status Type: LUST - Cleanup Started  
Cleanup Site ID: 10441  
Cleanup Unit Type: Upland  
Process Type: Independent Action  
Cleanup Unit Name: VERNON ROBERT KEISTER  
Response Section: Southwest  
Release Date: 12/07/1995  
Lust Date: 03/07/2013  
Region: Southwest  
Lust ID: 4021  
UST ID: 720  
Contaminant Name: Petroleum-Diesel  
Ground Water: Not reported  
Surface Water: Not reported  
Soil: Below Cleanup Levels  
Sediment: Not reported  
Air: Not reported  
Bedrock: Not reported  
Lat/Long: 47.22939 / -122.44079

Name: VERN'S TRANSMISSION  
Address: 3401 G ST S  
City,State,Zip: TACOMA, WA 98408  
Facility ID: 76281298  
Lust Status Type: LUST - Cleanup Started  
Cleanup Site ID: 10441  
Cleanup Unit Type: Upland



Map ID  
Direction  
Distance  
Elevation

MAP FINDINGS

Site

Database(s)

EDR ID Number  
EPA ID Number

**VERNON ROBERT KEISTER (Continued)**

**U003355302**

Process Type: Independent Action  
Cleanup Unit Name: VERNON ROBERT KEISTER  
Response Section: Southwest  
Release Date: 12/07/1995  
Lust Date: 03/07/2013  
Region: Southwest  
Lust ID: 4021  
UST ID: 720  
Contaminant Name: Lead  
Ground Water: Not reported  
Surface Water: Not reported  
Soil: Below Cleanup Levels  
Sediment: Not reported  
Air: Not reported  
Bedrock: Not reported  
Lat/Long: 47.22939 / -122.44079

Name: VERN'S TRANSMISSION  
Address: 3401 G ST S  
City,State,Zip: TACOMA, WA 98408  
Facility ID: 76281298  
Lust Status Type: LUST - Cleanup Started  
Cleanup Site ID: 10441  
Cleanup Unit Type: Upland  
Process Type: Independent Action  
Cleanup Unit Name: VERNON ROBERT KEISTER  
Response Section: Southwest  
Release Date: 12/07/1995  
Lust Date: 03/07/2013  
Region: Southwest  
Lust ID: 4021  
UST ID: 720  
Contaminant Name: Benzene  
Ground Water: Not reported  
Surface Water: Not reported  
Soil: Below Cleanup Levels  
Sediment: Not reported  
Air: Not reported  
Bedrock: Not reported  
Lat/Long: 47.22939 / -122.44079

Name: VERN'S TRANSMISSION  
Address: 3401 G ST S  
City,State,Zip: TACOMA, WA 98408  
Facility ID: 76281298  
Lust Status Type: LUST - Cleanup Started  
Cleanup Site ID: 10441  
Cleanup Unit Type: Upland  
Process Type: Independent Action  
Cleanup Unit Name: VERNON ROBERT KEISTER  
Response Section: Southwest  
Release Date: 12/07/1995  
Lust Date: 03/07/2013  
Region: Southwest  
Lust ID: 4021  
UST ID: 720  
Contaminant Name: Metals - Other



Map ID  
Direction  
Distance  
Elevation

MAP FINDINGS

Site

Database(s)

EDR ID Number  
EPA ID Number

**VERNON ROBERT KEISTER (Continued)**

**U003355302**

Ground Water: Not reported  
Surface Water: Not reported  
Soil: Below Cleanup Levels  
Sediment: Not reported  
Air: Not reported  
Bedrock: Not reported  
Lat/Long: 47.22939 / -122.44079

Name: VERN'S TRANSMISSION  
Address: 3401 G ST S  
City,State,Zip: TACOMA, WA 98408  
Facility ID: 76281298  
Lust Status Type: LUST - Cleanup Started  
Cleanup Site ID: 10441  
Cleanup Unit Type: Upland  
Process Type: Independent Action  
Cleanup Unit Name: VERNON ROBERT KEISTER  
Response Section: Southwest  
Release Date: 12/07/1995  
Lust Date: 03/07/2013  
Region: Southwest  
Lust ID: 4021  
UST ID: 720  
Contaminant Name: Petroleum-Gasoline  
Ground Water: Not reported  
Surface Water: Not reported  
Soil: Below Cleanup Levels  
Sediment: Not reported  
Air: Not reported  
Bedrock: Not reported  
Lat/Long: 47.22939 / -122.44079

**UST:**

Name: VERNON ROBERT KEISTER  
Address: 3401 S G ST  
City: TACOMA  
Zip: 98408  
Facility ID: 76281298  
Site Id: 720  
UBI: Not reported  
Phone Number: Not reported  
Decimal Latitude: 47.22939  
Decimal Longitude: -122.44079

Tank Name: 1-OIL  
Tag Number: Not reported  
Tank Status: Removed  
Tank Status Date: 08/06/1996  
Tank Install Date: 12/31/1964  
Tank Closure Date: Not reported  
Capacity Range: Not reported  
Tank Permit Expiration Date: Not reported  
Tank Upgrade Date: Not reported  
Tank Spill Prevention: Not reported  
Tank Overfill Prevention: Not reported  
Tank Material: Not reported  
Tank Construction: Not reported



Map ID  
Direction  
Distance  
Elevation

MAP FINDINGS

Site

Database(s)

EDR ID Number  
EPA ID Number

**VERNON ROBERT KEISTER (Continued)**

**U003355302**

Tank Tightness Test: Not reported  
Tank Corrosion Protection: Not reported  
Tank Manifold: Not reported  
Tank Release Detection: Not reported  
Tank SFC Type: Not reported  
Pipe Material: Not reported  
Pipe Construction: Not reported  
Pipe Primary Release Detection: Not reported  
Pipe Second Release Detection: Not reported  
Pipe Corrosion Protection: Not reported  
Pipe Pumping System: Not reported  
Responsible Unit: Southwest  
Dispenser/Pump SFC Type: Not reported

Name: VERNON ROBERT KEISTER  
Address: 3401 S G ST  
City: TACOMA  
Zip: 98408

Tank Name: 2-GAS  
Tag Number: Not reported  
Tank Status: Closed in Place  
Tank Status Date: 08/06/1996  
Tank Install Date: 12/31/1964  
Tank Closure Date: Not reported  
Capacity Range: 111 TO 1,100 Gallons  
Tank Permit Expiration Date: Not reported  
Tank Upgrade Date: Not reported  
Tank Spill Prevention: Not reported  
Tank Overfill Prevention: Not reported  
Tank Material: Not reported  
Tank Construction: Secondary Containment  
Tank Tightness Test: Not reported  
Tank Corrosion Protection: Not reported  
Tank Manifold: Not reported  
Tank Release Detection: Not reported  
Tank SFC Type: Not reported  
Pipe Material: Not reported  
Pipe Construction: Not reported  
Pipe Primary Release Detection: Not reported  
Pipe Second Release Detection: Not reported  
Pipe Corrosion Protection: Not reported  
Pipe Pumping System: Not reported  
Responsible Unit: Southwest  
Dispenser/Pump SFC Type: Not reported

Name: VERNON ROBERT KEISTER  
Address: 3401 S G ST  
City: TACOMA  
Zip: 98408

Tank Name: 3-GAS  
Tag Number: Not reported  
Tank Status: Closed in Place  
Tank Status Date: 08/06/1996  
Tank Install Date: 12/31/1964  
Tank Closure Date: Not reported



Map ID  
Direction  
Distance  
Elevation

MAP FINDINGS

Site

Database(s)

EDR ID Number  
EPA ID Number

**VERNON ROBERT KEISTER (Continued)**

**U003355302**

Capacity Range: 111 TO 1,100 Gallons  
Tank Permit Expiration Date: Not reported  
Tank Upgrade Date: Not reported  
Tank Spill Prevention: Not reported  
Tank Overfill Prevention: Not reported  
Tank Material: Not reported  
Tank Construction: Secondary Containment  
Tank Tightness Test: Not reported  
Tank Corrosion Protection: Not reported  
Tank Manifold: Not reported  
Tank Release Detection: Not reported  
Tank SFC Type: Not reported  
Pipe Material: Not reported  
Pipe Construction: Not reported  
Pipe Primary Release Detection: Not reported  
Pipe Second Release Detection: Not reported  
Pipe Corrosion Protection: Not reported  
Pipe Pumping System: Not reported  
Responsible Unit: Southwest  
Dispencer/Pump SFC Type: Not reported

Name: VERNON ROBERT KEISTER  
Address: 3401 S G ST  
City: TACOMA  
Zip: 98408

Tank Name: 4  
Tag Number: Not reported  
Tank Status: Removed  
Tank Status Date: 08/06/1996  
Tank Install Date: 01/01/1900  
Tank Closure Date: Not reported  
Capacity Range: Not reported  
Tank Permit Expiration Date: Not reported  
Tank Upgrade Date: Not reported  
Tank Spill Prevention: Not reported  
Tank Overfill Prevention: Not reported  
Tank Material: Not reported  
Tank Construction: Not reported  
Tank Tightness Test: Not reported  
Tank Corrosion Protection: Not reported  
Tank Manifold: Not reported  
Tank Release Detection: Not reported  
Tank SFC Type: Not reported  
Pipe Material: Not reported  
Pipe Construction: Not reported  
Pipe Primary Release Detection: Not reported  
Pipe Second Release Detection: Not reported  
Pipe Corrosion Protection: Not reported  
Pipe Pumping System: Not reported  
Responsible Unit: Southwest  
Dispencer/Pump SFC Type: Not reported

Name: VERNON ROBERT KEISTER  
Address: 3401 S G ST  
City: TACOMA  
Zip: 98408



Map ID  
Direction  
Distance  
Elevation

MAP FINDINGS

Site

Database(s)

EDR ID Number  
EPA ID Number

**VERNON ROBERT KEISTER (Continued)**

**U003355302**

Tank Name: 5  
Tag Number: Not reported  
Tank Status: Removed  
Tank Status Date: 08/06/1996  
Tank Install Date: 01/01/1900  
Tank Closure Date: Not reported  
Capacity Range: Not reported  
Tank Permit Expiration Date: Not reported  
Tank Upgrade Date: Not reported  
Tank Spill Prevention: Not reported  
Tank Overfill Prevention: Not reported  
Tank Material: Not reported  
Tank Construction: Not reported  
Tank Tightness Test: Not reported  
Tank Corrosion Protection: Not reported  
Tank Manifold: Not reported  
Tank Release Detection: Not reported  
Tank SFC Type: Not reported  
Pipe Material: Not reported  
Pipe Construction: Not reported  
Pipe Primary Release Detection: Not reported  
Pipe Second Release Detection: Not reported  
Pipe Corrosion Protection: Not reported  
Pipe Pumping System: Not reported  
Responsible Unit: Southwest  
Dispenser/Pump SFC Type: Not reported

**ALLSITES:**

Name: VERNON ROBERT KEISTER  
Facility Id: 76281298

**326  
NW  
1/2-1  
0.902 mi.  
4760 ft.**

**VILLAGIO II APARTMENTS  
1328 MARKET ST  
TACOMA, WA 98402**

**WA CSCSL 1011266438  
WA ALLSITES N/A  
FINDS**

**Relative:  
Higher**

**Actual:  
154 ft.**

CSCSL:  
Name: VILLAGIO II APARTMENTS  
Address: 1328 SOUTH MARKET ST  
City,State,Zip: TACOMA, WA 98402  
Facility ID: 5317009  
Region: Southwest  
Lat/Long: 47.25013 / -122.44106  
Clean Up Siteid: 2017  
Site Status: Cleanup Started  
Contaminant Name: Benzene  
Alternate Site Names: VILLAGGIO II APARTMENTS  
Site Rank: Not reported  
Has Institutional Control: Not reported  
Past VCP: True  
Current VCP: Not reported  
Ground Water: Not reported  
Surface Water: Not reported  
Soil: Confirmed Above Cleanup Levels  
Sediment: Not reported  
Air: Not reported



Map ID  
Direction  
Distance  
Elevation

MAP FINDINGS

Site

Database(s)

EDR ID Number  
EPA ID Number

**VILLAGIO II APARTMENTS (Continued)**

**1011266438**

Bedrock: Not reported  
Responsible Unit: Southwest  
  
Name: VILLAGIO II APARTMENTS  
Address: 1328 SOUTH MARKET ST  
City,State,Zip: TACOMA, WA 98402  
Facility ID: 5317009  
Region: Southwest  
Lat/Long: 47.25013 / -122.44106  
Clean Up Siteid: 2017  
Site Status: Cleanup Started  
Contaminant Name: Non-Halogenated Solvents  
Alternate Site Names: VILLAGGIO II APARTMENTS  
Site Rank: Not reported  
Has Institutional Control: Not reported  
Past VCP: True  
Current VCP: Not reported  
Ground Water: Not reported  
Surface Water: Not reported  
Soil: Remediated  
Sediment: Not reported  
Air: Not reported  
Bedrock: Not reported  
Responsible Unit: Southwest

Name: VILLAGIO II APARTMENTS  
Address: 1328 SOUTH MARKET ST  
City,State,Zip: TACOMA, WA 98402  
Facility ID: 5317009  
Region: Southwest  
Lat/Long: 47.25013 / -122.44106  
Clean Up Siteid: 2017  
Site Status: Cleanup Started  
Contaminant Name: Petroleum Products-Unspecified  
Alternate Site Names: VILLAGGIO II APARTMENTS  
Site Rank: Not reported  
Has Institutional Control: Not reported  
Past VCP: True  
Current VCP: Not reported  
Ground Water: Not reported  
Surface Water: Not reported  
Soil: Remediated  
Sediment: Not reported  
Air: Not reported  
Bedrock: Not reported  
Responsible Unit: Southwest

Name: VILLAGIO II APARTMENTS  
Address: 1328 SOUTH MARKET ST  
City,State,Zip: TACOMA, WA 98402  
Facility ID: 5317009  
Region: Southwest  
Lat/Long: 47.25013 / -122.44106  
Clean Up Siteid: 2017  
Site Status: Cleanup Started  
Contaminant Name: Petroleum-Gasoline  
Alternate Site Names: VILLAGGIO II APARTMENTS



Map ID  
Direction  
Distance  
Elevation

MAP FINDINGS

Site

Database(s)

EDR ID Number  
EPA ID Number

**VILLAGIO II APARTMENTS (Continued)**

**1011266438**

Site Rank: Not reported  
Has Institutional Control: Not reported  
Past VCP: True  
Current VCP: Not reported  
Ground Water: Not reported  
Surface Water: Not reported  
Soil: Confirmed Above Cleanup Levels  
Sediment: Not reported  
Air: Not reported  
Bedrock: Not reported  
Responsible Unit: Southwest

Name: VILLAGIO II APARTMENTS  
Address: 1328 SOUTH MARKET ST  
City,State,Zip: TACOMA, WA 98402  
Facility ID: 5317009  
Region: Southwest  
Lat/Long: 47.25013 / -122.44106  
Clean Up Siteid: 2017  
Site Status: Cleanup Started  
Contaminant Name: Petroleum-Other  
Alternate Site Names: VILLAGGIO II APARTMENTS  
Site Rank: Not reported  
Has Institutional Control: Not reported  
Past VCP: True  
Current VCP: Not reported  
Ground Water: Suspected  
Surface Water: Not reported  
Soil: Not reported  
Sediment: Not reported  
Air: Not reported  
Bedrock: Not reported  
Responsible Unit: Southwest

Name: VILLAGIO II APARTMENTS  
Address: 1328 SOUTH MARKET ST  
City,State,Zip: TACOMA, WA 98402  
Facility ID: 5317009  
Region: Southwest  
Lat/Long: 47.25013 / -122.44106  
Clean Up Siteid: 2017  
Site Status: Cleanup Started  
Contaminant Name: Polycyclic Aromatic Hydrocarbons  
Alternate Site Names: VILLAGGIO II APARTMENTS  
Site Rank: Not reported  
Has Institutional Control: Not reported  
Past VCP: True  
Current VCP: Not reported  
Ground Water: Not reported  
Surface Water: Not reported  
Soil: Remediated  
Sediment: Not reported  
Air: Not reported  
Bedrock: Not reported  
Responsible Unit: Southwest



Map ID  
Direction  
Distance  
Elevation

MAP FINDINGS

Site

Database(s)

EDR ID Number  
EPA ID Number

**VILLAGIO II APARTMENTS (Continued)**

**1011266438**

**ALLSITES:**

Name: VILLAGIO II APARTMENTS  
Facility Id: 5317009

**FINDS:**

Registry ID: 110036138863

Click Here:

**Environmental Interest/Information System:**

Washington Facility / Site Identification System (WA-FSIS) provides a means to query and display data maintained by the Washington Department of Ecology. This system contains key information for each facility/site that is currently, or has been, of interest to the Air Quality, Dam Safety, Hazardous Waste, Toxics Cleanup, and Water Quality Programs.

[Click this hyperlink](#) while viewing on your computer to access additional FINDS: detail in the EDR Site Report.

**327**  
**West**  
**1/2-1**  
**0.921 mi.**  
**4864 ft.**

**CRITTENDON PROPERTY**  
**2155 MARTIN LUTHER KING JR WAY**  
**TACOMA, WA 98405**

**WA CSCSL** **U004069125**  
**WA LUST** **N/A**  
**WA UST**  
**WA ALLSITES**

**Relative:**  
**Higher**  
**Actual:**  
**360 ft.**

**CSCSL:**

Name: CRITTENDON PROPERTY  
Address: 2155 MARTIN LUTHER KING JR WAY  
City,State,Zip: TACOMA, WA 98405  
Facility ID: 4588908  
Region: Southwest  
Lat/Long: 47.240663024410 / -122.4498530599  
Clean Up Siteid: 5344  
Site Status: Cleanup Started  
Contaminant Name: Non-Halogenated Solvents  
Alternate Site Names: FORMER IVORY'S AUTO REBUILD  
Site Rank: Not reported  
Has Institutional Control: Not reported  
Past VCP: True  
Current VCP: True  
Ground Water: Suspected  
Surface Water: Not reported  
Soil: Confirmed Above Cleanup Levels  
Sediment: Not reported  
Air: Not reported  
Bedrock: Not reported  
Responsible Unit: Southwest

Name: CRITTENDON PROPERTY  
Address: 2155 MARTIN LUTHER KING JR WAY  
City,State,Zip: TACOMA, WA 98405  
Facility ID: 4588908  
Region: Southwest  
Lat/Long: 47.240663024410 / -122.4498530599  
Clean Up Siteid: 5344  
Site Status: Cleanup Started  
Contaminant Name: Petroleum Products-Unspecified



Map ID  
Direction  
Distance  
Elevation

MAP FINDINGS

Site

Database(s)

EDR ID Number  
EPA ID Number

**CRITTENDON PROPERTY (Continued)**

**U004069125**

Alternate Site Names: FORMER IVORY'S AUTO REBUILD  
Site Rank: Not reported  
Has Institutional Control: Not reported  
Past VCP: True  
Current VCP: True  
Ground Water: Suspected  
Surface Water: Not reported  
Soil: Not reported  
Sediment: Not reported  
Air: Not reported  
Bedrock: Not reported  
Responsible Unit: Southwest

Name: CRITTENDON PROPERTY  
Address: 2155 MARTIN LUTHER KING JR WAY  
City,State,Zip: TACOMA, WA 98405  
Facility ID: 4588908  
Region: Southwest  
Lat/Long: 47.240663024410 / -122.4498530599  
Clean Up Siteid: 5344  
Site Status: Cleanup Started  
Contaminant Name: Petroleum-Other  
Alternate Site Names: FORMER IVORY'S AUTO REBUILD  
Site Rank: Not reported  
Has Institutional Control: Not reported  
Past VCP: True  
Current VCP: True  
Ground Water: Not reported  
Surface Water: Not reported  
Soil: Confirmed Above Cleanup Levels  
Sediment: Not reported  
Air: Not reported  
Bedrock: Not reported  
Responsible Unit: Southwest

**LUST:**

Name: CRITTENDON PROPERTY  
Address: 2155 MARTIN LUTHER KING JR WAY  
City,State,Zip: TACOMA, WA 98405  
Facility ID: 4588908  
Lust Status Type: LUST - Cleanup Started  
Cleanup Site ID: 5344  
Cleanup Unit Type: Upland  
Process Type: Voluntary Cleanup Program  
Cleanup Unit Name: FORMER IVORY'S AUTO REBUILD  
Response Section: Southwest  
Release Date: 01/22/2007  
Lust Date: 03/09/2009  
Region: Southwest  
Lust ID: 6251  
UST ID: 619320  
Contaminant Name: Non-Halogenated Solvents  
Ground Water: Suspected  
Surface Water: Not reported  
Soil: Confirmed Above Cleanup Levels  
Sediment: Not reported  
Air: Not reported



Map ID  
Direction  
Distance  
Elevation

MAP FINDINGS

Site

Database(s)

EDR ID Number  
EPA ID Number

**CRITTENDON PROPERTY (Continued)**

**U004069125**

Bedrock: Not reported  
Lat/Long: 47.2406630 / -122.44985  
  
Name: CRITTENDON PROPERTY  
Address: 2155 MARTIN LUTHER KING JR WAY  
City,State,Zip: TACOMA, WA 98405  
Facility ID: 4588908  
Lust Status Type: LUST - Cleanup Started  
Cleanup Site ID: 5344  
Cleanup Unit Type: Upland  
Process Type: Voluntary Cleanup Program  
Cleanup Unit Name: FORMER IVORY'S AUTO REBUILD  
Response Section: Southwest  
Release Date: 01/22/2007  
Lust Date: 03/09/2009  
Region: Southwest  
Lust ID: 6251  
UST ID: 619320  
Contaminant Name: Petroleum Products-Unspecified  
Ground Water: Suspected  
Surface Water: Not reported  
Soil: Not reported  
Sediment: Not reported  
Air: Not reported  
Bedrock: Not reported  
Lat/Long: 47.2406630 / -122.44985

Name: CRITTENDON PROPERTY  
Address: 2155 MARTIN LUTHER KING JR WAY  
City,State,Zip: TACOMA, WA 98405  
Facility ID: 4588908  
Lust Status Type: LUST - Cleanup Started  
Cleanup Site ID: 5344  
Cleanup Unit Type: Upland  
Process Type: Voluntary Cleanup Program  
Cleanup Unit Name: FORMER IVORY'S AUTO REBUILD  
Response Section: Southwest  
Release Date: 01/22/2007  
Lust Date: 03/09/2009  
Region: Southwest  
Lust ID: 6251  
UST ID: 619320  
Contaminant Name: Petroleum-Other  
Ground Water: Not reported  
Surface Water: Not reported  
Soil: Confirmed Above Cleanup Levels  
Sediment: Not reported  
Air: Not reported  
Bedrock: Not reported  
Lat/Long: 47.2406630 / -122.44985

**UST:**

Name: CRITTENDON PROPERTY  
Address: 2155 MARTIN LUTHER KING JR WAY  
City: TACOMA  
Zip: 98405  
Facility ID: 4588908



Map ID  
Direction  
Distance  
Elevation

MAP FINDINGS

Site

Database(s)

EDR ID Number  
EPA ID Number

**CRITTENDON PROPERTY (Continued)**

**U004069125**

Site Id: 619320  
UBI: Not reported  
Phone Number: Not reported  
Decimal Latitude: 47.2406630244104  
Decimal Longitude: -122.449853059908  
  
Tank Name: 1  
Tag Number: Not reported  
Tank Status: Removed  
Tank Status Date: 06/03/2009  
Tank Install Date: 01/01/1964  
Tank Closure Date: Not reported  
Capacity Range: 1,101 to 2,000 Gallons  
Tank Permit Expiration Date: Not reported  
Tank Upgrade Date: Not reported  
Tank Spill Prevention: Not reported  
Tank Overfill Prevention: Not reported  
Tank Material: Not reported  
Tank Construction: Not reported  
Tank Tightness Test: Not reported  
Tank Corrosion Protection: Not reported  
Tank Manifold: Not reported  
Tank Release Detection: Not reported  
Tank SFC Type: Not reported  
Pipe Material: Not reported  
Pipe Construction: Not reported  
Pipe Primary Release Detection: Not reported  
Pipe Second Release Detection: Not reported  
Pipe Corrosion Protection: Not reported  
Pipe Pumping System: Not reported  
Responsible Unit: Southwest  
Dispencer/Pump SFC Type: Not reported

**ALLSITES:**

Name: CRITTENDON PROPERTY  
Facility Id: 4588908

328  
WSW  
1/2-1  
0.948 mi.  
5008 ft.

Relative:  
Higher

Actual:  
250 ft.

**SUPERIOR LINEN SERVICE  
1012 CENTER ST  
TACOMA, WA 98409**

WA HSL 1000215855  
WA CSCSL WAD027539865  
WA LUST  
WA UST  
WA ALLSITES  
RCRA NonGen / NLR  
FINDS  
ECHO  
WA DRYCLEANERS  
WA MANIFEST

**HSL:**

Name: COMMERCIAL LORY UNIFORM RENT  
Address: Not reported  
City,State,Zip: TACOMA, WA  
edr\_fstat: WA  
edr\_fzip: Not reported  
edr\_fcnty: PIERCE  
edr\_zip: Not reported  
**Facility Type: Hazardous Sites List**



Map ID  
Direction  
Distance  
Elevation

MAP FINDINGS

Site

Database(s)

EDR ID Number  
EPA ID Number

**SUPERIOR LINEN SERVICE (Continued)**

**1000215855**

Facility Status: Cleanup Started  
FSID Number: 5937369  
Rank: 3  
Region: SW  
EDR Link ID: 5937369  
Region Decode: SOUTHWEST REGIONAL OFFICE

**CSCSL:**

Name: COMMERCIAL LORY UNIFORM RENT  
Address: 1012 CENTER ST  
City,State,Zip: TACOMA, WA 98409  
Facility ID: 5937369  
Region: Southwest  
Lat/Long: 47.233326278797 / -122.4473454233  
Clean Up Siteid: 5383  
Site Status: Cleanup Started  
Contaminant Name: Halogenated Organics  
Alternate Site Names: SUPERIOR LINEN SERVICE COMPANY  
Site Rank: 3 - Moderate Risk  
Has Institutional Control: Not reported  
Past VCP: Not reported  
Current VCP: Not reported  
Ground Water: Confirmed Above Cleanup Levels  
Surface Water: Not reported  
Soil: Suspected  
Sediment: Not reported  
Air: Not reported  
Bedrock: Not reported  
Responsible Unit: Southwest

Name: COMMERCIAL LORY UNIFORM RENT  
Address: 1012 CENTER ST  
City,State,Zip: TACOMA, WA 98409  
Facility ID: 5937369  
Region: Southwest  
Lat/Long: 47.233326278797 / -122.4473454233  
Clean Up Siteid: 5383  
Site Status: Cleanup Started  
Contaminant Name: Petroleum-Other  
Alternate Site Names: SUPERIOR LINEN SERVICE COMPANY  
Site Rank: 3 - Moderate Risk  
Has Institutional Control: Not reported  
Past VCP: Not reported  
Current VCP: Not reported  
Ground Water: Confirmed Above Cleanup Levels  
Surface Water: Not reported  
Soil: Confirmed Above Cleanup Levels  
Sediment: Not reported  
Air: Not reported  
Bedrock: Not reported  
Responsible Unit: Southwest

**LUST:**

Name: COMMERCIAL LORY UNIFORM RENT  
Address: 1012 CENTER ST  
City,State,Zip: TACOMA, WA 98409



Map ID  
Direction  
Distance  
Elevation

MAP FINDINGS

Site

Database(s)

EDR ID Number  
EPA ID Number

**SUPERIOR LINEN SERVICE (Continued)**

**1000215855**

Facility ID: 5937369  
Lust Status Type: LUST - Cleanup Started  
Cleanup Site ID: 5383  
Cleanup Unit Type: Upland  
Process Type: Independent Action  
Cleanup Unit Name: SUPERIOR LINEN SERVICE COMPANY  
Response Section: Southwest  
Release Date: 05/22/1989  
Lust Date: 05/22/1989  
Region: Southwest  
Lust ID: 109  
UST ID: 5906  
Contaminant Name: Petroleum-Other  
Ground Water: Confirmed Above Cleanup Levels  
Surface Water: Not reported  
Soil: Confirmed Above Cleanup Levels  
Sediment: Not reported  
Air: Not reported  
Bedrock: Not reported  
Lat/Long: 47.2333262 / -122.44734

Name: COMMERCIAL LORY UNIFORM RENT  
Address: 1012 CENTER ST  
City,State,Zip: TACOMA, WA 98409  
Facility ID: 5937369  
Lust Status Type: LUST - Cleanup Started  
Cleanup Site ID: 5383  
Cleanup Unit Type: Upland  
Process Type: Independent Action  
Cleanup Unit Name: SUPERIOR LINEN SERVICE COMPANY  
Response Section: Southwest  
Release Date: 05/22/1989  
Lust Date: 05/22/1989  
Region: Southwest  
Lust ID: 109  
UST ID: 5906  
Contaminant Name: Halogenated Organics  
Ground Water: Confirmed Above Cleanup Levels  
Surface Water: Not reported  
Soil: Suspected  
Sediment: Not reported  
Air: Not reported  
Bedrock: Not reported  
Lat/Long: 47.2333262 / -122.44734

**UST:**

Name: SUPERIOR LINEN SERVICE COMPANY  
Address: 1012 CENTER ST  
City: TACOMA  
Zip: 98409  
Facility ID: 5937369  
Site Id: 5906  
UBI: Not reported  
Phone Number: Not reported  
Decimal Latitude: 47.2333262787978  
Decimal Longitude: -122.447345423368



Map ID  
Direction  
Distance  
Elevation

MAP FINDINGS

Site

Database(s)

EDR ID Number  
EPA ID Number

**SUPERIOR LINEN SERVICE (Continued)**

**1000215855**

Tank Name: 1  
Tag Number: Not reported  
Tank Status: Removed  
Tank Status Date: 08/06/1996  
Tank Install Date: 12/31/1964  
Tank Closure Date: 04/01/1990  
Capacity Range: Not reported  
Tank Permit Expiration Date: Not reported  
Tank Upgrade Date: Not reported  
Tank Spill Prevention: Not reported  
Tank Overfill Prevention: Not reported  
Tank Material: Not reported  
Tank Construction: Not reported  
Tank Tightness Test: Not reported  
Tank Corrosion Protection: Not reported  
Tank Manifold: Not reported  
Tank Release Detection: Not reported  
Tank SFC Type: Not reported  
Pipe Material: Not reported  
Pipe Construction: Not reported  
Pipe Primary Release Detection: Not reported  
Pipe Second Release Detection: Not reported  
Pipe Corrosion Protection: Not reported  
Pipe Pumping System: Not reported  
Responsible Unit: Southwest  
Dispenser/Pump SFC Type: Not reported

Name: SUPERIOR LINEN SERVICE COMPANY  
Address: 1012 CENTER ST  
City: TACOMA  
Zip: 98409

Tank Name: 2  
Tag Number: Not reported  
Tank Status: Removed  
Tank Status Date: 08/06/1996  
Tank Install Date: 12/31/1964  
Tank Closure Date: 05/01/1990  
Capacity Range: Not reported  
Tank Permit Expiration Date: Not reported  
Tank Upgrade Date: Not reported  
Tank Spill Prevention: Not reported  
Tank Overfill Prevention: Not reported  
Tank Material: Not reported  
Tank Construction: Not reported  
Tank Tightness Test: Not reported  
Tank Corrosion Protection: Not reported  
Tank Manifold: Not reported  
Tank Release Detection: Not reported  
Tank SFC Type: Not reported  
Pipe Material: Not reported  
Pipe Construction: Not reported  
Pipe Primary Release Detection: Not reported  
Pipe Second Release Detection: Not reported  
Pipe Corrosion Protection: Not reported  
Pipe Pumping System: Not reported  
Responsible Unit: Southwest



Map ID  
Direction  
Distance  
Elevation

MAP FINDINGS

Site

Database(s)

EDR ID Number  
EPA ID Number

**SUPERIOR LINEN SERVICE (Continued)**

**1000215855**

Dispencer/Pump SFC Type: Not reported

Name: SUPERIOR LINEN SERVICE COMPANY  
Address: 1012 CENTER ST  
City: TACOMA  
Zip: 98409

Tank Name: 3  
Tag Number: Not reported  
Tank Status: Removed  
Tank Status Date: 08/06/1996  
Tank Install Date: 12/31/1964  
Tank Closure Date: 05/01/1989  
Capacity Range: Not reported  
Tank Permit Expiration Date: Not reported  
Tank Upgrade Date: Not reported  
Tank Spill Prevention: Not reported  
Tank Overfill Prevention: Not reported  
Tank Material: Steel  
Tank Construction: Not reported  
Tank Tightness Test: Not reported  
Tank Corrosion Protection: Not reported  
Tank Manifold: Not reported  
Tank Release Detection: Not reported  
Tank SFC Type: Not reported  
Pipe Material: Not reported  
Pipe Construction: Not reported  
Pipe Primary Release Detection: Not reported  
Pipe Second Release Detection: Not reported  
Pipe Corrosion Protection: Not reported  
Pipe Pumping System: Not reported  
Responsible Unit: Southwest  
Dispencer/Pump SFC Type: Not reported

Name: SUPERIOR LINEN SERVICE COMPANY  
Address: 1012 CENTER ST  
City: TACOMA  
Zip: 98409

Tank Name: 4  
Tag Number: Not reported  
Tank Status: Removed  
Tank Status Date: 08/06/1996  
Tank Install Date: 12/31/1964  
Tank Closure Date: 05/01/1989  
Capacity Range: Not reported  
Tank Permit Expiration Date: Not reported  
Tank Upgrade Date: Not reported  
Tank Spill Prevention: Not reported  
Tank Overfill Prevention: Not reported  
Tank Material: Steel  
Tank Construction: Not reported  
Tank Tightness Test: Not reported  
Tank Corrosion Protection: Not reported  
Tank Manifold: Not reported  
Tank Release Detection: Not reported  
Tank SFC Type: Not reported



Map ID  
Direction  
Distance  
Elevation

MAP FINDINGS

Site

Database(s)

EDR ID Number  
EPA ID Number

**SUPERIOR LINEN SERVICE (Continued)**

**1000215855**

Pipe Material: Not reported  
Pipe Construction: Not reported  
Pipe Primary Release Detection: Not reported  
Pipe Second Release Detection: Not reported  
Pipe Corrosion Protection: Not reported  
Pipe Pumping System: Not reported  
Responsible Unit: Southwest  
Dispencer/Pump SFC Type: Not reported

Name: SUPERIOR LINEN SERVICE COMPANY  
Address: 1012 CENTER ST  
City: TACOMA  
Zip: 98409

Tank Name: 5  
Tag Number: Not reported  
Tank Status: Removed  
Tank Status Date: 08/06/1996  
Tank Install Date: 12/31/1964  
Tank Closure Date: 05/01/1989  
Capacity Range: Not reported  
Tank Permit Expiration Date: Not reported  
Tank Upgrade Date: Not reported  
Tank Spill Prevention: Not reported  
Tank Overfill Prevention: Not reported  
Tank Material: Not reported  
Tank Construction: Not reported  
Tank Tightness Test: Not reported  
Tank Corrosion Protection: Not reported  
Tank Manifold: Not reported  
Tank Release Detection: Not reported  
Tank SFC Type: Not reported  
Pipe Material: Not reported  
Pipe Construction: Not reported  
Pipe Primary Release Detection: Not reported  
Pipe Second Release Detection: Not reported  
Pipe Corrosion Protection: Not reported  
Pipe Pumping System: Not reported  
Responsible Unit: Southwest  
Dispencer/Pump SFC Type: Not reported

Name: SUPERIOR LINEN SERVICE COMPANY  
Address: 1012 CENTER ST  
City: TACOMA  
Zip: 98409

Tank Name: 6  
Tag Number: Not reported  
Tank Status: Removed  
Tank Status Date: 08/06/1996  
Tank Install Date: 12/31/1964  
Tank Closure Date: 05/01/1989  
Capacity Range: Not reported  
Tank Permit Expiration Date: Not reported  
Tank Upgrade Date: Not reported  
Tank Spill Prevention: Not reported  
Tank Overfill Prevention: Not reported



Map ID  
Direction  
Distance  
Elevation

MAP FINDINGS

Site

Database(s)

EDR ID Number  
EPA ID Number

**SUPERIOR LINEN SERVICE (Continued)**

**1000215855**

Tank Material:	Not reported
Tank Construction:	Not reported
Tank Tightness Test:	Not reported
Tank Corrosion Protection:	Not reported
Tank Manifold:	Not reported
Tank Release Detection:	Not reported
Tank SFC Type:	Not reported
Pipe Material:	Not reported
Pipe Construction:	Not reported
Pipe Primary Release Detection:	Not reported
Pipe Second Release Detection:	Not reported
Pipe Corrosion Protection:	Not reported
Pipe Pumping System:	Not reported
Responsible Unit:	Southwest
Dispencer/Pump SFC Type:	Not reported

**ALLSITES:**

Name:	COMMERCIAL LORY UNIFORM RENT
Facility Id:	5937369

**RCRA Listings:**

Date Form Received by Agency:	2015-01-14 00:00:00.0
Handler Name:	SUPERIOR LINEN SERVICE
Handler Address:	1012 CENTER ST
Handler City,State,Zip:	TACOMA, WA 98409
EPA ID:	WAD027539865
Contact Name:	DONALD HERSEY
Contact Address:	1012 CENTER ST
Contact City,State,Zip:	TACOMA, WA 98909
Contact Telephone:	253-383-2636
Contact Fax:	Not reported
Contact Email:	RUSTY@SUPLINEN.COM
Contact Title:	Not reported
EPA Region:	10
Land Type:	Private
Federal Waste Generator Description:	Not a generator, verified
Non-Notifier:	Not reported
Biennial Report Cycle:	Not reported
Accessibility:	Not reported
Active Site Indicator:	Not reported
State District Owner:	WA
State District:	SWRO
Mailing Address:	1012 S CENTER ST
Mailing City,State,Zip:	TACOMA, WA 98409
Owner Name:	SUPERIOR LINEN SERVICE
Owner Type:	Private
Operator Name:	SUPERIOR LINEN SERVICE
Operator Type:	Private
Short-Term Generator Activity:	No
Importer Activity:	No
Mixed Waste Generator:	No
Transporter Activity:	No
Transfer Facility Activity:	No
Recycler Activity with Storage:	No
Small Quantity On-Site Burner Exemption:	No
Smelting Melting and Refining Furnace Exemption:	No



Map ID  
Direction  
Distance  
Elevation

MAP FINDINGS

Site

Database(s)

EDR ID Number  
EPA ID Number

**SUPERIOR LINEN SERVICE (Continued)**

**1000215855**

Underground Injection Control:	No
Off-Site Waste Receipt:	No
Universal Waste Indicator:	No
Universal Waste Destination Facility:	No
Federal Universal Waste:	No
Active Site Fed-Reg Treatment Storage and Disposal Facility:	Not reported
Active Site Converter Treatment storage and Disposal Facility:	Not reported
Active Site State-Reg Treatment Storage and Disposal Facility:	Not reported
Active Site State-Reg Handler:	---
Federal Facility Indicator:	Not reported
Hazardous Secondary Material Indicator:	NN
Sub-Part K Indicator:	Not reported
Commercial TSD Indicator:	No
Treatment Storage and Disposal Type:	Not reported
2018 GPRA Permit Baseline:	Not on the Baseline
2018 GPRA Renewals Baseline:	Not on the Baseline
Permit Renewals Workload Universe:	Not reported
Permit Workload Universe:	Not reported
Permit Progress Universe:	Not reported
Post-Closure Workload Universe:	Not reported
Closure Workload Universe:	Not reported
202 GPRA Corrective Action Baseline:	No
Corrective Action Workload Universe:	No
Subject to Corrective Action Universe:	No
Non-TSDFs Where RCRA CA has Been Imposed Universe:	No
TSDFs Potentially Subject to CA Under 3004 (u)/(v) Universe:	No
TSDFs Only Subject to CA under Discretionary Auth Universe:	No
Corrective Action Priority Ranking:	No NCAPS ranking
Environmental Control Indicator:	No
Institutional Control Indicator:	No
Human Exposure Controls Indicator:	N/A
Groundwater Controls Indicator:	N/A
Operating TSDF Universe:	Not reported
Full Enforcement Universe:	Not reported
Significant Non-Complier Universe:	No
Unaddressed Significant Non-Complier Universe:	No
Addressed Significant Non-Complier Universe:	No
Significant Non-Complier With a Compliance Schedule Universe:	No
Financial Assurance Required:	Not reported
Handler Date of Last Change:	2018-05-08 13:27:19.0
Recognized Trader-Importer:	No
Recognized Trader-Exporter:	No
Importer of Spent Lead Acid Batteries:	No
Exporter of Spent Lead Acid Batteries:	No
Recycler Activity Without Storage:	No
Manifest Broker:	No
Sub-Part P Indicator:	Not reported

Biennial: List of Years

Year: 2011

[Click Here for Biennial Reporting System Data:](#)

Hazardous Waste Summary:

Waste Code: D001  
Waste Description: IGNITABLE WASTE



Map ID  
Direction  
Distance  
Elevation

MAP FINDINGS

Site

Database(s)

EDR ID Number  
EPA ID Number

**SUPERIOR LINEN SERVICE (Continued)**

**1000215855**

Waste Code: D002  
Waste Description: CORROSIVE WASTE

Handler - Owner Operator:

Owner/Operator Indicator:	Operator
Owner/Operator Name:	SUPERIOR LINEN SERVICE
Legal Status:	Private
Date Became Current:	Not reported
Date Ended Current:	Not reported
Owner/Operator Address:	1012 S CENTER ST
Owner/Operator City,State,Zip:	TACOMA, WA 98409-8033
Owner/Operator Telephone:	253-383-2636
Owner/Operator Telephone Ext:	Not reported
Owner/Operator Fax:	Not reported
Owner/Operator Email:	Not reported

Owner/Operator Indicator:	Operator
Owner/Operator Name:	COMMERCIAL LORY UNIFORM RENT
Legal Status:	Private
Date Became Current:	Not reported
Date Ended Current:	Not reported
Owner/Operator Address:	1012 CENTER ST
Owner/Operator City,State,Zip:	TACOMA, WA 98409
Owner/Operator Telephone:	000-000-0000
Owner/Operator Telephone Ext:	Not reported
Owner/Operator Fax:	Not reported
Owner/Operator Email:	Not reported

Owner/Operator Indicator:	Owner
Owner/Operator Name:	SUPERIOR LINEN SERVICE
Legal Status:	Private
Date Became Current:	Not reported
Date Ended Current:	Not reported
Owner/Operator Address:	1012 S CENTER ST
Owner/Operator City,State,Zip:	TACOMA, WA 98409
Owner/Operator Telephone:	253-383-2636
Owner/Operator Telephone Ext:	Not reported
Owner/Operator Fax:	Not reported
Owner/Operator Email:	Not reported

Owner/Operator Indicator:	Owner
Owner/Operator Name:	SUPERIOR LINEN SERVICE
Legal Status:	Private
Date Became Current:	Not reported
Date Ended Current:	Not reported
Owner/Operator Address:	1012 S CENTER ST
Owner/Operator City,State,Zip:	TACOMA, WA 98409
Owner/Operator Telephone:	253-383-2636
Owner/Operator Telephone Ext:	Not reported
Owner/Operator Fax:	Not reported
Owner/Operator Email:	Not reported

Owner/Operator Indicator:	Owner
Owner/Operator Name:	SUPERIOR LINEN SERVICE
Legal Status:	Private
Date Became Current:	Not reported
Date Ended Current:	Not reported



Map ID  
Direction  
Distance  
Elevation

MAP FINDINGS

Site

Database(s)

EDR ID Number  
EPA ID Number

**SUPERIOR LINEN SERVICE (Continued)**

**1000215855**

Owner/Operator Address:	1012 S CENTER ST
Owner/Operator City,State,Zip:	TACOMA, WA 98409
Owner/Operator Telephone:	253-383-2636
Owner/Operator Telephone Ext:	Not reported
Owner/Operator Fax:	Not reported
Owner/Operator Email:	Not reported
Owner/Operator Indicator:	Owner
Owner/Operator Name:	SUPERIOR LINEN SERVICE
Legal Status:	Private
Date Became Current:	1900-01-01 00:00:00.
Date Ended Current:	Not reported
Owner/Operator Address:	1012 S CENTER ST
Owner/Operator City,State,Zip:	TACOMA, WA 98409-8033
Owner/Operator Telephone:	253-383-2636
Owner/Operator Telephone Ext:	Not reported
Owner/Operator Fax:	Not reported
Owner/Operator Email:	Not reported
Owner/Operator Indicator:	Operator
Owner/Operator Name:	COMMERCIAL LORY UNIFORM RENT
Legal Status:	Private
Date Became Current:	Not reported
Date Ended Current:	Not reported
Owner/Operator Address:	1012 CENTER ST
Owner/Operator City,State,Zip:	TACOMA, WA 98409
Owner/Operator Telephone:	000-000-0000
Owner/Operator Telephone Ext:	Not reported
Owner/Operator Fax:	Not reported
Owner/Operator Email:	Not reported
Owner/Operator Indicator:	Owner
Owner/Operator Name:	SUPERIOR LINEN SERVICE
Legal Status:	Private
Date Became Current:	Not reported
Date Ended Current:	Not reported
Owner/Operator Address:	1012 S CENTER ST
Owner/Operator City,State,Zip:	TACOMA, WA 98409
Owner/Operator Telephone:	253-383-2636
Owner/Operator Telephone Ext:	Not reported
Owner/Operator Fax:	Not reported
Owner/Operator Email:	Not reported
Owner/Operator Indicator:	Owner
Owner/Operator Name:	SUPERIOR LINEN SERVICE
Legal Status:	Private
Date Became Current:	Not reported
Date Ended Current:	Not reported
Owner/Operator Address:	1012 S CENTER ST
Owner/Operator City,State,Zip:	TACOMA, WA 98409
Owner/Operator Telephone:	253-383-2636
Owner/Operator Telephone Ext:	Not reported
Owner/Operator Fax:	Not reported
Owner/Operator Email:	Not reported
Owner/Operator Indicator:	Owner
Owner/Operator Name:	SUPERIOR LINEN SERVICE



Map ID  
Direction  
Distance  
Elevation

MAP FINDINGS

Site

Database(s)

EDR ID Number  
EPA ID Number

**SUPERIOR LINEN SERVICE (Continued)**

**1000215855**

Legal Status:	Private
Date Became Current:	Not reported
Date Ended Current:	Not reported
Owner/Operator Address:	1012 S CENTER ST
Owner/Operator City,State,Zip:	TACOMA, WA 98409
Owner/Operator Telephone:	253-383-2636
Owner/Operator Telephone Ext:	Not reported
Owner/Operator Fax:	Not reported
Owner/Operator Email:	Not reported
Owner/Operator Indicator:	Operator
Owner/Operator Name:	SUPERIOR LINEN SERVICE
Legal Status:	Private
Date Became Current:	Not reported
Date Ended Current:	Not reported
Owner/Operator Address:	1012 CENTER ST
Owner/Operator City,State,Zip:	TACOMA, WA 98409
Owner/Operator Telephone:	253-383-2636
Owner/Operator Telephone Ext:	Not reported
Owner/Operator Fax:	Not reported
Owner/Operator Email:	Not reported
Owner/Operator Indicator:	Owner
Owner/Operator Name:	SUPERIOR LINEN SERVICE
Legal Status:	Private
Date Became Current:	Not reported
Date Ended Current:	Not reported
Owner/Operator Address:	1012 S CENTER ST
Owner/Operator City,State,Zip:	TACOMA, WA 98409-8033
Owner/Operator Telephone:	253-383-2636
Owner/Operator Telephone Ext:	Not reported
Owner/Operator Fax:	Not reported
Owner/Operator Email:	Not reported
Owner/Operator Indicator:	Owner
Owner/Operator Name:	COMMERCIAL LORY UNIFORM RENT
Legal Status:	Private
Date Became Current:	1996-05-02 00:00:00.
Date Ended Current:	Not reported
Owner/Operator Address:	1012 S CENTER ST
Owner/Operator City,State,Zip:	TACOMA, WA 98409
Owner/Operator Telephone:	000-000-0000
Owner/Operator Telephone Ext:	Not reported
Owner/Operator Fax:	Not reported
Owner/Operator Email:	Not reported
Owner/Operator Indicator:	Owner
Owner/Operator Name:	COMMERCIAL LORY UNIFORM RENT
Legal Status:	Private
Date Became Current:	Not reported
Date Ended Current:	Not reported
Owner/Operator Address:	1012 CENTER ST
Owner/Operator City,State,Zip:	TACOMA, WA 98409
Owner/Operator Telephone:	000-000-0000
Owner/Operator Telephone Ext:	Not reported
Owner/Operator Fax:	Not reported
Owner/Operator Email:	Not reported



Map ID  
Direction  
Distance  
Elevation

MAP FINDINGS

Site

Database(s)

EDR ID Number  
EPA ID Number

**SUPERIOR LINEN SERVICE (Continued)**

**1000215855**

Owner/Operator Indicator:	Owner
Owner/Operator Name:	SUPERIOR LINEN SERVICE
Legal Status:	Private
Date Became Current:	Not reported
Date Ended Current:	Not reported
Owner/Operator Address:	1012 S CENTER ST
Owner/Operator City,State,Zip:	TACOMA, WA 98409
Owner/Operator Telephone:	253-383-2636
Owner/Operator Telephone Ext:	Not reported
Owner/Operator Fax:	Not reported
Owner/Operator Email:	Not reported
Owner/Operator Indicator:	Owner
Owner/Operator Name:	COMMERCIAL LORY UNIFORM RENT
Legal Status:	Private
Date Became Current:	Not reported
Date Ended Current:	Not reported
Owner/Operator Address:	1012 CENTER ST
Owner/Operator City,State,Zip:	TACOMA, WA 98409
Owner/Operator Telephone:	000-000-0000
Owner/Operator Telephone Ext:	Not reported
Owner/Operator Fax:	Not reported
Owner/Operator Email:	Not reported
Owner/Operator Indicator:	Owner
Owner/Operator Name:	COMMERCIAL LORY UNIFORM RENT
Legal Status:	Private
Date Became Current:	1996-05-02 00:00:00.
Date Ended Current:	Not reported
Owner/Operator Address:	1012 S CENTER ST
Owner/Operator City,State,Zip:	TACOMA, WA 98409
Owner/Operator Telephone:	000-000-0000
Owner/Operator Telephone Ext:	Not reported
Owner/Operator Fax:	Not reported
Owner/Operator Email:	Not reported
Owner/Operator Indicator:	Operator
Owner/Operator Name:	SUPERIOR LINEN SERVICE
Legal Status:	Private
Date Became Current:	Not reported
Date Ended Current:	Not reported
Owner/Operator Address:	1012 CENTER ST
Owner/Operator City,State,Zip:	TACOMA, WA 98409
Owner/Operator Telephone:	253-383-2636
Owner/Operator Telephone Ext:	Not reported
Owner/Operator Fax:	Not reported
Owner/Operator Email:	Not reported
Owner/Operator Indicator:	Operator
Owner/Operator Name:	SUPERIOR LINEN SERVICE
Legal Status:	Private
Date Became Current:	Not reported
Date Ended Current:	Not reported
Owner/Operator Address:	1012 CENTER ST
Owner/Operator City,State,Zip:	TACOMA, WA 98409
Owner/Operator Telephone:	253-383-2636
Owner/Operator Telephone Ext:	Not reported



Map ID  
Direction  
Distance  
Elevation

MAP FINDINGS

Site

Database(s)

EDR ID Number  
EPA ID Number

**SUPERIOR LINEN SERVICE (Continued)**

**1000215855**

Owner/Operator Fax:	Not reported
Owner/Operator Email:	Not reported
Owner/Operator Indicator:	Operator
Owner/Operator Name:	SUPERIOR LINEN SERVICE
Legal Status:	Private
Date Became Current:	Not reported
Date Ended Current:	Not reported
Owner/Operator Address:	1012 CENTER ST
Owner/Operator City,State,Zip:	TACOMA, WA 98409
Owner/Operator Telephone:	253-383-2636
Owner/Operator Telephone Ext:	Not reported
Owner/Operator Fax:	Not reported
Owner/Operator Email:	Not reported
Owner/Operator Indicator:	Owner
Owner/Operator Name:	SUPERIOR LINEN SERVICE
Legal Status:	Private
Date Became Current:	Not reported
Date Ended Current:	Not reported
Owner/Operator Address:	1012 S CENTER ST
Owner/Operator City,State,Zip:	TACOMA, WA 98409
Owner/Operator Telephone:	253-383-2636
Owner/Operator Telephone Ext:	Not reported
Owner/Operator Fax:	Not reported
Owner/Operator Email:	Not reported
Owner/Operator Indicator:	Operator
Owner/Operator Name:	SUPERIOR LINEN SERVICE
Legal Status:	Private
Date Became Current:	Not reported
Date Ended Current:	Not reported
Owner/Operator Address:	1012 CENTER ST
Owner/Operator City,State,Zip:	TACOMA, WA 98409
Owner/Operator Telephone:	253-383-2636
Owner/Operator Telephone Ext:	Not reported
Owner/Operator Fax:	Not reported
Owner/Operator Email:	Not reported
Owner/Operator Indicator:	Operator
Owner/Operator Name:	SUPERIOR LINEN SERVICE
Legal Status:	Private
Date Became Current:	1900-01-01 00:00:00.
Date Ended Current:	Not reported
Owner/Operator Address:	1012 CENTER ST
Owner/Operator City,State,Zip:	TACOMA, WA 98409-8094
Owner/Operator Telephone:	253-383-2636
Owner/Operator Telephone Ext:	Not reported
Owner/Operator Fax:	Not reported
Owner/Operator Email:	Not reported
Owner/Operator Indicator:	Owner
Owner/Operator Name:	SUPERIOR LINEN SERVICE
Legal Status:	Private
Date Became Current:	Not reported
Date Ended Current:	Not reported
Owner/Operator Address:	1012 S CENTER ST



Map ID  
Direction  
Distance  
Elevation

MAP FINDINGS

Site

Database(s)

EDR ID Number  
EPA ID Number

**SUPERIOR LINEN SERVICE (Continued)**

**1000215855**

Owner/Operator City,State,Zip:	TACOMA, WA 98409
Owner/Operator Telephone:	253-383-2636
Owner/Operator Telephone Ext:	Not reported
Owner/Operator Fax:	Not reported
Owner/Operator Email:	Not reported
Owner/Operator Indicator:	Owner
Owner/Operator Name:	SUPERIOR LINEN SERVICE
Legal Status:	Private
Date Became Current:	Not reported
Date Ended Current:	Not reported
Owner/Operator Address:	1012 S CENTER ST
Owner/Operator City,State,Zip:	TACOMA, WA 98409
Owner/Operator Telephone:	253-383-2636
Owner/Operator Telephone Ext:	Not reported
Owner/Operator Fax:	Not reported
Owner/Operator Email:	Not reported

Historic Generators:

Receive Date:	2012-03-14 00:00:00.0
Handler Name:	SUPERIOR LINEN SERVICE
Federal Waste Generator Description:	Not a generator, verified
State District Owner:	WA
Large Quantity Handler of Universal Waste:	No
Recognized Trader Importer:	No
Recognized Trader Exporter:	No
Spent Lead Acid Battery Importer:	No
Spent Lead Acid Battery Exporter:	No
Current Record:	No
Non Storage Recycler Activity:	Not reported
Electronic Manifest Broker:	Not reported

Receive Date:	2015-01-13 00:00:00.0
Handler Name:	SUPERIOR LINEN SERVICE
Federal Waste Generator Description:	Not a generator, verified
State District Owner:	WA
Large Quantity Handler of Universal Waste:	No
Recognized Trader Importer:	No
Recognized Trader Exporter:	No
Spent Lead Acid Battery Importer:	No
Spent Lead Acid Battery Exporter:	No
Current Record:	No
Non Storage Recycler Activity:	Not reported
Electronic Manifest Broker:	Not reported

Receive Date:	1991-06-13 00:00:00.0
Handler Name:	COMMERCIAL LORY UNIFORM RENT
Federal Waste Generator Description:	Not a generator, verified
State District Owner:	WA
Large Quantity Handler of Universal Waste:	No
Recognized Trader Importer:	No
Recognized Trader Exporter:	No
Spent Lead Acid Battery Importer:	No
Spent Lead Acid Battery Exporter:	No
Current Record:	No
Non Storage Recycler Activity:	Not reported
Electronic Manifest Broker:	Not reported



Map ID  
Direction  
Distance  
Elevation

MAP FINDINGS

Site

Database(s)

EDR ID Number  
EPA ID Number

**SUPERIOR LINEN SERVICE (Continued)**

**1000215855**

Receive Date:	2015-01-14 00:00:00.0
Handler Name:	SUPERIOR LINEN SERVICE
Federal Waste Generator Description:	Not a generator, verified
State District Owner:	WA
Large Quantity Handler of Universal Waste:	No
Recognized Trader Importer:	No
Recognized Trader Exporter:	No
Spent Lead Acid Battery Importer:	No
Spent Lead Acid Battery Exporter:	No
Current Record:	Yes
Non Storage Recycler Activity:	Not reported
Electronic Manifest Broker:	Not reported
Receive Date:	1991-06-12 00:00:00.0
Handler Name:	COMMERCIAL LORY UNIFORM RENT
Federal Waste Generator Description:	Not a generator, verified
State District Owner:	WA
Large Quantity Handler of Universal Waste:	No
Recognized Trader Importer:	No
Recognized Trader Exporter:	No
Spent Lead Acid Battery Importer:	No
Spent Lead Acid Battery Exporter:	No
Current Record:	No
Non Storage Recycler Activity:	Not reported
Electronic Manifest Broker:	Not reported
Receive Date:	2011-02-28 00:00:00.0
Handler Name:	SUPERIOR LINEN SERVICE
Federal Waste Generator Description:	Conditionally Exempt Small Quantity Generator
State District Owner:	WA
Large Quantity Handler of Universal Waste:	No
Recognized Trader Importer:	No
Recognized Trader Exporter:	No
Spent Lead Acid Battery Importer:	No
Spent Lead Acid Battery Exporter:	No
Current Record:	No
Non Storage Recycler Activity:	Not reported
Electronic Manifest Broker:	Not reported
Receive Date:	2012-03-14 00:00:00.0
Handler Name:	SUPERIOR LINEN SERVICE
Federal Waste Generator Description:	Not a generator, verified
State District Owner:	WA
Large Quantity Handler of Universal Waste:	No
Recognized Trader Importer:	No
Recognized Trader Exporter:	No
Spent Lead Acid Battery Importer:	No
Spent Lead Acid Battery Exporter:	No
Current Record:	No
Non Storage Recycler Activity:	Not reported
Electronic Manifest Broker:	Not reported
Receive Date:	2013-03-12 00:00:00.0
Handler Name:	SUPERIOR LINEN SERVICE
Federal Waste Generator Description:	Not a generator, verified
State District Owner:	WA
Large Quantity Handler of Universal Waste:	No



Map ID  
Direction  
Distance  
Elevation

MAP FINDINGS

Site

Database(s)

EDR ID Number  
EPA ID Number

**SUPERIOR LINEN SERVICE (Continued)**

**1000215855**

Recognized Trader Importer:	No
Recognized Trader Exporter:	No
Spent Lead Acid Battery Importer:	No
Spent Lead Acid Battery Exporter:	No
Current Record:	No
Non Storage Recycler Activity:	Not reported
Electronic Manifest Broker:	Not reported
Receive Date:	2015-01-13 00:00:00.0
Handler Name:	SUPERIOR LINEN SERVICE
Federal Waste Generator Description:	Not a generator, verified
State District Owner:	WA
Large Quantity Handler of Universal Waste:	No
Recognized Trader Importer:	No
Recognized Trader Exporter:	No
Spent Lead Acid Battery Importer:	No
Spent Lead Acid Battery Exporter:	No
Current Record:	No
Non Storage Recycler Activity:	Not reported
Electronic Manifest Broker:	Not reported

List of NAICS Codes and Descriptions:

NAICS Code:	53222
NAICS Description:	FORMAL WEAR AND COSTUME RENTAL
NAICS Code:	532220
NAICS Description:	FORMAL WEAR AND COSTUME RENTAL

Facility Has Received Notices of Violation:

Found Violation:	Yes
Agency Which Determined Violation:	State
Violation Short Description:	Used Oil - Generators
Date Violation was Determined:	2014-10-30 00:00:00.0
Actual Return to Compliance Date:	2015-03-16 00:00:00.0
Return to Compliance Qualifier:	Documented
Violation Responsible Agency:	State
Scheduled Compliance Date:	2015-03-31 00:00:00.0
Enforcement Identifier:	001
Date of Enforcement Action:	2015-02-23 00:00:00.0
Enforcement Responsible Agency:	State
Enforcement Docket Number:	Not reported
Enforcement Attorney:	Not reported
Corrective Action Component:	No
Appeal Initiated Date:	Not reported
Appeal Resolution Date:	Not reported
Disposition Status Date:	Not reported
Disposition Status:	Not reported
Disposition Status Description:	Not reported
Consent/Final Order Sequence Number:	Not reported
Consent/Final Order Respondent Name:	Not reported
Consent/Final Order Lead Agency:	Not reported
Enforcement Type:	WRITTEN INFORMAL
Enforcement Responsible Person:	WAJMC
Enforcement Responsible Sub-Organization:	SW
SEP Sequence Number:	Not reported
SEP Expenditure Amount:	Not reported



Map ID  
Direction  
Distance  
Elevation

MAP FINDINGS

Site

Database(s)

EDR ID Number  
EPA ID Number

**SUPERIOR LINEN SERVICE (Continued)**

**1000215855**

SEP Scheduled Completion Date:	Not reported
SEP Actual Date:	Not reported
SEP Defaulted Date:	Not reported
SEP Type:	Not reported
SEP Type Description:	Not reported
Proposed Amount:	Not reported
Final Monetary Amount:	Not reported
Paid Amount:	Not reported
Final Count:	Not reported
Final Amount:	Not reported
Found Violation:	Yes
Agency Which Determined Violation:	State
Violation Short Description:	Listing - General
Date Violation was Determined:	2011-12-14 00:00:00.0
Actual Return to Compliance Date:	2013-04-10 00:00:00.0
Return to Compliance Qualifier:	Unverifiable
Violation Responsible Agency:	State
Scheduled Compliance Date:	2012-04-16 00:00:00.0
Enforcement Identifier:	001
Date of Enforcement Action:	2012-03-15 00:00:00.0
Enforcement Responsible Agency:	State
Enforcement Docket Number:	Not reported
Enforcement Attorney:	Not reported
Corrective Action Component:	No
Appeal Initiated Date:	Not reported
Appeal Resolution Date:	Not reported
Disposition Status Date:	Not reported
Disposition Status:	Not reported
Disposition Status Description:	Not reported
Consent/Final Order Sequence Number:	Not reported
Consent/Final Order Respondent Name:	Not reported
Consent/Final Order Lead Agency:	Not reported
Enforcement Type:	WRITTEN INFORMAL
Enforcement Responsible Person:	WAJMC
Enforcement Responsible Sub-Organization:	SW
SEP Sequence Number:	Not reported
SEP Expenditure Amount:	Not reported
SEP Scheduled Completion Date:	Not reported
SEP Actual Date:	Not reported
SEP Defaulted Date:	Not reported
SEP Type:	Not reported
SEP Type Description:	Not reported
Proposed Amount:	Not reported
Final Monetary Amount:	Not reported
Paid Amount:	Not reported
Final Count:	Not reported
Final Amount:	Not reported
Found Violation:	Yes
Agency Which Determined Violation:	State
Violation Short Description:	Universal Waste - Small Quantity Handlers
Date Violation was Determined:	2014-10-30 00:00:00.0
Actual Return to Compliance Date:	2015-03-16 00:00:00.0
Return to Compliance Qualifier:	Documented
Violation Responsible Agency:	State
Scheduled Compliance Date:	2015-03-31 00:00:00.0



Map ID  
Direction  
Distance  
Elevation

MAP FINDINGS

Site

Database(s)

EDR ID Number  
EPA ID Number

**SUPERIOR LINEN SERVICE (Continued)**

**1000215855**

Enforcement Identifier:	001
Date of Enforcement Action:	2015-02-23 00:00:00.0
Enforcement Responsible Agency:	State
Enforcement Docket Number:	Not reported
Enforcement Attorney:	Not reported
Corrective Action Component:	No
Appeal Initiated Date:	Not reported
Appeal Resolution Date:	Not reported
Disposition Status Date:	Not reported
Disposition Status:	Not reported
Disposition Status Description:	Not reported
Consent/Final Order Sequence Number:	Not reported
Consent/Final Order Respondent Name:	Not reported
Consent/Final Order Lead Agency:	Not reported
Enforcement Type:	WRITTEN INFORMAL
Enforcement Responsible Person:	WAJMC
Enforcement Responsible Sub-Organization:	SW
SEP Sequence Number:	Not reported
SEP Expenditure Amount:	Not reported
SEP Scheduled Completion Date:	Not reported
SEP Actual Date:	Not reported
SEP Defaulted Date:	Not reported
SEP Type:	Not reported
SEP Type Description:	Not reported
Proposed Amount:	Not reported
Final Monetary Amount:	Not reported
Paid Amount:	Not reported
Final Count:	Not reported
Final Amount:	Not reported
Found Violation:	Yes
Agency Which Determined Violation:	State
Violation Short Description:	Universal Waste - Small Quantity Handlers
Date Violation was Determined:	2014-10-30 00:00:00.0
Actual Return to Compliance Date:	2015-03-16 00:00:00.0
Return to Compliance Qualifier:	Documented
Violation Responsible Agency:	State
Scheduled Compliance Date:	2015-03-31 00:00:00.0
Enforcement Identifier:	001
Date of Enforcement Action:	2015-02-23 00:00:00.0
Enforcement Responsible Agency:	State
Enforcement Docket Number:	Not reported
Enforcement Attorney:	Not reported
Corrective Action Component:	No
Appeal Initiated Date:	Not reported
Appeal Resolution Date:	Not reported
Disposition Status Date:	Not reported
Disposition Status:	Not reported
Disposition Status Description:	Not reported
Consent/Final Order Sequence Number:	Not reported
Consent/Final Order Respondent Name:	Not reported
Consent/Final Order Lead Agency:	Not reported
Enforcement Type:	WRITTEN INFORMAL
Enforcement Responsible Person:	WAJMC
Enforcement Responsible Sub-Organization:	SW
SEP Sequence Number:	Not reported
SEP Expenditure Amount:	Not reported



Map ID  
Direction  
Distance  
Elevation

MAP FINDINGS

Site

Database(s)

EDR ID Number  
EPA ID Number

**SUPERIOR LINEN SERVICE (Continued)**

**1000215855**

SEP Scheduled Completion Date:	Not reported
SEP Actual Date:	Not reported
SEP Defaulted Date:	Not reported
SEP Type:	Not reported
SEP Type Description:	Not reported
Proposed Amount:	Not reported
Final Monetary Amount:	Not reported
Paid Amount:	Not reported
Final Count:	Not reported
Final Amount:	Not reported

**Evaluation Action Summary:**

Evaluation Date:	2014-10-30 00:00:00.0
Evaluation Responsible Agency:	State
Found Violation:	Yes
Evaluation Type Description:	COMPLIANCE EVALUATION INSPECTION ON-SITE
Evaluation Responsible Person Identifier:	WAJMC
Evaluation Responsible Sub-Organization:	SW
Actual Return to Compliance Date:	2015-03-16 00:00:00.0
Scheduled Compliance Date:	2015-03-31 00:00:00.0
Date of Request:	Not reported
Date Response Received:	Not reported
Request Agency:	Not reported
Former Citation:	Not reported

Evaluation Date:	2011-12-14 00:00:00.0
Evaluation Responsible Agency:	State
Found Violation:	Yes
Evaluation Type Description:	COMPLIANCE EVALUATION INSPECTION ON-SITE
Evaluation Responsible Person Identifier:	WAJMC
Evaluation Responsible Sub-Organization:	SW
Actual Return to Compliance Date:	2013-04-10 00:00:00.0
Scheduled Compliance Date:	2012-04-16 00:00:00.0
Date of Request:	Not reported
Date Response Received:	Not reported
Request Agency:	Not reported
Former Citation:	Not reported

Evaluation Date:	2014-10-30 00:00:00.0
Evaluation Responsible Agency:	State
Found Violation:	Yes
Evaluation Type Description:	COMPLIANCE EVALUATION INSPECTION ON-SITE
Evaluation Responsible Person Identifier:	WAJMC
Evaluation Responsible Sub-Organization:	SW
Actual Return to Compliance Date:	2015-03-16 00:00:00.0
Scheduled Compliance Date:	2015-03-31 00:00:00.0
Date of Request:	Not reported
Date Response Received:	Not reported
Request Agency:	Not reported
Former Citation:	Not reported

Evaluation Date:	2014-10-30 00:00:00.0
Evaluation Responsible Agency:	State
Found Violation:	Yes
Evaluation Type Description:	COMPLIANCE EVALUATION INSPECTION ON-SITE
Evaluation Responsible Person Identifier:	WAJMC
Evaluation Responsible Sub-Organization:	SW



Map ID  
Direction  
Distance  
Elevation

MAP FINDINGS

Site

Database(s)

EDR ID Number  
EPA ID Number

**SUPERIOR LINEN SERVICE (Continued)**

**1000215855**

Actual Return to Compliance Date:	2015-03-16 00:00:00.0
Scheduled Compliance Date:	2015-03-31 00:00:00.0
Date of Request:	Not reported
Date Response Received:	Not reported
Request Agency:	Not reported
Former Citation:	Not reported

**FINDS:**

Registry ID: 110005318824

Click Here:

**Environmental Interest/Information System:**

Washington Facility / Site Identification System (WA-FSIS) provides a means to query and display data maintained by the Washington Department of Ecology. This system contains key information for each facility/site that is currently, or has been, of interest to the Air Quality, Dam Safety, Hazardous Waste, Toxics Cleanup, and Water Quality Programs.

RCRAInfo is a national information system that supports the Resource Conservation and Recovery Act (RCRA) program through the tracking of events and activities related to facilities that generate, transport, and treat, store, or dispose of hazardous waste. RCRAInfo allows RCRA program staff to track the notification, permit, compliance, and corrective action activities required under RCRA.

HAZARDOUS WASTE BIENNIAL REPORTER

[Click this hyperlink](#) while viewing on your computer to access additional FINDS: detail in the EDR Site Report.

**ECHO:**

Envid:	1000215855
Registry ID:	110005318824
DFR URL:	<a href="http://echo.epa.gov/detailed-facility-report?fid=110005318824">http://echo.epa.gov/detailed-facility-report?fid=110005318824</a>
Name:	SUPERIOR LINEN SERVICE
Address:	1012 CENTER ST
City,State,Zip:	TACOMA, WA 98409

**DRYCLEANERS:**

Name:	COMMERCIAL LORY UNIFORM RENT
Address:	1012 CENTER ST
City,State,Zip:	TACOMA, WA
EPA Id:	Not reported
FS Id:	5937369
Tax Reg Nbr:	Not reported
Business Type:	Not reported
Fed Waste Code Desc:	Not reported
State Waste Code Desc:	Not reported
Mail Name:	Not reported
Mail Line1:	Not reported
Mail Line2:	Not reported
Mail City,St,Zip:	Not reported
Mail Country:	Not reported
Legal Org Name:	Not reported
Legal Person First Name:	Not reported
Legal Person Middle Init:	Not reported



Map ID  
Direction  
Distance  
Elevation

MAP FINDINGS

Site

Database(s)

EDR ID Number  
EPA ID Number

**SUPERIOR LINEN SERVICE (Continued)**

**1000215855**

Legal Person Last Name: Not reported  
Legal Line1: Not reported  
Legal Line2: Not reported  
Legal City,St,Zip: Not reported  
Legal Country: Not reported  
Legal Phone Nbr: Not reported  
Legal Effective Date: Not reported  
Legal Organization Type: Not reported  
Land Org Name: Not reported  
Land Person First Name: Not reported  
Land Person Middle Init: Not reported  
Land Person Last Name: Not reported  
Land Line1: Not reported  
Land Line2: Not reported  
Land City,St,Zip: Not reported  
Land Country: Not reported  
Land Phone Nbr: Not reported  
Land Organization Type: Not reported  
Operator Org Name: Not reported  
Operator Person First Name: Not reported  
Operator Person Middle Init: Not reported  
Operator Person Last Name: Not reported  
Operator Line1: Not reported  
Operator Line2: Not reported  
Operator City,St,Zip: Not reported  
Operator Country: Not reported  
Operator Phone Nbr: Not reported  
Operator Effective Date: Not reported  
Operator Organization Type: Not reported  
Site Contact First Name: Not reported  
Site Contact Middle Init: Not reported  
Site Contact Last Name: Not reported  
Site Contact Line1: Not reported  
Site Contact Line2: Not reported  
Site Contact City,St,Zip: Not reported  
Site Contact Country: Not reported  
Site Contact Phone Nbr: Not reported  
Site Contact Email: Not reported  
Form Contact First Name: Not reported  
Form Contact Middle Init: Not reported  
Form Contact Last Name: Not reported  
Form Contact Line1: Not reported  
Form Contact Line2: Not reported  
Form Contact City,St,Zip: Not reported  
Form Contact Country: Not reported  
Form Contact Phone Nbr: Not reported  
Form Contact Email: Not reported  
Gen Status Cd: Not reported  
Monthly Generation: Not reported  
Batch Generation: Not reported  
One Time Generation: Not reported  
Transports Own Waste: Not reported  
Transports Others Waste: Not reported  
Recycler Onsite: Not reported  
Transfer Facility: Not reported  
Pbr: Not reported  
Tbg: Not reported



Map ID  
Direction  
Distance  
Elevation

MAP FINDINGS

Site

Database(s)

EDR ID Number  
EPA ID Number

**SUPERIOR LINEN SERVICE (Continued)**

**1000215855**

Mixed Radioactive:	Not reported
Importer:	Not reported
Tsdr Facility:	Not reported
Immediate Recycler:	Not reported
Gen Dang Fuel:	Not reported
Gen Market To Burner:	Not reported
Gen Other Marketers:	Not reported
Utility Boiler Burner:	Not reported
Industry Boiler Burner:	Not reported
Furnace Burner:	Not reported
Smelter Deferral:	Not reported
Small Qty Exemption:	Not reported
Other Exemption:	Not reported
UW Battery Gen:	Not reported
UW Thermostats Gen:	Not reported
UW Mercury Gen:	Not reported
UW Lamps Gen:	Not reported
UW Battery Accum:	Not reported
UW Thermostats Accum:	Not reported
UW Mercury Accum:	Not reported
UW Lamps Accum:	Not reported
UW Destination Facility:	Not reported
Off Spec Utility Boiler:	Not reported
Off Spec Industry Boiler:	Not reported
Off Spec Furnace:	Not reported
Used Oil Transporter:	Not reported
Used Oil Transfer Facility:	Not reported
Used Oil Processor:	Not reported
Used Oil Rerefiner:	Not reported
Used Oil Fuel Marketer Directs Shipments:	Not reported
Used Oil Fuel Marketer Meets Specs:	Not reported
ECO Int Type Code:	SCS
Status Code:	A
Start Date:	01/01/2001
End Date:	Not reported
NAICS DS:	Drycleaning and Laundry Services
Program Name:	Not reported
FS SIC Code:	Not reported
SIC DS:	TOXICS
Latitude:	47.233326278797797
Longitude:	-122.44734542336801
Comments:	Not reported

**WA MANIFEST:**

Name:	SUPERIOR LINEN SERVICE
Address:	1012 CENTER ST
City,State,Zip:	TACOMA, WA 98409-8094
Facility Address 2:	Not reported
Facility ID:	5937369
EPA ID:	WAD027539865
NAICS:	532220
State Waste Code Desc:	Not reported
Federal Waste Code Desc:	Not reported
Form Comm:	We do not generate any regulated waste of any kind.
Data Year:	2012
Permit by Rule:	False
Mailing Address 2:	Not reported



Map ID  
Direction  
Distance  
Elevation

MAP FINDINGS

Site

Database(s)

EDR ID Number  
EPA ID Number

**SUPERIOR LINEN SERVICE (Continued)**

**1000215855**

Treatment by Generator:	False
Mixed Radioactive Waste:	False
Importer of Hazardous Waste:	False
Immediate Recycler:	False
Treatment/Storage/Disposal/Recycling Facility:	False
Generator of Dangerous Fuel Waste:	False
Generator Marketing to Burner:	False
Other Marketers (i.e., blender, distributor, etc.):	False
Utility Boiler Burner:	False
Industry Boiler Burner:	False
Industrial Furnace:	False
Smelter Defferal:	False
Universal Waste:	Not reported
Off-Specification:	Not reported
LN Address 2:	Not reported
Tax Reg #:	278002866
Business Type:	Commerical Laundry
Mail Name:	Superior Linen Service
Mailing Address:	1012 S CENTER ST
Mailing City,State,Zip:	TACOMA, WA 98409-8033
Legal Organization Name:	Superior Linen Service
Legal Organization Type:	Private
Legal Contact:	Not reported
Legal Address:	1012 S CENTER ST
Legal Address 2:	Not reported
Legal City,State,Zip:	TACOMA, WA 98409-8033
Legal Phone Number:	253-383-2636
Legal Effective Date:	Not reported
Land Organization Name:	Superior Linen Service
Land Organization Type:	Private
Land Contact:	Not reported
Land Address:	1012 S CENTER ST
Land City,State,Zip:	TACOMA, WA 98409-8033
Land Phone Number:	253-383-2636
Operator Organization Name:	Superior Linen Service
Operator Organization Type:	Private
Operator:	Not reported
Operator Address:	1012 Center St
Operator Address 2:	Not reported
Operator City,State,Zip:	Tacoma, WA 98409-8094
Operator Phone Number:	253-383-2636
Operator Effective Date:	Not reported
Site Contact:	D Hersey
Site Contact Address:	1012 Center St
Contact City,State,Zip:	Tacoma, WA 98909-8094
Site Contact Phone Number:	253-383-2636
Site Contact Email:	rusty@suplinen.com
Gen Status Code:	XQG
Monthly Generation:	False
Batch Generation:	False
One Time Generation:	False
Transport Own Waste:	False
Tranports Other Waste:	False
Recycler Onsite:	False
Transfer Facility:	False
Other Exemption:	Not reported
UW Battery Gen:	False



Map ID  
Direction  
Distance  
Elevation

MAP FINDINGS

Site

Database(s)

EDR ID Number  
EPA ID Number

**SUPERIOR LINEN SERVICE (Continued)**

**1000215855**

Used Oil Transporter:	False
Used Oil Transfer Facility:	False
Used Oil Processor:	False
Used Oil Refiner:	False
Used Oil Fuel Marketer Directs Shipments:	False
Used Oil Fuel Marketer Meets Specs:	False
Site Contact Address 2:	Not reported
Name:	SUPERIOR LINEN SERVICE
Address:	1012 CENTER ST
City,State,Zip:	TACOMA, WA 98409-8094
Facility Address 2:	Not reported
Facility ID:	5937369
EPA ID:	WAD027539865
NAICS:	532220
State Waste Code Desc:	Not reported
Federal Waste Code Desc:	Not reported
Form Comm:	Not reported
Data Year:	2011
Permit by Rule:	False
Mailing Address 2:	Not reported
Treatment by Generator:	False
Mixed Radioactive Waste:	False
Importer of Hazardous Waste:	False
Immediate Recycler:	False
Treatment/Storage/Disposal/Recycling Facility:	False
Generator of Dangerous Fuel Waste:	False
Generator Marketing to Burner:	False
Other Marketers (i.e., blender, distributor, etc.):	False
Utility Boiler Burner:	False
Industry Boiler Burner:	False
Industrial Furnace:	False
Smelter Defferal:	False
Universal Waste:	Not reported
Off-Specification:	Not reported
LN Address 2:	Not reported
Tax Reg #:	278002866
Business Type:	Commercial Laundry
Mail Name:	Superior Linen Service
Mailing Address:	1012 S CENTER ST
Mailing City,State,Zip:	TACOMA, WA 98409-8033
Legal Organization Name:	Superior Linen Service
Legal Organization Type:	Private
Legal Contact:	Not reported
Legal Address:	1012 S CENTER ST
Legal Address 2:	Not reported
Legal City,State,Zip:	TACOMA, WA 98409-8033
Legal Phone Number:	253-383-2636
Legal Effective Date:	Not reported
Land Organization Name:	Superior Linen Service
Land Organization Type:	Private
Land Contact:	Not reported
Land Address:	1012 S CENTER ST
Land City,State,Zip:	TACOMA, WA 98409-8033
Land Phone Number:	253-383-2636
Operator Organization Name:	Superior Linen Service
Operator Organization Type:	Private



Map ID  
Direction  
Distance  
Elevation

MAP FINDINGS

Site

Database(s)

EDR ID Number  
EPA ID Number

**SUPERIOR LINEN SERVICE (Continued)**

**1000215855**

Operator: Not reported  
Operator Address: 1012 Center St  
Operator Address 2: Not reported  
Operator City,State,Zip: Tacoma, WA 98409-8094  
Operator Phone Number: 253-383-2636  
Operator Effective Date: Not reported  
Site Contact: Donald R Hersey  
Site Contact Address: 1012 Center St  
Contact City,State,Zip: Tacoma, WA 98909-8094  
Site Contact Phone Number: 253-383-2636  
Site Contact Email: rusty@suplinen.com  
Gen Status Code: XQG  
Monthly Generation: False  
Batch Generation: False  
One Time Generation: False  
Transport Own Waste: False  
Tranports Other Waste: False  
Recycler Onsite: False  
Transfer Facility: False  
Other Exemption: Not reported  
UW Battery Gen: False  
Used Oil Transporter: False  
Used Oil Transfer Facility: False  
Used Oil Processor: False  
Used Oil Refiner: False  
Used Oil Fuel Marketer Directs Shipments: False  
Used Oil Fuel Marketer Meets Specs: False  
Site Contact Address 2: Not reported

**329  
NNW  
1/2-1  
0.960 mi.  
5070 ft.**

**A STREET SITE  
1201 A ST  
TACOMA, WA 98402**

**Relative:  
Higher**

**Actual:  
85 ft.**

CSCSL:  
Name: 1201 A STREET SITE KEY BANK  
Address: 1201 A ST  
City,State,Zip: TACOMA, WA 98402  
Facility ID: 22366696  
Region: Southwest  
Lat/Long: 47.252123046505 / -122.4363923476  
Clean Up Siteid: 3386  
Site Status: Cleanup Started  
Contaminant Name: Non-Halogenated Solvents  
Alternate Site Names: 1201 A STREET,A STREET SITE,KEY BANK A ST PROPERTY  
Site Rank: Not reported  
Has Institutional Control:Not reported  
Past VCP: True  
Current VCP: Not reported  
Ground Water: Confirmed Above Cleanup Levels  
Surface Water: Not reported  
Soil: Confirmed Above Cleanup Levels  
Sediment: Not reported  
Air: Not reported  
Bedrock: Not reported

**WA CSCSL 1001969662  
WA LUST WAH000010264  
WA ALLSITES  
RCRA NonGen / NLR  
FINDS  
ECHO  
WA MANIFEST**



Map ID  
Direction  
Distance  
Elevation

MAP FINDINGS

Site

Database(s)

EDR ID Number  
EPA ID Number

**A STREET SITE (Continued)**

**1001969662**

Responsible Unit: Southwest

Name: 1201 A STREET SITE KEY BANK  
Address: 1201 A ST  
City,State,Zip: TACOMA, WA 98402  
Facility ID: 22366696  
Region: Southwest  
Lat/Long: 47.252123046505 / -122.4363923476  
Clean Up Siteid: 3386  
Site Status: Cleanup Started  
Contaminant Name: Petroleum Products-Unspecified  
Alternate Site Names: 1201 A STREET,A STREET SITE,KEY BANK A ST PROPERTY  
Site Rank: Not reported  
Has Institutional Control: Not reported  
Past VCP: True  
Current VCP: Not reported  
Ground Water: Confirmed Above Cleanup Levels  
Surface Water: Not reported  
Soil: Confirmed Above Cleanup Levels  
Sediment: Not reported  
Air: Not reported  
Bedrock: Not reported  
Responsible Unit: Southwest

**LUST:**

Name: 1201 A STREET SITE KEY BANK  
Address: 1201 A ST  
City,State,Zip: TACOMA, WA 98402  
Facility ID: 22366696  
Lust Status Type: LUST - Cleanup Started  
Cleanup Site ID: 3386  
Cleanup Unit Type: Upland  
Process Type: Independent Action  
Cleanup Unit Name: 1201 A STREET,A STREET SITE,KEY BANK A ST PROPERTY  
Response Section: Southwest  
Release Date: 03/17/2011  
Lust Date: 03/16/2011  
Region: Southwest  
Lust ID: 6526  
UST ID: 619784  
Contaminant Name: Petroleum Products-Unspecified  
Ground Water: Confirmed Above Cleanup Levels  
Surface Water: Not reported  
Soil: Confirmed Above Cleanup Levels  
Sediment: Not reported  
Air: Not reported  
Bedrock: Not reported  
Lat/Long: 47.2521230 / -122.43639

Name: 1201 A STREET SITE KEY BANK  
Address: 1201 A ST  
City,State,Zip: TACOMA, WA 98402  
Facility ID: 22366696  
Lust Status Type: LUST - Cleanup Started  
Cleanup Site ID: 3386  
Cleanup Unit Type: Upland  
Process Type: Independent Action



Map ID  
Direction  
Distance  
Elevation

MAP FINDINGS

Site

Database(s)

EDR ID Number  
EPA ID Number

**A STREET SITE (Continued)**

**1001969662**

Cleanup Unit Name: 1201 A STREET,A STREET SITE,KEY BANK A ST PROPERTY  
Response Section: Southwest  
Release Date: 03/17/2011  
Lust Date: 03/16/2011  
Region: Southwest  
Lust ID: 6526  
UST ID: 619784  
Contaminant Name: Non-Halogenated Solvents  
Ground Water: Confirmed Above Cleanup Levels  
Surface Water: Not reported  
Soil: Confirmed Above Cleanup Levels  
Sediment: Not reported  
Air: Not reported  
Bedrock: Not reported  
Lat/Long: 47.2521230 / -122.43639

**ALLSITES:**

Name: 1201 A STREET SITE KEY BANK  
Facility Id: 22366696

**RCRA Listings:**

Date Form Received by Agency: 2006-03-04 00:00:00.0  
Handler Name: A STREET SITE  
Handler Address: 1201 A ST  
Handler City,State,Zip: TACOMA, WA 98402  
EPA ID: WAH000010264  
Contact Name: JEREMY PORTER  
Contact Address: 811 1ST AVE STE 480  
Contact City,State,Zip: SEATTLE, WA 98104  
Contact Telephone: 206-838-5835  
Contact Fax: Not reported  
Contact Email: JPORTER@ASPECTCONSULTING.COM  
Contact Title: Not reported  
EPA Region: 10  
Land Type: Private  
Federal Waste Generator Description: Not a generator, verified  
Non-Notifier: Not reported  
Biennial Report Cycle: Not reported  
Accessibility: Not reported  
Active Site Indicator: Not reported  
State District Owner: WA  
State District: SWRO  
Mailing Address: PO BOX 1872  
Mailing City,State,Zip: TACOMA, WA 98401  
Owner Name: HAUB BROTHERS ENTERPRISES TRUST  
Owner Type: Private  
Operator Name: HAUB BROTHERS ENTERPRISES TRUST  
Operator Type: Private  
Short-Term Generator Activity: No  
Importer Activity: No  
Mixed Waste Generator: No  
Transporter Activity: No  
Transfer Facility Activity: No  
Recycler Activity with Storage: No  
Small Quantity On-Site Burner Exemption: No  
Smelting Melting and Refining Furnace Exemption: No



Map ID  
Direction  
Distance  
Elevation

MAP FINDINGS

Site

Database(s)

EDR ID Number  
EPA ID Number

**A STREET SITE (Continued)**

**1001969662**

Underground Injection Control:	No
Off-Site Waste Receipt:	No
Universal Waste Indicator:	No
Universal Waste Destination Facility:	No
Federal Universal Waste:	No
Active Site Fed-Reg Treatment Storage and Disposal Facility:	Not reported
Active Site Converter Treatment storage and Disposal Facility:	Not reported
Active Site State-Reg Treatment Storage and Disposal Facility:	Not reported
Active Site State-Reg Handler:	---
Federal Facility Indicator:	Not reported
Hazardous Secondary Material Indicator:	NN
Sub-Part K Indicator:	Not reported
Commercial TSD Indicator:	No
Treatment Storage and Disposal Type:	Not reported
2018 GPRA Permit Baseline:	Not on the Baseline
2018 GPRA Renewals Baseline:	Not on the Baseline
Permit Renewals Workload Universe:	Not reported
Permit Workload Universe:	Not reported
Permit Progress Universe:	Not reported
Post-Closure Workload Universe:	Not reported
Closure Workload Universe:	Not reported
202 GPRA Corrective Action Baseline:	No
Corrective Action Workload Universe:	No
Subject to Corrective Action Universe:	No
Non-TSDFs Where RCRA CA has Been Imposed Universe:	No
TSDFs Potentially Subject to CA Under 3004 (u)/(v) Universe:	No
TSDFs Only Subject to CA under Discretionary Auth Universe:	No
Corrective Action Priority Ranking:	No NCAPS ranking
Environmental Control Indicator:	No
Institutional Control Indicator:	No
Human Exposure Controls Indicator:	N/A
Groundwater Controls Indicator:	N/A
Operating TSDF Universe:	Not reported
Full Enforcement Universe:	Not reported
Significant Non-Complier Universe:	No
Unaddressed Significant Non-Complier Universe:	No
Addressed Significant Non-Complier Universe:	No
Significant Non-Complier With a Compliance Schedule Universe:	No
Financial Assurance Required:	Not reported
Handler Date of Last Change:	2018-05-10 17:13:49.0
Recognized Trader-Importer:	No
Recognized Trader-Exporter:	No
Importer of Spent Lead Acid Batteries:	No
Exporter of Spent Lead Acid Batteries:	No
Recycler Activity Without Storage:	No
Manifest Broker:	No
Sub-Part P Indicator:	Not reported

Biennial: List of Years

Year: 2005

[Click Here for Biennial Reporting System Data:](#)

Year: 2003

[Click Here for Biennial Reporting System Data:](#)



Map ID  
Direction  
Distance  
Elevation

MAP FINDINGS

Site

Database(s)

EDR ID Number  
EPA ID Number

**A STREET SITE (Continued)**

**1001969662**

Handler - Owner Operator:

Owner/Operator Indicator:	Owner
Owner/Operator Name:	HAUB BROTHERS ENTERPRISES TRUST
Legal Status:	Private
Date Became Current:	Not reported
Date Ended Current:	Not reported
Owner/Operator Address:	WILLIAMS, KASTNER & GIBBS PLLC
Owner/Operator City,State,Zip:	TACOMA, WA 98402
Owner/Operator Telephone:	253-593-5620
Owner/Operator Telephone Ext:	Not reported
Owner/Operator Fax:	Not reported
Owner/Operator Email:	Not reported

Owner/Operator Indicator:	Operator
Owner/Operator Name:	JOHN B
Legal Status:	Private
Date Became Current:	1999-12-21 00:00:00.
Date Ended Current:	Not reported
Owner/Operator Address:	WILLIAMS, KASTNER & GIBBS PLLC
Owner/Operator City,State,Zip:	TACOMA, WA 98402
Owner/Operator Telephone:	253-593-5620
Owner/Operator Telephone Ext:	Not reported
Owner/Operator Fax:	Not reported
Owner/Operator Email:	Not reported

Owner/Operator Indicator:	Owner
Owner/Operator Name:	HAUB BROTHERS ENTERPRISES TRUST
Legal Status:	Private
Date Became Current:	Not reported
Date Ended Current:	Not reported
Owner/Operator Address:	WILLIAMS, KASTNER & GIBBS PLLC
Owner/Operator City,State,Zip:	TACOMA, WA 98402
Owner/Operator Telephone:	253-593-5620
Owner/Operator Telephone Ext:	Not reported
Owner/Operator Fax:	Not reported
Owner/Operator Email:	Not reported

Owner/Operator Indicator:	Operator
Owner/Operator Name:	HAUB BROTHERS ENTERPRISES TRUST
Legal Status:	Private
Date Became Current:	Not reported
Date Ended Current:	Not reported
Owner/Operator Address:	WILLIAMS, KASTNER & GIBBS PLLC
Owner/Operator City,State,Zip:	TACOMA, WA 98402
Owner/Operator Telephone:	253-593-5620
Owner/Operator Telephone Ext:	Not reported
Owner/Operator Fax:	Not reported
Owner/Operator Email:	Not reported

Owner/Operator Indicator:	Owner
Owner/Operator Name:	HAUB BROTHERS ENTERPRISES TRUST
Legal Status:	Private
Date Became Current:	1999-07-09 00:00:00.
Date Ended Current:	Not reported
Owner/Operator Address:	WILLIAMS, KASTNER & GIBBS PLLC
Owner/Operator City,State,Zip:	TACOMA, WA 98402
Owner/Operator Telephone:	253-593-5620



Map ID  
Direction  
Distance  
Elevation

MAP FINDINGS

Site

Database(s)

EDR ID Number  
EPA ID Number

**A STREET SITE (Continued)**

**1001969662**

Owner/Operator Telephone Ext:  
Owner/Operator Fax:  
Owner/Operator Email:

Not reported  
Not reported  
Not reported

Owner/Operator Indicator:  
Owner/Operator Name:  
Legal Status:  
Date Became Current:  
Date Ended Current:  
Owner/Operator Address:  
Owner/Operator City,State,Zip:  
Owner/Operator Telephone:  
Owner/Operator Telephone Ext:  
Owner/Operator Fax:  
Owner/Operator Email:

Owner  
HAUB BROTHERS ENTERPRISES TRUST  
Private  
1999-07-09 00:00:00.  
Not reported  
WILLIAMS, KASTNER & GIBBS PLLC  
TACOMA, WA 98402  
253-593-5620  
Not reported  
Not reported  
Not reported

Owner/Operator Indicator:  
Owner/Operator Name:  
Legal Status:  
Date Became Current:  
Date Ended Current:  
Owner/Operator Address:  
Owner/Operator City,State,Zip:  
Owner/Operator Telephone:  
Owner/Operator Telephone Ext:  
Owner/Operator Fax:  
Owner/Operator Email:

Operator  
HAUB BROTHERS ENTERPRISES TRUST  
Private  
Not reported  
Not reported  
WILLIAMS, KASTNER & GIBBS PLLC  
TACOMA, WA 98402  
253-593-5620  
Not reported  
Not reported  
Not reported

Owner/Operator Indicator:  
Owner/Operator Name:  
Legal Status:  
Date Became Current:  
Date Ended Current:  
Owner/Operator Address:  
Owner/Operator City,State,Zip:  
Owner/Operator Telephone:  
Owner/Operator Telephone Ext:  
Owner/Operator Fax:  
Owner/Operator Email:

Owner  
HAUB BROTHERS ENTERPRISES TRUST  
Private  
1999-07-09 00:00:00.  
Not reported  
WILLIAMS, KASTNER & GIBBS PLLC  
TACOMA, WA 98402  
253-593-5620  
Not reported  
Not reported  
Not reported

Owner/Operator Indicator:  
Owner/Operator Name:  
Legal Status:  
Date Became Current:  
Date Ended Current:  
Owner/Operator Address:  
Owner/Operator City,State,Zip:  
Owner/Operator Telephone:  
Owner/Operator Telephone Ext:  
Owner/Operator Fax:  
Owner/Operator Email:

Owner  
HAUB BROTHERS ENTERPRISES TRUST  
Private  
Not reported  
Not reported  
WILLIAMS, KASTNER & GIBBS PLLC  
TACOMA, WA 98402  
253-593-5620  
Not reported  
Not reported  
Not reported

Owner/Operator Indicator:  
Owner/Operator Name:  
Legal Status:  
Date Became Current:  
Date Ended Current:

Operator  
HAUB BROTHERS ENTERPRISES TRUST  
Private  
Not reported  
Not reported



Map ID  
Direction  
Distance  
Elevation

MAP FINDINGS

Site

Database(s)

EDR ID Number  
EPA ID Number

**A STREET SITE (Continued)**

**1001969662**

Owner/Operator Address:	WILLIAMS, KASTNER & GIBBS PLLC
Owner/Operator City,State,Zip:	TACOMA, WA 98402
Owner/Operator Telephone:	253-593-5620
Owner/Operator Telephone Ext:	Not reported
Owner/Operator Fax:	Not reported
Owner/Operator Email:	Not reported
Owner/Operator Indicator:	Owner
Owner/Operator Name:	HAUB BROTHERS ENTERPRISES TRUST
Legal Status:	Private
Date Became Current:	Not reported
Date Ended Current:	Not reported
Owner/Operator Address:	WILLIAMS, KASTNER & GIBBS PLLC
Owner/Operator City,State,Zip:	TACOMA, WA 98402
Owner/Operator Telephone:	253-593-5620
Owner/Operator Telephone Ext:	Not reported
Owner/Operator Fax:	Not reported
Owner/Operator Email:	Not reported
Owner/Operator Indicator:	Operator
Owner/Operator Name:	HAUB BROTHERS ENTERPRISES TRUST
Legal Status:	Private
Date Became Current:	1999-12-21 00:00:00.
Date Ended Current:	Not reported
Owner/Operator Address:	WILLIAMS, KASTNER & GIBBS PLLC
Owner/Operator City,State,Zip:	TACOMA, WA 98402
Owner/Operator Telephone:	Not reported
Owner/Operator Telephone Ext:	Not reported
Owner/Operator Fax:	Not reported
Owner/Operator Email:	Not reported
Owner/Operator Indicator:	Operator
Owner/Operator Name:	HAUB BROTHERS ENTERPRISES TRUST
Legal Status:	Private
Date Became Current:	Not reported
Date Ended Current:	Not reported
Owner/Operator Address:	WILLIAMS, KASTNER & GIBBS PLLC
Owner/Operator City,State,Zip:	TACOMA, WA 98402
Owner/Operator Telephone:	253-593-5620
Owner/Operator Telephone Ext:	Not reported
Owner/Operator Fax:	Not reported
Owner/Operator Email:	Not reported
Owner/Operator Indicator:	Operator
Owner/Operator Name:	HAUB BROTHERS ENTERPRISES TRUST
Legal Status:	Private
Date Became Current:	Not reported
Date Ended Current:	Not reported
Owner/Operator Address:	WILLIAMS, KASTNER & GIBBS PLLC
Owner/Operator City,State,Zip:	TACOMA, WA 98402
Owner/Operator Telephone:	253-593-5620
Owner/Operator Telephone Ext:	Not reported
Owner/Operator Fax:	Not reported
Owner/Operator Email:	Not reported
Owner/Operator Indicator:	Operator
Owner/Operator Name:	HAUB BROTHERS ENTERPRISES TRUST



Map ID  
Direction  
Distance  
Elevation

MAP FINDINGS

Site

Database(s)

EDR ID Number  
EPA ID Number

**A STREET SITE (Continued)**

**1001969662**

Legal Status:	Private
Date Became Current:	Not reported
Date Ended Current:	Not reported
Owner/Operator Address:	WILLIAMS, KASTNER & GIBBS PLLC
Owner/Operator City,State,Zip:	TACOMA, WA 98402
Owner/Operator Telephone:	253-593-5620
Owner/Operator Telephone Ext:	Not reported
Owner/Operator Fax:	Not reported
Owner/Operator Email:	Not reported
Owner/Operator Indicator:	Owner
Owner/Operator Name:	HAUB BROTHERS ENTERPRISES TRUST
Legal Status:	Private
Date Became Current:	1999-07-09 00:00:00.
Date Ended Current:	Not reported
Owner/Operator Address:	WILLIAMS, KASTNER & GIBBS PLLC
Owner/Operator City,State,Zip:	TACOMA, WA 98402
Owner/Operator Telephone:	Not reported
Owner/Operator Telephone Ext:	Not reported
Owner/Operator Fax:	Not reported
Owner/Operator Email:	Not reported
Owner/Operator Indicator:	Owner
Owner/Operator Name:	HAUB BROTHERS ENTERPRISES TRUST
Legal Status:	Private
Date Became Current:	1999-07-09 00:00:00.
Date Ended Current:	Not reported
Owner/Operator Address:	WILLIAMS, KASTNER & GIBBS PLLC
Owner/Operator City,State,Zip:	TACOMA, WA 98402
Owner/Operator Telephone:	Not reported
Owner/Operator Telephone Ext:	Not reported
Owner/Operator Fax:	Not reported
Owner/Operator Email:	Not reported
Owner/Operator Indicator:	Owner
Owner/Operator Name:	HAUB BROTHERS ENTERPRISES TRUST
Legal Status:	Private
Date Became Current:	1999-07-09 00:00:00.
Date Ended Current:	Not reported
Owner/Operator Address:	WILLIAMS, KASTNER & GIBBS PLLC
Owner/Operator City,State,Zip:	TACOMA, WA 98402
Owner/Operator Telephone:	253-593-5620
Owner/Operator Telephone Ext:	Not reported
Owner/Operator Fax:	Not reported
Owner/Operator Email:	Not reported
Owner/Operator Indicator:	Owner
Owner/Operator Name:	A STREET SITE
Legal Status:	Private
Date Became Current:	Not reported
Date Ended Current:	Not reported
Owner/Operator Address:	1201 A ST
Owner/Operator City,State,Zip:	TACOMA, WA 98402
Owner/Operator Telephone:	000-000-0000
Owner/Operator Telephone Ext:	Not reported
Owner/Operator Fax:	Not reported
Owner/Operator Email:	Not reported



Map ID  
Direction  
Distance  
Elevation

MAP FINDINGS

Site

Database(s)

EDR ID Number  
EPA ID Number

**A STREET SITE (Continued)**

**1001969662**

Owner/Operator Indicator:	Owner
Owner/Operator Name:	HAUB BROTHERS ENTERPRISES TRUST
Legal Status:	Private
Date Became Current:	Not reported
Date Ended Current:	Not reported
Owner/Operator Address:	WILLIAMS, KASTNER & GIBBS PLLC
Owner/Operator City,State,Zip:	TACOMA, WA 98402
Owner/Operator Telephone:	253-593-5620
Owner/Operator Telephone Ext:	Not reported
Owner/Operator Fax:	Not reported
Owner/Operator Email:	Not reported

Owner/Operator Indicator:	Operator
Owner/Operator Name:	HAUB BROTHERS ENTERPRISES TRUST
Legal Status:	Private
Date Became Current:	Not reported
Date Ended Current:	Not reported
Owner/Operator Address:	WILLIAMS, KASTNER & GIBBS PLLC
Owner/Operator City,State,Zip:	TACOMA, WA 98402
Owner/Operator Telephone:	253-593-5620
Owner/Operator Telephone Ext:	Not reported
Owner/Operator Fax:	Not reported
Owner/Operator Email:	Not reported

Owner/Operator Indicator:	Owner
Owner/Operator Name:	HAUB BROTHERS E H
Legal Status:	Private
Date Became Current:	1999-07-09 00:00:00.
Date Ended Current:	Not reported
Owner/Operator Address:	WILLIAMS, KASTNER & GIBBS PLLC
Owner/Operator City,State,Zip:	TACOMA, WA 98402
Owner/Operator Telephone:	253-593-5620
Owner/Operator Telephone Ext:	Not reported
Owner/Operator Fax:	Not reported
Owner/Operator Email:	Not reported

Owner/Operator Indicator:	Owner
Owner/Operator Name:	HAUB BROTHERS ENTERPRISES TRUST
Legal Status:	Private
Date Became Current:	Not reported
Date Ended Current:	Not reported
Owner/Operator Address:	WILLIAMS, KASTNER & GIBBS PLLC
Owner/Operator City,State,Zip:	TACOMA, WA 98402
Owner/Operator Telephone:	253-593-5620
Owner/Operator Telephone Ext:	Not reported
Owner/Operator Fax:	Not reported
Owner/Operator Email:	Not reported

Owner/Operator Indicator:	Operator
Owner/Operator Name:	HAUB BROTHERS ENTERPRISES TRUST
Legal Status:	Private
Date Became Current:	Not reported
Date Ended Current:	Not reported
Owner/Operator Address:	WILLIAMS, KASTNER & GIBBS PLLC
Owner/Operator City,State,Zip:	TACOMA, WA 98402
Owner/Operator Telephone:	253-593-5620
Owner/Operator Telephone Ext:	Not reported



Map ID  
Direction  
Distance  
Elevation

MAP FINDINGS

Site

Database(s)

EDR ID Number  
EPA ID Number

**A STREET SITE (Continued)**

**1001969662**

Owner/Operator Fax:	Not reported
Owner/Operator Email:	Not reported
Owner/Operator Indicator:	Owner
Owner/Operator Name:	HAUB BROTHERS ENTERPRISES TRUST
Legal Status:	Private
Date Became Current:	Not reported
Date Ended Current:	Not reported
Owner/Operator Address:	WILLIAMS, KASTNER & GIBBS PLLC
Owner/Operator City,State,Zip:	TACOMA, WA 98402
Owner/Operator Telephone:	253-593-5620
Owner/Operator Telephone Ext:	Not reported
Owner/Operator Fax:	Not reported
Owner/Operator Email:	Not reported
Owner/Operator Indicator:	Owner
Owner/Operator Name:	HAUB BROTHERS ENTERPRISES TRUST
Legal Status:	Private
Date Became Current:	Not reported
Date Ended Current:	Not reported
Owner/Operator Address:	WILLIAMS, KASTNER & GIBBS PLLC
Owner/Operator City,State,Zip:	TACOMA, WA 98402
Owner/Operator Telephone:	253-593-5620
Owner/Operator Telephone Ext:	Not reported
Owner/Operator Fax:	Not reported
Owner/Operator Email:	Not reported
Owner/Operator Indicator:	Operator
Owner/Operator Name:	HAUB BROTHERS ENTERPRISES TRUST
Legal Status:	Private
Date Became Current:	1999-12-21 00:00:00.
Date Ended Current:	Not reported
Owner/Operator Address:	WILLIAMS, KASTNER & GIBBS PLLC
Owner/Operator City,State,Zip:	TACOMA, WA 98402
Owner/Operator Telephone:	Not reported
Owner/Operator Telephone Ext:	Not reported
Owner/Operator Fax:	Not reported
Owner/Operator Email:	Not reported
Owner/Operator Indicator:	Operator
Owner/Operator Name:	A STREET SITE
Legal Status:	Private
Date Became Current:	Not reported
Date Ended Current:	Not reported
Owner/Operator Address:	1201 A ST
Owner/Operator City,State,Zip:	TACOMA, WA 98402
Owner/Operator Telephone:	000-000-0000
Owner/Operator Telephone Ext:	Not reported
Owner/Operator Fax:	Not reported
Owner/Operator Email:	Not reported
Owner/Operator Indicator:	Owner
Owner/Operator Name:	HAUB BROTHERS ENTERPRISES TRUST
Legal Status:	Private
Date Became Current:	Not reported
Date Ended Current:	Not reported
Owner/Operator Address:	WILLIAMS, KASTNER & GIBBS PLLC



Map ID  
Direction  
Distance  
Elevation

MAP FINDINGS

Site

Database(s)

EDR ID Number  
EPA ID Number

**A STREET SITE (Continued)**

**1001969662**

Owner/Operator City,State,Zip:	TACOMA, WA 98402
Owner/Operator Telephone:	253-593-5620
Owner/Operator Telephone Ext:	Not reported
Owner/Operator Fax:	Not reported
Owner/Operator Email:	Not reported
Owner/Operator Indicator:	Operator
Owner/Operator Name:	HAUB BROTHERS ENTERPRISES TRUST
Legal Status:	Private
Date Became Current:	Not reported
Date Ended Current:	Not reported
Owner/Operator Address:	WILLIAMS, KASTNER & GIBBS PLLC
Owner/Operator City,State,Zip:	TACOMA, WA 98402
Owner/Operator Telephone:	253-593-5620
Owner/Operator Telephone Ext:	Not reported
Owner/Operator Fax:	Not reported
Owner/Operator Email:	Not reported
Owner/Operator Indicator:	Owner
Owner/Operator Name:	HAUB BROTHERS ENTERPRISES TRUST
Legal Status:	Private
Date Became Current:	1999-07-09 00:00:00.
Date Ended Current:	Not reported
Owner/Operator Address:	WILLIAMS, KASTNER & GIBBS PLLC
Owner/Operator City,State,Zip:	TACOMA, WA 98402
Owner/Operator Telephone:	253-593-5620
Owner/Operator Telephone Ext:	Not reported
Owner/Operator Fax:	Not reported
Owner/Operator Email:	Not reported
Owner/Operator Indicator:	Owner
Owner/Operator Name:	HAUB BROTHERS ENTERPRISES TRUST
Legal Status:	Private
Date Became Current:	1999-07-09 00:00:00.
Date Ended Current:	Not reported
Owner/Operator Address:	WILLIAMS, KASTNER & GIBBS PLLC
Owner/Operator City,State,Zip:	TACOMA, WA 98402
Owner/Operator Telephone:	253-593-5620
Owner/Operator Telephone Ext:	Not reported
Owner/Operator Fax:	Not reported
Owner/Operator Email:	Not reported
Owner/Operator Indicator:	Owner
Owner/Operator Name:	HAUB BROTHERS ENTERPRISES TRUST
Legal Status:	Private
Date Became Current:	1999-07-09 00:00:00.
Date Ended Current:	Not reported
Owner/Operator Address:	WILLIAMS, KASTNER & GIBBS PLLC
Owner/Operator City,State,Zip:	TACOMA, WA 98402
Owner/Operator Telephone:	253-593-5620
Owner/Operator Telephone Ext:	Not reported
Owner/Operator Fax:	Not reported
Owner/Operator Email:	Not reported



Map ID  
Direction  
Distance  
Elevation

MAP FINDINGS

Site

Database(s)

EDR ID Number  
EPA ID Number

**A STREET SITE (Continued)**

**1001969662**

Date Became Current:	1999-07-09 00:00:00.
Date Ended Current:	Not reported
Owner/Operator Address:	WILLIAMS, KASTNER & GIBBS PLLC
Owner/Operator City,State,Zip:	TACOMA, WA 98402
Owner/Operator Telephone:	253-593-5620
Owner/Operator Telephone Ext:	Not reported
Owner/Operator Fax:	Not reported
Owner/Operator Email:	Not reported
Owner/Operator Indicator:	Owner
Owner/Operator Name:	HAUB BROTHERS ENTERPRISES TRUST
Legal Status:	Private
Date Became Current:	1999-07-09 00:00:00.
Date Ended Current:	Not reported
Owner/Operator Address:	WILLIAMS, KASTNER & GIBBS PLLC
Owner/Operator City,State,Zip:	TACOMA, WA 98402
Owner/Operator Telephone:	253-593-5620
Owner/Operator Telephone Ext:	Not reported
Owner/Operator Fax:	Not reported
Owner/Operator Email:	Not reported

**Historic Generators:**

Receive Date:	2000-02-14 00:00:00.0
Handler Name:	A STREET SITE
Federal Waste Generator Description:	Not a generator, verified
State District Owner:	WA
Large Quantity Handler of Universal Waste:	No
Recognized Trader Importer:	No
Recognized Trader Exporter:	No
Spent Lead Acid Battery Importer:	No
Spent Lead Acid Battery Exporter:	No
Current Record:	No
Non Storage Recycler Activity:	Not reported
Electronic Manifest Broker:	Not reported

Receive Date:	2006-03-03 00:00:00.0
Handler Name:	A STREET SITE
Federal Waste Generator Description:	Not a generator, verified
State District Owner:	WA
Large Quantity Handler of Universal Waste:	No
Recognized Trader Importer:	No
Recognized Trader Exporter:	No
Spent Lead Acid Battery Importer:	No
Spent Lead Acid Battery Exporter:	No
Current Record:	No
Non Storage Recycler Activity:	Not reported
Electronic Manifest Broker:	Not reported

Receive Date:	2006-03-04 00:00:00.0
Handler Name:	A STREET SITE
Federal Waste Generator Description:	Not a generator, verified
State District Owner:	WA
Large Quantity Handler of Universal Waste:	No
Recognized Trader Importer:	No
Recognized Trader Exporter:	No
Spent Lead Acid Battery Importer:	No
Spent Lead Acid Battery Exporter:	No



Map ID  
Direction  
Distance  
Elevation

MAP FINDINGS

Site

Database(s)

EDR ID Number  
EPA ID Number

**A STREET SITE (Continued)**

**1001969662**

Current Record:	Yes
Non Storage Recycler Activity:	Not reported
Electronic Manifest Broker:	Not reported
Receive Date:	1999-12-20 00:00:00.0
Handler Name:	A STREET SITE
Federal Waste Generator Description:	Small Quantity Generator
State District Owner:	WA
Large Quantity Handler of Universal Waste:	No
Recognized Trader Importer:	No
Recognized Trader Exporter:	No
Spent Lead Acid Battery Importer:	No
Spent Lead Acid Battery Exporter:	No
Current Record:	No
Non Storage Recycler Activity:	Not reported
Electronic Manifest Broker:	Not reported
Receive Date:	2000-02-14 00:00:00.0
Handler Name:	A STREET SITE
Federal Waste Generator Description:	Not a generator, verified
State District Owner:	WA
Large Quantity Handler of Universal Waste:	No
Recognized Trader Importer:	No
Recognized Trader Exporter:	No
Spent Lead Acid Battery Importer:	No
Spent Lead Acid Battery Exporter:	No
Current Record:	No
Non Storage Recycler Activity:	Not reported
Electronic Manifest Broker:	Not reported
Receive Date:	2001-02-16 00:00:00.0
Handler Name:	A STREET SITE
Federal Waste Generator Description:	Small Quantity Generator
State District Owner:	WA
Large Quantity Handler of Universal Waste:	No
Recognized Trader Importer:	No
Recognized Trader Exporter:	No
Spent Lead Acid Battery Importer:	No
Spent Lead Acid Battery Exporter:	No
Current Record:	No
Non Storage Recycler Activity:	Not reported
Electronic Manifest Broker:	Not reported
Receive Date:	2002-01-24 00:00:00.0
Handler Name:	A STREET SITE
Federal Waste Generator Description:	Not a generator, verified
State District Owner:	WA
Large Quantity Handler of Universal Waste:	No
Recognized Trader Importer:	No
Recognized Trader Exporter:	No
Spent Lead Acid Battery Importer:	No
Spent Lead Acid Battery Exporter:	No
Current Record:	No
Non Storage Recycler Activity:	Not reported
Electronic Manifest Broker:	Not reported
Receive Date:	2003-01-30 00:00:00.0



Map ID  
Direction  
Distance  
Elevation

MAP FINDINGS

Site

Database(s)

EDR ID Number  
EPA ID Number

**A STREET SITE (Continued)**

**1001969662**

Handler Name: A STREET SITE  
Federal Waste Generator Description: Not a generator, verified  
State District Owner: WA  
Large Quantity Handler of Universal Waste: No  
Recognized Trader Importer: No  
Recognized Trader Exporter: No  
Spent Lead Acid Battery Importer: No  
Spent Lead Acid Battery Exporter: No  
Current Record: No  
Non Storage Recycler Activity: Not reported  
Electronic Manifest Broker: Not reported

Receive Date: 2004-02-10 00:00:00.0  
Handler Name: A STREET SITE  
Federal Waste Generator Description: Not a generator, verified  
State District Owner: WA  
Large Quantity Handler of Universal Waste: No  
Recognized Trader Importer: No  
Recognized Trader Exporter: No  
Spent Lead Acid Battery Importer: No  
Spent Lead Acid Battery Exporter: No  
Current Record: No  
Non Storage Recycler Activity: Not reported  
Electronic Manifest Broker: Not reported

Receive Date: 2005-01-17 00:00:00.0  
Handler Name: A STREET SITE  
Federal Waste Generator Description: Not a generator, verified  
State District Owner: WA  
Large Quantity Handler of Universal Waste: No  
Recognized Trader Importer: No  
Recognized Trader Exporter: No  
Spent Lead Acid Battery Importer: No  
Spent Lead Acid Battery Exporter: No  
Current Record: No  
Non Storage Recycler Activity: Not reported  
Electronic Manifest Broker: Not reported

Receive Date: 2006-03-03 00:00:00.0  
Handler Name: A STREET SITE  
Federal Waste Generator Description: Not a generator, verified  
State District Owner: WA  
Large Quantity Handler of Universal Waste: No  
Recognized Trader Importer: No  
Recognized Trader Exporter: No  
Spent Lead Acid Battery Importer: No  
Spent Lead Acid Battery Exporter: No  
Current Record: No  
Non Storage Recycler Activity: Not reported  
Electronic Manifest Broker: Not reported

Receive Date: 2003-12-31 00:00:00.0  
Handler Name: A STREET SITE  
Federal Waste Generator Description: Not a generator, verified  
State District Owner: WA  
Large Quantity Handler of Universal Waste: No  
Recognized Trader Importer: No



Map ID  
Direction  
Distance  
Elevation

MAP FINDINGS

Site

Database(s)

EDR ID Number  
EPA ID Number

**A STREET SITE (Continued)**

**1001969662**

Recognized Trader Exporter:	No
Spent Lead Acid Battery Importer:	No
Spent Lead Acid Battery Exporter:	No
Current Record:	No
Non Storage Recycler Activity:	Not reported
Electronic Manifest Broker:	Not reported
Receive Date:	2005-12-31 00:00:00.0
Handler Name:	A STREET SITE
Federal Waste Generator Description:	Not a generator, verified
State District Owner:	WA
Large Quantity Handler of Universal Waste:	No
Recognized Trader Importer:	No
Recognized Trader Exporter:	No
Spent Lead Acid Battery Importer:	No
Spent Lead Acid Battery Exporter:	No
Current Record:	No
Non Storage Recycler Activity:	Not reported
Electronic Manifest Broker:	Not reported

List of NAICS Codes and Descriptions:

NAICS Code:	81293
NAICS Description:	PARKING LOTS AND GARAGES

Facility Has Received Notices of Violation:

No Violations Found:

Evaluation Action Summary:

No Evaluations Found:

FINDS:

Registry ID: 110005396614

Click Here:

Environmental Interest/Information System:

Washington Facility / Site Identification System (WA-FSIS) provides a means to query and display data maintained by the Washington Department of Ecology. This system contains key information for each facility/site that is currently, or has been, of interest to the Air Quality, Dam Safety, Hazardous Waste, Toxics Cleanup, and Water Quality Programs.

RCRAInfo is a national information system that supports the Resource Conservation and Recovery Act (RCRA) program through the tracking of events and activities related to facilities that generate, transport, and treat, store, or dispose of hazardous waste. RCRAInfo allows RCRA program staff to track the notification, permit, compliance, and corrective action activities required under RCRA.

HAZARDOUS WASTE BIENNIAL REPORTER

[Click this hyperlink](#) while viewing on your computer to access additional FINDS: detail in the EDR Site Report.

ECHO:



Map ID  
Direction  
Distance  
Elevation

MAP FINDINGS

Site

Database(s)

EDR ID Number  
EPA ID Number

**A STREET SITE (Continued)**

**1001969662**

Envid: 1001969662  
Registry ID: 110005396614  
DFR URL: <http://echo.epa.gov/detailed-facility-report?fid=110005396614>  
Name: A STREET SITE  
Address: 1201 A ST  
City,State,Zip: TACOMA, WA 98402

**WA MANIFEST:**

Name: A STREET SITE  
Address: 1201 A ST  
City,State,Zip: TACOMA, WA 98402  
Facility Address 2: Not reported  
Facility ID: 22366696  
EPA ID: WAH000010264  
NAICS: 81293  
State Waste Code Desc: Not reported  
Federal Waste Code Desc: Not reported  
Form Comm: Not reported  
Data Year: Not reported  
Permit by Rule: No  
Mailing Address 2: Not reported  
Treatment by Generator: No  
Mixed Radioactive Waste: No  
Importer of Hazardous Waste: No  
Immediate Recycler: No  
Treatment/Storage/Disposal/Recycling Facility: No  
Generator of Dangerous Fuel Waste: No  
Generator Marketing to Burner: No  
Other Marketers (i.e., blender, distributor, etc.): No  
Utility Boiler Burner: No  
Industry Boiler Burner: No  
Industrial Furnace: No  
Smelter Defferal: No  
Universal Waste: Not reported  
Off-Specification: Not reported  
LN Address 2: 1145 Broadway Plaza Ste 1000  
Tax Reg #: 600018312  
Business Type: Not reported  
Mail Name: Not reported  
Mailing Address: PO BOX 1872  
Mailing City,State,Zip: TACOMA, WA 98401-1872  
Legal Organization Name: Haub Brothers Enterprises Trust  
Legal Organization Type: Private  
Legal Contact: Not reported  
Legal Address: Williams Kastner & Gibbs PLLC  
Legal Address 2: 1145 Broadway Plaza Ste 1000  
Legal City,State,Zip: TACOMA, WA 98402  
Legal Phone Number: (253)593-5620  
Legal Effective Date: 07/09/1999  
Land Organization Name: Haub Brothers Enterprises Trust  
Land Organization Type: Private  
Land Contact: John Barline  
Land Address: Williams Kastner & Gibbs PLLC  
Land City,State,Zip: TACOMA, WA 98402  
Land Phone Number: (253)593-5620  
Operator Organization Name: Haub Brothers Enterprises Trust  
Operator Organization Type: Private



Map ID  
Direction  
Distance  
Elevation

MAP FINDINGS

Site

Database(s)

EDR ID Number  
EPA ID Number

**A STREET SITE (Continued)**

**1001969662**

Operator: John Barline  
Operator Address: Williams Kastner & Gibbs PLLC  
Operator Address 2: 1145 Broadway Plaza Ste 1000  
Operator City,State,Zip: TACOMA, WA 98402  
Operator Phone Number: (253)593-5620  
Operator Effective Date: 12/21/1999  
Site Contact: Michael Hickey  
Site Contact Address: PO Box 2181  
Contact City,State,Zip: TACOMA, WA 98401  
Site Contact Phone Number: (253)779-2401  
Site Contact Email: Not reported  
Gen Status Code: XQG  
Monthly Generation: No  
Batch Generation: No  
One Time Generation: No  
Transport Own Waste: No  
Tranports Other Waste: No  
Recycler Onsite: No  
Transfer Facility: No  
Other Exemption: Not reported  
UW Battery Gen: No  
Used Oil Transporter: No  
Used Oil Transfer Facility: No  
Used Oil Processor: No  
Used Oil Refiner: No  
Used Oil Fuel Marketer Directs Shipments: No  
Used Oil Fuel Marketer Meets Specs: No  
Site Contact Address 2: Not reported

**330**  
**North**  
**1/2-1**  
**0.969 mi.**  
**5117 ft.**

**PETRICH MARINE DOCK**  
**1118 TO 1120 E D ST**  
**TACOMA, WA 98421**

**WA CSCSL**  
**WA INST CONTROL**  
**WA ALLSITES**

**S107747489**  
**N/A**

**Relative:**  
**Lower**

**Actual:**  
**14 ft.**

CSCSL:  
Name: PETRICH MARINE DOCK  
Address: 1118 TO 1120 E D ST  
City,State,Zip: TACOMA, WA 98421  
Facility ID: 414876  
Region: Southwest  
Lat/Long: 47.253449318087 / -122.4311931197  
Clean Up Siteid: 3980  
Site Status: Cleanup Started  
Contaminant Name: Arsenic  
Alternate Site Names: Not reported  
Site Rank: Not reported  
Has Institutional Control: True  
Past VCP: True  
Current VCP: Not reported  
Ground Water: Not reported  
Surface Water: Not reported  
Soil: Remediated-Below  
Sediment: Not reported  
Air: Not reported  
Bedrock: Not reported  
Responsible Unit: Southwest



Map ID  
Direction  
Distance  
Elevation

MAP FINDINGS

Site

Database(s)

EDR ID Number  
EPA ID Number

**PETRICH MARINE DOCK (Continued)**

**S107747489**

Name: PETRICH MARINE DOCK  
Address: 1118 TO 1120 E D ST  
City,State,Zip: TACOMA, WA 98421  
Facility ID: 414876  
Region: Southwest  
Lat/Long: 47.253449318087 / -122.4311931197  
Clean Up Siteid: 3980  
Site Status: Cleanup Started  
Contaminant Name: Halogenated Organics  
Alternate Site Names: Not reported  
Site Rank: Not reported  
Has Institutional Control: True  
Past VCP: True  
Current VCP: Not reported  
Ground Water: Remediated-Below  
Surface Water: Not reported  
Soil: Remediated-Below  
Sediment: Not reported  
Air: Not reported  
Bedrock: Not reported  
Responsible Unit: Southwest

Name: PETRICH MARINE DOCK  
Address: 1118 TO 1120 E D ST  
City,State,Zip: TACOMA, WA 98421  
Facility ID: 414876  
Region: Southwest  
Lat/Long: 47.253449318087 / -122.4311931197  
Clean Up Siteid: 3980  
Site Status: Cleanup Started  
Contaminant Name: Lead  
Alternate Site Names: Not reported  
Site Rank: Not reported  
Has Institutional Control: True  
Past VCP: True  
Current VCP: Not reported  
Ground Water: Remediated-Below  
Surface Water: Not reported  
Soil: Remediated-Below  
Sediment: Not reported  
Air: Not reported  
Bedrock: Not reported  
Responsible Unit: Southwest

Name: PETRICH MARINE DOCK  
Address: 1118 TO 1120 E D ST  
City,State,Zip: TACOMA, WA 98421  
Facility ID: 414876  
Region: Southwest  
Lat/Long: 47.253449318087 / -122.4311931197  
Clean Up Siteid: 3980  
Site Status: Cleanup Started  
Contaminant Name: Metals Priority Pollutants  
Alternate Site Names: Not reported  
Site Rank: Not reported  
Has Institutional Control: True  
Past VCP: True



Map ID  
Direction  
Distance  
Elevation

MAP FINDINGS

Site

Database(s)

EDR ID Number  
EPA ID Number

**PETRICH MARINE DOCK (Continued)**

**S107747489**

Current VCP: Not reported  
Ground Water: Not reported  
Surface Water: Not reported  
Soil: Remediated-Below  
Sediment: Not reported  
Air: Not reported  
Bedrock: Not reported  
Responsible Unit: Southwest

Name: PETRICH MARINE DOCK  
Address: 1118 TO 1120 E D ST  
City,State,Zip: TACOMA, WA 98421  
Facility ID: 414876  
Region: Southwest  
Lat/Long: 47.253449318087 / -122.4311931197  
Clean Up Siteid: 3980  
Site Status: Cleanup Started  
Contaminant Name: Petroleum Products-Unspecified  
Alternate Site Names: Not reported  
Site Rank: Not reported  
Has Institutional Control: True  
Past VCP: True  
Current VCP: Not reported  
Ground Water: Remediated-Below  
Surface Water: Not reported  
Soil: Remediated-Below  
Sediment: Not reported  
Air: Not reported  
Bedrock: Not reported  
Responsible Unit: Southwest

Name: PETRICH MARINE DOCK  
Address: 1118 TO 1120 E D ST  
City,State,Zip: TACOMA, WA 98421  
Facility ID: 414876  
Region: Southwest  
Lat/Long: 47.253449318087 / -122.4311931197  
Clean Up Siteid: 3980  
Site Status: Cleanup Started  
Contaminant Name: Petroleum-Diesel  
Alternate Site Names: Not reported  
Site Rank: Not reported  
Has Institutional Control: True  
Past VCP: True  
Current VCP: Not reported  
Ground Water: Remediated-Below  
Surface Water: Not reported  
Soil: Remediated-Below  
Sediment: Not reported  
Air: Not reported  
Bedrock: Not reported  
Responsible Unit: Southwest

Name: PETRICH MARINE DOCK  
Address: 1118 TO 1120 E D ST  
City,State,Zip: TACOMA, WA 98421  
Facility ID: 414876



Map ID  
Direction  
Distance  
Elevation

MAP FINDINGS

Site

Database(s)

EDR ID Number  
EPA ID Number

**PETRICH MARINE DOCK (Continued)**

**S107747489**

Region: Southwest  
Lat/Long: 47.253449318087 / -122.4311931197  
Clean Up Siteid: 3980  
Site Status: Cleanup Started  
Contaminant Name: Polycyclic Aromatic Hydrocarbons  
Alternate Site Names: Not reported  
Site Rank: Not reported  
Has Institutional Control: True  
Past VCP: True  
Current VCP: Not reported  
Ground Water: Remediated-Below  
Surface Water: Not reported  
Soil: Remediated-Below  
Sediment: Not reported  
Air: Not reported  
Bedrock: Not reported  
Responsible Unit: Southwest

**INST CONTROL:**

Name: PETRICH MARINE DOCK  
Address: 1118 TO 1120 E D ST  
City,State,Zip: TACOMA, WA 98421  
Facility Site ID: 414876  
Latitude: 47.253449318  
Longitude: -122.43119312  
Instrument Type: Environmental Covenant  
NFA Date: Not reported  
County Filing # For Individual IC Doc: 2.0190524015e+011  
Filing Date Of Individual IC Doc: 05/24/2019  
Education Programs: False  
Maintenance Requirements: False  
Restrictive Signage: False  
Soil Restriction: False  
Alternate Site Names: Not reported  
Surface Water Restriction: False  
Site Status: Cleanup Started  
Swimming Restriction: False  
Tax Parcel Number: 8950001071  
Control Active: True  
CS ID: 3980  
Region: Southwest  
Responsible Unit: Southwest  
Restrict Shellfish/Finfish Harvesting: False  
Prohibit Removal/Alteration of Buildings: False  
Prohibit New Building Construction: False  
Control Stormwater: False  
Control Vapor/Gas: True  
Restrict Sediment Cap Disturbance: True  
Maintain/Protect Monitoring System: False  
Other: False  
Restrict Land Use: True  
Media Restrictions: Groundwater; Soil  
Restrict All Ground Water Use: True  
Prohibit Domestic Ground Water Well Installation: False  
Prohibit All Soil Disturbance: False  
Access Barrier: False



Map ID  
Direction  
Distance  
Elevation

MAP FINDINGS

Site

Database(s)

EDR ID Number  
EPA ID Number

**PETRICH MARINE DOCK (Continued)**

**S107747489**

ALLSITES:

Name: PETRICH MARINE DOCK  
Facility Id: 414876

331  
SSW  
1/2-1  
0.982 mi.  
5185 ft.

**SWIFT RESIDENTIAL PROPERTY**  
**3608 S D ST**  
**TACOMA, WA 98418**

**WA CSCSL**  
**WA ALLSITES**

**S118821390**  
**N/A**

**Relative:**  
**Higher**  
**Actual:**  
**339 ft.**

CSCSL:

Name: SWIFT RESIDENTIAL PROPERTY  
Address: 3608 S D ST  
City,State,Zip: TACOMA, WA 98418  
Facility ID: 9579  
Region: Southwest  
Lat/Long: 47.2266006 / -122.436456  
Clean Up Siteid: 13112  
Site Status: Cleanup Started  
Contaminant Name: Petroleum-Other  
Alternate Site Names: Not reported  
Site Rank: Not reported  
Has Institutional Control: Not reported  
Past VCP: Not reported  
Current VCP: Not reported  
Ground Water: Not reported  
Surface Water: Not reported  
Soil: Confirmed Above Cleanup Levels  
Sediment: Not reported  
Air: Not reported  
Bedrock: Not reported  
Responsible Unit: Southwest

ALLSITES:

Name: SWIFT RESIDENTIAL PROPERTY  
Facility Id: 9579



Count: 15 records.

ORPHAN SUMMARY

City	EDR ID	Site Name	Site Address	Zip	Database(s)
PIERCE COUNTY	S118401839	LAKES DRYWALL DUMP	100TH ST SW AND NEAR S TACOMA		WA SWF/LF
PIERCE COUNTY	S118401950	OCCIDENTAL CHEMICAL-SITE II	26TH AVE E AND N OF PACIFIC HW		WA SWF/LF
PIERCE COUNTY	S118401944	O'CONNER DEMOLITION FILL	BETWEEN 19TH AND 21ST ST NE AN		WA SWF/LF
PIERCE COUNTY	S118401717	FERGUSON-MATHIAS ROAD DUMP	5818 MATHIAS ROAD E		WA SWF/LF
TACOMA	S124436314	NILSEN PLAT TOWNHOMES	2303 & 2315 S G ST	98405	WA VCP
TACOMA	S115342497	FREIGHTHOUSE SQUARE	25TH & G STREET E		WA RGA HWS
TACOMA	S124432425	PORTAC INC TACOMA	4215 SR 509 E FRONTAGE RD	98421	WA VCP
TACOMA	S124435155	TPU PASSMORE PROPERTY	1716 72ND ST E	98404	WA VCP
TACOMA	S124433267	BAY TERRACE AKA HILLSIDE TERRACE	SOUTH G STREET AND SOUTH YAKIM	98405	WA VCP
TACOMA	1012210126	SOUTH TACOMA CHANNEL SEEP,	NEAR 800 BLOCK OF SO TACOMA WA	98409	SEMS
TACOMA	S118401748	GRICE DUMP	S OF THE INTERSECTION OF 25TH		WA SWF/LF
TACOMA	S103504390	US OIL/HYUNDAI TERMINAL	PORT OF TACOMA ROAD	98421	WA ICR
TACOMA	1010080826	PSE TACOMA HISTORICAL COAL GAS	220 E RIVER STREET	98421	EDR MGP
TACOMA	S104487159	NORTHWEST TRANSMISSION SERVICE	9724 S. TACOMA WAY	98404	WA ICR
TACOMA	S103850623	BIG BROTHERS & BIG SISTERS BUILDIN	8200 TACOMA MALL BLVD.	98409	WA ICR



# GOVERNMENT RECORDS SEARCHED / DATA CURRENCY TRACKING

To maintain currency of the following federal and state databases, EDR contacts the appropriate governmental agency on a monthly or quarterly basis, as required.

**Number of Days to Update:** Provides confirmation that EDR is reporting records that have been updated within 90 days from the date the government agency made the information available to the public.

## **STANDARD ENVIRONMENTAL RECORDS**

### ***Federal NPL site list***

#### **NPL: National Priority List**

National Priorities List (Superfund). The NPL is a subset of CERCLIS and identifies over 1,200 sites for priority cleanup under the Superfund Program. NPL sites may encompass relatively large areas. As such, EDR provides polygon coverage for over 1,000 NPL site boundaries produced by EPA's Environmental Photographic Interpretation Center (EPIC) and regional EPA offices.

Date of Government Version: 07/29/2020	Source: EPA
Date Data Arrived at EDR: 08/03/2020	Telephone: N/A
Date Made Active in Reports: 08/25/2020	Last EDR Contact: 10/01/2020
Number of Days to Update: 22	Next Scheduled EDR Contact: 01/11/2021
	Data Release Frequency: Quarterly

#### **NPL Site Boundaries**

##### **Sources:**

EPA's Environmental Photographic Interpretation Center (EPIC)  
Telephone: 202-564-7333

EPA Region 1  
Telephone 617-918-1143

EPA Region 6  
Telephone: 214-655-6659

EPA Region 3  
Telephone 215-814-5418

EPA Region 7  
Telephone: 913-551-7247

EPA Region 4  
Telephone 404-562-8033

EPA Region 8  
Telephone: 303-312-6774

EPA Region 5  
Telephone 312-886-6686

EPA Region 9  
Telephone: 415-947-4246

EPA Region 10  
Telephone 206-553-8665

#### **Proposed NPL: Proposed National Priority List Sites**

A site that has been proposed for listing on the National Priorities List through the issuance of a proposed rule in the Federal Register. EPA then accepts public comments on the site, responds to the comments, and places on the NPL those sites that continue to meet the requirements for listing.

Date of Government Version: 07/29/2020	Source: EPA
Date Data Arrived at EDR: 08/03/2020	Telephone: N/A
Date Made Active in Reports: 08/25/2020	Last EDR Contact: 10/02/2020
Number of Days to Update: 22	Next Scheduled EDR Contact: 01/11/2021
	Data Release Frequency: Quarterly

#### **NPL LIENS: Federal Superfund Liens**

Federal Superfund Liens. Under the authority granted the USEPA by CERCLA of 1980, the USEPA has the authority to file liens against real property in order to recover remedial action expenditures or when the property owner received notification of potential liability. USEPA compiles a listing of filed notices of Superfund Liens.



## GOVERNMENT RECORDS SEARCHED / DATA CURRENCY TRACKING

Date of Government Version: 10/15/1991  
Date Data Arrived at EDR: 02/02/1994  
Date Made Active in Reports: 03/30/1994  
Number of Days to Update: 56

Source: EPA  
Telephone: 202-564-4267  
Last EDR Contact: 08/15/2011  
Next Scheduled EDR Contact: 11/28/2011  
Data Release Frequency: No Update Planned

### ***Federal Delisted NPL site list***

Delisted NPL: National Priority List Deletions

The National Oil and Hazardous Substances Pollution Contingency Plan (NCP) establishes the criteria that the EPA uses to delete sites from the NPL. In accordance with 40 CFR 300.425.(e), sites may be deleted from the NPL where no further response is appropriate.

Date of Government Version: 07/29/2020  
Date Data Arrived at EDR: 08/03/2020  
Date Made Active in Reports: 08/25/2020  
Number of Days to Update: 22

Source: EPA  
Telephone: N/A  
Last EDR Contact: 10/01/2020  
Next Scheduled EDR Contact: 01/11/2021  
Data Release Frequency: Quarterly

### ***Federal CERCLIS list***

FEDERAL FACILITY: Federal Facility Site Information listing

A listing of National Priority List (NPL) and Base Realignment and Closure (BRAC) sites found in the Comprehensive Environmental Response, Compensation and Liability Information System (CERCLIS) Database where EPA Federal Facilities Restoration and Reuse Office is involved in cleanup activities.

Date of Government Version: 04/03/2019  
Date Data Arrived at EDR: 04/05/2019  
Date Made Active in Reports: 05/14/2019  
Number of Days to Update: 39

Source: Environmental Protection Agency  
Telephone: 703-603-8704  
Last EDR Contact: 10/02/2020  
Next Scheduled EDR Contact: 01/11/2021  
Data Release Frequency: Varies

SEMS: Superfund Enterprise Management System

SEMS (Superfund Enterprise Management System) tracks hazardous waste sites, potentially hazardous waste sites, and remedial activities performed in support of EPA's Superfund Program across the United States. The list was formerly known as CERCLIS, renamed to SEMS by the EPA in 2015. The list contains data on potentially hazardous waste sites that have been reported to the USEPA by states, municipalities, private companies and private persons, pursuant to Section 103 of the Comprehensive Environmental Response, Compensation, and Liability Act (CERCLA). This dataset also contains sites which are either proposed to or on the National Priorities List (NPL) and the sites which are in the screening and assessment phase for possible inclusion on the NPL.

Date of Government Version: 07/29/2020  
Date Data Arrived at EDR: 08/03/2020  
Date Made Active in Reports: 08/25/2020  
Number of Days to Update: 22

Source: EPA  
Telephone: 800-424-9346  
Last EDR Contact: 10/02/2020  
Next Scheduled EDR Contact: 10/26/2020  
Data Release Frequency: Quarterly

### ***Federal CERCLIS NFRAP site list***

SEMS-ARCHIVE: Superfund Enterprise Management System Archive



## GOVERNMENT RECORDS SEARCHED / DATA CURRENCY TRACKING

SEMS-ARCHIVE (Superfund Enterprise Management System Archive) tracks sites that have no further interest under the Federal Superfund Program based on available information. The list was formerly known as the CERCLIS-NFRAP, renamed to SEMS ARCHIVE by the EPA in 2015. EPA may perform a minimal level of assessment work at a site while it is archived if site conditions change and/or new information becomes available. Archived sites have been removed and archived from the inventory of SEMS sites. Archived status indicates that, to the best of EPA's knowledge, assessment at a site has been completed and that EPA has determined no further steps will be taken to list the site on the National Priorities List (NPL), unless information indicates this decision was not appropriate or other considerations require a recommendation for listing at a later time. The decision does not necessarily mean that there is no hazard associated with a given site; it only means that, based upon available information, the location is not judged to be potential NPL site.

Date of Government Version: 07/29/2020	Source: EPA
Date Data Arrived at EDR: 08/03/2020	Telephone: 800-424-9346
Date Made Active in Reports: 08/25/2020	Last EDR Contact: 10/01/2020
Number of Days to Update: 22	Next Scheduled EDR Contact: 10/26/2020
	Data Release Frequency: Quarterly

### ***Federal RCRA CORRACTS facilities list***

CORRACTS: Corrective Action Report

CORRACTS identifies hazardous waste handlers with RCRA corrective action activity.

Date of Government Version: 06/15/2020	Source: EPA
Date Data Arrived at EDR: 06/22/2020	Telephone: 800-424-9346
Date Made Active in Reports: 09/17/2020	Last EDR Contact: 09/22/2020
Number of Days to Update: 87	Next Scheduled EDR Contact: 01/04/2021
	Data Release Frequency: Quarterly

### ***Federal RCRA non-CORRACTS TSD facilities list***

RCRA-TSDF: RCRA - Treatment, Storage and Disposal

RCRAInfo is EPA's comprehensive information system, providing access to data supporting the Resource Conservation and Recovery Act (RCRA) of 1976 and the Hazardous and Solid Waste Amendments (HSWA) of 1984. The database includes selective information on sites which generate, transport, store, treat and/or dispose of hazardous waste as defined by the Resource Conservation and Recovery Act (RCRA). Transporters are individuals or entities that move hazardous waste from the generator offsite to a facility that can recycle, treat, store, or dispose of the waste. TSDFs treat, store, or dispose of the waste.

Date of Government Version: 06/15/2020	Source: Environmental Protection Agency
Date Data Arrived at EDR: 06/22/2020	Telephone: (206) 553-1200
Date Made Active in Reports: 09/18/2020	Last EDR Contact: 09/22/2020
Number of Days to Update: 88	Next Scheduled EDR Contact: 01/04/2021
	Data Release Frequency: Quarterly

### ***Federal RCRA generators list***

RCRA-LQG: RCRA - Large Quantity Generators

RCRAInfo is EPA's comprehensive information system, providing access to data supporting the Resource Conservation and Recovery Act (RCRA) of 1976 and the Hazardous and Solid Waste Amendments (HSWA) of 1984. The database includes selective information on sites which generate, transport, store, treat and/or dispose of hazardous waste as defined by the Resource Conservation and Recovery Act (RCRA). Large quantity generators (LQGs) generate over 1,000 kilograms (kg) of hazardous waste, or over 1 kg of acutely hazardous waste per month.

Date of Government Version: 06/15/2020	Source: Environmental Protection Agency
Date Data Arrived at EDR: 06/22/2020	Telephone: (206) 553-1200
Date Made Active in Reports: 09/18/2020	Last EDR Contact: 09/22/2020
Number of Days to Update: 88	Next Scheduled EDR Contact: 01/04/2021
	Data Release Frequency: Quarterly



## GOVERNMENT RECORDS SEARCHED / DATA CURRENCY TRACKING

### RCRA-SQG: RCRA - Small Quantity Generators

RCRAInfo is EPA's comprehensive information system, providing access to data supporting the Resource Conservation and Recovery Act (RCRA) of 1976 and the Hazardous and Solid Waste Amendments (HSWA) of 1984. The database includes selective information on sites which generate, transport, store, treat and/or dispose of hazardous waste as defined by the Resource Conservation and Recovery Act (RCRA). Small quantity generators (SQGs) generate between 100 kg and 1,000 kg of hazardous waste per month.

Date of Government Version: 06/15/2020	Source: Environmental Protection Agency
Date Data Arrived at EDR: 06/22/2020	Telephone: (206) 553-1200
Date Made Active in Reports: 09/18/2020	Last EDR Contact: 09/22/2020
Number of Days to Update: 88	Next Scheduled EDR Contact: 01/04/2021
	Data Release Frequency: Quarterly

### RCRA-VSQG: RCRA - Very Small Quantity Generators (Formerly Conditionally Exempt Small Quantity Generators)

RCRAInfo is EPA's comprehensive information system, providing access to data supporting the Resource Conservation and Recovery Act (RCRA) of 1976 and the Hazardous and Solid Waste Amendments (HSWA) of 1984. The database includes selective information on sites which generate, transport, store, treat and/or dispose of hazardous waste as defined by the Resource Conservation and Recovery Act (RCRA). Very small quantity generators (VSQGs) generate less than 100 kg of hazardous waste, or less than 1 kg of acutely hazardous waste per month.

Date of Government Version: 06/15/2020	Source: Environmental Protection Agency
Date Data Arrived at EDR: 06/22/2020	Telephone: (206) 553-1200
Date Made Active in Reports: 09/18/2020	Last EDR Contact: 09/22/2020
Number of Days to Update: 88	Next Scheduled EDR Contact: 01/04/2021
	Data Release Frequency: Quarterly

### ***Federal institutional controls / engineering controls registries***

#### LUCIS: Land Use Control Information System

LUCIS contains records of land use control information pertaining to the former Navy Base Realignment and Closure properties.

Date of Government Version: 05/15/2020	Source: Department of the Navy
Date Data Arrived at EDR: 05/19/2020	Telephone: 843-820-7326
Date Made Active in Reports: 06/18/2020	Last EDR Contact: 08/04/2020
Number of Days to Update: 30	Next Scheduled EDR Contact: 11/23/2020
	Data Release Frequency: Varies

#### US ENG CONTROLS: Engineering Controls Sites List

A listing of sites with engineering controls in place. Engineering controls include various forms of caps, building foundations, liners, and treatment methods to create pathway elimination for regulated substances to enter environmental media or effect human health.

Date of Government Version: 02/13/2020	Source: Environmental Protection Agency
Date Data Arrived at EDR: 02/20/2020	Telephone: 703-603-0695
Date Made Active in Reports: 05/15/2020	Last EDR Contact: 08/24/2020
Number of Days to Update: 85	Next Scheduled EDR Contact: 12/07/2020
	Data Release Frequency: Varies

#### US INST CONTROLS: Institutional Controls Sites List

A listing of sites with institutional controls in place. Institutional controls include administrative measures, such as groundwater use restrictions, construction restrictions, property use restrictions, and post remediation care requirements intended to prevent exposure to contaminants remaining on site. Deed restrictions are generally required as part of the institutional controls.

Date of Government Version: 02/13/2020	Source: Environmental Protection Agency
Date Data Arrived at EDR: 02/20/2020	Telephone: 703-603-0695
Date Made Active in Reports: 05/15/2020	Last EDR Contact: 08/24/2020
Number of Days to Update: 85	Next Scheduled EDR Contact: 12/07/2020
	Data Release Frequency: Varies



# GOVERNMENT RECORDS SEARCHED / DATA CURRENCY TRACKING

## ***Federal ERNS list***

ERNS: Emergency Response Notification System

Emergency Response Notification System. ERNS records and stores information on reported releases of oil and hazardous substances.

Date of Government Version: 06/15/2020  
Date Data Arrived at EDR: 06/22/2020  
Date Made Active in Reports: 09/17/2020  
Number of Days to Update: 87

Source: National Response Center, United States Coast Guard  
Telephone: 202-267-2180  
Last EDR Contact: 09/22/2020  
Next Scheduled EDR Contact: 01/04/2021  
Data Release Frequency: Quarterly

## ***State- and tribal - equivalent NPL***

HSL: Hazardous Sites List

The Hazardous Sites List is a subset of the CSCSL Report. It includes sites which have been assessed and ranked using the Washington Ranking Method (WARM).

Date of Government Version: 02/26/2020  
Date Data Arrived at EDR: 03/05/2020  
Date Made Active in Reports: 05/04/2020  
Number of Days to Update: 60

Source: Department of Ecology  
Telephone: 360-407-7200  
Last EDR Contact: 09/01/2020  
Next Scheduled EDR Contact: 12/14/2020  
Data Release Frequency: Semi-Annually

## ***State- and tribal - equivalent CERCLIS***

CSCSL: Confirmed and Suspected Contaminated Sites List

State Hazardous Waste Sites. State hazardous waste site records are the states' equivalent to CERCLIS. These sites may or may not already be listed on the federal CERCLIS list. Priority sites planned for cleanup using state funds (state equivalent of Superfund) are identified along with sites where cleanup will be paid for by potentially responsible parties. Available information varies by state.

Date of Government Version: 07/13/2020  
Date Data Arrived at EDR: 07/15/2020  
Date Made Active in Reports: 09/30/2020  
Number of Days to Update: 77

Source: Department of Ecology  
Telephone: 360-407-7200  
Last EDR Contact: 07/15/2020  
Next Scheduled EDR Contact: 10/26/2020  
Data Release Frequency: Quarterly

## ***State and tribal landfill and/or solid waste disposal site lists***

SWF/LF: Solid Waste Facility Database

Solid Waste Facilities/Landfill Sites. SWF/LF type records typically contain an inventory of solid waste disposal facilities or landfills in a particular state. Depending on the state, these may be active or inactive facilities or open dumps that failed to meet RCRA Subtitle D Section 4004 criteria for solid waste landfills or disposal sites.

Date of Government Version: 06/05/2020  
Date Data Arrived at EDR: 06/11/2020  
Date Made Active in Reports: 07/01/2020  
Number of Days to Update: 20

Source: Department of Ecology  
Telephone: 360-407-6132  
Last EDR Contact: 09/04/2020  
Next Scheduled EDR Contact: 12/14/2020  
Data Release Frequency: Annually

## ***State and tribal leaking storage tank lists***

LUST: Leaking Underground Storage Tanks Site List

Leaking Underground Storage Tank Incident Reports. LUST records contain an inventory of reported leaking underground storage tank incidents. Not all states maintain these records, and the information stored varies by state.

Date of Government Version: 05/12/2020  
Date Data Arrived at EDR: 05/13/2020  
Date Made Active in Reports: 07/30/2020  
Number of Days to Update: 78

Source: Department of Ecology  
Telephone: 360-407-7183  
Last EDR Contact: 08/11/2020  
Next Scheduled EDR Contact: 11/23/2020  
Data Release Frequency: Quarterly



## GOVERNMENT RECORDS SEARCHED / DATA CURRENCY TRACKING

INDIAN LUST R6: Leaking Underground Storage Tanks on Indian Land  
LUSTs on Indian land in New Mexico and Oklahoma.

Date of Government Version: 04/08/2020	Source: EPA Region 6
Date Data Arrived at EDR: 05/20/2020	Telephone: 214-665-6597
Date Made Active in Reports: 08/12/2020	Last EDR Contact: 07/24/2020
Number of Days to Update: 84	Next Scheduled EDR Contact: 11/02/2020
	Data Release Frequency: Varies

INDIAN LUST R7: Leaking Underground Storage Tanks on Indian Land  
LUSTs on Indian land in Iowa, Kansas, and Nebraska

Date of Government Version: 04/15/2020	Source: EPA Region 7
Date Data Arrived at EDR: 05/20/2020	Telephone: 913-551-7003
Date Made Active in Reports: 08/12/2020	Last EDR Contact: 07/24/2020
Number of Days to Update: 84	Next Scheduled EDR Contact: 11/02/2020
	Data Release Frequency: Varies

INDIAN LUST R8: Leaking Underground Storage Tanks on Indian Land  
LUSTs on Indian land in Colorado, Montana, North Dakota, South Dakota, Utah and Wyoming.

Date of Government Version: 04/14/2020	Source: EPA Region 8
Date Data Arrived at EDR: 05/20/2020	Telephone: 303-312-6271
Date Made Active in Reports: 08/12/2020	Last EDR Contact: 07/24/2020
Number of Days to Update: 84	Next Scheduled EDR Contact: 11/02/2020
	Data Release Frequency: Varies

INDIAN LUST R9: Leaking Underground Storage Tanks on Indian Land  
LUSTs on Indian land in Arizona, California, New Mexico and Nevada

Date of Government Version: 04/08/2020	Source: Environmental Protection Agency
Date Data Arrived at EDR: 05/20/2020	Telephone: 415-972-3372
Date Made Active in Reports: 08/12/2020	Last EDR Contact: 07/24/2020
Number of Days to Update: 84	Next Scheduled EDR Contact: 11/02/2020
	Data Release Frequency: Varies

INDIAN LUST R10: Leaking Underground Storage Tanks on Indian Land  
LUSTs on Indian land in Alaska, Idaho, Oregon and Washington.

Date of Government Version: 04/14/2020	Source: EPA Region 10
Date Data Arrived at EDR: 05/20/2020	Telephone: 206-553-2857
Date Made Active in Reports: 08/12/2020	Last EDR Contact: 07/24/2020
Number of Days to Update: 84	Next Scheduled EDR Contact: 11/02/2020
	Data Release Frequency: Varies

INDIAN LUST R4: Leaking Underground Storage Tanks on Indian Land  
LUSTs on Indian land in Florida, Mississippi and North Carolina.

Date of Government Version: 04/14/2020	Source: EPA Region 4
Date Data Arrived at EDR: 05/26/2020	Telephone: 404-562-8677
Date Made Active in Reports: 08/12/2020	Last EDR Contact: 07/24/2020
Number of Days to Update: 78	Next Scheduled EDR Contact: 11/02/2020
	Data Release Frequency: Varies

INDIAN LUST R1: Leaking Underground Storage Tanks on Indian Land  
A listing of leaking underground storage tank locations on Indian Land.

Date of Government Version: 04/29/2020	Source: EPA Region 1
Date Data Arrived at EDR: 05/20/2020	Telephone: 617-918-1313
Date Made Active in Reports: 08/12/2020	Last EDR Contact: 07/24/2020
Number of Days to Update: 84	Next Scheduled EDR Contact: 11/02/2020
	Data Release Frequency: Varies



## GOVERNMENT RECORDS SEARCHED / DATA CURRENCY TRACKING

### INDIAN LUST R5: Leaking Underground Storage Tanks on Indian Land

Leaking underground storage tanks located on Indian Land in Michigan, Minnesota and Wisconsin.

Date of Government Version: 04/14/2020  
Date Data Arrived at EDR: 05/20/2020  
Date Made Active in Reports: 08/12/2020  
Number of Days to Update: 84

Source: EPA, Region 5  
Telephone: 312-886-7439  
Last EDR Contact: 07/24/2020  
Next Scheduled EDR Contact: 11/02/2020  
Data Release Frequency: Varies

### **State and tribal registered storage tank lists**

#### FEMA UST: Underground Storage Tank Listing

A listing of all FEMA owned underground storage tanks.

Date of Government Version: 02/01/2020  
Date Data Arrived at EDR: 03/19/2020  
Date Made Active in Reports: 06/09/2020  
Number of Days to Update: 82

Source: FEMA  
Telephone: 202-646-5797  
Last EDR Contact: 10/01/2020  
Next Scheduled EDR Contact: 01/18/2021  
Data Release Frequency: Varies

#### UST: Underground Storage Tank Database

Registered Underground Storage Tanks. UST's are regulated under Subtitle I of the Resource Conservation and Recovery Act (RCRA) and must be registered with the state department responsible for administering the UST program. Available information varies by state program.

Date of Government Version: 05/12/2020  
Date Data Arrived at EDR: 05/13/2020  
Date Made Active in Reports: 07/30/2020  
Number of Days to Update: 78

Source: Department of Ecology  
Telephone: 360-407-7183  
Last EDR Contact: 08/14/2020  
Next Scheduled EDR Contact: 11/23/2020  
Data Release Frequency: Quarterly

#### AST: Aboveground Storage Tank Locations

A listing of aboveground storage tank locations regulated by the Department of Ecology's Spill Prevention, Preparedness and Response Program.

Date of Government Version: 12/14/2015  
Date Data Arrived at EDR: 02/02/2016  
Date Made Active in Reports: 05/03/2016  
Number of Days to Update: 91

Source: Department of Ecology  
Telephone: 360-407-7562  
Last EDR Contact: 07/22/2020  
Next Scheduled EDR Contact: 11/09/2020  
Data Release Frequency: Varies

#### INDIAN UST R9: Underground Storage Tanks on Indian Land

The Indian Underground Storage Tank (UST) database provides information about underground storage tanks on Indian land in EPA Region 9 (Arizona, California, Hawaii, Nevada, the Pacific Islands, and Tribal Nations).

Date of Government Version: 04/08/2020  
Date Data Arrived at EDR: 05/20/2020  
Date Made Active in Reports: 08/12/2020  
Number of Days to Update: 84

Source: EPA Region 9  
Telephone: 415-972-3368  
Last EDR Contact: 07/23/2020  
Next Scheduled EDR Contact: 11/01/2020  
Data Release Frequency: Varies

#### INDIAN UST R5: Underground Storage Tanks on Indian Land

The Indian Underground Storage Tank (UST) database provides information about underground storage tanks on Indian land in EPA Region 5 (Michigan, Minnesota and Wisconsin and Tribal Nations).

Date of Government Version: 04/14/2020  
Date Data Arrived at EDR: 05/20/2020  
Date Made Active in Reports: 08/12/2020  
Number of Days to Update: 84

Source: EPA Region 5  
Telephone: 312-886-6136  
Last EDR Contact: 07/24/2020  
Next Scheduled EDR Contact: 11/02/2020  
Data Release Frequency: Varies



## GOVERNMENT RECORDS SEARCHED / DATA CURRENCY TRACKING

### INDIAN UST R4: Underground Storage Tanks on Indian Land

The Indian Underground Storage Tank (UST) database provides information about underground storage tanks on Indian land in EPA Region 4 (Alabama, Florida, Georgia, Kentucky, Mississippi, North Carolina, South Carolina, Tennessee and Tribal Nations)

Date of Government Version: 04/14/2020	Source: EPA Region 4
Date Data Arrived at EDR: 05/26/2020	Telephone: 404-562-9424
Date Made Active in Reports: 08/12/2020	Last EDR Contact: 07/24/2020
Number of Days to Update: 78	Next Scheduled EDR Contact: 11/02/2020
	Data Release Frequency: Varies

### INDIAN UST R8: Underground Storage Tanks on Indian Land

The Indian Underground Storage Tank (UST) database provides information about underground storage tanks on Indian land in EPA Region 8 (Colorado, Montana, North Dakota, South Dakota, Utah, Wyoming and 27 Tribal Nations).

Date of Government Version: 04/14/2020	Source: EPA Region 8
Date Data Arrived at EDR: 05/20/2020	Telephone: 303-312-6137
Date Made Active in Reports: 08/13/2020	Last EDR Contact: 07/24/2020
Number of Days to Update: 85	Next Scheduled EDR Contact: 11/02/2020
	Data Release Frequency: Varies

### INDIAN UST R1: Underground Storage Tanks on Indian Land

The Indian Underground Storage Tank (UST) database provides information about underground storage tanks on Indian land in EPA Region 1 (Connecticut, Maine, Massachusetts, New Hampshire, Rhode Island, Vermont and ten Tribal Nations).

Date of Government Version: 04/29/2020	Source: EPA, Region 1
Date Data Arrived at EDR: 05/20/2020	Telephone: 617-918-1313
Date Made Active in Reports: 08/12/2020	Last EDR Contact: 07/24/2020
Number of Days to Update: 84	Next Scheduled EDR Contact: 11/02/2020
	Data Release Frequency: Varies

### INDIAN UST R10: Underground Storage Tanks on Indian Land

The Indian Underground Storage Tank (UST) database provides information about underground storage tanks on Indian land in EPA Region 10 (Alaska, Idaho, Oregon, Washington, and Tribal Nations).

Date of Government Version: 04/14/2020	Source: EPA Region 10
Date Data Arrived at EDR: 05/20/2020	Telephone: 206-553-2857
Date Made Active in Reports: 08/12/2020	Last EDR Contact: 07/24/2020
Number of Days to Update: 84	Next Scheduled EDR Contact: 11/02/2020
	Data Release Frequency: Varies

### INDIAN UST R6: Underground Storage Tanks on Indian Land

The Indian Underground Storage Tank (UST) database provides information about underground storage tanks on Indian land in EPA Region 6 (Louisiana, Arkansas, Oklahoma, New Mexico, Texas and 65 Tribes).

Date of Government Version: 04/08/2020	Source: EPA Region 6
Date Data Arrived at EDR: 05/20/2020	Telephone: 214-665-7591
Date Made Active in Reports: 08/12/2020	Last EDR Contact: 07/24/2020
Number of Days to Update: 84	Next Scheduled EDR Contact: 11/02/2020
	Data Release Frequency: Varies

### INDIAN UST R7: Underground Storage Tanks on Indian Land

The Indian Underground Storage Tank (UST) database provides information about underground storage tanks on Indian land in EPA Region 7 (Iowa, Kansas, Missouri, Nebraska, and 9 Tribal Nations).

Date of Government Version: 04/03/2020	Source: EPA Region 7
Date Data Arrived at EDR: 05/20/2020	Telephone: 913-551-7003
Date Made Active in Reports: 08/12/2020	Last EDR Contact: 07/24/2020
Number of Days to Update: 84	Next Scheduled EDR Contact: 11/02/2020
	Data Release Frequency: Varies



# GOVERNMENT RECORDS SEARCHED / DATA CURRENCY TRACKING

## ***State and tribal institutional control / engineering control registries***

INST CONTROL: Institutional Control Site List  
Sites that have institutional controls.

Date of Government Version: 07/13/2020	Source: Department of Ecology
Date Data Arrived at EDR: 07/15/2020	Telephone: 360-407-7170
Date Made Active in Reports: 09/30/2020	Last EDR Contact: 07/15/2020
Number of Days to Update: 77	Next Scheduled EDR Contact: 10/26/2020
	Data Release Frequency: Quarterly

## ***State and tribal voluntary cleanup sites***

ICR: Independent Cleanup Reports

These are remedial action reports Ecology has received from either the owner or operator of the sites. These actions have been conducted without department oversight or approval and are not under an order or decree. This database is no longer updated by the Department of Ecology.

Date of Government Version: 12/01/2002	Source: Department of Ecology
Date Data Arrived at EDR: 01/03/2003	Telephone: 360-407-7200
Date Made Active in Reports: 01/22/2003	Last EDR Contact: 08/10/2009
Number of Days to Update: 19	Next Scheduled EDR Contact: 11/09/2009
	Data Release Frequency: No Update Planned

VCP: Voluntary Cleanup Program Sites

Sites that have entered either the Voluntary Cleanup Program or its predecessor Independent Remedial Action Program.

Date of Government Version: 07/13/2020	Source: Department of Ecology
Date Data Arrived at EDR: 07/15/2020	Telephone: 360-407-7200
Date Made Active in Reports: 10/05/2020	Last EDR Contact: 07/15/2020
Number of Days to Update: 82	Next Scheduled EDR Contact: 10/26/2020
	Data Release Frequency: Varies

INDIAN VCP R1: Voluntary Cleanup Priority Listing

A listing of voluntary cleanup priority sites located on Indian Land located in Region 1.

Date of Government Version: 07/27/2015	Source: EPA, Region 1
Date Data Arrived at EDR: 09/29/2015	Telephone: 617-918-1102
Date Made Active in Reports: 02/18/2016	Last EDR Contact: 09/16/2020
Number of Days to Update: 142	Next Scheduled EDR Contact: 01/04/2021
	Data Release Frequency: Varies

INDIAN VCP R7: Voluntary Cleanup Priority Listing

A listing of voluntary cleanup priority sites located on Indian Land located in Region 7.

Date of Government Version: 03/20/2008	Source: EPA, Region 7
Date Data Arrived at EDR: 04/22/2008	Telephone: 913-551-7365
Date Made Active in Reports: 05/19/2008	Last EDR Contact: 04/20/2009
Number of Days to Update: 27	Next Scheduled EDR Contact: 07/20/2009
	Data Release Frequency: Varies

PTAP: PTAP Site Listing

A list of sites accepted into the Petroleum Technical Assistance Program. The Petroleum Technical Assistance Program (PTAP) expands the state's ability to respond to the high customer demand to clean up petroleum contaminated sites. Under the PTAP, the Pollution Liability Insurance Agency (PLIA) may provide informal site-specific technical consultations and issue written opinion letters to persons conducting independent remedial actions at qualifying petroleum cleanup sites. PLIA may provide these services under the authority of RCW 70.149.040(9) and the Model Toxics Control Act (MTCA), Chapter 70.149 RCW and Chapter 173-340 WAC.



## GOVERNMENT RECORDS SEARCHED / DATA CURRENCY TRACKING

Date of Government Version: 05/12/2020  
Date Data Arrived at EDR: 05/13/2020  
Date Made Active in Reports: 07/30/2020  
Number of Days to Update: 78

Source: Department of Ecology  
Telephone: 360-407-0515  
Last EDR Contact: 08/12/2020  
Next Scheduled EDR Contact: 11/23/2020  
Data Release Frequency: Varies

### ***State and tribal Brownfields sites***

#### **BROWNFIELDS: Brownfields Sites Listing**

A listing of brownfields sites included in the Confirmed & Suspected Sites Listing. Brownfields are abandoned, idle or underused commercial or industrial properties, where the expansion or redevelopment is hindered by real or perceived contamination. Brownfields vary in size, location, age, and past use -- they can be anything from a five-hundred acre automobile assembly plant to a small, abandoned corner gas station.

Date of Government Version: 07/13/2020  
Date Data Arrived at EDR: 07/15/2020  
Date Made Active in Reports: 09/30/2020  
Number of Days to Update: 77

Source: Department of Ecology  
Telephone: 360-725-4030  
Last EDR Contact: 07/15/2020  
Next Scheduled EDR Contact: 10/26/2020  
Data Release Frequency: Quarterly

### **ADDITIONAL ENVIRONMENTAL RECORDS**

#### ***Local Brownfield lists***

#### **US BROWNFIELDS: A Listing of Brownfields Sites**

Brownfields are real property, the expansion, redevelopment, or reuse of which may be complicated by the presence or potential presence of a hazardous substance, pollutant, or contaminant. Cleaning up and reinvesting in these properties takes development pressures off of undeveloped, open land, and both improves and protects the environment. Assessment, Cleanup and Redevelopment Exchange System (ACRES) stores information reported by EPA Brownfields grant recipients on brownfields properties assessed or cleaned up with grant funding as well as information on Targeted Brownfields Assessments performed by EPA Regions. A listing of ACRES Brownfield sites is obtained from Cleanups in My Community. Cleanups in My Community provides information on Brownfields properties for which information is reported back to EPA, as well as areas served by Brownfields grant programs.

Date of Government Version: 06/01/2020  
Date Data Arrived at EDR: 06/02/2020  
Date Made Active in Reports: 06/09/2020  
Number of Days to Update: 7

Source: Environmental Protection Agency  
Telephone: 202-566-2777  
Last EDR Contact: 09/15/2020  
Next Scheduled EDR Contact: 12/28/2020  
Data Release Frequency: Semi-Annually

#### ***Local Lists of Landfill / Solid Waste Disposal Sites***

#### **SWTIRE 2: Solid Waste Tire Facilities 2**

solid waste tire piles

Date of Government Version: 06/03/2020  
Date Data Arrived at EDR: 06/04/2020  
Date Made Active in Reports: 08/18/2020  
Number of Days to Update: 75

Source: Department of Ecology  
Telephone: 425-649-7104  
Last EDR Contact: 08/26/2020  
Next Scheduled EDR Contact: 12/14/2020  
Data Release Frequency: Varies

#### **SWRCY: Recycling Facility List**

A listing of recycling center locations.

Date of Government Version: 04/30/2020  
Date Data Arrived at EDR: 05/19/2020  
Date Made Active in Reports: 08/11/2020  
Number of Days to Update: 84

Source: Department of Ecology  
Telephone: 360-407-6105  
Last EDR Contact: 07/27/2020  
Next Scheduled EDR Contact: 11/02/2020  
Data Release Frequency: Varies



## GOVERNMENT RECORDS SEARCHED / DATA CURRENCY TRACKING

### SWTIRE: Solid Waste Tire Facilities

This study identified sites statewide with unauthorized accumulations of scrap tires.

Date of Government Version: 11/01/2005	Source: Department of Ecology
Date Data Arrived at EDR: 03/16/2006	Telephone: N/A
Date Made Active in Reports: 04/13/2006	Last EDR Contact: 09/08/2017
Number of Days to Update: 28	Next Scheduled EDR Contact: 12/18/2017
	Data Release Frequency: Varies

### INDIAN ODI: Report on the Status of Open Dumps on Indian Lands

Location of open dumps on Indian land.

Date of Government Version: 12/31/1998	Source: Environmental Protection Agency
Date Data Arrived at EDR: 12/03/2007	Telephone: 703-308-8245
Date Made Active in Reports: 01/24/2008	Last EDR Contact: 07/21/2020
Number of Days to Update: 52	Next Scheduled EDR Contact: 11/09/2020
	Data Release Frequency: Varies

### DEBRIS REGION 9: Torres Martinez Reservation Illegal Dump Site Locations

A listing of illegal dump sites location on the Torres Martinez Indian Reservation located in eastern Riverside County and northern Imperial County, California.

Date of Government Version: 01/12/2009	Source: EPA, Region 9
Date Data Arrived at EDR: 05/07/2009	Telephone: 415-947-4219
Date Made Active in Reports: 09/21/2009	Last EDR Contact: 07/14/2020
Number of Days to Update: 137	Next Scheduled EDR Contact: 11/02/2020
	Data Release Frequency: No Update Planned

### ODI: Open Dump Inventory

An open dump is defined as a disposal facility that does not comply with one or more of the Part 257 or Part 258 Subtitle D Criteria.

Date of Government Version: 06/30/1985	Source: Environmental Protection Agency
Date Data Arrived at EDR: 08/09/2004	Telephone: 800-424-9346
Date Made Active in Reports: 09/17/2004	Last EDR Contact: 06/09/2004
Number of Days to Update: 39	Next Scheduled EDR Contact: N/A
	Data Release Frequency: No Update Planned

### IHS OPEN DUMPS: Open Dumps on Indian Land

A listing of all open dumps located on Indian Land in the United States.

Date of Government Version: 04/01/2014	Source: Department of Health & Human Services, Indian Health Service
Date Data Arrived at EDR: 08/06/2014	Telephone: 301-443-1452
Date Made Active in Reports: 01/29/2015	Last EDR Contact: 07/31/2020
Number of Days to Update: 176	Next Scheduled EDR Contact: 11/09/2020
	Data Release Frequency: Varies

### **Local Lists of Hazardous waste / Contaminated Sites**

#### US HIST CDL: National Clandestine Laboratory Register

A listing of clandestine drug lab locations that have been removed from the DEAs National Clandestine Laboratory Register.

Date of Government Version: 03/18/2020	Source: Drug Enforcement Administration
Date Data Arrived at EDR: 03/19/2020	Telephone: 202-307-1000
Date Made Active in Reports: 06/09/2020	Last EDR Contact: 08/19/2020
Number of Days to Update: 82	Next Scheduled EDR Contact: 12/07/2020
	Data Release Frequency: No Update Planned



## GOVERNMENT RECORDS SEARCHED / DATA CURRENCY TRACKING

### ALLSITES: Facility/Site Identification System Listing

Information on facilities and sites of interest to the Department of Ecology.

Date of Government Version: 04/17/2020	Source: Department of Ecology
Date Data Arrived at EDR: 04/28/2020	Telephone: 360-407-6423
Date Made Active in Reports: 07/13/2020	Last EDR Contact: 07/22/2020
Number of Days to Update: 76	Next Scheduled EDR Contact: 11/09/2020
	Data Release Frequency: Quarterly

### CDL: Clandestine Drug Lab Contaminated Site List

Illegal methamphetamine labs use hazardous chemicals that create public health hazards. Chemicals and residues can cause burns, respiratory and neurological damage, and death. Biological hazards associated with intravenous needles, feces, and blood also pose health risks.

Date of Government Version: 12/31/2019	Source: Department of Health
Date Data Arrived at EDR: 02/13/2020	Telephone: 360-236-3380
Date Made Active in Reports: 04/22/2020	Last EDR Contact: 07/28/2020
Number of Days to Update: 69	Next Scheduled EDR Contact: 11/16/2020
	Data Release Frequency: Varies

### HIST CDL: List of Sites Contaminated by Clandestine Drug Labs

This listing of contaminated sites by Clandestine Drug Labs includes non-remediated properties. The current CDL listing does not. This listing is no longer updated by the state agency.

Date of Government Version: 02/08/2007	Source: Department of Health
Date Data Arrived at EDR: 06/26/2007	Telephone: 360-236-3381
Date Made Active in Reports: 07/19/2007	Last EDR Contact: 06/02/2008
Number of Days to Update: 23	Next Scheduled EDR Contact: 09/01/2008
	Data Release Frequency: No Update Planned

### CSCSL NFA: Confirmed and Contaminated Sites - No Further Action

This report contains information about sites that are undergoing cleanup and sites that are awaiting further investigation and/or cleanup. Sites on the Hazardous Sites List (see above) are included in this data set.

Date of Government Version: 07/13/2020	Source: Department of Ecology
Date Data Arrived at EDR: 07/15/2020	Telephone: 360-407-7170
Date Made Active in Reports: 09/30/2020	Last EDR Contact: 07/15/2020
Number of Days to Update: 77	Next Scheduled EDR Contact: 10/26/2020
	Data Release Frequency: Quarterly

### US CDL: Clandestine Drug Labs

A listing of clandestine drug lab locations. The U.S. Department of Justice ("the Department") provides this web site as a public service. It contains addresses of some locations where law enforcement agencies reported they found chemicals or other items that indicated the presence of either clandestine drug laboratories or dumpsites. In most cases, the source of the entries is not the Department, and the Department has not verified the entry and does not guarantee its accuracy. Members of the public must verify the accuracy of all entries by, for example, contacting local law enforcement and local health departments.

Date of Government Version: 03/18/2020	Source: Drug Enforcement Administration
Date Data Arrived at EDR: 03/19/2020	Telephone: 202-307-1000
Date Made Active in Reports: 06/09/2020	Last EDR Contact: 08/19/2020
Number of Days to Update: 82	Next Scheduled EDR Contact: 12/07/2020
	Data Release Frequency: Quarterly

### PFAS: PFAS Contamination Site Location Listing

PFOS and PFOA stand for perfluorooctane sulfonate and perfluorooctanoic acid, respectively. Both are fluorinated organic chemicals, part of a larger family of compounds referred to as perfluoroalkyl substances (PFASs).

Date of Government Version: 07/14/2020	Source: Department of Ecology
Date Data Arrived at EDR: 07/16/2020	Telephone: 360-407-6116
Date Made Active in Reports: 10/05/2020	Last EDR Contact: 10/02/2020
Number of Days to Update: 81	Next Scheduled EDR Contact: 01/18/2021
	Data Release Frequency: Varies



## GOVERNMENT RECORDS SEARCHED / DATA CURRENCY TRACKING

### AQUEOUS FOAM: Firefighting Foam Incidents

Aqueous film-forming foam-laced water running off from fuel spills, firefighting events and routine training sessions has put those chemicals in ground water, surface water, sediments, biota, and other natural resources of the state.

Date of Government Version: 07/06/2020  
Date Data Arrived at EDR: 07/08/2020  
Date Made Active in Reports: 09/25/2020  
Number of Days to Update: 79

Source: Department of Ecology  
Telephone: 360-407-6116  
Last EDR Contact: 10/02/2020  
Next Scheduled EDR Contact: 01/18/2021  
Data Release Frequency: Varies

### Local Land Records

#### LIENS 2: CERCLA Lien Information

A Federal CERCLA ('Superfund') lien can exist by operation of law at any site or property at which EPA has spent Superfund monies. These monies are spent to investigate and address releases and threatened releases of contamination. CERCLIS provides information as to the identity of these sites and properties.

Date of Government Version: 07/29/2020  
Date Data Arrived at EDR: 08/03/2020  
Date Made Active in Reports: 08/25/2020  
Number of Days to Update: 22

Source: Environmental Protection Agency  
Telephone: 202-564-6023  
Last EDR Contact: 10/01/2020  
Next Scheduled EDR Contact: 01/11/2021  
Data Release Frequency: Semi-Annually

### Records of Emergency Release Reports

#### HMIRS: Hazardous Materials Information Reporting System

Hazardous Materials Incident Report System. HMIRS contains hazardous material spill incidents reported to DOT.

Date of Government Version: 06/22/2020  
Date Data Arrived at EDR: 06/23/2020  
Date Made Active in Reports: 09/17/2020  
Number of Days to Update: 86

Source: U.S. Department of Transportation  
Telephone: 202-366-4555  
Last EDR Contact: 09/22/2020  
Next Scheduled EDR Contact: 01/04/2021  
Data Release Frequency: Quarterly

#### SPILLS: Reported Spills

Spills reported to the Spill Prevention, Preparedness and Response Division.

Date of Government Version: 06/08/2020  
Date Data Arrived at EDR: 06/17/2020  
Date Made Active in Reports: 09/01/2020  
Number of Days to Update: 76

Source: Department of Ecology  
Telephone: 360-407-6950  
Last EDR Contact: 08/26/2020  
Next Scheduled EDR Contact: 12/14/2020  
Data Release Frequency: Semi-Annually

#### SPILLS 90: SPILLS90 data from FirstSearch

Spills 90 includes those spill and release records available exclusively from FirstSearch databases. Typically, they may include chemical, oil and/or hazardous substance spills recorded after 1990. Duplicate records that are already included in EDR incident and release records are not included in Spills 90.

Date of Government Version: 05/23/2006  
Date Data Arrived at EDR: 01/03/2013  
Date Made Active in Reports: 03/06/2013  
Number of Days to Update: 62

Source: FirstSearch  
Telephone: N/A  
Last EDR Contact: 01/03/2013  
Next Scheduled EDR Contact: N/A  
Data Release Frequency: No Update Planned

### Other Ascertainable Records

#### RCRA NonGen / NLR: RCRA - Non Generators / No Longer Regulated

RCRAInfo is EPA's comprehensive information system, providing access to data supporting the Resource Conservation and Recovery Act (RCRA) of 1976 and the Hazardous and Solid Waste Amendments (HSWA) of 1984. The database includes selective information on sites which generate, transport, store, treat and/or dispose of hazardous waste as defined by the Resource Conservation and Recovery Act (RCRA). Non-Generators do not presently generate hazardous waste.



## GOVERNMENT RECORDS SEARCHED / DATA CURRENCY TRACKING

Date of Government Version: 06/15/2020  
Date Data Arrived at EDR: 06/22/2020  
Date Made Active in Reports: 09/18/2020  
Number of Days to Update: 88

Source: Environmental Protection Agency  
Telephone: (206) 553-1200  
Last EDR Contact: 09/22/2020  
Next Scheduled EDR Contact: 01/04/2021  
Data Release Frequency: Quarterly

### FUDS: Formerly Used Defense Sites

The listing includes locations of Formerly Used Defense Sites properties where the US Army Corps of Engineers is actively working or will take necessary cleanup actions.

Date of Government Version: 05/13/2020  
Date Data Arrived at EDR: 05/18/2020  
Date Made Active in Reports: 08/12/2020  
Number of Days to Update: 86

Source: U.S. Army Corps of Engineers  
Telephone: 202-528-4285  
Last EDR Contact: 08/13/2020  
Next Scheduled EDR Contact: 11/30/2020  
Data Release Frequency: Varies

### DOD: Department of Defense Sites

This data set consists of federally owned or administered lands, administered by the Department of Defense, that have any area equal to or greater than 640 acres of the United States, Puerto Rico, and the U.S. Virgin Islands.

Date of Government Version: 12/31/2005  
Date Data Arrived at EDR: 11/10/2006  
Date Made Active in Reports: 01/11/2007  
Number of Days to Update: 62

Source: USGS  
Telephone: 888-275-8747  
Last EDR Contact: 07/09/2020  
Next Scheduled EDR Contact: 10/19/2020  
Data Release Frequency: Semi-Annually

### FEDLAND: Federal and Indian Lands

Federally and Indian administrated lands of the United States. Lands included are administrated by: Army Corps of Engineers, Bureau of Reclamation, National Wild and Scenic River, National Wildlife Refuge, Public Domain Land, Wilderness, Wilderness Study Area, Wildlife Management Area, Bureau of Indian Affairs, Bureau of Land Management, Department of Justice, Forest Service, Fish and Wildlife Service, National Park Service.

Date of Government Version: 04/02/2018  
Date Data Arrived at EDR: 04/11/2018  
Date Made Active in Reports: 11/06/2019  
Number of Days to Update: 574

Source: U.S. Geological Survey  
Telephone: 888-275-8747  
Last EDR Contact: 07/06/2020  
Next Scheduled EDR Contact: 10/19/2020  
Data Release Frequency: N/A

### SCRD DRYCLEANERS: State Coalition for Remediation of Drycleaners Listing

The State Coalition for Remediation of Drycleaners was established in 1998, with support from the U.S. EPA Office of Superfund Remediation and Technology Innovation. It is comprised of representatives of states with established drycleaner remediation programs. Currently the member states are Alabama, Connecticut, Florida, Illinois, Kansas, Minnesota, Missouri, North Carolina, Oregon, South Carolina, Tennessee, Texas, and Wisconsin.

Date of Government Version: 01/01/2017  
Date Data Arrived at EDR: 02/03/2017  
Date Made Active in Reports: 04/07/2017  
Number of Days to Update: 63

Source: Environmental Protection Agency  
Telephone: 615-532-8599  
Last EDR Contact: 08/05/2020  
Next Scheduled EDR Contact: 11/23/2020  
Data Release Frequency: Varies

### US FIN ASSUR: Financial Assurance Information

All owners and operators of facilities that treat, store, or dispose of hazardous waste are required to provide proof that they will have sufficient funds to pay for the clean up, closure, and post-closure care of their facilities.

Date of Government Version: 06/15/2020  
Date Data Arrived at EDR: 06/22/2020  
Date Made Active in Reports: 09/10/2020  
Number of Days to Update: 80

Source: Environmental Protection Agency  
Telephone: 202-566-1917  
Last EDR Contact: 09/22/2020  
Next Scheduled EDR Contact: 01/04/2021  
Data Release Frequency: Quarterly



## GOVERNMENT RECORDS SEARCHED / DATA CURRENCY TRACKING

### EPA WATCH LIST: EPA WATCH LIST

EPA maintains a "Watch List" to facilitate dialogue between EPA, state and local environmental agencies on enforcement matters relating to facilities with alleged violations identified as either significant or high priority. Being on the Watch List does not mean that the facility has actually violated the law only that an investigation by EPA or a state or local environmental agency has led those organizations to allege that an unproven violation has in fact occurred. Being on the Watch List does not represent a higher level of concern regarding the alleged violations that were detected, but instead indicates cases requiring additional dialogue between EPA, state and local agencies - primarily because of the length of time the alleged violation has gone unaddressed or unresolved.

Date of Government Version: 08/30/2013	Source: Environmental Protection Agency
Date Data Arrived at EDR: 03/21/2014	Telephone: 617-520-3000
Date Made Active in Reports: 06/17/2014	Last EDR Contact: 07/31/2020
Number of Days to Update: 88	Next Scheduled EDR Contact: 11/16/2020
	Data Release Frequency: Quarterly

### 2020 COR ACTION: 2020 Corrective Action Program List

The EPA has set ambitious goals for the RCRA Corrective Action program by creating the 2020 Corrective Action Universe. This RCRA cleanup baseline includes facilities expected to need corrective action. The 2020 universe contains a wide variety of sites. Some properties are heavily contaminated while others were contaminated but have since been cleaned up. Still others have not been fully investigated yet, and may require little or no remediation. Inclusion in the 2020 Universe does not necessarily imply failure on the part of a facility to meet its RCRA obligations.

Date of Government Version: 09/30/2017	Source: Environmental Protection Agency
Date Data Arrived at EDR: 05/08/2018	Telephone: 703-308-4044
Date Made Active in Reports: 07/20/2018	Last EDR Contact: 08/06/2020
Number of Days to Update: 73	Next Scheduled EDR Contact: 11/16/2020
	Data Release Frequency: Varies

### TSCA: Toxic Substances Control Act

Toxic Substances Control Act. TSCA identifies manufacturers and importers of chemical substances included on the TSCA Chemical Substance Inventory list. It includes data on the production volume of these substances by plant site.

Date of Government Version: 12/31/2016	Source: EPA
Date Data Arrived at EDR: 06/17/2020	Telephone: 202-260-5521
Date Made Active in Reports: 09/10/2020	Last EDR Contact: 09/18/2020
Number of Days to Update: 85	Next Scheduled EDR Contact: 12/28/2020
	Data Release Frequency: Every 4 Years

### TRIS: Toxic Chemical Release Inventory System

Toxic Release Inventory System. TRIS identifies facilities which release toxic chemicals to the air, water and land in reportable quantities under SARA Title III Section 313.

Date of Government Version: 12/31/2018	Source: EPA
Date Data Arrived at EDR: 02/05/2020	Telephone: 202-566-0250
Date Made Active in Reports: 04/24/2020	Last EDR Contact: 08/14/2020
Number of Days to Update: 79	Next Scheduled EDR Contact: 11/30/2020
	Data Release Frequency: Annually

### SSTS: Section 7 Tracking Systems

Section 7 of the Federal Insecticide, Fungicide and Rodenticide Act, as amended (92 Stat. 829) requires all registered pesticide-producing establishments to submit a report to the Environmental Protection Agency by March 1st each year. Each establishment must report the types and amounts of pesticides, active ingredients and devices being produced, and those having been produced and sold or distributed in the past year.

Date of Government Version: 03/01/2020	Source: EPA
Date Data Arrived at EDR: 04/21/2020	Telephone: 202-564-4203
Date Made Active in Reports: 07/15/2020	Last EDR Contact: 07/21/2020
Number of Days to Update: 85	Next Scheduled EDR Contact: 11/02/2020
	Data Release Frequency: Annually



## GOVERNMENT RECORDS SEARCHED / DATA CURRENCY TRACKING

### ROD: Records Of Decision

Record of Decision. ROD documents mandate a permanent remedy at an NPL (Superfund) site containing technical and health information to aid in the cleanup.

Date of Government Version: 07/29/2020  
Date Data Arrived at EDR: 08/03/2020  
Date Made Active in Reports: 08/25/2020  
Number of Days to Update: 22

Source: EPA  
Telephone: 703-416-0223  
Last EDR Contact: 10/01/2020  
Next Scheduled EDR Contact: 12/14/2020  
Data Release Frequency: Annually

### RMP: Risk Management Plans

When Congress passed the Clean Air Act Amendments of 1990, it required EPA to publish regulations and guidance for chemical accident prevention at facilities using extremely hazardous substances. The Risk Management Program Rule (RMP Rule) was written to implement Section 112(r) of these amendments. The rule, which built upon existing industry codes and standards, requires companies of all sizes that use certain flammable and toxic substances to develop a Risk Management Program, which includes a(n): Hazard assessment that details the potential effects of an accidental release, an accident history of the last five years, and an evaluation of worst-case and alternative accidental releases; Prevention program that includes safety precautions and maintenance, monitoring, and employee training measures; and Emergency response program that spells out emergency health care, employee training measures and procedures for informing the public and response agencies (e.g the fire department) should an accident occur.

Date of Government Version: 01/31/2020  
Date Data Arrived at EDR: 05/13/2020  
Date Made Active in Reports: 08/03/2020  
Number of Days to Update: 82

Source: Environmental Protection Agency  
Telephone: 202-564-8600  
Last EDR Contact: 07/15/2020  
Next Scheduled EDR Contact: 11/02/2020  
Data Release Frequency: Varies

### RAATS: RCRA Administrative Action Tracking System

RCRA Administration Action Tracking System. RAATS contains records based on enforcement actions issued under RCRA pertaining to major violators and includes administrative and civil actions brought by the EPA. For administration actions after September 30, 1995, data entry in the RAATS database was discontinued. EPA will retain a copy of the database for historical records. It was necessary to terminate RAATS because a decrease in agency resources made it impossible to continue to update the information contained in the database.

Date of Government Version: 04/17/1995  
Date Data Arrived at EDR: 07/03/1995  
Date Made Active in Reports: 08/07/1995  
Number of Days to Update: 35

Source: EPA  
Telephone: 202-564-4104  
Last EDR Contact: 06/02/2008  
Next Scheduled EDR Contact: 09/01/2008  
Data Release Frequency: No Update Planned

### PRP: Potentially Responsible Parties

A listing of verified Potentially Responsible Parties

Date of Government Version: 04/27/2020  
Date Data Arrived at EDR: 05/06/2020  
Date Made Active in Reports: 06/09/2020  
Number of Days to Update: 34

Source: EPA  
Telephone: 202-564-6023  
Last EDR Contact: 10/01/2020  
Next Scheduled EDR Contact: 11/16/2020  
Data Release Frequency: Quarterly

### PADS: PCB Activity Database System

PCB Activity Database. PADS Identifies generators, transporters, commercial storers and/or brokers and disposers of PCB's who are required to notify the EPA of such activities.

Date of Government Version: 10/09/2019  
Date Data Arrived at EDR: 10/11/2019  
Date Made Active in Reports: 12/20/2019  
Number of Days to Update: 70

Source: EPA  
Telephone: 202-566-0500  
Last EDR Contact: 10/02/2020  
Next Scheduled EDR Contact: 01/18/2021  
Data Release Frequency: Annually



## GOVERNMENT RECORDS SEARCHED / DATA CURRENCY TRACKING

### ICIS: Integrated Compliance Information System

The Integrated Compliance Information System (ICIS) supports the information needs of the national enforcement and compliance program as well as the unique needs of the National Pollutant Discharge Elimination System (NPDES) program.

Date of Government Version: 11/18/2016

Date Data Arrived at EDR: 11/23/2016

Date Made Active in Reports: 02/10/2017

Number of Days to Update: 79

Source: Environmental Protection Agency

Telephone: 202-564-2501

Last EDR Contact: 10/01/2020

Next Scheduled EDR Contact: 01/18/2021

Data Release Frequency: Quarterly

### FTTS: FIFRA/ TSCA Tracking System - FIFRA (Federal Insecticide, Fungicide, & Rodenticide Act)/TSCA (Toxic Substances Control Act)

FTTS tracks administrative cases and pesticide enforcement actions and compliance activities related to FIFRA, TSCA and EPCRA (Emergency Planning and Community Right-to-Know Act). To maintain currency, EDR contacts the Agency on a quarterly basis.

Date of Government Version: 04/09/2009

Date Data Arrived at EDR: 04/16/2009

Date Made Active in Reports: 05/11/2009

Number of Days to Update: 25

Source: EPA/Office of Prevention, Pesticides and Toxic Substances

Telephone: 202-566-1667

Last EDR Contact: 08/18/2017

Next Scheduled EDR Contact: 12/04/2017

Data Release Frequency: No Update Planned

### FTTS INSP: FIFRA/ TSCA Tracking System - FIFRA (Federal Insecticide, Fungicide, & Rodenticide Act)/TSCA (Toxic Substances Control Act)

A listing of FIFRA/TSCA Tracking System (FTTS) inspections and enforcements.

Date of Government Version: 04/09/2009

Date Data Arrived at EDR: 04/16/2009

Date Made Active in Reports: 05/11/2009

Number of Days to Update: 25

Source: EPA

Telephone: 202-566-1667

Last EDR Contact: 08/18/2017

Next Scheduled EDR Contact: 12/04/2017

Data Release Frequency: No Update Planned

### MLTS: Material Licensing Tracking System

MLTS is maintained by the Nuclear Regulatory Commission and contains a list of approximately 8,100 sites which possess or use radioactive materials and which are subject to NRC licensing requirements. To maintain currency, EDR contacts the Agency on a quarterly basis.

Date of Government Version: 10/25/2019

Date Data Arrived at EDR: 10/25/2019

Date Made Active in Reports: 01/15/2020

Number of Days to Update: 82

Source: Nuclear Regulatory Commission

Telephone: 301-415-7169

Last EDR Contact: 07/20/2020

Next Scheduled EDR Contact: 11/02/2020

Data Release Frequency: Quarterly

### COAL ASH DOE: Steam-Electric Plant Operation Data

A listing of power plants that store ash in surface ponds.

Date of Government Version: 12/31/2018

Date Data Arrived at EDR: 12/04/2019

Date Made Active in Reports: 01/15/2020

Number of Days to Update: 42

Source: Department of Energy

Telephone: 202-586-8719

Last EDR Contact: 09/04/2020

Next Scheduled EDR Contact: 12/14/2020

Data Release Frequency: Varies

### COAL ASH EPA: Coal Combustion Residues Surface Impoundments List

A listing of coal combustion residues surface impoundments with high hazard potential ratings.

Date of Government Version: 01/12/2017

Date Data Arrived at EDR: 03/05/2019

Date Made Active in Reports: 11/11/2019

Number of Days to Update: 251

Source: Environmental Protection Agency

Telephone: N/A

Last EDR Contact: 08/31/2020

Next Scheduled EDR Contact: 12/14/2020

Data Release Frequency: Varies



## GOVERNMENT RECORDS SEARCHED / DATA CURRENCY TRACKING

### PCB TRANSFORMER: PCB Transformer Registration Database

The database of PCB transformer registrations that includes all PCB registration submittals.

Date of Government Version: 09/13/2019	Source: Environmental Protection Agency
Date Data Arrived at EDR: 11/06/2019	Telephone: 202-566-0517
Date Made Active in Reports: 02/10/2020	Last EDR Contact: 08/06/2020
Number of Days to Update: 96	Next Scheduled EDR Contact: 11/16/2020
	Data Release Frequency: Varies

### RADINFO: Radiation Information Database

The Radiation Information Database (RADINFO) contains information about facilities that are regulated by U.S. Environmental Protection Agency (EPA) regulations for radiation and radioactivity.

Date of Government Version: 07/01/2019	Source: Environmental Protection Agency
Date Data Arrived at EDR: 07/01/2019	Telephone: 202-343-9775
Date Made Active in Reports: 09/23/2019	Last EDR Contact: 09/24/2020
Number of Days to Update: 84	Next Scheduled EDR Contact: 01/11/2021
	Data Release Frequency: Quarterly

### HIST FTTS: FIFRA/TSCA Tracking System Administrative Case Listing

A complete administrative case listing from the FIFRA/TSCA Tracking System (FTTS) for all ten EPA regions. The information was obtained from the National Compliance Database (NCDB). NCDB supports the implementation of FIFRA (Federal Insecticide, Fungicide, and Rodenticide Act) and TSCA (Toxic Substances Control Act). Some EPA regions are now closing out records. Because of that, and the fact that some EPA regions are not providing EPA Headquarters with updated records, it was decided to create a HIST FTTS database. It included records that may not be included in the newer FTTS database updates. This database is no longer updated.

Date of Government Version: 10/19/2006	Source: Environmental Protection Agency
Date Data Arrived at EDR: 03/01/2007	Telephone: 202-564-2501
Date Made Active in Reports: 04/10/2007	Last EDR Contact: 12/17/2007
Number of Days to Update: 40	Next Scheduled EDR Contact: 03/17/2008
	Data Release Frequency: No Update Planned

### HIST FTTS INSP: FIFRA/TSCA Tracking System Inspection & Enforcement Case Listing

A complete inspection and enforcement case listing from the FIFRA/TSCA Tracking System (FTTS) for all ten EPA regions. The information was obtained from the National Compliance Database (NCDB). NCDB supports the implementation of FIFRA (Federal Insecticide, Fungicide, and Rodenticide Act) and TSCA (Toxic Substances Control Act). Some EPA regions are now closing out records. Because of that, and the fact that some EPA regions are not providing EPA Headquarters with updated records, it was decided to create a HIST FTTS database. It included records that may not be included in the newer FTTS database updates. This database is no longer updated.

Date of Government Version: 10/19/2006	Source: Environmental Protection Agency
Date Data Arrived at EDR: 03/01/2007	Telephone: 202-564-2501
Date Made Active in Reports: 04/10/2007	Last EDR Contact: 12/17/2008
Number of Days to Update: 40	Next Scheduled EDR Contact: 03/17/2008
	Data Release Frequency: No Update Planned

### DOT OPS: Incident and Accident Data

Department of Transportation, Office of Pipeline Safety Incident and Accident data.

Date of Government Version: 01/02/2020	Source: Department of Transportation, Office of Pipeline Safety
Date Data Arrived at EDR: 01/28/2020	Telephone: 202-366-4595
Date Made Active in Reports: 04/17/2020	Last EDR Contact: 07/27/2020
Number of Days to Update: 80	Next Scheduled EDR Contact: 11/09/2020
	Data Release Frequency: Quarterly

### CONSENT: Superfund (CERCLA) Consent Decrees

Major legal settlements that establish responsibility and standards for cleanup at NPL (Superfund) sites. Released periodically by United States District Courts after settlement by parties to litigation matters.



## GOVERNMENT RECORDS SEARCHED / DATA CURRENCY TRACKING

Date of Government Version: 06/30/2020  
Date Data Arrived at EDR: 07/15/2020  
Date Made Active in Reports: 07/21/2020  
Number of Days to Update: 6

Source: Department of Justice, Consent Decree Library  
Telephone: Varies  
Last EDR Contact: 10/01/2020  
Next Scheduled EDR Contact: 01/18/2021  
Data Release Frequency: Varies

### BRS: Biennial Reporting System

The Biennial Reporting System is a national system administered by the EPA that collects data on the generation and management of hazardous waste. BRS captures detailed data from two groups: Large Quantity Generators (LQG) and Treatment, Storage, and Disposal Facilities.

Date of Government Version: 12/31/2015  
Date Data Arrived at EDR: 02/22/2017  
Date Made Active in Reports: 09/28/2017  
Number of Days to Update: 218

Source: EPA/NTIS  
Telephone: 800-424-9346  
Last EDR Contact: 09/22/2020  
Next Scheduled EDR Contact: 01/04/2021  
Data Release Frequency: Biennially

### INDIAN RESERV: Indian Reservations

This map layer portrays Indian administered lands of the United States that have any area equal to or greater than 640 acres.

Date of Government Version: 12/31/2014  
Date Data Arrived at EDR: 07/14/2015  
Date Made Active in Reports: 01/10/2017  
Number of Days to Update: 546

Source: USGS  
Telephone: 202-208-3710  
Last EDR Contact: 07/07/2020  
Next Scheduled EDR Contact: 10/19/2020  
Data Release Frequency: Semi-Annually

### FUSRAP: Formerly Utilized Sites Remedial Action Program

DOE established the Formerly Utilized Sites Remedial Action Program (FUSRAP) in 1974 to remediate sites where radioactive contamination remained from Manhattan Project and early U.S. Atomic Energy Commission (AEC) operations.

Date of Government Version: 08/08/2017  
Date Data Arrived at EDR: 09/11/2018  
Date Made Active in Reports: 09/14/2018  
Number of Days to Update: 3

Source: Department of Energy  
Telephone: 202-586-3559  
Last EDR Contact: 07/28/2020  
Next Scheduled EDR Contact: 11/16/2020  
Data Release Frequency: Varies

### UMTRA: Uranium Mill Tailings Sites

Uranium ore was mined by private companies for federal government use in national defense programs. When the mills shut down, large piles of the sand-like material (mill tailings) remain after uranium has been extracted from the ore. Levels of human exposure to radioactive materials from the piles are low; however, in some cases tailings were used as construction materials before the potential health hazards of the tailings were recognized.

Date of Government Version: 08/30/2019  
Date Data Arrived at EDR: 11/15/2019  
Date Made Active in Reports: 01/28/2020  
Number of Days to Update: 74

Source: Department of Energy  
Telephone: 505-845-0011  
Last EDR Contact: 08/21/2020  
Next Scheduled EDR Contact: 11/30/2020  
Data Release Frequency: Varies

### LEAD SMELTER 1: Lead Smelter Sites

A listing of former lead smelter site locations.

Date of Government Version: 07/29/2020  
Date Data Arrived at EDR: 08/03/2020  
Date Made Active in Reports: 08/25/2020  
Number of Days to Update: 22

Source: Environmental Protection Agency  
Telephone: 703-603-8787  
Last EDR Contact: 10/01/2020  
Next Scheduled EDR Contact: 01/11/2021  
Data Release Frequency: Varies

### LEAD SMELTER 2: Lead Smelter Sites

A list of several hundred sites in the U.S. where secondary lead smelting was done from 1931 and 1964. These sites may pose a threat to public health through ingestion or inhalation of contaminated soil or dust



## GOVERNMENT RECORDS SEARCHED / DATA CURRENCY TRACKING

Date of Government Version: 04/05/2001  
Date Data Arrived at EDR: 10/27/2010  
Date Made Active in Reports: 12/02/2010  
Number of Days to Update: 36

Source: American Journal of Public Health  
Telephone: 703-305-6451  
Last EDR Contact: 12/02/2009  
Next Scheduled EDR Contact: N/A  
Data Release Frequency: No Update Planned

### US AIRS (AFS): Aerometric Information Retrieval System Facility Subsystem (AFS)

The database is a sub-system of Aerometric Information Retrieval System (AIRS). AFS contains compliance data on air pollution point sources regulated by the U.S. EPA and/or state and local air regulatory agencies. This information comes from source reports by various stationary sources of air pollution, such as electric power plants, steel mills, factories, and universities, and provides information about the air pollutants they produce. Action, air program, air program pollutant, and general level plant data. It is used to track emissions and compliance data from industrial plants.

Date of Government Version: 10/12/2016  
Date Data Arrived at EDR: 10/26/2016  
Date Made Active in Reports: 02/03/2017  
Number of Days to Update: 100

Source: EPA  
Telephone: 202-564-2496  
Last EDR Contact: 09/26/2017  
Next Scheduled EDR Contact: 01/08/2018  
Data Release Frequency: Annually

### US AIRS MINOR: Air Facility System Data

A listing of minor source facilities.

Date of Government Version: 10/12/2016  
Date Data Arrived at EDR: 10/26/2016  
Date Made Active in Reports: 02/03/2017  
Number of Days to Update: 100

Source: EPA  
Telephone: 202-564-2496  
Last EDR Contact: 09/26/2017  
Next Scheduled EDR Contact: 01/08/2018  
Data Release Frequency: Annually

### US MINES: Mines Master Index File

Contains all mine identification numbers issued for mines active or opened since 1971. The data also includes violation information.

Date of Government Version: 05/01/2020  
Date Data Arrived at EDR: 05/21/2020  
Date Made Active in Reports: 08/13/2020  
Number of Days to Update: 84

Source: Department of Labor, Mine Safety and Health Administration  
Telephone: 303-231-5959  
Last EDR Contact: 08/25/2020  
Next Scheduled EDR Contact: 12/07/2020  
Data Release Frequency: Semi-Annually

### MINES VIOLATIONS: MSHA Violation Assessment Data

Mines violation and assessment information. Department of Labor, Mine Safety & Health Administration.

Date of Government Version: 05/28/2020  
Date Data Arrived at EDR: 05/28/2020  
Date Made Active in Reports: 08/13/2020  
Number of Days to Update: 77

Source: DOL, Mine Safety & Health Admini  
Telephone: 202-693-9424  
Last EDR Contact: 09/10/2020  
Next Scheduled EDR Contact: 12/14/2020  
Data Release Frequency: Quarterly

### US MINES 2: Ferrous and Nonferrous Metal Mines Database Listing

This map layer includes ferrous (ferrous metal mines are facilities that extract ferrous metals, such as iron ore or molybdenum) and nonferrous (Nonferrous metal mines are facilities that extract nonferrous metals, such as gold, silver, copper, zinc, and lead) metal mines in the United States.

Date of Government Version: 05/06/2020  
Date Data Arrived at EDR: 05/27/2020  
Date Made Active in Reports: 08/13/2020  
Number of Days to Update: 78

Source: USGS  
Telephone: 703-648-7709  
Last EDR Contact: 08/28/2020  
Next Scheduled EDR Contact: 12/07/2020  
Data Release Frequency: Varies



## GOVERNMENT RECORDS SEARCHED / DATA CURRENCY TRACKING

### US MINES 3: Active Mines & Mineral Plants Database Listing

Active Mines and Mineral Processing Plant operations for commodities monitored by the Minerals Information Team of the USGS.

Date of Government Version: 04/14/2011	Source: USGS
Date Data Arrived at EDR: 06/08/2011	Telephone: 703-648-7709
Date Made Active in Reports: 09/13/2011	Last EDR Contact: 08/28/2020
Number of Days to Update: 97	Next Scheduled EDR Contact: 12/07/2020
	Data Release Frequency: Varies

### ABANDONED MINES: Abandoned Mines

An inventory of land and water impacted by past mining (primarily coal mining) is maintained by OSMRE to provide information needed to implement the Surface Mining Control and Reclamation Act of 1977 (SMCRA). The inventory contains information on the location, type, and extent of AML impacts, as well as, information on the cost associated with the reclamation of those problems. The inventory is based upon field surveys by State, Tribal, and OSMRE program officials. It is dynamic to the extent that it is modified as new problems are identified and existing problems are reclaimed.

Date of Government Version: 06/22/2020	Source: Department of Interior
Date Data Arrived at EDR: 06/22/2020	Telephone: 202-208-2609
Date Made Active in Reports: 09/10/2020	Last EDR Contact: 09/16/2020
Number of Days to Update: 80	Next Scheduled EDR Contact: 12/21/2020
	Data Release Frequency: Quarterly

### FINDS: Facility Index System/Facility Registry System

Facility Index System. FINDS contains both facility information and 'pointers' to other sources that contain more detail. EDR includes the following FINDS databases in this report: PCS (Permit Compliance System), AIRS (Aerometric Information Retrieval System), DOCKET (Enforcement Docket used to manage and track information on civil judicial enforcement cases for all environmental statutes), FURS (Federal Underground Injection Control), C-DOCKET (Criminal Docket System used to track criminal enforcement actions for all environmental statutes), FFIS (Federal Facilities Information System), STATE (State Environmental Laws and Statutes), and PADS (PCB Activity Data System).

Date of Government Version: 02/03/2020	Source: EPA
Date Data Arrived at EDR: 03/03/2020	Telephone: (206) 553-1200
Date Made Active in Reports: 05/28/2020	Last EDR Contact: 09/15/2020
Number of Days to Update: 86	Next Scheduled EDR Contact: 12/14/2020
	Data Release Frequency: Quarterly

### ECHO: Enforcement & Compliance History Information

ECHO provides integrated compliance and enforcement information for about 800,000 regulated facilities nationwide.

Date of Government Version: 06/27/2020	Source: Environmental Protection Agency
Date Data Arrived at EDR: 07/02/2020	Telephone: 202-564-2280
Date Made Active in Reports: 09/28/2020	Last EDR Contact: 07/02/2020
Number of Days to Update: 88	Next Scheduled EDR Contact: 10/19/2020
	Data Release Frequency: Quarterly

### UXO: Unexploded Ordnance Sites

A listing of unexploded ordnance site locations

Date of Government Version: 12/31/2018	Source: Department of Defense
Date Data Arrived at EDR: 07/02/2020	Telephone: 703-704-1564
Date Made Active in Reports: 09/17/2020	Last EDR Contact: 07/09/2020
Number of Days to Update: 77	Next Scheduled EDR Contact: 10/26/2020
	Data Release Frequency: Varies

### DOCKET HWC: Hazardous Waste Compliance Docket Listing

A complete list of the Federal Agency Hazardous Waste Compliance Docket Facilities.



## GOVERNMENT RECORDS SEARCHED / DATA CURRENCY TRACKING

Date of Government Version: 05/31/2018  
Date Data Arrived at EDR: 07/26/2018  
Date Made Active in Reports: 10/05/2018  
Number of Days to Update: 71

Source: Environmental Protection Agency  
Telephone: 202-564-0527  
Last EDR Contact: 08/19/2020  
Next Scheduled EDR Contact: 12/07/2020  
Data Release Frequency: Varies

### FUELS PROGRAM: EPA Fuels Program Registered Listing

This listing includes facilities that are registered under the Part 80 (Code of Federal Regulations) EPA Fuels Programs. All companies now are required to submit new and updated registrations.

Date of Government Version: 05/18/2020  
Date Data Arrived at EDR: 05/19/2020  
Date Made Active in Reports: 08/03/2020  
Number of Days to Update: 76

Source: EPA  
Telephone: 800-385-6164  
Last EDR Contact: 08/17/2020  
Next Scheduled EDR Contact: 11/30/2020  
Data Release Frequency: Quarterly

### AIRS (EMI): Washington Emissions Data System Emissions inventory data.

Date of Government Version: 12/31/2018  
Date Data Arrived at EDR: 01/28/2020  
Date Made Active in Reports: 04/06/2020  
Number of Days to Update: 69

Source: Department of Ecology  
Telephone: 360-407-6040  
Last EDR Contact: 07/09/2020  
Next Scheduled EDR Contact: 10/26/2020  
Data Release Frequency: Annually

### ASBESTOS: Asbestos Notification Listing Asbestos sites

Date of Government Version: 05/19/2020  
Date Data Arrived at EDR: 06/05/2020  
Date Made Active in Reports: 08/21/2020  
Number of Days to Update: 77

Source: Department of Labor & Industries  
Telephone: 360-902-6209  
Last EDR Contact: 08/12/2020  
Next Scheduled EDR Contact: 11/30/2020  
Data Release Frequency: Varies

### COAL ASH: Coal Ash Disposal Site Listing A listing of coal ash disposal site locations.

Date of Government Version: 06/09/2020  
Date Data Arrived at EDR: 06/09/2020  
Date Made Active in Reports: 06/24/2020  
Number of Days to Update: 15

Source: Department of Ecology  
Telephone: 360-407-6933  
Last EDR Contact: 08/26/2020  
Next Scheduled EDR Contact: 12/14/2020  
Data Release Frequency: Varies

### DRYCLEANERS: Drycleaner List

A listing of registered drycleaners who registered with the Department of Ecology (using the SIC code of 7215 and 7216) as hazardous waste generators.

Date of Government Version: 04/06/2020  
Date Data Arrived at EDR: 04/08/2020  
Date Made Active in Reports: 04/14/2020  
Number of Days to Update: 6

Source: Department of Ecology  
Telephone: 360-407-6732  
Last EDR Contact: 07/09/2020  
Next Scheduled EDR Contact: 10/26/2020  
Data Release Frequency: Varies

### Financial Assurance 1: Financial Assurance Information Listing

A listing of financial assurance information for underground storage tank facilities. Financial assurance is intended to ensure that resources are available to pay for the cost of closure, post-closure care, and corrective measures if the owner or operator of a regulated facility is unable or unwilling to pay.

Date of Government Version: 02/24/2020  
Date Data Arrived at EDR: 02/26/2020  
Date Made Active in Reports: 05/04/2020  
Number of Days to Update: 68

Source: Department of Ecology  
Telephone: 360-586-1060  
Last EDR Contact: 08/19/2020  
Next Scheduled EDR Contact: 12/07/2020  
Data Release Frequency: No Update Planned



## GOVERNMENT RECORDS SEARCHED / DATA CURRENCY TRACKING

### Financial Assurance 2: Financial Assurance Information Listing

A listing of financial assurance information for hazardous waste facilities. Financial assurance is intended to ensure that resources are available to pay for the cost of closure, post-closure care, and corrective measures if the owner or operator of a regulated facility is unable or unwilling to pay.

Date of Government Version: 05/19/2020	Source: Department of Ecology
Date Data Arrived at EDR: 05/29/2020	Telephone: 360-407-6754
Date Made Active in Reports: 08/12/2020	Last EDR Contact: 08/05/2020
Number of Days to Update: 75	Next Scheduled EDR Contact: 11/23/2020
	Data Release Frequency: Varies

### Financial Assurance 3: Financial Assurance Information Listing

A listing of financial assurance information for solid waste facilities. Financial assurance is intended to ensure that resources are available to pay for the cost of closure, post-closure care, and corrective measures if the owner or operator of a regulated facility is unable or unwilling to pay.

Date of Government Version: 11/15/2017	Source: Department of Ecology
Date Data Arrived at EDR: 11/20/2017	Telephone: 360-407-6136
Date Made Active in Reports: 01/04/2018	Last EDR Contact: 08/05/2020
Number of Days to Update: 45	Next Scheduled EDR Contact: 11/23/2020
	Data Release Frequency: No Update Planned

### INACTIVE DRYCLEANERS: Inactive Drycleaners

A listing of inactive drycleaner facility locations.

Date of Government Version: 04/06/2020	Source: Department of Ecology
Date Data Arrived at EDR: 04/08/2020	Telephone: 360-407-6732
Date Made Active in Reports: 04/14/2020	Last EDR Contact: 07/09/2020
Number of Days to Update: 6	Next Scheduled EDR Contact: 10/26/2020
	Data Release Frequency: Annually

### WA MANIFEST: Hazardous Waste Manifest Data

Hazardous waste manifest information.

Date of Government Version: 03/29/2019	Source: Department of Ecology
Date Data Arrived at EDR: 03/29/2019	Telephone: N/A
Date Made Active in Reports: 06/24/2019	Last EDR Contact: 09/14/2020
Number of Days to Update: 87	Next Scheduled EDR Contact: 12/28/2020
	Data Release Frequency: Annually

### NPDES: Water Quality Permit System Data

A listing of permitted wastewater facilities.

Date of Government Version: 07/13/2020	Source: Department of Ecology
Date Data Arrived at EDR: 07/15/2020	Telephone: 360-407-6073
Date Made Active in Reports: 10/02/2020	Last EDR Contact: 07/15/2020
Number of Days to Update: 79	Next Scheduled EDR Contact: 10/26/2020
	Data Release Frequency: Quarterly

### UIC: Underground Injection Wells Listing

A listing of underground injection wells.

Date of Government Version: 07/13/2020	Source: Department of Ecology
Date Data Arrived at EDR: 07/15/2020	Telephone: 360-407-6143
Date Made Active in Reports: 10/02/2020	Last EDR Contact: 07/15/2020
Number of Days to Update: 79	Next Scheduled EDR Contact: 10/26/2020
	Data Release Frequency: Quarterly

### MINES MRDS: Mineral Resources Data System

Mineral Resources Data System



## GOVERNMENT RECORDS SEARCHED / DATA CURRENCY TRACKING

Date of Government Version: 04/06/2018  
Date Data Arrived at EDR: 10/21/2019  
Date Made Active in Reports: 10/24/2019  
Number of Days to Update: 3

Source: USGS  
Telephone: 703-648-6533  
Last EDR Contact: 08/28/2020  
Next Scheduled EDR Contact: 12/07/2020  
Data Release Frequency: Varies

### PCS ENF: Enforcement data

No description is available for this data

Date of Government Version: 12/31/2014  
Date Data Arrived at EDR: 02/05/2015  
Date Made Active in Reports: 03/06/2015  
Number of Days to Update: 29

Source: EPA  
Telephone: 202-564-2497  
Last EDR Contact: 10/02/2020  
Next Scheduled EDR Contact: 01/18/2021  
Data Release Frequency: Varies

### PCS: Permit Compliance System

PCS is a computerized management information system that contains data on National Pollutant Discharge Elimination System (NPDES) permit holding facilities. PCS tracks the permit, compliance, and enforcement status of NPDES facilities.

Date of Government Version: 07/14/2011  
Date Data Arrived at EDR: 08/05/2011  
Date Made Active in Reports: 09/29/2011  
Number of Days to Update: 55

Source: EPA, Office of Water  
Telephone: 202-564-2496  
Last EDR Contact: 10/02/2020  
Next Scheduled EDR Contact: 01/18/2021  
Data Release Frequency: Semi-Annually

### PCS INACTIVE: Listing of Inactive PCS Permits

An inactive permit is a facility that has shut down or is no longer discharging.

Date of Government Version: 11/05/2014  
Date Data Arrived at EDR: 01/06/2015  
Date Made Active in Reports: 05/06/2015  
Number of Days to Update: 120

Source: EPA  
Telephone: 202-564-2496  
Last EDR Contact: 10/02/2020  
Next Scheduled EDR Contact: 01/18/2021  
Data Release Frequency: Semi-Annually

## EDR HIGH RISK HISTORICAL RECORDS

### EDR Exclusive Records

#### EDR MGP: EDR Proprietary Manufactured Gas Plants

The EDR Proprietary Manufactured Gas Plant Database includes records of coal gas plants (manufactured gas plants) compiled by EDR's researchers. Manufactured gas sites were used in the United States from the 1800's to 1950's to produce a gas that could be distributed and used as fuel. These plants used whale oil, rosin, coal, or a mixture of coal, oil, and water that also produced a significant amount of waste. Many of the byproducts of the gas production, such as coal tar (oily waste containing volatile and non-volatile chemicals), sludges, oils and other compounds are potentially hazardous to human health and the environment. The byproduct from this process was frequently disposed of directly at the plant site and can remain or spread slowly, serving as a continuous source of soil and groundwater contamination.

Date of Government Version: N/A  
Date Data Arrived at EDR: N/A  
Date Made Active in Reports: N/A  
Number of Days to Update: N/A

Source: EDR, Inc.  
Telephone: N/A  
Last EDR Contact: N/A  
Next Scheduled EDR Contact: N/A  
Data Release Frequency: No Update Planned

#### EDR Hist Auto: EDR Exclusive Historical Auto Stations

EDR has searched selected national collections of business directories and has collected listings of potential gas station/filling station/service station sites that were available to EDR researchers. EDR's review was limited to those categories of sources that might, in EDR's opinion, include gas station/filling station/service station establishments. The categories reviewed included, but were not limited to gas, gas station, gasoline station, filling station, auto, automobile repair, auto service station, service station, etc. This database falls within a category of information EDR classifies as "High Risk Historical Records", or HRHR. EDR's HRHR effort presents unique and sometimes proprietary data about past sites and operations that typically create environmental concerns, but may not show up in current government records searches.



## GOVERNMENT RECORDS SEARCHED / DATA CURRENCY TRACKING

Date of Government Version: N/A  
Date Data Arrived at EDR: N/A  
Date Made Active in Reports: N/A  
Number of Days to Update: N/A

Source: EDR, Inc.  
Telephone: N/A  
Last EDR Contact: N/A  
Next Scheduled EDR Contact: N/A  
Data Release Frequency: Varies

### EDR Hist Cleaner: EDR Exclusive Historical Cleaners

EDR has searched selected national collections of business directories and has collected listings of potential dry cleaner sites that were available to EDR researchers. EDR's review was limited to those categories of sources that might, in EDR's opinion, include dry cleaning establishments. The categories reviewed included, but were not limited to dry cleaners, cleaners, laundry, laundromat, cleaning/laundry, wash & dry etc. This database falls within a category of information EDR classifies as "High Risk Historical Records", or HRHR. EDR's HRHR effort presents unique and sometimes proprietary data about past sites and operations that typically create environmental concerns, but may not show up in current government records searches.

Date of Government Version: N/A  
Date Data Arrived at EDR: N/A  
Date Made Active in Reports: N/A  
Number of Days to Update: N/A

Source: EDR, Inc.  
Telephone: N/A  
Last EDR Contact: N/A  
Next Scheduled EDR Contact: N/A  
Data Release Frequency: Varies

### EDR RECOVERED GOVERNMENT ARCHIVES

#### ***Exclusive Recovered Govt. Archives***

#### RGA HWS: Recovered Government Archive State Hazardous Waste Facilities List

The EDR Recovered Government Archive State Hazardous Waste database provides a list of SHWS incidents derived from historical databases and includes many records that no longer appear in current government lists. Compiled from Records formerly available from the Department of Ecology in Washington.

Date of Government Version: N/A  
Date Data Arrived at EDR: 07/01/2013  
Date Made Active in Reports: 12/24/2013  
Number of Days to Update: 176

Source: Department of Ecology  
Telephone: N/A  
Last EDR Contact: 06/01/2012  
Next Scheduled EDR Contact: N/A  
Data Release Frequency: Varies

#### RGA LF: Recovered Government Archive Solid Waste Facilities List

The EDR Recovered Government Archive Landfill database provides a list of landfills derived from historical databases and includes many records that no longer appear in current government lists. Compiled from Records formerly available from the Department of Ecology in Washington.

Date of Government Version: N/A  
Date Data Arrived at EDR: 07/01/2013  
Date Made Active in Reports: 01/10/2014  
Number of Days to Update: 193

Source: Department of Ecology  
Telephone: N/A  
Last EDR Contact: 06/01/2012  
Next Scheduled EDR Contact: N/A  
Data Release Frequency: Varies

#### RGA LUST: Recovered Government Archive Leaking Underground Storage Tank

The EDR Recovered Government Archive Leaking Underground Storage Tank database provides a list of LUST incidents derived from historical databases and includes many records that no longer appear in current government lists. Compiled from Records formerly available from the Department of Ecology in Washington.

Date of Government Version: N/A  
Date Data Arrived at EDR: 07/01/2013  
Date Made Active in Reports: 12/24/2013  
Number of Days to Update: 176

Source: Department of Ecology  
Telephone: N/A  
Last EDR Contact: 06/01/2012  
Next Scheduled EDR Contact: N/A  
Data Release Frequency: Varies



# GOVERNMENT RECORDS SEARCHED / DATA CURRENCY TRACKING

## COUNTY RECORDS

### KING COUNTY:

#### LF KING: Abandoned Landfill Study in King County

The King County Abandoned Landfill Survey was conducted from October through December 1984 by the Health Department's Environmental Health Division at the request of the King County Council. The primary objective of the survey was to determine if any public health problems existed at the predetermined 24 sites.

Date of Government Version: 04/30/1985

Date Data Arrived at EDR: 11/07/1994

Date Made Active in Reports: N/A

Number of Days to Update: 0

Source: Seattle-King County Department of Public Health

Telephone: 206-296-4785

Last EDR Contact: 10/21/1994

Next Scheduled EDR Contact: N/A

Data Release Frequency: No Update Planned

### SEATTLE COUNTY:

#### LF SEATTLE CITY: Abandoned Landfill Study in the City of Seattle

The Seattle Abandoned Landfill Survey was conducted in June and July of 1984 by the Health Department's Environmental Health Division at the request of the Mayor's Office. The primary objective of the survey was to determine if any public health problems existed at the predetermined 12 sites.

Date of Government Version: 07/30/1984

Date Data Arrived at EDR: 11/07/1994

Date Made Active in Reports: N/A

Number of Days to Update: 0

Source: Seattle - King County Department of Public Health

Telephone: 206-296-4785

Last EDR Contact: 10/21/1994

Next Scheduled EDR Contact: N/A

Data Release Frequency: No Update Planned

### SEATTLE/KING COUNTY:

#### LF SEATTLE/KING: Seattle - King County Abandoned Landfill Toxicity / Hazard Assessment Project

This report presents the Seattle-King County Health Department's follow-up investigation of two city owned and four county owned abandoned landfills which was conducted from February to December 1986.

Date of Government Version: 12/31/1986

Date Data Arrived at EDR: 08/18/1995

Date Made Active in Reports: 09/20/1995

Number of Days to Update: 33

Source: Department of Public Health

Telephone: 206-296-4785

Last EDR Contact: 08/14/1995

Next Scheduled EDR Contact: N/A

Data Release Frequency: No Update Planned

### SNOHOMISH COUNTY:

#### LF SNOHOMISH: Solid Waste Sites of Record at Snohomish Health District

Solid waste disposal and/or utilization sites in Snohomish County.

Date of Government Version: 09/23/2019

Date Data Arrived at EDR: 09/25/2019

Date Made Active in Reports: 10/24/2019

Number of Days to Update: 29

Source: Snohomish Health District

Telephone: 206-339-5250

Last EDR Contact: 09/14/2020

Next Scheduled EDR Contact: 12/28/2020

Data Release Frequency: No Update Planned

### TACOMA/PIERCE COUNTY:

#### LF TACOMA/PIERCE: Closed Landfill Survey

Following numerous requests for information about closed dumpsites and landfills in Pierce County, the Tacoma-Pierce County Health Department decided to conduct a study on the matter. The aim of the study was to evaluate public health risks associated with the closed dumpsites and landfills, and to determine the need, if any, for further investigations of a more detailed nature. The sites represent all of the known dumpsites and landfills closed after 1950.



## GOVERNMENT RECORDS SEARCHED / DATA CURRENCY TRACKING

Date of Government Version: 09/01/2002  
Date Data Arrived at EDR: 03/24/2003  
Date Made Active in Reports: 05/14/2003  
Number of Days to Update: 51

Source: Tacoma-Pierce County Health Department  
Telephone: 206-591-6500  
Last EDR Contact: 03/19/2003  
Next Scheduled EDR Contact: N/A  
Data Release Frequency: No Update Planned

### OTHER DATABASE(S)

Depending on the geographic area covered by this report, the data provided in these specialty databases may or may not be complete. For example, the existence of wetlands information data in a specific report does not mean that all wetlands in the area covered by the report are included. Moreover, the absence of any reported wetlands information does not necessarily mean that wetlands do not exist in the area covered by the report.

#### CT MANIFEST: Hazardous Waste Manifest Data

Facility and manifest data. Manifest is a document that lists and tracks hazardous waste from the generator through transporters to a tsd facility.

Date of Government Version: 05/12/2020  
Date Data Arrived at EDR: 05/12/2020  
Date Made Active in Reports: 07/27/2020  
Number of Days to Update: 76

Source: Department of Energy & Environmental Protection  
Telephone: 860-424-3375  
Last EDR Contact: 08/10/2020  
Next Scheduled EDR Contact: 11/23/2020  
Data Release Frequency: No Update Planned

#### NY MANIFEST: Facility and Manifest Data

Manifest is a document that lists and tracks hazardous waste from the generator through transporters to a TSD facility.

Date of Government Version: 01/01/2019  
Date Data Arrived at EDR: 04/29/2020  
Date Made Active in Reports: 07/10/2020  
Number of Days to Update: 72

Source: Department of Environmental Conservation  
Telephone: 518-402-8651  
Last EDR Contact: 07/31/2020  
Next Scheduled EDR Contact: 11/09/2020  
Data Release Frequency: Quarterly

#### PA MANIFEST: Manifest Information

Hazardous waste manifest information.

Date of Government Version: 06/30/2018  
Date Data Arrived at EDR: 07/19/2019  
Date Made Active in Reports: 09/10/2019  
Number of Days to Update: 53

Source: Department of Environmental Protection  
Telephone: 717-783-8990  
Last EDR Contact: 07/09/2020  
Next Scheduled EDR Contact: 10/26/2020  
Data Release Frequency: Annually

#### WI MANIFEST: Manifest Information

Hazardous waste manifest information.

Date of Government Version: 05/31/2018  
Date Data Arrived at EDR: 06/19/2019  
Date Made Active in Reports: 09/03/2019  
Number of Days to Update: 76

Source: Department of Natural Resources  
Telephone: N/A  
Last EDR Contact: 09/02/2020  
Next Scheduled EDR Contact: 12/21/2020  
Data Release Frequency: Annually

#### Oil/Gas Pipelines

Source: Endeavor Business Media

Petroleum Bundle (Crude Oil, Refined Products, Petrochemicals, Gas Liquids (LPG/NGL), and Specialty Gases (Miscellaneous)) N = Natural Gas Bundle (Natural Gas, Gas Liquids (LPG/NGL), and Specialty Gases (Miscellaneous)). This map includes information copyrighted by Endeavor Business Media. This information is provided on a best effort basis and Endeavor Business Media does not guarantee its accuracy nor warrant its fitness for any particular purpose. Such information has been reprinted with the permission of Endeavor Business Media.

#### Electric Power Transmission Line Data

Source: Endeavor Business Media

This map includes information copyrighted by Endeavor Business Media. This information is provided on a best effort basis and Endeavor Business Media does not guarantee its accuracy nor warrant its fitness for any particular purpose. Such information has been reprinted with the permission of Endeavor Business Media.



## GOVERNMENT RECORDS SEARCHED / DATA CURRENCY TRACKING

**Sensitive Receptors:** There are individuals deemed sensitive receptors due to their fragile immune systems and special sensitivity to environmental discharges. These sensitive receptors typically include the elderly, the sick, and children. While the location of all sensitive receptors cannot be determined, EDR indicates those buildings and facilities - schools, daycares, hospitals, medical centers, and nursing homes - where individuals who are sensitive receptors are likely to be located.

**AHA Hospitals:**

Source: American Hospital Association, Inc.

Telephone: 312-280-5991

The database includes a listing of hospitals based on the American Hospital Association's annual survey of hospitals.

**Medical Centers: Provider of Services Listing**

Source: Centers for Medicare & Medicaid Services

Telephone: 410-786-3000

A listing of hospitals with Medicare provider number, produced by Centers of Medicare & Medicaid Services, a federal agency within the U.S. Department of Health and Human Services.

**Nursing Homes**

Source: National Institutes of Health

Telephone: 301-594-6248

Information on Medicare and Medicaid certified nursing homes in the United States.

**Public Schools**

Source: National Center for Education Statistics

Telephone: 202-502-7300

The National Center for Education Statistics' primary database on elementary and secondary public education in the United States. It is a comprehensive, annual, national statistical database of all public elementary and secondary schools and school districts, which contains data that are comparable across all states.

**Private Schools**

Source: National Center for Education Statistics

Telephone: 202-502-7300

The National Center for Education Statistics' primary database on private school locations in the United States.

**Daycare Centers: Daycare Center Listing**

Source: Department of Social & Health Services

Telephone: 253-383-1735

**Flood Zone Data:** This data was obtained from the Federal Emergency Management Agency (FEMA). It depicts 100-year and 500-year flood zones as defined by FEMA. It includes the National Flood Hazard Layer (NFHL) which incorporates Flood Insurance Rate Map (FIRM) data and Q3 data from FEMA in areas not covered by NFHL.

Source: FEMA

Telephone: 877-336-2627

Date of Government Version: 2003, 2015

**NWI: National Wetlands Inventory.** This data, available in select counties across the country, was obtained by EDR in 2002, 2005 and 2010 from the U.S. Fish and Wildlife Service.

**State Wetlands Data: Wetland Inventory**

Source: Department of Ecology

Telephone: 360-407-6121

**Current USGS 7.5 Minute Topographic Map**

Source: U.S. Geological Survey



## GOVERNMENT RECORDS SEARCHED / DATA CURRENCY TRACKING

### STREET AND ADDRESS INFORMATION

© 2015 TomTom North America, Inc. All rights reserved. This material is proprietary and the subject of copyright protection and other intellectual property rights owned by or licensed to Tele Atlas North America, Inc. The use of this material is subject to the terms of a license agreement. You will be held liable for any unauthorized copying or disclosure of this material.



# Appendix C

## Certified Sanborn Map Report







TDLE

TDLE

Federal Way, WA 98003

Inquiry Number: 5773462.1

September 04, 2019

## Certified Sanborn® Map Report



6 Armstrong Road, 4th floor  
Shelton, CT 06484  
Toll Free: 800.352.0050  
[www.edrnet.com](http://www.edrnet.com)



## Certified Sanborn® Map Report

09/04/19

**Site Name:**

TDLE  
TDLE  
Federal Way, WA 98003  
EDR Inquiry # 5773462.1

**Client Name:**

Parametrix, Inc.  
700 NE Multnomah  
Portland, OR 97232  
Contact: Adam Romey



The Sanborn Library has been searched by EDR and maps covering the target property location as provided by Parametrix, Inc. were identified for the years listed below (selected maps only\*). The Sanborn Library is the largest, most complete collection of fire insurance maps. The collection includes maps from Sanborn, Bromley, Perris & Browne, Hopkins, Barlow, and others. Only Environmental Data Resources Inc. (EDR) is authorized to grant rights for commercial reproduction of maps by the Sanborn Library LLC, the copyright holder for the collection. Results can be authenticated by visiting [www.edrnet.com/sanborn](http://www.edrnet.com/sanborn).

The Sanborn Library is continually enhanced with newly identified map archives. This report accesses all maps in the collection as of the day this report was generated.

### Certified Sanborn Results:

**Certification #** B2C5-4CC5-A27B  
**PO #** TDLE - 5541800030-5.4.5.12  
**Project** TDLE - 5541800030-5.4.5.12

\* Environmental Data Resources, Inc. has been instructed by Parametrix, Inc. to print ONLY the Sanborn Maps for the years listed below:

1963 (6)  
1950 (6)  
1912 (6)  
1896 (4)  
1888 (2)



Sanborn® Library search results

Certification #: B2C5-4CC5-A27B

The Sanborn Library includes more than 1.2 million fire insurance maps from Sanborn, Bromley, Perris & Browne, Hopkins, Barlow and others which track historical property usage in approximately 12,000 American cities and towns. Collections searched:

- ☒ Library of Congress
- ☒ University Publications of America
- ☒ EDR Private Collection

*The Sanborn Library LLC Since 1866™*

Total Maps: 24

### Limited Permission To Make Copies

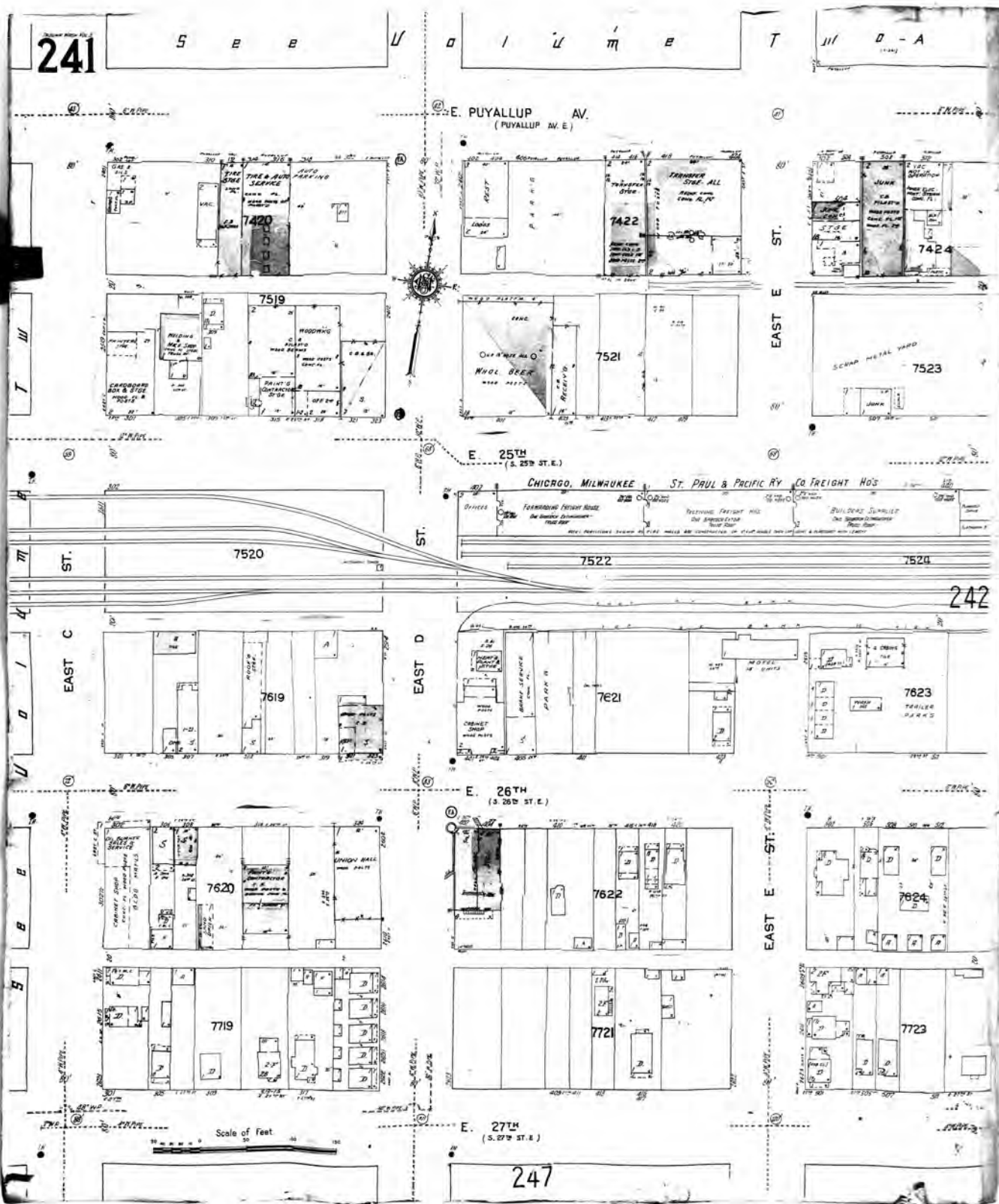
Parametrix, Inc. (the client) is permitted to make up to FIVE photocopies of this Sanborn Map transmittal and each fire insurance map accompanying this report solely for the limited use of its customer. No one other than the client is authorized to make copies. Upon request made directly to an EDR Account Executive, the client may be permitted to make a limited number of additional photocopies. This permission is conditioned upon compliance by the client, its customer and their agents with EDR's copyright policy; a copy of which is available upon request.

### Disclaimer - Copyright and Trademark Notice

This Report contains certain information obtained from a variety of public and other sources reasonably available to Environmental Data Resources, Inc. It cannot be concluded from this Report that coverage information for the target and surrounding properties does not exist from other sources. NO WARRANTY EXPRESSED OR IMPLIED, IS MADE WHATSOEVER IN CONNECTION WITH THIS REPORT. ENVIRONMENTAL DATA RESOURCES, INC. SPECIFICALLY DISCLAIMS THE MAKING OF ANY SUCH WARRANTIES, INCLUDING WITHOUT LIMITATION, MERCHANTABILITY OR FITNESS FOR A PARTICULAR USE OR PURPOSE. ALL RISK IS ASSUMED BY THE USER. IN NO EVENT SHALL ENVIRONMENTAL DATA RESOURCES, INC. BE LIABLE TO ANYONE, WHETHER ARISING OUT OF ERRORS OR OMISSIONS, NEGLIGENCE, ACCIDENT OR ANY OTHER CAUSE, FOR ANY LOSS OF DAMAGE, INCLUDING, WITHOUT LIMITATION, SPECIAL, INCIDENTAL, CONSEQUENTIAL, OR EXEMPLARY DAMAGES. ANY LIABILITY ON THE PART OF ENVIRONMENTAL DATA RESOURCES, INC. IS STRICTLY LIMITED TO A REFUND OF THE AMOUNT PAID FOR THIS REPORT. Purchaser accepts this Report "AS IS". Any analyses, estimates, ratings, environmental risk levels or risk codes provided in this Report are provided for illustrative purposes only, and are not intended to provide, nor should they be interpreted as providing any facts regarding, or prediction or forecast of, any environmental risk for any property. Only a Phase I Environmental Site Assessment performed by an environmental professional can provide information regarding the environmental risk for any property. Additionally, the information provided in this Report is not to be construed as legal advice. Copyright 2019 by Environmental Data Resources, Inc. All rights reserved. Reproduction in any media or format, in whole or in part, of any report or map of Environmental Data Resources, Inc., or its affiliates, is prohibited without prior written permission.

EDR and its logos (including Sanborn and Sanborn Map) are trademarks of Environmental Data Resources, Inc. or its affiliates. All other trademarks used herein are the property of their respective owners.



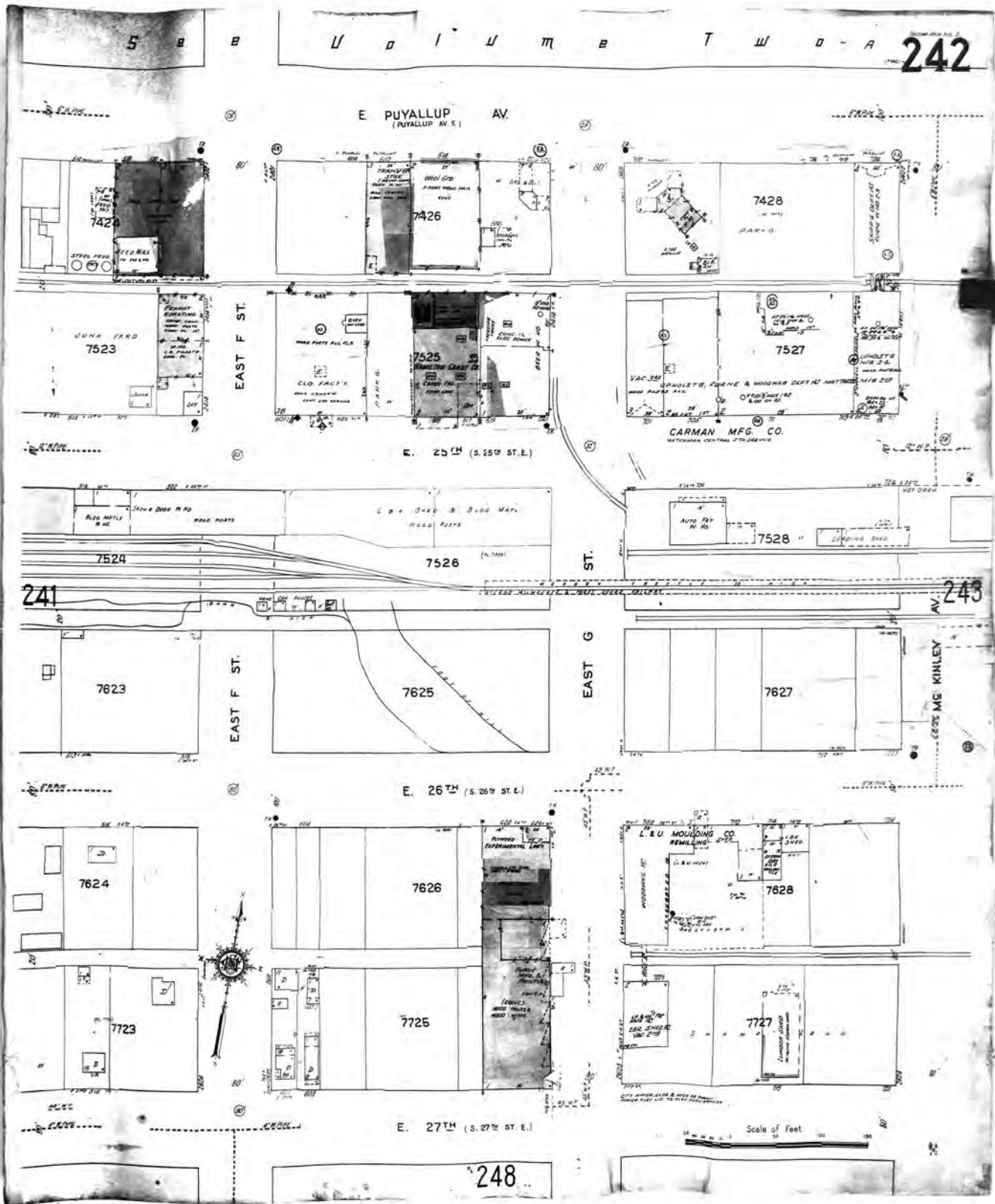


The certified Sanborn Library search results in this report can be authenticated by visiting [www.edr.com/sanborn](http://www.edr.com/sanborn) and entering the certification number. Only Environmental Data Resources Inc. (EDR) is authorized to grant rights for commercial reproduction of maps by The Sanborn Library LLC, the copyright holder for the collection.

Certification # B2C5-4CC5-A27B





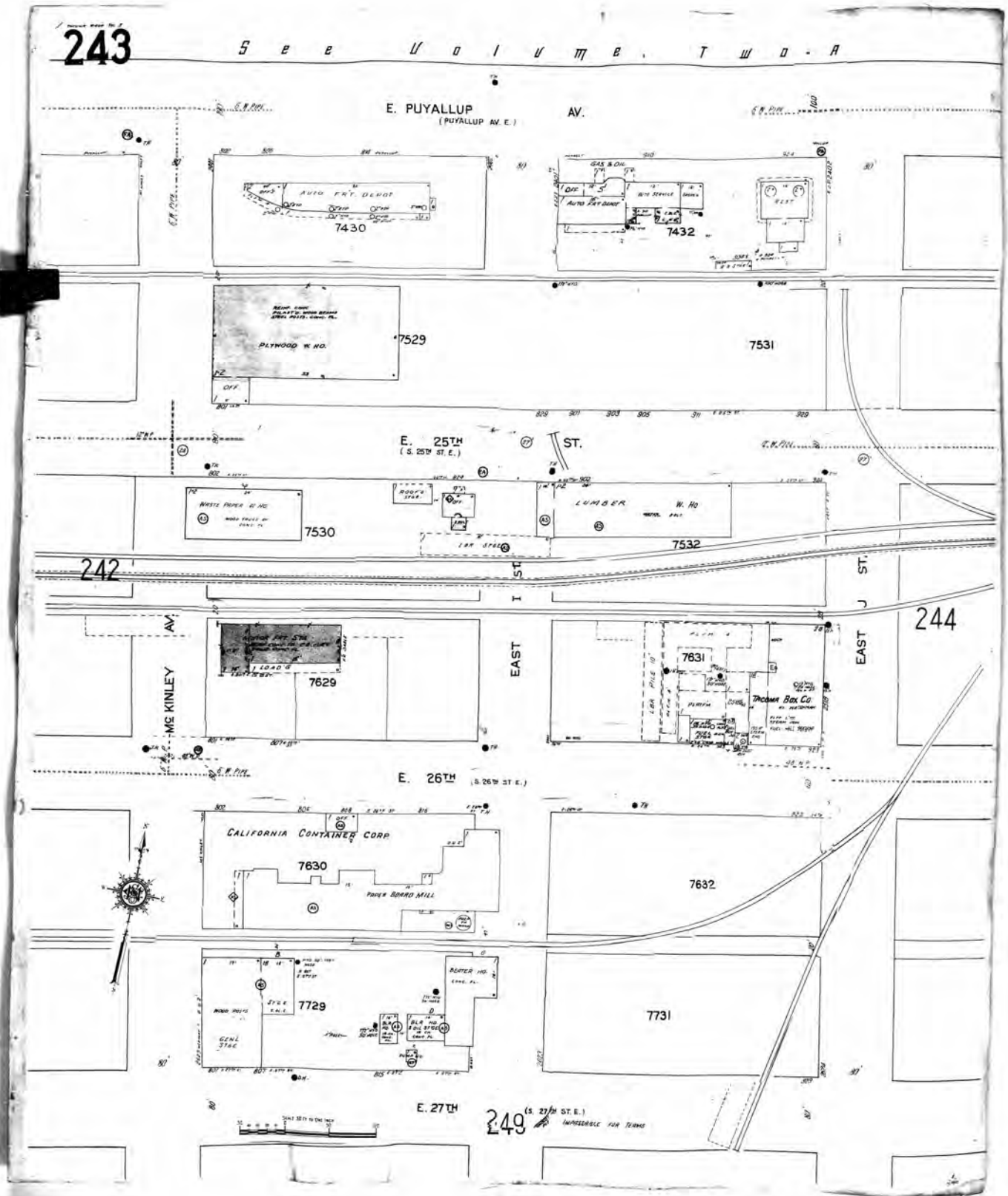


The certified Sanborn Library search results in this report can be authenticated by visiting [www.edr.com/sanborn](http://www.edr.com/sanborn) and entering the certification number. Only Environmental Data Resources Inc. (EDR) is authorized to grant rights for commercial reproduction of maps by The Sanborn Library LLC, the copyright holder for the collection.

Certification # B2C5-4CC5-A27B





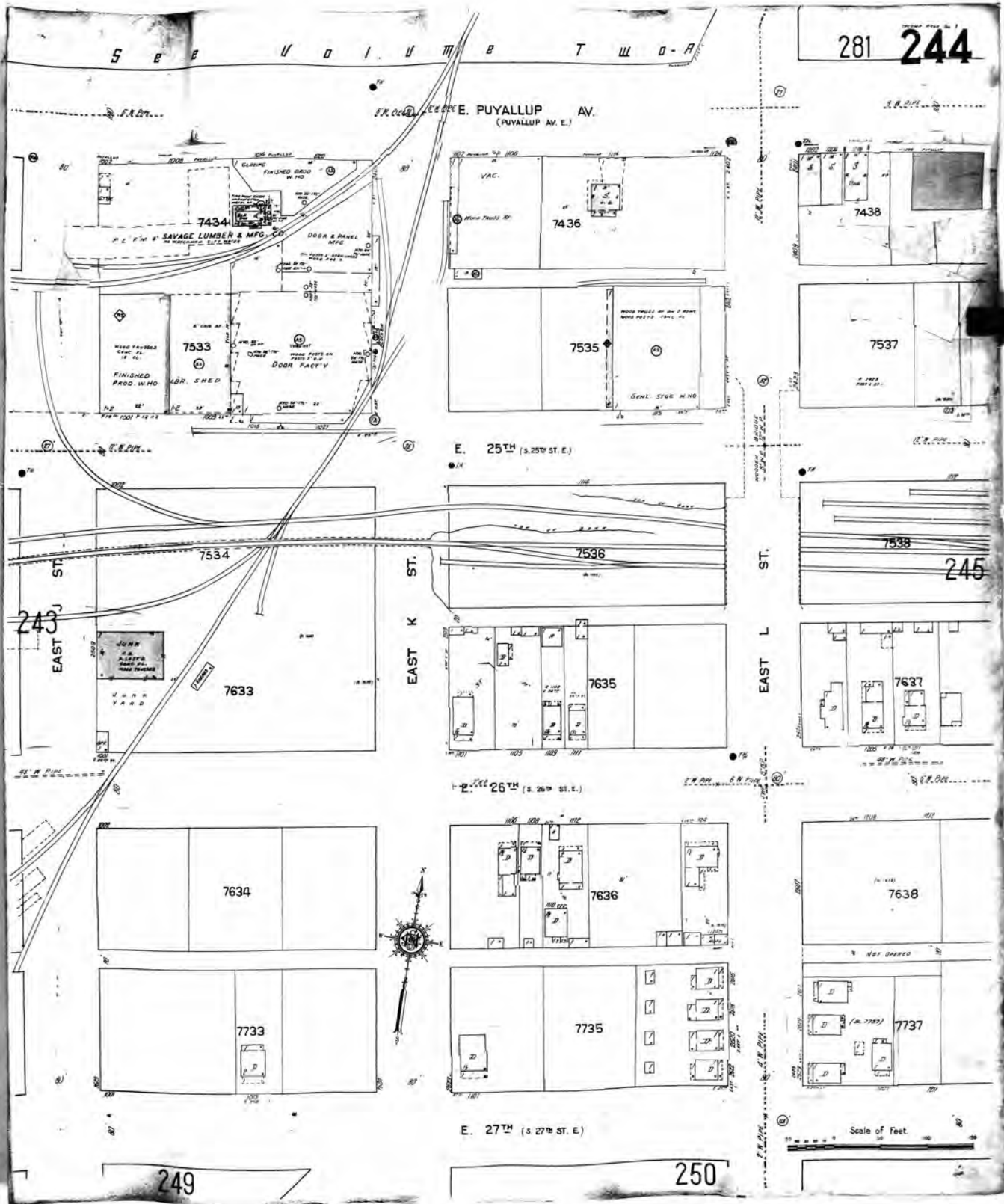


The certified Sanborn Library search results in this report can be authenticated by visiting [www.edr.com/sanborn](http://www.edr.com/sanborn) and entering the certification number. Only Environmental Data Resources Inc. (EDR) is authorized to grant rights for commercial reproduction of maps by The Sanborn Library LLC, the copyright holder for the collection.

Certification # B2C5-4CC5-A27B





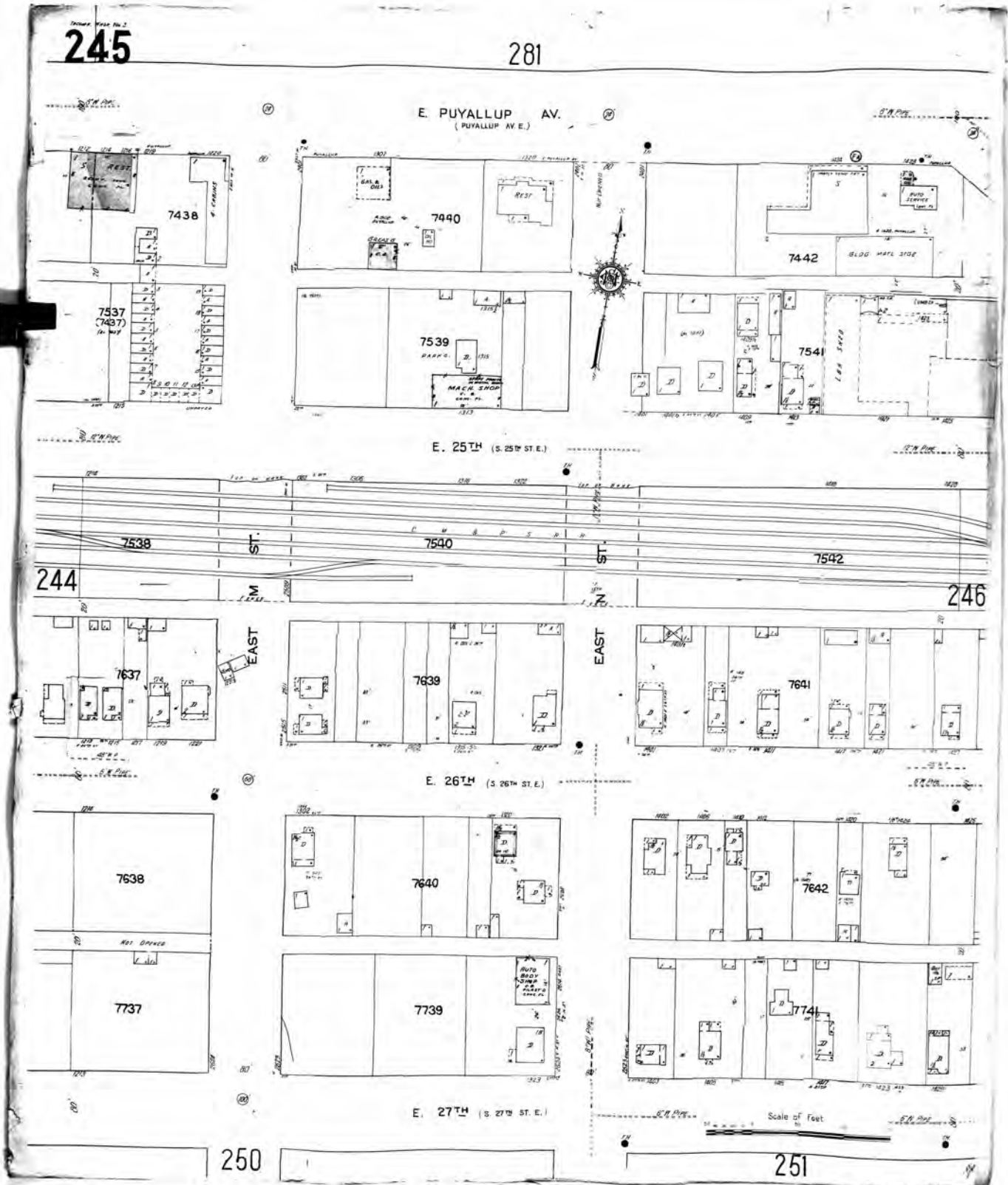


The certified Sanborn Library search results in this report can be authenticated by visiting [www.edr.com/sanborn](http://www.edr.com/sanborn) and entering the certification number. Only Environmental Data Resources Inc. (EDR) is authorized to grant rights for commercial reproduction of maps by The Sanborn Library LLC, the copyright holder for the collection.

Certification # B2C5-4CC5-A27B





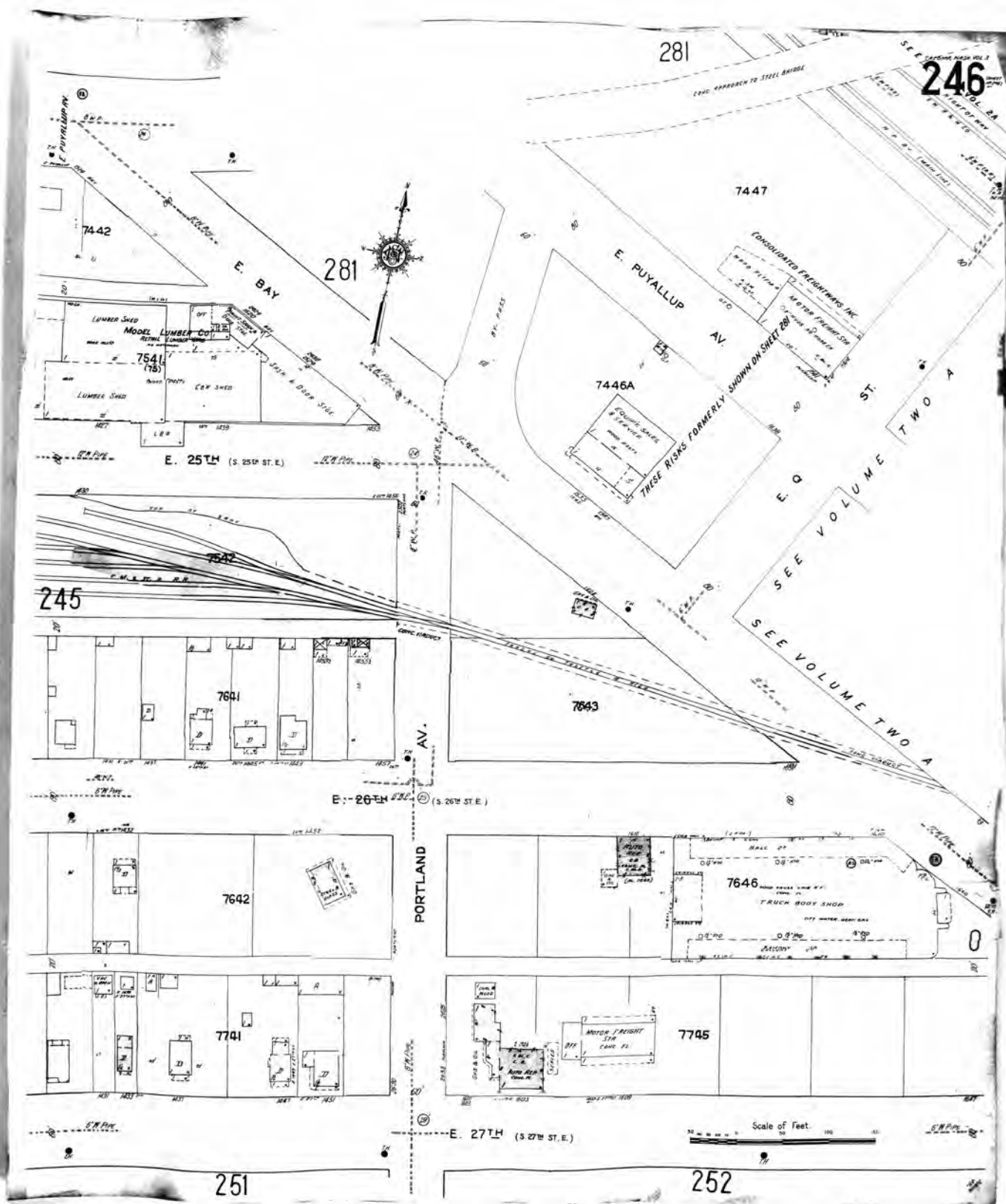


The certified Sanborn Library search results in this report can be authenticated by visiting [www.edr.com/sanborn](http://www.edr.com/sanborn) and entering the certification number. Only Environmental Data Resources Inc. (EDR) is authorized to grant rights for commercial reproduction of maps by The Sanborn Library LLC, the copyright holder for the collection.

Certification # B2C5-4CC5-A27B





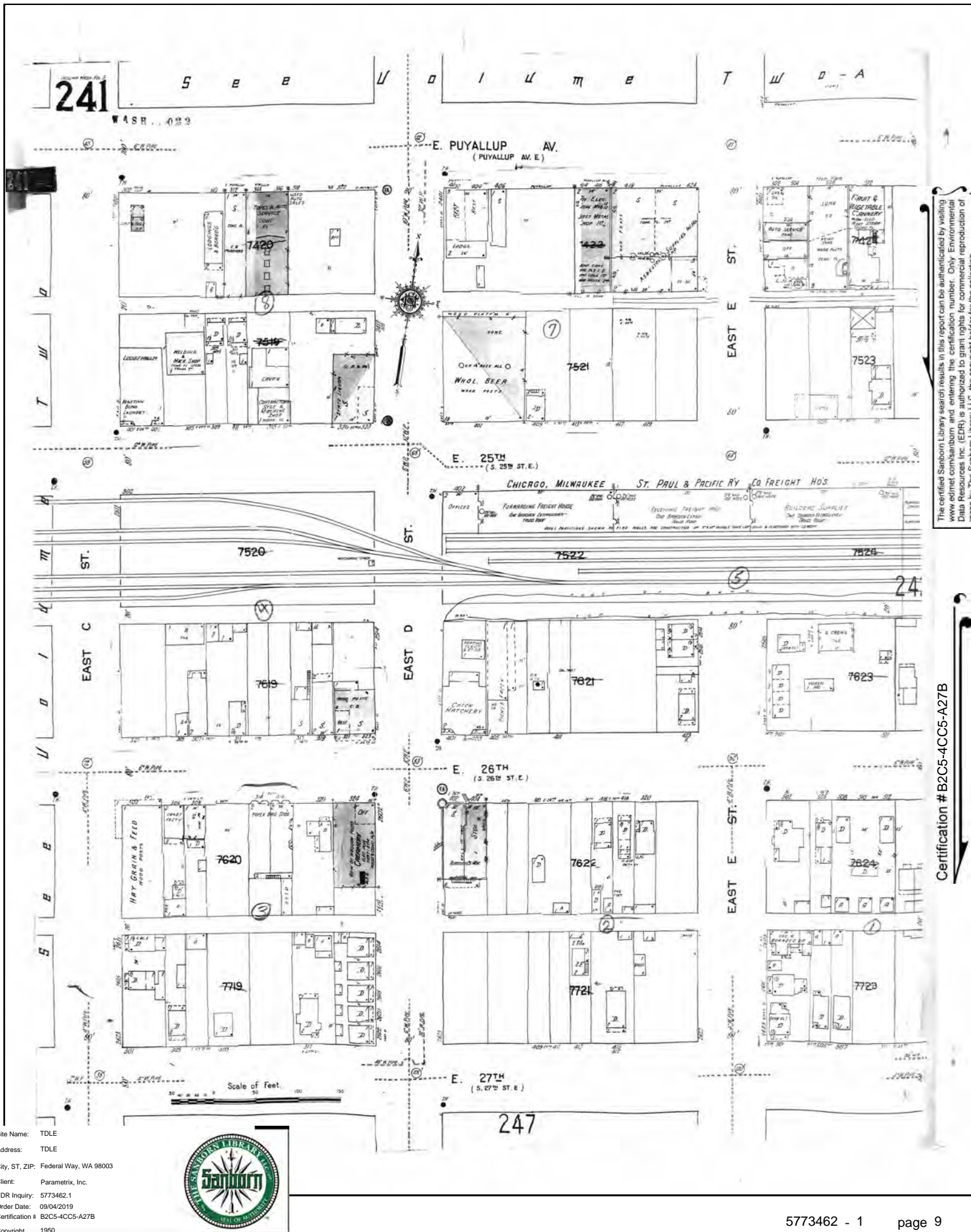


The certified Sanborn Library search results in this report can be authenticated by visiting [www.edr.com/sanborn](http://www.edr.com/sanborn) and entering the certification number. Only Environmental Data Resources Inc. (EDR) is authorized to grant rights for commercial reproduction of maps by The Sanborn Library LLC, the copyright holder for the collection.

Certification # B2C5-4CC5-A27B



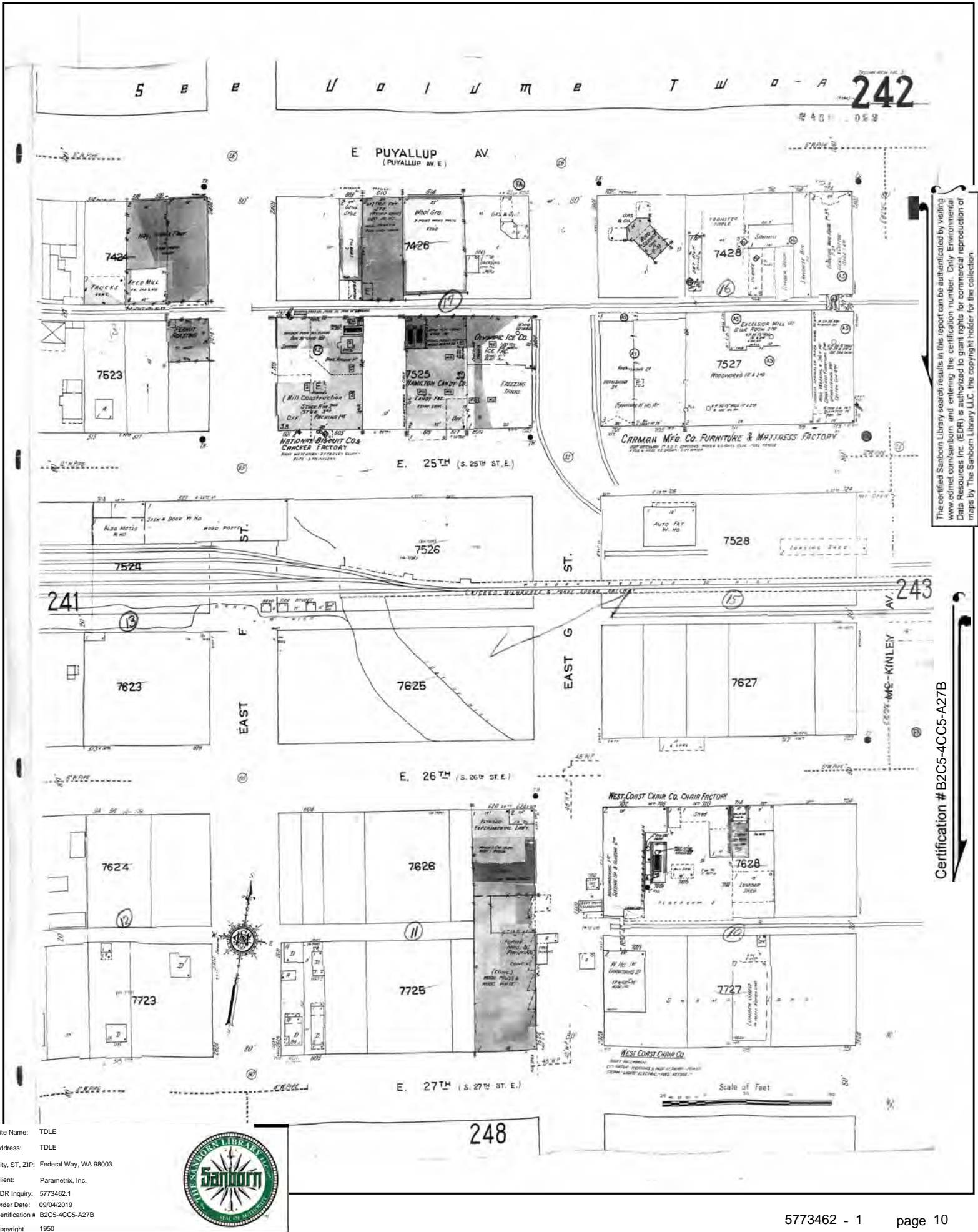




The certified Sanborn Library search results in this report can be authenticated by visiting [www.edr.com/sanborn](http://www.edr.com/sanborn) and entering the certification number. Only Environmental Data Resources Inc. (EDR) is authorized to grant rights for commercial reproduction of maps by The Sanborn Library LLC, the copyright holder for the collection.

Certification # B2C5-4CC5-A27B



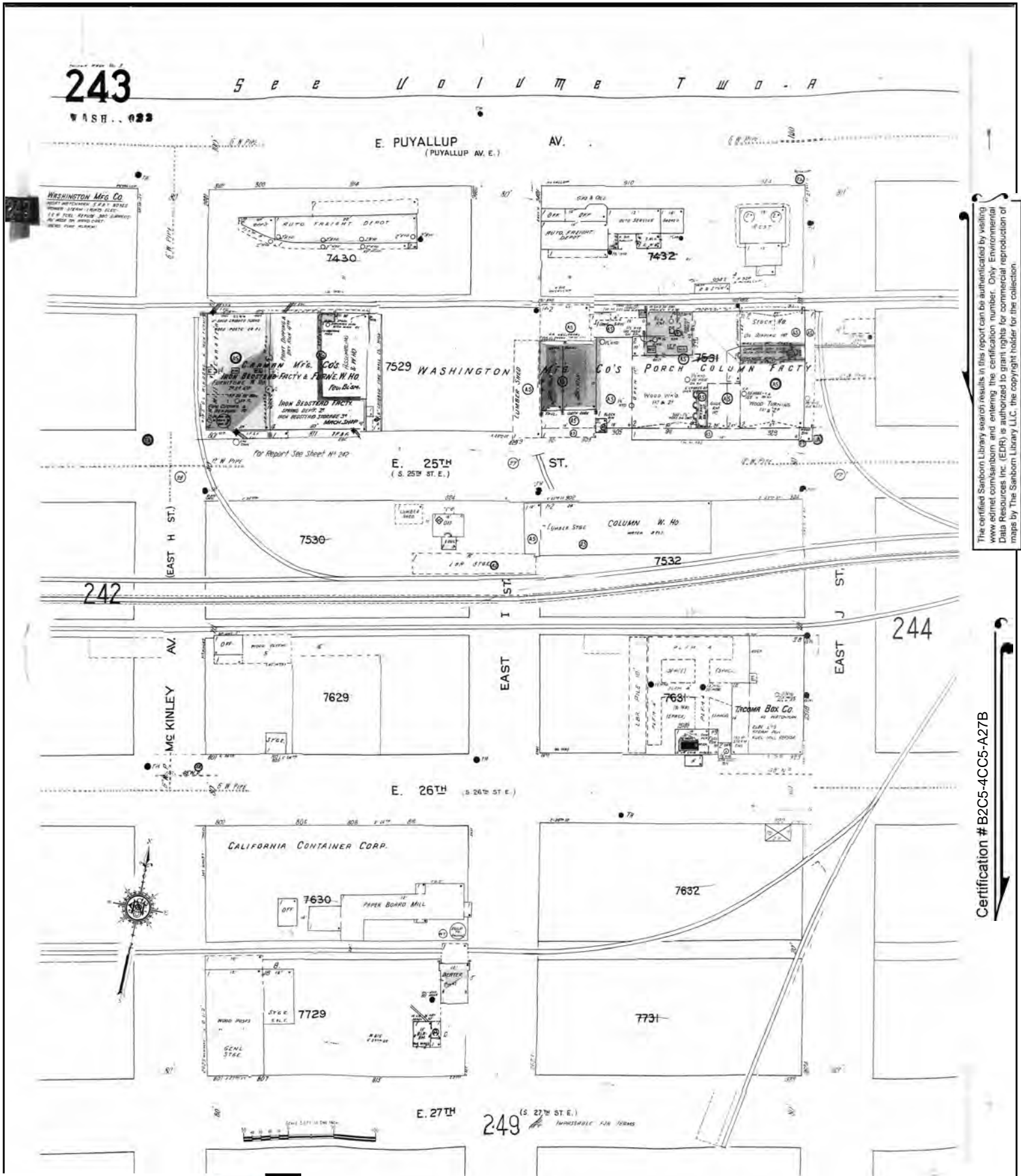


The certified Sanborn Library search results in this report can be authenticated by visiting [www.edr.com/sanborn](http://www.edr.com/sanborn) and entering the certification number. Only Environmental Data Resources Inc. (EDR) is authorized to grant rights for commercial reproduction of maps by The Sanborn Library LLC, the copyright holder for the collection.

Certification # B2C5-4CC5-A27B





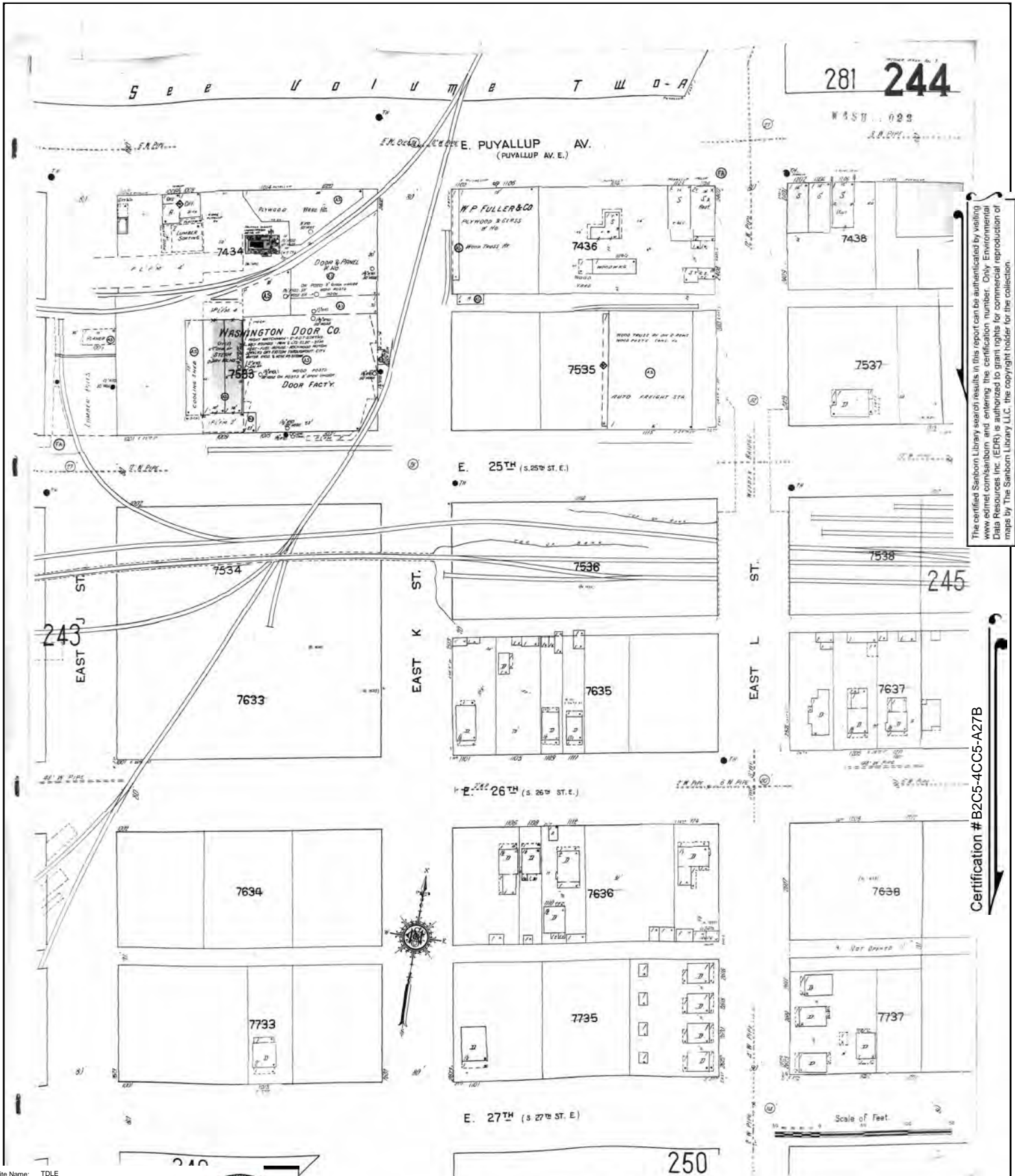


The certified Sanborn Library search results in this report can be authenticated by visiting [www.edr.com/sanborn](http://www.edr.com/sanborn) and entering the certification number. Only Environmental Data Resources Inc. (EDR) is authorized to grant rights for commercial reproduction of maps by The Sanborn Library LLC, the copyright holder for the collection.

Certification # B2C5-4CC5-A27B







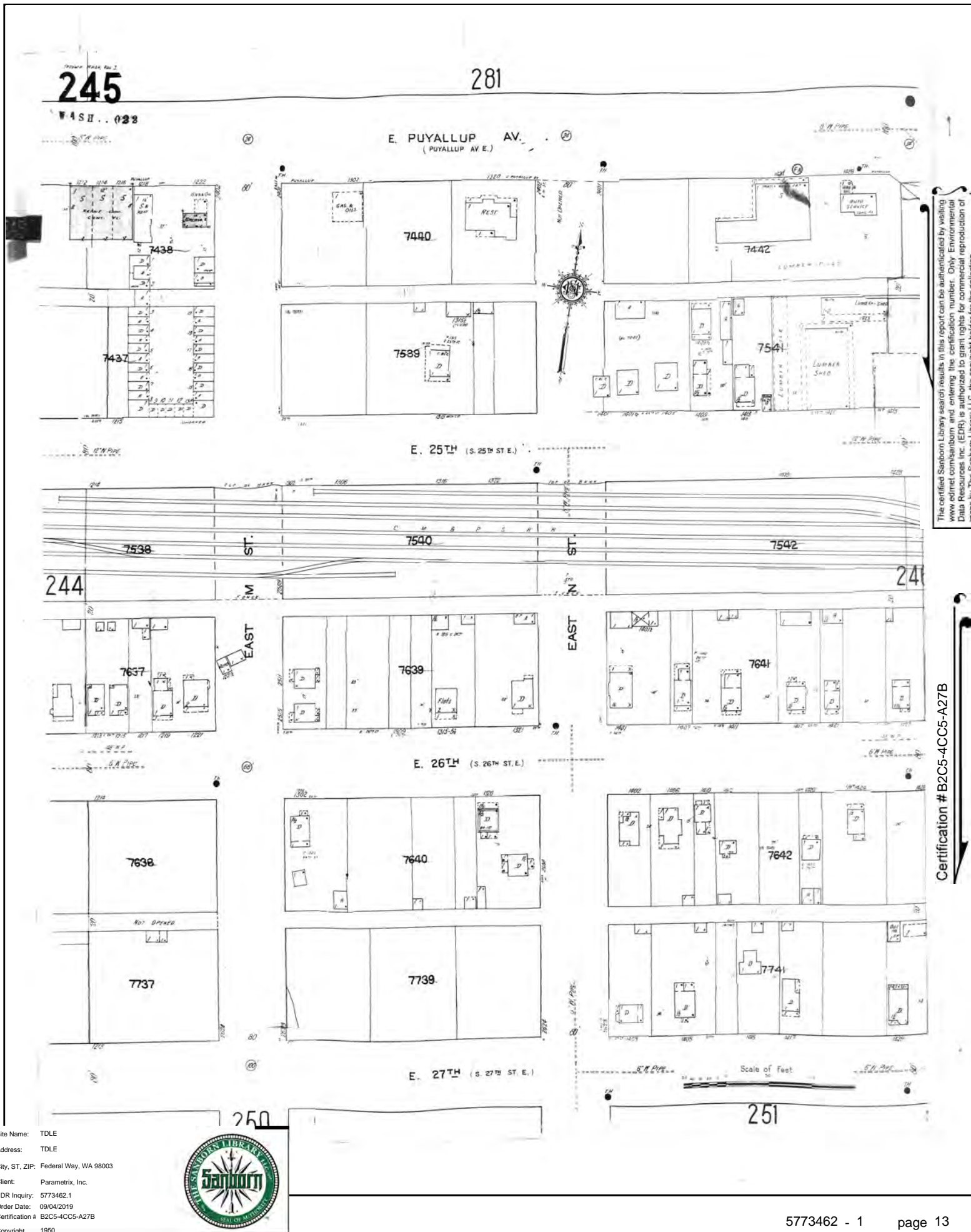
The certified Sanborn Library search results in this report can be authenticated by visiting [www.edr.com/sanborn](http://www.edr.com/sanborn) and entering the certification number. Only Environmental Data Resources Inc. (EDR) is authorized to grant rights for commercial reproduction of maps by The Sanborn Library LLC, the copyright holder for the collection.

Certification # B2C5-4CC5-A27B

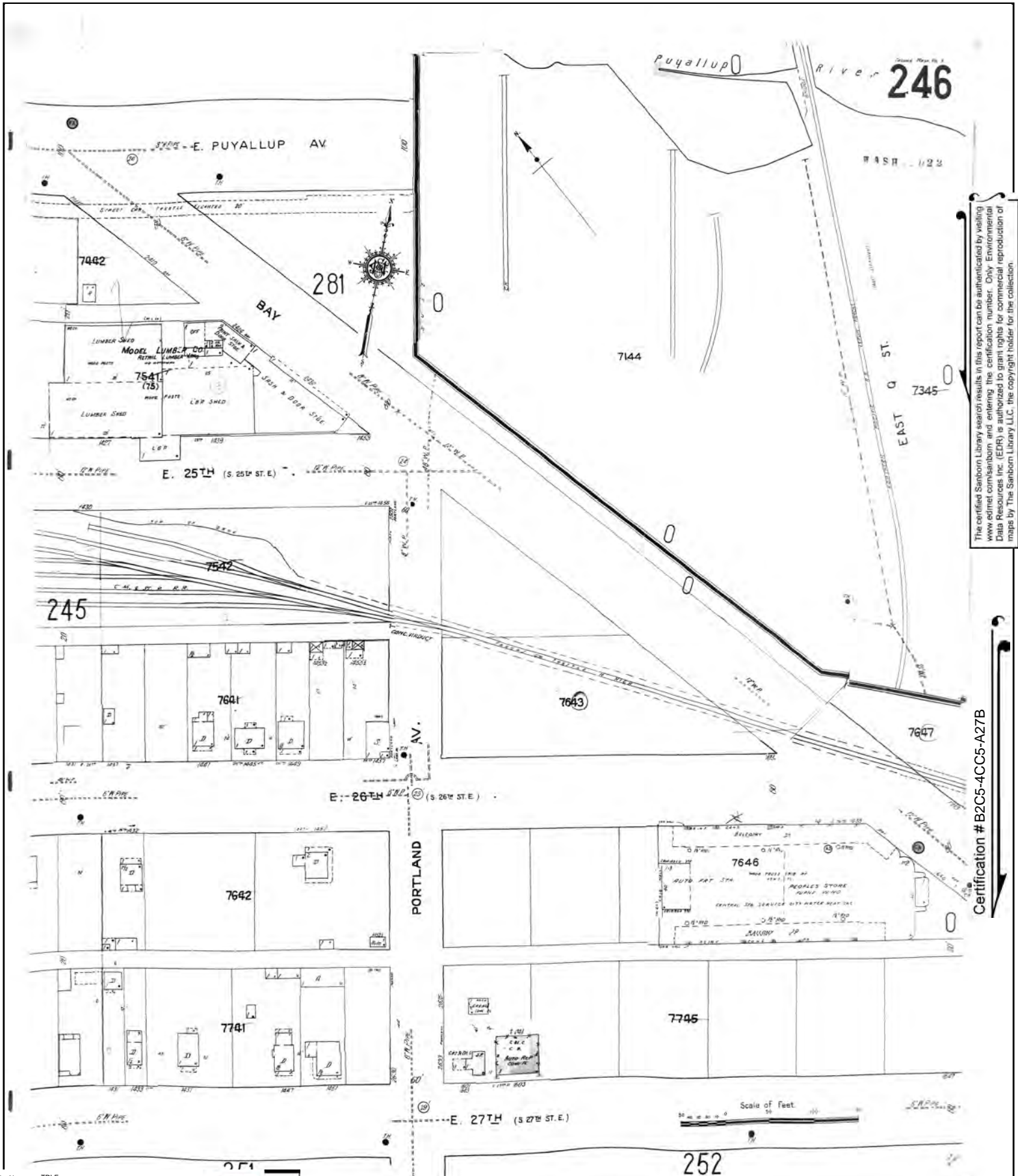
Site Name: TDLE  
 Address: TDLE  
 City, ST, ZIP: Federal Way, WA 98003  
 Client: Parametric, Inc.  
 EDR Inquiry: 5773462.1  
 Order Date: 09/04/2019  
 Certification #: B2C5-4CC5-A27B  
 Copyright: 1950











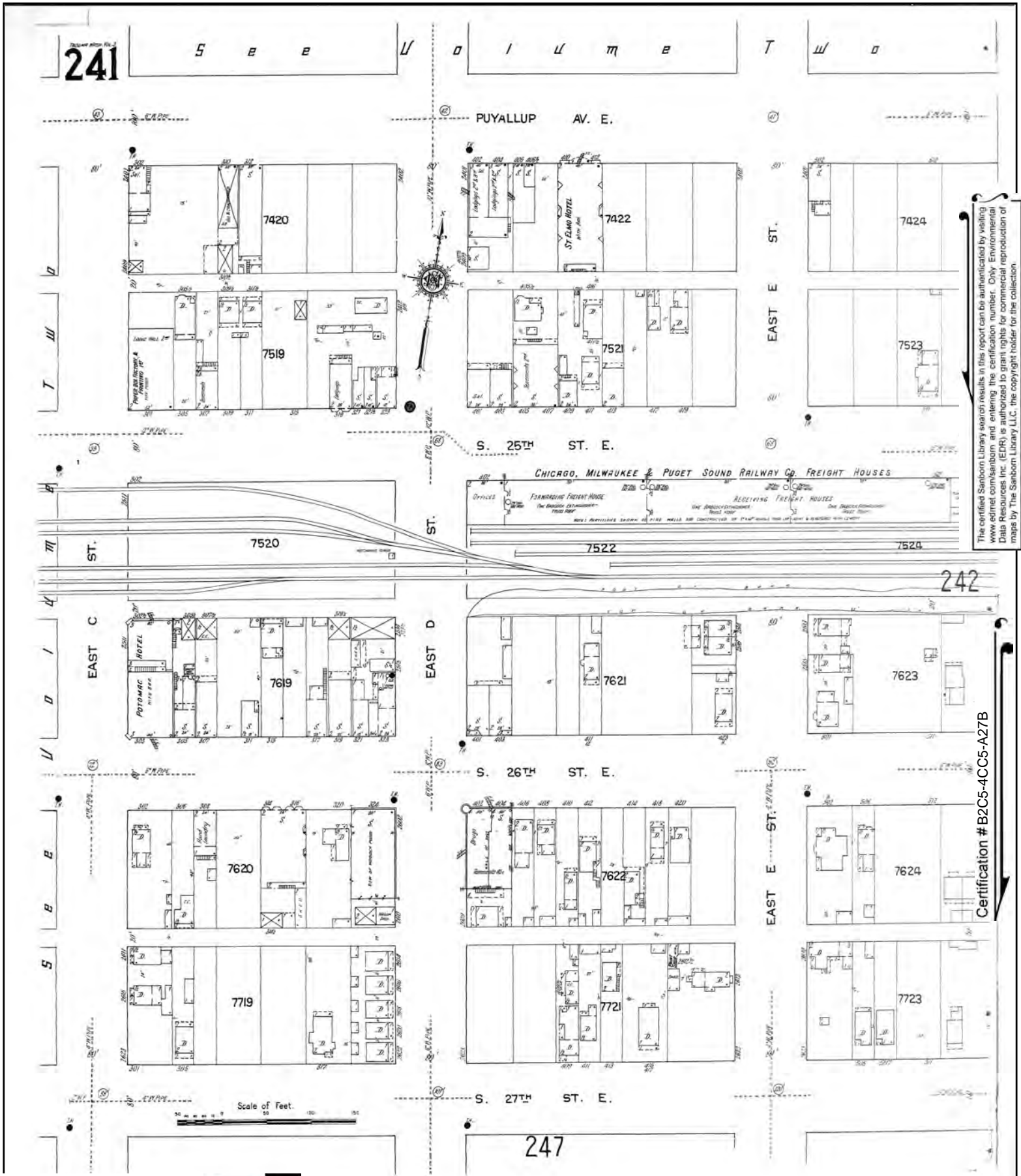
The certified Sanborn Library search results in this report can be authenticated by visiting [www.edr.com/sanborn](http://www.edr.com/sanborn) and entering the certification number. Only Environmental Data Resources Inc. (EDR) is authorized to grant rights for commercial reproduction of maps by The Sanborn Library LLC, the copyright holder for the collection.

Certification # B2C5-4CC5-A27B

Site Name: TDLE  
Address: TDLE  
City, ST, ZIP: Federal Way, WA 98003  
Client: Parametrix, Inc.  
EDR Inquiry: 5773462.1  
Order Date: 09/04/2019  
Certification #: B2C5-4CC5-A27B  
Copyright: 1950





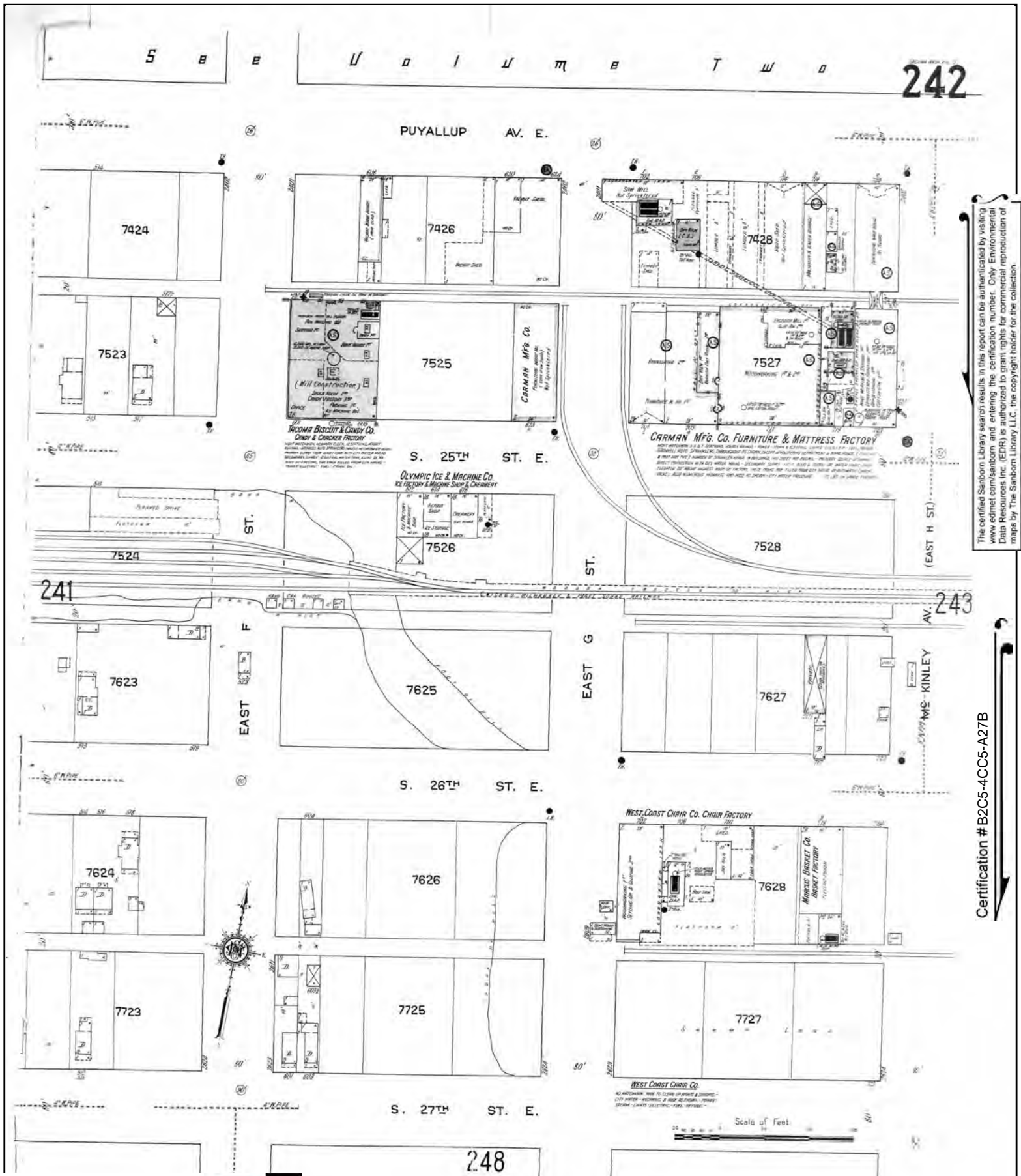


The certified Sanborn Library search results in this report can be authenticated by visiting [www.edr.com/sanborn](http://www.edr.com/sanborn) and entering the certification number. Only Environmental Data Resources Inc. (EDR) is authorized to grant rights for commercial reproduction of maps by The Sanborn Library LLC, the copyright holder for the collection.

Certification # B2C5-4CC5-A27B





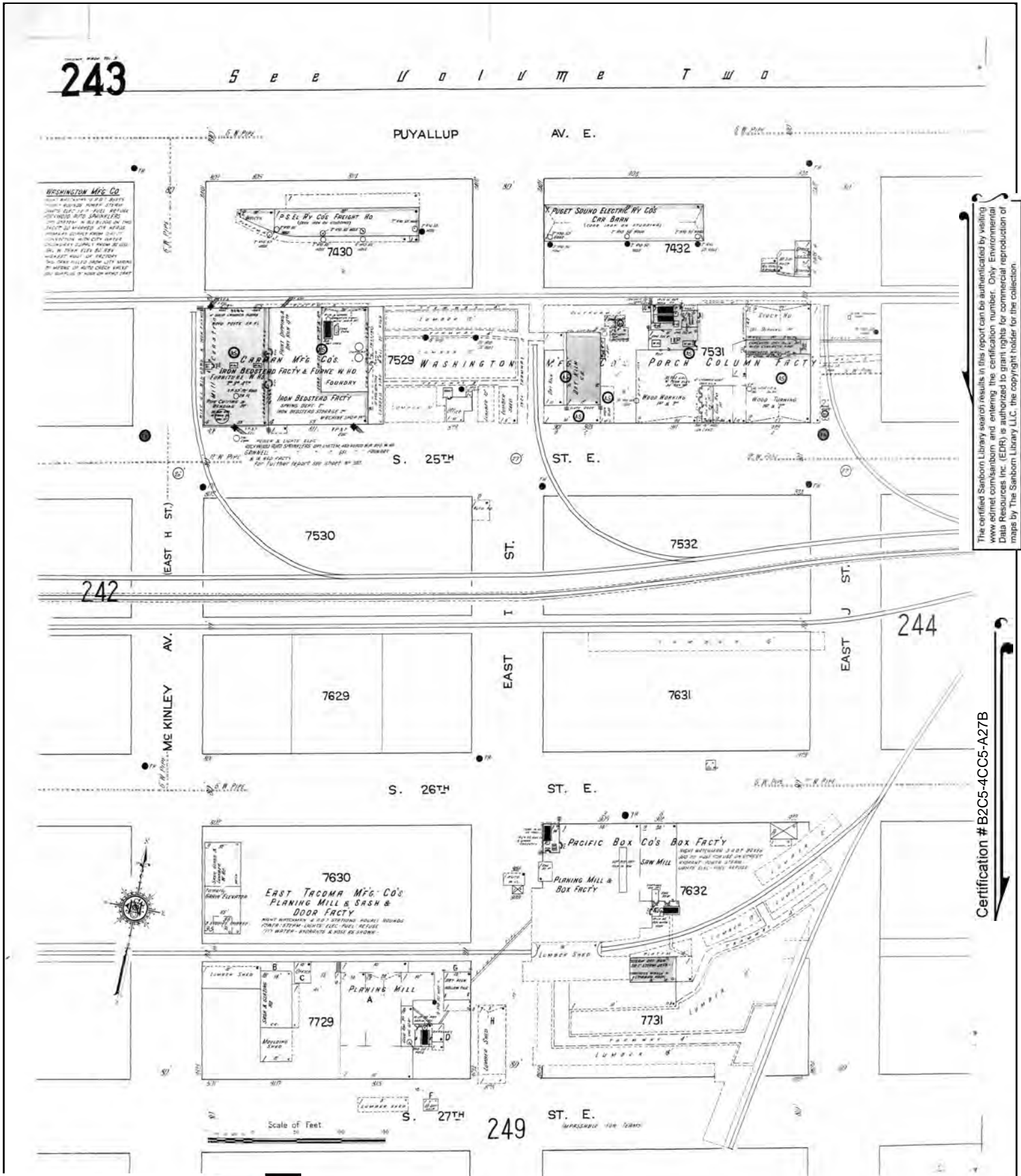


The certified Sanborn Library search results in this report can be authenticated by visiting [www.edr.com/sanborn](http://www.edr.com/sanborn) and entering the certification number. Only Environmental Data Resources Inc. (EDR) is authorized to grant rights for commercial reproduction of maps by The Sanborn Library LLC, the copyright holder for the collection.

Certification # B2C5-4CC5-A27B





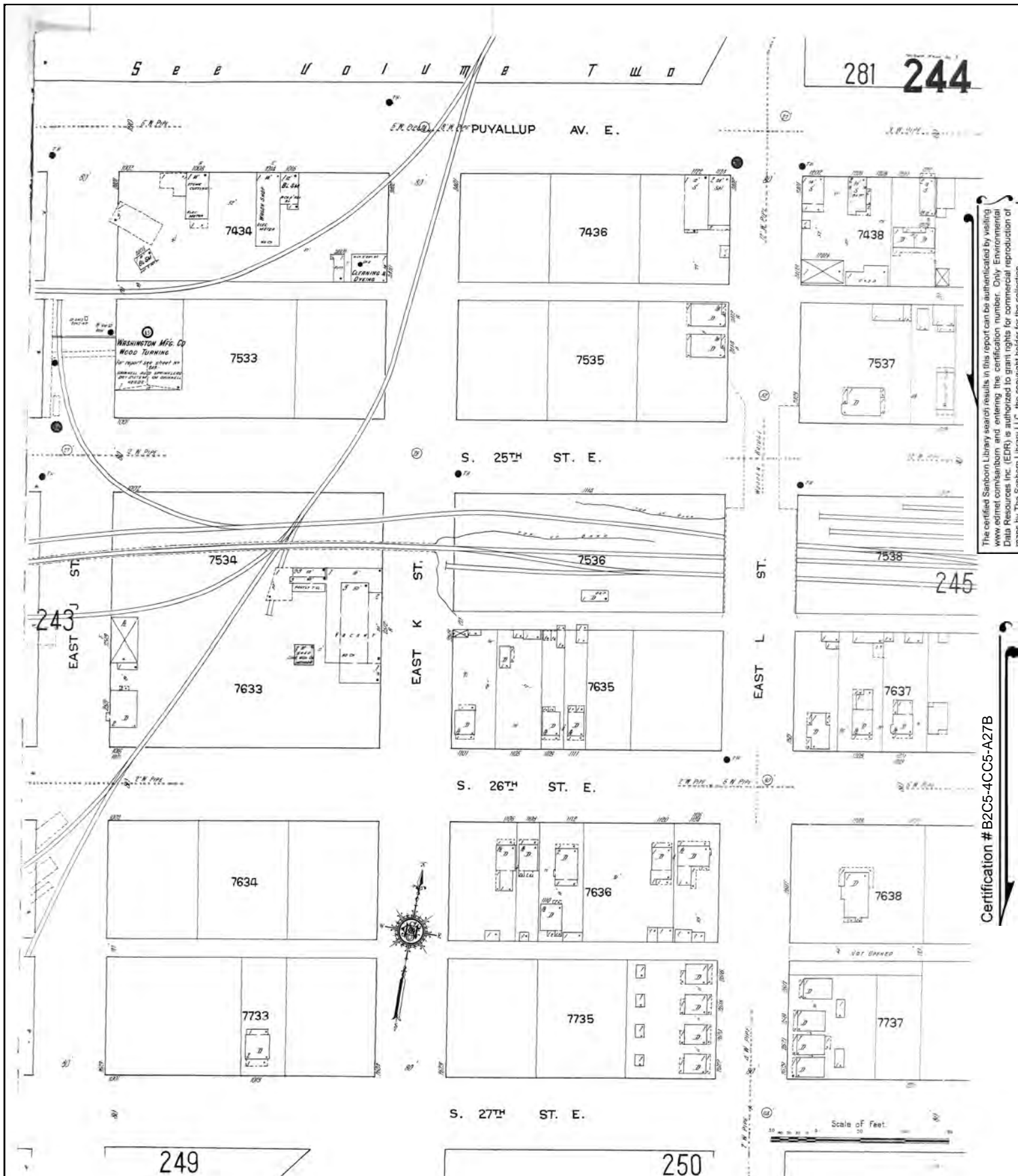


The certified Sanborn Library search results in this report can be authorized by visiting [www.edr.com/sanborn](http://www.edr.com/sanborn) and entering the certification number. Only Environmental Data Resources Inc. (EDR) is authorized to grant rights for commercial reproduction of maps by The Sanborn Library LLC, the copyright holder for the collection.

Certification # B2C5-4CC5-A27B








The certified Sanborn Library search results in this report can be authenticated by visiting [www.edr.com/sanborn](http://www.edr.com/sanborn) and entering the certification number. Only Environmental Data Resources Inc. (EDR) is authorized to grant rights for commercial reproduction of maps by The Sanborn Library LLC, the copyright holder for the collection.

Certification # B2C5-4CC5-A27B





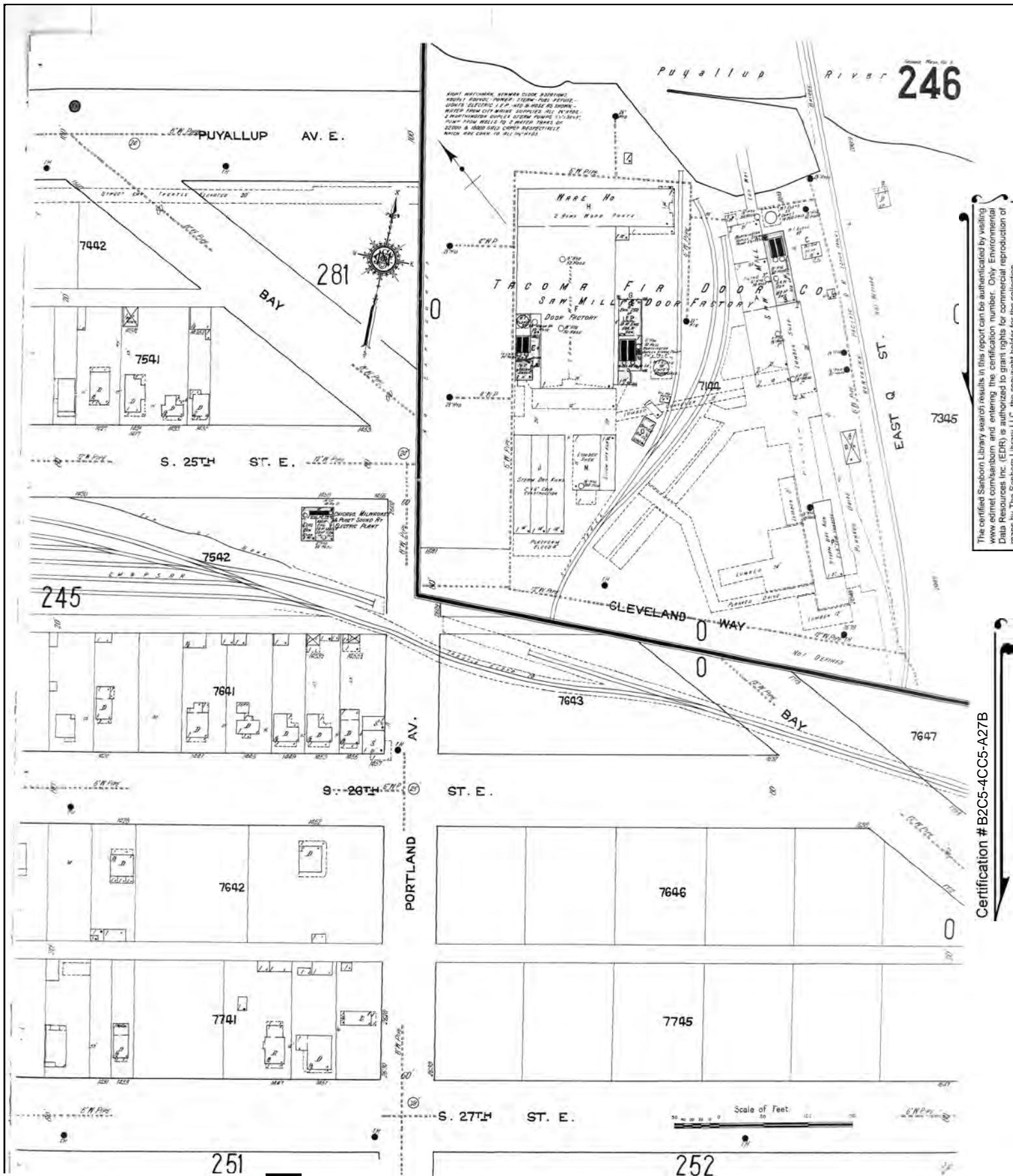


The certified Sanborn Library search results in this report can be authenticated by visiting [www.edr.com/sanborn](http://www.edr.com/sanborn) and entering the certification number. Only Environmental Data Resources Inc. (EDR) is authorized to grant rights for commercial reproduction of maps by The Sanborn Library LLC, the copyright holder for the collection.

Certification # B2C5-4CC5-A27B







The certified Sanborn Library search results in this report can be authenticated by visiting [www.edr.com/sanborn](http://www.edr.com/sanborn) and entering the certification number. Only Environmental Data Resources Inc. (EDR) is authorized to grant rights for commercial reproduction of maps by The Sanborn Library LLC, the copyright holder for the collection.

Certification # B2C5-4CC5-A27B

Site Name: TDLE  
 Address: TDLE  
 City, ST, ZIP: Federal Way, WA 98003  
 Client: Parametrix, Inc.  
 EDR Inquiry: 5773462.1  
 Order Date: 09/04/2019  
 Certification #: B2C5-4CC5-A27B  
 Copyright: 1912







The certified Sanborn Library search results in this report can be authenticated by visiting [www.edr.com/sanborn](http://www.edr.com/sanborn) and entering the certification number. Only Environmental Data Resources Inc. (EDR) is authorized to grant rights for commercial reproduction of maps by The Sanborn Library LLC, the copyright holder for the collection.

Certification # B2C5-4CC5-A27B







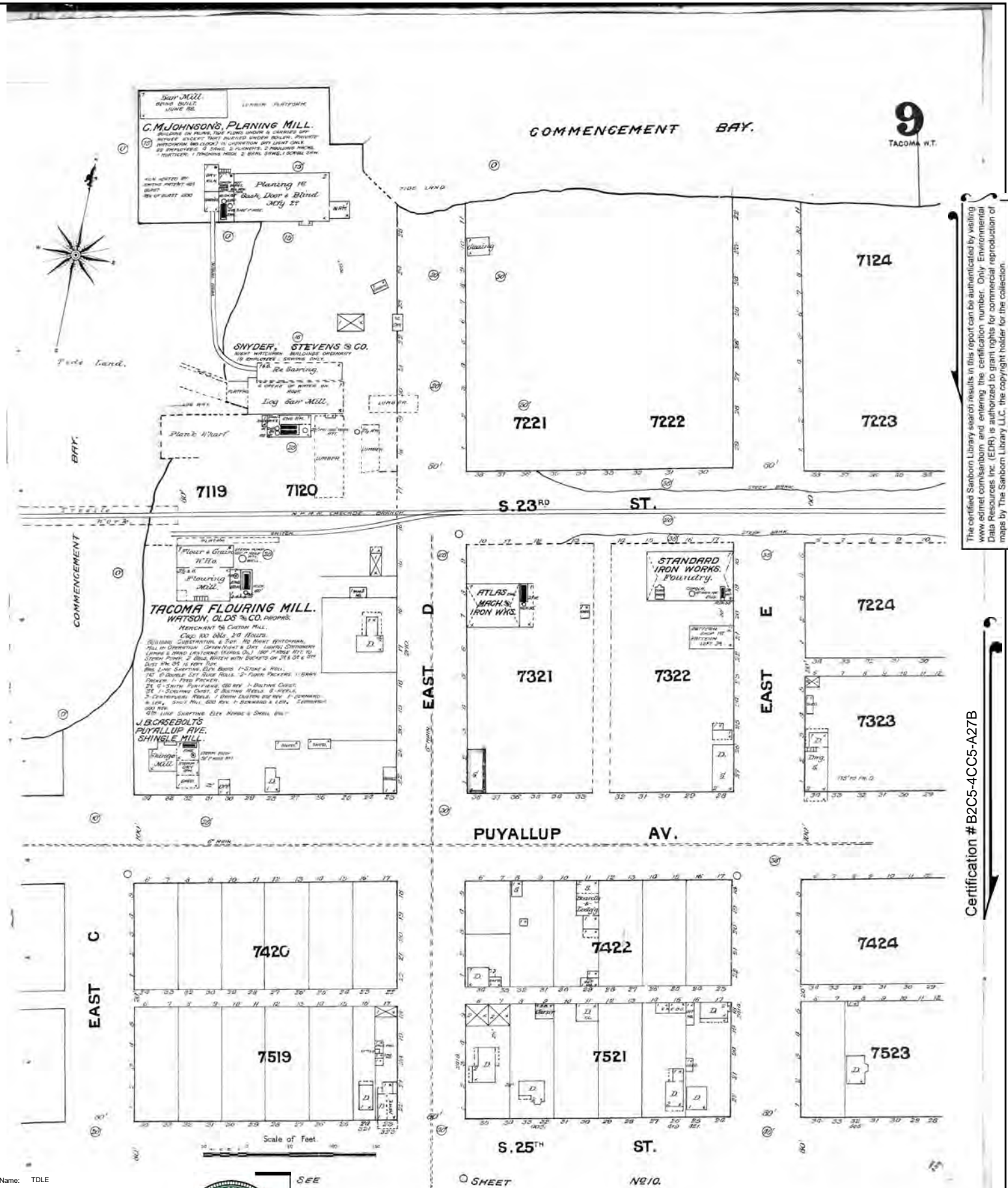










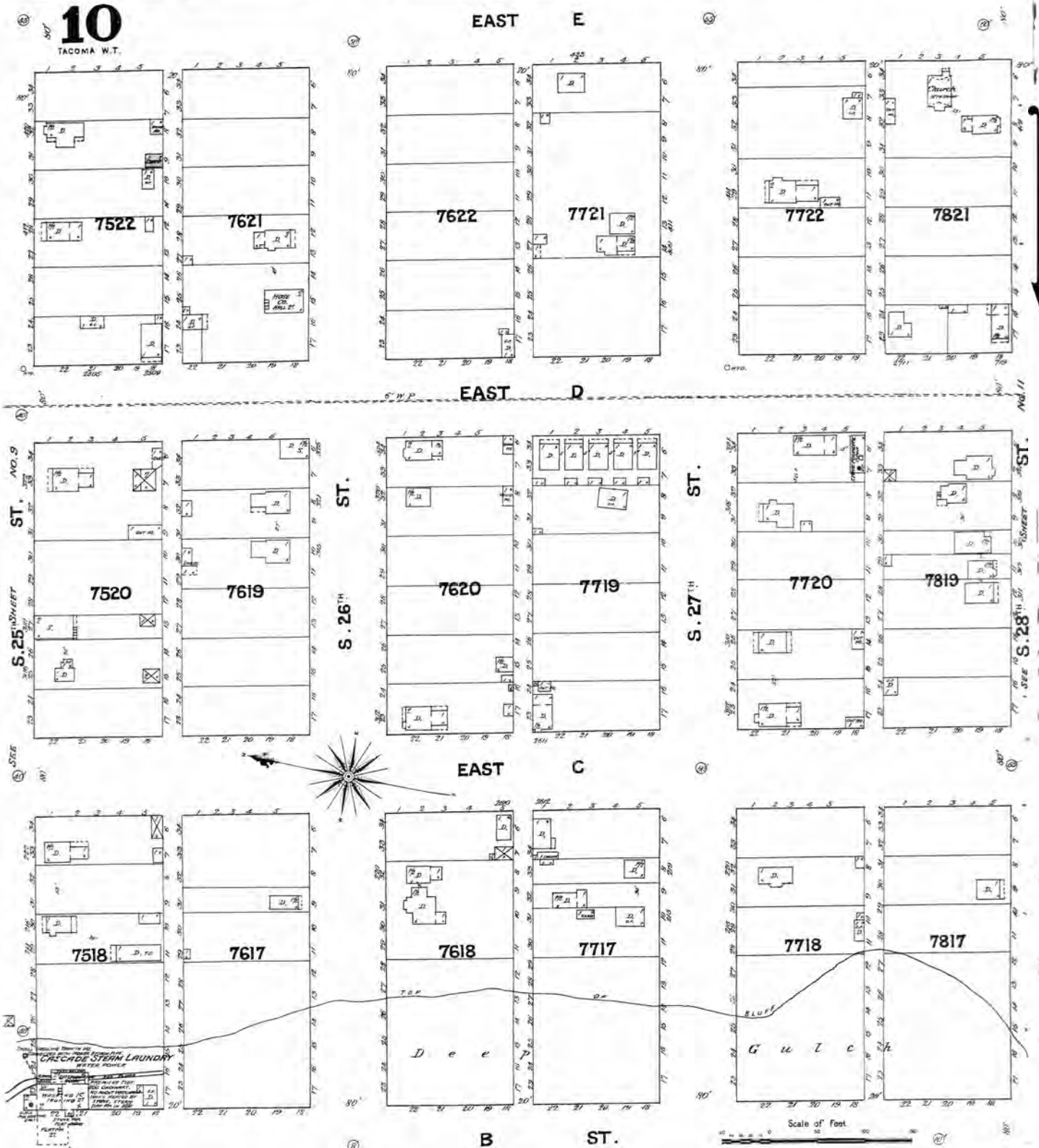


The certified Sanborn Library search results in this report can be authenticated by visiting [www.edr.com/sanborn](http://www.edr.com/sanborn) and entering the certification number. Only Environmental Data Resources Inc. (EDR) is authorized to grant rights for commercial reproduction of maps by The Sanborn Library LLC, the copyright holder for the collection.

Certification # B2C5-4CC5-A27B







The certified Sanborn Library search results in this report can be authenticated by visiting [www.edr.com/sanborn](http://www.edr.com/sanborn) and entering the certification number. Only Environmental Data Resources Inc. (EDR) is authorized to grant rights for commercial reproduction of maps by The Sanborn Library LLC, the copyright holder for the collection.

Certification # B2C5-4CC5-A27B





## Appendix D

### Historical Aerial Photos





Data Sources: EDR, King and Pierce County, Cities of Federal Way, Fife, Milton, Tacoma (2019).

**FIGURE 1**

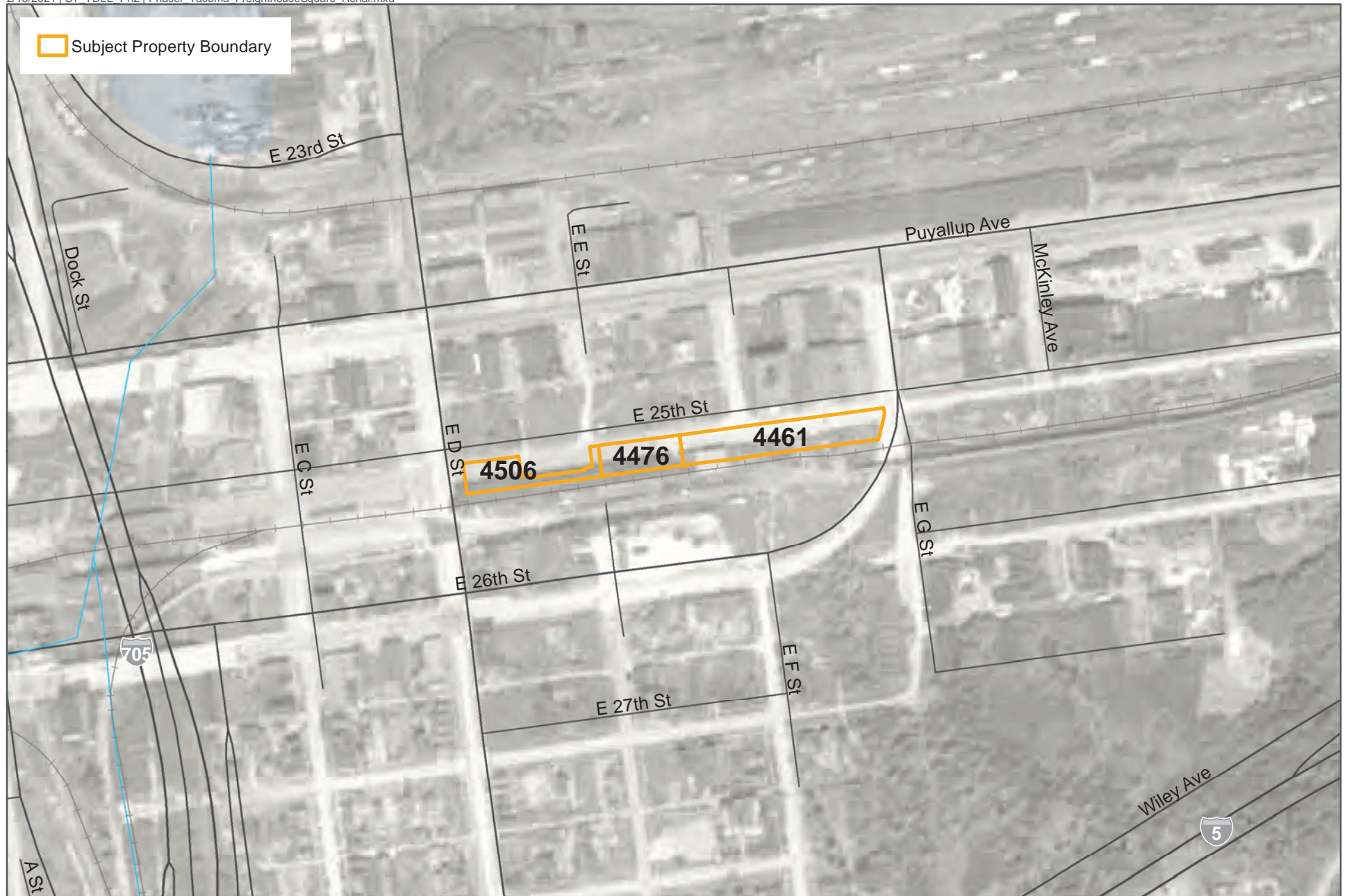
1941 Aerial Imagery  
Freighthouse Square

2501 East D Street and 602 E 25th Street, Tacoma, WA

*Tacoma Dome Link Extension*







Data Sources: EDR, King and Pierce County, Cities of Federal Way, Fife, Milton, Tacoma (2019).



DRAFT: For internal discussion only. Not reviewed or approved on behalf of any party.

## FIGURE 2

1943-1944 Aerial Imagery  
Freighthouse Square

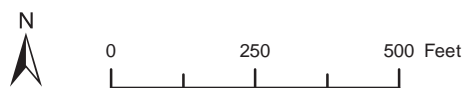
2501 East D Street and 602 E 25th Street, Tacoma, WA

Tacoma Dome Link Extension





Data Sources: EDR, King and Pierce County, Cities of Federal Way, Fife, Milton, Tacoma (2019).



DRAFT: For internal discussion only. Not reviewed or approved on behalf of any party.

### FIGURE 3

1957 Aerial Imagery  
Freighthouse Square

2501 East D Street and 602 E 25th Street, Tacoma, WA

*Tacoma Dome Link Extension*





Data Sources: EDR, King and Pierce County, Cities of Federal Way, Fife, Milton, Tacoma (2019).

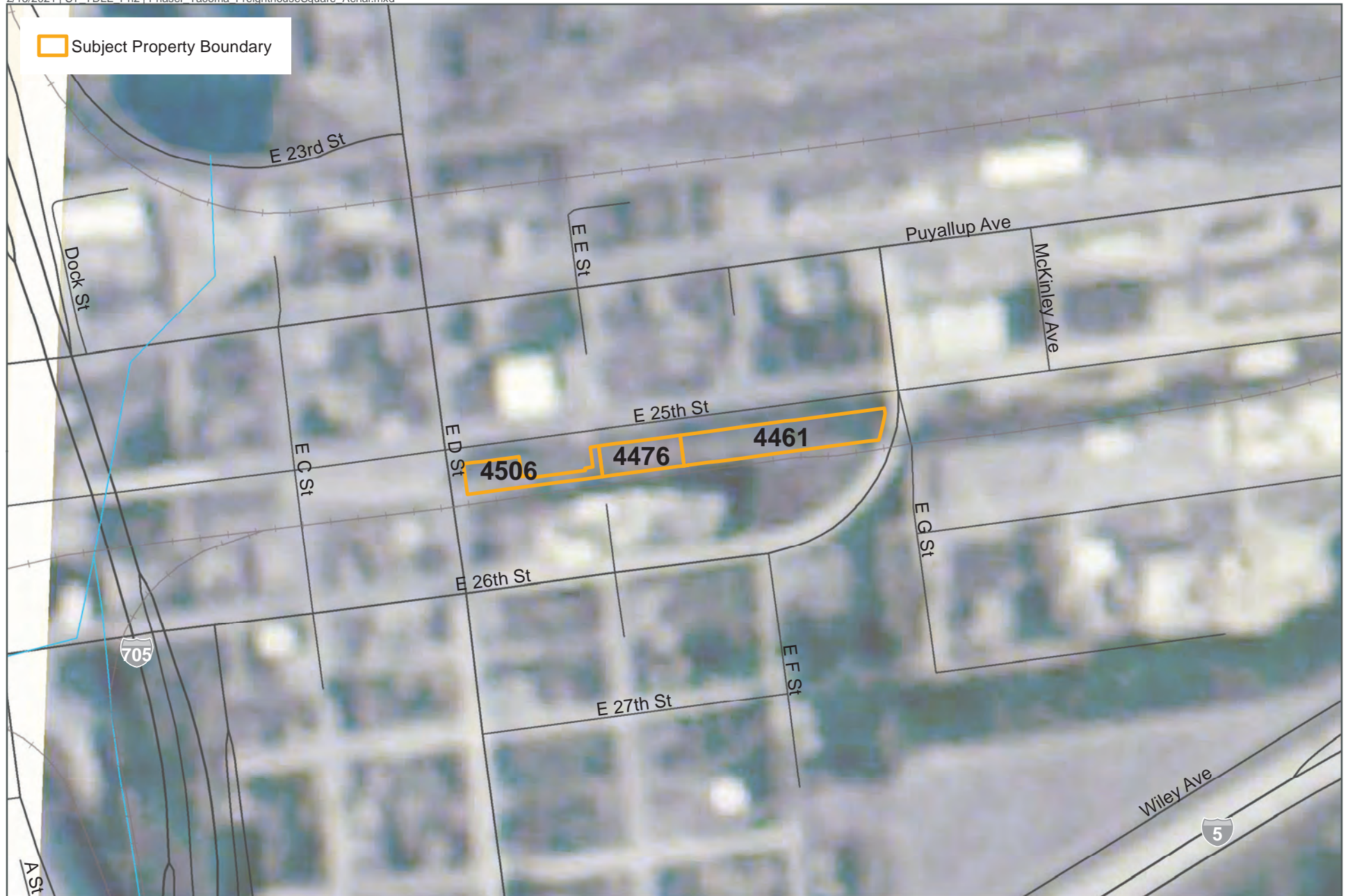


DRAFT: For internal discussion only. Not reviewed or approved on behalf of any party.

**FIGURE 4**

1968 Aerial Imagery  
Freighthouse Square  
2501 East D Street and 602 E 25th Street, Tacoma, WA  
*Tacoma Dome Link Extension*





Data Sources: EDR, King and Pierce County, Cities of Federal Way, Fife, Milton, Tacoma (2019).



DRAFT: For internal discussion only. Not reviewed or approved on behalf of any party.

**FIGURE 5**

1972 Aerial Imagery  
Freighthouse Square

2501 East D Street and 602 E 25th Street, Tacoma, WA

*Tacoma Dome Link Extension*





Data Sources: EDR, King and Pierce County, Cities of Federal Way, Fife, Milton, Tacoma (2019).



DRAFT: For internal discussion only. Not reviewed or approved on behalf of any party.

**FIGURE 6**

1980 Aerial Imagery  
Freighthouse Square

2501 East D Street and 602 E 25th Street, Tacoma, WA

*Tacoma Dome Link Extension*





Data Sources: EDR, King and Pierce County, Cities of Federal Way, Fife, Milton, Tacoma (2019).



DRAFT: For internal discussion only. Not reviewed or approved on behalf of any party.

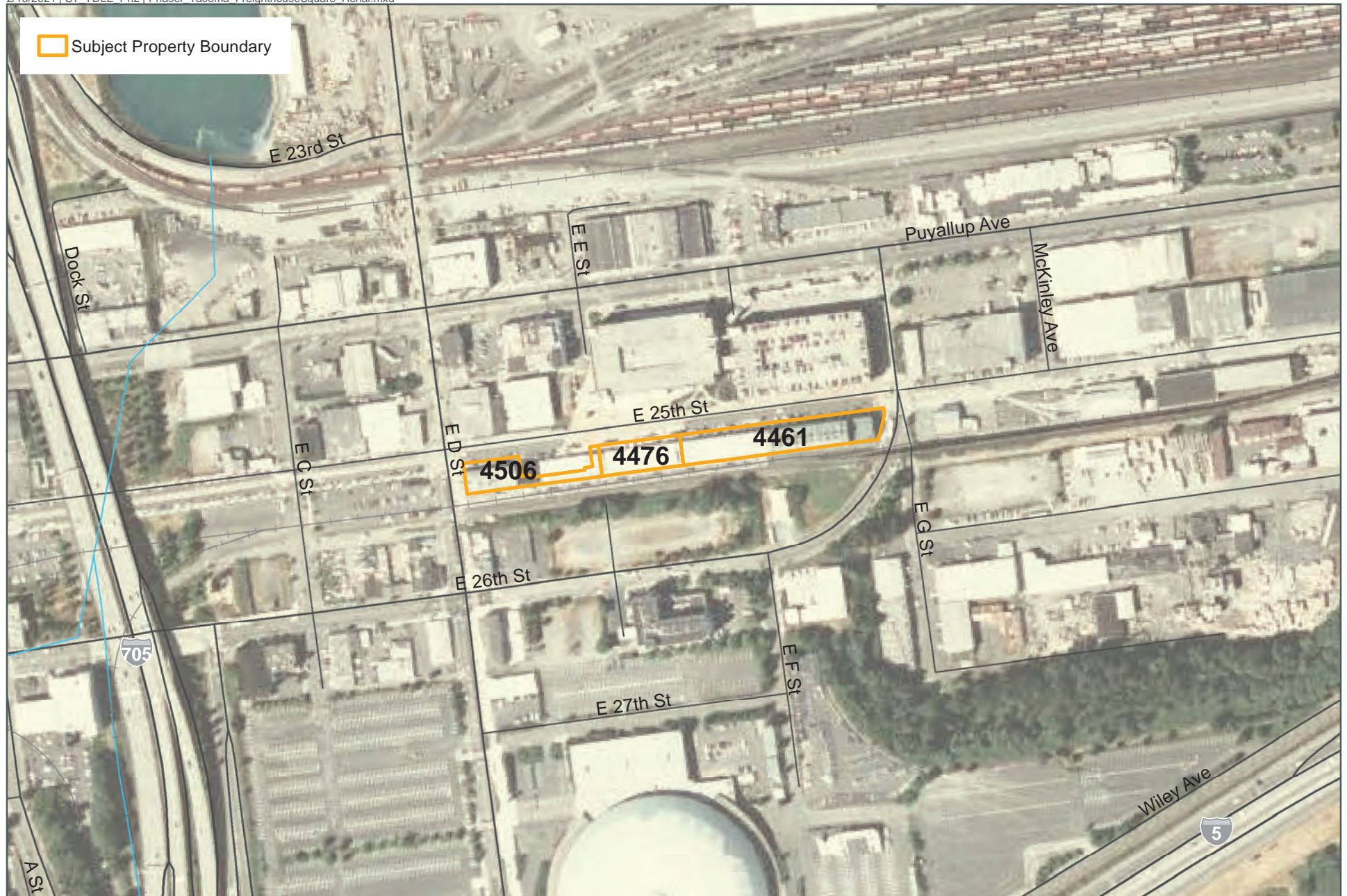
## FIGURE 7

1990 Aerial Imagery  
Freighthouse Square

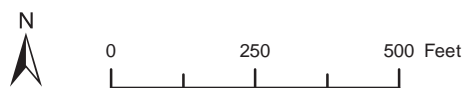
2501 East D Street and 602 E 25th Street, Tacoma, WA

Tacoma Dome Link Extension





Data Sources: EDR, King and Pierce County, Cities of Federal Way, Fife, Milton, Tacoma (2019).

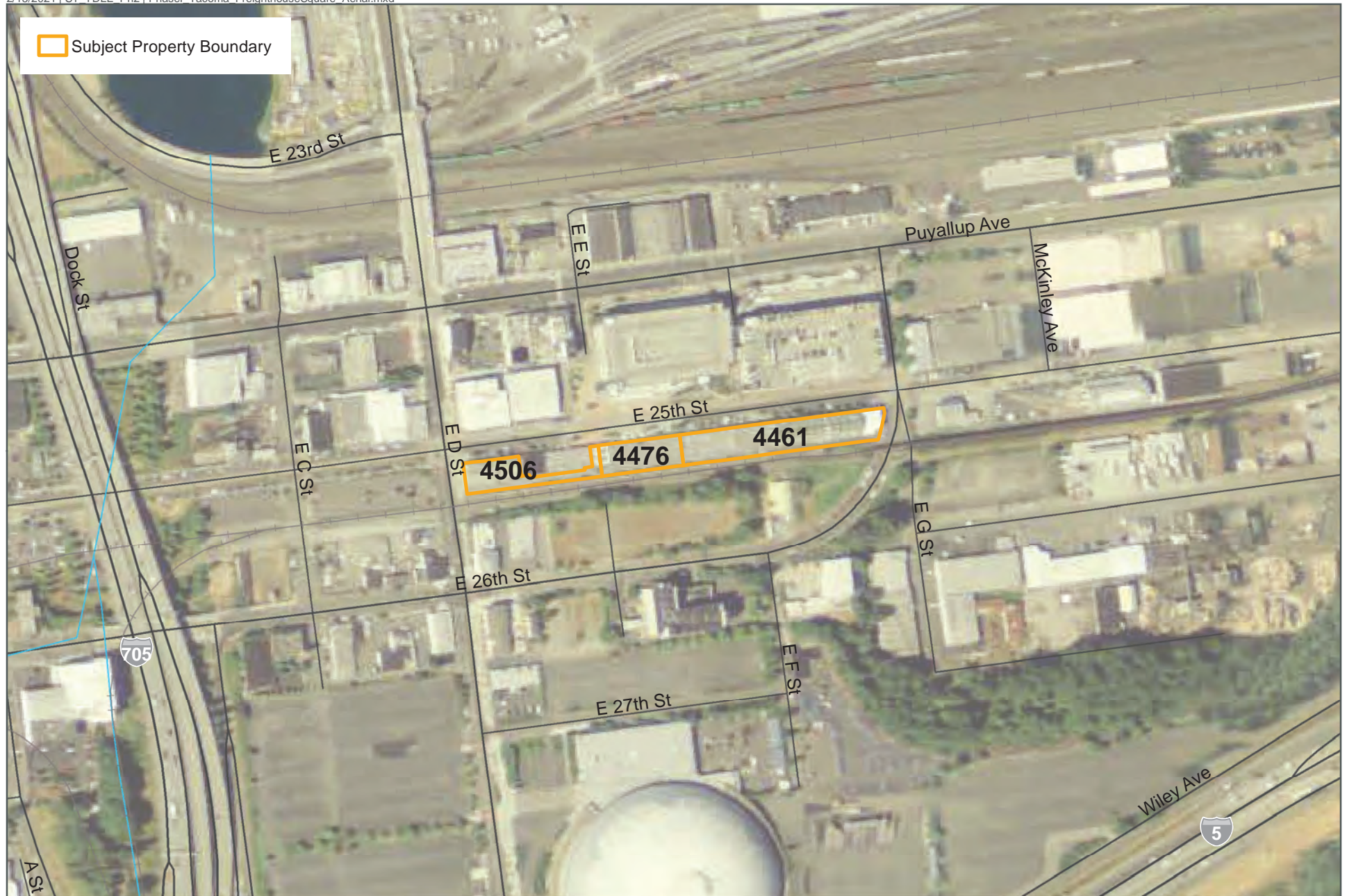


DRAFT: For internal discussion only. Not reviewed or approved on behalf of any party.

## FIGURE 8

2006 Aerial Imagery  
Freighthouse Square  
2501 East D Street and 602 E 25th Street, Tacoma, WA  
*Tacoma Dome Link Extension*





Data Sources: EDR, King and Pierce County, Cities of Federal Way, Fife, Milton, Tacoma (2019).

## FIGURE 9

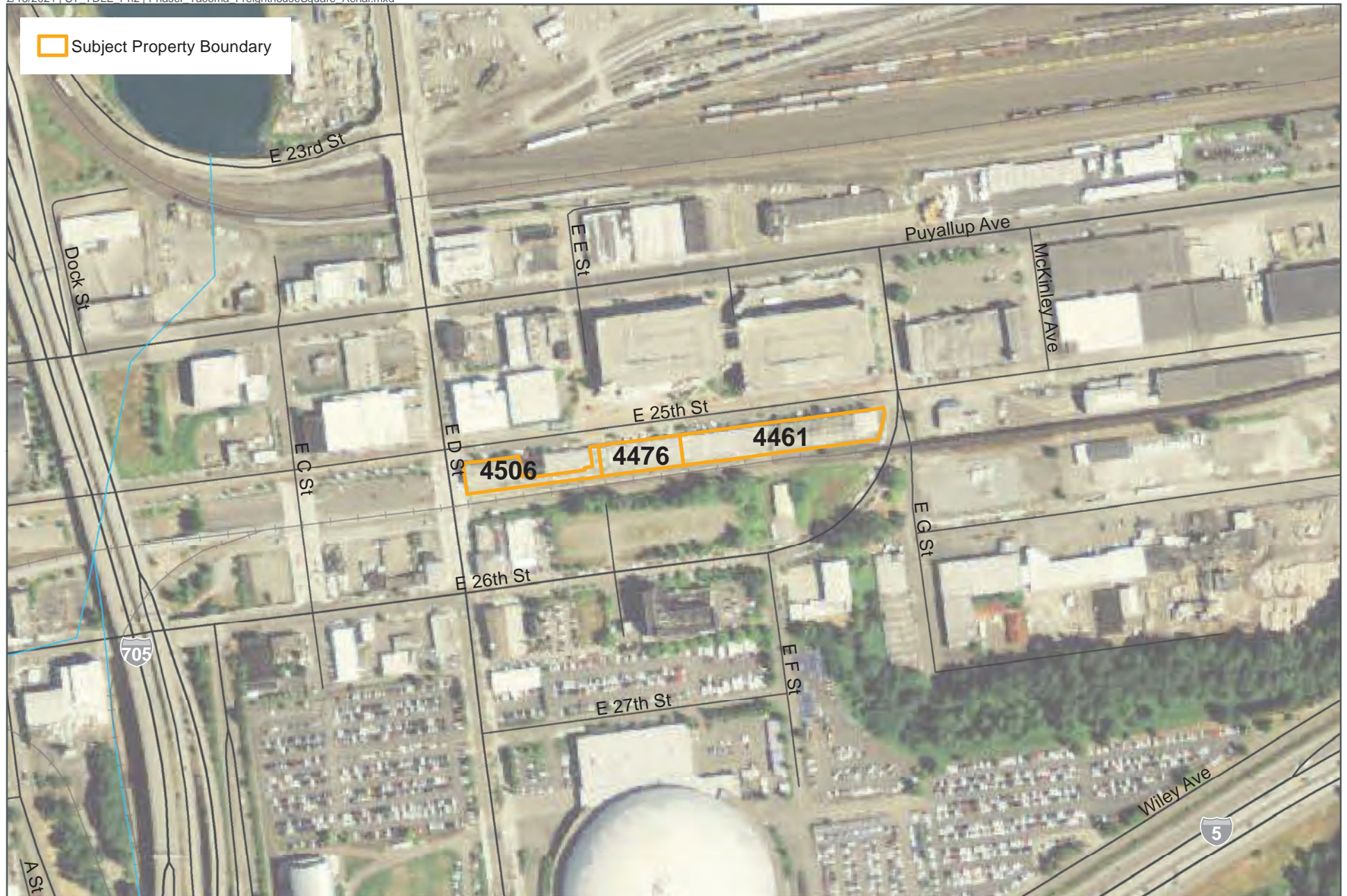
2009 Aerial Imagery  
Freighthouse Square

2501 East D Street and 602 E 25th Street, Tacoma, WA

*Tacoma Dome Link Extension*







Data Sources: EDR, King and Pierce County, Cities of Federal Way, Fife, Milton, Tacoma (2019).

**FIGURE 10**

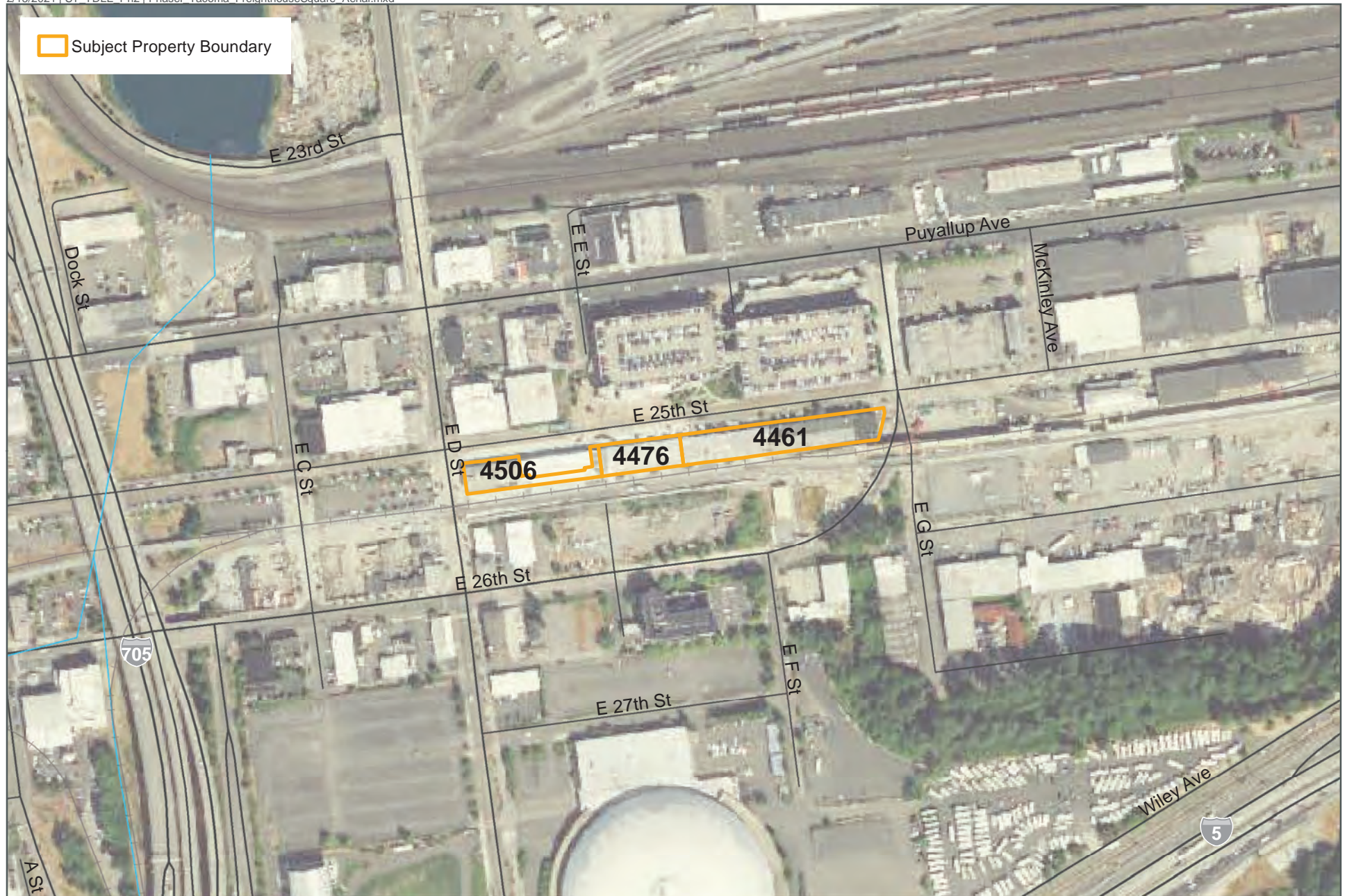
2013 Aerial Imagery  
Freighthouse Square

2501 East D Street and 602 E 25th Street, Tacoma, WA

*Tacoma Dome Link Extension*







Data Sources: EDR, King and Pierce County, Cities of Federal Way, Fife, Milton, Tacoma (2019).



DRAFT: For internal discussion only. Not reviewed or approved on behalf of any party.

**FIGURE 11**  
2017 Aerial Imagery  
Freighthouse Square  
2501 East D Street and 602 E 25th Street, Tacoma, WA  
*Tacoma Dome Link Extension*



# Appendix E

## Site Photographs





**Photo 1. Subject property TD 4461 and TD 4476. Looking southwest.**



**Photo 2. Rear of the subject property TD 4461 and TD 4476 , looking west.**





**Photo 3. Subject Property TD 4506, looking west.**



**Photo 4. Rear of the Subject property TD 4506, looking east.**





**Photo 5. Adjacent property south. Looking southeast.**



**Photo 6. Adjacent property north. Looking northwest**





**Photo 7. Adjacent property west. Looking West**



**Photo 8. Adjacent property east. Looking southwest.**




# Appendix F

## Supporting Documents



Phase II Environmental Site Assessment and  
Remedial Cost Estimate  
Freighthouse Square  
Tacoma, Washington

September 15, 2015



Excellence. Innovation. Service. Value.  
*Since 1954.*

Submitted To:  
Parsons Brinckerhoff  
Attn: Mr. David Williams  
999 Third Avenue, Suite 3200  
Seattle, Washington 98104

By:  
Shannon & Wilson, Inc.  
400 N 34<sup>th</sup> Street, Suite 100  
Seattle, Washington 98103

21-1-22032-008



## TABLE OF CONTENTS

	Page
1.0 INTRODUCTION.....	1
1.1 Purpose of Phase II Environmental Site Assessment (ESA).....	1
1.2 Scope of Services .....	1
2.0 BACKGROUND.....	2
2.1 Site Description .....	2
2.2 Site History .....	2
3.0 PREVIOUS STUDIES .....	3
3.1 1994 Site Remediation Report .....	3
3.2 1999 Phase I Environmental Site Assessment (ESA) .....	3
3.3 Sound Transit Tacoma Trestle Data .....	4
3.4 Phase I Environmental Site Assessment (ESA) Results .....	5
3.5 Additional Report Review.....	5
3.5.1 Carman Manufacturing .....	5
3.5.2 Tacoma Dome Station.....	5
4.0 GEOLOGIC AND HYDROGEOLOGIC SETTING.....	6
4.1 Geologic Setting .....	6
4.2 Site Geology .....	7
4.3 Hydrogeologic Setting.....	7
5.0 FIELD EXPLORATIONS .....	8
5.1 Locations .....	8
5.2 Sampling Activities .....	9
5.2.1 November 2014.....	9
5.2.2 May 2015 .....	9
5.2.3 August 2015 .....	9
5.2.4 Soil and Groundwater Sampling.....	10
5.3 Investigation-Derived Waste (IDW) .....	10
6.0 ANALYTICAL METHODS.....	10
7.0 QUALITY ASSURANCE/QUALITY CONTROL (QA/QC) .....	11
7.1 April 2015 .....	11
7.2 August 2015 .....	12
8.0 ANALYTICAL RESULTS.....	13
8.1 Freighthouse Square (FHS) Parking Lot.....	14
8.2 Freighthouse Square (FHS) Building (West, Center, and East Parcels) .....	14



## TABLE OF CONTENTS (cont.)

	Page
8.2.1 Soil .....	14
8.2.2 Groundwater .....	14
8.3 Freighthouse Square (FHS) Platform .....	15
8.4 Sound Transit Right-of-Way (ROW) .....	15
8.5 City of Tacoma Right-of-Way (ROW) .....	15
8.6 Bish Parcel .....	15
9.0 CONCLUSIONS .....	15
9.1 General .....	15
9.1.1 Soil .....	15
9.1.2 Groundwater .....	16
9.2 Freighthouse Square (FHS) Parking Lot .....	16
9.3 Freighthouse Square (FHS) Building (West, Center, and East Parcels) .....	16
9.3.1 Soil .....	17
9.3.2 Groundwater .....	17
9.4 Freighthouse Square (FHS) Platform .....	18
9.5 Sound Transit Right-of-Way (ROW) .....	18
9.6 City of Tacoma Right-of-Way (ROW) .....	18
9.7 Bish Parcel .....	18
10.0 REMEDIAL COST ESTIMATE .....	18
10.1 Alternatives Analysis .....	19
10.2 Regulatory Requirements .....	19
10.3 Proposed Remedial Actions .....	20
10.4 Soil .....	21
10.4.1 2075200011 (Freighthouse Square [FHS] Parking Lot) .....	21
10.4.2 2075220011 (Freighthouse Square [FHS] West Parcel [Non-Acquisition Area]), 2075240011 (Freighthouse Square [FHS] Center Parcel), and 2075240013 (Freighthouse Square [FHS] East Parcel) .....	22
10.4.3 2075220015 (Freighthouse Square [FHS] Platform) .....	23
10.4.4 2075220016 (Sound Transit Right-of-Way [ROW]) .....	23
10.4.5 2075220050 (Bish Property) .....	24
10.4.6 Acquisition Area (portion of 2075220011 [Freighthouse Square [FHS] West Parcel/Acquisition Area]) .....	24
10.5 Groundwater .....	24
10.6 Underground Storage Tanks (USTs) .....	25
11.0 RECOMMENDATIONS .....	25
11.1.1 2075200011 (Freighthouse Square [FHS] Parking Lot) .....	25
11.1.2 2075220011 (Freighthouse Square [FHS] West Parcel), 2075240011 (Freighthouse Square [FHS] Center Parcel), and 2075240013 (Freighthouse Square [FHS] East Parcel) .....	26
11.1.3 2075220015 (Freighthouse Square [FHS] Platform) .....	26



## TABLE OF CONTENTS (cont.)

	<b>Page</b>
11.1.4 2075220016 (Sound Transit Right-of-Way [ROW]).....	27
11.1.5 2075220050 (Bish Property).....	27
11.1.6 Acquisition Area (portion of 2075220011 [Freighthouse Square [FHS] West Parcel]).....	28
12.0 LIMITATIONS .....	28
13.0 REFERENCES .....	30

**TABLES**

1	Exploration Summary (3 pages)
2	Summary of Soil Analytical Results, Parcel #2075200011 (FHS Parking Lot)
3	Summary of Soil Analytical Results, Parcel #2075220011 (FHS West Parcel)
4	Summary of Soil Analytical Results, Parcel #2075240011 (FHS Center Parcel)
5	Summary of Soil Analytical Results, Parcel #2075240013 (FHS East Parcel)
6	Summary of Soil Analytical Results, Parcel #2075220016 (Sound Transit ROW)
7	Summary of Soil Analytical Results, City of Tacoma ROW
8	Summary of Soil Analytical Results, Parcel #2075220050 (Bish Parcel)
9	Summary of Groundwater Analytical Results, FHS and Sound Transit Parcels
10	Summary of Groundwater Analytical Results, Bish Parcel
11	Summary of Adjusted Toxicity Equivalency Factor Concentrations, All Parcels (9 pages)
12	Remedial Cost Estimate, 2075200011 (FHS Parking Lot)
13	Remedial Cost Estimate, 2075220011 (FHS West Parcel), 2075240011 (FHS Center Parcel) and 2075240013 (FHS East Parcel)
14	Remedial Cost Estimate, 2075220016 (Sound Transit ROW)
15	Remedial Cost Estimate, 2075220011 (FHS West Parcel/Acquisition Area)

**FIGURES**

1	Vicinity Map
2	Parcel Map (2 sheets)
3	Site and Exploration Plan
4	Parcel Map (with Explorations) (2 sheets)
5	Site and Exploration Plan with Cleanup Criteria Exceedances
6	Site Remediation Plan (3 sheets)



TABLE OF CONTENTS (cont.)

**APPENDICES**

- A Soil Key and Exploration Logs
- B Analytical Laboratory Reports and Analytical Data Review Checklists
- C Parcel Histories
- D Sound Transit Tacoma Trestle Data
- E 1996 Model Toxics Control Act, Tables 1 and 2
- F Important Information About Your Environmental Site Assessment/Evaluation Report



**PHASE II ENVIRONMENTAL SITE ASSESSMENT  
AND REMEDIAL COST ESTIMATE  
FREIGHTHOUSE SQUARE  
TACOMA, WASHINGTON**

**1.0 INTRODUCTION**

Shannon & Wilson, Inc. has completed a Phase II Environmental Site Assessment (ESA) for the Freighthouse Square (FHS) property located at 2501 East “D” Street in Tacoma, Washington (Figure 1). Our services were conducted for Parsons Brinkerhoff on behalf of the Washington State Department of Transportation (WSDOT) in accordance with Amendment Nos. 2 and 3 to the subconsultant agreement between Parsons Brinkerhoff and Shannon & Wilson, Inc. (dated January 1 and March 5, 2015, respectively).

**1.1 Purpose of Phase II Environmental Site Assessment (ESA)**

The purpose of this Phase II ESA was to evaluate the recognized environmental conditions (RECs) identified for the a portion of the FHS property evaluated during the Phase I ESA (Shannon & Wilson, Inc., 2015b). It is also to support property appraisal and design of a new Amtrak station and platform (including evaluating end-use options during construction).

**1.2 Scope of Services**

The scope of services included the following tasks:

- Preparation of a project Sampling and Analysis Plan (SAP);
- Advancement of 12 geoprobes<sup>®</sup> (GP-1 through GP-12) to collect soil samples for chemical analysis;
- Advancement of 11 hollow-stem auger borings (GP-13 through GP-23) to collect soil samples for chemical analysis;
- Analysis of up to four soil samples from each exploration for contaminants of potential concern (CPOC);
- Well development of two monitoring wells (FHS-1 and FHS-5) installed for the project geotechnical exploration program;
- Sampling of groundwater from two monitoring wells (FHS-1 and FHS-5) for chemical analysis;
- Sampling of groundwater from four geoprobes and five auger borings for chemical analysis;



- Review of additional resources to evaluate parcels surrounding the portion of FHS to be acquired; and
- Preparation of this Phase II ESA report.

Our report includes a summary of analytical data collected during the environmental and geotechnical explorations conducted for the project. Discussion of geotechnical field activities is provided under separate cover.

The scope focused on identifying and evaluating environmental concerns with significant potential to contaminate the property. The field sampling was a screening level effort intended to identify potential widespread contamination rather than a comprehensive investigation to define the lateral and/or vertical extent of soil and/or groundwater contamination.

## **2.0 BACKGROUND**

### **2.1 Site Description**

The FHS property, for the purpose of this report, is comprised of the following Pierce County tax parcels (shown in Figure 2):

- 2075200011 (FHS Parking Lot)
- 2075220011 (FHS West Parcel)
- 2075220015 (FHS Platform)
- 2075240011 (FHS Center Parcel)
- 2075240013 (FHS East Parcel)
- 2075220016 (Sound Transit right-of-way [ROW])
- 2075220050 (Bish parcel)

The FHS property is in a commercial/industrial area of the City of Tacoma located to the south of Commencement Bay and to the north of the Tacoma Dome. Contours on the U.S. Geological Survey (USGS) topographic map (Tacoma South Quadrangle) (USGS, 1961) indicate ground surface elevation across the FHS property ranges between approximately 60 feet (on its west end) and 20 feet (on its east end) above sea level.

### **2.2 Site History**

The Phase I ESA indicated that the FHS property was occupied by residences from as early as 1888 until 1908 when the current FHS building was constructed. FHS served as the westernmost terminus for the Milwaukee, St. Paul, and Pacific Railroads until 1980. It was reportedly vacant until 1987 (Oocities, 2015) when it was converted to a public market. It has since been occupied



by shops, restaurants, and offices. Railroad tracks have occupied the adjacent parcel to the south since the late 1800s.

A more detailed history of the FHS property and surrounding properties, by block, is provided in Appendix C.

The FHS property is subject to a Restrictive Covenant due to historical contamination found in soil and groundwater at the eastern end of the building. Restrictions in the covenant that may impact the project include (but are not limited to): (a) no removal of groundwater, (b) no site activities may interfere with “continued protection of human health and the environment,” and (c) no site activity may result in a release or exposure or creation of a new exposure pathway.

### **3.0 PREVIOUS STUDIES**

#### **3.1 1994 Site Remediation Report**

During construction of the eastern portion of the building, petroleum and metals contamination were discovered in site soil and groundwater. This report summarizes removal action (excavation and offsite disposal of contaminated soil), soil confirmation sampling, and groundwater sampling completed by others (Engineering Geosciences, Inc., 1994).

Confirmation soil analytical testing indicated that contaminant concentrations were below Washington Model Toxics Control Act (MTCA) criteria. Groundwater testing (from grab samples collected from open excavations which is not in accordance with U.S. Environmental Protection Agency [EPA] protocols) found heavy petroleum and metals concentrations exceeding MTCA criteria. The report indicated potential sources of the contamination are the former onsite machine shop and the former foundry located to the south. Groundwater flow direction was estimated to the northwest, though could flow more north or northeasterly.

#### **3.2 1999 Phase I Environmental Site Assessment (ESA)**

To support property purchase, a Phase I ESA of the FHS property was completed for Sound Transit (Shannon & Wilson Team, 1999). The parcels included in this evaluation included: 2075220011, 2075220015, 2075220016, 2075240011, and 2075240013 (Figure 2). A summary of parcel histories is provided in Appendix C.

According to this report, the east end of building is at approximate 20 feet mean sea level (MSL) and west end is approximately at 50 feet MSL with groundwater elevations ranging between



13 to 20 feet MSL from east to west. Overall shallow groundwater flow was estimated to be northward.

During the site reconnaissance, the following observations were made: no dry wells or tanks were observed; the basement of the eastern building is concrete slab with no visible floor drains; the basement contained personal storage for the property owner and a small maintenance shop; no staining was observed around containers of latex paint, glues, and sealing compounds; and no unidentified pipes were observed.

Concerns identified in that report included:

- Placement of fill in the northeast portion of the property – unknown source or quality.
- Former railroad use – potential for unreported spills, leaching of oils into ballast and underlying soils.
- Dwellings on site may have used oil stored in underground or aboveground storage tanks.
- Adjacent residences, and commercial and industrial businesses (junk storage, mattress manufacturer, fuel transfer company, trucking company, foundry, casket manufacturer, machine shop, auto repair) may have used regulated materials.

### **3.3 Sound Transit Tacoma Trestle Data**

Several borings were completed to support the Sound Transit Tacoma Trestle project, including design of the platform that will be coordinated between the WSDOT and Sound Transit design teams (Shannon & Wilson, Inc., 2015d). Specifically, four geotechnical borings were completed in the alley along the southeast portion of the FHS building, and two geoprobes and three geotechnical borings were completed east and south of the ROW, between the tracks and East “G” Street (Figure 3). Limited environmental sampling of soil and/or groundwater and analytical testing were completed at each of the explorations.

Soil analytical testing data indicate that elevated concentrations of carcinogenic polynuclear aromatic hydrocarbons (cPAHs) and oil are present in SW-17-15 and SW-19-15, respectively. Specifically, cPAHs were detected at 1.15 milligrams per kilogram (mg/kg) at 15 feet below ground surface (bgs) in SW-17-15, exceeding the 1996 MTCA Method A criterion of 1 mg/kg. Oil was detected at 570 mg/kg at 7.5 feet bgs, above its criterion of 200 mg/kg in SW-19-15. Data associated with these two borings (and other Tacoma Trestle explorations) are contained in Appendix D.



### 3.4 Phase I Environmental Site Assessment (ESA) Results

The Phase I ESA report for the portion of the FHS property to be purchased identified RECs that could potentially impact site soils and groundwater (Shannon & Wilson, Inc., 2015b). Releases could have occurred from:

- Potential former and/or existing fuel oil underground storage tank(s) (USTs) on the property or on adjacent parcels;
- Long-term railroad use: oil-range petroleum hydrocarbons (track lubricants), polychlorinated biphenyls (PCBs); vegetation controls), and polynuclear aromatic hydrocarbons (PAHs); creosote-treated railroad ties).

### 3.5 Additional Report Review

Two known contaminated sites are located adjacent north of the FHS property:

- Tacoma Dome Station Site
- Carman Manufacturing Site

While they appear to be downgradient, the reports provide some information regarding groundwater flow direction in the vicinity of FHS. Information relating to these two sites was obtained for the 1999 Phase I ESA (summarized in Paragraph 3.2). Additional details are provided below.

#### 3.5.1 Carman Manufacturing

This site is adjacent northeast of the FHS property, across the intersection of East “G” Street and East 25<sup>th</sup> Street. Diesel-range petroleum contamination was detected in site soil and groundwater, apparently released from a decommissioned UST. In 1999, a letter in the Washington State Department of Ecology’s (Ecology’s) file indicated that a passive venting system was proposed for site cleanup. Groundwater flow direction, as measured once in three monitoring wells, is to the north-northwest (Creative Environmental Technologies, Inc., 1998a, 1998b, and 1998c).

#### 3.5.2 Tacoma Dome Station

This site is adjacent north of the FHS property, north of East 25<sup>th</sup> Street. Soil contamination was discovered on this site prior to construction of the bus station. Soil contamination was reportedly remediated to below MTCA Method A cleanup criteria in accordance with a consent decree. Groundwater contaminants included diesel-range petroleum, lead, and methylene chloride. In 1999, elevated petroleum remained in one location, elevated



total lead remained in five locations, and elevated methylene chloride remained in one location. Groundwater was undergoing monitoring. Groundwater flow direction at the site (as estimated from measurements collected from ten wells) is to the north-northeast (Hong West & Associates, Inc., 1994, 1996, 1997, and 1998).

#### **4.0 GEOLOGIC AND HYDROGEOLOGIC SETTING**

This section describes the general geologic setting of the site vicinity and discusses the subsurface conditions beneath the Site and surrounding area as they relate to the potential for contamination to migrate through the soils and groundwater. The geologic and hydrogeologic summaries below are based on Shannon & Wilson, Inc.'s environmental and geotechnical explorations conducted at the Site.

##### **4.1 Geologic Setting**

During the Pleistocene Epoch (2 million years ago to about 10,000 years ago), the Puget Lowland was subjected to six or more major glaciations. Each glaciation deposited new sediment and partially eroded existing deposits. During the intervening periods when glacial ice was not present, stream processes, wave action, and landsliding eroded and reworked some of the glacially derived sediment.

During the most recent glaciation that covered the central Puget Lowland (termed Vashon), the weight of the glacial ice resulted in compaction (consolidation) of glacial and nonglacial soil. The glacially overridden deposits are overlain by recessional glacial deposits that accumulated during the retreat of the Vashon ice sheet and by younger (Holocene Epoch) soils. Vashon-age deposits in the project area include till (Qvt).

Within the project area, erosion during the retreat of the Vashon ice sheet exposed the underlying, pre-Vashon deposits. Pre-Vashon deposits in the project area include nonglacial lacustrine (Qpnl), nonglacial fluvial (Qpnf), lahar (Qpnm), and till (Qpgt).

During the Holocene, the Puyallup River deposited sediment into a former marine embayment at the east end of the project. River deposits are interbedded with marine and estuarine deposits and juxtaposed next to beach deposits. Additionally, beginning in the early 20<sup>th</sup> Century, the area underwent man-made modifications that included fill placement. Holocene deposits encountered in the project area include alluvium (Ha), estuarine (He), peat (Hp), and fill (Hf).



## 4.2 Site Geology

We interpreted geologic units present in the project area based on environmental and geotechnical explorations completed for this project. Units are grouped on the basis of relative age and whether the deposits are glacially overridden. Detailed soil descriptions are presented in the exploration logs in Appendix A. Refer to Appendix D of this report and our geotechnical report (Shannon & Wilson, Inc., 2015d) for exploration logs from the nearby Tacoma Trestle project.

Explorations encountered Hf across the site. We identified Hf based on the presence of irregular clasts of one soil type within soil of another type; disturbed appearance; and from the presence of unnatural debris such as brick, glass, coal, asphalt, organics, and wood. Hf in the project area consists of a wide range in soil types and is highly variable in soil density/consistency. Hf ranged from loose to very dense sand and gravel with variable amounts of silt, to soft clay with gravel and sandy silt. Hf is generally 3 to 15 feet thick, but is 17 to 27 feet along track embankment and related fill (GP-16-15 and GP-18-15) and along East 25<sup>th</sup> Street (GP-13-15, GP-15-15, and GP-17-15).

At the east end of the project, boring GP-19-15 encountered 10 feet of Ha and GP-20-15 encountered 16.5 feet of He deposits underlying Hf. Ha consists of medium dense, silty sand and He consists of very soft silt. Ha and He deposits are interbedded with peat.

Where Ha and He were not present, explorations encountered Qvt underlying Hf. Many explorations did not extend through the Qvt layer. Qvt consists of very dense, silty sand and sandy silt with gravel.

Explorations that extended below Qvt (GP-16-15 and FHS-3) encountered Qpnf interlayered with Qpnl and Qpnm. Qpnf consists of poorly graded sand and gravel with variable amounts of silt. Qpnl consists of sandy silt and silty sand. Qpnm consists of very stiff to hard, sandy silt; silty sand; and silt.

## 4.3 Hydrogeologic Setting

Groundwater was observed in geoprobes and monitoring wells ranging in depths from approximately 10 to 38 feet from west to east across the site. Specifically, groundwater was estimated between:

- FHS Parking Lot: 13 to 14 feet bgs
- FHS West Parcel: 10 to 17 feet bgs
- FHS Center Parcel: 16 to 25 feet bgs



- FHS East Parcel: 5 to 38 feet bgs
- Bish Parcel: 25 feet bgs

Depth to groundwater measurements collected during drilling or subsequent monitoring well sampling are indicated in our logs contained in Appendix A.

Limited groundwater data suggests local groundwater flow direction varies across the site because of changes in topography, the varying underlying till surface, and the proximity to the filled tideflats. We estimate groundwater flow is more northerly at the western end of the FHS property and becomes more northeasterly to easterly near the FHS center parcel. Towards the eastern end of the FHS property, flow may be more northward with a potential for confined artesian groundwater conditions (Shannon & Wilson, Inc., 2015d). However, sudden rises in the water table following heavy rains can cause temporary and local changes, as well as reversals in flow direction, due to uneven infiltration rates.

## **5.0 FIELD EXPLORATIONS**

Shannon & Wilson, Inc. developed a SAP that included soil and groundwater sampling from probes, auger borings, and/or monitoring wells to investigate RECs (Shannon & Wilson, Inc., 2015g). The SAP was based on discussions with and concurrence from Ecology. The rationale and results for each of the elements of the exploration program are summarized below.

Table 1 summarizes the field explorations and analytical testing completed on select samples.

### **5.1 Locations**

Shannon & Wilson, Inc. observed completion of 12 geoprobes and 14 auger borings (Figures 3 and 4). From west to east, the explorations are located on (or associated with) the following parcels:

- FHS Parking Lot: GP-10 and GP-11
- FHS West Parcel: GP-1 through GP-6, GP-12, FHS-1, and FHS-2
- FHS Center Parcel: GP-13 through GP-16
- FHS East Parcel: GP-17, GP-19, GP-20
- Sound Transit ROW: GP-7 through GP-9, GP-18, FHS-3, and FHS-5
- City of Tacoma ROW: GP-21
- Bish parcel: GP-22 and GP-23

To evaluate conditions relating to these parcels, several explorations were completed in the adjacent City of Tacoma ROW. Explorations were not completed through the floor of the



existing building and utilities along the northern part of the building warranted that explorations be completed in East 25<sup>th</sup> Street.

No explorations were completed on the FHS platform parcel.

The explorations were completed under several mobilizations using different drilling techniques. FHS-1 and FHS-2 were completed in November 2014. GP-1 through GP-9 and FHS-3 and FHS-5 were completed in May 2015. The remainder of the explorations was completed in August 2015.

## **5.2 Sampling Activities**

### **5.2.1 November 2014**

Holt Services, under subcontract to Shannon & Wilson, Inc., completed geotechnical auger borings FHS-1 and FHS-2 located in the platform portion of the FHS West Parcel (Figures 3 and 4) (Shannon & Wilson, Inc., 2015a). In FHS-1, a 2-inch, flush-mount monitoring well was installed. No other explorations were completed during this mobilization.

Soil samples from the geotechnical borings were collected to characterize investigation-derived waste (IDW) for disposal and are being used to supplement the data collected from environmental explorations. A petroleum odor was observed during drilling at FHS-1; no other field indications of contamination were observed during drilling of the other exploration.

### **5.2.2 May 2015**

We observed geoprobe and auger drilling (completed by Holt Services). Explorations were located in City of Tacoma ROW, on the FHS West Parcel, and in the Sound Transit ROW. Where required, utilities were cleared using a vacuum truck prior to drilling. Two-inch monitoring wells were installed in FHS-3 and FHS-5.

To support groundwater sampling, FHS-1 (installed in November 2014) and FHS-5 were developed during this mobilization. A petroleum odor was observed during well development at FHS-1. Field indications of contamination were not observed during soil or groundwater sampling at other locations.

### **5.2.3 August 2015**

Additional explorations were completed by Holt Services in August 2015 and they include GP-10 through GP-23 (Figures 3 and 4). GP-10 through GP-12 were completed using a



geoprobe rig. The remaining 11 explorations were accomplished using hollow-stem auger drilling using either a limited access, rubber tire rig, or a full-sized truck rig.

Soil sampling (for analytical testing purposes) was completed at each location. Groundwater sampling was completed from the three probe locations and select auger locations (by open hole).

#### **5.2.4 Soil and Groundwater Sampling**

A total of 88 soil and 11 groundwater samples were collected from the environmental and geotechnical explorations over the three mobilizations in general accordance with our SAPs (Shannon & Wilson, Inc., 2015c and 2015g). Not every sample was analyzed and selected samples and methods requested are indicated in Table 1.

Groundwater samples were collected from probe GP-1 and monitoring wells FHS-1 and FHS-5. During water sampling, extremely low oxygen reduction potential and dissolved oxygen were measured. These low parameter measurements are likely due to degradation of hydrocarbons.

During the August 2015 mobilization, no groundwater sample was collected from GP-13 and no duplicate samples were collected. This was because of the duration required to obtain water samples and the limited work window in the street and/or platform (which required track time).

#### **5.3 Investigation-Derived Waste (IDW)**

IDW generated during sampling included soil cuttings, decontamination fluids, purge water, used personal protection equipment (PPE), and disposable sampling equipment. Soil cuttings, decontamination fluids, and purge water were contained in labeled WSDOT-approved drums temporarily stored on the Sound Transit ROW, next to the signal bungalow. The drums from April 2015 were removed from the site on July 17, 2015. PPE and disposable sampling equipment were placed in a plastic bag and disposed as solid waste. Offsite disposal of drums generated from August 2015 activities are pending.

### **6.0 ANALYTICAL METHODS**

Samples were submitted to OnSite Environmental, Inc. (OnSite) in Redmond, Washington, for chemical analysis. In accordance with the SAP (Shannon & Wilson, Inc., 2015g), select soil samples from explorations were initially analyzed for COPCs. Based on initial results, follow-up



analysis on initial samples, or other additional samples collected from each exploration was completed.

Soil samples were analyzed by one or more of the following methods:

- Gasoline-range petroleum hydrocarbons using Method Northwest Total Petroleum Hydrocarbon (NWTPH) gasoline-range extended (Gx);
- Diesel- and oil-range petroleum hydrocarbons using Method NWTPH diesel-range extended (Dx) with silica gel cleanup;
  - Follow-up analysis for PCBs by EPA Method 8082 were conducted on soil samples with detection of oil-range petroleum hydrocarbons.
- Resource Conservation and Recovery Act metals (arsenic, barium, cadmium, chromium, lead, mercury, selenium, and silver) by EPA Method 6000/7000 series;
- Copper, nickel, and zinc by EPA Method 6000/7000 series
- Semivolatile organic compounds (SVOCs) by EPA Method 8270D/Selective Ion Monitoring (SIM) or PAHs by EPA Method 8270D; and
- Volatile organic compounds (VOCs) by EPA Method 8260C.

Groundwater samples were analyzed by one or more of the following methods:

- Gasoline-range petroleum hydrocarbons using Method NWTPH-Gx;
- Diesel- and oil-range petroleum hydrocarbons using Method NWTPH-Dx with silica gel cleanup;
- Total and dissolved Priority Pollutant metals by EPA Method 6000/7000 series;
- SVOCs by EPA Method 8270D/SIM; and
- VOCs by EPA Method 8260C.

## **7.0 QUALITY ASSURANCE/QUALITY CONTROL (QA/QC)**

### **7.1 April 2015**

Laboratory QA/QC procedures included analyzing surrogate recoveries, method blanks, laboratory control sample recoveries, matrix spike recoveries, and duplicates. Trip blanks were submitted with groundwater samples intended for VOC testing. Equipment and/or field blanks were not specified for this project.

The analytical laboratory data review checklists presented in Appendix B summarize our review of the laboratory reports and QA/QC data and the trip blanks. Some QA/QC issues were noted by OnSite and flagged in their report.



None of the analyzed parameters were detected in their respective method blanks. Gasoline-range petroleum hydrocarbon and VOC analyses for soil samples collected on May 7, 2015, and were not extracted within recommended hold times. The locations were resampled and submitted for analysis. SVOC analysis for GP-4:1.2 slightly exceeded its hold time due to QC issues with the original sample that required re-extraction. The hold time exceedance is not expected to significantly affect the SVOC results for sample GP-4:1.2. Several parameters had surrogate, duplicate, and matrix spike recoveries that fell outside of laboratory control limits. However, the methods were otherwise in control.

A field duplicate for soil was collected from sample GP-3:10 and for groundwater from GP-1:GW. No parameters detected in the soil sample had a relative percent difference that exceeded 25 percent. However, diesel- and oil-range petroleum hydrocarbons, some total metals, acetone, and several SVOCs had a relative percent difference that exceeded 25 percent and were within 5 times the project quantitation limit (10 times for common lab contaminants) and were J-flagged as estimates. Due to the inherent variability in groundwater samples collected from probes, differences between sample and duplicate sample results is not unreasonable.

Based on our review of the QA/QC data and associated issues, the data are acceptable with the exceptions noted below.

## **7.2 August 2015**

Laboratory QA/QC procedures included analyzing surrogate recoveries, method blanks, laboratory control sample recoveries, matrix spike recoveries, and duplicates. Trip blanks were submitted with groundwater samples. Equipment and/or field blanks were not specified for this project.

The analytical laboratory data review checklists presented in Appendix B summarize our review of the laboratory reports and QA/QC data and the trip blanks. Some QA/QC issues were noted by OnSite and flagged in their report.

None of the analyzed parameters were detected in their respective method blanks or in the trip blanks. OnSite flagged acetone in sample GP-11-15:GW as an estimate due to drift in calibration verification and a J-flag was assigned to this sample. Several parameters had surrogate, duplicate, and matrix spike recoveries that fell outside of laboratory control limits. However, the methods were otherwise in control, except for chromium in lab report no. 1508-080. The relative percent difference (RPD) for the laboratory duplicate, the matrix spike/matrix



spike duplicate, and the field duplicate for chromium exceeded control limits. Because of these exceedances, chromium in the following samples were J-flagged as estimates:

- GP-12-15:1.5
- GP-12-15:13.0
- GP-11-15:0.5
- GP-11-15:13.5
- GP-10-15:0.5
- GP-10-15:13.0

Five total field duplicates for soil were collected for 47 samples. No groundwater field duplicates were collected. Several parameters detected in the soil samples had an RPD that exceeded 25 percent from their respective duplicate detections. The majority of these detected concentrations were low compared to screening criteria and no further action was taken. However, the lube oil detections in GP-11-15:13.5 and GP-13-15:6 were J-flagged as estimates because the detections were within 5 times their respective screening criterion.

Based on our review of the QA/QC data and associated issues, the data are acceptable with the exceptions noted below.

## **8.0 ANALYTICAL RESULTS**

Tables 2 through 8 provide a summary of detected soil analytical results. Table 9 provides a summary of detected groundwater analytical results for the FHS and Sound Transit parcels. Table 10 summarizes groundwater data for the Bish parcel. Table 11 provides the toxicity equivalency factor (TEF) analysis of the individual cPAHs constituents. The TEF method is used to adjust the concentrations of individual cPAHs such that they are relative in toxicity to benzo(a)pyrene, which is the most carcinogenic of the PAHs. The individual cPAH concentrations are then summed for comparison with the MTCA Method A cleanup criterion for benzo(a)pyrene.

To assist with appraisal purposes, the data are discussed separately by parcel. As required by Ecology comment and stated in their periodic review of the property, 1996 MTCA Method A criteria applies to the FHS parcels (Parking Lot, West Parcel, Center Parcel, and East Parcel). (The criteria are provided in the FHS-related data tables and Appendix E contains Tables 1 and 2 of the regulation [Ecology, 1996]). MTCA Method B criteria are also included with the soil tables (Ecology, 2015). For the Bish parcel, Sound Transit ROW parcel, and City of Tacoma ROW, only the 2013 MTCA criteria (Ecology, 2013) are provided as it is not under the Restrictive Covenant applied to the FHS property. Exceedance of applicable MTCA criteria are shown in Figure 5.



Analytical laboratory reports are presented in Appendix B.

### **8.1 Freighthouse Square (FHS) Parking Lot**

On this parcel, petroleum was detected in near surface soil in the western portion of the lot (GP-10). Diesel- and oil-range hydrocarbons and cPAHs exceed the 1996 MTCA Method A criteria.

In the eastern portion of the lot, oil-range hydrocarbons were detected in soil at the approximate water table (GP-11) and concentrations exceed the 1996 criteria. Oil-range hydrocarbons were not detected in groundwater from this location.

Groundwater samples found elevated total metals concentrations exceeding the 1996 criteria. No metals were detected above their reporting limits by dissolved metals analysis. Acetone was detected in both groundwater samples.

### **8.2 Freighthouse Square (FHS) Building (West, Center, and East Parcels)**

#### **8.2.1 Soil**

Along these three parcels, elevated oil (relative to 1996 criteria) was detected in near-surface soil samples from GP-13, GP-15, and GP-19 (ranging from 380 to 4,300 mg/kg).

Elevated cPAHs were detected in soil at 6 feet in GP-14, which is located within the FHS alleyway/plaza south of the FHS center parcel. cPAHs were generally not detected in the samples obtained from the subsurface and water table samples.

Elevated oil was detected in GP-4 in shallow subsurface soil (460 mg/kg) and at 5 feet (690 mg/kg). Elevated oil was not detected at groundwater depth.

Just west of GP-4 is FHS-1, both diesel- and oil-range hydrocarbons were detected above 1996 criteria in samples collected from below the water table.

#### **8.2.2 Groundwater**

Groundwater samples were collected from GP-1 and FHS-1, both located on the FHS West Parcel. Diesel-range hydrocarbons were detected at 360 and 670 micrograms per liter (ug/L), less than the 1996 criterion of 1,000 ug/L.

In FHS-1, dissolved arsenic was detected at 13 ug/L (exceeding its criterion of 5 ug/L). Acetone was also detected.



At the eastern end of the building, diesel- and oil-range petroleum was detected in groundwater from GP-20 and detections are below 1996 criteria. Similar to FHS-1, elevated dissolved arsenic and acetone were detected.

### **8.3 Freighthouse Square (FHS) Platform**

No explorations were completed within this parcel.

### **8.4 Sound Transit Right-of-Way (ROW)**

Four explorations were completed within the Sound Transit ROW. Elevated cPAHs were detected in two near-surface samples (GP-7 and GP-18), relative to 2013 criteria. No elevated cPAHs was detected in deeper samples. Petroleum was not detected above criteria.

No COPCs were detected above reporting limits in groundwater collected from FHS-5.

### **8.5 City of Tacoma Right-of-Way (ROW)**

No COPCs were detected in soil above criteria, most not detected above reporting limits. No groundwater sample was collected from this parcel.

### **8.6 Bish Parcel**

No COPCs were detected in soil above 2013 criteria, most not detected above reporting limits.

Groundwater was sampled in GP-22 (the northern exploration on this parcel). While total arsenic and lead exceed 2013 criteria, no dissolved metals were detected above their reporting limit. No VOCs or petroleum were detected above reporting limits in groundwater.

## **9.0 CONCLUSIONS**

### **9.1 General**

#### **9.1.1 Soil**

Overall, petroleum-range hydrocarbons and cPAHs are present in soil both above and below MTCA criteria. Metals in soil do not appear to be a concern. Some SVOCs and VOCs were detected. If no MTCA Method A criterion is available, no discussion is provided in the parcel-specific paragraphs that follow.



The specific sources of these contaminants in soil have not been determined during this evaluation and are not identified below. Potential sources of soil contamination may include fill placed on site (of unknown/variable quality), historical railroad use, or other historical site use.

#### **9.1.2 Groundwater**

In groundwater, petroleum was detected in two locations. One concentration exceeded applicable criteria. Several metals, VOCs, and SVOCs were detected in groundwater samples. If no MTCA Method A criterion is available, no discussion is provided in the parcel-specific paragraphs that follow.

Elevated total metals concentrations were detected in groundwater samples exceeding both 1996 and 2013 criteria (primarily arsenic, chromium, and lead). With two exceptions, no metals were detected above their reporting limits by dissolved metals analysis. Given this, it is likely that the elevated total metals concentrations are largely associated with sample turbidity.

As with soil, no source(s) of groundwater contamination has been determined.

### **9.2 Freighthouse Square (FHS) Parking Lot**

Petroleum exceeds criteria in near-surface soil at GP-10. Since petroleum was not detected in the 6- or 13-foot sample, it appears this contamination may have resulted from a surface release.

In GP-11-15, elevated oil was detected at water table depth but not detected in near-surface soil or at 6 feet. This exceedance may have been a result from a nearby release or from a release that occurred offsite and migrated on site.

Groundwater samples found elevated total metals concentrations exceeding 1996 criteria. No metals were detected above their reporting limits by dissolved metals analysis. Given this, it is likely that the elevated total metals concentrations are associated with sample turbidity. The source of acetone in groundwater is not known.

### **9.3 Freighthouse Square (FHS) Building (West, Center, and East Parcels)**

As noted previously, several explorations are located with City of Tacoma ROW while they are intended to evaluate potential concerns associated with the FHS site.



### 9.3.1 Soil

Along these three parcels, elevated oil (relative to 1996 criteria) was detected in several near-surface soil samples but not in shallow subsurface or at water table depth samples. This suggests that surface spills are the source of these detections.

Elevated cPAHs were detected in soil at 6 feet in GP-14, but not detected in the samples obtained from the subsurface and water table samples. The source of this contamination is not known.

Elevated oil was detected in GP-4 in shallow subsurface soil, but not at groundwater depth. Since elevated concentrations exist beginning just beneath the pavement, the source of this contamination is likely due to some sort of surface release.

Just west of GP-4 is FHS-1, both diesel- and oil-range hydrocarbons were detected above 1996 criteria in samples collected from below the water table. (Water was measured at about 14.5 feet in May 2015 and soil samples were collected from 17.5 and 20 feet.) Field indication of contamination (petroleum odor) was observed as shallow as 9.5 feet. Given the proximity of these locations and some similar contaminants, the soil contamination at FHS-1 could be connected to soil contamination observed at GP-4.

Elevated concentrations of cPAHs and oil are present in SW-17-15 and SW-19-15, respectively, located within the plaza/access road. Specifically, cPAHs were detected at 1.15 mg/kg at 15 feet bgs, exceeding the 1996 criterion of 1 mg/kg. This sample from SW-17-15 was collected of fill, near the fill-native soil interface. Depth to groundwater in this location was observed at about 22.5 feet bgs during drilling. Elevated oil was detected at 7.5 feet bgs in SW-19-15. This sample was collected from fill. Depth to groundwater in this location was observed at about 21 feet bgs during drilling. The source(s) of these detections are not known but may be related to the former machine shop once located on the FHS East Parcel, or the former foundry that was located south of this area, across the railroad tracks (Figure 4).

### 9.3.2 Groundwater

Petroleum was detected in two groundwater samples (GP-1 and FHS-1, FHS West Parcel). The source of the groundwater impact is not known. However, soil contamination was identified in samples were collected from the near surface down to water table depth in FHS-1 and/or GP-4. Therefore, a case could be made that the contamination was the result of a local surface release. The detected groundwater concentrations are less than the 1996 criterion of 1,000 ug/L, however, the concentration in FHS-1 exceeds the 2013 criteria of 500 ug/L. If site



groundwater should migrate off site (outside of the area defined in the Restrictive Covenant), the FHS-1 concentration in groundwater could require remedial action. (The concentration in GP-1, which is technically offsite in the City of Tacoma ROW, is currently lower than the 2013 criteria.)

In FHS-1, dissolved arsenic was detected at 13 ug/L (exceeding its criterion of 5 ug/L). Acetone was also detected.

At the eastern end of the building, diesel- and oil-range petroleum was detected in groundwater from GP-20; detections are below 1996 criteria. Similar to FHS-1, elevated dissolved arsenic and acetone were detected.

#### **9.4 Freighthouse Square (FHS) Platform**

No explorations were completed within this parcel.

#### **9.5 Sound Transit Right-of-Way (ROW)**

Elevated oil-range hydrocarbons were detected in two near-surface samples (GP-7 and GP-18-15). No elevated oil was detected in deeper samples, with the exception of GP-7 at 5 feet (collected from fill). The oil contamination likely resulted from a surface release in the vicinity of these explorations.

Based on limited sampling, groundwater does not appear to be impacted beneath the Sound Transit ROW.

#### **9.6 City of Tacoma Right-of-Way (ROW)**

Based on limited sampling, neither soil nor groundwater appear to be impacted beneath the City of Tacoma ROW located south of Sound Transit ROW.

#### **9.7 Bish Parcel**

Based on limited sampling, neither soil nor groundwater appear to be impacted beneath the Bish parcel.

### **10.0 REMEDIAL COST ESTIMATE**

For WSDOT planning purposes, we have identified the following hazardous materials-related items and prepared associated costs to remediate the FHS property. For the purpose of this cost



estimate, the site has been divided into the following Pierce County tax parcels/group of parcels/portion of parcels (shown in Figure 2):

- 2075200011 (FHS Parking Lot)
- 2075220011 (FHS West Parcel), 2075240011 (FHS Center Parcel), and 2075240013 (FHS East Parcel)
- 2075220015 (FHS platform)
- 2075220016 (Sound Transit ROW)
- 2075220050 (Bish property)
- 2075220011 (FHS West Parcel/Acquisition Area)

### **10.1 Alternatives Analysis**

The remedial cost estimate is broken out by the individual tax parcel/group of parcels/portion of parcels. Estimates for each tax parcel/group of parcels/portion of parcels assume that remedial activities would be performed independently of activities on adjacent or nearby tax parcel/group of parcels/portion of parcels such that items like mobilization are individually assessed not shared between properties. Estimates also assume that remediation areas are clear and no costs for demolition and restoration of site features have been included. Excavation and off-site disposal has been assumed to address soil contamination since it is the most cost-effective if the site is clear.

It should be noted that if site features remained present and active, excavation would largely be impractical except in the FHS Parking Lot. An alternative approach in that event would be to implement in-situ chemical oxidant compound injection. Chemical oxidation provides rapid destruction of petroleum contaminants on contact. Since contact is required, implementation would need effective delivery and distribution which is difficult where contamination is shallow at many of the locations identified are. Injection pressures must be kept low. The density of injection points would have to be high, probably in the range of two feet on center. As a rule of thumb, 3 pounds of oxygen is required per one pound of hydrocarbon. Injection near utilities could be problematic since the oxidant compound is corrosive. Any proposed use of a oxidant compound would have to consider the layout of utilities in implementation.

### **10.2 Regulatory Requirements**

As requested by WSDOT, the cost estimate is based upon cleanup values for unrestricted land use as defined in the restrictive covenant that was part of the No Further Action (NFA) determination that was issued for the Site in 2003. The restrictive covenant states that the:



“Current MTCA Method A cleanup levels have changed significantly since remedial activities were conducted in 1993. However, WAC 173-340-702(12) (c) [2001 ed.] provides that,

‘A release cleaned up under the cleanup levels determined in (a) or (b) of this subsection shall not be subject to further cleanup action due solely to subsequent amendments to the provision in this chapter on cleanup levels.’

A NFA determination was issued for the Site in 2003. However, since the remedial actions were conducted in 1993, MTCA Method A cleanup levels prior to 2001 have been used to determine whether or not the remedial activities at the Site have been effective in protecting human health and the environment.”

The January 26, 1996, *Model Toxics Control Act Regulation and Statute: MTCA Cleanup Regulation Chapter 173-340 WAC, Model Toxics Control Act Chapter 70.105D RCW, Uniform Environmental Covenants Act Chapter 64.70 RCW* is the latest version of the regulation released prior to 2001 and therefore applicable for evaluating the extent of contamination at the site. Tables 1 and 2 of the 1996 regulation is provided in Appendix E.

Under the January 26, 1996, MTCA Regulation, cleanup values for diesel and oil in soil; cPAHs in soil; and gasoline, diesel, and oil in groundwater are 200 mg/kg, 1 mg/kg TEF-adjusted sum of cPAHs, and 1 milligram per liter of total petroleum hydrocarbon in groundwater. These values were applied to identify and estimate areas requiring remediation.

Parcels 2075220050 (Bish Parcel), 2075220016 (Sound Transit ROW), and City of Tacoma ROW (south of the tracks) are not within the defined boundaries of the Restrictive Covenant. Therefore, for these parcels/ROW, the 2013 MTCA criteria were considered in evaluating the need for remedial measures.

### 10.3 Proposed Remedial Actions

A summary of remedial activities assumed for the purpose of cost estimation by area and medium follows.

The analytical results for soil used to identify areas of contamination for this evaluation are presented in Tables 2 through 8 and 11.

The analytical results for groundwater used to identify areas of contamination for this evaluation are presented in Tables 9 and 10.

Cost estimates are provided in Tables 12 through 15. Estimated remedial excavations are shown in Figure 6.



## 10.4 Soil

For soil, contaminants of concern (COCs) are restricted to diesel, oil, and cPAHs. Acetone, a VOC and common laboratory contaminant, was also widely detected. However, there is not a MTCA Method A criteria for acetone, the detected concentrations are low, and its presence at the site is not consistent with historic site use. Therefore, acetone has not been considered in the evaluation of remedial alternatives. The following remedial activities are assumed based upon the apparent restrictive covenant criteria or 2013 version of MTCA, where applicable.

For each of the proposed soil remediation scenarios, the following assumptions apply:

- Backfill of the excavation following receipt of sampling results with clean soil
- One cubic yard of soil (measured in-place) is estimated to weigh 1.6 tons
- Analytical testing by rapid turnaround
- Coordination with disposal facilities/contractor
- Full-time observation during excavation
- No overexcavation and/or re-sampling of excavation extents
- Final report summarizing sampling, analysis, conclusions, and recommendations

### 10.4.1 2075200011 (Freighthouse Square [FHS] Parking Lot)

Under the restrictive covenant's 1996 MTCA criteria, there would be two excavations required on the FHS Parking Lot (Table 12):

- Targeted excavation at GP-10 to remove MTCA Method A unrestricted criteria exceedances of diesel, oil, and cPAHs in shallow soil (0 to 2 feet bgs):
  - Estimated 10- by 10- by 2-foot-deep excavation for disposal at Subtitle D facility.
  - Confirmation soil sampling at extents of the excavation for analytical testing purposes (assume five samples for restrictive covenant analyses).
- Targeted excavation at GP-11 to remove MTCA Method A unrestricted criteria exceedances of oil in shallow subsurface soil (10 to 15 feet bgs):
  - Estimated 20- by 20- by 15-foot-deep excavation with the lower 5 feet of soil directed for disposal at Subtitle D facility.
  - Confirmation soil sampling at extents of the excavation for analytical testing purposes (assume five samples for restrictive covenant analyses).



**10.4.2 2075220011 (Freighthouse Square [FHS] West Parcel [Non-Acquisition Area]), 2075240011 (Freighthouse Square [FHS] Center Parcel), and 2075240013 (Freighthouse Square [FHS] East Parcel)**

Using the restrictive covenant's 1996 values are applicable (Table 13):

- Preparation of management plans as required by the restrictive covenant to accomplish the work.
- Targeted excavation on-site in the vicinity of GP-13 and GP-15 to remove MTCA Method A unrestricted criteria exceedances of oil in shallow surface soil (0 to 3 feet bgs). Assumes off-site results are representative:
  - Estimated 300- by 20- by 3-foot-deep excavation with disposal at a Subtitle D facility.
  - Confirmation soil sampling at extents of the excavation for analytical testing purposes (assume 17 samples for restrictive covenant analyses).
- Targeted excavation on-site in the vicinity of GP-19 to remove MTCA Method A unrestricted criteria exceedances of oil in shallow surface soil (0 to 5 feet bgs). Assumes off-site results are representative:
  - Estimated 20- by 20- by 5-foot-deep excavation with disposal at a Subtitle D facility.
  - Confirmation soil sampling at extents of the excavation for analytical testing purposes (assume five samples for restrictive covenant analyses).
- Targeted excavation in the vicinity of GP-14 to remove MTCA Method A unrestricted criteria exceedances of cPAHs in shallow subsurface soil (5 to 10 feet bgs):
  - Estimated 20- by 20- by 10-foot-deep excavation with the lower 5 feet of soil directed for disposal at Subtitle D facility.
  - Confirmation soil sampling at extents of the excavation for analytical testing purposes (assume five samples for restrictive covenant analyses).
- Targeted excavation centered on SW-17-15 to remove MTCA Method A unrestricted criteria exceedances of cPAHs in subsurface soil (10 to 20 feet bgs):
  - Estimated 40- by 40- by 20-foot-deep excavation with the lower 10 feet of soil directed for disposal at Subtitle D facility.
  - Confirmation soil sampling at extents of the excavation for analytical testing purposes (assume five samples for restrictive covenant analyses).
- Targeted excavation centered on SW-19-15 to remove MTCA Method A unrestricted criteria exceedances of oil in shallow subsurface soil (5 to 10 feet bgs):



- Estimated 20- by 20- by 10-foot-deep excavation with the lower 5 feet of soil directed for disposal at Subtitle D facility.
- Confirmation soil sampling at extents of the excavation for analytical testing purposes (assume five samples for restrictive covenant analyses).

No actionable contamination was identified in soil based upon sampling results for work performed in 1993 on the eastern portion of the property (Engineering Geosciences, Inc., 1994). Therefore, no remedial actions have been identified beyond those identified by sampling performed for this Phase II ESA.

#### **10.4.3 2075220015 (Freighthouse Square [FHS] Platform)**

The restrictive covenant's 1996 values are applicable for this site:

- No sampling was performed on this property and no contamination identified.
- Contamination present at FHS-1, GP-4 and GP-14 is proximate to subject parcel and could be sourced on either 2075220011 (FHS West Parcel), 2075240011 (FHS Center Parcel) and 2075240013 (FHS East Parcel), or the subject parcel 2075220015 (FHS platform). Sampling would be required in order to confirm source area.
- Shallow contamination present at GP-18 is proximate to subject parcel and could be sourced on either 2075220016 (Sound Transit ROW) or the subject parcel 2075220015 (FHS platform). Sampling would be required in order to confirm source area.

#### **10.4.4 2075220016 (Sound Transit Right-of-Way [ROW])**

The Sound Transit ROW is not within the boundaries of the restrictive covenant. Therefore, remedial activities have been evaluated under the 2013 MTCA requirements (Table 14).

- Targeted excavation centered on GP-7 to remove MTCA Method A unrestricted criteria exceedances of cPAHs in soil (0 to 2 feet bgs):
  - Estimated 10- by 10- by 2-foot-deep excavation for disposal at Subtitle D facility.
  - Confirmation soil sampling at extents of the excavation for analytical testing purposes (assume five samples for cPAHs analyses only).
- Targeted excavation centered on GP-18 to remove MTCA Method A unrestricted criteria exceedances of cPAHs in soil (0 to 2 feet bgs):
  - Estimated 10- by 10- by 2-foot-deep excavation for disposal at Subtitle D facility.



- Confirmation soil sampling at extents of the excavation for analytical testing purposes (assume five samples for cPAHs analyses only).

#### **10.4.5 2075220050 (Bish Property)**

The Bish Property is not within the boundaries of the restrictive covenant. Therefore, remedial activities have been evaluated under the 2013 MTCA requirements.

- No contamination was identified in soil above 2013 MTCA criteria. No remediation is required.

#### **10.4.6 Acquisition Area (portion of 2075220011 [Freighthouse Square [FHS] West Parcel/Acquisition Area])**

Using the restrictive covenant's 1996 values are applicable (Table 15):

- Preparation of management plans as required by the restrictive covenant to accomplish the work.
- Targeted excavation centered on FHS-1 and GP-4 to remove MTCA Method A unrestricted criteria exceedances of diesel, oil and cPAHs in soil (0 to 20 feet bgs):
  - Estimated 100- by 20- by 20-foot-deep excavation for disposal at Subtitle D facility.
  - Confirmation soil sampling at extents of the excavation for analytical testing purposes (assume 11 samples for restrictive covenant analyses).

### **10.5 Groundwater**

For groundwater, COCs are restricted to arsenic, cadmium, chromium, lead, and mercury, which were detected in total metals analyses. Although diesel and oil are present in groundwater, detected concentrations are less than applicable 1996 MTCA criteria within the area subject to the Restrictive Covenant and less than applicable 2013 MTCA values for parcels 2075220050 (Bish parcel), 2075220016 (Sound Transit ROW), and City of Tacoma ROW.

With regard to the metals in groundwater, cadmium, chromium, lead, and mercury were present in total metals analysis but, not detected in the dissolved analyses. Given this, the elevated concentrations of these metals are likely associated with non-colloidal particulate in the samples. Non-colloidal particulates typically do not migrate with groundwater. The total versus dissolved results demonstrate the lack of mobility and are expected to be sufficient to demonstrate to Ecology that these four metals are not contaminants of concern. None of these four metals were detected at elevated levels in soil. No action is assumed.



Arsenic was detected above regulatory criteria in virtually every total metal analysis for groundwater site wide. Given its wide distribution, its elevated presence on site is likely attributable to the areawide contamination associated with the Tacoma Smelter Plume and not a specific site source. No elevated concentrations were found in surface soil. This information combined suggests that no remedial action is warranted. Also, despite its widespread presence in total metal analyses, arsenic would generally not be expected to be mobile under normal conditions. Under oxidizing conditions, arsenic is largely present as arsenate a generally stable form which is the dominant arsenic species under most environmental conditions. Supporting this, arsenic was only detected in the dissolved analysis of two of the ten groundwater samples where the total concentration exceeded criteria, in monitoring well FHS-1 and geoprobe GP-20. Both these locations are coincident with areas documented to have diesel and oil contamination in groundwater. Microbial activity resulting from the presence of petroleum would likely depress oxygen levels. This hypothesis is supported by measurements of the Oxygen Reduction Potential in FHS-1, which was highly negative (less than minus 700) at the time of sampling. In reducing environments, arsenic speciation reverts to its soluble form arsenite. Outside the hydrocarbon impacted area, arsenite would be expected to revert to arsenate under normal groundwater conditions. Given all this, mobile arsenic as arsenite appears to be confined to areas of petroleum contamination and does not warrant independent action. No remediation is proposed beyond natural attenuation given that petroleum levels do not exceed applicable criteria and arsenic levels are attributable to the REDOX conditions created by the presence of petroleum in groundwater.

## **10.6 Underground Storage Tanks (USTs)**

The Phase I ESA identified the potential for USTs to be present in the vicinity. However, no tanks were confirmed during the Phase II ESA. Therefore, no costs associated with managing USTs is included within this estimate.

## **11.0 RECOMMENDATIONS**

We offer the following recommendations, by parcel:

### **11.1.1 2075200011 (Freighthouse Square [FHS] Parking Lot)**

- Prepare management plans and coordinate with Ecology as required by the restrictive covenant.
- Include in the Contract Language a General Special Provision/Special Provisions indicating the possibility of encountering soil and groundwater contamination and develop requirements associated with handling/disposal/management and health and



safety. Require the contractor to develop submittals demonstrating an understanding of site conditions/regulatory requirements. Include this Phase II ESA as a reference document to the design documents.

- Include contingency funds in construction cost estimates to manage unexpected conditions that may be observed during construction.
- Given the long-term industrial and/or railroad use of the site and because of the restrictive covenant on this parcel, assume soil generated during construction will require offsite disposal at a permitted facility.

**11.1.2 2075220011 (Freighthouse Square [FHS] West Parcel), 2075240011 (Freighthouse Square [FHS] Center Parcel), and 2075240013 (Freighthouse Square [FHS] East Parcel)**

- Prepare management plans and coordinate with Ecology as required by the restrictive covenant.
- Include in the Contract Language a General Special Provision/Special Provisions indicating the possibility of encountering soil and groundwater contamination and develop requirements associated with handling/disposal/management and health and safety. Require the contractor to develop submittals demonstrating an understanding of site conditions/regulatory requirements. Include this Phase II ESA as a reference document to the design documents.
- Include contingency funds in construction cost estimates to manage unexpected conditions that may be observed during construction.
- Given the long-term industrial and/or railroad use of the site and because of the restrictive covenant on this parcel, assume soil generated during construction will require offsite disposal at a permitted facility.

**11.1.3 2075220015 (Freighthouse Square [FHS] Platform)**

While there is no known contamination on this parcel, given the long-term industrial/railroad use of this parcel and vicinity, we provide similar recommendations as adjacent parcels.

- Prepare management plans and coordinate with Ecology as required by the restrictive covenant.
- Include in the Contract Language a General Special Provision/Special Provisions indicating the possibility of encountering soil and groundwater contamination and develop requirements associated with handling/disposal/management and health and safety. Require the contractor to develop submittals demonstrating an understanding of site conditions/regulatory requirements. Include this Phase II ESA as a reference document to the design documents.



- Include contingency funds in construction cost estimates to manage unexpected conditions that may be observed during construction.
- Given the long-term industrial and/or railroad use of the site and because of the restrictive covenant on this parcel, assume soil generated during construction will require offsite disposal at a permitted facility.

#### **11.1.4 2075220016 (Sound Transit Right-of-Way [ROW])**

While there is no known contamination on this parcel, given the long-term industrial/railroad use of this parcel and vicinity, we provide similar recommendations as adjacent parcels.

- Include contingency funds in construction cost estimates to manage unexpected conditions that may be observed during construction.
- Include in the Contract Language a General Special Provision/Special Provisions indicating the possibility of encountering soil and groundwater contamination and develop requirements associated with handling/disposal/management and health and safety. Require the contractor to develop submittals demonstrating an understanding of site conditions/regulatory requirements. Include this Phase II ESA as a reference document to the design documents.
- Include contingency funds in construction cost estimates to manage unexpected conditions that may be observed during construction.
- Given the long-term industrial and/or railroad use of the site and because of the restrictive covenant on this parcel, assume soil generated during construction will require offsite disposal at a permitted facility.

#### **11.1.5 2075220050 (Bish Property)**

While there is no known contamination on this parcel, given the long-term industrial/railroad use of this parcel and vicinity, we provide similar recommendations as adjacent parcels.

- Include contingency funds in construction cost estimates to manage unexpected conditions that may be observed during construction.
- Include in the Contract Language a General Special Provision/Special Provisions indicating the possibility of encountering soil and groundwater contamination and develop requirements associated with handling/disposal/management and health and safety. Require the contractor to develop submittals demonstrating an understanding of site conditions/regulatory requirements. Include this Phase II ESA as a reference document to the design documents.



- Include contingency funds in construction cost estimates to manage unexpected conditions that may be observed during construction.
- Given the long-term industrial and/or railroad use of the site and because of the restrictive covenant on this parcel, assume soil generated during construction will require offsite disposal at a permitted facility.

#### **11.1.6 Acquisition Area (portion of 2075220011 [Freighthouse Square [FHS] West Parcel])**

- Prepare management plans and coordinate with Ecology as required by the restrictive covenant.
- Include in the Contract Language a General Special Provision/Special Provisions indicating the possibility of encountering soil and groundwater contamination and develop requirements associated with handling/disposal/management and health and safety. Require the contractor to develop submittals demonstrating an understanding of site conditions/regulatory requirements. Include this Phase II ESA as a reference document to the design documents.
- Include contingency funds in construction cost estimates to manage unexpected conditions that may be observed during construction.
- Given the long-term industrial and/or railroad use of the site and because of the restrictive covenant on this parcel, assume soil generated during construction will require offsite disposal at a permitted facility.

### **12.0 LIMITATIONS**

Within the limitations of scope, schedule, and budget, Shannon & Wilson, Inc. has prepared this report in a professional manner, using the level of skill and care normally exercised for similar projects under similar conditions by reputable and competent environmental consultants currently practicing in this area.


The scope of services was intended to address only those environmental concerns with significant potential to result in contamination of the Site. The sampling effort was considered limited in extent and served as a screening effort only. It was not intended to define the lateral or vertical extent of soil and/or groundwater contamination.

The data presented in this report are based on limited research and sampling at the site and should be considered representative at the time of our observations. Other areas of contamination that were not obvious during our site work could be present at the site. Shannon & Wilson, Inc. is not responsible for conditions or consequences arising from relevant facts that were concealed, withheld, or not fully disclosed at the time the report was prepared. We also note that the facts




This report was prepared for the exclusive use of Parsons Brinckerhoff, WSDOT, and their representatives, and in no way guarantees that any agency or its staff will reach the same conclusions as Shannon & Wilson, Inc. To help you and others in understanding the limitations of our report, Shannon & Wilson, Inc. has prepared Appendix F, "Important Information About Your Environmental Site Assessment/Evaluation Report."

SHANNON & WILSON, INC.



Agnes C. Tirao, P.E.  
Associate



Scott W. Gaulke, P.E., L.H.G  
Vice President

ZTR:MSR:ACT:SWG/msr



### 13.0 REFERENCES

- Creative Environmental Technologies, Inc., 1998a, Level 1 environmental site assessment report with sampling (level 2), Spring Air Northwest, 725 East 25<sup>th</sup> Street, Tacoma, Washington: Report prepared by Creative Environmental Technologies, Inc., Tacoma, Wash., for Carman Manufacturing Company, Tacoma, Wash., July 8.
- Creative Environmental Technologies, Inc., 1998b, Underground storage tank site assessment/site characterization, Spring Air Northwest, 725 East 25<sup>th</sup> Street, Tacoma, Washington: Report prepared by Creative Environmental Technologies, Inc., Tacoma, Wash., for Carman Manufacturing Company, Tacoma, Wash., August 24.
- Creative Environmental Technologies, Inc., 1998c, Level II environmental site assessment, Spring Air Northwest, 725 East 25<sup>th</sup> Street, Tacoma, Washington: Report prepared by Creative Environmental Technologies, Inc., Tacoma, Wash., for Carman Manufacturing Company, Tacoma, Wash., August 24.
- Engineering Geosciences, Inc., 1994, Site remediation report, Freighthouse Square, Tacoma, Washington: Report prepared by Engineering Geosciences, Inc., Kirkland, Wash., for K&M Commercial Development, Tacoma, Wash., project no. 0520296, January 19.
- Hong West & Associates, Inc., 1994, Environmental property assessment report, Tacoma Dome Park & Ride site, Tacoma, Washington: Report prepared by Hong West & Associates, Inc., for HNTB Corporation, project no. 94008, March 4.
- Hong West & Associates, Inc., 1996, Tacoma Dome Station, soil remediation report, Tacoma, Washington: Report prepared by Hong West & Associates, Inc., for Pierce Transit, Tacoma, Wash., project no. 98061, February 20.
- Hong West & Associates, Inc., 1997, Ground water monitoring report, October 31 – November 4, 1997, Tacoma Dome Station, Tacoma, Washington: Letter report prepared by Hong West & Associates, Inc., Lynnwood, Wash., for Pierce Transit, Tacoma, Wash., project no. 95061-810, December 2.
- Hong West & Associates, Inc., 1998, Ground water monitoring report, April 14-15, 1998, Tacoma Dome Station, Tacoma, Washington: Letter report prepared by Hong West & Associates, Inc., Lynnwood, Wash., for Pierce Transit, Tacoma, Wash., project no. 95061-810, May 22.
- Oocities, 2015, Freighthouse Square Tacoma's Public Market!! available: <http://www.oocities.org/southbeach/lagoon/2694/freighthouse.html>
- Parsons Brinckerhoff, 2015, Task 2 – Point Defiance Bypass FHS Tacoma Amtrak Station, preliminary engineering submittal: Project drawings prepared by Parsons Brinckerhoff for Washington State Department of Transportation, 102 sheets, February 20.



- Shannon & Wilson, Inc., 2015a, Draft geotechnical report, Amtrak Station relocation to Freighthouse Square, Tacoma, Washington: Report prepared by Shannon & Wilson, Inc., Seattle, Wash., for Parsons Brinckerhoff, Seattle, Wash., job no. 21-1-22032-001, June 19.
- Shannon & Wilson, Inc. 2015b, Phase I environmental site assessment, Freighthouse Square site, Tacoma, Washington: Report prepared by Shannon & Wilson, Inc., Seattle, Wash., for Parson Brinckerhoff, Seattle, Wash., job no. 21-1-22032-002, April 21.
- Shannon & Wilson, Inc., 2015c, Environmental sampling and analysis plan, Amtrak Station Relocation to Freighthouse Square project, Tacoma, Washington: Plan prepared by Shannon & Wilson, Inc., Seattle, Wash., for Parsons Brinckerhoff, Seattle, Wash., job no. 21-1-22032-002, April 28.
- Shannon & Wilson, Inc., 2015d, Geotechnical data report, Sound Transit, Tacoma Trestle track and signal project, Tacoma, Washington: Report prepared by Shannon & Wilson, Inc., Seattle, Wash., for David Evans and Associates, Tacoma, Wash., job no. 21-1-21892-305, August 21.
- Shannon & Wilson, Inc., 2015g, Draft revised follow-up environmental sampling and analysis plan, Amtrak Station relocation to Freighthouse Square project, Tacoma, Washington: Plan prepared by Shannon & Wilson, Inc., Seattle, Wash., for Parsons Brinckerhoff, Seattle, Wash., job no. 21-1-22032-002, August 15.
- Shannon & Wilson Team, 1999, Phase I environmental site assessment, Freighthouse Square property, proposed Tacoma Dome commuter rail station, Tacoma, Washington: Report prepared by the Shannon & Wilson Team, for Sound Transit, Seattle, Wash., project no. T-6012-11, February 25.
- U.S. Geological Survey (USGS), 1961, revised 1994, Tacoma south quadrangle, Washington 7.5-minute series (topographic): Denver, Colorado, scale 1:24,000.
- Washington State Department of Ecology (Ecology), 1996, Model toxics control act—cleanup: chapter 173-340 WAC: Olympia, Wash., Washington Dept. of Ecology, available: <https://fortress.wa.gov/ecy/publications/documents/173340.pdf>.
- Washington State Department of Ecology (Ecology), 2013, Model toxics control act regulation and statute: MTCA cleanup regulation, chapter 173-340 WAC; model toxics control act, chapter 70.105D RCW; uniform environmental covenants act, chapter 64.70 RCW (rev.): Olympia, Wash., Washington Dept. of Ecology, Publication no. 94.06, 324 p., available: <https://fortress.wa.gov/ecy/publications/summarypages/9406.html>.
- Washington State Department of Ecology (Ecology), 2015, Cleanup levels and risk calculation, website, available: <https://fortress.wa.gov/ecy/clarc/CLARCHome.aspx>.



**TABLE 1  
EXPLORATION SUMMARY**

SHANNON & WILSON, INC.

Probe	Parcel Number	Parcel "Name"	Sample Date	Exploration Depth (ft)	Depth to Water During Drilling (feet)	Sample Designation	Matrix	Sample Depth (feet)	Initial Analyses	Follow-up Analyses	Toxicity Characteristic Leachate Procedure Follow-Up
GP-1	2075220011	FHS West	5/7/2015 & 5/12/2015	10	9	GP-1:0.5	Soil	0.5			
						GP-1:5	Soil	5			
						GP-1:10	Soil	10	Gx, Dx, VOCs, SVOCs, Metals		
						GP-1:GW	Water	--	Gx, Dx, VOCs, SVOCs, Metals		
GP-2	2075220011	FHS West	5/12/2015	10	Not Observed	GP-2:0.5	Soil	0.5			
						GP-2:5	Soil	5			
						GP-2:10	Soil	10	Gx, Dx, VOCs, SVOCs, Metals		
GP-3	2075220011	FHS West	5/12/2015	10	Not Observed	GP-3:0.5	Soil	0.5			
						GP-3:5	Soil	5			
						GP-3:10	Soil	10	Gx, Dx, VOCs, SVOCs, Metals		
GP-4	2075220011	FHS West	5/8/2015	10	Not Observed	GP-4:1.2	Soil	1.2		Gx, Dx, VOCs, SVOCs, Metals, PCBs	
						GP-4:5	Soil	5		Gx, Dx, VOCs, SVOCs, Metals, PCBs	
						GP-4:10	Soil	10	Gx, Dx, VOCs, SVOCs, Metals	PCBs	
GP-5	2075220011	FHS West	5/8/2015	10	Not Observed	GP-5:1.2	Soil	1.2			
						GP-5:5	Soil	5			
						GP-5:10	Soil	10	Gx, Dx, VOCs, SVOCs, Metals		
GP-6	2075220011	FHS West	5/8/2015	10	Not Observed	GP-6:1.2	Soil	1.2			
						GP-6:5	Soil	5			
						GP-6:10	Soil	10	Gx, Dx, VOCs, SVOCs, Metals		
GP-7	2075220016	Sound Transit	5/7/2015 & 5/12/2015	16	16	GP-7:0.5	Soil	0.5		Gx, Dx, VOCs, SVOCs, Metals, PCBs	
						GP-7:5	Soil	5	Gx, Dx, VOCs, SVOCs, Metals	PCBs	
						GP-7:16	Soil	16	Gx, Dx, VOCs, SVOCs, Metals		
GP-8	2075220016	Sound Transit	5/7/2015 & 5/12/2015	18	16.5	GP-8:0.5	Soil	0.5			
						GP-8:5	Soil	5	Gx, Dx, VOCs, SVOCs, Metals		
						GP-8:16.5	Soil	16.5	Gx, Dx, VOCs, SVOCs, Metals		
GP-9	2075220016	Sound Transit	5/7/2015 & 5/12/2015	18	Not Observed	GP-9:0.5	Soil	0.5			
						GP-9:5	Soil	5	Gx, Dx, VOCs, SVOCs, Metals		
						GP-9:18	Soil	18	Gx, Dx, VOCs, SVOCs, Metals		
FHS-1	2075220011	FHS West	11/17/2014	31.5	17.5	FHS-1:1.5	Soil	1.5	Dx, PAH, Metals		
						FHS-1:17.5	Soil	17.5	Gx, Dx, VOCs, PAHs, Metals		
						FHS-1:20	Soil	20	Dx, PAH, Metals		
			5/7/2015			FHS-1:GW	Water	--	Gx, Dx, VOCs, SVOCs, Metals		
FHS-2	2075220011	FHS West	11/17/2014	31.5	17	FHS-2:1.5	Soil	1.5	Dx, PAH, Metals		
						FHS-2:20	Soil	20	Dx, PAH, Metals		
FHS-3	2075220016	Sound Transit	5/5/2015	50.5	13	FHS-3:0.5	Soil	0.5	Dx, PAH, Metals		
						FHS-3:13	Soil	13	Dx, PAH, Metals		
FHS-5	2075220016	Sound Transit	5/4/2015	50.5	27	FHS-5:30	Soil	30	Dx, PAH, Metals		
			5/8/2015			FHS-5:GW	Water	--	Gx, Dx, VOCs, SVOCs, Metals		



**TABLE 1  
EXPLORATION SUMMARY**

SHANNON & WILSON, INC.

Probe	Parcel Number	Parcel "Name"	Sample Date	Exploration Depth (ft)	Depth to Water During Drilling (feet)	Sample Designation	Matrix	Sample Depth (feet)	Initial Analyses	Follow-up Analyses	Toxicity Characteristic Leachate Procedure Follow-Up
GP-10	2075200011	FHS Parking Lot	8/19/2015	18	13	GP-10-15:0.5	Soil	0.5	Gx, Dx, VOCs, SVOCs, Metals	PCBs	
						GP-10-15:6	Soil	6	Dx, VOCs, SVOCs	PCBs	
						GP-10-15:13	Soil	13	Gx, Dx, VOCs, SVOCs, Metals		
						GP-10-15:GW	Water	--	Gx, Dx, VOCs, Metals		
GP-11	2075200011	FHS Parking Lot	8/19/2015	18	13	GP-11-15:0.5	Soil	0.5	Gx, Dx, VOCs, SVOCs, Metals		
						GP-11-15:6	Soil	6	Dx		
						GP-11-15:13.5	Soil	13.5	Gx, Dx, VOCs, SVOCs, Metals	PCBs	Cr
						GP-11-15:DUP	Soil	13.5	Gx, Dx, VOCs, SVOCs, Metals		
						GP-11-15:GW	Water	--	Gx, Dx, VOCs, Metals		
GP-12	2075220011	FHS West	8/19/2015	15	13	GP-12-15:1.5	Soil	1.5	Gx, Dx, VOCs, SVOCs, Metals	PCBs	
						GP-12-15:6.0	Soil	6	Gx, Dx	PCBs	
						GP-12-15:13	Soil	13	Gx, Dx, VOCs, SVOCs, Metals		
						GP-12-15:GW	Water	--	Gx, Dx, VOCs, Metals		
GP-13	2075240011	FHS Center	8/20/2015	21.5	Not Observed	GP-13-15:1	Soil	1	Gx, Dx, VOCs, SVOCs, Metals	PCBs	
						GP-13-15:6	Soil	6	Gx, Dx, VOCs, SVOCs, Metals	PCBs	
						GP-13-15:DUP	Soil	6	Gx, Dx, VOCs, SVOCs, Metals	PCBs	
						GP-13-15:15	Soil	15	Gx, Dx, VOCs, SVOCs, Metals		
						GP-13-15:20	Soil	20	Gx, Dx, VOCs, SVOCs, Metals		
GP-14	2075240011	FHS Center	8/19/2015	21.5	Not Observed	GP-14-15:1	Soil	1	Gx, Dx, VOCs, SVOCs, Metals		
						GP-14-15:6	Soil	6	Gx, Dx, VOCs, SVOCs, Metals		
						GP-14-15:15	Soil	15	Gx, Dx, VOCs, SVOCs, Metals		
						GP-14-15:20	Soil	20	Gx, Dx, VOCs, SVOCs, Metals	PCBs	
GP-15	2075240011	FHS Center	8/20/2015	26.5	25	GP-15-15:0.5	Soil	0.5	Gx, Dx, VOCs, SVOCs, Metals	PCBs	
			8/21/2015			GP-15-15:10	Soil	10	Gx, Dx, VOCs, SVOCs, Metals		
						GP-15-15:20	Soil	20	Gx, Dx, VOCs, SVOCs, Metals		
						GP-15-15:25	Soil	25	Gx, Dx, VOCs, SVOCs, Metals		
						GP-15-15:DUP	Soil	25	Gx, Dx, VOCs, SVOCs, Metals		
						GP-15-15:GW	Water	--	Gx, Dx, VOCs, Metals		
GP-16	2075240011	FHS Center	8/19/2015	41.5	38	GP-16-15:1	Soil	1	Gx, Dx, VOCs, SVOCs, Metals		
						GP-16-15:10	Soil	10	Gx, Dx, VOCs, SVOCs, Metals		
						GP-16-15:20	Soil	20	Gx, Dx, VOCs, SVOCs, Metals		
						GP-16-15:40	Soil	40	Gx, Dx, VOCs, SVOCs, Metals	PCBs	
						GP-16-15:GW	Water	--	Gx, Dx, VOCs, Metals		
GP-17	2075240013	FHS East	8/21/2015	19.5	15	GP-17-15:8	Soil	8	Gx, Dx, VOCs, SVOCs, Metals	PCBs	
						GP-17-15:17	Soil	17	Gx, Dx, VOCs, SVOCs, Metals		
						GP-17-15:GW	Water	--	Gx, Dx, VOCs, Metals		



**TABLE 1  
EXPLORATION SUMMARY**

SHANNON & WILSON, INC.

Probe	Parcel Number	Parcel "Name"	Sample Date	Exploration Depth (ft)	Depth to Water During Drilling (feet)	Sample Designation	Matrix	Sample Depth (feet)	Initial Analyses	Follow-up Analyses	Toxicity Characteristic Leachate Procedure Follow-Up
GP-18	2075220016	Sound Transit	8/17/2015	21.4	13.5	GP-18-15:0.5	Soil	0.5	Gx, Dx, VOCs, SVOCs, Metals	PCBs	Pb
						GP-18-15:5	Soil	5	Gx, Dx, VOCs, SVOCs, Metals	PCBs	Pb
			8/18/2015			GP-18-15:DUP	Soil	5	Gx, Dx, VOCs, SVOCs, Metals	PCBs	
						GP-18-15:10	Soil	10	Gx, Dx, VOCs, SVOCs, Metals	PCBs	
GP-19	2075240013	FHS East	8/21/2015	19.5	10.5	GP-19-15:0.5	Soil	0.5	Gx, Dx, VOCs, SVOCs, Metals	PCBs	
						GP-19-15:8	Soil	8	Gx, Dx, VOCs, SVOCs, Metals	PCBs	
						GP-19-15:17	Soil	17	Gx, Dx, VOCs, SVOCs, Metals		
GP-20	2075240013	FHS East	8/21/2015	26.5	5	GP-20-15:0.5	Soil	0.5	Gx, Dx, VOCs, SVOCs, Metals	PCBs	
						GP-20-15:8	Soil	8	Gx, Dx, VOCs, SVOCs, Metals	PCBs	
						GP-20-15:17	Soil	17	Gx, Dx, VOCs, SVOCs, Metals		
						GP-20-15:DUP	Soil	17	Gx, Dx, VOCs, SVOCs, Metals		
						GP-20-15:25	Soil	25	Gx, Dx, VOCs, SVOCs, Metals	PCBs	
						GP-20-15:GW	Water	--	Gx, Dx, VOCs, Metals		
GP-21	--	City of Tacoma	8/17/2015	16	Not Observed	GP-21-15:0.5	Soil	0.5	Gx, Dx, VOCs, SVOCs, Metals	PCBs	
						GP-21-15:5	Soil	5			
						GP-21-15:10	Soil	10			
						GP-21-15:15	Soil	15	Gx, Dx, VOCs, SVOCs, Metals		
GP-22	2075220050	Bish	8/19/2015	30.3	25	GP-22-15:0.5	Soil	0.5	Gx, Dx, VOCs, SVOCs, Metals	PCBs	
						GP-22-15:10	Soil	10			
						GP-22-15:20	Soil	20			
						GP-22-15:30	Soil	30	Gx, Dx, VOCs, SVOCs, Metals		
						GP-22-15:GW	Water	--	Gx, Dx, VOCs, Metals		
GP-23	2075220050	Bish	8/19/2015	11.5	Not Observed	GP-23-15:0.5	Soil	0.5	Gx, Dx, VOCs, SVOCs, Metals	PCBs	Pb
						GP-23-15:5	Soil	5			
						GP-23-15:10	Soil	10	Gx, Dx, VOCs, SVOCs, Metals		

Notes:

-- = not applicable

Cr = chromium

Dx = analysis for diesel- and oil-range hydrocarbons by method Northwest Total Petroleum Hydrocarbon-Diesel

FHS = Freighthouse Square

GP = geoprobe

Gx = analysis for gasoline-range hydrocarbons by method Northwest Total Petroleum Hydrocarbon-Gasoline

Metals = analysis for metals by U.S. Environmental Protection Agency methods 6000/7000/200 series

PAHs = analysis for polycyclic aromatic hydrocarbons by the U.S. Environmental Protection Agency method 8270D Selective Ion Monitoring

Pb = lead

PCBs = analysis for polychlorinated biphenyls by U.S. Environmental Protection Agency method 8082A

SVOCs = analysis for semi-volatile organic compounds by U.S. Environmental Protection Agency method 8270D Selective Ion Monitoring

TCLP = analysis for Toxicity Characteristic Leaching Procedure compounds by U.S. Environmental Protection Agency method 1311/ 6010C

VOCs = analysis for volatile organic compounds by U.S. Environmental Protection Agency method 8260B



TABLE 2  
SUMMARY OF SOIL ANALYTICAL RESULTS  
PARCEL #2075200011 (FHS PARKING LOT)

Parameter	Method	Model Toxics Control Act Method A Soil Cleanup Levels (1996), milligrams per kilogram		Model Toxics Control Act Method B Soil Cleanup Levels (2015), milligrams per kilogram		GP-10 8/19/2015			GP-11 8/19/2015				
		Unrestricted	Industrial	Non-Cancer	Cancer	0.5 foot	6 feet	13 feet	0.5 foot	6 feet	13.5 feet	(DUP) 13.5 feet	
Petroleum Hydrocarbons													
Gasoline-Range	NWTPH-Gx	100	100	NE	NE	< 7.9	--	< 4.6	< 4.9	--	< 5.3	< 4.4	
Diesel-Range	NWTPH-Dx	200	200	NE	NE	370	< 33	< 29	< 28	< 30	< 32	< 28	
Oil-Range		200	200	NE	NE	870	< 65	< 58	< 55	< 59	350	< 56	
Metals													
Arsenic	EPA 6010C/7471B	20	200	24	0.67	< 13	--	< 12	< 11	--	< 13	< 11	
Barium		NE	NE	16,000	NE	1100	--	60	75	--	150	55	
Cadmium		2	10	80	NE	< 0.64	--	< 0.58	< 0.55	--	< 0.64	< 0.56	
Chromium <sup>A</sup>		100	500	120,000	NE	18 (J)	--	46 (J)	41 (J)	--	150 (J)	26	
Chromium <sup>A,B</sup> - TCLP	EPA 1311/ 6010C	--	--	--	--	--	--	--	--	--	0.020	--	
Lead	EPA 6010C/ 7471B	250	1,000	NE	NE	8.0	--	< 5.8	28	--	< 6.4	< 5.6	
Mercury	EPA 6010C/7471B	1	1	NE	NE	< 0.32	--	< 0.29	< 0.28	--	< 0.32	< 0.28	
Selenium		NE	NE	400	NE	< 13	--	< 12	< 11	--	< 13	< 11	
Silver		NE	NE	400	NE	< 1.3	--	< 1.2	< 1.1	--	< 1.3	< 1.1	
Detected VOCs													
Acetone	EPA 8260C	NE	NE	72,000	NE	< 0.015	--	< 0.0062	< 0.0095	0.0078	0.021	< 0.0076	
Carbon Disulfide		NE	NE	8,000	NE	0.0045	--	0.0025	< 0.00095	< 0.00068	0.0013	0.00096	
2-Butanone		NE	NE	48,000	NE	< 0.0077	--	< 0.0031	< 0.0048	< 0.0034	< 0.0047	< 0.0038	
All other VOCs		NA	NA	NA	NA	< RL	--	< RL	< RL	< RL	< RL	< RL	
Detected SVOCs and/or PAHs													
Naphthalene	EPA 8270D SIM	NE	NE	1,600	NE	1.2	< 0.0087	< 0.0077	< 0.0074	--	< 0.0085	< 0.0075	
2-Methylnaphthalene				320	NE	0.52	< 0.0087	< 0.0077	< 0.0074	--	< 0.0085	< 0.0075	
1-Methylnaphthalene				5,600	34.48	0.40	< 0.0087	< 0.0077	< 0.0074	--	< 0.0085	< 0.0075	
Acenaphthylene				NE	NE	NE	NE	0.99	< 0.0087	< 0.0077	< 0.0074	--	< 0.0085
Acenaphthene	EPA 8270D	NE	NE	4,800	NE	0.12	< 0.0087	< 0.0077	< 0.0074	--	< 0.0085	< 0.0075	
Dibenzofuran	EPA 8270D SIM	NE	NE	80	NE	< 0.43	< 0.044	< 0.038	< 0.037	--	< 0.043	< 0.037	
Fluorene		NE	NE	3,200	NE	0.72	< 0.0087	< 0.0077	< 0.0074	--	< 0.0085	< 0.0075	
Phenanthrene		NE	NE	NE	NE	9.2	< 0.0087	< 0.0077	0.0085	--	< 0.0085	< 0.0075	
Anthracene		NE	NE	24,000	NE	2.4	< 0.0087	< 0.0077	< 0.0074	--	< 0.0085	< 0.0075	
Fluoranthene		NE	NE	3,200	NE	21	< 0.0087	< 0.0077	0.026	--	< 0.0085	< 0.0075	
Pyrene		NE	NE	2,400	NE	24	0.0098	< 0.0077	0.029	--	0.011	< 0.0075	
Benzo(a)anthracene		NE	NE	NE	1.37	11	< 0.0087	< 0.0077	0.020	--	< 0.0085	< 0.0075	
Chrysene		NE	NE	NE	136.99	11	< 0.0087	< 0.0077	0.020	--	< 0.0085	< 0.0075	
bis(2-Ethylhexyl)phthalate		EPA 8270D	NE	NE	1,600	71.43	< 0.43	< 0.044	< 0.038	< 0.037	--	< 0.043	< 0.037
Benzo(b)fluoranthene		EPA 8270D SIM	NE	NE	NE	1.37	12	< 0.0087	< 0.0077	0.019	--	< 0.0085	< 0.0075
Benzo(j,k)fluoranthene	NE		NE	NE	13.7	4.3	< 0.0087	< 0.0077	< 0.0074	--	< 0.0085	< 0.0075	
Benzo(a)pyrene	NE		NE	NE	0.14	11	< 0.0087	< 0.0077	0.021	--	< 0.0085	< 0.0075	
Indeno(1,2,3-cd)pyrene	NE		NE	NE	1.37	6.0	< 0.0087	< 0.0077	0.011	--	< 0.0085	< 0.0075	
Dibenz(a,h)anthracene	NE		NE	NE	0.14	1.7	< 0.0087	< 0.0077	< 0.0074	--	< 0.0085	< 0.0075	
Benzo(g,h,i)perylene	NE		NE	NE	NE	6.6	< 0.0087	< 0.0077	0.010	--	< 0.0085	< 0.0075	
All other SVOCs/PAHs	NA		NA	NA	NA	NE	NE	< RL	< RL	--	< RL	< RL	
TEF-adjusted cPAHs		1	20	NA	NA	15	< RL	< RL	0.028	--	< RL	< RL	
PCBs													
All PCBs	EPA 8082A	1	10	1.6 to 5.6	0.50 to 14.29	< 0.064	< 0.050	--	--	--	< 0.064	--	

Notes:

<sup>A</sup> Screening criteria are for chromium (III).

<sup>B</sup> Dangerous Waste criteria for chromium is 1 milligram per liter

-- = not analyzed

< = parameter not detected above the method detection limit shown

bold indicates parameter detected above method detection limits.

Shaded cell indicates parameter detected above one or more screening criterion.

cPAHs = carcinogenic polynuclear aromatic hydrocarbons

DUP = duplicate sample

EPA = US Environmental Protection Agency

J = estimated value following data quality review

NA = not applicable

NE = no criterion established

NWTPH-Dx = analysis for diesel- and oil-range hydrocarbons by method Northwest Total Petroleum Hydrocarbon-Diesel

NWTPH-Gx = analysis for gasoline-range hydrocarbons by method Northwest Total Petroleum Hydrocarbon-Gasoline

PAHs = polynuclear aromatic hydrocarbons

PCBs = polychlorinated biphenyls

RL = parameters not detected above their respective method detection limits

SIM = Selective Ion Monitoring

TCLP = analysis for Toxicity Characteristic Leaching Procedure compounds by U.S. Environmental Protection Agency method 1311/ 6010C

TEF = toxicity equivalence factor

VOCs = volatile organic compounds



TABLE 3  
SUMMARY OF SOIL ANALYTICAL RESULTS  
PARCEL #2075220011 (FHS WEST PARCEL)

Parameter	Method	Model Toxics Control Act Method A Soil Cleanup Levels (1996), milligrams per kilogram		Model Toxics Control Act Method B Soil Cleanup Levels (2015), milligrams per kilogram		GP-1 5/7/2015 & 5/12/2015			GP-2 5/12/2015			GP-3 5/12/2015			GP-4 5/8/2015			GP-5 5/8/2015			GP-6 5/8/2015			GP-12 8/19/2015			FHS-1 11/17/2014			FHS-2 11/17/2014	
		Unrestricted	Industrial	Non-Cancer	Cancer	0.5 foot	5 feet	10 feet	0.5 foot	5 feet	10 feet	0.5 foot	5 feet	10 feet	1.2 feet	5 feet	10 feet	1.2 feet	5 feet	10 feet	1.2 feet	5 feet	10 feet	1.5 feet	6.0 feet	13 feet	1.5 feet	17.5 feet	20 feet	1.5 feet	20 feet
Petroleum Hydrocarbons																															
Gasoline-Range	NWTPH-Gx	100	100	NE	NE	--	--	< 5.1	--	--	< 6.7	--	--	< 5.4	< 5.7	< 5.7	< 4.2	--	--	< 7.0	--	--	< 8.2	< 6.6	--	< 6.1	--	< 4.4	--	--	--
Diesel-Range	NWTPH-Dx	200	200	NE	NE	--	--	< 28	--	--	< 29	--	--	< 27	< 61	< 100	< 27	--	--	< 26	--	--	< 34	< 27	29	< 32	< 26	580	590	< 27	< 31
Oil-Range		200	200	NE	NE	--	--	< 55	--	--	< 58	--	--	< 54	460	690	89	--	--	< 52	--	--	< 69	200	88	< 63	< 52	260	260	< 53	< 61
Metals																															
Arsenic	EPA 6010C/7471B	20	200	24	0.67	--	--	< 11	--	--	< 12	--	--	< 11	< 11	< 11	< 11	--	--	< 10	--	--	< 14	< 11	--	< 13	< 10	< 11	< 12	< 11	< 12
Barium		NE	NE	16,000	NE	--	--	33	--	--	54	--	--	48	54	100	59	--	--	30	--	--	110	72	--	71	55	53	37	56	43
Cadmium		2	10	80	NE	--	--	< 0.55	--	--	< 0.58	--	--	< 0.54	< 0.67	< 0.67	< 0.54	--	--	< 0.52	--	--	< 0.69	< 0.54	--	< 0.63	< 0.52	< 0.57	< 0.60	< 0.53	< 0.61
Chromium <sup>A</sup>		100	500	120,000	NE	--	--	23	--	--	29	--	--	25	21	21	29	--	--	16	--	--	31	22 (J)	--	25 (J)	25	26	28	27	24
Copper		NE	NE	3,200	NE	--	--	--	--	--	--	--	--	--	--	--	--	--	--	--	--	--	--	--	--	--	55	--	--	--	--
Lead	EPA 6010C/ 7471B	250	1,000	NE	NE	--	--	12	--	--	< 5.8	--	--	< 5.4	15	85	26	--	--	< 5.2	--	--	< 6.9	15	--	< 6.3	< 5.2	23	6.2	< 5.3	6.3
Mercury	EPA 6010C/7471B	1	1	NE	NE	--	--	< 0.28	--	--	< 0.29	--	--	< 0.27	< 0.27	< 0.27	< 0.27	--	--	< 0.26	--	--	< 0.34	< 0.27	--	< 0.32	< 0.26	< 0.29	< 0.30	< 0.27	< 0.30
Nickel		NE	NE	880	NE	--	--	--	--	--	--	--	--	--	--	--	--	--	--	--	--	--	--	--	--	12	--	--	--	--	--
Selenium		NE	NE	400	NE	--	--	< 11	--	--	< 12	--	--	< 11	< 11	< 11	< 11	--	--	< 10	--	--	< 14	< 11	--	< 13	< 10	< 11	< 12	< 11	< 12
Silver		NE	NE	400	NE	--	--	< 1.1	--	--	< 1.2	--	--	< 1.1	< 1.1	< 1.1	< 1.1	--	--	< 1.0	--	--	< 1.4	< 1.1	--	< 1.3	< 1.0	< 1.1	< 1.2	< 1.1	< 1.2
Zinc		NE	NE	24,000	NE	--	--	--	--	--	--	--	--	--	--	--	--	--	--	--	--	--	--	--	--	--	46	--	--	--	--
Detected VOCs																															
Acetone	EPA 8260C	NE	NE	72,000	NE	--	--	< 0.0087	--	--	< 0.0095	--	--	< 0.011	< 0.0062	< 0.0066	0.030	--	--	0.015	--	--	< 0.0071	< 0.0068	--	< 0.011	--	< 0.0047	--	--	--
Carbon Disulfide		NE	NE	8,000	NE	--	--	< 0.0011	--	--	< 0.0012	--	--	< 0.0013	< 0.00077	< 0.00083	< 0.0010	--	--	0.0012	--	--	< 0.00088	< 0.00068	--	0.0013	--	< 0.00050	--	--	--
2-Butanone		NE	NE	48,000	NE	--	--	< 0.0054	--	--	< 0.0060	--	--	< 0.0066	< 0.0039	< 0.0041	< 0.0051	--	--	< 0.0045	--	--	< 0.0044	< 0.0034	--	< 0.0056	--	0.0029	--	--	--
All other VOCs		NA	NA	NA	NA	--	--	< RL	--	--	< RL	--	--	< RL	< RL	< RL	< RL	--	--	< RL	--	--	< RL	< RL	--	< RL	--	< RL	--	--	--
Detected SVOCs and/or PAHs																															
Naphthalene	EPA 8270D SIM	NE	NE	1,600	NE	--	--	< 0.0073	--	--	< 0.0077	--	--	< 0.0072	0.067	0.099	0.022	--	--	< 0.0069	--	--	< 0.0091	0.014	--	< 0.0084	< 0.0070	0.032	0.043	< 0.0071	0.010
2-Methylnaphthalene				320	NE	--	--	< 0.0073	--	--	< 0.0077	--	--	< 0.0072	< 0.036	0.073	0.026	--	--	< 0.0069	--	--	< 0.0091	< 0.014	--	< 0.0084	< 0.0070	0.060	0.075	< 0.0071	< 0.0081
1-Methylnaphthalene				5,600	34.48	--	--	< 0.0073	--	--	< 0.0077	--	--	< 0.0072	< 0.036	0.061	0.018	--	--	< 0.0069	--	--	< 0.0091	< 0.014	--	< 0.0084	< 0.0070	0.29	0.60	< 0.0071	< 0.0081
Acenaphthylene		NE	NE	NE	NE	--	--	< 0.0073	--	--	< 0.0077	--	--	< 0.0072	< 0.036	0.12	< 0.0072	--	--	< 0.0069	--	--	< 0.0091	0.014	--	< 0.0084	< 0.0070	0.017	0.046	< 0.0071	< 0.0081
Acenaphthene		NE	NE	4,800	NE	--	--	< 0.0073	--	--	< 0.0077	--	--	< 0.0072	0.056	< 0.036	< 0.0072	--	--	< 0.0069	--	--	< 0.0091	< 0.014	--	< 0.0084	< 0.0070	0.031	0.093	< 0.0071	< 0.0081
Dibenzofuran	EPA 8270D	NE	NE	80	NE	--	--	< 0.037	--	--	< 0.039	--	--	< 0.036	< 0.18	< 0.18	< 0.036	--	--	< 0.035	--	--	< 0.046	< 0.36	--	< 0.042	--	--	--	--	
Fluorene	EPA 8270D SIM	NE	NE	3,200	NE	--	--	< 0.0073	--	--	< 0.0077	--	--	< 0.0072	0.057	0.072	< 0.0072	--	--	< 0.0069	--	--	< 0.0091	< 0.014	--	< 0.0084	< 0.0070	0.085	0.29	< 0.0071	< 0.0081
Phenanthrene		NE	NE	NE	NE	--	--	< 0.0073	--	--	< 0.0077	--	--	< 0.0072	0.60	0.62	0.057	--	--	< 0.0069	--	--	< 0.0091	0.041	--	< 0.0084	< 0.0070	0.09	0.15	< 0.0071	0.011
Anthracene		NE	NE	24,000	NE	--	--	< 0.0073	--	--	< 0.0077	--	--	< 0.0072	0.16	0.14	0.018	--	--	< 0.0069	--	--	< 0.0091	0.026	--	< 0.0084	< 0.0070	0.019	0.034	< 0.0071	< 0.0081
Fluoranthene		NE	NE	3,200	NE	--	--	< 0.0073	--	--	< 0.0077	--	--	< 0.0072	0.68	0.37	0.10	--	--	< 0.0069	--	--	< 0.0091	0.039	--	< 0.0084	< 0.0070	0.049	0.018	< 0.0071	0.013
Pyrene		NE	NE	2,400	NE	--	--	< 0.0073	--	--	< 0.0077	--	--	< 0.0072	1.3	0.46	0.097	--	--	< 0.0069	--	--	< 0.0091	0.041	--	< 0.0084	< 0.0070	0.044	0.019	< 0.0071	0.012
Benzo(a)anthracene		NE	NE	NE	1.37	--	--	< 0.0073	--	--	< 0.0077	--	--	< 0.0072	0.57	0.20	0.059	--	--	< 0.0069	--	--	< 0.0091	0.024	--	< 0.0084	< 0.0070	0.026	< 0.016	< 0.0071	< 0.0081
Chrysene		NE	NE	NE	136.99	--	--	< 0.0073	--	--	< 0.0077	--	--	< 0.0072	0.59	0.20	0.069	--	--	< 0.0069	--	--	< 0.0091	0.027	--	< 0.0084	< 0.0070	0.035	< 0.016	< 0.0071	0.012
bis(2-Ethylhexyl)phthalate	EPA 8270D	NE	NE	1,600	71.43	--	--	< 0.037	--	--	< 0.039	--	--	< 0.036	5.0	< 0.18	< 0.036	--	--	< 0.035	--	--	< 0.046	< 0.36	--	< 0.042	--	--	--	--	--
Benzo(b)fluoranthene	EPA 8270D SIM	NE	NE	NE	1.37	--	--	< 0.0073	--	--	< 0.0077	--	--	< 0.0072	0.71	0.21	0.090	--	--	< 0.0069	--	--	< 0.0091	0.023	--	< 0.0084	< 0.0070	0.028	< 0.016	< 0.0071	0.0092
Benzo(j,k)fluoranthene		NE	NE	NE	13.7	--	--	< 0.0073	--	--	< 0.0077	--	--	< 0.0072	0.20	0.059	0.038	--	--	< 0.0069	--	--	< 0.0091	< 0.014	--	< 0.0084	< 0.0070	0.019	< 0.016	< 0.0071	< 0.0081
Benzo(a)pyrene		1	20	NE	0.14	--	--	< 0.0073	--	--	< 0.0077	--	--	< 0.0072	0.55	0.16	0.066	--	--	< 0.0069	--	--	< 0.0091	0.021	--	< 0.0084	< 0.0070	0.026	< 0.016	< 0.0071	< 0.0081
Indeno(1,2,3-cd)pyrene		NE	NE	NE	1.37	--	--	< 0.0073	--	--	< 0.0077	--	--	< 0.0072	0.25	0.086	0.039	--	--	< 0.0069	--	--	< 0.0091	0.022	--	< 0.0084	< 0.0070	0.015	< 0.016	< 0.0071	< 0.0081
Dibenz(a,h)anthracene		NE	NE	NE	0.14	--	--	< 0.0073	--	--	< 0.0077	--	--	< 0.0072	0.097	< 0.036	0.0096	--	--	< 0.0069	--	--	< 0.0091	< 0.014	--	< 0.0084	< 0.0070	< 0.0076	< 0.016	< 0.0071	< 0.0081
Benzo(g,h,i)perylene		NE	NE	NE	NE	--	--	< 0.0073	--	--	< 0.0077	--	--	< 0.0072	0.32	0.11	0.050	--	--	< 0.0069	--	--	< 0.0091	0.028	--	< 0.0084	< 0.0070	0.018	< 0.016	< 0.0071	< 0.0081
All other SVOCs/PAHs		NA	NA	NA	NA	--	--	< RL	--	--	< RL	--	--	< RL	< RL	< RL	< RL	--	--	< RL	--	--	< RL	< RL	--	<					



TABLE 4  
SUMMARY OF SOIL ANALYTICAL RESULTS  
PARCEL #2075240011 (FHS CENTER PARCEL)

Parameter	Method	Model Toxics Control Act Method A Soil Cleanup Levels (1996), milligrams per kilogram		Model Toxics Control Act Method B Soil Cleanup Levels, (2015) milograms per kilogram		GP-13 8/20/2015					GP-14 8/19/2015				GP-15 8/20/2015 & 8/21/2015					GP-16 8/19/2015			
		Unrestricted	Industrial	Non-Cancer	Cancer	1 foot	6 feet	(DUP) 6 feet	15 feet	20 feet	1 foot	6 feet	15 feet	20 feet	0.5 foot	10 feet	20 feet	25 feet	(DUP) 25 feet	1 foot	10 feet	20 feet	40 feet
Petroleum Hydrocarbons																							
Gasoline-Range	NWTPH-Gx	100	100	NE	NE	< 5.7	< 5.2	< 4.2	< 4.0	< 8.0	< 5.4	< 6.5	< 5.1	< 5.3	< 5.4	< 4.6	< 4.7	< 6.0	< 5.2	< 5.1	< 5.4	< 6.1	< 6.6
Diesel-Range	NWTPH-Dx	200	200	NE	NE	< 130	< 27	< 27	< 26	< 33	< 27	< 28	< 26	< 26	< 26	< 28	< 28	< 30	< 31	< 26	< 28	< 28	< 30
Oil-Range		200	200	NE	NE	1600	150	< 54	< 53	< 65	< 53	< 57	< 52	66	380	< 56	< 57	< 60	< 61	< 53	< 56	< 55	85
Metals																							
Arsenic	EPA 6010C/7471B	20	200	24	0.67	< 11	< 11	< 11	< 11	< 13	< 11	< 11	< 10	< 10	< 10	< 11	< 11	< 12	< 12	< 11	< 11	< 11	< 12
Barium		NE	NE	16,000	NE	130	43	60	40	100	58	63	22	17	43	65	55	48	58	37	51	49	53
Cadmium		2	2	80	NE	< 0.54	< 0.55	< 0.54	< 0.53	< 0.65	< 0.53	< 0.57	< 0.52	< 0.52	< 0.52	< 0.56	< 0.57	< 0.60	< 0.61	< 0.53	< 0.56	< 0.55	< 0.60
Chromium <sup>A</sup>		100	500	120,000	NE	40	28	33	25	19	27	28	15	10	9.8	43	43	36	41	17	31	27	25
Copper	EPA 6010C/ 7471B	NE	NE	3,200	NE	--	--	--	18	--	--	--	--	--	--	--	--	--	--	--	--	--	--
Lead		250	1,000	NE	NE	6.8	< 5.5	< 5.4	< 5.3	< 6.5	5.8	32	< 5.2	< 5.2	< 5.2	< 5.6	< 5.7	< 6.0	< 6.1	< 5.3	< 5.6	< 5.5	< 6.0
Mercury		1	1	NE	NE	< 0.27	< 0.27	< 0.27	< 0.26	< 0.33	< 0.27	< 0.28	< 0.26	< 0.26	< 0.26	< 0.28	< 0.28	< 0.30	< 0.31	< 0.26	< 0.28	< 0.28	< 0.30
Nickel		NE	NE	880	NE	--	--	--	20	--	--	--	--	--	--	--	--	--	--	--	--	--	--
Selenium	EPA 6010C/7471B	NE	NE	400	NE	< 11	< 11	< 11	< 11	< 13	< 11	< 11	< 10	< 10	< 10	< 11	< 11	< 12	< 12	< 11	< 11	< 11	< 12
Silver		NE	NE	400	NE	< 1.1	< 1.1	< 1.1	< 1.1	< 1.3	< 1.1	< 1.1	< 1.0	< 1.0	3.3	< 1.1	< 1.1	< 1.2	< 1.2	< 1.1	< 1.1	< 1.1	< 1.2
Zinc	NE	NE	24,000	NE	--	--	--	28	--	--	--	--	--	--	--	--	--	--	--	--	--	--	--
Detected VOCs																							
Acetone	EPA 8260C	NE	NE	72,000	NE	< 0.0047	< 0.0044	< 0.0040	< 0.0039	< 0.010	< 0.0047	0.021	< 0.0070	< 0.0062	< 0.0035	< 0.0040	< 0.0037	< 0.0052	< 0.0032	< 0.0062	< 0.0044	< 0.0064	< 0.0060
Carbon Disulfide		NE	NE	8,000	NE	< 0.00094	< 0.00088	< 0.00079	< 0.00078	< 0.0020	< 0.00093	< 0.0012	< 0.0014	< 0.0012	< 0.00071	< 0.00079	< 0.00074	< 0.0010	< 0.00065	< 0.0012	< 0.00087	< 0.0013	< 0.0012
2-Butanone		NE	NE	48,000	NE	< 0.0047	< 0.0044	< 0.0040	< 0.0039	< 0.010	< 0.0047	< 0.0062	< 0.0070	< 0.0062	< 0.0035	< 0.0040	< 0.0037	< 0.0052	< 0.0032	< 0.0062	< 0.0044	< 0.0064	< 0.0060
All other VOCs		NA	NA	NA	NA	< RL	< RL	< RL	< RL	< RL	< RL	< RL	< RL	< RL	< RL	< RL	< RL	< RL	< RL	< RL	< RL	< RL	< RL
Detected SVOCs and/or PAHs																							
Naphthalene	EPA 8270D SIM	NE	NE	1,600	NE	< 0.036	< 0.0073	< 0.0072	< 0.0070	< 0.0087	< 0.036	0.098	< 0.0070	< 0.0069	< 0.0070	< 0.0074	< 0.0075	< 0.0081	< 0.0081	< 0.0070	< 0.0075	< 0.0074	< 0.0080
2-Methylnaphthalene				320	NE	< 0.036	< 0.0073	< 0.0072	< 0.0070	< 0.0087	< 0.036	0.071	< 0.0070	< 0.0069	< 0.0070	< 0.0074	< 0.0075	< 0.0081	< 0.0081	< 0.0070	< 0.0075	< 0.0074	< 0.0080
1-Methylnaphthalene				5,600	34.48	< 0.036	< 0.0073	< 0.0072	< 0.0070	< 0.0087	< 0.036	0.045	< 0.0070	< 0.0069	< 0.0070	< 0.0074	< 0.0075	< 0.0081	< 0.0081	< 0.0070	< 0.0075	< 0.0074	< 0.0080
Acenaphthylene		NE	NE	NE	NE	< 0.036	< 0.0073	< 0.0072	< 0.0070	< 0.0087	< 0.036	0.055	< 0.0070	< 0.0069	< 0.0070	< 0.0074	< 0.0075	< 0.0081	< 0.0081	< 0.0070	< 0.0075	< 0.0074	< 0.0080
Acenaphthene	EPA 8270D	NE	NE	4,800	NE	< 0.036	< 0.0073	< 0.0072	< 0.0070	< 0.0087	< 0.036	0.014	< 0.0070	< 0.0069	< 0.0070	< 0.0074	< 0.0075	< 0.0081	< 0.0081	< 0.0070	< 0.0075	< 0.0074	< 0.0080
Dibenzofuran		NE	NE	80	NE	< 0.36	< 0.036	< 0.036	< 0.035	< 0.043	< 0.36	0.042	< 0.035	< 0.034	< 0.17	< 0.037	< 0.038	< 0.040	< 0.041	< 0.035	< 0.038	< 0.037	< 0.040
Fluorene		NE	NE	3,200	NE	< 0.036	< 0.0073	< 0.0072	< 0.0070	< 0.0087	< 0.036	0.028	< 0.0070	< 0.0069	< 0.0070	< 0.0074	< 0.0075	< 0.0081	< 0.0081	< 0.0070	< 0.0075	< 0.0074	< 0.0080
Phenanthrene		NE	NE	NE	NE	< 0.036	< 0.0073	< 0.0072	< 0.0070	< 0.0087	< 0.036	0.33	< 0.0070	< 0.0069	0.012	< 0.0074	< 0.0075	< 0.0081	< 0.0081	< 0.0070	< 0.0075	< 0.0074	< 0.0080
Anthracene	EPA 8270D SIM	NE	NE	24,000	NE	< 0.036	< 0.0073	< 0.0072	< 0.0070	< 0.0087	< 0.036	0.17	< 0.0070	< 0.0069	< 0.0070	< 0.0074	< 0.0075	< 0.0081	< 0.0081	< 0.0070	< 0.0075	< 0.0074	< 0.0080
Fluoranthene		NE	NE	3,200	NE	0.061	< 0.0073	< 0.0072	< 0.0070	< 0.0087	< 0.036	4.7	< 0.0070	< 0.0069	< 0.0070	< 0.0074	< 0.0075	< 0.0081	< 0.0081	< 0.0070	< 0.0075	< 0.0074	< 0.0080
Pyrene		NE	NE	2,400	NE	0.070	< 0.0073	< 0.0072	< 0.0070	< 0.0087	< 0.036	3.7	< 0.0070	< 0.0069	< 0.0070	< 0.0074	< 0.0075	< 0.0081	< 0.0081	< 0.0070	< 0.0075	< 0.0074	0.011
Benzo(a)anthracene		NE	NE	NE	1.37	0.054	< 0.0073	< 0.0072	< 0.0070	< 0.0087	< 0.036	2.1	< 0.0070	< 0.0069	< 0.0070	< 0.0074	< 0.0075	< 0.0081	< 0.0081	< 0.0070	< 0.0075	< 0.0074	< 0.0080
Chrysene	EPA 8270D	NE	NE	NE	136.99	0.052	< 0.0073	< 0.0072	< 0.0070	< 0.0087	0.046	3.0	< 0.0070	< 0.0069	0.014	< 0.0074	< 0.0075	< 0.0081	< 0.0081	< 0.0070	< 0.0075	< 0.0074	< 0.0080
bis(2-Ethylhexyl)phthalate		NE	NE	1,600	71.43	< 0.36	< 0.036	< 0.036	0.046	< 0.043	< 0.36	< 0.038	< 0.035	< 0.034	< 0.17	< 0.037	< 0.038	< 0.040	< 0.041	< 0.035	< 0.038	< 0.037	< 0.040
Benzo(b)fluoranthene		NE	NE	NE	1.37	0.066	< 0.0073	< 0.0072	< 0.0070	< 0.0087	< 0.036	2.0	< 0.0070	< 0.0069	< 0.0070	< 0.0074	< 0.0075	< 0.0081	< 0.0081	< 0.0070	< 0.0075	< 0.0074	< 0.0080
Benzo(j,k)fluoranthene		NE	NE	NE	13.7	< 0.036	< 0.0073	< 0.0072	< 0.0070	< 0.0087	< 0.036	0.74	< 0.0070	< 0.0069	< 0.0070	< 0.0074	< 0.0075	< 0.0081	< 0.0081	< 0.0070	< 0.0075	< 0.0074	< 0.0080
Benzo(a)pyrene	EPA 8270D SIM	1	20	NE	0.14	0.051	< 0.0073	< 0.0072	< 0.0070	< 0.0087	< 0.036	0.87	< 0.0070	< 0.0069	< 0.0070	< 0.0074	< 0.0075	< 0.0081	< 0.0081	< 0.0070	< 0.0075	< 0.0074	< 0.0080
Indeno(1,2,3-cd)pyrene		NE	NE	NE	1.37	< 0.036	< 0.0073	< 0.0072	< 0.0070	< 0.0087	< 0.036	0.36	< 0.0070	< 0.0069	< 0.0070	< 0.0074	< 0.0075	< 0.0081	< 0.0081	< 0.0070	< 0.0075	< 0.0074	< 0.0080
Dibenz(a,h)anthracene		NE	NE	NE	0.14	< 0.036	< 0.0073	< 0.0072	< 0.0070	< 0.0087	< 0.036	0.11	< 0.0070	< 0.0069	< 0.0070	< 0.0074	< 0.0075	< 0.0081	< 0.0081	< 0.0070	< 0.0075	< 0.0074	< 0.0080
Benzo(g,h,i)perylene		NE	NE	NE	NE	0.049	< 0.0073	< 0.0072	< 0.0070	< 0.0087	< 0.036	0.30	< 0.0070	< 0.0069	< 0.0070	< 0.0074	< 0.0075	< 0.0081	< 0.0081	< 0.0070	< 0.0075	< 0.0074	< 0.0080
All other SVOCs/PAHs	EPA 8082A	NA	NA	NA	NA	< RL	< RL	< RL	< RL	< RL	< RL	< RL	< RL	< RL	< RL	< RL	< RL	< RL	< RL	< RL	< RL	< RL	< RL
TEF-adjusted cPAHs		1	20	NA	NA	0.074	< RL	< RL	< RL	< RL	< RL	0.033	1.5	< RL	< RL	0.0064	< RL	< RL	< RL	< RL	< RL	< RL	< RL
PCBs																							
All PCBs	EPA 8082A	1	10	1.6 to 5.6	0.50 to 14.29	< 0.027	< 0.027	< 0.027	--	--	--	--	--</										



TABLE 5  
SUMMARY OF SOIL ANALYTICAL RESULTS  
PARCEL #2075240013 (FHS EAST PARCEL)

Parameter	Method	Model Toxics Control Act Method A Soil Cleanup Levels (1996), milligrams per kilogram		Model Toxics Control Act Method B Soil Cleanup Levels (2015), milligrams per kilogram		GP-17 8/21/2015		GP-19 8/21/2015			GP-20 8/21/2015				
		Unrestricted	Industrial	Non-Cancer	Cancer	8 feet	17 feet	0.5 foot	8 feet	17 feet	0.5 foot	8 feet	17 feet	(DUP) 17 feet	25 feet
Petroleum Hydrocarbons															
Gasoline-Range	NWTPH-Gx	100	100	NE	NE	<4.3	<5.0	<4.6	<5.8	<4.6	<4.5	<5.0	<6.6	<7.5	<11
Diesel-Range	NWTPH-Dx	200	200	NE	NE	<27	<31	<510	<31	<28	<26	<33	<36	<37	<42
Oil-Range		200	200	NE	NE	84	<62	4300	78	<57	120	130	<72	<73	150
Metals															
Arsenic	EPA 6010C/7471B	20	200	24	0.67	<11	<12	<10	<13	<11	<10	<13	<14	<15	<17
Barium		NE	NE	16,000	NE	58	56	49	120	62	36	110	20	21	55
Cadmium		2	10	80	NE	<0.54	<0.62	<0.51	<0.63	<0.57	<0.52	<0.66	<0.72	<0.73	<0.84
Chromium <sup>A</sup>		100	500	120,000	NE	32	37	20	58	40	16	51	18	16	31
Copper	EPA 6010C/ 7471B	NE	NE	3,200	NE	17	--	--	--	--	19	--	--	--	--
Lead		250	1,000	NE	NE	<5.4	<6.2	<5.1	<6.3	<5.7	18	66	<7.2	<7.3	48
Mercury	EPA 6010C/7471B	1	1	NE	NE	<0.27	<0.31	<0.26	<0.31	<0.28	<0.26	<0.33	<0.36	<0.37	<0.42
Nickel		NE	NE	880	NE	41	--	--	--	--	12	--	--	--	--
Selenium		NE	NE	400	NE	<11	<12	<10	<13	<11	<10	<13	<14	<15	<17
Silver		NE	NE	400	NE	<1.1	<1.2	<1.0	<1.3	<1.1	<1.0	<1.3	<1.4	<1.5	<1.7
Zinc		NE	NE	24,000	NE	37	--	--	--	--	52	--	--	--	--
Detected VOCs															
Acetone	EPA 8260C	NE	NE	72,000	NE	<0.0035	<0.0046	0.015	0.046	<0.0045	<0.0040	0.030	0.038	0.058	0.094
Carbon Disulfide		NE	NE	8,000	NE	<0.00071	<0.00092	<0.0011	<0.0010	<0.00089	<0.00080	<0.00063	0.0016	0.0039	0.0034
2-Butanone		NE	NE	48,000	NE	<0.0035	<0.0046	0.0065	0.010	<0.0045	<0.0040	0.0078	0.0097	0.018	0.028
p-Isopropyltoluene		NE	NE	NE	NE	<0.00071	<0.00092	<0.0011	<0.0010	<0.00089	<0.00080	0.0016	<0.00077	<0.00085	<0.0010
All other VOCs		NA	NA	NA	NA	<RL	<RL	<RL	<RL	<RL	<RL	<RL	<RL	<RL	<RL
Detected SVOCs and/or PAHs															
(3+4)-Methylphenol (m,p-Cresol)	EPA 8270D	NE	NE	NE	NE	<0.036	<0.041	<0.85	<0.21	<0.038	<0.035	0.053	<0.048	<0.049	<0.056
Naphthalene	EPA 8270D SIM	NE	NE	1,600	NE	<0.0072	<0.0082	<0.068	0.019	<0.0075	0.017	0.22	<0.0096	<0.0098	0.023
2-Methylnaphthalene				320	NE	<0.0072	<0.0082	0.079	0.0085	<0.0075	0.011	0.11	<0.0096	<0.0098	0.011
1-Methylnaphthalene				5,600	34.48	<0.0072	<0.0082	<0.068	<0.0084	<0.0075	0.0094	0.12	<0.0096	<0.0098	<0.011
Acenaphthylene		NE	NE	NE	NE	<0.0072	<0.0082	<0.068	<0.0084	<0.0075	0.040	0.036	<0.0096	<0.0098	<0.011
Acenaphthene	EPA 8270D	NE	NE	4,800	NE	<0.0072	<0.0082	<0.068	0.0087	<0.0075	0.0083	0.068	<0.0096	<0.0098	<0.011
4-Nitrophenol		NE	NE	NE	NE	<0.036	<0.041	<0.85	<0.21	<0.038	<0.035	<0.044	<0.048	0.049	<0.056
Dibenzofuran		NE	NE	80	NE	<0.036	<0.041	<0.85	<0.21	<0.038	<0.035	0.054	<0.048	<0.049	<0.056
Fluorene		NE	NE	3,200	NE	<0.0072	<0.0082	<0.068	<0.0084	<0.0075	0.017	0.055	<0.0096	<0.0098	<0.011
Phenanthrene	EPA 8270D SIM	NE	NE	NE	NE	<0.0072	<0.0082	0.17	0.024	<0.0075	0.20	0.17	<0.0096	<0.0098	0.022
Anthracene		NE	NE	24,000	NE	<0.0072	<0.0082	<0.068	<0.0084	<0.0075	0.096	0.059	<0.0096	<0.0098	<0.011
Fluoranthene		NE	NE	3,200	NE	<0.0072	<0.0082	<0.068	0.012	<0.0075	0.32	0.078	<0.0096	<0.0098	0.041
Pyrene		NE	NE	2,400	NE	<0.0072	<0.0082	<0.068	0.013	<0.0075	0.36	0.083	<0.0096	0.020	0.037
bis(2-Ethylhexyadipate	EPA 8270D	NE	NE	NE	NE	0.039	<0.041	<0.85	<0.21	<0.038	<0.035	<0.044	<0.048	<0.049	0.058
Benzo(a)anthracene	EPA 8270D SIM	NE	NE	NE	1.37	<0.0072	<0.0082	<0.068	<0.0084	<0.0075	0.15	0.045	<0.0096	<0.0098	0.024
Chrysene		NE	NE	NE	136.99	<0.0072	<0.0082	0.19	0.011	<0.0075	0.16	0.047	<0.0096	<0.0098	0.025
bis(2-Ethylhexyl)phthalate	EPA 8270D	NE	NE	1,600	71.43	<0.036	<0.041	<0.85	<0.21	<0.038	0.040	<0.044	<0.048	<0.049	<0.056
Benzo(b)fluoranthene	EPA 8270D SIM	NE	NE	NE	1.37	<0.0072	<0.0082	<0.068	<0.0084	<0.0075	0.18	0.041	<0.0096	<0.0098	0.019
Benzo(j,k)fluoranthene		NE	NE	NE	13.7	<0.0072	<0.0082	<0.068	<0.0084	<0.0075	0.058	0.011	<0.0096	<0.0098	<0.011
Benzo(a)pyrene		1	20	NE	0.14	<0.0072	<0.0082	<0.068	<0.0084	<0.0075	0.16	0.037	<0.0096	<0.0098	0.013
Indeno(1,2,3-cd)pyrene		NE	NE	NE	1.37	<0.0072	<0.0082	<0.068	<0.0084	<0.0075	0.10	0.025	<0.0096	<0.0098	<0.011
Dibenz(a,h)anthracene		NE	NE	NE	0.14	<0.0072	<0.0082	<0.068	<0.0084	<0.0075	0.021	<0.0087	<0.0096	<0.0098	<0.011
Benzo(g,h,i)perylene		NE	NE	NE	NE	<0.0072	<0.0082	0.07	<0.0084	<0.0075	0.11	0.029	<0.0096	<0.0098	<0.011
All other SVOCs/PAHs		NA	NA	NA	NA	0.039	<RL	<RL	<RL	<RL	<RL	<RL	<RL	<RL	<RL
TEF-adjusted cPAHs		1	20	NA	NA	<RL	<RL	0.063	0.077	<RL	0.22	0.051	<RL	<RL	0.021
PCBs															
All PCBs	EPA 8082A	1	10	1.6 to 5.6	0.50 to 14.29	<0.054	--	<0.051	<0.063	--	<0.052	<0.066	--	--	<0.084

Notes:  
<sup>A</sup> Screening criteria are for chromium (III)  
-- = not analyzed  
< = parameter not detected above the method detection limit shown  
**Bold** indicates parameter detected above method detection limits.  
Shaded cell indicates parameter detected above one or more screening criterion.  
cPAHs = carcinogenic polynuclear aromatic hydrocarbons  
DUP = duplicate sample  
EPA = U.S. Environmental Protection Agency  
NA = not applicable  
NE = no criterion established  
NWTPH-Dx = analysis for diesel- and oil-range hydrocarbons by method Northwest Total Petroleum Hydrocarbon-Diesel  
NWTPH-Gx = analysis for gasoline-range hydrocarbons by method Northwest Total Petroleum Hydrocarbon-Gasoline  
PAHs = polynuclear aromatic hydrocarbons  
PCBs = polychlorinated biphenyls  
RL = parameters not detected above their respective method detection limits  
SIM = Selective Ion Monitoring

SVOCs = semi-volatile organic compounds  
TEF = toxicity equivalence factor  
VOCs = volatile organic compounds



TABLE 6  
SUMMARY OF SOIL ANALYTICAL RESULTS  
PARCEL #2075220016 (SOUND TRANSIT RIGHT-OF-WAY)

Parameter	Method	Model Toxics Control Act Method A Soil Cleanup Levels (2013), milligrams per kilogram		Model Toxics Control Act Method B Soil Cleanup Levels (2015), milligrams per kilogram		GP-7 5/7/2015 & 5/12/2015			GP-8 5/7/2015 & 5/12/2015			GP-9 5/7/2015 & 5/12/2015			GP-18 8/17/2015 & 8/18/2015				FHS-3 5/5/2015		FHS-5 5/4/2015	
		Unrestricted	Industrial	Non- Cancer	Cancer	0.5 foot	5 feet	16 feet	0.5 foot	5 feet	16.5 feet	0.5 foot	5 feet	18 feet	0.5 foot	5 feet	(DUP) 5 feet	10 feet	0.5 foot	13 feet	30 feet	
Petroleum Hydrocarbons																						
Gasoline-Range	NWTPH-Gx	100/30	100/30	NE	NE	< 6.0	< 5.6	< 5.8	--	< 4.9	< 7.1	--	< 5.3	< 5.2	< 4.2	< 4.4	< 3.8	< 5.0	--	--	--	
Diesel-Range	NWTPH-Dx	2,000	2,000	NE	NE	< 90	< 37	< 28	--	< 31	< 31	--	< 26	< 26	< 57	< 27	< 25	< 29	< 28	< 31	< 29	
Oil-Range		2,000	2,000	NE	NE	380	310	< 56	--	< 63	< 61	--	< 53	< 52	930	180	170	74	170	< 62	< 57	
Metals																						
Arsenic	EPA 6010C/7471B	20	20	24	0.67	< 11	< 11	< 11	--	< 13	19	--	< 11	< 10	12	< 11	< 10	< 12	< 11	< 12	< 11	
Barium		NE	NE	16,000	NE	65	42	35	--	78	36	--	52	42	64	96	81	68	54	44	19	
Cadmium		2	2	80	NE	< 0.57	< 0.53	< 0.56	--	< 0.63	< 0.61	--	< 0.53	< 0.52	< 0.53	< 0.54	< 0.50	< 0.59	< 0.55	< 0.62	< 0.57	
Chromium <sup>A</sup>		2,000	2,000	120,000	NE	27	23	20	--	31	17	--	30	16	30	61	39	48	19	22	7.4	
Lead	EPA 6010C/ 7471B	250	1,000	NE	NE	67	12	< 5.6	--	< 6.3	< 6.1	--	< 5.3	< 5.2	120	11	9.1	8.1	40	< 6.2	< 5.7	
Lead - TCLP <sup>B</sup>	EPA 1311/ 6010C	NE	NE	NE	NE	--	--	--	--	--	--	--	--	--	< 0.20	< 0.20	--	--	--	--	--	
Mercury	EPA 6010C/7471B	2	2	NE	NE	< 0.29	< 0.26	< 0.28	--	< 0.31	< 0.31	--	< 0.26	< 0.26	< 0.26	< 0.27	< 0.25	< 0.29	< 0.28	< 0.31	< 0.28	
Selenium		NE	NE	400	NE	< 11	< 11	< 11	--	< 13	< 12	--	< 11	< 10	< 11	< 11	< 10	< 12	< 11	< 12	< 11	
Silver		NE	NE	400	NE	< 1.1	< 1.1	< 1.1	--	< 1.3	< 1.2	--	< 1.1	< 1.0	< 1.1	< 1.1	< 1.0	< 1.2	< 1.1	< 1.2	< 1.1	
Detected VOCs																						
Acetone	EPA 8260C	NE	NE	72,000	NE	< 0.0084	0.015	< 0.013	--	< 0.012	< 0.0085	--	< 0.0074	< 0.0072	0.0490	0.0078	0.0058	< 0.0040	--	--	--	
All other VOCs		NA	NA	NA	NA	< RL	< RL	< RL	--	< RL	< RL	--	< RL	< RL	< RL	< RL	< RL	< RL	--	--	--	
Detected SVOCs and/or PAHs																						
Naphthalene	EPA 8270D SIM	5	5	1,600	NE	0.21	< 0.0070	< 0.0075	--	< 0.0083	< 0.0082	--	< 0.0070	< 0.0070	0.032	< 0.0072	< 0.0067	< 0.0078	0.012	< 0.0083	< 0.0076	
2-Methylnaphthalene				320	NE	0.20	0.0094	< 0.0075	--	< 0.0083	< 0.0082	--	< 0.0070	< 0.0070	0.023	< 0.0072	0.0093	0.011	0.010	< 0.0083	< 0.0076	
1-Methylnaphthalene				5,600	34.48	0.15	0.013	< 0.0075	--	< 0.0083	< 0.0082	--	< 0.0070	< 0.0070	0.012	< 0.0072	0.010	0.0091	< 0.0073	< 0.0083	< 0.0076	
Acenaphthylene				NE	NE	NE	NE	0.20	0.029	< 0.0075	--	< 0.0083	< 0.0082	--	< 0.0070	< 0.0070	0.083	< 0.0072	< 0.0067	< 0.0078	0.034	< 0.0083
Acenaphthene	EPA 8270D	NE	NE	4,800	NE	0.87	0.11	< 0.0075	--	< 0.0083	< 0.0082	--	< 0.0070	< 0.0070	0.011	< 0.0072	< 0.0067	< 0.0078	< 0.0073	< 0.0083	< 0.0076	
Dibenzofuran		NE	NE	80	NE	0.37	0.072	< 0.037	--	< 0.042	< 0.041	--	< 0.035	< 0.035	< 0.035	< 0.036	< 0.033	< 0.039	--	--	--	
Fluorene	EPA 8270D SIM	NE	NE	3,200	NE	0.51	0.11	< 0.0075	--	< 0.0083	< 0.0082	--	< 0.0070	< 0.0070	0.015	< 0.0072	< 0.0067	< 0.0078	0.0085	< 0.0083	< 0.0076	
Phenanthrene		NE	NE	NE	NE	1.8	0.51	< 0.0075	--	< 0.0083	< 0.0082	--	< 0.0070	< 0.0070	0.15	0.010	0.0083	0.026	0.053	< 0.0083	< 0.0076	
Anthracene	EPA 8270D	NE	NE	24,000	NE	0.64	0.12	< 0.0075	--	< 0.0083	< 0.0082	--	< 0.0070	< 0.0070	0.48	0.013	0.021	0.0085	0.090	< 0.0083	< 0.0076	
Carbazole		NE	NE	NE	NE	< 0.19	< 0.035	< 0.037	--	< 0.042	< 0.041	--	< 0.035	< 0.035	0.084	< 0.036	< 0.033	< 0.039	--	--	--	
Di-n-butylphthalate		NE	NE	NE	NE	< 0.19	< 0.035	< 0.037	--	< 0.042	< 0.041	--	< 0.035	< 0.035	0.17	< 0.036	< 0.033	< 0.039	--	--	--	
Fluoranthene	EPA 8270D SIM	NE	NE	3,200	NE	3.9	0.33	< 0.0075	--	< 0.0083	< 0.0082	--	< 0.0070	< 0.0070	0.30	0.011	0.011	0.026	0.070	< 0.0083	< 0.0076	
Pyrene		NE	NE	2,400	NE	3.2	0.23	< 0.0075	--	< 0.0083	< 0.0082	--	< 0.0070	< 0.0070	0.23	0.010	0.021	0.027	0.065	< 0.0083	< 0.0076	
Benzo(a)anthracene		NE	NE	NE	1.37	0.80	0.073	< 0.0075	--	< 0.0083	< 0.0082	--	< 0.0070	< 0.0070	0.12	< 0.0072	0.0069	0.017	0.049	< 0.0083	< 0.0076	
Chrysene		NE	NE	NE	136.99	0.99	0.093	< 0.0075	--	< 0.0083	< 0.0082	--	< 0.0070	< 0.0070	0.27	0.0076	0.0096	0.015	0.057	< 0.0083	< 0.0076	
bis(2-Ethylhexyl)phthalate	EPA 8270D	NE	NE	1,600	71.43	0.70	0.11	< 0.037	--	< 0.042	< 0.041	--	< 0.035	< 0.035	0.045	< 0.036	< 0.033	< 0.039	--	--	--	
Benzo(b)fluoranthene	EPA 8270D SIM	NE	NE	NE	1.37	0.83	0.096	< 0.0075	--	< 0.0083	< 0.0082	--	< 0.0070	< 0.0070	0.43	0.012	0.017	0.017	0.11	< 0.0083	< 0.0076	
Benzo(j,k)fluoranthene		NE	NE	NE	13.7	0.20	0.043	< 0.0075	--	< 0.0083	< 0.0082	--	< 0.0070	< 0.0070	0.086	< 0.0072	< 0.0067	< 0.0078	0.025	< 0.0083	< 0.0076	
Benzo(a)pyrene		0.1	2	NE	0.14	0.34	0.046	< 0.0075	--	< 0.0083	< 0.0082	--	< 0.0070	< 0.0070	0.099	< 0.0072	< 0.0067	0.012	0.051	< 0.0083	< 0.0076	
Indeno(1,2,3-cd)pyrene		NE	NE	NE	1.37	0.21	0.043	< 0.0075	--	< 0.0083	< 0.0082	--	< 0.0070	< 0.0070	0.030	0.0074	0.013	0.0092	0.048	< 0.0083	< 0.0076	
Dibenz(a,h)anthracene		NE	NE	NE	0.14	0.069	0.015	< 0.0075	--	< 0.0083	< 0.0082	--	< 0.0070	< 0.0070	0.052	< 0.0072	< 0.0067	< 0.0078	0.013	< 0.0083	< 0.0076	
Benzo(g,h,i)perylene		NE	NE	NE	NE	0.22	0.053	< 0.0075	--	< 0.0083	< 0.0082	--	< 0.0070	< 0.0070	0.34	< 0.0072	0.013	0.0086	0.066	< 0.0083	< 0.0076	
All other SVOCs/PAHs		NA	NA	NA	NA	< RL	< RL	< RL	--	< RL	< RL	--	< RL	< RL	< RL	< RL	< RL	< RL	< RL	< RL	< RL	
TEF-adjusted cPAHs		0.1	2	NA	NA	0.58	0.078	< RL	< RL	--	< RL	< RL	--	< RL	< RL	0.19	0.0078	0.0088	0.018	0.080	< RL	< RL
PCBs																						
All PCBs	EPA 8082A	1	10	1.6 to 5.6	0.50 to 14.29	< RL	< RL	--	--	--	--	--	--	--	< 0.053	< 0.054	< 0.050	< 0.059	< RL	--	--	

Notes:  
^ Screening criteria are for chromium (III)  
^ Dangerous Waste criteria for chromium is 1 milligrams per liter  
-- = not analyzed  
< = parameter not detected above the method detection limit shown  
**Bold** indicates parameter detected above method detection limits.  
Shaded cell indicates parameter detected above one or more screening criterion.  
cPAHs = carcinogenic polynuclear aromatic hydrocarbons  
DUP = duplicate sample  
EPA = U.S. Environmental Protection Agency  
MTCA = Model Toxics Control Act Cleanup Regulation  
NA = not applicable  
NE = no criterion established  
NWTPH-Dx = analysis for diesel- and oil-range hydrocarbons by method Northwest Total Petroleum Hydrocarbon-Diesel  
NWTPH-Gx = analysis for gasoline-range hydrocarbons by method Northwest Total Petroleum Hydrocarbon-Gasoline  
PAHs = polynuclear aromatic hydrocarbons  
PCBs = polychlorinated biphenyls  
RL = parameters not detected above their respective method detection limits  
SIM = Selective Ion Monitoring  
SVOCs = semi-volatile organic compounds  
TCLP = analysis for Toxicity Characteristic Leaching Procedure compounds by EPA method 1311/6010C  
TEF = toxicity equivalence factor  
VOCs = volatile organic compounds



TABLE 7  
SUMMARY OF SOIL ANALYTICAL RESULTS  
CITY OF TACOMA ROW

Parameter	Method	Model Toxics Control Act Method A Soil Cleanup Levels (2013), milligrams per kilogram		Model Toxics Control Act Method B Soil Cleanup Levels (2015), milligrams per kilogram		GP-21 8/17/2015			
		Unrestricted	Industrial	Non-Cancer	Cancer	0.5 foot	5 feet	10 feet	15 feet
Petroleum Hydrocarbons									
Gasoline-Range	NWTPH-Gx	100/30	100/30	NE	NE	< 3.8	--	--	< 5.3
Diesel-Range	NWTPH-Dx	2,000	2,000	NE	NE	< 27	--	--	< 30
Oil-Range		2,000	2,000	NE	NE	88	--	--	< 59
Metals									
Arsenic	EPA 6010C/7471B	20	20	24	0.67	< 11	--	--	< 12
Barium		NE	NE	16,000	NE	65	--	--	69
Cadmium		2	2	80	NE	< 0.55	--	--	< 0.59
Chromium <sup>A</sup>		2,000	2,000	120,000	NE	38	--	--	40
Lead	EPA 6010C/ 7471B	250	1,000	NE	NE	31	--	--	< 5.9
Mercury	EPA 6010C/7471B	2	2	NE	NE	0.35	--	--	< 0.30
Selenium		NE	NE	400	NE	< 11	--	--	< 12
Silver		NE	NE	400	NE	< 1.1	--	--	< 1.2
Detected VOCs									
Acetone	EPA 8260C	NE	NE	72,000	NE	< 0.0035	--	--	< 0.0055
Carbon Disulfide		NE	NE	8,000	NE	< 0.00071	--	--	< 0.0011
2-Butanone		NE	NE	48,000	NE	< 0.0035	--	--	< 0.0055
All other VOCs		NA	NA	NA	NA	< RL	--	--	< RL
Detected SVOCs and/or PAHs									
Naphthalene	EPA 8270D SIM	5	5	1,600	NE	< 0.0073	--	--	< 0.0079
2-Methylnaphthalene				320	NE	< 0.0073	--	--	< 0.0079
1-Methylnaphthalene				5,600	34.48	< 0.0073	--	--	< 0.0079
Acenaphthylene				NE	NE	< 0.0073	--	--	< 0.0079
Acenaphthene	EPA 8270D	NE	NE	4,800	NE	< 0.0073	--	--	< 0.0079
Dibenzofuran		NE	NE	80	NE	< 0.036	--	--	< 0.039
Fluorene		NE	NE	3,200	NE	< 0.0073	--	--	< 0.0079
Phenanthrene		NE	NE	NE	NE	0.038	--	--	< 0.0079
Anthracene	EPA 8270D SIM	NE	NE	24,000	NE	0.014	--	--	< 0.0079
Fluoranthene		NE	NE	3,200	NE	0.042	--	--	< 0.0079
Pyrene		NE	NE	2,400	NE	0.050	--	--	< 0.0079
Benzo(a)anthracene		NE	NE	NE	1.37	0.022	--	--	< 0.0079
Chrysene	EPA 8270D	NE	NE	NE	136.99	0.024	--	--	< 0.0079
bis(2-Ethylhexyl)phthalate		NE	NE	1,600	71.43	0.93	--	--	< 0.039
Benzo(b)fluoranthene		NE	NE	NE	1.37	0.026	--	--	< 0.0079
Benzo(j,k)fluoranthene		NE	NE	NE	13.7	0.0090	--	--	< 0.0079
Benzo(a)pyrene	EPA 8270D SIM	0.1	2	NE	0.14	0.019	--	--	< 0.0079
Indeno(1,2,3-cd)pyrene		NE	NE	NE	1.37	0.016	--	--	< 0.0079
Dibenz(a,h)anthracene		NE	NE	NE	0.14	< 0.0073	--	--	< 0.0079
Benzo(g,h,i)perylene		NE	NE	NE	NE	0.016	--	--	< 0.0079
All other SVOCs/PAHs	EPA 8270D	NA	NA	NA	NA	< RL	--	--	< RL
TEF-adjusted cPAHs		0.1	2	NA	NA	0.028	--	--	< RL
PCBs									
All PCBs	EPA 8082A	1	10	1.6 to 5.6	0.50 to 14.29	< 0.027	--	--	--

Notes:  
<sup>A</sup> Screening criteria are for chromium (III)  
-- = not analyzed  
< = parameter not detected above the method detection limit shown  
**Bold** indicates parameter detected above method detection limits  
Shaded cell indicates parameter detected above one or more screening criterion  
cPAHs = carcinogenic polynuclear aromatic hydrocarbons  
EPA = U.S. Environmental Protection Agency  
NA = not applicable  
NE = no criterion established  
NWTPH-Dx = analysis for diesel- and oil-range hydrocarbons by method Northwest Total Petroleum Hydrocarbon-Diesel  
NWTPH-Gx = analysis for gasoline-range hydrocarbons by method Northwest Total Petroleum Hydrocarbon-Gasoline  
PAHs = polynuclear aromatic hydrocarbons  
PCBs = polychlorinated biphenyls  
RL = parameters not detected above their respective method detection limits  
SIM = Selective Ion Monitoring  
SVOCs = semi-volatile organic compounds  
TEF = toxicity equivalence factor  
VOCs = volatile organic compounds



TABLE 8  
SUMMARY OF SOIL ANALYTICAL RESULTS  
PARCEL #2075220050 (BISH PARCEL)

Parameter	Method	Model Toxics Control Act Method A Soil Cleanup Levels (2013), milligrams per kilogram		Model Toxics Control Act Method B Soil Cleanup Levels, milligrams per kilogram		GP-22 8/19/2015				GP-23 8/19/2015			
		Unrestricted	Industrial	Non-Cancer	Cancer	0.5 foot	10 feet	20 feet	30 feet	0.5 foot	5 feet	10 feet	
Petroleum Hydrocarbons													
Gasoline-Range	NWTPH-Gx	100/30	100/30	NE	NE	< 4.7	--	--	< 4.2	< 6.7	--	< 3.9	
Diesel-Range	NWTPH-Dx	2,000	2,000	NE	NE	< 26	--	--	< 29	< 27	--	< 26	
Oil-Range		2,000	2,000	NE	NE	76	--	--	< 58	120	--	< 53	
Metals													
Arsenic	EPA 6010C/7471B	20	20	24	0.67	< 11	--	--	< 12	14	--	< 11	
Barium		NE	NE	16,000	NE	61	--	--	35	100	--	34	
Cadmium		2	2	80	NE	< 0.53	--	--	< 0.58	< 0.55	--	< 0.53	
Chromium <sup>A</sup>	EPA 6010C/ 7471B	2,000	2,000	120,000	NE	33	--	--	17	55	--	37	
Lead		250	1,000	NE	NE	19	--	--	< 5.8	180	--	< 5.3	
Lead - TCLP <sup>B</sup>		EPA 1311/ 6010C	NE	NE	NE	NE	--	--	--	< 0.20	--	--	
Mercury		EPA 6010C/7471B	2	2	NE	NE	< 0.26	--	--	< 0.29	< 0.27	--	< 0.26
Selenium			NE	NE	400	NE	< 11	--	--	< 12	< 11	--	< 11
Silver	NE		NE	400	NE	< 1.1	--	--	< 1.2	< 1.1	--	< 1.1	
Detected VOCs													
Acetone	EPA 8260C	NE	NE	72,000	NE	< 0.0037	--	--	< 0.0062	0.016	--	< 0.0046	
All other VOCs		NA	NA	NA	NA	< RL	--	--	< RL	< RL	--	< RL	
Detected SVOCs and/or PAHs													
Phenanthrene	EPA 8270D	NE	NE	NE	NE	0.011	--	--	< 0.0077	0.027	--	< 0.0070	
Anthracene	SIM	NE	NE	24,000	NE	0.0073	--	--	< 0.0077	0.0083	--	< 0.0070	
Di-n-butylphthalate	EPA 8270D	NE	NE	NE	NE	0.040	--	--	< 0.039	0.099	--	< 0.035	
Fluoranthene	EPA 8270D	NE	NE	3,200	NE	0.020	--	--	< 0.0077	0.051	--	< 0.0070	
Pyrene	SIM	NE	NE	2,400	NE	0.023	--	--	< 0.0077	0.044	--	< 0.0070	
Butylbenzylphthalate	EPA 8270D	NE	NE	NE	NE	< 0.035	--	--	< 0.039	0.070	--	< 0.035	
Benzo(a)anthracene	EPA 8270D	NE	NE	NE	1.37	0.013	--	--	< 0.0077	0.021	--	< 0.0070	
Chrysene	SIM	NE	NE	NE	136.99	0.018	--	--	< 0.0077	0.030	--	< 0.0070	
bis(2-Ethylhexyl)phthalate	EPA 8270D	NE	NE	1,600	71.43	0.063	--	--	< 0.039	0.160	--	< 0.035	
Benzo(b)fluoranthene	EPA 8270D SIM	NE	NE	NE	1.37	0.022	--	--	< 0.0077	0.038	--	< 0.0070	
Benzo(j,k)fluoranthene		NE	NE	NE	13.7	< 0.0070	--	--	< 0.0077	0.0097	--	< 0.0070	
Benzo(a)pyrene		0.1	2	NE	0.14	0.012	--	--	< 0.0077	0.020	--	< 0.0070	
Indeno(1,2,3-cd)pyrene		NE	NE	NE	1.37	0.012	--	--	< 0.0077	0.022	--	< 0.0070	
Dibenz(a,h)anthracene		NE	NE	NE	0.14	< 0.0070	--	--	< 0.0077	< 0.0073	--	< 0.0070	
Benzo(g,h,i)perylene		NE	NE	NE	NE	0.012	--	--	< 0.0077	0.024	--	< 0.0070	
All other SVOCs/PAHs		NA	NA	NA	NA	< RL	--	--	< RL	< RL	--	< RL	
TEF-adjusted cPAHs		0.1	2	NA	NA	0.019	--	--	< RL	0.031	--	< RL	
PCBs													
All PCBs	EPA 8082A	1	10	1.6 to 5.6	0.50 to 14.29	< 0.026	--	--	--	< 0.027	--	--	

Notes:  
<sup>A</sup> Screening criteria are for chromium (III)  
<sup>B</sup> Dangerous Waste criteria for chromium is 1 milligrams per liter  
-- = not analyzed  
< = parameter not detected above the method detection limit shown  
**Bold** indicates parameter detected above method detection limits  
Shaded cell indicates parameter detected above one or more screening criterion  
cPAHs = carcinogenic polynuclear aromatic hydrocarbons  
EPA = U.S. Environmental Protection Agency  
NA = not applicable  
NE = no criterion established  
NWTPH-Dx = analysis for diesel- and oil-range hydrocarbons by method Northwest Total Petroleum Hydrocarbon-Diesel  
NWTPH-Gx = analysis for gasoline-range hydrocarbons by method Northwest Total Petroleum Hydrocarbon-Gasoline  
PAHs = polynuclear aromatic hydrocarbons  
PCBs = polychlorinated biphenyls  
RL = parameters not detected above their respective method detection limits  
SIM = Selective Ion Monitoring  
SVOCs = semi-volatile organic compounds  
TCLP = analysis for Toxicity Characteristic Leaching Procedure compounds by EPA method 1311/ 6010C  
TEF = toxicity equivalence factor  
VOCs = volatile organic compounds



TABLE 9  
SUMMARY OF GROUNDWATER ANALYTICAL RESULTS  
FHS AND SOUND TRANSIT PARCELS

Parameter		Method	Model Toxics Control Act Method A Cleanup Levels (1996), micrograms per liter	FHS Parking Lot	FHS Parking Lot	FHS West	FHS West	FHS West	FHS Center	FHS Center	FHS East	FHS East	Model Toxics Control Act Method A Cleanup Levels (2013), micrograms per liter	Sound Transit
Petroleum Hydrocarbons														
Gasoline-Range		NWTPH-Gx	1,000	< 100	< 100	< 100	< 100	< 100	< 100	< 100	< 100	< 100	1,000/800	< 100
Diesel-Range		NWTPH-Dx		< 270	< 290	< 270	<b>360 J</b>	<b>670</b>	< 270	< 270	< 270	<b>333</b>	500	< 260
Oil-Range				< 440	< 470	< 440	< 460 J	< 420	< 430	< 430	< 430	<b>333</b>	500	< 420
Metals - Total														
Antimony		EPA 200.8/ 7470A	NE	< 5.6	< 5.6	< 5.6	< 5.6	< 5.6	< 5.6	< 5.6	< 5.6	< 5.6	NE	< 5.6
Arsenic			5	<b>1300</b>	<b>140</b>	<b>81</b>	<b>6.4 J</b>	<b>13</b>	<b>23</b>	<b>44</b>	<b>8.8</b>	<b>540</b>	5	< 3.3
Beryllium			NE	49	< 11	< 11	< 11	< 11	< 11	< 11	< 11	<b>34</b>	NE	< 11
Cadmium			5	7.9	< 4.4	< 4.4	< 4.4	< 4.4	< 4.4	< 4.4	< 4.4	<b>30</b>	5	< 4.4
Chromium			50	<b>3900</b>	<b>760</b>	<b>460</b>	<b>29 J</b>	< 11	<b>130</b>	<b>280</b>	<b>53</b>	<b>3100</b>	50	< 11
Copper			NE	<b>7300</b>	800	1100	<b>49 J</b>	< 11	<b>100</b>	<b>200</b>	<b>42</b>	<b>5400</b>	NE	< 11
Lead			5	780	<b>170</b>	<b>130</b>	<b>68 J</b>	< 1.1	<b>19</b>	<b>34</b>	<b>6.8</b>	<b>5300</b>	15	< 1.1
Mercury			2	6.6	1.1	< 0.50	< 0.50	< 0.50	< 0.50	< 0.50	< 0.50	<b>8.3</b>	2	< 0.50
Nickel			NE	<b>3600</b>	<b>690</b>	<b>210</b>	< 22	< 22	<b>170</b>	<b>350</b>	<b>63</b>	<b>2900</b>	NE	< 22
Selenium			NE	26	< 5.6	< 5.6	< 5.6	< 5.6	< 5.6	< 5.6	< 5.6	<b>41</b>	NE	< 5.6
Silver			NE	14	< 11	< 11	< 11	< 11	< 11	< 11	< 11	< 11	NE	< 11
Thallium			NE	9.8	< 5.6	< 5.6	< 5.6	< 5.6	< 5.6	< 5.6	< 5.6	<b>7.6</b>	NE	< 5.6
Zinc			NE	<b>5500</b>	<b>1100</b>	<b>1100</b>	<b>190 J</b>	< 28	<b>210</b>	<b>430</b>	<b>79</b>	<b>10000</b>	NE	< 28
Metals - Dissolved														
Antimony		EPA 200.8/ 7470A	NE	< 5.0	< 5.0	< 5.0	< 5.0	< 5.0	< 5.0	< 5.0	< 5.0	< 5.0	NE	< 5.0
Arsenic			5	< 3.0	< 3.0	< 3.0	< 3.0	<b>13</b>	< 3.0	< 3.0	< 3.0	<b>7.5</b>	5	< 3.0
Beryllium			NE	< 10	< 10	< 10	< 10	< 10	< 10	< 10	< 10	< 10	NE	< 10
Cadmium			5	< 4.0	< 4.0	< 4.0	< 4.0	< 4.0	< 4.0	< 4.0	< 4.0	< 4.0	5	< 4.0
Chromium			NE	< 10	< 10	< 10	< 10	< 10	< 10	< 10	< 10	< 10	NE	< 10
Copper			NE	< 10	< 10	< 10	< 10	< 10	< 10	< 10	< 10	< 10	NE	< 10
Lead			5	< 1.0	< 1.0	< 1.0	<b>4.0</b>	< 1.0	< 1.0	< 1.0	< 1.0	< 1.0	15	< 1.0
Mercury			2	< 0.50	< 0.50	< 0.50	< 0.50	< 0.50	< 0.50	< 0.50	< 0.50	< 0.50	2	< 0.50
Nickel			NE	< 20	< 20	< 20	< 20	< 20	< 20	< 20	< 20	< 20	NE	< 20
Selenium			NE	< 5.0	< 5.0	< 5.0	< 5.0	< 5.0	< 5.0	< 5.0	< 5.0	< 5.0	NE	< 5.0
Silver			NE	< 10	< 10	< 10	< 10	< 10	< 10	< 10	< 10	< 10	NE	< 10
Thallium			NE	< 5.0	< 5.0	< 5.0	< 5.0	< 5.0	< 5.0	< 5.0	< 5.0	< 5.0	NE	< 5.0
Zinc			NE	< 25	< 25	< 25	<b>51</b>	< 25	< 25	< 25	< 25	< 25	NE	< 25
Detected VOCs														
Acetone		EPA 8260C	NE	< 5.0	< 5.0	<b>10 J</b>	<b>8.5</b>	< 5.0	< 5.0	< 5.0	< 5.0	<b>6.9</b>	NE	< 5.0
Carbon Disulfide			NE	<b>0.40</b>	< 0.20	< 0.20	< 0.20	< 0.20	< 0.20	< 0.20	< 0.20	<b>0.29</b>	NE	< 0.20
Chloroform			NE	< 0.20	< 0.20	<b>0.99</b>	<b>2.7</b>	< 0.20	< 0.20	< 0.20	< 0.20	<b>1.0</b>	NE	< 0.20
Bromodichloromethane			NE	< 0.20	< 0.20	< 0.20	<b>0.59</b>	< 0.20	< 0.20	< 0.20	< 0.20	< 0.20	NE	< 0.20
Toluene			40	< 1.0	< 1.0	< 1.0	< 0.20	< 0.20	< 1.0	<b>1.1</b>	< 1.0	<b>1.6</b>	1000	< 0.20
o-Xylene			20	< 0.20	< 0.20	< 0.20	< 0.20	< 0.20	< 0.20	< 0.20	< 0.20	< 0.20	700	< 0.20
Isopropylbenzene			NE	< 0.20	< 0.20	< 0.20	< 0.20	<b>0.48</b>	< 0.20	< 0.20	< 0.20	< 0.20	NE	< 0.20
n-Propylbenzene			NE	< 0.20	< 0.20	< 0.20	< 0.20	<b>0.35</b>	< 0.20	< 0.20	< 0.20	< 0.20	NE	< 0.20
sec-Butylbenzene			NE	< 0.20	< 0.20	< 0.20	< 0.20	<b>0.85</b>	< 0.20	< 0.20	< 0.20	< 0.20	NE	< 0.20
1,3-Dichlorobenzene			NE	< 0.20	< 0.20	< 0.20	< 0.20	<b>0.33</b>	< 0.20	< 0.20	< 0.20	< 0.20	NE	< 0.20
n-Butylbenzene			NE	< 0.20	< 0.20	< 0.20	< 0.20	<b>0.43</b>	< 0.20	< 0.20	< 0.20	< 0.20	NE	< 0.20
All other VOCs			NA	< RL	< RL	< RL	< RL	< RL	< RL	< RL	< RL	< RL	NA	< RL
Detected SVOCs and/or PAHs														
Phenol		EPA 8270D	NE	--	--	<b>1.1 J</b>	< 0.95	--	--	--	--	--	NE	< 0.95
Benzyl Alcohol			NE	--	--	--	<b>3.4 J</b>	< 0.95	--	--	--	--	NE	< 0.95
(3+4)-Methylphenol (o-Cresol)			NE	--	--	--	<b>20</b>	< 0.95	--	--	--	--	NE	< 0.95
Naphthalene			NE	--	--	--	< 0.095	<b>0.60</b>	--	--	--	--	160	< 0.095
2-Methylnaphthalene			NE	--	--	--	< 0.095	<b>0.57</b>	--	--	--	--	160	< 0.095
1-Methylnaphthalene			NE	--	--	--	< 0.095	<b>16</b>	--	--	--	--	NE	< 0.095
Acenaphthylene			NE	--	--	--	< 0.095	<b>0.27</b>	--	--	--	--	NE	< 0.095
Acenaphthene			NE	--	--	--	< 0.095 J	<b>0.96</b>	--	--	--	--	NE	< 0.095
Fluorene			NE	--	--	--	< 0.095	<b>3.0</b>	--	--	--	--	NE	< 0.095
Phenanthrene			NE	--	--	--	< 0.095	<b>0.74</b>	--	--	--	--	NE	< 0.095
Anthracene			NE	--	--	--	< 0.095	<b>0.14</b>	--	--	--	--	NE	< 0.095
Benzo(a)anthracene			NE	--	--	--	<b>0.023 J</b>	< 0.0095	--	--	--	--	NE	< 0.0095
Chrysene		NE	--	--	--	<b>0.010 J</b>	< 0.0095	--	--	--	--	NE	< 0.0095	
Benzo(b)fluoranthene		NE	--	--	--	<b>0.017 J</b>	< 0.0095	--	--	--	--	NE	< 0.0095	
Benzo(a)pyrene		0.1	--	--	--	<b>0.016 J</b>	< 0.0095	--	--	--	--	0.1	< 0.0095	
Indeno(1,2,3-cd)pyrene		NE	--	--	--	<b>0.011 J</b>	< 0.0095	--	--	--	--	NE	< 0.0095	
Dibenzo(a,h)anthracene		NE	--	--	--	<b>0.028 J</b>	< 0.0095	--	--	--	--	NE	< 0.0095	
Benzo(g,h,i)perylene		NE	--	--	--	<b>0.015 J</b>	< 0.0095	--	--	--	--	NE	< 0.0095	
All other SVOCs and PAHs		NA	--	--	--	< RL	< RL	--	--	--	--	NA	< RL	

Notes:  
-- = not analyzed  
< = parameter not detected above the method detection limit shown  
**Bold** indicates parameter detected above method detection limits.  
Shaded cell indicates parameter detected above one or more screening criterion.  
EPA = U.S. Environmental Protection Agency  
FHS = Freighthouse Square  
J = value is flagged as estimated based on laboratory quality control review.  
NA = not applicable  
NE = no criterion established  
NWTPH-Dx = analysis for diesel- and oil-range hydrocarbons by method Northwest Total Petroleum Hydrocarbon-Diesel  
NWTPH-Gx = analysis for gasoline-range hydrocarbon by method Northwest Total Petroleum Hydrocarbon-Gasoline  
PAHs = polynuclear aromatic hydrocarbons  
RL = parameters not detected above their respective method detection limits  
SVOCs = semi-volatile organic compounds  
VOCs = volatile organic compounds



**TABLE 10**  
**SUMMARY OF GROUNDWATER ANALYTICAL RESULTS**  
**BISH PARCEL**

Parameter	Method	Model Toxics Control Act Method Method A Cleanup Levels (2013), micrograms per liter	GP-22 8/19/2015
<i>Petroleum Hydrocarbons</i>			
Gasoline-Range	NWTPH-Gx	1,000/800	< 100
Diesel-Range	NWTPH-Dx	500	< 270
Oil-Range		500	< 430
<i>Metals - Total</i>			
Antimony	EPA 200.8/ 7470A	NE	< 5.6
Arsenic		5	7.8
Beryllium		NE	< 11
Cadmium		5	< 4.4
Chromium		50	27
Copper		NE	57
Lead		15	12
Mercury		2	< 0.50
Nickel		NE	< 22
Selenium		NE	< 5.6
Silver		NE	< 11
Thallium		NE	< 5.6
Zinc		NE	54
<i>Metals - Dissolved</i>			
Antimony	EPA 200.8/ 7470A	NE	< 5.0
Arsenic		5	< 3.0
Beryllium		NE	< 10
Cadmium		5	< 4.0
Chromium		50	< 10
Copper		NE	< 10
Lead		15	< 1.0
Mercury		2	< 0.50
Nickel		NE	< 20
Selenium		NE	< 5.0
Silver		NE	< 10
Thallium		NE	< 5.0
Zinc		NE	< 25

Notes:

&lt; = parameter not detected above the method detection limit shown

**Bold** indicates parameter detected above method detection limits.

Shaded cell indicates parameter detected above one or more screening criterion.

EPA = U.S. Environmental Protection Agency

NE = no criterion established

NWTPH-Dx = analysis for diesel- and oil-range hydrocarbons by method Northwest Total Petroleum Hydrocarbon-Diesel

NWTPH-Gx = analysis for gasoline range hydrocarbons by method Northwest Total Petroleum Hydrocarbon-gasoline



**TABLE 11**  
**SUMMARY OF ADJUSTED TOXICITY EQUIVALENCE FACTOR CONCENTRATIONS**  
**ALL PARCELS**

**ADJUSTED TEF CONCENTRATION FOR SAMPLE GP-4:1.2**

**Soil**

<b>Analyte</b>	<b>Sample Result milligrams per kilogram</b>	<b>Method Detection Limit milligrams per kilogram</b>	<b>Toxic Equivalency Factor</b>	<b>Adjusted Concentration<sup>(1)</sup> milligrams per kilogram</b>
Benzo(a)anthracene	0.57	0.0360	0.1	0.057
Chrysene	0.59	0.0360	0.01	0.0059
Benzo(b)fluoranthene	0.71	0.0360	0.1	0.071
Benzo(k)fluoranthene	0.20	0.0360	0.1	0.02
Benzo(a)pyrene	0.55	0.0360	1	0.55
Indeno(1,2,3-c,d)pyrene	0.25	0.0360	0.1	0.025
Dibenzo(a,h)anthracene	0.097	0.0360	0.4	0.0388
<b>Sum<sup>(2)</sup></b>				<b>0.77</b>

**ADJUSTED TEF CONCENTRATION FOR SAMPLE GP-4:5**

**Soil**

<b>Analyte</b>	<b>Sample Result milligrams per kilogram</b>	<b>Method Detection Limit milligrams per kilogram</b>	<b>Toxic Equivalency Factor</b>	<b>Adjusted Concentration<sup>(1)</sup> milligrams per kilogram</b>
Benzo(a)anthracene	0.20	0.0360	0.1	0.02
Chrysene	0.20	0.0360	0.01	0.002
Benzo(b)fluoranthene	0.21	0.0360	0.1	0.021
Benzo(k)fluoranthene	0.06	0.0360	0.1	0.0059
Benzo(a)pyrene	0.16	0.0360	1	0.16
Indeno(1,2,3-c,d)pyrene	0.086	0.0360	0.1	0.0086
Dibenzo(a,h)anthracene	ND	0.0360	0.4	0.0072
<b>Sum<sup>(2)</sup></b>				<b>0.22</b>

**ADJUSTED TEF CONCENTRATION FOR SAMPLE GP-4:10**

**Soil**

<b>Analyte</b>	<b>Sample Result milligrams per kilogram</b>	<b>Method Detection Limit milligrams per kilogram</b>	<b>Toxic Equivalency Factor</b>	<b>Adjusted Concentration<sup>(1)</sup> milligrams per kilogram</b>
Benzo(a)anthracene	0.059	0.0072	0.1	0.0059
Chrysene	0.069	0.0072	0.01	0.00069
Benzo(b)fluoranthene	0.090	0.0072	0.1	0.009
Benzo(k)fluoranthene	0.038	0.0072	0.1	0.0038
Benzo(a)pyrene	0.066	0.0072	1	0.066
Indeno(1,2,3-c,d)pyrene	0.039	0.0072	0.1	0.0039
Dibenzo(a,h)anthracene	0.0096	0.0072	0.4	0.00384
<b>Sum<sup>(2)</sup></b>				<b>0.093</b>



**TABLE 11**  
**SUMMARY OF ADJUSTED TOXICITY EQUIVALENCE FACTOR CONCENTRATIONS**  
**ALL PARCELS**

**ADJUSTED TEF CONCENTRATION FOR SAMPLE GP-7:0.5**

**Soil**

<b>Analyte</b>	<b>Sample Result milligrams per kilogram</b>	<b>Method Detection Limit milligrams per kilogram</b>	<b>Toxic Equivalency Factor</b>	<b>Adjusted Concentration<sup>(1)</sup> milligrams per kilogram</b>
Benzo(a)anthracene	0.80	0.19	0.1	0.08
Chrysene	0.99	0.19	0.01	0.0099
Benzo(b)fluoranthene	0.83	0.19	0.1	0.083
Benzo(k)fluoranthene	0.20	0.19	0.1	0.02
Benzo(a)pyrene	0.34	0.19	1	0.34
Indeno(1,2,3-c,d)pyrene	0.21	0.0076	0.1	0.021
Dibenzo(a,h)anthracene	0.069	0.0076	0.4	0.0276
<b>Sum<sup>(2)</sup></b>				<b>0.58</b>

**ADJUSTED TEF CONCENTRATION FOR SAMPLE GP-7:5**

**Soil**

<b>Analyte</b>	<b>Sample Result milligrams per kilogram</b>	<b>Method Detection Limit milligrams per kilogram</b>	<b>Toxic Equivalency Factor</b>	<b>Adjusted Concentration<sup>(1)</sup> milligrams per kilogram</b>
Benzo(a)anthracene	0.073	0.035	0.1	0.0073
Chrysene	0.093	0.035	0.01	0.00093
Benzo(b)fluoranthene	0.096	0.035	0.1	0.0096
Benzo(k)fluoranthene	0.043	0.0070	0.1	0.0043
Benzo(a)pyrene	0.046	0.035	1	0.046
Indeno(1,2,3-c,d)pyrene	0.043	0.035	0.1	0.0043
Dibenzo(a,h)anthracene	0.015	0.0070	0.4	0.006
<b>Sum<sup>(2)</sup></b>				<b>0.078</b>

**ADJUSTED TEF CONCENTRATION FOR SAMPLE FHS-1:17.5**

**Soil**

<b>Analyte</b>	<b>Sample Result milligrams per kilogram</b>	<b>Method Detection Limit milligrams per kilogram</b>	<b>Toxic Equivalency Factor</b>	<b>Adjusted Concentration<sup>(1)</sup> milligrams per kilogram</b>
Benzo(a)anthracene	0.026	0.0076	0.1	0.0026
Chrysene	0.035	0.0076	0.01	0.00035
Benzo(b)fluoranthene	0.028	0.0076	0.1	0.0028
Benzo(k)fluoranthene	0.019	0.0076	0.1	0.0019
Benzo(a)pyrene	0.026	0.0076	1	0.026
Indeno(1,2,3-c,d)pyrene	0.015	0.0076	0.1	0.0015
Dibenzo(a,h)anthracene	ND	0.0076	0.4	0.00152
<b>Sum<sup>(2)</sup></b>				<b>0.037</b>



**TABLE 11**  
**SUMMARY OF ADJUSTED TOXICITY EQUIVALENCE FACTOR CONCENTRATIONS**  
**ALL PARCELS**

**ADJUSTED TEF CONCENTRATION FOR SAMPLE FHS-2:20**

**Soil**

<b>Analyte</b>	<b>Sample Result milligrams per kilogram</b>	<b>Method Detection Limit milligrams per kilogram</b>	<b>Toxic Equivalency Factor</b>	<b>Adjusted Concentration<sup>(1)</sup> milligrams per kilogram</b>
Benzo(a)anthracene	ND	0.0081	0.1	0.000405
Chrysene	0.012	0.0081	0.01	0.00012
Benzo(b)fluoranthene	0.0092	0.0081	0.1	0.00092
Benzo(k)fluoranthene	ND	0.0081	0.1	0.000405
Benzo(a)pyrene	ND	0.0081	1	0.00405
Indeno(1,2,3-c,d)pyrene	ND	0.0081	0.1	0.000405
Dibenzo(a,h)anthracene	ND	0.0081	0.4	0.00162
<b>Sum<sup>(2)</sup></b>				<b>0.0079</b>

**ADJUSTED TEF CONCENTRATION FOR SAMPLE FHS-3:0.5**

**Soil**

<b>Analyte</b>	<b>Sample Result milligrams per kilogram</b>	<b>Method Detection Limit milligrams per kilogram</b>	<b>Toxic Equivalency Factor</b>	<b>Adjusted Concentration<sup>(1)</sup> milligrams per kilogram</b>
Benzo(a)anthracene	0.049	0.0073	0.1	0.0049
Chrysene	0.057	0.0073	0.01	0.00057
Benzo(b)fluoranthene	0.11	0.0073	0.1	0.011
Benzo(k)fluoranthene	0.025	0.0073	0.1	0.0025
Benzo(a)pyrene	0.051	0.0073	1	0.051
Indeno(1,2,3-c,d)pyrene	0.048	0.0073	0.1	0.0048
Dibenzo(a,h)anthracene	0.013	0.0073	0.4	0.0052
<b>Sum<sup>(2)</sup></b>				<b>0.080</b>

**ADJUSTED TEF CONCENTRATION FOR SAMPLE GP-10:0.5**

**Soil**

<b>Analyte</b>	<b>Sample Result milligrams per kilogram</b>	<b>Method Detection Limit milligrams per kilogram</b>	<b>Toxic Equivalency Factor</b>	<b>Adjusted Concentration<sup>(1)</sup> milligrams per kilogram</b>
Benzo(a)anthracene	11	0.43	0.1	1.1
Chrysene	11	0.43	0.01	0.11
Benzo(b)fluoranthene	12	0.43	0.1	1.2
Benzo(k)fluoranthene	4.3	0.43	0.1	0.43
Benzo(a)pyrene	11	0.43	1	11
Indeno(1,2,3-c,d)pyrene	6.0	0.43	0.1	0.6
Dibenzo(a,h)anthracene	1.7	0.43	0.4	0.68
<b>Sum<sup>(2)</sup></b>				<b>15</b>



**TABLE 11**  
**SUMMARY OF ADJUSTED TOXICITY EQUIVALENCE FACTOR CONCENTRATIONS**  
**ALL PARCELS**

**ADJUSTED TEF CONCENTRATION FOR SAMPLE GP-11:0.5**

**Soil**

<b>Analyte</b>	<b>Sample Result milligrams per kilogram</b>	<b>Method Detection Limit milligrams per kilogram</b>	<b>Toxic Equivalency Factor</b>	<b>Adjusted Concentration<sup>(1)</sup> milligrams per kilogram</b>
Benzo(a)anthracene	0.020	0.0074	0.1	0.002
Chrysene	0.020	0.0074	0.01	0.0002
Benzo(b)fluoranthene	0.02	0.0074	0.1	0.0019
Benzo(k)fluoranthene	ND	0.0074	0.1	0.00037
Benzo(a)pyrene	0.021	0.0074	1	0.021
Indeno(1,2,3-c,d)pyrene	0.011	0.0074	0.1	0.0011
Dibenzo(a,h)anthracene	ND	0.0074	0.4	0.00148
<b>Sum<sup>(2)</sup></b>				<b>0.028</b>

**ADJUSTED TEF CONCENTRATION FOR SAMPLE GP-12:1.5**

**Soil**

<b>Analyte</b>	<b>Sample Result milligrams per kilogram</b>	<b>Method Detection Limit milligrams per kilogram</b>	<b>Toxic Equivalency Factor</b>	<b>Adjusted Concentration<sup>(1)</sup> milligrams per kilogram</b>
Benzo(a)anthracene	0.024	0.014	0.1	0.0024
Chrysene	0.027	0.014	0.01	0.00027
Benzo(b)fluoranthene	0.02	0.014	0.1	0.0023
Benzo(k)fluoranthene	ND	0.014	0.1	0.0007
Benzo(a)pyrene	0.021	0.014	1	0.021
Indeno(1,2,3-c,d)pyrene	0.022	0.014	0.1	0.0022
Dibenzo(a,h)anthracene	ND	0.014	0.4	0.0028
<b>Sum<sup>(2)</sup></b>				<b>0.032</b>

**ADJUSTED TEF CONCENTRATION FOR SAMPLE GP-13:1**

**Soil**

<b>Analyte</b>	<b>Sample Result milligrams per kilogram</b>	<b>Method Detection Limit milligrams per kilogram</b>	<b>Toxic Equivalency Factor</b>	<b>Adjusted Concentration<sup>(1)</sup> milligrams per kilogram</b>
Benzo(a)anthracene	0.054	0.036	0.1	0.0054
Chrysene	0.052	0.036	0.01	0.00052
Benzo(b)fluoranthene	0.07	0.036	0.1	0.0066
Benzo(k)fluoranthene	ND	0.036	0.1	0.0018
Benzo(a)pyrene	0.051	0.036	1	0.051
Indeno(1,2,3-c,d)pyrene	ND	0.036	0.1	0.0018
Dibenzo(a,h)anthracene	ND	0.036	0.4	0.0072
<b>Sum<sup>(2)</sup></b>				<b>0.074</b>



**TABLE 11**  
**SUMMARY OF ADJUSTED TOXICITY EQUIVALENCE FACTOR CONCENTRATIONS**  
**ALL PARCELS**

**ADJUSTED TEF CONCENTRATION FOR SAMPLE GP-14:1**

Soil

Analyte	Sample Result milligrams per kilogram	Method Detection Limit milligrams per kilogram	Toxic Equivalency Factor	Adjusted Concentration <sup>(1)</sup> milligrams per kilogram
Benzo(a)anthracene	ND	0.036	0.1	0.0018
Chrysene	0.046	0.036	0.01	0.00046
Benzo(b)fluoranthene	ND	0.036	0.1	0.0018
Benzo(k)fluoranthene	ND	0.036	0.1	0.0018
Benzo(a)pyrene	ND	0.036	1	0.018
Indeno(1,2,3-c,d)pyrene	ND	0.036	0.1	0.0018
Dibenzo(a,h)anthracene	ND	0.036	0.4	0.0072
Sum <sup>(2)</sup>				0.033

**ADJUSTED TEF CONCENTRATION FOR SAMPLE GP-14:6**

Soil

Analyte	Sample Result milligrams per kilogram	Method Detection Limit milligrams per kilogram	Toxic Equivalency Factor	Adjusted Concentration <sup>(1)</sup> milligrams per kilogram
Benzo(a)anthracene	2.1	0.19	0.1	0.21
Chrysene	3.0	0.19	0.01	0.03
Benzo(b)fluoranthene	2.0	0.19	0.1	0.2
Benzo(k)fluoranthene	0.74	0.19	0.1	0.074
Benzo(a)pyrene	0.87	0.19	1	0.87
Indeno(1,2,3-c,d)pyrene	0.36	0.19	0.1	0.036
Dibenzo(a,h)anthracene	0.11	0.19	0.4	0.044
Sum <sup>(2)</sup>				1.5

**ADJUSTED TEF CONCENTRATION FOR SAMPLE GP-15:0.5**

Soil

Analyte	Sample Result milligrams per kilogram	Method Detection Limit milligrams per kilogram	Toxic Equivalency Factor	Adjusted Concentration <sup>(1)</sup> milligrams per kilogram
Benzo(a)anthracene	ND	0.0070	0.1	0.00035
Chrysene	0.014	0.0070	0.01	0.00014
Benzo(b)fluoranthene	ND	0.0070	0.1	0.00035
Benzo(k)fluoranthene	ND	0.0070	0.1	0.00035
Benzo(a)pyrene	ND	0.0070	1	0.0035
Indeno(1,2,3-c,d)pyrene	ND	0.0070	0.1	0.00035
Dibenzo(a,h)anthracene	ND	0.0070	0.4	0.0014
Sum <sup>(2)</sup>				0.0064



**TABLE 11**  
**SUMMARY OF ADJUSTED TOXICITY EQUIVALENCE FACTOR CONCENTRATIONS**  
**ALL PARCELS**

**ADJUSTED TEF CONCENTRATION FOR SAMPLE GP-18:0.5**

**Soil**

<b>Analyte</b>	<b>Sample Result milligrams per kilogram</b>	<b>Method Detection Limit milligrams per kilogram</b>	<b>Toxic Equivalency Factor</b>	<b>Adjusted Concentration<sup>(1)</sup> milligrams per kilogram</b>
Benzo(a)anthracene	0.12	0.035	0.1	0.012
Chrysene	0.27	0.035	0.01	0.0027
Benzo(b)fluoranthene	0.43	0.035	0.1	0.043
Benzo(k)fluoranthene	0.086	0.035	0.1	0.0086
Benzo(a)pyrene	0.099	0.035	1	0.099
Indeno(1,2,3-c,d)pyrene	0.030	0.035	0.1	0.003
Dibenzo(a,h)anthracene	0.052	0.035	0.4	0.0208
<b>Sum<sup>(2)</sup></b>				<b>0.19</b>

**ADJUSTED TEF CONCENTRATION FOR SAMPLE GP-18:5**

**Soil**

<b>Analyte</b>	<b>Sample Result milligrams per kilogram</b>	<b>Method Detection Limit milligrams per kilogram</b>	<b>Toxic Equivalency Factor</b>	<b>Adjusted Concentration<sup>(1)</sup> milligrams per kilogram</b>
Benzo(a)anthracene	ND	0.0072	0.1	0.00036
Chrysene	0.008	0.0072	0.01	0.000076
Benzo(b)fluoranthene	0.01	0.0072	0.1	0.0012
Benzo(k)fluoranthene	ND	0.0072	0.1	0.00036
Benzo(a)pyrene	ND	0.0072	1	0.0036
Indeno(1,2,3-c,d)pyrene	0.007	0.0072	0.1	0.00074
Dibenzo(a,h)anthracene	ND	0.0072	0.4	0.00144
<b>Sum<sup>(2)</sup></b>				<b>0.0078</b>

**ADJUSTED TEF CONCENTRATION FOR SAMPLE GP-18:DUP**

**Soil**

<b>Analyte</b>	<b>Sample Result milligrams per kilogram</b>	<b>Method Detection Limit milligrams per kilogram</b>	<b>Toxic Equivalency Factor</b>	<b>Adjusted Concentration<sup>(1)</sup> milligrams per kilogram</b>
Benzo(a)anthracene	0.007	0.0067	0.1	0.00069
Chrysene	0.010	0.0067	0.01	0.000096
Benzo(b)fluoranthene	0.02	0.0067	0.1	0.0017
Benzo(k)fluoranthene	ND	0.0067	0.1	0.000335
Benzo(a)pyrene	ND	0.0067	1	0.00335
Indeno(1,2,3-c,d)pyrene	0.013	0.0067	0.1	0.0013
Dibenzo(a,h)anthracene	ND	0.0067	0.4	0.00134
<b>Sum<sup>(2)</sup></b>				<b>0.0088</b>



**TABLE 11**  
**SUMMARY OF ADJUSTED TOXICITY EQUIVALENCE FACTOR CONCENTRATIONS**  
**ALL PARCELS**

**ADJUSTED TEF CONCENTRATION FOR SAMPLE GP-18:10**

**Soil**

<b>Analyte</b>	<b>Sample Result milligrams per kilogram</b>	<b>Method Detection Limit milligrams per kilogram</b>	<b>Toxic Equivalency Factor</b>	<b>Adjusted Concentration<sup>(1)</sup> milligrams per kilogram</b>
Benzo(a)anthracene	0.017	0.0078	0.1	0.0017
Chrysene	0.015	0.0078	0.01	0.00015
Benzo(b)fluoranthene	0.02	0.0078	0.1	0.0017
Benzo(k)fluoranthene	ND	0.0078	0.1	0.00039
Benzo(a)pyrene	0.012	0.0078	1	0.012
Indeno(1,2,3-c,d)pyrene	0.009	0.0078	0.1	0.00092
Dibenzo(a,h)anthracene	ND	0.0078	0.4	0.00156
<b>Sum<sup>(2)</sup></b>				<b>0.018</b>

**ADJUSTED TEF CONCENTRATION FOR SAMPLE GP-19:0.5**

**Soil**

<b>Analyte</b>	<b>Sample Result milligrams per kilogram</b>	<b>Method Detection Limit milligrams per kilogram</b>	<b>Toxic Equivalency Factor</b>	<b>Adjusted Concentration<sup>(1)</sup> milligrams per kilogram</b>
Benzo(a)anthracene	ND	0.068	0.1	0.0034
Chrysene	0.190	0.068	0.01	0.0019
Benzo(b)fluoranthene	ND	0.068	0.1	0.0034
Benzo(k)fluoranthene	ND	0.068	0.1	0.0034
Benzo(a)pyrene	ND	0.068	1	0.034
Indeno(1,2,3-c,d)pyrene	ND	0.068	0.1	0.0034
Dibenzo(a,h)anthracene	ND	0.068	0.4	0.0136
<b>Sum<sup>(2)</sup></b>				<b>0.063</b>

**ADJUSTED TEF CONCENTRATION FOR SAMPLE GP-19:8**

**Soil**

<b>Analyte</b>	<b>Sample Result milligrams per kilogram</b>	<b>Method Detection Limit milligrams per kilogram</b>	<b>Toxic Equivalency Factor</b>	<b>Adjusted Concentration<sup>(1)</sup> milligrams per kilogram</b>
Benzo(a)anthracene	ND	0.0084	0.1	0.00042
Chrysene	0.011	0.0084	0.01	0.00011
Benzo(b)fluoranthene	ND	0.0084	0.1	0.00042
Benzo(k)fluoranthene	ND	0.0084	0.1	0.00042
Benzo(a)pyrene	ND	0.0084	1	0.0042
Indeno(1,2,3-c,d)pyrene	ND	0.0084	0.1	0.00042
Dibenzo(a,h)anthracene	ND	0.0084	0.4	0.00168
<b>Sum<sup>(2)</sup></b>				<b>0.0077</b>



**TABLE 11**  
**SUMMARY OF ADJUSTED TOXICITY EQUIVALENCE FACTOR CONCENTRATIONS**  
**ALL PARCELS**

**ADJUSTED TEF CONCENTRATION FOR SAMPLE GP-20:0.5**

**Soil**

<b>Analyte</b>	<b>Sample Result milligrams per kilogram</b>	<b>Method Detection Limit milligrams per kilogram</b>	<b>Toxic Equivalency Factor</b>	<b>Adjusted Concentration<sup>(1)</sup> milligrams per kilogram</b>
Benzo(a)anthracene	0.15	0.035	0.1	0.015
Chrysene	0.16	0.035	0.01	0.0016
Benzo(b)fluoranthene	0.18	0.035	0.1	0.018
Benzo(k)fluoranthene	0.058	0.035	0.1	0.0058
Benzo(a)pyrene	0.16	0.035	1	0.16
Indeno(1,2,3-c,d)pyrene	0.10	0.035	0.1	0.01
Dibenzo(a,h)anthracene	0.021	0.035	0.4	0.0084
<b>Sum<sup>(2)</sup></b>				<b>0.219</b>

**ADJUSTED TEF CONCENTRATION FOR SAMPLE GP-20:8**

**Soil**

<b>Analyte</b>	<b>Sample Result milligrams per kilogram</b>	<b>Method Detection Limit milligrams per kilogram</b>	<b>Toxic Equivalency Factor</b>	<b>Adjusted Concentration<sup>(1)</sup> milligrams per kilogram</b>
Benzo(a)anthracene	0.045	0.0087	0.1	0.0045
Chrysene	0.047	0.0087	0.01	0.00047
Benzo(b)fluoranthene	0.04	0.0087	0.1	0.0041
Benzo(k)fluoranthene	0.011	0.0087	0.1	0.0011
Benzo(a)pyrene	0.037	0.0087	1	0.037
Indeno(1,2,3-c,d)pyrene	0.025	0.0087	0.1	0.0025
Dibenzo(a,h)anthracene	ND	0.0087	0.4	0.00174
<b>Sum<sup>(2)</sup></b>				<b>0.051</b>

**ADJUSTED TEF CONCENTRATION FOR SAMPLE GP-20:25**

**Soil**

<b>Analyte</b>	<b>Sample Result milligrams per kilogram</b>	<b>Method Detection Limit milligrams per kilogram</b>	<b>Toxic Equivalency Factor</b>	<b>Adjusted Concentration<sup>(1)</sup> milligrams per kilogram</b>
Benzo(a)anthracene	0.024	0.011	0.1	0.0024
Chrysene	0.025	0.011	0.01	0.00025
Benzo(b)fluoranthene	0.02	0.011	0.1	0.0019
Benzo(k)fluoranthene	ND	0.011	0.1	0.00055
Benzo(a)pyrene	0.013	0.011	1	0.013
Indeno(1,2,3-c,d)pyrene	ND	0.011	0.1	0.00055
Dibenzo(a,h)anthracene	ND	0.011	0.4	0.0022
<b>Sum<sup>(2)</sup></b>				<b>0.021</b>



**TABLE 11**  
**SUMMARY OF ADJUSTED TOXICITY EQUIVALENCE FACTOR CONCENTRATIONS**  
**ALL PARCELS**

**ADJUSTED TEF CONCENTRATION FOR SAMPLE GP-21:0.5**

**Soil**

<b>Analyte</b>	<b>Sample Result milligrams per kilogram</b>	<b>Method Detection Limit milligrams per kilogram</b>	<b>Toxic Equivalency Factor</b>	<b>Adjusted Concentration<sup>(1)</sup> milligrams per kilogram</b>
Benzo(a)anthracene	<b>0.022</b>	0.0073	0.1	0.0022
Chrysene	<b>0.024</b>	0.0073	0.01	0.00024
Benzo(b)fluoranthene	<b>0.03</b>	0.0073	0.1	0.0026
Benzo(k)fluoranthene	<b>0.009</b>	0.0073	0.1	0.0009
Benzo(a)pyrene	<b>0.019</b>	0.0073	1	0.019
Indeno(1,2,3-c,d)pyrene	<b>0.016</b>	0.0073	0.1	0.0016
Dibenzo(a,h)anthracene	<b>ND</b>	0.0073	0.4	0.00146
<b>Sum<sup>(2)</sup></b>				<b>0.028</b>

**ADJUSTED TEF CONCENTRATION FOR SAMPLE GP-22:0.5**

**Soil**

<b>Analyte</b>	<b>Sample Result milligrams per kilogram</b>	<b>Method Detection Limit milligrams per kilogram</b>	<b>Toxic Equivalency Factor</b>	<b>Adjusted Concentration<sup>(1)</sup> milligrams per kilogram</b>
Benzo(a)anthracene	<b>0.013</b>	0.0070	0.1	0.0013
Chrysene	<b>0.018</b>	0.0070	0.01	0.00018
Benzo(b)fluoranthene	<b>0.02</b>	0.0070	0.1	0.0022
Benzo(k)fluoranthene	<b>ND</b>	0.0070	0.1	0.00035
Benzo(a)pyrene	<b>0.012</b>	0.0070	1	0.012
Indeno(1,2,3-c,d)pyrene	<b>0.012</b>	0.0070	0.1	0.0012
Dibenzo(a,h)anthracene	<b>ND</b>	0.0070	0.4	0.0014
<b>Sum<sup>(2)</sup></b>				<b>0.019</b>

**ADJUSTED TEF CONCENTRATION FOR SAMPLE GP-23:0.5**

**Soil**

<b>Analyte</b>	<b>Sample Result milligrams per kilogram</b>	<b>Method Detection Limit milligrams per kilogram</b>	<b>Toxic Equivalency Factor</b>	<b>Adjusted Concentration<sup>(1)</sup> milligrams per kilogram</b>
Benzo(a)anthracene	<b>0.021</b>	0.0073	0.1	0.0021
Chrysene	<b>0.030</b>	0.0073	0.01	0.0003
Benzo(b)fluoranthene	<b>0.04</b>	0.0073	0.1	0.0038
Benzo(k)fluoranthene	<b>0.010</b>	0.0073	0.1	0.00097
Benzo(a)pyrene	<b>0.020</b>	0.0073	1	0.02
Indeno(1,2,3-c,d)pyrene	<b>0.022</b>	0.0073	0.1	0.0022
Dibenzo(a,h)anthracene	<b>ND</b>	0.0073	0.4	0.00146
<b>Sum<sup>(2)</sup></b>				<b>0.031</b>

Notes:

<sup>(1)</sup> Calculated as the detected concentration times the TEF, or as half the method detection limit (if analyte is not detected) times the toxicity equivalence factor.

<sup>(2)</sup> Sum of the TEF for each cPAH.

**Bold** values indicated a detection.

cPAHs = carcinogenic polynuclear aromatic hydrocarbons

mg/kg = milligrams per kilogram

MTCA = Washington Model Toxics Control Act

ND = not detected

TEF = toxicity equivalence factor



**TABLE 12**  
**REMEDIAL COST ESTIMATE**  
**2075200011 (FHS PARKING LOT)**

Task	Rate		Quantity		Subtotal		
Mobilization/Demobilization							
Equipment	\$	2,000.00	/parcel	1	parcel	\$	2,000.00
Soil Excavation and Testing							
Excavation/Handling/Disposal	\$	90.00	/ton	370	tons	\$	33,300.00
Construction Observation	\$	150.00	/hour	32	hours	\$	4,800.00
Coordination	\$	150.00	/hour	16	hours	\$	2,400.00
Reporting/Regulatory Coordination	\$	150.00	/hour	130	hours	\$	19,500.00
Analytical Testing (Rapid Turnaround Time)							
VOC	\$	280.00	/each	10	each	\$	2,800.00
RCRA 8 Metals	\$	240.00	/each	9	each	\$	2,160.00
RCRA 8 Metals+Cu Ni Zn	\$	312.00	/each	1	each	\$	312.00
Gasoline-Range	\$	110.00	/each	10	each	\$	1,100.00
Diesel, Oil-Range	\$	120.00	/each	10	each	\$	1,200.00
SVOC	\$	580.00	/each	10	each	\$	5,800.00
PCBs	\$	150.00	/each	10	each	\$	1,500.00
10% Laboratory Markup						\$	1,487.20
Subtotal						\$	76,359.20
Soil Fill							
Purchase Select Fill	\$	10.00	/yd <sup>3</sup>	218	yd <sup>3</sup>	\$	2,176.47
Transportation/Install	\$	40.00	/yd <sup>3</sup>	218	yd <sup>3</sup>	\$	8,705.88
Subtotal						\$	10,882.35
Management of Restrictive Covenant							
Plan Preparation	\$	5,000.00	/parcel	1	parcel	\$	5,000.00
Subtotal						\$	5,000.00
Engineering and Project Management							
Fee of 8% of Total	8%	/fee	1	fee	\$	7,379.32	
Subtotal						\$	92,241.55
TOTAL						\$	99,620.88

## Notes:

Cu = copper

Ni = nickel

PCBs= polychlorinated biphenyls

RCRA = Resource Conservation and Recovery Act

SVOC = semi-volatile organic compounds

VOC = volatile organic compounds

yd<sup>3</sup> = cubic yard

Zn = zinc



**TABLE 13**  
**REMEDIAL COST ESTIMATE**  
**2075220011 (FHS WEST PARCEL), 2075240011 (FHS CENTER PARCEL),**  
**AND 2075240013 (FHS EAST PARCEL)**

Task	Rate		Quantity		Subtotal
Mobilization/Demobilization					
Equipment Mobilization	\$	2,000.00	/parcel	1	\$ 2,000.00
Soil Excavation and Testing					
Excavation/Handling/Disposal	\$	90.00	/ton	3700 tons	\$ 333,000.00
Construction Observation	\$	150.00	/hour	80 hours	\$ 12,000.00
Coordination	\$	150.00	/hour	24 hours	\$ 3,600.00
Reporting/Regulatory Coordination	\$	150.00	/hour	160 hours	\$ 24,000.00
Analytical Testing (Rapid Turnaround Time)					
VOC	\$	280.00	/each	30 each	\$ 8,400.00
RCRA 8 Metals	\$	240.00	/each	30 each	\$ 7,200.00
RCRA 8 Metals+Cu Ni Zn	\$	312.00	/each	1 each	\$ 312.00
Gasoline-Range	\$	110.00	/each	30 each	\$ 3,300.00
Diesel, Oil-Range	\$	120.00	/each	30 each	\$ 3,600.00
SVOC	\$	580.00	/each	30 each	\$ 17,400.00
PCBs	\$	150.00	/each	30 each	\$ 4,500.00
10% Laboratory Markup					\$ 4,471.20
Subtotal					\$ 421,783.20
Soil Fill					
Purchase Select Fill	\$	10.00	/yd <sup>3</sup>	1500 yd <sup>3</sup>	\$ 15,000.00
Transportation/Install	\$	40.00	/yd <sup>3</sup>	1500 yd <sup>3</sup>	\$ 60,000.00
Subtotal					\$ 75,000.00
Management of Restrictive Covenant					
Plan Preparation	\$	5,000.00	/parcel	1 parcel	\$ 5,000.00
Subtotal					\$ 5,000.00
Engineering and Project Management					
Fee of 8% of Total	8%	/fee	1	fee	\$ 40,142.66
Subtotal					\$ 501,783.20
TOTAL					\$ 541,925.86

## Notes:

Cu = copper

FHS = Freighthouse Square

Ni = nickel

PCBs = polychlorinated biphenyls

RCRA = Resource Conservation and Recovery Act

SVOC = semi-volatile organic compounds

VOC = volatile organic compounds

yd<sup>3</sup> = cubic yard

Zn = zinc



**TABLE 14**  
**REMEDIAL COST ESTIMATE**  
**2075220016 (SOUND TRANSIT RIGHT-OF-WAY)**

Task	Rate		Quantity		Subtotal
Mobilization/Demobilization					
Equipment	\$ 2,000.00	/parcel	1	parcel	\$ 2,000.00
Soil Excavation and Testing					
Excavation/Handling/Disposal	\$ 90.00	/ton	24	tons	\$ 2,160.00
Construction Observation	\$ 150.00	/hour	24	hours	\$ 3,600.00
Coordination	\$ 150.00	/hour	8	hours	\$ 1,200.00
Reporting/Regulatory Coordination	\$ 150.00	/hour	120	hours	\$ 18,000.00
Analytical Testing (Rapid Turnaround Time)					
VOC	\$ 280.00	/each	10	each	\$ 2,800.00
RCRA 8 Metals	\$ 240.00	/each	9	each	\$ 2,160.00
RCRA 8 Metals+Cu Ni Zn	\$ 312.00	/each	1	each	\$ 312.00
Gasoline-Range	\$ 110.00	/each	10	each	\$ 1,100.00
Diesel, Oil-Range	\$ 120.00	/each	10	each	\$ 1,200.00
SVOC	\$ 580.00	/each	10	each	\$ 5,800.00
PCBs	\$ 150.00	/each	10	each	\$ 1,500.00
10% Laboratory Markup					\$ 1,487.20
Subtotal					\$ 41,319.20
Track and Time					
Coordination	\$ 150.00	/hour	8	hours	\$ 1,200.00
Cost of Flagger	\$ 1,000.00	/day	1	days	\$ 1,000.00
Subtotal					\$ 2,200.00
Soil Fill					
Purchase Select Fill	\$ 10.00	/yd <sup>3</sup>	15	yd <sup>3</sup>	\$ 150.00
Transportation/Install	\$ 40.00	/yd <sup>3</sup>	15	yd <sup>3</sup>	\$ 600.00
Subtotal					\$ 750.00
Management of Restrictive Covenant					
Plan Preparation	\$ 5,000.00	/parcel	1	parcel	\$ 5,000.00
Subtotal					\$ 5,000.00
Engineering and Project Management					
Fee of 8% of Total	8%	/fee	1	fee	\$ 3,941.54
Subtotal					\$ 49,269.20
TOTAL					\$ 53,210.74

## Notes:

Cu = copper

Ni = nickel

PCBs = polychlorinated biphenyls

RCRA = Resource Conservation and Recovery Act

SVOC = semi-volatile organic compounds

VOC = volatile organic compounds

yd<sup>3</sup> = cubic yard

Zn = zinc



**TABLE 15**  
**REMEDIAL COST ESTIMATE**  
**2075220011 (FHS WEST PARCEL/ACQUISITION AREA)**

Task	Rate		Quantity		Subtotal
Mobilization/Demobilization					
Equipment	\$ 2,000.00	/parcel	1	parcel	\$ 2,000.00
Soil Excavation and Testing					
Excavation/Handling/Disposal	\$ 90.00	/ton	2400	tons	\$ 216,000.00
Construction Observation	\$ 150.00	/hour	32	hours	\$ 4,800.00
Coordination	\$ 150.00	/hour	16	hours	\$ 2,400.00
Reporting/Regulatory Coordination	\$ 150.00	/hour	120	hours	\$ 18,000.00
Analytical Testing (Rapid Turnaround Time)					
VOC	\$ 280.00	/each	5	each	\$ 1,400.00
RCRA 8 Metals	\$ 240.00	/each	4	each	\$ 960.00
RCRA 8 Metals+Cu Ni Zn	\$ 312.00	/each	1	each	\$ 312.00
Gasoline-Range	\$ 110.00	/each	5	each	\$ 550.00
Diesel, Oil-Range	\$ 120.00	/each	5	each	\$ 600.00
SVOC	\$ 580.00	/each	5	each	\$ 2,900.00
PCBs	\$ 150.00	/each	5	each	\$ 750.00
10% Laboratory Markup					\$ 747.20
Subtotal					\$ 249,419.20
Track and Time					
Coordination	\$ 150.00	/hour	8	hours	\$ 1,200.00
Cost of Flagger	\$ 1,000.00	/day	1	days	\$ 1,000.00
Subtotal					\$ 2,200.00
Soil Fill					
Purchase Select Fill	\$ 10.00	/yd <sup>3</sup>	1500	yd <sup>3</sup>	\$ 15,000.00
Transportation/Install	\$ 40.00	/yd <sup>3</sup>	1500	yd <sup>3</sup>	\$ 60,000.00
Subtotal					\$ 75,000.00
Management of Restrictive Covenant					
Plan Preparation	\$ 5,000.00	/parcel	1	parcel	\$ 5,000.00
Subtotal					\$ 5,000.00
Engineering and Project Management					
Fee of 8% of Total	8%	/fee	1	fee	\$ 26,529.54
Subtotal					\$ 331,619.20
TOTAL					\$ 358,148.74

## Notes:

Cu = copper

FHS = Freighthouse Square

Ni = nickel

PCBs = polychlorinated biphenyls

RCRA = Resource Conservation and Recovery Act

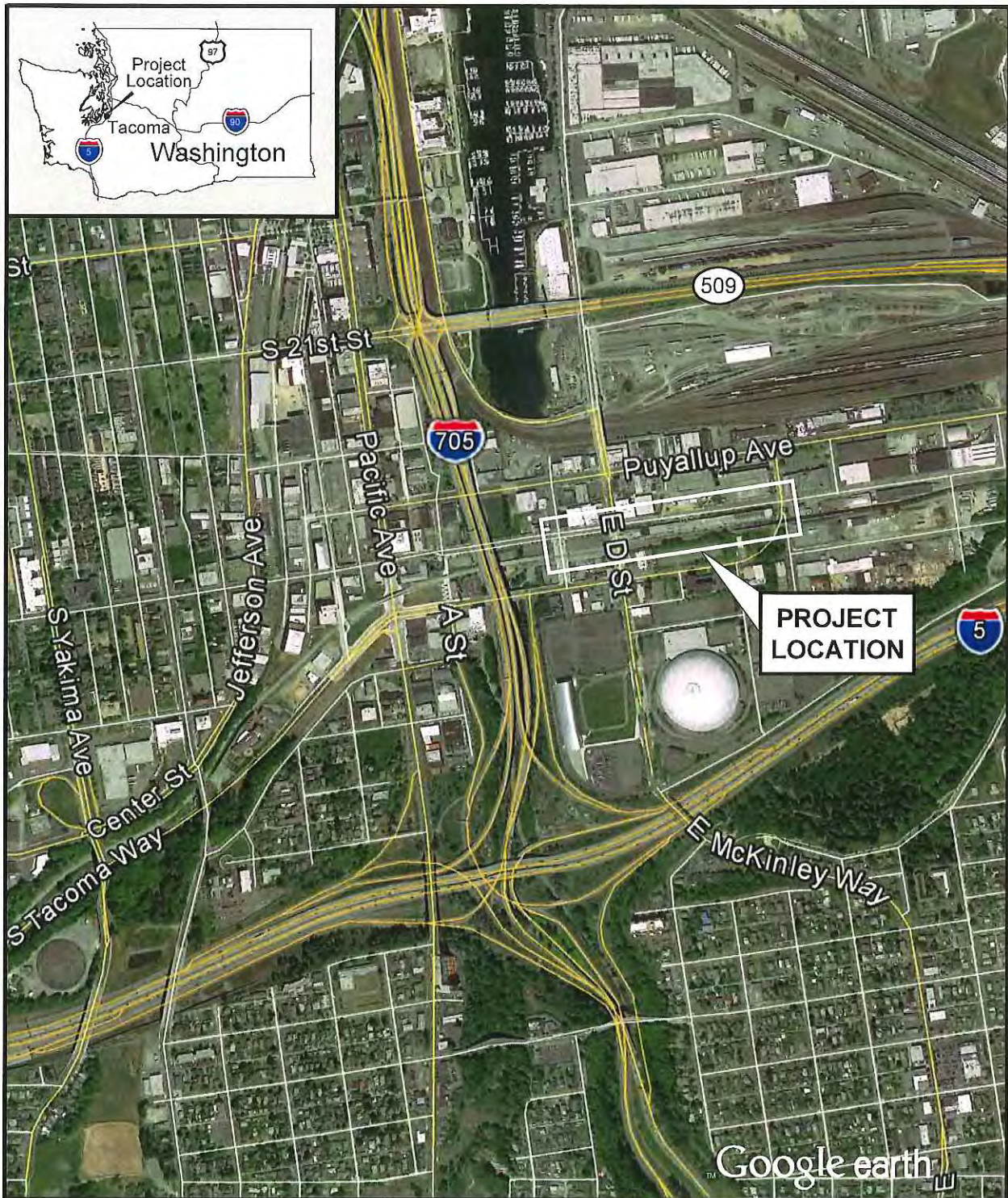
SVOC = semi-volatile organic compounds

VOC = volatile organic compounds

yd<sup>3</sup> = cubic yard

Zn = zinc





0 1000 2000  
Approximate Scale in Feet

**NOTE**

Map adapted from aerial imagery provided by Google Earth Pro, reproduced by permission granted by Google Earth™ Mapping Service.

Freighthouse Square Amtrak Relocation  
Phase II ESA  
Tacoma, Washington

**VICINITY MAP**

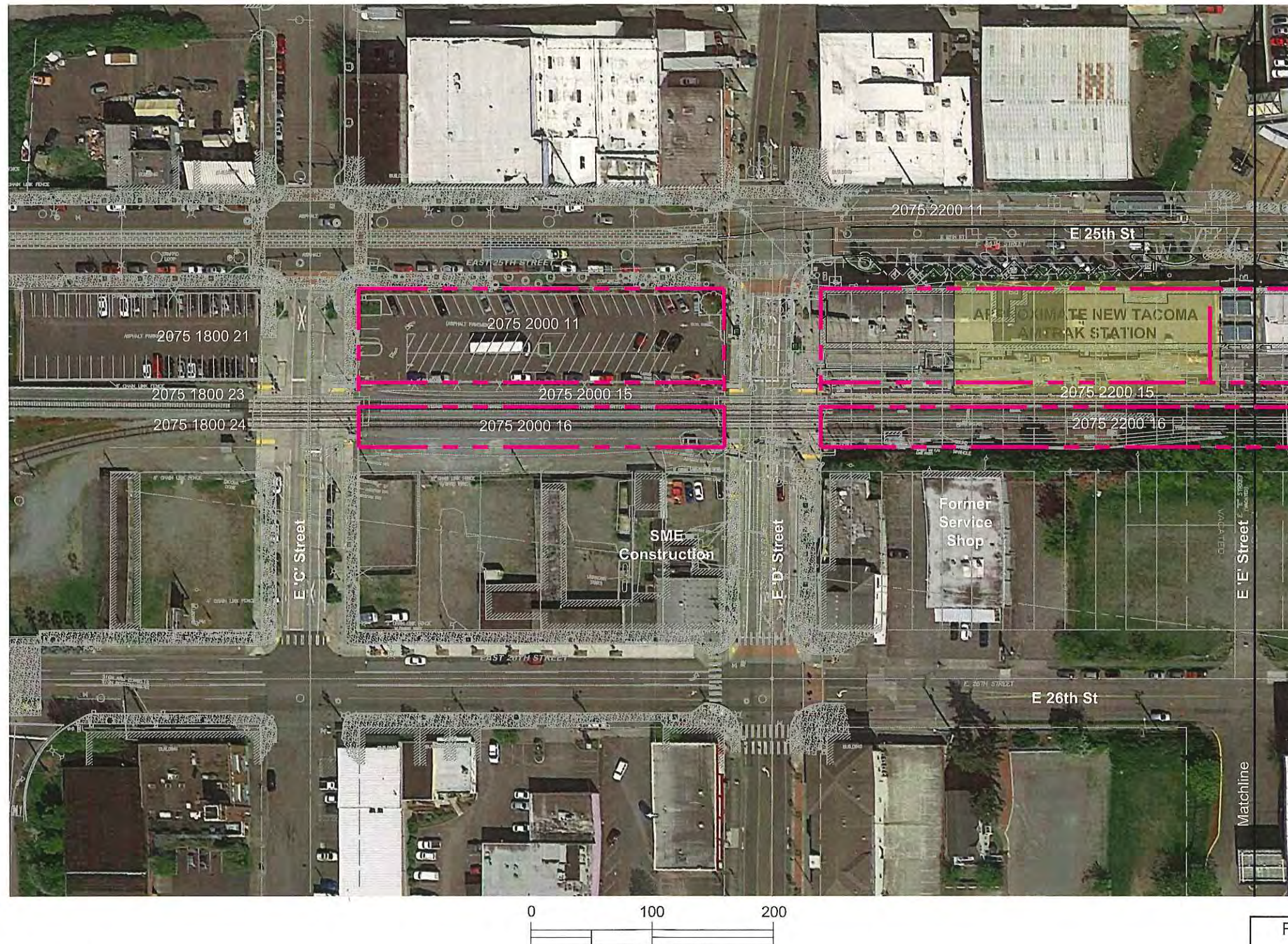
September 2015

21-1-22032-008

**SHANNON & WILSON, INC.**  
GEOTECHNICAL AND ENVIRONMENTAL CONSULTANTS

**FIG. 1**





**NOTE**

This figure is adapted from client file, FHS-XBASE.dwg, received 11-3-2014. Aerial imagery provided by Google Earth Pro, reproduced by permission granted by Google Earth™ Mapping Service.

Freighthouse Square Amtrak Relocation  
Phase II ESA  
Tacoma, Washington

**PARCEL MAP**

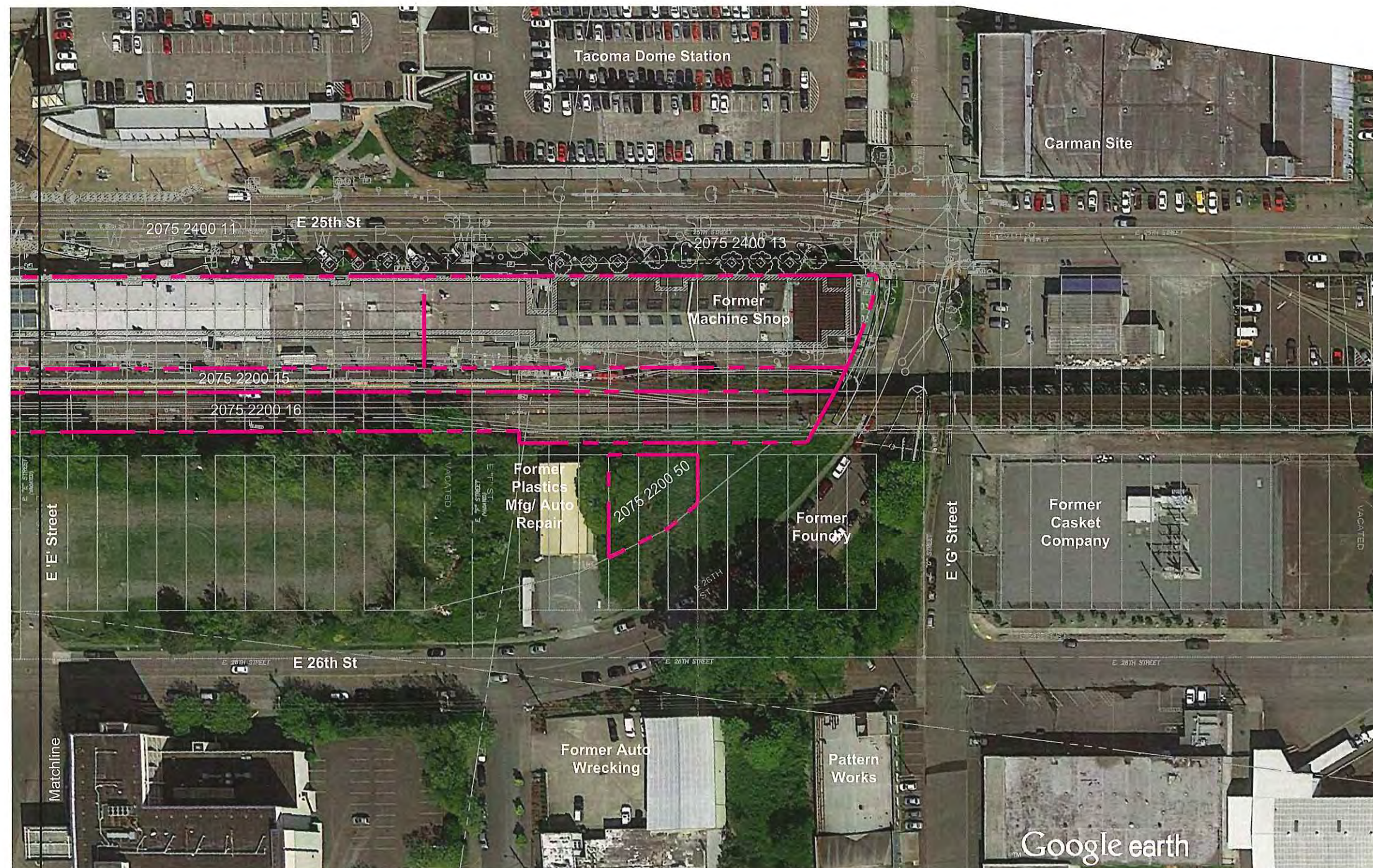
September 2015

21-1-22032-008

**SHANNON & WILSON, INC.**  
GEOTECHNICAL AND ENVIRONMENTAL CONSULTANTS

**FIG. 2**  
Sheet 1 of 2





LEGEND	
	Parcel Boundary Line
2075 2000 11	Parcel Number

**NOTE**  
This figure is adapted from client file, FHS-XBASE.dwg, received 11-3-2014. Aerial imagery provided by Google Earth Pro, reproduced by permission granted by Google Earth™ Mapping Service.

Freighthouse Square Amtrak Relocation  
Phase II ESA  
Tacoma, Washington

**PARCEL MAP**

September 2015

21-1-22032-008

**SHANNON & WILSON, INC.**  
GEOTECHNICAL AND ENVIRONMENTAL CONSULTANTS


**FIG. 2**  
Sheet 2 of 2





#### LEGEND

- GP-13-15 ● Environmental Hollow Stem Auger Designation and Approximate Location for Freighthouse Square Project
- GP-1 ▲ Environmental Geoprobe Designation and Approximate Location for FHS Project
- FHS-1 ⊕ Geotechnical Boring Designation and Approximate Location for FHS Project
- SW-16-15 ⊙ Exploration Designation and Approximate Location for Tacoma Trestle Project (S&W, March 2015)
- (MW) Monitoring Well Installed in this Exploration
- GW Groundwater Sample Collected from this Location



#### NOTE

This figure is adapted from client file, FHS-XBASE.dwg, received 11-3-2014. Aerial imagery provided by Google Earth Pro, reproduced by permission granted by Google Earth™ Mapping Service.

Freighthouse Square Amtrak Relocation  
Phase II ESA  
Tacoma, Washington

#### SITE AND EXPLORATION PLAN

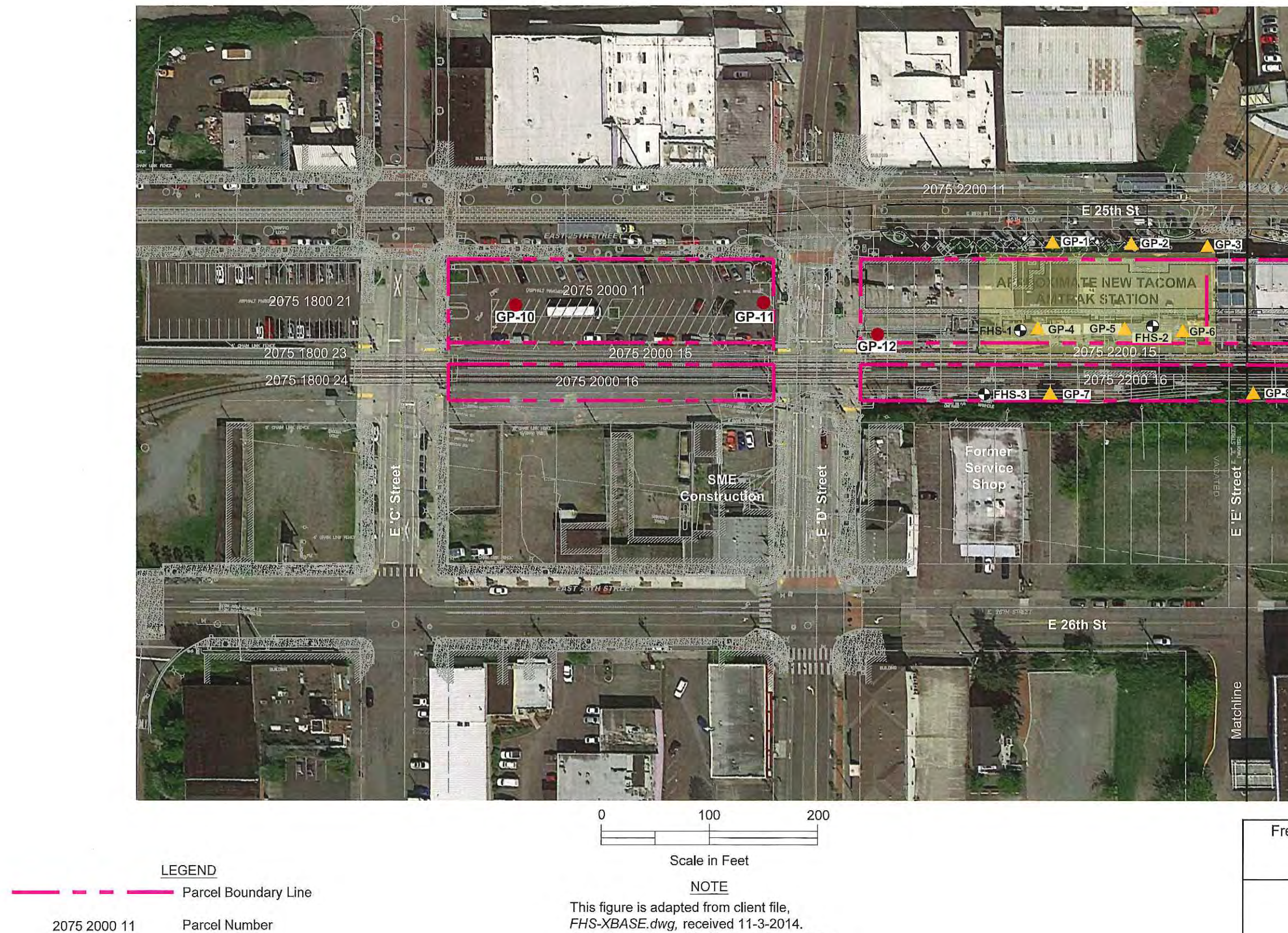
September 2015

21-1-22032-008

SHANNON & WILSON, INC.  
GEOTECHNICAL AND ENVIRONMENTAL CONSULTANTS

FIG. 3





Freighthouse Square Amtrak Relocation  
Phase II ESA  
Tacoma, Washington

## PARCEL MAP


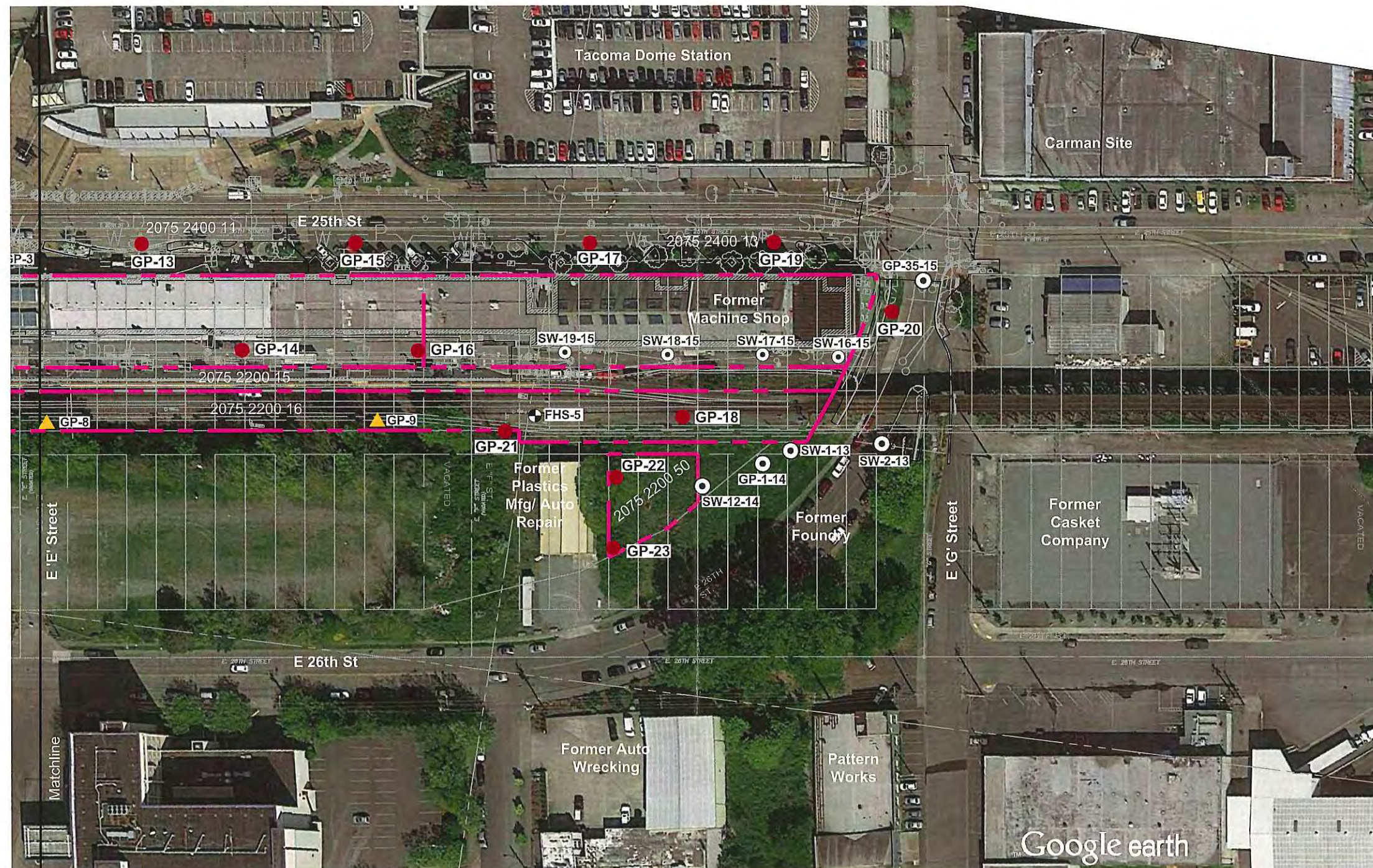
September 2015

21-1-22032-008

**SHANNON & WILSON, INC.**  
GEOTECHNICAL AND ENVIRONMENTAL CONSULTANTS

**FIG. 4**  
Sheet 1 of 2





**NOTE**

This figure is adapted from client file, FHS-XBASE.dwg, received 11-3-2014. Aerial imagery provided by Google Earth Pro, reproduced by permission granted by Google Earth™ Mapping Service.

Freighthouse Square Amtrak Relocation  
Phase II ESA  
Tacoma, Washington

**PARCEL MAP**

September 2015

21-1-22032-008

**SHANNON & WILSON, INC.**  
GEOTECHNICAL AND ENVIRONMENTAL CONSULTANTS

**FIG. 4**  
Sheet 2 of 2





#### LEGEND

- GP-10 ● Environmental Geoprobe and Auger Designation and Approximate Location
- GP-1 ▲ Environmental Geoprobe Designation and Approximate Location for FHS Project
- FHS-1 ⊕ Geotechnical Boring Designation and Approximate Location for FHS Project
- SW-16-15 ⊙ Geotechnical Boring Designation and Approximate Location for Tacoma Trestle Project (S&W, March 2015)
- MW ■ Monitoring Well Installed in this Exploration
- GW Groundwater Sample Collected from this Location


mg/kg = milligram per kilogram

ug/L = microgram per liter

D.As = Dissolved Arsenic

ΣPAH = sum of polycyclic aromatic hydrocarbons

Dx = Diesel Range Organics



#### NOTE

This figure is adapted from client file, HS-BASE.dwg, received 11-3-2014. Aerial imagery provided by Google Earth Pro, reproduced by permission granted by Google Earth™ Mapping Service.

Freighthouse Square Amtrak Relocation  
Phase II ESA  
Tacoma, Washington


#### SITE AND EXPLORATION PLAN WITH CLEANUP CRITERIA EXCEEDANCES

September 2015 21-1-22032-008

SHANNON & WILSON, INC.  
GEOTECHNICAL AND ENVIRONMENTAL CONSULTANTS

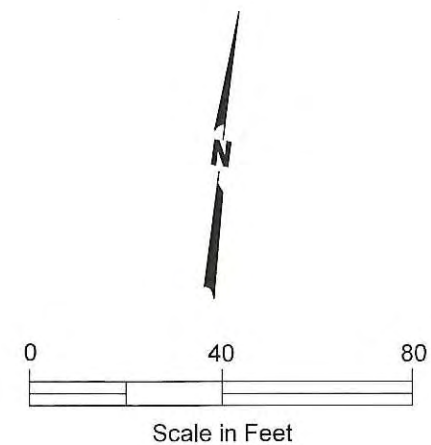
FIG. 5





**FIG. 6**  
Sheet 1 of 3





- LEGEND**
- Approximate Excavation Limits
  - Parcel Boundary Line
  - 2075 2000 11 Parcel Number
  - GP-13-15 Environmental Hollow Stem Auger Designation and Approximate Location for Freighthouse Square Project
  - GP-1 Environmental Geoprobe Designation and Approximate Location for FHS Project
  - FHS-1 Geotechnical Boring Designation and Approximate Location for FHS Project
  - SW-16-15 Exploration Designation and Approximate Location for Tacoma Trestle Project (S&W, March 2015)

**NOTE**

This figure is adapted from client file, FHS-BASE.dwg, received 11-3-2014. Aerial imagery provided by Google Earth Pro, reproduced by permission granted by Google Earth™ Mapping Service.

Freighthouse Square Amtrak Relocation  
Phase II ESA  
Tacoma, Washington

**SITE REMEDIATION PLAN**

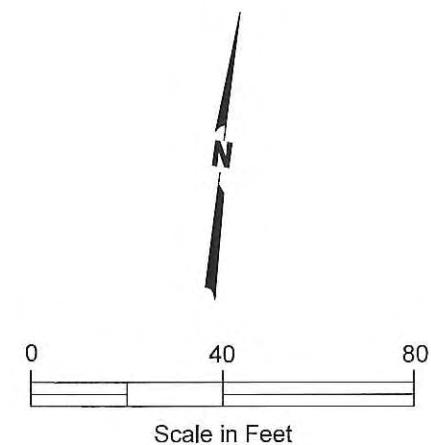
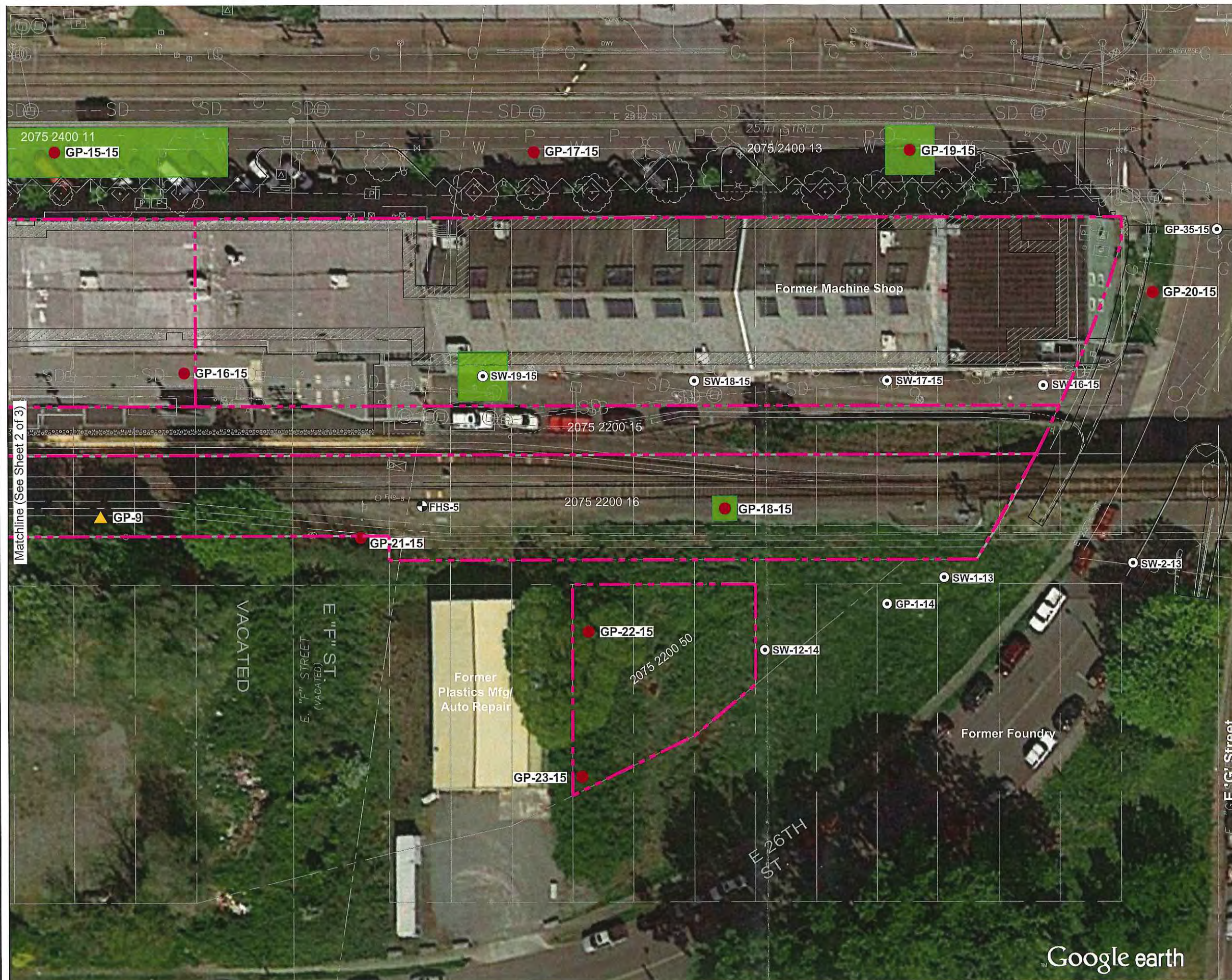
September 2015 21-1-22032-008

**SHANNON & WILSON, INC.**  
GEOTECHNICAL AND ENVIRONMENTAL CONSULTANTS

**FIG. 6**  
Sheet 2 of 3

Google earth





- LEGEND**
- Approximate Excavation Limits
  - Parcel Boundary Line
  - 2075 2000 11 Parcel Number
  - GP-13-15 Environmental Hollow Stem Auger Designation and Approximate Location for Freighthouse Square Project
  - GP-1 Environmental Geoprobe Designation and Approximate Location for FHS Project
  - FHS-1 Geotechnical Boring Designation and Approximate Location for FHS Project
  - SW-16-15 Exploration Designation and Approximate Location for Tacoma Trestle Project (S&W, March 2015)

**NOTE**

This figure is adapted from client file, FHS-XBASE.dwg, received 11-3-2014. Aerial imagery provided by Google Earth Pro, reproduced by permission granted by Google Earth™ Mapping Service.



**APPENDIX A**  
**SOIL KEY AND EXPLORATION LOGS**

*\*on compact disc*



**APPENDIX B**  
**ANALYTICAL LABORATORY REPORTS AND**  
**ANALYTICAL DATA REVIEW CHECKLISTS**

*\*on compact disc*



**APPENDIX C**  
**PARCEL HISTORIES**



**APPENDIX D**  
**SOUND TRANSIT TACOMA TRESTLE DATA**

*\*on compact disc*



**APPENDIX E**  
**1996 MODEL TOXICS CONTROL ACT**  
**TABLES 1 AND 2**



**APPENDIX F**

**IMPORTANT INFORMATION ABOUT YOUR ENVIRONMENTAL SITE  
ASSESSMENT/EVALUATION REPORT**





Date: September 15, 2015

To: Parsons Brinckerhoff

Attn: Mr. David Williams

## **IMPORTANT INFORMATION ABOUT YOUR ENVIRONMENTAL SITE ASSESSMENT/EVALUATION REPORT**

### **ENVIRONMENTAL SITE ASSESSMENTS/EVALUATIONS ARE PERFORMED FOR SPECIFIC PURPOSES AND FOR SPECIFIC CLIENTS.**

This report was prepared to meet the needs you specified with respect to your specific site and your risk management preferences. Unless indicated otherwise, we prepared your report expressly for you and for the purposes you indicated. No one other than you should use this report for any purpose without first conferring with us. No one is authorized to use this report for any purpose other than that originally contemplated without our prior written consent.

The findings and conclusions documented in this site assessment/evaluation have been prepared for specific application to this project and have been developed in a manner consistent with that level of care and skill normally exercised by members of the environmental science profession currently practicing under similar conditions in this area. The conclusions presented are based on interpretation of information currently available to us and are made within the operational scope, budget, and schedule constraints of this project. No warranty, express or implied, is made.

### **OUR REPORT IS BASED ON PROJECT-SPECIFIC FACTORS.**

Our environmental site assessment is based on several factors and may include (but not be limited to): reviewing public documents to chronicle site ownership for the past 30, 40, or more years; investigating the site's regulatory history to learn about permits granted or citations issued; determining prior uses of the site and those adjacent to it; reviewing available topographic and real estate maps, historical aerial photos, geologic information, and hydrologic data; reviewing readily available published information about surface and subsurface conditions; reviewing federal and state lists of known and potentially contaminated sites; evaluating the potential for naturally occurring hazards; and interviewing public officials, owners/operators, and/or adjacent owners with respect to local concerns and environmental conditions.

Except as noted within the text of the report, no sampling or quantitative laboratory testing was performed by us as part of this site assessment. Where such analyses were conducted by an outside laboratory, Shannon & Wilson relied upon the data provided and did not conduct an independent evaluation regarding the reliability of the data.

### **CONDITIONS CAN CHANGE.**

Site conditions, both surface and subsurface, may be affected as a result of natural processes or human influence. An environmental site assessment/evaluation is based on conditions that existed at the time of the evaluation. Because so many aspects of a historical review rely on third party information, most consultants will refuse to certify (warrant) that a site is free of contaminants, as it is impossible to know with absolute certainty if such a condition exists. Contaminants may be present in areas that were not surveyed or sampled, or may migrate to areas that showed no signs of contamination at the time they were studied.

Unless your consultant indicates otherwise, your report should not be construed to represent geotechnical subsurface conditions at or adjacent to the site and does not provide sufficient information for construction-related activities. Your report also should not be used following floods, earthquakes, or other acts of nature; if the size or configuration of the site is altered; if the location of the site is modified; or if there is a change of ownership and/or use of the property.

### **INCIDENTAL DAMAGE MAY OCCUR DURING SAMPLING ACTIVITIES.**

Incidental damage to a facility may occur during sampling activities. Asbestos and lead-based paint sampling often require destructive sampling of pipe insulation, floor tile, walls, doors, ceiling tile, roofing, and other building materials. Shannon & Wilson does not provide for paint repair. Limited repair of asbestos sample locations are provided. However, Shannon & Wilson neither warrants repairs made by our field personnel, nor are we held liable for injuries or damages as a result of those repairs. If you desire a specific form of repair, such as those provided by a licensed roofing contractor, you need to request the specific repair at the time of the proposal. The owner is responsible for repair methods that are not specified in the proposal.



**READ RESPONSIBILITY CLAUSES CAREFULLY.**

Environmental site assessments/evaluations are less exact than other design disciplines because they are based extensively on judgment and opinion, and there may not have been any (or very limited) investigation of actual subsurface conditions. Wholly unwarranted claims have been lodged against consultants. To limit this exposure, consultants have developed a number of clauses for use in their contracts, reports, and other documents. These responsibility clauses are not exculpatory clauses designed to transfer the consultant's liabilities to other parties; rather, they are definitive clauses that identify where responsibilities begin and end. Their use helps all parties involved recognize their individual responsibilities and take appropriate action. Some of these definitive clauses may appear in this report, and you are encouraged to read them closely. Your consultant will be pleased to give full and frank answers to your questions.

Consultants cannot accept responsibility for problems that may develop if they are not consulted after factors considered in their reports have changed, or conditions at the site have changed. Therefore, it is incumbent upon you to notify your consultant of any factors that may have changed prior to submission of the final assessment/evaluation.

An assessment/evaluation of a site helps reduce your risk, but does not eliminate it. Even the most rigorous professional assessment may fail to identify all existing conditions.

**ONE OF THE OBLIGATIONS OF YOUR CONSULTANT IS TO PROTECT THE SAFETY, HEALTH, PROPERTY, AND WELFARE OF THE PUBLIC.**

If our environmental site assessment/evaluation discloses the existence of conditions that may endanger the safety, health, property, or welfare of the public, we may be obligated under rules of professional conduct, statutory law, or common law to notify you and others of these conditions.

The preceding paragraphs are based on information provided by the  
ASFE/Association of Engineering Firms Practicing in the Geosciences, Silver Spring, Maryland





Tacoma - Pierce County

## Health Department

Healthy People in Healthy Communities

www.tpchd.org

No. 2061

## WASTE DISPOSAL AUTHORIZATION

cPatts in 4 bearings  
>MTEA

4 air at 4300 in 1 bin

☐ Non-Asbestos☒ New☐ Asbestos (PSCAA Case # \_\_\_\_\_)☐ AmendmentDiss As in 6W - 2 location  
>MTEAA. Generator Name: WSDOTB. Generator Address: 2501 East D Street Tacoma, WA 98421C. Transporter Name: WHH-NSF sub-tier DicksonD. Technical Contact: Sean LaRue (Garco Construction) or Trent Ensminger (WSDOT Environmental Services)Phone: Sean LaRue (253) 503-7053 Trent Ensminger (360) 570-2587E. Waste Description: Petroleum Contaminated Soils☐ Sludge ☒ Solid ☒ PCS ☐ OtherF. Approved Quantity: 3500 Tons

G. Actual Quantity (Filled in upon disposal): \_\_\_\_\_

H. Multiple Loads: ☒ Yes ☐ NoI. Dates of Disposal: September 30, 2016 through September 30, 2017J. Testing: NWTPH-Gx, Dx, RCRA 8, VOC, SVOC, PAH, PCBK. Reviewed by Department of Ecology: ☐ Yes ☒ No

L. Disposal/Transportation Requirements: **A copy of this WDA must be transported with EACH load of waste and presented to the LRI Landfill Scalehouse Operator. Soils demonstrating excessive odors are not suitable for use as daily cover and shall be directly buried (disposed of) in the landfill. If odors are not excessive and the soils physical characteristics are suitable for utilization as a daily cover then the soils may be used as alternative daily cover. Loads shall be covered during transport to the landfill to prevent fugitive emissions of contaminated soils. Load sizes shall comply with conditional-use and solid waste permit criteria.**

M. Facility: ☒ LRI Landfill (304<sup>th</sup> Street LF), 30919 Meridian Street, Eatonville, WA**CERTIFICATION**

I hereby certify that I have personally examined and am familiar with the information submitted in this document and any supporting material. Based on my inquiry of those individuals immediately responsible for obtaining the information, the information submitted is true, accurate and complete to the best of my knowledge and ability and that all known and suspected hazards have been disclosed. I agree that the generator and/or transporter will abide by all conditions specified in line (L) or any attachments thereto.

Date

Title

Signature

AUTHORIZED BY:

WDA

PACKET

Keith Johnston, TPCHD

(253)798-6561

Cc: LRI LF Scalehouse via Fax - 253 875 7205

For Official Use Only





14648 NE 95<sup>th</sup> Street, Redmond, WA 98052 • (425) 883-3881

August 28, 2015

Agnes Tirao  
Shannon & Wilson, Inc.  
400 N 34th Street, Suite 100  
Seattle, WA 98103

Re: Analytical Data for Project 21-1-22032-007  
Laboratory Reference No. 1508-234

Dear Agnes:

Enclosed are the analytical results and associated quality control data for samples submitted on August 21, 2015.

The standard policy of OnSite Environmental, Inc. is to store your samples for 30 days from the date of receipt. If you require longer storage, please contact the laboratory.

We appreciate the opportunity to be of service to you on this project. If you have any questions concerning the data, or need additional information, please feel free to call me.

Sincerely,

A handwritten signature in black ink, appearing to read "DeB" followed by a long horizontal stroke.

David Baumeister  
Project Manager

Enclosures



Date of Report: August 28, 2015  
 Samples Submitted: August 21, 2015  
 Laboratory Reference: 1508-234  
 Project: 21-1-22032-007

# **NWTPH-Gx**

Matrix: Soil  
 Units: mg/kg (ppm)

Analyte	Result	PQL	Method	Date Prepared	Date Analyzed	Flags
<b>Client ID:</b>	<b>GP-15-15:10</b>					
<b>Laboratory ID:</b>	08-234-01					
Gasoline	ND	4.6	NWTPH-Gx	8-22-15	8-22-15	
Surrogate:	Percent Recovery	Control Limits				
Fluorobenzene	98	68-123				
<b>Client ID:</b>	<b>GP-15-15:0.5</b>					
<b>Laboratory ID:</b>	08-234-02					
Gasoline	ND	5.4	NWTPH-Gx	8-22-15	8-22-15	
Surrogate:	Percent Recovery	Control Limits				
Fluorobenzene	89	68-123				
<b>Client ID:</b>	<b>GP-15-15:Dup</b>					
<b>Laboratory ID:</b>	08-234-03					
Gasoline	ND	5.2	NWTPH-Gx	8-22-15	8-22-15	
Surrogate:	Percent Recovery	Control Limits				
Fluorobenzene	93	68-123				
<b>Client ID:</b>	<b>GP-15-15:25</b>					
<b>Laboratory ID:</b>	08-234-04					
Gasoline	ND	6.0	NWTPH-Gx	8-22-15	8-22-15	
Surrogate:	Percent Recovery	Control Limits				
Fluorobenzene	88	68-123				
<b>Client ID:</b>	<b>GP-15-15:20</b>					
<b>Laboratory ID:</b>	08-234-05					
Gasoline	ND	4.7	NWTPH-Gx	8-22-15	8-22-15	
Surrogate:	Percent Recovery	Control Limits				
Fluorobenzene	93	68-123				
<b>Client ID:</b>	<b>GP-19-15:0.5</b>					
<b>Laboratory ID:</b>	08-234-06					
Gasoline	ND	4.6	NWTPH-Gx	8-22-15	8-22-15	
Surrogate:	Percent Recovery	Control Limits				
Fluorobenzene	82	68-123				



Date of Report: August 28, 2015  
 Samples Submitted: August 21, 2015  
 Laboratory Reference: 1508-234  
 Project: 21-1-22032-007

**NWTPH-Gx  
 QUALITY CONTROL**

Matrix: Soil  
 Units: mg/kg (ppm)

Analyte	Result	PQL	Method	Date Prepared	Date Analyzed	Flags
<b>METHOD BLANK</b>						
Laboratory ID:	MB0822S1					
Gasoline	ND	5.0	NWTPH-Gx	8-22-15	8-22-15	
Surrogate:	Percent Recovery	Control Limits				
Fluorobenzene	88	68-123				

Analyte	Result	Spike Level	Source Result	Percent Recovery	Recovery Limits	RPD	RPD Limit	Flags
<b>DUPLICATE</b>								
Laboratory ID:	08-234-01							
	ORIG	DUP						
Gasoline	ND	ND	NA	NA	NA	NA	30	
Surrogate:								
Fluorobenzene				98	97	68-123		



Date of Report: August 28, 2015  
 Samples Submitted: August 21, 2015  
 Laboratory Reference: 1508-234  
 Project: 21-1-22032-007

# **NWTPH-Dx**

Matrix: Soil  
 Units: mg/Kg (ppm)

Analyte	Result	PQL	Method	Date Prepared	Date Analyzed	Flags
<b>Client ID:</b>	<b>GP-19-15:8</b>					
<b>Laboratory ID:</b>	<b>08-234-07</b>					
Diesel Range Organics	<b>ND</b>	31	NWTPH-Dx	8-24-15	8-24-15	
Lube Oil	<b>78</b>	63	NWTPH-Dx	8-24-15	8-24-15	
<i>Surrogate:</i>	<i>Percent Recovery</i>	<i>Control Limits</i>				
<i>o-Terphenyl</i>	80	50-150				

<b>Client ID:</b>	<b>GP-19-15:17</b>					
<b>Laboratory ID:</b>	<b>08-234-08</b>					
Diesel Range Organics	<b>ND</b>	28	NWTPH-Dx	8-24-15	8-24-15	
Lube Oil Range Organics	<b>ND</b>	57	NWTPH-Dx	8-24-15	8-24-15	
<i>Surrogate:</i>	<i>Percent Recovery</i>	<i>Control Limits</i>				
<i>o-Terphenyl</i>	89	50-150				



Date of Report: August 28, 2015  
 Samples Submitted: August 21, 2015  
 Laboratory Reference: 1508-234  
 Project: 21-1-22032-007

**VOLATILES EPA 8260C**  
 page 1 of 2

Matrix: Soil  
 Units: mg/kg

Analyte	Result	PQL	Method	Date Prepared	Date Analyzed	Flags
<b>Client ID:</b>	<b>GP-15-15:10</b>					
<b>Laboratory ID:</b>	<b>08-234-01</b>					
Dichlorodifluoromethane	ND	0.00079	EPA 8260C	8-22-15	8-22-15	
Chloromethane	ND	0.0040	EPA 8260C	8-22-15	8-22-15	
Vinyl Chloride	ND	0.00079	EPA 8260C	8-22-15	8-22-15	
Bromomethane	ND	0.00079	EPA 8260C	8-22-15	8-22-15	
Chloroethane	ND	0.0040	EPA 8260C	8-22-15	8-22-15	
Trichlorofluoromethane	ND	0.00079	EPA 8260C	8-22-15	8-22-15	
1,1-Dichloroethene	ND	0.00079	EPA 8260C	8-22-15	8-22-15	
Acetone	ND	0.0040	EPA 8260C	8-22-15	8-22-15	
Iodomethane	ND	0.0040	EPA 8260C	8-22-15	8-22-15	
Carbon Disulfide	ND	0.00079	EPA 8260C	8-22-15	8-22-15	
Methylene Chloride	ND	0.0040	EPA 8260C	8-22-15	8-22-15	
(trans) 1,2-Dichloroethene	ND	0.00079	EPA 8260C	8-22-15	8-22-15	
Methyl t-Butyl Ether	ND	0.00079	EPA 8260C	8-22-15	8-22-15	
1,1-Dichloroethane	ND	0.00079	EPA 8260C	8-22-15	8-22-15	
Vinyl Acetate	ND	0.0040	EPA 8260C	8-22-15	8-22-15	
2,2-Dichloropropane	ND	0.00079	EPA 8260C	8-22-15	8-22-15	
(cis) 1,2-Dichloroethene	ND	0.00079	EPA 8260C	8-22-15	8-22-15	
2-Butanone	ND	0.0040	EPA 8260C	8-22-15	8-22-15	
Bromochloromethane	ND	0.00079	EPA 8260C	8-22-15	8-22-15	
Chloroform	ND	0.00079	EPA 8260C	8-22-15	8-22-15	
1,1,1-Trichloroethane	ND	0.00079	EPA 8260C	8-22-15	8-22-15	
Carbon Tetrachloride	ND	0.00079	EPA 8260C	8-22-15	8-22-15	
1,1-Dichloropropene	ND	0.00079	EPA 8260C	8-22-15	8-22-15	
Benzene	ND	0.00079	EPA 8260C	8-22-15	8-22-15	
1,2-Dichloroethane	ND	0.00079	EPA 8260C	8-22-15	8-22-15	
Trichloroethene	ND	0.00079	EPA 8260C	8-22-15	8-22-15	
1,2-Dichloropropane	ND	0.00079	EPA 8260C	8-22-15	8-22-15	
Dibromomethane	ND	0.00079	EPA 8260C	8-22-15	8-22-15	
Bromodichloromethane	ND	0.00079	EPA 8260C	8-22-15	8-22-15	
2-Chloroethyl Vinyl Ether	ND	0.0040	EPA 8260C	8-22-15	8-22-15	
(cis) 1,3-Dichloropropene	ND	0.00079	EPA 8260C	8-22-15	8-22-15	
Methyl Isobutyl Ketone	ND	0.0040	EPA 8260C	8-22-15	8-22-15	
Toluene	ND	0.0040	EPA 8260C	8-22-15	8-22-15	
(trans) 1,3-Dichloropropene	ND	0.00079	EPA 8260C	8-22-15	8-22-15	



Date of Report: August 28, 2015  
 Samples Submitted: August 21, 2015  
 Laboratory Reference: 1508-234  
 Project: 21-1-22032-007

## VOLATILES EPA 8260C

page 1 of 2

Matrix: Soil  
 Units: mg/kg

Analyte	Result	PQL	Method	Date Prepared	Date Analyzed	Flags
Client ID:	GP-15-15:0.5					
Laboratory ID:	08-234-02					
Dichlorodifluoromethane	ND	0.00071	EPA 8260C	8-22-15	8-22-15	
Chloromethane	ND	0.0035	EPA 8260C	8-22-15	8-22-15	
Vinyl Chloride	ND	0.00071	EPA 8260C	8-22-15	8-22-15	
Bromomethane	ND	0.00071	EPA 8260C	8-22-15	8-22-15	
Chloroethane	ND	0.0035	EPA 8260C	8-22-15	8-22-15	
Trichlorofluoromethane	ND	0.00071	EPA 8260C	8-22-15	8-22-15	
1,1-Dichloroethene	ND	0.00071	EPA 8260C	8-22-15	8-22-15	
Acetone	ND	0.0035	EPA 8260C	8-22-15	8-22-15	
Iodomethane	ND	0.0035	EPA 8260C	8-22-15	8-22-15	
Carbon Disulfide	ND	0.00071	EPA 8260C	8-22-15	8-22-15	
Methylene Chloride	ND	0.0035	EPA 8260C	8-22-15	8-22-15	
(trans) 1,2-Dichloroethene	ND	0.00071	EPA 8260C	8-22-15	8-22-15	
Methyl t-Butyl Ether	ND	0.00071	EPA 8260C	8-22-15	8-22-15	
1,1-Dichloroethane	ND	0.00071	EPA 8260C	8-22-15	8-22-15	
Vinyl Acetate	ND	0.0035	EPA 8260C	8-22-15	8-22-15	
2,2-Dichloropropane	ND	0.00071	EPA 8260C	8-22-15	8-22-15	
(cis) 1,2-Dichloroethene	ND	0.00071	EPA 8260C	8-22-15	8-22-15	
2-Butanone	ND	0.0035	EPA 8260C	8-22-15	8-22-15	
Bromochloromethane	ND	0.00071	EPA 8260C	8-22-15	8-22-15	
Chloroform	ND	0.00071	EPA 8260C	8-22-15	8-22-15	
1,1,1-Trichloroethane	ND	0.00071	EPA 8260C	8-22-15	8-22-15	
Carbon Tetrachloride	ND	0.00071	EPA 8260C	8-22-15	8-22-15	
1,1-Dichloropropene	ND	0.00071	EPA 8260C	8-22-15	8-22-15	
Benzene	ND	0.00071	EPA 8260C	8-22-15	8-22-15	
1,2-Dichloroethane	ND	0.00071	EPA 8260C	8-22-15	8-22-15	
Trichloroethene	ND	0.00071	EPA 8260C	8-22-15	8-22-15	
1,2-Dichloropropane	ND	0.00071	EPA 8260C	8-22-15	8-22-15	
Dibromomethane	ND	0.00071	EPA 8260C	8-22-15	8-22-15	
Bromodichloromethane	ND	0.00071	EPA 8260C	8-22-15	8-22-15	
2-Chloroethyl Vinyl Ether	ND	0.0035	EPA 8260C	8-22-15	8-22-15	
(cis) 1,3-Dichloropropene	ND	0.00071	EPA 8260C	8-22-15	8-22-15	
Methyl Isobutyl Ketone	ND	0.0035	EPA 8260C	8-22-15	8-22-15	
Toluene	ND	0.0035	EPA 8260C	8-22-15	8-22-15	
(trans) 1,3-Dichloropropene	ND	0.00071	EPA 8260C	8-22-15	8-22-15	



Date of Report: August 28, 2015  
 Samples Submitted: August 21, 2015  
 Laboratory Reference: 1508-234  
 Project: 21-1-22032-007

## VOLATILES EPA 8260C

page 1 of 2

Matrix: Soil  
 Units: mg/kg

Analyte	Result	PQL	Method	Date Prepared	Date Analyzed	Flags
Client ID:	GP-15-15: Dup					
Laboratory ID:	08-234-03					
Dichlorodifluoromethane	ND	0.00065	EPA 8260C	8-22-15	8-22-15	
Chloromethane	ND	0.0032	EPA 8260C	8-22-15	8-22-15	
Vinyl Chloride	ND	0.00065	EPA 8260C	8-22-15	8-22-15	
Bromomethane	ND	0.00065	EPA 8260C	8-22-15	8-22-15	
Chloroethane	ND	0.0032	EPA 8260C	8-22-15	8-22-15	
Trichlorofluoromethane	ND	0.00065	EPA 8260C	8-22-15	8-22-15	
1,1-Dichloroethene	ND	0.00065	EPA 8260C	8-22-15	8-22-15	
Acetone	ND	0.0032	EPA 8260C	8-22-15	8-22-15	
Iodomethane	ND	0.0032	EPA 8260C	8-22-15	8-22-15	
Carbon Disulfide	ND	0.00065	EPA 8260C	8-22-15	8-22-15	
Methylene Chloride	ND	0.0032	EPA 8260C	8-22-15	8-22-15	
(trans) 1,2-Dichloroethene	ND	0.00065	EPA 8260C	8-22-15	8-22-15	
Methyl t-Butyl Ether	ND	0.00065	EPA 8260C	8-22-15	8-22-15	
1,1-Dichloroethane	ND	0.00065	EPA 8260C	8-22-15	8-22-15	
Vinyl Acetate	ND	0.0032	EPA 8260C	8-22-15	8-22-15	
2,2-Dichloropropane	ND	0.00065	EPA 8260C	8-22-15	8-22-15	
(cis) 1,2-Dichloroethene	ND	0.00065	EPA 8260C	8-22-15	8-22-15	
2-Butanone	ND	0.0032	EPA 8260C	8-22-15	8-22-15	
Bromochloromethane	ND	0.00065	EPA 8260C	8-22-15	8-22-15	
Chloroform	ND	0.00065	EPA 8260C	8-22-15	8-22-15	
1,1,1-Trichloroethane	ND	0.00065	EPA 8260C	8-22-15	8-22-15	
Carbon Tetrachloride	ND	0.00065	EPA 8260C	8-22-15	8-22-15	
1,1-Dichloropropene	ND	0.00065	EPA 8260C	8-22-15	8-22-15	
Benzene	ND	0.00065	EPA 8260C	8-22-15	8-22-15	
1,2-Dichloroethane	ND	0.00065	EPA 8260C	8-22-15	8-22-15	
Trichloroethene	ND	0.00065	EPA 8260C	8-22-15	8-22-15	
1,2-Dichloropropane	ND	0.00065	EPA 8260C	8-22-15	8-22-15	
Dibromomethane	ND	0.00065	EPA 8260C	8-22-15	8-22-15	
Bromodichloromethane	ND	0.00065	EPA 8260C	8-22-15	8-22-15	
2-Chloroethyl Vinyl Ether	ND	0.0032	EPA 8260C	8-22-15	8-22-15	
(cis) 1,3-Dichloropropene	ND	0.00065	EPA 8260C	8-22-15	8-22-15	
Methyl Isobutyl Ketone	ND	0.0032	EPA 8260C	8-22-15	8-22-15	
Toluene	ND	0.0032	EPA 8260C	8-22-15	8-22-15	
(trans) 1,3-Dichloropropene	ND	0.00065	EPA 8260C	8-22-15	8-22-15	



Date of Report: August 28, 2015  
 Samples Submitted: August 21, 2015  
 Laboratory Reference: 1508-234  
 Project: 21-1-22032-007

## VOLATILES EPA 8260C

page 1 of 2

Matrix: Soil

Units: mg/kg

Analyte	Result	PQL	Method	Date Prepared	Date Analyzed	Flags
Client ID:	GP-15-15:25					
Laboratory ID:	08-234-04					
Dichlorodifluoromethane	ND	0.0010	EPA 8260C	8-22-15	8-22-15	
Chloromethane	ND	0.0052	EPA 8260C	8-22-15	8-22-15	
Vinyl Chloride	ND	0.0010	EPA 8260C	8-22-15	8-22-15	
Bromomethane	ND	0.0010	EPA 8260C	8-22-15	8-22-15	
Chloroethane	ND	0.0052	EPA 8260C	8-22-15	8-22-15	
Trichlorofluoromethane	ND	0.0010	EPA 8260C	8-22-15	8-22-15	
1,1-Dichloroethene	ND	0.0010	EPA 8260C	8-22-15	8-22-15	
Acetone	ND	0.0052	EPA 8260C	8-22-15	8-22-15	
Iodomethane	ND	0.0052	EPA 8260C	8-22-15	8-22-15	
Carbon Disulfide	ND	0.0010	EPA 8260C	8-22-15	8-22-15	
Methylene Chloride	ND	0.0052	EPA 8260C	8-22-15	8-22-15	
(trans) 1,2-Dichloroethene	ND	0.0010	EPA 8260C	8-22-15	8-22-15	
Methyl t-Butyl Ether	ND	0.0010	EPA 8260C	8-22-15	8-22-15	
1,1-Dichloroethane	ND	0.0010	EPA 8260C	8-22-15	8-22-15	
Vinyl Acetate	ND	0.0052	EPA 8260C	8-22-15	8-22-15	
2,2-Dichloropropane	ND	0.0010	EPA 8260C	8-22-15	8-22-15	
(cis) 1,2-Dichloroethene	ND	0.0010	EPA 8260C	8-22-15	8-22-15	
2-Butanone	ND	0.0052	EPA 8260C	8-22-15	8-22-15	
Bromochloromethane	ND	0.0010	EPA 8260C	8-22-15	8-22-15	
Chloroform	ND	0.0010	EPA 8260C	8-22-15	8-22-15	
1,1,1-Trichloroethane	ND	0.0010	EPA 8260C	8-22-15	8-22-15	
Carbon Tetrachloride	ND	0.0010	EPA 8260C	8-22-15	8-22-15	
1,1-Dichloropropene	ND	0.0010	EPA 8260C	8-22-15	8-22-15	
Benzene	ND	0.0010	EPA 8260C	8-22-15	8-22-15	
1,2-Dichloroethane	ND	0.0010	EPA 8260C	8-22-15	8-22-15	
Trichloroethene	ND	0.0010	EPA 8260C	8-22-15	8-22-15	
1,2-Dichloropropane	ND	0.0010	EPA 8260C	8-22-15	8-22-15	
Dibromomethane	ND	0.0010	EPA 8260C	8-22-15	8-22-15	
Bromodichloromethane	ND	0.0010	EPA 8260C	8-22-15	8-22-15	
2-Chloroethyl Vinyl Ether	ND	0.0052	EPA 8260C	8-22-15	8-22-15	
(cis) 1,3-Dichloropropene	ND	0.0010	EPA 8260C	8-22-15	8-22-15	
Methyl Isobutyl Ketone	ND	0.0052	EPA 8260C	8-22-15	8-22-15	
Toluene	ND	0.0052	EPA 8260C	8-22-15	8-22-15	
(trans) 1,3-Dichloropropene	ND	0.0010	EPA 8260C	8-22-15	8-22-15	



Date of Report: August 28, 2015  
 Samples Submitted: August 21, 2015  
 Laboratory Reference: 1508-234  
 Project: 21-1-22032-007

## VOLATILES EPA 8260C

page 1 of 2

Matrix: Soil  
 Units: mg/kg

Analyte	Result	PQL	Method	Date Prepared	Date Analyzed	Flags
Client ID:	GP-15-15:20					
Laboratory ID:	08-234-05					
Dichlorodifluoromethane	ND	0.00074	EPA 8260C	8-22-15	8-22-15	
Chloromethane	ND	0.0037	EPA 8260C	8-22-15	8-22-15	
Vinyl Chloride	ND	0.00074	EPA 8260C	8-22-15	8-22-15	
Bromomethane	ND	0.00074	EPA 8260C	8-22-15	8-22-15	
Chloroethane	ND	0.0037	EPA 8260C	8-22-15	8-22-15	
Trichlorofluoromethane	ND	0.00074	EPA 8260C	8-22-15	8-22-15	
1,1-Dichloroethene	ND	0.00074	EPA 8260C	8-22-15	8-22-15	
Acetone	ND	0.0037	EPA 8260C	8-22-15	8-22-15	
Iodomethane	ND	0.0037	EPA 8260C	8-22-15	8-22-15	
Carbon Disulfide	ND	0.00074	EPA 8260C	8-22-15	8-22-15	
Methylene Chloride	ND	0.0037	EPA 8260C	8-22-15	8-22-15	
(trans) 1,2-Dichloroethene	ND	0.00074	EPA 8260C	8-22-15	8-22-15	
Methyl t-Butyl Ether	ND	0.00074	EPA 8260C	8-22-15	8-22-15	
1,1-Dichloroethane	ND	0.00074	EPA 8260C	8-22-15	8-22-15	
Vinyl Acetate	ND	0.0037	EPA 8260C	8-22-15	8-22-15	
2,2-Dichloropropane	ND	0.00074	EPA 8260C	8-22-15	8-22-15	
(cis) 1,2-Dichloroethene	ND	0.00074	EPA 8260C	8-22-15	8-22-15	
2-Butanone	ND	0.0037	EPA 8260C	8-22-15	8-22-15	
Bromochloromethane	ND	0.00074	EPA 8260C	8-22-15	8-22-15	
Chloroform	ND	0.00074	EPA 8260C	8-22-15	8-22-15	
1,1,1-Trichloroethane	ND	0.00074	EPA 8260C	8-22-15	8-22-15	
Carbon Tetrachloride	ND	0.00074	EPA 8260C	8-22-15	8-22-15	
1,1-Dichloropropene	ND	0.00074	EPA 8260C	8-22-15	8-22-15	
Benzene	ND	0.00074	EPA 8260C	8-22-15	8-22-15	
1,2-Dichloroethane	ND	0.00074	EPA 8260C	8-22-15	8-22-15	
Trichloroethene	ND	0.00074	EPA 8260C	8-22-15	8-22-15	
1,2-Dichloropropane	ND	0.00074	EPA 8260C	8-22-15	8-22-15	
Dibromomethane	ND	0.00074	EPA 8260C	8-22-15	8-22-15	
Bromodichloromethane	ND	0.00074	EPA 8260C	8-22-15	8-22-15	
2-Chloroethyl Vinyl Ether	ND	0.0037	EPA 8260C	8-22-15	8-22-15	
(cis) 1,3-Dichloropropene	ND	0.00074	EPA 8260C	8-22-15	8-22-15	
Methyl Isobutyl Ketone	ND	0.0037	EPA 8260C	8-22-15	8-22-15	
Toluene	ND	0.0037	EPA 8260C	8-22-15	8-22-15	
(trans) 1,3-Dichloropropene	ND	0.00074	EPA 8260C	8-22-15	8-22-15	



Date of Report: August 28, 2015  
 Samples Submitted: August 21, 2015  
 Laboratory Reference: 1508-234  
 Project: 21-1-22032-007

## VOLATILES EPA 8260C

page 1 of 2

Matrix: Soil  
 Units: mg/kg

Analyte	Result	PQL	Method	Date Prepared	Date Analyzed	Flags
Client ID:	GP-19-15:0.5					
Laboratory ID:	08-234-06					
Dichlorodifluoromethane	ND	0.0011	EPA 8260C	8-22-15	8-22-15	
Chloromethane	ND	0.0056	EPA 8260C	8-22-15	8-22-15	
Vinyl Chloride	ND	0.0011	EPA 8260C	8-22-15	8-22-15	
Bromomethane	ND	0.0011	EPA 8260C	8-22-15	8-22-15	
Chloroethane	ND	0.0056	EPA 8260C	8-22-15	8-22-15	
Trichlorofluoromethane	ND	0.0011	EPA 8260C	8-22-15	8-22-15	
1,1-Dichloroethene	ND	0.0011	EPA 8260C	8-22-15	8-22-15	
Acetone	0.015	0.0056	EPA 8260C	8-22-15	8-22-15	
Iodomethane	ND	0.0056	EPA 8260C	8-22-15	8-22-15	
Carbon Disulfide	ND	0.0011	EPA 8260C	8-22-15	8-22-15	
Methylene Chloride	0.017	0.0056	EPA 8260C	8-22-15	8-22-15	
(trans) 1,2-Dichloroethene	ND	0.0011	EPA 8260C	8-22-15	8-22-15	
Methyl t-Butyl Ether	ND	0.0011	EPA 8260C	8-22-15	8-22-15	
1,1-Dichloroethane	ND	0.0011	EPA 8260C	8-22-15	8-22-15	
Vinyl Acetate	ND	0.0056	EPA 8260C	8-22-15	8-22-15	
2,2-Dichloropropane	ND	0.0011	EPA 8260C	8-22-15	8-22-15	
(cis) 1,2-Dichloroethene	ND	0.0011	EPA 8260C	8-22-15	8-22-15	
2-Butanone	0.0065	0.0056	EPA 8260C	8-22-15	8-22-15	
Bromochloromethane	ND	0.0011	EPA 8260C	8-22-15	8-22-15	
Chloroform	ND	0.0011	EPA 8260C	8-22-15	8-22-15	
1,1,1-Trichloroethane	ND	0.0011	EPA 8260C	8-22-15	8-22-15	
Carbon Tetrachloride	ND	0.0011	EPA 8260C	8-22-15	8-22-15	
1,1-Dichloropropene	ND	0.0011	EPA 8260C	8-22-15	8-22-15	
Benzene	ND	0.0011	EPA 8260C	8-22-15	8-22-15	
1,2-Dichloroethane	ND	0.0011	EPA 8260C	8-22-15	8-22-15	
Trichloroethene	ND	0.0011	EPA 8260C	8-22-15	8-22-15	
1,2-Dichloropropane	ND	0.0011	EPA 8260C	8-22-15	8-22-15	
Dibromomethane	ND	0.0011	EPA 8260C	8-22-15	8-22-15	
Bromodichloromethane	ND	0.0011	EPA 8260C	8-22-15	8-22-15	
2-Chloroethyl Vinyl Ether	ND	0.0056	EPA 8260C	8-22-15	8-22-15	
(cis) 1,3-Dichloropropene	ND	0.0011	EPA 8260C	8-22-15	8-22-15	
Methyl Isobutyl Ketone	ND	0.0056	EPA 8260C	8-22-15	8-22-15	
Toluene	ND	0.0056	EPA 8260C	8-22-15	8-22-15	
(trans) 1,3-Dichloropropene	ND	0.0011	EPA 8260C	8-22-15	8-22-15	



Date of Report: August 28, 2015  
 Samples Submitted: August 21, 2015  
 Laboratory Reference: 1508-234  
 Project: 21-1-22032-007

**VOLATILES EPA 8260C**  
 page 1 of 2

Matrix: Soil  
 Units: mg/kg

Analyte	Result	PQL	Method	Date Prepared	Date Analyzed	Flags
<b>Client ID:</b>	<b>GP-19-15:8</b>					
<b>Laboratory ID:</b>	<b>08-234-07</b>					
Dichlorodifluoromethane	ND	0.0010	EPA 8260C	8-22-15	8-22-15	
Chloromethane	ND	0.0052	EPA 8260C	8-22-15	8-22-15	
Vinyl Chloride	ND	0.0010	EPA 8260C	8-22-15	8-22-15	
Bromomethane	ND	0.0010	EPA 8260C	8-22-15	8-22-15	
Chloroethane	ND	0.0052	EPA 8260C	8-22-15	8-22-15	
Trichlorofluoromethane	ND	0.0010	EPA 8260C	8-22-15	8-22-15	
1,1-Dichloroethene	ND	0.0010	EPA 8260C	8-22-15	8-22-15	
Acetone	0.046	0.0052	EPA 8260C	8-22-15	8-22-15	
Iodomethane	ND	0.0052	EPA 8260C	8-22-15	8-22-15	
Carbon Disulfide	ND	0.0010	EPA 8260C	8-22-15	8-22-15	
Methylene Chloride	0.0065	0.0052	EPA 8260C	8-22-15	8-22-15	
(trans) 1,2-Dichloroethene	ND	0.0010	EPA 8260C	8-22-15	8-22-15	
Methyl t-Butyl Ether	ND	0.0010	EPA 8260C	8-22-15	8-22-15	
1,1-Dichloroethane	ND	0.0010	EPA 8260C	8-22-15	8-22-15	
Vinyl Acetate	ND	0.0052	EPA 8260C	8-22-15	8-22-15	
2,2-Dichloropropane	ND	0.0010	EPA 8260C	8-22-15	8-22-15	
(cis) 1,2-Dichloroethene	ND	0.0010	EPA 8260C	8-22-15	8-22-15	
2-Butanone	0.010	0.0052	EPA 8260C	8-22-15	8-22-15	
Bromochloromethane	ND	0.0010	EPA 8260C	8-22-15	8-22-15	
Chloroform	ND	0.0010	EPA 8260C	8-22-15	8-22-15	
1,1,1-Trichloroethane	ND	0.0010	EPA 8260C	8-22-15	8-22-15	
Carbon Tetrachloride	ND	0.0010	EPA 8260C	8-22-15	8-22-15	
1,1-Dichloropropene	ND	0.0010	EPA 8260C	8-22-15	8-22-15	
Benzene	ND	0.0010	EPA 8260C	8-22-15	8-22-15	
1,2-Dichloroethane	ND	0.0010	EPA 8260C	8-22-15	8-22-15	
Trichloroethene	ND	0.0010	EPA 8260C	8-22-15	8-22-15	
1,2-Dichloropropane	ND	0.0010	EPA 8260C	8-22-15	8-22-15	
Dibromomethane	ND	0.0010	EPA 8260C	8-22-15	8-22-15	
Bromodichloromethane	ND	0.0010	EPA 8260C	8-22-15	8-22-15	
2-Chloroethyl Vinyl Ether	ND	0.0052	EPA 8260C	8-22-15	8-22-15	
(cis) 1,3-Dichloropropene	ND	0.0010	EPA 8260C	8-22-15	8-22-15	
Methyl Isobutyl Ketone	ND	0.0052	EPA 8260C	8-22-15	8-22-15	
Toluene	ND	0.0052	EPA 8260C	8-22-15	8-22-15	
(trans) 1,3-Dichloropropene	ND	0.0010	EPA 8260C	8-22-15	8-22-15	



Date of Report: August 28, 2015  
 Samples Submitted: August 21, 2015  
 Laboratory Reference: 1508-234  
 Project: 21-1-22032-007

## VOLATILES EPA 8260C

page 1 of 2

Matrix: Soil  
 Units: mg/kg

Analyte	Result	PQL	Method	Date Prepared	Date Analyzed	Flags
Client ID:	GP-19-15:17					
Laboratory ID:	08-234-08					
Dichlorodifluoromethane	ND	0.00089	EPA 8260C	8-22-15	8-22-15	
Chloromethane	ND	0.0045	EPA 8260C	8-22-15	8-22-15	
Vinyl Chloride	ND	0.00089	EPA 8260C	8-22-15	8-22-15	
Bromomethane	ND	0.00089	EPA 8260C	8-22-15	8-22-15	
Chloroethane	ND	0.0045	EPA 8260C	8-22-15	8-22-15	
Trichlorofluoromethane	ND	0.00089	EPA 8260C	8-22-15	8-22-15	
1,1-Dichloroethene	ND	0.00089	EPA 8260C	8-22-15	8-22-15	
Acetone	ND	0.0045	EPA 8260C	8-22-15	8-22-15	
Iodomethane	ND	0.0045	EPA 8260C	8-22-15	8-22-15	
Carbon Disulfide	ND	0.00089	EPA 8260C	8-22-15	8-22-15	
Methylene Chloride	ND	0.0045	EPA 8260C	8-22-15	8-22-15	
(trans) 1,2-Dichloroethene	ND	0.00089	EPA 8260C	8-22-15	8-22-15	
Methyl t-Butyl Ether	ND	0.00089	EPA 8260C	8-22-15	8-22-15	
1,1-Dichloroethane	ND	0.00089	EPA 8260C	8-22-15	8-22-15	
Vinyl Acetate	ND	0.0045	EPA 8260C	8-22-15	8-22-15	
2,2-Dichloropropane	ND	0.00089	EPA 8260C	8-22-15	8-22-15	
(cis) 1,2-Dichloroethene	ND	0.00089	EPA 8260C	8-22-15	8-22-15	
2-Butanone	ND	0.0045	EPA 8260C	8-22-15	8-22-15	
Bromochloromethane	ND	0.00089	EPA 8260C	8-22-15	8-22-15	
Chloroform	ND	0.00089	EPA 8260C	8-22-15	8-22-15	
1,1,1-Trichloroethane	ND	0.00089	EPA 8260C	8-22-15	8-22-15	
Carbon Tetrachloride	ND	0.00089	EPA 8260C	8-22-15	8-22-15	
1,1-Dichloropropene	ND	0.00089	EPA 8260C	8-22-15	8-22-15	
Benzene	ND	0.00089	EPA 8260C	8-22-15	8-22-15	
1,2-Dichloroethane	ND	0.00089	EPA 8260C	8-22-15	8-22-15	
Trichloroethene	ND	0.00089	EPA 8260C	8-22-15	8-22-15	
1,2-Dichloropropane	ND	0.00089	EPA 8260C	8-22-15	8-22-15	
Dibromomethane	ND	0.00089	EPA 8260C	8-22-15	8-22-15	
Bromodichloromethane	ND	0.00089	EPA 8260C	8-22-15	8-22-15	
2-Chloroethyl Vinyl Ether	ND	0.0045	EPA 8260C	8-22-15	8-22-15	
(cis) 1,3-Dichloropropene	ND	0.00089	EPA 8260C	8-22-15	8-22-15	
Methyl Isobutyl Ketone	ND	0.0045	EPA 8260C	8-22-15	8-22-15	
Toluene	ND	0.0045	EPA 8260C	8-22-15	8-22-15	
(trans) 1,3-Dichloropropene	ND	0.00089	EPA 8260C	8-22-15	8-22-15	



Date of Report: August 28, 2015  
 Samples Submitted: August 21, 2015  
 Laboratory Reference: 1508-234  
 Project: 21-1-22032-007

**VOLATILES by EPA 8260C**  
**METHOD BLANK QUALITY CONTROL**  
 page 1 of 2

Matrix: Soil  
 Units: mg/kg

Analyte	Result	PQL	Method	Date Prepared	Date Analyzed	Flags
<hr/>						
Laboratory ID:	MB0822S1					
Dichlorodifluoromethane	ND	0.0010	EPA 8260C	8-22-15	8-22-15	
Chloromethane	ND	0.0050	EPA 8260C	8-22-15	8-22-15	
Vinyl Chloride	ND	0.0010	EPA 8260C	8-22-15	8-22-15	
Bromomethane	ND	0.0010	EPA 8260C	8-22-15	8-22-15	
Chloroethane	ND	0.0050	EPA 8260C	8-22-15	8-22-15	
Trichlorofluoromethane	ND	0.0010	EPA 8260C	8-22-15	8-22-15	
1,1-Dichloroethene	ND	0.0010	EPA 8260C	8-22-15	8-22-15	
Acetone	ND	0.0050	EPA 8260C	8-22-15	8-22-15	
Iodomethane	ND	0.0050	EPA 8260C	8-22-15	8-22-15	
Carbon Disulfide	ND	0.0010	EPA 8260C	8-22-15	8-22-15	
Methylene Chloride	ND	0.0050	EPA 8260C	8-22-15	8-22-15	
(trans) 1,2-Dichloroethene	ND	0.0010	EPA 8260C	8-22-15	8-22-15	
Methyl t-Butyl Ether	ND	0.0010	EPA 8260C	8-22-15	8-22-15	
1,1-Dichloroethane	ND	0.0010	EPA 8260C	8-22-15	8-22-15	
Vinyl Acetate	ND	0.0050	EPA 8260C	8-22-15	8-22-15	
2,2-Dichloropropane	ND	0.0010	EPA 8260C	8-22-15	8-22-15	
(cis) 1,2-Dichloroethene	ND	0.0010	EPA 8260C	8-22-15	8-22-15	
2-Butanone	ND	0.0050	EPA 8260C	8-22-15	8-22-15	
Bromochloromethane	ND	0.0010	EPA 8260C	8-22-15	8-22-15	
Chloroform	ND	0.0010	EPA 8260C	8-22-15	8-22-15	
1,1,1-Trichloroethane	ND	0.0010	EPA 8260C	8-22-15	8-22-15	
Carbon Tetrachloride	ND	0.0010	EPA 8260C	8-22-15	8-22-15	
1,1-Dichloropropene	ND	0.0010	EPA 8260C	8-22-15	8-22-15	
Benzene	ND	0.0010	EPA 8260C	8-22-15	8-22-15	
1,2-Dichloroethane	ND	0.0010	EPA 8260C	8-22-15	8-22-15	
Trichloroethene	ND	0.0010	EPA 8260C	8-22-15	8-22-15	
1,2-Dichloropropane	ND	0.0010	EPA 8260C	8-22-15	8-22-15	
Dibromomethane	ND	0.0010	EPA 8260C	8-22-15	8-22-15	
Bromodichloromethane	ND	0.0010	EPA 8260C	8-22-15	8-22-15	
2-Chloroethyl Vinyl Ether	ND	0.0050	EPA 8260C	8-22-15	8-22-15	
(cis) 1,3-Dichloropropene	ND	0.0010	EPA 8260C	8-22-15	8-22-15	
Methyl Isobutyl Ketone	ND	0.0050	EPA 8260C	8-22-15	8-22-15	
Toluene	ND	0.0050	EPA 8260C	8-22-15	8-22-15	
(trans) 1,3-Dichloropropene	ND	0.0010	EPA 8260C	8-22-15	8-22-15	



Date of Report: August 28, 2015  
 Samples Submitted: August 21, 2015  
 Laboratory Reference: 1508-234  
 Project: 21-1-22032-007

**VOLATILES by EPA 8260C**  
**METHOD BLANK QUALITY CONTROL**  
 page 1 of 2

Matrix: Soil  
 Units: mg/kg

Analyte	Result	PQL	Method	Date Prepared	Date Analyzed	Flags
Laboratory ID: MB0824S1						
Dichlorodifluoromethane	ND	0.0010	EPA 8260C	8-24-15	8-24-15	
Chloromethane	ND	0.0050	EPA 8260C	8-24-15	8-24-15	
Vinyl Chloride	ND	0.0010	EPA 8260C	8-24-15	8-24-15	
Bromomethane	ND	0.0010	EPA 8260C	8-24-15	8-24-15	
Chloroethane	ND	0.0050	EPA 8260C	8-24-15	8-24-15	
Trichlorofluoromethane	ND	0.0010	EPA 8260C	8-24-15	8-24-15	
1,1-Dichloroethene	ND	0.0010	EPA 8260C	8-24-15	8-24-15	
Acetone	ND	0.0050	EPA 8260C	8-24-15	8-24-15	
Iodomethane	ND	0.0050	EPA 8260C	8-24-15	8-24-15	
Carbon Disulfide	ND	0.0010	EPA 8260C	8-24-15	8-24-15	
Methylene Chloride	ND	0.0050	EPA 8260C	8-24-15	8-24-15	
(trans) 1,2-Dichloroethene	ND	0.0010	EPA 8260C	8-24-15	8-24-15	
Methyl t-Butyl Ether	ND	0.0010	EPA 8260C	8-24-15	8-24-15	
1,1-Dichloroethane	ND	0.0010	EPA 8260C	8-24-15	8-24-15	
Vinyl Acetate	ND	0.0050	EPA 8260C	8-24-15	8-24-15	
2,2-Dichloropropane	ND	0.0010	EPA 8260C	8-24-15	8-24-15	
(cis) 1,2-Dichloroethene	ND	0.0010	EPA 8260C	8-24-15	8-24-15	
2-Butanone	ND	0.0050	EPA 8260C	8-24-15	8-24-15	
Bromochloromethane	ND	0.0010	EPA 8260C	8-24-15	8-24-15	
Chloroform	ND	0.0010	EPA 8260C	8-24-15	8-24-15	
1,1,1-Trichloroethane	ND	0.0010	EPA 8260C	8-24-15	8-24-15	
Carbon Tetrachloride	ND	0.0010	EPA 8260C	8-24-15	8-24-15	
1,1-Dichloropropene	ND	0.0010	EPA 8260C	8-24-15	8-24-15	
Benzene	ND	0.0010	EPA 8260C	8-24-15	8-24-15	
1,2-Dichloroethane	ND	0.0010	EPA 8260C	8-24-15	8-24-15	
Trichloroethene	ND	0.0010	EPA 8260C	8-24-15	8-24-15	
1,2-Dichloropropane	ND	0.0010	EPA 8260C	8-24-15	8-24-15	
Dibromomethane	ND	0.0010	EPA 8260C	8-24-15	8-24-15	
Bromodichloromethane	ND	0.0010	EPA 8260C	8-24-15	8-24-15	
2-Chloroethyl Vinyl Ether	ND	0.0050	EPA 8260C	8-24-15	8-24-15	
(cis) 1,3-Dichloropropene	ND	0.0010	EPA 8260C	8-24-15	8-24-15	
Methyl Isobutyl Ketone	ND	0.0050	EPA 8260C	8-24-15	8-24-15	
Toluene	ND	0.0050	EPA 8260C	8-24-15	8-24-15	
(trans) 1,3-Dichloropropene	ND	0.0010	EPA 8260C	8-24-15	8-24-15	



Date of Report: August 28, 2015  
 Samples Submitted: August 21, 2015  
 Laboratory Reference: 1508-234  
 Project: 21-1-22032-007

**VOLATILES by EPA 8260C**  
**SB/SBD QUALITY CONTROL**

Matrix: Soil  
 Units: mg/kg

					Percent Recovery		Recovery Limits		RPD	
Analyte	Result		Spike Level		Recovery				RPD	Flags
SPIKE BLANKS										
Laboratory ID:	SB0822S1									
	SB	SBD	SB	SBD	SB	SBD				
1,1-Dichloroethene	0.0467	0.0464	0.0500	0.0500	93	93	66-129	1	15	
Benzene	0.0506	0.0501	0.0500	0.0500	101	100	71-123	1	15	
Trichloroethene	0.0481	0.0473	0.0500	0.0500	96	95	75-115	2	15	
Toluene	0.0534	0.0488	0.0500	0.0500	107	98	75-120	9	15	
Chlorobenzene	0.0503	0.0465	0.0500	0.0500	101	93	75-121	8	15	
Surrogate:										
Dibromofluoromethane					102	102	76-131			
Toluene-d8					103	100	82-129			
4-Bromofluorobenzene					101	96	79-126			



Date of Report: August 28, 2015  
 Samples Submitted: August 21, 2015  
 Laboratory Reference: 1508-234  
 Project: 21-1-22032-007

## SEMIVOLATILES EPA 8270D/SIM

page 1 of 2

Matrix: Soil  
 Units: mg/Kg

Analyte	Result	PQL	Method	Date Prepared	Date Analyzed	Flags
Client ID:	GP-15-15:10					
Laboratory ID:	08-234-01					
n-Nitrosodimethylamine	ND	0.037	EPA 8270D	8-22-15	8-25-15	
Pyridine	ND	0.37	EPA 8270D	8-22-15	8-25-15	
Phenol	ND	0.037	EPA 8270D	8-22-15	8-25-15	
Aniline	ND	0.19	EPA 8270D	8-22-15	8-25-15	
bis(2-Chloroethyl)ether	ND	0.037	EPA 8270D	8-22-15	8-25-15	
2-Chlorophenol	ND	0.037	EPA 8270D	8-22-15	8-25-15	
1,3-Dichlorobenzene	ND	0.037	EPA 8270D	8-22-15	8-25-15	
1,4-Dichlorobenzene	ND	0.037	EPA 8270D	8-22-15	8-25-15	
Benzyl alcohol	ND	0.19	EPA 8270D	8-22-15	8-25-15	
1,2-Dichlorobenzene	ND	0.037	EPA 8270D	8-22-15	8-25-15	
2-Methylphenol (o-Cresol)	ND	0.037	EPA 8270D	8-22-15	8-25-15	
bis(2-Chloroisopropyl)ether	ND	0.037	EPA 8270D	8-22-15	8-25-15	
(3+4)-Methylphenol (m,p-Cresol)	ND	0.037	EPA 8270D	8-22-15	8-25-15	
n-Nitroso-di-n-propylamine	ND	0.037	EPA 8270D	8-22-15	8-25-15	
Hexachloroethane	ND	0.037	EPA 8270D	8-22-15	8-25-15	
Nitrobenzene	ND	0.037	EPA 8270D	8-22-15	8-25-15	
Isophorone	ND	0.037	EPA 8270D	8-22-15	8-25-15	
2-Nitrophenol	ND	0.037	EPA 8270D	8-22-15	8-25-15	
2,4-Dimethylphenol	ND	0.037	EPA 8270D	8-22-15	8-25-15	
bis(2-Chloroethoxy)methane	ND	0.037	EPA 8270D	8-22-15	8-25-15	
2,4-Dichlorophenol	ND	0.037	EPA 8270D	8-22-15	8-25-15	
1,2,4-Trichlorobenzene	ND	0.037	EPA 8270D	8-22-15	8-25-15	
Naphthalene	ND	0.0074	EPA 8270D/SIM	8-22-15	8-22-15	
4-Chloroaniline	ND	0.19	EPA 8270D	8-22-15	8-25-15	
Hexachlorobutadiene	ND	0.037	EPA 8270D	8-22-15	8-25-15	
4-Chloro-3-methylphenol	ND	0.037	EPA 8270D	8-22-15	8-25-15	
2-Methylnaphthalene	ND	0.0074	EPA 8270D/SIM	8-22-15	8-22-15	
1-Methylnaphthalene	ND	0.0074	EPA 8270D/SIM	8-22-15	8-22-15	
Hexachlorocyclopentadiene	ND	0.037	EPA 8270D	8-22-15	8-25-15	
2,4,6-Trichlorophenol	ND	0.037	EPA 8270D	8-22-15	8-25-15	
2,3-Dichloroaniline	ND	0.037	EPA 8270D	8-22-15	8-25-15	
2,4,5-Trichlorophenol	ND	0.037	EPA 8270D	8-22-15	8-25-15	
2-Chloronaphthalene	ND	0.037	EPA 8270D	8-22-15	8-25-15	
2-Nitroaniline	ND	0.037	EPA 8270D	8-22-15	8-25-15	
1,4-Dinitrobenzene	ND	0.037	EPA 8270D	8-22-15	8-25-15	
Dimethylphthalate	ND	0.037	EPA 8270D	8-22-15	8-25-15	
1,3-Dinitrobenzene	ND	0.037	EPA 8270D	8-22-15	8-25-15	
2,6-Dinitrotoluene	ND	0.037	EPA 8270D	8-22-15	8-25-15	
1,2-Dinitrobenzene	ND	0.037	EPA 8270D	8-22-15	8-25-15	
Acenaphthylene	ND	0.0074	EPA 8270D/SIM	8-22-15	8-22-15	
3-Nitroaniline	ND	0.037	EPA 8270D	8-22-15	8-25-15	



Date of Report: August 28, 2015  
 Samples Submitted: August 21, 2015  
 Laboratory Reference: 1508-234  
 Project: 21-1-22032-007

SEMIVOLATILES EPA 8270D/SIM  
 page 1 of 2

Matrix: Soil  
 Units: mg/Kg

Analyte	Result	PQL	Method	Date Prepared	Date Analyzed	Flags
Client ID:	GP-15-15:0.5					
Laboratory ID:	08-234-02					
n-Nitrosodimethylamine	ND	0.17	EPA 8270D	8-22-15	8-27-15	
Pyridine	ND	1.7	EPA 8270D	8-22-15	8-27-15	
Phenol	ND	0.17	EPA 8270D	8-22-15	8-27-15	
Aniline	ND	0.87	EPA 8270D	8-22-15	8-27-15	
bis(2-Chloroethyl)ether	ND	0.17	EPA 8270D	8-22-15	8-27-15	
2-Chlorophenol	ND	0.17	EPA 8270D	8-22-15	8-27-15	
1,3-Dichlorobenzene	ND	0.17	EPA 8270D	8-22-15	8-27-15	
1,4-Dichlorobenzene	ND	0.17	EPA 8270D	8-22-15	8-27-15	
Benzyl alcohol	ND	0.87	EPA 8270D	8-22-15	8-27-15	
1,2-Dichlorobenzene	ND	0.17	EPA 8270D	8-22-15	8-27-15	
2-Methylphenol (o-Cresol)	ND	0.17	EPA 8270D	8-22-15	8-27-15	
bis(2-Chloroisopropyl)ether	ND	0.17	EPA 8270D	8-22-15	8-27-15	
(3+4)-Methylphenol (m,p-Cresol)	ND	0.17	EPA 8270D	8-22-15	8-27-15	
n-Nitroso-di-n-propylamine	ND	0.17	EPA 8270D	8-22-15	8-27-15	
Hexachloroethane	ND	0.17	EPA 8270D	8-22-15	8-27-15	
Nitrobenzene	ND	0.17	EPA 8270D	8-22-15	8-27-15	
Isophorone	ND	0.17	EPA 8270D	8-22-15	8-27-15	
2-Nitrophenol	ND	0.17	EPA 8270D	8-22-15	8-27-15	
2,4-Dimethylphenol	ND	0.17	EPA 8270D	8-22-15	8-27-15	
bis(2-Chloroethoxy)methane	ND	0.17	EPA 8270D	8-22-15	8-27-15	
2,4-Dichlorophenol	ND	0.17	EPA 8270D	8-22-15	8-27-15	
1,2,4-Trichlorobenzene	ND	0.17	EPA 8270D	8-22-15	8-27-15	
Naphthalene	ND	0.0070	EPA 8270D/SIM	8-22-15	8-25-15	
4-Chloroaniline	ND	0.87	EPA 8270D	8-22-15	8-27-15	
Hexachlorobutadiene	ND	0.17	EPA 8270D	8-22-15	8-27-15	
4-Chloro-3-methylphenol	ND	0.17	EPA 8270D	8-22-15	8-27-15	
2-Methylnaphthalene	ND	0.0070	EPA 8270D/SIM	8-22-15	8-25-15	
1-Methylnaphthalene	ND	0.0070	EPA 8270D/SIM	8-22-15	8-25-15	
Hexachlorocyclopentadiene	ND	0.17	EPA 8270D	8-22-15	8-27-15	
2,4,6-Trichlorophenol	ND	0.17	EPA 8270D	8-22-15	8-27-15	
2,3-Dichloroaniline	ND	0.17	EPA 8270D	8-22-15	8-27-15	
2,4,5-Trichlorophenol	ND	0.17	EPA 8270D	8-22-15	8-27-15	
2-Chloronaphthalene	ND	0.17	EPA 8270D	8-22-15	8-27-15	
2-Nitroaniline	ND	0.17	EPA 8270D	8-22-15	8-27-15	
1,4-Dinitrobenzene	ND	0.17	EPA 8270D	8-22-15	8-27-15	
Dimethylphthalate	ND	0.17	EPA 8270D	8-22-15	8-27-15	
1,3-Dinitrobenzene	ND	0.17	EPA 8270D	8-22-15	8-27-15	
2,6-Dinitrotoluene	ND	0.17	EPA 8270D	8-22-15	8-27-15	
1,2-Dinitrobenzene	ND	0.17	EPA 8270D	8-22-15	8-27-15	
Acenaphthylene	ND	0.0070	EPA 8270D/SIM	8-22-15	8-25-15	
3-Nitroaniline	ND	0.17	EPA 8270D	8-22-15	8-27-15	



Date of Report: August 28, 2015  
 Samples Submitted: August 21, 2015  
 Laboratory Reference: 1508-234  
 Project: 21-1-22032-007

## SEMIVOLATILES EPA 8270D/SIM

page 1 of 2

Matrix: Soil  
 Units: mg/Kg

Analyte	Result	PQL	Method	Date Prepared	Date Analyzed	Flags
Client ID:	GP-15-15: Dup					
Laboratory ID:	08-234-03					
n-Nitrosodimethylamine	ND	0.041	EPA 8270D	8-22-15	8-25-15	
Pyridine	ND	0.41	EPA 8270D	8-22-15	8-25-15	
Phenol	ND	0.041	EPA 8270D	8-22-15	8-25-15	
Aniline	ND	0.20	EPA 8270D	8-22-15	8-25-15	
bis(2-Chloroethyl)ether	ND	0.041	EPA 8270D	8-22-15	8-25-15	
2-Chlorophenol	ND	0.041	EPA 8270D	8-22-15	8-25-15	
1,3-Dichlorobenzene	ND	0.041	EPA 8270D	8-22-15	8-25-15	
1,4-Dichlorobenzene	ND	0.041	EPA 8270D	8-22-15	8-25-15	
Benzyl alcohol	ND	0.20	EPA 8270D	8-22-15	8-25-15	
1,2-Dichlorobenzene	ND	0.041	EPA 8270D	8-22-15	8-25-15	
2-Methylphenol (o-Cresol)	ND	0.041	EPA 8270D	8-22-15	8-25-15	
bis(2-Chloroisopropyl)ether	ND	0.041	EPA 8270D	8-22-15	8-25-15	
(3+4)-Methylphenol (m,p-Cresol)	ND	0.041	EPA 8270D	8-22-15	8-25-15	
n-Nitroso-di-n-propylamine	ND	0.041	EPA 8270D	8-22-15	8-25-15	
Hexachloroethane	ND	0.041	EPA 8270D	8-22-15	8-25-15	
Nitrobenzene	ND	0.041	EPA 8270D	8-22-15	8-25-15	
Isophorone	ND	0.041	EPA 8270D	8-22-15	8-25-15	
2-Nitrophenol	ND	0.041	EPA 8270D	8-22-15	8-25-15	
2,4-Dimethylphenol	ND	0.041	EPA 8270D	8-22-15	8-25-15	
bis(2-Chloroethoxy)methane	ND	0.041	EPA 8270D	8-22-15	8-25-15	
2,4-Dichlorophenol	ND	0.041	EPA 8270D	8-22-15	8-25-15	
1,2,4-Trichlorobenzene	ND	0.041	EPA 8270D	8-22-15	8-25-15	
Naphthalene	ND	0.0081	EPA 8270D/SIM	8-22-15	8-22-15	
4-Chloroaniline	ND	0.20	EPA 8270D	8-22-15	8-25-15	
Hexachlorobutadiene	ND	0.041	EPA 8270D	8-22-15	8-25-15	
4-Chloro-3-methylphenol	ND	0.041	EPA 8270D	8-22-15	8-25-15	
2-Methylnaphthalene	ND	0.0081	EPA 8270D/SIM	8-22-15	8-22-15	
1-Methylnaphthalene	ND	0.0081	EPA 8270D/SIM	8-22-15	8-22-15	
Hexachlorocyclopentadiene	ND	0.041	EPA 8270D	8-22-15	8-25-15	
2,4,6-Trichlorophenol	ND	0.041	EPA 8270D	8-22-15	8-25-15	
2,3-Dichloroaniline	ND	0.041	EPA 8270D	8-22-15	8-25-15	
2,4,5-Trichlorophenol	ND	0.041	EPA 8270D	8-22-15	8-25-15	
2-Chloronaphthalene	ND	0.041	EPA 8270D	8-22-15	8-25-15	
2-Nitroaniline	ND	0.041	EPA 8270D	8-22-15	8-25-15	
1,4-Dinitrobenzene	ND	0.041	EPA 8270D	8-22-15	8-25-15	
Dimethylphthalate	ND	0.041	EPA 8270D	8-22-15	8-25-15	
1,3-Dinitrobenzene	ND	0.041	EPA 8270D	8-22-15	8-25-15	
2,6-Dinitrotoluene	ND	0.041	EPA 8270D	8-22-15	8-25-15	
1,2-Dinitrobenzene	ND	0.041	EPA 8270D	8-22-15	8-25-15	
Acenaphthylene	ND	0.0081	EPA 8270D/SIM	8-22-15	8-22-15	
3-Nitroaniline	ND	0.041	EPA 8270D	8-22-15	8-25-15	



Date of Report: August 28, 2015  
 Samples Submitted: August 21, 2015  
 Laboratory Reference: 1508-234  
 Project: 21-1-22032-007

## SEMIVOLATILES EPA 8270D/SIM

page 1 of 2

Matrix: Soil  
 Units: mg/Kg

Analyte	Result	PQL	Method	Date Prepared	Date Analyzed	Flags
Client ID:	GP-15-15:25					
Laboratory ID:	08-234-04					
n-Nitrosodimethylamine	ND	0.040	EPA 8270D	8-22-15	8-25-15	
Pyridine	ND	0.40	EPA 8270D	8-22-15	8-25-15	
Phenol	ND	0.040	EPA 8270D	8-22-15	8-25-15	
Aniline	ND	0.20	EPA 8270D	8-22-15	8-25-15	
bis(2-Chloroethyl)ether	ND	0.040	EPA 8270D	8-22-15	8-25-15	
2-Chlorophenol	ND	0.040	EPA 8270D	8-22-15	8-25-15	
1,3-Dichlorobenzene	ND	0.040	EPA 8270D	8-22-15	8-25-15	
1,4-Dichlorobenzene	ND	0.040	EPA 8270D	8-22-15	8-25-15	
Benzyl alcohol	ND	0.20	EPA 8270D	8-22-15	8-25-15	
1,2-Dichlorobenzene	ND	0.040	EPA 8270D	8-22-15	8-25-15	
2-Methylphenol (o-Cresol)	ND	0.040	EPA 8270D	8-22-15	8-25-15	
bis(2-Chloroisopropyl)ether	ND	0.040	EPA 8270D	8-22-15	8-25-15	
(3+4)-Methylphenol (m,p-Cresol)	ND	0.040	EPA 8270D	8-22-15	8-25-15	
n-Nitroso-di-n-propylamine	ND	0.040	EPA 8270D	8-22-15	8-25-15	
Hexachloroethane	ND	0.040	EPA 8270D	8-22-15	8-25-15	
Nitrobenzene	ND	0.040	EPA 8270D	8-22-15	8-25-15	
Isophorone	ND	0.040	EPA 8270D	8-22-15	8-25-15	
2-Nitrophenol	ND	0.040	EPA 8270D	8-22-15	8-25-15	
2,4-Dimethylphenol	ND	0.040	EPA 8270D	8-22-15	8-25-15	
bis(2-Chloroethoxy)methane	ND	0.040	EPA 8270D	8-22-15	8-25-15	
2,4-Dichlorophenol	ND	0.040	EPA 8270D	8-22-15	8-25-15	
1,2,4-Trichlorobenzene	ND	0.040	EPA 8270D	8-22-15	8-25-15	
Naphthalene	ND	0.0081	EPA 8270D/SIM	8-22-15	8-22-15	
4-Chloroaniline	ND	0.20	EPA 8270D	8-22-15	8-25-15	
Hexachlorobutadiene	ND	0.040	EPA 8270D	8-22-15	8-25-15	
4-Chloro-3-methylphenol	ND	0.040	EPA 8270D	8-22-15	8-25-15	
2-Methylnaphthalene	ND	0.0081	EPA 8270D/SIM	8-22-15	8-22-15	
1-Methylnaphthalene	ND	0.0081	EPA 8270D/SIM	8-22-15	8-22-15	
Hexachlorocyclopentadiene	ND	0.040	EPA 8270D	8-22-15	8-25-15	
2,4,6-Trichlorophenol	ND	0.040	EPA 8270D	8-22-15	8-25-15	
2,3-Dichloroaniline	ND	0.040	EPA 8270D	8-22-15	8-25-15	
2,4,5-Trichlorophenol	ND	0.040	EPA 8270D	8-22-15	8-25-15	
2-Chloronaphthalene	ND	0.040	EPA 8270D	8-22-15	8-25-15	
2-Nitroaniline	ND	0.040	EPA 8270D	8-22-15	8-25-15	
1,4-Dinitrobenzene	ND	0.040	EPA 8270D	8-22-15	8-25-15	
Dimethylphthalate	ND	0.040	EPA 8270D	8-22-15	8-25-15	
1,3-Dinitrobenzene	ND	0.040	EPA 8270D	8-22-15	8-25-15	
2,6-Dinitrotoluene	ND	0.040	EPA 8270D	8-22-15	8-25-15	
1,2-Dinitrobenzene	ND	0.040	EPA 8270D	8-22-15	8-25-15	
Acenaphthylene	ND	0.0081	EPA 8270D/SIM	8-22-15	8-22-15	
3-Nitroaniline	ND	0.040	EPA 8270D	8-22-15	8-25-15	



Date of Report: August 28, 2015  
 Samples Submitted: August 21, 2015  
 Laboratory Reference: 1508-234  
 Project: 21-1-22032-007

**SEMIVOLATILES EPA 8270D/SIM**  
 page 1 of 2

Matrix: Soil  
 Units: mg/Kg

Analyte	Result	PQL	Method	Date Prepared	Date Analyzed	Flags
<b>Client ID:</b>	<b>GP-15-15:20</b>					
<b>Laboratory ID:</b>	<b>08-234-05</b>					
n-Nitrosodimethylamine	ND	0.038	EPA 8270D	8-22-15	8-26-15	
Pyridine	ND	0.38	EPA 8270D	8-22-15	8-26-15	
Phenol	ND	0.038	EPA 8270D	8-22-15	8-26-15	
Aniline	ND	0.19	EPA 8270D	8-22-15	8-26-15	
bis(2-Chloroethyl)ether	ND	0.038	EPA 8270D	8-22-15	8-26-15	
2-Chlorophenol	ND	0.038	EPA 8270D	8-22-15	8-26-15	
1,3-Dichlorobenzene	ND	0.038	EPA 8270D	8-22-15	8-26-15	
1,4-Dichlorobenzene	ND	0.038	EPA 8270D	8-22-15	8-26-15	
Benzyl alcohol	ND	0.19	EPA 8270D	8-22-15	8-26-15	
1,2-Dichlorobenzene	ND	0.038	EPA 8270D	8-22-15	8-26-15	
2-Methylphenol (o-Cresol)	ND	0.038	EPA 8270D	8-22-15	8-26-15	
bis(2-Chloroisopropyl)ether	ND	0.038	EPA 8270D	8-22-15	8-26-15	
(3+4)-Methylphenol (m,p-Cresol)	ND	0.038	EPA 8270D	8-22-15	8-26-15	
n-Nitroso-di-n-propylamine	ND	0.038	EPA 8270D	8-22-15	8-26-15	
Hexachloroethane	ND	0.038	EPA 8270D	8-22-15	8-26-15	
Nitrobenzene	ND	0.038	EPA 8270D	8-22-15	8-26-15	
Isophorone	ND	0.038	EPA 8270D	8-22-15	8-26-15	
2-Nitrophenol	ND	0.038	EPA 8270D	8-22-15	8-26-15	
2,4-Dimethylphenol	ND	0.038	EPA 8270D	8-22-15	8-26-15	
bis(2-Chloroethoxy)methane	ND	0.038	EPA 8270D	8-22-15	8-26-15	
2,4-Dichlorophenol	ND	0.038	EPA 8270D	8-22-15	8-26-15	
1,2,4-Trichlorobenzene	ND	0.038	EPA 8270D	8-22-15	8-26-15	
Naphthalene	ND	0.0075	EPA 8270D/SIM	8-22-15	8-22-15	
4-Chloroaniline	ND	0.19	EPA 8270D	8-22-15	8-26-15	
Hexachlorobutadiene	ND	0.038	EPA 8270D	8-22-15	8-26-15	
4-Chloro-3-methylphenol	ND	0.038	EPA 8270D	8-22-15	8-26-15	
2-Methylnaphthalene	ND	0.0075	EPA 8270D/SIM	8-22-15	8-22-15	
1-Methylnaphthalene	ND	0.0075	EPA 8270D/SIM	8-22-15	8-22-15	
Hexachlorocyclopentadiene	ND	0.038	EPA 8270D	8-22-15	8-26-15	
2,4,6-Trichlorophenol	ND	0.038	EPA 8270D	8-22-15	8-26-15	
2,3-Dichloroaniline	ND	0.038	EPA 8270D	8-22-15	8-26-15	
2,4,5-Trichlorophenol	ND	0.038	EPA 8270D	8-22-15	8-26-15	
2-Chloronaphthalene	ND	0.038	EPA 8270D	8-22-15	8-26-15	
2-Nitroaniline	ND	0.038	EPA 8270D	8-22-15	8-26-15	
1,4-Dinitrobenzene	ND	0.038	EPA 8270D	8-22-15	8-26-15	
Dimethylphthalate	ND	0.038	EPA 8270D	8-22-15	8-26-15	
1,3-Dinitrobenzene	ND	0.038	EPA 8270D	8-22-15	8-26-15	
2,6-Dinitrotoluene	ND	0.038	EPA 8270D	8-22-15	8-26-15	
1,2-Dinitrobenzene	ND	0.038	EPA 8270D	8-22-15	8-26-15	
Acenaphthylene	ND	0.0075	EPA 8270D/SIM	8-22-15	8-22-15	
3-Nitroaniline	ND	0.038	EPA 8270D	8-22-15	8-26-15	



Date of Report: August 28, 2015  
 Samples Submitted: August 21, 2015  
 Laboratory Reference: 1508-234  
 Project: 21-1-22032-007

## SEMIVOLATILES EPA 8270D/SIM

page 1 of 2

Matrix: Soil  
 Units: mg/Kg

Analyte	Result	PQL	Method	Date Prepared	Date Analyzed	Flags
Client ID:	GP-19-15:0.5					
Laboratory ID:	08-234-06					
n-Nitrosodimethylamine	ND	0.85	EPA 8270D	8-22-15	8-27-15	
Pyridine	ND	8.5	EPA 8270D	8-22-15	8-27-15	
Phenol	ND	0.85	EPA 8270D	8-22-15	8-27-15	
Aniline	ND	4.3	EPA 8270D	8-22-15	8-27-15	
bis(2-Chloroethyl)ether	ND	0.85	EPA 8270D	8-22-15	8-27-15	
2-Chlorophenol	ND	0.85	EPA 8270D	8-22-15	8-27-15	
1,3-Dichlorobenzene	ND	0.85	EPA 8270D	8-22-15	8-27-15	
1,4-Dichlorobenzene	ND	0.85	EPA 8270D	8-22-15	8-27-15	
Benzyl alcohol	ND	4.3	EPA 8270D	8-22-15	8-27-15	
1,2-Dichlorobenzene	ND	0.85	EPA 8270D	8-22-15	8-27-15	
2-Methylphenol (o-Cresol)	ND	0.85	EPA 8270D	8-22-15	8-27-15	
bis(2-Chloroisopropyl)ether	ND	0.85	EPA 8270D	8-22-15	8-27-15	
(3+4)-Methylphenol (m,p-Cresol)	ND	0.85	EPA 8270D	8-22-15	8-27-15	
n-Nitroso-di-n-propylamine	ND	0.85	EPA 8270D	8-22-15	8-27-15	
Hexachloroethane	ND	0.85	EPA 8270D	8-22-15	8-27-15	
Nitrobenzene	ND	0.85	EPA 8270D	8-22-15	8-27-15	
Isophorone	ND	0.85	EPA 8270D	8-22-15	8-27-15	
2-Nitrophenol	ND	0.85	EPA 8270D	8-22-15	8-27-15	
2,4-Dimethylphenol	ND	0.85	EPA 8270D	8-22-15	8-27-15	
bis(2-Chloroethoxy)methane	ND	0.85	EPA 8270D	8-22-15	8-27-15	
2,4-Dichlorophenol	ND	0.85	EPA 8270D	8-22-15	8-27-15	
1,2,4-Trichlorobenzene	ND	0.85	EPA 8270D	8-22-15	8-27-15	
Naphthalene	ND	0.068	EPA 8270D/SIM	8-22-15	8-25-15	
4-Chloroaniline	ND	4.3	EPA 8270D	8-22-15	8-27-15	
Hexachlorobutadiene	ND	0.85	EPA 8270D	8-22-15	8-27-15	
4-Chloro-3-methylphenol	ND	0.85	EPA 8270D	8-22-15	8-27-15	
2-Methylnaphthalene	0.079	0.068	EPA 8270D/SIM	8-22-15	8-25-15	
1-Methylnaphthalene	ND	0.068	EPA 8270D/SIM	8-22-15	8-25-15	
Hexachlorocyclopentadiene	ND	0.85	EPA 8270D	8-22-15	8-27-15	
2,4,6-Trichlorophenol	ND	0.85	EPA 8270D	8-22-15	8-27-15	
2,3-Dichloroaniline	ND	0.85	EPA 8270D	8-22-15	8-27-15	
2,4,5-Trichlorophenol	ND	0.85	EPA 8270D	8-22-15	8-27-15	
2-Chloronaphthalene	ND	0.85	EPA 8270D	8-22-15	8-27-15	
2-Nitroaniline	ND	0.85	EPA 8270D	8-22-15	8-27-15	
1,4-Dinitrobenzene	ND	0.85	EPA 8270D	8-22-15	8-27-15	
Dimethylphthalate	ND	0.85	EPA 8270D	8-22-15	8-27-15	
1,3-Dinitrobenzene	ND	0.85	EPA 8270D	8-22-15	8-27-15	
2,6-Dinitrotoluene	ND	0.85	EPA 8270D	8-22-15	8-27-15	
1,2-Dinitrobenzene	ND	0.85	EPA 8270D	8-22-15	8-27-15	
Acenaphthylene	ND	0.068	EPA 8270D/SIM	8-22-15	8-25-15	
3-Nitroaniline	ND	0.85	EPA 8270D	8-22-15	8-27-15	



Date of Report: August 28, 2015  
 Samples Submitted: August 21, 2015  
 Laboratory Reference: 1508-234  
 Project: 21-1-22032-007

## SEMIVOLATILES EPA 8270D/SIM

page 1 of 2

Matrix: Soil  
 Units: mg/Kg

Analyte	Result	PQL	Method	Date Prepared	Date Analyzed	Flags
Client ID:	GP-19-15:8					
Laboratory ID:	08-234-07					
n-Nitrosodimethylamine	ND	0.21	EPA 8270D	8-22-15	8-27-15	
Pyridine	ND	2.1	EPA 8270D	8-22-15	8-27-15	
Phenol	ND	0.21	EPA 8270D	8-22-15	8-27-15	
Aniline	ND	1.0	EPA 8270D	8-22-15	8-27-15	
bis(2-Chloroethyl)ether	ND	0.21	EPA 8270D	8-22-15	8-27-15	
2-Chlorophenol	ND	0.21	EPA 8270D	8-22-15	8-27-15	
1,3-Dichlorobenzene	ND	0.21	EPA 8270D	8-22-15	8-27-15	
1,4-Dichlorobenzene	ND	0.21	EPA 8270D	8-22-15	8-27-15	
Benzyl alcohol	ND	1.0	EPA 8270D	8-22-15	8-27-15	
1,2-Dichlorobenzene	ND	0.21	EPA 8270D	8-22-15	8-27-15	
2-Methylphenol (o-Cresol)	ND	0.21	EPA 8270D	8-22-15	8-27-15	
bis(2-Chloroisopropyl)ether	ND	0.21	EPA 8270D	8-22-15	8-27-15	
(3+4)-Methylphenol (m,p-Cresol)	ND	0.21	EPA 8270D	8-22-15	8-27-15	
n-Nitroso-di-n-propylamine	ND	0.21	EPA 8270D	8-22-15	8-27-15	
Hexachloroethane	ND	0.21	EPA 8270D	8-22-15	8-27-15	
Nitrobenzene	ND	0.21	EPA 8270D	8-22-15	8-27-15	
Isophorone	ND	0.21	EPA 8270D	8-22-15	8-27-15	
2-Nitrophenol	ND	0.21	EPA 8270D	8-22-15	8-27-15	
2,4-Dimethylphenol	ND	0.21	EPA 8270D	8-22-15	8-27-15	
bis(2-Chloroethoxy)methane	ND	0.21	EPA 8270D	8-22-15	8-27-15	
2,4-Dichlorophenol	ND	0.21	EPA 8270D	8-22-15	8-27-15	
1,2,4-Trichlorobenzene	ND	0.21	EPA 8270D	8-22-15	8-27-15	
Naphthalene	0.019	0.0084	EPA 8270D/SIM	8-22-15	8-25-15	
4-Chloroaniline	ND	1.0	EPA 8270D	8-22-15	8-27-15	
Hexachlorobutadiene	ND	0.21	EPA 8270D	8-22-15	8-27-15	
4-Chloro-3-methylphenol	ND	0.21	EPA 8270D	8-22-15	8-27-15	
2-Methylnaphthalene	0.0085	0.0084	EPA 8270D/SIM	8-22-15	8-25-15	
1-Methylnaphthalene	ND	0.0084	EPA 8270D/SIM	8-22-15	8-25-15	
Hexachlorocyclopentadiene	ND	0.21	EPA 8270D	8-22-15	8-27-15	
2,4,6-Trichlorophenol	ND	0.21	EPA 8270D	8-22-15	8-27-15	
2,3-Dichloroaniline	ND	0.21	EPA 8270D	8-22-15	8-27-15	
2,4,5-Trichlorophenol	ND	0.21	EPA 8270D	8-22-15	8-27-15	
2-Chloronaphthalene	ND	0.21	EPA 8270D	8-22-15	8-27-15	
2-Nitroaniline	ND	0.21	EPA 8270D	8-22-15	8-27-15	
1,4-Dinitrobenzene	ND	0.21	EPA 8270D	8-22-15	8-27-15	
Dimethylphthalate	ND	0.21	EPA 8270D	8-22-15	8-27-15	
1,3-Dinitrobenzene	ND	0.21	EPA 8270D	8-22-15	8-27-15	
2,6-Dinitrotoluene	ND	0.21	EPA 8270D	8-22-15	8-27-15	
1,2-Dinitrobenzene	ND	0.21	EPA 8270D	8-22-15	8-27-15	
Acenaphthylene	ND	0.0084	EPA 8270D/SIM	8-22-15	8-25-15	
3-Nitroaniline	ND	0.21	EPA 8270D	8-22-15	8-27-15	



Date of Report: August 28, 2015  
 Samples Submitted: August 21, 2015  
 Laboratory Reference: 1508-234  
 Project: 21-1-22032-007

## SEMIVOLATILES EPA 8270D/SIM

page 1 of 2

Matrix: Soil  
 Units: mg/Kg

Analyte	Result	PQL	Method	Date Prepared	Date Analyzed	Flags
Client ID:	GP-19-15:17					
Laboratory ID:	08-234-08					
n-Nitrosodimethylamine	ND	0.038	EPA 8270D	8-22-15	8-26-15	
Pyridine	ND	0.38	EPA 8270D	8-22-15	8-26-15	
Phenol	ND	0.038	EPA 8270D	8-22-15	8-26-15	
Aniline	ND	0.19	EPA 8270D	8-22-15	8-26-15	
bis(2-Chloroethyl)ether	ND	0.038	EPA 8270D	8-22-15	8-26-15	
2-Chlorophenol	ND	0.038	EPA 8270D	8-22-15	8-26-15	
1,3-Dichlorobenzene	ND	0.038	EPA 8270D	8-22-15	8-26-15	
1,4-Dichlorobenzene	ND	0.038	EPA 8270D	8-22-15	8-26-15	
Benzyl alcohol	ND	0.19	EPA 8270D	8-22-15	8-26-15	
1,2-Dichlorobenzene	ND	0.038	EPA 8270D	8-22-15	8-26-15	
2-Methylphenol (o-Cresol)	ND	0.038	EPA 8270D	8-22-15	8-26-15	
bis(2-Chloroisopropyl)ether	ND	0.038	EPA 8270D	8-22-15	8-26-15	
(3+4)-Methylphenol (m,p-Cresol)	ND	0.038	EPA 8270D	8-22-15	8-26-15	
n-Nitroso-di-n-propylamine	ND	0.038	EPA 8270D	8-22-15	8-26-15	
Hexachloroethane	ND	0.038	EPA 8270D	8-22-15	8-26-15	
Nitrobenzene	ND	0.038	EPA 8270D	8-22-15	8-26-15	
Isophorone	ND	0.038	EPA 8270D	8-22-15	8-26-15	
2-Nitrophenol	ND	0.038	EPA 8270D	8-22-15	8-26-15	
2,4-Dimethylphenol	ND	0.038	EPA 8270D	8-22-15	8-26-15	
bis(2-Chloroethoxy)methane	ND	0.038	EPA 8270D	8-22-15	8-26-15	
2,4-Dichlorophenol	ND	0.038	EPA 8270D	8-22-15	8-26-15	
1,2,4-Trichlorobenzene	ND	0.038	EPA 8270D	8-22-15	8-26-15	
Naphthalene	ND	0.0075	EPA 8270D/SIM	8-22-15	8-22-15	
4-Chloroaniline	ND	0.19	EPA 8270D	8-22-15	8-26-15	
Hexachlorobutadiene	ND	0.038	EPA 8270D	8-22-15	8-26-15	
4-Chloro-3-methylphenol	ND	0.038	EPA 8270D	8-22-15	8-26-15	
2-Methylnaphthalene	ND	0.0075	EPA 8270D/SIM	8-22-15	8-22-15	
1-Methylnaphthalene	ND	0.0075	EPA 8270D/SIM	8-22-15	8-22-15	
Hexachlorocyclopentadiene	ND	0.038	EPA 8270D	8-22-15	8-26-15	
2,4,6-Trichlorophenol	ND	0.038	EPA 8270D	8-22-15	8-26-15	
2,3-Dichloroaniline	ND	0.038	EPA 8270D	8-22-15	8-26-15	
2,4,5-Trichlorophenol	ND	0.038	EPA 8270D	8-22-15	8-26-15	
2-Chloronaphthalene	ND	0.038	EPA 8270D	8-22-15	8-26-15	
2-Nitroaniline	ND	0.038	EPA 8270D	8-22-15	8-26-15	
1,4-Dinitrobenzene	ND	0.038	EPA 8270D	8-22-15	8-26-15	
Dimethylphthalate	ND	0.038	EPA 8270D	8-22-15	8-26-15	
1,3-Dinitrobenzene	ND	0.038	EPA 8270D	8-22-15	8-26-15	
2,6-Dinitrotoluene	ND	0.038	EPA 8270D	8-22-15	8-26-15	
1,2-Dinitrobenzene	ND	0.038	EPA 8270D	8-22-15	8-26-15	
Acenaphthylene	ND	0.0075	EPA 8270D/SIM	8-22-15	8-22-15	
3-Nitroaniline	ND	0.038	EPA 8270D	8-22-15	8-26-15	



Date of Report: August 28, 2015  
 Samples Submitted: August 21, 2015  
 Laboratory Reference: 1508-234  
 Project: 21-1-22032-007

**SEMIVOLATILES EPA 8270D/SIM**  
**METHOD BLANK QUALITY CONTROL**  
 page 1 of 2

Matrix: Soil  
 Units: mg/Kg

Analyte	Result	PQL	Method	Date Prepared	Date Analyzed	Flags
Laboratory ID: MB0822S1						
n-Nitrosodimethylamine	ND	0.033	EPA 8270D	8-22-15	8-25-15	
Pyridine	ND	0.33	EPA 8270D	8-22-15	8-25-15	
Phenol	ND	0.033	EPA 8270D	8-22-15	8-25-15	
Aniline	ND	0.17	EPA 8270D	8-22-15	8-25-15	
bis(2-Chloroethyl)ether	ND	0.033	EPA 8270D	8-22-15	8-25-15	
2-Chlorophenol	ND	0.033	EPA 8270D	8-22-15	8-25-15	
1,3-Dichlorobenzene	ND	0.033	EPA 8270D	8-22-15	8-25-15	
1,4-Dichlorobenzene	ND	0.033	EPA 8270D	8-22-15	8-25-15	
Benzyl alcohol	ND	0.17	EPA 8270D	8-22-15	8-25-15	
1,2-Dichlorobenzene	ND	0.033	EPA 8270D	8-22-15	8-25-15	
2-Methylphenol (o-Cresol)	ND	0.033	EPA 8270D	8-22-15	8-25-15	
bis(2-Chloroisopropyl)ether	ND	0.033	EPA 8270D	8-22-15	8-25-15	
(3+4)-Methylphenol (m,p-Cresol)	ND	0.033	EPA 8270D	8-22-15	8-25-15	
n-Nitroso-di-n-propylamine	ND	0.033	EPA 8270D	8-22-15	8-25-15	
Hexachloroethane	ND	0.033	EPA 8270D	8-22-15	8-25-15	
Nitrobenzene	ND	0.033	EPA 8270D	8-22-15	8-25-15	
Isophorone	ND	0.033	EPA 8270D	8-22-15	8-25-15	
2-Nitrophenol	ND	0.033	EPA 8270D	8-22-15	8-25-15	
2,4-Dimethylphenol	ND	0.033	EPA 8270D	8-22-15	8-25-15	
bis(2-Chloroethoxy)methane	ND	0.033	EPA 8270D	8-22-15	8-25-15	
2,4-Dichlorophenol	ND	0.033	EPA 8270D	8-22-15	8-25-15	
1,2,4-Trichlorobenzene	ND	0.033	EPA 8270D	8-22-15	8-25-15	
Naphthalene	ND	0.0067	EPA 8270D/SIM	8-22-15	8-22-15	
4-Chloroaniline	ND	0.17	EPA 8270D	8-22-15	8-25-15	
Hexachlorobutadiene	ND	0.033	EPA 8270D	8-22-15	8-25-15	
4-Chloro-3-methylphenol	ND	0.033	EPA 8270D	8-22-15	8-25-15	
2-Methylnaphthalene	ND	0.0067	EPA 8270D/SIM	8-22-15	8-22-15	
1-Methylnaphthalene	ND	0.0067	EPA 8270D/SIM	8-22-15	8-22-15	
Hexachlorocyclopentadiene	ND	0.033	EPA 8270D	8-22-15	8-25-15	
2,4,6-Trichlorophenol	ND	0.033	EPA 8270D	8-22-15	8-25-15	
2,3-Dichloroaniline	ND	0.033	EPA 8270D	8-22-15	8-25-15	
2,4,5-Trichlorophenol	ND	0.033	EPA 8270D	8-22-15	8-25-15	
2-Chloronaphthalene	ND	0.033	EPA 8270D	8-22-15	8-25-15	
2-Nitroaniline	ND	0.033	EPA 8270D	8-22-15	8-25-15	
1,4-Dinitrobenzene	ND	0.033	EPA 8270D	8-22-15	8-25-15	
Dimethylphthalate	ND	0.033	EPA 8270D	8-22-15	8-25-15	
1,3-Dinitrobenzene	ND	0.033	EPA 8270D	8-22-15	8-25-15	
2,6-Dinitrotoluene	ND	0.033	EPA 8270D	8-22-15	8-25-15	
1,2-Dinitrobenzene	ND	0.033	EPA 8270D	8-22-15	8-25-15	
Acenaphthylene	ND	0.0067	EPA 8270D/SIM	8-22-15	8-22-15	
3-Nitroaniline	ND	0.033	EPA 8270D	8-22-15	8-25-15	



Date of Report: August 28, 2015  
 Samples Submitted: August 21, 2015  
 Laboratory Reference: 1508-234  
 Project: 21-1-22032-007

**SEMIVOLATILES EPA 8270D/SIM  
 SB/SBD QUALITY CONTROL**

Matrix: Soil  
 Units: mg/Kg

						Percent Recovery		Recovery Limits		RPD	RPD Limit	Flags
Analyte	Result		Spike Level									
SPIKE BLANKS												
Laboratory ID:	SB0822S1											
	SB	SBD	SB	SBD	SB	SBD						
Phenol	0.907	0.896	1.33	1.33	68	67	55 - 105	1	25			
2-Chlorophenol	0.920	0.887	1.33	1.33	69	67	56 - 102	4	30			
1,4-Dichlorobenzene	0.437	0.395	0.667	0.667	66	59	49 - 99	10	35			
n-Nitroso-di-n-propylamine	0.423	0.409	0.667	0.667	63	61	52 - 102	3	26			
1,2,4-Trichlorobenzene	0.454	0.437	0.667	0.667	68	66	49 - 110	4	30			
4-Chloro-3-methylphenol	0.865	0.938	1.33	1.33	65	71	59 - 113	8	22			
Acenaphthene	0.431	0.444	0.667	0.667	65	67	52 - 103	3	22			
4-Nitrophenol	0.978	1.02	1.33	1.33	74	77	51 - 125	4	23			
2,4-Dinitrotoluene	0.453	0.465	0.667	0.667	68	70	53 - 118	3	23			
Pentachlorophenol	0.980	1.04	1.33	1.33	74	78	25 - 141	6	39			
Pyrene	0.475	0.495	0.667	0.667	71	74	57 - 120	4	20			
Surrogate:												
2-Fluorophenol					72	67	31 - 110					
Phenol-d6					70	67	34 - 109					
Nitrobenzene-d5					63	60	30 - 109					
2-Fluorobiphenyl					71	71	39 - 103					
2,4,6-Tribromophenol					73	78	25 - 120					
Terphenyl-d14					75	77	40 - 117					



Date of Report: August 28, 2015  
 Samples Submitted: August 21, 2015  
 Laboratory Reference: 1508-234  
 Project: 21-1-22032-007

**TOTAL METALS**  
**EPA 6010C/7471B**

Matrix: Soil  
 Units: mg/kg (ppm)

Analyte	Result	PQL	EPA Method	Date Prepared	Date Analyzed	Flags
Lab ID: 08-234-03						
Client ID: GP-15-15: Dup						
Arsenic	ND	12	6010C	8-21-15	8-21-15	
Barium	58	3.1	6010C	8-21-15	8-21-15	
Cadmium	ND	0.61	6010C	8-21-15	8-21-15	
Chromium	41	0.61	6010C	8-21-15	8-21-15	
Lead	ND	6.1	6010C	8-21-15	8-21-15	
Mercury	ND	0.31	7471B	8-21-15	8-21-15	
Selenium	ND	12	6010C	8-21-15	8-21-15	
Silver	ND	1.2	6010C	8-21-15	8-21-15	

Lab ID: 08-234-04						
Client ID: GP-15-15: 25						
Arsenic	ND	12	6010C	8-21-15	8-21-15	
Barium	48	3.0	6010C	8-21-15	8-21-15	
Cadmium	ND	0.60	6010C	8-21-15	8-21-15	
Chromium	36	0.60	6010C	8-21-15	8-21-15	
Lead	ND	6.0	6010C	8-21-15	8-21-15	
Mercury	ND	0.30	7471B	8-21-15	8-21-15	
Selenium	ND	12	6010C	8-21-15	8-21-15	
Silver	ND	1.2	6010C	8-21-15	8-21-15	



Date of Report: August 28, 2015  
 Samples Submitted: August 21, 2015  
 Laboratory Reference: 1508-234  
 Project: 21-1-22032-007

**TOTAL METALS**  
**EPA 6010C/7471B**

Matrix: Soil  
 Units: mg/kg (ppm)

Units: mg/kg (ppm)

Analyte	Result	PQL	EPA Method	Date	Date	Flags
				Prepared	Analyzed	
Lab ID:	08-234-07					
Client ID:	GP-19-15:8					
Arsenic	ND	13	6010C	8-21-15	8-21-15	
Barium	120	3.1	6010C	8-21-15	8-21-15	
Cadmium	ND	0.63	6010C	8-21-15	8-21-15	
Chromium	58	0.63	6010C	8-21-15	8-21-15	
Lead	ND	6.3	6010C	8-21-15	8-21-15	
Mercury	ND	0.31	7471B	8-21-15	8-21-15	
Selenium	ND	13	6010C	8-21-15	8-21-15	
Silver	ND	1.3	6010C	8-21-15	8-21-15	

Lab ID:	08-234-08				
Client ID:	GP-19-15:17				
Arsenic	ND	11	6010C	8-21-15	8-21-15
Barium	62	2.8	6010C	8-21-15	8-21-15
Cadmium	ND	0.57	6010C	8-21-15	8-21-15
Chromium	40	0.57	6010C	8-21-15	8-21-15
Lead	ND	5.7	6010C	8-21-15	8-21-15
Mercury	ND	0.28	7471B	8-21-15	8-21-15
Selenium	ND	11	6010C	8-21-15	8-21-15
Silver	ND	1.1	6010C	8-21-15	8-21-15



Date of Report: August 28, 2015  
Samples Submitted: August 21, 2015  
Laboratory Reference: 1508-234  
Project: 21-1-22032-007

**TOTAL MERCURY  
EPA 7471B  
METHOD BLANK QUALITY CONTROL**

Date Extracted: 8-21-15  
Date Analyzed: 8-21-15  
  
Matrix: Soil  
Units: mg/kg (ppm)  
  
Lab ID: MB0821S2

Analyte	Method	Result	PQL
Mercury	7471B	ND	0.25



Date of Report: August 28, 2015  
Samples Submitted: August 21, 2015  
Laboratory Reference: 1508-234  
Project: 21-1-22032-007

**TOTAL MERCURY  
EPA 7471B  
DUPLICATE QUALITY CONTROL**

Date Extracted: 8-21-15  
Date Analyzed: 8-21-15  
  
Matrix: Soil  
Units: mg/kg (ppm)  
  
Lab ID: 08-119-08

Analyte	Sample Result	Duplicate Result	RPD	PQL	Flags
Mercury	ND	ND	NA	0.25	



Date of Report: August 28, 2015  
Samples Submitted: August 21, 2015  
Laboratory Reference: 1508-234  
Project: 21-1-22032-007

**TOTAL MERCURY  
EPA 7471B  
MS/MSD QUALITY CONTROL**

Date Extracted: 8-21-15  
Date Analyzed: 8-21-15  
  
Matrix: Soil  
Units: mg/kg (ppm)  
  
Lab ID: 08-119-08

Analyte	Spike Level	MS	Percent Recovery	MSD	Percent Recovery	RPD	Flags
Mercury	0.500	<b>0.473</b>	95	<b>0.456</b>	91	4	



Date of Report: August 28, 2015  
 Samples Submitted: August 21, 2015  
 Laboratory Reference: 1508-234  
 Project: 21-1-22032-007

**PCBs EPA 8082A  
 QUALITY CONTROL**

Matrix: Soil  
 Units: mg/Kg (ppm)

Analyte	Result	PQL	Method	Date Prepared	Date Analyzed	Flags
<b>METHOD BLANK</b>						
Laboratory ID:	MB0826S1					
Aroclor 1016	ND	0.025	EPA 8082A	8-26-15	8-26-15	
Aroclor 1221	ND	0.025	EPA 8082A	8-26-15	8-26-15	
Aroclor 1232	ND	0.025	EPA 8082A	8-26-15	8-26-15	
Aroclor 1242	ND	0.025	EPA 8082A	8-26-15	8-26-15	
Aroclor 1248	ND	0.025	EPA 8082A	8-26-15	8-26-15	
Aroclor 1254	ND	0.025	EPA 8082A	8-26-15	8-26-15	
Aroclor 1260	ND	0.025	EPA 8082A	8-26-15	8-26-15	
Surrogate:	Percent Recovery	Control Limits				
DCB	86	55-140				

Analyte	Result				Spike Level	Source Result	Percent Recovery		Recovery Limits	RPD	RPD Limit	Flags
MATRIX SPIKES												
Laboratory ID:	08-247-04											
	MS	MSD	MS	MSD		MS	MSD					
Aroclor 1260	0.139	0.138	0.125	0.125	ND	111	110	46-136	1	17		
Surrogate:												
DCB						112	108	55-140				





#### Data Qualifiers and Abbreviations

- A - Due to a high sample concentration, the amount spiked is insufficient for meaningful MS/MSD recovery data.
- B - The analyte indicated was also found in the blank sample.
- C - The duplicate RPD is outside control limits due to high result variability when analyte concentrations are within five times the quantitation limit.
- E - The value reported exceeds the quantitation range and is an estimate.
- F - Surrogate recovery data is not available due to the high concentration of coeluting target compounds.
- H - The analyte indicated is a common laboratory solvent and may have been introduced during sample preparation, and be impacting the sample result.
- I - Compound recovery is outside of the control limits.
- J - The value reported was below the practical quantitation limit. The value is an estimate.
- K - Sample duplicate RPD is outside control limits due to sample inhomogeneity. The sample was re-extracted and re-analyzed with similar results.
- L - The RPD is outside of the control limits.
- M - Hydrocarbons in the gasoline range are impacting the diesel range result.
- M1 - Hydrocarbons in the gasoline range (toluene-napthalene) are present in the sample.
- N - Hydrocarbons in the lube oil range are impacting the diesel range result.
- N1 - Hydrocarbons in diesel range are impacting lube oil range results.
- O - Hydrocarbons indicative of heavier fuels are present in the sample and are impacting the gasoline result.
- P - The RPD of the detected concentrations between the two columns is greater than 40.
- Q - Surrogate recovery is outside of the control limits.
- S - Surrogate recovery data is not available due to the necessary dilution of the sample.
- T - The sample chromatogram is not similar to a typical \_\_\_\_\_.
- U - The analyte was analyzed for, but was not detected above the reported sample quantitation limit.
- U1 - The practical quantitation limit is elevated due to interferences present in the sample.
- V - Matrix Spike/Matrix Spike Duplicate recoveries are outside control limits due to matrix effects.
- W - Matrix Spike/Matrix Spike Duplicate RPD are outside control limits due to matrix effects.
- X - Sample extract treated with a mercury cleanup procedure.
- X1- Sample extract treated with a Sulfuric acid/Silica gel cleanup procedure.
- Y - The calibration verification for this analyte exceeded the 20% drift specified in method 8260C, and therefore the reported result should be considered an estimate. The overall performance of the calibration verification standard met the acceptance criteria of the method.
- Z -
- ND - Not Detected at PQL
- PQL - Practical Quantitation Limit
- RPD - Relative Percent Difference






# LEGEND

- GP-10 ● Environmental Geoprobe and Auger Designation and Approximate Location
- GP-1 ▲ Environmental Geoprobe Designation and Approximate Location for FHS Project
- FHS-1 ⊕ Geotechnical Boring Designation and Approximate Location for FHS Project
- SW-16-15 ⊙ Geotechnical Boring Designation and Approximate Location for Tacoma Trestle Project (S&W, March 2015)
- MW ■ Monitoring Well Installed in this Exploration
- GW Groundwater Sample Collected from this Location

mg/kg = milligram per kilogram  
 ug/L = microgram per liter  
 D.As = Dissolved Arsenic  
 ΣPAH = sum of polycyclic aromatic hydrocarbons  
 Dx = Diesel Range Organics



## NOTE

This figure is adapted from client file, HS-BASE.dwg, received 11-3-2014. Aerial imagery provided by Google Earth Pro, reproduced by permission granted by Google Earth™ Mapping Service.

Freighthouse Square Amtrak Relocation  
 Phase II ESA  
 Tacoma, Washington

## SITE AND EXPLORATION PLAN WITH CLEANUP CRITERIA EXCEEDANCES

September 2015 21-1-22032-008

SHANNON & WILSON, INC.  
 GEOTECHNICAL AND ENVIRONMENTAL CONSULTANTS

FIG. 5



**TABLE 1  
EXPLORATION SUMMARY**

SHANNON & WILSON, INC.

Probe	Parcel Number	Parcel "Name"	Sample Date	Exploration Depth (ft)	Depth to Water During Drilling (ft)	Sample Designation	Matrix	Sample Depth (ft)	Initial Analyses	Follow-up Analyses	TCLP Follow-Up
GP-1	2075220011	FHS West	5/7/2015 & 5/12/2015	10	9	GP-1:0.5	Soil	0.5			
						GP-1:5	Soil	5			
						GP-1:10	Soil	10	Gx, Dx, VOCs, SVOCs, Metals		
						GP-1:GW	Water	--	Gx, Dx, VOCs, SVOCs, Metals		
GP-2	2075220011	FHS West	5/12/2015	10	Not Observed	GP-2:0.5	Soil	0.5			
						GP-2:5	Soil	5			
						GP-2:10	Soil	10	Gx, Dx, VOCs, SVOCs, Metals		
GP-3	2075220011	FHS West	5/12/2015	10	Not Observed	GP-3:0.5	Soil	0.5			
						GP-3:5	Soil	5			
						GP-3:10	Soil	10	Gx, Dx, VOCs, SVOCs, Metals		
GP-4	2075220011	FHS West	5/8/2015	10	Not Observed	GP-4:1.2	Soil	1.2		Gx, Dx, VOCs, SVOCs, Metals, PCBs	
						GP-4:5	Soil	5		Gx, Dx, VOCs, SVOCs, Metals, PCBs	
						GP-4:10	Soil	10	Gx, Dx, VOCs, SVOCs, Metals	PCBs	
GP-5	2075220011	FHS West	5/8/2015	10	Not Observed	GP-5:1.2	Soil	1.2			
						GP-5:5	Soil	5			
						GP-5:10	Soil	10	Gx, Dx, VOCs, SVOCs, Metals		
GP-6	2075220011	FHS West	5/8/2015	10	Not Observed	GP-6:1.2	Soil	1.2			
						GP-6:5	Soil	5			
						GP-6:10	Soil	10	Gx, Dx, VOCs, SVOCs, Metals		
GP-7	2075220016	Sound Transit	5/7/2015 & 5/12/2015	16	16	GP-7:0.5	Soil	0.5		Gx, Dx, VOCs, SVOCs, Metals, PCBs	
						GP-7:5	Soil	5	Gx, Dx, VOCs, SVOCs, Metals	PCBs	
						GP-7:16	Soil	16	Gx, Dx, VOCs, SVOCs, Metals		
GP-8	2075220016	Sound Transit	5/7/2015 & 5/12/2015	18	16.5	GP-8:0.5	Soil	0.5			
						GP-8:5	Soil	5	Gx, Dx, VOCs, SVOCs, Metals		
						GP-8:16.5	Soil	16.5	Gx, Dx, VOCs, SVOCs, Metals		
GP-9	2075220016	Sound Transit	5/7/2015 & 5/12/2015	18	Not Observed	GP-9:0.5	Soil	0.5			
						GP-9:5	Soil	5	Gx, Dx, VOCs, SVOCs, Metals		
						GP-9:18	Soil	18	Gx, Dx, VOCs, SVOCs, Metals		
FHS-1	2075220011	FHS West	11/17/2014	31.5	17.5	FHS-1:1.5	Soil	1.5	Dx, PAH, Metals		
						FHS-1:17.5	Soil	17.5	Gx, Dx, VOCs, PAHs, Metals		
						FHS-1:20	Soil	20	Dx, PAH, Metals		
			5/7/2015			FHS-1:GW	Water	--	Gx, Dx, VOCs, SVOCs, Metals		
FHS-2	2075220011	FHS West	11/17/2014	31.5	17	FHS-2:1.5	Soil	1.5	Dx, PAH, Metals		
						FHS-2:20	Soil	20	Dx, PAH, Metals		
FHS-3	2075220016	Sound Transit	5/5/2015	50.5	13	FHS-3:0.5	Soil	0.5	Dx, PAH, Metals		
						FHS-3:13	Soil	13	Dx, PAH, Metals		
FHS-5	2075220016	Sound Transit	5/4/2015	50.5	27	FHS-5:30	Soil	30	Dx, PAH, Metals		
			5/8/2015			FHS-5:GW	Water	--	Gx, Dx, VOCs, SVOCs, Metals		



**TABLE 1  
EXPLORATION SUMMARY**

SHANNON & WILSON, INC.

Probe	Parcel Number	Parcel "Name"	Sample Date	Exploration Depth (ft)	Depth to Water During Drilling (ft)	Sample Designation	Matrix	Sample Depth (ft)	Initial Analyses	Follow-up Analyses	TCLP Follow-Up
GP-10	2075200011	FHS Parking Lot	8/19/2015	18	13	GP-10-15:0.5	Soil	0.5	Gx, Dx, VOCs, SVOCs, Metals	PCBs	
						GP-10-15:6	Soil	6	Dx, VOCs, SVOCs	PCBs	
						GP-10-15:13	Soil	13	Gx, Dx, VOCs, SVOCs, Metals		
						GP-10-15:GW	Water	--	Gx, Dx, VOCs, Metals		
GP-11	2075200011	FHS Parking Lot	8/19/2015	18	13	GP-11-15:0.5	Soil	0.5	Gx, Dx, VOCs, SVOCs, Metals		
						GP-11-15:6	Soil	6	Dx		
						GP-11-15:13.5	Soil	13.5	Gx, Dx, VOCs, SVOCs, Metals	PCBs	Cr
						GP-11-15:DUP	Soil	13.5	Gx, Dx, VOCs, SVOCs, Metals		
						GP-11-15:GW	Water	--	Gx, Dx, VOCs, Metals		
GP-12	2075220011	FHS West	8/19/2015	15	13	GP-12-15:1.5	Soil	1.5	Gx, Dx, VOCs, SVOCs, Metals	PCBs	
						GP-12-15:6.0	Soil	6	Gx, Dx	PCBs	
						GP-12-15:13	Soil	13	Gx, Dx, VOCs, SVOCs, Metals		
						GP-12-15:GW	Water	--	Gx, Dx, VOCs, Metals		
GP-13	2075240011	FHS Center	8/20/2015	21.5	Not Observed	GP-13-15:1	Soil	1	Gx, Dx, VOCs, SVOCs, Metals	PCBs	
						GP-13-15:6	Soil	6	Gx, Dx, VOCs, SVOCs, Metals	PCBs	
						GP-13-15:DUP	Soil	6	Gx, Dx, VOCs, SVOCs, Metals	PCBs	
						GP-13-15:15	Soil	15	Gx, Dx, VOCs, SVOCs, Metals		
						GP-13-15:20	Soil	20	Gx, Dx, VOCs, SVOCs, Metals		
GP-14	2075240011	FHS Center	8/19/2015	21.5	Not Observed	GP-14-15:1	Soil	1	Gx, Dx, VOCs, SVOCs, Metals		
						GP-14-15:6	Soil	6	Gx, Dx, VOCs, SVOCs, Metals		
						GP-14-15:15	Soil	15	Gx, Dx, VOCs, SVOCs, Metals		
						GP-14-15:20	Soil	20	Gx, Dx, VOCs, SVOCs, Metals	PCBs	
GP-15	2075240011	FHS Center	8/20/2015	26.5	25	GP-15-15:0.5	Soil	0.5	Gx, Dx, VOCs, SVOCs, Metals	PCBs	
			8/21/2015			GP-15-15:10	Soil	10	Gx, Dx, VOCs, SVOCs, Metals		
						GP-15-15:20	Soil	20	Gx, Dx, VOCs, SVOCs, Metals		
						GP-15-15:25	Soil	25	Gx, Dx, VOCs, SVOCs, Metals		
						GP-15-15:DUP	Soil	25	Gx, Dx, VOCs, SVOCs, Metals		
						GP-15-15:GW	Water	--	Gx, Dx, VOCs, Metals		
GP-16	2075240011	FHS Center	8/19/2015	41.5	38	GP-16-15:1	Soil	1	Gx, Dx, VOCs, SVOCs, Metals		
						GP-16-15:10	Soil	10	Gx, Dx, VOCs, SVOCs, Metals		
						GP-16-15:20	Soil	20	Gx, Dx, VOCs, SVOCs, Metals		
						GP-16-15:40	Soil	40	Gx, Dx, VOCs, SVOCs, Metals	PCBs	
						GP-16-15:GW	Water	--	Gx, Dx, VOCs, Metals		
GP-17	2075240013	FHS East	8/21/2015	19.5	15	GP-17-15:8	Soil	8	Gx, Dx, VOCs, SVOCs, Metals	PCBs	
						GP-17-15:17	Soil	17	Gx, Dx, VOCs, SVOCs, Metals		
						GP-17-15:GW	Water	--	Gx, Dx, VOCs, Metals		



TABLE 1  
EXPLORATION SUMMARY

SHANNON & WILSON, INC.

Probe	Parcel Number	Parcel "Name"	Sample Date	Exploration Depth (ft)	Depth to Water During Drilling (ft)	Sample Designation	Matrix	Sample Depth (ft)	Initial Analyses	Follow-up Analyses	TCLP Follow-Up
GP-18	2075220016	Sound Transit	8/17/2015	21.4	13.5	GP-18-15:0.5	Soil	0.5	Gx, Dx, VOCs, SVOCs, Metals	PCBs	Pb
						GP-18-15:5	Soil	5	Gx, Dx, VOCs, SVOCs, Metals	PCBs	Pb
			8/18/2015			GP-18-15:DUP	Soil	5	Gx, Dx, VOCs, SVOCs, Metals	PCBs	
						GP-18-15:10	Soil	10	Gx, Dx, VOCs, SVOCs, Metals	PCBs	
GP-19	2075240013	FHS East	8/21/2015	19.5	10.5	GP-19-15:0.5	Soil	0.5	Gx, Dx, VOCs, SVOCs, Metals	PCBs	
						GP-19-15:8	Soil	8	Gx, Dx, VOCs, SVOCs, Metals	PCBs	
						GP-19-15:17	Soil	17	Gx, Dx, VOCs, SVOCs, Metals		
GP-20	2075240013	FHS East	8/21/2015	26.5	5	GP-20-15:0.5	Soil	0.5	Gx, Dx, VOCs, SVOCs, Metals	PCBs	
						GP-20-15:8	Soil	8	Gx, Dx, VOCs, SVOCs, Metals	PCBs	
						GP-20-15:17	Soil	17	Gx, Dx, VOCs, SVOCs, Metals		
						GP-20-15:DUP	Soil	17	Gx, Dx, VOCs, SVOCs, Metals		
						GP-20-15:25	Soil	25	Gx, Dx, VOCs, SVOCs, Metals	PCBs	
						GP-20-15:GW	Water	--	Gx, Dx, VOCs, Metals		
GP-21	--	City of Tacoma	8/17/2015	16	Not Observed	GP-21-15:0.5	Soil	0.5	Gx, Dx, VOCs, SVOCs, Metals	PCBs	
						GP-21-15:5	Soil	5			
						GP-21-15:10	Soil	10			
						GP-21-15:15	Soil	15	Gx, Dx, VOCs, SVOCs, Metals		
GP-22	2075220050	Bish	8/19/2015	30.3	25	GP-22-15:0.5	Soil	0.5	Gx, Dx, VOCs, SVOCs, Metals	PCBs	
						GP-22-15:10	Soil	10			
						GP-22-15:20	Soil	20			
						GP-22-15:30	Soil	30	Gx, Dx, VOCs, SVOCs, Metals		
						GP-22-15:GW	Water	--	Gx, Dx, VOCs, Metals		
GP-23	2075220050	Bish	8/19/2015	11.5	Not Observed	GP-23-15:0.5	Soil	0.5	Gx, Dx, VOCs, SVOCs, Metals	PCBs	Pb
						GP-23-15:5	Soil	5			
						GP-23-15:10	Soil	10	Gx, Dx, VOCs, SVOCs, Metals		

Notes:

Notes:

-- = not applicable

Cr = Chromium

Dx = analysis for diesel- and oil-range hydrocarbons by method Northwest Total Petroleum Hydrocarbon-Diesel  
ft = feet

Gx = analysis for gasoline-range hydrocarbons by method Northwest Total Petroleum Hydrocarbon-Gasoline  
Metals = analysis for metals by U.S. Environmental Protection Agency (EPA) methods 6000/7000/200 series

PAHs = analysis for polycyclic aromatic hydrocarbons by EPA method 8270D Selective Ion Monitoring (SIM)  
Pb = Lead

PCBs = analysis for polychlorinated biphenyls by EPA method 8082A

SVOCs = analysis for semi-volatile organic compounds by EPA method 8270D SIM

TCLP = analysis for Toxicity Characteristic Leaching Procedure compounds by EPA method 1311/ 6010C

VOCs = analysis for volatile organic compounds by EPA method 8260B



TABLE 2  
SUMMARY OF SOIL ANALYTICAL RESULTS  
PARCEL #2075200011 (FHS PARKING LOT)

Parameter	Method	MTCA Method A Soil Cleanup Levels (1996), mg/kg		MTCA Method B Soil Cleanup Levels (2015), mg/kg		GP-10 8/19/15			GP-11 8/19/15				
		Unrestricted	Industrial	Non Cancer	Cancer	0.5 ft	6 ft	13 ft	0.5 ft	6 ft	13.5 ft	(DUP) 13.5 ft	
Petroleum Hydrocarbons													
Gasoline-Range	NWTPH-Gx	100	100	NE	NE	< 7.9	--	< 4.6	< 4.9	--	< 5.3	< 4.4	
Diesel-Range	NWTPH-Dx	200	200	NE	NE	370	33	29	< 28	< 30	< 32	< 28	
Oil-Range		200	200	NE	NE	870	< 65	< 58	< 55	< 59	350	< 56	
Metals													
Arsenic	EPA 6010C/7471B	20	200	24	0.67	< 13	--	< 12	< 11	--	< 13	< 11	
Barium		NE	NE	16,000	NE	1100	--	60	75	--	150	55	
Cadmium		2	10	80	NE	< 0.64	--	< 0.58	< 0.55	--	< 0.64	< 0.56	
Chromium <sup>A</sup>		100	500	120,000	NE	18 (J)	--	46 (J)	41 (J)	--	150 (J)	26	
Chromium <sup>A,B</sup> - TCLP	EPA 1311/6010C	--	--	--	--	--	--	--	--	--	0.020	--	
Lead	EPA 6010C/7471B	250	1,000	NE	NE	8.0	--	< 5.8	28	--	< 6.4	< 5.6	
Mercury	EPA 6010C/7471B	1	1	NE	NE	< 0.32	--	< 0.29	< 0.28	--	< 0.32	< 0.28	
Selenium		NE	NE	400	NE	< 13	--	< 12	< 11	--	< 13	< 11	
Silver		NE	NE	400	NE	< 1.3	--	< 1.2	< 1.1	--	< 1.3	< 1.1	
Detected VOCs													
Acetone	EPA 8260C	NE	NE	72,000	NE	< 0.015	--	< 0.0062	< 0.0095	0.0078	0.021	< 0.0076	
Carbon Disulfide		NE	NE	8,000	NE	0.0045	--	0.0025	< 0.0095	< 0.0068	0.0013	0.00096	
2-Butanone		NE	NE	48,000	NE	< 0.0077	--	< 0.0031	< 0.0048	< 0.0034	< 0.0047	< 0.0038	
All other VOCs		NA	NA	NA	NA	< RL	--	< RL	< RL	< RL	< RL	< RL	
Detected SVOCs and/or PAHs													
Naphthalene	EPA 8270D SIM	NE	NE	1,600	NE	1.2	< 0.0087	< 0.0077	< 0.0074	--	< 0.0085	< 0.0075	
2-Methylnaphthalene				320	NE	0.52	< 0.0087	< 0.0077	< 0.0074	--	< 0.0085	< 0.0075	
1-Methylnaphthalene				5,600	34.48	0.40	< 0.0087	< 0.0077	< 0.0074	--	< 0.0085	< 0.0075	
Acenaphthylene				NE	NE	0.99	< 0.0087	< 0.0077	< 0.0074	--	< 0.0085	< 0.0075	
Acenaphthene	EPA 8270D	NE	NE	4,800	NE	0.12	< 0.0087	< 0.0077	< 0.0074	--	< 0.0085	< 0.0075	
Dibenzofuran		NE	NE	80	NE	< 0.43	< 0.044	< 0.038	< 0.037	--	< 0.043	< 0.037	
Fluorene	EPA 8270D SIM	NE	NE	3,200	NE	0.72	< 0.0087	< 0.0077	< 0.0074	--	< 0.0085	< 0.0075	
Phenanthrene		NE	NE	NE	NE	9.2	< 0.0087	< 0.0077	0.0085	--	< 0.0085	< 0.0075	
Anthracene		NE	NE	24,000	NE	2.4	< 0.0087	< 0.0077	< 0.0074	--	< 0.0085	< 0.0075	
Fluoranthene		NE	NE	3,200	NE	21	< 0.0087	< 0.0077	0.026	--	< 0.0085	< 0.0075	
Pyrene		NE	NE	2,400	NE	24	0.0098	< 0.0077	0.029	--	0.011	< 0.0075	
Benzo(a)anthracene		NE	NE	NE	1.37	11	< 0.0087	< 0.0077	0.020	--	< 0.0085	< 0.0075	
Chrysene		NE	NE	NE	136.99	11	< 0.0087	< 0.0077	0.020	--	< 0.0085	< 0.0075	
bis(2-Ethylhexyl)phthalate		EPA 8270D	NE	NE	1,600	71.43	< 0.43	< 0.044	< 0.038	< 0.037	--	< 0.043	< 0.037
Benzo(b)fluoranthene	EPA 8270D SIM	NE	NE	NE	1.37	12	< 0.0087	< 0.0077	0.019	--	< 0.0085	< 0.0075	
Benzo(j,k)fluoranthene		NE	NE	NE	13.7	4.3	< 0.0087	< 0.0077	< 0.0074	--	< 0.0085	< 0.0075	
Benzo(a)pyrene		NE	NE	NE	0.14	11	< 0.0087	< 0.0077	0.021	--	< 0.0085	< 0.0075	
Indeno(1,2,3-cd)pyrene		NE	NE	NE	1.37	6.0	< 0.0087	< 0.0077	0.011	--	< 0.0085	< 0.0075	
Dibenz(a,h)anthracene		NE	NE	NE	0.14	1.7	< 0.0087	< 0.0077	< 0.0074	--	< 0.0085	< 0.0075	
Benzo(g,h,i)perylene		NE	NE	NE	NE	6.6	< 0.0087	< 0.0077	0.010	--	< 0.0085	< 0.0075	
All other SVOCs/PAHs		NA	NA	NA	NA	NE	NE	< RL	< RL	--	< RL	< RL	
TEF-adjusted cPAHs		1	20	NA	NA	15	< RL	< RL	0.028	--	< RL	< RL	
PCBs													
All PCBs	EPA 8082A	1	10	1.6 to 5.6	0.50 to 14.29	< 0.064	< 0.050	--	--	--	< 0.064	--	

Notes:  
-- = not analyzed  
< = parameter not detected above the method detection limit shown  
<sup>A</sup> Screening criteria are for chromium (III)  
<sup>B</sup> Dangerous Waste criteria for chromium is 1 milligram per liter  
(DUP) = duplicate sample  
EPA = US Environmental Protection Agency  
ft = feet  
(J) = estimated value following data quality review  
mg/kg = milligram per kilogram  
MTCA = Model Toxics Control Act Cleanup Regulation  
NA = not applicable  
NE = no criterion established  
NWTPH-Dx = analysis for diesel- and oil-range hydrocarbons by method Northwest Total Petroleum Hydrocarbon-Diesel  
NWTPH-Gx = analysis for gasoline-range hydrocarbons by method Northwest Total Petroleum Hydrocarbon-Gasoline  
PAHs = polynuclear aromatic hydrocarbons  
PCBs = polychlorinated biphenyls  
RL = parameters not detected above their respective method detection limits  
SIM = Selective Ion Monitoring  
SVOCs = semi-volatile organic compounds  
TCLP = analysis for Toxicity Characteristic Leaching Procedure compounds by EPA method 1311/6010C  
VOCs = volatile organic compounds  
Bold indicates parameter detected above method detection limits



TABLE 3  
SUMMARY OF SOIL ANALYTICAL RESULTS  
PARCEL #2075220011 (FHS WEST PARCEL)

Parameter	Method	MTCA Method A Soil Cleanup Levels (1996), mg/kg		MTCA Method B Soil Cleanup Levels (2015), mg/kg		GP-1 5/7/15 & 5/12/15			GP-2 5/12/15			GP-3 5/12/15			GP-4 5/8/15			GP-5 5/8/15			GP-6 5/8/15			GP-12 8/19/15			FHS-1 11/17/14			FHS-2 11/17/14	
		Unrestricted	Industrial	Non Cancer	Cancer	0.5 ft	5 ft	10 ft	0.5 ft	5 ft	10 ft	0.5 ft	5 ft	10 ft	1.2 ft	5 ft	10 ft	1.2 ft	5 ft	10 ft	1.2 ft	5 ft	10 ft	1.5 ft	6.0 ft	13 ft	1.5 ft	17.5 ft	20 ft	1.5 ft	20 ft
Petroleum Hydrocarbons																															
Gasoline-Range	NWTPH-Gx	100	100	NE	NE	--	--	< 5.1	--	--	< 6.7	--	--	< 5.4	< 5.7	< 5.7	4.2	--	--	< 7.0	--	--	< 8.2	< 6.6	--	< 6.1	--	< 4.4	--	--	--
Diesel-Range	NWTPH-Dx	200	200	NE	NE	--	--	< 28	--	--	< 29	--	--	< 27	< 61	< 100	< 27	--	--	< 26	--	--	< 34	< 27	29	< 32	< 26	580	590	< 27	< 31
Oil-Range	NWTPH-Dx	200	200	NE	NE	--	--	< 55	--	--	< 58	--	--	< 54	460	690	89	--	--	< 52	--	--	< 69	200	88	< 63	< 52	260	260	< 53	< 61
Metals																															
Arsenic	EPA 6010C/7471B	20	200	24	0.67	--	--	< 11	--	--	< 12	--	--	< 11	< 11	< 11	< 11	--	--	< 10	--	--	< 14	< 11	--	< 13	< 10	< 11	< 12	< 11	< 12
Barium		NE	NE	16,000	NE	--	--	33	--	--	54	--	--	48	54	100	59	--	--	30	--	--	110	72	--	71	55	53	37	56	43
Cadmium		2	10	80	NE	--	--	< 0.55	--	--	< 0.58	--	--	< 0.54	< 0.67	< 0.67	< 0.54	--	--	< 0.52	--	--	< 0.69	< 0.54	--	< 0.63	< 0.52	< 0.57	< 0.60	< 0.53	< 0.61
Chromium <sup>A</sup>		100	500	120,000	NE	--	--	23	--	--	29	--	--	25	21	21	29	--	--	16	--	--	31	22 (J)	--	25 (J)	25	26	28	27	24
Copper	EPA 6010C/7471B	NE	NE	3,200	NE	--	--	--	--	--	--	--	--	--	--	--	--	--	--	--	--	--	--	--	--	55	--	--	--	--	--
Lead		250	1,000	NE	NE	--	--	12	--	--	< 5.8	--	--	< 5.4	15	85	26	--	--	< 5.2	--	--	< 6.9	15	--	< 6.3	< 5.2	23	6.2	< 5.3	6.3
Mercury		1	1	NE	NE	--	--	< 0.28	--	--	< 0.29	--	--	< 0.27	< 0.27	< 0.27	< 0.27	--	--	< 0.26	--	--	< 0.34	< 0.27	--	< 0.32	< 0.26	< 0.29	< 0.30	< 0.27	< 0.30
Nickel		NE	NE	880	NE	--	--	--	--	--	--	--	--	--	--	--	--	--	--	--	--	--	--	--	--	12	--	--	--	--	--
Selenium	EPA 6010C/7471B	NE	NE	400	NE	--	--	< 11	--	--	< 12	--	--	< 11	< 11	< 11	< 11	--	--	< 10	--	--	< 14	< 11	--	< 13	< 10	< 11	< 12	< 11	< 12
Silver		NE	NE	400	NE	--	--	< 1.1	--	--	< 1.2	--	--	< 1.1	< 1.1	< 1.1	< 1.1	--	--	< 1.0	--	--	< 1.4	< 1.1	--	< 1.3	< 1.0	< 1.1	< 1.2	< 1.1	< 1.2
Zinc		NE	NE	24,000	NE	--	--	--	--	--	--	--	--	--	--	--	--	--	--	--	--	--	--	--	--	46	--	--	--	--	--
Detected VOCs																															
Acetone	EPA 8260C	NE	NE	72,000	NE	--	--	< 0.0087	--	--	< 0.0095	--	--	< 0.011	< 0.0062	< 0.0066	0.030	--	--	0.015	--	--	< 0.0071	< 0.0068	--	< 0.011	--	< 0.0047	--	--	--
Carbon Disulfide		NE	NE	8,000	NE	--	--	< 0.0011	--	--	< 0.0012	--	--	< 0.0013	< 0.00077	< 0.00083	< 0.0010	--	--	0.0012	--	--	< 0.00088	< 0.00068	--	0.0013	--	< 0.00050	--	--	--
2-Butanone		NE	NE	48,000	NE	--	--	< 0.0054	--	--	< 0.0060	--	--	< 0.0066	< 0.0039	< 0.0041	< 0.0051	--	--	< 0.0045	--	--	< 0.0044	< 0.0034	--	< 0.0056	--	0.0029	--	--	--
All other VOCs		NA	NA	NA	NA	--	--	< RL	--	--	< RL	--	--	< RL	< RL	< RL	< RL	--	--	< RL	--	--	< RL	< RL	--	< RL	--	< RL	--	--	--
Detected SVOCs and/or PAHs																															
Naphthalene	EPA 8270D SIM	NE	NE	1,600	NE	--	--	< 0.0073	--	--	< 0.0077	--	--	< 0.0072	0.067	0.099	0.022	--	--	< 0.0069	--	--	< 0.0091	0.014	--	< 0.0084	< 0.0070	0.032	0.043	< 0.0071	0.010
2-Methylnaphthalene		NE	NE	320	NE	--	--	< 0.0073	--	--	< 0.0077	--	--	< 0.0072	< 0.036	0.073	0.026	--	--	< 0.0069	--	--	< 0.0091	< 0.014	--	< 0.0084	< 0.0070	0.060	0.075	< 0.0071	< 0.0081
1-Methylnaphthalene		NE	NE	5,600	34.48	--	--	< 0.0073	--	--	< 0.0077	--	--	< 0.0072	< 0.036	0.061	0.018	--	--	< 0.0069	--	--	< 0.0091	< 0.014	--	< 0.0084	< 0.0070	0.29	0.60	< 0.0071	< 0.0081
Acenaphthylene		NE	NE	NE	NE	--	--	< 0.0073	--	--	< 0.0077	--	--	< 0.0072	< 0.036	0.12	< 0.0072	--	--	< 0.0069	--	--	< 0.0091	0.014	--	< 0.0084	< 0.0070	0.017	0.046	< 0.0071	< 0.0081
Acenaphthene	EPA 8270D	NE	NE	4,800	NE	--	--	< 0.0073	--	--	< 0.0077	--	--	< 0.0072	0.056	< 0.036	< 0.0072	--	--	< 0.0069	--	--	< 0.0091	< 0.014	--	< 0.0084	< 0.0070	0.031	0.093	< 0.0071	< 0.0081
Dibenzofuran		NE	NE	80	NE	--	--	< 0.037	--	--	< 0.039	--	--	< 0.036	< 0.18	< 0.18	< 0.036	--	--	< 0.035	--	--	< 0.046	< 0.36	--	< 0.042	--	--	--	--	
Fluorene		NE	NE	3,200	NE	--	--	< 0.0073	--	--	< 0.0077	--	--	< 0.0072	0.057	0.072	< 0.0072	--	--	< 0.0069	--	--	< 0.0091	< 0.014	--	< 0.0084	< 0.0070	0.085	0.29	< 0.0071	< 0.0081
Phenanthrene		NE	NE	NE	NE	--	--	< 0.0073	--	--	< 0.0077	--	--	< 0.0072	0.60	0.62	0.057	--	--	< 0.0069	--	--	< 0.0091	0.041	--	< 0.0084	< 0.0070	0.09	0.15	< 0.0071	0.011
Anthracene	EPA 8270D SIM	NE	NE	24,000	NE	--	--	< 0.0073	--	--	< 0.0077	--	--	< 0.0072	0.16	0.14	0.018	--	--	< 0.0069	--	--	< 0.0091	0.026	--	< 0.0084	< 0.0070	0.019	0.034	< 0.0071	< 0.0081
Fluoranthene		NE	NE	3,200	NE	--	--	< 0.0073	--	--	< 0.0077	--	--	< 0.0072	0.68	0.37	0.10	--	--	< 0.0069	--	--	< 0.0091	0.039	--	< 0.0084	< 0.0070	0.049	0.018	< 0.0071	0.013
Pyrene		NE	NE	2,400	NE	--	--	< 0.0073	--	--	< 0.0077	--	--	< 0.0072	1.3	0.46	0.097	--	--	< 0.0069	--	--	< 0.0091	0.041	--	< 0.0084	< 0.0070	0.044	0.019	< 0.0071	0.012
Benzo(a)anthracene		NE	NE	NE	1.37	--	--	< 0.0073	--	--	< 0.0077	--	--	< 0.0072	0.57	0.20	0.059	--	--	< 0.0069	--	--	< 0.0091	0.024	--	< 0.0084	< 0.0070	0.026	< 0.016	< 0.0071	< 0.0081
Chrysene	EPA 8270D	NE	NE	NE	136.99	--	--	< 0.0073	--	--	< 0.0077	--	--	< 0.0072	0.59	0.20	0.069	--	--	< 0.0069	--	--	< 0.0091	0.027	--	< 0.0084	< 0.0070	0.035	< 0.016	< 0.0071	0.012
bis(2-Ethylhexyl)phthalate		NE	NE	1,600	71.43	--	--	< 0.037	--	--	< 0.039	--	--	< 0.036	5.0	< 0.18	< 0.036	--	--	< 0.035	--	--	< 0.046	< 0.36	--	< 0.042	--	--	--	--	
Benzo(b)fluoranthene		NE	NE	NE	1.37	--	--	< 0.0073	--	--	< 0.0077	--	--	< 0.0072	0.71	0.21	0.090	--	--	< 0.0069	--	--	< 0.0091	0.023	--	< 0.0084	< 0.0070	0.028	< 0.016	< 0.0071	0.0092
Benzo(k)fluoranthene		NE	NE	NE	13.7	--	--	< 0.0073	--	--	< 0.0077	--	--	< 0.0072	0.20	0.059	0.038	--	--	< 0.0069	--	--	< 0.0091	< 0.014	--	< 0.0084	< 0.0070	0.019	< 0.016	< 0.0071	< 0.0081
Benzo(a)pyrene	EPA 8270D SIM	1	20	NE	0.14	--	--	< 0.0073	--	--	< 0.0077	--	--	< 0.0072	0.55	0.16	0.066	--	--	< 0.0069	--	--	< 0.0091	0.021	--	< 0.0084	< 0.0070	0.026	< 0.016	< 0.0071	< 0.0081
Indeno(1,2,3-cd)pyrene		NE	NE	NE	1.37	--	--	< 0.0073	--	--	< 0.0077	--	--	< 0.0072	0.25	0.086	0.039	--	--	< 0.0069	--	--	< 0.0091	0.022	--	< 0.0084	< 0.0070	0.015	< 0.016	< 0.0071	< 0.0081
Dibenz(a,h)anthracene		NE	NE	NE	0.14	--	--	< 0.0073	--	--	< 0.0077	--	--	< 0.0072	0.097	< 0.036	0.0096	--	--	< 0.0069	--	--	< 0.0091	< 0.014	--	< 0.0084	< 0.0070	< 0.0076	< 0.016	< 0.0071	< 0.0081
Benzo(g,h,i)perylene		NE	NE	NE	NE	--	--	< 0.0073	--	--	< 0.0077	--	--	< 0.0072	0.32	0.11	0.050	--	--	< 0.0069	--	--	< 0.0091	0.028	--	< 0.0084	< 0.0070	0.018	< 0.016	< 0.0071	< 0.0081
All other SVOCs/PAHs	EPA 8082A	NA	NA	NA	NA	--	--	< RL	--	--	< RL	--	--	< RL	< RL	< RL	< RL	--	--	< RL	--	--	< RL	< RL	--	< RL	< RL	< RL	< RL	< RL	< RL
TEF-adjusted cPAHs	EPA 8082A	1	20	NA	NA	--	--	< RL	--	--	< RL	--	--	< RL	0.77	0.22	0.093														



TABLE 4  
SUMMARY OF SOIL ANALYTICAL RESULTS  
PARCEL #2075240011 (FHS CENTER PARCEL)

Parameter	Method	MTCA Method A Soil Cleanup Levels (1996), mg/kg		MTCA Method B Soil Cleanup Levels, (2015) mg/kg		GP-13 8/20/15 (DUP)					GP-14 8/19/15				GP-15 8/20/15 & 8/21/15					GP-16 8/19/15			
		Unrestricted	Industrial	Non Cancer	Cancer	1 ft	6 ft	6 ft	15 ft	20 ft	1.0 ft	6 ft	15 ft	20 ft	0.5 ft	1.0 ft	20 ft	25 ft	(DUP) 25 ft	1.0 ft	10 ft	20 ft	40 ft
Petroleum Hydrocarbons																							
Gasoline-Range	NWTPH-Gx	100	100	NE	NE	<5.7	<5.2	4.2	<4.0	<8.0	<5.4	<6.5	<5.1	<5.3	<5.4	<4.6	<4.7	<6.0	<5.2	<5.1	<5.4	<6.1	<6.6
Diesel-Range	NWTPH-Dx	200	200	NE	NE	130	<27	<27	<26	<33	<27	<28	<26	<26	<26	<28	<28	<30	<31	<26	<28	<28	<30
Oil-Range		200	200	NE	NE	1600	150	<54	<53	<65	<53	<57	52	66	380	<56	<57	<60	<61	<53	<56	<55	85
Metals																							
Arsenic	EPA 6010C/7471B	20	200	24	0.67	<11	<11	<11	<11	<13	<11	<11	<10	<10	<10	<11	<11	<12	<12	<11	<11	<11	<12
Barium		NE	NE	16,000	NE	130	43	60	40	100	58	63	22	17	43	65	55	48	58	37	51	49	53
Cadmium		2	2	80	NE	<0.54	<0.55	<0.54	<0.53	<0.65	<0.53	<0.57	<0.52	<0.52	<0.52	<0.56	<0.57	<0.60	<0.61	<0.53	<0.56	<0.55	<0.60
Chromium <sup>A</sup>		100	500	120,000	NE	40	28	33	25	19	27	28	15	10	9.8	43	43	36	41	17	31	27	25
Copper		NE	NE	3,200	NE	--	--	--	18	--	--	--	--	--	--	--	--	--	--	--	--	--	--
Lead	EPA 6010C/7471B	250	1,000	NE	NE	6.8	<5.5	<5.4	<5.3	<6.5	5.8	32	<5.2	<5.2	<5.2	<5.6	<5.7	<6.0	<6.1	<5.3	<5.6	<5.5	<6.0
Mercury	EPA 6010C/7471B	1	1	NE	NE	<0.27	<0.27	<0.27	<0.26	<0.33	<0.27	<0.28	<0.26	<0.26	<0.26	<0.28	<0.28	<0.30	<0.31	<0.26	<0.28	<0.28	<0.30
Nickel		NE	NE	880	NE	--	--	--	20	--	--	--	--	--	--	--	--	--	--	--	--	--	--
Selenium		NE	NE	400	NE	<11	<11	<11	<11	<13	<11	<11	<10	<10	<10	<11	<11	<12	<12	<11	<11	<11	<12
Silver		NE	NE	400	NE	<1.1	<1.1	<1.1	<1.1	<1.3	<1.1	<1.1	<1.0	<1.0	3.3	<1.1	<1.1	<1.2	<1.2	<1.1	<1.1	<1.1	<1.2
Zinc		NE	NE	24,000	NE	--	--	--	28	--	--	--	--	--	--	--	--	--	--	--	--	--	--
Detected VOCs																							
Acetone	EPA 8260C	NE	NE	72,000	NE	<0.0047	<0.0044	<0.0040	<0.0039	<0.010	<0.0047	0.021	<0.0070	<0.0062	<0.0035	<0.0040	<0.0037	<0.0052	<0.0032	<0.0062	<0.0044	<0.0064	<0.0060
Carbon Disulfide		NE	NE	8,000	NE	<0.00094	<0.00088	<0.00079	<0.00078	<0.0020	<0.00093	<0.0012	<0.0014	<0.0012	<0.00071	<0.00079	<0.00074	<0.0010	<0.00065	<0.0012	<0.00087	<0.0013	<0.0012
2-Butanone		NE	NE	48,000	NE	<0.0047	<0.0044	<0.0040	<0.0039	<0.010	<0.0047	<0.0062	<0.0070	<0.0062	<0.0035	<0.0040	<0.0037	<0.0052	<0.0032	<0.0062	<0.0044	<0.0064	<0.0060
All other VOCs		NA	NA	NA	NA	<RL	<RL	<RL	<RL	<RL	<RL	<RL	<RL	<RL	<RL	<RL	<RL	<RL	<RL	<RL	<RL	<RL	<RL
Detected SVOCs and/or PAHs																							
Naphthalene	EPA 8270D SIM	NE	NE	1,600	NE	<0.036	<0.0073	<0.0072	<0.0070	<0.0087	<0.036	0.098	<0.0070	<0.0069	<0.0070	<0.0074	<0.0075	<0.0081	<0.0081	<0.0070	<0.0075	<0.0074	<0.0080
2-Methylnaphthalene		NE	NE	320	NE	<0.036	<0.0073	<0.0072	<0.0070	<0.0087	<0.036	0.071	<0.0070	<0.0069	<0.0070	<0.0074	<0.0075	<0.0081	<0.0081	<0.0070	<0.0075	<0.0074	<0.0080
1-Methylnaphthalene		NE	NE	5,600	34.48	<0.036	<0.0073	<0.0072	<0.0070	<0.0087	<0.036	0.045	<0.0070	<0.0069	<0.0070	<0.0074	<0.0075	<0.0081	<0.0081	<0.0070	<0.0075	<0.0074	<0.0080
Acenaphthylene		NE	NE	NE	NE	<0.036	<0.0073	<0.0072	<0.0070	<0.0087	<0.036	0.055	<0.0070	<0.0069	<0.0070	<0.0074	<0.0075	<0.0081	<0.0081	<0.0070	<0.0075	<0.0074	<0.0080
Acenaphthene	EPA 8270D	NE	NE	4,800	NE	<0.036	<0.0073	<0.0072	<0.0070	<0.0087	<0.036	0.014	<0.0070	<0.0069	<0.0070	<0.0074	<0.0075	<0.0081	<0.0081	<0.0070	<0.0075	<0.0074	<0.0080
Dibenzofuran		NE	NE	80	NE	<0.36	<0.036	<0.036	<0.035	<0.043	<0.36	0.042	<0.035	<0.034	<0.17	<0.037	<0.038	<0.040	<0.041	<0.035	<0.038	<0.037	<0.040
Fluorene		NE	NE	3,200	NE	<0.036	<0.0073	<0.0072	<0.0070	<0.0087	<0.036	0.028	<0.0070	<0.0069	<0.0070	<0.0074	<0.0075	<0.0081	<0.0081	<0.0070	<0.0075	<0.0074	<0.0080
Phenanthrene		NE	NE	NE	NE	<0.036	<0.0073	<0.0072	<0.0070	<0.0087	<0.036	0.33	<0.0070	<0.0069	0.012	<0.0074	<0.0075	<0.0081	<0.0081	<0.0070	<0.0075	<0.0074	<0.0080
Anthracene	EPA 8270D SIM	NE	NE	24,000	NE	<0.036	<0.0073	<0.0072	<0.0070	<0.0087	<0.036	0.17	<0.0070	<0.0069	<0.0070	<0.0074	<0.0075	<0.0081	<0.0081	<0.0070	<0.0075	<0.0074	<0.0080
Fluoranthene		NE	NE	3,200	NE	0.061	<0.0073	<0.0072	<0.0070	<0.0087	<0.036	4.7	<0.0070	<0.0069	<0.0070	<0.0074	<0.0075	<0.0081	<0.0081	<0.0070	<0.0075	<0.0074	<0.0080
Pyrene		NE	NE	2,400	NE	0.070	<0.0073	<0.0072	<0.0070	<0.0087	<0.036	3.7	<0.0070	<0.0069	<0.0070	<0.0074	<0.0075	<0.0081	<0.0081	<0.0070	<0.0075	<0.0074	<0.0080
Benzo(a)anthracene		NE	NE	NE	1.37	0.054	<0.0073	<0.0072	<0.0070	<0.0087	<0.036	2.1	<0.0070	<0.0069	<0.0070	<0.0074	<0.0075	<0.0081	<0.0081	<0.0070	<0.0075	<0.0074	<0.0080
Chrysene	EPA 8270D	NE	NE	NE	136.99	0.052	<0.0073	<0.0072	<0.0070	<0.0087	0.046	3.0	<0.0070	<0.0069	0.014	<0.0074	<0.0075	<0.0081	<0.0081	<0.0070	<0.0075	<0.0074	<0.0080
bis(2-Ethylhexyl)phthalate		NE	NE	1,600	71.43	<0.36	<0.036	<0.036	0.046	<0.043	<0.36	<0.038	<0.035	<0.034	<0.17	<0.037	<0.038	<0.040	<0.041	<0.035	<0.038	<0.037	<0.040
Benzo(b)fluoranthene		NE	NE	NE	1.37	0.066	<0.0073	<0.0072	<0.0070	<0.0087	<0.036	2.0	<0.0070	<0.0069	<0.0070	<0.0074	<0.0075	<0.0081	<0.0081	<0.0070	<0.0075	<0.0074	<0.0080
Benzo(k)fluoranthene		NE	NE	NE	13.7	<0.036	<0.0073	<0.0072	<0.0070	<0.0087	<0.036	0.74	<0.0070	<0.0069	<0.0070	<0.0074	<0.0075	<0.0081	<0.0081	<0.0070	<0.0075	<0.0074	<0.0080
Benzo(a)pyrene	EPA 8270D SIM	1	20	NE	0.14	0.051	<0.0073	<0.0072	<0.0070	<0.0087	<0.036	0.87	<0.0070	<0.0069	<0.0070	<0.0074	<0.0075	<0.0081	<0.0081	<0.0070	<0.0075	<0.0074	<0.0080
Indeno(1,2,3-cd)pyrene		NE	NE	NE	1.37	<0.036	<0.0073	<0.0072	<0.0070	<0.0087	<0.036	0.36	<0.0070	<0.0069	<0.0070	<0.0074	<0.0075	<0.0081	<0.0081	<0.0070	<0.0075	<0.0074	<0.0080
Dibenz(a,h)anthracene		NE	NE	NE	0.14	<0.036	<0.0073	<0.0072	<0.0070	<0.0087	<0.036	0.11	<0.0070	<0.0069	<0.0070	<0.0074	<0.0075	<0.0081	<0.0081	<0.0070	<0.0075	<0.0074	<0.0080
Benzo(g,h,i)perylene		NE	NE	NE	NE	0.049	<0.0073	<0.0072	<0.0070	<0.0087	<0.036	0.30	<0.0070	<0.0069	<0.0070	<0.0074	<0.0075	<0.0081	<0.0081	<0.0070	<0.0075	<0.0074	<0.0080
All other SVOCs/PAHs		NA	NA	NA	NA	<RL	<RL	<RL	<RL	<RL	<RL	<RL	<RL	<RL	<RL	<RL	<RL	<RL	<RL	<RL	<RL	<RL	<RL
TEF-adjusted cPAHs		1	20	NA	NA	0.074	<RL	<RL	<RL	<RL	0.033	1.5	<RL	<RL	0.0064	<RL	<RL	<RL	<RL	<RL	<RL	<RL	<RL
PCBs																							
All PCBs	EPA 8082A	1	10	1.6 to 5.6	0.50 to 14.29	<0.027	<0.027	<0.027	--	--	--	--	--	--	<0.052	<0.026	--	--	--	--	--	--	<0.060

Notes:  
-- = not analyzed  
< = parameter not detected above the method detection limit shown  
<sup>A</sup> Screening criteria are for chromium (III)  
<sup>C</sup> Dangerous Waste criteria for chromium is 1 milligram per liter  
(DUP) = duplicate sample  
EPA = US Environmental Protection Agency  
ft = feet  
mg/kg = milligram per kilogram  
MTCA = Model Toxics Control Act Cleanup Regulation  
NA = not applicable  
NE = no criterion established  
NWTPH-Dx = analysis for diesel- and oil-range hydrocarbons by method Northwest Total Petroleum Hydrocarbon-Diesel  
NWTPH-Gx = analysis for gasoline-range hydrocarbons by method Northwest Total Petroleum Hydrocarbon-Gasoline  
PAHs = polynuclear aromatic hydrocarbons  
PCBs = polychlorinated biphenyls  
RL = parameters not detected above their respective method detection limits  
SIM = Selective Ion Monitoring  
SVOCs = semi-volatile organic compounds  
VOCs = volatile organic compounds  
Bold indicates parameter detected above method detection limits  
Shaded cell indicates parameter detected above one or more screening criterion



TABLE 5  
SUMMARY OF SOIL ANALYTICAL RESULTS  
PARCEL #2075240013 (FHS EAST PARCEL)

Parameter	Method	MTCA Method A Soil Cleanup Levels (1996), mg/kg		MTCA Method B Soil Cleanup Levels (2015), mg/kg		GP-17 8/21/15		GP-19 8/21/15			GP-20 8/21/15				
		Unrestricted	Industrial	Non Cancer	Cancer	8 ft	17 ft	0.5 ft	8 ft	17 ft	0.5 ft	8 ft	17 ft	(DUP) 17 ft	25 ft
Petroleum Hydrocarbons															
Gasoline-Range	NWTPH-Gx	100	100	NE	NE	<4.3	<5.0	4.6	<5.8	<4.6	<4.5	<5.0	<6.6	<7.5	<11
Diesel-Range	NWTPH-Dx	200	200	NE	NE	27	71	510	<31	<28	<26	<33	<36	<37	<42
Oil-Range		200	200	NE	NE	84	62	4300	78	<57	120	130	<72	<73	150
Metals															
Arsenic	EPA 6010C/7471B	20	200	24	0.67	<11	<12	<10	<13	<11	<10	<13	<14	<15	<17
Barium		NE	NE	16,000	NE	58	56	49	120	62	36	110	20	21	55
Cadmium		2	10	80	NE	<0.54	<0.62	0.51	<0.63	<0.57	<0.52	<0.66	<0.72	<0.73	<0.84
Chromium <sup>A</sup>		100	500	120,000	NE	32	37	20	58	40	16	51	18	16	31
Copper	EPA 6010C/7471B	NE	NE	3,200	NE	17	--	--	--	--	19	--	--	--	--
Lead		250	1,000	NE	NE	<5.4	<6.2	<5.1	<6.3	<5.7	18	66	<7.2	<7.3	48
Mercury		1	1	NE	NE	<0.27	<0.31	<0.26	<0.31	<0.28	<0.26	<0.33	<0.36	<0.37	<0.42
Nickel		NE	NE	880	NE	41	--	--	--	--	12	--	--	--	--
Selenium		NE	NE	400	NE	<11	<12	<10	<13	<11	<10	<13	<14	<15	<17
Silver		NE	NE	400	NE	<1.1	<1.2	<1.0	<1.3	<1.1	<1.0	<1.3	<1.4	<1.5	<1.7
Zinc		NE	NE	24,000	NE	37	--	--	--	--	52	--	--	--	--
Detected VOCs															
Acetone	EPA 8260C	NE	NE	72,000	NE	<0.0035	<0.0046	0.015	0.046	<0.0045	<0.0040	0.030	0.038	0.058	0.094
Carbon Disulfide		NE	NE	8,000	NE	<0.00071	<0.00092	<0.0011	<0.0010	<0.00089	<0.00080	<0.00063	0.0016	0.0039	0.0034
2-Butanone		NE	NE	48,000	NE	<0.0035	<0.0046	0.0065	0.010	<0.0045	<0.0040	0.0078	0.0097	0.018	0.028
p-Isopropyltoluene		NE	NE	NE	NE	<0.00071	<0.00092	<0.0011	<0.0010	<0.00089	<0.00080	0.0016	<0.00077	<0.00085	<0.0010
All other VOCs		NA	NA	NA	NA	<RL	<RL	<RL	<RL	<RL	<RL	<RL	<RL	<RL	<RL
Detected SVOCs and/or PAHs															
(3+4)-Methylphenol (m,p-Cresol)	EPA 8270D	NE	NE	NE	NE	<0.036	<0.041	<0.85	<0.21	<0.038	<0.035	0.053	<0.048	<0.049	<0.056
Naphthalene	EPA 8270D SIM	NE	NE	1,600	NE	<0.0072	<0.0082	<0.068	0.019	<0.0075	0.017	0.22	<0.0096	<0.0098	0.023
2-Methylnaphthalene		NE	NE	320	NE	<0.0072	<0.0082	0.079	0.0085	<0.0075	0.011	0.11	<0.0096	<0.0098	0.011
1-Methylnaphthalene		NE	NE	5,600	34.48	<0.0072	<0.0082	<0.068	<0.0084	<0.0075	0.0094	0.12	<0.0096	<0.0098	<0.011
Acenaphthylene		NE	NE	NE	NE	<0.0072	<0.0082	<0.068	<0.0084	<0.0075	0.040	0.036	<0.0096	<0.0098	<0.011
Acenaphthene	EPA 8270D	NE	NE	4,800	NE	<0.0072	<0.0082	<0.068	0.0087	<0.0075	0.0083	0.068	<0.0096	<0.0098	<0.011
4-Nitrophenol		NE	NE	NE	NE	<0.036	<0.041	<0.85	<0.21	<0.038	<0.035	<0.044	<0.048	0.049	<0.056
Dibenzofuran		NE	NE	80	NE	<0.036	<0.041	<0.85	<0.21	<0.038	<0.035	0.054	<0.048	<0.049	<0.056
Fluorene		NE	NE	3,200	NE	<0.0072	<0.0082	<0.068	<0.0084	<0.0075	0.017	0.055	<0.0096	<0.0098	<0.011
Phenanthrene	EPA 8270D SIM	NE	NE	NE	NE	<0.0072	<0.0082	0.17	0.024	<0.0075	0.20	0.17	<0.0096	<0.0098	0.022
Anthracene		NE	NE	24,000	NE	<0.0072	<0.0082	<0.068	<0.0084	<0.0075	0.096	0.059	<0.0096	<0.0098	<0.011
Fluoranthene		NE	NE	3,200	NE	<0.0072	<0.0082	<0.068	0.012	<0.0075	0.32	0.078	<0.0096	<0.0098	0.041
Pyrene		NE	NE	2,400	NE	<0.0072	<0.0082	<0.068	0.013	<0.0075	0.36	0.083	<0.0096	0.020	0.037
bis-2-Ethylhexyldipate	EPA 8270D	NE	NE	NE	NE	0.039	<0.041	<0.85	<0.21	<0.038	<0.035	<0.044	<0.048	<0.049	0.058
Benzo(a)anthracene	EPA 8270D	NE	NE	NE	1.37	<0.0072	<0.0082	<0.068	<0.0084	<0.0075	0.15	0.045	<0.0096	<0.0098	0.024
Chrysene	SIM	NE	NE	NE	136.99	<0.0072	<0.0082	0.19	0.011	<0.0075	0.16	0.047	<0.0096	<0.0098	0.025
bis(2-Ethylhexyl)phthalate	EPA 8270D	NE	NE	1,600	71.43	<0.036	<0.041	<0.85	<0.21	<0.038	0.040	<0.044	<0.048	<0.049	<0.056
Benzo(b)fluoranthene	EPA 8270D SIM	NE	NE	NE	1.37	<0.0072	<0.0082	<0.068	<0.0084	<0.0075	0.18	0.041	<0.0096	<0.0098	0.019
Benzo(j,k)fluoranthene		NE	NE	NE	13.7	<0.0072	<0.0082	<0.068	<0.0084	<0.0075	0.058	0.011	<0.0096	<0.0098	<0.011
Benzo(a)pyrene		1	20	NE	0.14	<0.0072	<0.0082	<0.068	<0.0084	<0.0075	0.16	0.037	<0.0096	<0.0098	0.013
Indeno(1,2,3-cd)pyrene		NE	NE	NE	1.37	<0.0072	<0.0082	<0.068	<0.0084	<0.0075	0.10	0.025	<0.0096	<0.0098	<0.011
Dibenz(a,h)anthracene		NE	NE	NE	0.14	<0.0072	<0.0082	<0.068	<0.0084	<0.0075	0.021	<0.0087	<0.0096	<0.0098	<0.011
Benzo(g,h,i)perylene		NE	NE	NE	NE	<0.0072	<0.0082	0.07	<0.0084	<0.0075	0.11	0.029	<0.0096	<0.0098	<0.011
All other SVOCs/PAHs		NA	NA	NA	NA	0.039	<RL	<RL	<RL	<RL	<RL	<RL	<RL	<RL	<RL
TEF-adjusted cPAHs		1	20	NA	NA	<RL	<RL	0.063	0.077	<RL	0.22	0.051	<RL	<RL	0.021
PCBs															
All PCBs	EPA 8082A	1	10	1.6 to 5.6	0.50 to 14.29	<0.054	--	<0.051	<0.063	--	<0.052	<0.066	--	--	<0.084

Notes:  
-- = not analyzed  
< = parameter not detected above the method detection limit shown  
<sup>A</sup> Screening criteria are for chromium (III)  
EPA = US Environmental Protection Agency  
ft = feet  
mg/kg = milligram per kilogram  
MTCA = Model Toxics Control Act cleanup regulation  
NA = not applicable  
NE = no criterion established  
NWTPH-Dx = analysis for diesel- and oil-range hydrocarbons by method Northwest Total Petroleum Hydrocarbon-Diesel  
NWTPH-Gx = analysis for gasoline-range hydrocarbons by method Northwest Total Petroleum Hydrocarbon-Gasoline  
PAHs = polynuclear aromatic hydrocarbons  
PCBs = polychlorinated biphenyls  
RL = parameters not detected above their respective method detection limits  
SIM = Selective Ion Monitoring  
SVOCs = semi-volatile organic compounds  
VOCs = volatile organic compounds  
Bold indicates parameter detected above method detection limits  
Shaded cell indicates parameter detected above one or more screening criterion



TABLE 6  
SUMMARY OF SOIL ANALYTICAL RESULTS  
PARCEL #2075220016 (SOUND TRANSIT ROW)

Parameter	Method	MTCA Method A Soil Cleanup Levels (2013), mg/kg		MTCA Method B Soil Cleanup Levels (2013), mg/kg		GP-7 5/7/15 & 5/12/15			GP-8 5/7/15 & 5/12/15			GP-9 5/7/15 & 5/12/15			GP-10 8/7/15 & 8/18/15				FHS-3 5/5/15		FHS-5 5/4/15	
		Unrestricted	Industrial	Non Cancer	Cancer	0.5 ft	5 ft	16 ft	0.5 ft	5 ft	16.5 ft	0.5 ft	5 ft	18 ft	0.5 ft	5 ft	(DUP) 5 ft	10 ft	0.5 ft	13 ft	30 ft	
Petroleum Hydrocarbons																						
Gasoline-Range	NWTPH-Gx	100/30	100/30	NE	NE	< 6.0	< 5.6	< 5.8	--	< 4.9	< 7.1	--	< 5.3	< 5.2	< 4.2	< 4.4	< 3.8	< 5.0	--	--	--	
Diesel-Range	NWTPH Dx	2,000	2,000	NE	NE	< 90	< 37	< 28	--	31	31	--	26	< 26	< 57	< 27	< 25	< 29	< 28	< 31	< 29	
Oil-Range		2,000	2,000	NE	NE	380	310	< 56	--	< 63	< 61	--	< 53	< 52	930	180	170	74	170	< 62	< 57	
Metals																						
Arsenic	EPA 6010C/7471B	20	20	24	0.67	< 11	< 11	< 11	--	< 13	19	--	< 11	< 10	12	< 11	< 10	< 12	< 11	< 12	< 11	
Barium		NE	NE	16,000	NE	65	42	35	--	78	36	--	52	42	64	96	81	68	54	44	19	
Cadmium		2	2	80	NE	< 0.57	< 0.53	< 0.56	--	< 0.63	0.61	--	< 0.53	< 0.52	< 0.53	< 0.54	< 0.50	< 0.59	< 0.55	< 0.62	< 0.57	
Chromium <sup>A</sup>		2,000	2,000	120,000	NE	27	23	20	--	31	17	--	30	16	30	61	39	48	19	22	7.4	
Lead	EPA 6010C/ 7471B	250	1,000	NE	NE	67	12	< 5.6	--	< 6.3	6.1	--	< 5.3	< 5.2	120	11	9.1	8.1	40	< 6.2	< 5.7	
Lead - TCLP <sup>B</sup>	EPA 1311/ 6010C	NE	NE	NE	NE	--	--	--	--	--	--	--	--	--	< 0.20	< 0.20	--	--	--	--	--	
Mercury	EPA 6010C/7471B	2	2	NE	NE	< 0.29	< 0.26	< 0.28	--	< 0.31	< 0.31	--	0.26	< 0.26	< 0.26	< 0.27	< 0.25	< 0.29	< 0.28	< 0.31	< 0.28	
Selenium		NE	NE	400	NE	< 11	< 11	< 11	--	< 13	< 12	--	< 11	< 10	< 11	< 11	< 10	< 12	< 11	< 12	< 11	
Silver		NE	NE	400	NE	< 1.1	< 1.1	< 1.1	--	< 1.3	< 1.2	--	< 1.1	< 1.0	< 1.1	< 1.1	< 1.0	< 1.2	< 1.1	< 1.2	< 1.1	
Detected VOCs																						
Acetone	EPA 8260C	NE	NE	72,000	NE	< 0.0084	0.015	< 0.013	--	< 0.012	< 0.0085	--	< 0.0074	< 0.0072	0.0490	0.0078	0.0058	< 0.0040	--	--	--	
All other VOCs		NA	NA	NA	NA	< RL	< RL	< RL	--	< RL	< RL	--	RL	< RL	< RL	< RL	< RL	< RL	--	--	--	
Detected SVOCs and/or PAHs																						
Naphthalene	EPA 8270D SIM	5	5	1,600	NE	0.21	< 0.0070	< 0.0075	--	< 0.0083	< 0.0082	--	< 0.0070	< 0.0070	0.032	< 0.0072	< 0.0067	< 0.0078	0.012	< 0.0083	< 0.0076	
2-Methylnaphthalene				320	NE	0.20	0.0094	< 0.0075	--	< 0.0083	< 0.0082	--	< 0.0070	< 0.0070	0.023	< 0.0072	0.0093	0.011	0.010	< 0.0083	< 0.0076	
1-Methylnaphthalene				5,600	34.48	0.15	0.013	< 0.0075	--	< 0.0083	< 0.0082	--	< 0.0070	< 0.0070	0.012	< 0.0072	0.010	0.0091	< 0.0073	< 0.0083	< 0.0076	
Acenaphthylene		NE	NE	NE	NE	0.20	0.029	< 0.0075	--	< 0.0083	< 0.0082	--	< 0.0070	< 0.0070	0.083	< 0.0072	< 0.0067	< 0.0078	0.034	< 0.0083	< 0.0076	
Acenaphthene	EPA 8270D	NE	NE	4,800	NE	0.87	0.11	< 0.0075	--	< 0.0083	< 0.0082	--	< 0.0070	< 0.0070	0.011	< 0.0072	< 0.0067	< 0.0078	< 0.0073	< 0.0083	< 0.0076	
Dibenzofuran		NE	NE	80	NE	0.37	0.072	< 0.037	--	< 0.042	< 0.041	--	< 0.035	< 0.035	< 0.035	< 0.036	< 0.033	< 0.039	--	--	--	
Fluorene		NE	NE	3,200	NE	0.51	0.11	< 0.0075	--	< 0.0083	< 0.0082	--	< 0.0070	< 0.0070	0.015	< 0.0072	< 0.0067	< 0.0078	0.0085	< 0.0083	< 0.0076	
Phenanthrene		NE	NE	NE	NE	1.8	0.51	< 0.0075	--	< 0.0083	< 0.0082	--	< 0.0070	< 0.0070	0.15	0.010	0.0083	0.026	0.053	< 0.0083	< 0.0076	
Anthracene	EPA 8270D SIM	NE	NE	24,000	NE	0.64	0.12	< 0.0075	--	< 0.0083	< 0.0082	--	< 0.0070	< 0.0070	0.48	0.013	0.021	0.0085	0.090	< 0.0083	< 0.0076	
Carbazole		NE	NE	NE	NE	< 0.19	< 0.035	< 0.037	--	< 0.042	< 0.041	--	< 0.035	< 0.035	0.084	< 0.036	< 0.033	< 0.039	--	--	--	
Di-n-butylphthalate		NE	NE	NE	NE	< 0.19	< 0.035	< 0.037	--	< 0.042	< 0.041	--	< 0.035	< 0.035	0.17	< 0.036	< 0.033	< 0.039	--	--	--	
Fluoranthene		NE	NE	3,200	NE	3.9	0.33	< 0.0075	--	< 0.0083	< 0.0082	--	< 0.0070	< 0.0070	0.30	0.011	0.011	0.026	0.070	< 0.0083	< 0.0076	
Pyrene	EPA 8270D SIM	NE	NE	2,400	NE	3.2	0.23	< 0.0075	--	< 0.0083	< 0.0082	--	< 0.0070	< 0.0070	0.23	0.010	0.021	0.027	0.065	< 0.0083	< 0.0076	
Benzo(a)anthracene		NE	NE	NE	1.37	0.80	0.073	< 0.0075	--	< 0.0083	< 0.0082	--	< 0.0070	< 0.0070	0.12	< 0.0072	0.0069	0.017	0.049	< 0.0083	< 0.0076	
Chrysene		NE	NE	NE	136.99	0.99	0.093	< 0.0075	--	< 0.0083	< 0.0082	--	< 0.0070	< 0.0070	0.27	0.0076	0.0096	0.015	0.057	< 0.0083	< 0.0076	
bis(2-Ethylhexyl)phthalate		NE	NE	1,600	71.43	0.70	0.11	< 0.037	--	< 0.042	< 0.041	--	< 0.035	< 0.035	0.045	< 0.036	< 0.033	< 0.039	--	--	--	
Benzo(b)fluoranthene	EPA 8270D SIM	NE	NE	NE	1.37	0.83	0.096	< 0.0075	--	< 0.0083	< 0.0082	--	< 0.0070	< 0.0070	0.43	0.012	0.017	0.017	0.11	< 0.0083	< 0.0076	
Benzo(j,k)fluoranthene		NE	NE	NE	13.7	0.20	0.043	< 0.0075	--	< 0.0083	< 0.0082	--	< 0.0070	< 0.0070	0.086	< 0.0072	< 0.0067	< 0.0078	0.025	< 0.0083	< 0.0076	
Benzo(a)pyrene		0.1	2	NE	0.14	0.34	0.046	< 0.0075	--	< 0.0083	< 0.0082	--	< 0.0070	< 0.0070	0.099	< 0.0072	< 0.0067	0.012	0.051	< 0.0083	< 0.0076	
Indeno(1,2,3-cd)pyrene		NE	NE	NE	1.37	0.21	0.043	< 0.0075	--	< 0.0083	< 0.0082	--	< 0.0070	< 0.0070	0.030	0.0074	0.013	0.0092	0.048	< 0.0083	< 0.0076	
Dibenz(a,h)anthracene		NE	NE	NE	0.14	0.069	0.015	< 0.0075	--	< 0.0083	< 0.0082	--	< 0.0070	< 0.0070	0.052	< 0.0072	< 0.0067	< 0.0078	0.013	< 0.0083	< 0.0076	
Benzo(g,h,i)perylene		NE	NE	NE	NE	0.22	0.053	< 0.0075	--	< 0.0083	< 0.0082	--	< 0.0070	< 0.0070	0.34	< 0.0072	0.013	0.0086	0.066	< 0.0083	< 0.0076	
All other SVOCs/PAHs		NA	NA	NA	NA	< RL	< RL	< RL	--	< RL	< RL	--	< RL	< RL	< RL	< RL	< RL	< RL	< RL	< RL	< RL	< RL
TEF-adjusted cPAHs		0.1	2	NA	NA	0.58	0.078	< RL	--	< RL	< RL	--	< RL	< RL	0.19	0.0078	0.0088	0.018	0.080	< RL	< RL	< RL
PCBs																						
All PCBs	EPA 8082A	1	10	1.6 to 5.6	0.50 to 14.29	< RL	< RL	--	--	--	--	--	--	--	< 0.053	< 0.054	< 0.050	< 0.059	< RL	--	--	

Notes:  
-- = not analyzed  
< = parameter not detected above the method detection limit shown  
<sup>A</sup> Screening criteria are for chromium (III)  
<sup>B</sup> Dangerous Waste criteria for chromium is 1 milligrams per liter  
(DUP) = duplicate sample  
EPA = US Environmental Protection Agency  
ft = feet  
(J) = estimated value following data quality review  
mg/kg = milligram per kilogram  
MTCA = Model Toxics Control Act Cleanup Regulation  
NA = not applicable  
NE = no criterion established  
NWTPH-Dx = analysis for diesel- and oil-range hydrocarbons by method Northwest Total Petroleum Hydrocarbon-Diesel  
NWTPH-Gx = analysis for gasoline-range hydrocarbons by method Northwest Total Petroleum Hydrocarbon-Gasoline  
PAHs = polynuclear aromatic hydrocarbons  
PCBs = polychlorinated biphenyls  
RL = parameters not detected above their respective method detection limits  
SIM = Selective Ion Monitoring  
SVOCs = semi-volatile organic compounds  
TCLP = analysis for Toxicity Characteristic Leaching Procedure compounds by EPA method 1311/6010C  
VOCs = volatile organic compounds  
Bold indicates parameter detected above method detection limits  
Shaded cell indicates parameter detected above one or more screening criterion



TABLE 7  
SUMMARY OF SOIL ANALYTICAL RESULTS  
CITY OF TACOMA ROW

Parameter	Method	MTCA Method A Soil Cleanup Levels (2013), mg/kg		MTCA Method B Soil Cleanup Levels (2015), mg/kg		GP-21 8/17/15			
		Unrestricted	Industrial	Non Cancer	Cancer	0.5 ft	5 ft	10 ft	15 ft
Petroleum Hydrocarbons									
Gasoline-Range	NWTPH-Gx	100/30	100/30	NE	NE	< 3.8	--	--	< 5.3
Diesel-Range	NWTPH-Dx	2,000	2,000	NE	NE	< 27	--	--	< 30
Oil-Range		2,000	2,000	NE	NE	88	--	--	< 59
Metals									
Arsenic	EPA 6010C/7471B	20	20	24	0.67	< 11	--	--	< 12
Barium		NE	NE	16,000	NE	65	--	--	69
Cadmium		2	2	80	NE	< 0.55	--	--	< 0.59
Chromium <sup>A</sup>		2,000	2,000	120,000	NE	38	--	--	40
Lead	EPA 6010C/7471B	250	1,000	NE	NE	31	--	--	< 5.9
Mercury	EPA 6010C/7471B	2	2	NE	NE	0.35	--	--	< 0.30
Selenium		NE	NE	400	NE	< 11	--	--	< 12
Silver		NE	NE	400	NE	< 1.1	--	--	< 1.2
Detected VOCs									
Acetone	EPA 8260C	NE	NE	72,000	NE	< 0.0035	--	--	< 0.0055
Carbon Disulfide		NE	NE	8,000	NE	< 0.00071	--	--	< 0.0011
2-Butanone		NE	NE	48,000	NE	< 0.0035	--	--	< 0.0055
All other VOCs		NA	NA	NA	NA	< RL	--	--	< RL
Detected SVOCs and/or PAHs									
Naphthalene	EPA 8270D SIM	5	5	1,600	NE	< 0.0073	--	--	< 0.0079
2-Methylnaphthalene				320	NE	< 0.0073	--	--	< 0.0079
1-Methylnaphthalene				5,600	34.48	< 0.0073	--	--	< 0.0079
Acenaphthylene				NE	NE	NE	NE	< 0.0073	--
Acenaphthene	EPA 8270D	NE	NE	4,800	NE	< 0.0073	--	--	< 0.0079
Dibenzofuran		NE	NE	80	NE	< 0.036	--	--	< 0.039
Fluorene		NE	NE	3,200	NE	< 0.0073	--	--	< 0.0079
Phenanthrene		NE	NE	NE	NE	0.038	--	--	< 0.0079
Anthracene	EPA 8270D SIM	NE	NE	24,000	NE	0.014	--	--	< 0.0079
Fluoranthene		NE	NE	3,200	NE	0.042	--	--	< 0.0079
Pyrene		NE	NE	2,400	NE	0.050	--	--	< 0.0079
Benzo(a)anthracene		NE	NE	NE	1.37	0.022	--	--	< 0.0079
Chrysene	EPA 8270D	NE	NE	NE	136.99	0.024	--	--	< 0.0079
bis(2-Ethylhexyl)phthalate		NE	NE	1,600	71.43	0.93	--	--	< 0.039
Benzo(b)fluoranthene		NE	NE	NE	1.37	0.026	--	--	< 0.0079
Benzo(j,k)fluoranthene		NE	NE	NE	13.7	0.0090	--	--	< 0.0079
Benzo(a)pyrene	EPA 8270D SIM	0.1	2	NE	0.14	0.019	--	--	< 0.0079
Indeno(1,2,3-cd)pyrene		NE	NE	NE	1.37	0.016	--	--	< 0.0079
Dibenz(a,h)anthracene		NE	NE	NE	0.14	< 0.0073	--	--	< 0.0079
Benzo(g,h,i)perylene		NE	NE	NE	NE	0.016	--	--	< 0.0079
All other SVOCs/PAHs	EPA 8082A	NA	NA	NA	NA	< RL	--	--	< RL
TEF-adjusted cPAHs		0.1	2	NA	NA	0.028	--	--	< RL
PCBs									
All PCBs	EPA 8082A	1	10	1.6 to 5.6	0.50 to 14.29	< 0.027	--	--	--

Notes:  
-- = not analyzed  
< = parameter not detected above the method detection limit shown  
<sup>A</sup> Screening criteria are for chromium (III)  
EPA = US Environmental Protection Agency  
ft = feet  
mg/kg = milligram per kilogram  
MTCA = Model Toxics Control Act cleanup regulation  
NA = not applicable  
NE = no criterion established  
NWTPH-Dx = analysis for diesel- and oil-range hydrocarbons by method Northwest Total Petroleum Hydrocarbon-Diesel  
NWTPH-Gx = analysis for gasoline-range hydrocarbons by method Northwest Total Petroleum Hydrocarbon-Gasoline  
PAHs = polynuclear aromatic hydrocarbons  
PCBs = polychlorinated biphenyls  
RL = parameters not detected above their respective method detection limits  
SIM = Selective Ion Monitoring  
SVOCs = semi-volatile organic compounds  
VOCs = volatile organic compounds  
Bold indicates parameter detected above method detection limits  
Shaded cell indicates parameter detected above one or more screening criterion





## **SECOND PERIODIC REVIEW REPORT FINAL**

**Freighthouse Square  
Facility Site ID#: 1351  
Cleanup Site ID#: 719**

**430 East 25<sup>th</sup> Street  
Tacoma, Washington 98421**

**Southwest Regional Office  
TOXICS CLEANUP PROGRAM**

**July 2017**



## **TABEL OF CONTENTS**

<b>1.0 INTRODUCTION.....</b>	<b>1</b>
<b>2.0 SUMMARY OF SITE CONDITIONS.....</b>	<b>3</b>
2.1 Site History .....	3
2.2 Cleanup Levels.....	3
2.3 Summary of Cleanup Actions.....	3
2.4 Phase II Environmental Site Assessment – 2014 and 2015 .....	5
2.5 Restrictive Covenant.....	6
<b>3.0 FIVE-YEAR REVIEW.....</b>	<b>8</b>
3.1 Effectiveness of completed cleanup actions .....	8
3.2 New scientific information for individual hazardous substances for mixtures present at the site. ....	8
3.3 New applicable state and federal laws for hazardous substances present at the Site .....	8
3.4 Current and projected site use.....	9
3.5 Availability and practicability of higher preference technologies .....	9
3.6 Availability of improved analytical techniques to evaluate compliance with cleanup levels. ....	9
<b>4.0 CONCLUSIONS .....</b>	<b>10</b>
4.1 Next Review.....	10
<b>5.0 REFERENCES.....</b>	<b>11</b>
<b>6.0 APPENDICIES .....</b>	<b>12</b>
6.1 Vicinity Map .....	13
6.2 Site Plan .....	14
6.3 Sampling Locations and Remediation Areas .....	15
6.4 November 2014 and 2015-Phase II Environmental Site Assessment-Soil and Groundwater Sampling Locations and Results .....	16
6.5 Restrictive Covenant.....	23
6.6 Photo log .....	38



## 1.0 INTRODUCTION

This document is a review by the Washington State Department of Ecology (Ecology) of post-cleanup site conditions and monitoring data to assure that human health and the environment are being protected at the Freighthouse Square (Site). Cleanup at this Site was implemented under the Model Toxics Control Act (MTCA), Chapter 173-340 WAC. The first periodic review was conducted in March 2012 and this periodic review evaluates the period from April 2012 through April 2017.

Cleanup activities at this Site were completed under the Voluntary Cleanup Program. The cleanup actions resulted in residual concentrations of petroleum hydrocarbons, cadmium and lead exceeding MTCA Method A cleanup levels for groundwater. The MTCA Method A cleanup levels for soil are established under WAC 173-340-740(2). The MTCA Method A cleanup levels for groundwater are established under WAC 173-340-720(3). WAC 173-340-420 (2) requires that Ecology conduct a periodic review of a site every five years under the following conditions:

- (a) Whenever the department conducts a cleanup action.
- (b) Whenever the department approves a cleanup action under an order, agreed order or consent decree.
- (c) Or, as resources permit, whenever the department issues a no further action opinion and one of the following conditions exists:
  - 1. Institutional controls or financial assurance are required as part of the cleanup.
  - 2. Where the cleanup level is based on a practical quantitation limit.
  - 3. Where, in the department's judgment, modifications to the default equations or assumptions using site-specific information would significantly increase the concentration of hazardous substances remaining at the site after cleanup or the uncertainty in the ecological evaluation or the reliability of the cleanup action is such that additional review is necessary to assure long-term protection of human health and the environment.

When evaluating whether human health and the environment are being protected, the factors the department shall consider include [WAC 173-340-420(4)]:

- (a) The effectiveness of ongoing or completed cleanup actions, including the effectiveness of engineered controls and institutional controls in limiting exposure to hazardous substances remaining at the Site.
- (b) New scientific information for individual hazardous substances or mixtures present at the Site.
- (c) New applicable state and federal laws for hazardous substances present at the Site.
- (d) Current and projected Site use.
- (e) Availability and practicability of higher preference technologies.
- (f) The availability of improved analytical techniques to evaluate compliance with cleanup levels.



The department shall publish a notice of all periodic reviews in the Site Register and provide an opportunity for public comment.



## **2.0 SUMMARY OF SITE CONDITIONS**

### **2.1 Site History**

The Freighthouse Square property is located at 430 E 25<sup>th</sup> Street, Tacoma in Pierce County, Washington. Remedial activities were conducted at the Site under the Voluntary Cleanup Program. A No Further Action (NFA) determination was issued for the Site on June 27, 2003. A Restrictive Covenant was recorded for the property on July 29, 2003. Vicinity and Site maps are available as Appendix 6.1 and Appendix 6.2, respectively.

The Site occupies a three-block area bounded by East 25<sup>th</sup> Street to the North, East D Street to the West, Sound Transit and Tacoma Rail lines to the South, and East G Street to the East. Historically, the Site was occupied by West Coast Bottling Works, Olympic Ice and Machine Company, and Lundgren Dealer Supply. Olympic Ice and Machine Company occupied the Site in 1912 and likely stored and used diesel fuel and Bunker C oil for an industrial boiler in the facility.

In 1993, heavy petroleum hydrocarbon contamination was encountered by BP Construction, Inc. during excavation for the lower level of the Freighthouse Square building.

### **2.2 Cleanup Levels**

MTCA Method A cleanup levels for unrestricted land use were used for the Site. Current MTCA Method A cleanup levels have changed significantly since remedial activities were conducted in 1993. However, WAC 173-340-702(12) (c) [2001 ed.] provides that,

“A release cleaned up under the cleanup levels determined in (a) or (b) of this subsection shall not be subject to further cleanup action due solely to subsequent amendments to the provision in this chapter on cleanup levels”

A NFA determination was issued for the Site in 2003. However, since the remedial actions were conducted in 1993, MTCA Method A cleanup levels prior to 2001 will be used to determine whether or not the remedial activities at the Site have been effective in protecting human health and the environment. Nonetheless, for the contaminants of concern, the current MTCA Method A cleanup levels are either unchanged or higher than the previous cleanup levels.

### **2.3 Summary of Cleanup Actions**

In August 1993, heavy petroleum hydrocarbon contamination was encountered by BP Construction Inc. during excavation activities for the lower level of the new Freighthouse Square building. Small rectangular metal containers and pipes were found in fill material in the vicinity of contaminated soils. Six initial soil samples were analyzed for heavy petroleum hydrocarbons by WTPH-418.1, and three samples were analyzed for diesel and heavy petroleum hydrocarbons



by WTPH-D and WTPH-D extended. Sample results indicated the presence of heavy oil-range petroleum hydrocarbons (TPH-O) at concentrations exceeding MTCA Method A cleanup levels.

Remedial excavation was conducted prior to construction activities. Soil was screened for excavation using thin layer chromatography. TPH-O contaminated soil was excavated at the Site using a backhoe. The clean soil was segregated from contaminated soil and stored on visqueen prior to disposal. Approximately 12 cubic yards of contaminated soil were hauled in dump trucks to Rabanco Disposal Company in Seattle. A total of six post excavation soil samples were collected and the results were below MTCA Method A cleanup levels. However, some TPH-O contaminated soils may remain on the Site.

**Table 1: Confirmation Soil Sample Results and Soil Cleanup Levels**

Sample Number	Diesel (mg/kg) WTPH-D	>Diesel (mg/kg) WTPH-Dx	WTPH-418.1 (mg/kg)
S-4	NA	NA	ND
S-6/7	NA	16	150
S-11	NA	31	88
S-12	NA	NA	ND
S-16	NA	NA	35
S-21	ND	153	109
Cleanup Level	200	200	

NA: Not analyzed

ND: Non-detect

mg/kg: milligrams per kilogram

In addition, soil samples were also analyzed for metals. None of the metal concentrations exceeded MTCA Method A cleanup levels.

**Table 2: Maximum Soil Metal Concentrations and Cleanup Levels**

Contaminant	Arsenic (mg/kg)	Cadmium (mg/kg)	Chromium (mg/kg)	Lead (mg/kg)
Soil Sample Results	7.4	1.6	19	150
1996 MTCA Method A Cleanup Level	20	2	100	250
Current (2013) MTCA Method A Cleanup Level	20	2	19/2,000*	250

**Note: \* chromium VI/chromium III**

Grab samples of groundwater were also collected from the remedial excavation. These grab samples included sampling of sheens on the water surface and "black globs" suspended in



ground water. Laboratory results for these samples indicated TPH-O contamination that exceeded the Method A Groundwater Cleanup level of one (1) micrograms per liter ( $\mu\text{g/L}$ ) at locations next to leaking buried containers and pipes. Cadmium ( $27 \mu\text{g/L}$ ), chromium ( $260 \mu\text{g/L}$ ) and lead ( $2700 \mu\text{g/L}$ ) were also detected in groundwater from a grab sample collected from the excavation. These concentrations exceeded the MTCA Method A Groundwater Cleanup level of 5, 50 and  $5 \mu\text{g/L}$ , respectively.

**Table 3: Groundwater Grab Sample Results and Cleanup Levels**

Contaminant	TPH-O ( $\mu\text{g/L}$ )	Cadmium ( $\mu\text{g/L}$ )	Chromium ( $\mu\text{g/L}$ )	Lead ( $\mu\text{g/L}$ )
<b>Groundwater Sample Results</b>	<b>&gt;1000</b>	<b>27</b>	<b>260</b>	<b>2700</b>
<b>1996 MTCA Method A Cleanup Levels</b>	<b>1000</b>	<b>5</b>	<b>50</b>	<b>5</b>
<b>Current (2013) MTCA Method A Cleanup Levels</b>	<b>500</b>	<b>5</b>	<b>50</b>	<b>15</b>

Due to the heavy-oil nature of petroleum-oil contamination, the limited metals concentrations, and the groundwater is not being used as a drinking water source, it was determined that ground water contamination did not pose a significant threat to human health or the environment. The Site was deemed eligible for a NFA determination by Ecology if institutional controls were used to limit groundwater and property use.

## 2.4 Phase II Environmental Site Assessment – 2014 and 2015

During November 2014 and 2015, the Department of Transportation (DOT) hired Shannon and Wilson for conducting a Phase II Environmental Site Assessment (ESA) as part of Point Defiance Bypass Project to construct a new Tacoma Amtrak Cascades Station (TACS) on a portion of the property. Twelve geoprobe and fourteen auger borings were drilled at the Site and a total of 88 soil samples were collected at different depths for laboratory analysis. Out of 88 soil samples, only selected soil samples were analyzed for gasoline-diesel-and oil-range total petroleum hydrocarbons (TPH-G, TPH-D and TPH-O), volatile organic hydrocarbons (VOCs), semivolatile organic compounds (SVOCs), polychlorinated biphenyls (PCBs), polycyclic aromatic hydrocarbons (PAHs), metals, and lead by Toxicity Characteristic Leaching Procedure (TCLP). Results of soil samples indicated that carcinogenic PAHs (cPAHs:  $0.58 \text{ mg/kg} - 15 \text{ mg/kg}$ ) and TPH-O ( $4,300 \text{ mg/kg}$ ) concentrations exceeded both 1996 and current MTCA Method A cleanup levels as presented in Table 4.

In addition, a total of 11 groundwater samples were also collected for laboratory analysis. All samples were analyzed for TPH-G, TPH-D, TPH-O, total dissolved priority pollutant metals, semivolatile organic compounds (SVOCs), and volatile organic compounds. The dissolved arsenic concentration ( $7.5 \mu\text{g/L} - 13 \mu\text{g/L}$ ) exceeded both 1996 and current MTCA Method A cleanup level of  $5 \mu\text{g/L}$ . The TPH-D concentration of  $670 \mu\text{g/L}$  did not exceed 1996 MTCA Method A cleanup level of  $1000 \mu\text{g/L}$ ; however, it exceeded the current MTCA Method A



cleanup level of 500 µg/L. Soil and groundwater sampling locations and results are available as Appendix 6.4.

**Table 4: Soil and Groundwater Concentration Exceedances**

Contaminant	Soil (mg/kg)	Groundwater (µg/L)	1996 MTCA Method A Cleanup Levels		Current MTCA Method A Cleanup Levels	
			Soil mg/kg	Groundwater µg/L	Soil mg/kg	Groundwater µg/L
TPH-D	4,300	670	200	1,000	2,000	500
cPAHs	0.58-15.0	ND	1.0	0.1	0.1	0.1
Arsenic	ND	7.5 to 13	20	5.0	20	5.0

In June 2016, the DOT demolished part of the Freighthouse Square structure/building and started the construction of a new TACS. This involved the removal of the existing footing and new excavation for the installation of a new foundation for building the TACS. Photos 4, 5, and 6, in Appendix 6.6 (Photo Log) shows the construction of the new TACS.

The DOT is in the process of acquiring a portion of the Freighthouse Square Property for the construction of a new TACS. Once the DOT legally owns the new TACS portion of the Property, Ecology will coordinate with DOT and the Owner of other portion the Property for recording Amended Restrictive Covenants implementing the restrictions on the soil and groundwater at the Site.

## **2.5 Restrictive Covenant**

A Restrictive Covenant was recorded for the Site on July 29, 2003. The Restrictive Covenant imposes the following limitations:

**Section 1:** No groundwater may be taken for any use from the property.

**Section 2:** Any activity on the property that may interfere with the integrity of the remedial action and continued protection of human health and the environment is prohibited.

**Section 3:** Any activity on the Property that may result in the release or exposure to the environment of groundwater containing a hazardous substance that remains on the Property as part of the Remedial Action, or create a new exposure pathway, is prohibited without prior written approval from Ecology.

**Section 4:** The owner of the property must give thirty (30) day advance written notice to Ecology of the owner's intent to convey any interest in the Property. No conveyance of



---

title, easement, lease, or other interest in the Property shall be consummated by the owner without adequate and complete provision for continued monitoring, operation, and maintenance of the Remedial Action.

**Section 5:** The owner must restrict leases to uses and activities consistent with the Restrictive Covenant and notify all lessees of the restrictions on the use of the Property.

**Section 6:** The Owner must notify and obtain approval from Ecology prior to any use of the Property that may be inconsistent with the terms of this Restrictive Covenant. Ecology may approve any inconsistent use only after public notice and comment.

**Section 7:** The Owner shall allow authorized representatives of Ecology the right to enter the Property at reasonable times for the purpose of evaluating the Remedial Action, to take samples, to inspect remedial actions conducted at the Property, and to inspect records that are related to the Remedial Action.

**Section 8:** The Owner of the Property reserves the right under WAC 173-340-440 to record an instrument that provides that this Restrictive Covenant shall no longer limit use of the Property or be of any further force of effect. However, such an instrument may be recorded only if Ecology, after public notice and opportunity for comment, concurs.

The Restrictive Covenant is available as Appendix 6.5.



## **3.0 FIVE-YEAR REVIEW**

### **3.1 Effectiveness of completed cleanup actions**

Cleanup actions at the Site were intended to eliminate human exposure to contaminated soils and groundwater. The exposure pathway to any remaining residual contaminated soils (ingestion, direct contact) has been reduced by the presence of asphalt surface and buildings on the Site, as well as the excavation conducted during the initial cleanup. Property restrictions imposed by a Restrictive Covenant were used to close this pathway.

The Site visit conducted on May 17, 2017 showed no indications of Site surface integrity being compromised. The Restrictive Covenant includes paved areas and a portion of the railroad corridor which is not paved. Overall all the asphalt/concrete pavements are in good or satisfactory conditions.

The groundwater with TPH-O, cadmium, and lead concentrations higher than MTCA Method A cleanup levels may still be present at the Site. The deed restriction, structures and asphalt surface prevent human exposure to soil and groundwater contamination by ingestion and direct contact.

The remedy implemented for this site remains protective of human health and the environment.

### **3.2 New scientific information for individual hazardous substances for mixtures present at the site.**

There is no new relevant scientific information for the petroleum contaminants related to the Site.

### **3.3 New applicable state and federal laws for hazardous substances present at the Site**

This cleanup is governed by Chapter 173-340 WAC (1996 ed.). This regulation was amended in 2001. Although TPH cleanup levels changed as a result of this modification, Site cleanup levels will not change. WAC 173-340-702(12) (c) [2001 ed.] provides that,

“A release cleaned up under the cleanup levels determined in (a) or (b) of this subsection shall not be subject to further cleanup action due solely to subsequent amendments to the provision in this chapter on cleanup levels, unless the department determines, on a case-by-case basis, that the previous cleanup action is no longer sufficiently protective of human health and the environment.”



Although cleanup levels changed for lead and petroleum hydrocarbons as a result of modifications to MTCA in 2001, contamination remains at the Site above MTCA Method A cleanup levels and the cleanup action is still protective of human health and the environment.

### **3.4 Current and projected site use**

The Site is currently used for commercial purposes. There have been no changes in current or projected future site or resource uses.

### **3.5 Availability and practicability of higher preference technologies**

The remedy implemented included containment of hazardous substances and it continues to be protective of human health and the environment. While higher preference cleanup technologies may be available, they are still not practicable at this Site.

### **3.6 Availability of improved analytical techniques to evaluate compliance with cleanup levels.**

The analytical methods used at the time of the remedial action were capable of detection below MTCA Method A cleanup levels. The presence of improved analytical techniques would not effect decisions or recommendations made for the Site.



## 4.0 CONCLUSIONS

- The remedial action conducted at the Site appears to be protective of human health and the environment.
- Some TPH-D, TPH-O and cPAHs soil cleanup levels have not been met at the Site; however, under WAC 173-340-740(6) (f), the cleanup action is determined to comply with cleanup standards, since the long-term integrity of the containment system is ensured and the requirements for containment technologies in have been met.
- The groundwater cleanup levels for TPH-O, arsenic, cadmium, chromium, mercury and lead may not have been met at the Site. However, the Freighthouse and other areas in the vicinity have the City Water Supply and it is extremely low probability that the Site groundwater will be used for drinking water purposes.
- The Restrictive Covenant for the property is in place and will be effective in protecting public health from exposure to hazardous substances and protecting the integrity of the cleanup action.

Based on this review, Ecology has determined that the remedial actions conducted at the Site continue to be protective of human health and the environment. The requirements of the Restrictive Covenant are being satisfactorily followed and no additional remedial actions are required at this time. It is the property owner's responsibility to continue to inspect the Site to assure that the limitations of the Restrictive Covenant are being followed and no new exposure pathways are created at the Site.

### 4.1 Next Review

The next review for the site will be scheduled five years from the date of this periodic review. In the event that additional cleanup actions or institutional controls are required, the next periodic review will be scheduled five years from the completion of those activities.



## **5.0 REFERENCES**

Shannon and Wilson, Inc. September 15, 2015. Phase II Environmental Site Assessment and Remedial Cost Estimate, Freighthouse Square, Tacoma, Washington.

Engineering Geosciences, Inc. 1993. Site Remediation Report – Freighthouse Square.

Ecology. 2003. No Further Action Letter.

Ecology. 2003. Restrictive Covenant.

Ecology. May 17, 2017 Site Visit.



## **6.0 APPENDICIES**

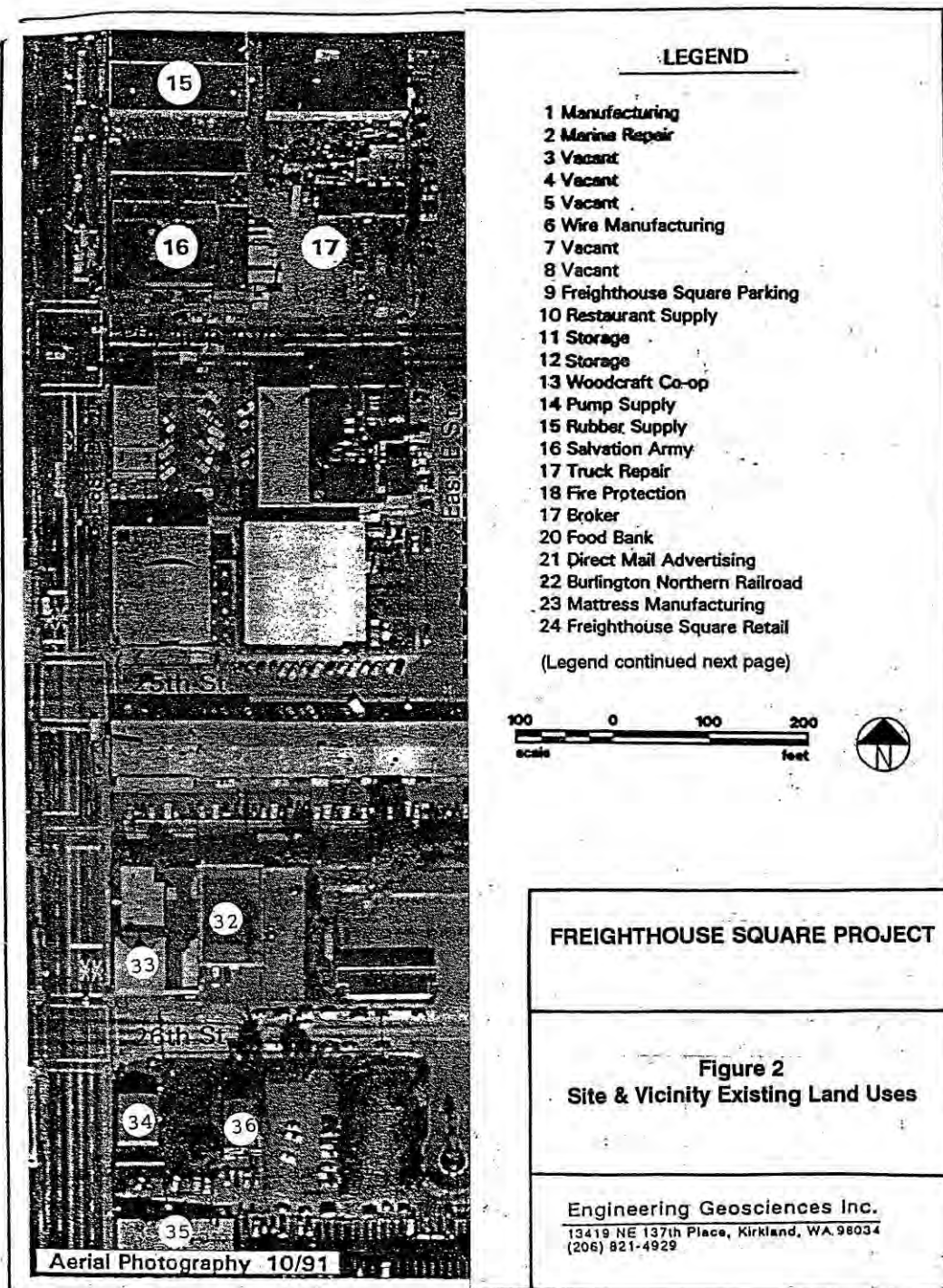


This is a detailed black and white topographic map of Tacoma, Washington. The map shows a dense urban grid with numerous streets labeled, including 1st through 10th, 11th through 15th, 16th through 20th, 21st through 25th, 26th through 30th, 31st through 35th, 36th through 40th, 41st through 45th, 46th through 50th, 51st through 55th, 56th through 60th, 61st through 65th, 66th through 70th, 71st through 75th, 76th through 80th, 81st through 85th, 86th through 90th, 91st through 95th, 96th through 100th, 101st through 105th, 106th through 110th, 111st through 115th, 116th through 120th, 121st through 125th, 126th through 130th, 131st through 135th, 136th through 140th, 141st through 145th, 146th through 150th, 151st through 155th, 156th through 160th, 161st through 165th, 166th through 170th, 171st through 175th, 176th through 180th, 181st through 185th, 186th through 190th, 191st through 195th, 196th through 200th, 201st through 205th, 206th through 210th, 211st through 215th, 216th through 220th, 221st through 225th, 226th through 230th, 231st through 235th, 236th through 240th, 241st through 245th, 246th through 250th, 251st through 255th, 256th through 260th, 261st through 265th, 266th through 270th, 271st through 275th, 276th through 280th, 281st through 285th, 286th through 290th, 291st through 295th, 296th through 300th, 301st through 305th, 306th through 310th, 311st through 315th, 316th through 320th, 321st through 325th, 326th through 330th, 331st through 335th, 336th through 340th, 341st through 345th, 346th through 350th, 351st through 355th, 356th through 360th, 361st through 365th, 366th through 370th, 371st through 375th, 376th through 380th, 381st through 385th, 386th through 390th, 391st through 395th, 396th through 400th, 401st through 405th, 406th through 410th, 411st through 415th, 416th through 420th, 421st through 425th, 426th through 430th, 431st through 435th, 436th through 440th, 441st through 445th, 446th through 450th, 451st through 455th, 456th through 460th, 461st through 465th, 466th through 470th, 471st through 475th, 476th through 480th, 481st through 485th, 486th through 490th, 491st through 495th, 496th through 500th, 501st through 505th, 506th through 510th, 511st through 515th, 516th through 520th, 521st through 525th, 526th through 530th, 531st through 535th, 536th through 540th, 541st through 545th, 546th through 550th, 551st through 555th, 556th through 560th, 561st through 565th, 566th through 570th, 571st through 575th, 576th through 580th, 581st through 585th, 586th through 590th, 591st through 595th, 596th through 600th, 601st through 605th, 606th through 610th, 611st through 615th, 616th through 620th, 621st through 625th, 626th through 630th, 631st through 635th, 636th through 640th, 641st through 645th, 646th through 650th, 651st through 655th, 656th through 660th, 661st through 665th, 666th through 670th, 671st through 675th, 676th through 680th, 681st through 685th, 686th through 690th, 691st through 695th, 696th through 700th, 701st through 705th, 706th through 710th, 711st through 715th, 716th through 720th, 721st through 725th, 726th through 730th, 731st through 735th, 736th through 740th, 741st through 745th, 746th through 750th, 751st through 755th, 756th through 760th, 761st through 765th, 766th through 770th, 771st through 775th, 776th through 780th, 781st through 785th, 786th through 790th, 791st through 795th, 796th through 800th, 801st through 805th, 806th through 810th, 811st through 815th, 816th through 820th, 821st through 825th, 826th through 830th, 831st through 835th, 836th through 840th, 841st through 845th, 846th through 850th, 851st through 855th, 856th through 860th, 861st through 865th, 866th through 870th, 871st through 875th, 876th through 880th, 881st through 885th, 886th through 890th, 891st through 895th, 896th through 900th, 901st through 905th, 906th through 910th, 911st through 915th, 916th through 920th, 921st through 925th, 926th through 930th, 931st through 935th, 936th through 940th, 941st through 945th, 946th through 950th, 951st through 955th, 956th through 960th, 961st through 965th, 966th through 970th, 971st through 975th, 976th through 980th, 981st through 985th, 986th through 990th, 991st through 995th, 996th through 1000th, 1001st through 1005th, 1006th through 1010th, 1011st through 1015th, 1016th through 1020th, 1021st through 1025th, 1026th through 1030th, 1031st through 1035th, 1036th through 1040th, 1041st through 1045th, 1046th through 1050th, 1051st through 1055th, 1056th through 1060th, 1061st through 1065th, 1066th through 1070th, 1071st through 1075th, 1076th through 1080th, 1081st through 1085th, 1086th through 1090th, 1091st through 1095th, 1096th through 1100th, 1101st through 1105th, 1106th through 1110th, 1111st through 1115th, 1116th through 1120th, 1121st through 1125th, 1126th through 1130th, 1131st through 1135th, 1136th through 1140th, 1141st through 1145th, 1146th through 1150th, 1151st through 1155th, 1156th through 1160th, 1161st through 1165th, 1166th through 1170th, 1171st through 1175th, 1176th through 1180th, 1181st through 1185th, 1186th through 1190th, 1191st through 1195th, 1196th through 1200th, 1201st through 1205th, 1206th through 1210th, 1211st through 1215th, 1216th through 1220th, 1221st through 1225th, 1226th through 1230th, 1231st through 1235th, 1236th through 1240th, 1241st through 1245th, 1246th through 1250th, 1251st through 1255th, 1256th through 1260th, 1261st through 1265th, 1266th through 1270th, 1271st through 1275th, 1276th through 1280th, 1281st through 1285th, 1286th through 1290th, 1291st through 1295th, 1296th through 1300th, 1301st through 1305th, 1306th through 1310th, 1311st through 1315th, 1316th through 1320th, 1321st through 1325th, 1326th through 1330th, 1331st through 1335th, 1336th through 1340th, 1341st through 1345th, 1346th through 1350th, 1351st through 1355th, 1356th through 1360th, 1361st through 1365th, 1366th through 1370th, 1371st through 1375th, 1376th through 1380th, 1381st through 1385th, 1386th through 1390th, 1391st through 1395th, 1396th through 1400th, 1401st through 1405th, 1406th through 1410th, 1411st through 1415th, 1416th through 1420th, 1421st through 1425th, 1426th through 1430th, 1431st through 1435th, 1436th through 1440th, 1441st through 1445th, 1446th through 1450th, 1451st through 1455th, 1456th through 1460th, 1461st through 1465th, 1466th through 1470th, 1471st through 1475th, 1476th through 1480th, 1481st through 1485th, 1486th through 1490th, 1491st through 1495th, 1496th through 1500th, 1501st through 1505th, 1506th through 1510th, 1511st through 1515th, 1516th through 1520th, 1521st through 1525th, 1526th through 1530th, 1531st through 1535th, 1536th through 1540th, 1541st through 1545th, 1546th through 1550th, 1551st through 1555th, 1556th through 1560th, 1561st through 1565th, 1566th through 1570th, 1571st through 1575th, 1576th through 1580th, 1581st through 1585th,

## 1

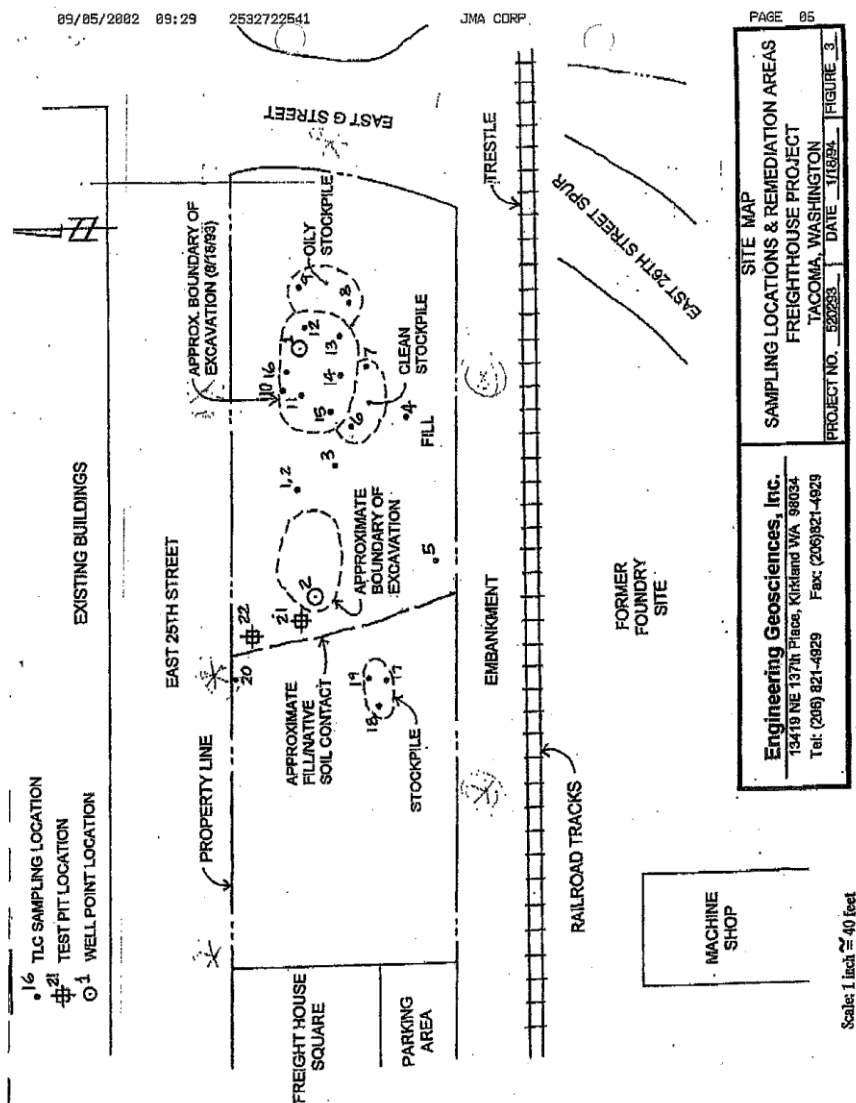


## 6.2 Site Plan






## 6.3 Sampling Locations and Remediation Areas





## 6.4 November 2014 and 2015 Phase II Environmental Site Assessment – Soil and Groundwater Sampling Locations and Results










TABLE 2  
SUMMARY OF SOIL ANALYTICAL RESULTS  
PARCEL #2075200011 (FHS PARKING LOT)

Parameter	Method	Model Toxics Control Act Method A Soil Cleanup Levels (1996), milligrams per kilogram		Model Toxics Control Act Method B Soil Cleanup Levels (2015), milligrams per kilogram		GP-10 8/19/2015			GP-11 8/19/2015			
		Unrestricted	Industrial	Non-Cancer	Cancer	0.5 foot	6 feet	13 feet	0.5 foot	6 feet	13.5 feet	(DUP) 13.5 feet
Petroleum Hydrocarbons												
Gasoline-Range	NWTPH-Gx	100	100	NE	NE	< 7.9	--	< 4.6	< 4.9	--	< 5.3	< 4.4
Diesel-Range	NWTPH-Dx	200	200	NE	NE	370	< 33	< 29	< 28	< 30	< 32	< 28
Oil-Range	NWTPH-Dx	200	200	NE	NE	870	< 65	< 58	< 55	< 59	350	< 56
Metals												
Arsenic	EPA 6010C/7471B	20	200	24	0.67	< 13	--	< 12	< 11	--	< 13	< 11
Barium		NE	NE	16,000	NE	1100	--	60	75	--	150	55
Cadmium		2	10	80	NE	< 0.64	--	< 0.58	< 0.55	--	< 0.64	< 0.56
Chromium <sup>A</sup>	EPA 1311/ 6010C	100	500	120,000	NE	18 (J)	--	46 (J)	41 (J)	--	150 (J)	26
Chromium <sup>A,B</sup> - TCLP		--	--	--	--	--	--	--	--	--	0.020	--
Lead		EPA 6010C/ 7471B	250	1,000	NE	NE	8.0	--	< 5.8	28	--	< 6.4
Mercury	EPA 6010C/7471B	1	1	NE	NE	< 0.32	--	< 0.29	< 0.28	--	< 0.32	< 0.28
Selenium		NE	NE	400	NE	< 13	--	< 12	< 11	--	< 13	< 11
Silver		NE	NE	400	NE	< 1.3	--	< 1.2	< 1.1	--	< 1.3	< 1.1
Detected VOCs												
Acetone	EPA 8260C	NE	NE	72,000	NE	< 0.015	--	< 0.0062	< 0.0095	0.0078	0.021	< 0.0076
Carbon Disulfide		NE	NE	8,000	NE	0.0045	--	0.0025	< 0.00095	< 0.00068	0.0013	0.00096
2-Butanone		NE	NE	48,000	NE	< 0.0077	--	< 0.0031	< 0.0048	< 0.0034	< 0.0047	< 0.0038
All other VOCs		NA	NA	NA	NA	< RL	--	< RL	< RL	< RL	< RL	< RL
Detected SVOCs and/or PAHs												
Naphthalene	EPA 8270D SIM	NE	NE	1,600	NE	1.2	< 0.0087	< 0.0077	< 0.0074	--	< 0.0085	< 0.0075
2-Methylnaphthalene		NE	NE	320	NE	0.52	< 0.0087	< 0.0077	< 0.0074	--	< 0.0085	< 0.0075
1-Methylnaphthalene		NE	NE	5,600	34.48	0.40	< 0.0087	< 0.0077	< 0.0074	--	< 0.0085	< 0.0075
Acenaphthylene	EPA 8270D	NE	NE	NE	NE	0.99	< 0.0087	< 0.0077	< 0.0074	--	< 0.0085	< 0.0075
Acenaphthene		NE	NE	4,800	NE	0.12	< 0.0087	< 0.0077	< 0.0074	--	< 0.0085	< 0.0075
Dibenzofuran		NE	NE	80	NE	< 0.43	< 0.014	< 0.038	< 0.037	--	< 0.043	< 0.037
Fluorene	EPA 8270D SIM	NE	NE	3,200	NE	0.72	< 0.0087	< 0.0077	< 0.0074	--	< 0.0085	< 0.0075
Phenanthrene		NE	NE	NE	NE	9.2	< 0.0087	< 0.0077	0.0085	--	< 0.0085	< 0.0075
Anthracene		NE	NE	24,000	NE	2.4	< 0.0087	< 0.0077	< 0.0074	--	< 0.0085	< 0.0075
Fluoranthene	EPA 8270D SIM	NE	NE	3,200	NE	21	< 0.0087	< 0.0077	0.026	--	< 0.0085	< 0.0075
Pyrene		NE	NE	2,400	NE	24	0.0098	< 0.0077	0.029	--	0.011	< 0.0075
Benzo(a)anthracene		NE	NE	NE	1.37	11	< 0.0087	< 0.0077	0.020	--	< 0.0085	< 0.0075
Chrysene	EPA 8270D	NE	NE	NE	136.99	11	< 0.0087	< 0.0077	0.020	--	< 0.0085	< 0.0075
bis(2-Ethylhexyl)phthalate		NE	NE	1,600	71.43	< 0.43	< 0.044	< 0.038	< 0.037	--	< 0.043	< 0.037
Benzo(b)fluoranthene		NE	NE	NE	1.37	12	< 0.0087	< 0.0077	0.019	--	< 0.0085	< 0.0075
Benzo(k)fluoranthene	EPA 8270D SIM	NE	NE	NE	13.7	4.3	< 0.0087	< 0.0077	< 0.0074	--	< 0.0085	< 0.0075
Benzo(a)pyrene		NE	NE	NE	0.14	11	< 0.0087	< 0.0077	0.021	--	< 0.0085	< 0.0075
Indeno(1,2,3-cd)pyrene		NE	NE	NE	1.37	6.0	< 0.0087	< 0.0077	0.011	--	< 0.0085	< 0.0075
Dibenz(a,h)anthracene	EPA 8270D SIM	NE	NE	NE	0.14	1.7	< 0.0087	< 0.0077	< 0.0074	--	< 0.0085	< 0.0075
Benzo(g,h,i)perylene		NE	NE	NE	NE	6.6	< 0.0087	< 0.0077	0.010	--	< 0.0085	< 0.0075
All other SVOCs/PAHs		NA	NA	NA	NA	NE	< RL	< RL	< RL	--	< RL	< RL
TEF-adjusted cPAHs		1	20	NA	NA	15	< RL	< RL	0.028	--	< RL	< RL
PCBs												
All PCBs	EPA 8082A	1	10	1.6 to 5.6	0.50 to 14.29	< 0.064	< 0.050	--	--	--	< 0.064	--

Notes:

<sup>A</sup> Screening criteria are for chromium (III)

<sup>B</sup> Dangerous Waste criteria for chromium is 1 milligram per liter

-- = not analyzed

< = parameter not detected above the method detection limit shown

Bold indicates parameter detected above method detection limits

Shaded cell indicates parameter detected above one or more screening criterion

cPAHs = carcinogenic polynuclear aromatic hydrocarbons

DUP = duplicate sample

EPA = US Environmental Protection Agency

J = estimated value following data quality review

NA = not applicable

NE = no criterion established

NWTPH-Dx = analysis for diesel- and oil-range hydrocarbons by method Northwest Total Petroleum Hydrocarbon-Diesel

NWTPH-Gx = analysis for gasoline-range hydrocarbons by method Northwest Total Petroleum Hydrocarbon-Gasoline

PAHs = polynuclear aromatic hydrocarbons

PCBs = polychlorinated biphenyls

RL = parameters not detected above their respective method detection limits

SIM = Selective Ion Monitoring

TCLP = Toxicity Characteristic Leaching Procedure

TEF = Toxicity Equivalence Factor

VOCs = volatile organic compounds



















## 6.5 Restrictive Covenant

200307240850 16 PGS  
07-24-2003 03:36pm \$34.00  
PIERCE COUNTY, WASHINGTON

RECEIVED  
JUL 29 2003  
Washington State  
Department of Ecology

Return Address:  
MR. BOB DEIGERT  
FREIGHTHOUSE SQUARE MANAGEMENT, LLC  
9138 189TH PLACE SOUTHWEST  
EDMONDS, WA 98026

Document Title: RESTRICTIVE COVENANT	TICOR W-C
Grantor(s): WINDERS FREIGHTHOUSE LLC, TACOMA FREIGHTHOUSE LLC, WORLD FAMOUS FREIGHTHOUSE LLC, BARRY'S FREIGHTHOUSE LLC, BEA'S FREIGHTHOUSE LLC; FREIGHTHOUSE SQUARE ____ Additional Names on Page ____ of Document.	THIS IS A TRUE AND CERTIFIED COPY OF THE ORIGINAL.
Grantee(s): THE PUBLIC ____ Additional Names on Page ____ of Document.	BY: <i>[Signature]</i>
Legal Description (abbreviated: i.e. lot, block, plat or section, township range) PORTION OF BLOCK 7520, 7522, 7524, 7526, TACOMA LAND COMPANY'S FIRST ADD TO TACOMA ____ Legal Description is on Page ____ of Document.	HONG T. NGUYEN COMMISSION EXPIRES 07-12-07 NOTARY STATE OF WASHINGTON
Reference Number(s) of Documents Assigned or Released: N/A ____ Additional Reference Numbers on Page ____ of Document.	
Assessor's Property Tax Parcel/Account Number: 2075240013, 0011, 2075220011, 2075200011, 0015	
The Auditor/Recorder will rely on the information provided on this cover sheet. The staff will not read the document to verify the accuracy or completeness of the indexing information provided herein.	

84



I am requesting an emergency nonstandard recording for an additional fee as provided in RCW 36.18.010. I understand that the recording processing requirements may cover up or otherwise obscure some part of the text of the original document.

Ellisia Nevish

Signature of Requesting Party (Required for non-standard recordings only)

Gpcovst.doc rev 4/02



MODEL RESTRICTIVE COVENANT  
Page 1

RESTRICTIVE COVENANT

WINDERS FREIGHTHOUSE LLC, TACOMA FREIGHTHOUSE LLC, WORLD FAMOUS  
FREIGHTHOUSE LLC, BARRY'S FREIGHTHOUSE LLC, BEA'S FREIGHTHOUSE  
LLC; Freighthouse Square

This Declaration of Restrictive Covenant is made pursuant to RCW 70.105D.030(1)(f) and (g) and WAC 173-340-440 by K & M Commercial Development, its successors and assigns, and the State of Washington Department of Ecology, its successors and assigns (hereafter "Ecology").

An independent remedial action (hereafter "Remedial Action") occurred at the property that is the subject of this Restrictive Covenant. The Remedial Action conducted at the property is described in the following document[s]:

- Engineering Geosciences Inc., Site Remediation Report Freighthouse Square, January, 7, 1994.
- Archived Freighthouse Square file, and associated correspondence

These documents are on file at Ecology's Southwest Regional Office. They can be reviewed by appointment by calling the Southwest Regional Office Resource Person at (360) 407-6365.

This Restrictive Covenant is required because the Remedial Action resulted in residual concentrations of Total Petroleum Hydrocarbons as diesel and heavy oil, and lead and cadmium which

07/21/03  
mdl\_rc.doc



MODEL RESTRICTIVE COVENANT  
Page 2

exceed the Model Toxics Control Act Method A Residential Cleanup Level(s) for Groundwater established under WAC 173-340-720.

The undersigned, Winders Freighthouse LLC, Tacoma Freighthouse LLC, Worldfamous Freighthouse LLC, Barry's Freighthouse LLC, and Bea's Freighthouse LLC, are the fee owners of real property (hereafter "Property") in the County of Pierce, State of Washington, that is subject to this Restrictive Covenant. The Property is legally described IN ATTACHMENT A OF THIS RESTRICTIVE COVENANT AND MADE A PART HEREOF BY REFERENCE.

Winders Freighthouse LLC, Tacoma Freighthouse LLC, Worldfamous Freighthouse LLC, Barry's Freighthouse LLC, and Bea's Freighthouse LLC, make the following declaration as to limitations, restrictions, and uses to which the Property may be put and specifies that such declarations shall constitute covenants to run with the land, as provided by law and shall be binding on all parties and all persons claiming under them, including all current and future owners of any portion of or interest in the Property (hereafter "Owner").

Section 1. No groundwater may be taken for any use from the Property.

Section 2. Any activity on the Property that may interfere with the integrity of the Remedial Action and continued protection of

07/21/03  
modl\_rc.doc



MODEL RESTRICTIVE COVENANT  
Page 3

human health and the environment is prohibited.

Section 3. Any activity on the Property that may result in the release or exposure to the environment of groundwater containing a hazardous substance that remains on the Property as part of the Remedial Action, or create a new exposure pathway, is prohibited without prior written approval from Ecology.

Section 4. The Owner of the property must give thirty (30) day advance written notice to Ecology of the Owner's intent to convey any interest in the Property. No conveyance of title, easement, lease, or other interest in the Property shall be consummated by the Owner without adequate and complete provision for continued monitoring, operation, and maintenance of the Remedial Action.

Section 5. The Owner must restrict leases to uses and activities consistent with the Restrictive Covenant and notify all lessees of the restrictions on the use of the Property.

Section 6. The Owner must notify and obtain approval from Ecology prior to any use of the Property that is inconsistent with the terms of this Restrictive Covenant. Ecology may approve any inconsistent use only after public notice and comment.

Section 7. The Owner shall allow authorized representatives of Ecology the right to enter the Property at reasonable times for the purpose of evaluating the Remedial Action; to take samples,

07/21/03  
modl\_rc.doc



MODEL RESTRICTIVE COVENANT  
Page 4

to inspect remedial actions conducted at the property, and to  
inspect records that are related to the Remedial Action.

Section 8. The Owner of the Property reserves the right under  
WAC 173-340-440 to record an instrument that provides that this  
Restrictive Covenant shall no longer limit use of the Property or  
be of any further force or effect. However, such an instrument  
may be recorded only if Ecology, after public notice and  
opportunity for comment, concurs.

---

[NAME OF PROPERTY OWNER AND DATE SIGNED]

07/21/03  
modl\_rc.doc



*Legal for Freighthouse Square.*  
COMMONWEALTH TITLE COMPANY  
STANDARD OWNER POLICY  
SCHEDULE A

Policy No.: 3013262

(Continued)

LEGAL DESCRIPTION

PARCEL A:

THE NORTHERLY 77 FEET OF THE EASTERLY 135 FEET OF BLOCK 7524, AND THE NORTHERLY 77 FEET OF BLOCK 7526, TACOMA LAND COMPANY'S FIRST ADDITION TO TACOMA, ACCORDING TO PLAT FILED FOR RECORD JULY 7, 1884 IN THE OFFICE OF THE COUNTY AUDITOR, IN PIERCE COUNTY, WASHINGTON.

TOGETHER WITH THAT PORTION OF EAST "F" STREET, VACATED BY CITY OF TACOMA ORDINANCE NOS. 3128 AND 23949, ADJOINING THE NORTHERLY 77 FEET OF SAID BLOCKS 7524 AND 7526.

EXCEPT FROM SAID BLOCK 7526, THAT PORTION APPROPRIATED BY THE CITY OF TACOMA FOR THE CONSTRUCTION AND MAINTENANCE OF A PUBLIC STREET, BY DECREE ENTERED SEPTEMBER 12, 1928 IN PIERCE COUNTY SUPERIOR COURT CAUSE NO. 61287, AND BEING DESCRIBED AS FOLLOWS:

BEGINNING AT THE SOUTHEAST CORNER OF SAID BLOCK 7526; THENCE NORTHERLY ALONG THE EAST LINE OF SAID BLOCK, A DISTANCE OF 119.73 FEET; THENCE IN A SOUTHWESTERLY DIRECTION ON A CURVE TO THE RIGHT HAVING A RADIUS OF 538 FEET AND CONCENTRIC WITH A CURVE HAVING A RADIUS OF 573 FEET, WHOSE TANGENT AT A POINT ON THE CENTER LINE OF EAST "G" STREET, 36.80 FEET SOUTH OF THE CENTER LINE OF EAST 25TH STREET, MAKING AN ANGLE OF 14°22' TO THE SOUTHWEST WITH THE SAID CENTER LINE OF EAST "G" STREET, A DISTANCE OF 130.04 FEET TO A POINT OF COMPOUND CURVE; THENCE CONTINUING SOUTHWESTERLY ON A CURVE TO THE RIGHT HAVING A RADIUS OF 283 FEET, A DISTANCE OF 1.32 FEET TO A POINT ON THE SOUTH LINE OF SAID BLOCK 7526, SAID POINT BEING 2.84 FEET WEST OF THE SOUTHEAST CORNER OF LOT 10, IN SAID BLOCK 7526; THENCE EASTERLY ALONG THE SOUTH LINE OF SAID BLOCK, A DISTANCE OF 52.84 FEET TO THE PLACE OF BEGINNING.

EXCEPT ALL TRACK MATERIAL, INCLUDING, BUT NOT LIMITED TO RAILS, FASTENINGS, ANGLE BARS, TIE PLATES, TIES AND OTHER IMPROVEMENTS, AS EXCEPTED IN DEED FROM RICHARD B. OGILVIE AS TRUSTEE OF THE PROPERTY OF CHICAGO, MILWAUKEE, ST. PAUL AND PACIFIC RAILROAD COMPANY AND RECORDED UNDER AUDITOR'S NO. 8109020105.

PARCEL B:

THE NORTHERLY 77 FEET OF BLOCK 7522 AND 7524 OF TACOMA LAND COMPANY'S FIRST ADDITION TO TACOMA, W.T., ACCORDING TO PLAT FILED FOR RECORD JULY 7, 1884 IN THE OFFICE OF THE COUNTY AUDITOR, IN PIERCE COUNTY, WASHINGTON.

EXCEPT THE EAST 135 FEET OF SAID BLOCK 7524.

TOGETHER WITH THAT PORTION OF EAST "E" STREET ADJOINING SAID NORTHERLY 77 FEET OF BLOCKS 7522 AND 7524, VACATED BY CITY OF TACOMA ORDINANCE NOS. 3127 AND 23949.

ALTAOPAS/RDA/999



COMMONWEALTH TITLE COMPANY

STANDARD OWNER POLICY  
SCHEDULE A

Policy No.: 3013262

(Continued)

LEGAL DESCRIPTION

PARCEL C:

THE NORTHERLY 77 FEET OF BLOCK 7520, TACOMA LAND COMPANY'S FIRST ADDITION, ACCORDING TO PLAT FILED FOR RECORD JULY 7, 1884 IN THE OFFICE OF THE COUNTY AUDITOR, IN PIERCE COUNTY, WASHINGTON.

PARCEL D:

THE SOUTH 20 FEET OF THE NORTH 97 FEET OF BLOCKS 7520, 7522, 7524 AND 7526, IN THE TACOMA LAND COMPANY'S FIRST ADDITION TO TACOMA, W.T., ACCORDING TO PLAT FILED FOR RECORD JULY 7, 1884, IN THE OFFICE OF THE COUNTY AUDITOR, IN PIERCE COUNTY, WASHINGTON.

EXCEPT THAT PORTION OF LOTS 11 AND 12, SAID BLOCK 7526 TAKEN BY THE CITY OF TACOMA BY DECREE OF APPROPRIATION ENTERED SEPTEMBER 12, 1928 IN PIERCE COUNTY SUPERIOR COURT CASE NO. 61287.

ALTA0045/UDA/0999



Notorized signature attachment to Dept of Ecology Restrictive Covenant;

Signed *Glen R. Winders, Trustee* Date 7/22/03  
Winders Freighthouse, LLC  
Glen R. & Elizabeth L. Winders Trust, Member  
By Glen R. Winders, Trustee

STATE OF WASHINGTON     )  
  ) ss.  
COUNTY OF KITSAP     )

I hereby certify that I know or have satisfactory evidence that GLEN R. WINDERS is the person who appeared before me and said person acknowledges that he signed this instrument and acknowledges it to be his free and voluntary act for purposes mentioned in this instrument.

Dated July 22, 2003

*Antonia M. Fahey*  
Notary Public in and for the State of Washington  
Residing in Kingston  
My appointment expires: 4-02-06





RESTRICTIVE COVENANT  
Page 4

may be recorded only if Ecology, after public notice and  
opportunity for comment, concurs.

John L. Griffin sole member Barry's Freighthouse, LLC  
[NAME OF PROPERTY OWNER AND DATE SIGNED]

Patricia A. Griffin SOLE MEMBER Barry's Freighthouse, LLC  
[NAME OF PROPERTY OWNER AND DATE SIGNED]

\_\_\_\_\_  
[NAME OF PROPERTY OWNER AND DATE SIGNED]

03/04/03



NOTARIAL ACKNOWLEDGMENT

STATE OF WASHINGTON )  
 ) ss.  
County of KING )

On this 22nd day of July 2003, before me personally appeared Beatrice A. Griffiths and \_\_\_\_\_  
to me known to be the SOLE MEMBER  
OF Bea's Freighthouse, LLC that executed the within and foregoing  
instrument, and acknowledged said instrument to be the free and voluntary act and deed of said LLC for  
the uses and purposes therein mentioned, and on oath stated that they were authorized to execute said  
instrument.


IN WITNESS WHEREOF, I have hereto set my hand and affixed my official seal the day and year first above  
written.

Sue Butka

(Notarial Seal) Notary Public in and for the State of Washington

residing at Ring A.

June 19, 2005





NOTARIAL ACKNOWLEDGMENT

STATE OF WASHINGTON )  
County of KING ) ss.

On this 22nd day of JULY 2003, before me personally appeared JOHN E. CRIFRITHS and BARREY'S FREIGHTHOUSE, LLC to me known to be the SOLE MEMBER OF that executed the within and foregoing instrument, and acknowledged said instrument to be the free and voluntary act and deed of said LLC, for the uses and purposes therein mentioned, and on oath stated that they were authorized to execute said instrument >

IN WITNESS WHEREOF, I have hereunto set my hand and affixed my official seal the day and year first above written.

Sue Butka  
(Notarial Seal) Notary Public in and for the State of Washington

residing at Kingd


June 19, 2005






MODEL RESTRICTIVE COVENANT

Page 5

 WORLD FAMOUS FREIGHT HOUSE  
SOLE MEMBER 7/21/03

[NAME OF PROPERTY OWNER AND DATE SIGNED]

 TACOMA FREIGHT HOUSE LLC  
SOLE MEMBER 7/24/03

[NAME OF PROPERTY OWNER AND DATE SIGNED]

[NAME OF PROPERTY OWNER AND DATE SIGNED]

[NAME OF PROPERTY OWNER AND DATE SIGNED]

[NOTE: The Property Owners must have this Restrictive Covenant  
notarized.]

07/21/03  
modl\_rc.doc



Notary Page

State of Washington }  
County of Snohomish } ss.

On this 21<sup>st</sup> day of July, 2003, before me, the undersigned, a Notary Public in and for the State of Washington, duly commissioned and sworn, personally appeared Robert V. Hardy, to me known to be the Sole Member of World Famous Freighthouse LLC, the Limited Liability Corporation that executed the foregoing instrument, and acknowledged the said instrument to be the free and voluntary act and deed of said corporation, for the uses and purposes therein mentioned and on oath stated that they were authorized to execute the said instrument and that the seal affixed is the corporate seal of said corporation.

WITNESS my hand and official seal hereto affixed the day and year first above written.



Alexis A. Wafstet  
Notary Public in and for the State of Washington  
Residing at Everett  
My appointment expires: June 29, 2005




STATE OF WASHINGTON

COUNTY OF PIERCE

I certify that I know or have satisfactory evidence that ROBERT DEIGERT, SOLE MEMBER OF THE TACOMA FREIGHTHOUSE LLC the person who appeared before me, and said person acknowledged that HE signed this instrument, on

oath stated that HE IS authorized to execute the instrument and acknowledged it as SOLE MEMBER OF THE TACOMA FREIGHTHOUSE SQUARE LLC to be the free and voluntary act of such party for the uses and purposes mentioned in the instrument.

DATED: July 24<sup>th</sup> 2003  
  
Notary Public HUNG THE NGUYEN

My appointment expires 7-12-2007

A-7 -Representative Capacity





## 6.6 Photo log

**Photo 1: Southwest Corner of Freighthouse Square Building – from the Southwest**



**Photo 2: North Side of Freighthouse Square Building- from the Northeast**





**Photo 3: South Side of Building, Train Tracks and Platform - from the East**



**Photo 4: South Side of Building, New Amtrak Train Station Construction—from the Southwest**





**Photo 5: North Side of Building, New Amtrak Train Station Construction—from the Southeast**



**Photo 6: North Side of Building, New Amtrak Train Station Construction—from the Southeast of 25<sup>th</sup> Street**

