

Appendix L4.12 Hazardous Materials

This page is intentionally left blank.

Appendix L4.12 Hazardous Materials

L4.12.1 Regulations

In addition to the relevant regulations considered in all environmental analyses for the West Seattle and Ballard Link Extensions (WSBLE) Project, the following hazardous materials-related regulations were considered.

L4.12.1.1 Federal

- Federal Transit Administration Standard Operating Procedures No. 19, Consideration of Contaminated Properties including Brownfields, 2016.
- Federal Highway Administration Technical Advisory T6640.8A, 1987.
- Comprehensive Environmental Response, Compensation and Liability Act, (42 United States Code 9601, et seq.).
- Superfund Amendment and Reauthorization Act.
- Resource Conservation and Recovery Act of 1976, as amended (42 United States Code 6901, et seq.).
- Clean Water Act (33 United States Code Section 1251, et seq.).
- Toxic Substances Control Act (15 United States Code 2601-2629).

L4.12.1.2 State

- Dangerous Waste Regulations (Washington Administrative Code [WAC] 173-303).
- Model Toxics Control Act (WAC 173-340).
- Underground Storage Tanks (WAC 173-360).
- Sediment Management Standards (WAC 173-204).

L4.12.1.3 Local

- Development standards for abandoned landfills (Seattle Municipal Code 25.09.240).

L4.12.2 Risk Categories

Sound Transit acquired information about sites with known contamination or potential contamination within the study area, as well as relevant historical conditions within the study area from the following data sources:

- Environmental agency database records (Environmental Data Resources Inc. 2018).
- Washington State Department of Ecology (Ecology) site files (Ecology 2019a and 2019b).
- Historical fire insurance maps (Sanborn Map Company 1988 and 1905-1950a, b, c, and d).
- Historical aerial photographs (Environmental Data Resources Inc. 2019).
- Current and historical topographic maps (United States Geological Survey 2019).

- Windshield reconnaissance of the study area.

Environmental agency database records include records maintained by the United States Environmental Protection Agency and Ecology that track sites with potential or confirmed hazardous material releases to the environment. The Environmental Data Resources Inc. database search was completed in March 2018, and site-specific Ecology files were reviewed between September 2019 and January 2020.

Based on the information collected and reviewed, Sound Transit categorized sites into three risk categories (high, medium, and low) to prioritize sites and determine the need for avoidance, remediation, or mitigation when considering project impacts. The risk levels are defined as follows:

- High – Sites that involve substantial contamination of large areas, including soil and groundwater, and multiple contaminants. High-risk sites might represent a higher risk of further releases of hazardous materials to people or the environment or would be likely to involve high levels of regulatory approvals, extensive or lengthy remediation activities that may create other impacts to the environment or could pose major delays to the development of the project.
- Medium – Sites where the nature of potential contamination is known based on existing investigation data, the potential contaminants are not extremely toxic or difficult to treat, and probable remediation approaches are straightforward.
- Low – Sites where the nature of potential contamination is known based on existing investigation data and the sites are not expected to have notable impacts on the project due to their location, or sites where hazardous materials were used but had no or only very small reported releases.

Sites that were considered minimal risk were not reviewed or counted. Minimal-risk sites include sites that had regulatory interactions not related to the potential release of hazardous materials to soil or groundwater (i.e., permitted air emissions) or sites with a small one-time spill that was reported as cleaned up. The figures in this appendix show the high-, medium-, and low-risk hazardous materials sites in the study area for each WSBLE segment. Some listed sites might have multiple points mapped on due to multiple regulatory interactions at different locations on a single property. Table L4.12-1 at the end of this file identifies and provides a description of each site, including its ranking, databases, and whether the site has a documented release.

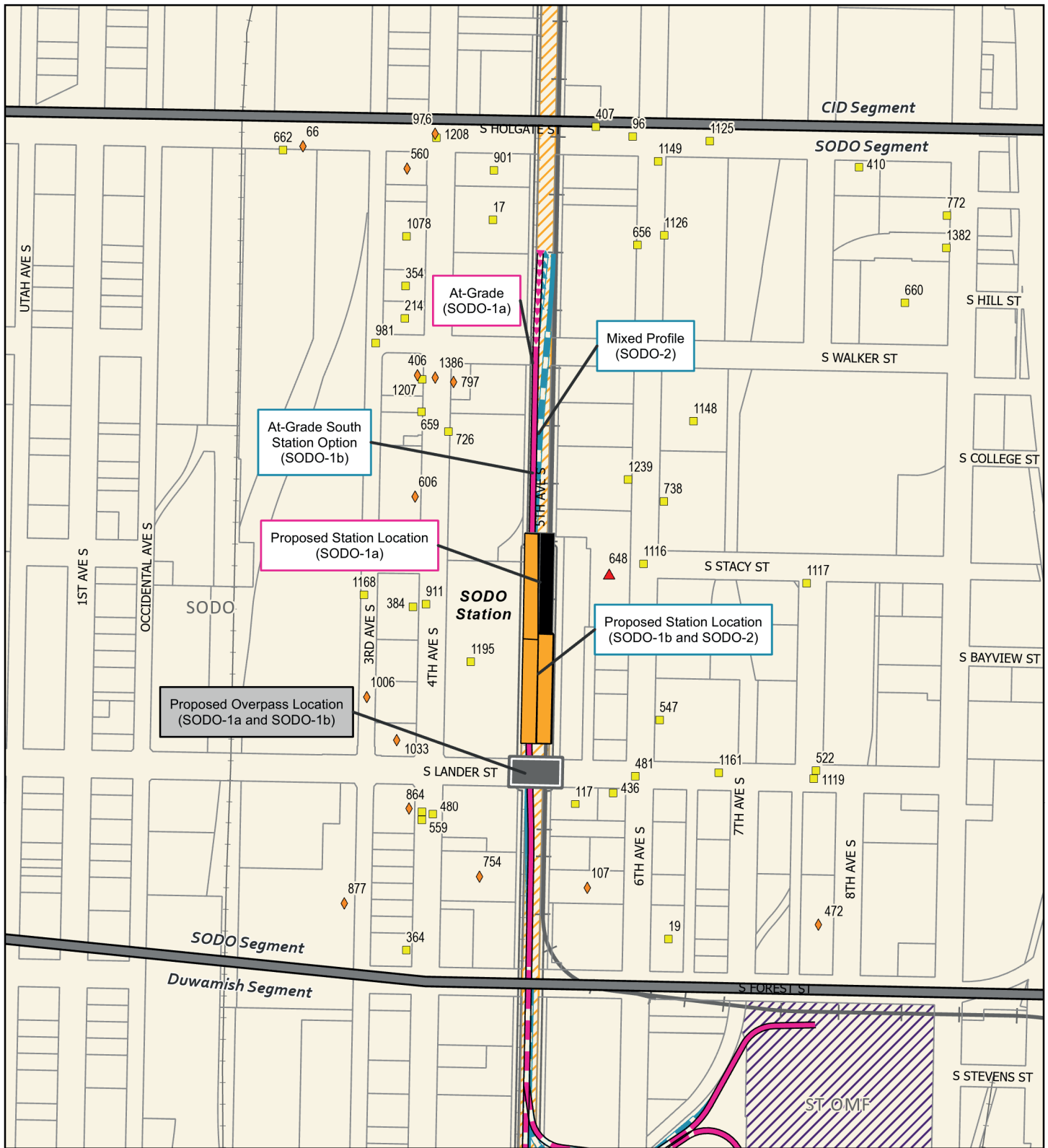
Detailed descriptions of the high-risk sites are provided below. The map identification number listed for the high-risk sites refers to the number shown on Figures 4.2.12-1 through 4.2.12-3 in Section 4.2.12, Hazardous Materials, and Figures 4.3.12-1 through 4.3.12-4 in Section 4.3.12, Hazardous Materials, of the Draft Environmental Impact Statement, which shows the location for each high-risk site.

L4.12.2.1 High-Risk Sites

The high-risk sites identified within the study area are discussed below by segments within the West Seattle Link and Ballard Link extensions.

L4.12.2.1.1 West Seattle Link Extension

Figures L4.12-1 through L4.12-4 show the high-, medium-, and low-risk hazardous materials sites within the study area for the West Seattle Link Extension.



Source: City of Seattle, King County (2019, 2020, 2021).

Alternatives

- Preferred Alternative
- Preferred Alternative with Third-party Funding
- Other Alternatives

Alternative Profile

- Elevated
- At-Grade
- Tunnel
- Retained Cut

Station

- New
- Existing

Segment Line


- Existing Link Light Rail
- Railroad
- SODO Busway
- Sound Transit Operations and Maintenance Facility (ST OMF)
- Proposed Overpass
- Parcel

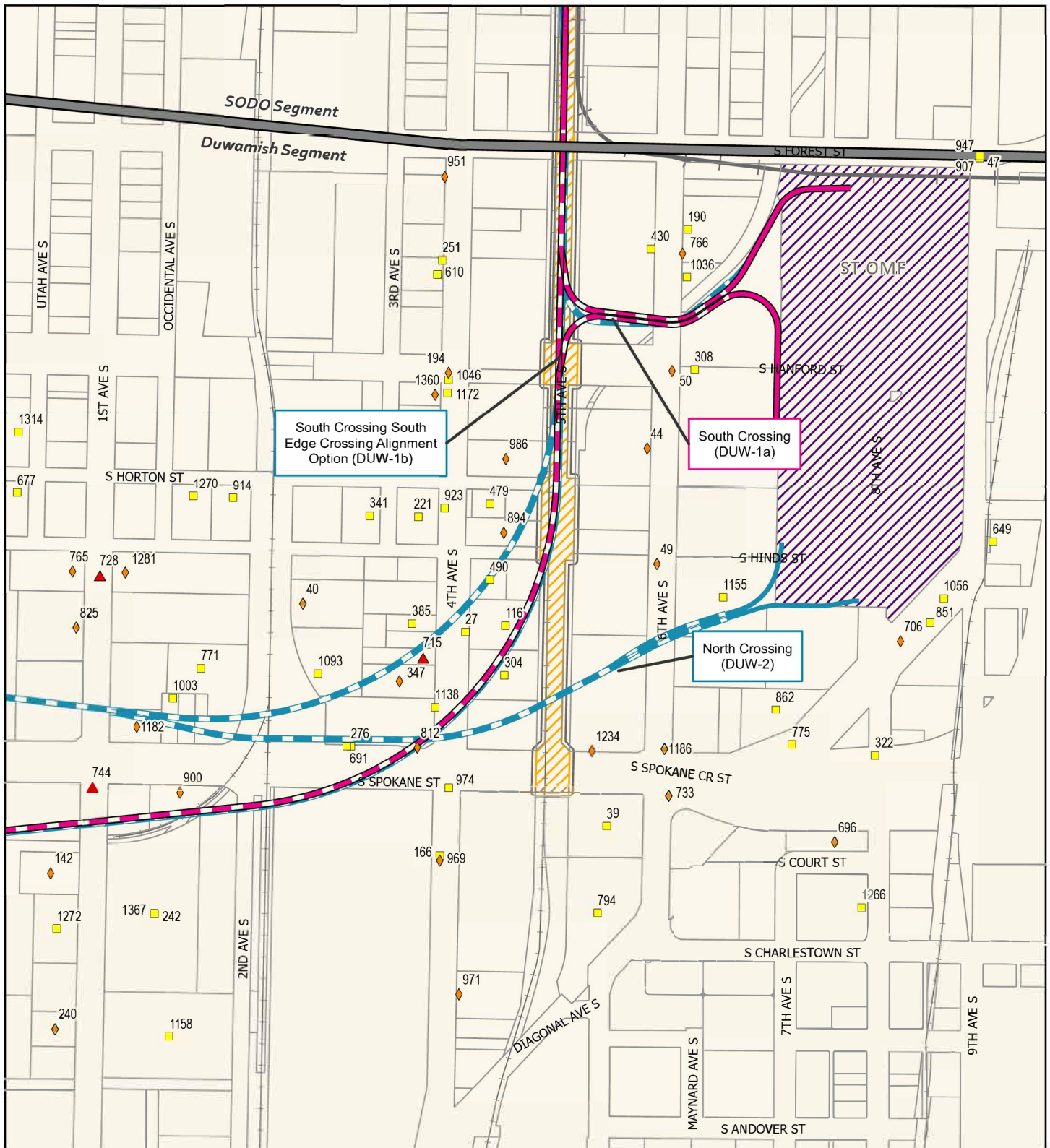
Hazardous Materials Sites

- ▲ High-risk
- ◆ Medium-risk
- Low-risk

FIGURE L4.12-1
Hazardous Materials Sites
 West Seattle Link Extension - SODO Segment

West Seattle and Ballard Link Extensions





Alternatives

- Preferred Alternative
- Preferred Alternative with Third-party Funding
- Other Alternatives

Alternative Profile

- Elevated
- At-Grade
- Tunnel
- Retained Cut

Station

- New
- Existing


- Segment Line
- + Existing Link Light Rail
- Railroad
- ▨ SODO Busway
- ▨ Sound Transit Operations and Maintenance Facility (ST OMF)
- Parcel

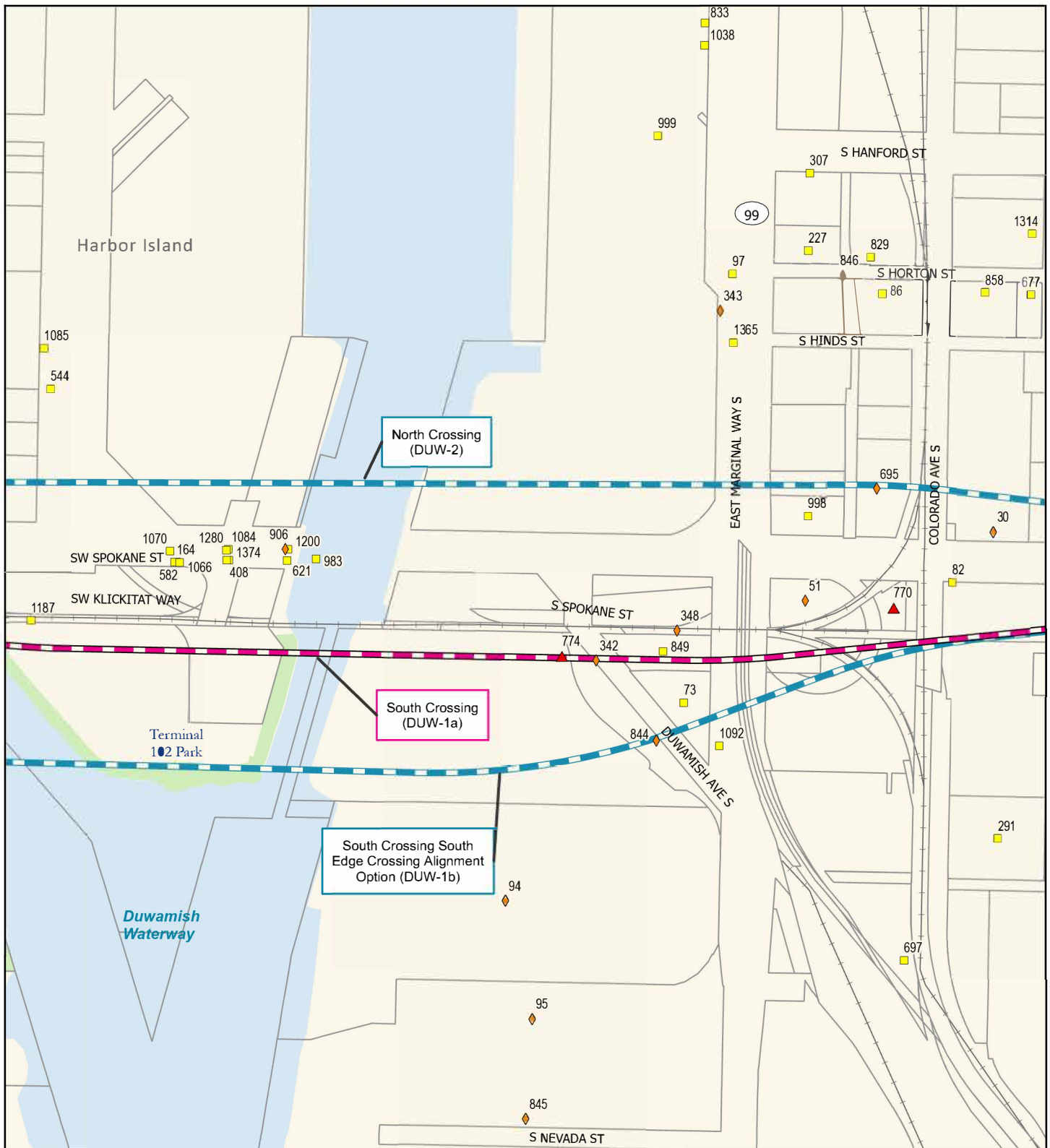
Hazardous Materials Sites

- ▲ High-risk
- ◆ Medium-risk
- ◆ Low-risk

FIGURE L4.12-2a
Hazardous Materials Sites
 West Seattle Link Extension -
 Duwamish Segment

*West Seattle and
 Ballard Link Extensions*





Source: City of Seattle, King County (2019, 2020, 2021).

Alternatives

- Preferred Alternative
- Preferred Alternative with Third-party Funding
- Other Alternatives

Alternative Profile

- Elevated
- At-Grade
- Tunnel
- Retained Cut

Station

- New
- Existing


- +— Railroad
- Park
- Water Body
- Parcel

Hazardous Materials Sites

- ▲ High-risk
- ◆ Medium-risk
- Low-risk

FIGURE L4.12-2b
Hazardous Materials Sites
 West Seattle Link Extension -
 Duwamish Segment

*West Seattle and
 Ballard Link Extensions*





Source: City of Seattle, King County (2019, 2020, 2021).

Alternatives

- Preferred Alternative
- Preferred Alternative with Third-party Funding
- - - Other Alternatives

Alternative Profile

- Elevated
- At-Grade
- Tunnel
- Retained Cut

Station

- New
- Existing

Segment Line


- Railroad
- - - Piped Stream
- Park
- Water Body
- Parcel

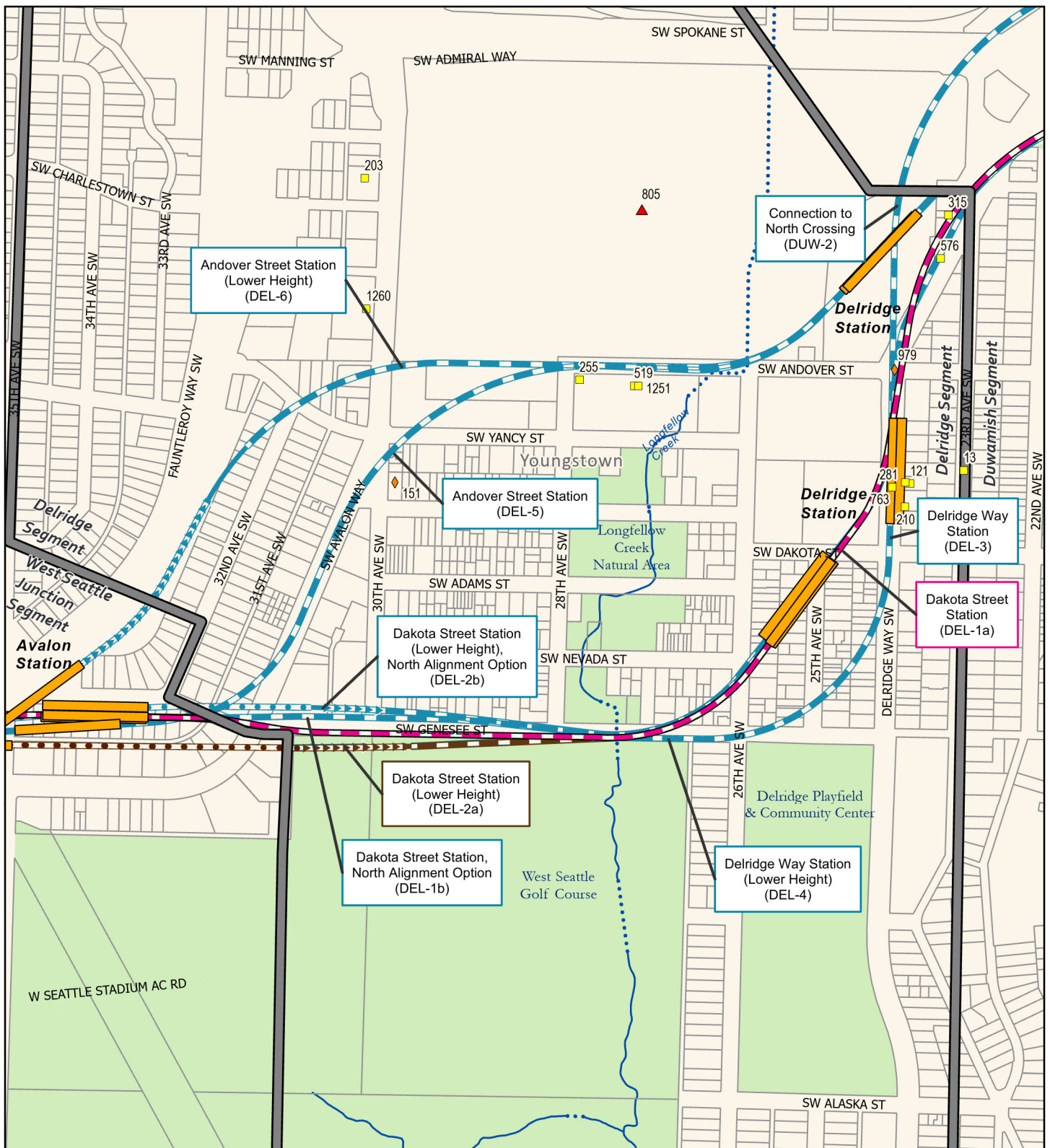
Hazardous Materials Sites

- ▲ High-risk
- ◆ Medium-risk
- Low-risk

FIGURE L4.12-2c
Hazardous Materials Sites
 West Seattle Link Extension -
 Duwamish Segment

*West Seattle and
 Ballard Link Extensions*





Source: City of Seattle, King County (2019, 2020, 2021).

Alternatives

- Preferred Alternative
- Preferred Alternative with Third-party Funding
- Other Alternatives

Alternative Profile

- Elevated
- At-Grade
- Tunnel
- Retained Cut

Station

- New
- Existing


- Segment Line
- Stream
- Piped Stream
- Park
- Parcel

Hazardous Materials Sites

- ▲ High-risk
- ◆ Medium-risk
- Low-risk

FIGURE L4.12-3
Hazardous Materials Sites
West Seattle Link Extension -
Delridge Segment

West Seattle and
Ballard Link Extensions





Source: City of Seattle, King County (2019, 2020, 2021).

Alternatives

- Preferred Alternative
- Preferred Alternative with Third-party Funding
- Other Alternatives

Alternative Profile

- Elevated
- At-Grade
- Tunnel
- Retained Cut

Station

- New
- Existing


- Segment Line
- Stream
- Park
- Parcel

Hazardous Materials Sites

- ▲ High-risk
- ◆ Medium-risk
- Low-risk

FIGURE L4.12-4
Hazardous Materials Sites
 West Seattle Link Extension -
 West Seattle Junction Segment

*West Seattle and
 Ballard Link Extensions*



SODO Segment

Industrial Plating (2411 6th Avenue South; Map Identification Number [I.D.] 648) is a former metal plating facility. Remedial investigations conducted between 2014 and 2016 indicated concentrations of trichloroethylene and its degradation products, cyanide, and metals are present in soil and groundwater at levels exceeding cleanup levels (Environmental Partners, Inc. 2018). Trichloroethylene in soil and groundwater has not been delineated west of the property and might extend beneath the existing Sound Transit rail line. The site is within areas that would be affected for all SODO Build Alternatives.

Duwamish Segment

Two Superfund sites, Harbor Island and the Lower Duwamish Waterway, are along the Duwamish Segment:

Harbor Island Superfund Site is within the area that would be affected for all Build Alternatives within the Duwamish Segment. Harbor Island is a 420-acre island in the Duwamish Waterway delta in Elliott Bay. The site includes the East and West Duwamish Waterways, which border Harbor Island to the east and west. The site was listed on the National Priorities List in 1983 due to contamination with high levels of pollutants, including polychlorinated biphenyls, arsenic, carcinogenic polycyclic aromatic hydrocarbons, tributyltin, and mercury (AECOM 2018).

The potential sources of contaminants are both historical and from potentially ongoing sources. The United States Environmental Protection Agency divided the site into six operable units to better address site cleanup. Cleanup decisions have been made at five operable units, and the remaining operable unit for cleanup is the East Waterway operable unit. The West Waterway operable unit required no action for cleanup, and there are no institutional controls or long-term monitoring associated with the West Waterway. Current site conditions in the West Waterway allow for unlimited use and unrestricted exposure (United States Environmental Protection Agency 2015).

The Duwamish Segment Build Alternatives cross two ongoing Harbor Island Superfund Site operable units: the sitewide Soil and Groundwater operable unit and the East Waterway operable unit. For the East Waterway operable unit, the United States Environmental Protection Agency is evaluating several cleanup options that will consist of removing contaminants by dredging, capping over contaminants with an engineered clean sand cap, adding thin layers of sand to less contaminated areas where sediment does not move, and monitoring contaminant concentrations over time to ensure contaminant levels are decreasing. The proposed plan for the East Waterway operable unit is still in development, and cleanup activities are not expected until after 2024 (United States Environmental Protection Agency 2019a).

Construction activities within the Harbor Island Superfund Site may generate contaminated soil or groundwater, and any material generated during construction will require analytical testing prior to disposal. The Duwamish Segment Build Alternatives cross the Harbor Island Superfund Site either north or south of the West Seattle Bridge. Construction activities would be coordinated with United States Environmental Protection Agency and the potentially responsible parties, as the construction timeline or methods could impact the remedy implementation at the Harbor Island Superfund Site.

Lower Duwamish Waterway Superfund Site is immediately south of Harbor Island in the Duwamish Waterway, within the Duwamish Segment. All alternatives are close to this site and could potentially affect it. The South Crossing South Edge Crossing Alignment Option (Option DUW-1b) would cross the Lower Duwamish Waterway at the north end of the Lower Duwamish Waterway Superfund Site. The United States Environmental Protection Agency declared the Lower Duwamish Waterway a Superfund site in 2001. The Lower Duwamish Waterway's river

bottom is contaminated with toxic chemicals from many sources, including stormwater runoff, wastewater, and industrial pollution. There are many chemical contaminants in Lower Duwamish Waterway sediment, fish and shellfish. Most of the human health risk comes from polychlorinated biphenyls, arsenic, carcinogenic polycyclic aromatic hydrocarbons, and dioxins and furans (United States Environmental Protection Agency 2019b).

The City of Seattle, King County, Port of Seattle, and Boeing Company joined together as the Lower Duwamish Waterway Group. This group completed a comprehensive Remedial Investigation study, which identified some of the most contaminated areas where they could start early cleanups, called Early Action Areas. Several Early Action Areas were selected for action by the United States Environmental Protection Agency and Washington State Department of Ecology (Ecology). All of the Early Action Areas are at least 0.5 mile south of the Build Alternatives alignments.

In 2014, the United States Environmental Protection Agency published a final cleanup plan, also known as a Record of Decision, for the remaining sediment cleanup (United States Environmental Protection Agency 2014). The United States Environmental Protection Agency expects parties potentially responsible for cleanup costs to design and construct the remaining sediment cleanup and to monitor and maintain the site over time. As cleanup and source control continues, analytical testing will be conducted to assess progress toward long-term cleanup goals.

Impacts to sediment from polychlorinated biphenyls, arsenic, carcinogenic polycyclic aromatic hydrocarbons, as well as dioxins and furans could be encountered during construction within the waterway. Sediment generated would require analytical testing prior to disposal. Construction methods and activities would be coordinated with the United States Environmental Protection Agency and the potentially responsible parties to avoid conflicts with remedy implementation within the Lower Duwamish Waterway Superfund Site.

In addition to the Superfund Sites listed above, the following high-risk sites are within the Duwamish Segment.

Southwest Harbor Project (Port Terminal 5) (26th Avenue Southwest and Southwest Spokane Street; Map I.D. 736) is a Port of Seattle property on the western shore of the West Duwamish Waterway. The Lockheed West Seattle Superfund Site and the Pacific Sound Resources Superfund Site are on the north end of Terminal 5, outside of the project study area. The site has confirmed metals, tetrachloroethylene, and trichloroethylene in groundwater in the remedial action areas adjacent to the North Crossing Alternative (Alternative DUW-2). The site also has a Restrictive Covenant in place (Hart Crowser 2010).

Island Tug and Barge (3546 West Marginal Way Southwest; Map I.D. 748), also called West Waterway Lumber, is a former lumber mill along the Duwamish West Waterway. Petroleum impacts were found in soil, with detections of oil, diesel, metals, volatile organic compounds, and polycyclic aromatic hydrocarbons at concentrations below cleanup levels. Dioxin and furans were detected in groundwater exceeding the Model Toxics Control Act Method B criteria (Environmental Resource Management 2015). The site is within the area that would be affected for the North Crossing Alternative (Alternative DUW-2).

Port of Seattle Terminal 106W (3629 Duwamish Avenue South; Map I.D. 774) is a former cargo and shipping terminal along the Duwamish Waterway. There is confirmed lead in soil and dust across the site. The site is adjacent to the Ash Grove Cement plant, which has suspected halogenated solvents in soil and potential for cement kiln dust, based on confirmed cement kiln dust on the parcel south of Ash Grove Cement (Ecology 2015b). The site is within areas that

would be affected for the Preferred South Crossing Alternative (Alternative DUW-1a) and North Crossing Alternative (Alternative DUW-2).

Nelson Iron Works/Irish Foundry (45 South Spokane Street; Map I.D. 770) is a metal fabricator and has operated as a blacksmith, machine shop, railroad manufacturer, or aluminum and brass parts manufacturer since 1918. Impacts from an oil-water separator were identified at the site in 1991, and a subsequent remedial excavation was completed. Subsequent surface investigations have identified additional oil, diesel, carcinogenic polycyclic aromatic hydrocarbons, and metals in soil and groundwater across the site (Aerotech Environmental Consulting, Inc. 2019). The site is immediately adjacent to Preferred Alternative DUW-1a and the South Crossing South Edge Crossing Alignment Option (Option DUW-1b).

Business Pro Computers (3433 4th Avenue South; Map I.D. 715) has confirmed petroleum impacts to soil and groundwater. The site was issued a No Further Action determination in 1994, but the determination was rescinded in 2011 based on groundwater impacts. The direction of groundwater flow and the lateral extent of impacts in groundwater is currently unknown. The property has a Restrictive Covenant, which restricts use of groundwater (Ecology 2012). The property is within the area that would be affected for the North Crossing Alternative (Alternative DUW-2).

Buffalo Industries (99 South Spokane Street; Map I.D. 744) has confirmed petroleum and tetrachloroethylene in soil. The site is currently managed as a petroleum cleanup. However, limited tetrachloroethylene has been detected in soil in the center of the property and is not fully delineated (CODA Consulting Group, LLC. 2018; Urban Environmental Partners LLC 2019a and 2019b). The lateral extent of impacts at the site are unknown. The site is within areas that would be affected for Preferred Alternative DUW-1a and Option DUW-1b.

Enterprise Northwest (3422 1st Avenue; Map I.D. 728) is a historical industrial site with confirmed polychlorinated biphenyls, petroleum, polycyclic aromatic hydrocarbons, and metals in soil and groundwater (Amec Foster Wheeler 2018). The site was formerly in the Voluntary Cleanup Program but was terminated due to the site complexity, mainly polychlorinated biphenyls in groundwater (Ecology 2017a). The site is adjacent to affected areas for Alternative DUW-2.

Delridge Segment

Nucor Steel (2424 Southwest Andover Street; Map I.D. 805), also known as Seattle Steel, is a steel plant that has operated since 1905. A variety of contamination has been confirmed at the site, including polychlorinated biphenyls, polycyclic aromatic hydrocarbons, metals, and solvents (Aspect Consulting 2008). The affected areas for the Andover Street Station Alternative (Alternative DEL-5) and Andover Street Station Lower Height Alternative* (Alternative DEL-6*) are within the Nucor Steel property boundary. Contamination soil and groundwater could be encountered during construction activities near the Nucor Steel site.

West Seattle Junction Segment

Conoco Phillips 30124, also known as West Seattle Arco (4580 Fauntleroy Way Southwest; Map I.D. 943), is an active gasoline service station with confirmed petroleum impacts to soil and groundwater. A soil vapor extraction system currently operates at the site. Vapor intrusion investigations have indicated the potential presence of tetrachloroethylene and trichloroethylene beneath the east adjoining property. The site is within the area that would be affected for the Preferred Elevated Fauntleroy Way Station Alternative (Preferred Alternative WSJ-2).

House of Kleen Inc. (4425 Fauntleroy Way Southwest; Map I.D. 931) was originally a gasoline station from 1935 and was converted to a dry-cleaning business in 1956. Investigations have

confirmed tetrachloroethylene, trichloroethylene, and petroleum hydrocarbons in soil and groundwater (Ecology 2002). House of Kleen is within areas that would be affected for all the Build Alternatives in the West Seattle Junction Segment.

L4.12.2.1.2 Ballard Link Extension

Figures L4.12-5 through L4.12-9c show the high-, medium-, and low-risk hazardous materials sites within the study area for the Ballard Link Extension.

SODO Segment

No high-risk sites were identified in the Ballard Link Extension SODO Segment; however, much of the segment overlaps with the West Seattle Link Extension SODO Segment. One high-risk site, Industrial Plating (Map I.D. 648), was identified in the West Seattle Link Extension SODO Segment and is discussed above.

Chinatown-International District Segment

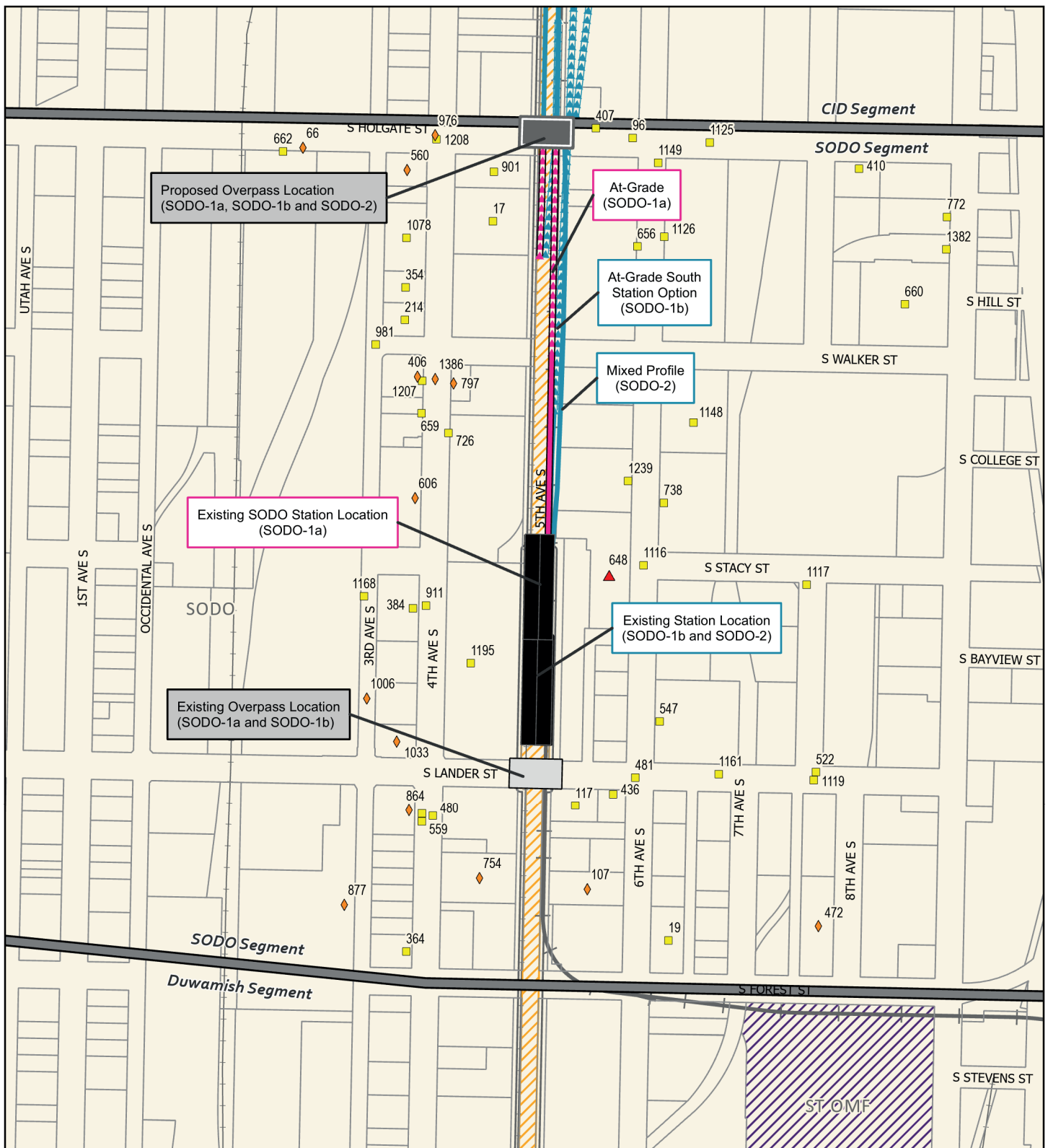
Union Station (411 South Jackson Street; Map I.D. 532) has a long industrial history, beginning with the Seattle Gaslight Company coal gasification plant that was constructed at the property in 1874, followed by operation of a metal manufacturer and railroad station.

Previous investigations identified carcinogenic polycyclic aromatic hydrocarbons and metals in soil and carcinogenic polycyclic aromatic hydrocarbons, petroleum hydrocarbons, benzene, and arsenic in groundwater. A cleanup action was completed in 1997 during site redevelopment, which includes an environmental covenant that restricts groundwater and property use (Ecology 2010a; Landau 2020). Long-term groundwater monitoring is required as part of the cleanup. The site is considered high-risk because of the environmental covenant in place for the site and likelihood of encountering contamination during construction. The site is within areas that would be affected for all Build Alternatives in the Chinatown-International District Segment.

Downtown Segment

Seattle Hilton Hotel Parking Garage (1301 6th Avenue; Map I.D. 414a) has contaminated soil and groundwater at the property from a former leaking underground storage tank. Non-aqueous phase liquid has historically been present, and a recovery system currently operates at the property. The property has a Restrictive Covenant, that prohibits soil or groundwater disturbance (Ecology 2015a). The property is within the area that would be affected for the 6th Avenue/Mercer Street Alternative (Alternative DT-2).

Iris Holding LLC (500 5th Avenue North; Map I.D. 380) had three contaminant plumes identified on the property but received a No Further Action determination in 2017 following an on-property excavation. Part of the No Further Action determination includes an environmental covenant that restricts soil disturbances and land use at the site (Ecology 2017b). Gasoline contamination remains beneath the Mercer Avenue right-of-way approximately 30 to 60 feet below the ground surface, within the area that would be affected for Alternative DT-2. Stoddard solvent remains within the Harrison Street right-of-way between 25 and 30 feet below ground surface, adjacent to the affected area for the Preferred 5th Avenue/Harrison Street Alternative (Preferred Alternative DT-1) (Shannon & Wilson 2019).



Source: City of Seattle, King County (2019, 2020, 2021).

Alternatives

- Preferred Alternative
- Preferred Alternative with Third-party Funding
- Other Alternatives

Alternative Profile

- Elevated
- At-Grade
- Retained Cut
- Tunnel
- Existing Overpass
- Proposed Overpass
- Parcel

Station

- New
- Existing

Segment Line


- Existing Link Light Rail
- Railroad
- SODO Busway
- Sound Transit Operations and Maintenance Facility (ST OMF)
- Existing Overpass
- Proposed Overpass
- Parcel

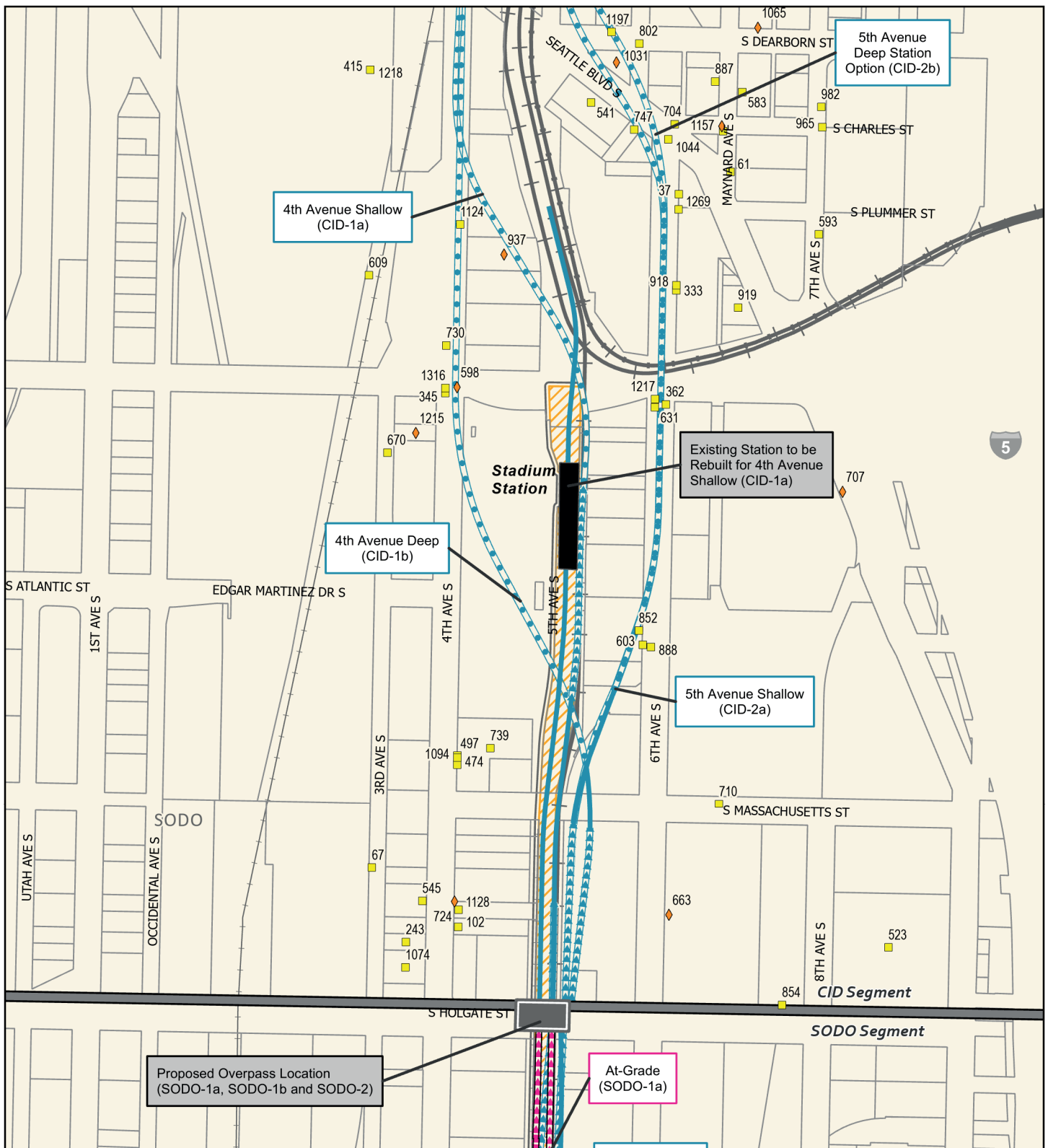
Hazardous Materials Sites

- ▲ High-risk
- ◆ Medium-risk
- Low-risk

FIGURE L4.12-5
Hazardous Materials Sites
Ballard Link Extension -
SODO Segment

West Seattle and
Ballard Link Extensions



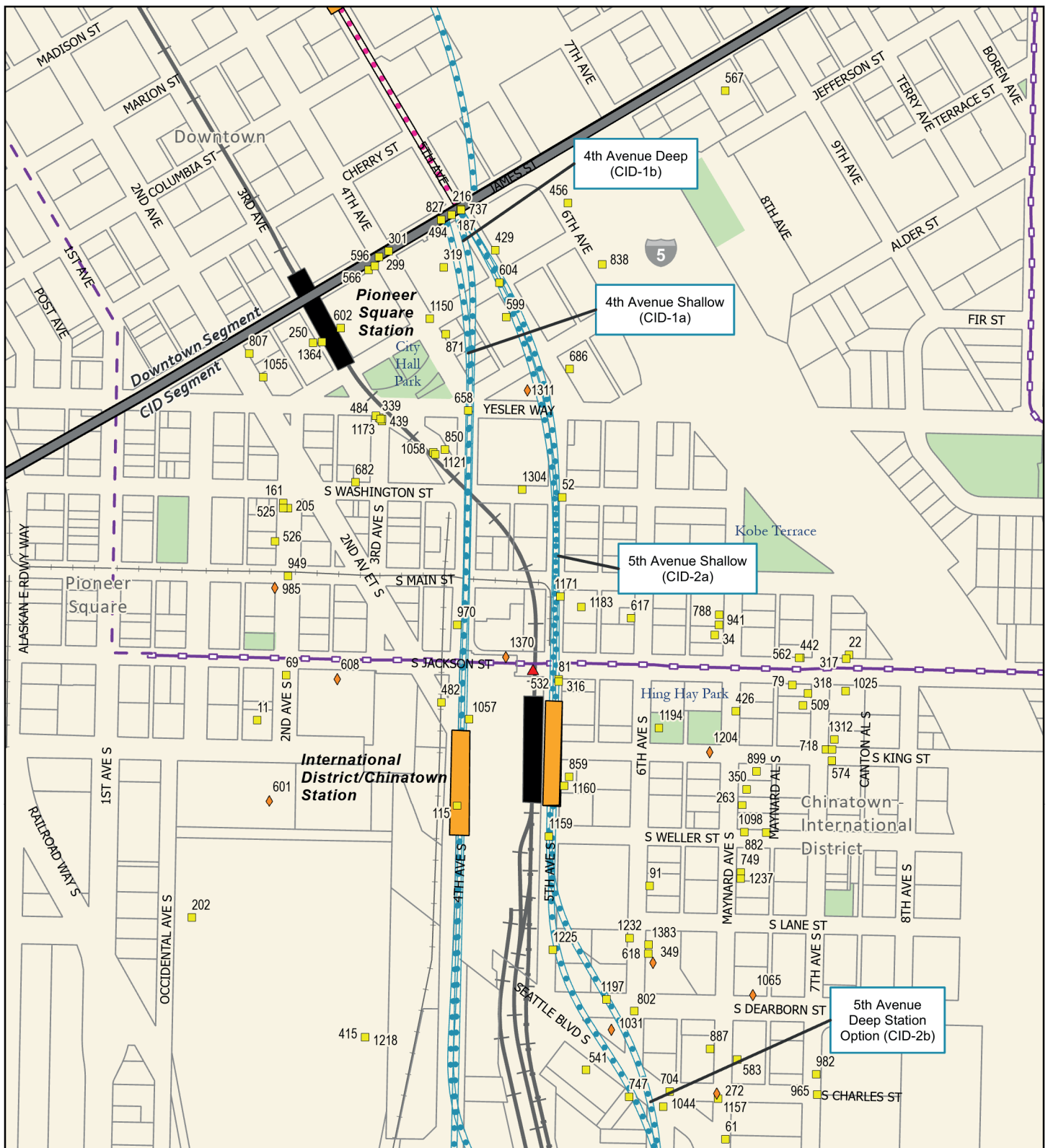


Source: City of Seattle, King County (2019, 2020, 2021).

FIGURE L4.12-6a
Hazardous Materials Sites
 Ballard Link Extension -
 Chinatown-International
 District Segment

*West Seattle and
 Ballard Link Extensions*





Source: City of Seattle, King County (2019, 2020, 2021).

Alternatives

- Preferred Alternative
- Preferred Alternative with Third-party Funding
- Other Alternatives

Alternative Profile

- Elevated
- At-Grade
- Tunnel
- Retained Cut

Station

- New
- Existing

Segment Line


- Existing Link Light Rail
- East Link Light Rail (Under Construction)
- Existing Streetcar
- Center City Connector Streetcar (Construction Paused)
- Railroad
- Park
- Parcel

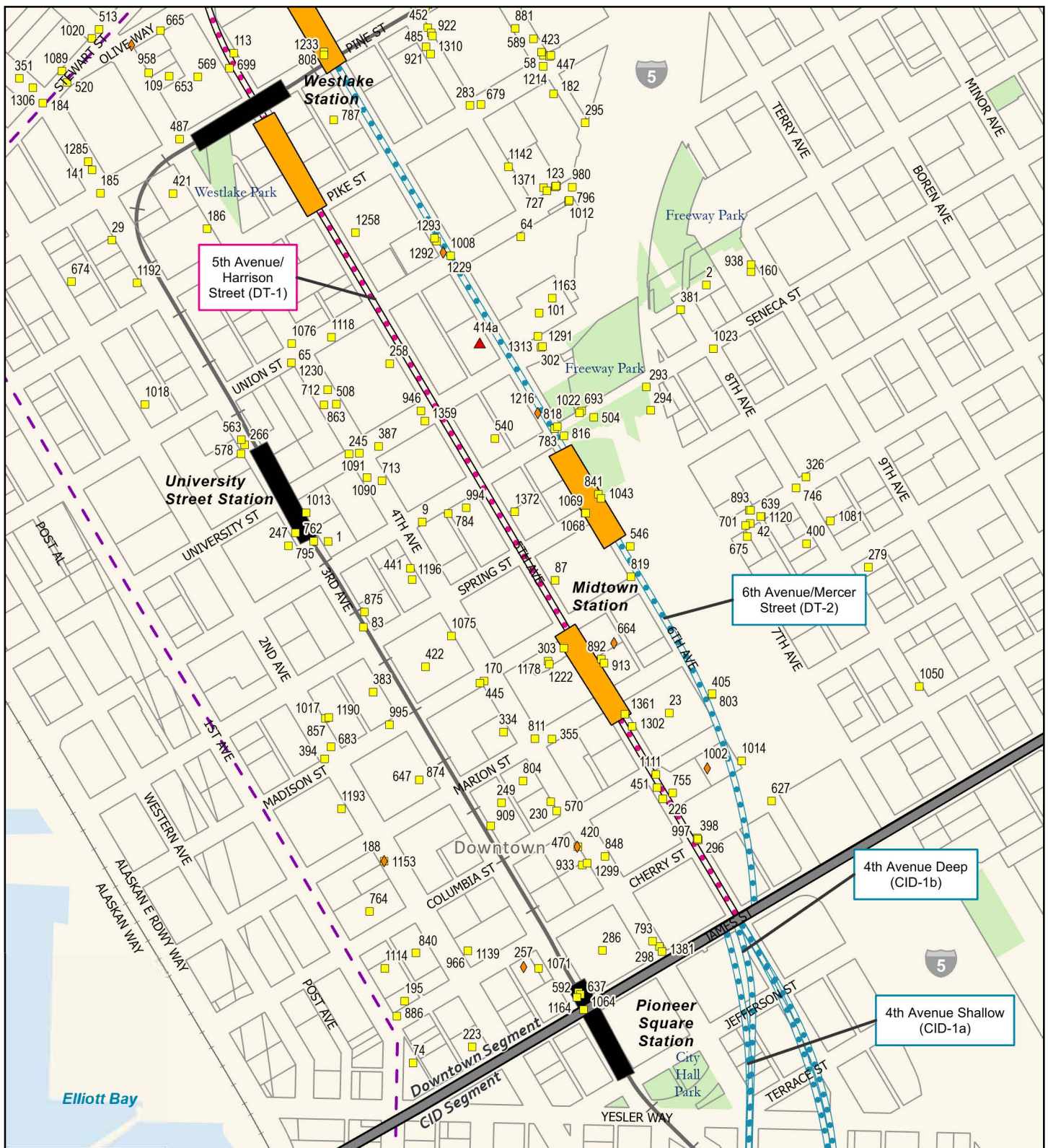
Hazardous Materials Sites

- ▲ High-risk
- ◆ Medium-risk
- ◆ Low-risk

FIGURE L4.12-6b
Hazardous Materials Sites
 Ballard Link Extension -
 Chinatown-International
 District Segment

*West Seattle and
 Ballard Link Extensions*




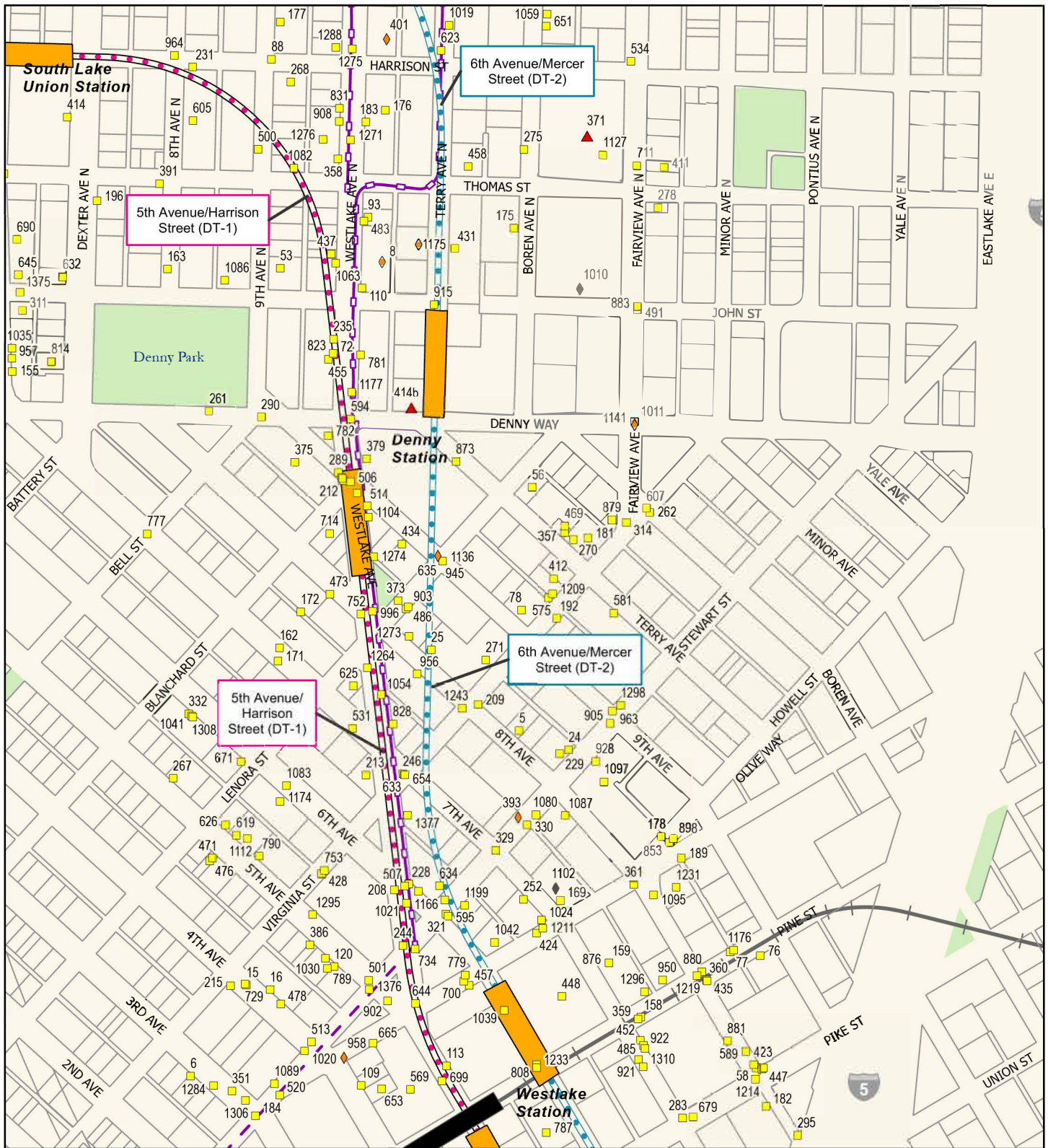


Source: City of Seattle, King County (2019, 2020, 2021).

FIGURE L4.12-7a
Hazardous Materials Sites
 Ballard Link Extension -
 Downtown Segment

*West Seattle and
 Ballard Link Extensions*





Source: City of Seattle, King County (2019, 2020, 2021).

Alternatives

- Preferred Alternative
- Preferred Alternative with Third-party Funding
- Other Alternatives

Alternative Profile

- Elevated
- At-Grade
- Tunnel
- Retained Cut

Station

- New
- Existing


- Existing Link Light Rail
- Existing Streetcar
- Center City
- Connector Streetcar (Construction Paused)
- Park
- Parcel

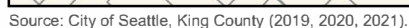
Hazardous Materials Sites

- ▲ High-risk
- ◆ Medium-risk
- Low-risk

FIGURE L4.12-7b
Hazardous Materials Sites
 Ballard Link Extension -
 Downtown Segment

*West Seattle and
 Ballard Link Extensions*







Source: City of Seattle, King County (2019, 2020, 2021).

Alternatives

- Preferred Alternative
- Preferred Alternative with Third-party Funding
- Other Alternatives

Alternative Profile

- Elevated
- At-Grade
- Tunnel
- Retained Cut

Station

- New
- Existing


- Segment Line
- + Railroad
- Park
- Water Body
- Parcel

Hazardous Materials Sites

- ▲ High-risk
- ◆ Medium-risk
- Low-risk

FIGURE L4.12-7d
Hazardous Materials Sites
 Ballard Link Extension -
 Downtown Segment

*West Seattle and
 Ballard Link Extensions*





Source: City of Seattle, King County (2019, 2020, 2021).

Alternatives

- Preferred Alternative
- Preferred Alternative with Third-party Funding
- Other Alternatives

Alternative Profile

- Elevated
- At-Grade
- Tunnel
- Retained Cut

Station

- New
- Existing


- Segment Line
- Railroad
- Park
- Water Body
- Parcel

Hazardous Materials Sites

- ▲ High-risk
- ◆ Medium-risk
- Low-risk

FIGURE L4.12-8a
Hazardous Materials Sites
 Ballard Link Extension -
 South Interbay Segment

*West Seattle and
 Ballard Link Extensions*





Source: City of Seattle, King County (2019, 2020, 2021).

Alternatives

- Preferred Alternative
- Preferred Alternative with Third-party Funding
- Other Alternatives

Alternative Profile

- Elevated
- At-Grade
- Tunnel
- Retained Cut

Station

- New
- Existing


- Railroad
- Park
- Water Body
- Parcel

Hazardous Materials Sites

- ▲ High-risk
- ◆ Medium-risk
- Low-risk

FIGURE L4.12-8b
Hazardous Materials Sites
 Ballard Link Extension -
 South Interbay Segment

*West Seattle and
 Ballard Link Extensions*





Source: City of Seattle, King County (2019, 2020, 2021).

Alternatives

- Preferred Alternative
- Preferred Alternative with Third-party Funding
- Other Alternatives

Alternative Profile

- Elevated
- Tunnel
- At-Grade
- Retained Cut

Station

- New
- Existing


- Segment Line
- Railroad
- Park
- Parcel

Hazardous Materials Sites

- High-risk
- Medium-risk
- Low-risk

FIGURE L4.12-8c
Hazardous Materials Sites
 Ballard Link Extension -
 South Interbay Segment

*West Seattle and
 Ballard Link Extensions*





Source: City of Seattle, King County (2019, 2020, 2021).

Alternatives

- Preferred Alternative
- Preferred Alternative with Third-party Funding
- Other Alternatives

Alternative Profile

- Elevated
- At-Grade
- Tunnel
- Retained Cut

Station

- New
- Existing


- Segment Line
- Railroad
- Park
- Water Body
- Parcel

Hazardous Materials Sites

- ▲ High-risk
- ◆ Medium-risk
- Low-risk

FIGURE L4.12-9a
Hazardous Materials Sites
 Ballard Link Extension -
 Interbay/Ballard Segment

*West Seattle and
 Ballard Link Extensions*





Source: City of Seattle, King County (2019, 2020, 2021).

Alternatives

- Preferred Alternative
- Preferred Alternative with Third-party Funding
- Other Alternatives

Alternative Profile

- Elevated
- At-Grade
- Tunnel
- Retained Cut

Station

- New
- Existing


- Railroad
- Park
- Water Body
- Parcel

Hazardous Materials Sites

- ▲ High-risk
- ◆ Medium-risk
- Low-risk

FIGURE L4.12-9b
Hazardous Materials Sites
 Ballard Link Extension -
 Interbay/Ballard Segment

*West Seattle and
 Ballard Link Extensions*





Source: City of Seattle, King County (2019, 2020, 2021).

Alternatives

- Preferred Alternative
- Preferred Alternative with Third-party Funding
- Other Alternatives

Alternative Profile

- Elevated
- At-Grade
- Tunnel
- Retained Cut

Station

- New
- Existing


- Railroad
- Park
- Water Body
- Parcel

Hazardous Materials Sites

- ▲ High-risk
- ◆ Medium-risk
- Low-risk

FIGURE L4.12-9c
Hazardous Materials Sites
 Ballard Link Extension -
 Interbay/Ballard Segment

*West Seattle and
 Ballard Link Extensions*



Nash Holland Denny Investors (964 and 970 Denny Way; Map I.D. 414b) has petroleum-impacted soil and groundwater extending beyond the property boundary beneath the Terry Street right-of-way. A chlorinated volatile organic compound 1,2-dimethyl tetrachloroterephthalate was also detected in groundwater within Terry Avenue, although the source is unknown (URS 2015; Ecology 2015c and 2016). A lot-line to lot-line excavation and building redevelopment were completed at the site in 2017. A soil vapor extraction system was proposed within the Terry Avenue right-of-way, although the current system status is unknown. The site is within the area that would be affected for Alternative DT-2.

Seattle Vagabond Inn (325 Aurora Avenue North; Map I.D. 399) has confirmed tetrachloroethylene in soil and groundwater. The property received a contained-in determination to remove 300 tons of tetrachloroethylene-impacted soil from the Aurora Avenue right-of-way in 2019 (O'Neill Service Group 2019). The tetrachloroethylene groundwater plume appears to extend beneath the Harrison Street and Aurora Avenue rights-of-way, and the lateral extent of the plume is unknown (Kleinfelder Inc. 2003). The property is within the area that would be affected for Preferred Alternative DT-1.

Ivey Imaging LLC (427 9th Avenue North; Map I.D. 377) has a confirmed tetrachloroethylene and trichloroethylene solvent plume beneath the property boundary. Groundwater appears to flow northeast, and the downgradient extent of the solvent plume has not been delineated (GeoEngineers 2018; Ecology 2019d). Preferred Alternative DT-1 is approximately 450 feet downgradient of the site. Solvent plume from this site has the potential to reach Preferred Alternative DT-1 proposed tunnel location.

American Linen Supply Co Dexter Ave (700 Dexter Avenue; Map I.D. 335) is the location of a former commercial laundry site with chlorinated solvents in groundwater. Both soil and groundwater are contaminated with tetrachloroethylene and trichloroethylene and associated chlorinated solvents (Ecology 2018). Interim actions completed recently included excavation of contaminated soil from within the property boundary (Farallon Consulting 2018; PES Environmental, Inc. 2018 and 2019). The extent of the groundwater plume to the south toward the tunnel for Alternative DT-2 is unknown. The deep groundwater flow direction appears to be to the southwest, although the groundwater flow direction within South Lake Union has been variable due to large dewatering operations during various redevelopment projects.

Troy Laundry Seattle (307 Fairview Avenue North; Map I.D. 371) is a former industrial laundry facility that was recently redeveloped. Trichloroethylene- and tetrachloroethylene- impacted soil were removed from the property during redevelopment. Contaminated groundwater is still present within the rights-of-way to the north, south, and west of the property (SoundEarth Strategies 2013). Groundwater sampling in June 2019 indicated that concentrations of trichloroethylene exceeding the cleanup level were present in a monitoring well within the Terry Avenue North right-of-way, within the tunnel footprint for Alternative DT-2 (SoundEarth Strategies 2019). Depth to water was approximately 41 feet below the ground surface.

Texaco Downstream 211577 (631 Queen Anne Ave North; Map I.D. 346) is a former gasoline service station currently under an Agreed Order to remediate petroleum-impacted soil and groundwater. Contaminated groundwater has migrated off-property beneath 1st Avenue West, and it is possible that contaminated groundwater extends onto additional parcels that have not been fully characterized (Ecology 2019cb and 2019e). The known groundwater plume extends within the area that would be affected for Alternative DT-2 .

South Interbay Segment

Former Bay Station Site/Elliott Ave Manufactured Gas Plant Site (1123 Elliott Ave West; Map I.D. 273) is a former manufactured gas plant that is currently vacant. Coal tar lenses up to

2.5 feet thick have been encountered across the site, with concentrations of naphthalene and carcinogenic polycyclic aromatic hydrocarbons exceeding the cleanup levels (Pacific Crest Environmental 2008; Ecology 2013a). The impacts extend over much of the site, and the vertical extent of impacts is unknown. Groundwater has not been characterized. The site is adjacent to the areas that would be affected for all South Interbay Segment Build Alternatives.

Leather Care Inc. (901 Elliott Avenue West; Map I.D. 324) is a former dry-cleaning facility that has confirmed tetrachloroethylene, trichloroethylene, and vinyl chloride impacts to soil and groundwater (CDM Smith 2009; Entrix 2005). The contaminated plume extends south towards the Elliott Holdings Property, where a permeable reactive barrier wall is installed to intercept and treat contaminated groundwater leaving the property boundary (Ecology 2015). The site is adjacent to the Preferred Galer Street Station/Central Interbay Alternative (Preferred Alternative SIB-1) and the Prospect Street Station/15th Avenue Alternative (Alternative SIB-2).

Former Interbay Landfill (West Wheeler Street and 15th Avenue West; Map I.D. 207) is a former municipal landfill that was established in 1911. The Interbay disposal site was bounded by 15th Avenue West to the east; West Wheeler Street on the south; West Dravus and Barrett streets on the north; and railroad tracks on the west (Seattle-King County Department of Public Health 1984). Currently the area is used as the Interbay Golf Center and Interbay Athletic Complex. Preferred Alternative SIB-1, Alternative SIB-2, and the Prospect Street Station/Central Interbay Alternative (Alternative SIB-3) are within the former landfill boundary.

Blackstock Lumber (545 to 631 Elliott Avenue West; Map I.D. 372) is a former lumber yard with petroleum impacts to soil and groundwater. A Restrictive Covenant was recorded for the site in 1995, which limits groundwater and soil disturbances (Ecology 2009a). The site is within areas that would be affected for Preferred Alternative SIB-1 and Alternative SIB-2.

Seattle Port Terminal 91 (2001 West Garfield Street; Map I.D. 241) is a former tank farm. A light non-aqueous phase liquid plume is present at the site and has been monitored since 1992 (Ecology 2010b). Metals, polycyclic aromatic hydrocarbons, volatile organic compounds, polychlorinated biphenyls, and petroleum hydrocarbons have been detected in soil at the site. The site, which is currently under an Agreed Order to clean up the upland contaminants, is adjacent to Preferred Alternative SIB-1.

Interbay/Ballard Segment

SCL Interbay Property (3222 17th Avenue West; Map I.D. 154) is a vacant property whose previous uses include a gas station, laboratory testing, storage, and an interim homeless encampment. Trichloroethylene has been detected in soil at the site, and the extent of impacts is unknown (Herrera Environmental Consultants, Inc. 2000; SoundEarth Strategies 2013). Groundwater has not been sampled at the site. The site is within the areas that would be affected for the Preferred Elevated 14th Avenue Alternative (Preferred Alternative IBB-1a), Preferred Tunnel 14th Avenue Alternative* (Preferred Alternative IBB-2a*), and Preferred Tunnel 15th Avenue Station Option* (Preferred Option IBB-2b*).

Champion International (4025 13th Avenue West; Map I.D. 98) consists of an upland cleanup unit and a sediment cleanup unit. The upland unit received a No Further Action determination in 1996 after metals remediation. The uplands area has a Restrictive Covenant, which restricts land and groundwater use (Ecology 2019f and 2019g). The site is within the areas that would be affected for Preferred Alternative IBB-1a, Elevated 14th Avenue Alignment Option (from Prospect Street Station/15th Avenue) (Option IBB-1b), Preferred Alternative IBB-2a*, and Preferred Option IBB-2b*.

Broadstone Ballard (1139 Northwest Market Street; Map I.D. 39a) has confirmed trichloroethylene in groundwater extending beneath the Northwest 54th Street right-of-way. The

property was redeveloped in 2012 and on-property impacts were delineated and/or removed during construction; however, trichloroethylene and vinyl chloride remain in groundwater and the extent has not been delineated to the south (Cardno 2014). Impacts might extent onto the east-adjointing property, the Firestone Stores of Ballard Inc. 3187 site. The right-of-way area with known groundwater impacts is within the areas that would be affected for Preferred Alternative IBB-1a and Option IBB-1b, and adjacent to affected areas for Preferred Alternative IBB-2a*.

Firestone Stores of Ballard Inc. 3187 (1145 Northwest Market Street; Map I.D. 39b) is adjacent to the Broadstone Ballard site to the west. Trichloroethylene, tetrachloroethylene, and petroleum hydrocarbons are present in soil and groundwater across the site (Environmental Partners, Inc. 2018). The lateral and vertical extent of impacts at the site is unknown. It is likely that the tetrachloroethylene and trichloroethylene impacts at the Firestone site are related to or comingled with impacts from the Broadstone Ballard site. The Firestone site is within the areas that would be affected for Preferred Alternative IBB-1a, Option IBB-1b, and Preferred Alternative IBB-2a*.

Interbay BNR (1809 West Emerson Place; Map I.D. 143) is part of the BNSF Railway's Balmer Yard. The site has been an industrial railyard since the 1890s and has multiple recorded spill incidents. A light non-aqueous phase liquid plume is present on the northern portion of the railyard, although it appears to be contained within the railyard (RETEC 1990). The Interbay BNR site is adjacent to Preferred Alternative IBB-1a, Preferred Alternative IBB-2a*, Preferred Option IBB-2b*, and Elevated 15th Avenue Alternative (Alternative IBB-3).

Mars Hill Properties 50th LLC (1411 Northwest 50th Street; Map I.D. 63) has multiple confirmed solvent plumes at the property. A trichloroethylene and 1,1-dichloroethane groundwater plume extends beyond the property boundary beneath the 14th Avenue Northwest, Northwest 49th Street, and Northwest 50th Street rights-of-way (Farallon Consulting 2015). The Mamco Manufacturing Buildings (1415 and 1427 Northwest 49th Street) is across the Northwest 49th Street right-of-way and appears to have a comingled contaminated groundwater plume. Tetrachloroethylene, arsenic, and petroleum hydrocarbons have also been detected at the site in soil or groundwater. The site is within areas that would be affected for Preferred Alternative IBB-1a, Option IBB-1b, and Preferred Alternative IBB-2a*.

Tux Shop/Unocal 5479 (5409 15th Ave Northwest; Map I.D. 33) has two separate contaminant plumes on the same property. The Unocal 5479 site is associated with a petroleum release, and the Tux Shop site is associated with a chlorinated solvent plume. Tetrachloroethylene and trichloroethylene have been detected in a down-gradient well across Northwest 54th Street (Ecology 2013b and 2013c). The full extent of impacts to soil and groundwater are unknown. The property is within the area that would be affected for Preferred Option IBB-2b* and Alternative IBB-3.

Ernst Ballard Parcel B (1401 Leary Way Northwest; Map I.D. 54) was a former paint manufacturer and automotive wrecking and service facility that has residual levels of petroleum hydrocarbons and carcinogenic polycyclic aromatic hydrocarbons in soil. An environmental covenant was filed for the property, which restricts groundwater use or any change to the property that could result in exposure to contaminants (Ecology 2009b). The Preferred Alternative IBB-2a* tunnel footprint is beneath the property, and the areas that would be affected for Preferred Alternative IBB-1a and Option IBB-1b are adjacent to the site.

Seattle Maritime Academy (4455 Shilshole Avenue Northwest; Map I.D. 75) was occupied by the Phoenix Shingle Mill from 1888 to the mid-1960s. Fill material from the sawmill debris and fill from channel dredging was used to extend the upland area south. The site has confirmed impacts from metals, polycyclic aromatic hydrocarbons, and petroleum hydrocarbons in soil and groundwater (PBS Engineering and Environmental Inc. 2016a and 2016b). The tunnels for Preferred Alternative IBB-2a* and Preferred Option IBB-2b* are beneath the site boundary, and

the area that would be affected for Preferred Alternative IBB-1a and Option IBB-1b is adjacent to the site, although known impacts do not appear to extend into affected areas.

Port of Seattle Fishermen's Terminal (1710 Thurman Street; Map I.D. 106) is a commercial shipyard along Salmon Bay. Sediments have been identified within Salmon Bay with elevated concentrations of metals, polychlorinated biphenyls, tributyltin, and polycyclic aromatic hydrocarbons, although contaminants are best characterized as hot spots (Ecology 1996 and 2000). A hot spot with elevated lead, cadmium, copper, zinc, high-molecular-weight polycyclic aromatic hydrocarbons, low-molecular-weight polycyclic aromatic hydrocarbons, polychlorinated biphenyls, and tributyltin was identified near the southeastern portion of Fishermen's Terminal. The site is within the affected area for Alternative IBB-3.

7 Eleven Food Store (1518 West Dravus Street; Map I.D. 156) is a former gasoline service station with historical light non-aqueous phase liquid. The site was recently redeveloped, removing most of the contaminated soil; however, petroleum-impacted groundwater remains in the West Dravus Street right-of-way. Tetrachloroethylene- and trichloroethylene-impacted groundwater is present in multiple wells within the 16th Avenue West and West Dravus Street rights-of-way (AECOM 2019). The suspected source of tetrachloroethylene and trichloroethylene is former dry cleaner on the west adjacent property. The site is adjacent to the areas that would be affected for Option IBB-1b and Alternative IBB-3. The site is approximately one block west of the affected area for Preferred Alternative IBB-2a* and Preferred Option IBB-2b*.

Vaupell (1144 Northwest 53rd Street; Map I.D. 43) is a plastic and composite manufacturer with confirmed trichloroethylene and vinyl chloride in shallow groundwater. The contaminated groundwater plume is present beneath the central portion of the property and extends towards the southwestern corner of the property (SLR 2017). The property is within the areas that would be affected for Preferred Alternative IBB-1a, Option IBB-1b, and Preferred Alternative IBB-2a*.

L4.12.3 References

AECOM. 2018. *2018 Annual Groundwater Monitoring Report, Harbor Island Superfund Site – Soil and Groundwater Operable Unit, Seattle, Washington*. September 4.

AECOM. 2019. *2018 Remedial Investigation Report, Former Shell Service Station, 1518 West Dravus Street, Seattle, Washington*. March 29.

Aerotech Environmental Consulting Inc. 2019. *Additional Site Characterization, Irish Foundry, 45 South Spokane Street, Seattle, Washington*. May 2.

Amec Foster Wheeler. 2018. *2017 Groundwater Monitoring Report, Former Enterprises NW Property, Seattle, Washington*. April.

Arcadis. 2019a. *Former BP Facility No. WA-11060 (NW2463) – 2019 Groundwater Monitoring Report*. November 14.

Arcadis. 2019b. *CHI Franciscan Clinic Vapor Intrusion*. March 11.

Aspect Consulting. 2008. *Longfellow Overflow Line, Sediment Recontamination Assessment*. November 3.

Cardno. 2014. *Summary of Third Quarter 2014 Groundwater Monitoring Activities, Broadstone Ballard Property, 1139 Northwest Market Street, Seattle, Washington*. October 7.

CDM Smith. 2009. *Remedial Investigation, Leather Care*. September 23.

- CODA Consulting Group, LLC. 2018. *Report of Phase I and Phase II Environmental Site Assessment and Additional Services, Industrial Warehouse, 55 & 99 S. Spokane Street, Seattle*. June.
- Environmental Data Resources Inc. 2018. *EDR DataMap Environmental Atlas, ST West Seattle & Ballard Link Ext., King, WA*. March 27.
- Environmental Data Resources Inc. 2019. *The EDR Aerial Photo Decade Package, WSBLE – DEIS Hazardous Materials, Seattle, WA*. October 8.
- Environmental Partners, Inc. 2018. *Remedial Investigation Report, Industrial Plating Corporation, 2411 6th Avenue South, Seattle, Washington*. June 21.
- Environmental Resource Management. 2015. *MTCA Non-Emergency Release Report, 3546 West Marginal Way SW, Seattle, Washington*. June 2.
- Entrix. 2005. *Leathercare Groundwater Investigation Data Summary Report*. August 31.
- Farallon Consulting. 2015. *Remedial Investigation and Feasibility Study, Mars Hill Church Property, 1411 Northwest 50th Street, Seattle, Washington*. September 11.
- Farallon Consulting. 2018. *Interim Action Completion Report, 700 Dexter HVOC Plume, Block 37 Property, 630 Westlake Avenue North, Seattle, Washington*. April 9.
- GeoEngineers. 2018. *Remedial Investigation/Feasibility Study/Cleanup Action Plan, 427 9th Avenue North Property, Seattle, Washington*. October 19.
- Hart Crowser. 2010. *Southwest Harbor Terminal 5, Groundwater Monitoring Evaluation Report, Seattle, Washington*. September 23.
- Herrera Environmental Consultants, Inc. 2000. *Phase II Environmental Site Assessment, Interbay Property, 3240 17th Avenue West, Seattle, Washington*. December 7.
- Kleinfelder Inc. 2003. *Workplan, PCE Impacted Soil Delineation, Vagabond Hotel, Seattle, Washington*. April 3.
- Landau Associates. 2020. *2019 Groundwater Monitoring Compliance Report, Union Station Property, Seattle, Washington*. January 6.
- O'Neill Service Group. 2019. *Contained-In Determination Request, North Surface Streets, WSDOT SR 99 Demolition Project, Aurora Avenue North, Seattle, Washington*. May 21.
- Pacific Crest Environmental. 2008. *Limited Subsurface Investigation Report, Seattle Lighting Company MGP, Seattle, Washington*. May 6.
- PBS Engineering and Environmental, Inc. 2016a. *Groundwater Monitoring Event, January 2016, Seattle Maritime Academy, 4455 Shilshole Avenue NW, Seattle, Washington*. January 21.
- PBS Engineering and Environmental, Inc. 2016b. *Compliance Monitoring Plan, Seattle Maritime Academy, 4455 Shilshole Avenue NW, Seattle, Washington*. March 14.
- PES Environmental, Inc. 2018. *Final Interim Action Work Plan, American Linen Supply Co-Dexter Avenue Site, 700 Dexter Avenue North, Seattle, Washington*. August.
- PES Environmental, Inc. 2019. *Final Remedial Investigation/Feasibility Study Work Plan, American Linen Supply Co-Dexter Avenue Site, 700 Dexter Avenue North, Seattle, Washington*. December 4.
- RETEC. 1990. *Burlington Northern Interbay Railyard 1989-1990 Site Investigation Report*. July.

- Sanborn Map Company. 1888. *Sanborn Fire Insurance Map from Seattle, King County, Washington*.
- Sanborn Map Company. 1905-1950a. *Sanborn Fire Insurance Map from Seattle, King County, Washington*. Vol. 2, 1905.
- Sanborn Map Company. 1905-1950b. *Sanborn Fire Insurance Map from Seattle, King County, Washington*. Vol. 1, 1916.
- Sanborn Map Company. 1905-1950c. *Sanborn Fire Insurance Map from Seattle, King County, Washington*. Vols. 3+4, 1917.
- Sanborn Map Company. 1905-1950d. *Sanborn Fire Insurance Map from Seattle, King County, Washington*. Vols. 3, 7, and 8, 1929.
- Seattle-King County Department of Public Health. 1984. *Abandoned Landfill Study in the City of Seattle*. July 30.
- Shannon & Wilson. 2019. *August 2018 (1st Bi-Annual) Groundwater and Compliance Monitoring, Former Seattle Center Lot Number 2, Seattle, Washington*. January 4.
- SoundEarth Strategies. 2013. *Groundwater Monitoring Report, Third Quarter 2013, Touchstone SLU LLC, Troy Laundry Property, Seattle, Washington*. October 16.
- SoundEarth Strategies. 2019. *Troy Laundry Seattle Site – PPCD Third Quarter 2019 Progress Report*. September.
- SLR. 2017. *Groundwater Sampling Report – September 2017 Sampling Event, Vaupell Facility, 1144 NW 53rd Street, Seattle, Washington*. November 1.
- United States Environmental Protection Agency. 2014. *Record of Decisions, Lower Duwamish Waterway Superfund Site*. November.
- United States Environmental Protection Agency. 2015. *Five-Year Review for Harbor Island Superfund Site, Seattle, Washington*. September 23.
- United States Environmental Protection Agency. 2019a. [Superfund Site: Harbor Island \(Lead\) Seattle, WA](https://cumulis.epa.gov/supercpad/cursites/csitinfo.cfm?id=1000949). <https://cumulis.epa.gov/supercpad/cursites/csitinfo.cfm?id=1000949>. Accessed December 2019.
- United States Environmental Protection Agency. 2019b. [Superfund Site: Lower Duwamish Waterway Seattle, WA., Cleanup Activities](https://cumulis.epa.gov/supercpad/SiteProfiles/index.cfm?fuseaction=second.Cleanup&id=1002020#bkground). <https://cumulis.epa.gov/supercpad/SiteProfiles/index.cfm?fuseaction=second.Cleanup&id=1002020#bkground>. Accessed December 2019.
- United States Geologic Survey. 2019. [TopoView](https://ngmdb.usgs.gov/topoview/viewer/). <https://ngmdb.usgs.gov/topoview/viewer/>. Accessed September 30, 2019.
- Urban Environmental Partners Consulting LLC. 2019a. *Summary of Findings – Remedial Investigation, Buffalo Industries Inc., 55 and 99 South Spokane Street, Seattle*. March 25.
- Urban Environmental Partners Consulting LLC. 2019b. *Re: Data Gaps Exploration Work Plan, Buffalo Industries, 99 South Spokane Street, Seattle, WA*. May 16.
- URS. 2015. *Remedial Investigation/Focused Feasibility Study/Cleanup Action Plan, 970 Denny Way Property, Seattle, Washington*. May 15.
- Washington State Department of Ecology (Ecology). 1996. *Chemical Contaminants in Salmon Bay Sediments, Results of Phase II Sampling*. November.

Washington State Department of Ecology (Ecology). 2000. *Concentrations of Chemical Contaminants and Bioassay Response to Sediments in Salmon Bay, Seattle, Results of Phase III Sampling*. December.

Washington State Department of Ecology (Ecology). 2002. *Site Hazard Assessment, Worksheet 1, Summary Score Sheet, House of Kleen, 4425 Fauntleroy Way SW, Seattle, WA*. August 27.

Washington State Department of Ecology (Ecology). 2009a. *Periodic Review, Blackstock Lumber, Facility I.D.#: 2540*. October.

Washington State Department of Ecology (Ecology). 2009b. *Periodic Review, Ernst Ballard (former) Parcel B, Facility Site I.D.#: 86618111*. July.

Washington State Department of Ecology (Ecology). 2010a. *Periodic Review, Union Station, Facility Site I.D.#: 2060*. January.

Washington State Department of Ecology (Ecology). 2010b. *Final Cleanup Action Plan, Port of Seattle Terminal 91 Site, Seattle, Washington*. June.

Washington State Department of Ecology (Ecology). 2012. *Opinion on Proposed Groundwater Monitoring Plan of the following Site: Business Pro Computers (Former)*. September 7.

Washington State Department of Ecology (Ecology). 2013a. *Site Hazard Assessment, Worksheet 1, Summary Score Sheet, Elliott Ave Former MGP*. August.

Washington State Department of Ecology (Ecology). 2013b. *Site Hazard Assessment, Worksheet 1, Summary Score Sheet, The Tux Shop*. August.

Washington State Department of Ecology (Ecology). 2013c. *Site Hazard Assessment, Worksheet 1, Summary Score Sheet, Unocal 5479*. August.

Washington State Department of Ecology (Ecology). 2015a. *Periodic Review, Hilton Hotel Parking Garage, Facility Site I.D.#: 56642815*. May.

Washington State Department of Ecology (Ecology). 2015b. *Site Hazard Assessment, Worksheet 1, Summary Score Sheet, Port of Seattle Terminal 106W, Cleanup Site I.D.: 7816*. August.

Washington State Department of Ecology (Ecology). 2015c. *Opinion pursuant to WAC 173-340-515(5) on Remedial Investigation/Focused Feasibility Study/Cleanup Action Plan for Nash Holland Denny Investors*. December 1.

Washington State Department of Ecology (Ecology). 2016. *Opinion pursuant to WAC 173-340-515(5) on Ground Water Monitoring for Seattle Hilton Hotel Parking Garage*. June 21.

Washington State Department of Ecology (Ecology). 2017a. *Termination of VCP Agreement for the following Site: Enterprises NW, 3422 1st Avenue South, Seattle, Washington*. December 4.

Washington State Department of Ecology (Ecology). 2017b. *No Further Action at the following Site: IRIS Holdings LLC, 500 5th Ave N Seattle, Washington*. October 17.

Washington State Department of Ecology (Ecology). 2018. *Site Hazard Assessment, Worksheet 1, Summary Score Sheet, American Linen Supply Co. Dexter Ave*. February.

Washington State Department of Ecology (Ecology). 2019a. [Cleanup Site Search](https://apps.ecology.wa.gov/gsp/SiteSearchPage.aspx).
<https://apps.ecology.wa.gov/gsp/SiteSearchPage.aspx>. Accessed between September 2019 and June 2020.

Washington State Department of Ecology (Ecology). 2019b. [What's In My Neighborhood](https://apps.ecology.wa.gov/neighborhood/). <https://apps.ecology.wa.gov/neighborhood/>. Accessed between September 2019 and January 2020.

Washington State Department of Ecology (Ecology). 2019c. *Site Hazard Assessment, Worksheet 1, Summary Score Sheet, Texaco 211577 Monterey*. May 7.

Washington State Department of Ecology (Ecology). 2019d. *Opinion pursuant to WAC 173-340-515(5) on the RI/FS/CAP Report for Bayless Book Bindery, 427 9th Avenue North, Seattle, WA*. April 12.

Washington State Department of Ecology (Ecology). 2019e. *Texaco 211577 Monterey Cleanup Site*. June.

Washington State Department of Ecology (Ecology). 2019f. [Toxics Cleanup Sites: Champion Intl Ballard SED](https://apps.ecology.wa.gov/gsp/Sitepage.aspx?csid=1241). <https://apps.ecology.wa.gov/gsp/Sitepage.aspx?csid=1241>. Accessed December 2019.

Washington State Department of Ecology (Ecology). 2019g. [Toxics Cleanup Sites: Champion Intl Ballard Upland](https://apps.ecology.wa.gov/gsp/Sitepage.aspx?csid=1147). <https://apps.ecology.wa.gov/gsp/Sitepage.aspx?csid=1147>. Accessed December 2019.

Table L4.12-1. Hazardous Materials Sites by Segment

ID	Segment	Name	Address	Database	Rank	Documented Release
19	West Seattle SODO	6TH AVE S LANDFILL 2752 6TH AVE S	2752 6TH AVE S	RCRA-NLR, ECHO, FINDS, CSCSL NFA, ALLSITES	Low	Y
107	West Seattle SODO	AUSTIN MACK	2739 6TH AVE S	HWS, ALLSITES	Medium	Y
107	West Seattle SODO	AUSTIN MACK	2739 6TH AVE S	RGA HWS	Medium	Y
117	West Seattle SODO	AUTOMOTIVE SERVICE COMPANY INC	505 S LANDER ST	EDR GAS STATIONS	Low	N
214	West Seattle SODO	BUDGET RENT A CAR OF WASHINGTON-OREGON/ELLIOTT TIRE & SERVICE CO INC	1961 4TH AVE S	EDR GAS STATIONS	Low	Y
214	West Seattle SODO	BUDGET RENT A CAR OF WASHINGTON-OREGON/ELLIOTT TIRE & SERVICE CO INC	1961 4TH AVE S	RCRA-NLR, HWS, MANIFEST, CSCSL NFA, LUST, SPILLS, ALLSITES, HSL, VCP, UST	Low	Y
214	West Seattle SODO	BUDGET RENT A CAR OF WASHINGTON-OREGON/ELLIOTT TIRE & SERVICE CO INC	1961 4TH AVE S	RGA HWS	Low	Y
214	West Seattle SODO	BUDGET RENT A CAR OF WASHINGTON-OREGON/ELLIOTT TIRE & SERVICE CO INC	1961 4TH AVE S	RGA LUST	Low	Y
354	West Seattle SODO	ECKERT S AUTOMOTIVE SERVICE	1943 4TH AVE S	EDR GAS STATIONS	Low	N
364	West Seattle SODO	ELEPHANT CAR WASH	2763 4TH AVE S	ECHO, FINDS, RCRA-NLR, CSCSL NFA, ALLSITES, ICR, UST	Low	Y
364	West Seattle SODO	ELEPHANT CAR WASH	2763 4TH AVE S	EDR GAS STATIONS	Low	Y
364	West Seattle SODO	ELEPHANT CAR WASH	2763 4TH AVE S	RGA LUST	Low	Y

ID	Segment	Name	Address	Database	Rank	Documented Release
384	West Seattle SODO	EXXON 7-9532	2401 4TH AVE S	EDR GAS STATIONS	Low	Y
384	West Seattle SODO	EXXON 7-9532	2401 4TH AVE S	FINDS, CSCSL NFA, ALLSITES, UST	Low	Y
384	West Seattle SODO	EXXON 7-9532	2401 4TH AVE S	RGA LUST	Low	Y
406	West Seattle SODO	FLAJOLE BROTHERS INC	2201 4TH AVE S	ECHO, FINDS, RCRA-NLR, ICR	Medium	Y
406	West Seattle SODO	FLAJOLE BROTHERS INC	2201 4TH AVE S	EDR GAS STATIONS	Medium	Y
406	West Seattle SODO	FLAJOLE BROTHERS INC	2201 4TH AVE S	HWS, LUST, ALLSITES, HSL, UST	Medium	Y
406	West Seattle SODO	FLAJOLE BROTHERS INC	2201 4TH AVE S	RGA LUST	Medium	Y
436	West Seattle SODO	FRICTION SERVICE	555 S LANDER ST	RGA LUST	Low	Y
472	West Seattle SODO	GRAY LINE OF SEATTLE	720 S FOREST ST	RGA LUST	Medium	Y
472	West Seattle SODO	GRAY LINE OF SEATTLE	720 S FOREST ST	RCRA-NLR, ECHO, FINDS, HWS, LUST, ALLSITES, HSL, ICR, UST	Medium	Y
480	West Seattle SODO	GREEN S AUTOMOTIVE	2740 4TH AVE S	EDR GAS STATIONS	Low	N
481	West Seattle SODO	GREEN SPOT SERVICE STATION	2701 6TH AVE S	EDR GAS STATIONS	Low	N
522	West Seattle SODO	HOGAN EDWD F	3913 8TH AVE S	EDR GAS STATIONS	Low	N
648	West Seattle SODO	INDUSTRIAL PLATING CORP	2411 6TH AVE S	HAZNET	High	Y
648	West Seattle SODO	INDUSTRIAL PLATING CORP	2411 6TH AVE S	HWS, SPILLS, ALLSITES, NPDES, HSL	High	Y
648	West Seattle SODO	INDUSTRIAL PLATING CORP	2411 6TH AVE S	RGA HWS	High	Y

ID	Segment	Name	Address	Database	Rank	Documented Release
648	West Seattle SODO	INDUSTRIAL PLATING CORP	2411 6TH AVE S	SEMS-ARCHIVE, RCRA-NLR, ECHO, MANIFEST	High	Y
547	West Seattle SODO	INDUSTRIAL WAREHOUSE	2450 6TH AVE S	ECHO, FINDS, RCRA-NLR, CSCSL NFA, ALLSITES, INST CONTROL, VCP, UST	Low	Y
547	West Seattle SODO	INDUSTRIAL WAREHOUSE	2450 6TH AVE S	RGA HWS	Low	Y
559	West Seattle SODO	J & B MOBILE REPAIR INC	2747 4TH AVE S	ALLSITES, UST	Low	N
606	West Seattle SODO	KING COUNTY METRO TRANSIT POWER DISTRIBUTION HQ	2255 4TH AVE S	RCRA-CESQG, HWS, MANIFEST, LUST, ALLSITES, HSL	Medium	Y
606	West Seattle SODO	KING COUNTY METRO TRANSIT POWER DISTRIBUTION HQ	2255 4TH AVE S	RGA HWS	Medium	Y
606	West Seattle SODO	KING COUNTY METRO TRANSIT POWER DISTRIBUTION HQ	2255 4TH AVE S	RGA LUST	Medium	Y
606	West Seattle SODO	KING COUNTY METRO TRANSIT POWER DISTRIBUTION HQ	2255 4TH AVE S	UST	Medium	Y
659	West Seattle SODO	MAC S GARAGE	2217 4TH AVE S	EDR GAS STATIONS	Low	N
726	West Seattle SODO	MOBILE TRUCK SERVICE	2214 4TH AVE S	CSCSL NFA, ALLSITES	Low	Y
726	West Seattle SODO	MOBILE TRUCK SERVICE	2214 4TH AVE S	ICR	Low	Y
726	West Seattle SODO	MOBILE TRUCK SERVICE	2214 4TH AVE S	RGA HWS	Low	Y
726	West Seattle SODO	MOBILE TRUCK SERVICE	2214 4TH AVE S	RGA LUST	Low	Y
738	West Seattle SODO	MURRAY S TRUCK TERMINAL	2244 6TH AVE S	EDR GAS STATIONS	Low	N

ID	Segment	Name	Address	Database	Rank	Documented Release
754	West Seattle SODO	NEWELL PROPERTIES	2730 4TH AVE S	HWS, LUST, ALLSITES, HSL, ICR, UST	Medium	Y
754	West Seattle SODO	NEWELL PROPERTIES	2730 4TH AVE S	RGA HWS	Medium	Y
754	West Seattle SODO	NEWELL PROPERTIES	2730 4TH AVE S	RGA LUST	Medium	Y
797	West Seattle SODO	PACIFIC CHEM & CLEANING CO/ARCO FACILITY 00158	2200 4TH AVE S	EDR GAS STATIONS	Medium	Y
797	West Seattle SODO	PACIFIC CHEM & CLEANING CO/ARCO FACILITY 00158	2200 4TH AVE S	ICR	Medium	Y
797	West Seattle SODO	PACIFIC CHEM & CLEANING CO/ARCO FACILITY 00158	2200 4TH AVE S	RCRA-NLR, SEMS-ARCHIVE, FINANCIAL ASSURANCE, HWS, MANIFEST, CSCSL NFA, LUST, ALLSITES, VCP	Medium	Y
797	West Seattle SODO	PACIFIC CHEM & CLEANING CO/ARCO FACILITY 00158	2200 4TH AVE S	RGA LUST	Medium	Y
797	West Seattle SODO	PACIFIC CHEM & CLEANING CO/ARCO FACILITY 00158	2200 4TH AVE S	UIC	Medium	Y
797	West Seattle SODO	PACIFIC CHEM & CLEANING CO/ARCO FACILITY 00158	2200 4TH AVE S	UST	Medium	Y
1386	West Seattle SODO	PACIFIC IRON & METALS	2230 4TH AVE S	RCRA-SQG, HWS, MANIFEST, ALLSITES, UST	Medium	Y
1386	West Seattle SODO	PACIFIC IRON & METALS	2230 4TH AVE S	RGA HWS	Medium	Y
1386	West Seattle SODO	PACIFIC IRON & METALS	2230 4TH AVE S	RGA LF	Medium	Y
1386	West Seattle SODO	PACIFIC IRON & METALS	2230 4TH AVE S	SWRCY, LF	Medium	Y

ID	Segment	Name	Address	Database	Rank	Documented Release
864	West Seattle SODO	PYRAMID TIRE	2701 4TH AVE S	EDR GAS STATIONS	Medium	Y
864	West Seattle SODO	PYRAMID TIRE	2701 4TH AVE S	FINDS, RCRA-CESQG, ECHO	Medium	Y
864	West Seattle SODO	PYRAMID TIRE	2701 4TH AVE S	HWS, MANIFEST, LUST, ALLSITES, UST	Medium	Y
864	West Seattle SODO	PYRAMID TIRE	2701 4TH AVE S	RGA HWS	Medium	Y
864	West Seattle SODO	PYRAMID TIRE	2701 4TH AVE S	RGA LUST	Medium	Y
877	West Seattle SODO	RABANCO RECYCLING CO	2733 3RD AVE S	ALLSITES, LF	Medium	N
877	West Seattle SODO	RABANCO RECYCLING CO	2733 3RD AVE S	LF	Medium	N
877	West Seattle SODO	RABANCO RECYCLING CO	2733 3RD AVE S	RGA LF	Medium	N
911	West Seattle SODO	RIVERS HERBT T	2463 4TH AVE S	EDR GAS STATIONS	Low	N
981	West Seattle SODO	SEATTLE DEPARTMENT OF TRANSPORTATION	3RD AVE S & S WALKER ST	MANIFEST, CSCSL NFA, ALLSITES	Low	Y
1006	West Seattle SODO	SEATTLE SCHOOL DIST JOHN STANFORD CENTER	2445 3RD AVE S	RCRA-CESQG, ECHO, FINDS, HWS, MANIFEST, LUST, SPILLS, ALLSITES, NPDES, HSL, INST CONTROL, UST	Medium	Y
1006	West Seattle SODO	SEATTLE SCHOOL DIST JOHN STANFORD CENTER	2445 3RD AVE S	RGA HWS	Medium	Y
1006	West Seattle SODO	SEATTLE SCHOOL DIST JOHN STANFORD CENTER	2445 3RD AVE S	RGA LUST	Medium	Y
1033	West Seattle SODO	SHELL STATION 120993/TEXACO #63 232 0043	2461 4TH AVE S	EDR GAS STATIONS	Medium	Y

ID	Segment	Name	Address	Database	Rank	Documented Release
1033	West Seattle SODO	SHELL STATION 120993/TEXACO #63 232 0043	2461 4TH AVE S	ICR	Medium	Y
1033	West Seattle SODO	SHELL STATION 120993/TEXACO #63 232 0043	2461 4TH AVE S	RCRA-NLR, FINANCIAL ASSURANCE, HWS, MANIFEST, LUST, ALLSITES, VCP	Medium	Y
1033	West Seattle SODO	SHELL STATION 120993/TEXACO #63 232 0043	2461 4TH AVE S	RGA HWS	Medium	Y
1033	West Seattle SODO	SHELL STATION 120993/TEXACO #63 232 0043	2461 4TH AVE S	RGA LUST	Medium	Y
1033	West Seattle SODO	SHELL STATION 120993/TEXACO #63 232 0043	2461 4TH AVE S	UST	Medium	Y
1116	West Seattle SODO	SYSTEM TRANSFER & STORAGE CO	2400 6TH AVE S	CSCSL NFA, ASBESTOS, ALLSITES, UST	Low	Y
1117	West Seattle SODO	SYSTEM TRANSFER & STORAGE CO UST 2302	2417 8TH AVE S	ALLSITES, UST	Low	N
1119	West Seattle SODO	TAMKE. FRED W	4008 8TH AVE S	EDR GAS STATIONS	Low	N
1148	West Seattle SODO	TOTAL RECLAIM INC	2200 6TH AVE S	EDR GAS STATIONS	Low	N
1148	West Seattle SODO	TOTAL RECLAIM INC	2200 6TH AVE S	PADS, RCRA-CESQG, SWRCY, MANIFEST, ALLSITES, LF	Low	N
1148	West Seattle SODO	TOTAL RECLAIM INC	2200 6TH AVE S	PCB TRANSFORMER	Low	N
1148	West Seattle SODO	TOTAL RECLAIM INC	2200 6TH AVE S	RGA LF	Low	N
1161	West Seattle SODO	TRULABS LLC	624 SOUTH LANDER ST #48	SSTS	Low	N
1168	West Seattle SODO	U.S. POSTAL SERVICE	2401-2445 3RD AVE S	ICR	Low	Y

ID	Segment	Name	Address	Database	Rank	Documented Release
1195	West Seattle SODO	USPS VEHICLE MAINT FACILITY SEATTLE	2460 4TH AVE S	FINDS, ECHO, RCRA-CESQG, MANIFEST, SPILLS, ALLSITES	Low	Y
1195	West Seattle SODO	USPS VEHICLE MAINT FACILITY SEATTLE	2460 4TH AVE S	UST	Low	Y
1207	West Seattle SODO	VINCENT AUTO ELECTRIC CO	2203 4TH AVE S	EDR GAS STATIONS	Low	N
1239	West Seattle SODO	WESCO DISTRIBUTION SEATTLE	2233 6TH AVE S	MANIFEST, CSCSL NFA, ALLSITES	Low	Y
1267	West Seattle SODO	WESTERN PETROLEUM	2739 4TH AVE S	CSCSL NFA, ALLSITES, UST	Low	Y
1267	West Seattle SODO	WESTERN PETROLEUM	2739 4TH AVE S	RGA HWS	Low	Y
1267	West Seattle SODO	WESTERN PETROLEUM	2739 4TH AVE S	RGA LUST	Low	Y
10	Duwamish	3500 CHELAN AVE. S.W.	3500 CHELAN AVE. S.W.	DOT OPS	Low	N
27	Duwamish	A BET RADIATOR CO	3462 4TH AVE S	EDR GAS STATIONS	Low	N
30	Duwamish	A.O. SMITH CORP	60 S SPOKANE ST	RGA LUST	Medium	Y
30	Duwamish	A.O. SMITH CORP	60 S SPOKANE ST	FINDS, RCRA-NLR, ECHO, CSCSL NFA, ALLSITES, UST	Medium	Y
39	Duwamish	ACKERLEY COMMUNICATIONS OF THE NW INC	3601 6TH AVE S	HAZNET	Low	Y
39	Duwamish	ACKERLEY COMMUNICATIONS OF THE NW INC	3601 6TH AVE S	RCRA-NLR, CSCSL NFA, MANIFEST, ALLSITES	Low	Y
39	Duwamish	ACKERLEY COMMUNICATIONS OF THE NW INC	3601 6TH AVE S	RGA LUST	Low	Y
39	Duwamish	ACKERLEY COMMUNICATIONS OF THE NW INC	3601 6TH AVE S	UST	Low	Y

ID	Segment	Name	Address	Database	Rank	Documented Release
40	Duwamish	ACME INTERCITY FREIGHT	3414 2ND AVE S	HWS, LUST, ALLSITES, HSL, UST	Medium	Y
40	Duwamish	ACME INTERCITY FREIGHT	3414 2ND AVE S	ICR	Medium	Y
40	Duwamish	ACME INTERCITY FREIGHT	3414 2ND AVE S	RGA HWS	Medium	Y
40	Duwamish	ACME INTERCITY FREIGHT	3414 2ND AVE S	RGA LUST	Medium	Y
44	Duwamish	ALASKA COPPER & BRASS	3223 6TH AVE S	HWS, SWRCY, SPILLS, ALLSITES, LF	Medium	N
44	Duwamish	ALASKA COPPER & BRASS	3223 6TH AVE S	RGA HWS	Medium	N
47	Duwamish	ALASKA RENTAL EQUIPMENT CO INC	3301 AIRPORT WAY S	ALLSITES, UST	Low	N
49	Duwamish	ALASKAN COPPER & BRASS 3405 6TH AVE	3405 6TH AVE S	ALLSITES, ICR	Medium	Y
50	Duwamish	ALASKAN COPPER WORKS	3200 6TH AVE S	RCRA-LQG, TRIS, FINDS, ECHO, ICIS, MANIFEST, ASBESTOS, ALLSITES, NPDES	Medium	N
50	Duwamish	ALASKAN COPPER WORKS	3200 6TH AVE S	RGA HWS	Medium	N
51	Duwamish	ALASKAN COPPER WORKS SEATTLE	3600 E MARGINAL WAY S	HWS, ALLSITES, HSL	Medium	Y
51	Duwamish	ALASKAN COPPER WORKS SEATTLE	3600 E MARGINAL WAY S	RGA HWS	Medium	Y
70	Duwamish	ANDOVER POWER STATION	2100 SW ANDOVER STREET	PCB TRANSFORMER	Low	N
73	Duwamish	ANDREWS MACHINERY OF WASHINGTON INC	3633 E MARGINAL WAY S	ALLSITES, UST	Low	N
1360	Duwamish	ANDYS DINER INC	3201 4TH AVE S	ECHO, RCRA-NLR, FINDS, HWS, LUST, ALLSITES, HSL, UST	Medium	Y
1360	Duwamish	ANDYS DINER INC	3201 4TH AVE S	EDR GAS STATIONS	Medium	Y

ID	Segment	Name	Address	Database	Rank	Documented Release
1360	Duwamish	ANDYS DINER INC	3201 4TH AVE S	ICR	Medium	Y
1360	Duwamish	ANDYS DINER INC	3201 4TH AVE S	RGA LUST	Medium	Y
82	Duwamish	ARAMARK UNIFORM SERVICES INC	55 S SPOKANE ST	FINDS, ALLSITES, DRYCLEANERS	Low	N
82	Duwamish	ARAMARK UNIFORM SERVICES INC	55 S SPOKANE ST	UST	Low	N
86	Duwamish	ARCO LAKE CITY WAY	3860 LAKE CITY WAY NE	ALLSITES, UST	Low	N
92	Duwamish	ASAHIPEN AMERICA INC	1128 SW SPOKANE ST	RCRA-NLR, MANIFEST, CSCSL NFA, SPILLS, ALLSITES, INST CONTROL, VCP	Medium	Y
92	Duwamish	ASAHIPEN AMERICA INC	1128 SW SPOKANE ST	RGA HWS	Medium	Y
92	Duwamish	ASAHIPEN AMERICA INC	1128 SW SPOKANE ST	UST	Medium	Y
94	Duwamish	ASH GROVE CEMENT CO	3801 E MARGINAL WAY S	ICIS, AIRS (AFS), HWS, MANIFEST, AIRS, ASBESTOS, SPILLS, ALLSITES, NPDES, HSL	Medium	Y
94	Duwamish	ASH GROVE CEMENT CO	3801 E MARGINAL WAY S	RGA HWS	Medium	Y
94	Duwamish	ASH GROVE CEMENT CO	3801 E MARGINAL WAY S	SEMS-ARCHIVE, RCRA-CESQG	Medium	Y
94	Duwamish	ASH GROVE CEMENT CO	3801 E MARGINAL WAY S	TRIS, ECHO, FINDS	Medium	Y
94	Duwamish	ASH GROVE CEMENT CO	3801 E MARGINAL WAY S	FTTS, HIST FTTS	Medium	Y
95	Duwamish	ASH GROVE CEMENT CO SOUTH	3801 E MARGINAL WAY S	MINES	Medium	Y
97	Duwamish	ASSOCIATED AUTO BODY AND FENDER WORKS	3304 E MARGINAL WAY	EDR GAS STATIONS	Low	N
116	Duwamish	AUTOMOTIVE SAFETY HOUSE INC	3414 4TH AVE S	EDR GAS STATIONS	Low	N

ID	Segment	Name	Address	Database	Rank	Documented Release
142	Duwamish	BARGREEN ELLINGSON	3627 1ST AVE S	HWS, ALLSITES	Medium	Y
1365	Duwamish	BEI CHEMPRO FIELD SVCS PS	3400 E MARGINAL WAY S	ECHO, FINDS, CSCSL NFA, ALLSITES	Low	Y
1365	Duwamish	BEI CHEMPRO FIELD SVCS PS	3400 E MARGINAL WAY S	RCRA-NLR, SEMS-ARCHIVE	Low	Y
164	Duwamish	BERRINGER WM J	1045 W SPOKANE	EDR GAS STATIONS	Low	N
166	Duwamish	BETTER CLEANERS	3603 4TH AVE S	EDR DRY CLEANERS	Low	N
190	Duwamish	BOW WOW SERVICE CENTER	2920 6TH AVE S	EDR GAS STATIONS	Low	N
191	Duwamish	BOWHEAD TRANSPORTATION	1011 SW KICKITAT WAY, SUITE 104	PADS, RCRA-NLR	Low	N
194	Duwamish	BP/SOUTHCENTER OIL/PACIFIC EXPRESS	3215 4TH AVE S	EDR GAS STATIONS	Medium	Y
194	Duwamish	BP/SOUTHCENTER OIL/PACIFIC EXPRESS	3215 4TH AVE S	HWS, LUST, ALLSITES, VCP, UST	Medium	Y
194	Duwamish	BP/SOUTHCENTER OIL/PACIFIC EXPRESS	3215 4TH AVE S	ICR	Medium	Y
194	Duwamish	BP/SOUTHCENTER OIL/PACIFIC EXPRESS	3215 4TH AVE S	RGA HWS	Medium	Y
194	Duwamish	BP/SOUTHCENTER OIL/PACIFIC EXPRESS	3215 4TH AVE S	RGA LUST	Medium	Y
194	Duwamish	BP/SOUTHCENTER OIL/PACIFIC EXPRESS	3215 4TH AVE S	UIC	Medium	Y
744	Duwamish	BUFFALO INDUSTRIES	99 S SPOKANE ST	EDR DRY CLEANERS	High	Y
744	Duwamish	BUFFALO INDUSTRIES	99 S SPOKANE ST	RGA LF	High	Y
744	Duwamish	BUFFALO INDUSTRIES	99 S SPOKANE ST	SWRCY, ALLSITES, LF	High	Y
221	Duwamish	BURGER KING SITE	3301 4TH AVE S	CSCSL NFA, ALLSITES, UST	Low	Y
221	Duwamish	BURGER KING SITE	3301 4TH AVE S	ICR	Low	Y
221	Duwamish	BURGER KING SITE	3301 4TH AVE S	RGA LUST	Low	Y

ID	Segment	Name	Address	Database	Rank	Documented Release
715	Duwamish	BUSINESS PRO COMPUTERS	3433 4TH AVE S	RGA LUST	High	Y
715	Duwamish	BUSINESS PRO COMPUTERS	3433 4TH AVE S	HWS, LUST, ALLSITES, INST CONTROL, VCP, UST	High	Y
715	Duwamish	BUSINESS PRO COMPUTERS	3433 4TH AVE S	ICR	High	Y
715	Duwamish	BUSINESS PRO COMPUTERS	3433 4TH AVE S	RGA HWS	High	Y
227	Duwamish	CALIFORNIA & HAWAIIAN SUGAR CO	2 S HORTON ST	ALLSITES, UST	Low	N
238	Duwamish	CARMICHAEL FRANK P	SPOKANE & W MARGINAL WAY	EDR GAS STATIONS	Low	N
240	Duwamish	CASCADE COMMERCIAL COMPANY/DISCOUNT OFFICE FURNITURE	3825 1ST AVE S	HWS, LUST, ALLSITES, HSL, UST	Medium	Y
240	Duwamish	CASCADE COMMERCIAL COMPANY/DISCOUNT OFFICE FURNITURE	3825 1ST AVE S	RGA HWS	Medium	Y
240	Duwamish	CASCADE COMMERCIAL COMPANY/DISCOUNT OFFICE FURNITURE	3825 1ST AVE S	RGA LUST	Medium	Y
1367	Duwamish	CASCADE DESIGNS DBA MOUNTAIN SAFETY RESEARCH	3800 1ST AVE S	ICIS, RCRA-CESQG, MANIFEST, ALLSITES	Low	N
1367	Duwamish	CASCADE DESIGNS DBA MOUNTAIN SAFETY RESEARCH	3800 1ST AVE S	SSTS	Low	N
242	Duwamish	CASCADE DESIGNS INC	3800 1ST AVE S	ICIS, RCRA-CESQG, MANIFEST, ALLSITES	Low	N
242	Duwamish	CASCADE DESIGNS INC	3800 1ST AVE S	SSTS	Low	N
248	Duwamish	CELLNETIX LABS	1008 SW KICKITAT WAY	RCRA-SQG, MANIFEST, ALLSITES	Low	N
251	Duwamish	CENTURY AUTOMOTIVE SLRVICE	2933 4TH AVE S	EDR GAS STATIONS	Low	N

ID	Segment	Name	Address	Database	Rank	Documented Release
276	Duwamish	CLARK DONALD M	232 SPOKANE	EDR GAS STATIONS	Low	N
282	Duwamish	CLEANWELL DYE WORKS	4101 IOWA AVE	EDR DRY CLEANERS	Low	N
291	Duwamish	COMPTON LUMBER COMPANY	3847 1ST S	ALLSITES, UST	Low	N
292	Duwamish	CONCRETE RESTORATION INC/BRYS AUTO WRECKING	4025 W MARGINAL WAY SW	HWS, ALLSITES, HSL	Medium	Y
292	Duwamish	CONCRETE RESTORATION INC/BRYS AUTO WRECKING	4025 W MARGINAL WAY SW	RGA HWS	Medium	Y
304	Duwamish	CRAIN NW INC	3434 4TH AVE S	RCRA-NLR, FINDS, ECHO, CSCSL NFA, ALLSITES, VCP, UST	Low	Y
307	Duwamish	CRESCENT FOODS WAREHOUSE	25 S HANFORD ST	ICR	Low	Y
307	Duwamish	CRESCENT FOODS WAREHOUSE	25 S HANFORD ST	RGA LUST	Low	Y
308	Duwamish	CURTIS AND DALBY AUTOMOTIVE INC	628 HANFORD	EDR GAS STATIONS	Low	N
322	Duwamish	DICK S MOBIL SERVICE	3519 AIRPORT WAY	EDR GAS STATIONS	Low	N
325	Duwamish	DINOL US INC W MARGINAL WAY	3480 W MARGINAL WAY SW	RCRA-NLR, HWS, ALLSITES	Medium	Y
340	Duwamish	DUROBOAT MFG CO INC	1140 SW DAKOTA ST	ALLSITES, UST	Low	N
341	Duwamish	DW CLOSE COMPANY INC	3317 3RD AVE S	FINDS, ALLSITES, UST	Low	N
342	Duwamish	E MARGINAL WAY GRADE SEPARATION PROJ ROW	DUWAMISH WAY S & S SPOKANE ST	HWS, ALLSITES, HSL	Medium	Y
343	Duwamish	E MARGINAL WAY S BRIDGE REHABILITATION	E MARGINAL WAY S AT S HORTON ST	HWS, ALLSITES	Medium	Y

ID	Segment	Name	Address	Database	Rank	Documented Release
347	Duwamish	EARTHWISE INC.	3447 4TH AVENUE SOUTH	SWRCY, LF	Medium	N
348	Duwamish	EAST MARGINAL GRADE SEPARATION PROJECT	1600 DUWAMISH	UIC	Medium	N
374	Duwamish	ENCORE OILS - SEATTLE	4034 W MARGINAL WAY SW	AIRS (AFS), ECHO, ICIS, FINDS	Low	N
374	Duwamish	ENCORE OILS - SEATTLE	4034 W MARGINAL WAY SW	RGA LF	Low	N
374	Duwamish	ENCORE OILS - SEATTLE	4034 W MARGINAL WAY SW	SPILLS, ALLSITES, LF	Low	N
728	Duwamish	ENTERPRISES NW	3422 1ST AVE S	FINDS, RCRA-CESQG, ECHO	High	Y
728	Duwamish	ENTERPRISES NW	3422 1ST AVE S	HWS, MANIFEST, ALLSITES	High	Y
728	Duwamish	ENTERPRISES NW	3422 1ST AVE S	RGA HWS	High	Y
728	Duwamish	ENTERPRISES NW	3422 1ST AVE S	UST	High	Y
1374	Duwamish	ERP ANTON P	1001 W SPOKANE	EDR GAS STATIONS	Low	N
385	Duwamish	FABRICATION & TRUCK EQUIPMENT	3423 4TH AVE S	FINDS, ECHO, RCRA-CESQG, MANIFEST, ALLSITES	Low	N
385	Duwamish	FABRICATION & TRUCK EQUIPMENT	3423 4TH AVE S	UST	Low	N
395	Duwamish	FERGUSON ENTERPRISE SEATTLE	4100 W MARGINAL WAY SW	FINDS, ECHO, RCRA-CESQG, ALLSITES	Low	N
408	Duwamish	FLEHARTY J A	1003 W SPOKANE	EDR GAS STATIONS	Low	N
409	Duwamish	FLETCHER GENERAL CONSTRUCTION	3838 W MARGINAL WAY SW	CSCSL NFA, ALLSITES, UST	Low	Y
409	Duwamish	FLETCHER GENERAL CONSTRUCTION	3838 W MARGINAL WAY SW	HAZNET	Low	Y
409	Duwamish	FLETCHER GENERAL CONSTRUCTION	3838 W MARGINAL WAY SW	ICR	Low	Y
409	Duwamish	FLETCHER GENERAL CONSTRUCTION	3838 W MARGINAL WAY SW	RGA HWS	Low	Y

ID	Segment	Name	Address	Database	Rank	Documented Release
409	Duwamish	FLETCHER GENERAL CONSTRUCTION	3838 W MARGINAL WAY SW	RGA LUST	Low	Y
416	Duwamish	Former Service Station	2325 SW Spokane	Sanborn Fire Insurance Map	Low	N
430	Duwamish	FRANZ SEATTLE	2901 6TH AVE S	CSCSL NFA, ALLSITES, NPDES, UST	Low	Y
430	Duwamish	FRANZ SEATTLE	2901 6TH AVE S	ICR	Low	Y
430	Duwamish	FRANZ SEATTLE	2901 6TH AVE S	RCRA-NLR, SEMS-ARCHIVE	Low	Y
430	Duwamish	FRANZ SEATTLE	2901 6TH AVE S	RGA HWS	Low	Y
430	Duwamish	FRANZ SEATTLE	2901 6TH AVE S	RGA LUST	Low	Y
479	Duwamish	GREEN S AUTOMOTIVE	3300 4TH AVE S	EDR GAS STATIONS	Low	N
490	Duwamish	GULL INDUSTRIES INC	3404 4TH AVE S	EDR GAS STATIONS	Low	N
498	Duwamish	HARBOR ASSOCIATES/DUPES003 023	1002 SW KILICKITAT WAY	RGA LUST	Low	Y
499	Duwamish	HARBOR MARINA CORPORATE CENTER	1001 1011 SW KCLICKITAT AVE	HWS, LUST, SPILLS, ALLSITES, HSL, ICR, UST	Low	Y
499	Duwamish	HARBOR MARINA CORPORATE CENTER	1001 1011 SW KCLICKITAT AVE	RGA LUST	Low	Y
544	Duwamish	INDUSTRIAL OFFICE COMPLEX	3400 11TH AVE SW	FINDS, HWS, ALLSITES, HSL	Low	N
748	Duwamish	ISLAND TUG & BARGE	3546 MARGINAL WAY SW	HWS, ALLSITES, NPDES	High	Y
748	Duwamish	ISLAND TUG & BARGE	3546 MARGINAL WAY SW	UST	High	Y
557	Duwamish	ISS MARINE SERVICE	1003 SW KILICKITAT WAY	EDR GAS STATIONS	Low	N
582	Duwamish	JOHNSON S SERVICE	1047 W SPOKANE	EDR GAS STATIONS	Low	N
600	Duwamish	KING CNTY SOLID WASTE DIV SEATTLE/FISHER MILLS INC	3235 16TH AVE SW	RCRA-CESQG, HWS, MANIFEST, LUST, SPILLS, ALLSITES, ICR, UST	Low	Y

ID	Segment	Name	Address	Database	Rank	Documented Release
600	Duwamish	KING CNTY SOLID WASTE DIV SEATTLE/FISHER MILLS INC	3235 16TH AVE SW	RGA LUST	Low	Y
610	Duwamish	KINGS TRANSMISSIONS	2939 4TH AVE S	EDR GAS STATIONS	Low	N
621	Duwamish	LAIRMORE S MOBIL SERVICE	909 SW SPOKANE ST	EDR GAS STATIONS	Low	N
1378	Duwamish	LOCKHEED WEST SEATTLE	3443 W MARGINAL WAY SW	NPL, RODS, PRP, SEMS	Medium	Y
649	Duwamish	LOVSTEAD INDUSTRIES	3300 AIRPORT WAY S	CSCSL NFA, ALLSITES	Low	Y
677	Duwamish	MARKEY MACHINERY CO INC	79 S HORTON ST	CSCSL NFA, ALLSITES, VCP	Low	Y
677	Duwamish	MARKEY MACHINERY CO INC	79 S HORTON ST	RGA HWS	Low	Y
691	Duwamish	MC GLENN THOS G	228 SPOKANE	EDR GAS STATIONS	Low	N
695	Duwamish	MC TERMINALS	40 S SPOKANE ST	HWS, ALLSITES, NPDES	Medium	Y
695	Duwamish	MC TERMINALS	40 S SPOKANE ST	ICR	Medium	Y
695	Duwamish	MC TERMINALS	40 S SPOKANE ST	RGA HWS	Medium	Y
696	Duwamish	MCCUTHCHEN CONTAINER DUMP/HOLIDAY RESALES	3605 AIRPORT WAY S	CSCSL NFA, ALLSITES, INST CONTROL, VCP	Medium	Y
696	Duwamish	MCCUTHCHEN CONTAINER DUMP/HOLIDAY RESALES	3605 AIRPORT WAY S	RGA HWS	Medium	Y
696	Duwamish	MCCUTHCHEN CONTAINER DUMP/HOLIDAY RESALES	3605 AIRPORT WAY S	SEMS-ARCHIVE	Medium	Y
697	Duwamish	MCE TECHNOLOGIES INC	3670 E MARGINAL WAY S	RGA HWS	Low	Y

ID	Segment	Name	Address	Database	Rank	Documented Release
697	Duwamish	MCE TECHNOLOGIES INC	3670 E MARGINAL WAY S	RCRA-NLR, CSCSL NFA, ALLSITES, VCP, UST	Low	Y
706	Duwamish	METAL LABORATORY LLC	3433 AIRPORT WAY S	RCRA-NLR, FINDS, ECHO, PADS, MANIFEST, ALLSITES	Medium	Y
731	Duwamish	MOREL FOUNDRY CORP	3400 26TH AVE SW	FTTS, ECHO, FINDS, RCRA-NLR, HIST FTTS, ALLSITES	Low	N
731	Duwamish	MOREL FOUNDRY CORP	3400 26TH AVE SW	UST	Low	N
731	Duwamish	MOREL FOUNDRY CORP	3400 26TH AVE SW	FTTS	Low	N
731	Duwamish	MOREL FOUNDRY CORP	3400 26TH AVE SW	HIST FTTS	Low	N
733	Duwamish	MOSS G MILAN PROPERTY	537 S SPOKANE ST	FINDS, HWS, ALLSITES, HSL	Medium	Y
733	Duwamish	MOSS G MILAN PROPERTY	537 S SPOKANE ST	RGA HWS	Medium	Y
770	Duwamish	NELSON IRON WORKS	45 S SPOKANE ST	RCRA-NLR, HWS, SPILLS, ALLSITES, BROWNFIELDS, ICR	High	Y
770	Duwamish	NELSON IRON WORKS	45 S SPOKANE ST	RGA HWS	High	Y
765	Duwamish	NORTHWEST CASTINGS	3411 1ST AVE S	AIRS (AFS), FTTS, FINDS, ICIS, HIST FTTS	Medium	Y
765	Duwamish	NORTHWEST CASTINGS	3411 1ST AVE S	ECHO	Medium	Y
765	Duwamish	NORTHWEST CASTINGS	3411 1ST AVE S	TRIS	Medium	Y
766	Duwamish	NORTHWEST MOTOR REPAIR	2930 6TH AVE S	RCRA-NLR, ECHO, FINDS, HWS, LUST, ALLSITES, HSL, UST	Medium	Y
766	Duwamish	NORTHWEST MOTOR REPAIR	2930 6TH AVE S	RGA LUST	Medium	Y
771	Duwamish	OBERT MARINE SUPPLY INC	3441 2ND AVE S	FINDS, RCRA-NLR, ECHO, ALLSITES, UST	Low	N
775	Duwamish	OELSCHLAGER WM A	716 SPOKANE	EDR GAS STATIONS	Low	N
778	Duwamish	OLE & CHARLIES HIGH & DRY COMPANY	3568 W MARGINAL WAY SW	UST	Low	N
786	Duwamish	OLYMPIC TUG AND BARGE	910 SW SPOKANE ST	MANIFEST, SPILLS, ALLSITES, UST	Medium	Y

ID	Segment	Name	Address	Database	Rank	Documented Release
794	Duwamish	OWL TRANSFER & STORAGE CO INC	3623 6TH AVE S	ALLSITES, UST	Low	Y
794	Duwamish	OWL TRANSFER & STORAGE CO INC	3623 6TH AVE S	RGA LUST	Low	Y
809	Duwamish	PACIFIC RENDERING CO INC	4034 W MARGINAL WAY SW	RGA LF	Low	N
809	Duwamish	PACIFIC RENDERING CO INC	4034 W MARGINAL WAY SW	SPILLS, ALLSITES, LF	Low	N
812	Duwamish	PACIFIC TRUCKING SEATTLE	300 S SPOKANE ST	ICR	Medium	Y
812	Duwamish	PACIFIC TRUCKING SEATTLE	300 S SPOKANE ST	RCRA-NLR, HWS, LUST, ALLSITES, UST	Medium	Y
812	Duwamish	PACIFIC TRUCKING SEATTLE	300 S SPOKANE ST	RGA HWS	Medium	Y
812	Duwamish	PACIFIC TRUCKING SEATTLE	300 S SPOKANE ST	RGA LUST	Medium	Y
825	Duwamish	PENSKE TRUCK LEASING CO LP	3443 1ST AVE S	ICR	Medium	Y
825	Duwamish	PENSKE TRUCK LEASING CO LP	3443 1ST AVE S	RCRA-CESQG, FINANCIAL ASSURANCE, HWS, MANIFEST, LUST, SPILLS, ALLSITES, HSL	Medium	Y
825	Duwamish	PENSKE TRUCK LEASING CO LP	3443 1ST AVE S	RGA HWS	Medium	Y
825	Duwamish	PENSKE TRUCK LEASING CO LP	3443 1ST AVE S	RGA LUST	Medium	Y
825	Duwamish	PENSKE TRUCK LEASING CO LP	3443 1ST AVE S	UST	Medium	Y
829	Duwamish	PHANTOM RESTORATIONS	30 S HORTON ST	EDR GAS STATIONS	Low	N
833	Duwamish	PIER 27 SEATTLE	2901 E MARGINAL WAY S	ALLSITES, UST	Low	N

ID	Segment	Name	Address	Database	Rank	Documented Release
844	Duwamish	PONCHOS LEGACY PROPERTY	3685 DUWAMISH AVE S	HWS, ALLSITES, HSL	Medium	Y
844	Duwamish	PONCHOS LEGACY PROPERTY	3685 DUWAMISH AVE S	RGA HWS	Medium	Y
774	Duwamish	PORT OF SEATTLE TERMINAL 106 NW	3629 DUWAMISH AVE S	ECHO, RCRA-NLR, FINDS, MANIFEST, SPILLS	High	Y
774	Duwamish	PORT OF SEATTLE TERMINAL 106 NW	3629 DUWAMISH AVE S	HWS, MANIFEST, LUST, ALLSITES, NPDES, HSL	High	Y
774	Duwamish	PORT OF SEATTLE TERMINAL 106 NW	3629 DUWAMISH AVE S	ICR	High	Y
774	Duwamish	PORT OF SEATTLE TERMINAL 106 NW	3629 DUWAMISH AVE S	RGA HWS	High	Y
845	Duwamish	PORT OF SEATTLE TERMINAL 106 W	44 S NEVADA	ICR	Medium	Y
845	Duwamish	PORT OF SEATTLE TERMINAL 106 W	44 S NEVADA	RGA HWS	Medium	Y
845	Duwamish	PORT OF SEATTLE TERMINAL 106 W	44 S NEVADA	RGA LUST	Medium	Y
845	Duwamish	PORT OF SEATTLE TERMINAL 106 W	44 S NEVADA	RCRA-CESQG, FINDS, ECHO, HWS, MANIFEST, LUST, ALLSITES, HSL, UST	Medium	Y
846	Duwamish	PORT OF SEATTLE-HORTON MAINTENANCE SHOP	25 S HORTON ST	FINANCIAL ASSURANCE, MANIFEST, CSCSL NFA, ALLSITES, NPDES	Medium	Y
846	Duwamish	PORT OF SEATTLE-HORTON MAINTENANCE SHOP	25 S HORTON ST	HAZNET	Medium	Y
846	Duwamish	PORT OF SEATTLE-HORTON MAINTENANCE SHOP	25 S HORTON ST	ICR	Medium	Y
846	Duwamish	PORT OF SEATTLE-HORTON MAINTENANCE SHOP	25 S HORTON ST	RCRA-SQG, MANIFEST	Medium	Y

ID	Segment	Name	Address	Database	Rank	Documented Release
846	Duwamish	PORT OF SEATTLE-HORTON MAINTENANCE SHOP	25 S HORTON ST	RGA LUST	Medium	Y
846	Duwamish	PORT OF SEATTLE-HORTON MAINTENANCE SHOP	25 S HORTON ST	UST	Medium	Y
849	Duwamish	PRAXAIR DISTRIBUTION INC	3623 E MARGINAL WY S	ECHO, RCRA-NLR, FINDS, ALLSITES, UST	Low	N
851	Duwamish	PRESERVATIVE PAINT COMPANY	3410 AIRPORT WAY S.	ICR	Low	N
858	Duwamish	PSF INDUSTRIES	65 S HORTON ST	RCRA-NLR, ALLSITES, UST	Low	N
862	Duwamish	PUGET SOUND ELECTRIC SUPPLY INC	640 S SPOKANE ST	FINDS, CSCSL NFA, ASBESTOS, ALLSITES, VCP	Low	Y
862	Duwamish	PUGET SOUND ELECTRIC SUPPLY INC	640 S SPOKANE ST	UST	Low	Y
1355	Duwamish	RAINIER BREWERY	3100 AIRPORT WAY S	EDR GAS STATIONS	Medium	Y
1355	Duwamish	RAINIER BREWERY	3100 AIRPORT WAY S	RGA HWS	Medium	Y
1355	Duwamish	RAINIER BREWERY	3100 AIRPORT WAY S	RGA LUST	Medium	Y
1355	Duwamish	RAINIER BREWERY	3100 AIRPORT WAY S	FTTS, HIST FTTS, HWS, MANIFEST, LUST, Allsites, HSL, UST	Medium	Y
1355	Duwamish	RAINIER BREWERY	3100 AIRPORT WAY S	RCRA-NLR, ECHO, FINDS, PADS, ICR	Medium	Y
1355	Duwamish	RAINIER BREWERY	3100 AIRPORT WAY S	RMP	Medium	Y
894	Duwamish	REI WOODWORKING FORMER	3314 4TH AVE S	ICR	Medium	Y
894	Duwamish	REI WOODWORKING FORMER	3314 4TH AVE S	RGA LUST	Medium	Y
900	Duwamish	REX METAL WORKS	117 SPOKANE	LEAD SMELTER 1	Medium	Y
906	Duwamish	RIEDEL INTERNATIONAL	910 SW SPOKANE ST	HWS, LUST, SPILLS, ALLSITES	Medium	Y
906	Duwamish	RIEDEL INTERNATIONAL	910 SW SPOKANE ST	MANIFEST, SPILLS, ALLSITES, UST	Medium	Y
906	Duwamish	RIEDEL INTERNATIONAL	910 SW SPOKANE ST	RCRA-SQG, FINDS, ECHO	Medium	Y

ID	Segment	Name	Address	Database	Rank	Documented Release
906	Duwamish	RIEDEL INTERNATIONAL	910 SW SPOKANE ST	RGA HWS	Medium	Y
906	Duwamish	RIEDEL INTERNATIONAL	910 SW SPOKANE ST	RGA LUST	Medium	Y
906	Duwamish	RIEDEL INTERNATIONAL	910 SW SPOKANE ST	FUELS PROGRAM	Medium	Y
907	Duwamish	RIGGS AUTOMOTIVE MAINTENANCE	3229 AIRPORT WAY	EDR GAS STATIONS	Low	N
912	Duwamish	RIVERSIDE BODY AND FENDER WORKS	3851 W MARGINAL WAY	EDR GAS STATIONS	Low	N
914	Duwamish	ROGERS OLYMPIC CORP UST 101575	151 S HORTON	ALLSITES, UST	Low	N
923	Duwamish	ROSE E W	3319 4TH AVE S	EDR GAS STATIONS	Low	N
927	Duwamish	ROWE PROPERTY	3848 22ND AVE SW	CSCSL NFA, ALLSITES	Low	Y
932	Duwamish	RUTLEDGE AND MARTIN	2340 SW SPOKANE ST	CSCSL NFA, ALLSITES, UST	Low	Y
932	Duwamish	RUTLEDGE AND MARTIN	2340 SW SPOKANE ST	ICR	Low	Y
932	Duwamish	RUTLEDGE AND MARTIN	2340 SW SPOKANE ST	RGA HWS	Low	Y
932	Duwamish	RUTLEDGE AND MARTIN	2340 SW SPOKANE ST	RGA LUST	Low	Y
947	Duwamish	SCALZO COMPANY	3211 AIRPORT WAY S	ICR	Low	Y
947	Duwamish	SCALZO COMPANY	3211 AIRPORT WAY S	RGA LUST	Low	Y
951	Duwamish	SCHUCKS AUTO SUPPLY 4TH AVE	2905 4TH AVE S	EDR GAS STATIONS	Medium	Y
951	Duwamish	SCHUCKS AUTO SUPPLY 4TH AVE	2905 4TH AVE S	HWS, LUST, ALLSITES, HSL, ICR, UST	Medium	Y
951	Duwamish	SCHUCKS AUTO SUPPLY 4TH AVE	2905 4TH AVE S	RGA LUST	Medium	Y
969	Duwamish	SEATTLE CITY LIGHT	3613 4TH AVE S	UST	Medium	Y
969	Duwamish	SEATTLE CITY LIGHT	3613 4TH AVE S	HAZNET	Medium	Y

ID	Segment	Name	Address	Database	Rank	Documented Release
969	Duwamish	SEATTLE CITY LIGHT	3613 4TH AVE S	ICR	Medium	Y
969	Duwamish	SEATTLE CITY LIGHT	3613 4TH AVE S	LF	Medium	Y
969	Duwamish	SEATTLE CITY LIGHT	3613 4TH AVE S	RCRA-SQG, PADS, FINDS, ECHO, FINANCIAL ASSURANCE, HWS, MANIFEST, LUST, SPILLS, ASBESTOS, ALLSITES, HSL	Medium	Y
969	Duwamish	SEATTLE CITY LIGHT	3613 4TH AVE S	RGA HWS	Medium	Y
969	Duwamish	SEATTLE CITY LIGHT	3613 4TH AVE S	RGA LF	Medium	Y
969	Duwamish	SEATTLE CITY LIGHT	3613 4TH AVE S	RGA LUST	Medium	Y
969	Duwamish	SEATTLE CITY LIGHT	3613 4TH AVE S	SEMS-ARCHIVE	Medium	Y
971	Duwamish	SEATTLE CITY LIGHT 4TH AVE S	3814 4TH AVE S	HWS, ALLSITES, HSL	Medium	Y
971	Duwamish	SEATTLE CITY LIGHT 4TH AVE S	3814 4TH AVE S	ICR	Medium	Y
971	Duwamish	SEATTLE CITY LIGHT 4TH AVE S	3814 4TH AVE S	RGA HWS	Medium	Y
972	Duwamish	SEATTLE CITY LIGHT ANDOVER PROPERTY	2100 SW ANDOVER ST	CSCSL NFA, SPILLS, ALLSITES	Low	Y
972	Duwamish	SEATTLE CITY LIGHT ANDOVER PROPERTY	2100 SW ANDOVER ST	PCB TRANSFORMER	Low	Y
974	Duwamish	SEATTLE CITY LIGHT SOUTH SUBSTATION	4TH AVE SO & SPOKANE ST	ICR	Low	Y
983	Duwamish	SEATTLE DOT SPOKANE STREET BRIDGE	900 BLOCK SW SPOKANE S	RCRA-LQG	Low	N
986	Duwamish	SEATTLE FIRE STATION 14	3224 4TH AVE S	HWS, LUST, ALLSITES, HSL, UST	Medium	Y
986	Duwamish	SEATTLE FIRE STATION 14	3224 4TH AVE S	ICR	Medium	Y
986	Duwamish	SEATTLE FIRE STATION 14	3224 4TH AVE S	RGA LUST	Medium	Y
986	Duwamish	SEATTLE FIRE STATION 14	3224 4TH AVE S	UIC	Medium	Y

ID	Segment	Name	Address	Database	Rank	Documented Release
990	Duwamish	SEATTLE FIRE STATION 36	3600 23RD AVE S W	FINDS, CSCSL NFA, ALLSITES, UST	Low	Y
998	Duwamish	SEATTLE PORT TERMINAL 106 NORTH	3440 E MARGINAL WAY S	FINDS, ALLSITES, UST	Low	N
999	Duwamish	SEATTLE PORT TERMINAL 25	3225 E MARGINAL WAY S	RGA LUST	Low	Y
999	Duwamish	SEATTLE PORT TERMINAL 25	3225 E MARGINAL WAY S	ECHO, FINDS, MANIFEST, ALLSITES, NPDES, UST	Low	Y
999	Duwamish	SEATTLE PORT TERMINAL 25	3225 E MARGINAL WAY S	RCRA-NLR, CSCSL NFA, SPILLS, ALLSITES, UST	Low	Y
1, 003	Duwamish	SEATTLE ROW 2ND & SPOKANE	S SPOKANE ST X 2ND S - 6TH S	HWS, ALLSITES, HSL	Low	N
1009	Duwamish	SEATTLE STEEL INDUSTRIAL FASTENERS	3800 W MARGINAL WAY SW	ICR	Low	Y
1009	Duwamish	SEATTLE STEEL INDUSTRIAL FASTENERS	3800 W MARGINAL WAY SW	MANIFEST, CSCSL NFA, SPILLS, ALLSITES	Low	Y
1009	Duwamish	SEATTLE STEEL INDUSTRIAL FASTENERS	3800 W MARGINAL WAY SW	UST	Low	Y
1036	Duwamish	SHERWIN WILLIAMS PAINT CO 6TH AVE SEATTL	2940 6TH AVE S	RCRA-LQG, FINDS, ECHO, MANIFEST, ALLSITES	Low	N
1038	Duwamish	SHIPYARD SERVICE STATION	2959 E MARGINAL WAY	EDR GAS STATIONS	Low	N
1046	Duwamish	SKEEL ENTERPRISES INC	3221 4TH AVE	EDR GAS STATIONS	Low	N
1056	Duwamish	SOUND TRANSIT LINK OP & MAINTENANCE FAC	3407 AIRPORT WAY S	RCRA-CESQG	Low	N
1066	Duwamish	SPOKANE STREET SERVICE	1043 SW SPOKANE ST	EDR GAS STATIONS	Low	N

ID	Segment	Name	Address	Database	Rank	Documented Release
1070	Duwamish	SSA TERMINALS, LLC - T-18	1050 SW SPOKANE STREET	FINDS, RCRA-NLR, ECHO, MANIFEST, SPILLS, ALLSITES, NPDES	Low	Y
1084	Duwamish	STERLING S SOOPER SAVE	1000 SW SPOKANE ST	EDR GAS STATIONS	Low	N
1085	Duwamish	STEVEDORING SERVICES OF AMERICA	3415 11TH AVE SW	CSCSL NFA, ALLSITES, UST	Low	Y
1085	Duwamish	STEVEDORING SERVICES OF AMERICA	3415 11TH AVE SW	RGA HWS	Low	Y
1085	Duwamish	STEVEDORING SERVICES OF AMERICA	3415 11TH AVE SW	RGA LUST	Low	Y
1092	Duwamish	STONEWAY CONCRETE SEATTLE	3083 E MARGINAL WAY	ALLSITES, NPDES	Low	N
1093	Duwamish	STRALEYS DEAN UNION 76	3460 2ND AVE S	EDR GAS STATIONS	Low	N
736	Duwamish	SW HARBOR PROJECT	26TH AVE SW & SW SPOKANE ST	HWS, ALLSITES	High	Y
736	Duwamish	SW HARBOR PROJECT	26TH AVE SW & SW SPOKANE ST	HWS, ALLSITES, INST CONTROL	High	Y
1109	Duwamish	SWENDSEN BERG S	3632 23D AVE SW	EDR GAS STATIONS	Low	N
1115	Duwamish	SYSTEM SUPPLY SPOKANE ST	2324 SW SPOKANE ST	ALLSITES, UST	Low	N
1138	Duwamish	TIME SERVICE STATION	3461 4TH AVE S	EDR GAS STATIONS	Low	N
1155	Duwamish	TRANSPORT EQUIPMENT CO	3400 6TH AVE S	FINDS, RCRA-NLR, ECHO, ALLSITES, UST	Low	N
1158	Duwamish	TRIPLE B CORPORATION DBA CHARLIES PRODUC	3844 1ST AVE S	ECHO, FINDS, ALLSITES, UST	Low	N
1172	Duwamish	UNION SEVENTY SIX SERVICE STA	3231 4TH AVE S	EDR GAS STATIONS	Low	N
1182	Duwamish	UNOCAL 5472	3460 1ST AVE S	ECHO, RCRA-NLR, FINDS, HWS, LUST, ALLSITES, HSL, UST	Medium	Y
1182	Duwamish	UNOCAL 5472	3460 1ST AVE S	EDR GAS STATIONS	Medium	Y

ID	Segment	Name	Address	Database	Rank	Documented Release
1182	Duwamish	UNOCAL 5472	3460 1ST AVE S	ICR	Medium	Y
1182	Duwamish	UNOCAL 5472	3460 1ST AVE S	RGA HWS	Medium	Y
1182	Duwamish	UNOCAL 5472	3460 1ST AVE S	RGA LUST	Medium	Y
1186	Duwamish	UPRR DIAGONAL AVE S SPUR	60 DIAGONAL AVE S	FINDS, HWS, LUST, ALLSITES, HSL, UST	Medium	Y
1186	Duwamish	UPRR DIAGONAL AVE S SPUR	60 DIAGONAL AVE S	RGA LUST	Medium	Y
1187	Duwamish	UPRR HARBOR ISLAND KLINKITAT AVE SW SPILL	KLINKITAT AVE SW & W SEATTLE FWY	CSCSL NFA, ALLSITES	Low	Y
1200	Duwamish	VAN PATTEN SERVICE	900 W SPOKANE	EDR GAS STATIONS	Low	N
1234	Duwamish	WDOT SPOKANE ST MAINTENANCE	450 S SPOKANE ST	FINDS, RCRA-NLR, ECHO, HWS, LUST, SPILLS, ALLSITES, UST	Medium	Y
1234	Duwamish	WDOT SPOKANE ST MAINTENANCE	450 S SPOKANE ST	ICR	Medium	Y
1234	Duwamish	WDOT SPOKANE ST MAINTENANCE	450 S SPOKANE ST	RGA LUST	Medium	Y
1234	Duwamish	WDOT SPOKANE ST MAINTENANCE	450 S SPOKANE ST	UIC	Medium	Y
1261	Duwamish	WEST SEATTLE RECYCLING CENTER	3881 16TH AVE SW	RGA LF	Low	N
1261	Duwamish	WEST SEATTLE RECYCLING CENTER	3881 16TH AVE SW	SWRCY, ALLSITES, LF	Low	N
1266	Duwamish	WESTERN PETERBILT	3707 AIRPORT WAY S	RGA LUST	Low	Y
1266	Duwamish	WESTERN PETERBILT	3707 AIRPORT WAY S	UST	Low	Y
1266	Duwamish	WESTERN PETERBILT	3707 AIRPORT WAY S	FINDS, ECHO, RCRA-NLR, HWS, MANIFEST, LUST, ALLSITES, HSL	Low	Y
1270	Duwamish	WESTERN STEEL CASTING CO	145 S HORTON ST	RGA HWS	Low	N
1270	Duwamish	WESTERN STEEL CASTING CO	145 S HORTON ST	RGA LUST	Low	N

ID	Segment	Name	Address	Database	Rank	Documented Release
1270	Duwamish	WESTERN STEEL CASTING CO	145 S HORTON ST	RCRA-NLR, CSCSL NFA, ALLSITES, ICR, VCP, UST	Low	N
1272	Duwamish	WESTERN UNION TEL CO UST 97406	3663 1ST AVE S	FINDS, ALLSITES, UST	Low	N
1280	Duwamish	WESTWAY FEED PRODUCTS LLC	1002 SW SPOKANE ST	RCRA-LQG, ECHO, FINDS	Low	N
1281	Duwamish	WG RECYCLING CENTER	3408 1ST AVE S #B	LF	Medium	Y
1281	Duwamish	WG RECYCLING CENTER	3408 1ST AVE S #B	RGA LF	Medium	Y
1314	Duwamish	YOUNG CORP SEATTLE	3231 UTAH AVE S	ECHO, FINDS, RCRA-CESQG, AIRS (AFS), MANIFEST, ALLSITES	Low	N
13	Delridge	4053 SOUTHWEST 23RD	4053 SOUTHWEST 23RD	CDL	Low	N
121	Delridge	B AND M CLEANERS	4034 SW DELRIDGE WAY	EDR DRY CLEANERS	Low	N
151	Delridge	BAYVIEW DEVELOPMENT PARTNERS	4050 30TH AVE SW	EDR DRY CLEANERS	Medium	Y
151	Delridge	BAYVIEW DEVELOPMENT PARTNERS	4050 30TH AVE SW	EDR GAS STATIONS	Medium	Y
151	Delridge	BAYVIEW DEVELOPMENT PARTNERS	4050 30TH AVE SW	HWS, ALLSITES, HSL	Medium	Y
151	Delridge	BAYVIEW DEVELOPMENT PARTNERS	4050 30TH AVE SW	RGA HWS	Medium	Y
203	Delridge	BRITISH AUTO CTR LTD	2938 SW AVALON WAY	EDR GAS STATIONS	Low	N
210	Delridge	BROWN HORACE	4044 DELRIDGE WY SW	EDR DRY CLEANERS	Low	N
255	Delridge	Chemical Manufacturer	4014 28th Ave	Sanborn Fire Insurance Map	Low	N

ID	Segment	Name	Address	Database	Rank	Documented Release
281	Delridge	CLEANING BY CLARK	4032 DELRIDGE WAY	EDR DRY CLEANERS	Low	N
315	Delridge	DELRIDGE CLEANERS	3805 DELRIDGE WAY	EDR DRY CLEANERS	Low	N
519	Delridge	HODGES AND DELIN	2637 W ANDOVER	EDR GAS STATIONS	Low	N
576	Delridge	JOES SUPER SERVICE	3817 DELRIDGE WAY SW	ALLSITES, UST	Low	N
576	Delridge	JOES SUPER SERVICE	3817 DELRIDGE WAY SW	EDR GAS STATIONS	Low	N
763	Delridge	NORTHLAND SERVICES, INC.	600 SOUTH GARDEN STREET	PADS, RCRA-NLR	Low	N
805	Delridge	NUCOR STEEL SEATTLE INC	2424 SW ANDOVER ST	CORRACTS, PADS, RCRA-LQG, HWS, MANIFEST, AIRS, LUST, SPILLS, ASBESTOS, ALLSITES, NPDES, LF	High	Y
805	Delridge	NUCOR STEEL SEATTLE INC	2424 SW ANDOVER ST	CSCSL NFA, ALLSITES	High	Y
805	Delridge	NUCOR STEEL SEATTLE INC	2424 SW ANDOVER ST	HAZNET	High	Y
805	Delridge	NUCOR STEEL SEATTLE INC	2424 SW ANDOVER ST	ICR	High	Y
805	Delridge	NUCOR STEEL SEATTLE INC	2424 SW ANDOVER ST	RCRA-NLR, SEMS-ARCHIVE, CORRACTS	High	Y
805	Delridge	NUCOR STEEL SEATTLE INC	2424 SW ANDOVER ST	RGA HWS	High	Y
805	Delridge	NUCOR STEEL SEATTLE INC	2424 SW ANDOVER ST	RGA LF	High	Y
805	Delridge	NUCOR STEEL SEATTLE INC	2424 SW ANDOVER ST	RGA LUST	High	Y
805	Delridge	NUCOR STEEL SEATTLE INC	2424 SW ANDOVER ST	TRIS, TSCA	High	Y
805	Delridge	NUCOR STEEL SEATTLE INC	2424 SW ANDOVER ST	UST	High	Y

ID	Segment	Name	Address	Database	Rank	Documented Release
979	Delridge	SEATTLE COMMERCE CENTER	DELRIDGE WAY SW & ANDOVER SW	HWS, ALLSITES, HSL	Medium	Y
979	Delridge	SEATTLE COMMERCE CENTER	DELRIDGE WAY SW & ANDOVER SW	RGA HWS	Medium	Y
1251	Delridge	WEST SEATTLE DYE WKS	2627 W ANDOVER	EDR DRY CLEANERS	Low	N
1260	Delridge	WEST SEATTLE RECYCLING	2964 SW AVALON WAY	CSCSL NFA, ALLSITES, ICR	Low	Y
1260	Delridge	WEST SEATTLE RECYCLING	2964 SW AVALON WAY	RGA LUST	Low	Y
21	West Seattle Junction	7-ELEVEN 22561/THE SOUTHLAND CORP. 22561	3280 SW AVALON WAY	CSCSL NFA	Medium	Y
21	West Seattle Junction	7-ELEVEN 22561/THE SOUTHLAND CORP. 22561	3280 SW AVALON WAY	RGA LUST	Medium	Y
31	West Seattle Junction	AA RENTALS WEST SEATTLE	4722 FAUNTLEROY WAY SW	CSCSL NFA, ALLSITES, VCP	Low	Y
31	West Seattle Junction	AA RENTALS WEST SEATTLE	4722 FAUNTLEROY WAY SW	EDR GAS STATIONS	Low	Y
1356	West Seattle Junction	ABC SERVICE	4700 FAUNTLEROY AVE	EDR GAS STATIONS	Low	N
36	West Seattle Junction	ACE GARAGE	4557 FAUNTLEROY AVE	EDR GAS STATIONS	Low	N
46	West Seattle Junction	ALASKA HOUSE	4545 42ND AVE SW	CSCSL NFA, ALLSITES, VCP	Low	Y
48	West Seattle Junction	ALASKA SQUARE ASSOCIATES	4200 SW ALASKA ST	CSCSL NFA, ALLSITES, VCP	Medium	Y
48	West Seattle Junction	ALASKA SQUARE ASSOCIATES	4200 SW ALASKA ST	EDR GAS STATIONS	Medium	Y
48	West Seattle Junction	ALASKA SQUARE ASSOCIATES	4200 SW ALASKA ST	UST	Medium	Y

ID	Segment	Name	Address	Database	Rank	Documented Release
71	West Seattle Junction	ANDRESEN CHRYSLER PLYMOUTH	4019 SW ALASKA ST	EDR GAS STATIONS	Low	N
80	West Seattle Junction	ANTIQUE AUTO RTESIRATION	3604 SW ALASKA ST	EDR GAS STATIONS	Low	N
118	West Seattle Junction	AVALON CLEANERS	4418 35TH AVE SW	EDR DRY CLEANERS	Low	N
119	West Seattle Junction	AVALON WAY GARAGE	3288 AVALON WAY	EDR GAS STATIONS	Low	N
145	West Seattle Junction	BATCHELOR MAYNARD E	4759 CALIF AVE	EDR GAS STATIONS	Low	N
165	West Seattle Junction	BES RESTAURANT/KRAFF S BETTER CLEANERS	4509 CALIFORNIA AVE SW	EDR DRY CLEANERS	Low	N
236	West Seattle Junction	CARLSEN AND WINQUIST SERVICE STATION	4421 FAUNTLEROY AVE	EDR GAS STATIONS	Low	N
237	West Seattle Junction	CARLSEN AND XVINQUIST SERVICE	4480 FAUNTLEROY AVE	EDR GAS STATIONS	Low	N
253	West Seattle Junction	CHEADLE KEENAN AV	35TH AVE SW & AVALON WAY	EDR GAS STATIONS	Low	N
254	West Seattle Junction	CHEADLE KENNAN	4714 CALIFORNIA AVE	EDR GAS STATIONS	Low	N
284	West Seattle Junction	COLE S AUTO REPAIR	4509 38TH AVE SW	EDR GAS STATIONS	Low	N
943	West Seattle Junction	CONOCOPHILLIPS 30124/BP 11060-30124/TOSCO 11060-30124	4580 FAUNTLEROY WAY SW	EDR GAS STATIONS	High	Y
943	West Seattle Junction	CONOCOPHILLIPS 30124/BP 11060-30124/TOSCO 11060-30124	4580 FAUNTLEROY WAY SW	RCRA-NLR, FINANCIAL ASSURANCE, HWS, MANIFEST, LUST, ALLSITES, ICR, VCP, UST	High	Y

ID	Segment	Name	Address	Database	Rank	Documented Release
943	West Seattle Junction	CONOCOPHILLIPS 30124/BP 11060-30124/TOSCO 11060-30124	4580 FAUNTLEROY WAY SW	RGA HWS	High	Y
943	West Seattle Junction	CONOCOPHILLIPS 30124/BP 11060-30124/TOSCO 11060-30124	4580 FAUNTLEROY WAY SW	RGA LUST	High	Y
300	West Seattle Junction	COURTESY TIRE OF W SEATTLE	4820 CALIFORNIA AVE SW	EDR GAS STATIONS	Medium	Y
300	West Seattle Junction	COURTESY TIRE OF W SEATTLE	4820 CALIFORNIA AVE SW	HWS, LUST, ALLSITES, ICR, UST	Medium	Y
300	West Seattle Junction	COURTESY TIRE OF W SEATTLE	4820 CALIFORNIA AVE SW	RGA LUST	Medium	Y
312	West Seattle Junction	DAVIS ARTH N	4805 CALIFORNIA AVE	EDR GAS STATIONS	Low	N
320	West Seattle Junction	DIAL A-FABRIC LAUNDRYMAT	4748 CALIFORNIA AVE SW	EDR DRY CLEANERS	Low	N
336	West Seattle Junction	DOYLE AUTOMOTIVE SERVICE	4501 38TH AVE SW	EDR GAS STATIONS	Low	N
337	West Seattle Junction	DOYLES AUTOMOTIVE SERVICE	4607 37TH AVE SW	EDR GAS STATIONS	Medium	Y
337	West Seattle Junction	DOYLES AUTOMOTIVE SERVICE	4607 37TH AVE SW	FINDS, ALLSITES, UST	Medium	Y
337	West Seattle Junction	DOYLES AUTOMOTIVE SERVICE	4607 37TH AVE SW	HWS, LUST, ALLSITES, HSL, UST	Medium	Y
337	West Seattle Junction	DOYLES AUTOMOTIVE SERVICE	4607 37TH AVE SW	ICR	Medium	Y
337	West Seattle Junction	DOYLES AUTOMOTIVE SERVICE	4607 37TH AVE SW	RGA LUST	Medium	Y
388	West Seattle Junction	FASHION CARE PROF DRYCLNG	4610 CALIFORNIA SW	EDR DRY CLEANERS	Low	N

ID	Segment	Name	Address	Database	Rank	Documented Release
389	West Seattle Junction	FASHION CARE PROFESSIONAL DRY CLEANING	4710 CALIFORNIA AVE SW	EDR DRY CLEANERS	Low	N
392	West Seattle Junction	FAUNTLEROY PLAZA	4151 FAUNTLEROY WAY SW	CSCSL NFA, ALLSITES, ICR, VCP	Medium	Y
392	West Seattle Junction	FAUNTLEROY PLAZA	4151 FAUNTLEROY WAY SW	EDR DRY CLEANERS	Medium	Y
392	West Seattle Junction	FAUNTLEROY PLAZA	4151 FAUNTLEROY WAY SW	EDR GAS STATIONS	Medium	Y
392	West Seattle Junction	FAUNTLEROY PLAZA	4151 FAUNTLEROY WAY SW	RGA HWS	Medium	Y
413	West Seattle Junction	FOREIGN CAR WORKSHOP	4603 37TH AVE SW	EDR GAS STATIONS	Low	N
432	West Seattle Junction	FRED S AUTO REBUILD	4510 37TH AVE SW	EDR GAS STATIONS	Low	N
443	West Seattle Junction	G E SELF SERVICE LAUNDRY	4537 CAL	EDR DRY CLEANERS	Low	N
464	West Seattle Junction	GORNE S CLEANERS	4512 CALIFORNIA AVE	EDR DRY CLEANERS	Low	N
465	West Seattle Junction	GORNE S CLEANERS	4506 CAL AVE	EDR DRY CLEANERS	Low	N
495	West Seattle Junction	HANCOCK FABRICS	3922 SW ALASKA ST	CSCSL NFA, ALLSITES, ICR, VCP, UST	Low	Y
495	West Seattle Junction	HANCOCK FABRICS	3922 SW ALASKA ST	RGA LUST	Low	Y
518	West Seattle Junction	HINELINE DOUGLAS	4806 ERSKINE WAY	EDR GAS STATIONS	Low	N
521	West Seattle Junction	HOFFMAN S AUTO REBUILD	4527 FAUNTLEROY	EDR GAS STATIONS	Low	N
931	West Seattle Junction	HOUSE OF KLEEN INC	4425 FAUNTLEROY WAY SW	ECHO, FINDS, RCRA-NLR, INACTIVE DRYCLEANERS	High	Y

ID	Segment	Name	Address	Database	Rank	Documented Release
931	West Seattle Junction	HOUSE OF KLEEN INC	4425 FAUNTLEROY WAY SW	EDR DRY CLEANERS	High	Y
931	West Seattle Junction	HOUSE OF KLEEN INC	4425 FAUNTLEROY WAY SW	EDR GAS STATIONS	High	Y
931	West Seattle Junction	HOUSE OF KLEEN INC	4425 FAUNTLEROY WAY SW	HWS, ALLSITES, HSL, ICR, DRYCLEANERS	High	Y
931	West Seattle Junction	HOUSE OF KLEEN INC	4425 FAUNTLEROY WAY SW	RGA HWS	High	Y
535	West Seattle Junction	HULING BROS BUICK INC	4545 FAUNTLEROY WAY SW	EDR GAS STATIONS	Low	N
535	West Seattle Junction	HULING BROS BUICK INC	4545 FAUNTLEROY WAY SW	UST	Low	N
536	West Seattle Junction	HULING BROS CHEVROLET	4755 FAUNTLEROY WAY SW	FINDS, ECHO, RCRA-NLR, HWS, MANIFEST, LUST, ASBESTOS, ALLSITES, VCP	Low	Y
536	West Seattle Junction	HULING BROS CHEVROLET	4755 FAUNTLEROY WAY SW	UST	Low	Y
537	West Seattle Junction	HULING BROS CHRYSLER PLYMOUTH JEEP EAGLE	4550 38TH AVE SW	UST	Low	N
538	West Seattle Junction	HULING BROS INC BODY SHOP	4724 40TH SW	ECHO, FINDS, RCRA-NLR, HWS, MANIFEST, ALLSITES	Low	N
539	West Seattle Junction	HULING BROTHERS CHRYSLER PLYMOUTH	4550 FAUNTLEROY WAY SW	EDR GAS STATIONS	Low	N
564	West Seattle Junction	JAMES B HARTOG	4609 37TH AVE SW	EDR GAS STATIONS	Medium	Y
564	West Seattle Junction	JAMES B HARTOG	4609 37TH AVE SW	FINDS, ALLSITES, UST	Medium	Y
573	West Seattle Junction	JIM S SHELL	4479 FAUNTLEROY WAY SW	EDR GAS STATIONS	Low	N
577	West Seattle Junction	JOHN & MARIA CAMPAGNARO LLC	4721 38TH AVE SW	CSCSL NFA, ALLSITES, UST	Low	Y

ID	Segment	Name	Address	Database	Rank	Documented Release
577	West Seattle Junction	JOHN & MARIA CAMPAGNARO LLC	4721 38TH AVE SW	RGA LUST	Low	Y
584	West Seattle Junction	JOHNSTON ROY E	4459 FAUNTLEROY AVE	EDR GAS STATIONS	Low	N
585	West Seattle Junction	JONES BUILDING	4608 36TH AVE SW	HWS, LUST, ALLSITES, ICR, VCP, UST	Medium	Y
585	West Seattle Junction	JONES BUILDING	4608 36TH AVE SW	RGA HWS	Medium	Y
585	West Seattle Junction	JONES BUILDING	4608 36TH AVE SW	RGA LUST	Medium	Y
587	West Seattle Junction	JUNCTION FEED & SEED STORE	4747 CALIFORNIA AVE SW	FTTS, HIST FTTS	Low	N
588	West Seattle Junction	JUNCTION MANUFACTURING	4422 36TH SW	ALLSITES, UST	Low	N
612	West Seattle Junction	KITS CAMERA 1029	4726 42ND AVE SW	ECHO, RCRA-CESQG, FINDS, MANIFEST, ALLSITES	Low	N
613	West Seattle Junction	KLEEN KING CAR WASH	4440 FAUNTLEROY SW	EDR GAS STATIONS	Low	N
628	West Seattle Junction	LAUNDER WELL SELF-SERVICE LAUNDRY	4814 ERSKINE WAY	EDR DRY CLEANERS	Low	N
638	West Seattle Junction	LEWIS A S	4513 CALIFORNIA AVE	EDR GAS STATIONS	Low	N
640	West Seattle Junction	LIEN ANIMAL CLINIC	3710 SW ALASKA ST	HWS, ALLSITES, VCP	Medium	Y
640	West Seattle Junction	LIEN ANIMAL CLINIC	3710 SW ALASKA ST	RGA HWS	Medium	Y
646	West Seattle Junction	LOBB AUG C	3507 AVALON WAY	EDR GAS STATIONS	Low	N
692	West Seattle Junction	MC KELVEY ENTERPRISES	4451 35TH AVE SW	EDR GAS STATIONS	Low	N
1379	West Seattle Junction	MIDAS MUFFLER & BRAKE SHOP	4457 FAUNTLEROY AVE SW	EDR GAS STATIONS	Medium	Y

ID	Segment	Name	Address	Database	Rank	Documented Release
1379	West Seattle Junction	MIDAS MUFFLER & BRAKE SHOP	4457 FAUNTLEROY AVE SW	HWS, LUST, ALLSITES, ICR, UST	Medium	Y
1379	West Seattle Junction	MIDAS MUFFLER & BRAKE SHOP	4457 FAUNTLEROY AVE SW	RGA LUST	Medium	Y
719	West Seattle Junction	MISHA 76	4508 FAUNTLEROY WAY SW	EDR GAS STATIONS	Low	N
798	West Seattle Junction	PACIFIC CLEANERS	4537 39TH AVE SW	EDR DRY CLEANERS	Low	N
801	West Seattle Junction	PACIFIC DYE WORKS INC	4507 CALIFORNIA AVE	EDR DRY CLEANERS	Low	N
815	West Seattle Junction	PARCEL WS232 WEST FUEL	4455 35TH AVE SW	FINDS, CSCSL NFA, ALLSITES, VCP	Low	Y
815	West Seattle Junction	PARCEL WS232 WEST FUEL	4455 35TH AVE SW	RGA HWS	Low	Y
815	West Seattle Junction	PARCEL WS232 WEST FUEL	4455 35TH AVE SW	UST	Low	Y
822	West Seattle Junction	PEITZ JULIAN F S	4728 CALIF AVE	EDR DRY CLEANERS	Low	N
837	West Seattle Junction	PIERCE JAS W	4450 FAUNTLEROY AVE	EDR GAS STATIONS	Low	N
855	West Seattle Junction	PROVIDENCE MOUNT ST VINCENT	4831 35TH AVE SW	UST	Low	N
855	West Seattle Junction	PROVIDENCE MOUNT ST VINCENT	4831 35TH AVE SW	FINDS, RCRA-NLR, PADS, ECHO	Low	N
865	West Seattle Junction	Q CLEANERS INC	4744 CALIFORNIA AVE SW	EDR DRY CLEANERS	Medium	Y
865	West Seattle Junction	Q CLEANERS INC	4744 CALIFORNIA AVE SW	RCRA-NLR, ECHO, FINDS, INACTIVE DRYCLEANERS, CSCSL NFA, ALLSITES, VCP	Medium	Y
866	West Seattle Junction	QUALITY AUTO REBUILD	4623 36TH AVE SW	EDR GAS STATIONS	Low	N

ID	Segment	Name	Address	Database	Rank	Documented Release
872	West Seattle Junction	QUICK	24 3901 SW ALASKA ST	EDR GAS STATIONS	Low	N
890	West Seattle Junction	REAL ESTATE ASSOCIATES	4815 CALIFORNIA AVE SW	ALLSITES, UST	Low	N
896	West Seattle Junction	RESIDENCE	4426 41ST AVE. SW	ICR	Low	Y
897	West Seattle Junction	RESIDENTIAL UST	4111 36TH AVE. SW	ICR	Low	Y
910	West Seattle Junction	RITE AID 5223	5217 CALIFORNIA AVE SW	RCRA-CESQG	Low	N
925	West Seattle Junction	ROSSOE OIL BULK	4613 37TH AVE SW	HWS, LUST, ALLSITES, HSL, UST	Medium	Y
925	West Seattle Junction	ROSSOE OIL BULK	4613 37TH AVE SW	RGA LUST	Medium	Y
935	West Seattle Junction	SAFEWAY STORE 1062	4754 42ND AVE SW	RCRA-CESQG	Low	N
940	West Seattle Junction	SANDY S SHELL SERVICE	4414 36TH AVE SW	EDR GAS STATIONS	Low	N
989	West Seattle Junction	SEATTLE FIRE STATION 32	3715 SW ALASKA ST	ALLSITES, UST	Low	N
1015	West Seattle Junction	SEATTLE USARC LEISY HALL	4515 36TH AVE W BLDG 220	FINDS, ASBESTOS, ALLSITES, UST	Low	N
1029	West Seattle Junction	SHAW S TEXACO SERVICE	5027 CALIFORNIA AVE SW	EDR GAS STATIONS	Low	N
1045	West Seattle Junction	SIXTY MINUTE TUNE	3940 SW ALASKA ST	EDR GAS STATIONS	Low	N
1047	West Seattle Junction	SKELLY AND BEAN	4409 CALIFORNIA AVE SW	EDR GAS STATIONS	Low	N
1049	West Seattle Junction	SKS SHELL STATION PROPERTY	3901 SW ALASKA ST	EDR GAS STATIONS	Medium	Y
1049	West Seattle Junction	SKS SHELL STATION PROPERTY	3901 SW ALASKA ST	FINDS, HWS, LUST, ASBESTOS, ALLSITES	Medium	Y

ID	Segment	Name	Address	Database	Rank	Documented Release
1049	West Seattle Junction	SKS SHELL STATION PROPERTY	3901 SW ALASKA ST	RGA HWS	Medium	Y
1049	West Seattle Junction	SKS SHELL STATION PROPERTY	3901 SW ALASKA ST	RGA LUST	Medium	Y
1049	West Seattle Junction	SKS SHELL STATION PROPERTY	3901 SW ALASKA ST	UIC	Medium	Y
1049	West Seattle Junction	SKS SHELL STATION PROPERTY	3901 SW ALASKA ST	UST	Medium	Y
1060	West Seattle Junction	SOUTHLAND 7-11 STATION # 22561	4414 35TH AVE SW	EDR GAS STATIONS	Medium	Y
1060	West Seattle Junction	SOUTHLAND 7-11 STATION # 22561	4414 35TH AVE SW	FINDS, UST	Medium	Y
1060	West Seattle Junction	SOUTHLAND 7-11 STATION # 22561	4414 35TH AVE SW	ICR	Medium	Y
1060	West Seattle Junction	SOUTHLAND 7-11 STATION # 22561	4414 35TH AVE SW	RGA HWS	Medium	Y
1060	West Seattle Junction	SOUTHLAND 7-11 STATION # 22561	4414 35TH AVE SW	RGA LUST	Medium	Y
1067	West Seattle Junction	SPOTLESS CLEANING	4821 CALIFORNIA AVE SW	EDR DRY CLEANERS	Low	N
1072	West Seattle Junction	STANDARD STATIONS INC	3407 AVALON WAY SW	EDR GAS STATIONS	Low	N
1079	West Seattle Junction	Steel Grinder	4546 California	Sanborn Fire Insurance Map	Low	N
1143	West Seattle Junction	TOMN S AUTO MACHINE	3616 SW OREGON ST	EDR GAS STATIONS	Low	N
1169	West Seattle Junction	U.S. WEST BUSINESS RESOURCES	4927 CALIFORNIA AVE. SW	ICR	Low	Y
1181	West Seattle Junction	UNOCAL 3774	3295 SW AVALON WAY	EDR GAS STATIONS	Medium	Y
1181	West Seattle Junction	UNOCAL 3774	3295 SW AVALON WAY	RCRA-NLR, CSCSL NFA, ALLSITES, ICR, VCP	Medium	Y

ID	Segment	Name	Address	Database	Rank	Documented Release
1181	West Seattle Junction	UNOCAL 3774	3295 SW AVALON WAY	RGA HWS	Medium	Y
1181	West Seattle Junction	UNOCAL 3774	3295 SW AVALON WAY	RGA LUST	Medium	Y
1181	West Seattle Junction	UNOCAL 3774	3295 SW AVALON WAY	UST	Medium	Y
1205	West Seattle Junction	VIETA DRY CLEANERS	4628 SW FAUNTLEROY WAY	EDR DRY CLEANERS	Low	N
1227	West Seattle Junction	WARDROBE CLEANERS	4500 FAUNTLEROY WAY SW	EDR DRY CLEANERS	Medium	N
1226	West Seattle Junction	WARDROBE CLEANERS	4500 FAUNTLEROY WAY SW	FINDS, RCRA-NLR, ECHO, INACTIVE DRYCLEANERS, ALLSITES	Medium	N
1226	West Seattle Junction	WARDROBE CLEANERS	4549 CALIF AVE	EDR DRY CLEANERS	Low	N
1228	West Seattle Junction	WARDROBE CLEANERS CAL	4516 CALIFORNIA AVE	EDR DRY CLEANERS	Low	N
1244	West Seattle Junction	WEST CO 070297	4427 CALIFORNIA AVE SW	ECHO, FINDS, RCRA-NLR, FINANCIAL ASSURANCE, CSCSL NFA, ALLSITES, UST	Low	Y
1244	West Seattle Junction	WEST CO 070297	4427 CALIFORNIA AVE SW	EDR DRY CLEANERS	Low	Y
1244	West Seattle Junction	WEST CO 070297	4427 CALIFORNIA AVE SW	ICR	Low	Y
1244	West Seattle Junction	WEST CO 070297	4427 CALIFORNIA AVE SW	RGA LUST	Low	Y
1245	West Seattle Junction	WEST END GARAGE	4720 CALIFORNIA AVE	EDR GAS STATIONS	Low	N
1248	West Seattle Junction	WEST SEATTLE AUTO MACHINE	4459 36TH AVE SW	EDR GAS STATIONS	Low	N
1249	West Seattle Junction	WEST SEATTLE BRAKE SERVICE	4464 37TH AVE SW	EDR GAS STATIONS	Low	N
1250	West Seattle Junction	WEST SEATTLE CLEANERS	4528 FAUNTLEROY WAY SW	EDR DRY CLEANERS	Medium	N

ID	Segment	Name	Address	Database	Rank	Documented Release
1250	West Seattle Junction	WEST SEATTLE CLEANERS	4528 FAUNTLEROY WAY SW	EDR GAS STATIONS	Medium	N
1250	West Seattle Junction	WEST SEATTLE CLEANERS	4528 FAUNTLEROY WAY SW	FINDS, RCRA-NLR, ECHO, INACTIVE DRYCLEANERS, ALLSITES	Medium	N
1252	West Seattle Junction	WEST SEATTLE GOLF COURSE 92	4470 35TH AVE SW	CSCSL NFA, ALLSITES, ICR, UST	Low	Y
1252	West Seattle Junction	WEST SEATTLE GOLF COURSE 92	4470 35TH AVE SW	RGA HWS	Low	Y
1252	West Seattle Junction	WEST SEATTLE GOLF COURSE 92	4470 35TH AVE SW	RGA LUST	Low	Y
1253	West Seattle Junction	WEST SEATTLE JUNCTION PROPERTY	4201 SW ALASKA ST	HWS, LUST, ALLSITES, VCP	Medium	Y
1254	West Seattle Junction	WEST SEATTLE JUNCTION WEST LOT	4700 CALIFORNIA AVE SW	HWS, ALLSITES, VCP	Medium	Y
1254	West Seattle Junction	WEST SEATTLE JUNCTION WEST LOT	4700 CALIFORNIA AVE SW	UST	Medium	Y
1255	West Seattle Junction	WEST SEATTLE NASH INC	4815 CALIFORNIA AVE SW	EDR GAS STATIONS	Low	N
1257	West Seattle Junction	WEST SEATTLE ONE HOUR MARTINIZING	4524 FAUNTLEROY WAY SW	EDR DRY CLEANERS	Low	N
1256	West Seattle Junction	WEST SEATTLE ONE HOUR MARTINIZING	4528 38TH AVE SW	EDR DRY CLEANERS	Low	N
1259	West Seattle Junction	WEST SEATTLE RADIATOR SERVICE	4460 37TH AVE SW	EDR GAS STATIONS	Low	N
1262	West Seattle Junction	WEST SEATTLE TRANSMISSION AND AUTO REPAIR	4754 FAUNTLEROY WAY SW	EDR GAS STATIONS	Low	N
1263	West Seattle Junction	WEST SIDE SERVICE	4805 ERSKINE WAY	EDR GAS STATIONS	Low	N
1277	West Seattle Junction	WESTSIDE CLRS & ALTERATIONS	4536 CALIFORNIA AVE SW	EDR DRY CLEANERS	Low	N

ID	Segment	Name	Address	Database	Rank	Documented Release
1278	West Seattle Junction	WESTSIDE CLRS & ALTERATIONS	4154 CALIFORNIA AVE SW	EDR DRY CLEANERS	Low	N
1279	West Seattle Junction	WESTSIDE IMPORT REPAIR	3606 SW ALASKA ST	EDR GAS STATIONS	Low	N
1283	West Seattle Junction	WHIRL O-MAT	4825 CALIFORNIA AVE	EDR DRY CLEANERS	Low	N
1309	West Seattle Junction	XILEV S SERVICE	4551 FAUNTLEROY AVE	EDR GAS STATIONS	Low	N
17	Ballard SODO	4TH AVE S	1924 4TH AVE S	UST	Low	N
66	Ballard SODO	AMTRAK	187 S HOLGATE ST	ECHO, FINDS, RCRA-CESQG, MANIFEST, ALLSITES, NPDES	Medium	Y
66	Ballard SODO	AMTRAK	187 S HOLGATE ST	HWS, ALLSITES	Medium	Y
96	Ballard SODO	ASSOCATED PETROLEUM PRODUCTS INC	465 S HOLGATE ST	UST	Low	N
407	Ballard SODO	FLEET REPAIR	466 S HOLGATE ST	EDR GAS STATIONS	Low	N
410	Ballard SODO	FOOD SERVICE INTERNATIONAL	801 S HOLGATE ST	HWS, LUST, ALLSITES, HSL, UST	Low	Y
410	Ballard SODO	FOOD SERVICE INTERNATIONAL	801 S HOLGATE ST	ICR	Low	Y
410	Ballard SODO	FOOD SERVICE INTERNATIONAL	801 S HOLGATE ST	RGA HWS	Low	Y
410	Ballard SODO	FOOD SERVICE INTERNATIONAL	801 S HOLGATE ST	RGA LUST	Low	Y
560	Ballard SODO	JACK IN THE BOX 4TH & HOLGATE	1907 4TH AVE S	HWS, LUST, ALLSITES, HSL, UST	Medium	Y
560	Ballard SODO	JACK IN THE BOX 4TH & HOLGATE	1907 4TH AVE S	ICR	Medium	Y
560	Ballard SODO	JACK IN THE BOX 4TH & HOLGATE	1907 4TH AVE S	RGA HWS	Medium	Y

ID	Segment	Name	Address	Database	Rank	Documented Release
560	Ballard SODO	JACK IN THE BOX 4TH & HOLGATE	1907 4TH AVE S	RGA LUST	Medium	Y
656	Ballard SODO	MAC COLLOM W L	1915 6TH AVE S	EDR GAS STATIONS	Low	N
660	Ballard SODO	MACK TRUCK SALES & SERVICE	2025 AIRPORT WAY S	ICR	Low	Y
660	Ballard SODO	MACK TRUCK SALES & SERVICE	2025 AIRPORT WAY S	RGA LUST	Low	Y
660	Ballard SODO	MACK TRUCK SALES & SERVICE	2025 AIRPORT WAY S	FINDS, ECHO, RCRA-NLR, LUST, ALLSITES, UST	Low	Y
662	Ballard SODO	MACMILLAN PIPER	185 S HOLGATE ST	ICR	Low	Y
662	Ballard SODO	MACMILLAN PIPER	185 S HOLGATE ST	FTTS, HIST FTTS	Low	Y
1382	Ballard SODO	NELSON SIDNEY L CO	2015 S AIRPORT WAY	EDR GAS STATIONS	Low	N
772	Ballard SODO	OBERTO SAUSAGE COMPANY	2005 AIRPORT WAY S	HWS, LUST, ALLSITES, HSL, UST	Low	Y
772	Ballard SODO	OBERTO SAUSAGE COMPANY	2005 AIRPORT WAY S	ICR	Low	Y
772	Ballard SODO	OBERTO SAUSAGE COMPANY	2005 AIRPORT WAY S	RGA LUST	Low	Y
772	Ballard SODO	OBERTO SAUSAGE COMPANY	2005 AIRPORT WAY S	FTTS, HIST FTTS	Low	Y
901	Ballard SODO	RH BROWN CO	1900 4TH AVE S	ALLSITES, UST	Low	N
976	Ballard SODO	SEATTLE CITY ROW HOLGATE & 3RD	HOLGATE AVE & 3RD AVE S	HWS, ALLSITES	Medium	Y
1078	Ballard SODO	STAR RENTALS & SALES	1919 4TH AVE S	RCRA-CESQG, ECHO, FINDS, FINANCIAL ASSURANCE, HWS, MANIFEST, LUST, ALLSITES	Low	Y
1078	Ballard SODO	STAR RENTALS & SALES	1919 4TH AVE S	RGA LUST	Low	Y
1078	Ballard SODO	STAR RENTALS & SALES	1919 4TH AVE S	UST	Low	Y
1125	Ballard SODO	TAYLOR EDWARDS SEATTLE	615 HOLGATE ST	FINDS, ALLSITES, UST	Low	Y

ID	Segment	Name	Address	Database	Rank	Documented Release
1125	Ballard SODO	TAYLOR EDWARDS SEATTLE	615 HOLGATE ST	ICR	Low	Y
1126	Ballard SODO	TAYLOR EDWARDS WHSE & TRANS SEATTLE	1926 6TH S	FINDS, ALLSITES, UST	Low	N
1149	Ballard SODO	TOTAL RECLAIM INC 6TH AVE S/TAYLOR EDWARDS INC	1930 6TH AVE S	FINANCIAL ASSURANCE, MANIFEST, CSCSL NFA, ALLSITES, ICR, UST	Low	Y
1149	Ballard SODO	TOTAL RECLAIM INC 6TH AVE S/TAYLOR EDWARDS INC	1930 6TH AVE S	FINDS, ECHO, RCRA-LQG	Low	Y
1149	Ballard SODO	TOTAL RECLAIM INC 6TH AVE S/TAYLOR EDWARDS INC	1930 6TH AVE S	RGA HWS	Low	Y
1149	Ballard SODO	TOTAL RECLAIM INC 6TH AVE S/TAYLOR EDWARDS INC	1930 6TH AVE S	RGA LUST	Low	Y
1208	Ballard SODO	VIRGIL S AUTOMOTIVE SERVICE	1901 4TH AVE S	EDR GAS STATIONS	Low	N
11	Chinatown-International District	401 2ND AVE S BLDG	401 2ND AVE S	FINDS, CSCSL NFA, ASBESTOS, ALLSITES, VCP	Low	Y
22	Chinatown-International District	7TH AND JACKSON/FREDS AUTO REPAIR	710 S JACKSON ST	EDR GAS STATIONS	Low	N
22	Chinatown-International District	7TH AND JACKSON/FREDS AUTO REPAIR	710 S JACKSON ST	BROWNFIELDS, ECHO, FINDS	Low	N
34	Chinatown-International District	ABIE LABEL AND ASSOCIATES	315 MAYNARD AVE S	FTTS, HIST FTTS	Low	N
37	Chinatown-International District	ACE RADIATOR SHOP INC	1000 6TH AVE S	EDR GAS STATIONS	Low	N

ID	Segment	Name	Address	Database	Rank	Documented Release
52	Chinatown-International District	ALKI TIRE SHOP	202 5TH AVE S	EDR GAS STATIONS	Low	N
61	Chinatown-International District	AMI ENGINE SERVICE	916 MAYNARD AVE S	EDR GAS STATIONS	Low	N
67	Chinatown-International District	AMTRAK W KING ST YARD MATERIAL CONTROL	1739 3RD AVE S	UST	Low	N
67	Chinatown-International District	AMTRAK W KING ST YARD MATERIAL CONTROL	1739 3RD AVE S	UST	Low	Y
69	Chinatown-International District	ANDERSON ARTH	410 2D AVE	EDR DRY CLEANERS	Low	N
79	Chinatown-International District	ANNA DRYCLEANERS ALTERATION	657 S JACKSON ST	FINDS, ECHO, RCRA-NLR, INACTIVE DRYCLEANERS, ALLSITES	Low	N
81	Chinatown-International District	APE. AUTOMOTIVE AND DEPOT GARAGE	410 5TH AVE S	EDR GAS STATIONS	Low	N
91	Chinatown-International District	ASAHI GARAGE	616 6TH AVE S	EDR GAS STATIONS	Low	N
102	Chinatown-International District	ATLAS SUPPLY	1736 4TH AVE S	ICR	Low	Y
102	Chinatown-International District	ATLAS SUPPLY	1736 4TH AVE S	RGA LUST	Low	Y
115	Chinatown-International District	AUTOMOTIVE CITY	4TH AVE S & SPOKANE	EDR GAS STATIONS	Low	N

ID	Segment	Name	Address	Database	Rank	Documented Release
1364	Chinatown-International District	BEAU BRUMMEL CLEANERS AND TAILORS	505 3D AVE	EDR DRY CLEANERS	Low	N
161	Chinatown-International District	BERGGREEN CARL	215 2D AVE S	EDR DRY CLEANERS	Low	N
187	Chinatown-International District	BOTTENBERG AND KNOTZ	509 5TH AVE	EDR GAS STATIONS	Low	N
202	Chinatown-International District	BRIDGE 4 SIGNAL SHOP	BRIDGE NO 4	FINDS, ALLSITES, UST	Low	N
205	Chinatown-International District	BROTHERHOOD DRY CLEANERS	223 2ND AVE S	EDR DRY CLEANERS	Low	N
216	Chinatown-International District	BUNCH S RICHFIELD SERVICE	522 5TH AVE	EDR GAS STATIONS	Low	N
243	Chinatown-International District	CASCADE OIL COMPANY	1741 4TH AVE S	ALLSITES, UST	Low	N
250	Chinatown-International District	CENTRAL CLEANERS	511 3RD AVE	EDR DRY CLEANERS	Low	N
263	Chinatown-International District	CHONG LUND HAND LAUNDRY	514 MAYNARD AVE	EDR DRY CLEANERS	Low	N
272	Chinatown-International District	CITY OF SEATTLE	705 CHARLES ST. EAST	RGA LUST	Low	Y
299	Chinatown-International District	COURT HOUSE GARAGE	505 4TH AVE	EDR GAS STATIONS	Low	N

ID	Segment	Name	Address	Database	Rank	Documented Release
301	Chinatown-International District	COURTHOUSE GARAGE	508 4TH AVE	EDR GAS STATIONS	Low	N
316	Chinatown-International District	DEPOT GARAGE	412 5TH AVE S	EDR GAS STATIONS	Low	N
318	Chinatown-International District	DETROIT GARAGE	403 7TH AVE S	EDR GAS STATIONS	Low	N
317	Chinatown-International District	DETROIT GARAGE	708 JACKSON	EDR GAS STATIONS	Low	N
319	Chinatown-International District	DEXTER HORTON	500 4TH AVE	FINANCIAL ASSURANCE, CSCSL NFA, ASBESTOS, ALLSITES, VCP, UST	Low	Y
319	Chinatown-International District	DEXTER HORTON	500 4TH AVE	ICR	Low	Y
319	Chinatown-International District	DEXTER HORTON	500 4TH AVE	RGA LUST	Low	Y
333	Chinatown-International District	DOUGLAS AND WHITE INC	1048 6TH AVE S	EDR GAS STATIONS	Low	N
1370	Chinatown-International District	DOWNTOWNER PARKING LOT	400 S JACKSON ST	RCRA-LQG	Medium	Y
1370	Chinatown-International District	DOWNTOWNER PARKING LOT	400 S JACKSON ST	SWRCY, HWS, MANIFEST, ALLSITES	Medium	Y
339	Chinatown-International District	DRY CLEANING	102 3D AVE	EDR DRY CLEANERS	Low	N

ID	Segment	Name	Address	Database	Rank	Documented Release
345	Chinatown-International District	EAGLE STATION	1255 4TH AVE S	EDR GAS STATIONS	Low	N
349	Chinatown-International District	EAST WEST INVESTMENTS	700 718 6TH AVE S	FINDS, UST	Medium	Y
349	Chinatown-International District	EAST WEST INVESTMENTS	700 718 6TH AVE S	HWS, LUST, ALLSITES, HSL	Medium	Y
349	Chinatown-International District	EAST WEST INVESTMENTS	700 718 6TH AVE S	RGA HWS	Medium	Y
349	Chinatown-International District	EAST WEST INVESTMENTS	700 718 6TH AVE S	RGA LUST	Medium	Y
350	Chinatown-International District	EASTERN HOTEL	506 1/2 MAYNARD AVE. S.	ICR	Low	Y
362	Chinatown-International District	EJ BARTELLS SEATTLE	1212 6TH AVE S	FINDS, ALLSITES, UST	Low	N
415	Chinatown-International District	FORMER KINGDOME SITE	WA ST FOOTBALL SOCCER STADIUM & EXPO CEN	CSCSL NFA, ALLSITES, VCP	Low	Y
426	Chinatown-International District	FRANK S LAUNDRY	416 MAYNARD AVE S	EDR DRY CLEANERS	Low	N
429	Chinatown-International District	FRANKLIN S SERVICE	480 5 CAL AVE	EDR GAS STATIONS	Low	N
438	Chinatown-International District	FRYE CAR PARK	117 3RD AVE S	EDR GAS STATIONS	Low	N

ID	Segment	Name	Address	Database	Rank	Documented Release
439	Chinatown-International District	FRYE HOTEL GARAGE	115 3D AVE S	EDR GAS STATIONS	Low	N
442	Chinatown-International District	FULLERS DRY CLEANING	674 JACKSON	EDR DRY CLEANERS	Low	N
456	Chinatown-International District	GENERAL PAINT AND REMOVING CO	526 6TH AVE	EDR GAS STATIONS	Low	N
474	Chinatown-International District	GRAY R J	1562 4TH AVE S	EDR GAS STATIONS	Low	N
482	Chinatown-International District	GREGORY REPAIR	150 2TH AVE	EDR GAS STATIONS	Low	N
484	Chinatown-International District	GROUSEMONT ASSOCIATES LTD	111 3D AVE S	EDR DRY CLEANERS	Low	N
484	Chinatown-International District	GROUSEMONT ASSOCIATES LTD	111 3D AVE S	EDR GAS STATIONS	Low	N
494	Chinatown-International District	HAMM CREEK	W MARGINAL PL S	BROWNFIELDS, FINDS	Low	N
497	Chinatown-International District	HANSELL HAROLD N	1532 4TH AVE S	EDR GAS STATIONS	Low	N
509	Chinatown-International District	HERB S REPAIR SHOP	413 7TH AVE S	EDR GAS STATIONS	Low	N
523	Chinatown-International District	HOLGATE CENTER	1737 AIRPORT WAY S	CSCSL NFA, ALLSITES, VCP	Low	Y

ID	Segment	Name	Address	Database	Rank	Documented Release
523	Chinatown-International District	HOLGATE CENTER	1737 AIRPORT WAY S	ICR	Low	Y
525	Chinatown-International District	HOP LEE LAUNDRY	221 2ND AVE S	EDR DRY CLEANERS	Low	N
541	Chinatown-International District	IMMIGRATION & NATURALIZATION SVC INS BLD	815 AIRPORT WAY	ALLSITES, UST	Low	N
545	Chinatown-International District	INDUSTRIAL REBUILD	1731 4TH AVE S	EDR GAS STATIONS	Low	N
562	Chinatown-International District	JACKSON ST TIRE SHOP	672 JACKSON	EDR GAS STATIONS	Low	N
566	Chinatown-International District	JAMES STREET GARAGE	407 JAMES	EDR GAS STATIONS	Low	N
567	Chinatown-International District	JEFFERSON TERRACE	800 JEFFERSON ST #1701	EDR DRY CLEANERS	Low	N
574	Chinatown-International District	JIMMIE JOHN CO	677 KING	EDR DRY CLEANERS	Low	N
583	Chinatown-International District	JOHNSON THOS	824 MAYNARD AVE	EDR GAS STATIONS	Low	N
593	Chinatown-International District	KEN STATION	1030 7TH AVE S	HWS, LUST, ALLSITES, UST	Low	Y
593	Chinatown-International District	KEN STATION	1030 7TH AVE S	RGA LUST	Low	Y

ID	Segment	Name	Address	Database	Rank	Documented Release
596	Chinatown-International District	KIDD LEONARD L	415 JAMES	EDR GAS STATIONS	Low	N
598	Chinatown-International District	KING CNTY DOT METRO TRANSIT RYERSON	1220 4TH AVE S	FINDS, ECHO, RCRA-CESQG, FINANCIAL ASSURANCE, HWS, MANIFEST, LUST, SPILLS, ASBESTOS, ALLSITES	Medium	Y
598	Chinatown-International District	KING CNTY DOT METRO TRANSIT RYERSON	1220 4TH AVE S	ICR	Medium	Y
598	Chinatown-International District	KING CNTY DOT METRO TRANSIT RYERSON	1220 4TH AVE S	RGA LUST	Medium	Y
598	Chinatown-International District	KING CNTY DOT METRO TRANSIT RYERSON	1220 4TH AVE S	UST	Medium	Y
599	Chinatown-International District	KING CNTY MOTOR POOL	415 5TH AVE	ECHO, RCRA-NLR, FINDS, MANIFEST, CSCSL NFA, ALLSITES, VCP	Low	Y
599	Chinatown-International District	KING CNTY MOTOR POOL	415 5TH AVE	EDR GAS STATIONS	Low	Y
601	Chinatown-International District	KING CO STADIUM KINGDOME	201 S KING ST	FINDS, ALLSITES, UST	Medium	Y
601	Chinatown-International District	KING CO STADIUM KINGDOME	201 S KING ST	HWS, LUST, ALLSITES, UST	Medium	Y
601	Chinatown-International District	KING CO STADIUM KINGDOME	201 S KING ST	ICR	Medium	Y
601	Chinatown-International District	KING CO STADIUM KINGDOME	201 S KING ST	RGA HWS	Medium	Y

ID	Segment	Name	Address	Database	Rank	Documented Release
601	Chinatown-International District	KING CO STADIUM KINGDOME	201 S KING ST	RGA LUST	Medium	Y
601	Chinatown-International District	KING CO STADIUM KINGDOME	201 S KING ST	FTTS	Medium	Y
601	Chinatown-International District	KING CO STADIUM KINGDOME	201 S KING ST	HIST FTTS	Medium	Y
602	Chinatown-International District	KING COUNTY COURTHOUSE	516 3RD AVE	UST	Low	N
603	Chinatown-International District	KING COUNTY DOT METRO TRANSIT	1511 6TH AVE S	RCRA-CESQG	Low	N
604	Chinatown-International District	KING COUNTY GARAGE	5TH & JEFFERSON	FINDS, HWS, LUST, ALLSITES, HSL	Low	Y
604	Chinatown-International District	KING COUNTY GARAGE	5TH & JEFFERSON	ICR, UST	Low	Y
604	Chinatown-International District	KING COUNTY GARAGE	5TH & JEFFERSON	RGA HWS	Low	Y
604	Chinatown-International District	KING COUNTY GARAGE	5TH & JEFFERSON	RGA LUST	Low	Y
608	Chinatown-International District	KING STREET CENTER	201 S JACKSON ST	HWS, LUST, ALLSITES, HSL, UST	Medium	Y
608	Chinatown-International District	KING STREET CENTER	201 S JACKSON ST	ICR	Medium	Y

ID	Segment	Name	Address	Database	Rank	Documented Release
608	Chinatown-International District	KING STREET CENTER	201 S JACKSON ST	LF	Medium	Y
608	Chinatown-International District	KING STREET CENTER	201 S JACKSON ST	RGA HWS	Medium	Y
608	Chinatown-International District	KING STREET CENTER	201 S JACKSON ST	RGA LF	Medium	Y
608	Chinatown-International District	KING STREET CENTER	201 S JACKSON ST	RGA LUST	Medium	Y
609	Chinatown-International District	KINGDOM SOUTH PARKING LOT	SEATTLE TIDE LANDS	ALLSITES, UST	Low	N
617	Chinatown-International District	KONO GARAGE	311 6TH AVE S	EDR GAS STATIONS	Low	N
618	Chinatown-International District	KUMURA K	712 6TH AVE S	EDR GAS STATIONS	Low	N
631	Chinatown-International District	LEAVITT SHAY INDUSTRIAL BLDG	1217 6TH AVE S	CSCSL NFA, ALLSITES, UST	Low	Y
631	Chinatown-International District	LEAVITT SHAY INDUSTRIAL BLDG	1217 6TH AVE S	ICR	Low	Y
631	Chinatown-International District	LEAVITT SHAY INDUSTRIAL BLDG	1217 6TH AVE S	RGA HWS	Low	Y
631	Chinatown-International District	LEAVITT SHAY INDUSTRIAL BLDG	1217 6TH AVE S	RGA LUST	Low	Y

ID	Segment	Name	Address	Database	Rank	Documented Release
658	Chinatown-International District	MAC RAE GARAGE	400 4TH AVE	EDR GAS STATIONS	Low	N
663	Chinatown-International District	MACMILLAN-PIPER FACILITY/MAUST TERMINAL	1762 6TH AVE S	RCRA-SQG, ECHO, FINDS, HWS, MANIFEST, LUST, SPILLS, ALLSITES, UST	Medium	Y
663	Chinatown-International District	MACMILLAN-PIPER FACILITY/MAUST TERMINAL	1762 6TH AVE S	RGA HWS	Medium	Y
663	Chinatown-International District	MACMILLAN-PIPER FACILITY/MAUST TERMINAL	1762 6TH AVE S	RGA LUST	Medium	Y
663	Chinatown-International District	MACMILLAN-PIPER FACILITY/MAUST TERMINAL	1762 6TH AVE S	SEMS-ARCHIVE	Medium	Y
670	Chinatown-International District	MAJOR LEAGUE STADIUM	3RD S & S ROYAL BROUGHAM WAY	CSCSL NFA, ALLSITES, ICR, UST	Low	Y
670	Chinatown-International District	MAJOR LEAGUE STADIUM	3RD S & S ROYAL BROUGHAM WAY	RGA HWS	Low	Y
670	Chinatown-International District	MAJOR LEAGUE STADIUM	3RD S & S ROYAL BROUGHAM WAY	RGA LUST	Low	Y
682	Chinatown-International District	MARTY S WASHINGTON STREET LAUNDERETTE	216 S WASHINGTON ST	EDR DRY CLEANERS	Low	N
686	Chinatown-International District	MC BRIDE A B	318 5TH AVE	EDR GAS STATIONS	Low	N
704	Chinatown-International District	MERLINO GENE CHEVRON STATION	900 AIRPORT WAY	EDR GAS STATIONS	Low	N

ID	Segment	Name	Address	Database	Rank	Documented Release
707	Chinatown-International District	METRO CENTRAL OPERATING BASE	1333 AIRPORT WAY S	HWS, ASBESTOS, ALLSITES	Medium	Y
707	Chinatown-International District	METRO CENTRAL OPERATING BASE	1333 AIRPORT WAY S	RGA HWS	Medium	Y
710	Chinatown-International District	METRO TRANSIT CENTRAL BASE MAINT FAC	640 S MASSACHUSETTE	FINDS, ALLSITES, UST	Low	N
718	Chinatown-International District	MILWAUKEE DYE WORKS	670 KING	EDR DRY CLEANERS	Low	N
724	Chinatown-International District	MOBILE SERVICE BRAKES	1728 4TH AVE S	HWS, LUST, ALLSITES, HSL, INST CONTROL, VCP, UST	Medium	Y
724	Chinatown-International District	MOBILE SERVICE BRAKES	1728 4TH AVE S	RGA HWS	Medium	Y
724	Chinatown-International District	MOBILE SERVICE BRAKES	1728 4TH AVE S	RGA LUST	Medium	Y
730	Chinatown-International District	MOORE S ASSOCIATED SERVICE	1161 4TH AVE S	EDR GAS STATIONS	Low	N
737	Chinatown-International District	MUNROE AND BUNCH	508 5TH AVE	EDR GAS STATIONS	Low	N
739	Chinatown-International District	MUSIC-VEND DISTRIBUTING CO	1550 4TH AVE S	ECHO, FINDS, RCRA-NLR, CSCSL NFA, ALLSITES, VCP	Low	Y
739	Chinatown-International District	MUSIC-VEND DISTRIBUTING CO	1550 4TH AVE S	ICR	Low	Y

ID	Segment	Name	Address	Database	Rank	Documented Release
739	Chinatown-International District	MUSIC-VEND DISTRIBUTING CO	1550 4TH AVE S	RGA HWS	Low	Y
739	Chinatown-International District	MUSIC-VEND DISTRIBUTING CO	1550 4TH AVE S	RGA LUST	Low	Y
739	Chinatown-International District	MUSIC-VEND DISTRIBUTING CO	1550 4TH AVE S	UST	Low	Y
747	Chinatown-International District	NETZ BEN	835 AIRPORT WAY	EDR GAS STATIONS	Low	N
1383	Chinatown-International District	NEW EAGLE AUTO REPAIR SHOP	706 6TH AVE S	EDR GAS STATIONS	Low	N
749	Chinatown-International District	NEW HINODE CLEANERS	608 MAYNARD AVE	EDR DRY CLEANERS	Low	N
751	Chinatown-International District	NEW LOOK LAUNDRY	676 KING	EDR DRY CLEANERS	Low	N
788	Chinatown-International District	OREGON DYE WORKS	307 MAYNARD AVE	EDR DRY CLEANERS	Low	N
802	Chinatown-International District	PACIFIC FISH	617 S DEARBORN	CSCSL NFA, ALLSITES, UST	Low	Y
802	Chinatown-International District	PACIFIC FISH	617 S DEARBORN	RGA HWS	Low	Y
802	Chinatown-International District	PACIFIC FISH	617 S DEARBORN	RGA LUST	Low	Y

ID	Segment	Name	Address	Database	Rank	Documented Release
807	Chinatown-International District	PACIFIC NORTHWEST CLEANERS	522 2ND AVE	EDR DRY CLEANERS	Low	N
827	Chinatown-International District	PETE S AUTO REPAIR	511 5TH AVE	EDR GAS STATIONS	Low	N
838	Chinatown-International District	PINGREY S AUTOMATIVE SERVICE	420 NE 6 STH ST	EDR GAS STATIONS	Low	N
850	Chinatown-International District	PREFONTAINE GARAGE	122 PREFONTAINE PL	EDR GAS STATIONS	Low	N
852	Chinatown-International District	PRINCETON PACKAGING INC UST 3089	1505 6TH AVE S	ALLSITES, UST	Low	N
854	Chinatown-International District	PROLOGIS PARK SEATTLE 6	646 S HOLGATE ST	CSCSL NFA, ASBESTOS, ALLSITES, VCP, UST	Low	Y
854	Chinatown-International District	PROLOGIS PARK SEATTLE 6	646 S HOLGATE ST	RGA HWS	Low	Y
859	Chinatown-International District	PUBLIX HOTEL BUILDING	504 5TH AVE. S.	HWS, ASBESTOS, ALLSITES	Low	N
871	Chinatown-International District	QUEEN CITY REBUILD	426 4TH AVE	EDR GAS STATIONS	Low	N
882	Chinatown-International District	RAWASAKI Y	660 WELLER	EDR GAS STATIONS	Low	N
887	Chinatown-International District	RE NEW CLEANERS	805 MAYNARD AC 8	EDR DRY CLEANERS	Low	N

ID	Segment	Name	Address	Database	Rank	Documented Release
888	Chinatown-International District	RE PC	1565 6TH AVE S	LF	Low	N
888	Chinatown-International District	RE PC	1565 6TH AVE S	RGA LF	Low	N
888	Chinatown-International District	RE PC	1565 6TH AVE S	SWRCY, ALLSITES, UST	Low	N
899	Chinatown-International District	REX HOTEL	657 S KING ST	ICR	Low	Y
899	Chinatown-International District	REX HOTEL	657 S KING ST	RGA LUST	Low	Y
918	Chinatown-International District	ROMAINE ELECTRIC	1036 6TH AVE S	EDR GAS STATIONS	Low	N
919	Chinatown-International District	ROMAINE ELECTRIC CORP	1101 AIRPORT WAY SOUTH	ECHO, FINDS, RCRA-NLR, CSCSL NFA, ALLSITES, VCP, UST	Low	Y
919	Chinatown-International District	ROMAINE ELECTRIC CORP	1101 AIRPORT WAY SOUTH	EDR GAS STATIONS	Low	Y
919	Chinatown-International District	ROMAINE ELECTRIC CORP	1101 AIRPORT WAY SOUTH	ICR	Low	Y
919	Chinatown-International District	ROMAINE ELECTRIC CORP	1101 AIRPORT WAY SOUTH	RGA LUST	Low	Y
937	Chinatown-International District	SALVATION ARMY	1000 4TH AVE S	FINDS, RCRA-NLR, ECHO, HWS, SWRCY, MANIFEST, LUST, ASBESTOS, ALLSITES, ICR, UST	Medium	Y

ID	Segment	Name	Address	Database	Rank	Documented Release
937	Chinatown-International District	SALVATION ARMY	1000 4TH AVE S	LF	Medium	Y
937	Chinatown-International District	SALVATION ARMY	1000 4TH AVE S	RGA HWS	Medium	Y
937	Chinatown-International District	SALVATION ARMY	1000 4TH AVE S	RGA LF	Medium	Y
937	Chinatown-International District	SALVATION ARMY	1000 4TH AVE S	RGA LUST	Medium	Y
941	Chinatown-International District	SANITARY LAUNDRY AND CLEANERS	311 MAYNARD AVE	EDR DRY CLEANERS	Low	N
949	Chinatown-International District	SCHNEIDERMAN HARRY	301 2D AVE S	EDR GAS STATIONS	Low	N
965	Chinatown-International District	SEATTLE CITY CHARLES ST WEST	705 S CHARLES ST	HWS, LUST, ALLSITES, UST	Low	Y
965	Chinatown-International District	SEATTLE CITY CHARLES ST WEST	705 S CHARLES ST	ICR	Low	Y
965	Chinatown-International District	SEATTLE CITY CHARLES ST WEST	705 S CHARLES ST	RGA LUST	Low	Y
970	Chinatown-International District	SEATTLE CITY LIGHT	3613 4TH AVE S	EDR MGP	Low	N
982	Chinatown-International District	SEATTLE DOT 7TH AVE	848 7TH AVE S	RCRA-CESQG	Low	N

ID	Segment	Name	Address	Database	Rank	Documented Release
985	Chinatown-International District	SEATTLE FIRE STATION 10	301 2ND AVE S	HWS, LUST, ALLSITES, UST	Medium	Y
985	Chinatown-International District	SEATTLE FIRE STATION 10	301 2ND AVE S	ICR	Medium	Y
985	Chinatown-International District	SEATTLE FIRE STATION 10	301 2ND AVE S	RGA HWS	Medium	Y
985	Chinatown-International District	SEATTLE FIRE STATION 10	301 2ND AVE S	RGA LUST	Medium	Y
1025	Chinatown-International District	SEVENTH AVENUE SERVICE	701 S JACKSON ST	EDR GAS STATIONS	Low	Y
1025	Chinatown-International District	SEVENTH AVENUE SERVICE	701 S JACKSON ST	HWS, LUST, ALLSITES, UST	Low	Y
1025	Chinatown-International District	SEVENTH AVENUE SERVICE	701 S JACKSON ST	RGA LUST	Low	Y
1025	Chinatown-International District	SEVENTH AVENUE SERVICE	701 S JACKSON ST	BROWNFIELDS	Low	Y
1031	Chinatown-International District	SHELL #64819/TEXACO #632320366	511 S DEARBORN ST	EDR GAS STATIONS	Medium	Y
1031	Chinatown-International District	SHELL #64819/TEXACO #632320366	511 S DEARBORN ST	ICR	Medium	Y
1031	Chinatown-International District	SHELL #64819/TEXACO #632320366	511 S DEARBORN ST	RCRA-NLR, FINANCIAL ASSURANCE, HWS, MANIFEST, LUST, ALLSITES, VCP	Medium	Y

ID	Segment	Name	Address	Database	Rank	Documented Release
1031	Chinatown-International District	SHELL #64819/TEXACO #632320366	511 S DEARBORN ST	RGA HWS	Medium	Y
1031	Chinatown-International District	SHELL #64819/TEXACO #632320366	511 S DEARBORN ST	RGA LUST	Medium	Y
1031	Chinatown-International District	SHELL #64819/TEXACO #632320366	511 S DEARBORN ST	UST	Medium	Y
1044	Chinatown-International District	SIXTH AVENUE SOUTH SERVICE STATION	6TH AVE S & CHARLES	EDR GAS STATIONS	Low	N
1055	Chinatown-International District	SMITH TOWER BLDG	506 2ND AVE	FTTS	Low	N
1055	Chinatown-International District	SMITH TOWER BLDG	506 2ND AVE	HIST FTTS	Low	N
1057	Chinatown-International District	SOUND TRANSIT UNION STATION	401 S JACKSON ST	RCRA-CESQG	Low	N
1058	Chinatown-International District	SOUTH END GARAGE	115 PREFONTAINE P I	EDR GAS STATIONS	Low	N
1064	Chinatown-International District	SPENCER AUTOMOTIVE MACHINE	599 3D AVE	EDR GAS STATIONS	Low	N
1065	Chinatown-International District	SPIC N SPAN CLEANERS CORP INC	652 S DEARBORN ST	FINDS, RCRA-LQG, ECHO, HWS, INACTIVE DRYCLEANERS, MANIFEST, LUST, ALLSITES, ICR, VCP, DRYCLEANERS, UST	Medium	Y
1065	Chinatown-International District	SPIC N SPAN CLEANERS CORP INC	652 S DEARBORN ST	HAZNET	Medium	Y

ID	Segment	Name	Address	Database	Rank	Documented Release
1065	Chinatown-International District	SPIC N SPAN CLEANERS CORP INC	652 S DEARBORN ST	RGA HWS	Medium	Y
1074	Chinatown-International District	STANDARD STATIONS INC	1763 4TH AVE S	EDR GAS STATIONS	Low	N
1094	Chinatown-International District	STUDEVILLE CORNELIUS	1540 4TH AVE S	EDR GAS STATIONS	Low	N
1098	Chinatown-International District	SUN RISE AUTO REPAIRS	654 WELLER	EDR GAS STATIONS	Low	N
1121	Chinatown-International District	TASHIRO KAPLAN BUILDING	119 PREFONTAINE PL S	FINDS, ALLSITES, UST	Low	N
1124	Chinatown-International District	TAYLOR EDWARDS	1028 4TH AVE S	EDR GAS STATIONS	Low	N
1128	Chinatown-International District	TERIS PROPERTIES	1732 4TH AVE S	CSCSL NFA, ALLSITES, VCP	Low	Y
1128	Chinatown-International District	TERIS PROPERTIES	1732 4TH AVE S	EDR GAS STATIONS	Low	Y
1128	Chinatown-International District	TERIS PROPERTIES	1732 4TH AVE S	RGA HWS	Low	Y
1150	Chinatown-International District	TOWER PARKING	214 JEFFERSON	EDR GAS STATIONS	Low	N
1157	Chinatown-International District	TRIANGLE PROPERTY	901 MAYNARD AVE S	HWS, LUST, ALLSITES, UST	Medium	Y

ID	Segment	Name	Address	Database	Rank	Documented Release
1157	Chinatown-International District	TRIANGLE PROPERTY	901 MAYNARD AVE S	RGA LUST	Medium	Y
1159	Chinatown-International District	TRUCK CENTER CORP	600 5TH AVE S	ALLSITES, UST	Low	N
1160	Chinatown-International District	TRUCK RADIATOR WORKS	524 5TH AVE S	EDR GAS STATIONS	Low	N
1171	Chinatown-International District	UNION OIL STATION	320 5TH AVE S	EDR GAS STATIONS	Low	N
1173	Chinatown-International District	UNION STATION III	111 3D AVE S	EDR GAS STATIONS	Low	N
532	Chinatown-International District	UNION STATION SITE	S JACKSON ST & 4TH AVE S	HWS, ALLSITES, HSL, INST CONTROL	High	Y
532	Chinatown-International District	UNION STATION SITE	S JACKSON ST & 4TH AVE S	RCRA-CESQG, SEMS-ARCHIVE, MANIFEST, ALLSITES	High	Y
532	Chinatown-International District	UNION STATION SITE	S JACKSON ST & 4TH AVE S	RGA HWS	High	Y
1183	Chinatown-International District	UNOCAL 5475	500 S JACKSON ST	EDR GAS STATIONS	Low	N
1183	Chinatown-International District	UNOCAL 5475	500 S JACKSON ST	UST	Low	N
1194	Chinatown-International District	USPS INTERNATIONAL DISTRICT	414 6TH AVE S	HWS, SPILLS, ASBESTOS, ALLSITES	Low	Y

ID	Segment	Name	Address	Database	Rank	Documented Release
1197	Chinatown-International District	UWAGIMAYA VILLAGE	514 DEARBORN ST.	CSCSL NFA, ALLSITES, VCP	Low	Y
1197	Chinatown-International District	UWAGIMAYA VILLAGE	514 DEARBORN ST.	EDR GAS STATIONS	Low	Y
1197	Chinatown-International District	UWAGIMAYA VILLAGE	514 DEARBORN ST.	ICR, UST	Low	Y
1204	Chinatown-International District	VICTORIAN ROW APARTMENTS	1234 - 38 S. KING ST.	ICR	Medium	Y
1215	Chinatown-International District	WA DOT	1213 4TH AVE S	HWS, LUST, ALLSITES, UST	Medium	Y
1215	Chinatown-International District	WA DOT	1213 4TH AVE S	ICR	Medium	Y
1215	Chinatown-International District	WA DOT	1213 4TH AVE S	RGA LUST	Medium	Y
1217	Chinatown-International District	WA DOT SEATTLE	1205 6TH AVE S	RGA LUST	Low	Y
1218	Chinatown-International District	WA ST FOOTBALL SOCCER STADIUM & EXPO CEN	FORMER KINGDOME SITE	CSCSL NFA, ALLSITES, VCP	Low	Y
1225	Chinatown-International District	WALLY S ASSOCIATED SERVICE STATION	720 5TH AVE S	EDR GAS STATIONS	Low	N
1232	Chinatown-International District	WASHINGTON STORAGE BATTERY CO	717 6TH AVE S	EDR GAS STATIONS	Low	N

ID	Segment	Name	Address	Database	Rank	Documented Release
1237	Chinatown-International District	WELLER HAND LAUNDRY	610 MAYNARD AVE	EDR DRY CLEANERS	Low	N
1269	Chinatown-International District	WESTERN STEAM CLEANERS	1004 6TH AVE S	EDR GAS STATIONS	Low	N
1304	Chinatown-International District	WTASHINGTON SERVICE STATION	424 WASH	EDR GAS STATIONS	Low	N
1311	Chinatown-International District	YESLER BUILDING KING CO	400 YESLER WAY	ICR	Medium	Y
1311	Chinatown-International District	YESLER BUILDING KING CO	400 YESLER WAY	LUST, ALLSITES, UST	Medium	Y
1311	Chinatown-International District	YESLER BUILDING KING CO	400 YESLER WAY	RGA LF	Medium	Y
1311	Chinatown-International District	YESLER BUILDING KING CO	400 YESLER WAY	RGA LUST	Medium	Y
1312	Chinatown-International District	YICK KEE	422 7TH AVE S	EDR DRY CLEANERS	Low	N
1316	Chinatown-International District	ZILSDORF C E	1223 4TH AVENUE S S	EDR GAS STATIONS	Low	N
1	Downtown	1200 THIRD AVE CO 070294/QWEST CORPORATION W00294	1200 3RD AVE	HWS, LUST, ASBESTOS, ALLSITES, HSL, UST	Low	Y
1	Downtown	1200 THIRD AVE CO 070294/QWEST CORPORATION W00294	1200 3RD AVE	RGA LUST	Low	Y
2	Downtown	1214 8TH AVE	1214 8TH AVE	CSCSL NFA, ALLSITES, VCP	Low	Y

ID	Segment	Name	Address	Database	Rank	Documented Release
2	Downtown	1214 8TH AVE	1214 8TH AVE	RGA HWS	Low	Y
5	Downtown	1918 EIGHTH OFFICE TOWER	1918 8TH AVE	HWS, LUST, ALLSITES	Low	Y
5	Downtown	1918 EIGHTH OFFICE TOWER	1918 8TH AVE	UST	Low	Y
6	Downtown	1925 3RD LLC	1925 3RD AVE	INACTIVE DRYCLEANERS, MANIFEST	Low	N
8	Downtown	202 WESTLAKE OFFICE BUILDING	202 WESTLAKE AVE N	HWS, LUST, ALLSITES, VCP, UST	Medium	Y
8	Downtown	202 WESTLAKE OFFICE BUILDING	202 WESTLAKE AVE N	RGA HWS	Medium	Y
8	Downtown	202 WESTLAKE OFFICE BUILDING	202 WESTLAKE AVE N	RGA LUST	Medium	Y
9	Downtown	313 SEATTLE TOWER	1212 3RD AVE	CSCSL NFA, ALLSITES, UST	Low	Y
14	Downtown	428 WESTLAKE LLC	428 WESTLAKE AVE N	FINDS, CSCSL NFA, ALLSITES, INST CONTROL, VCP	Medium	Y
14	Downtown	428 WESTLAKE LLC	428 WESTLAKE AVE N	RGA HWS	Medium	Y
16	Downtown	4TH & VIRGINIA	1920 4TH AVE	EDR GAS STATIONS	Low	Y
16	Downtown	4TH & VIRGINIA	1920 4TH AVE	HWS, ALLSITES, HSL	Low	Y
16	Downtown	4TH & VIRGINIA	1920 4TH AVE	RGA HWS	Low	Y
15	Downtown	4TH & VIRGINIA	1924 4TH AVE	RGA HWS	Low	Y
18	Downtown	525 BOREN BUILDING	525 BOREN AVE N	HWS, ALLSITES, VCP	Low	Y
23	Downtown	800 FIFTH AVENUE	800 5TH AVE	UST	Low	N
24	Downtown	818 STEWART ST CONSTRUCTION SITE	818 STEWART ST	HWS, ALLSITES	Low	N
24	Downtown	818 STEWART ST CONSTRUCTION SITE	818 STEWART ST	RGA HWS	Low	N
25	Downtown	9TH AV & LENORA ST	2020 8TH AVE	CSCSL NFA, ALLSITES	Low	Y
28	Downtown	A L D INC	318 2ND AVE W	EDR DRY CLEANERS	Low	N
29	Downtown	A PLUS	1521 3RD AVE	EDR GAS STATIONS	Low	N

ID	Segment	Name	Address	Database	Rank	Documented Release
32	Downtown	ABANDONDED	123 WEST HARRISON	RGA LUST	Low	Y
42	Downtown	AILRBURY S GENERAL ELECTRIC SELF SERVICE LAUNDRY	707 MADISON	EDR DRY CLEANERS	Low	N
53	Downtown	ALLEY 222 WESTLAKE & 219 TERRY AVES N	SEATTLE CITY ROW BEHIND 222 WESTLAKE N	HWS, ALLSITES	Low	N
1358	Downtown	ALLIED LAUNDRY AND EQUIPMENT CO	444 DEXTER HORTON BLDG	EDR DRY CLEANERS	Low	N
55	Downtown	ALOHA CLEANERS	500 ALOHA	EDR DRY CLEANERS	Low	N
56	Downtown	ALPHA CINE LAB	1001 LENORA ST	HAZNET	Low	N
57	Downtown	AMAZON VI	515 WESTLAKE AVE N	MANIFEST, CSCSL NFA, ALLSITES	Low	Y
57	Downtown	AMAZON VI	515 WESTLAKE AVE N	RCRA-LQG	Low	Y
58	Downtown	AMBASSADOR GARAGE	1408 8TH AVE	EDR GAS STATIONS	Low	N
335	Downtown	AMERICAN LINEN SUPPLY CO DEXTER AVE	700 DEXTER AVE N	RCRA-LQG	High	Y
335	Downtown	AMERICAN LINEN SUPPLY CO DEXTER AVE	700 DEXTER AVE N	UIC	High	Y
335	Downtown	AMERICAN LINEN SUPPLY CO DEXTER AVE	700 DEXTER AVE N	UIC, HWS, MANIFEST, ALLSITES, DRYCLEANERS	High	Y
1359	Downtown	AMPCO PARKING IBM	507 UNIVERSITY	ALLSITES, UST	Low	N
1359	Downtown	AMPCO PARKING IBM	507 UNIVERSITY	EDR GAS STATIONS	Low	N
64	Downtown	AMPCO PARKING ONE UNION SQUARE GARAGE	623 UNION ST	ALLSITES, UST	Low	N
64	Downtown	AMPCO PARKING ONE UNION SQUARE GARAGE	623 UNION ST	EDR GAS STATIONS	Low	N

ID	Segment	Name	Address	Database	Rank	Documented Release
65	Downtown	AMPCO PARKING WASHINGTON BLDG GARAGE	315 UNION ST	ALLSITES, UST	Low	N
65	Downtown	AMPCO PARKING WASHINGTON BLDG GARAGE	315 UNION ST	EDR GAS STATIONS	Low	N
68	Downtown	ANDERSON AND AHLANDER	102 TAYLOR AVE	EDR GAS STATIONS	Low	N
72	Downtown	ANDREWS JOHN B	109 WESTLAKE AVE N	EDR GAS STATIONS	Low	N
74	Downtown	ANDY HARRY	612 1ST AVE	EDR DRY CLEANERS	Low	N
76	Downtown	ANGE S FRENCH CLEANERS	823 PINE ST	EDR DRY CLEANERS	Low	N
77	Downtown	ANGE S PRENCH CLEANERS	806 PINE	EDR DRY CLEANERS	Low	N
78	Downtown	ANGES FRENCH CLEANERS INC	2000 9TH AVE	ECHO, RCRA-NLR, FINDS, INACTIVE DRYCLEANERS, SPILLS, ALLSITES	Low	Y
83	Downtown	ARCHIE S CLEANERS	1118 3D AVE	EDR DRY CLEANERS	Low	N
87	Downtown	ARCTIC SUPER SERVICE	1020 5TH AVE	EDR GAS STATIONS	Low	N
88	Downtown	ARI 400 BUILDING	400 9TH AVE N	FINDS, ECHO, RCRA-NLR, CSCSL NFA, ALLSITES	Low	N
93	Downtown	ASCO PROPERTY	224 WESTLAKE AVE N	CSCSL NFA, ALLSITES, VCP	Low	Y
1361	Downtown	ASSOCIATED SERVICE	818 5TH AVE	EDR GAS STATIONS	Low	N
99	Downtown	ASTRO APARTMENTS	315 1ST AVE N	HWS, SPILLS, ALLSITES	Low	Y
100	Downtown	AT&T WIRELESS DEXTER	618 JOHN ST	FINDS, ECHO, ICIS, INACTIVE DRYCLEANERS, ALLSITES	Low	N
101	Downtown	ATLANTIC RICHFIELD COMPANY	600 UNIVERSITY	EDR GAS STATIONS	Low	N
104	Downtown	AUCOTT TRUST PROPERTY	526-530 QUEEN ANNE AVE N	CSCSL NFA, ALLSITES	Low	Y
104	Downtown	AUCOTT TRUST PROPERTY	526-530 QUEEN ANNE AVE N	RGA HWS	Low	Y

ID	Segment	Name	Address	Database	Rank	Documented Release
105	Downtown	AUDITORIUM DYE WORKS	603 5TH AVE N	EDR DRY CLEANERS	Low	N
1362	Downtown	AUDITORIUM GARAGE	420 MERCER	EDR GAS STATIONS	Low	N
109	Downtown	AUTO MAINTENANCE CO	1622 4TH AVE	EDR GAS STATIONS	Low	N
110	Downtown	AUTO SERVICE CO	200 WESTLAKE AVE N	EDR GAS STATIONS	Low	N
111	Downtown	AUTO SERVICE COMPANY	630 WESTLAKE AVE N	FINDS, HWS, LUST, ALLSITES, HSL, UST	Medium	Y
111	Downtown	AUTO SERVICE COMPANY	630 WESTLAKE AVE N	ICR	Medium	Y
111	Downtown	AUTO SERVICE COMPANY	630 WESTLAKE AVE N	RGA HWS	Medium	Y
111	Downtown	AUTO SERVICE COMPANY	630 WESTLAKE AVE N	RGA LUST	Medium	Y
112	Downtown	AUTO SERVICE EUROPA INC	717 DEXTER AVE N	CSCSL NFA, ALLSITES, VCP, UST	Low	Y
112	Downtown	AUTO SERVICE EUROPA INC	717 DEXTER AVE N	EDR GAS STATIONS	Low	N
112	Downtown	AUTO SERVICE EUROPA INC	717 DEXTER AVE N	RGA HWS	Low	Y
113	Downtown	AUTO SUPPLY AND SERVICE CO	1628 5TH AVE	EDR GAS STATIONS	Low	N
120	Downtown	AVIS RENT A CAR SYSTEM INC UST 6134	1919 5TH AVE	FINDS, FINANCIAL ASSURANCE, ASBESTOS, ALLSITES, UST	Low	N
123	Downtown	BAILEY DRAKE CO L C SMITH BLDG BAISDEN JOHN S	824 UNION	EDR GAS STATIONS	Low	N
141	Downtown	BARG FRENCH CLEANERS	1623 3D AVE	EDR DRY CLEANERS	Low	N
144	Downtown	BASIL LEE PROPERTY	505 HARRISON ST	HWS, LUST, ALLSITES, DRYCLEANERS, UST	Medium	Y
144	Downtown	BASIL LEE PROPERTY	505 HARRISON ST	RGA LUST	Medium	Y

ID	Segment	Name	Address	Database	Rank	Documented Release
152	Downtown	BEACON SERVICE	651 BROAD	EDR GAS STATIONS	Low	N
153	Downtown	BEARDSLEY L R	10 MERCER	EDR GAS STATIONS	Low	N
155	Downtown	BECKETT S SHELL SERVICE	104 AURORA AVE	EDR GAS STATIONS	Low	N
157	Downtown	BELIEU LITHOGRAPH	825 TAYLOR AVE N	ALLSITES, UST	Low	N
158	Downtown	BELL H V	727 PINE	EDR GAS STATIONS	Low	N
159	Downtown	BELL PLAZA 070946	1600 BELL PLAZA	FINDS, ALLSITES, UST	Low	N
160	Downtown	BENAROYA RESEARCH INSTITUTE AT VIRGINIA	1201 9TH AVE	RCRA-CESQG, MANIFEST, ALLSITES	Low	N
162	Downtown	BERGLUND CHAS A	2110 7TH AVE	EDR GAS STATIONS	Low	N
163	Downtown	BERNARD MPORT BODYWORKS	223 8TH AVE N	HAZNET	Low	N
168	Downtown	BIANCHI MARIO A	300 AURORA AVE	EDR GAS STATIONS	Low	N
169	Downtown	BIG FOUR GARAGE	1622 7TH AVE	EDR GAS STATIONS	Low	N
170	Downtown	BLAIR LLOYD R	405 MADISON	EDR GAS STATIONS	Low	N
171	Downtown	BLOCK 19 7TH AND LENORA	2101 7TH AVE	CSCSL NFA, SPILLS, ALLSITES, VCP	Low	Y
172	Downtown	BLOCK 20 8TH & BLANCHARD	2101 2121 8TH AVE & 2130 2100 7TH AVE	HWS, ALLSITES	Low	Y
173	Downtown	BLOCK 26 W CITY PLACE II LLC	526 BOREN AVE N	CSCSL NFA, ALLSITES, VCP	Low	Y
173	Downtown	BLOCK 26 W CITY PLACE II LLC	526 BOREN AVE N	RGA HWS	Low	Y
174	Downtown	BLOCK 32, NORTH BUILDING	1001 MERCER ST	HWS, ALLSITES	Medium	Y
174	Downtown	BLOCK 32, NORTH BUILDING	1001 MERCER ST	UIC	Medium	Y
175	Downtown	BLOCK 35 E CITY PLACE V	207 BOREN AVE N	CSCSL NFA, ALLSITES, VCP	Low	Y

ID	Segment	Name	Address	Database	Rank	Documented Release
175	Downtown	BLOCK 35 E CITY PLACE V	207 BOREN AVE N	RGA HWS	Low	Y
176	Downtown	BLOCK 40 EAST & WEST WESTLAKE & TERRY	320 WESTLAKE AVE N	FINDS, HWS, ALLSITES	Low	Y
176	Downtown	BLOCK 40 EAST & WEST WESTLAKE & TERRY	320 WESTLAKE AVE N	RGA HWS	Low	Y
177	Downtown	BLOCK 45	412 9TH AVE N	UST	Low	N
178	Downtown	BLONDEAU H B	814 E HOWELL	EDR GAS STATIONS	Low	N
181	Downtown	BODY SHOP	1000 VIRGINIA ST	EDR GAS STATIONS	Low	N
182	Downtown	BOLTON H F CO	1415 8TH AVE	EDR GAS STATIONS	Low	N
183	Downtown	BOLTON HAROLD F	324 WESTLAKE AVE N	EDR GAS STATIONS	Low	N
184	Downtown	BON MARCHE	3RD & STEWART	ALLSITES, UST	Low	N
185	Downtown	BON MARCHE SEATTLE	3RD ST & PINE ST	RCRA-NLR, ALLSITES, UST	Low	N
186	Downtown	BORDERS INC	1501 4TH AVE	EDR GAS STATIONS	Low	N
188	Downtown	BOULDER PARK	MS-81 821 2ND AVE	RGA LF	Medium	Y
189	Downtown	BOUTON AND CAIN	819 OLIVE WAY	EDR GAS STATIONS	Low	N
192	Downtown	BOWMAN JOLHN	917 VIRGINIA	EDR GAS STATIONS	Low	N
195	Downtown	BRA, TTRUD CUSTOM HATTERS	106 CHERRY	EDR DRY CLEANERS	Low	N
196	Downtown	BRAKE SERVICE CO	236 DEXTER AVE	EDR GAS STATIONS	Low	N
200	Downtown	BRE PROPERTIES INC	552 DENNY WAY & 553 JOHN ST	RCRA-NLR, CSCSL NFA, ALLSITES, VCP	Low	Y
201	Downtown	BRESSI DOMINICK	232 1ST AVE N	EDR GAS STATIONS	Low	N
204	Downtown	BROOKS THEO R COR AV N	1ST AVE N & MERCER SW	EDR GAS STATIONS	Low	N
208	Downtown	BROWN C P	1925 WESTLAKE AVE	EDR GAS STATIONS	Low	N
209	Downtown	BROWN CLAUDE C	803 VIRGINIA	EDR GAS STATIONS	Low	N

ID	Segment	Name	Address	Database	Rank	Documented Release
212	Downtown	BUDGET RENT A CAR OF WA & OR SEATTLE	2205 9TH AVE	ALLSITES, UST	Low	N
213	Downtown	BUDGET RENT A CAR OF WA & OR WESTLAKE	2001 WESTLAKE AVE	CSCSL NFA, ALLSITES, VCP, UST	Low	Y
213	Downtown	BUDGET RENT A CAR OF WA & OR WESTLAKE	2001 WESTLAKE AVE	EDR GAS STATIONS	Low	Y
213	Downtown	BUDGET RENT A CAR OF WA & OR WESTLAKE	2001 WESTLAKE AVE	ICR	Low	Y
213	Downtown	BUDGET RENT A CAR OF WA & OR WESTLAKE	2001 WESTLAKE AVE	RGA HWS	Low	Y
213	Downtown	BUDGET RENT A CAR OF WA & OR WESTLAKE	2001 WESTLAKE AVE	RGA LUST	Low	Y
215	Downtown	BUDGET RENT-A-CAR OF WASHINGTON-OREGON	1961 4TH AVE	RGA LUST	Low	Y
223	Downtown	BUTLER GARAGE	601 2ND AVE & 114 JAMES ST	UIC, HWS, LUST, ALLSITES, HSL	Low	Y
225	Downtown	C AND E AUTO REPAIR	910 5TH AVE N	EDR GAS STATIONS	Low	N
226	Downtown	C. E. I. SERVICES	701 5TH AVE #2250	RCRA-NLR, PADS	Low	N
228	Downtown	CALL H B	1932 6TH AVE	EDR GAS STATIONS	Low	N
229	Downtown	CALLOW EDW H	800 STEWART	EDR GAS STATIONS	Low	N
230	Downtown	CAMPBELL BUILDING GARAGE	809 4TH AVE	EDR GAS STATIONS	Low	N
231	Downtown	CAMPBELL CARLYLE	817 HARRISON	EDR GAS STATIONS	Low	N
232	Downtown	CAMPBELL GENE	708 MERCER	EDR GAS STATIONS	Low	N
235	Downtown	CAREW VAN ROOY INC	135 WESTLAKE AVE N	EDR GAS STATIONS	Low	N
239	Downtown	CARTER S SELF SERVICE LAUNDRY	224 4TH AVE N	EDR DRY CLEANERS	Low	N
244	Downtown	CASE TIRE CO	500 STEWART	EDR GAS STATIONS	Low	N
245	Downtown	CASIMIR CLEANERS	408 UNIVERSITY	EDR DRY CLEANERS	Low	N

ID	Segment	Name	Address	Database	Rank	Documented Release
246	Downtown	CASIMIR INC	1919 7TH AVE	EDR GAS STATIONS	Low	N
247	Downtown	CASSERD HAROLD F	1215 3D AVE	EDR DRY CLEANERS	Low	N
249	Downtown	CENTRAL BUILDING	810 THIRD AVENUE	RGA LUST	Low	Y
252	Downtown	CHAFFEE S TOWER PARKING	1825 7TH AVE	EDR GAS STATIONS	Low	N
257	Downtown	CHERRY STREET GARAGE	213 CHERRY ST	EDR GAS STATIONS	Medium	Y
257	Downtown	CHERRY STREET GARAGE	213 CHERRY ST	HWS, LUST, ALLSITES, UST	Medium	Y
257	Downtown	CHERRY STREET GARAGE	213 CHERRY ST	RGA LUST	Medium	Y
258	Downtown	CHEVRON INFO TECH	1301 5 YH AVE RM 2900	EDR GAS STATIONS	Low	N
259	Downtown	CHEVRON VACANT SITE/ABC TOWING RYDER TRUCK	707 TAYLOR AVE N	EDR GAS STATIONS	Medium	Y
259	Downtown	CHEVRON VACANT SITE/ABC TOWING RYDER TRUCK	707 TAYLOR AVE N	HWS, LUST, ALLSITES, HSL, UST	Medium	Y
259	Downtown	CHEVRON VACANT SITE/ABC TOWING RYDER TRUCK	707 TAYLOR AVE N	ICR	Medium	Y
259	Downtown	CHEVRON VACANT SITE/ABC TOWING RYDER TRUCK	707 TAYLOR AVE N	RGA LUST	Medium	Y
261	Downtown	CHIEF SEATTLE GARAGE INC	808 DENNY WAY	EDR GAS STATIONS	Low	N
262	Downtown	CHIN CHONG	1107 VIRGINIA	EDR DRY CLEANERS	Low	N
265	Downtown	CHURCH ELMER A	504 WESTLAKE AVE N	EDR GAS STATIONS	Low	N
266	Downtown	CHURCHILL THE HATTER	1307 3D AVE	EDR DRY CLEANERS	Low	N

ID	Segment	Name	Address	Database	Rank	Documented Release
267	Downtown	CITY CENTER GARAGE	2112 5TH AVE	EDR GAS STATIONS	Low	N
268	Downtown	CITY HARDWARE	901 HARRISON ST.	ASBESTOS, ALLSITES, UST	Low	N
269	Downtown	CITY INVESTORS IX LLC	534 WESTLAKE AVE N	RCRA-LQG	Low	N
270	Downtown	CITY MINI STORAGE	2000 TERRY AVE	ECHO, FINDS, RCRA-NLR, CSCSL NFA, ALLSITES	Low	Y
270	Downtown	CITY MINI STORAGE	2000 TERRY AVE	EDR GAS STATIONS	Low	Y
271	Downtown	CITY OF SEATTLE	810 VIRGINIA ST	UST	Low	N
274	Downtown	CITY OF SEATTLE-MERCER STREET	5TH AVE. N. & MERCER ST.	ICR	Low	Y
275	Downtown	CITY PLACE IV BLOCK 34	331 BOREN AVE N	CSCSL NFA, ALLSITES, VCP	Low	Y
275	Downtown	CITY PLACE IV BLOCK 34	331 BOREN AVE N	RGA HWS	Low	Y
278	Downtown	CLARKE S AUTO REPAIR	234 FAIRVIEW AVE N	EDR GAS STATIONS	Low	N
279	Downtown	CLARWOOD APARTMENTS	805 MARION ST	HWS, ALLSITES	Low	Y
279	Downtown	CLARWOOD APARTMENTS	805 MARION ST	RGA HWS	Low	Y
283	Downtown	CLUB HATTERS	700 PIKE ST	EDR DRY CLEANERS	Low	N
286	Downtown	COLEMAN GARAGE	601 4TH AVE	EDR GAS STATIONS	Low	N
287	Downtown	COLOR SERVICE INC/WALSH	509 FAIRVIEW AVE N	CSCSL NFA, ASBESTOS, ALLSITES	Low	Y
289	Downtown	COMMERCIAL AUTO REBUILD	2227 9TH AVE	EDR GAS STATIONS	Low	N
290	Downtown	COMMERCIAL AUTOMOTIVE SERVICE	106 9TH AVE N	EDR GAS STATIONS	Low	N
293	Downtown	CONTINENTAL CLEANERS	701 SENECA	EDR DRY CLEANERS	Low	N
294	Downtown	CONTINENTAL FRENCH CLEANERS	1115 7TH AVE	EDR DRY CLEANERS	Low	N
295	Downtown	CORBETT S GARAGE	1322 8TH AVE	EDR GAS STATIONS	Low	N

ID	Segment	Name	Address	Database	Rank	Documented Release
296	Downtown	CORDES TOWING SRV INC	610 5TH AVE	EDR GAS STATIONS	Low	N
297	Downtown	COUNTER BALANCE UNION	700 QUEEN ANNE AVE N	EDR GAS STATIONS	Low	N
298	Downtown	COUNTY CITY AUTO PARK	604 4TH AVE	EDR GAS STATIONS	Low	N
302	Downtown	COX EARL W	615 UNIVERSITY	EDR GAS STATIONS	Low	N
303	Downtown	COX GEO SHELL SERVICE	921 5TH AVE	EDR GAS STATIONS	Low	N
306	Downtown	CRASH SHOP INC	706 TAYLOR AVE N	EDR GAS STATIONS	Low	N
309	Downtown	CVS PHARMACY 10331	531 QUEEN ANNE AVE N	RCRA-LQG	Low	N
311	Downtown	DAVES AUTO ELECTRIC	701 JOHN ST	ALLSITES, UST	Low	N
311	Downtown	DAVES AUTO ELECTRIC	701 JOHN ST	EDR GAS STATIONS	Low	N
313	Downtown	DAVIS LESLIE	402 QUEEN ANNE AVE	EDR GAS STATIONS	Low	N
314	Downtown	DEANS DINER AND TRUCKSTOP	1066 VIRGINIA ST	EDR GAS STATIONS	Low	N
321	Downtown	DIAMOND PARKING STATIONS INC	1818 6TH AVE	EDR GAS STATIONS	Low	N
323	Downtown	DICKERMAN J H	963 MERCER	EDR GAS STATIONS	Low	N
326	Downtown	DOBSON ABRAM P	816 MADISON	EDR GAS STATIONS	Low	N
329	Downtown	DOLLAR RENT A CAR	7TH & STEWART	FINDS, HWS, LUST, SPILLS, ALLSITES, UST	Low	Y
329	Downtown	DOLLAR RENT A CAR	7TH & STEWART	RGA LUST	Low	Y
330	Downtown	DOLLAR RENT A CAR SEATTLE	701 STEWART	RGA LUST	Low	Y
332	Downtown	DOMICK JOHN	2131 6TH AVE	EDR GAS STATIONS	Low	N
334	Downtown	DOWNTOWN YMCA OF GREATER SEATTLE	909 4TH AVE	ECHO, RCRA-NLR, FINDS, CSCSL NFA, ALLSITES, VCP	Low	Y

ID	Segment	Name	Address	Database	Rank	Documented Release
334	Downtown	DOWNTOWN YMCA OF GREATER SEATTLE	909 4TH AVE	EDR DRY CLEANERS	Low	Y
334	Downtown	DOWNTOWN YMCA OF GREATER SEATTLE	909 4TH AVE	UST	Low	Y
1371	Downtown	EAGLES AUDITORIUM RENOVATION	700 UNION ST	ECHO, RCRA-SQG, FINDS, ALLSITES	Low	N
351	Downtown	EBERHARTER S GARAGE INC	1926 3D AVE	EDR GAS STATIONS	Low	N
353	Downtown	ECKBERG H S	737 9TH AVE N	EDR GAS STATIONS	Low	N
355	Downtown	ECONOMY AUTOPOWER CO	401 MARION BLDG	EDR GAS STATIONS	Low	N
356	Downtown	ED S AUTO ELECTRIC	777 BROAD	EDR GAS STATIONS	Low	N
357	Downtown	EDWARDS AUTO REPAIR	2010 TERRY AVE	EDR GAS STATIONS	Low	N
358	Downtown	EDWARDS ERNEST A	303 WESTLAKE AVE N	EDR GAS STATIONS	Low	N
359	Downtown	EIGHTH AND PINE CHEVRON	723 PINE ST	EDR GAS STATIONS	Low	N
360	Downtown	EIGHTH AVENUE GARAGE	1514 8TH AVE	EDR GAS STATIONS	Low	N
361	Downtown	EIGHTY FIFTH STREET SERVICE GROCERY	1701 W 8TH	EDR GAS STATIONS	Low	N
1372	Downtown	EMEL MOTOR HOTEL GARAGE	1108 5TH AVE	EDR GAS STATIONS	Low	N
1373	Downtown	EMORY S AUTO SERVICE	2213 9TH AVE	EDR GAS STATIONS	Low	N
373	Downtown	EMPIRE SERVICE GARAGE	816 LENORA	EDR GAS STATIONS	Low	N
375	Downtown	ENSO 2201 WESTLAKE	2201 WESTLAKE AVE	CSCSL NFA, ALLSITES, VCP	Low	Y
376	Downtown	ERK AND NELSON	810 ALOHA	EDR GAS STATIONS	Low	N
379	Downtown	EUROPEAN MOTORS CORPORATION	2200 WESTLAKE AVE	EDR GAS STATIONS	Low	N

ID	Segment	Name	Address	Database	Rank	Documented Release
1375	Downtown	EWING INVESTMENTS PROPERTY	711 W. JOHN ST.	ICR	Low	Y
381	Downtown	EXETER HOTEL GARAGE	1211 8TH AVE	EDR GAS STATIONS	Low	N
383	Downtown	EXPEDITORS INTERNATIONAL	1015 3RD AVE	ALLSITES, UST	Low	N
383	Downtown	EXPEDITORS INTERNATIONAL	1015 3RD AVE	RGA LF	Low	N
386	Downtown	FACSIMILE TRANSMISSION SERVICE	1925 5TH AVE	EDR GAS STATIONS	Low	N
387	Downtown	FAIRMONT OLYMPIC HOTEL	411 UNIVERSITY ST	ECHO, FINDS, RCRA-CESQG, MANIFEST, ASBESTOS, ALLSITES	Low	N
387	Downtown	FAIRMONT OLYMPIC HOTEL	411 UNIVERSITY ST	EDR GAS STATIONS	Low	N
390	Downtown	FAST UNION SERVICE	215 6TH AVE N	EDR GAS STATIONS	Low	N
391	Downtown	FAT CITY INC SEATTLE	777 THOMAS ST	ECHO, FINDS, RCRA-NLR, CSCSL NFA, ASBESTOS, ALLSITES, VCP	Low	Y
391	Downtown	FAT CITY INC SEATTLE	777 THOMAS ST	EDR GAS STATIONS	Low	Y
393	Downtown	FEDERAL COURTHOUSE	700 STEWART ST	FINDS, HWS, SPILLS, ALLSITES	Medium	Y
393	Downtown	FEDERAL COURTHOUSE	700 STEWART ST	ICR	Medium	Y
393	Downtown	FEDERAL COURTHOUSE	700 STEWART ST	RGA HWS	Medium	Y
393	Downtown	FEDERAL COURTHOUSE	700 STEWART ST	UST	Medium	Y
394	Downtown	FEDERAL RESERVE BANK OF SAN FRANCISCO	1015 2ND AVE	ECHO, FINDS, RCRA-NLR, ASBESTOS, ALLSITES, UST	Low	N
397	Downtown	FESS OIL BURNER CO	621 DEXTER AVE	EDR GAS STATIONS	Low	N
398	Downtown	FIFTH AND CHERRY GARAGE	614 5TH AVE	EDR GAS STATIONS	Low	N
1376	Downtown	FIFTH AND STEWART PARKING LOT	1901 5TH AVE	ALLSITES, UST	Low	N

ID	Segment	Name	Address	Database	Rank	Documented Release
1376	Downtown	FIFTH AND STEWART PARKING LOT	1901 5TH AVE	EDR GAS STATIONS	Low	N
400	Downtown	FINA CONNECT INC	901 8TH AVE APT 501	EDR GAS STATIONS	Low	N
401	Downtown	FIRESTONE TIRE & RUBBER CO	400 WESTLAKE AVE N	EDR GAS STATIONS	Medium	Y
401	Downtown	FIRESTONE TIRE & RUBBER CO	400 WESTLAKE AVE N	HWS, LUST, ALLSITES, UST	Medium	Y
404	Downtown	FISS W C	610 REPUBLICAN ST	EDR GAS STATIONS	Low	N
405	Downtown	FLAGER HOWARD A	812 6TH AVE	EDR GAS STATIONS	Low	N
411	Downtown	FORDE MOTION PICTURE LABS	306 FAIRVIEW AVE N	ECHO, RCRA-NLR, FINDS, MANIFEST, ALLSITES	Low	N
412	Downtown	FOREIGN AUTO REBUILD	922 VIRGINIA ST	EDR GAS STATIONS	Low	N
414	Downtown	FORMER KING 5 BUILDING	333 DEXTER AVE N	ASBESTOS, ALLSITES, UST	Low	N
417	Downtown	FOSTER S SERVICE CORP	509 DEXTER AVE N	EDR GAS STATIONS	Low	N
420	Downtown	FOURTH & COLUMBIA PARKING GARAGE	723 4TH AVE	EDR GAS STATIONS	Medium	Y
420	Downtown	FOURTH & COLUMBIA PARKING GARAGE	723 4TH AVE	HWS, LUST, ALLSITES, HSL, UST	Medium	Y
420	Downtown	FOURTH & COLUMBIA PARKING GARAGE	723 4TH AVE	RGA LUST	Medium	Y
421	Downtown	FOURTH AVENUE ASSOCIATES	1525 4TH AVE	RCRA-CESQG	Low	N
422	Downtown	FOURTH AVENUE PLAZA/HINES INTERESTS	1001 4TH AVE	ICR	Low	Y
422	Downtown	FOURTH AVENUE PLAZA/HINES INTERESTS	1001 4TH AVE	MANIFEST, CSCSL NFA, ALLSITES, INST CONTROL, VCP	Low	Y

ID	Segment	Name	Address	Database	Rank	Documented Release
422	Downtown	FOURTH AVENUE PLAZA/HINES INTERESTS	1001 4TH AVE	RCRA-CESQG, ECHO, FINDS	Low	Y
422	Downtown	FOURTH AVENUE PLAZA/HINES INTERESTS	1001 4TH AVE	RGA HWS	Low	Y
423	Downtown	FOWLER S GARAGE AND MACHINE WOEKS IXNC	1412 8TH AVE	EDR GAS STATIONS	Low	N
424	Downtown	FOX GARAGE	608 OLIVE WAY	EDR GAS STATIONS	Low	N
425	Downtown	FRANK KENNEY TOYOTA VOLVO WESTLAKE	731 WESTLAKE AVE N	ALLSITES, UST	Low	N
428	Downtown	FRANKLIN BENJ CLEANERS	511 VIRGINIA ST	EDR GAS STATIONS	Low	N
431	Downtown	FRED ROGERS BUILDING	200 TERRY AVE N	ALLSITES, UST	Low	N
434	Downtown	FREDERICK AND NELSON	2119 9TH AVE	EDR GAS STATIONS	Low	N
435	Downtown	FREEWAY GARAGE	1512 8TH AVE	EDR GAS STATIONS	Low	Y
435	Downtown	FREEWAY GARAGE	1512 8TH AVE	RGA HWS	Low	Y
435	Downtown	FREEWAY GARAGE	1512 8TH AVE	RGA LUST	Low	Y
437	Downtown	FRIESEN GEO E	215 WESTLAKE AVE N	EDR GAS STATIONS	Low	N
441	Downtown	FULLER AND MUNSON	1107 4TH AVE	EDR GAS STATIONS	Low	N
445	Downtown	GABULSON MOTOR SERVICE	401 MADISON	EDR GAS STATIONS	Low	N
446	Downtown	GABULSON WM	515 DEXTER AVE	EDR GAS STATIONS	Low	N
447	Downtown	GALLAGHER ROBT	718 PIKE	EDR GAS STATIONS	Low	N
448	Downtown	GARAGE SYSTEM GARAGE PACIFIC PLACE	6TH & OLIVE & 7TH & PINE	UST	Low	N
449	Downtown	GARRISON GROVER C	514 AURORA AVE	EDR GAS STATIONS	Low	N

ID	Segment	Name	Address	Database	Rank	Documented Release
451	Downtown	GENE AND GEORGE S CHEVERON SERVICE	723 5TH AVE	EDR GAS STATIONS	Low	N
452	Downtown	GENE S HAND LAUNDRY	1524 7TH AVE	EDR DRY CLEANERS	Low	N
454	Downtown	GENERAL LAUNDRY SERVICE	220 1ST AVE N	EDR DRY CLEANERS	Low	N
455	Downtown	GENERAL MOTORS/MALLORY BUICK	101 WESTLAKE AVE N	CSCSL NFA, ALLSITES, ICR	Low	Y
455	Downtown	GENERAL MOTORS/MALLORY BUICK	101 WESTLAKE AVE N	EDR GAS STATIONS	Low	Y
455	Downtown	GENERAL MOTORS/MALLORY BUICK	101 WESTLAKE AVE N	RCRA-NLR, ECHO, FINDS, UST	Low	Y
455	Downtown	GENERAL MOTORS/MALLORY BUICK	101 WESTLAKE AVE N	RGA HWS	Low	Y
455	Downtown	GENERAL MOTORS/MALLORY BUICK	101 WESTLAKE AVE N	RGA LUST	Low	Y
457	Downtown	GENESEE LAKIN E T	513 OLIVE WAY	EDR GAS STATIONS	Low	N
458	Downtown	GENTIC SYSTEMS CORP SDP SEATTLE	1000 THOMAS ST	HAZNET	Low	N
462	Downtown	GIM LAUNDRY AND CLEANERS	808 UNION	EDR DRY CLEANERS	Low	N
468	Downtown	GRAF H M	403 QUEEN ANNE AVE	EDR GAS STATIONS	Low	N
469	Downtown	GRAHAM APARTMENTS	2014 TERRY AVE.	ICR	Low	Y
470	Downtown	GRAND CENTRAL GARAGE	721 4TH AVE	EDR GAS STATIONS	Low	N
471	Downtown	GRANT ROBT J	2033 5TH AVE	EDR GAS STATIONS	Low	N
473	Downtown	GRAY LINE TOURS INC	2109 8TH AVE	EDR GAS STATIONS	Low	N

ID	Segment	Name	Address	Database	Rank	Documented Release
476	Downtown	GREASE SPOT THE	2025 5TH AVE	EDR GAS STATIONS	Low	N
478	Downtown	GREEN HOWARD G BSMT	1918 4TH AVE	EDR GAS STATIONS	Low	N
483	Downtown	GREILING PROPERTY	222 WESTLAKE AVE N	HWS, ALLSITES	Low	Y
483	Downtown	GREILING PROPERTY	222 WESTLAKE AVE N	RGA HWS	Low	Y
485	Downtown	GUARANTEE CLEANERS AND DYERS	1520 7TH AVE	EDR DRY CLEANERS	Low	N
486	Downtown	GUARANTEE GARAGE	817 LENORA	EDR GAS STATIONS	Low	N
487	Downtown	GUARANTEE MOTOR CO INC	400 E PINE	EDR GAS STATIONS	Low	N
491	Downtown	GYGER IRVIN H	200 FAIRVIEW AVE N	EDR GAS STATIONS	Low	N
493	Downtown	HALLMAN BROS CHEVRON SERVICE STATION	600 WARREN AVE	EDR GAS STATIONS	Low	N
500	Downtown	HARBORVIEW MEDICAL CENTER	325 9TH AVE	FINDS, RCRA-LQG, ECHO, HWS, MANIFEST, LUST, ASBESTOS, ALLSITES, HSL, UST	Low	Y
500	Downtown	HARBORVIEW MEDICAL CENTER	325 9TH AVE	RGA LUST	Low	Y
501	Downtown	HARDEN OIL CO	420 STEWART	EDR GAS STATIONS	Low	N
504	Downtown	HARTLEY WARREN C	621 SENECA	EDR GAS STATIONS	Low	N
506	Downtown	HAWKINS FRANK BUICK OPEL CO	9TH & WESTLAKE	EDR GAS STATIONS	Low	N
507	Downtown	HAWKS FRANKLIN INC	1930 WESTLAKE AVE	EDR GAS STATIONS	Low	N
508	Downtown	HENRY BUILDING GARAGE INC REAR	1318 4TH AVE	EDR GAS STATIONS	Low	N
510	Downtown	HERGERT E E	614 TERRY AVE N	EDR GAS STATIONS	Low	N
512	Downtown	HERTZ RENT A CAR SEATTLE	722 PIKE ST	CSCSL NFA, ALLSITES, ICR, UST	Low	Y

ID	Segment	Name	Address	Database	Rank	Documented Release
512	Downtown	HERTZ RENT A CAR SEATTLE	722 PIKE ST	RGA LUST	Low	Y
513	Downtown	HEZEL AUTO REPAIR	1910 4TH AVE	EDR GAS STATIONS	Low	N
514	Downtown	HEZEL EDW	2128 WESTLAKE AVE	EDR GAS STATIONS	Low	N
520	Downtown	HOETMER JNO	301 STEWART	EDR GAS STATIONS	Low	N
530	Downtown	HSNTER G E	635 BROAD	EDR GAS STATIONS	Low	N
531	Downtown	HUBBARD S AUTO REPAIR	2023 7TH AVE	EDR GAS STATIONS	Low	N
1377	Downtown	HUGH CORBETT BUILDING	1942 WESTLAKE AVE	EDR GAS STATIONS	Low	Y
1377	Downtown	HUGH CORBETT BUILDING	1942 WESTLAKE AVE	ICR	Low	Y
1377	Downtown	HUGH CORBETT BUILDING	1942 WESTLAKE AVE	RCRA-NLR, ECHO, FINDS, CSCSL NFA, ALLSITES, ICR, VCP, UST	Low	Y
1377	Downtown	HUGH CORBETT BUILDING	1942 WESTLAKE AVE	RGA LF	Low	Y
1377	Downtown	HUGH CORBETT BUILDING	1942 WESTLAKE AVE	RGA LUST	Low	Y
533	Downtown	HUGHES MICH J JR	600 TAYLOR AVE	EDR GAS STATIONS	Low	N
534	Downtown	HUKULA HOKY SALES CORP OF WASH AND OREGON	411 FAIRVIEW AVE N	EDR DRY CLEANERS	Low	N
540	Downtown	I B M GARAGE INC	1200 5TH AVE	EDR GAS STATIONS	Low	N
543	Downtown	IMPERIAL HOTEL VANGUARD INN	235 AURORA AVENUE N HARRISON STREET	UIC	Low	N
546	Downtown	INDUSTRIAL SERVICE	1000 S 6TH AVE	EDR GAS STATIONS	Low	N
553	Downtown	INTERMARK - QUEEN ANNE PROPERTY	ROY ST. AND TAYLOR ST.	ICR	Low	Y
554	Downtown	INTERNATIONAL AUTO SERV	617 DEXTER AVE N	EDR GAS STATIONS	Low	N

ID	Segment	Name	Address	Database	Rank	Documented Release
555	Downtown	INTERSTATE BRANDS CORP HOSTESS	434 AURORA AVE N	RCRA-CESQG, ECHO, FINDS, MANIFEST, CSCSL NFA, ALLSITES, VCP	Low	Y
380	Downtown	IRIS HOLDING LLC	500 5TH AVE N	FINDS, RCRA-LQG, ECHO	High	Y
380	Downtown	IRIS HOLDING LLC	500 5TH AVE N	MANIFEST, CSCSL NFA, ALLSITES, INST CONTROL, VCP	High	Y
380	Downtown	IRIS HOLDING LLC	500 5TH AVE N	RGA HWS	High	Y
380	Downtown	IRIS HOLDING LLC	500 5TH AVE N	UST	High	Y
556	Downtown	ISAKSON ABE	2211 9TH AVE	EDR GAS STATIONS	Low	N
558	Downtown	IVARS COMMISSARY	500 TERRY AVE N	HWS, LUST, ALLSITES, HSL, ICR, UST	Medium	Y
558	Downtown	IVARS COMMISSARY	500 TERRY AVE N	RGA HWS	Medium	Y
558	Downtown	IVARS COMMISSARY	500 TERRY AVE N	RGA LUST	Medium	Y
377	Downtown	IVEY IMAGING LLC	427 9TH AVE N	HAZNET	High	Y
377	Downtown	IVEY IMAGING LLC	427 9TH AVE N	RCRA-NLR, HWS, MANIFEST, ALLSITES, VCP	High	Y
563	Downtown	JAFFE MAX	1315 3D AVE	EDR DRY CLEANERS	Low	N
568	Downtown	JENKS CHAS	965 MERCER	EDR GAS STATIONS	Low	N
569	Downtown	JER-CAR CORPORATION	400 PINE ST	EDR GAS STATIONS	Low	N
570	Downtown	JERRYS GARAGE	801 4TH AVE	UST	Low	N
571	Downtown	JIM S AUTO ELECTRIC AND SHELL SERVICE	650 DEXTER	EDR GAS STATIONS	Low	N
575	Downtown	JOBBER'S PETROLEUM SALES CO	902 VIRGINIA	EDR GAS STATIONS	Low	N
578	Downtown	JOHN JONES & AMPCO PARKING JONES BLDG GA	1331 3RD AVE	CSCSL NFA, ALLSITES, UST	Low	Y
578	Downtown	JOHN JONES & AMPCO PARKING JONES BLDG GA	1331 3RD AVE	EDR GAS STATIONS	Low	Y

ID	Segment	Name	Address	Database	Rank	Documented Release
578	Downtown	JOHN JONES & AMPCO PARKING JONES BLDG GA	1331 3RD AVE	ICR	Low	Y
578	Downtown	JOHN JONES & AMPCO PARKING JONES BLDG GA	1331 3RD AVE	RGA LUST	Low	Y
579	Downtown	JOHNSON A H SERVICE STATION	501 AURORA AVE	EDR GAS STATIONS	Low	N
581	Downtown	JOHNSON OLAF	1933 TERRY AVE	EDR GAS STATIONS	Low	N
589	Downtown	K N S SERVICE STATION	1428 8TH AVE	EDR GAS STATIONS	Low	N
592	Downtown	KEE WAH	606 3D AVE	EDR DRY CLEANERS	Low	N
594	Downtown	KENNEY PROPERTY	100 WESTLAKE AVE N	EDR GAS STATIONS	Low	Y
594	Downtown	KENNEY PROPERTY	100 WESTLAKE AVE N	FINDS, HWS, LUST, ALLSITES, VCP	Low	Y
594	Downtown	KENNEY PROPERTY	100 WESTLAKE AVE N	RGA LUST	Low	Y
594	Downtown	KENNEY PROPERTY	100 WESTLAKE AVE N	UST	Low	Y
595	Downtown	KEY BANK BUILDING SEATTLE	1810 6TH AVE	FINDS, ALLSITES, UST	Low	N
597	Downtown	KING CNTY CORRECTION FACILITY	500 5TH AV	RCRA-NLR, FINANCIAL ASSURANCE, MANIFEST, ALLSITES, UST	Low	N
605	Downtown	KING COUNTY LIBRARY SYSTEM	300 8TH AVE N	ASBESTOS, ALLSITES, ICR, UST	Low	Y
607	Downtown	KING COUNTY/METRO LIGHT POLE	VIRGINIA ST. & BOREN	ICR	Low	Y
611	Downtown	KINNEAR GARAAE	420 QUEEN ANNE AVE	EDR GAS STATIONS	Low	N
615	Downtown	KNECHTEL REUBEN T	537 1ST AVE N	EDR GAS STATIONS	Low	N
619	Downtown	KWIK WAY SERVICE	2024 5TH AVE	EDR GAS STATIONS	Low	N
622	Downtown	LAKE UNION III LLC	410 TERRY N 415 BOREN N	HWS, MANIFEST, ALLSITES	Medium	Y

ID	Segment	Name	Address	Database	Rank	Documented Release
622	Downtown	LAKE UNION III LLC	410 TERRY N 415 BOREN N	RGA HWS	Medium	Y
623	Downtown	LAKE UNION III LLC/AMAZON	410 TERRY AVE N	HWS, MANIFEST, ALLSITES	Low	Y
624	Downtown	LARGENT AND MOORMAN	329 AURORA AVE	EDR GAS STATIONS	Low	N
625	Downtown	LARNED HOTEL	2030 7TH AVE	ICR	Low	Y
625	Downtown	LARNED HOTEL	2030 7TH AVE	RGA LUST	Low	Y
626	Downtown	LARY HERBT B	2032 5TH AVE	EDR GAS STATIONS	Low	N
627	Downtown	LASALLE PARTNERS PROPERTY	6TH AVE & CHERRY	FINDS, CSCSL NFA, ALLSITES, UST	Low	Y
627	Downtown	LASALLE PARTNERS PROPERTY	6TH AVE & CHERRY	RGA HWS	Low	Y
627	Downtown	LASALLE PARTNERS PROPERTY	6TH AVE & CHERRY	RGA LUST	Low	Y
632	Downtown	LEAVITT, SHAY DEXTER PROPERTY	203 DEXTER AVE N	RGA LUST	Low	Y
633	Downtown	LEE S CITY SERVICE GARAGE	1917 7TH AVE	EDR GAS STATIONS	Low	N
634	Downtown	LEE STREET DEVELOPMENT LLC	600 STEWART ST STE 1920	EDR GAS STATIONS	Low	N
635	Downtown	LENORA BUILDING	2101 9TH AVE	EDR GAS STATIONS	Medium	Y
635	Downtown	LENORA BUILDING	2101 9TH AVE	HAZNET	Medium	Y
635	Downtown	LENORA BUILDING	2101 9TH AVE	HWS, ASBESTOS, ALLSITES, VCP	Medium	Y
637	Downtown	LEONARD CLEANERS	602 3D AVE	EDR DRY CLEANERS	Low	N
639	Downtown	LIBERTY LAUNDRY	723 MADISON	EDR DRY CLEANERS	Low	N
644	Downtown	LINDMAN W A	488 OLIVE WAY	EDR GAS STATIONS	Low	N
645	Downtown	LINDQUIST GENERAL PETROLEUM SERVICE	202 AURORA	EDR GAS STATIONS	Low	N

ID	Segment	Name	Address	Database	Rank	Documented Release
647	Downtown	LOCAL HAZARDOUS WASTE MGT PROGRAM IMEX	999 3RD AVE STE 700	RGA LF	Low	N
651	Downtown	LOWIT LOWIT & RODDY	414 BOREN AVE N	ALLSITES, UST	Low	Y
653	Downtown	LUSTRE-CAR-WASH INC	1618 4TH AVE	EDR GAS STATIONS	Low	N
654	Downtown	LUXURY AUTOMOTIVE	1915 7TH AVE	RGA LUST	Low	Y
655	Downtown	MAACO AUTO PAINTING BODYWORK 9TH AVE	739 9TH AVE N	FINDS, RCRA-NLR, ECHO, HWS, ALLSITES, VCP	Medium	Y
664	Downtown	MADISON CENTRE	505 MADISON ST	EDR GAS STATIONS	Medium	Y
664	Downtown	MADISON CENTRE	505 MADISON ST	HWS, ASBESTOS, ALLSITES, VCP, UST	Medium	Y
665	Downtown	MADSEN P W	415 OLIVE WAY	EDR GAS STATIONS	Low	N
671	Downtown	MALL WARD INTERPRISES	2101 6TH AVE	EDR DRY CLEANERS	Low	N
672	Downtown	MALLARD JAS	2035 5TH AVE	EDR GAS STATIONS	Low	N
674	Downtown	MARIOS CUSTOM TAILOR	1516 1/2 2ND AVE	EDR DRY CLEANERS	Low	N
675	Downtown	MARK S TAILORS AND CLEANERS	703 B MADISON ST	EDR DRY CLEANERS	Low	N
678	Downtown	MARKWELL BERT	725 1ST AVE W	EDR GAS STATIONS	Low	N
679	Downtown	MARLO S CLEANERS	714 PIKE	EDR DRY CLEANERS	Low	N
680	Downtown	MARSHALL W W	510 BOREN AVE N	EDR GAS STATIONS	Low	N
681	Downtown	MARTIN SELIG REAL ESTATE UST 11351	408 1ST AVE W	ALLSITES, UST	Low	N
683	Downtown	MARX BROS	1018 2D AVE	EDR DRY CLEANERS	Low	N
684	Downtown	MARYATT INDUSTRIES	771 VALLEY ST	ICR	Medium	Y
684	Downtown	MARYATT INDUSTRIES	771 VALLEY ST	INACTIVE DRYCLEANERS, ALLSITES	Medium	Y
684	Downtown	MARYATT INDUSTRIES	771 VALLEY ST	RCRA-NLR, ECHO, FINDS, HWS, INACTIVE DRYCLEANERS, ALLSITES, DRYCLEANERS	Medium	Y

ID	Segment	Name	Address	Database	Rank	Documented Release
684	Downtown	MARYATT INDUSTRIES	771 VALLEY ST	RGA HWS	Medium	Y
684	Downtown	MARYATT INDUSTRIES	771 VALLEY ST	UST	Medium	Y
687	Downtown	MC CARTY S TEXACO STATION	831 QUEEN ANNE AVE	EDR GAS STATIONS	Low	N
688	Downtown	MC CARTYS & LEWIS TEXACO SV / ACME DYE WORKS	629-31 QUEEN ANNE	EDR DRY CLEANERS	Low	N
688	Downtown	MC CARTYS & LEWIS TEXACO SV / ACME DYE WORKS	629-31 QUEEN ANNE	EDR GAS STATIONS	Low	N
690	Downtown	MC GIFFORD AND THOMSEN	230 AURORA AVE	EDR GAS STATIONS	Low	N
693	Downtown	MC LEOD S ASSOCIATED SERVICE	620 SENECA	EDR GAS STATIONS	Low	N
694	Downtown	MC MAHAN THOS A	527 DEXTER AVE	EDR GAS STATIONS	Low	N
698	Downtown	MCKAY S SHELL SERVICE	619 WESTLAKE AVE N	EDR GAS STATIONS	Low	N
699	Downtown	MEDICAL AND DENTAL BLDG GARAGE	1623 5TH AVE	EDR GAS STATIONS	Low	N
700	Downtown	MEDICAL DENTAL BUILDING	509 OLIVE WAY	ASBESTOS, ICR	Low	Y
700	Downtown	MEDICAL DENTAL BUILDING	509 OLIVE WAY	ECHO, FINDS, MANIFEST, CSCSL NFA, ASBESTOS, ALLSITES, UST	Low	Y
700	Downtown	MEDICAL DENTAL BUILDING	509 OLIVE WAY	ICR	Low	Y
700	Downtown	MEDICAL DENTAL BUILDING	509 OLIVE WAY	RGA LUST	Low	Y
701	Downtown	MEHR ALBT L	703 MADISON	EDR DRY CLEANERS	Low	N
703	Downtown	MERCER STREET MOBIL	16 W MERCER ST	EDR GAS STATIONS	Low	N

ID	Segment	Name	Address	Database	Rank	Documented Release
711	Downtown	METRO TRANSIT SOUTH LAKE UNION STREETCAR	318 FAIRVIEW AVE N	RCRA-CESQG	Low	N
712	Downtown	METROPOLITAN GARAGE REAR	1338 4TH AVE	EDR GAS STATIONS	Low	N
713	Downtown	METROPOLITAN TIRE CO	1200 4TH AVE	EDR GAS STATIONS	Low	N
714	Downtown	MIDAS MUFFLER	2121 WESTLAKE AVE	EDR GAS STATIONS	Low	N
720	Downtown	MLINSON MAGNUS A	10 W MERCER	EDR GAS STATIONS	Low	N
727	Downtown	MONAHAN GEO F	716 UNION	EDR GAS STATIONS	Low	N
1380	Downtown	MONTEREY APARTMENTS SITE	622 1ST AVE W & QUEEN AVE N	ECHO, RCRA-NLR, FINDS, HWS, ALLSITES, HSL	Medium	Y
1380	Downtown	MONTEREY APARTMENTS SITE	622 1ST AVE W & QUEEN AVE N	RGA HWS	Medium	Y
729	Downtown	MOORE FRENCH CLEANERS	1932 4TH AVE	EDR DRY CLEANERS	Low	N
732	Downtown	MORELAND S INC	221 ROY	EDR DRY CLEANERS	Low	N
734	Downtown	MOTORIST SUPPLY CO	513 STEWART	EDR GAS STATIONS	Low	N
1381	Downtown	MUNI BUILDING	600 4TH AVE	ALLSITES, UST	Low	N
740	Downtown	NAIRN AND GERRY SHELL SERVICE	821 AURORA AVE	EDR GAS STATIONS	Low	N
414b	Downtown	NASH HOLLAND DENNY INVESTORS	964 970 DENNY WAY	HWS, LUST, ALLSITES, HSL, VCP	High	Y
414b	Downtown	NASH HOLLAND DENNY INVESTORS	964 970 DENNY WAY	ICR	High	Y
414b	Downtown	NASH HOLLAND DENNY INVESTORS	964 970 DENNY WAY	RGA LUST	High	Y
414b	Downtown	NASH HOLLAND DENNY INVESTORS	964 970 DENNY WAY	UIC	High	Y
414b	Downtown	NASH HOLLAND DENNY INVESTORS	964 970 DENNY WAY	UST	High	Y

ID	Segment	Name	Address	Database	Rank	Documented Release
746	Downtown	NETTLETON APARTMENTS	1000 8TH AVE	HWS, LUST, ASBESTOS, SPILLS, ALLSITES, VCP, UST	Low	Y
746	Downtown	NETTLETON APARTMENTS	1000 8TH AVE	RGA LUST	Low	Y
752	Downtown	NEW METHOD TIRE SHOJ	2101 WESTLAKE	EDR GAS STATIONS	Low	N
753	Downtown	NEW ORPHEUM GARAGE	517 VIRGINIA	EDR GAS STATIONS	Low	N
755	Downtown	NEWHALEM SERVICE CENTER / MRW FACILITY	700 FIFTH AVENUE STE 3360	RGA LF	Low	N
761	Downtown	NORTH SEATTLE TRANSFER STATION	505 DEXTER HORTON	RGA LF	Low	N
762	Downtown	NORTHERN LIFE TOWER GARAGE/APCO ASSOCIATES	1216 3RD AVE	EDR GAS STATIONS	Low	N
764	Downtown	NORTHWEST BUILDING CORPORATION	801 2ND AVE	ALLSITES, UST	Low	N
769	Downtown	NORTHWESTERN GASOLINE STATIONS INC OFC	768 DEXTER HORTON BLDG	EDR GAS STATIONS	Low	N
776	Downtown	OGDEN CARL	722 DEXTER AVE	EDR GAS STATIONS	Low	N
777	Downtown	OLD BRITISH MOTORCAR	7TH & BELL	CSCSL NFA, ALLSITES, UST	Low	Y
777	Downtown	OLD BRITISH MOTORCAR	7TH & BELL	RGA LUST	Low	Y
779	Downtown	OLIVE ST TIRE SHOP	514 OLIVE	EDR GAS STATIONS	Low	N
780	Downtown	OLLIE S REPAIR AND SERVICE	825 DEXTER AVE	EDR GAS STATIONS	Low	N
781	Downtown	OLSON AND RODIN	128 WESTLAKE AVE N	EDR GAS STATIONS	Low	N
782	Downtown	OLSON BILL SERVICE STATION	2231 WESTLAKE AVE	EDR GAS STATIONS	Low	N

ID	Segment	Name	Address	Database	Rank	Documented Release
783	Downtown	OLYMPIC GARAGE INC	506 SENECA	EDR GAS STATIONS	Low	N
784	Downtown	OLYMPIC HOTEL GARAGE AND AIRLINE TERMINAL	413 SENECA ST	EDR GAS STATIONS	Low	N
785	Downtown	OLYMPIC LAUNDRY CO	222 1ST AVE N	EDR DRY CLEANERS	Low	N
787	Downtown	ONEILL & SONS	DISCOVERY PARK WESTPOINT EXPAN	FINDS, ALLSITES, UST	Low	N
789	Downtown	ORPHEUM GARAGE	1913 5TH AVE	EDR GAS STATIONS	Low	N
790	Downtown	ORPHEUM PARKING AND SERVICE STATION	2010 5TH AVE	EDR GAS STATIONS	Low	N
793	Downtown	OWL SUPPLY AND GARAGE CO INC	612 4TH AVE	EDR GAS STATIONS	Low	N
795	Downtown	PACE INTERNATIONAL/SIMPSON PAPER CO/MIQUON	1201 3RD AVE	EDR GAS STATIONS	Low	N
796	Downtown	PACIFIC AUTO ACCESSORIES CO	801 UNION	EDR GAS STATIONS	Low	N
799	Downtown	PACIFIC COAST AUTO REBUILD INC	508 WESTLAKE AVE N	EDR GAS STATIONS	Low	N
803	Downtown	PACIFIC FISH COMPANY	814 6TH AVENUE	RGA LUST	Low	Y
804	Downtown	PACIFIC HOTEL LTD PARTNERSHIP	317 MARION ST	CSCSL NFA, ALLSITES	Low	Y
804	Downtown	PACIFIC HOTEL LTD PARTNERSHIP	317 MARION ST	FINDS, UST	Low	Y
804	Downtown	PACIFIC HOTEL LTD PARTNERSHIP	317 MARION ST	RGA LUST	Low	Y
806	Downtown	PACIFIC NORTHERN INC	100 W HARRISON ST STE 200	EDR GAS STATIONS	Low	N
808	Downtown	PACIFIC PLACE	6TH & 7TH & OLIVE WAY & PINE	CSCSL NFA, ALLSITES, VCP	Low	Y

ID	Segment	Name	Address	Database	Rank	Documented Release
808	Downtown	PACIFIC PLACE	6TH & 7TH & OLIVE WAY & PINE	ICR	Low	Y
808	Downtown	PACIFIC PLACE	6TH & 7TH & OLIVE WAY & PINE	RGA LUST	Low	Y
810	Downtown	PACIFIC RIM DIESEL INC MERCER ST	570 MERCER ST	ECHO, FINDS, RCRA-CESQG, MANIFEST, ALLSITES	Low	N
810	Downtown	PACIFIC RIM DIESEL INC MERCER ST	570 MERCER ST	EDR GAS STATIONS	Low	N
811	Downtown	PACIFIC SURFSIDE CORPORATION	900 4TH AVE	EDR GAS STATIONS	Low	N
813	Downtown	PANTLEY FRANK AUTO REBUILD INC	225 ROY ST	EDR DRY CLEANERS	Low	N
813	Downtown	PANTLEY FRANK AUTO REBUILD INC	225 ROY ST	EDR GAS STATIONS	Low	N
814	Downtown	PANTLEY S AUTO REBUILD	113 DEXTER AVE	EDR GAS STATIONS	Low	N
816	Downtown	PAULGEN HENRY	515 SENECA ST	EDR GAS STATIONS	Low	N
817	Downtown	PCY CORP	601 6TH AVE N	HWS, LUST, ALLSITES, UST	Medium	Y
817	Downtown	PCY CORP	601 6TH AVE N	RGA LUST	Medium	Y
818	Downtown	PEARCE AND MC CUMBER INC	520 SENECA	EDR GAS STATIONS	Low	N
819	Downtown	PECK CLARENCE A	522 MADISON	EDR GAS STATIONS	Low	N
821	Downtown	PEERLESS AUTO BODY CO	502 WESTLAKE N	EDR GAS STATIONS	Low	N
823	Downtown	PENDLETON W C	111 WESTLAKE AVE N	EDR GAS STATIONS	Low	N
826	Downtown	PERFECTION TIBE CORPORATION	818 UNION	EDR DRY CLEANERS	Low	N
826	Downtown	PERFECTION TIBE CORPORATION	818 UNION	EDR GAS STATIONS	Low	N
828	Downtown	PETERSEN EQUIPMENT CO	2010 WESTLAKE AVE	EDR GAS STATIONS	Low	N

ID	Segment	Name	Address	Database	Rank	Documented Release
831	Downtown	PICKETT FRED	321 WESTLAKE AVE N	EDR GAS STATIONS	Low	N
840	Downtown	PIONEER TITLE BLDG	719 2ND AVE	ECHO, FINDS, RCRA-NLR, ALLSITES, UST	Low	N
841	Downtown	PIPKIN KYNION M	1114 6TH AVE	EDR GAS STATIONS	Low	N
842	Downtown	PLAID PANTRY NO 309	720 TAYLOR AVE N	UST	Low	Y
842	Downtown	PLAID PANTRY NO 309	720 TAYLOR AVE N	EDR GAS STATIONS	Low	Y
842	Downtown	PLAID PANTRY NO 309	720 TAYLOR AVE N	FINANCIAL ASSURANCE, CSCSL NFA, ALLSITES, VCP	Low	Y
842	Downtown	PLAID PANTRY NO 309	720 TAYLOR AVE N	ICR	Low	Y
842	Downtown	PLAID PANTRY NO 309	720 TAYLOR AVE N	RGA LUST	Low	Y
847	Downtown	POWERS AND HAWNEY	526 WESTLAKE AVE N	EDR GAS STATIONS	Low	N
848	Downtown	PRATTO SALES CO	712 4TH AVE	EDR GAS STATIONS	Low	N
853	Downtown	PRIOPST TIRE CO	815 HOWELL	EDR GAS STATIONS	Low	N
857	Downtown	PS INDUSTRIES INC	1100 2ND AVE STE B1	RCRA-CESQG, FINDS, ECHO, MANIFEST, ALLSITES	Low	N
860	Downtown	PUBLIX SUPER SERVICE	QUEEN ANNE AVE & ROY	EDR GAS STATIONS	Low	N
863	Downtown	PUGET SOUND PLAZA	1325 4TH AVE	FTTS, HIST FTTS	Low	N
863	Downtown	PUGET SOUND PLAZA	1325 4TH AVE	RCRA-NLR, ECHO, FINDS, MANIFEST, ASBESTOS, ALLSITES	Low	N
867	Downtown	QUALITY INN & SUITES	225 AURORA AVE N	UST	Low	N
868	Downtown	QUEEN ANNE CLEANERS	603 QUEEN ANNE AVE N	ECHO, FINDS, RCRA-NLR, INACTIVE DRYCLEANERS, ALLSITES	Low	N
869	Downtown	QUEEN ANNE PROPERTIES MERCER ST	541 QUEEN ANNE AVE N	EDR GAS STATIONS	Medium	Y
869	Downtown	QUEEN ANNE PROPERTIES MERCER ST	541 QUEEN ANNE AVE N	FINDS, HWS, ALLSITES, HSL, VCP, UST	Medium	Y

ID	Segment	Name	Address	Database	Rank	Documented Release
869	Downtown	QUEEN ANNE PROPERTIES MERCER ST	541 QUEEN ANNE AVE N	RGA HWS	Medium	Y
870	Downtown	QUEEN ANNE TOWER	620 WARREN AVE N	ALLSITES, UST	Low	N
873	Downtown	QUINTON INSTRUMENT CO.	2121 TERRY AVE	FINDS, RCRA-NLR, ICIS, ECHO, ALLSITES	Low	Y
873	Downtown	QUINTON INSTRUMENT CO.	2121 TERRY AVE	RGA LUST	Low	Y
874	Downtown	QWEST COMMUNICATIONS WELLS FARGO	999 3RD AVE BSMT D	FINDS, ASBESTOS, ALLSITES, LF	Low	N
875	Downtown	QWEST CORP W00319	1122 3RD AVE	HAZNET	Low	N
875	Downtown	QWEST CORP W00319	1122 3RD AVE	RCRA-NLR, ALLSITES, UST	Low	N
876	Downtown	QWEST CORP W00946	1600 7TH AVE	HAZNET	Low	N
876	Downtown	QWEST CORP W00946	1600 7TH AVE	RCRA-SQG, FINDS, ECHO, FINANCIAL ASSURANCE, MANIFEST, ASBESTOS, ALLSITES	Low	N
876	Downtown	QWEST CORP W00946	1600 7TH AVE	RGA HWS	Low	N
879	Downtown	RAINBOW INTERNATIONAL CARPET AND DRY CLEANING CO	1020 VIRGINIA ST	EDR DRY CLEANERS	Low	N
880	Downtown	RAPP AND KIEHL	1522 8TH AVE	EDR GAS STATIONS	Low	N
881	Downtown	RAPP ROBT L	1515 8TH AVE	EDR GAS STATIONS	Low	N
883	Downtown	RAY S BODY SHOP	202 FAIRVIEW AVE N	EDR GAS STATIONS	Low	N
884	Downtown	RAY S SERVICE	556 ROY	EDR GAS STATIONS	Low	N
886	Downtown	RDBERTSON S LAUNDRY AND DRY CLEANERS	104 CHERRY ST	EDR DRY CLEANERS	Low	N
892	Downtown	RED LION SERVICE STATION	926 5TH AVE	EDR GAS STATIONS	Low	N

ID	Segment	Name	Address	Database	Rank	Documented Release
893	Downtown	RED WHITE AND BLUE CLEANERS	710 MADISON	EDR DRY CLEANERS	Low	N
898	Downtown	REX AND ALBIN	825 HOWELL	EDR GAS STATIONS	Low	N
902	Downtown	RHODES M L	108 5TH AVE	EDR GAS STATIONS	Low	N
903	Downtown	RICE JOS G	821 LENORA	EDR GAS STATIONS	Low	N
905	Downtown	RIDENOUR S NINTH AND STEWART SERVICE	1901 9TH AVE	EDR GAS STATIONS	Low	N
908	Downtown	RING S BRAKE SERVICE	315 WESTLAKE AVE N	EDR GAS STATIONS	Low	N
909	Downtown	RITE AID 5210	802 3RD AVE	RCRA-CESQG	Low	N
913	Downtown	ROBINSON HARMON T	904 AND 920 5TH AVE	EDR GAS STATIONS	Low	N
915	Downtown	ROGERS PROPERTY SEATTLE	TERRY & JOHN ST	ALLSITES, UST	Low	N
916	Downtown	ROGGE OTTO	610 DEXTER AVE	EDR GAS STATIONS	Low	N
917	Downtown	ROLON MOTORS	500 BROAD ST	EDR GAS STATIONS	Low	N
920	Downtown	RON ISAACS PROPERTY/ORESTES RESTAURANT	14 ROY ST	EDR GAS STATIONS	Low	Y
920	Downtown	RON ISAACS PROPERTY/ORESTES RESTAURANT	14 ROY ST	ICR	Low	Y
920	Downtown	RON ISAACS PROPERTY/ORESTES RESTAURANT	14 ROY ST	RCRA-NLR, ECHO, FINDS, INACTIVE DRYCLEANERS, CSCSL NFA, ALLSITES, VCP	Low	Y
920	Downtown	RON ISAACS PROPERTY/ORESTES RESTAURANT	14 ROY ST	RGA LUST	Low	Y
920	Downtown	RON ISAACS PROPERTY/ORESTES RESTAURANT	14 ROY ST	UST	Low	Y
921	Downtown	ROOSEVELT HOTEL PARKING GARAGE	1515 7TH AVE	EDR GAS STATIONS	Low	Y

ID	Segment	Name	Address	Database	Rank	Documented Release
921	Downtown	ROOSEVELT HOTEL PARKING GARAGE	1515 7TH AVE	RGA LUST	Low	Y
922	Downtown	ROSE CLEANERS	1518 7TH AVE	EDR DRY CLEANERS	Low	N
924	Downtown	ROSE LEO	25 MERCER	EDR GAS STATIONS	Low	N
926	Downtown	ROUTE 66 TELECOM	800 2ND AVE N	EDR GAS STATIONS	Low	N
928	Downtown	ROXY CLEANERS	809 STEWART	EDR DRY CLEANERS	Low	N
933	Downtown	S S DYE WORKS	701 4TH AVE	EDR DRY CLEANERS	Low	N
936	Downtown	SAFEWAY STORE 1885	516 1ST AVE W	RCRA-CESQG	Low	N
938	Downtown	SALZMAN WM	1203 9TH AVE	EDR GAS STATIONS	Low	N
1388	Downtown	SARVER VAN G SUPER SERVICE	567 BROAD	EDR GAS STATIONS	Low	N
945	Downtown	SAVIDGE S L INC	9TH AVE & LENORA	EDR GAS STATIONS	Low	N
946	Downtown	SAWYER A R	510 UNIV WAY	EDR GAS STATIONS	Low	N
950	Downtown	SCHORSCH SOLOMON	722 PINE	EDR DRY CLEANERS	Low	N
956	Downtown	SEAMAN S GARAGE	2017 8TH AVE	EDR GAS STATIONS	Low	N
957	Downtown	SEARS SERVICE STATION	120 AURORA AVE	EDR GAS STATIONS	Low	N
958	Downtown	SEATTLE ARMY CHEM PLANT	(blank)	FUDS	Medium	N
959	Downtown	SEATTLE AUTO CENTER	601 WESTLAKE AVE N	HWS, LUST, SPILLS, ALLSITES, VCP	Medium	Y
959	Downtown	SEATTLE AUTO CENTER	601 WESTLAKE AVE N	RCRA-LQG	Medium	Y
959	Downtown	SEATTLE AUTO CENTER	601 WESTLAKE AVE N	UST	Medium	Y
960	Downtown	SEATTLE CENTER	305 HARRISON ST	HIST FTTS	Low	Y
960	Downtown	SEATTLE CENTER	305 HARRISON ST	ECHO, FINDS, ICIS, RCRA-SQG, AIRS (AFS), MANIFEST, ICR	Low	Y
960	Downtown	SEATTLE CENTER	305 HARRISON ST	FTTS, MANIFEST, LUST, ALLSITES, UST	Low	Y
961	Downtown	SEATTLE CENTER COLISEUM GARAGE	1ST AVE N & THOMAS ST	RGA LUST	Low	Y

ID	Segment	Name	Address	Database	Rank	Documented Release
962	Downtown	SEATTLE CENTER N PARKING GARAGE	516 HARRISON ST	ALLSITES, UST	Low	N
963	Downtown	SEATTLE CHILDRENS HOSPITAL RESEARCH INST	1900 9TH AVE	FINDS, ECHO, MANIFEST, CSCSL NFA, ALLSITES, VCP	Low	Y
964	Downtown	SEATTLE CINE RENTALS CLOSED	433 8TH AVE N	FINDS, ALLSITES, UST	Low	N
966	Downtown	SEATTLE CITY DEXTER HORTON BUILDING	710 2ND AVE	FINDS, RCRA-NLR, ECHO, CSCSL NFA, ASBESTOS, ALLSITES, INST CONTROL, VCP	Low	Y
966	Downtown	SEATTLE CITY DEXTER HORTON BUILDING	710 2ND AVE	RGA HWS	Low	Y
968	Downtown	SEATTLE CITY DOT ROW 710 9TH AVE N	710 9TH AVE N	HWS, ALLSITES	Low	N
973	Downtown	SEATTLE CITY LIGHT BROAD STREET SUBSTATION	319 6TH AVE N	FINDS, ALLSITES, UST	Low	N
975	Downtown	SEATTLE CITY POWER CONTROL CENTER	157 ROY ST	CSCSL NFA, ASBESTOS, ALLSITES, ICR	Low	Y
975	Downtown	SEATTLE CITY POWER CONTROL CENTER	157 ROY ST	FINDS, UST	Low	Y
975	Downtown	SEATTLE CITY POWER CONTROL CENTER	157 ROY ST	RGA LUST	Low	Y
977	Downtown	SEATTLE CITY SDOT BROAD ST	900 BROAD ST	FINDS, MANIFEST, ALLSITES	Low	N
978	Downtown	SEATTLE CITY SEATTLE CENTER	305 HARRISON ST	RGA LUST	Low	Y
980	Downtown	SEATTLE CONVENTION CENTER	800 CONVENTION PL	HAZNET	Low	N
414a	Downtown	SEATTLE HILTON HOTEL PARKING GARAGE	1301 6TH AVE	EDR GAS STATIONS	High	Y
414a	Downtown	SEATTLE HILTON HOTEL PARKING GARAGE	1301 6TH AVE	HWS, LUST, ASBESTOS, ALLSITES, INST CONTROL, VCP	High	Y

ID	Segment	Name	Address	Database	Rank	Documented Release
414a	Downtown	SEATTLE HILTON HOTEL PARKING GARAGE	1301 6TH AVE	ICR	High	Y
414a	Downtown	SEATTLE HILTON HOTEL PARKING GARAGE	1301 6TH AVE	RGA HWS	High	Y
414a	Downtown	SEATTLE HILTON HOTEL PARKING GARAGE	1301 6TH AVE	RGA LUST	High	Y
414a	Downtown	SEATTLE HILTON HOTEL PARKING GARAGE	1301 6TH AVE	UST	High	Y
992	Downtown	SEATTLE MERCER OPS BASE	520 5TH AVE N	HWS, LUST, ALLSITES, UST	Low	Y
992	Downtown	SEATTLE MERCER OPS BASE	520 5TH AVE N	ICR	Low	Y
992	Downtown	SEATTLE MERCER OPS BASE	520 5TH AVE N	RGA HWS	Low	Y
992	Downtown	SEATTLE MERCER OPS BASE	520 5TH AVE N	RGA LUST	Low	Y
993	Downtown	SEATTLE MOTOR SPORTS	701 9TH AVE N	ECHO, FINDS, RCRA-NLR, HWS, ALLSITES	Low	N
994	Downtown	SEATTLE OLYMPIC GARAGE	415 SENECA	CSCSL NFA, ALLSITES, ICR	Low	Y
994	Downtown	SEATTLE OLYMPIC GARAGE	415 SENECA	FINDS, RCRA-NLR, ECHO, UST	Low	Y
994	Downtown	SEATTLE OLYMPIC GARAGE	415 SENECA	RGA LUST	Low	Y
995	Downtown	SEATTLE PARKING & STORAGE CO	310 MADISON ST	EDR GAS STATIONS	Low	Y
995	Downtown	SEATTLE PARKING & STORAGE CO	310 MADISON ST	ICR	Low	Y
995	Downtown	SEATTLE PARKING & STORAGE CO	310 MADISON ST	RGA LUST	Low	Y
995	Downtown	SEATTLE PARKING & STORAGE CO	310 MADISON ST	UST	Low	Y

ID	Segment	Name	Address	Database	Rank	Documented Release
996	Downtown	SEATTLE PARKS & RECREATION WESTLAKE	2100 WESTLAKE AVE	RCRA-LQG	Low	N
997	Downtown	SEATTLE POLICE DEPT 18	612 5TH AVE	ALLSITES, UST	Low	Y
997	Downtown	SEATTLE POLICE DEPT 18	612 5TH AVE	CSCSL NFA, ALLSITES	Low	Y
997	Downtown	SEATTLE POLICE DEPT 18	612 5TH AVE	ICR	Low	Y
997	Downtown	SEATTLE POLICE DEPT 18	612 5TH AVE	RGA LUST	Low	Y
1002	Downtown	SEATTLE PUBLIC UTILITIES-RESOURCE PLANNING DIVISION	700 5TH AVE	EDR GAS STATIONS	Medium	Y
1002	Downtown	SEATTLE PUBLIC UTILITIES-RESOURCE PLANNING DIVISION	700 5TH AVE	LF	Medium	Y
1004	Downtown	SEATTLE ROY ALOHA SHOPS	802 ROY ST	HWS, LUST, ALLSITES, UST	Medium	Y
1004	Downtown	SEATTLE ROY ALOHA SHOPS	802 ROY ST	RGA LUST	Medium	Y
1005	Downtown	SEATTLE SCHOOL DIST 1 FACILITIES BLDG	810 DEXTER AVE N	ECHO, FINDS, RCRA-NLR, HWS, LUST, ASBESTOS, ALLSITES, UST	Low	Y
1005	Downtown	SEATTLE SCHOOL DIST 1 FACILITIES BLDG	810 DEXTER AVE N	RGA HWS	Low	Y
1005	Downtown	SEATTLE SCHOOL DIST 1 FACILITIES BLDG	810 DEXTER AVE N	RGA LUST	Low	Y
1007	Downtown	SEATTLE SD 1	815 4TH AVE N	FTTS, HIST FTTS	Low	N
1008	Downtown	SEATTLE SHERATON HOTEL & TOWERS	1400 6TH AVE	INACTIVE DRYCLEANERS, CSCSL NFA, ALLSITES, VCP	Low	Y
1008	Downtown	SEATTLE SHERATON HOTEL & TOWERS	1400 6TH AVE	UST	Low	Y

ID	Segment	Name	Address	Database	Rank	Documented Release
1010	Downtown	SEATTLE TIMES COMPANY	1120 JOHN ST	FINDS, ECHO, RCRA-NLR, FINANCIAL ASSURANCE, MANIFEST, CSCSL NFA, ASBESTOS, ALLSITES, UST	Medium	Y
1010	Downtown	SEATTLE TIMES COMPANY	1120 JOHN ST	RGA LUST	Medium	Y
1011	Downtown	SEATTLE TIMES PARCEL 1B	100 FAIRVIEW AVE N	FINDS, HWS, LUST, ALLSITES, UST	Medium	Y
1011	Downtown	SEATTLE TIMES PARCEL 1B	100 FAIRVIEW AVE N	RGA HWS	Medium	Y
1011	Downtown	SEATTLE TIMES PARCEL 1B	100 FAIRVIEW AVE N	RGA LUST	Medium	Y
1012	Downtown	SEATTLE TIRE EXCHANGE	803 UNION	EDR GAS STATIONS	Low	N
1013	Downtown	SEATTLE TOWER	1218 3RD AVE	EDR GAS STATIONS	Low	N
1014	Downtown	SEATTLE TRANSMISSION CO	701 N 6TH AVE	EDR GAS STATIONS	Low	N
399	Downtown	SEATTLE VAGABOND INN	325 AURORA AVE N	ICR	High	Y
399	Downtown	SEATTLE VAGABOND INN	325 AURORA AVE N	FINDS, RCRA-NLR, ECHO, HWS, MANIFEST, ASBESTOS, ALLSITES	High	Y
399	Downtown	SEATTLE VAGABOND INN	325 AURORA AVE N	RGA HWS	High	Y
1017	Downtown	SECOND & SPRING BUILDING	1100 2ND AVE,	RCRA-CESQG, FINDS, ECHO, MANIFEST, ALLSITES	Low	N
1018	Downtown	SECOND & UNION PARKADE	1400 2ND AVE	CSCSL NFA, ALLSITES, UST	Low	Y
1018	Downtown	SECOND & UNION PARKADE	1400 2ND AVE	EDR GAS STATIONS	Low	Y
1018	Downtown	SECOND & UNION PARKADE	1400 2ND AVE	ICR	Low	Y
1018	Downtown	SECOND & UNION PARKADE	1400 2ND AVE	RGA LUST	Low	N

ID	Segment	Name	Address	Database	Rank	Documented Release
1018	Downtown	SECOND & UNION PARKADE	1400 2ND AVE	RGA LUST	Low	Y
1019	Downtown	SECURITY AUTO TUBE PROTECTOR CO	406 TERRY AVE N	EDR GAS STATIONS	Low	N
1020	Downtown	SECURITY PARKING INC	1913 4TH AVE	EDR GAS STATIONS	Low	N
1021	Downtown	SEES ALL MFG CO	1810 WESTLAKE AVE	EDR GAS STATIONS	Low	N
1022	Downtown	SENECA GARAGE	610 SENECA	EDR GAS STATIONS	Low	N
1023	Downtown	SENECA SERVICE	801 SENECA	EDR GAS STATIONS	Low	N
1024	Downtown	SEVENTH AVENUE GARAGE	1621 7TH AVE	EDR GAS STATIONS	Low	N
1028	Downtown	SEXTON AND HOFLAND	1932 WESTLAKE AVE	EDR GAS STATIONS	Low	N
1030	Downtown	SHEEHAN D E	1909 5TH AVE	EDR GAS STATIONS	Low	N
1032	Downtown	SHELL 23714 / TEXACO #63-232-0258	601 BOREN AVE N	EDR GAS STATIONS	Low	Y
1032	Downtown	SHELL 23714 / TEXACO #63-232-0258	601 BOREN AVE N	FINDS, ECHO, RCRA-LQG	Low	Y
1032	Downtown	SHELL 23714 / TEXACO #63-232-0258	601 BOREN AVE N	ICR	Low	Y
1032	Downtown	SHELL 23714 / TEXACO #63-232-0258	601 BOREN AVE N	RGA LUST	Low	Y
1032	Downtown	SHELL 23714 / TEXACO #63-232-0258	601 BOREN AVE N	FINANCIAL ASSURANCE, HWS, MANIFEST, LUST, ALLSITES, UST	Low	Y
1035	Downtown	SHELTON A CLINE	132 AURORA AVE	EDR GAS STATIONS	Low	N
1037	Downtown	SHEW AND MC GIFFORD	155 VALLEY	EDR GAS STATIONS	Low	N
1039	Downtown	SHOPPERS PUBLIC GARAGE	1623 6TH AVE	EDR GAS STATIONS	Low	N
1040	Downtown	SIMPSON HOUSING COMPANY	123 W. HARRISON	ICR	Low	Y
1041	Downtown	SIXTH & LENORA APARTMENTS	2121 6TH AVE	CSCSL NFA, ALLSITES	Low	Y

ID	Segment	Name	Address	Database	Rank	Documented Release
1041	Downtown	SIXTH & LENORA APARTMENTS	2121 6TH AVE	UIC	Low	Y
1042	Downtown	SIXTH AND OLIVE GARAGE	600 OLIVE WAY	EDR GAS STATIONS	Low	N
1043	Downtown	SIXTH AVENUE GARAGE	1108 6TH AVE	EDR GAS STATIONS	Low	N
1048	Downtown	SKIP S CARTER SERVICE	521 BROAD	EDR GAS STATIONS	Low	N
1050	Downtown	SKYLINE AT 1ST HILL PROPERTY	710 8TH AVE	CSCSL NFA, ALLSITES, VCP	Low	Y
1054	Downtown	SMITH TIRE CO	2020 WESTLAKE AVE	EDR GAS STATIONS	Low	N
1059	Downtown	SOUTH LAKE UNION 293 PARCEL A	424 BOREN AVE N	HWS, ALLSITES, VCP	Low	Y
1059	Downtown	SOUTH LAKE UNION 293 PARCEL A	424 BOREN AVE N	RGA HWS	Low	Y
1062	Downtown	SPEED ROBERTS GARAGE	2027 5TH AVE	EDR GAS STATIONS	Low	N
1063	Downtown	SPEEDOMETER SHOP THE	209 WESTLAKE AVE N	EDR GAS STATIONS	Low	N
1064	Downtown	SPENCER AUTOMOTIVE MACHINE	599 3D AVE	EDR GAS STATIONS	Low	N
1068	Downtown	SPRING GARAGE	602 SPRING	EDR GAS STATIONS	Low	N
1069	Downtown	SPRING STREET GARAGE	604 SPRING	EDR GAS STATIONS	Low	N
1071	Downtown	ST CHARLES HOTEL	619 3RD AVE	CSCSL NFA, ALLSITES, VCP	Low	Y
1075	Downtown	STANDARD STATIONS INC	1015 4TH AVE	EDR GAS STATIONS	Low	N
1076	Downtown	STANDARD STATIONS INC DIV OFC	1411 4TH AVE	EDR GAS STATIONS	Low	N
1077	Downtown	STANDISH PROPERTY	420 MERCER ST	EDR GAS STATIONS	Low	Y
1077	Downtown	STANDISH PROPERTY	420 MERCER ST	HWS, LUST, ALLSITES, UST	Low	Y

ID	Segment	Name	Address	Database	Rank	Documented Release
1077	Downtown	STANDISH PROPERTY	420 MERCER ST	ICR	Low	Y
1077	Downtown	STANDISH PROPERTY	420 MERCER ST	RGA HWS	Low	Y
1077	Downtown	STANDISH PROPERTY	420 MERCER ST	RGA LUST	Low	Y
1080	Downtown	STEFAN S MOBIL SERVICE	725 STEWART	EDR GAS STATIONS	Low	N
1081	Downtown	STEFANS AUTOMOTIVE SERVICE	906 8TH AVE	EDR GAS STATIONS	Low	N
1082	Downtown	STEPHENS BROS	904 THOMAS	EDR GAS STATIONS	Low	N
1083	Downtown	STERLING REALTY ORGANIZATION CO	2101-2111 5TH AVE	HWS, LUST, ALLSITES, UST	Low	Y
1086	Downtown	STEVENS-LEA BUILDING	818 JOHN ST	ICR	Low	Y
1086	Downtown	STEVENS-LEA BUILDING	818 JOHN ST	RGA LUST	Low	Y
1087	Downtown	STEWART COURT APARTMENTS	1835 8TH AVE	HWS, LUST, SPILLS, ALLSITES, INST CONTROL, VCP	Low	Y
1087	Downtown	STEWART COURT APARTMENTS	1835 8TH AVE	RGA HWS	Low	Y
1087	Downtown	STEWART COURT APARTMENTS	1835 8TH AVE	RGA LUST	Low	Y
1087	Downtown	STEWART COURT APARTMENTS	1835 8TH AVE	UST	Low	Y
1089	Downtown	STEWART STREET CLEANERS	310 STEWART	EDR DRY CLEANERS	Low	N
1090	Downtown	STIM SON BUILDING GARSGE BSMT	1215 4TH AVE	EDR GAS STATIONS	Low	N
1091	Downtown	STIMSON BLDG GARAGE	4TH AVE & UNIVERSITY	EDR GAS STATIONS	Low	N
1095	Downtown	STURGES TIRE AND RUBBER CO	1634 8TH AVE	EDR GAS STATIONS	Low	N
1097	Downtown	SUDDOCK GARAGE	1816 8TH AVE	EDR GAS STATIONS	Low	N

ID	Segment	Name	Address	Database	Rank	Documented Release
1102	Downtown	SUPERIOR ASPHALT PRODUCTS	1700 7TH AVE	CSCSL NFA, ALLSITES, INST CONTROL, VCP	Medium	Y
1102	Downtown	SUPERIOR ASPHALT PRODUCTS	1700 7TH AVE	UIC	Medium	Y
1104	Downtown	SWANSON SUPPLY CO	2124 WESTLAKE AVE	EDR GAS STATIONS	Low	N
1111	Downtown	SWICK JOHN H	419 COLUMBIA	EDR GAS STATIONS	Low	N
1112	Downtown	SWITCH & DATA WA ONE	2020 5TH AVE	UST	Low	N
1114	Downtown	SYSTEM GARAGE	714 1ST	EDR GAS STATIONS	Low	N
1118	Downtown	TALBOTS/66 INC	413 UNION ST	EDR GAS STATIONS	Low	N
1120	Downtown	TANAKA MISANU MRS	721 MADISON	EDR DRY CLEANERS	Low	N
1122	Downtown	TAYLOR AVENUE GARAGE	606 TAYLOR AVE	EDR GAS STATIONS	Low	N
1127	Downtown	TB TS/RELP LLC	300 BOREN AVE N.	RCRA-LQG	Low	N
346	Downtown	TEXACO DOWNSTREAM 211577	631 QUEEN ANNE AVE N	EDR GAS STATIONS	High	Y
346	Downtown	TEXACO DOWNSTREAM 211577	631 QUEEN ANNE AVE N	ICR	High	Y
346	Downtown	TEXACO DOWNSTREAM 211577	631 QUEEN ANNE AVE N	MANIFEST, UST	High	Y
346	Downtown	TEXACO DOWNSTREAM 211577	631 QUEEN ANNE AVE N	RCRA-NLR, ECHO, FINDS, HWS, MANIFEST, LUST, ALLSITES	High	Y
346	Downtown	TEXACO DOWNSTREAM 211577	631 QUEEN ANNE AVE N	RGA HWS	High	Y
346	Downtown	TEXACO DOWNSTREAM 211577	631 QUEEN ANNE AVE N	RGA LUST	High	Y
1131	Downtown	TEXACO PRO INVESTMENTS SITE	150 MERCER ST	EDR GAS STATIONS	Medium	Y
1131	Downtown	TEXACO PRO INVESTMENTS SITE	150 MERCER ST	HWS, LUST, ALLSITES, HSL, UST	Medium	Y

ID	Segment	Name	Address	Database	Rank	Documented Release
1131	Downtown	TEXACO PRO INVESTMENTS SITE	150 MERCER ST	ICR	Medium	Y
1131	Downtown	TEXACO PRO INVESTMENTS SITE	150 MERCER ST	RGA LUST	Medium	Y
1132	Downtown	TEXACO SERVICE STATION	537 DEXTER AVE	EDR GAS STATIONS	Low	N
1133	Downtown	TFANSMISSION EXCHANGE SERVICE/ANTIQUE LIQUIDATORS BUILDING	503 WESTLAKE AVE N	EDR GAS STATIONS	Low	N
1136	Downtown	THRIFTY PARK	9TH & LENORA	ALLSITES, UST	Low	N
1139	Downtown	TOLT BACKWASH SOLIDS LANDFILL	710-2ND. AVE	RGA LF	Low	N
1141	Downtown	TOM S UNION SERVICE	102 FAIRVIEW AVE N	EDR GAS STATIONS	Low	N
1142	Downtown	TOMMY S HAND LAUNDRY	1428 7TH AVE	EDR DRY CLEANERS	Low	N
1145	Downtown	TOP CUSTOM CLEANERS	1617 QUEEN ANNE AVE N	ECHO, RCRA-NLR, FINDS, INACTIVE DRYCLEANERS, ALLSITES	Low	N
1145	Downtown	TOP CUSTOM CLEANERS	1617 QUEEN ANNE AVE N	EDR DRY CLEANERS	Low	N
1146	Downtown	TORVANGER JOHN H	101 OLYMPIC WAY	EDR GAS STATIONS	Low	N
1147	Downtown	TOSCO 25535330857	600 WESTLAKE AVE N	EDR GAS STATIONS	Medium	Y
1147	Downtown	TOSCO 25535330857	600 WESTLAKE AVE N	FINDS, ECHO, RCRA-NLR, MANIFEST, ICR	Medium	Y
1147	Downtown	TOSCO 25535330857	600 WESTLAKE AVE N	HWS, LUST, ALLSITES, VCP, UST	Medium	Y
1147	Downtown	TOSCO 25535330857	600 WESTLAKE AVE N	RGA HWS	Medium	Y
1147	Downtown	TOSCO 25535330857	600 WESTLAKE AVE N	RGA LUST	Medium	Y
1151	Downtown	TOWER RECORDS FORMER	500 MERCER	FINDS, CSCSL NFA, ALLSITES, VCP	Low	Y
1153	Downtown	TRAMMELL CROW CO EXCHANGE BUILDING	821 2ND AVE	FTTS, HIST FTTS	Low	N

ID	Segment	Name	Address	Database	Rank	Documented Release
1154	Downtown	TRANSMISSION PARTS CO	703 6TH AVE N	EDR GAS STATIONS	Low	N
371	Downtown	TROY LAUNDRY SEATTLE	307 FAIRVIEW AVENUE N	HWS, MANIFEST, LUST, ASBESTOS, ALLSITES, DRYCLEANERS	High	Y
371	Downtown	TROY LAUNDRY SEATTLE	307 FAIRVIEW AVENUE N	UIC	High	Y
371	Downtown	TROY LAUNDRY SEATTLE	307 FAIRVIEW AVENUE N	UST	High	Y
1163	Downtown	TURNER CONSTRUCTION CO	600 UNIVERSITY	FINDS, FTTS, RCRA-NLR, HIST FTTS, ECHO	Low	N
1164	Downtown	TWIST E S	618 3D AVE	EDR DRY CLEANERS	Low	N
1166	Downtown	TYLER BROS	1900 6TH AVE	EDR GAS STATIONS	Low	N
1174	Downtown	UNITED AIRLINES RESERVATION CENTER	2033 6TH AVE	ALLSITES, UST	Low	N
1175	Downtown	UNITED FURNITURE REFINISHERS	219 TERRY AVE N	HWS, ALLSITES	Medium	Y
1175	Downtown	UNITED FURNITURE REFINISHERS	219 TERRY AVE N	RGA HWS	Medium	Y
1175	Downtown	UNITED FURNITURE REFINISHERS	219 TERRY AVE N	UIC	Medium	Y
1176	Downtown	UNITED STATES LAUNDRY	814 PINE	EDR DRY CLEANERS	Low	N
1177	Downtown	UNIVERSITY CHEVROLET BODY SHOP	114 WESTLAKE AVE N	EDR GAS STATIONS	Low	N
1178	Downtown	UNIVERSITY OF WASHINGTON SEATTLE CAMPUS COMPOST FACILITY	PLANT OPERATIONS ANNEX 4	LF	Low	N
1180	Downtown	UNOCAL 306566/NO 0255	700 QUEEN ANNE AVE N	EDR GAS STATIONS	Medium	Y

ID	Segment	Name	Address	Database	Rank	Documented Release
1180	Downtown	UNOCAL 306566/NO 0255	700 QUEEN ANNE AVE N	ICR	Medium	Y
1180	Downtown	UNOCAL 306566/NO 0255	700 QUEEN ANNE AVE N	MANIFEST, UST	Medium	Y
1180	Downtown	UNOCAL 306566/NO 0255	700 QUEEN ANNE AVE N	RCRA-NLR, HWS, MANIFEST, LUST, ALLSITES, HSL	Medium	Y
1180	Downtown	UNOCAL 306566/NO 0255	700 QUEEN ANNE AVE N	RGA HWS	Medium	Y
1180	Downtown	UNOCAL 306566/NO 0255	700 QUEEN ANNE AVE N	RGA LUST	Medium	Y
1188	Downtown	UPTOWN BAKERY FORMER	519-521 QUEEN ANNE AVE N	FINDS, HWS, ALLSITES, HSL, VCP	Medium	Y
1188	Downtown	UPTOWN BAKERY FORMER	519-521 QUEEN ANNE AVE N	RGA HWS	Medium	Y
1189	Downtown	UPTOWN LAUNDRY	623 QUEEN ANNE AVE	EDR DRY CLEANERS	Low	N
1190	Downtown	US CUSTOMS PORT OF SEATTLE	1000 2ND AVE	HIST FTTS	Low	N
1190	Downtown	US CUSTOMS PORT OF SEATTLE	1000 2ND AVE	FTTS, HIST FTTS	Low	N
1191	Downtown	US POSTAL SERVICE QUEEN ANNE	415 1ST AVE N	RGA HWS	Low	Y
1191	Downtown	US POSTAL SERVICE QUEEN ANNE	415 1ST AVE N	RGA LUST	Low	Y
1191	Downtown	US POSTAL SERVICE QUEEN ANNE	415 1ST AVE N	CSCSL NFA, ALLSITES, VCP, UST	Low	Y
1191	Downtown	US POSTAL SERVICE QUEEN ANNE	415 1ST AVE N	ICR	Low	Y
1192	Downtown	US WEST	1503 3RD AVE	ICR	Low	Y
1193	Downtown	USGSA SEATTLE FEDERAL BUILDING	915 2ND AVE	EDR DRY CLEANERS	Low	N

ID	Segment	Name	Address	Database	Rank	Documented Release
1196	Downtown	USWCOM SEATTLE 4TH	1101 4TH AVE	FINDS, RCRA-NLR, ECHO, ALLSITES, UST	Low	N
1199	Downtown	VAN FLEET DURKEE INC OFC	603 STEWART R320	EDR GAS STATIONS	Low	N
1201	Downtown	VANCE HOTEL	620 STEWART ST	ALLSITES, UST	Low	N
1203	Downtown	VICTOR GARAGE	216 1ST AVE N	EDR GAS STATIONS	Low	N
1209	Downtown	VIRGINIA STREET GARAGE	908 VIRGINIA	EDR GAS STATIONS	Low	N
1211	Downtown	VOGUE DRY CLEANERS	616 OLIVE WAY	ECHO, RCRA-NLR, FINDS, INACTIVE DRYCLEANERS, ALLSITES	Low	N
1211	Downtown	VOGUE DRY CLEANERS	616 OLIVE WAY	EDR GAS STATIONS	Low	N
1214	Downtown	WA CTC	PIKE ST & 8TH AVE	ICR	Low	Y
1214	Downtown	WA CTC	PIKE ST & 8TH AVE	RGA LUST	Low	Y
1216	Downtown	WA DOT SEATTLE	1205 6TH AVE S	HWS, LUST, ALLSITES, UST	Medium	Y
1219	Downtown	WA STATE CONVENTION & TRADE CENTER	8TH & PINE	HWS, ALLSITES	Low	N
1219	Downtown	WA STATE CONVENTION & TRADE CENTER	8TH & PINE	RGA HWS	Low	N
1220	Downtown	WA UW 815 MERCER	815 MERCER ST	ECHO, FINDS, RCRA-SQG, MANIFEST	Low	Y
1220	Downtown	WA UW 815 MERCER	815 MERCER ST	EDR GAS STATIONS	Low	Y
1220	Downtown	WA UW 815 MERCER	815 MERCER ST	EDR MGP	Low	Y
1220	Downtown	WA UW 815 MERCER	815 MERCER ST	MANIFEST, CSCSL NFA, ALLSITES, ICR, VCP	Low	Y
1220	Downtown	WA UW 815 MERCER	815 MERCER ST	RGA HWS	Low	Y
1220	Downtown	WA UW 815 MERCER	815 MERCER ST	RGA LUST	Low	Y
1220	Downtown	WA UW 815 MERCER	815 MERCER ST	UST	Low	Y
1222	Downtown	WA UW PLANT OPERATIONS	PLANT OPERATIONS BLDG FG10 JEFFERSON RD	ALLSITES, UST	Low	N

ID	Segment	Name	Address	Database	Rank	Documented Release
1223	Downtown	WA UW QUEEN ANNE	401 QUEEN ANNE AVE N	HAZNET	Low	N
1223	Downtown	WA UW QUEEN ANNE	401 QUEEN ANNE AVE N	RCRA-CESQG, MANIFEST, ALLSITES	Low	N
1224	Downtown	WA UW ROSEN BLDG	960 REPUBLICAN ST	EDR GAS STATIONS	Medium	Y
1224	Downtown	WA UW ROSEN BLDG	960 REPUBLICAN ST	RCRA-CESQG	Medium	Y
1224	Downtown	WA UW ROSEN BLDG	960 REPUBLICAN ST	RCRA-SQG, ECHO, FINDS, MANIFEST, CSCSL NFA, ASBESTOS, ALLSITES, ICR, VCP	Medium	Y
1224	Downtown	WA UW ROSEN BLDG	960 REPUBLICAN ST	RGA HWS	Medium	Y
1224	Downtown	WA UW ROSEN BLDG	960 REPUBLICAN ST	RGA LUST	Medium	Y
1224	Downtown	WA UW ROSEN BLDG	960 REPUBLICAN ST	UST	Medium	Y
1229	Downtown	WASHINGTON ATHLETIC CLUB	1325 6TH AVENUE	EDR GAS STATIONS	Medium	Y
1229	Downtown	WASHINGTON ATHLETIC CLUB	1325 6TH AVENUE	HWS, LUST, ALLSITES, HSL, UST	Medium	Y
1229	Downtown	WASHINGTON ATHLETIC CLUB	1325 6TH AVENUE	ICR	Medium	Y
1229	Downtown	WASHINGTON ATHLETIC CLUB	1325 6TH AVENUE	RGA HWS	Medium	Y
1229	Downtown	WASHINGTON ATHLETIC CLUB	1325 6TH AVENUE	RGA LUST	Medium	Y
1230	Downtown	WASHINGTON BUILDING GARAGE INC	315 UNION STREET	EDR GAS STATIONS	Low	N
1231	Downtown	WASHINGTON HANOVER CO	809 OLIVE WAY	EDR GAS STATIONS	Low	Y
1231	Downtown	WASHINGTON HANOVER CO	809 OLIVE WAY	FINDS, UST	Low	Y
1231	Downtown	WASHINGTON HANOVER CO	809 OLIVE WAY	MANIFEST, CSCSL NFA, ALLSITES, VCP	Low	Y

ID	Segment	Name	Address	Database	Rank	Documented Release
1231	Downtown	WASHINGTON HANOVER CO	809 OLIVE WAY	RGA HWS	Low	Y
1233	Downtown	WATTERS MOBIL SERVICE AND PARKING	1601 6TH AVE	EDR GAS STATIONS	Low	N
1235	Downtown	WEHR CONRAD J	629 WESTLAKE AVE N	EDR GAS STATIONS	Low	N
1236	Downtown	WEHR LIGHTNING SERVICE AV N	WESTLAKE AVE & ROY	EDR GAS STATIONS	Low	N
1238	Downtown	WERNER S CRASH SHOP INC	710 TAYLOR AVE N	EDR GAS STATIONS	Low	N
1240	Downtown	WESCOR GRAPHICS CORP	500 DEXTER AVE N	FTTS, FINDS, ECHO, RCRA-NLR, ICIS, HIST FTTS, ALLSITES	Low	N
1240	Downtown	WESCOR GRAPHICS CORP	500 DEXTER AVE N	HAZNET	Low	N
1243	Downtown	WEST 8TH BUILDING	718 VIRGINIA ST	CSCSL NFA, ALLSITES, VCP	Low	Y
1243	Downtown	WEST 8TH BUILDING	718 VIRGINIA ST	RGA HWS	Low	Y
1258	Downtown	WEST SEATTLE PROPERTIES	1420 5TH AVE STE 2200	ALLSITES, UST	Low	N
1264	Downtown	WESTERN AUTO SUPPLY AGENCY	2041 WESTLAKE AVE	EDR GAS STATIONS	Low	N
1271	Downtown	WESTERN TIRE CO INC	333 WESTLAKE AVE N	EDR GAS STATIONS	Low	N
1273	Downtown	WESTLAKE CHEVEROLET	2030 8TH AVE	ECHO, RCRA-NLR, FINDS, CSCSL NFA, ALLSITES, VCP	Low	Y
1273	Downtown	WESTLAKE CHEVEROLET	2030 8TH AVE	EDR GAS STATIONS	Low	Y
1274	Downtown	WESTLAKE CHEVROLET CO	2116 WESTLAKE AVE	EDR GAS STATIONS	Low	N
1275	Downtown	WESTLAKE ELECTRONIC SUPPLY CO INC	415 WESTLAKE AVE N	ALLSITES, UST	Low	N
1276	Downtown	WESTLAKE OAKLAND SERVICE RR	307 WESTLAKE AVE N	EDR GAS STATIONS	Low	N
1282	Downtown	WHEAT GEO	604 REPUBLICAN ST	EDR GAS STATIONS	Low	N

ID	Segment	Name	Address	Database	Rank	Documented Release
1285	Downtown	WHITE GARAGE	1628 3D AVE	EDR GAS STATIONS	Low	N
1284	Downtown	WHITE GARAGE	1915 3D AVE	EDR GAS STATIONS	Low	N
1286	Downtown	WIGGINS AND CULBERT	2134 WESTLAKE AVE	EDR GAS STATIONS	Low	N
1288	Downtown	WILLIAMS BURTON J	401 WESTLAKE AVE N	EDR GAS STATIONS	Low	N
1290	Downtown	WILLIS APTS	720 QUEEN ANNE AVE N	ICR	Low	Y
1290	Downtown	WILLIS APTS	720 QUEEN ANNE AVE N	RGA LUST	Low	Y
1291	Downtown	WILSON AND WILLIAMS	619 UNIVERSITY	EDR GAS STATIONS	Low	N
1292	Downtown	WINDSOR GARAGE	1413 6TH AVE	EDR GAS STATIONS	Low	N
1293	Downtown	WINDSOR GARAGE CO	1415 6TH AVE	EDR GAS STATIONS	Low	N
1294	Downtown	WING KEE HAND LAUNDRY	507 MERCER	EDR DRY CLEANERS	Low	N
1295	Downtown	WITHERBEE L C	1938 5TH AVE	EDR GAS STATIONS	Low	N
1296	Downtown	WO SAM HAND LAUNDRY	716 PINE	EDR DRY CLEANERS	Low	N
1297	Downtown	WOLD ARTH V	2002 BOREN AVE	EDR GAS STATIONS	Low	N
1298	Downtown	WONG YUEN FPONG	908 STEWART	EDR DRY CLEANERS	Low	N
1299	Downtown	WOO BING HAND LAUNDRY	709 4TH AVE	EDR DRY CLEANERS	Low	N
1300	Downtown	WOO LEE HAND LAUNDRY	621 QUEEN ANNE AVE	EDR DRY CLEANERS	Low	N
1301	Downtown	WOOD S INC	615 BROAD	EDR GAS STATIONS	Low	N
1302	Downtown	WOODS SUPER SERVICE	810 5TH AVE	EDR GAS STATIONS	Low	N
1303	Downtown	WRANKER VICTOR J	825 TAYLOR AVE	EDR GAS STATIONS	Low	N
1306	Downtown	WWHITE GARAGE INC	1913 3D AVE	EDR GAS STATIONS	Low	N
1308	Downtown	XEROX BUILDING	2115 6TH AVE	ICR	Low	Y

ID	Segment	Name	Address	Database	Rank	Documented Release
1308	Downtown	XEROX BUILDING	2115 6TH AVE	RGA LUST	Low	Y
1310	Downtown	YATES THOS R CO INC	1509 7TH AVE	EDR GAS STATIONS	Low	N
1313	Downtown	YOUNG AND ANDERSON	620 UNIVERSITY	EDR GAS STATIONS	Low	N
1315	Downtown	YOUNG JACK W	607 DEXTER AVE	EDR GAS STATIONS	Low	N
1317	Downtown	ZIP CLEANERS	712 MADISON	EDR DRY CLEANERS	Low	N
7	South Interbay	200 THOMAS	200 WEST THOMAS	PADS	Low	N
12	South Interbay	401 ELLIOTT BUILDING SITE	401 ELLIOTT AVE W	FINDS, CSCSL NFA, ALLSITES, VCP	Low	Y
12	South Interbay	401 ELLIOTT BUILDING SITE	401 ELLIOTT AVE W	ICR	Low	Y
12	South Interbay	401 ELLIOTT BUILDING SITE	401 ELLIOTT AVE W	RGA HWS	Low	Y
12	South Interbay	401 ELLIOTT BUILDING SITE	401 ELLIOTT AVE W	UST	Low	Y
26	South Interbay	A AND A UNION SERVICE	214 W MERCER ST	EDR GAS STATIONS	Low	N
38	South Interbay	ACE TANK & EQUIPMENT 1143 ELLIOTT W	1143 ELLIOTT AVENUE W	RCRA-NLR, FINDS, ECHO, ALLSITES, UST	Low	N
41	South Interbay	ADAMS NEWS CO INC	1555 W GALER ST	CSCSL NFA, ALLSITES, VCP	Low	Y
41	South Interbay	ADAMS NEWS CO INC	1555 W GALER ST	FINDS, RCRA-NLR, ECHO, UST	Low	Y
41	South Interbay	ADAMS NEWS CO INC	1555 W GALER ST	ICR	Low	Y
41	South Interbay	ADAMS NEWS CO INC	1555 W GALER ST	RGA LUST	Low	Y
103	South Interbay	ATT MOBILITY INTERBAY	1465 ELLIOTT AVE W	HWS, SPILLS, ASBESTOS, ALLSITES, VCP	Medium	Y
139	South Interbay	BALMER YARD/BNR	2601 20TH AVE W	HWS, SPILLS, ALLSITES, HSL	Medium	Y
139	South Interbay	BALMER YARD/BNR	2601 20TH AVE W	RGA HWS	Medium	Y
148	South Interbay	BAY VIEW LAUNDRY	302 W THOMAS	EDR DRY CLEANERS	Low	N
149	South Interbay	BAY VIEW LNDY	307 3D AVE W	EDR DRY CLEANERS	Low	N
150	South Interbay	BAY VIEW SERVICE STATION	412 ELLIOTT AVE W	EDR GAS STATIONS	Low	N

ID	Segment	Name	Address	Database	Rank	Documented Release
167	South Interbay	BEYOND HOME BUILDING	920 & 942 ELLIOTT AVE W	CSCSL NFA	Low	Y
372	South Interbay	BLACKSTOCK LUMBER	601 ELLIOTT AVE W	HWS, LUST, ALLSITES, INST CONTROL, VCP	High	Y
372	South Interbay	BLACKSTOCK LUMBER	601 ELLIOTT AVE W	RGA HWS	High	Y
179	South Interbay	Blue Sky Cleaner	1111 Elliott Avenue	Windshield	Low	N
1366	South Interbay	BROWN BEAR CAR WASH #5516	1800 15TH AVE W	ECHO, RCRA-NLR, FINDS, FINANCIAL ASSURANCE, HWS, LUST, ALLSITES, UST	Medium	Y
1366	South Interbay	BROWN BEAR CAR WASH #5516	1800 15TH AVE W	EDR GAS STATIONS	Medium	Y
1366	South Interbay	BROWN BEAR CAR WASH #5516	1800 15TH AVE W	ICR	Medium	Y
1366	South Interbay	BROWN BEAR CAR WASH #5516	1800 15TH AVE W	RGA HWS	Medium	Y
1366	South Interbay	BROWN BEAR CAR WASH #5516	1800 15TH AVE W	RGA LUST	Medium	Y
211	South Interbay	BUDGET BATTERIES INC ELLIOTT AVE	1501 ELLIOTT AVE W	EDR GAS STATIONS	Low	N
211	South Interbay	BUDGET BATTERIES INC ELLIOTT AVE	1501 ELLIOTT AVE W	FINDS, ALLSITES, UST	Low	N
220	South Interbay	BURGER KING ELLIOTT AVE	1154 ELLIOTT AVE W	FINDS, HWS, SPILLS, ALLSITES, HSL	Low	Y
220	South Interbay	BURGER KING ELLIOTT AVE	1154 ELLIOTT AVE W	RGA HWS	Low	Y
222	South Interbay	BURLINGTON ENVIRONMENTAL INC PIER 91	2001 W GARFIELD ST	RAATS, RCRA-TSDF, RCRA-NLR, SEMS-ARCHIVE, 2020 CORRECTIVE ACTION, CORRACTS	Medium	Y
1368	South Interbay	CITY OF SEATTLE - METRO BUS BARN	W. MERCER ST. & 5TH AVE.	ICR	Low	Y
285	South Interbay	COLEMAN CREOSOTING WORKS	333 ELLIOTT AVE W	HWS, ALLSITES, HSL	Medium	Y

ID	Segment	Name	Address	Database	Rank	Documented Release
285	South Interbay	COLEMAN CREOSOTING WORKS	333 ELLIOTT AVE W	ICR	Medium	Y
285	South Interbay	COLEMAN CREOSOTING WORKS	333 ELLIOTT AVE W	RGA HWS	Medium	Y
285	South Interbay	COLEMAN CREOSOTING WORKS	333 ELLIOTT AVE W	SEMS-ARCHIVE	Medium	Y
285	South Interbay	COLEMAN CREOSOTING WORKS	333 ELLIOTT AVE W	UIC	Medium	Y
338	South Interbay	DRAGON GARAGE AND SERVICE STATION	2004 15TH AVE W	EDR GAS STATIONS	Low	N
365	South Interbay	ELLIOT & MERCER BUILDING	610 ELLIOTT AVE S	ALLSITES, UST	Low	N
273	South Interbay	ELLIOTT AVE FORMER MGP/FORMER BAY STATION SITE	1123 ELLIOTT AVE W	EDR MGP	High	Y
273	South Interbay	ELLIOTT AVE FORMER MGP/FORMER BAY STATION SITE	1123 ELLIOTT AVE W	HWS, ASBESTOS, ALLSITES, HSL	High	Y
273	South Interbay	ELLIOTT AVE FORMER MGP/FORMER BAY STATION SITE	1123 ELLIOTT AVE W	RGA HWS	High	Y
366	South Interbay	ELLIOTT AVENUE GARAGE	1418 ELLIOTT AVE W	EDR GAS STATIONS	Low	N
367	South Interbay	ELLIOTT BAY OFFICE PARK	300 ELLIOTT AVE W	ASBESTOS, ICR	Low	Y
367	South Interbay	ELLIOTT BAY OFFICE PARK	300 ELLIOTT AVE W	FINDS, CSCSL NFA, ALLSITES, VCP	Low	Y
367	South Interbay	ELLIOTT BAY OFFICE PARK	300 ELLIOTT AVE W	RGA LUST	Low	Y
367	South Interbay	ELLIOTT BAY OFFICE PARK	300 ELLIOTT AVE W	UST	Low	Y
368	South Interbay	ELLIOTT DRUM	1038 ELLIOTT AVE W	ALLSITES, UST	Low	N

ID	Segment	Name	Address	Database	Rank	Documented Release
369	South Interbay	ELLIOTT HOLDING COMPANY LLC/DARIGOLD	635 ELLIOTT AVE W	HWS, LUST, ALLSITES, ICR, VCP, UST	Medium	Y
369	South Interbay	ELLIOTT HOLDING COMPANY LLC/DARIGOLD	635 ELLIOTT AVE W	RGA HWS	Medium	Y
369	South Interbay	ELLIOTT HOLDING COMPANY LLC/DARIGOLD	635 ELLIOTT AVE W	RGA LUST	Medium	Y
370	South Interbay	ELLIOTT TIRE CENTER GOODYEAR	444 ELLIOTT AVE W	ALLSITES, UST	Low	N
378	South Interbay	ESPRESSO STATIONS INC	2629 14TH AVE W	EDR GAS STATIONS	Low	N
382	South Interbay	EXPEDIA/AIR GAS/IMMUNEX CORPORATION	1201 AMGEN CT W	RCRA-LQG, FINANCIAL ASSURANCE, MANIFEST, ALLSITES	Low	N
419	South Interbay	FOUR SEASON CLEANERS INC	2800 15TH AVE W	ECHO, FINDS, RCRA-NLR, INACTIVE DRYCLEANERS, ALLSITES	Low	N
440	South Interbay	FUDS NW CENTER	1600 W ARMORY WAY	CSCSL NFA, ASBESTOS, ALLSITES	Low	Y
440	South Interbay	FUDS NW CENTER	1600 W ARMORY WAY	FINDS, UST	Low	Y
440	South Interbay	FUDS NW CENTER	1600 W ARMORY WAY	ICR	Low	Y
440	South Interbay	FUDS NW CENTER	1600 W ARMORY WAY	RGA LUST	Low	Y
444	South Interbay	G M NAMEPLATE INC	2040 15TH AVE W	AIRS (AFS), ICIS, FINDS, ECHO, RCRA-LQG, MANIFEST, AIRS, ASBESTOS, ALLSITES, UST	Low	Y
444	South Interbay	G M NAMEPLATE INC	2040 15TH AVE W	HAZNET	Low	Y
444	South Interbay	G M NAMEPLATE INC	2040 15TH AVE W	RGA LUST	Low	Y
450	South Interbay	GAS CITY SERVE YOURSELF	1170 ELLIOTT AVE	EDR GAS STATIONS	Low	N
459	South Interbay	GEVERT JOHN J	1517 15TH AVE W	EDR GAS STATIONS	Low	N
460	South Interbay	GILEAD SCIENCES INC	410 W HARRISON	HAZNET	Medium	Y

ID	Segment	Name	Address	Database	Rank	Documented Release
460	South Interbay	GILEAD SCIENCES INC	410 W HARRISON	HWS, MANIFEST, ASBESTOS, ALLSITES	Medium	Y
460	South Interbay	GILEAD SCIENCES INC	410 W HARRISON	RGA HWS	Medium	Y
492	South Interbay	HALLADAY VACTOR DECANT FACILITY	W HALLADAY ST X 21ST AVE W & 20TH AVE W	HWS, ALLSITES	Low	N
496	South Interbay	HANK S TEXACO SERVICE	1104 ELLIOTT AVE W	EDR GAS STATIONS	Low	N
503	South Interbay	HARRISON STREET HOLDINGS	223 W REPUBLICAN	RCRA-LQG	Low	N
517	South Interbay	HILTON SEAFOODS UST 11415	1437 ELLIOTT AVE W	FINDS, ALLSITES, UST	Low	N
524	South Interbay	HOME OIL CO	1110 ELLIOTT AVE W	CSCSL NFA, ALLSITES, UST	Low	Y
524	South Interbay	HOME OIL CO	1110 ELLIOTT AVE W	RGA HWS	Low	Y
524	South Interbay	HOME OIL CO	1110 ELLIOTT AVE W	RGA LUST	Low	Y
527	South Interbay	HOSKIN WAYNE	2555 15TH AVE W	EDR GAS STATIONS	Low	N
529	South Interbay	HOWE STREET SOC 070757	1403 W HOWE ST	ALLSITES, UST	Low	N
542	South Interbay	IMMUNEX CORP	1525 W GALER ST	FINDS, ALLSITES, UST	Low	N
207	South Interbay	INTERBAY OLD LANDFILL	W WHEELER ST & 15TH AVE W	HWS, ALLSITES	High	Y
207	South Interbay	INTERBAY OLD LANDFILL	W WHEELER ST & 15TH AVE W	RGA HWS	High	Y
207	South Interbay	INTERBAY OLD LANDFILL	W WHEELER ST & 15TH AVE W	SEMS-ARCHIVE	High	Y
551	South Interbay	INTERBAY REDEVELOPMENT PROPERTY	15TH AVE W	CSCSL NFA, SPILLS, ALLSITES, VCP	Low	Y
561	South Interbay	JACK S AUTO SERVICE	1801 15TH AVE W	EDR GAS STATIONS	Low	N
565	South Interbay	JAMES FRANK CAR AND TRUCK REPAIR INC	1456 ELLIOTT AVE W	EDR GAS STATIONS	Low	N

ID	Segment	Name	Address	Database	Rank	Documented Release
586	South Interbay	JOSEPH SMITH ESTATE	1641-1801 15TH AVE W	HWS, ALLSITES	Low	Y
586	South Interbay	JOSEPH SMITH ESTATE	1641-1801 15TH AVE W	RGA HWS	Low	Y
614	South Interbay	KNAACK CLARENCE H	2552 15TH AVE W	EDR GAS STATIONS	Low	N
324	South Interbay	LEATHER CARE INC	901 ELLIOTT AVE W	FINDS, ECHO, RCRA-NLR, INACTIVE DRYCLEANERS, HWS, MANIFEST, ALLSITES	High	Y
324	South Interbay	LEATHER CARE INC	901 ELLIOTT AVE W	RGA HWS	High	Y
650	South Interbay	LOWE S SHELL SERVICE	220 ELLIOTT AVE W	EDR GAS STATIONS	Low	N
652	South Interbay	LUMBER SUPPLY & WAREHOUSE CO INC	535 ELLIOTT AVE W	RGA LUST	Low	Y
652	South Interbay	LUMBER SUPPLY & WAREHOUSE CO INC	535 ELLIOTT AVE W	UST	Low	Y
657	South Interbay	MAC LEAN WM H	623 W MERCER PL	EDR GAS STATIONS	Low	N
661	South Interbay	MACKENZIE AUTO REBUILD	426 4TH AVE W	EDR GAS STATIONS	Low	N
669	South Interbay	MAIRS DAVID G	1514 15TH AVE W	EDR GAS STATIONS	Low	N
689	South Interbay	MC CARY S SHELL SERVICE	2637 15TH AVE W	EDR GAS STATIONS	Low	N
702	South Interbay	MEHRER DRYWALL	2657 20TH AVE W	FINANCIAL ASSURANCE, HWS, LUST, ALLSITES, HSL, ICR, UST	Low	Y
702	South Interbay	MEHRER DRYWALL	2657 20TH AVE W	RGA LUST	Low	Y
708	South Interbay	METRO INTERBAY PUMP STATION	1523 W. GARFIELD STREET	ICR	Low	Y
735	South Interbay	MOUNTAINEERS MEANY SKI HUT	300 3RD AVE	FINDS, CSCSL NFA, ALLSITES, VCP, UST	Low	Y
750	South Interbay	NEW LOOK CLEANERS	2015 W DRAVUS	EDR DRY CLEANERS	Low	N
759	South Interbay	NINTH AVENUE AUTO REPAIR	1421 9TH AVE	EDR GAS STATIONS	Low	N

ID	Segment	Name	Address	Database	Rank	Documented Release
767	South Interbay	NORTHWEST ROOTER & PLBG SERVICE	2800 W THORNDYKE	ALLSITES, UST	Low	N
1385	South Interbay	ODEN INVESTMENT CONDOS	619 5TH AVE W	HWS, LUST, ALLSITES, HSL, UST	Low	Y
1385	South Interbay	ODEN INVESTMENT CONDOS	619 5TH AVE W	RGA HWS	Low	Y
1385	South Interbay	ODEN INVESTMENT CONDOS	619 5TH AVE W	RGA LUST	Low	Y
800	South Interbay	PACIFIC COAST HEMPHILL OIL UST 3007	1039 ELLIOTT AVE W	ALLSITES, UST	Low	N
820	South Interbay	PECK WOOD AND COAL CO INC	717 ELLIOTT AVE W	EDR GAS STATIONS	Low	N
824	South Interbay	PENNZOIL PRODUCTS CO SEATTLE	1451 ELLIOTT AVE W	ALLSITES, UST	Low	N
832	South Interbay	PICKETT S LES AUTOMOTIVE SERVICE	664 ELLIOTT AVE W	EDR GAS STATIONS	Low	N
834	South Interbay	PIER 64	955 ALASKA WAY	UIC, ASBESTOS, SPILLS	Low	Y
835	South Interbay	PIER 86 GRAIN ELEVATOR LD COMMODITIES	955 ALASKAN WAY W	HWS, SPILLS, ALLSITES	Low	Y
836	South Interbay	PIER 88	GALER ST & N ALASKAN WAY	CSCSL NFA, ALLSITES, UST	Low	Y
836	South Interbay	PIER 88	GALER ST & N ALASKAN WAY	RGA LUST	Low	Y
929	South Interbay	ROYAL CLEANERS	2809 THORNDYKE AVE W STE A	EDR DRY CLEANERS	Low	N
1387	South Interbay	RUDD COMPANY INC	1630 15TH AVE W	ASBESTOS, ALLSITES, NPDES, UST	Low	Y
1387	South Interbay	RUDD COMPANY INC	1630 15TH AVE W	HAZNET	Low	Y
1387	South Interbay	RUDD COMPANY INC	1630 15TH AVE W	RGA HWS	Low	Y
1387	South Interbay	RUDD COMPANY INC	1630 15TH AVE W	RGA LUST	Low	Y

ID	Segment	Name	Address	Database	Rank	Documented Release
1387	South Interbay	RUDD COMPANY INC	1630 15TH AVE W	SEMS-ARCHIVE, RCRA-NLR, CSCSL NFA, ASBESTOS, ALLSITES, ICR, VCP	Low	Y
1387	South Interbay	RUDD COMPANY INC	1630 15TH AVE W	UST	Low	Y
939	South Interbay	SAMIS COMPANY PROPERTY/ELLIOTT INDUSTRIAL PARK	1523 1535 1541 15TH AVE W	HWS, ALLSITES, HSL	Medium	Y
939	South Interbay	SAMIS COMPANY PROPERTY/ELLIOTT INDUSTRIAL PARK	1523 1535 1541 15TH AVE W	ICR	Medium	Y
939	South Interbay	SAMIS COMPANY PROPERTY/ELLIOTT INDUSTRIAL PARK	1523 1535 1541 15TH AVE W	RGA HWS	Medium	Y
954	South Interbay	SCOTT ROGER STEPHEN FINA	200 W MERCER ST	EDR GAS STATIONS	Low	N
984	South Interbay	SEATTLE FILMWORKS MANUFACTURING MAIN	1260 16TH AVE W	ALLSITES, UST	Low	N
991	South Interbay	SEATTLE LIGHTING STA	1177 ELLIOTT AVE W	CSCSL NFA, ALLSITES	Low	Y
991	South Interbay	SEATTLE LIGHTING STA	1177 ELLIOTT AVE W	RGA HWS	Low	Y
241	South Interbay	SEATTLE PORT TERMINAL 91	2001 W GARFIELD ST	HAZNET	Low	N
241	South Interbay	SEATTLE PORT TERMINAL 91	2001 W GARFIELD ST	RGA HWS	High	Y
241	South Interbay	SEATTLE PORT TERMINAL 91	2001 W GARFIELD ST	RGA LUST	High	Y
241	South Interbay	SEATTLE PORT TERMINAL 91	2001 W GARFIELD ST	UST	High	Y
241	South Interbay	SEATTLE PORT TERMINAL 91	2001 W GARFIELD ST	RCRA-CESQG, HWS, MANIFEST, LUST, SPILLS, ALLSITES, NPDES, HSL	High	Y
241	South Interbay	SEATTLE PORT TERMINAL 91	2001 W GARFIELD ST	FINANCIAL ASSURANCE, ICR	High	Y

ID	Segment	Name	Address	Database	Rank	Documented Release
241	South Interbay	SEATTLE PORT TERMINAL 91	2001 W GARFIELD ST	FINANCIAL ASSURANCE, RCRA-LQG, PADS, CORRACTS, MANIFEST, SPILLS, ASBESTOS, ALLSITES, ICR	High	Y
1001	South Interbay	SEATTLE PORT TERMINAL 91 - NORTH	2001 W GARFIELD ST	ICR	Medium	Y
1034	South Interbay	SHELL STATION 121456/TEXACO #63-232-0400	630 ELLIOTT AVE W	EDR GAS STATIONS	Medium	Y
1034	South Interbay	SHELL STATION 121456/TEXACO #63-232-0400	630 ELLIOTT AVE W	ICR	Medium	Y
1034	South Interbay	SHELL STATION 121456/TEXACO #63-232-0400	630 ELLIOTT AVE W	RCRA-NLR, FINANCIAL ASSURANCE, MANIFEST, CSCSL NFA, ALLSITES, VCP	Medium	Y
1034	South Interbay	SHELL STATION 121456/TEXACO #63-232-0400	630 ELLIOTT AVE W	RGA HWS	Medium	Y
1034	South Interbay	SHELL STATION 121456/TEXACO #63-232-0400	630 ELLIOTT AVE W	RGA LUST	Medium	Y
1034	South Interbay	SHELL STATION 121456/TEXACO #63-232-0400	630 ELLIOTT AVE W	UST	Medium	Y
1052	South Interbay	SMITH COVE SERVICE STATION	1049 ELLIOTT AVE W	EDR GAS STATIONS	Low	N
1061	South Interbay	SPARROWS E R	509 W ROY	EDR GAS STATIONS	Low	N
1073	South Interbay	STANDARD STATIONS INC	318 ELLIOTT AVE W	EDR GAS STATIONS	Low	N
1101	South Interbay	SUPER GRAPHICS DIV OF GM NAMEPLATE INC	2201 15TH AVE W	RCRA-CESQG	Low	N
1103	South Interbay	SUPERIOR PRODUCTS CO	2655 15TH AVE W	EDR GAS STATIONS	Low	N

ID	Segment	Name	Address	Database	Rank	Documented Release
1123	South Interbay	TAYLOR BRAKE SERVICE	602 ELLIOTT AVE W	EDR GAS STATIONS	Low	N
1129	South Interbay	TERRY ELLIOT PROPERTY	500 ELLIOTT AVE W	ALLSITES, UST	Low	N
1129	South Interbay	TERRY ELLIOT PROPERTY	500 ELLIOTT AVE W	EDR GAS STATIONS	Low	N
1134	South Interbay	THORNDYKE LAUNDROMAT	2823 THORNDYKE AVE W	EDR DRY CLEANERS	Low	N
1144	South Interbay	TOOL TOWN	652 ELLIOTT AVE W	CSCSL NFA, ALLSITES, ICR, UST	Low	Y
1144	South Interbay	TOOL TOWN	652 ELLIOTT AVE W	RGA LUST	Low	Y
1152	South Interbay	TRAILWAYS	1452 ELLIOTT AVE W	ALLSITES, UST	Low	N
1156	South Interbay	TRIAD INTERBAY LLC	1631 & 1641 15TH AVE W	RCRA-NLR, HWS, MANIFEST, ALLSITES, VCP	Low	Y
1156	South Interbay	TRIAD INTERBAY LLC	1631 & 1641 15TH AVE W	RGA HWS	Low	Y
1162	South Interbay	TSUBOTA STEEL AND PIPE	1805-1827 FIFTEENTH AVE WEST	RGA LUST	Low	Y
1167	South Interbay	U HAUL 15TH AVE W	2601 15TH AVE W	CSCSL NFA, ALLSITES, UST	Low	Y
1167	South Interbay	U HAUL 15TH AVE W	2601 15TH AVE W	EDR GAS STATIONS	Low	Y
1167	South Interbay	U HAUL 15TH AVE W	2601 15TH AVE W	FINDS, ECHO, RCRA-NLR, ICR	Low	Y
1167	South Interbay	U HAUL 15TH AVE W	2601 15TH AVE W	RGA LUST	Low	Y
1170	South Interbay	UEKI CORP	600-614 ELLIOTT AVE W	CSCSL NFA, ALLSITES, VCP	Low	Y
1170	South Interbay	UEKI CORP	600-614 ELLIOTT AVE W	ECHO, FINDS, RCRA-NLR, ALLSITES, UST	Low	Y
1170	South Interbay	UEKI CORP	600-614 ELLIOTT AVE W	EDR GAS STATIONS	Low	Y
1170	South Interbay	UEKI CORP	600-614 ELLIOTT AVE W	ICR, UST	Low	Y

ID	Segment	Name	Address	Database	Rank	Documented Release
1185	South Interbay	UNOCAL MYRTLE EDWARDS PARK	3130 ALASKAN WAY W	HWS, ALLSITES	Low	Y
1185	South Interbay	UNOCAL MYRTLE EDWARDS PARK	3130 ALASKAN WAY W	RGA HWS	Low	Y
1212	South Interbay	W AND K GARAGE	2604 15TH AVE W	EDR GAS STATIONS	Low	N
1213	South Interbay	WA ARMY NATIONAL GUARD	1601 W ARMORY WAY	FINDS, ECHO, RCRA-LQG, MANIFEST, CSCSL NFA, SPILLS, ALLSITES, NPDES, VCP, DRYCLEANERS, UST	Low	Y
1213	South Interbay	WA ARMY NATIONAL GUARD	1601 W ARMORY WAY	RGA HWS	Low	Y
1246	South Interbay	WEST MARINE SEATTLE	1827 15TH AVE W	RCRA-CESQG	Low	N
1247	South Interbay	WEST REPUBLICAN PLACE INC	323 WEST REPUBLICAN	CSCSL NFA, ALLSITES, ICR	Low	Y
1247	South Interbay	WEST REPUBLICAN PLACE INC	323 WEST REPUBLICAN	UST	Low	Y
1268	South Interbay	WESTERN PUBLISHER SERVICE	414 3RD AVE W	ECHO, RCRA-NLR, FINDS, ASBESTOS, ALLSITES	Low	N
1305	South Interbay	WTD ELLIOTT WEST DENNY CSO	545 ELLIOTT AVE W	SPILLS, ALLSITES, UST	Low	Y
3	Interbay/Ballard	1526 NW 46TH LLC	1526 NW 46TH ST	FINDS, CSCSL NFA, ALLSITES, VCP	Low	Y
4	Interbay/Ballard	17TH AVE WEST BLDG	3401-3441 17TH AVE W	ALLSITES, UST	Low	N
156	Interbay/Ballard	7 ELEVEN FOOD STORE 19036	1518 W DRAVUS ST	EDR GAS STATIONS	High	Y
156	Interbay/Ballard	7 ELEVEN FOOD STORE 19036	1518 W DRAVUS ST	HWS, LUST, ALLSITES, VCP, UST	High	Y
156	Interbay/Ballard	7 ELEVEN FOOD STORE 19036	1518 W DRAVUS ST	RGA LUST	High	Y

ID	Segment	Name	Address	Database	Rank	Documented Release
20	Interbay/Ballard	76 SERVICE STATION 11069 DRAVUS/BP 11069- 30132/CONOCOPHILLIPS 30132	1517 W DRAVUS ST	EDR GAS STATIONS	Medium	Y
20	Interbay/Ballard	76 SERVICE STATION 11069 DRAVUS/BP 11069- 30132/CONOCOPHILLIPS 30132	1517 W DRAVUS ST	RCRA-CESQG, HWS, MANIFEST, LUST, ALLSITES, VCP, UST	Medium	Y
20	Interbay/Ballard	76 SERVICE STATION 11069 DRAVUS/BP 11069- 30132/CONOCOPHILLIPS 30132	1517 W DRAVUS ST	RCRA-NLR, FINANCIAL ASSURANCE, MANIFEST, ALLSITES, ICR	Medium	Y
20	Interbay/Ballard	76 SERVICE STATION 11069 DRAVUS/BP 11069- 30132/CONOCOPHILLIPS 30132	1517 W DRAVUS ST	RGA HWS	Medium	Y
20	Interbay/Ballard	76 SERVICE STATION 11069 DRAVUS/BP 11069- 30132/CONOCOPHILLIPS 30132	1517 W DRAVUS ST	RGA LUST	Medium	Y
20	Interbay/Ballard	76 SERVICE STATION 11069 DRAVUS/BP 11069- 30132/CONOCOPHILLIPS 30132	1517 W DRAVUS ST	UIC	Medium	Y
35	Interbay/Ballard	ABRA AUTO BODY & GLASS SEATTLE	3443 THORNDYKE AVE W	RCRA-CESQG	Low	N
1357	Interbay/Ballard	AL S AUTO REBUILD	3040 17TH AVE W	EDR GAS STATIONS	Low	N
45	Interbay/Ballard	ALASKA DIESEL ELECTRIC INC	4420 14TH AVE NW	ECHO, FINDS, RCRA-CESQG, MANIFEST, CSCSL NFA, ALLSITES, ICR, VCP, UST	Low	Y

ID	Segment	Name	Address	Database	Rank	Documented Release
59	Interbay/Ballard	AMERICAN DIESEL	1523 NW BALLARD WAY	EDR GAS STATIONS	Low	N
60	Interbay/Ballard	AMERICAN HI LIFT CORP	FISHERMANS TERMINAL BLDG I 9	ALLSITES, UST	Low	N
62	Interbay/Ballard	AMIT KAUSHIK/ARCO	5715 15TH AVE NW	CSCSL NFA, ALLSITES, UST	Low	Y
62	Interbay/Ballard	AMIT KAUSHIK/ARCO	5715 15TH AVE NW	EDR GAS STATIONS	Low	Y
62	Interbay/Ballard	AMIT KAUSHIK/ARCO	5715 15TH AVE NW	FINANCIAL ASSURANCE, SPILLS	Low	Y
62	Interbay/Ballard	AMIT KAUSHIK/ARCO	5715 15TH AVE NW	ICR	Low	Y
62	Interbay/Ballard	AMIT KAUSHIK/ARCO	5715 15TH AVE NW	RGA LUST	Low	Y
84	Interbay/Ballard	ARCO	5715 14TH AVE. NW	ICR	Medium	Y
85	Interbay/Ballard	ARCO FACILITY #00818/RED SEA SERVICE STATION	3201 20TH AVE W	EDR GAS STATIONS	Low	Y
85	Interbay/Ballard	ARCO FACILITY #00818/RED SEA SERVICE STATION	3201 20TH AVE W	HWS, MANIFEST, LUST, ALLSITES, UST	Low	Y
85	Interbay/Ballard	ARCO FACILITY #00818/RED SEA SERVICE STATION	3201 20TH AVE W	RCRA-LQG, ECHO, FINDS, FINANCIAL ASSURANCE, MANIFEST	Low	Y
85	Interbay/Ballard	ARCO FACILITY #00818/RED SEA SERVICE STATION	3201 20TH AVE W	RGA LUST	Low	Y
89	Interbay/Ballard	ARNOLD AND LA DUKE SHELL SERVICE STATION	1504 MARKET	EDR GAS STATIONS	Low	N
90	Interbay/Ballard	ART S SERVICE STATION	4901 14TH AVE NW	EDR GAS STATIONS	Low	N
108	Interbay/Ballard	AUTO LEASING CO OF WASHINGTON	4803 15TH AVE NW	EDR GAS STATIONS	Low	N
114	Interbay/Ballard	AUTO TRONICS	4602 SHILSHOLE AVE NW	EDR GAS STATIONS	Low	N

ID	Segment	Name	Address	Database	Rank	Documented Release
122	Interbay/Ballard	BAGDAD AUTO REBUILD	1108 NW 52ND ST	EDR GAS STATIONS	Low	N
124	Interbay/Ballard	BALLARD APARTMENTS LLC	1545 NW MARKET ST	CSCSL NFA, ALLSITES, VCP	Low	Y
125	Interbay/Ballard	BALLARD AUTO WRECKING	1515 NW LEARY WAY	RCRA-NLR, CSCSL NFA, ALLSITES, INST CONTROL, VCP	Low	Y
125	Interbay/Ballard	BALLARD AUTO WRECKING	1515 NW LEARY WAY	RGA HWS	Low	Y
125	Interbay/Ballard	BALLARD AUTO WRECKING	1515 NW LEARY WAY	RGA LUST	Low	Y
125	Interbay/Ballard	BALLARD AUTO WRECKING	1515 NW LEARY WAY	UST	Low	Y
126	Interbay/Ballard	BALLARD AUTOMOTIVE INC	1546 NW LEARY WAY	EDR GAS STATIONS	Low	N
127	Interbay/Ballard	BALLARD BRIDGE ARCO SERV STA	5200 15TH AVE NW	EDR GAS STATIONS	Low	N
128	Interbay/Ballard	BALLARD BRIDGE AUTO PARTS	1514 NW LEARY WAY	EDR GAS STATIONS	Low	N
130	Interbay/Ballard	BALLARD BROWN BEAR CAR WASH	5111 15TH NW	FINDS, HWS, LUST, ALLSITES, UST	Medium	Y
130	Interbay/Ballard	BALLARD BROWN BEAR CAR WASH	5111 15TH NW	ICR	Medium	Y
130	Interbay/Ballard	BALLARD BROWN BEAR CAR WASH	5111 15TH NW	RGA HWS	Medium	Y
130	Interbay/Ballard	BALLARD BROWN BEAR CAR WASH	5111 15TH NW	RGA LUST	Medium	Y
129	Interbay/Ballard	BALLARD BROWN BEAR CAR WASH	5115 15TH NW	ICR	Medium	Y
131	Interbay/Ballard	BALLARD COIN OP	1612 NW MARKET ST	EDR DRY CLEANERS	Low	N
132	Interbay/Ballard	BALLARD FRAME AND AXEL CO	5011 15TH AVE NW	EDR GAS STATIONS	Low	N

ID	Segment	Name	Address	Database	Rank	Documented Release
133	Interbay/Ballard	BALLARD FRAME AND AXLE CO INC	4912 LEARY AVE NW	EDR GAS STATIONS	Low	N
134	Interbay/Ballard	BALLARD MILL MARINA SATELLITE SITE	4531 SHILSHOLE AVE NW	FINDS, SPILLS, ALLSITES	Low	N
135	Interbay/Ballard	BALLARD PARTNERS PROPERTY	1455 NW LEARY WAY	CSCSL NFA, ALLSITES, ICR, VCP	Low	Y
136	Interbay/Ballard	BALLARD RADIATOR SERVICE	1448 NW LEARY WAY	EDR GAS STATIONS	Low	N
137	Interbay/Ballard	BALLARD RECYCLING	1509 NW 49TH ST	FINDS, HWS, ALLSITES, HSL	Medium	N
137	Interbay/Ballard	BALLARD RECYCLING	1509 NW 49TH ST	RGA HWS	Medium	N
138	Interbay/Ballard	BALLARD SHEET METAL WORKS INC	4763 BALLARD AVE NW	ALLSITES, NPDES, UST	Low	N
140	Interbay/Ballard	BARDAHL	1400 NW 52ND ST	HWS, MANIFEST, LUST, ALLSITES, HSL, UST	Medium	Y
140	Interbay/Ballard	BARDAHL	1400 NW 52ND ST	RCRA-LQG, MANIFEST, ICR, UST	Medium	Y
140	Interbay/Ballard	BARDAHL	1400 NW 52ND ST	RGA HWS	Medium	Y
140	Interbay/Ballard	BARDAHL	1400 NW 52ND ST	RGA LUST	Medium	Y
1363	Interbay/Ballard	BARRETT PARK APARTMENTS	3020 16TH AVE W	CSCSL NFA, ALLSITES	Low	Y
1363	Interbay/Ballard	BARRETT PARK APARTMENTS	3020 16TH AVE W	EDR GAS STATIONS	Low	Y
146	Interbay/Ballard	BAY S AUTO AND REPAIR SERVICE	5015 14TH AVE NW	EDR GAS STATIONS	Low	N
147	Interbay/Ballard	BAY VALVE SERVICE INC	1110 NW 46TH ST	EDR GAS STATIONS	Low	N
180	Interbay/Ballard	BNSF BALMER YARD - North	3600 GILMAN AVE W	ICR	Medium	Y
180	Interbay/Ballard	BNSF BALMER YARD - North	3600 GILMAN AVE W	RCRA-CESQG	Medium	Y
143	Interbay/Ballard	BNSF RAILWAY COMPANY SEATTLE 4/INTERBAY BNR	1809 W EMERSON PL	FINDS, RCRA-SQG, ECHO, MANIFEST, SPILLS	High	Y

ID	Segment	Name	Address	Database	Rank	Documented Release
143	Interbay/Ballard	BNSF RAILWAY COMPANY SEATTLE 4/INTERBAY BNR	1809 W EMERSON PL	HAZNET	High	Y
143	Interbay/Ballard	BNSF RAILWAY COMPANY SEATTLE 4/INTERBAY BNR	1809 W EMERSON PL	HWS, MANIFEST, LUST, ALLSITES, HSL, UST	High	Y
143	Interbay/Ballard	BNSF RAILWAY COMPANY SEATTLE 4/INTERBAY BNR	1809 W EMERSON PL	RGA HWS	High	Y
143	Interbay/Ballard	BNSF RAILWAY COMPANY SEATTLE 4/INTERBAY BNR	1809 W EMERSON PL	RGA LUST	High	Y
143	Interbay/Ballard	BNSF RAILWAY COMPANY SEATTLE 4/INTERBAY BNR	1809 W EMERSON PL	SPILLS, ICR	High	Y
193	Interbay/Ballard	BP WARREN EMMONS	4725 SHILSHOLE AVE NW	EDR GAS STATIONS	Low	N
197	Interbay/Ballard	BRANCH FLOWER CO	4567 SHILSHOLE AVE NW	ALLSITES, UST	Low	N
198	Interbay/Ballard	BRANCH FLOWER MARINA / NORTHERN MARINE INDUSTRIES/ SEWARD MARINE SERVICES	4507 SHILSHOLE AVE NW	EDR GAS STATIONS	Low	N
199	Interbay/Ballard	BRC ACCOUSTICS	3208 15TH AVE W	FINDS, CSCSL NFA, ALLSITES, VCP	Low	Y
199	Interbay/Ballard	BRC ACCOUSTICS	3208 15TH AVE W	ICR, UST	Low	Y
39a	Interbay/Ballard	BROADSTONE BALLARD PROPERTY	1139 NW MARKET ST	HWS, ALLSITES, VCP	High	Y
39a	Interbay/Ballard	BROADSTONE BALLARD PROPERTY	1139 NW MARKET ST	RGA HWS	High	Y
206	Interbay/Ballard	BROWN AND WILLIAMSON	5500 15TH AVE NW	EDR GAS STATIONS	Low	N

ID	Segment	Name	Address	Database	Rank	Documented Release
217	Interbay/Ballard	BURFIT PROPERTY CITY TOW	1500 W BERTONA	FINDS, CSCSL NFA, ALLSITES, VCP	Low	Y
218	Interbay/Ballard	BURFITT PROPERTY - WAREHOUSE	3250 16TH AVE W	ALLSITES, UST	Low	Y
218	Interbay/Ballard	BURFITT PROPERTY - WAREHOUSE	3250 16TH AVE W	CSCSL NFA, ALLSITES, VCP, UST	Low	Y
219	Interbay/Ballard	BURFITT PROPERTY - WAREHOUSE	3250 16TH AVE W	ICR	Low	Y
218	Interbay/Ballard	BURFITT PROPERTY - WAREHOUSE	3250 16TH AVE W	RGA LUST	Low	Y
224	Interbay/Ballard	C AND A MARINE ENTERPRISES	3433 16TH AVE W	EDR GAS STATIONS	Low	N
233	Interbay/Ballard	CANAL SUPER SERVICE STATION	3820 15TH AVE W	EDR GAS STATIONS	Low	N
234	Interbay/Ballard	CAR WASH ENTERPRISES INTERBAY	3435 15TH AVE W	CSCSL NFA, ALLSITES	Low	Y
234	Interbay/Ballard	CAR WASH ENTERPRISES INTERBAY	3435 15TH AVE W	EDR GAS STATIONS	Low	Y
234	Interbay/Ballard	CAR WASH ENTERPRISES INTERBAY	3435 15TH AVE W	ICR	Low	Y
234	Interbay/Ballard	CAR WASH ENTERPRISES INTERBAY	3435 15TH AVE W	RGA LUST	Low	Y
234	Interbay/Ballard	CAR WASH ENTERPRISES INTERBAY	3435 15TH AVE W	UST	Low	Y
98	Interbay/Ballard	CHAMPION INTERNATIONAL SEATTLE	4025 13TH AVE WEST	CSCSL NFA, ALLSITES, INST CONTROL	High	Y

ID	Segment	Name	Address	Database	Rank	Documented Release
98	Interbay/Ballard	CHAMPION INTERNATIONAL SEATTLE	4025 13TH AVE WEST	FINDS, HWS, ALLSITES, HSL	High	Y
98	Interbay/Ballard	CHAMPION INTERNATIONAL SEATTLE	4025 13TH AVE WEST	RCRA-CESQG	High	Y
98	Interbay/Ballard	CHAMPION INTERNATIONAL SEATTLE	4025 13TH AVE WEST	RGA HWS	High	Y
98	Interbay/Ballard	CHAMPION INTERNATIONAL SEATTLE	4025 13TH AVE WEST	SEMS-ARCHIVE	High	Y
98	Interbay/Ballard	CHAMPION INTERNATIONAL SEATTLE	4025 13TH AVE WEST	SPILLS, UST	High	Y
256	Interbay/Ballard	CHENEY S BOB SHELL SERVICE	1318 W DRAVUS ST	EDR GAS STATIONS	Low	N
260	Interbay/Ballard	CHICK S MOBILE SERVICE	5120 15TH AVE NW	EDR GAS STATIONS	Low	N
264	Interbay/Ballard	CHUCK S SERVICE	5111 15TH AVE NW	EDR GAS STATIONS	Low	N
277	Interbay/Ballard	CLARK S RICHFIELD SERVICE	1623 W DRAVUS	EDR GAS STATIONS	Low	N
280	Interbay/Ballard	CLEANERS	5915 15TH AVE NW	EDR DRY CLEANERS	Low	N
288	Interbay/Ballard	COLOR TECH	1405 NW 46TH ST	AIRS, ALLSITES	Low	N
305	Interbay/Ballard	CRANE TOWING AND HOISTING	3803 12TH AVE NE	EDR GAS STATIONS	Low	N
310	Interbay/Ballard	DARLING LOUIS L	3601 15TH AVE W	EDR GAS STATIONS	Low	N
1369	Interbay/Ballard	DICKINSON EQUIPMENT CO INC	3220 17TH AVE W	ALLSITES, UST	Low	N
327	Interbay/Ballard	DOCTOR DETAIL	4919 17TH AVE NW	EDR GAS STATIONS	Low	N
328	Interbay/Ballard	DOCTOR DON S AUTOMOTIVE	1136 NW 50TH ST	EDR GAS STATIONS	Low	N

ID	Segment	Name	Address	Database	Rank	Documented Release
331	Interbay/Ballard	DOMESTIC LNDY CO	61214 EWING	EDR DRY CLEANERS	Low	N
344	Interbay/Ballard	EADIE AND KOBELT AUTOMOTIVE SERVICE	5604 15TH AVE NW	EDR GAS STATIONS	Low	N
352	Interbay/Ballard	ECI CONSTRUCTION	1115 NW 51ST ST	FINDS, CSCSL NFA, ASBESTOS, ALLSITES, VCP	Low	Y
352	Interbay/Ballard	ECI CONSTRUCTION	1115 NW 51ST ST	ICR	Low	Y
352	Interbay/Ballard	ECI CONSTRUCTION	1115 NW 51ST ST	RGA LUST	Low	Y
352	Interbay/Ballard	ECI CONSTRUCTION	1115 NW 51ST ST	UST	Low	Y
363	Interbay/Ballard	ELAND AND PETERSON	4801 15TH AVE NW	EDR GAS STATIONS	Low	N
54	Interbay/Ballard	ERNST BALLARD PARCEL B	1401 NW LEARY WAY	HWS, SPILLS, ALLSITES, INST CONTROL, ICR	High	Y
54	Interbay/Ballard	ERNST BALLARD PARCEL B	1401 NW LEARY WAY	RGA HWS	High	Y
396	Interbay/Ballard	FERGUSON TERMINAL/ICICLE SEAFOODS INC	4207 9TH AVE NW	RGA HWS	Low	Y
396	Interbay/Ballard	FERGUSON TERMINAL/ICICLE SEAFOODS INC	4207 9TH AVE NW	HWS, MANIFEST, SPILLS, ALLSITES	Low	Y
39b	Interbay/Ballard	FIRESTONE STORES OF BALLARD INC 3187	1145 NW MARKET ST	CSCSL NFA, ALLSITES, ICR, UST	High	Y
39b	Interbay/Ballard	FIRESTONE STORES OF BALLARD INC 3187	1145 NW MARKET ST	RGA HWS	High	Y
39b	Interbay/Ballard	FIRESTONE STORES OF BALLARD INC 3187	1145 NW MARKET ST	RGA LUST	High	Y
402	Interbay/Ballard	FISHERMEN'S TERMINAL	3919 18TH AVE W	RGA LF	Low	N
403	Interbay/Ballard	FISHING VESSEL OWNERS MARINE WAYS INC/PORT OF SEATTLE - FISHERMAN'S TERMINAL	1511 W THURMAN	HAZNET	Medium	Y

ID	Segment	Name	Address	Database	Rank	Documented Release
403	Interbay/Ballard	FISHING VESSEL OWNERS MARINE WAYS INC/PORT OF SEATTLE - FISHERMAN'S TERMINAL	1511 W THURMAN	ICR	Medium	Y
403	Interbay/Ballard	FISHING VESSEL OWNERS MARINE WAYS INC/PORT OF SEATTLE - FISHERMAN'S TERMINAL	1511 W THURMAN	MANIFEST, CSCSL NFA, ALLSITES, UST	Medium	Y
403	Interbay/Ballard	FISHING VESSEL OWNERS MARINE WAYS INC/PORT OF SEATTLE - FISHERMAN'S TERMINAL	1511 W THURMAN	RCRA-CESQG, MANIFEST	Medium	Y
403	Interbay/Ballard	FISHING VESSEL OWNERS MARINE WAYS INC/PORT OF SEATTLE - FISHERMAN'S TERMINAL	1511 W THURMAN	RCRA-CESQG, MANIFEST, SPILLS, NPDES	Medium	Y
403	Interbay/Ballard	FISHING VESSEL OWNERS MARINE WAYS INC/PORT OF SEATTLE - FISHERMAN'S TERMINAL	1511 W THURMAN	RGA HWS	Medium	Y
403	Interbay/Ballard	FISHING VESSEL OWNERS MARINE WAYS INC/PORT OF SEATTLE - FISHERMAN'S TERMINAL	1511 W THURMAN	RGA LUST	Medium	Y
418	Interbay/Ballard	FOSTER WHEEL SERVICE	1135 NW 53D ST	EDR GAS STATIONS	Low	N
427	Interbay/Ballard	FRANK S UNION SERVICE	1501 LEARY WAY	EDR GAS STATIONS	Low	N
433	Interbay/Ballard	FRED S REPAIR	1432 NW 53D ST	EDR GAS STATIONS	Low	N
453	Interbay/Ballard	GENERAL DISPOSAL CORP	1415 NW BALLARD WAY	CSCSL NFA, ALLSITES, INST CONTROL, VCP	Medium	Y
453	Interbay/Ballard	GENERAL DISPOSAL CORP	1415 NW BALLARD WAY	RGA HWS	Medium	Y
453	Interbay/Ballard	GENERAL DISPOSAL CORP	1415 NW BALLARD WAY	RGA LUST	Medium	Y

ID	Segment	Name	Address	Database	Rank	Documented Release
453	Interbay/Ballard	GENERAL DISPOSAL CORP	1415 NW BALLARD WAY	SEMS-ARCHIVE	Medium	Y
461	Interbay/Ballard	GILMAN COURT	1116 NW 54TH ST	CSCSL NFA, ALLSITES	Low	Y
463	Interbay/Ballard	GOODYEAR 5179	5601 15TH NW	CSCSL NFA, ALLSITES, UST	Low	Y
463	Interbay/Ballard	GOODYEAR 5179	5601 15TH NW	RGA LUST	Low	Y
466	Interbay/Ballard	GOULTER PROPERTY	1614 W BERTONA	FINDS, CSCSL NFA, ALLSITES, VCP	Low	Y
466	Interbay/Ballard	GOULTER PROPERTY	1614 W BERTONA	ICR	Low	Y
467	Interbay/Ballard	GOVERNOR CONTROL SYSTEMS INC	3425 16TH AVE W	EDR GAS STATIONS	Low	N
475	Interbay/Ballard	GREASE MONKEY BALLARD	5611 15TH AVE NW	EDR GAS STATIONS	Low	N
477	Interbay/Ballard	GREAT WESTERN PAINTING CO INC	4816 15TH NW	ALLSITES, UST	Low	N
488	Interbay/Ballard	GUERNSEY OSTERGARD INC	1119 NW 46TH ST	ECHO, RCRA-CESQG, FINDS, MANIFEST, ALLSITES	Low	N
489	Interbay/Ballard	GULF WINDS LLC	3600 15TH AVE W	EDR GAS STATIONS	Low	N
502	Interbay/Ballard	HARPER GENE AUTOMOTIVE	1427 NW LEARY WAY	EDR GAS STATIONS	Low	N
505	Interbay/Ballard	HATCH & KIRK INC 52ND ST	1125 NW 52ND ST	FINDS, ALLSITES, UST	Low	N
511	Interbay/Ballard	HERMSMEYER SERVICE	3639 15TH AVE W	EDR GAS STATIONS	Low	N
515	Interbay/Ballard	HIGH ROAD AUTOMOTIVE	1531 NW LEARY WAY	EDR GAS STATIONS	Low	N
515	Interbay/Ballard	HIGH ROAD AUTOMOTIVE	1531 NW LEARY WAY	RCRA-CESQG, ECHO, FINDS, MANIFEST, ALLSITES	Low	N
516	Interbay/Ballard	HILL MACHINE	4906 LEARY AVE NW	EDR GAS STATIONS	Low	N
528	Interbay/Ballard	HOUGH MARINE MACHINE INC	1101 NW BALLARD WAY	FINDS, ECHO, RCRA-NLR, ASBESTOS, ALLSITES	Low	N
548	Interbay/Ballard	INRITERBAY GARAGE	1515 W DRAVUS	EDR GAS STATIONS	Low	N

ID	Segment	Name	Address	Database	Rank	Documented Release
549	Interbay/Ballard	INTERBAY GARAGE	3020 15TH AVE W	EDR GAS STATIONS	Low	N
550	Interbay/Ballard	INTERBAY MOBIL	1617 W DRAVUS ST	EDR GAS STATIONS	Low	N
552	Interbay/Ballard	INTERBAY SUPER SERVICE STATION	1622 W DRAVUS	EDR GAS STATIONS	Low	N
572	Interbay/Ballard	JIM S AUTO REPAIR	1411 NW LEARY WAY	EDR GAS STATIONS	Low	N
580	Interbay/Ballard	JOHNSON AUTO ELECTRIC AND BRAKE SERVICE	3210 15TH AVE W	EDR GAS STATIONS	Low	N
590	Interbay/Ballard	KANTER PROPERTY	1417 NW 60TH ST	CSCSL NFA, ALLSITES	Low	Y
591	Interbay/Ballard	KAYLOR S SAV MORE	3002 15TH AVE W	EDR GAS STATIONS	Low	N
616	Interbay/Ballard	KOLSTRANDS	4739 4743 BALLARD AVE NW	HWS, ALLSITES, VCP	Low	Y
620	Interbay/Ballard	LAIN DAVID L	1400 LEARY WAY	EDR GAS STATIONS	Low	N
629	Interbay/Ballard	LEARY POWER STATION	1414 NW LEARY WAY	PCB TRANSFORMER	Low	N
630	Interbay/Ballard	LEARY WAY STATION	1555 NW LEARY WAY	ALLSITES, UST	Low	N
630	Interbay/Ballard	LEARY WAY STATION	1555 NW LEARY WAY	EDR GAS STATIONS	Low	N
636	Interbay/Ballard	LEO S AUTO CLINIC	1428 NW LEARY WAY	EDR GAS STATIONS	Low	N
641	Interbay/Ballard	LINDAHL S AUTO SERVICE	5312 17TH AVE NW	EDR GAS STATIONS	Low	N
642	Interbay/Ballard	LINDAHL S MOTOR SERVICE	1406 LEARY WAY	EDR GAS STATIONS	Low	N
643	Interbay/Ballard	LINDBERG CHEVRON SERVICE INC	5314 15TH AVE NW	EDR GAS STATIONS	Low	N
666	Interbay/Ballard	MAGNOLIA COLLISION REPAIR	3243 20TH AVE W	EDR GAS STATIONS	Low	N
667	Interbay/Ballard	MAGNOLIA CONTRACTORS	1614 W DRAVUS ST	EDR GAS STATIONS	Medium	Y
667	Interbay/Ballard	MAGNOLIA CONTRACTORS	1614 W DRAVUS ST	HWS, LUST, ALLSITES, ICR, UST	Medium	Y

ID	Segment	Name	Address	Database	Rank	Documented Release
667	Interbay/Ballard	MAGNOLIA CONTRACTORS	1614 W DRAVUS ST	RGA LUST	Medium	Y
668	Interbay/Ballard	MAGNOLIA FERTILIZER	1144 BALLARD WAY	RGA HWS	Low	Y
668	Interbay/Ballard	MAGNOLIA FERTILIZER	1144 BALLARD WAY	SEMS-ARCHIVE, CSCSL NFA, ALLSITES	Low	Y
673	Interbay/Ballard	MAMCO MFG BLDGS B&C	1415 & 1427 NW 49TH ST	HWS, ALLSITES	Medium	Y
63	Interbay/Ballard	MAMCO MFG INC/MARS HILL PROPERTIES 50TH LLC	1411 NW 50TH ST	HWS, ALLSITES	High	Y
63	Interbay/Ballard	MAMCO MFG INC/MARS HILL PROPERTIES 50TH LLC	1411 NW 50TH ST	ICR	High	Y
63	Interbay/Ballard	MAMCO MFG INC/MARS HILL PROPERTIES 50TH LLC	1411 NW 50TH ST	RCRA-LQG, FINDS, HWS, MANIFEST, ALLSITES, BROWNFIELDS, VCP, UST	High	Y
63	Interbay/Ballard	MAMCO MFG INC/MARS HILL PROPERTIES 50TH LLC	1411 NW 50TH ST	RGA HWS	High	Y
676	Interbay/Ballard	MARKET STREET LANDING	5501 15TH AVE NW	HWS, LUST, ALLSITES	Medium	Y
676	Interbay/Ballard	MARKET STREET LANDING	5501 15TH AVE NW	UST	Medium	Y
685	Interbay/Ballard	MASSART COMPANY THE	4501 9TH NW	UST	Low	N
705	Interbay/Ballard	MERRITT & HALL	1319 W NICKERSON ST	ALLSITES, UST	Low	N
709	Interbay/Ballard	Metro Painting	5007 14th Ave NW	Windshield	Low	N
716	Interbay/Ballard	MIKE SLATTERY	4810 17TH AVE NW	ALLSITES, UST	Low	N
716	Interbay/Ballard	MIKE SLATTERY	4810 17TH AVE NW	EDR GAS STATIONS	Low	N
717	Interbay/Ballard	MILLER PAINT CO INC SEATTLE	1500 NW LEARY WAY	ECHO, RCRA-CESQG, FINDS, MANIFEST, ALLSITES	Low	N

ID	Segment	Name	Address	Database	Rank	Documented Release
717	Interbay/Ballard	MILLER PAINT CO INC SEATTLE	1500 NW LEARY WAY	EDR GAS STATIONS	Low	N
721	Interbay/Ballard	MOBIL OIL CANAL BULK PLANT	4401 11TH AVE NW	EDR GAS STATIONS	Medium	Y
721	Interbay/Ballard	MOBIL OIL CANAL BULK PLANT	4401 11TH AVE NW	HWS, ALLSITES, VCP	Medium	Y
721	Interbay/Ballard	MOBIL OIL CANAL BULK PLANT	4401 11TH AVE NW	ICR	Medium	Y
721	Interbay/Ballard	MOBIL OIL CANAL BULK PLANT	4401 11TH AVE NW	RGA HWS	Medium	Y
722	Interbay/Ballard	MOBIL SERVICE STATION 19-748	5100 15TH AVE NW	HWS, LUST, ASBESTOS, ALLSITES, HSL, UST	Medium	Y
722	Interbay/Ballard	MOBIL SERVICE STATION 19-748	5100 15TH AVE NW	RGA HWS	Medium	Y
722	Interbay/Ballard	MOBIL SERVICE STATION 19-748	5100 15TH AVE NW	RGA LUST	Medium	Y
723	Interbay/Ballard	MOBIL TRANSFER / PETERSEN PROPERTY	4315 11TH AVE NW	HWS, LUST, ALLSITES, UST	Medium	Y
723	Interbay/Ballard	MOBIL TRANSFER / PETERSEN PROPERTY	4315 11TH AVE NW	ICR	Medium	Y
723	Interbay/Ballard	MOBIL TRANSFER / PETERSEN PROPERTY	4315 11TH AVE NW	RGA HWS	Medium	Y
723	Interbay/Ballard	MOBIL TRANSFER / PETERSEN PROPERTY	4315 11TH AVE NW	RGA LUST	Medium	Y
725	Interbay/Ballard	MOBILE SHOP	1516 W DRAVUS	EDR GAS STATIONS	Low	N
742	Interbay/Ballard	NELSON CHEVROLET CO	1521 NW 50TH	ALLSITES, UST	Low	N
741	Interbay/Ballard	NELSON CHEVROLET CO	4904 17TH AVE NW	EDR GAS STATIONS	Low	N
743	Interbay/Ballard	NELSON CHEVROLET CO 50TH	1521 NW 50TH	ALLSITES, UST	Low	N

ID	Segment	Name	Address	Database	Rank	Documented Release
745	Interbay/Ballard	NESS CRANE SERVICE INC	1125 NW 53RD ST	ALLSITES, UST	Low	N
756	Interbay/Ballard	NF CORP	4911 11TH AVE NW	ECHO, FTTS, RCRA-NLR, FINDS, HIST FTTS, ALLSITES	Low	N
757	Interbay/Ballard	NICKERSON MARINA/PIONEER LUMBER & TREATING CO	1080 W EWING PLACE	MANIFEST, CSCSL NFA, SPILLS, ALLSITES	Low	Y
758	Interbay/Ballard	NICKERSON ST SELF STORAGE	1300 W NICKERSON	CSCSL NFA, ALLSITES, VCP	Low	Y
758	Interbay/Ballard	NICKERSON ST SELF STORAGE	1300 W NICKERSON	SPILLS, ICR	Low	Y
760	Interbay/Ballard	NIX AUTO WRECKING	999 LEARY WAY NW	FINANCIAL ASSURANCE, HWS, ALLSITES, ICR	Medium	Y
760	Interbay/Ballard	NIX AUTO WRECKING	999 LEARY WAY NW	RCRA-NLR, ECHO, FINDS, UST	Medium	Y
760	Interbay/Ballard	NIX AUTO WRECKING	999 LEARY WAY NW	RGA HWS	Medium	Y
768	Interbay/Ballard	NORTHWEST VIDEO CENTER	1050 W NICKERSON ST	ALLSITES, UST	Low	N
1384	Interbay/Ballard	O AND P SIGNAL SERVICE	1305 W NICKERSON ST	EDR GAS STATIONS	Low	N
773	Interbay/Ballard	OCEAN BEAUTY SEAFOODS AKA WA FISH	1100 W EWING ST	ICIS, FINDS, ECHO, RCRA-SQG, MANIFEST, ALLSITES, NPDES	Low	N
773	Interbay/Ballard	OCEAN BEAUTY SEAFOODS AKA WA FISH	1100 W EWING ST	FTTS	Low	N
773	Interbay/Ballard	OCEAN BEAUTY SEAFOODS AKA WA FISH	1100 W EWING ST	HIST FTTS	Low	N
791	Interbay/Ballard	OSULLIVAN CONSTRUCTION INC	1401 W NICKERSON	FINDS, CSCSL NFA, ALLSITES, UST	Low	Y
791	Interbay/Ballard	OSULLIVAN CONSTRUCTION INC	1401 W NICKERSON	RGA LUST	Low	Y

ID	Segment	Name	Address	Database	Rank	Documented Release
792	Interbay/Ballard	OVEREND AND LAMB	1442 LEARY WAY	EDR GAS STATIONS	Low	N
830	Interbay/Ballard	PHOENIX CONTROL SYSTEMS	1515 NW BALLARD WAY	FTTS	Low	N
830	Interbay/Ballard	PHOENIX CONTROL SYSTEMS	1515 NW BALLARD WAY	HIST FTTS	Low	N
839	Interbay/Ballard	PIONEER MASONRY RESTORATION SEATTLE	1100 NW 54TH ST	ASBESTOS, ALLSITES, UST	Low	N
843	Interbay/Ballard	POLIN LUMBER CO CUSTOM TREATI	1201 W NICKERSON ST	ECHO, RCRA-NLR, FINDS, ALLSITES, UST	Low	N
856	Interbay/Ballard	PS INDUSTRIES INC	5314 17TH AVE NW STE B	RCRA-CESQG	Low	N
861	Interbay/Ballard	PUGET SOUND DISPATCH/UNITED SERVICES	3450 16TH AV W	ICR	Medium	Y
861	Interbay/Ballard	PUGET SOUND DISPATCH/UNITED SERVICES	3450 16TH AV W	RGA HWS	Medium	Y
861	Interbay/Ballard	PUGET SOUND DISPATCH/UNITED SERVICES	3450 16TH AV W	SEMS-ARCHIVE, HWS, ALLSITES	Medium	Y
878	Interbay/Ballard	RADTKE MARINE INC	4515 11TH AVE NW	FINDS, RCRA-SQG, ECHO, MANIFEST, ALLSITES	Low	N
878	Interbay/Ballard	RADTKE MARINE INC	4515 11TH AVE NW	HAZNET	Low	N
885	Interbay/Ballard	RAY S SERVICE	3457 15TH AVE W	EDR GAS STATIONS	Low	N
889	Interbay/Ballard	RE STORE SEATTLE	1440 NW 52ND ST	EDR GAS STATIONS	Medium	N
889	Interbay/Ballard	RE STORE SEATTLE	1440 NW 52ND ST	RGA LF	Medium	N
889	Interbay/Ballard	RE STORE SEATTLE	1440 NW 52ND ST	SWRCY, LF	Medium	N
891	Interbay/Ballard	RED HIEAD STEERING GEARS	1147 NW 53D ST	EDR GAS STATIONS	Low	N
895	Interbay/Ballard	REID LOU, WHEEL ALIGNMENT	3401 15TH AVE W	EDR GAS STATIONS	Low	N

ID	Segment	Name	Address	Database	Rank	Documented Release
904	Interbay/Ballard	RICHARDSON DANL V	3257 15TH AVE W	EDR GAS STATIONS	Low	N
930	Interbay/Ballard	RUDD COMPANY	1141 NW 50TH ST	ICR	Medium	Y
930	Interbay/Ballard	RUDD COMPANY	1141 NW 50TH ST	MANIFEST, CSCSL NFA, SPILLS, ALLSITES, ICR, INST CONTROL	Medium	Y
930	Interbay/Ballard	RUDD COMPANY	1141 NW 50TH ST	RGA HWS	Medium	Y
930	Interbay/Ballard	RUDD COMPANY	1141 NW 50TH ST	RGA LUST	Medium	Y
930	Interbay/Ballard	RUDD COMPANY	1141 NW 50TH ST	SEMS-ARCHIVE, RCRA-LQG, FINDS, ECHO, MANIFEST, SPILLS	Medium	Y
930	Interbay/Ballard	RUDD COMPANY	1141 NW 50TH ST	SSTS	Medium	Y
930	Interbay/Ballard	RUDD COMPANY	1141 NW 50TH ST	TRIS, UST	Medium	Y
934	Interbay/Ballard	SAFEWAY FUEL 1477	1423 NW MARKET ST	FINANCIAL ASSURANCE, ALLSITES, UST	Low	N
934	Interbay/Ballard	SAFEWAY FUEL 1477	1423 NW MARKET ST	RCRA-CESQG	Low	N
942	Interbay/Ballard	SARGENT E A	716 EWING	EDR DRY CLEANERS	Low	N
944	Interbay/Ballard	SAUVE GAS STATION	3401 GILMAN AVE	EDR GAS STATIONS	Low	N
948	Interbay/Ballard	SCHNEIDER HOMES	26000 152ND AVE SE	FINDS, HWS, ALLSITES	Low	N
154	Interbay/Ballard	SCL INTERBAY PROPERTY	3222 3232 3240 17TH AVE NW	HWS, ALLSITES	High	Y
952	Interbay/Ballard	SCOTT A D	1501 MARKET	EDR GAS STATIONS	Low	N
953	Interbay/Ballard	SCOTT GALVANIZING CO INC	1520 NW LEARY WAY	RCRA-LQG, RAATS, MANIFEST, ALLSITES	Low	N
955	Interbay/Ballard	SCOTT ROY A	3609 15TH AVE W	EDR GAS STATIONS	Low	N
967	Interbay/Ballard	SEATTLE CITY DOT BALLARD BRIDGE	4401 15TH AVENUE NORTHWEST	ECHO, RCRA-SQG, FINDS, MANIFEST, SPILLS, ALLSITES	Low	Y
987	Interbay/Ballard	SEATTLE FIRE STATION 18	1521 NW MARKET ST	HWS, LUST, ASBESTOS, ALLSITES, UST	Medium	Y
987	Interbay/Ballard	SEATTLE FIRE STATION 18	1521 NW MARKET ST	ICR	Medium	Y
987	Interbay/Ballard	SEATTLE FIRE STATION 18	1521 NW MARKET ST	RGA HWS	Medium	Y

ID	Segment	Name	Address	Database	Rank	Documented Release
987	Interbay/Ballard	SEATTLE FIRE STATION 18	1521 NW MARKET ST	RGA LUST	Medium	Y
988	Interbay/Ballard	SEATTLE FIRE STATION 20	3205 13TH AVE W	ALLSITES, UST	Low	N
75	Interbay/Ballard	SEATTLE MARITIME ACADEMY	4455 SHILSHOLE AVE NW	HWS, SPILLS, ALLSITES	High	Y
75	Interbay/Ballard	SEATTLE MARITIME ACADEMY	4455 SHILSHOLE AVE NW	SEMS	High	Y
106	Interbay/Ballard	SEATTLE PORT OF FISHERMANS TERMINAL	1735 W THURMAN ST	HWS, MANIFEST, LUST, SPILLS, ALLSITES	High	Y
106	Interbay/Ballard	SEATTLE PORT OF FISHERMANS TERMINAL	1735 W THURMAN ST	ICR	High	Y
106	Interbay/Ballard	SEATTLE PORT OF FISHERMANS TERMINAL	1735 W THURMAN ST	RGA HWS	High	Y
106	Interbay/Ballard	SEATTLE PORT OF FISHERMANS TERMINAL	1735 W THURMAN ST	RGA LUST	High	Y
106	Interbay/Ballard	SEATTLE PORT OF FISHERMANS TERMINAL	1735 W THURMAN ST	UST	High	Y
106	Interbay/Ballard	SEATTLE PORT OF FISHERMANS TERMINAL	1735 W THURMAN ST	FTTS	High	Y
106	Interbay/Ballard	SEATTLE PORT OF FISHERMANS TERMINAL	1735 W THURMAN ST	HIST FTTS	High	Y
1016	Interbay/Ballard	SEAVIEW EAST BOATYARD	4701 SHILSHOLE AVE NW	ECHO, RCRA-NLR, FINDS, SPILLS, ALLSITES, NPDES	Low	Y
1026	Interbay/Ballard	SEWARD MARINE SERVICES	1148 NW LEARY WAY	EDR GAS STATIONS	Low	N
1027	Interbay/Ballard	SEWARD MARINE SERVICES SHILSHOLE	4507 SHILSHOLE NW	EDR GAS STATIONS	Low	N
1051	Interbay/Ballard	SLATE APARTMENTS	3040 17TH AVE W	CSCSL NFA, ALLSITES	Low	Y
1053	Interbay/Ballard	SMITH HARRY M	1543 LEARY WAY	EDR GAS STATIONS	Low	N

ID	Segment	Name	Address	Database	Rank	Documented Release
1088	Interbay/Ballard	STEWART INDUSTRIES INC	5210 14TH AVE NW	CSCSL NFA, ALLSITES, VCP	Low	Y
1096	Interbay/Ballard	STYLE CLEANERS	5916 15TH AVE NW	EDR DRY CLEANERS	Low	N
1099	Interbay/Ballard	SUNSET AUTOMOTIVE AND MANUFACTURING CO	4905 LEARY AVE NW	EDR GAS STATIONS	Low	N
1100	Interbay/Ballard	SUNSET DISTRIBUTOR	4912 14TH AVE NW	HWS, LUST, ALLSITES, HSL, ICR, UST	Medium	Y
1100	Interbay/Ballard	SUNSET DISTRIBUTOR	4912 14TH AVE NW	RGA HWS	Medium	Y
1100	Interbay/Ballard	SUNSET DISTRIBUTOR	4912 14TH AVE NW	RGA LUST	Medium	Y
1105	Interbay/Ballard	SWEDISH MEDICAL CENTER BALLARD AMB CARE	5350 TALLMAN AVE NW	RGA HWS	Low	Y
1105	Interbay/Ballard	SWEDISH MEDICAL CENTER BALLARD AMB CARE	5350 TALLMAN AVE NW	UST	Low	Y
1105	Interbay/Ballard	SWEDISH MEDICAL CENTER BALLARD AMB CARE	5350 TALLMAN AVE NW	FINANCIAL ASSURANCE, HWS, ALLSITES	Low	Y
1106	Interbay/Ballard	SWEEDEN SERVICE	3257 13TH AVE W	EDR GAS STATIONS	Low	N
1107	Interbay/Ballard	SWEENEY TORRENCE A	734 EWING	EDR GAS STATIONS	Low	N
1108	Interbay/Ballard	SWEET S MOBIL STATION	5108 15TH AVE NW	EDR GAS STATIONS	Low	N
1110	Interbay/Ballard	SWENSON PROPERTY	1140 NW 53RD ST	CSCSL NFA, ALLSITES, VCP	Low	Y
1113	Interbay/Ballard	SYSTEM 3 RESINS	1155 NW 46TH ST	FTTS, HIST FTTS	Low	N
1130	Interbay/Ballard	TEXACO #63-232-0049	5500 15TH AVE NW	FINANCIAL ASSURANCE, HWS, LUST, ALLSITES, VCP	Medium	Y
1130	Interbay/Ballard	TEXACO #63-232-0049	5500 15TH AVE NW	FINDS, RCRA-NLR, ECHO, MANIFEST, ALLSITES, ICR	Medium	Y
1130	Interbay/Ballard	TEXACO #63-232-0049	5500 15TH AVE NW	RGA HWS	Medium	Y
1130	Interbay/Ballard	TEXACO #63-232-0049	5500 15TH AVE NW	RGA LUST	Medium	Y

ID	Segment	Name	Address	Database	Rank	Documented Release
1130	Interbay/Ballard	TEXACO #63-232-0049	5500 15TH AVE NW	UST	Medium	Y
33	Interbay/Ballard	THE TUX SHOP	5409 15TH AVE NW	ECHO, RCRA-NLR, FINDS, HWS, LUST, ALLSITES, HSL, DRYCLEANERS	High	Y
33	Interbay/Ballard	THE TUX SHOP	5409 15TH AVE NW	ICR	High	Y
33	Interbay/Ballard	THE TUX SHOP	5409 15TH AVE NW	RGA HWS	High	Y
33	Interbay/Ballard	THE TUX SHOP	5409 15TH AVE NW	UIC	High	Y
1135	Interbay/Ballard	THORNTON AUTO PARTS	517 CENTRAL AVE	EDR GAS STATIONS	Low	N
1137	Interbay/Ballard	TIME OIL BILLS TIRES PR 01443	4910 LEARY AVE NW	EDR GAS STATIONS	Low	N
1137	Interbay/Ballard	TIME OIL BILLS TIRES PR 01443	4910 LEARY AVE NW	HWS, LUST, SPILLS, ALLSITES, VCP	Low	Y
1137	Interbay/Ballard	TIME OIL BILLS TIRES PR 01443	4910 LEARY AVE NW	ICR	Low	Y
1137	Interbay/Ballard	TIME OIL BILLS TIRES PR 01443	4910 LEARY AVE NW	RGA HWS	Low	Y
1137	Interbay/Ballard	TIME OIL BILLS TIRES PR 01443	4910 LEARY AVE NW	RGA LUST	Low	Y
1137	Interbay/Ballard	TIME OIL BILLS TIRES PR 01443	4910 LEARY AVE NW	UIC	Low	Y
1137	Interbay/Ballard	TIME OIL BILLS TIRES PR 01443	4910 LEARY AVE NW	UST	Low	Y
1140	Interbay/Ballard	TOM S AUTO AND TRUCK REPAIR	718 CENTRAL AVE	EDR GAS STATIONS	Low	N
1165	Interbay/Ballard	TYERMAN APARTMENTS	1522 NW MARKET ST	CSCSL NFA, ALLSITES, VCP	Low	Y
1165	Interbay/Ballard	TYERMAN APARTMENTS	1522 NW MARKET ST	RGA HWS	Low	Y
1179	Interbay/Ballard	UNIVERSITY SHELL SERVICE	1013 NW 45TH ST	EDR GAS STATIONS	Low	N
1184	Interbay/Ballard	UNOCAL 5479	5409 15TH AVE NW	EDR GAS STATIONS	Medium	Y
1184	Interbay/Ballard	UNOCAL 5479	5409 15TH AVE NW	ICR	Medium	Y

ID	Segment	Name	Address	Database	Rank	Documented Release
1184	Interbay/Ballard	UNOCAL 5479	5409 15TH AVE NW	RGA LUST	Medium	Y
1184	Interbay/Ballard	UNOCAL 5479	5409 15TH AVE NW	UST	Medium	Y
1198	Interbay/Ballard	VALET SERVICES	1553 NW MARKET ST	EDR DRY CLEANERS	Low	N
1202	Interbay/Ballard	VANNER WELDON INC	1200 W NICKERSON ST	RCRA-NLR, ECHO, FINDS, ALLSITES, UST	Low	N
43	Interbay/Ballard	VAUPELL INDUSTRIAL PLASTICS	1144 NW 53RD ST	ECHO, FINDS, HWS, ASBESTOS, ALLSITES, UST	High	Y
43	Interbay/Ballard	VAUPELL INDUSTRIAL PLASTICS	1144 NW 53RD ST	HAZNET	High	Y
1206	Interbay/Ballard	VILLAGE MARINE TECH	1540 NW 46TH ST	EDR GAS STATIONS	Low	N
1210	Interbay/Ballard	VIVE HEATING OIL TANK	1516 NW 51ST ST	CSCSL NFA, ALLSITES	Low	Y
1221	Interbay/Ballard	WA UW INTERBAY	3455 THORNDYKE AVE W	RCRA-NLR, HWS, ALLSITES, VCP	Medium	Y
1241	Interbay/Ballard	WESMAR	3231 17TH AVE W	ECHO, SSTS, FINDS	Medium	Y
1241	Interbay/Ballard	WESMAR	3231 17TH AVE W	SSTS	Medium	Y
1242	Interbay/Ballard	WESMAR CO INC	1451 NW 46TH ST	RGA HWS	Medium	Y
1242	Interbay/Ballard	WESMAR CO INC	1451 NW 46TH ST	SEMS-ARCHIVE, RCRA-NLR, HWS, MANIFEST, ALLSITES, HSL	Medium	Y
1242	Interbay/Ballard	WESMAR CO INC	1451 NW 46TH ST	SSTS	Medium	Y
1265	Interbay/Ballard	WESTERN BATTERIES INC	1127 NW 54TH ST	ECHO, FINDS, CSCSL NFA, ALLSITES, ICR, INST CONTROL, VCP	Medium	Y
1265	Interbay/Ballard	WESTERN BATTERIES INC	1127 NW 54TH ST	EDR GAS STATIONS	Medium	Y
1265	Interbay/Ballard	WESTERN BATTERIES INC	1127 NW 54TH ST	RCRA-NLR, SEMS-ARCHIVE	Medium	Y
1265	Interbay/Ballard	WESTERN BATTERIES INC	1127 NW 54TH ST	RGA HWS	Medium	Y
1287	Interbay/Ballard	WILLIAM E HOUGH CO	1129 NW BALLARD WAY	ALLSITES, UST	Low	N

ID	Segment	Name	Address	Database	Rank	Documented Release
1289	Interbay/Ballard	WILLIAMS OIL FILTER SERVICE CO OF SEATTLE	1440 NW 45TH ST	EDR GAS STATIONS	Low	N
1307	Interbay/Ballard	WYLER AND RUSSELL	5502 15TH AVE NW	EDR GAS STATIONS	Low	N

This page is intentionally left blank.

Appendix L4.13 Electromagnetic Fields

This page is intentionally left blank.

Appendix L4.13A
Electromagnetic Field Potentially Sensitive Equipment

This page is intentionally left blank.

Appendix L4.13A

Electromagnetic Field Potentially Sensitive Equipment

Table L4.13A-1. Ballard Link Extension Nearby Facilities with Potentially Sensitive Equipment

Neighbor	Equipment	Alternative	Distance ^a	Disturbance ^b
Allen Institute 615 Westlake Avenue North	Transmission electron microscopes Scanning electron microscopes Ultra microtome Patch clamp rig Neuro piezo probe 3-photon system Scanning lab Imaging lab with 2-photon excitation microscopes Cell biology lab with fluorescence correlation spectroscopy	DT-2	<u>Distance to building:</u> 205 feet lateral 102 feet vertical 229 feet diagonal <u>Distance to closest equipment:</u> 272 feet lateral 140 feet vertical 306 feet diagonal	0.003 gauss
Institute for Systems Biology 401 Terry Avenue North	Olympus IX71 microscope Photometrics CoolSNAP HQ2 WeatherStation environmental chamber BD FACSAria II flow cytometer cell sorter InFlux cell sorter Hamilton Star liquid handler Thermo orbitor plate mover BioTek ELX405 microplate washer Photometrics Cascade II EMCCD Photometrics CoolSNAP HQ Princeton Instruments MicroMAX system camera QImaging QICAM camera Retiga 4000RV camera Rolera MGI camera Microfluidics and microscopes Mass spectrometers	DT-2	<u>Distance to building:</u> 0 feet lateral 102 feet vertical 102 feet diagonal <u>Distance to closest equipment:</u> 32 feet lateral 133 feet vertical 137 feet diagonal	0.014 gauss

Appendix L4.13A. Electromagnetic Field Potentially Sensitive Equipment

Neighbor	Equipment	Alternative	Distance ^a	Disturbance ^b
Just Biotherapeutics 401 Terry Avenue North	Mass spectrometers Flow camera	DT-2	<u>Distance to building:</u> 0 feet lateral 102 feet vertical 102 feet diagonal <u>Distance to closest equipment:</u> 66 feet lateral 117 feet vertical 134 feet diagonal	0.014 gauss
Kineta 219 Terry Avenue North	Mass spectrometers	DT-1	<u>Distance to building:</u> 250 feet lateral 99 feet vertical 269 feet diagonal <u>Distance to closest equipment:</u> 288 feet lateral 82 feet vertical 299 feet diagonal	0.003 gauss
Kineta 219 Terry Avenue North	Mass spectrometers	DT-2	<u>Distance to building:</u> 45 feet lateral 111 feet vertical 120 feet diagonal <u>Distance to closest equipment:</u> 170 feet lateral 94 feet vertical 194 feet diagonal	0.006 gauss
UW Medicine South Lake Union Campus 850 Republican Street	Mass spectrometers 14 Tesla vertical wide-bore Bruker magnetic resonance spectrometer MRI machines	DT-2	<u>Distance to building:</u> 30 feet lateral 102 feet vertical 106 feet diagonal <u>Distance to closest equipment:</u> 152 feet lateral 91 feet vertical 177 feet diagonal	0.008 gauss

Appendix L4.13A. Electromagnetic Field Potentially Sensitive Equipment

Neighbor	Equipment	Alternative	Distance ^a	Disturbance ^b
Juno Therapeutics 400 Dexter Avenue North	Xuri cell bio-reactors Mass spectrometers Cell imagers Microscopes	DT-1	<u>Distance to building:</u> 75 feet lateral 110 feet vertical 133 feet diagonal <u>Distance to closest equipment:</u> 179 feet lateral 165 feet vertical 243 feet diagonal	0.004 gauss
Luminex 645 Elliott Avenue West	Laser alignment equipment	SIB-1	<u>Distance to building:</u> 115 feet lateral 58 feet vertical 129 feet diagonal Equipment location not defined	0.001 gauss
Luminex 645 Elliott Avenue West	Laser alignment equipment	SIB-2	<u>Distance to building:</u> 115 feet lateral 60 feet vertical 130 feet diagonal Equipment location not defined	0.001 gauss
Luminex 645 Elliott Avenue West	Laser alignment equipment	SIB-3	<u>Distance to building:</u> 290 feet lateral 93 feet vertical 305 feet diagonal Equipment location not defined	0.0002 gauss

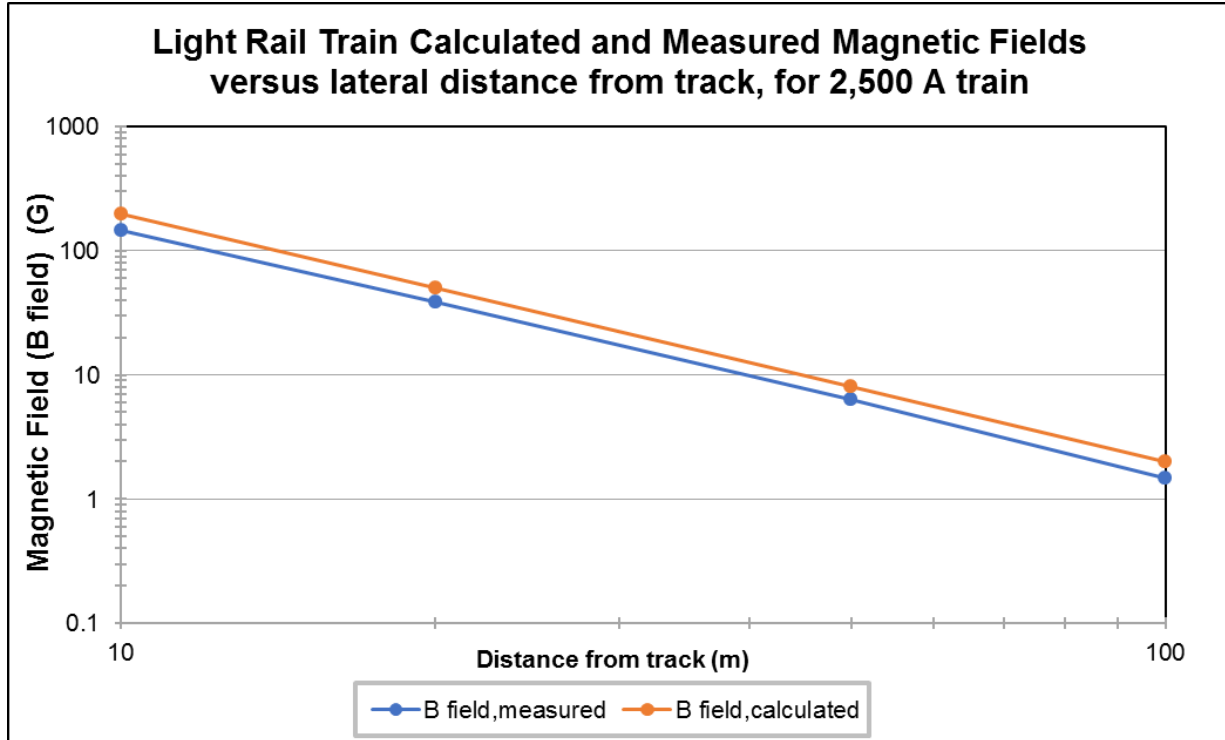
^a Distance is from track centerline to nearest facility wall.

^b Predicted Maximum Static B-Field Disturbance at closest equipment (G).

Table L4.13A-2. Instrument Types and Permissible Magnetic Field Fluctuation

Instrument Type	Example Equipment	Permissible Static Magnetic Field Fluctuation
Mass spectrometer	Bruker Apex III Mass Spectrometer	0.001 gauss
Nuclear magnetic resonance	Varian, Inc. NMR Systems	0.002 gauss
Magnetic resonance imager	GE SIGNA Architect, Discovery MR750w	0.0028 gauss
Scanning electron microscope	Hitachi S-4800 SEM	0.0015 gauss

Figure L4.13A-1. Comparison of Calculated and Measured Magnetic Field versus Distance from Track



Source: Sound Transit Link Light Rail Project, *North Link Hi-Lo Mitigation EMI Report*. LTK Engineering Services, LTK.ST.0406.001, Revision 1, April 2006.

Appendix L4.13B
Electromagnetic Field Graphs

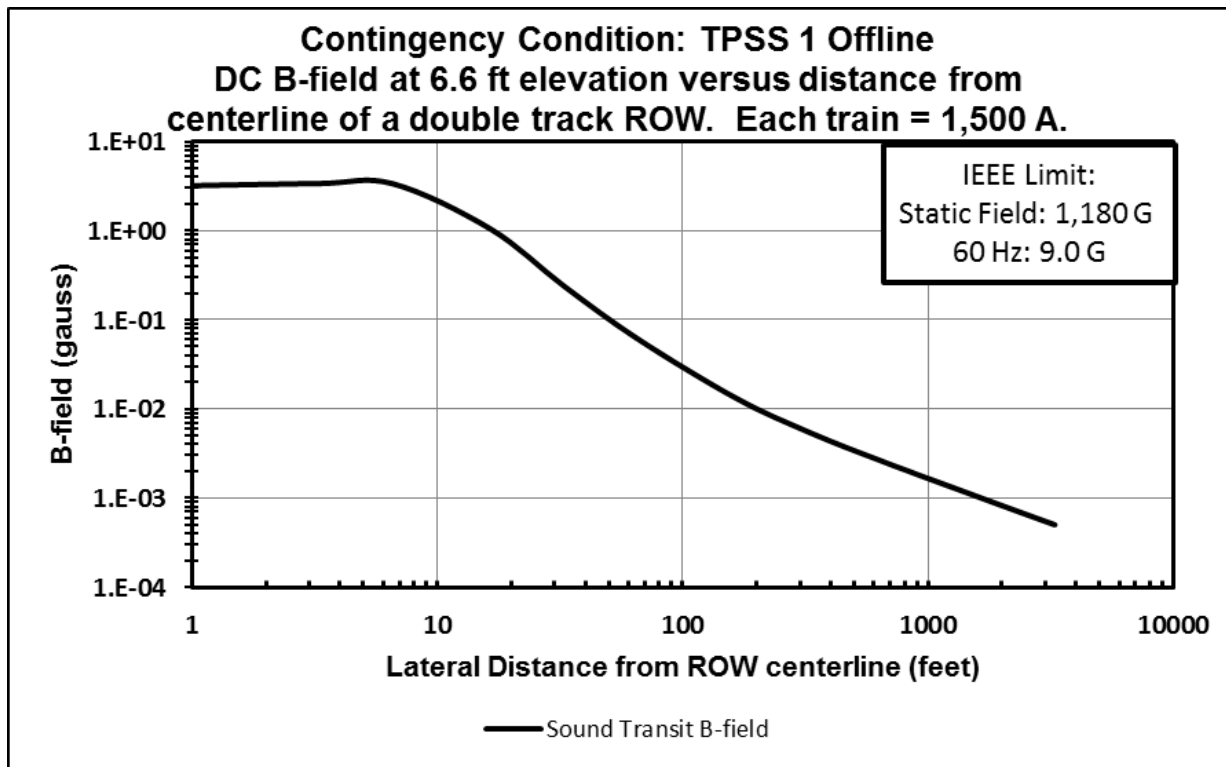
This page is intentionally left blank.

Appendix L4.13B

Electromagnetic Field Graphs

The rapid dissipation of the static magnetic field disruption caused by light rail vehicles relative to the lateral distance from the track centerline in worst-case electromagnetic field disruption is summarized in Figures L.4.13B-1 and L.4.13B-2. The magnetic field disturbance in the worst-case conditions would be approximately 0.06 to 0.09 gauss at 60 feet from the track centerline and top of rail.

Figure L4.13B-1. Static Magnetic Field of Light Rail Vehicles in Worst-Case Conditions versus Lateral Offset



A = amps

ft = feet

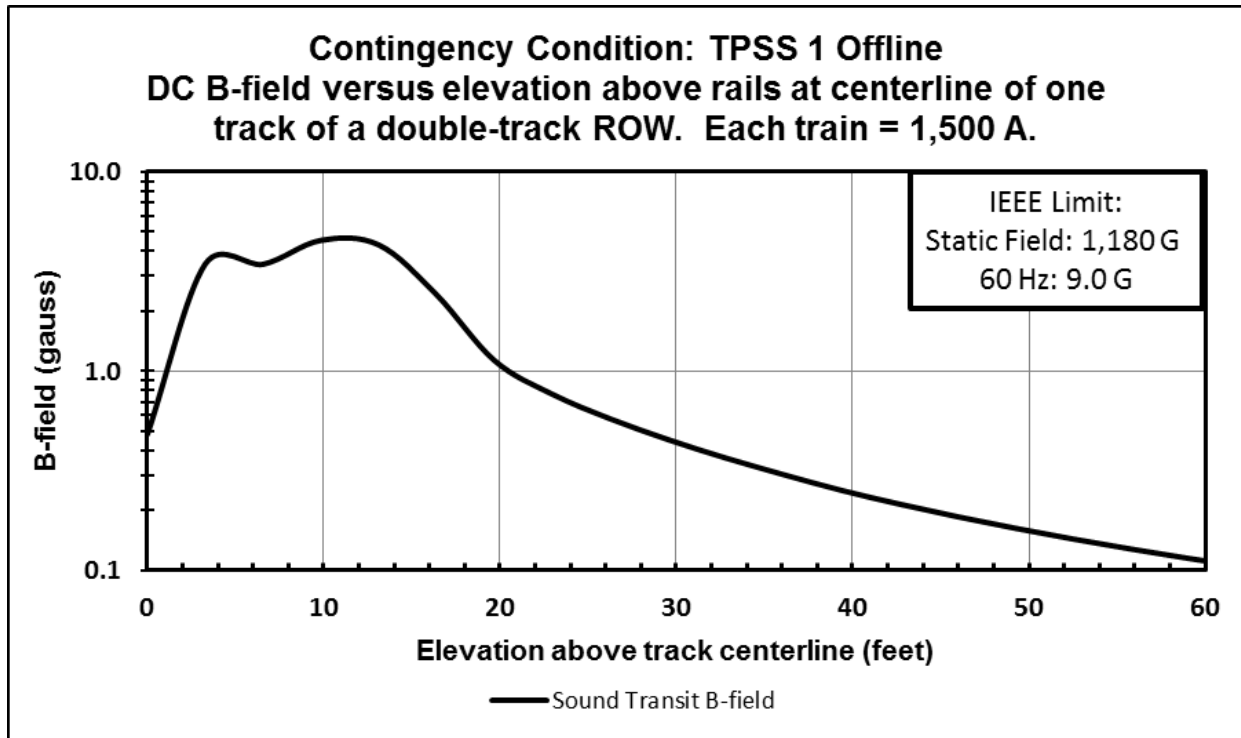
G = gauss

IEEE = Institute of Electrical and Electronics Engineers

ROW = right-of-way

TPSS = traction power substation

Figure L4.13B-2. Static Magnetic Field of Light Rail Vehicles in Worst-Case Conditions versus Vertical Offset



Appendix L4.14 Public Services, Safety, and Security

This page is intentionally left blank.

Appendix L4.14 Public Services, Safety, and Security

The Washington Association of Sheriffs and Police Chiefs crime reporting program provides statistics for violent crimes and property crimes. Table L4.14-1 compares crime data for Seattle with the state average for 2019 and 2020 (Washington Association of Sheriffs and Police Chiefs 2019, 2020).

Table L4.14-1. 2019 and 2020 Violent and Property Crime Rates by Jurisdiction

Jurisdiction	Year	Part 1 Offenses (Violent and Property Crimes)	Violent Crime Rate (per 1,000 people)	Property Crime Rate (per 1,000 people)
City of Seattle	2019	49,168	4.6	61.2
	2020	63,217	5.0	78.3
State of Washington	2019	337,402	2.7	41.9
	2020	388,433	2.6	48.0

Source: Washington Association of Sheriffs and Police Chiefs 2019, 2020.

Information was collected on criminal activity reported near existing Link light rail stations in the study area. Data were obtained from the Seattle Police Department for a 6-month period in 2019. Table L4.14-2 shows the number of violent and property crimes reported within a 1-block radius of these facilities between July and December 2019 (King County Sheriff's Office and Seattle Police Department 2019). It also reports the number of violent and property crimes reported in the neighborhoods where the facilities are located. As shown in the table, the number of crimes that occur near these existing facilities is very low compared to overall crime in the neighborhoods. Most crimes were related to property and motor vehicle theft. Data for 2019 are reported here to reflect conditions prior to the COVID-19 pandemic.

Table L4.14-2. Crimes near Link Light Rail Stations in the Study Area between July and December 2019

Location Type	Location Name	Violent Crimes	Property Crimes	Percent of Total Neighborhood Crime ^a
Neighborhood	Downtown	772	2,130	Not applicable
Link Light Rail Station	Westlake Station	8	17	0.8
Link Light Rail Station	University Street Station	2	3	0.2
Neighborhood	Capitol Hill	491	1,506	Not applicable
Link Light Rail Station	Capitol Hill Station	6	2	0.4
Neighborhood	Pioneer Square	256	420	Not applicable
Link Light Rail Station	Pioneer Square Station	133	1	3.8
Neighborhood	Chinatown-International District	289	848	Not applicable
Link Light Rail Station	International District/ Chinatown Station and King Street Station	6	7	1.1

Location Type	Location Name	Violent Crimes	Property Crimes	Percent of Total Neighborhood Crime ^a
Link Light Rail Station	Stadium Station	8	16	2.1
Neighborhood	SODO	116	614	Not applicable
Link Light Rail Station	SODO Station	2	7	1.2

Note: Percentages are rounded to the nearest whole number.

^a Total crime is a combination of violent and property crimes.

There is no nationally recognized standard for police response time. The Seattle Police Department's priority designations and response times for each dispatched, fielded call in 2020, from the creation of a call event to when the first unit arrives on the scene, are listed in Table L4.14-3.

Table L4.14-3. 2020 Response Times by Priority

Priority	Priority Evaluation	Median Response Time (minutes)
1	Any incident which poses obvious danger to the life of a citizen or officer. Life threatening crimes in progress such as shootings, stabbings, helping the officer. Major disturbances including those with weapons, serious injury accidents, robbery alarms and prowlers.	6.6
2	Altercations or actions which, if not policed quickly, would or could develop into more serious or major incidents where there is a threat of violence, injury or damage to property; unknown injury/minor injury accidents; shoplifters in custody.	17.0
3 and 4	Investigations or minor incident type complaints in which response time is not a critical issue.	41.9

Source: Seattle Police Department 2020.

L4.14.1 References

King County Sheriff's Office and Seattle Police Department. 2019. [Crime Reports](https://www.cityprotect.com/map/list/incidents).
https://www.cityprotect.com/map/list/incidents. Accessed August 2020.

Seattle Police Department. 2020. [Computer-Aided Dispatch Dashboard](http://www.seattle.gov/police/information-and-data/computer-aided-dispatch-dashboard).
http://www.seattle.gov/police/information-and-data/computer-aided-dispatch-dashboard.
Accessed October 8, 2021.

Washington Association of Sheriffs and Police Chiefs. 2019. [Crime in Washington 2019 Annual Report](https://waspc.memberclicks.net/assets/CJIS/Crime%20in%20Washington%202019-small_111620.pdf).
https://waspc.memberclicks.net/assets/CJIS/Crime%20in%20Washington%202019-small_111620.pdf.

Washington Association of Sheriffs and Police Chiefs. 2020. [Crime in Washington 2020 Annual Report](https://www.waspc.org/assets/CJIS/Crime%20in%20Washington%202020-small.pdf).
https://www.waspc.org/assets/CJIS/Crime%20in%20Washington%202020-small.pdf.

Appendix L4.15 Utilities

This page is intentionally left blank.

Appendix L4.15 Utilities

Planned Utility Upgrades and New Projects

Sound Transit contacted utility providers to identify the following planned upgrades or new projects in the West Seattle Link Extension study area:

- The King County Wastewater Treatment Division has been conducting ongoing work to control combined sewer overflows, which carry sewage and stormwater to the nearest body of water during periods of heavy rain to prevent sewer backups into homes and streets (King County 2018a, 2019). Ongoing King County Wastewater Treatment Division projects estimated for completion in 2030 include the Chelan Avenue and Harbor Avenue Regulator Station Overflows, which will be just north of the West Seattle Bridge (King County 2017).
- The Hanford #2-Lander Street-King Street-Kingdome Combined Sewer Overflow Treatment Facility is undergoing development planning (King County 2019).

Sound Transit contacted utility providers to identify the following planned upgrades or new projects in the Ballard Link Extension study area:

- Seattle City Light plans to construct underground duct banks and overhead lines between the Denny Way Substation at 1250 Denny Way and Massachusetts Substation at 1555 Utah Avenue South, to be completed by late 2022. When constructed, the transmission line will operate at 115 kilovolts, with the capability to operate at 230 kilovolts in the future as electrical demand increases (City of Seattle 2018).
- The King County Wastewater Treatment Division is planning to upgrade a sewer force main and odor control facility between the Interbay Pump Station at West Garfield Street and the Wheeler Street Discharge Station at West Wheeler Street, at the south end of the Interbay Golf Center. Upgrades include replacing two 36-inch force mains and rehabilitating two 48-inch force mains. The project does not increase pipeline footprints and it does not construct additional access points. Construction is expected to begin in 2022 and be complete in 2025 (King County 2018b).
- As part of the Combined Sewer Overflow Control Program, Seattle Public Utilities and the King County Wastewater Treatment Division are building an underground stormwater and sewer storage tunnel as part of the Ship Canal Water Quality Project, to better control combined sewer overflows. The tunnel is approximately 18 feet, 10 inches in diameter, with a 60-foot clearance envelope. The tunnel is along the north side of Salmon Bay and the Lake Washington Ship Canal, spanning 2.7 miles from Shilshole Avenue Northwest and 24th Avenue Northwest in Ballard to North 35th Street and Interlake Avenue North in Wallingford. Construction began in late 2019 and is expected to be completed in 2025 (City of Seattle 2019).

Tables L4.15-1 and L4.15-2 and Figures L4.15-1 through L4.15-8 summarize conflicts with the West Seattle and Ballard Link Extension Alternatives. Where utilities would be directly under or above the project limits, the approximate length of the relocation is provided. Where utilities would intersect with an alternative, the number of crossings is identified because the length of the relocation has not yet been determined. Sound Transit will determine relocation lengths and specific location during final design in coordination with utility providers.

Table L4.15-1. Major Utility Conflict Summary – Approximate Length of Relocations and Number of Crossings within the West Seattle Link Extension

Alternative	Power Line	Water Line	Sanitary Sewer Line	Gas Line	Communications ^a	Storm Drain	Steam
Preferred At-Grade (SODO-1a)	2 crossings, 4,000 feet ^b	3 crossings	Not applicable	Not applicable	Not applicable	1 crossing	Not applicable
At-Grade South Station Option (SODO-1b)	2 crossings, 4,000 feet ^b	3 crossings	1 crossing	Not applicable	Not Applicable	1 crossing	Not applicable
Mixed Profile (SODO-2)	2 crossings, 4,000 feet ^b	1 crossing	Not applicable	Not applicable	Not Applicable	Not applicable	Not applicable
Preferred South Crossing (DUW-1a)	1 crossing	1 crossing, 100 feet	2 crossings, 450 feet	2 crossings, 200 feet	2 crossings, 3,600 feet	100 feet	Not applicable
South Crossing South Edge Crossing Alignment Option (DUW-1b)	1 crossing	2 crossings, 100 feet	125 feet	2 crossings, 300 feet	2 crossings, 1,900 feet	300 feet	Not applicable
North Crossing (DUW-2) ^c	1 crossing	2 crossings, 800 feet	2 crossings, 400 feet	300 feet	4 crossings	Not applicable	Not applicable
Preferred Dakota Street Station (DEL-1a)	Not applicable	Not applicable	1 crossing	2 crossings, 100 feet	1 crossing, 1,800 feet	Not applicable	Not applicable
Dakota Street Station North Alignment Option (DEL-1b)	Not applicable	Not applicable	1 crossing	2 crossings, 100 feet	1,200 feet	Not applicable	Not applicable
Preferred Dakota Street Station Lower Height (DEL-2a) [*]	Not applicable	Not applicable	1 crossing	2 crossings, 100 feet	1 crossing, 3,100 feet	1 crossing	Not applicable
Dakota Street Station Lower Height North Alignment Option (DEL-2b) [*]	Not applicable	Not applicable	1 crossing	2 crossings, 100 feet	1 crossing, 2,500 feet	Not applicable	Not applicable
Delridge Way Station (DEL-3)	Not applicable	Not applicable	1 crossing	300 feet	1,600 feet	1 crossing	Not applicable
Delridge Way Station Lower Height (DEL-4) [*]	Not applicable	Not applicable	1 crossing	300 feet	2,400 feet	Not applicable	Not applicable

Alternative	Power Line	Water Line	Sanitary Sewer Line	Gas Line	Communications ^a	Storm Drain	Steam
Andover Street Station (DEL-5)	Not applicable	Not applicable	1 crossing	900 feet	500 feet	100 feet	Not applicable
Andover Street Station Lower Height (DEL-6)*	Not applicable	Not applicable	1 crossing	500 feet	200 feet	1 crossing, 100 feet	Not applicable
Preferred Elevated 41st/42nd Avenue Station (WSJ-1)	Not applicable	1 crossing	Not applicable	200 feet	Not applicable	Not applicable	Not applicable
Preferred Elevated Fauntleroy Way Station (WSJ-2)	Not applicable	1 crossing	Not applicable	1 crossing, 500 feet	600 feet	Not applicable	Not applicable
Preferred Tunnel 41st Avenue Station (WSJ-3a)*	Not applicable	1 crossing	Not applicable	300 feet	200 feet	Not applicable	Not applicable
Preferred Tunnel 42nd Avenue Station Option (WSJ-3b)*	Not applicable	1 crossing	Not applicable	300 feet	1 crossing, 400 feet	1 crossing	Not applicable
Short Tunnel 41st Avenue Station (WSJ-4)*	Not applicable	1 crossing	Not applicable	Not applicable	500 feet	Not applicable	Not applicable
Medium Tunnel 41st Avenue Station (WSJ-5)*	Not applicable	1 crossing	Not applicable	300 feet	100 feet	Not applicable	Not applicable

* As described in Chapter 2 of the Environmental Impact Statement, at the time the Sound Transit Board identified alternatives for study in the Draft Environmental Impact Statement some alternatives were anticipated to require third-party funding based on early cost estimates. The asterisk identifies these alternatives and the alternatives that would only connect to these alternatives in adjacent segments.

^a Communication utilities include fiber optic, telephone, and cable.

^b All SODO Segment Build Alternatives would relocate an overhead 230-kilovolt power line from the SODO Busway to 6th Avenue South between Massachusetts Street and the substation south of South Spokane Street. Although a portion of this relocation would occur within the limits of the Ballard Link Extension project, the relocation would occur as part of the West Seattle Link Extension.

^c Alternative DUW-2 would conflict with 100 feet of Olympic Pipeline on Harbor Island.

Table L4.15-2. Major Utility Conflict Summary – Approximate Length of Relocations and Number of Crossings within the Ballard Link Extension

Alternative	Power Line	Water Line	Sanitary Sewer Line	Gas Line	Communications ^a	Storm Drain	Steam
Preferred At-Grade (SODO-1a) ^b	Not applicable	1 crossing	Not applicable	Not applicable	Not applicable ^c	Not applicable	Not applicable
At-Grade South Station Option (SODO-1b) ^b	Not applicable	1 crossing	Not applicable	Not applicable	Not applicable ^c	Not applicable	Not applicable
Mixed Profile (SODO-2) ^b	Not applicable	1 crossing	Not applicable	Not applicable	Not applicable ^c	Not applicable	Not applicable
4th Avenue Shallow (CID-1a)*	Not Applicable	1 crossing	1 crossing, 1,600 feet	2 crossings	6 crossings, 3,100 feet	Not applicable	Not applicable
4th Avenue Deep Station Option (CID-1b)*	1 crossing	Not applicable	1 crossing, 2,500 feet	Not applicable	5 crossings, 3,900 feet	1 crossing	Not applicable
5th Avenue Shallow (CID-2a) ^d	1 crossing, 4,200 feet	1 crossing, 1,100 to 6,000 feet ^e	1 crossing	3 crossings, 3,100 feet	10 crossings, 11,000 feet	Not applicable	Not applicable
5th Avenue Deep Station Option (CID-2b)	1 crossing, 3,500 feet	2,000 feet	1 crossing	Not applicable	6 crossings, 12,800 feet	Not applicable	Not applicable
Preferred 5th Avenue/Harrison Street (DT-1)	3 crossings	6 crossings, 2,100 feet	1,300 feet	1,000 feet	18 crossings, 3,200 feet	Not applicable	3 crossings
6th Avenue/Mercer Street (DT-2)	Not applicable	5 crossings, 4,000 feet	Not applicable	Not applicable	15 crossings, 3,700 feet	Not applicable	5 crossings
Preferred Galer Street Station/Central Interbay (SIB-1)	Not applicable	1 crossing, 1,300 feet	1 crossing	Not applicable	4 crossings, 100 feet	2 crossings	Not applicable
Prospect Street Station/15th Avenue (SIB-2)	Not applicable	Not applicable	0 to 100 feet	100 feet	3 crossings	2 crossings, 2,300 feet	Not applicable
Prospect Street Station/Central Interbay (SIB-3)	Not applicable	1,100 feet	100 feet	Not applicable	5 crossings, 600 feet	Not applicable	Not applicable
Preferred Elevated 14th Avenue (IBB-1a)	Not applicable	3 crossings	400 to 600 feet ^f	1 crossing, 1,400 feet	1 crossing, 2,900 feet	1 crossing, 3,700 feet	Not applicable

Alternative	Power Line	Water Line	Sanitary Sewer Line	Gas Line	Communications ^a	Storm Drain	Steam
Elevated 14th Avenue Alignment Option (from Prospect Street Station/15th Avenue) (IBB-1b)	Not applicable	2 crossings	100 feet	1,400 feet	1 crossing, 2,900 feet	1 crossing, 3,700 feet	Not applicable
Preferred Tunnel 14th Avenue (IBB-2a)*	Not applicable	3 crossings, 600 feet	1 crossing, 400 feet	2,400 feet	3 crossings, 2,100 feet	1 crossing, 2,400 feet	Not applicable
Preferred Tunnel 15th Avenue Station Option (IBB-2b)*	Not applicable	2 crossings, 600 feet	300 feet	Not applicable	2 crossings	Not applicable	Not applicable
Elevated 15th Avenue (IBB-3)	Not applicable	1 crossing, 7,300 feet	100 feet	Not applicable	3 crossings	100 feet	Not applicable

* As described in Chapter 2 of the Environmental Impact Statement, at the time the Sound Transit Board identified alternatives for study in the Draft Environmental Impact Statement some alternatives were anticipated to require third-party funding based on early cost estimates. The asterisk identifies these alternatives and the alternatives that would only connect to these alternatives in adjacent segments.

^a Communication utilities include fiber optic, telephone, and cable.

^b The Ballard Link Extension-only minimum operable segment (M.O.S.) would result in utility conflicts in the Duwamish Segment to connect to the existing Operations and Maintenance Facility Central. The utility conflicts include a high-pressure gas line that would be protected in place and an overhead 230-kilovolt power line that would be relocated from 5th Avenue South to 6th Avenue South. It would also result in the same utility conflicts that are shown for the SODO Segment in the West Seattle Link Extension. If the Ballard Link Extension-only M.O.S. is constructed, these utilities would no longer be affected by the West Seattle Link Extension when it is built.

^c A portion of the 230-kilovolt power line relocation would occur within the limits of the Ballard Link Extension project, but the relocation would occur as part of the West Seattle Link Extension.

^d The Alternative CID-2a diagonal station configuration would avoid utility conflicts under 5th Avenue.

^e The Alternative CID-2a diagonal station configuration would conflict with 1,100 feet of water line.

^f When Preferred Alternative IBB-1a connects to Alternative SIB-3, there would be a greater length of sewer line conflict.

Alternatives

- Preferred Alternative
- Preferred Alternative with Third-party Funding
- Other Alternatives

Alternative Profile

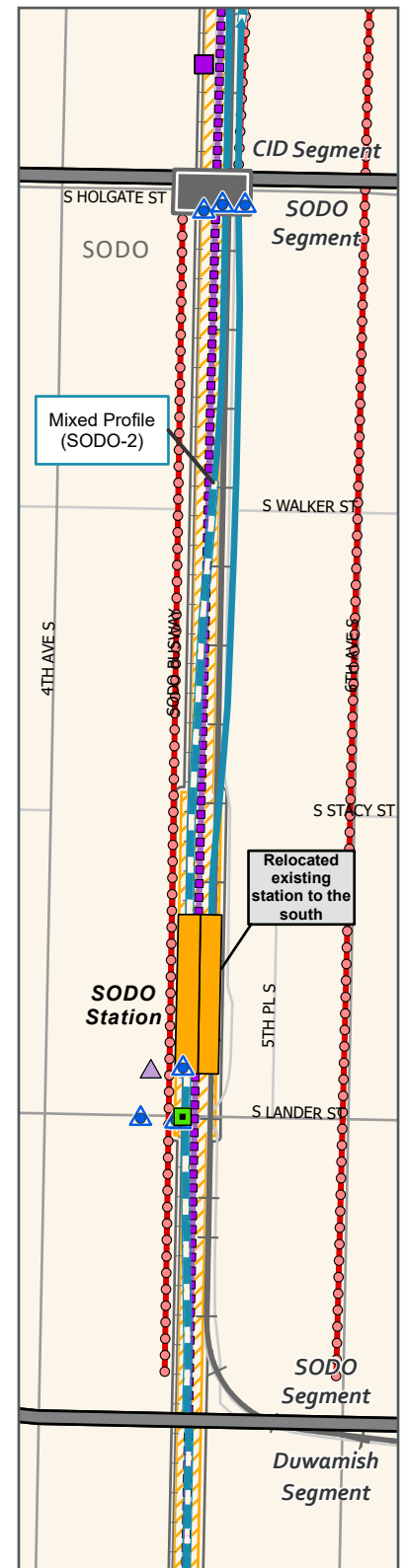
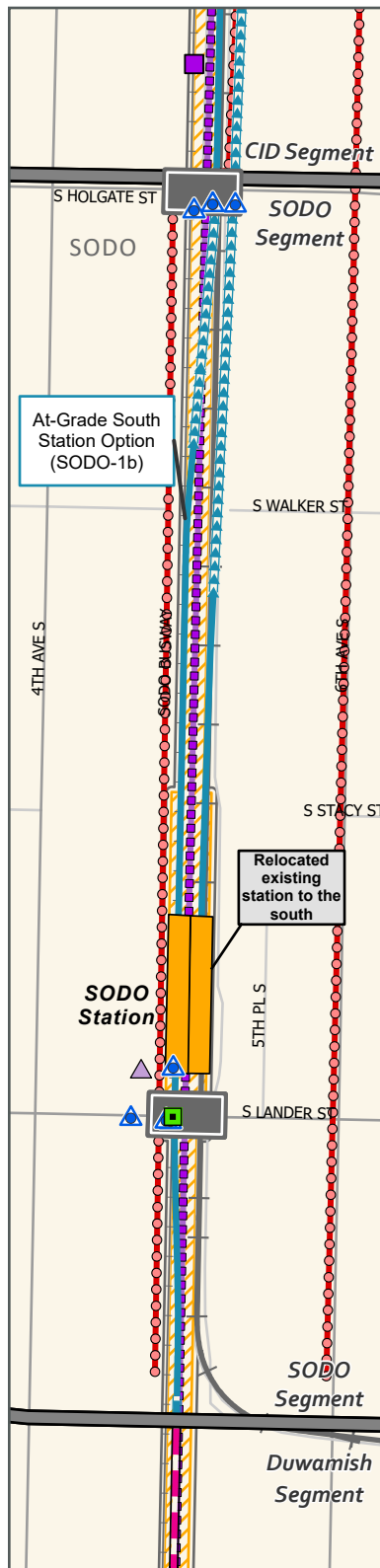

- Elevated
- At-Grade
- Tunnel
- Retained Cut

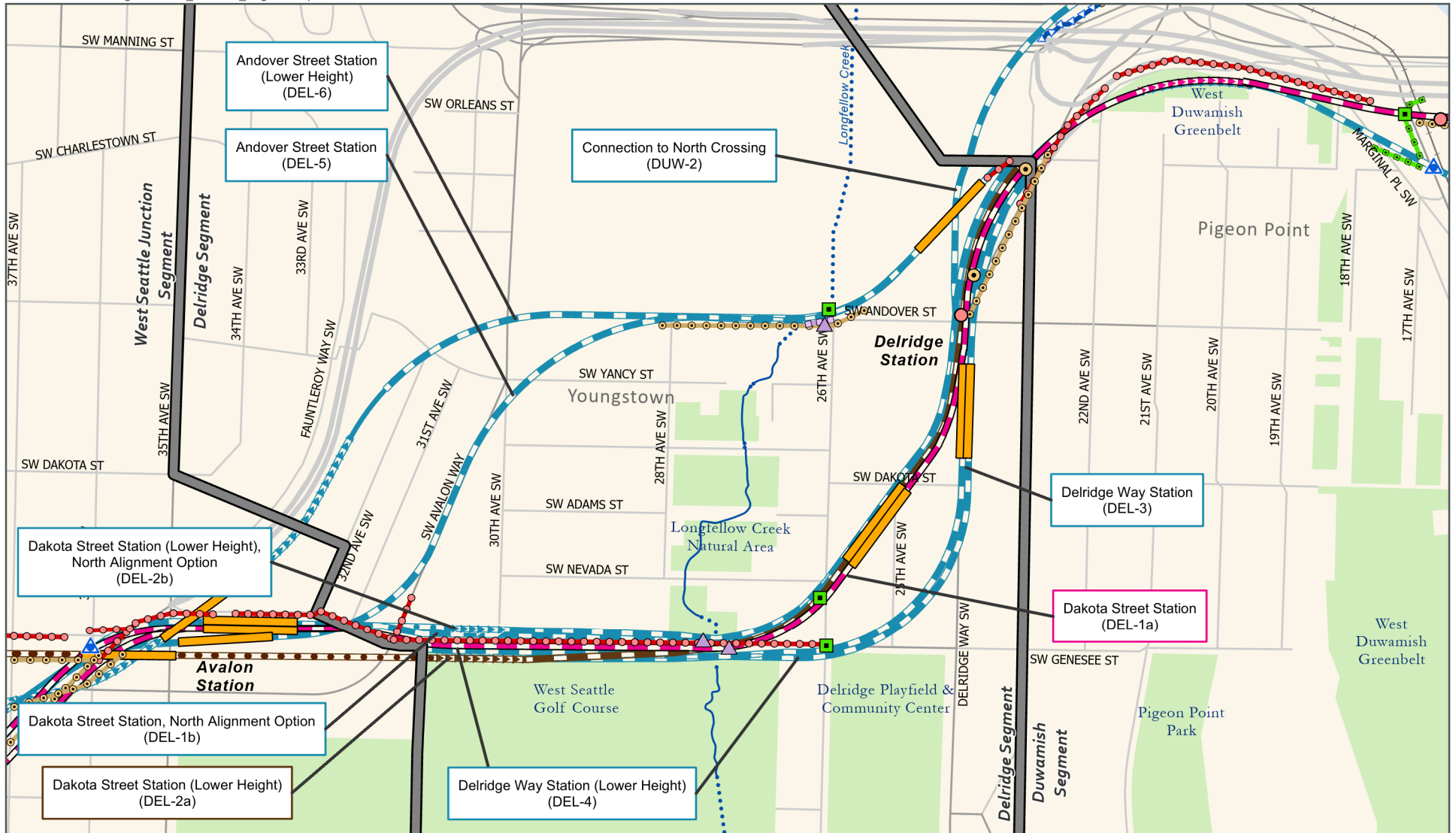
Station

- New
- Existing

Legend:

- Segment Line
- Existing Link
- Light Rail
- Railroad
- SODO Busway
- Proposed Overpass

West Seattle and
Ballard Link Extensions



Source: City of Seattle, King County (2019, 2020, 2021).

Alternatives

- Preferred Alternative
- Preferred Alternative with Third-party Funding
- Other Alternatives

Alternative Profile

- Elevated — Tunnel
- At-Grade — Retained Cut

Station

- New

- Segment Line
- Railroad
- Stream
- Piped Stream
- Park

Utility Crossing Conflicts


- Fiber Optic Telecom
- Gas
- Sewer
- ▲ Water
- ▲ Storm Drain

Conflicts with Nearby Utility

- Fiber Optic Telecom
- Gas
- Sewer
- ▲— Water
- ▲— Storm Drain

FIGURE L4.15-3
Conflicts with Major Utilities
West Seattle Link Extension -
Delridge Segment

*West Seattle and
Ballard Link Extensions*





Source: City of Seattle, King County (2019, 2020, 2021).

Alternatives

- Preferred Alternative
- Preferred Alternative with Third-party Funding
- Other Alternatives

Alternative Profile

- Elevated
- Tunnel
- At-Grade
- Retained Cut

Station

- New
- Existing

- Segment Line
- Existing Link Light Rail
- East Link Light Rail (Under Construction)
- Existing Streetcar
- Center City
- Connector Streetcar (Construction Paused)
- Railroad
- SODO Busway
- Proposed Overpass
- Park


Utility Crossing Conflicts

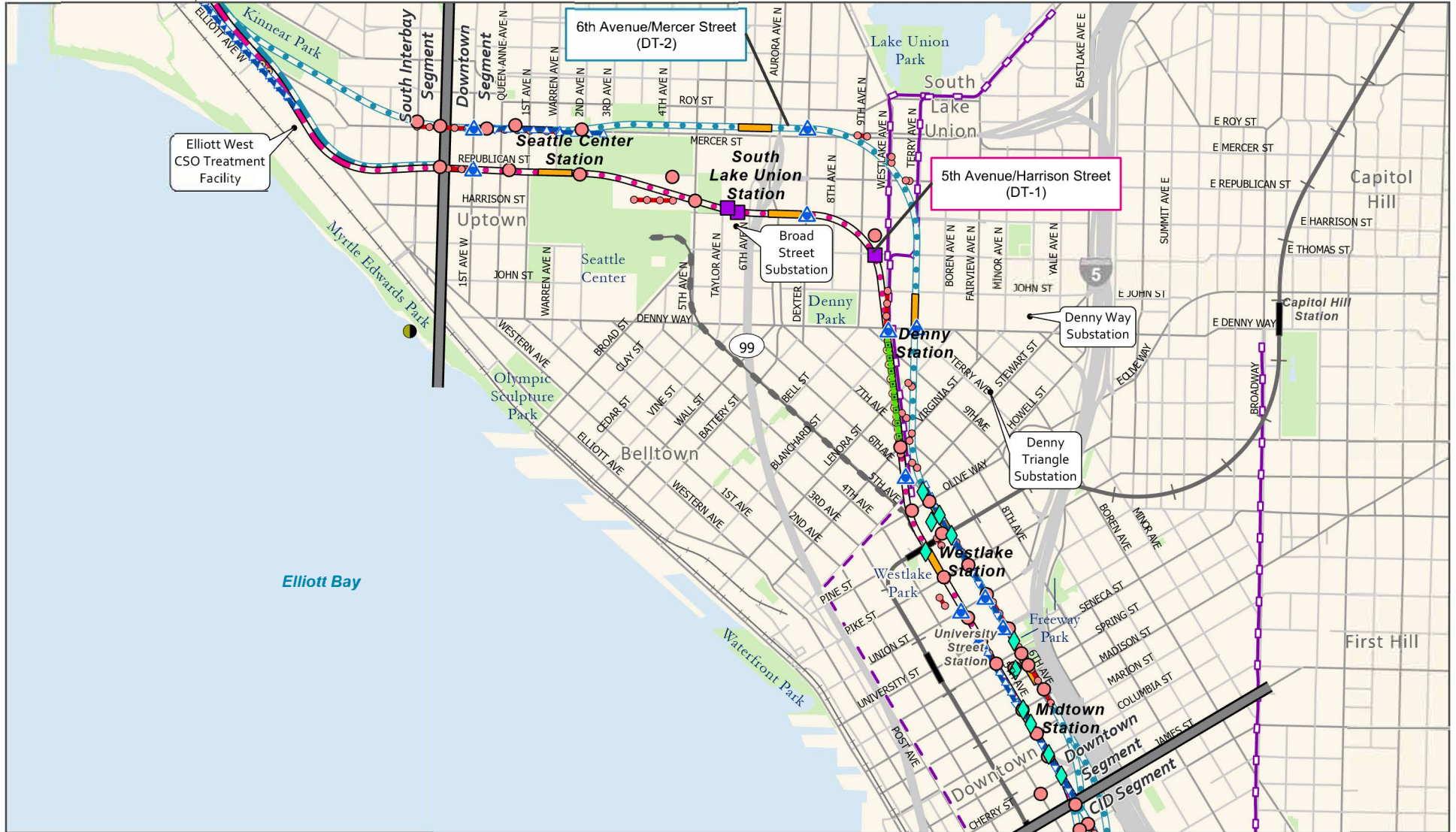
- Fiber Optic Telecom
- Gas
- Power
- Sewer
- Water
- Storm Drain
- Steam

Conflicts with Nearby Utility

- Fiber Optic Telecom
- Gas
- Power
- Sewer
- Water

FIGURE L4.15-5
Conflicts with Major Utilities
 Ballard Link Extension -
 Chinatown-International
 District Segment
 West Seattle and
 Ballard Link Extensions





Source: City of Seattle, King County (2019, 2020, 2021).

Alternatives

- Preferred Alternative
- Preferred Alternative with Third-party Funding
- Other Alternatives

Alternative Profile

- Elevated
- Tunnel
- At-Grade
- Retained Cut

Station

- New
- Existing

- Segment Line
- Existing Link Light Rail
- Monorail
- Existing Streetcar
- Center City
- Connector Streetcar (Construction Paused)
- Railroad
- Park

- Combined Sewer Overflow (CSO) Outfall

Utility Crossing Conflicts

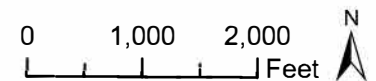
- Fiber Optic Telecom
- Power
- ▲ Water
- ◆ Steam

Conflicts with Nearby Utility

- Fiber Optic Telecom
- Gas
- Sewer
- ▲▲▲ Water

FIGURE L4.15-6
Conflicts with Major Utilities
Ballard Link Extension -
Downtown Segment

West Seattle and
Ballard Link Extensions



Alternatives

- Preferred Alternative
- Preferred Alternative with Third-party Funding
- Other Alternatives




Alternative Profile

- Elevated
- Tunnel
- At-Grade
- Retained Cut






Station

- New


Utility Crossing Conflicts

-  Fiber Optic Telecom
-  Water
-  Storm Drain

Conflicts with Nearby Utility

-  Fiber Optic Telecom
-  Gas
-  Sewer
-  Water
-  Storm Drain

*West Seattle and
Ballard Link Extensions*





Source: City of Seattle, King County (2019, 2020, 2021).

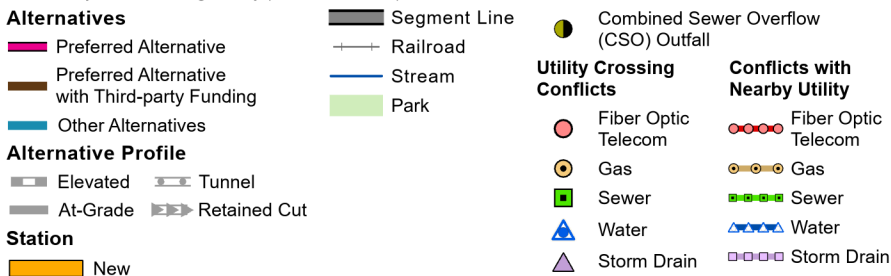



FIGURE L4.15-8
Conflicts with Major Utilities
 Ballard Link Extension -
 Interbay/Ballard Segment

*West Seattle and
 Ballard Link Extensions*



References

City of Seattle. 2018. [Denny Substation Program](https://www.seattle.gov/city-light/in-the-community/current-projects/denny-substation). <https://www.seattle.gov/city-light/in-the-community/current-projects/denny-substation>. Seattle City Light.

City of Seattle. 2019. [Ship Canal Water Quality Project](https://spushipcanal.participate.online/). Seattle Public Utilities. <https://spushipcanal.participate.online/>.

King County. 2017. [Chelan Combined Sewer Overflow Control Project Fact Sheet](https://www.kingcounty.gov/~media/depts/dnrp/wtd/capital-projects/ChelanCSO/docs/1703_Chelan-CSO-fact-sheet.ashx?la=en). Wastewater Treatment Division. https://www.kingcounty.gov/~media/depts/dnrp/wtd/capital-projects/ChelanCSO/docs/1703_Chelan-CSO-fact-sheet.ashx?la=en.

King County. 2018a. [2018 Combined Sewer Overflow Control Program Update](https://kingcounty.gov/~media/services/environment/wastewater/cso/docs/program-updates/2018_CSO-control-program-update-secure.ashx?la=en). Wastewater Treatment Division. https://kingcounty.gov/~media/services/environment/wastewater/cso/docs/program-updates/2018_CSO-control-program-update-secure.ashx?la=en.

King County. 2018b. [Interbay Sewer and Odor Control Upgrade Project Update](https://www.kingcounty.gov/~media/depts/dnrp/wtd/capital-projects/Interbay-sewer/docs/1808_Interbay-Sewer-OC-Upgrade.ashx?la=en). Wastewater Treatment Division. https://www.kingcounty.gov/~media/depts/dnrp/wtd/capital-projects/Interbay-sewer/docs/1808_Interbay-Sewer-OC-Upgrade.ashx?la=en.

King County. 2019. [King County Protecting Our Waters projects to control CSOs](https://kingcounty.gov/services/environment/wastewater/cso/projects/building.aspx). Wastewater Treatment Division. <https://kingcounty.gov/services/environment/wastewater/cso/projects/building.aspx>.

Appendix L4.17
Parks and Recreational Resources

This page is intentionally left blank.

Appendix L4.17 Parks and Recreational Resources

Table L4.17-1. Parks and Recreational Resources in the West Seattle Link Extension Study Area

Segment	Resource Name	Primary Access	Ownership/ Maintenance	Size/ Length	Resource Type	Primary Use
SODO	East Duwamish Greenbelt	Between South Dearborn Street and Lucile Street	Seattle Parks and Recreation	23.6 acres	Greenspace	Conservation
SODO	SODO Trail ^a	South Royal Brougham Way and South Forest Street	Sound Transit; Seattle Department of Transportation	1 mile	Paved connector trail	Non-motorized transportation
SODO	12th Avenue South Viewpoint	12th Avenue South and South McClellan Street	Seattle Parks and Recreation	1.1 acre	Neighborhood park	Viewpoint
Duwamish	22nd Avenue Southwest Street-end	22nd Avenue Southwest and Southwest Andover Street	Seattle Department of Transportation	<0.1 acre	Street-end park	Passive use
Duwamish	Duwamish Trail ^a	South Spokane Street Bridge to 1st Avenue Bridge South	Seattle Department of Transportation; Port of Seattle	1.9 miles	On-street trail	Non-motorized transportation
Duwamish	Harbor Marina Corporate Center at Terminal 102	Southwest Klickitat Way	Port of Seattle	2.4 acres	Waterfront park	Public shoreline access
Duwamish	Pigeon Point Park	Southwest Genesee Street	Seattle Parks and Recreation	30.1 acres	Neighborhood park	Passive use/ Leisure activity
Duwamish	ṭuṭəlatxw Village Park and Shoreline Habitat	West Marginal Way	Port of Seattle	2.9 acres	Waterfront park	Public shoreline access
Duwamish	Terminal 18 Park	Southwest Spokane Street	Port of Seattle	1.3 acres	Waterfront park	Passive use
Duwamish	West Duwamish Greenbelt	West Marginal Way	Seattle Parks and Recreation	197 acres	Greenspace	Recreation/ Conservation
Duwamish	West Seattle Bridge Trail ^a	Southwest Spokane Street	Seattle Department of Transportation; Port of Seattle	2 miles	Paved multi-modal trail	Non-motorized transportation
Delridge	Alki Trail ^a	Alki Beach to Duwamish Waterway	Seattle Department of Transportation; Seattle Parks and Recreation; Port of Seattle	4.4 miles	Paved multi-modal trail	Non-motorized transportation

Segment	Resource Name	Primary Access	Ownership/ Maintenance	Size/ Length	Resource Type	Primary Use
Delridge	Delridge Connector Trail ^a	Southwest Andover Street to West Seattle Bridge	Seattle Parks and Recreation	0.4 mile	Paved multi-modal trail	Non-motorized transportation
Delridge	Delridge Playfield	Southwest Alaska Street	Seattle Parks and Recreation	14.0 acres	Playground	Active use
Delridge	Duwamish Head Greenbelt	West Admiral Way	Seattle Parks and Recreation	20.7 acres	Greenspace	Conservation/ Recreation
Delridge	Longfellow Creek Natural Area	28th Avenue West	Seattle Parks and Recreation	5.9 acres	Greenspace	Conservation/ Recreation
Delridge	Longfellow Creek Legacy Trail	Southwest Genesee Street	Seattle Parks and Recreation	4.2 miles	Recreation trail	Recreation
Delridge	West Seattle Golf Course	35th Avenue Southwest	Seattle Parks and Recreation	138.1 acres	Recreation area	Active use
West Seattle Junction	Camp Long	35th Avenue Southwest	Seattle Parks and Recreation	54.5 acres	Large city park	Recreation
West Seattle Junction	Dakota Place Park	Southwest Dakota Street	Seattle Parks and Recreation	0.5 acre	Neighborhood park	Passive use/ Leisure activity
West Seattle Junction	Ercolini Park	48th Avenue Southwest	Seattle Parks and Recreation	0.5 acre	Neighborhood park	Active use
West Seattle Junction	Fairmount Playground	Fauntleroy Way	Seattle Parks and Recreation	5.3 acres	Playground	Active use
West Seattle Junction	Fauntleroy Place	Fauntleroy Way	Seattle Parks and Recreation	0.1 acre	Street triangle	Passive use
West Seattle Junction	Junction Plaza	42nd Avenue Southwest	Seattle Parks and Recreation	0.2 acre	Neighborhood park	Passive use
West Seattle Junction	Rotary Viewpoint	35th Avenue Southwest	Seattle Parks and Recreation	2.2 acres	Neighborhood park	Viewpoint
West Seattle Junction	West Seattle Junction Park	40th Avenue Southwest	Seattle Parks and Recreation	0.4 acre	Planned park	Passive use/Leisure activity
West Seattle Junction	West Seattle Stadium	35th Avenue Southwest	Seattle Parks and Recreation	11.6 acres	Recreation area	Active use

^a For a discussion of potential project effects to paved multi-modal trails in the study area, refer to Section 3.7, Non-motorized Facilities, in Chapter 3, Transportation Environment and Consequences.

Table L4.17-2 Delridge Segment Visual Impacts to Parks and Recreational Resources

Resource	Alternative	Change in Visual Quality	Visual Impact Summary
Delridge Playfield	<ul style="list-style-type: none"> Preferred Dakota Street Station (DEL-1a) Dakota Street Station North Alignment Option (DEL-1b) Preferred Dakota Street Station Lower Height (DEL-2a)* Dakota Street Station Lower Height North Alignment Option (DEL-2b)* Delridge Way Station (DEL-3) Delridge Way Station Lower Height (DEL-4)* 	High to Low-average	<ul style="list-style-type: none"> Visible tree removal along Southwest Genesee Street (varies among these alternatives). Visual presence of guideway. Visual character change to transportation.
West Seattle Golf Course	<ul style="list-style-type: none"> Preferred Dakota Street Station (DEL-1a) Dakota Street Station North Alignment Option (DEL-1b) Preferred Dakota Street Station Lower Height (DEL-2a)* Delridge Way Station (DEL-3) Delridge Way Station Lower Height Alternative (DEL-4)* 	High to Low-average	<ul style="list-style-type: none"> Visible tree and vegetation removal along edge and/or within the golf course at northern boundary (DEL-3 would remove the most). Visual quality of northern views from within the golf course would be most affected, among the alternatives. Visual character change to transportation.
West Seattle Golf Course	<ul style="list-style-type: none"> Dakota Street Station Lower Height North Alignment Option (DEL-2b)* 	High to Average	<ul style="list-style-type: none"> Visual quality of northern views from within the golf course would be least affected, among the alternatives. Visual presence of lower elevated guideway lower (transitioning in height). Visual character change to transportation.
Longfellow Creek Natural Area	<ul style="list-style-type: none"> Preferred Dakota Street Station (DEL-1a) Dakota Street Station North Alignment Option (DEL-1b) Delridge Way Station (DEL-3) Delridge Way Station Lower Height (DEL-4)* 	High to Average	<ul style="list-style-type: none"> Visual presence of higher elevated guideway from areas of Longfellow Creek Legacy Trail. Visible removal of trees at the edge of the resource along Southwest Genesee Street.

* As described in the introduction to Chapter 2, Alternatives Considered, at the time the Sound Transit Board identified alternatives for study in the Draft Environmental Impact Statement some alternatives were anticipated to require third-party funding based on early cost estimates. The asterisk identifies these alternatives and the alternatives that would only connect to these alternatives in adjacent segments.

Table L4.17-3. Parks and Recreational Resources in the Ballard Link Extension Study Area

Segment	Resource Name	Primary Access	Ownership/ Maintenance	Size/ Length	Resource Type	Primary Use
SODO and Chinatown/ International District	SODO Trail ^a	South Royal Brougham Way and South Forest Street	Sound Transit; Seattle Parks and Recreation	1 mile	Paved multi-modal trail/Off-street path	Non-motorized transportation
Chinatown- International District	Beacon Place	Dearborn Street and 12th Avenue	Seattle Parks and Recreation	0.3 acres	Open space	Undeveloped
Chinatown- International District	Boren Place	Broadway and Boren Avenue	Seattle Parks and Recreation	<0.1 acres	Street triangle	Passive use
Chinatown- International District	City Hall Park	3rd Avenue	Seattle Parks and Recreation	0.9 acre	Public square	Historic/Cultural
Chinatown- International District	Donnie Chin International Children's Park	7th Avenue South and South Lane Street	Seattle Parks and Recreation	0.2 acre	Playground	Active use
Chinatown- International District	Dr. Jose Rizal Park	12th Avenue South	Seattle Parks and Recreation	9.6 acres	Large urban park	Passive use/ Leisure activity
Chinatown- International District	East Duwamish Greenbelt	Between South Dearborn Street and Lucile Street	Seattle Parks and Recreation	23.6 acres	Greenspace	Conservation/ Recreation
Chinatown International District	Harborview Park	Alder Street between 8th and 9th avenues	Harborview Medical Center	3.6 acres	Urban park	Passive use/ Leisure activity
Chinatown- International District	Hing Hay Park	6th Avenue South and King Street	Seattle Parks and Recreation	0.3 acre	Public square	Community/ Gathering
Chinatown- International District	Katie Black's Garden	12th Avenue South and South Atlantic Street	Seattle Parks and Recreation	0.7 acres	Japanese stroll garden	Passive use
Chinatown- International District	Klondike Gold Rush National Historical Park	2nd Avenue South and South Jackson Street	National Park Service	0.1 acre	Historical place museum	Historic/Cultural
Chinatown- International District	Kobe Terrace	South Main Street	Seattle Parks and Recreation	1.0 acre	Neighborhood park	Passive use, Historic/Cultural

Appendix L4.17 Parks and Recreational Resources

Segment	Resource Name	Primary Access	Ownership/ Maintenance	Size/ Length	Resource Type	Primary Use
Chinatown- International District	Mountain to Sound Greenway/Interstate 90 Trail ^a	Beacon Ave South, east of Interstate 5	Mountain to Sound Greenway Trust/King County Parks	15 miles	Paved trail	Seattle to Lake Sammamish section of east-west trail across Washington state
Chinatown- International District	Occidental Square	South Washington Street	Seattle Parks and Recreation	0.6 acre	Public square	Passive use
Chinatown- International District	Prefontaine Place	3rd Avenue West and West Harrison Street	Seattle Parks and Recreation	<0.1 acre	Street triangle	Passive use
Chinatown- International District	Yesler Terrace Park	Yesler Way	Seattle Parks and Recreation	2.0 acres	Community plaza	Passive use/ Leisure activity
Downtown	Bell Street Park	Bell Street	Seattle Parks and Recreation	1.4 acres	Park-like corridor	Passive use/ Leisure activity
Downtown	Cascade Playground	Minor Avenue North	Seattle Parks and Recreation	2.0 acres	Neighborhood park	Active use
Downtown	Centennial Park	Alaskan Way West	Port of Seattle	18.4 acres	Waterfront park	Passive use/ Leisure activity
Downtown	Counterbalance Park	Queen Anne Avenue North and Roy Street	Seattle Parks and Recreation	0.3 acre	Neighborhood park	Passive use
Downtown	Denny Park	Dexter Avenue North	Seattle Parks and Recreation	4.6 acres	Neighborhood park	Passive use/ Leisure activity
Downtown	First Hill Park	University Street and Minor Avenue	Seattle Parks and Recreation	0.2 acres	Neighborhood park	Passive use
Downtown	Freeway Park	Seneca Street	Washington State Department of Transportation; Seattle Parks and Recreation	5.2 acres	Large urban park	Passive use/ Leisure activity
Downtown	Kinnear Place	West Queen Anne Boulevard	Seattle Parks and Recreation	0.1 acre	Street triangle	Passive use
Downtown	Lake Union Park	Valley Street	Seattle Parks and Recreation	11.0 acres	Large urban park	Public shoreline access

Appendix L4.17 Parks and Recreational Resources

Segment	Resource Name	Primary Access	Ownership/ Maintenance	Size/ Length	Resource Type	Primary Use
Downtown	McGraw Square	5th Avenue and Stewart Street	Seattle Department of Transportation; Seattle Parks and Recreation	<0.1 acre	Public square	Historic/Cultural
Downtown	Myrtle Edwards Park	Alaskan Way	Seattle Parks and Recreation	11.6 acres	Large urban park	Public shoreline access
Downtown	Naramore Fountain Park	Seneca Street and 6th Avenue	Washington State Department of Transportation; Seattle Parks and Recreation	<0.1 acre	Street triangle	Passive use
Downtown	Olympic Sculpture Park	Western Avenue	Seattle Art Museum	6.2 acres	Public square	Passive use/ Leisure activity
Downtown	Piers 62 and 63	Alaskan Way	Port of Seattle	1.8 acres	Waterfront park	Community gathering
Downtown	Plymouth Pillars Park	Pike Street and Pine Street	Seattle Parks and Recreation	0.7 acres	Urban park	Passive use/ Leisure activity
Downtown	Regrade Park	3rd Avenue and Bell Street	Seattle Parks and Recreation	0.3 acre	Neighborhood park	Passive use
Downtown	Seattle Center	Denny Way, 5th Avenue, Mercer Street, 1st Avenue North	Seattle Center	74 acre	Regional	Museums/ Performance venues/ Festivals/Educational facilities/ Community gathering/Passive use
Downtown	Tilikum Place	Cedar Street	Seattle Parks and Recreation	<0.1 acre	Neighborhood park	Passive use
Downtown	Urban Triangle Park	Westlake Avenue North	Seattle Parks and Recreation	0.2 acre	Street triangle	Passive use
Downtown	Victor Steinbrueck Park	Western Avenue	Seattle Parks and Recreation	0.8 acre	Neighborhood park	Passive use/ Leisure activity
Downtown	Ward Springs Park	4th Avenue North and Ward Street	Seattle Parks and Recreation	0.3 acre	Neighborhood park	Passive use
Downtown	Waterfront Park	Alaskan Way	Seattle Parks and Recreation	2.0 acres	Waterfront park	Passive use/ Leisure activity

Appendix L4.17 Parks and Recreational Resources

Segment	Resource Name	Primary Access	Ownership/ Maintenance	Size/ Length	Resource Type	Primary Use
Downtown	Westlake Park	Pine Street	Seattle Parks and Recreation	0.6 acre	Neighborhood park	Passive use/ Leisure activity
Downtown	Westlake Square	Westlake Avenue	Seattle Parks and Recreation	<0.1 acre	Street triangle	Passive use
Downtown	Highland Place	Highland Drive	Seattle Parks and Recreation	<0.1 acre	Street triangle	Passive use
South Interbay	12th West and West Howe Park	12th Avenue West and West Howe	Seattle Parks and Recreation	1.1 acres	Neighborhood park	Passive use/ Leisure activity
South Interbay	Bayview Playground	24th Avenue West	Seattle Parks and Recreation	4.6 acres	Playground	Active use
South Interbay	Bayview-Kinnear Park	West Prospect Street	Seattle Parks and Recreation	0.4 acre	Neighborhood park	Passive use/ Leisure activity
South Interbay	Blaine Place	West Olympic Place	Seattle Parks and Recreation	<0.1 acre	Street triangle	Passive use
South Interbay	Centennial Park	Alaskan Way	Seattle Parks and Recreation	18.4 acres	Waterfront park	Public shoreline access
South Interbay	Elliott Bay Trail ^a	Myrtle Edwards to Smith Cove Parks	Port of Seattle; Seattle Department of Transportation; Seattle Parks and Recreation	3.4 miles	Paved/Rail-trail	Non-motorized transportation
South Interbay	Franklin Place	West Prospect Street	Seattle Parks and Recreation	0.4 acre	Neighborhood park	Passive use/ Leisure activity
South Interbay	Interbay Athletic Complex	17th Avenue West and West Barrett Street	City of Seattle/ Seattle Pacific University	7.4 acres	Recreation area	Active use
South Interbay	Interbay Golf Center	15th Avenue West	Seattle Parks and Recreation	40.3 acres	Recreation area	Active use
South Interbay	Interbay P-Patch	15th Avenue West	Seattle Parks and Recreation	1.9 acres	Garden	Community/ Gathering
South Interbay	Kerry Park and Viewpoint	West Highland Drive	Seattle Parks and Recreation	1.2 acres	Neighborhood park	Viewpoint

Appendix L4.17 Parks and Recreational Resources

Segment	Resource Name	Primary Access	Ownership/ Maintenance	Size/ Length	Resource Type	Primary Use
South Interbay	Kinnear Park	West Olympic Place	Seattle Parks and Recreation	14.7 acres	Large urban park	Passive use/ Leisure activity
South Interbay	Marshall Park	7th Avenue West and Queen Anne Boulevard	Seattle Parks and Recreation	0.8 acre	Neighborhood park	Viewpoint
South Interbay	Parsons Gardens	7th Avenue West and Queen Anne Boulevard	Seattle Parks and Recreation	0.4 acre	Garden park	Community/ Gathering
South Interbay	Smith Cove Park	West Marina Place	Seattle Parks and Recreation	9.5 acres	Neighborhood park	Passive use/ Leisure activity
South Interbay	Soundview Terrace	11th Avenue West	Seattle Parks and Recreation	0.3 acre	Neighborhood park	Passive use
South Interbay	Southwest Queen Anne Greenbelt	West Howe Street and 12th Avenue West	Seattle Parks and Recreation	12.6 acres	Greenspace	Conservation/ Recreation
Interbay/Ballard	11th Avenue Northwest Street-end	Northwest 45th Street and 11th Avenue Northwest	Seattle Department of Transportation	0.1 acre	Street-end	Public shoreline access
Interbay/Ballard	14th Avenue Northwest Boat Ramp	Northwest 45th Street	Seattle Parks and Recreation	0.6 acre	Boat ramp	Public shoreline access
Interbay/Ballard	Ballard Commons Park	22nd Avenue Northwest	Seattle Parks and Recreation	1.4 acres	Neighborhood park	Passive use/ Leisure activity
Interbay/Ballard	Bergen Place	22nd Avenue Northwest	Seattle Parks and Recreation	0.2 acre	Street triangle	Passive use
Interbay/Ballard	Burke-Gilman Trail ^a	Seaview Avenue Northwest and 102nd Avenue Northeast	Seattle Parks and Recreation	18.8 miles	Paved multi-modal trail	Non-motorized transportation
Interbay/Ballard	Fishermen's Terminal	3919 18th Avenue West	Port of Seattle	Not applicable	Public plaza, outdoor seating, interpretive signage, Seattle Fishermen's memorial	Public shoreline access
Interbay/Ballard	Gemenskap Park	14th Avenue Northwest	Seattle Parks and Recreation	0.5 acre	Neighborhood park	Passive use/ Leisure activity

Segment	Resource Name	Primary Access	Ownership/ Maintenance	Size/ Length	Resource Type	Primary Use
Interbay/Ballard	Gilman Playground	Northwest 54th Street	Seattle Parks and Recreation	3.9 acre	Playground	Active use
Interbay/Ballard	Greg's Garden P-Patch	14th Avenue Northwest	King County Metro	0.1 acre	Garden	Community/ Gathering
Interbay/Ballard	Magnolia Connector Trail	Commodore Park	King County Parks	2.7 miles	Paved off-street path	Non-motorized transportation
Interbay/Ballard	Marvin's Garden	Ballard Avenue	Seattle Parks and Recreation	0.1 acre	Garden park	Historic/Cultural
Interbay/Ballard	Ship Canal Trail ^a	Fremont Avenue North and West Emerson Place	Seattle Department of Transportation; Seattle Parks and Recreation	1.9 miles	Paved multi-modal trail	Non-motorized transportation

^a For a discussion of potential project effects to paved multi-modal trails in the study area, refer to Section 3.15, Non-motorized Facilities, in Chapter 3, Transportation Environment and Consequences.

Table L4.17-4. South Interbay Segment Visual Impacts to Parks and Recreational Resources

Resource	Alternative	Change in Visual Quality	Visual Impact Summary
Southwest Queen Anne Greenbelt (trails)	<ul style="list-style-type: none"> Prospect Street Station/15th Avenue (SIB-2) Prospect Street Station/Central Interbay (SIB-3) 	High-average to Low	<ul style="list-style-type: none"> Vegetation and tree removal at northwestern edge of the greenbelt Visual changes seen by users of recreation trails within forested areas of the greenbelt Natural character changed to transportation
Lower Kinnear Park (trails)	<ul style="list-style-type: none"> Prospect Street Station/Central Interbay (SIB-3) 	High-average to Low	<ul style="list-style-type: none"> Visual unity and intactness reduced Visible removal of vegetation at north end of park, near the transition from tunnel to retained cut

This page is intentionally left blank.