

APPENDIX L

Chapter 4 Supporting Information on Affected Environment and Environmental Impacts

This page is intentionally left blank.

Appendix L4.1 Acquisitions, Displacements, and Relocations

This page is intentionally left blank.

APPENDIX L4.1. ACQUISITIONS, DISPLACEMENTS, AND RELOCATIONS

L4.1.1 Potentially Affected Properties

Building and operating the West Seattle Link Extension light rail system would require acquiring property for right-of-way and other facilities and presumes displacing and relocating some of the existing uses. This appendix lists likely property acquisitions based on current conceptual designs and the existing conditions at the time the analysis was conducted. The properties listed and mapped in this appendix should not be interpreted as the final determination regarding property acquisitions because the list will be updated as the West Seattle Link Extension Project design is refined. Accordingly, the number and type of displacements could vary between what is disclosed in this Final Environmental Impact Statement (EIS) and what is ultimately required. For example, currently vacant properties might be developed between the publication date of this EIS and the beginning of project construction.

There are two types of property acquisitions that are presented together as a combined number:

- **Partial acquisitions**, which would acquire part of a parcel and generally would not displace the existing use. In a few instances, some of the businesses or residential units on a parcel would be displaced.
- **Full acquisitions**, which would acquire the full parcel and displace the current use.

Full acquisitions include parcels that might not be fully needed for the project but would be affected to the extent that existing uses would be substantially impaired, such as by loss of parking or access. This includes parcels that would be acquired for construction activities, although in some cases all or part of the parcel would be available for other use or for redevelopment after construction is complete.

Tables L4.1-1 through L4.1-4 present information on the likely acquisitions by alternative for each project segment, including acquisitions anticipated to be required for project construction and operation. Table L4.1-5 includes properties that would only be needed for the minimum operable segment in the Delridge Segment. The parcels listed in these tables are mapped on the figures in Attachment L4.1A.

The tables list property mapping numbers unique to the project (Sound Transit Right-of-way Identification Number, or ROW I.D.), King County parcel identification numbers, and addresses. Properties have a “Yes” in the column for alternatives that directly affect the property and “No” for alternatives that do not directly affect the property. The tables and the exhibits do not distinguish between full and partial acquisitions.

In addition to the potential property acquisitions described, the project would also require temporary construction easements and use of public right-of-way not listed here.

Table L4.1-1. West Seattle Link Extension Potentially Affected Parcels by Alternative – SODO Segment

Sound Transit ROW I.D.	King County Parcel I.D.	Site Address	Preferred Option SODO-1c	Alternative SODO-1a	Option SODO-1b	Alternative SODO-2
WS12108	7666204395	2460 4th Avenue South	No	No	Yes	Yes
WS1326	7666204182	South Forest Street	Yes	Yes	Yes	Yes
WS1334	7666204440	Information not available – Pacific Iron & Metal Co	Yes	Yes	Yes	Yes
WS1338	7666204413	South Walker Street	Yes	Yes	Yes	Yes
WS5723	7666205290	2701 4th Avenue South	Yes	Yes	Yes	No
WS5725	7666204280	2760 4th Avenue South	No	No	No	Yes
WS5726	7666204256	2730 4th Avenue South	No	No	No	Yes
WS5727	7666204245	2724 4th Avenue South	Yes	Yes	No	No
WS5730	7666204225	2700 4th Avenue South	Yes	Yes	Yes	Yes
WS5737	7666204346	505 South Lander Street	Yes	Yes	Yes	No
WS5740	7666204345	555 South Lander Street	Yes	Yes	Yes	No
WS5745	7666205280	2461 4th Avenue South	Yes	Yes	Yes	No
WS5746	7666205270	2445 4th Avenue South	No	No	Yes	No
WS5751	7666204355	500 South Lander Street	Yes	Yes	Yes	Yes
WS5752	7666204391	2411 6th Avenue South	Yes	Yes	Yes	Yes
WS5753	7666204449	2231 6th Avenue South	Yes	Yes	Yes	Yes
WS5754	7666204371	500 South Lander Street	Yes	Yes	Yes	No
WS5755	7666204375	2447 6th Avenue South	Yes	Yes	Yes	No
WS5756	7666204380	2437 6th Avenue South	Yes	Yes	Yes	No
WS5757	7666204385	2425 6th Avenue South	Yes	Yes	No	No
WS5767	7666204430	2230 4th Avenue South	No	Yes	Yes	Yes
WS1344	7666204450	2225 6th Avenue South	Yes	Yes	Yes	Yes
WS1348	7666204452	2201 6th Avenue South	Yes	Yes	Yes	Yes
WS1350	7666204495	1919 6th Avenue South	Yes	Yes	Yes	Yes
WS3042	7666204515	1915 6th Avenue South	Yes	Yes	Yes	Yes
WS3044	7666204520	465 South Holgate Street	Yes	Yes	Yes	Yes

ROW I.D. = right-of-way identification number

Table L4.1-2. West Seattle Link Extension Potentially Affected Parcels by Alternative – Duwamish Segment

Sound Transit ROW I.D.	King County Parcel I.D.	Site Address	Preferred Alternative DUW-1a	Option DUW-1b	Alternative DUW-2
WS10020	1324039001	Information not available – City of Seattle Department of Parks and Recreation	Yes	Yes	No
WS10022	7666705020	2300 Southwest Spokane Street	No	No	Yes
WS10024	1324039103	Information not available – Seattle Department of Transportation	No	No	Yes
WS10026	7666704000	1636 Southwest Spokane Street	No	No	Yes
WS10030	7666703096	Information not available - Department of Natural Resources	No	No	Yes
WS10032	7666702181	1112 Southwest Spokane Street	No	No	Yes
WS10034	7666701220	1001 Southwest Klickitat Way	Yes	Yes	No
WS10036	7666701356	1002 Southwest Spokane Street	No	No	Yes
WS10040	7666700315	3627 Duwamish Avenue South	Yes	Yes	No
WS10042	7666207905	2911 East Marginal Way South	No	No	Yes
WS10044	7666700325	Information not available – Port of Seattle	Yes	Yes	No
WS10046	7674800085	3224 4th Avenue South	Yes	No	Yes
WS12024	7666703980	Information not available – Port of Seattle	No	No	Yes
WS12026	9349900315	3600 West Marginal Way Southwest	Yes	Yes	No
WS12038	7666703440	3838 West Marginal Way Southwest	No	Yes	No
WS12082	7666204145	450 South Spokane Street	No	No	Yes
WS12110	9349900295	Information not available – City of Seattle Department of Parks and Recreation	Yes	Yes	No
WS1230	2848700125	3804 23rd Avenue Southwest	Yes ^a	Yes	No
WS1232	7966600065	3645 22nd Avenue Southwest	Yes	Yes	No
WS1234	7966600080	3631 22nd Avenue Southwest	Yes	Yes	No
WS1242	7666703920	3601 West Marginal Way Southwest	Yes	Yes	No
WS1244	7666703290	3800 West Marginal Way Southwest	Yes	Yes	No
WS1250	7666703100	Information not available	Yes	No	No
WS1252	7666703135	Southwest Spokane Street	Yes	No	No
WS1256	7666701250	1129 Southwest Klickitat Way	Yes	No	No
WS1262	7666700281	3621 East Marginal Way South	Yes	No	No

Appendix L4.1 Acquisitions, Displacements, and Relocations

Sound Transit ROW I.D.	King County Parcel I.D.	Site Address	Preferred Alternative DUW-1a	Option DUW-1b	Alternative DUW-2
WS1264	1824049031	East Marginal Way South	Yes	Yes	No
WS1266	1824049030	East Marginal Way South	Yes	Yes	No
WS1268	1824049029	East Marginal Way South	Yes	Yes	No
WS1270	1824049047	3628 East Marginal Way South	Yes	Yes	No
WS1272	1824049098	South Spokane Street	Yes	Yes	No
WS1274	7666207552	45 South Spokane Street	Yes	Yes	No
WS1276	7666207560	3626 East Marginal Way South	Yes	Yes	No
WS1278	1824049058	3625 1st Avenue South	Yes	Yes	No
WS1280	7666207506	99 South Spokane Street	Yes	Yes	No
WS1282	7666205805	101 South Spokane Street	Yes	Yes	No
WS1284	7666205806	115 South Spokane Street	Yes	Yes	No
WS1286	7666205807	2nd Avenue South	Yes	Yes	No
WS1288	7666205808	Information not available	Yes	Yes	No
WS1290	6172900015	3601 2nd Avenue South	Yes	Yes	No
WS1292	6172900345	2nd Avenue South	Yes	Yes	No
WS1296	7666205610	228 South Spokane Street	Yes	Yes	Yes
WS1298	7666204130	3434 4th Avenue South	Yes	Yes	No
WS1300	7666204140	3454 4th Avenue South	Yes	Yes	Yes
WS1302	7666204125	3414 4th Avenue South	Yes	Yes	Yes
WS1304	7666204121	3412 4th Avenue South	Yes	Yes	Yes
WS1306	7666204122	441 South Hinds Street	Yes	Yes	Yes
WS1308	7666204147	503 South Hinds Street	No	No	Yes
WS1316	7674800105	300 South Horton Street	Yes	Yes	Yes
WS1318	7674800025	300 South Hanford Street	Yes	Yes	Yes
WS1320	7666204166	400 South Hanford Street	Yes	Yes	Yes
WS1322	7666204173	400 South Hanford Street	Yes	Yes	Yes
WS1324	7666204306	South Forest Street	Yes	Yes	Yes
WS1326	7666204182	South Forest Street	Yes	Yes	Yes
WS20008	7666205660	400 South Spokane Street	Yes	Yes	No

Appendix L4.1 Acquisitions, Displacements, and Relocations

Sound Transit ROW I.D.	King County Parcel I.D.	Site Address	Preferred Alternative DUW-1a	Option DUW-1b	Alternative DUW-2
WS22002	7666703966	3500 Chelan Avenue Southwest	No	No	Yes
WS22004	7666207462	Information not available	No	No	Yes
WS2472	2445100110	2424 Southwest Andover Street	Yes	No	Yes
WS2478	7666703967	3456 Chelan Avenue Southwest	No	No	Yes
WS2480	7666703985	3542 West Marginal Way Southwest	No	No	Yes
WS2482	7666703990	Information not available	No	No	Yes
WS2490	7666703095	3423 Klickitat Avenue Southwest	No	No	Yes
WS2492	7666702155	3444 13th Avenue Southwest	No	No	Yes
WS2494	7666702165	1128 Southwest Spokane Street	No	No	Yes
WS2498	7666702180	1100 Southwest Spokane Street	No	No	Yes
WS2502	7666701275	910 Southwest Spokane Street	No	No	Yes
WS2508	7666207585	3430 East Marginal Way South	No	No	Yes
WS2510	7666207591	Information not available - BNSF	No	No	Yes
WS2512	7666207590	40 South Spokane Street	No	No	Yes
WS2514	7666207461	60 South Spokane Street	No	No	Yes
WS2516	7666207491	3443 1st Avenue South	No	No	Yes
WS2518	7666205880	100 South Spokane Street	No	No	Yes
WS2520	7666205862	3434 1st Avenue South	No	No	Yes
WS2522	7666205876	120 South Spokane Street	No	No	Yes
WS2524	7666205881	126 South Spokane Street	No	No	Yes
WS2526	7666205882	132 South Spokane Street	No	No	Yes
WS2528	7666205895	3441 2nd Avenue South	No	No	Yes
WS2530	7666205580	3434 2nd Avenue South	No	No	Yes
WS2532	7666205625	3447 4th Avenue South	No	No	Yes
WS2534	7666205630	3433 4th Avenue South	No	No	Yes
WS2536	7666205635	3429 4th Avenue South	No	No	Yes
WS2538	7666205640	3423 4th Avenue South	No	No	Yes
WS2540	7666204120	3404 4th Avenue South	No	Yes	Yes
WS2542	1327300010	3314 4th Avenue South	Yes	Yes	Yes

Appendix L4.1 Acquisitions, Displacements, and Relocations

Sound Transit ROW I.D.	King County Parcel I.D.	Site Address	Preferred Alternative DUW-1a	Option DUW-1b	Alternative DUW-2
WS2544	1327300006	423 South Horton Street	Yes	No	Yes
WS5485	2848700145	Information not available – Wayne Seminoff Company's Money Purchase Pension Plan	Yes ^a	Yes	No
WS5497	2848700370	3803 22nd Avenue Southwest	Yes ^a	Yes	No
WS5500	2848700374	3801 22nd Avenue Southwest	Yes ^a	Yes	No
WS5501	7966600069	3649 22nd Avenue Southwest	Yes	Yes	No
WS5542	7966600095	3624 22nd Avenue Southwest	Yes	Yes	No
WS5543	7966600140	Information not available	No	Yes ^b	No
WS5544	7966600135	3711 21st Avenue Southwest	Yes ^b	Yes ^b	No
WS5556	9349900045	2072 Southwest Charlestown Street	No	Yes ^b	No
WS5564	9349900005	2060 Southwest Charlestown Street	Yes	Yes	No
WS5570	9349900080	3709 20th Avenue Southwest	Yes	Yes	No
WS5571	9349900075	3707 20th Avenue Southwest	Yes	Yes	No
WS5586	9349900110	3706 20th Avenue Southwest	Yes ^a	Yes	No
WS5587	9349900105	3704 20th Avenue Southwest	Yes	Yes	No
WS5592	9349900195	3617 19th Avenue Southwest	Yes	Yes	No
WS5601	9349900225	3712 19th Avenue Southwest	Yes	Yes	No
WS5627	7666703320	3830 West Marginal Way Southwest	No	Yes	No
WS5630	7666703321	3835 West Marginal Way Southwest	No	Yes	No
WS5651	7666700285	3633 East Marginal Way South	Yes	Yes	No
WS5657	1824049055	3648 East Marginal Way South	No	Yes	No
WS5661	7666207555	45 South Spokane Street	No	Yes	No
WS5662	7666207570	49 South Spokane Street	No	Yes	No
WS5667	6172900005	3800 1st Avenue South	Yes	Yes	No
WS5676	7666203785	3400 6th Avenue South	No	No	Yes
WS5677	1327300012	3300 6th Avenue South	No	No	Yes
WS5680	7666203765	3200 6th Avenue South	Yes	Yes	No
WS5681	7666203736	2958 6th Avenue South	Yes	Yes	Yes
WS5682	7666203760	6th Avenue South	No	Yes	Yes

Appendix L4.1 Acquisitions, Displacements, and Relocations

Sound Transit ROW I.D.	King County Parcel I.D.	Site Address	Preferred Alternative DUW-1a	Option DUW-1b	Alternative DUW-2
WS5690	7674800075	300 South Horton Street	No	Yes	No
WS5691	7666204170	400 South Hanford Street	Yes	Yes	No
WS5695	7666204165	3200 4th Avenue South	Yes	No	Yes
WS5712	7666204210	2901 6th Avenue South	Yes	Yes	Yes
WS5713	7666204211	South Forest Street	No	Yes	Yes
WS6821	7666207583	20 South Spokane Street	No	No	Yes
WS6822	7666207580	3420 East Marginal Way South	No	No	Yes
WS6835	7666205636	3435 4th Avenue South	No	No	Yes
WS7130	7666203850	3433 Airport Way South	No	No	Yes
WS7396	7666203810	3440 6th Avenue South	No	No	Yes
WS5591	9349900170	3711 19th Avenue Southwest	No	No	No
WS12012	1324039043	3600 23rd Avenue Southwest	Yes ^a	Yes ^a	No
WS5496	2848700360	3805 22nd Avenue Southwest	Yes ^a	Yes ^a	No
WS5484	2848700160	3816 23rd Avenue Southwest	Yes ^a	Yes ^a	No
WS6824	7666207600	3429 Colorado Avenue South	No	No	Yes
WS7504	7966600132	Information not available	No	Yes	No
WS7505	7966600133	Information not available	No	Yes	No
WS7506	7966600134	Information not available	Yes	Yes	No
WS7501	9349900006	2058 Southwest Charlestown Street	Yes	Yes	No
WS7502	9349900007	2056 Southwest Charlestown Street	Yes	Yes	No
WS7503	9349900008	2054 Southwest Charlestown Street	Yes	Yes	No
WS7500	9349900009	2052 Southwest Charlestown Street	Yes	Yes	No
WS7457	9349900010	2050 Southwest Charlestown Street	Yes	Yes	No
WS5707	7666204190	2932 4th Avenue South	Yes	No	No
WS5706	7666204200	2932 4th Avenue South	Yes ^b	No	No

^a Parcel is only affected when connecting to Alternatives DEL-3 or DEL-4.

^b Parcel would not be affected when connecting to Alternatives DEL-3 or DEL-4.

ROW I.D. = Right-of-way identification number

Table L4.1-3. West Seattle Link Extension Potentially Affected Parcels by Alternative – Delridge Segment

Sound Transit ROW I.D.	King County Parcel I.D.	Site Address	Preferred Option DEL-6b	Alternative DEL-1a	Option DEL-1b	Alternative DEL-2a	Option DEL-2b	Alternative DEL-3	Alternative DEL-4	Alternative DEL-5	Alternative DEL-6a	Alternative DEL-7
WS10006	1324039013	4432 35th Avenue Southwest	No	Yes	No	Yes	No	Yes	Yes	No	No	No
WS10008	1324039014	4470 35th Avenue Southwest	No	Yes	Yes	Yes	Yes	Yes	Yes	No	No	No
WS10010	1324039030	4501 Delridge Way Southwest	No	No	No	No	No	Yes	Yes	No	No	No
WS10012	9358001220	4111 26th Avenue Southwest	No	Yes	Yes	No	Yes	No	No	No	No	No
WS10014	9358002145	Information not available	No	Yes	Yes	No	Yes	No	No	No	No	No
WS10016	7891600100	4117 25th Avenue Southwest	No	Yes	Yes	Yes	Yes	No	No	No	No	No
WS10018	7891600105	4115 25th Avenue Southwest	No	Yes	Yes	Yes	Yes	No	No	No	No	No
WS1096	9297300765	3014 Southwest Genesee Street	No	Yes	Yes	No	Yes	Yes	No	Yes	No	No
WS1102	9358002340	4316 30th Avenue Southwest	No	Yes	Yes	No	Yes	Yes	No	No	No	No
WS1104	9358002350	2852 Southwest Genesee Street	No	Yes	Yes	No	Yes	Yes	No	No	No	No

Appendix L4.1 Acquisitions, Displacements, and Relocations

Sound Transit ROW I.D.	King County Parcel I.D.	Site Address	Preferred Option DEL-6b	Alternative DEL-1a	Option DEL-1b	Alternative DEL-2a	Option DEL-2b	Alternative DEL-3	Alternative DEL-4	Alternative DEL-5	Alternative DEL-6a	Alternative DEL-7
WS1106	9358002351	2850 Southwest Genesee Street	No	Yes	Yes	No	Yes	Yes	No	No	No	No
WS1108	9358002353	2848 Southwest Genesee Street	No	Yes	Yes	No	Yes	Yes	No	No	No	No
WS1110	9358002365	2842 Southwest Genesee Street	No	Yes	Yes	No	Yes	Yes	No	No	No	No
WS1112	9358002374	2838B Southwest Genesee Street	No	Yes	Yes	No	Yes	Yes	No	No	No	No
WS1114	9358002372	2836A Southwest Genesee Street	No	Yes	Yes	No	Yes	Yes	No	No	No	No
WS1116	9358002390	2834 Southwest Genesee Street	No	Yes	Yes	No	Yes	Yes	Yes	No	No	No
WS1118	9358002395	2832 Southwest Genesee Street	No	Yes	Yes	No	Yes	Yes	Yes	No	No	No
WS1120	9358002400	2828 Southwest Genesee Street	No	Yes	Yes	Yes	Yes	Yes	No	No	No	No
WS1122	9358002410	2822 Southwest Genesee Street	No	Yes	Yes	No	Yes	Yes	No	No	No	No

Appendix L4.1 Acquisitions, Displacements, and Relocations

Sound Transit ROW I.D.	King County Parcel I.D.	Site Address	Preferred Option DEL-6b	Alternative DEL-1a	Option DEL-1b	Alternative DEL-2a	Option DEL-2b	Alternative DEL-3	Alternative DEL-4	Alternative DEL-5	Alternative DEL-6a	Alternative DEL-7
WS1124	9358002425	2818 Southwest Genesee Street	No	Yes	Yes	No	Yes	Yes	No	No	No	No
WS1126	9358002428	Information not available	No	Yes	Yes	No	Yes	Yes	No	No	No	No
WS1128	9358002430	2808 Southwest Genesee Street	No	Yes	Yes	No	Yes	Yes	No	No	No	No
WS1136	9358002164	Information not available	No	Yes	Yes	Yes	Yes	Yes	Yes	No	No	No
WS1138	9358002180	2616 Southwest Genesee Street	No	Yes	Yes	Yes	Yes	Yes	Yes	No	No	No
WS1140	1772600735	4401 26th Avenue Southwest	No	No	No	No	No	Yes	Yes	No	No	No
WS1142	3574300056	2518 Southwest Genesee Street	No	Yes	Yes	Yes	Yes	Yes	Yes	No	No	No
WS1144	3574300055	2512 Southwest Genesee Street	No	Yes	Yes	Yes	Yes	Yes	Yes	No	No	No
WS1146	3574300070	4155 25th Avenue Southwest	No	No	No	Yes	Yes	Yes	Yes	No	No	No
WS1148	3574300072	Information not available	No	No	No	Yes	Yes	Yes	Yes	No	No	No

Appendix L4.1 Acquisitions, Displacements, and Relocations

Sound Transit ROW I.D.	King County Parcel I.D.	Site Address	Preferred Option DEL-6b	Alternative DEL-1a	Option DEL-1b	Alternative DEL-2a	Option DEL-2b	Alternative DEL-3	Alternative DEL-4	Alternative DEL-5	Alternative DEL-6a	Alternative DEL-7
WS1150	3574300071	4151 25th Avenue Southwest	No	Yes	Yes	Yes	Yes	Yes	Yes	No	No	No
WS1152	3574300085	4147B 25th Avenue Southwest	No	Yes	Yes	Yes	Yes	No	No	No	No	No
WS1154	3574300150	4144 25th Avenue Southwest	No	No	No	No	No	Yes	Yes	No	No	No
WS1156	3574300145	4140 25th Avenue Southwest	No	No	No	No	No	Yes	Yes	No	No	No
WS1158	3574300135	4138C 25th Avenue Southwest	No	No	No	No	No	Yes	Yes	No	No	No
WS1160	3574300134	4138B 25th Avenue Southwest	No	No	No	No	No	Yes	Yes	No	No	No
WS1162	3574300133	4138A 25th Avenue Southwest	No	No	No	No	No	Yes	Yes	No	No	No
WS1164	3574300136	4134 25th Avenue Southwest	No	No	No	No	No	Yes	Yes	No	No	No
WS1166	3574300127	4132 B 25th Avenue Southwest	No	No	No	No	No	Yes	No	No	No	No
WS1168	3574300126	4132 A 25th Avenue Southwest	No	No	No	No	No	Yes	No	No	No	No

Appendix L4.1 Acquisitions, Displacements, and Relocations

Sound Transit ROW I.D.	King County Parcel I.D.	Site Address	Preferred Option DEL-6b	Alternative DEL-1a	Option DEL-1b	Alternative DEL-2a	Option DEL-2b	Alternative DEL-3	Alternative DEL-4	Alternative DEL-5	Alternative DEL-6a	Alternative DEL-7
WS1170	3574300235	4131 Delridge Way Southwest	No	No	No	No	No	Yes	Yes	No	No	No
WS1172	7891600215	4127 Delridge Way Southwest	No	Yes	No	No	No	Yes	Yes	No	No	No
WS1174	7891600225	4123 Delridge Way Southwest	No	Yes	Yes	Yes	Yes	Yes	Yes	No	No	No
WS1176	7891600226	4121 Delridge Way Southwest	No	Yes	Yes	Yes	Yes	Yes	Yes	No	No	No
WS1178	7891600235	4117 Delridge Way Southwest	No	Yes	Yes	Yes	Yes	Yes	Yes	No	No	No
WS1180	7891600236	4115 Delridge Way Southwest	No	Yes	Yes	Yes	Yes	Yes	Yes	No	No	No
WS1182	7891600247	4109C Delridge Way Southwest	No	Yes	Yes	Yes	Yes	Yes	Yes	No	No	No
WS1184	7891600246	4109B Delridge Way Southwest	No	Yes	Yes	Yes	Yes	Yes	Yes	No	No	No
WS1186	7891600245	4109A Delridge Way Southwest	No	Yes	Yes	Yes	Yes	Yes	Yes	No	No	No

Appendix L4.1 Acquisitions, Displacements, and Relocations

Sound Transit ROW I.D.	King County Parcel I.D.	Site Address	Preferred Option DEL-6b	Alternative DEL-1a	Option DEL-1b	Alternative DEL-2a	Option DEL-2b	Alternative DEL-3	Alternative DEL-4	Alternative DEL-5	Alternative DEL-6a	Alternative DEL-7
WS1188	7891600260	4103 Delridge Way Southwest	No	Yes	Yes	Yes	Yes	Yes	Yes	No	No	No
WS1190	7891600270	4101 Delridge Way Southwest	No	Yes	Yes	Yes	Yes	Yes	Yes	No	No	No
WS1192	7891600285	4106 Delridge Way Southwest	No	No	No	No	No	Yes	Yes	No	No	No
WS1194	2444600275	4050 Delridge Way Southwest	No	No	No	No	No	Yes	Yes	No	No	No
WS1196	2444600260	Information not available	No	No	No	No	No	Yes	Yes	No	No	No
WS1198	2444600250	4034 Delridge Way Southwest	No	No	No	Yes	Yes	Yes	Yes	No	No	No
WS1200	2444600240	4030 Delridge Way Southwest	No	Yes	Yes	Yes	Yes	Yes	Yes	No	No	No
WS1202	7881500310	4028 Delridge Way Southwest	No	Yes	Yes	Yes	Yes	Yes	Yes	No	No	No
WS1204	7881500295	4022 Delridge Way Southwest	No	Yes	Yes	Yes	Yes	Yes	Yes	No	No	No

Appendix L4.1 Acquisitions, Displacements, and Relocations

Sound Transit ROW I.D.	King County Parcel I.D.	Site Address	Preferred Option DEL-6b	Alternative DEL-1a	Option DEL-1b	Alternative DEL-2a	Option DEL-2b	Alternative DEL-3	Alternative DEL-4	Alternative DEL-5	Alternative DEL-6a	Alternative DEL-7
WS1206	7881500285	4018 Delridge Way Southwest	No	Yes	Yes	Yes	Yes	Yes	Yes	No	No	No
WS1208	7881500255	4000 Delridge Way Southwest	No	Yes	Yes	Yes	Yes	Yes	Yes	No	No	No
WS1210	2445100315	3860 Delridge Way Southwest	No	Yes	Yes	Yes	Yes	Yes	Yes	No	No	No
WS1212	2445100295	3852 Delridge Way Southwest	No	Yes	Yes	Yes	Yes	Yes	Yes	No	No	No
WS1214	2445100310	3850 Delridge Way Southwest	No	Yes ^a	Yes ^a	Yes ^a	Yes ^a	Yes ^a	Yes ^a	No	No	No
WS1216	2445100300	Information not available - Camp West Holdings Limited Liability Company	No	Yes ^a	Yes ^a	Yes ^a	Yes ^a	Yes ^a	Yes ^a	No	No	No
WS1218	2848700075	3837 23rd Avenue Southwest	No	No	No	No	No	Yes	Yes	No	No	No
WS1220	2848700060	3831 23rd Avenue Southwest	No	No	No	No	No	Yes	Yes	No	No	No
WS1222	2848700050	3823 23rd Avenue Southwest	No	No	No	No	No	Yes	Yes	No	No	No

Appendix L4.1 Acquisitions, Displacements, and Relocations

Sound Transit ROW I.D.	King County Parcel I.D.	Site Address	Preferred Option DEL-6b	Alternative DEL-1a	Option DEL-1b	Alternative DEL-2a	Option DEL-2b	Alternative DEL-3	Alternative DEL-4	Alternative DEL-5	Alternative DEL-6a	Alternative DEL-7
WS1224	2848700020	3809 Delridge Way Southwest	Yes	Yes	Yes	Yes	Yes	Yes	Yes	Yes	Yes	Yes
WS1226	2848700015	3805 Delridge Way Southwest	Yes	Yes ^a	Yes ^a	Yes ^a	Yes ^a	Yes ^a	Yes ^a	Yes	Yes	Yes
WS1228	2848700005	3801 Delridge Way Southwest	Yes	Yes ^a	Yes ^a	Yes ^a	Yes ^a	Yes ^a	Yes ^a	Yes	Yes	Yes
WS2428	9358002190	2614 Southwest Genesee Street	No	Yes	Yes	Yes	Yes	Yes	Yes	No	No	No
WS2430	9358002210	2604 Southwest Genesee Street	No	Yes	Yes	Yes	Yes	Yes	Yes	No	No	No
WS2432	9358002211	4317 26th Avenue Southwest	No	Yes	Yes	Yes	Yes	Yes	Yes	No	No	No
WS2434	9358002200	4313 26th Avenue Southwest	No	Yes	Yes	Yes	Yes	No	No	No	No	No
WS2436	9358001980	2609 Southwest Nevada Street	No	Yes	Yes	Yes	Yes	No	No	No	No	No
WS2438	3574300020	4308A 26th Avenue Southwest	No	Yes	Yes	Yes	Yes	No	No	No	No	No
WS2440	3574300010	4222 26th Avenue Southwest	No	Yes	Yes	Yes	Yes	No	No	No	No	No

Appendix L4.1 Acquisitions, Displacements, and Relocations

Sound Transit ROW I.D.	King County Parcel I.D.	Site Address	Preferred Option DEL-6b	Alternative DEL-1a	Option DEL-1b	Alternative DEL-2a	Option DEL-2b	Alternative DEL-3	Alternative DEL-4	Alternative DEL-5	Alternative DEL-6a	Alternative DEL-7
WS2442	3574300005	4218 26th Avenue Southwest	No	Yes	Yes	Yes	Yes	No	No	No	No	No
WS2444	7891600065	4216 26th Avenue Southwest	No	Yes	Yes	Yes	Yes	No	No	No	No	No
WS2446	7891600060	4212 26th Avenue Southwest	No	Yes	Yes	Yes	Yes	No	No	No	No	No
WS2448	7891600055	4210 26th Avenue Southwest	No	Yes	Yes	Yes	Yes	No	No	No	No	No
WS2450	7891600070	4127 25th Avenue Southwest	No	Yes	Yes	Yes	Yes	No	No	No	No	No
WS2452	7891600075	4123 25th Avenue Southwest	No	Yes	Yes	Yes	Yes	No	No	No	No	No
WS2454	7891600090	4121 25th Avenue Southwest	No	Yes	Yes	Yes	Yes	No	No	No	No	No
WS2460	7891600125	4109 25th Avenue Southwest	No	Yes	Yes	Yes	Yes	No	No	No	No	No
WS2462	7891600160	4102 25th Avenue Southwest	No	Yes	Yes	Yes	Yes	No	No	No	No	No
WS2464	7891600155	4100 25th Avenue Southwest	No	Yes	Yes	Yes	Yes	No	No	No	No	No
WS2466	2444600005	4045 Delridge Way Southwest	No	Yes	Yes	Yes	Yes	Yes	Yes	No	No	No

Appendix L4.1 Acquisitions, Displacements, and Relocations

Sound Transit ROW I.D.	King County Parcel I.D.	Site Address	Preferred Option DEL-6b	Alternative DEL-1a	Option DEL-1b	Alternative DEL-2a	Option DEL-2b	Alternative DEL-3	Alternative DEL-4	Alternative DEL-5	Alternative DEL-6a	Alternative DEL-7
WS2468	7881500200	4025 Delridge Way Southwest	Yes	Yes	Yes	Yes	Yes	Yes	Yes	Yes	Yes	Yes
WS2470	7666704005	2414 Southwest Andover Street	Yes	Yes	Yes	Yes	Yes	Yes	Yes	Yes	Yes	Yes
WS2472	2445100110	2424 Southwest Andover Street	Yes	No	No	No	No	No	No	Yes	Yes	Yes
WS3014	3574300065	4159 25th Avenue Southwest	No	No	No	Yes	Yes	Yes	Yes	No	No	No
WS3020	3574300165	4150 25th Avenue Southwest	No	No	No	No	No	Yes	Yes	No	No	No
WS3022	3574300160	4148 A 25th Avenue Southwest	No	No	No	No	No	Yes	Yes	No	No	No
WS3024	3574300161	4148 B 25th Avenue Southwest	No	No	No	No	No	Yes	Yes	No	No	No
WS3026	3574300155	4146 A 25th Avenue Southwest	No	No	No	No	No	Yes	Yes	No	No	No
WS3028	3574300156	4146 B 25th Avenue Southwest	No	No	No	No	No	Yes	Yes	No	No	No

Appendix L4.1 Acquisitions, Displacements, and Relocations

Sound Transit ROW I.D.	King County Parcel I.D.	Site Address	Preferred Option DEL-6b	Alternative DEL-1a	Option DEL-1b	Alternative DEL-2a	Option DEL-2b	Alternative DEL-3	Alternative DEL-4	Alternative DEL-5	Alternative DEL-6a	Alternative DEL-7
WS3032	3574300217	4141 Delridge Way Southwest	No	No	No	No	No	Yes	Yes	No	No	No
WS3034	3574300225	4137 Delridge Way Southwest	No	No	No	No	No	Yes	Yes	No	No	No
WS3036	7891600310	4118 Delridge Way Southwest	No	No	No	No	No	No	No	No	No	No
WS3038	7891600295	Information not available	No	No	No	No	No	Yes	Yes	No	No	No
WS3040	2444600285	4050 Delridge Way Southwest	No	No	No	No	No	Yes	Yes	No	No	No
WS5203	9297301180	4115 32nd Avenue Southwest	Yes	No	No	No	No	No	No	No	No	No
WS5204	9297300966	4150 32nd Avenue Southwest	No	No	Yes	No	No	No	No	Yes	No	No
WS5205	9297300965	3166 Southwest Genesee Street	No	No	Yes	No	No	No	No	Yes	No	No
WS5222	9297300935	3104 Southwest Avalon Way	No	No	No	No	No	No	No	Yes	No	No
WS5223	9297300933	3088C Southwest Avalon Way	No	No	No	No	No	No	No	Yes	No	No

Appendix L4.1 Acquisitions, Displacements, and Relocations

Sound Transit ROW I.D.	King County Parcel I.D.	Site Address	Preferred Option DEL-6b	Alternative DEL-1a	Option DEL-1b	Alternative DEL-2a	Option DEL-2b	Alternative DEL-3	Alternative DEL-4	Alternative DEL-5	Alternative DEL-6a	Alternative DEL-7
WS5224	9297300930	3084 Southwest Avalon Way	No	No	No	No	No	No	No	Yes	No	No
WS5225	9297300925	3078 Southwest Avalon Way	No	No	No	No	No	No	No	Yes	No	No
WS5226	9297300920	3074 Southwest Avalon Way	No	No	No	No	No	No	No	Yes	No	No
WS5253	9297300750	3055 Southwest Avalon Way	No	No	No	No	Yes	No	No	Yes	No	No
WS5254	9297300745	3051 Southwest Avalon Way	No	No	No	No	No	No	No	Yes	No	No
WS5255	9297300740	3047 Southwest Avalon Way	No	No	No	No	No	No	No	Yes	No	No
WS5256	9297300725	3039 Southwest Avalon Way	No	No	No	No	No	No	No	Yes	No	No
WS5257	9297300710	3025 Southwest Avalon Way	No	No	No	No	No	No	No	Yes	No	No
WS5270	9358002375	2838A Southwest Genesee Street	No	Yes	Yes	No	Yes	Yes	No	No	No	No

Appendix L4.1 Acquisitions, Displacements, and Relocations

Sound Transit ROW I.D.	King County Parcel I.D.	Site Address	Preferred Option DEL-6b	Alternative DEL-1a	Option DEL-1b	Alternative DEL-2a	Option DEL-2b	Alternative DEL-3	Alternative DEL-4	Alternative DEL-5	Alternative DEL-6a	Alternative DEL-7
WS5271	9358002373	2836B Southwest Genesee Street	No	Yes	Yes	No	Yes	Yes	No	No	No	No
WS5287	9358002426	2816 Southwest Genesee Street	No	Yes	Yes	No	Yes	Yes	No	No	No	No
WS5290	9358002427	2814 Southwest Genesee Street	No	Yes	Yes	No	Yes	Yes	No	No	No	No
WS5291	9358002238	2809 B Southwest Nevada Street	No	No	Yes	No	Yes	No	No	No	No	No
WS5292	9358002440	2809 A Southwest Nevada Street	No	No	No	No	Yes	No	No	No	No	No
WS5366	9358002165	2624 Southwest Genesee Street	No	Yes	Yes	Yes	Yes	Yes	Yes	No	No	No
WS5372	9358001996	2611B Southwest Nevada Street	No	No	Yes	Yes	Yes	No	No	No	No	No
WS5373	9358002191	2612 Southwest Genesee Street	No	Yes	Yes	Yes	Yes	Yes	Yes	No	No	No
WS5374	9358002192	2610 Southwest Genesee Street	No	Yes	Yes	Yes	Yes	Yes	Yes	No	No	No

Appendix L4.1 Acquisitions, Displacements, and Relocations

Sound Transit ROW I.D.	King County Parcel I.D.	Site Address	Preferred Option DEL-6b	Alternative DEL-1a	Option DEL-1b	Alternative DEL-2a	Option DEL-2b	Alternative DEL-3	Alternative DEL-4	Alternative DEL-5	Alternative DEL-6a	Alternative DEL-7
WS5375	9358002212	2602 Southwest Genesee Street	No	Yes	Yes	Yes	Yes	Yes	Yes	No	No	No
WS5394	3574300045	4314 26th Avenue Southwest	No	Yes	Yes	Yes	Yes	No	No	No	No	No
WS5395	3574300044	4312 26th Avenue Southwest	No	Yes	Yes	Yes	Yes	No	No	No	No	No
WS5396	3574300046	4310 26th Avenue Southwest	No	Yes	Yes	Yes	Yes	No	No	No	No	No
WS5397	3574300086	4149 25th Avenue Southwest	No	Yes	Yes	Yes	Yes	No	No	No	No	No
WS5400	3574300095	4143 25th Avenue Southwest	No	Yes	Yes	Yes	Yes	No	No	No	No	No
WS5402	7891600204	4128A 25th Avenue Southwest	No	Yes	No	No	No	No	No	No	No	No
WS5403	7891600205	4128B 25th Avenue Southwest	No	Yes	No	No	No	No	No	No	No	No
WS5404	7891600206	4128C 25th Avenue Southwest	No	Yes	No	No	No	Yes	No	No	No	No
WS5405	7891600200	4122 25th Avenue Southwest	No	Yes	Yes	Yes	Yes	No	No	No	No	No

Appendix L4.1 Acquisitions, Displacements, and Relocations

Sound Transit ROW I.D.	King County Parcel I.D.	Site Address	Preferred Option DEL-6b	Alternative DEL-1a	Option DEL-1b	Alternative DEL-2a	Option DEL-2b	Alternative DEL-3	Alternative DEL-4	Alternative DEL-5	Alternative DEL-6a	Alternative DEL-7
WS5406	7891600251	4113 Delridge Way Southwest	No	Yes	Yes	Yes	Yes	Yes	Yes	No	No	No
WS5407	7891600250	4111 Delridge Way Southwest	No	Yes	Yes	Yes	Yes	Yes	Yes	No	No	No
WS5410	7891600261	4105 Delridge Way Southwest	No	Yes	Yes	Yes	Yes	Yes	Yes	No	No	No
WS5413	2444600300	4057 23rd Avenue Southwest	No	No	No	No	No	Yes	Yes	No	No	No
WS5414	2444600310	4053 23rd Avenue Southwest	No	No	No	No	No	Yes	Yes	No	No	No
WS5415	2444600315	4049 23rd Avenue Southwest	No	No	No	No	No	Yes	Yes	No	No	No
WS61100	9306000000	3120 Southwest Avalon Way	No	Yes	Yes	No	No	Yes	No	Yes	No	No
WS61200	2472850000	2629 Southwest Nevada Street	No	Yes	Yes	Yes	Yes	No	No	No	No	No
WS6711	9358001997	2611A Southwest Nevada Street	No	Yes	Yes	Yes	Yes	No	No	No	No	No
WS6712	9358001995	2611C Southwest Nevada Street	No	No	No	No	Yes	No	No	No	No	No

Appendix L4.1 Acquisitions, Displacements, and Relocations

Sound Transit ROW I.D.	King County Parcel I.D.	Site Address	Preferred Option DEL-6b	Alternative DEL-1a	Option DEL-1b	Alternative DEL-2a	Option DEL-2b	Alternative DEL-3	Alternative DEL-4	Alternative DEL-5	Alternative DEL-6a	Alternative DEL-7
WS6713	3574300030	4306 26th Avenue Southwest	No	Yes	Yes	Yes	Yes	No	No	No	No	No
WS6714	3574300100	4139 25th Avenue Southwest	No	Yes	Yes	Yes	Yes	No	No	No	No	No
WS6715	3574300110	4137 25th Avenue Southwest	No	Yes	Yes	Yes	Yes	No	No	No	No	No
WS6716	3574300116	4133 25th Avenue Southwest	No	Yes	Yes	Yes	Yes	No	No	No	No	No
WS6717	3574300115	4131 25th Avenue Southwest	No	Yes	Yes	Yes	Yes	No	No	No	No	No
WS6720	7891600045	4206 26th Avenue Southwest	No	Yes	Yes	Yes	Yes	No	No	No	No	No
WS6721	7891600040	4202 26th Avenue Southwest	No	Yes	Yes	Yes	Yes	No	No	No	No	No
WS6722	7891600035	4200 26th Avenue Southwest	No	Yes	Yes	Yes	Yes	No	No	No	No	No
WS6723	7891600019	4110 26th Avenue Southwest	No	Yes	Yes	Yes	Yes	No	No	No	No	No
WS6724	7891600015	4108 26th Avenue Southwest	No	Yes	Yes	Yes	Yes	No	No	No	No	No
WS6725	7891600013	4104 26th Avenue Southwest	No	Yes	Yes	Yes	Yes	No	No	No	No	No
WS6726	7891600017	4106 26th Avenue Southwest	No	Yes	Yes	Yes	Yes	No	No	No	No	No

Appendix L4.1 Acquisitions, Displacements, and Relocations

Sound Transit ROW I.D.	King County Parcel I.D.	Site Address	Preferred Option DEL-6b	Alternative DEL-1a	Option DEL-1b	Alternative DEL-2a	Option DEL-2b	Alternative DEL-3	Alternative DEL-4	Alternative DEL-5	Alternative DEL-6a	Alternative DEL-7
WS6727	7891600005	4102 26th Avenue Southwest	No	Yes	Yes	Yes	Yes	No	No	No	No	No
WS6730	7891600140	2507 Southwest Dakota Street	No	Yes	Yes	Yes	Yes	No	No	No	No	No
WS6731	7891600135	2501 Southwest Dakota Street	No	Yes	Yes	Yes	Yes	No	No	No	No	No
WS6732	7891600190	4118 25th Avenue Southwest	No	Yes	Yes	Yes	Yes	No	No	No	No	No
WS6733	7891600180	4116 25th Avenue Southwest	No	Yes	Yes	Yes	Yes	No	No	No	No	No
WS6734	7891600175	4110 25th Avenue Southwest	No	Yes	Yes	Yes	Yes	No	No	No	No	No
WS6735	7891600165	4108 25th Avenue Southwest	No	Yes	Yes	Yes	Yes	No	No	No	No	No
WS6736	7891600161	4106 25th Avenue Southwest	No	Yes	Yes	Yes	Yes	No	No	No	No	No
WS6791	2445100140	Southwest Andover Street	Yes	No	No	No	No	No	No	Yes	Yes	Yes
WS81600	0321500000	3112 Southwest Avalon Way	No	No	No	No	No	No	No	Yes	No	No
WS82000	7569000000	3015 Southwest Avalon Way	No	No	No	No	No	No	No	Yes	No	No

Appendix L4.1 Acquisitions, Displacements, and Relocations

Sound Transit ROW I.D.	King County Parcel I.D.	Site Address	Preferred Option DEL-6b	Alternative DEL-1a	Option DEL-1b	Alternative DEL-2a	Option DEL-2b	Alternative DEL-3	Alternative DEL-4	Alternative DEL-5	Alternative DEL-6a	Alternative DEL-7
WS7116	9297301145	4039 32nd Avenue Southwest	Yes	No	No	No	No	No	No	No	Yes	No
WS7115	9297301150	4045 32nd Avenue Southwest	Yes	No	No	No	No	No	No	No	Yes	No
WS7114	9297301155	4049 32nd Avenue Southwest	Yes	No	No	No	No	No	No	No	Yes	No
WS82100	8602230000	3001 Southwest Avalon Way	No	No	No	No	No	No	No	Yes	No	No
WS7137	9297300640	2988 Southwest Avalon Way	No	No	No	No	No	No	No	No	Yes	No
WS7140	9297300670	3014 Southwest Andover Street	No	No	No	No	No	No	No	No	Yes	No
WS7141	9297300675	3018 Southwest Andover Street	No	No	No	No	No	No	No	No	Yes	No
WS7142	9297300680	3024 Southwest Andover Street	No	No	No	No	No	No	No	No	Yes	No
WS7143	9297301100	4005 32nd Avenue Southwest	No	No	No	No	No	No	No	No	Yes	Yes
WS7144	9297301106	4009 32nd Avenue Southwest	No	No	No	No	No	No	No	No	Yes	Yes

Appendix L4.1 Acquisitions, Displacements, and Relocations

Sound Transit ROW I.D.	King County Parcel I.D.	Site Address	Preferred Option DEL-6b	Alternative DEL-1a	Option DEL-1b	Alternative DEL-2a	Option DEL-2b	Alternative DEL-3	Alternative DEL-4	Alternative DEL-5	Alternative DEL-6a	Alternative DEL-7
WS7145	9297301115	4015 32nd Avenue Southwest	No	No	No	No	No	No	No	No	Yes	Yes
WS7146	9297301120	4017 32nd Avenue Southwest	No	No	No	No	No	No	No	No	Yes	Yes
WS7147	9297301125	4025 32nd Avenue Southwest	Yes	No	No	No	No	No	No	No	Yes	Yes
WS7150	9297301130	4029 32nd Avenue Southwest	Yes	No	No	No	No	No	No	No	Yes	Yes
WS7151	9297301134	4031 32nd Avenue Southwest	Yes	No	No	No	No	No	No	No	Yes	No
WS7152	9297301135	4035 32nd Avenue Southwest	Yes	No	No	No	No	No	No	No	Yes	No
WS7136	9297300630	2980 Southwest Avalon Way	No	No	No	No	No	No	No	No	Yes	No
WS7153	9297301165	4055 32nd Avenue Southwest	Yes	No	No	No	No	No	No	No	Yes	No
WS7154	9297301170	4105 32nd Avenue Southwest	Yes	No	No	No	No	No	No	No	No	No
WS7155	9297301175	4107 32nd Avenue Southwest	Yes	No	No	No	No	No	No	No	No	No
WS7160	9358000450	2850 Southwest Yancy Street	Yes	No	No	No	No	No	No	Yes	Yes	Yes

Appendix L4.1 Acquisitions, Displacements, and Relocations

Sound Transit ROW I.D.	King County Parcel I.D.	Site Address	Preferred Option DEL-6b	Alternative DEL-1a	Option DEL-1b	Alternative DEL-2a	Option DEL-2b	Alternative DEL-3	Alternative DEL-4	Alternative DEL-5	Alternative DEL-6a	Alternative DEL-7
WS7161	9358000595	2851 Southwest Yancy Street	No	No	No	No	No	No	No	Yes	No	No
WS7156	9298300025	4001 32nd Avenue Southwest	No	No	No	No	No	No	No	No	Yes	Yes
WS7157	9358000300	2629 Southwest Andover Street	Yes	No	No	No	No	No	No	Yes	Yes	Yes
WS7162	9358000600	2853 Southwest Yancy Street	No	No	No	No	No	No	No	Yes	No	No
WS7163	9358000605	4050 30th Avenue Southwest	No	No	No	No	No	No	No	Yes	No	No
WS7164	9358000606	4052 30th Avenue Southwest	No	No	No	No	No	No	No	Yes	No	No
WS7165	9358000607	4056 30th Avenue Southwest	No	No	No	No	No	No	No	Yes	No	No
WS7166	9358000610	4058 30th Avenue Southwest	No	No	No	No	No	No	No	Yes	No	No
WS7213	9297301160	4051 32nd Avenue Southwest	Yes	No	No	No	No	No	No	No	Yes	No
WS7411	9358000465	2806 Southwest Yancy Street	Yes	No	No	No	No	No	No	Yes	No	Yes
WS7520	3574300031	4304 26th Avenue Southwest	No	Yes	Yes	Yes	Yes	No	No	No	No	No

Appendix L4.1 Acquisitions, Displacements, and Relocations

Sound Transit ROW I.D.	King County Parcel I.D.	Site Address	Preferred Option DEL-6b	Alternative DEL-1a	Option DEL-1b	Alternative DEL-2a	Option DEL-2b	Alternative DEL-3	Alternative DEL-4	Alternative DEL-5	Alternative DEL-6a	Alternative DEL-7
WS7517	3574300083	4147C 25th Avenue Southwest	No	Yes	Yes	Yes	Yes	No	No	No	No	No
WS7514	7891600074	4123 25th Avenue Southwest	No	Yes	Yes	Yes	Yes	No	No	No	No	No
WS7546	9297300922	3078H Southwest Avalon Way	No	No	No	No	No	No	No	Yes	No	No
WS7530	3574300021	4308B 26th Avenue Southwest	No	Yes	Yes	Yes	Yes	No	No	No	No	No
WS7527	3574300022	4308C 26th Avenue Southwest	No	Yes	Yes	Yes	Yes	No	No	No	No	No
WS7526	3574300023	4308D 26th Avenue Southwest	No	Yes	Yes	Yes	Yes	No	No	No	No	No
WS7525	3574300024	4308E 26th Avenue Southwest	No	Yes	Yes	Yes	Yes	No	No	No	No	No
WS7524	3574300025	4308F 26th Avenue Southwest	No	Yes	Yes	Yes	Yes	No	No	No	No	No
WS7522	3574300027	4308G 26th Avenue Southwest	No	Yes	Yes	Yes	Yes	No	No	No	No	No

Appendix L4.1 Acquisitions, Displacements, and Relocations

Sound Transit ROW I.D.	King County Parcel I.D.	Site Address	Preferred Option DEL-6b	Alternative DEL-1a	Option DEL-1b	Alternative DEL-2a	Option DEL-2b	Alternative DEL-3	Alternative DEL-4	Alternative DEL-5	Alternative DEL-6a	Alternative DEL-7
WS7521	3574300028	4308H 26th Avenue Southwest	No	Yes	Yes	Yes	Yes	No	No	No	No	No
WS7531	3574300029	4300 26th Avenue Southwest	No	Yes	Yes	Yes	Yes	No	No	No	No	No
WS7516	3574300084	4147A 25th Avenue Southwest	No	Yes	Yes	Yes	Yes	No	No	No	No	No
WS7515	7891600076	Information not available	No	Yes	Yes	Yes	Yes	No	No	No	No	No
WS7547	9297300923	3078G Southwest Avalon Way	No	No	No	No	No	No	No	Yes	No	No
WS7550	9297300924	3078F Southwest Avalon Way	No	No	No	No	No	No	No	Yes	No	No
WS7551	9297300926	3078D Southwest Avalon Way	No	No	No	No	No	No	No	Yes	No	No
WS7552	9297300927	3078C Southwest Avalon Way	No	No	No	No	No	No	No	Yes	No	No
WS7553	9297300928	3078B Southwest Avalon Way	No	No	No	No	No	No	No	Yes	No	No

Appendix L4.1 Acquisitions, Displacements, and Relocations

Sound Transit ROW I.D.	King County Parcel I.D.	Site Address	Preferred Option DEL-6b	Alternative DEL-1a	Option DEL-1b	Alternative DEL-2a	Option DEL-2b	Alternative DEL-3	Alternative DEL-4	Alternative DEL-5	Alternative DEL-6a	Alternative DEL-7
WS7554	9297300929	3078A Southwest Avalon Way	No	No	No	No	No	No	No	Yes	No	No
WS7555	9297300931	3088A Southwest Avalon Way	No	No	No	No	No	No	No	Yes	No	No
WS7556	9297300932	3088B Southwest Avalon Way	No	No	No	No	No	No	No	Yes	No	No
WS7557	9297300934	3088D Southwest Avalon Way	No	No	No	No	No	No	No	Yes	No	No
WS7560	9297300936	3088E Southwest Avalon Way	No	No	No	No	No	No	No	Yes	No	No
WS7561	9297300937	3088F Southwest Avalon Way	No	No	No	No	No	No	No	Yes	No	No
WS7562	9297300938	3088G Southwest Avalon Way	No	No	No	No	No	No	No	Yes	No	No
WS7563	9297300939	3088H Southwest Avalon Way	No	No	No	No	No	No	No	Yes	No	No
WS7566	9297300940	3104F Southwest Avalon Way	No	No	No	No	No	No	No	Yes	No	No

Appendix L4.1 Acquisitions, Displacements, and Relocations

Sound Transit ROW I.D.	King County Parcel I.D.	Site Address	Preferred Option DEL-6b	Alternative DEL-1a	Option DEL-1b	Alternative DEL-2a	Option DEL-2b	Alternative DEL-3	Alternative DEL-4	Alternative DEL-5	Alternative DEL-6a	Alternative DEL-7
WS7564	9297300941	3104G Southwest Avalon Way	No	No	No	No	No	No	No	Yes	No	No
WS7565	9297300942	3104H Southwest Avalon Way	No	No	No	No	No	No	No	Yes	No	No
WS7572	9297300943	3104A Southwest Avalon Way	No	No	No	No	No	No	No	Yes	No	No
WS7571	9297300944	3104C Southwest Avalon Way	No	No	No	No	No	No	No	Yes	No	No
WS7570	9297300946	3104D Southwest Avalon Way	No	No	No	No	No	No	No	Yes	No	No
WS7567	9297300947	3104E Southwest Avalon Way	No	No	No	No	No	No	No	Yes	No	No
WS7412	9297300650	2992 Southwest Avalon Way	Yes	No	No	No	No	No	No	No	No	Yes
WS82500	7732800000	3000 Southwest Avalon Way	Yes	No	No	No	No	No	No	No	No	No
WS7184	9297300645	3004 Southwest Andover Street	Yes	No	No	No	No	No	No	No	No	Yes

Appendix L4.1 Acquisitions, Displacements, and Relocations

Sound Transit ROW I.D.	King County Parcel I.D.	Site Address	Preferred Option DEL-6b	Alternative DEL-1a	Option DEL-1b	Alternative DEL-2a	Option DEL-2b	Alternative DEL-3	Alternative DEL-4	Alternative DEL-5	Alternative DEL-6a	Alternative DEL-7
WS7210	9297301070	4018 32nd Avenue Southwest	Yes	No	No	No	No	No	No	No	No	No
WS7211	9297301080	4014 32nd Avenue Southwest	Yes	No	No	No	No	No	No	No	No	No
WS7212	9297301085	4012 32nd Avenue Southwest	Yes	No	No	No	No	No	No	No	No	Yes
WS7117	9297301086	4008 32nd Avenue Southwest	Yes	No	No	No	No	No	No	No	No	Yes
WS7120	9297301095	3021 Southwest Andover Street	Yes	No	No	No	No	No	No	No	No	Yes
WS7185	9297300665	3008 Southwest Andover Street	No	No	No	No	No	No	No	No	No	Yes
WS7225	9298300015	3221 Southwest Andover Street	No	No	No	No	No	No	No	No	No	Yes
WS7226	9298300020	3215 Southwest Andover Street	No	No	No	No	No	No	No	No	No	Yes

^a Parcel would not be affected when connecting to Alternative DUW-2.

ROW I.D. = Right-of-way identification number

Table L4.1-4. West Seattle Link Extension Potentially Affected Parcels by Alternative – West Seattle Junction Segment

Sound Transit ROW I.D.	King County Parcel I.D.	Site Address	Preferred Option WSJ-5b	Alternative WSJ-1	Alternative WSJ-2	Alternative WSJ-3a	Option WSJ-3b	Alternative WSJ-4	Alternative WSJ-5a	Alternative WSJ-6
WS10002	0952006470	42nd Avenue Southwest	No	No	No	No	Yes	No	No	No
WS10004	9297301780	3225 Southwest Genesee Street	Yes	Yes	Yes	Yes ^a	Yes ^a	Yes	Yes	No
WS1010	7579200260	4720 42nd Avenue Southwest	Yes	Yes	No	No	Yes	Yes	No	No
WS1014	7579200265	4001 Southwest Alaska Street	No	No	No	Yes	No	Yes	Yes	Yes
WS1016	0952006850	4022 Southwest Alaska Street	Yes	Yes	No	Yes	No	Yes	Yes	Yes
WS1018	7579200470	4001 Southwest Alaska Street	No	No	No	Yes	No	Yes	Yes	Yes
WS1020	0952006880	4000 Southwest Alaska Street	Yes	Yes	No	Yes	No	Yes	Yes	Yes
WS1026	6126600235	3801 Southwest Alaska Street	No	No	Yes	No	No	No	No	No
WS1028	0952007430	4580 Fauntleroy Way Southwest	No	No	Yes	No	No	No	No	No
WS1030	0952007545	4550 Fauntleroy Way Southwest	No	No	Yes	No	No	No	No	No
WS1032	0952007370	4545 Fauntleroy Way Southwest	No	Yes	Yes	No	No	No	No	No
WS1034	0952007490	4533 Fauntleroy Way Southwest	No	Yes	Yes	No	No	No	No	No
WS1036	0952007485	4527 Fauntleroy Way Southwest	No	Yes	Yes	No	No	No	No	No
WS1042	095200PUBL	Information not available	No	Yes	Yes	No	No	No	No	No
WS1046	0952004790	4457 Fauntleroy Way Southwest	No	Yes	Yes	No	No	Yes	No	No

Appendix L4.1 Acquisitions, Displacements, and Relocations

Sound Transit ROW I.D.	King County Parcel I.D.	Site Address	Preferred Option WSJ-5b	Alternative WSJ-1	Alternative WSJ-2	Alternative WSJ-3a	Option WSJ-3b	Alternative WSJ-4	Alternative WSJ-5a	Alternative WSJ-6
WS1048	0952004640	4460 37th Avenue Southwest	No	Yes	No	No	No	No	No	No
WS1050	0952004620	4480 Fauntleroy Way Southwest	No	Yes	No	No	No	No	No	No
WS1052	0952004580	4441 Fauntleroy Way Southwest	Yes	Yes	Yes	Yes	Yes	Yes	Yes	No
WS1054	0952004475	Fauntleroy Way Southwest	No	Yes	No	No	No	No	No	No
WS1056	0952004465	4440 Fauntleroy Way Southwest	No	Yes	No	No	No	No	No	No
WS1058	0952004435	4415 Fauntleroy Way Southwest	Yes	Yes	Yes	Yes	Yes	Yes	Yes	No
WS1060	0952004319	4408 Fauntleroy Way Southwest	Yes	Yes	Yes	Yes	Yes	Yes	Yes	No
WS1062	0952004216	3500 Southwest Avalon Way	Yes	Yes	Yes	Yes	Yes	Yes	Yes	No
WS1070	9297301800	3237 Southwest Genesee Street	Yes	Yes	Yes	Yes	Yes	Yes	Yes	No
WS1072	9297301790	3229 Southwest Genesee Street	Yes	Yes	Yes	Yes ^a	Yes ^a	Yes	Yes	No
WS1074	9297301785	3227 Southwest Genesee Street	Yes	Yes	Yes	Yes ^a	Yes ^a	Yes	Yes	No
WS1078	9297301775	3221 Southwest Genesee Street	No	Yes	Yes	No	No	Yes	No	No
WS1080	9297301770	3215 Southwest Genesee Street	No	Yes	Yes	No	No	Yes	No	No
WS1082	9297301765	3211 Southwest Genesee Street	No	Yes	Yes	No	No	Yes	No	No
WS1084	9297301760	3205 Southwest Genesee Street	No	Yes	Yes	No	No	Yes	No	No
WS1086	9297301755	3201 Southwest Genesee Street	No	Yes	Yes	No	No	Yes	No	No

Appendix L4.1 Acquisitions, Displacements, and Relocations

Sound Transit ROW I.D.	King County Parcel I.D.	Site Address	Preferred Option WSJ-5b	Alternative WSJ-1	Alternative WSJ-2	Alternative WSJ-3a	Option WSJ-3b	Alternative WSJ-4	Alternative WSJ-5a	Alternative WSJ-6
WS1088	9297301750	3127 Southwest Genesee Street	No	Yes	Yes	No	No	Yes	No	No
WS1090	9297301751	3119 Southwest Genesee Street	No	Yes	Yes	No	No	Yes	No	No
WS1094	9297301925	3201 Southwest Avalon Way	No	Yes ^{b, c}	Yes ^{b, c}	Yes ^d	Yes ^d	Yes	No	No
WS20002	9297301815	4402 35th Avenue Southwest	Yes	Yes	Yes	Yes	Yes	Yes	Yes	No
WS20004	9297301810	3243 Southwest Genesee Street	Yes	Yes	Yes	Yes	Yes	Yes	Yes	No
WS20006	9297301805	Information not available	Yes	Yes	Yes	Yes	Yes	Yes	Yes	No
WS2110	7579201125	4857 42nd Avenue Southwest	No	Yes	No	No	Yes	No	No	No
WS2112	7579201135	4853 42nd Avenue Southwest	No	Yes	No	No	No	No	No	No
WS2114	7579201145	4847 42nd Avenue Southwest	No	Yes	No	No	No	No	No	No
WS2116	7579201155	4843 42nd Avenue Southwest	No	Yes	No	No	No	No	No	No
WS2118	7579201165	4837 42nd Avenue Southwest	No	Yes	No	No	No	No	No	No
WS2120	7579201175	4833 42nd Avenue Southwest	No	Yes	No	No	No	No	No	No
WS2122	7579201185	4827 42nd Avenue Southwest	No	Yes	No	No	No	No	No	No
WS2124	7579201195	4823 42nd Avenue Southwest	No	Yes	No	No	No	No	No	No
WS2126	7579201205	4817 42nd Avenue Southwest	No	Yes	No	No	No	No	No	No
WS2128	7579201215	4811 42nd Avenue Southwest	No	Yes	No	No	No	No	No	No

Appendix L4.1 Acquisitions, Displacements, and Relocations

Sound Transit ROW I.D.	King County Parcel I.D.	Site Address	Preferred Option WSJ-5b	Alternative WSJ-1	Alternative WSJ-2	Alternative WSJ-3a	Option WSJ-3b	Alternative WSJ-4	Alternative WSJ-5a	Alternative WSJ-6
WS2130	7579201230	4801 42nd Avenue Southwest	No	Yes	No	No	No	No	No	No
WS2132	7579200875	4856 42nd Avenue Southwest	No	No	No	No	Yes	No	No	No
WS2134	7579200865	4852 42nd Avenue Southwest	No	No	No	No	Yes	No	No	No
WS2136	7579200855	4846 42nd Avenue Southwest	No	No	No	No	Yes	No	No	No
WS2138	7579200845	4840 42nd Avenue Southwest	No	No	No	No	Yes	No	No	No
WS2140	7579200835	4836 42nd Avenue Southwest	No	No	No	No	Yes	No	No	No
WS2142	7579200825	4832 42nd Avenue Southwest	No	No	No	No	Yes	No	No	No
WS2144	7579200815	4828 42nd Avenue Southwest	No	No	No	No	Yes	No	No	No
WS2146	7579200805	4822 42nd Avenue Southwest	No	No	No	No	Yes	No	No	No
WS2148	7579200795	4816 42nd Avenue Southwest	No	No	No	No	Yes	No	No	No
WS2150	7579200785	4812 42nd Avenue Southwest	No	No	No	No	Yes	No	No	No
WS2154	7579200769	4119 Southwest Edmunds Street	No	No	No	No	Yes	No	No	No
WS2156	7579200120	4200 Southwest Edmunds Street	No	Yes	No	No	No	No	No	No
WS2164	0952006455	42nd Avenue Southwest	No	No	No	No	Yes	No	No	No
WS2166	0952006445	42nd Avenue Southwest	No	No	No	No	Yes	No	No	No
WS2168	0952006435	42nd Avenue Southwest	No	No	No	No	Yes	No	No	No

Appendix L4.1 Acquisitions, Displacements, and Relocations

Sound Transit ROW I.D.	King County Parcel I.D.	Site Address	Preferred Option WSJ-5b	Alternative WSJ-1	Alternative WSJ-2	Alternative WSJ-3a	Option WSJ-3b	Alternative WSJ-4	Alternative WSJ-5a	Alternative WSJ-6
WS2188	7579200885	4857 41st Avenue Southwest	No	No	No	No	No	Yes	No	No
WS2190	7579200895	4853 41st Avenue Southwest	No	No	No	No	No	Yes	No	No
WS2192	7579200905	4847 41st Avenue Southwest	No	No	No	No	No	Yes	No	No
WS2194	7579200915	4843 41st Avenue Southwest	No	No	No	No	No	Yes	No	No
WS2196	7579200925	4837 41st Avenue Southwest	No	No	No	No	No	Yes	No	No
WS2198	7579200935	Information not available	No	No	No	No	No	Yes	No	No
WS2200	7579200945	4827 41st Avenue Southwest	No	No	No	No	No	Yes	No	No
WS2202	7579200955	4823 41st Avenue Southwest	No	No	No	No	No	Yes	No	No
WS2204	7579200965	4815 41st Avenue Southwest	No	No	No	No	No	Yes	No	No
WS2206	7579200975	4811 41st Avenue Southwest	No	No	No	No	No	Yes	No	No
WS2208	7579200985	4807 41st Avenue Southwest	No	No	No	No	No	Yes	No	No
WS2210	7579200999	4803 41st Avenue Southwest	No	No	No	No	No	Yes	No	No
WS2212	7579200998	4801 41st Avenue Southwest	No	No	No	No	No	Yes	No	No
WS2214	7579200620	4856 41st Avenue Southwest	Yes	No	No	Yes	No	No	Yes	Yes
WS2216	7579200610	Information not available	Yes	No	No	Yes	No	No	Yes	Yes
WS2218	7579200600	4846 41st Avenue Southwest	Yes	No	No	Yes	No	No	Yes	Yes

Appendix L4.1 Acquisitions, Displacements, and Relocations

Sound Transit ROW I.D.	King County Parcel I.D.	Site Address	Preferred Option WSJ-5b	Alternative WSJ-1	Alternative WSJ-2	Alternative WSJ-3a	Option WSJ-3b	Alternative WSJ-4	Alternative WSJ-5a	Alternative WSJ-6
WS2220	7579200590	4840 41st Avenue Southwest	Yes	No	No	Yes	No	No	Yes	Yes
WS2222	7579200580	4836 41st Avenue Southwest	Yes	No	No	Yes	No	No	Yes	Yes
WS2224	7579200570	4832 41st Avenue Southwest	Yes	No	No	Yes	No	No	Yes	Yes
WS2226	7579200560	4830 41st Avenue Southwest	Yes	No	No	Yes	No	No	Yes	Yes
WS2228	7579200550	4822 41st Avenue Southwest	Yes	No	No	Yes	No	No	Yes	Yes
WS2230	7579200540	4816 41st Avenue Southwest	Yes	No	No	Yes	No	No	Yes	Yes
WS2232	7579200530	4812 41st Avenue Southwest	Yes	No	No	Yes	No	No	Yes	Yes
WS2234	7579200491	4023 Southwest Edmunds Street	Yes	No	No	Yes	No	No	Yes	Yes
WS2238	7579200295	4718 41st Avenue Southwest	No	No	No	Yes	No	Yes	Yes	Yes
WS2240	0952006725	4537 41st Avenue Southwest	No	No	No	No	No	No	Yes	No
WS2242	0952006715	4531 41st Avenue Southwest	No	No	No	No	No	No	Yes	No
WS2252	0952006865	4542 41st Avenue Southwest	Yes	No	No	Yes	No	Yes	Yes	Yes
WS2254	0952006855	4536 41st Avenue Southwest	No	No	No	Yes	No	No	Yes	No
WS2256	0952006861	4538 C 41st Avenue Southwest	No	No	No	Yes	No	Yes	Yes	No
WS2258	0952006859	4538 B 41st Avenue Southwest	No	No	No	Yes ^c	No	No	No	No
WS2260	0952006857	4538 A 41st Avenue Southwest	No	No	No	Yes ^c	No	No	No	No

Appendix L4.1 Acquisitions, Displacements, and Relocations

Sound Transit ROW I.D.	King County Parcel I.D.	Site Address	Preferred Option WSJ-5b	Alternative WSJ-1	Alternative WSJ-2	Alternative WSJ-3a	Option WSJ-3b	Alternative WSJ-4	Alternative WSJ-5a	Alternative WSJ-6
WS2262	0952006845	4532 41st Avenue Southwest	No	No	No	Yes ^c	No	No	Yes	No
WS2402	0952004550	4406 37th Avenue Southwest	Yes	No	Yes	Yes	Yes	Yes	Yes	No
WS2404	0952004540	4400 37th Avenue Southwest	Yes	No	Yes	Yes	Yes	Yes	Yes	No
WS2406	0952004420	Southwest Genesee Street	Yes	Yes	Yes	Yes	Yes	Yes	Yes	No
WS2408	9297301820	3280 Southwest Avalon Way	Yes	Yes	Yes	Yes	Yes	Yes	Yes	No
WS2410	9297301835	3268 Southwest Avalon Way	No	No	No	Yes ^d	Yes ^d	No	No	No
WS2412	9297301840	3266 Southwest Avalon Way	No	No	No	Yes ^d	Yes ^d	No	No	No
WS3008	0952004049	3520 Southwest Genesee Street	No	No	Yes ^c	Yes ^a	Yes ^a	No	No	No
WS3010	0952004047	3518 Southwest Genesee Street	No	No	Yes ^c	Yes ^a	Yes ^a	Yes	No	No
WS3012	0952004048	4159 Fauntleroy Way Southwest	No	No	Yes ^c	Yes ^a	Yes ^a	Yes	No	No
WS50000	9379700000	4755 Fauntleroy Way Southwest	No	No	Yes	No	No	No	No	No
WS5011	7579200465	4001 Southwest Alaska Street	No	No	No	Yes	No	Yes	Yes	Yes
WS5014	6126600435	4722 Fauntleroy Way Southwest	No	No	Yes	No	No	No	No	No
WS5015	6126600410	4736 Fauntleroy Way Southwest	No	No	Yes	No	No	No	No	No
WS5016	6126600400	4740 Fauntleroy Way Southwest	No	No	Yes	No	No	No	No	No
WS5091	0952006871	4544 C 41st Avenue Southwest	Yes	No	No	Yes	No	Yes	Yes	Yes

Appendix L4.1 Acquisitions, Displacements, and Relocations

Sound Transit ROW I.D.	King County Parcel I.D.	Site Address	Preferred Option WSJ-5b	Alternative WSJ-1	Alternative WSJ-2	Alternative WSJ-3a	Option WSJ-3b	Alternative WSJ-4	Alternative WSJ-5a	Alternative WSJ-6
WS5092	0952006869	4544 B 41st Avenue Southwest	Yes	No	No	Yes	No	Yes	Yes	Yes
WS5093	0952006867	4544 A 41st Avenue Southwest	Yes	No	No	Yes	No	Yes	Yes	Yes
WS5094	0952006999	4547 B 40th Avenue Southwest	No	Yes	No	No	No	No	No	No
WS5095	0952006997	4547 A 40th Avenue Southwest	No	Yes	No	No	No	No	No	No
WS5096	0952006989	4543 B 40th Avenue Southwest	No	Yes	No	No	No	No	No	No
WS5097	0952006987	4543 A 40th Avenue Southwest	No	Yes	No	No	No	No	No	No
WS5100	0952006995	4545 40th Avenue Southwest	No	Yes	No	Yes	No	No	No	No
WS5101	0952006985	4541 40th Avenue Southwest	No	Yes	No	No	No	No	No	No
WS5102	0952007165	4538 40th Avenue Southwest	No	Yes	No	No	No	No	No	No
WS5103	0952007149	4534A 40th Avenue Southwest	No	Yes	No	No	No	No	No	No
WS5104	0952007150	4534B 40th Avenue Southwest	No	Yes	No	No	No	No	No	No
WS5105	0952007151	4536A 40th Avenue Southwest	No	Yes	No	No	No	No	No	No
WS5106	0952007152	4536B 40th Avenue Southwest	No	Yes	No	No	No	No	No	No
WS5107	0952007137	4530 D 40th Avenue Southwest	No	Yes	No	No	No	No	No	No
WS5110	0952007141	4530 B 40th Avenue Southwest	No	Yes	No	No	No	No	No	No
WS5111	0952007135	4530 C 40th Avenue Southwest	No	Yes	No	No	No	No	No	No

Appendix L4.1 Acquisitions, Displacements, and Relocations

Sound Transit ROW I.D.	King County Parcel I.D.	Site Address	Preferred Option WSJ-5b	Alternative WSJ-1	Alternative WSJ-2	Alternative WSJ-3a	Option WSJ-3b	Alternative WSJ-4	Alternative WSJ-5a	Alternative WSJ-6
WS5112	0952007139	4530 A 40th Avenue Southwest	No	Yes	No	No	No	No	No	No
WS5113	0952007125	4526 40th Avenue Southwest	No	Yes	No	No	No	No	No	No
WS5136	0952007460	4501 38th Avenue Southwest	No	Yes	Yes	No	No	No	No	No
WS5137	0952004935	4450 38th Avenue Southwest	No	Yes	Yes	No	No	Yes	No	No
WS5140	0952004930	3718 Southwest Oregon Street	No	Yes	Yes	No	No	Yes	No	No
WS5141	0952004925	3714 Southwest Oregon Street	No	Yes	Yes	No	No	Yes	No	No
WS5142	0952004915	4446 38th Avenue Southwest	No	No	Yes	No	No	Yes	No	No
WS5143	0952004905	4442 38th Avenue Southwest	No	No	Yes	No	No	Yes	No	No
WS5144	0952004895	4436 38th Avenue Southwest	No	No	No	No	No	Yes	No	No
WS5145	0952004765	4431 37th Avenue Southwest	No	No	Yes	No	No	Yes	No	No
WS5186	9297301255	3224 Southwest Genesee Street	Yes	Yes	Yes	Yes ^a	Yes ^a	Yes	Yes	No
WS5187	9297301250	3220 Southwest Genesee Street	Yes	Yes	Yes	Yes ^a	Yes ^a	Yes	Yes	No
WS5190	9297301245	3218 Southwest Genesee Street	Yes	Yes	Yes	Yes ^a	Yes ^a	Yes	Yes	No
WS5191	9297301240	3212 Southwest Genesee Street	Yes	Yes	Yes	No	No	Yes	Yes	No
WS5192	9297301235	3206 Southwest Genesee Street	Yes	Yes	Yes	No	No	Yes	Yes	No
WS5193	9297301230	3200 Southwest Genesee Street	No	Yes	Yes	No	No	Yes	No	No

Appendix L4.1 Acquisitions, Displacements, and Relocations

Sound Transit ROW I.D.	King County Parcel I.D.	Site Address	Preferred Option WSJ-5b	Alternative WSJ-1	Alternative WSJ-2	Alternative WSJ-3a	Option WSJ-3b	Alternative WSJ-4	Alternative WSJ-5a	Alternative WSJ-6
WS5194	9297301225	4149 32nd Avenue Southwest	No	Yes	Yes	No	No	Yes	No	No
WS5195	9297301220	4143 32nd Avenue Southwest	No	Yes ^c	Yes ^c	No	No	Yes	No	No
WS5196	9297301215	4139 32nd Avenue Southwest	No	Yes ^c	Yes ^c	No	No	Yes	No	No
WS60000	7865200000	4806 42nd Avenue Southwest	No	No	No	No	Yes	No	No	No
WS60300	2607870000	4752 41st Avenue Southwest	No	No	No	Yes	No	Yes	Yes	No
WS60700	7942040000	3922 Southwest Alaska Street	No	Yes	No	No	No	No	No	No
WS60900	7809670000	3210 Southwest Avalon Way	No	Yes	No	No	No	No	No	No
WS61000	8644250000	3202 Southwest Avalon Way	No	Yes ^c	Yes ^c	No	No	Yes	No	No
WS6106	7579200765	4802 42nd Avenue Southwest	No	No	No	No	Yes	No	No	No
WS6107	7579200767	4121 Southwest Edmunds Street	No	No	No	No	Yes	No	No	No
WS6110	7579200773	4115 Southwest Edmunds Street	No	No	No	No	Yes	No	No	No
WS6111	7579200771	4117 Southwest Edmunds Street	No	No	No	No	Yes	No	No	No
WS6112	7579200996	4107 Southwest Edmunds Street	No	No	No	No	No	Yes	No	No
WS6113	7579200995	4103 Southwest Edmunds Street	No	No	No	No	No	Yes	No	No
WS6114	7579200997	4805 41st Avenue Southwest	No	No	No	No	No	Yes	No	No
WS6115	7579200490	4017 Southwest Edmunds Street	Yes	No	No	Yes	No	No	Yes	Yes

Appendix L4.1 Acquisitions, Displacements, and Relocations

Sound Transit ROW I.D.	King County Parcel I.D.	Site Address	Preferred Option WSJ-5b	Alternative WSJ-1	Alternative WSJ-2	Alternative WSJ-3a	Option WSJ-3b	Alternative WSJ-4	Alternative WSJ-5a	Alternative WSJ-6
WS6185	7624700025	5021 41st Avenue Southwest	No	No	No	No	No	Yes	No	No
WS6186	7624700020	5017 41st Avenue Southwest	No	No	No	No	No	Yes	No	No
WS6187	7624700015	5011 41st Avenue Southwest	No	No	No	No	No	Yes	No	No
WS6190	7624700006	4111 Southwest Hudson Street	No	No	No	No	No	Yes	No	No
WS6191	7624700010	5007 41st Avenue Southwest	No	No	No	No	No	Yes	No	No
WS6192	7624700005	4101 Southwest Hudson Street	No	No	No	No	No	Yes	No	No
WS6201	1297300105	5018 41st Avenue Southwest	No	No	No	No	No	Yes	No	No
WS6570	0952005095	4457 38th Avenue Southwest	No	No	No	No	No	Yes	No	No
WS6571	0952005085	4453 38th Avenue Southwest	No	No	No	No	No	Yes	No	No
WS6572	0952005075	4451 38th Avenue Southwest	No	No	No	No	No	Yes	No	No
WS6573	0952005065	4441 38th Avenue Southwest	No	No	No	No	No	Yes	No	No
WS6574	0952005055	4437 38th Avenue Southwest	No	No	No	No	No	Yes	No	No
WS6580	0952004885	4432 38th Avenue Southwest	No	No	No	No	No	Yes	No	No
WS6581	0952004875	4426 38th Avenue Southwest	No	No	No	No	No	Yes	No	No
WS6585	0952004755	4427 37th Avenue Southwest	No	No	No	No	No	Yes	No	No
WS6586	0952004745	4421 37th Avenue Southwest	No	No	No	No	No	Yes	No	No

Appendix L4.1 Acquisitions, Displacements, and Relocations

Sound Transit ROW I.D.	King County Parcel I.D.	Site Address	Preferred Option WSJ-5b	Alternative WSJ-1	Alternative WSJ-2	Alternative WSJ-3a	Option WSJ-3b	Alternative WSJ-4	Alternative WSJ-5a	Alternative WSJ-6
WS6587	0952004735	4417 37th Avenue Southwest	No	No	No	No	No	Yes	No	No
WS6591	0952004570	4414 37th Avenue Southwest	Yes	No	Yes	Yes	Yes	Yes	Yes	No
WS6592	0952004560	4410 37th Avenue Southwest	Yes	No	Yes	Yes	Yes	Yes	Yes	No
WS81900	2492700000	4800 Fauntleroy Way Southwest	No	No	Yes	No	No	No	No	No
WS7125	6126600370	4754 Fauntleroy Way Southwest	No	No	Yes	No	No	No	No	No
WS7126	6126600380	4754 Fauntleroy Way Southwest	No	No	Yes	No	No	No	No	No
WS5197	9297301210	4135 32nd Avenue Southwest	No	Yes ^e	Yes ^e	No	No	No	No	No
WS3006	0952003915	3600 Southwest Genesee Street	No	No	No	Yes ^a	Yes ^a	No	No	No
WS7596	7579201176	No information available	No	Yes	No	No	No	No	No	No
WS7597	7579201177	No information available	No	Yes	No	No	No	No	No	No
WS7595	7579201210	No information available	No	Yes	No	No	No	No	No	No

^a Parcel would only be affected when connecting to Option DEL-2b.

^b Parcel would not be affected when connecting to Option DEL-1b.

^c Parcel would not be affected when connecting to Alternative DEL-5.

^d Parcel would not be affected when connecting to Option DEL-2b.

^e Parcel is only affected when connecting to Option DEL-1b.

ROW I.D. = Right-of-way identification number

Table L4.1-5. Potentially Affected Parcels by Alternative – West Seattle Link Extension Minimum Operable Segment

Sound Transit ROW I.D.	King County Parcel I.D.	Site Address	Alternative DEL-3	Alternative DEL-4
WS2464	7891600155	4100 25th Avenue Southwest	Yes	Yes
WS6727	7891600005	4102 26th Avenue Southwest	Yes	Yes
WS6730	7891600140	2507 Southwest Dakota Street	Yes	Yes
WS6731	7891600135	2501 Southwest Dakota Street	Yes	Yes

ROW I.D. = Right-of-way identification number

L4.1.2 Relocation Opportunities

Sound Transit researched market conditions for available residential and commercial real estate in the City of Seattle. Property availability will change over time, but research indicates that there are adequate opportunities for most residents and businesses to successfully relocate within the project vicinity. Some affected properties with unique characteristics or uses, such as water-dependent uses, assistive living and supportive housing, and public facilities could be difficult to relocate and may require construction of new facilities. Some water-dependent facilities may not be able to be relocated.

L4.1.2.1 Commercial and Industrial

Table L4.1-6 summarizes the 2021, 2022, and 2023 commercial and industrial vacancy rates in Seattle. There is an adequate amount of vacant office space to replace the office spaces that the project would acquire. In 2022, there was approximately 12 million square feet of office space available in Seattle (Colliers 2022a). Vacant land and underutilized properties available for the construction of new office buildings could also provide additional capacity.

In March 2020, Washington state issued a statewide stay-at-home order to help curb the spread of COVID-19, which was declared a global pandemic by the World Health Organization on March 11, 2020. With the spread of the virus, office, industrial, and retail markets experienced impacts, including increased vacancy rates, temporary closures, supply chain disruptions, shortage of goods, and increased construction costs (Colliers 2020). Many employers allowed remote work during the pandemic, and for a large number of employees, return to offices has been gradual. As of May 2023, 51 percent of downtown-based employees had returned to office (Downtown Seattle Association 2023) and a survey of Seattle Metropolitan Chamber of Commerce Members in April 2023 found that while many companies continue to allow hybrid work, 62 percent reported workers coming into the office three or more days per week (Seattle Metropolitan Chamber of Commerce 2023). Because of the changes caused by the pandemic, the vacancy rates for 2021, 2022, and 2023 are each included in Table L4.1-6.

Table L4.1-6. Commercial and Industrial Vacancy Rates in Seattle

Property Type	Vacancy Rate (Quarter 2)	Amount of Vacant Space (square feet) (Quarter 2)
Office ^a	2021: 14.5 percent 2022: 18.9 percent 2023: 24.0 percent	2021: 11,621,993 2022: 12,050,787 2023: 15,321,566
Retail ^b	2021: 2.3 percent 2022: 2.4 percent 2023: 3.0 percent	2021: 639,841 2022: 650,727 2023: 818,967
Industrial ^c	2021: 4.0 percent 2022: 5.2 percent 2023: 7.2 percent	2021: 1,450,200 2022: 1,857,162 2023: 3,435,071

^a Source: Colliers International 2021a, 2022a, 2023a.

^b Source: CoStar 2023.

^c Source: Colliers International 2021b, 2022b, 2023b.

Sound Transit would perform a case-by-case assessment of the available retail inventory and the displaced retailer's specific needs. There is approximately 1,021,100 square feet of retail space available in the Seattle area (CoStar 2023).

For some specialized businesses, location requirements and physical characteristics of the displaced business may be unique, and it may be difficult to find an available property that meets all desired features. New development sites could provide an opportunity for replacement.

Adequate industrial space is available in the market to meet the needs of businesses that the project would displace. There is approximately 3.4 million square feet of industrial space available in the Seattle area (Colliers International 2023b).

L4.1.2.2 Residential

Table L4.1-7 summarizes residential property availability in Seattle and in census tracts within the study area, based on the most recent available census data.

In addition, telework has been encouraged by many employers during the pandemic, which has allowed some workers the ability to live farther away from their job. Approximately 26,000 households moved out of Seattle in 2020. People that moved out of Seattle generally moved to neighboring areas including Bellevue, Bothell, Lynnwood, Kirkland, and Shoreline (Westneat 2021). Current data are not yet available to show how these changed conditions have affected availability of housing within Seattle or how they might affect future availability.

For displaced tenants, a sufficient supply of comparable relocation apartments is expected to be available within the City of Seattle. Relocation sites are expected to be available in the same general area, but not necessarily in the same neighborhood. However, depending on market conditions and individual circumstances, the replacement property may cost more. Section 4.2.1.7, Sound Transit Real Property Acquisition and Relocation Policy, Procedures, and Guidelines Summary, in Chapter 4 of the Final EIS describes how Sound Transit would accommodate this difference. Income-restricted, transitional, and supportive housing is limited within the immediate area of the project; therefore, relocation sites provided to residents of these displaced housing types would likely be within the broader West Seattle or City of Seattle areas. Existing income-restricted, transitional, and supportive housing are discussed further in Section 4.4, Social Resources, Community Facilities, and Neighborhoods.

Table L4.1-7. Residential Property Availability for Relocation in Seattle

Location	Property Type	Vacancy Rate	Occupied Units	Approximate Number of Available Units
Seattle	Owner-Occupied	2019: 1.0 percent 2021: 1.1 percent	2019: 151,722 2021: 152,495	2019: 22,639 2021: 25,448
	Renter-Occupied	2019: 3.1 percent 2021: 4.4 percent	2019: 180,114 2021: 184,866	
Study Area	Owner-Occupied	2019: 0.0 percent 2021: 2.2 percent	2019: 6,315 2021: 6,003	2019: 545 2021: 1,164
	Renter-Occupied	2019: 2.7 percent 2021: 7.7 percent	2019: 6,418 2021: 6,917	

Source: United States Census Bureau 2023.

According to the Puget Sound Business Journal, Seattle has seen a decline in new apartment construction in the beginning of 2023, with 337 units constructed through May in the urban King County area (De La Rosa 2023). However, *Berkadia's* Q2 2023 report identifies an additional 19,400 units under construction or scheduled to begin construction soon. The number of residential homes for sale declined from 981 listings in July of 2022 to 793 in July of 2023 (Northwest Multiple Listing Service 2023). According to the *Seattle Times*, mortgage rates of homes have doubled since 2021 from an average of 3 percent in 2021 to 6 percent in 2023, while most Seattle homeowners have mortgage rates below 5 percent and a third have rates below 3 percent (Groover 2023a, 2023b). As a result, current homeowners are less inclined to sell their homes as they would likely finance any new home at a rate higher than their current mortgage.

Redevelopment in the project corridor will continue to increase the inventory of single-family homes and condominiums in areas where zoning allows. Section 4.2, Land Use in Chapter 4 of the Final EIS provide detailed information on transit-oriented development. The Mandatory Housing Affordability zoning changes approved by the City of Seattle include increased density in some areas where displacements could occur, such as the West Seattle Junction (City of Seattle 2023).

L4.1.3 References

Berkadia. 2023. [Seattle New Construction & Proposed Multifamily Projects 2Q23](https://berkadia.com/wp-content/uploads/2023/09/Berkadia-Q2-2023-Seattle-Construction-Pipeline-Report.pdf).

<https://berkadia.com/wp-content/uploads/2023/09/Berkadia-Q2-2023-Seattle-Construction-Pipeline-Report.pdf>. Accessed September 2023.

City of Seattle. 2023. [Mandatory Housing Affordability](https://www.seattle.gov/housing/housing-developers/mandatory-housing-affordability). <https://www.seattle.gov/housing/housing-developers/mandatory-housing-affordability>.

Colliers International. 2020. [Special Report Pacific Northwest COVID-19 Coronavirus](https://www.colliers.com/en/research/puget-sound/march-2020-coronavirus-special-report). <https://www.colliers.com/en/research/puget-sound/march-2020-coronavirus-special-report>. March 2020.

Colliers International. 2021a. [Q2 2021 Puget Sound Industrial Market Report](https://www.colliers.com/en/research/puget-sound/q2-2021-puget-sound-industrial-market-report). <https://www.colliers.com/en/research/puget-sound/q2-2021-puget-sound-industrial-market-report>. Accessed September 2021.

Colliers International. 2021b. [Q2 2021 Puget Sound Region Industrial Market Report](https://www.colliers.com/en/research/puget-sound/q2-2021-puget-sound-industrial-market-report). <https://www.colliers.com/en/research/puget-sound/q2-2021-puget-sound-industrial-market-report>. Accessed September 2021.

Colliers International. 2022a. [Q2 2022 Seattle Office Report](https://www.colliers.com/en/research/puget-sound/q2-2022-seattle-office-report). <https://www.colliers.com/en/research/puget-sound/q2-2022-seattle-office-report>. Accessed September 2023.

Colliers International. 2022b. [Q2 2022 Puget Sound Industrial Market Report](https://www.colliers.com/en/research/puget-sound/q2-2022-puget-sound-industrial-market-report). <https://www.colliers.com/en/research/puget-sound/q2-2022-puget-sound-industrial-market-report>. Accessed September 2023.

Colliers International. 2023a. [Q2 2023 Seattle Office Report](https://www.colliers.com/en/research/puget-sound/q2-2023-seattle-office-report). <https://www.colliers.com/en/research/puget-sound/q2-2023-seattle-office-report>. Accessed September 2023.

Colliers International. 2023b. [Q2 2023 Puget Sound Industrial Market Report](https://www.colliers.com/en/research/puget-sound/q2-2023-puget-sound-industrial-report). <https://www.colliers.com/en/research/puget-sound/q2-2023-puget-sound-industrial-report>.

CoStar. 2023. Seattle Retail Market Report 2021, 2022, and 2023. September.

De La Rosa, S. 2023. "[Seattle apartment production has slowed to a trickle in 2023.](https://www.bizjournals.com/seattle/news/2023/07/11/new-apartment-unit-deliveries-slows-to-trickle.html)" *Puget Sound Business Journal*. July 12. <https://www.bizjournals.com/seattle/news/2023/07/11/new-apartment-unit-deliveries-slows-to-trickle.html>. Accessed September 2023.

Downtown Seattle Association. 2023. [Midweek Office Worker Return Reaches 51%, Strengthening Downtown's Recovery](https://downtownseattle.org/2023/06/midweek-office-worker-return-reaches-51-strengthening-recovery/). <https://downtownseattle.org/2023/06/midweek-office-worker-return-reaches-51-strengthening-recovery/>. June 26.

Groover, H. 2023a. [Seattle-area home prices tumble from last year's highs](https://www.seattletimes.com/business/real-estate/seattle-area-home-prices-tumble-from-last-years-highs/). In *Seattle Times*, originally published June 5, 2023. <https://www.seattletimes.com/business/real-estate/seattle-area-home-prices-tumble-from-last-years-highs/>. Accessed September 2023.

Groover, H. 2023b. [Seattle-area homebuyers find fewer homes on the market](https://www.seattletimes.com/business/real-estate/seattle-area-homebuyers-find-fewer-homes-on-the-market/). In *Seattle Times*, originally published August 7, 2023. <https://www.seattletimes.com/business/real-estate/seattle-area-homebuyers-find-fewer-homes-on-the-market/>. Accessed September 2023.

Northwest Multiple Listing Service. 2023. [Breakouts, King County Map areas](https://www.nwmls.com/wp-content/uploads/2023/08/Breakouts_King_July2023.pdf). July 2023. https://www.nwmls.com/wp-content/uploads/2023/08/Breakouts_King_July2023.pdf. Accessed September 2023.

Seattle Metropolitan Chamber of Commerce. 2023. [New Data on Return to Office: April 2023 Survey of Companies in Seattle Region](https://www.seattlechamber.com/clientuploads/Documents/Advocacy%20Documents/Seattle_Chamber_-_Return_to_Office_Survey_FINAL.pdf?t=1685474926). https://www.seattlechamber.com/clientuploads/Documents/Advocacy%20Documents/Seattle_Chamber_-_Return_to_Office_Survey_FINAL.pdf?t=1685474926.

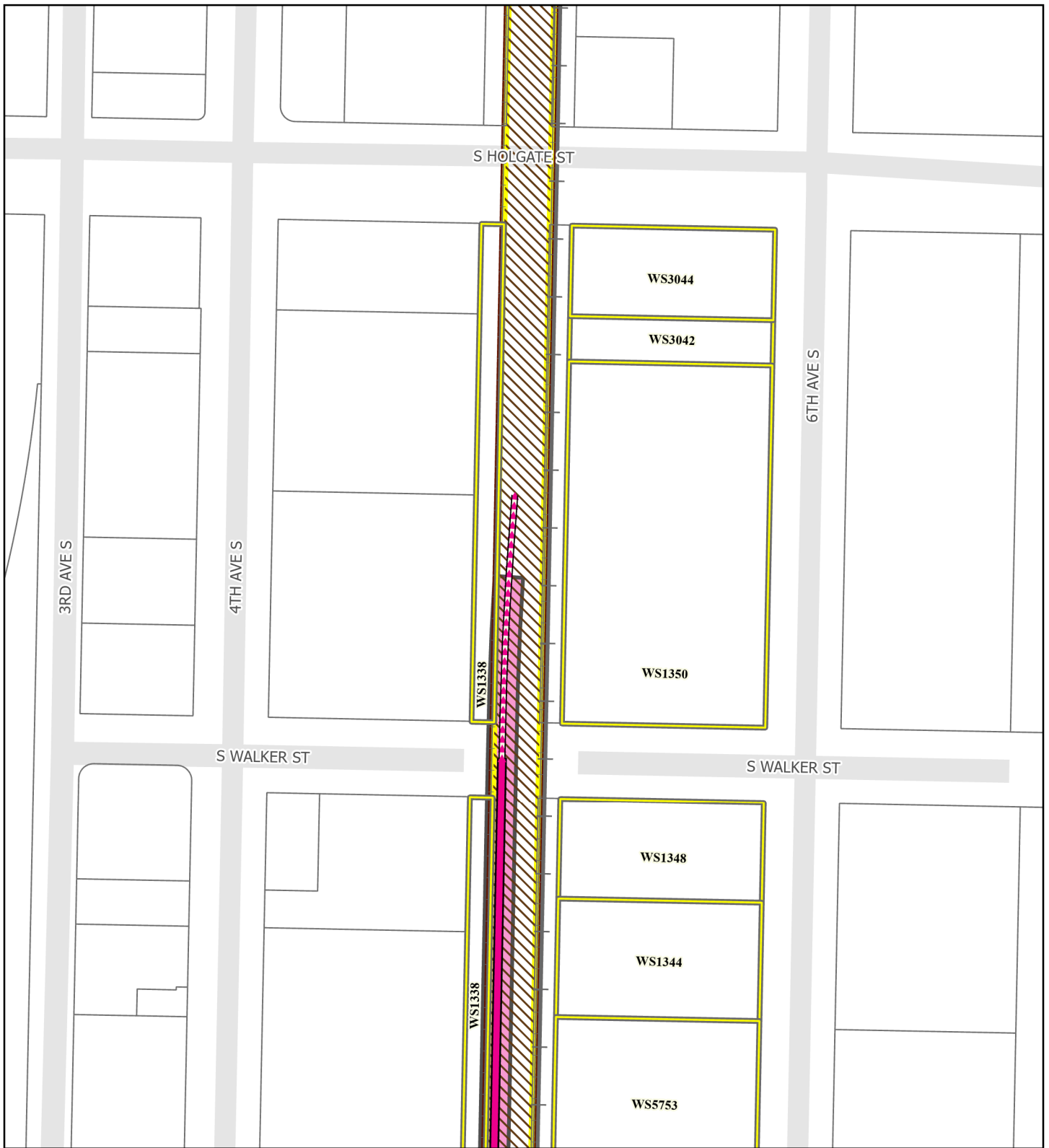
United States Census Bureau. 2023. [American Factfinder Selected Housing Characteristics - 2017-2021 American Community Survey 5-Year Estimates](https://data.census.gov/table?q=Owner/Renter+(Householder)+Characteristics&g=160XX00US5363000&tid=ACSDP5YSPT2021.DP04). [https://data.census.gov/table?q=Owner/Renter+\(Householder\)+Characteristics&g=160XX00US5363000&tid=ACSDP5YSPT2021.DP04](https://data.census.gov/table?q=Owner/Renter+(Householder)+Characteristics&g=160XX00US5363000&tid=ACSDP5YSPT2021.DP04). Accessed August 1, 2023.

Westneat, Danny. 2021. [Seattle shrinking? Seattles moved out in droves in 2020, though most didn't go far](https://www.seattletimes.com/seattle-news/seattle-shrinking-seattleites-moved-out-in-droves-in-2020-though-they-didnt-go-far/). <https://www.seattletimes.com/seattle-news/seattle-shrinking-seattleites-moved-out-in-droves-in-2020-though-they-didnt-go-far/>. Accessed May 2024.

This page is intentionally left blank.

Attachment L4.1A
Maps of Affected Parcels

This page is intentionally left blank.



Source: City of Seattle, King County (2022, 2023).

Preferred Alternative

- Elevated
- At-Grade
- Tunnel
- Retained Cut

Other Alternatives

- Elevated
- At-Grade
- Tunnel
- Retained Cut

Station

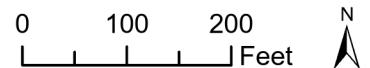
- New

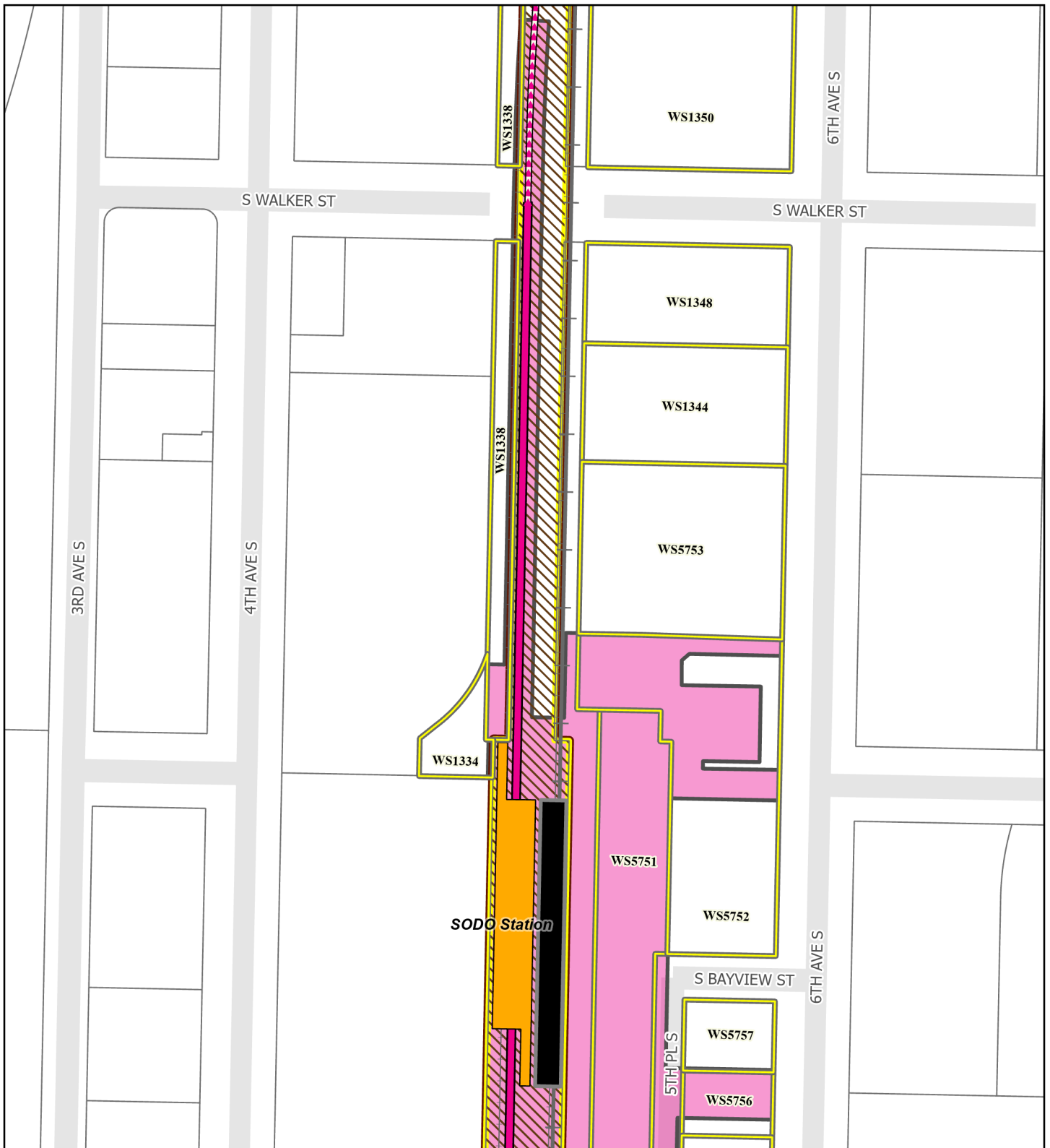
- Existing Link Light Rail
- Railroad
- SODO Busway
- Parcel

- Affected Parcel
- Parcel
- Permanent Footprint

FIGURE L4.1-1a
Option SODO-1c
SODO Segment

West Seattle Link Extension





Source: City of Seattle, King County (2022, 2023).

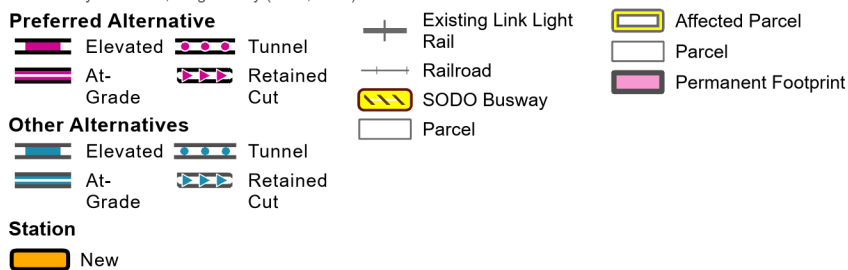

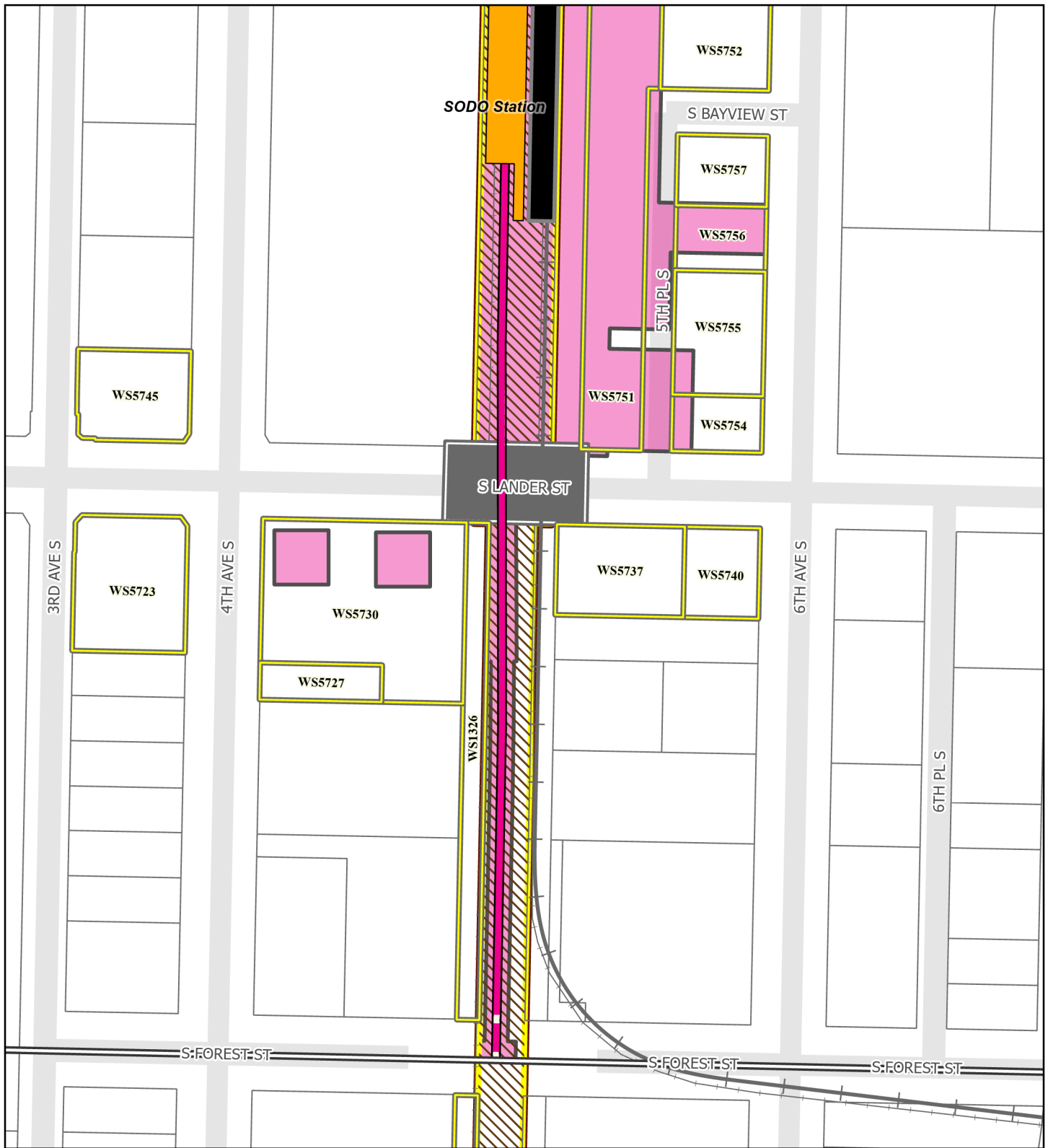


FIGURE L4.1-1b
Option SODO-1c
SODO Segment

West Seattle Link Extension





Source: City of Seattle, King County (2022, 2023).

Preferred Alternative

- Elevated
- At-Grade
- Tunnel
- Retained Cut

Other Alternatives

- Elevated
- At-Grade
- Tunnel
- Retained Cut

Station

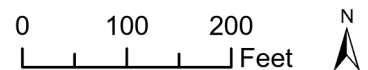
- New

- Segment Line
- Existing Link Light Rail
- Railroad
- Proposed Overpass
- SODO Busway
- Parcel

- Affected Parcel
- Parcel
- Permanent Footprint

FIGURE L4.1-1c
Option SODO-1c
SODO Segment

West Seattle Link Extension





Source: City of Seattle, King County (2022, 2023).

Preferred Alternative

- Elevated
- At-Grade
- Tunnel
- Retained Cut

Other Alternatives

- Elevated
- At-Grade
- Tunnel
- Retained Cut

Station

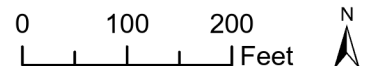
- New

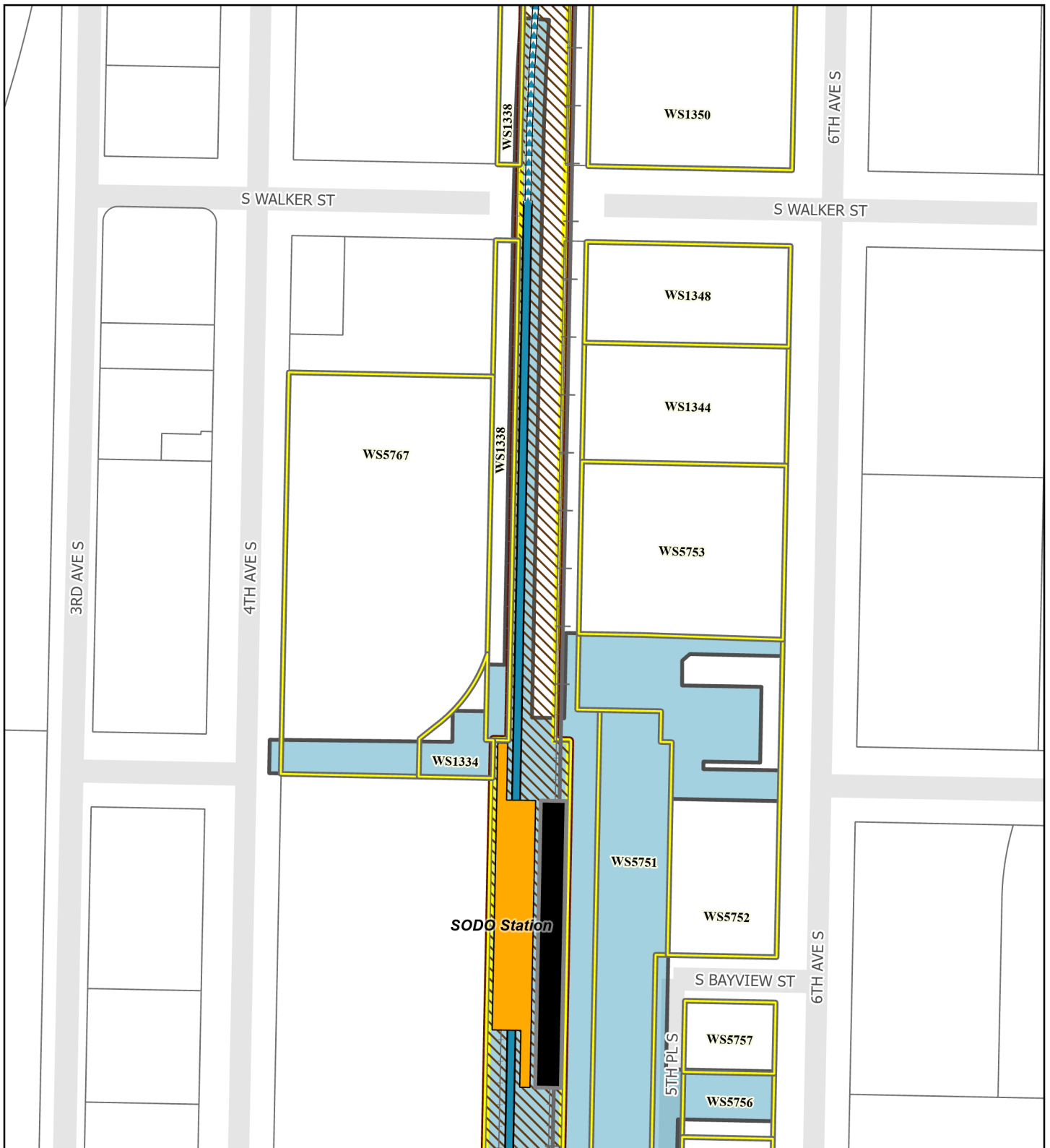
- Existing Link Light Rail
- Railroad
- SODO Busway
- Parcel

- Affected Parcel
- Parcel
- Permanent Footprint

FIGURE L4.1-2a
Alternative SODO-1a
SODO Segment

West Seattle Link Extension





Source: City of Seattle, King County (2022, 2023).

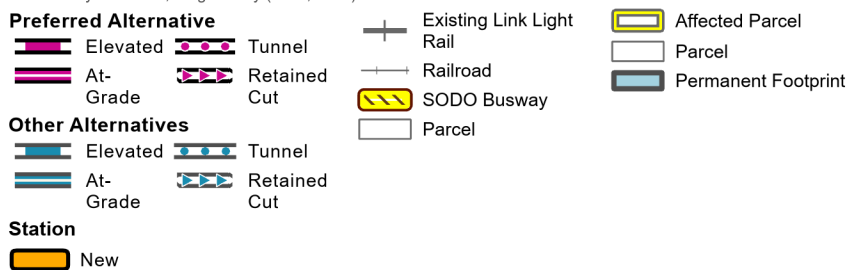

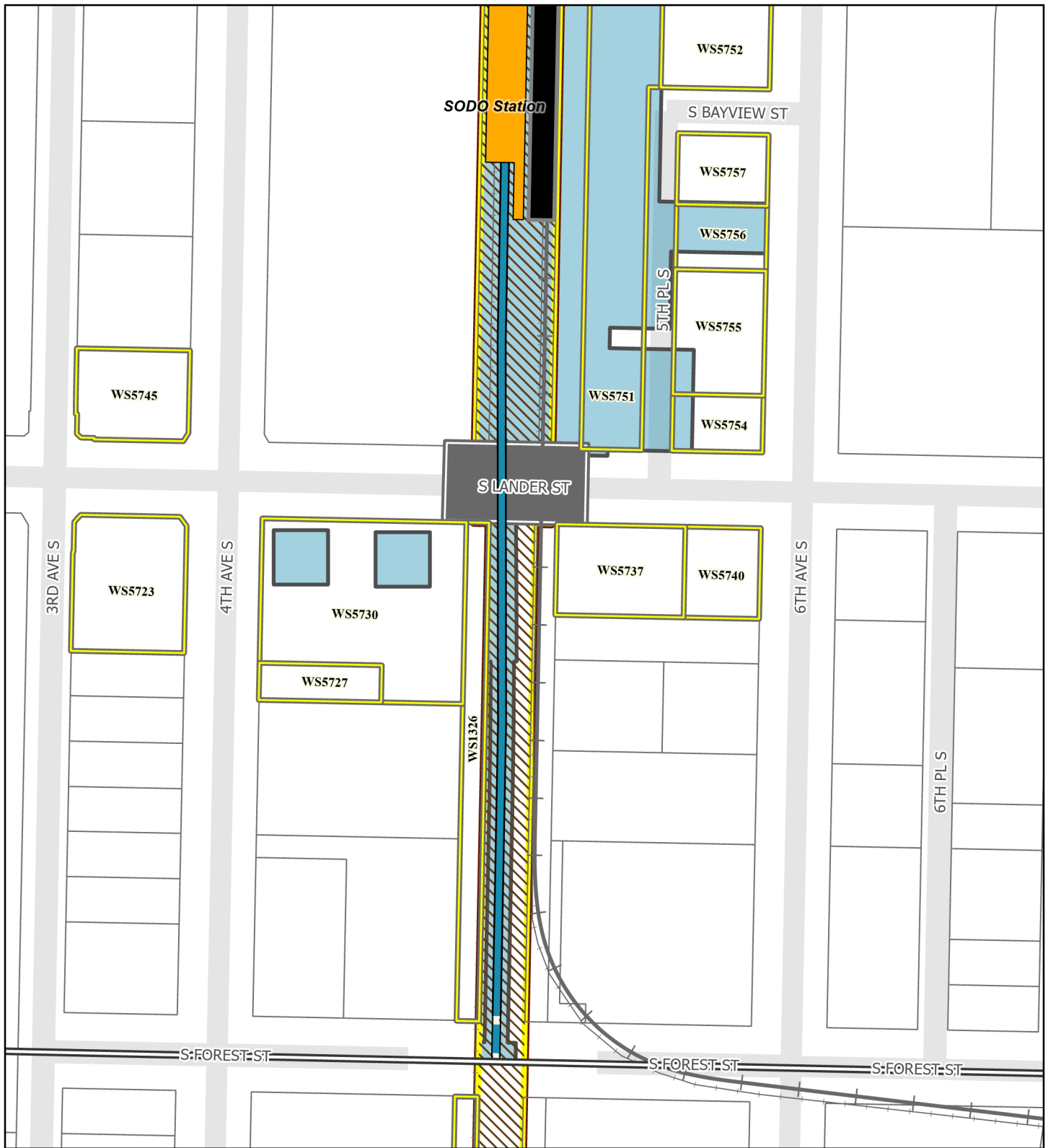


FIGURE L4.1-2b
Alternative SODO-1a
SODO Segment

West Seattle Link Extension





Source: City of Seattle, King County (2022, 2023).

Preferred Alternative

- Elevated
- At-Grade
- Tunnel
- Retained Cut

Other Alternatives

- Elevated
- At-Grade
- Tunnel
- Retained Cut

Station

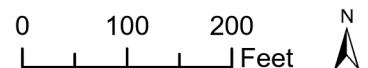
- New

- Segment Line
- Existing Link Light Rail
- Railroad
- Proposed Overpass
- SODO Busway
- Parcel

- Affected Parcel
- Parcel
- Permanent Footprint

FIGURE L4.1-2c
Alternative SODO-1a
SODO Segment

West Seattle Link Extension





Source: City of Seattle, King County (2022, 2023).

Preferred Alternative

- Elevated
- At-Grade
- Tunnel
- Retained Cut

Other Alternatives

- Elevated
- At-Grade
- Tunnel
- Retained Cut

Station

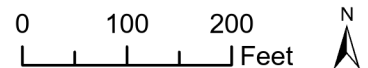
- New

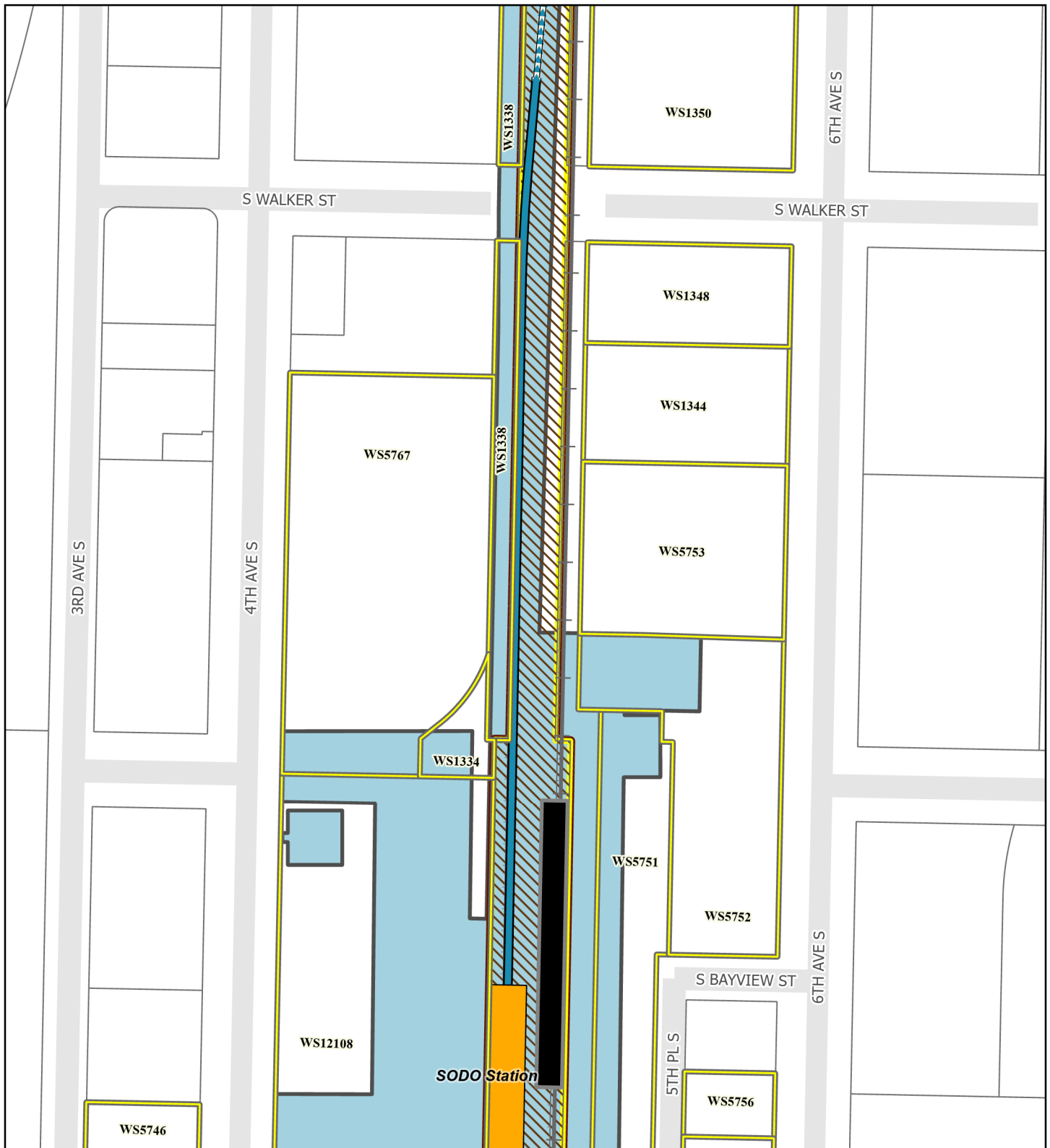
- Existing Link Light Rail
- Railroad
- SODO Busway
- Parcel

- Affected Parcel
- Parcel
- Permanent Footprint

FIGURE L4.1-3a
Option SODO-1b
SODO Segment

West Seattle Link Extension





Source: City of Seattle, King County (2022, 2023).

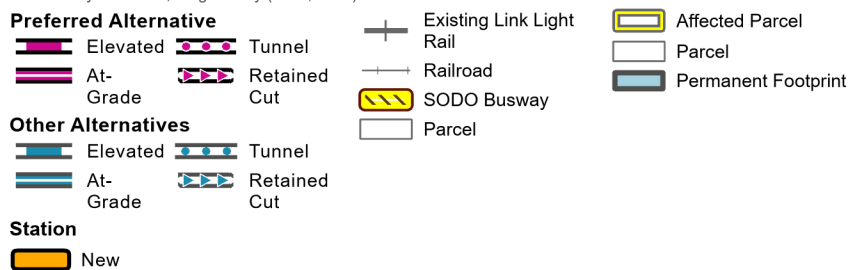
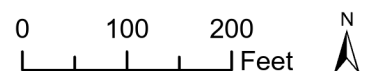
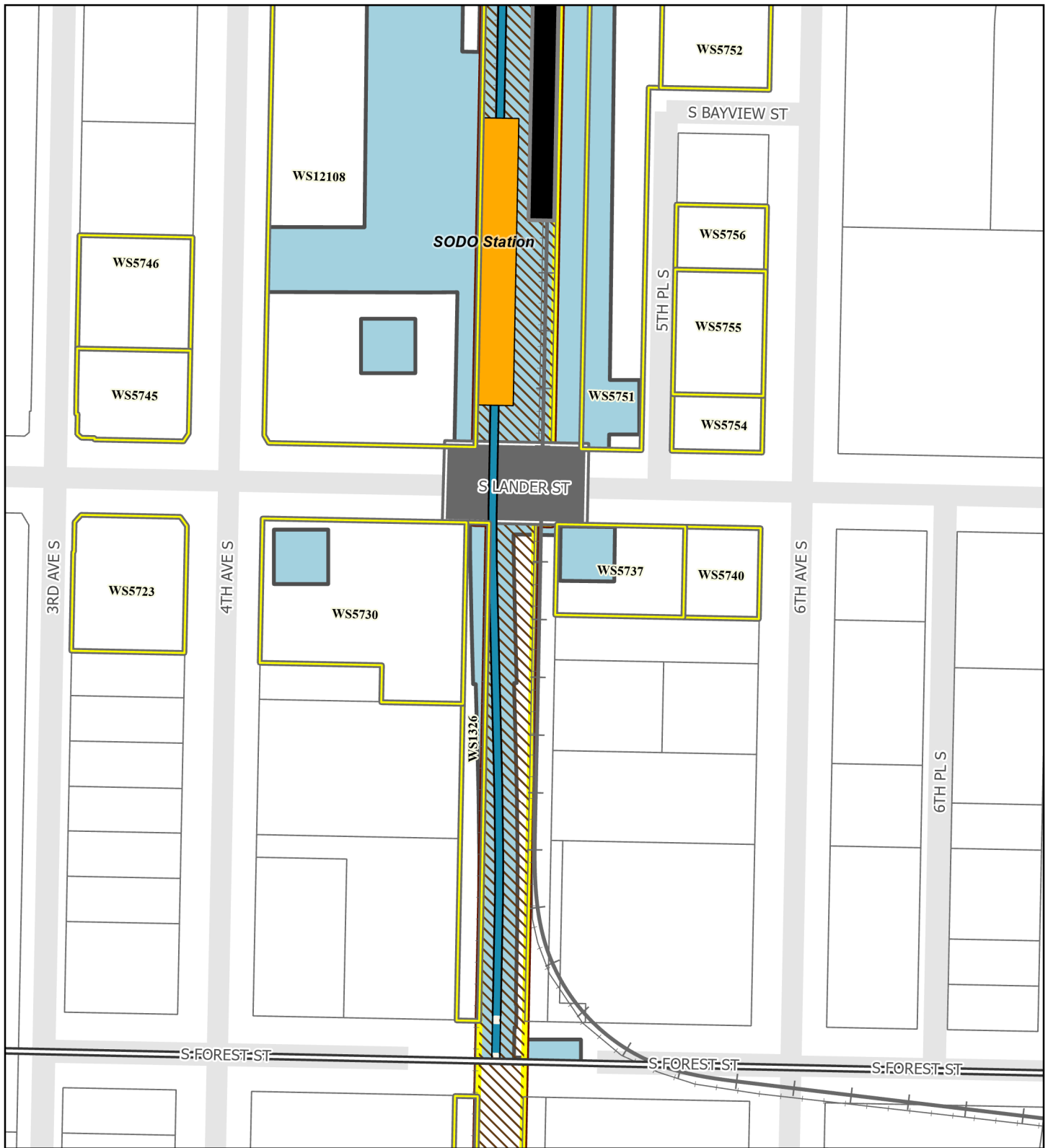


FIGURE L4.1-3b
Option SODO-1b
SODO Segment

West Seattle Link Extension





Source: City of Seattle, King County (2022, 2023).

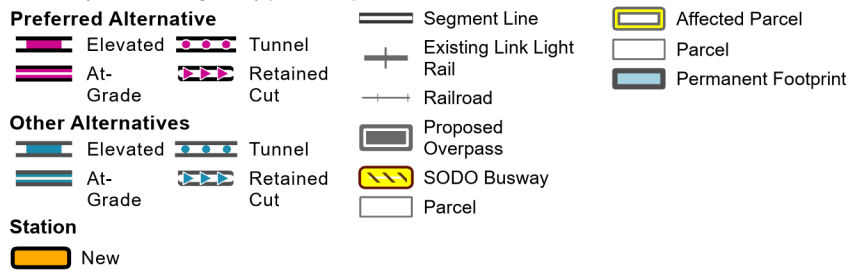

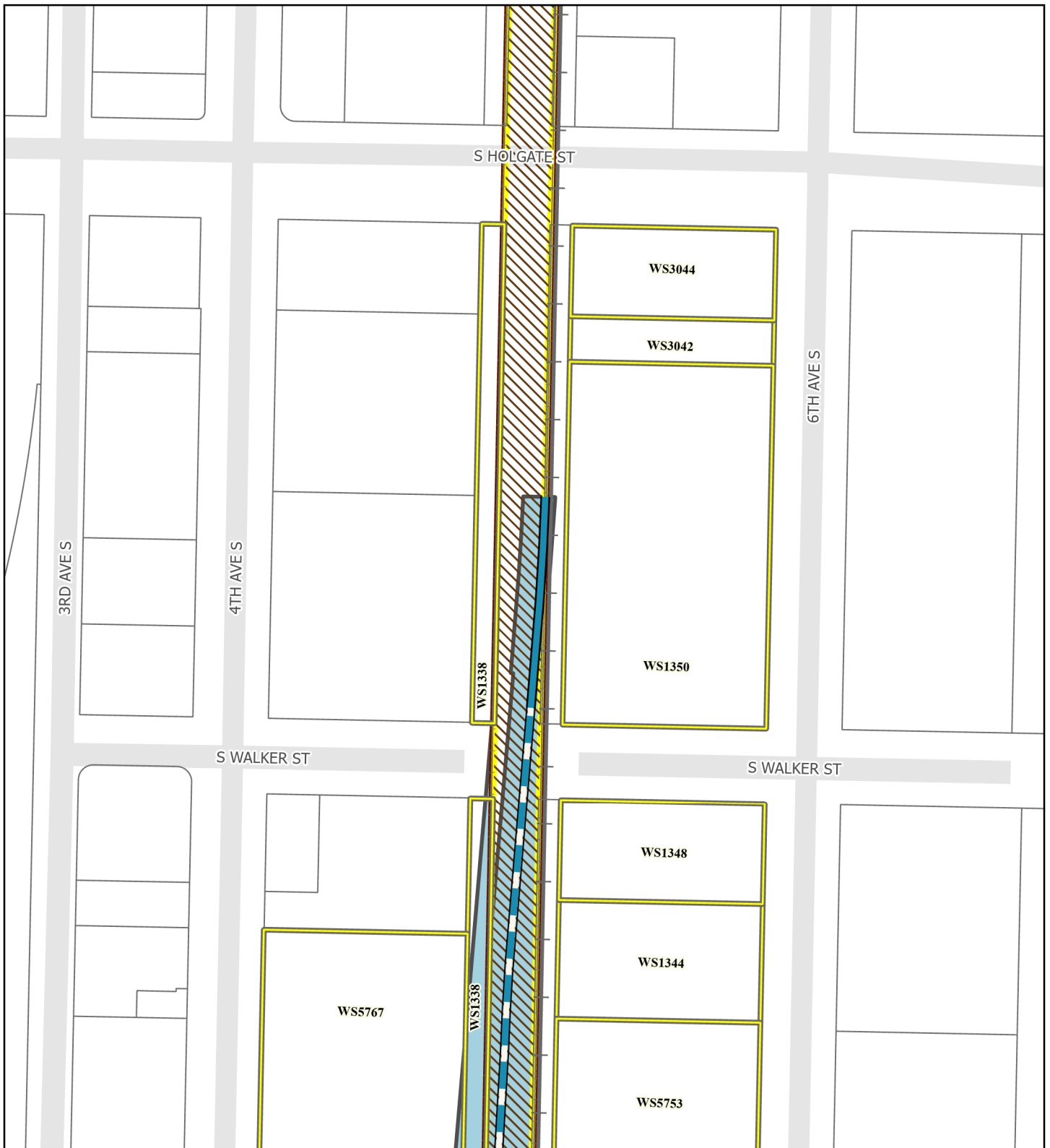


FIGURE L4.1-3c
Option SODO-1b
SODO Segment

West Seattle Link Extension





Source: City of Seattle, King County (2022, 2023).

Preferred Alternative

- Elevated
- At-Grade
- Tunnel
- Retained Cut

Other Alternatives

- Elevated
- At-Grade
- Tunnel
- Retained Cut

Station

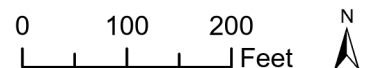
- New

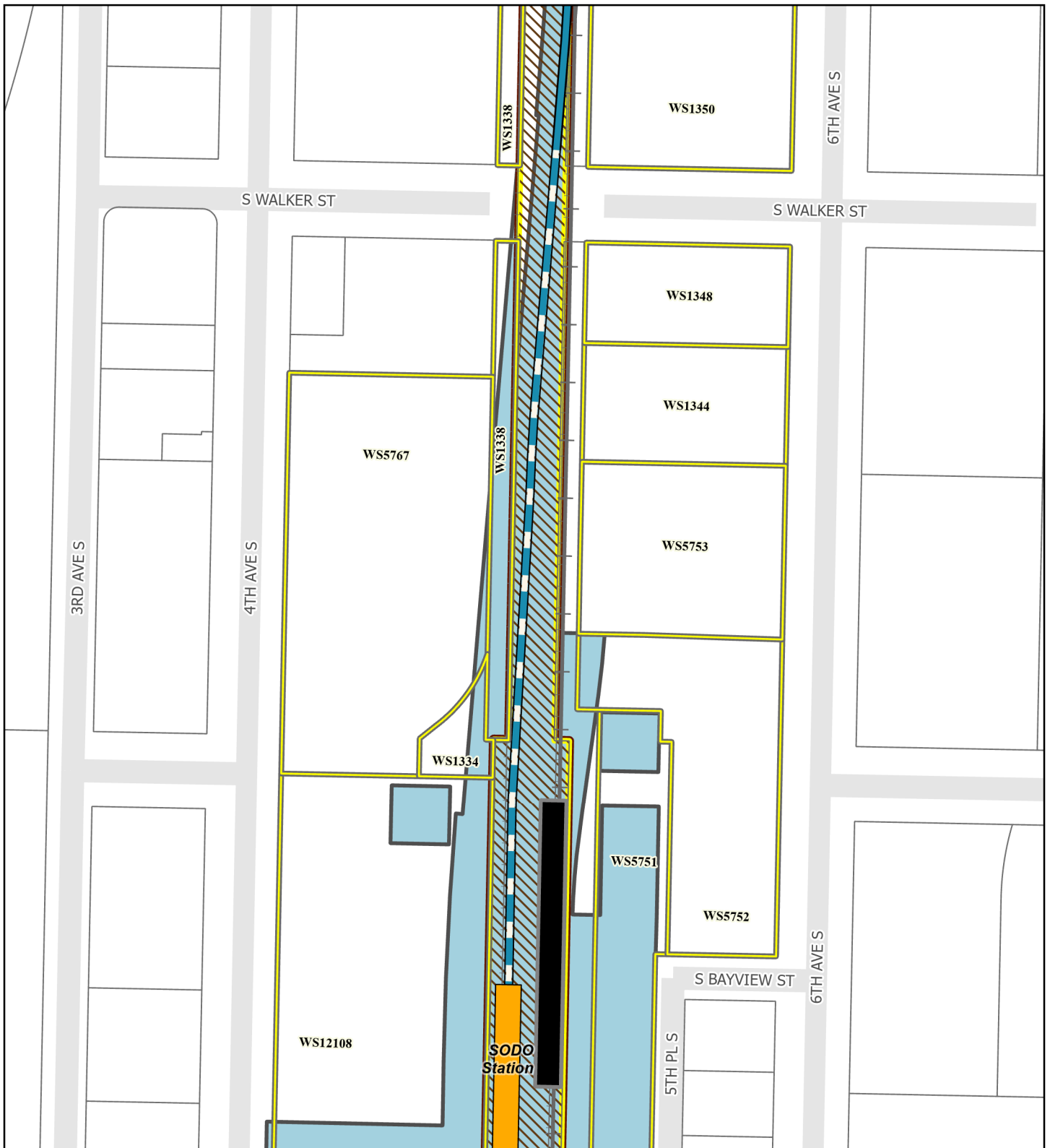
- Existing Link Light Rail
- Railroad
- SODO Busway
- Parcel

- Affected Parcel
- Parcel
- Permanent Footprint

FIGURE L4.1-4a
Alternative SODO-2
SODO Segment

West Seattle Link Extension





Source: City of Seattle, King County (2022, 2023).

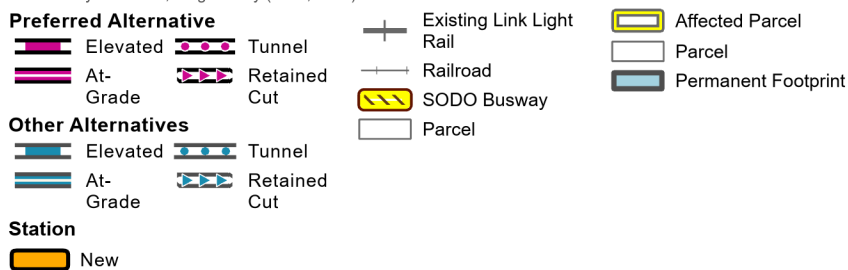

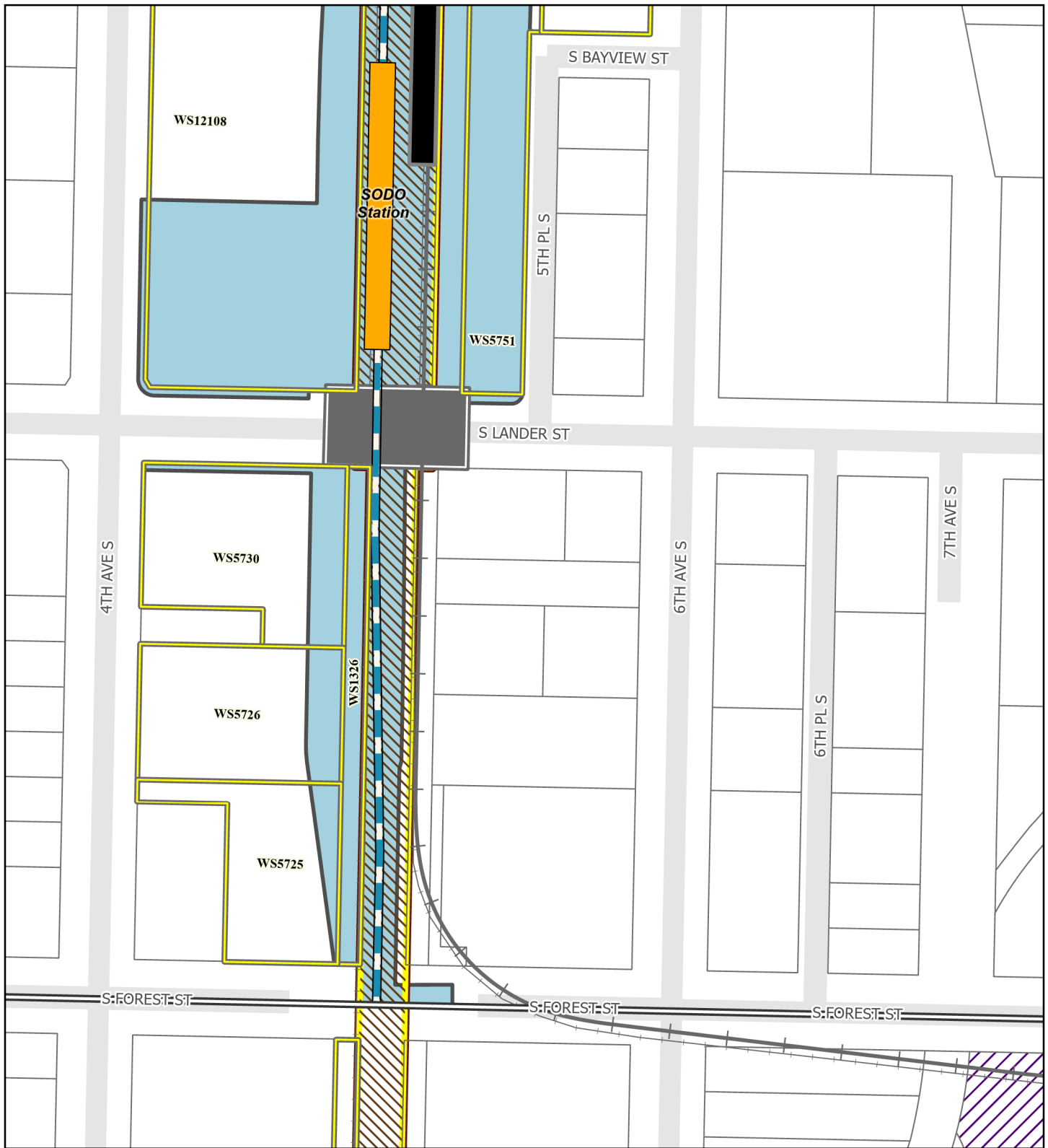


FIGURE L4.1-4b
Alternative SODO-2
SODO Segment

West Seattle Link Extension


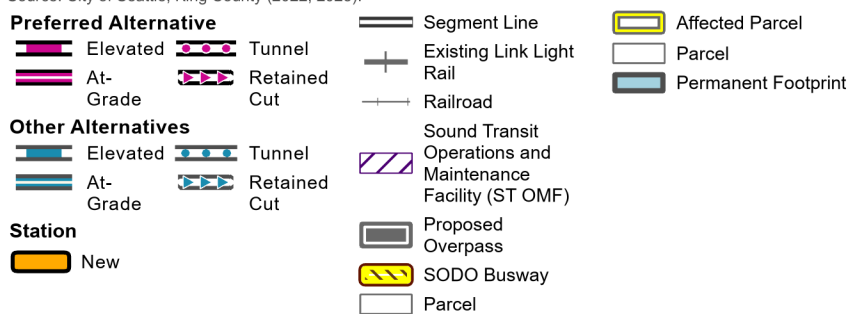


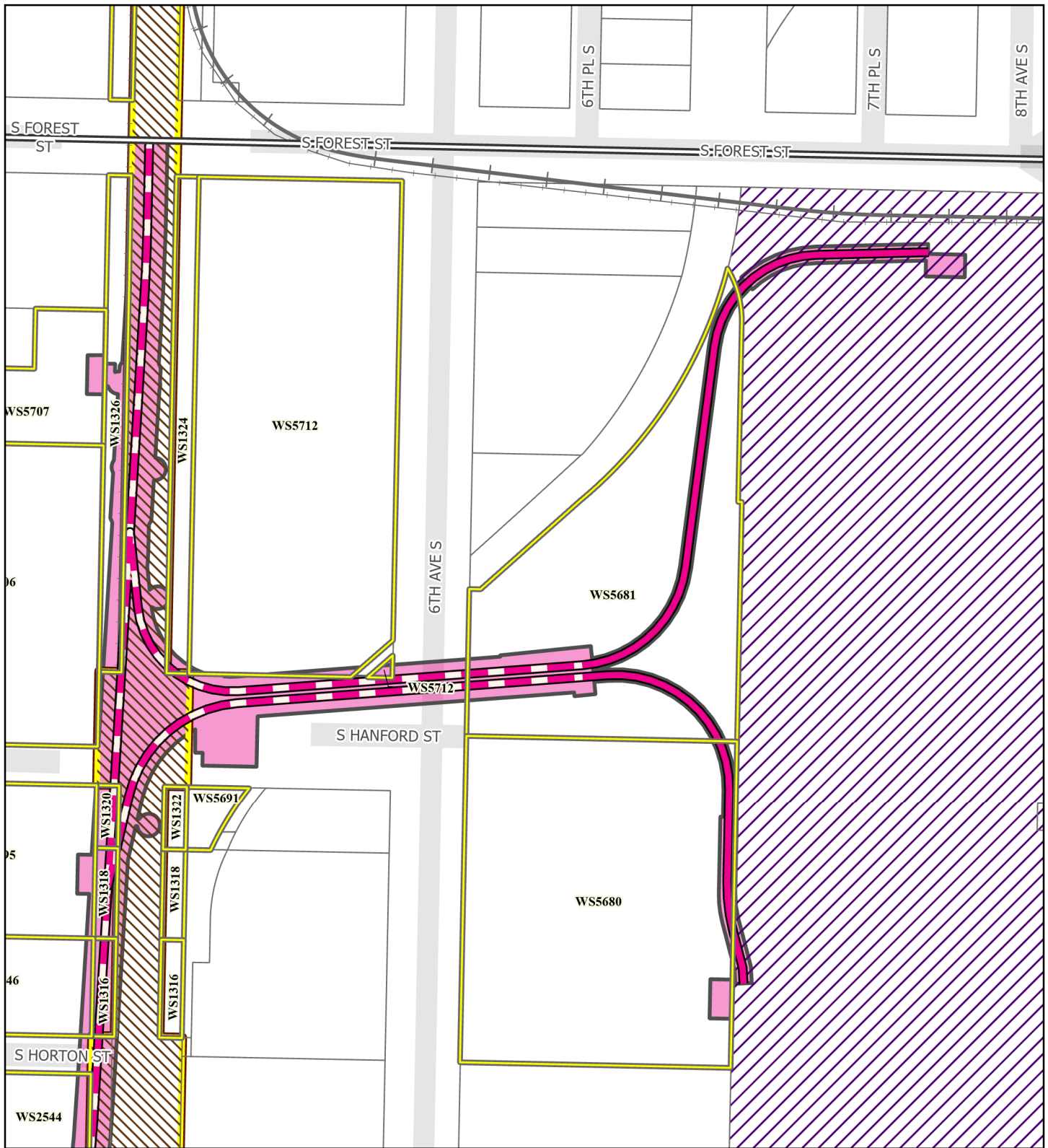


Source: City of Seattle, King County (2022, 2023).

FIGURE L4.1-4c
Alternative SODO-2
SODO Segment

West Seattle Link Extension





Source: City of Seattle, King County (2022, 2023).

Preferred Alternative

- Elevated
- At-Grade
- Tunnel
- Retained Cut

Other Alternatives

- Elevated
- At-Grade
- Tunnel
- Retained Cut

Station

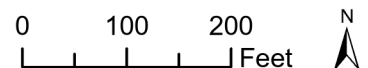
- New

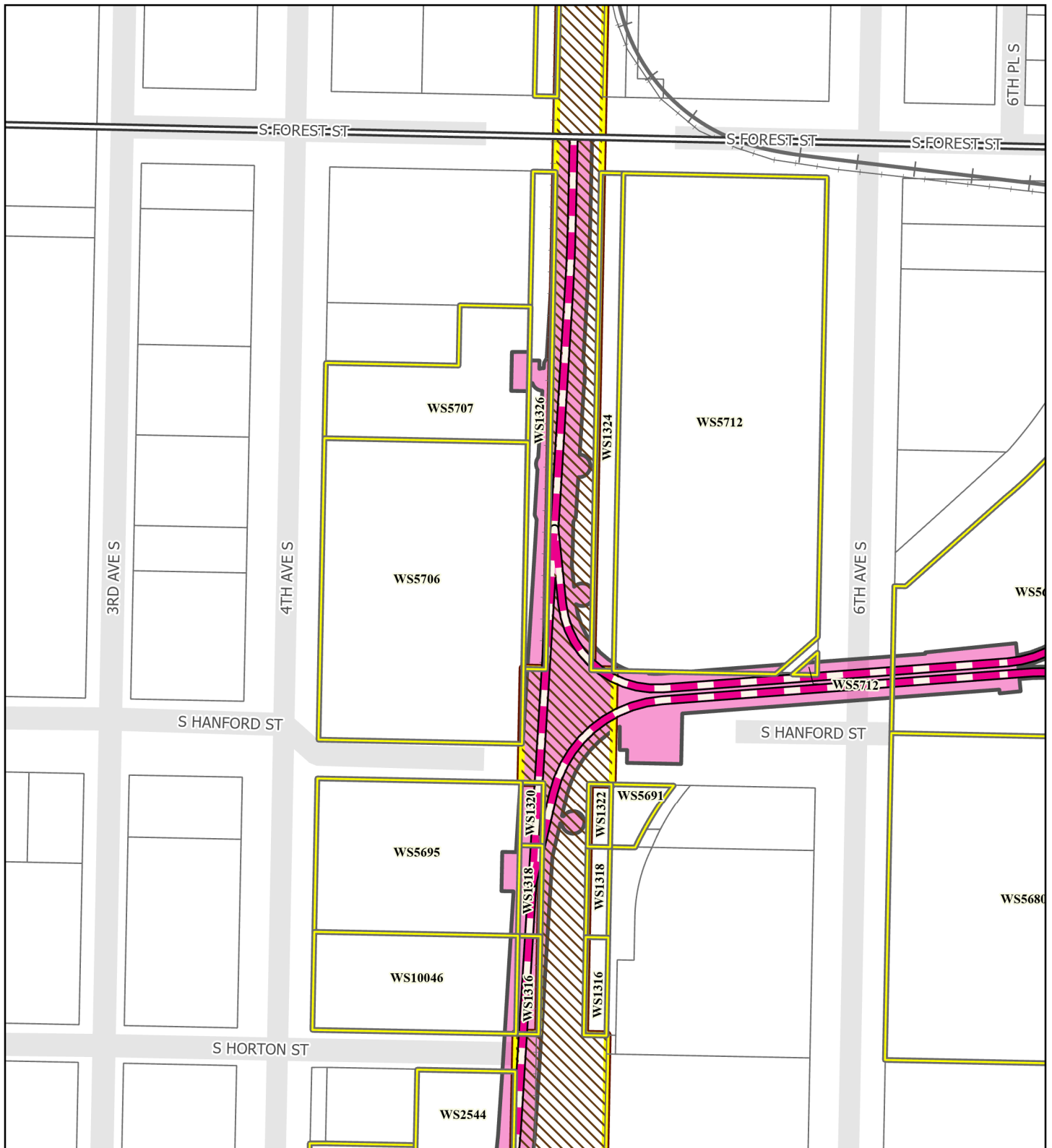
- Segment Line
- Existing Link Light Rail
- Railroad
- Sound Transit Operations and Maintenance Facility (ST OMF)
- SODO Busway
- Parcel

- Affected Parcel
- Parcel
- Permanent Footprint

FIGURE L4.1-5a
Alternative DUW-1a
Duwamish Segment

West Seattle Link Extension





Source: City of Seattle, King County (2022, 2023).

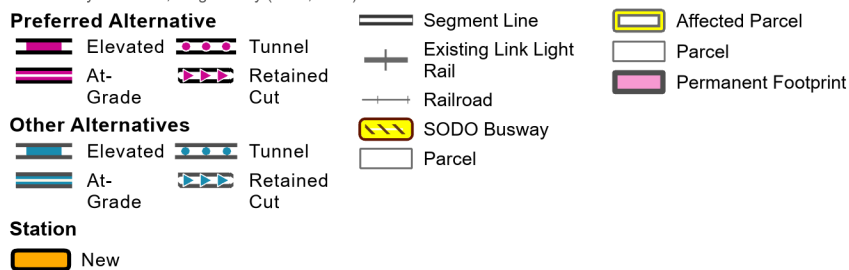

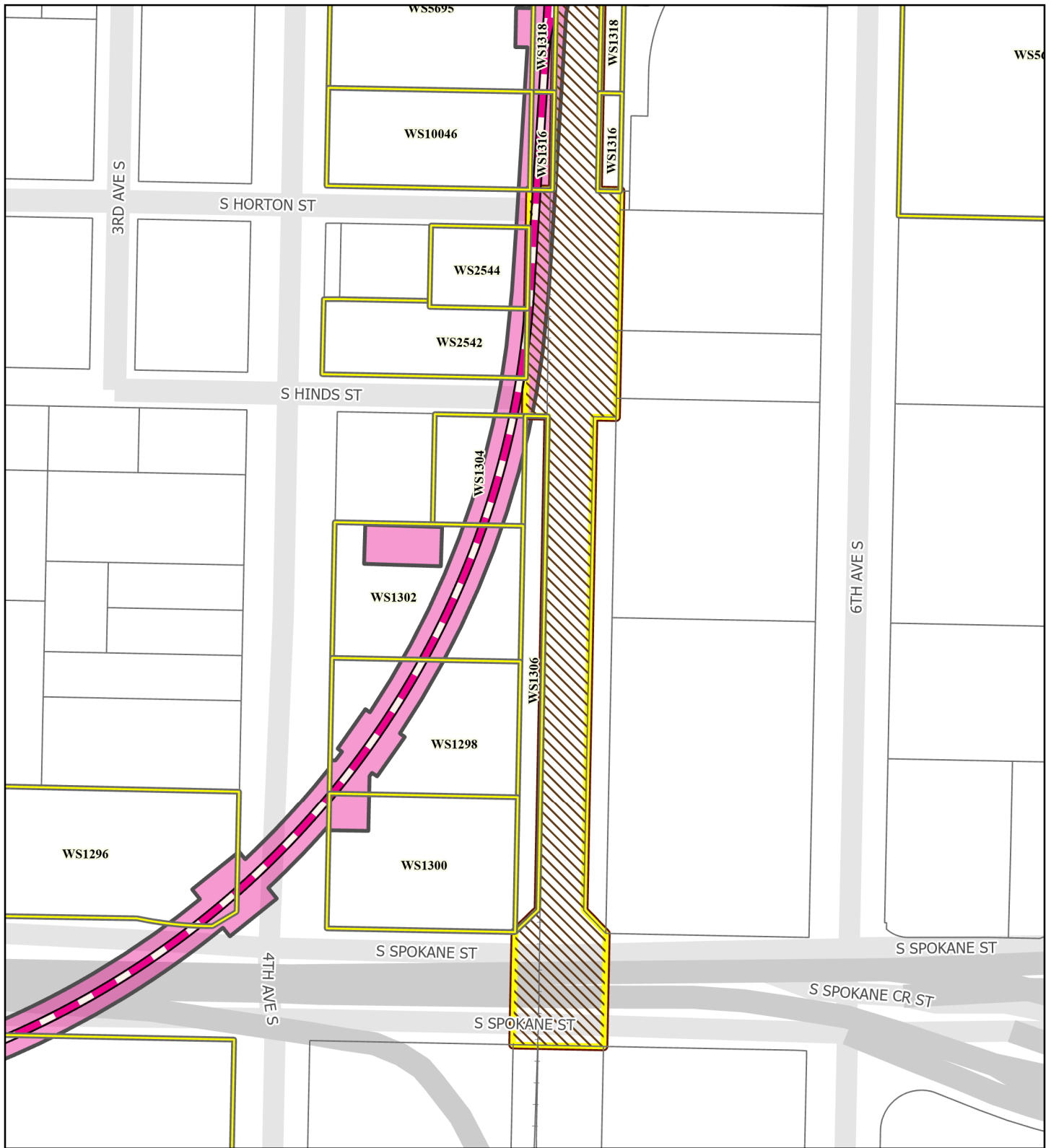


FIGURE L4.1-5b
Alternative DUW-1a
 Duwamish Segment

West Seattle Link Extension





Source: City of Seattle, King County (2022, 2023).

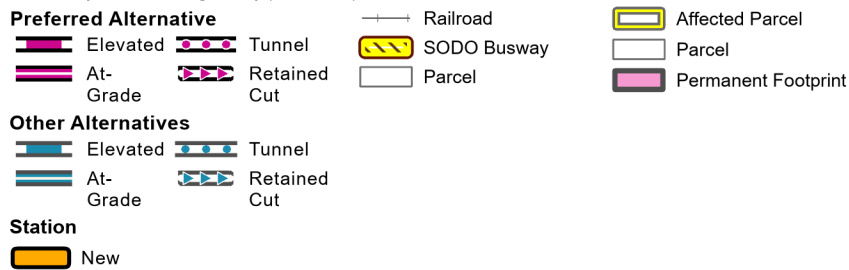

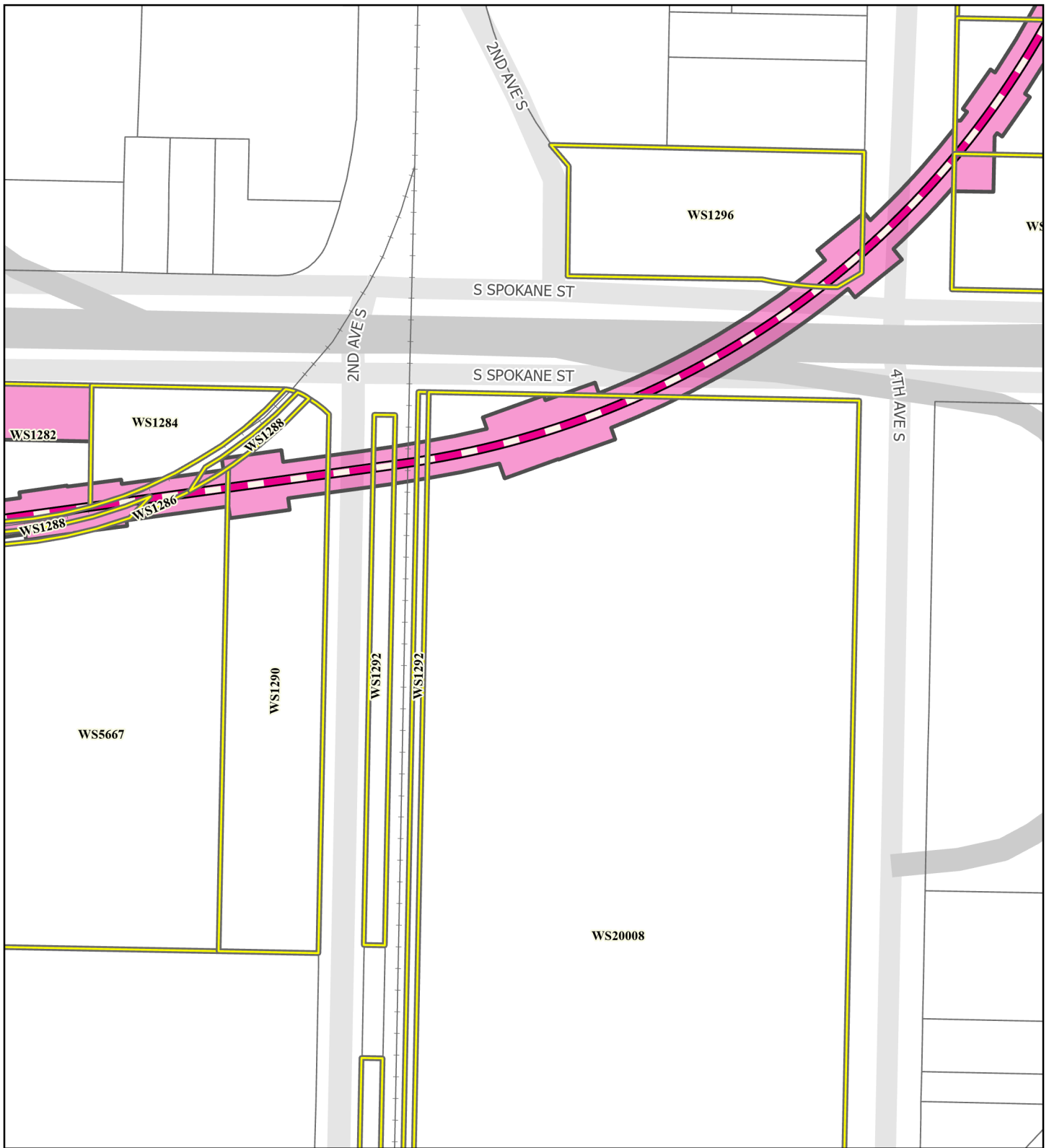


FIGURE L4.1-5c
Alternative DUW-1a
 Duwamish Segment

West Seattle Link Extension





Source: City of Seattle, King County (2022, 2023).

Preferred Alternative

- Elevated
- At-Grade
- Tunnel
- Retained Cut

Other Alternatives

- Elevated
- At-Grade
- Tunnel
- Retained Cut

Station


- New

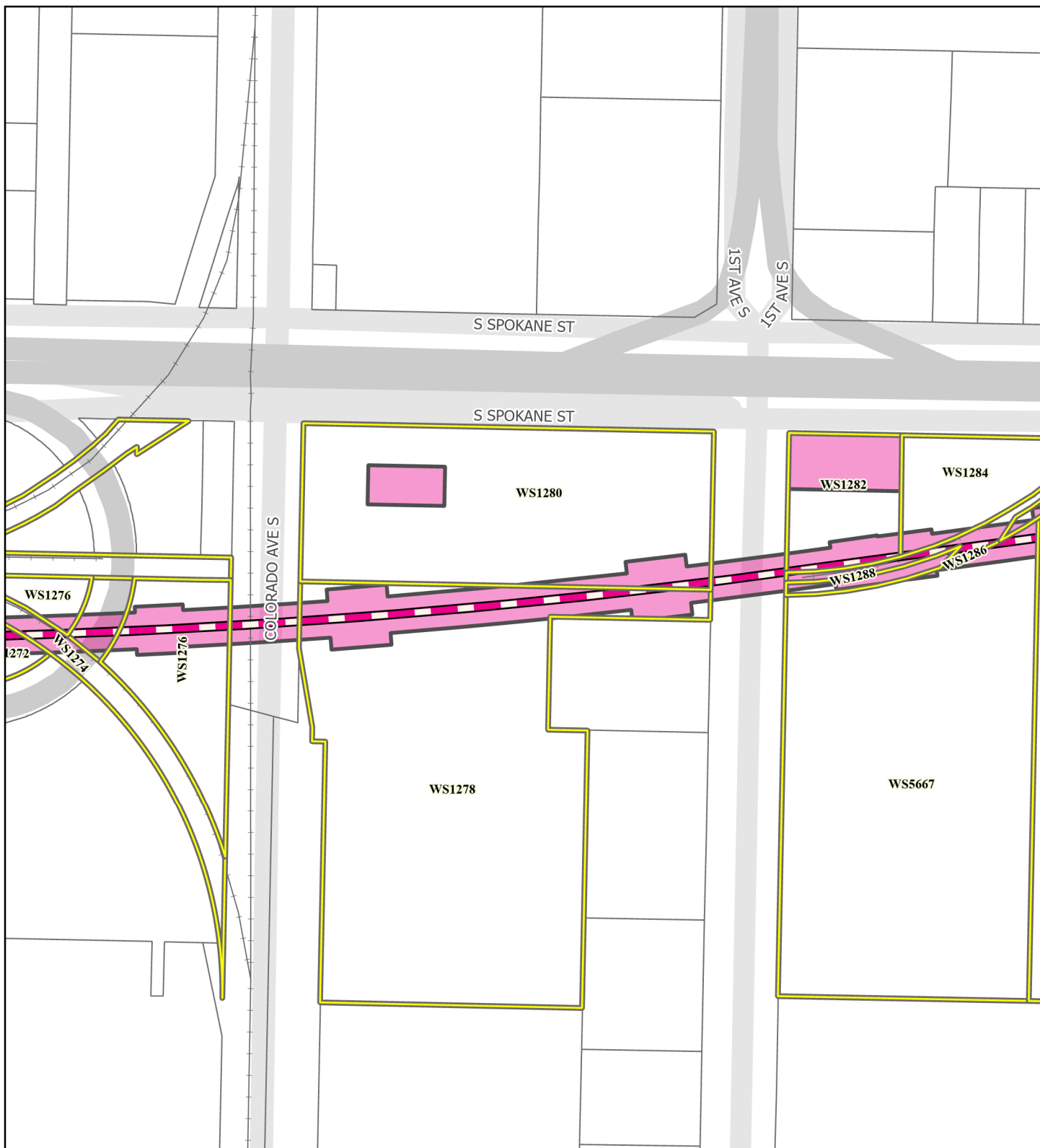
- Railroad
- Parcel

- Affected Parcel
- Parcel
- Permanent Footprint

FIGURE L4.1-5d
Alternative DUW-1a
 Duwamish Segment

West Seattle Link Extension





Source: City of Seattle, King County (2022, 2023).

Preferred Alternative

- Elevated
- At-Grade
- Tunnel
- Retained Cut

Other Alternatives

- Elevated
- At-Grade
- Tunnel
- Retained Cut

Station


- New

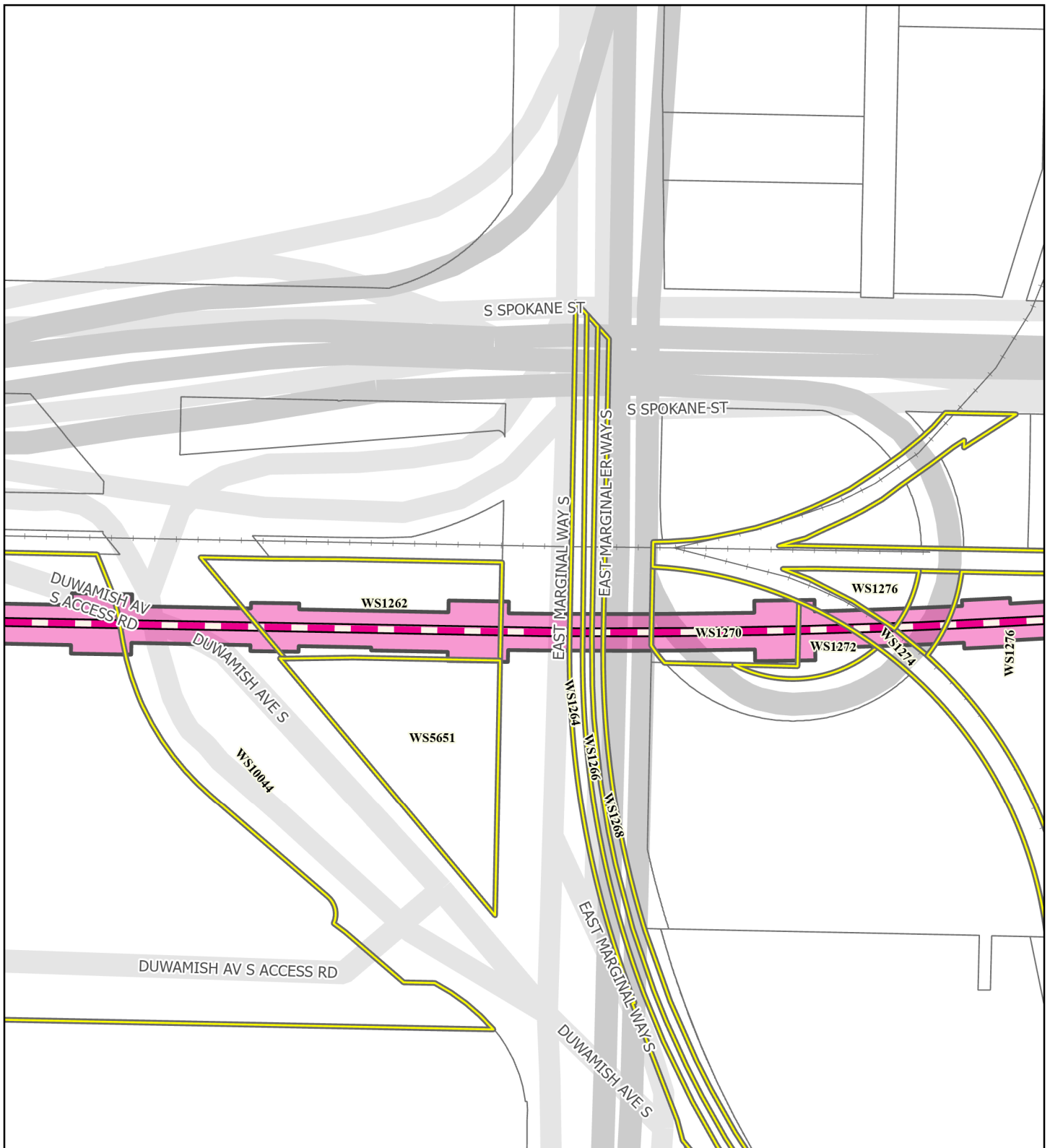
- Railroad
- Parcel

- Affected Parcel
- Parcel
- Permanent Footprint

FIGURE L4.1-5e
Alternative DUW-1a
 Duwamish Segment

West Seattle Link Extension





Source: City of Seattle, King County (2022, 2023).

Preferred Alternative

- Elevated
- At-Grade
- Retained Cut
- Tunnel

Other Alternatives

- Elevated
- At-Grade
- Retained Cut
- Tunnel

Station

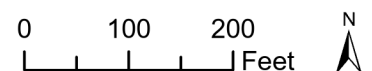
- New

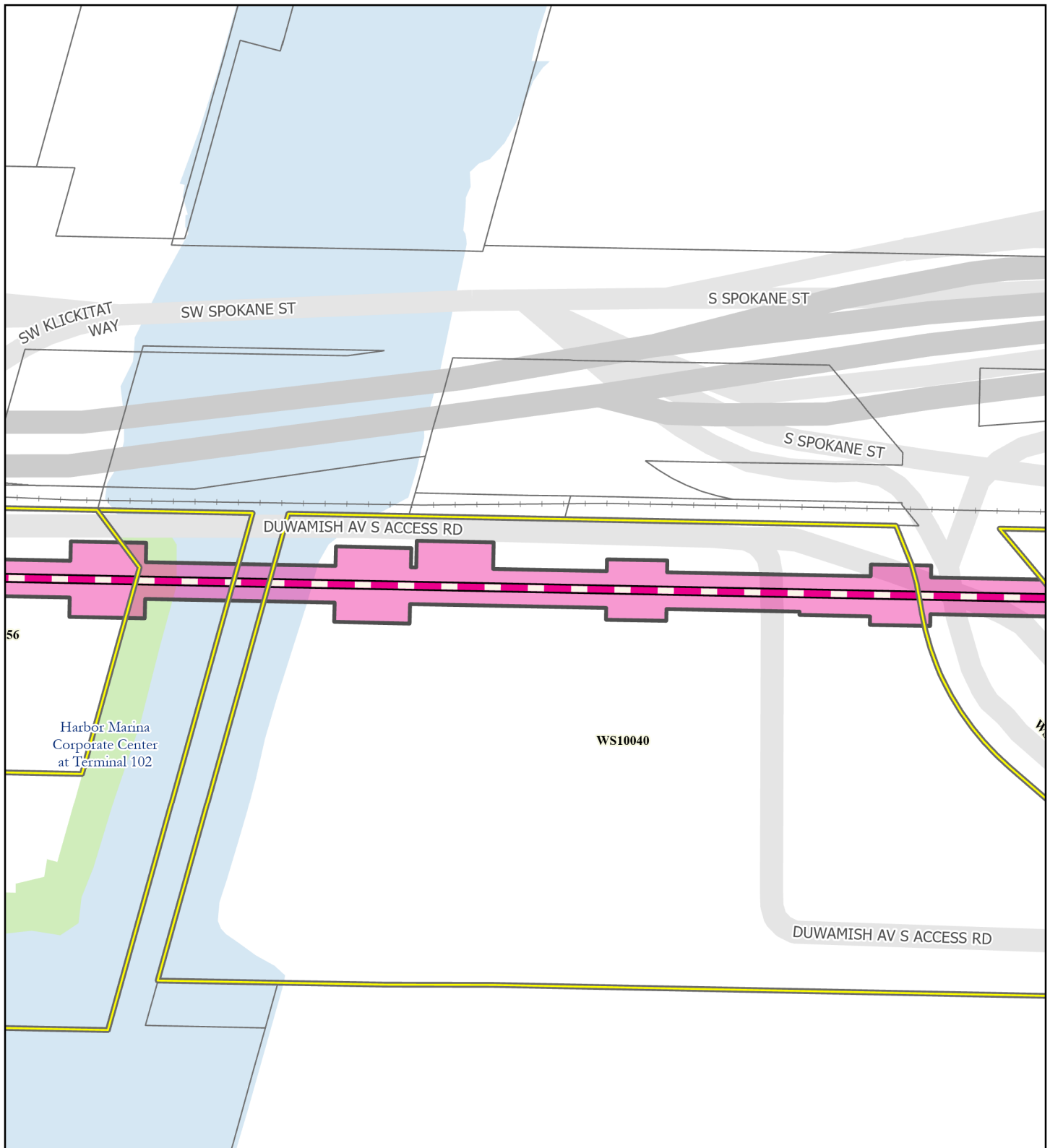
- Railroad
- Parcel

- Affected Parcel
- Parcel
- Permanent Footprint

FIGURE L4.1-5f
Alternative DUW-1a
 Duwamish Segment





West Seattle Link Extension








Source: City of Seattle, King County (2022, 2023).

Preferred Alternative





-  Elevated
-  At-Grade
-  Tunnel
-  Retained Cut

Other Alternatives

-  Elevated
-  At-Grade
-  Tunnel
-  Retained Cut

Station

-  New

-  Railroad
-  Park
-  Water Body
-  Parcel




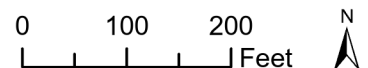
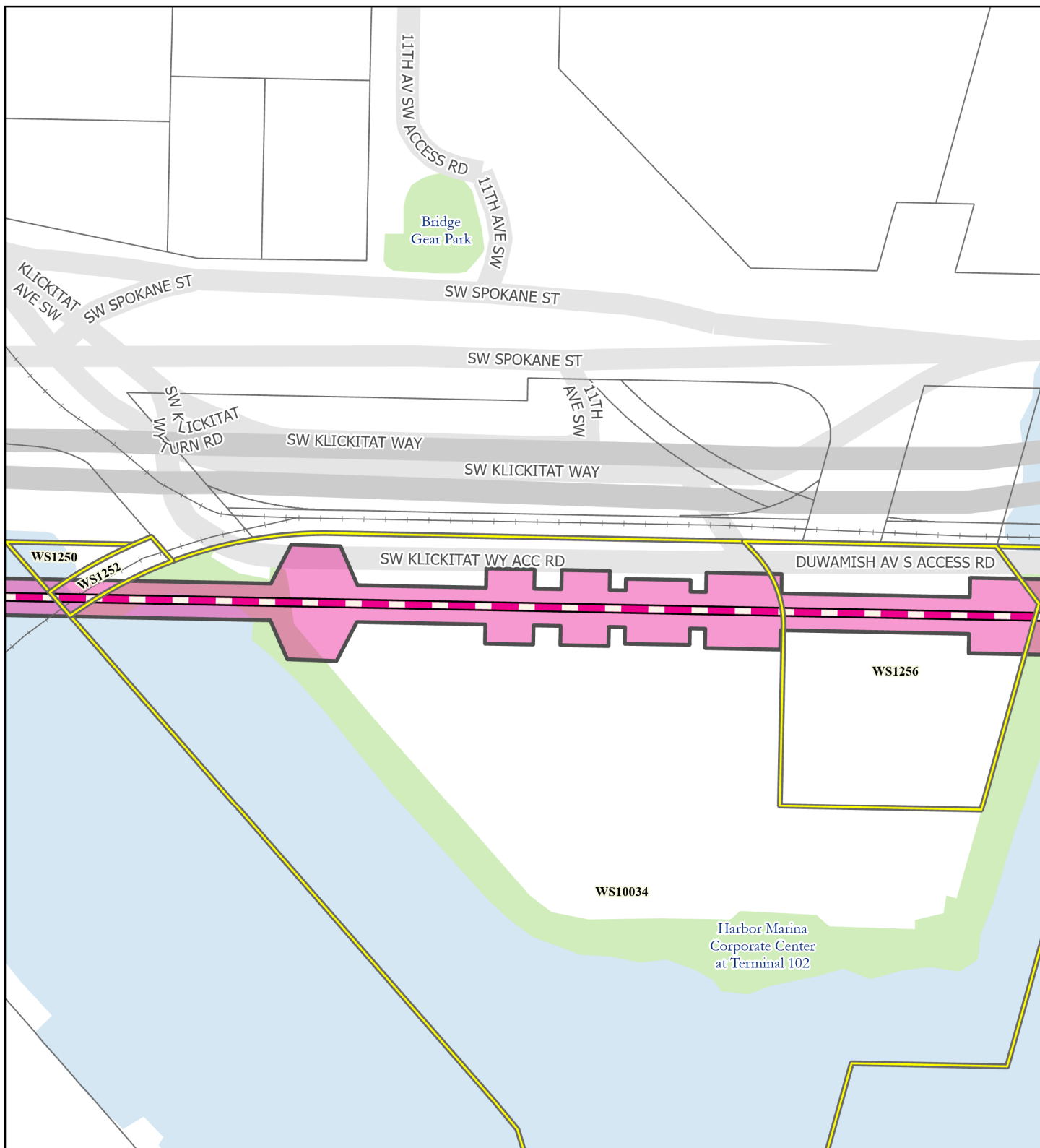
-  Affected Parcel
-  Parcel
-  Permanent Footprint

FIGURE L4.1-5g
Alternative DUW-1a
Duwamish Segment

West Seattle Link Extension





Source: City of Seattle, King County (2022, 2023).

Preferred Alternative

- | | |
|----------|--------------|
| Elevated | Tunnel |
| At-Grade | Retained Cut |

Other Alternatives

- | | |
|----------|--------------|
| Elevated | Tunnel |
| At-Grade | Retained Cut |

Station


- | |
|-----|
| New |
|-----|

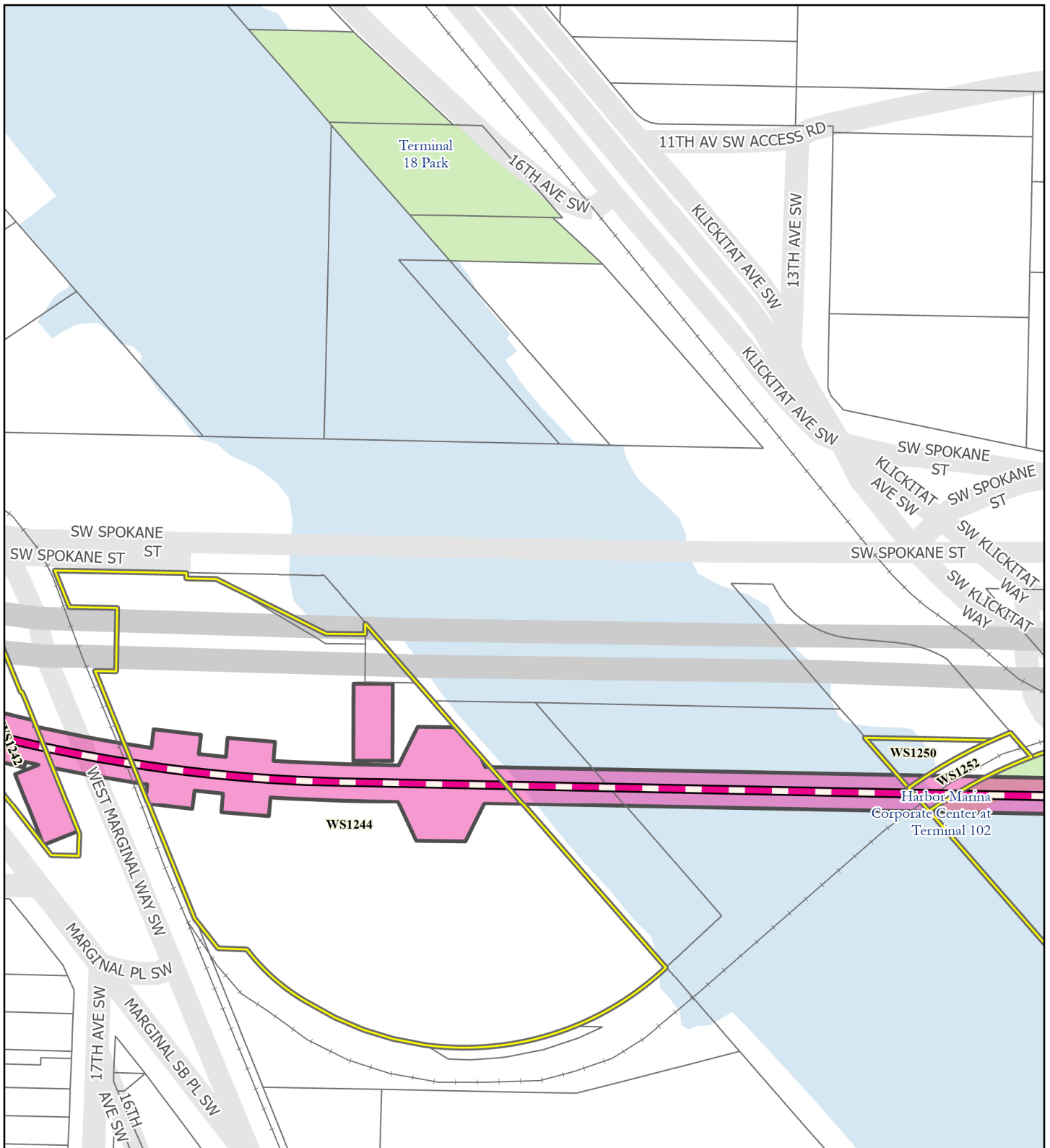
- | |
|------------|
| Railroad |
| Park |
| Water Body |
| Parcel |

- | |
|---------------------|
| Affected Parcel |
| Parcel |
| Permanent Footprint |

FIGURE L4.1-5h
Alternative DUW-1a
Duwamish Segment

West Seattle Link Extension





Source: City of Seattle, King County (2022, 2023).

Preferred Alternative

- Elevated
- At-Grade
- Tunnel
- Retained Cut

Other Alternatives

- Elevated
- At-Grade
- Tunnel
- Retained Cut

Station

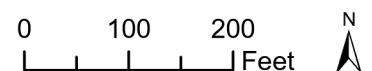
- New

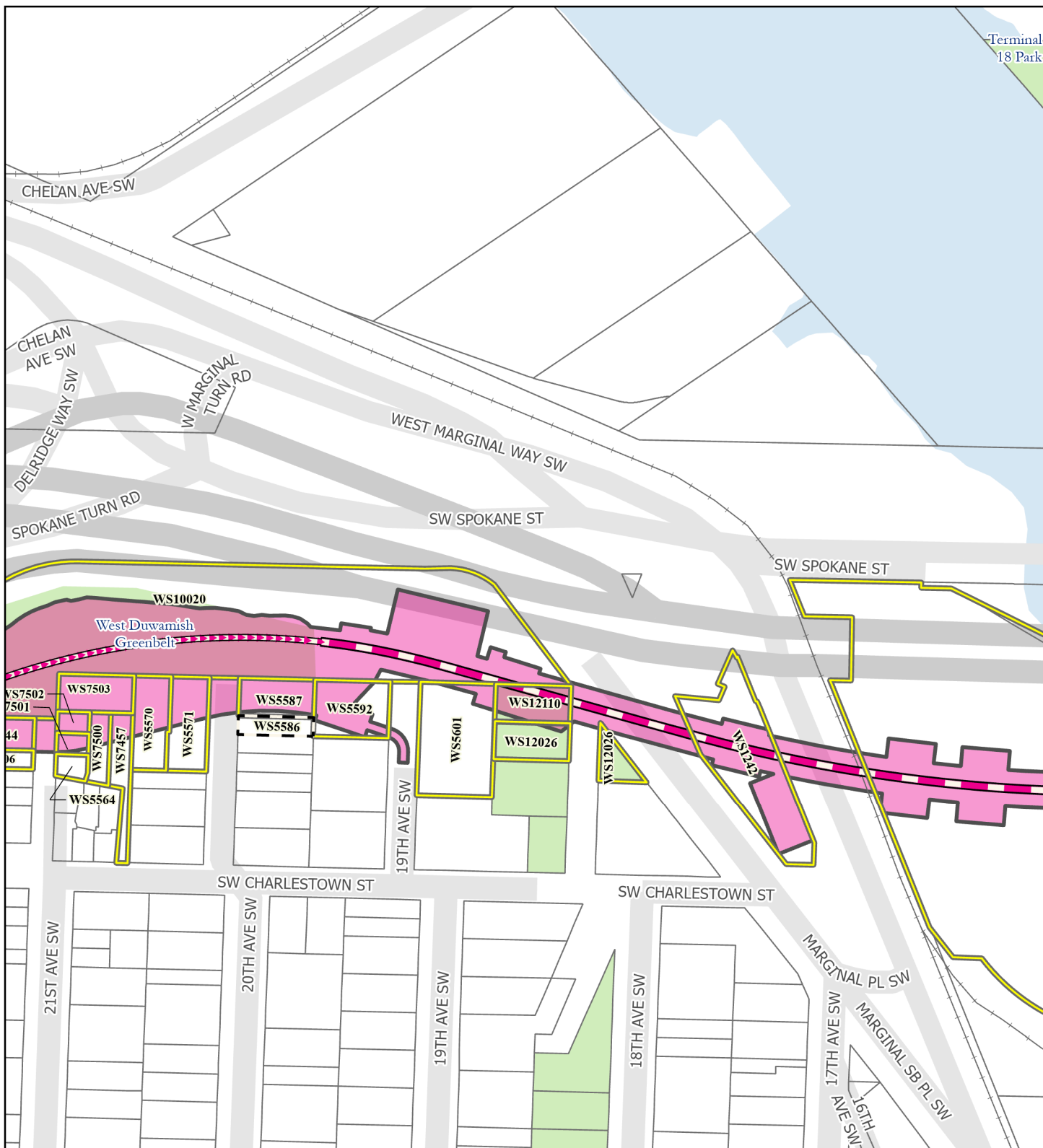
- Railroad
- Park
- Water Body
- Parcel

- Affected Parcel
- Parcel
- Permanent Footprint

FIGURE L4.1-5i
Alternative DUW-1a
Duwamish Segment

West Seattle Link Extension





Source: City of Seattle, King County (2022, 2023).

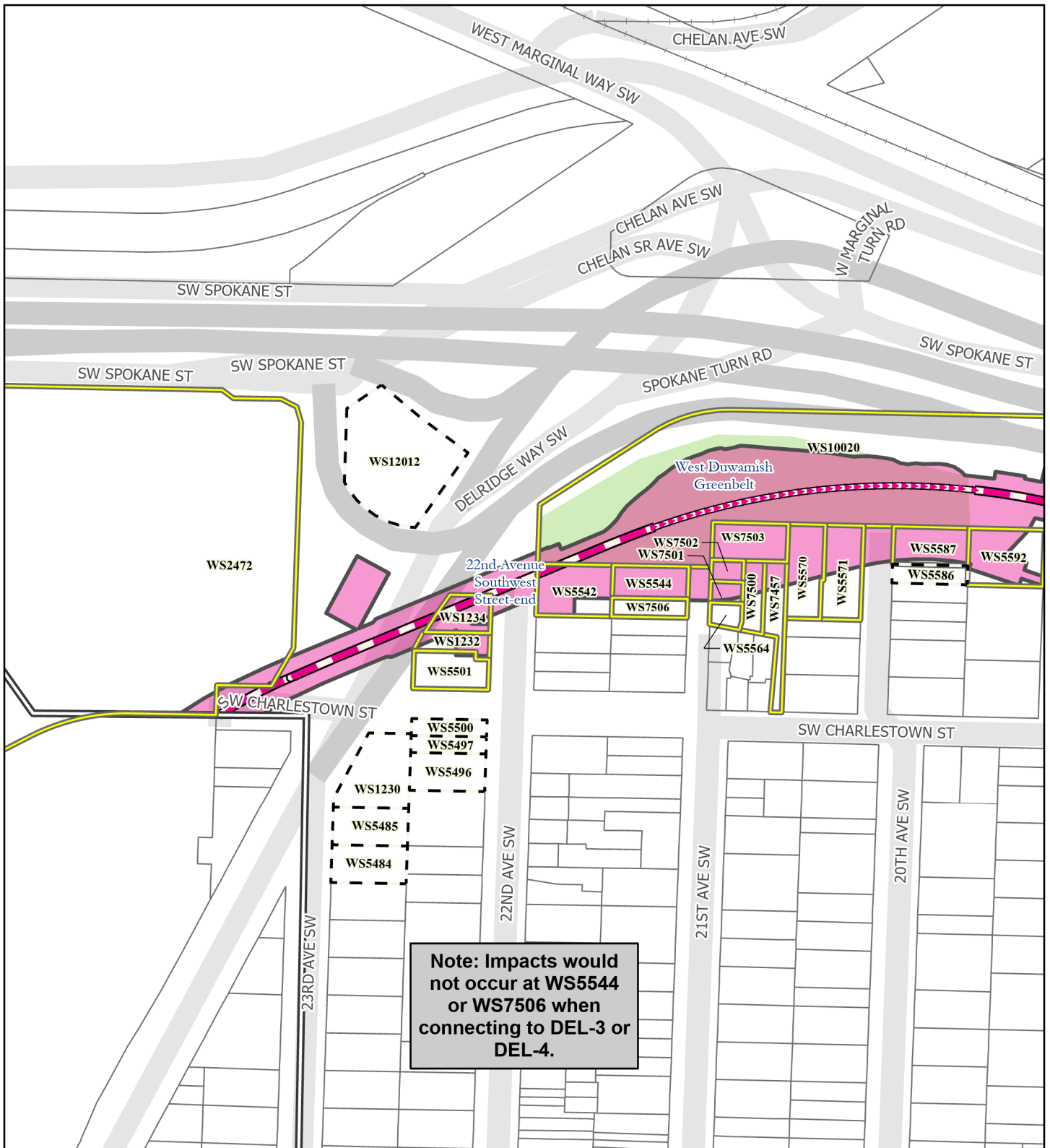
FIGURE L4.1-5j
Alternative DUW-1a
Duwamish Segment

West Seattle Link Extension

Station
 New

0 100 200 Feet





Preferred Alternative

- Elevated
- At-Grade
- Tunnel
- Retained Cut

Other Alternatives

- Elevated
- At-Grade
- Tunnel
- Retained Cut

Station


- New

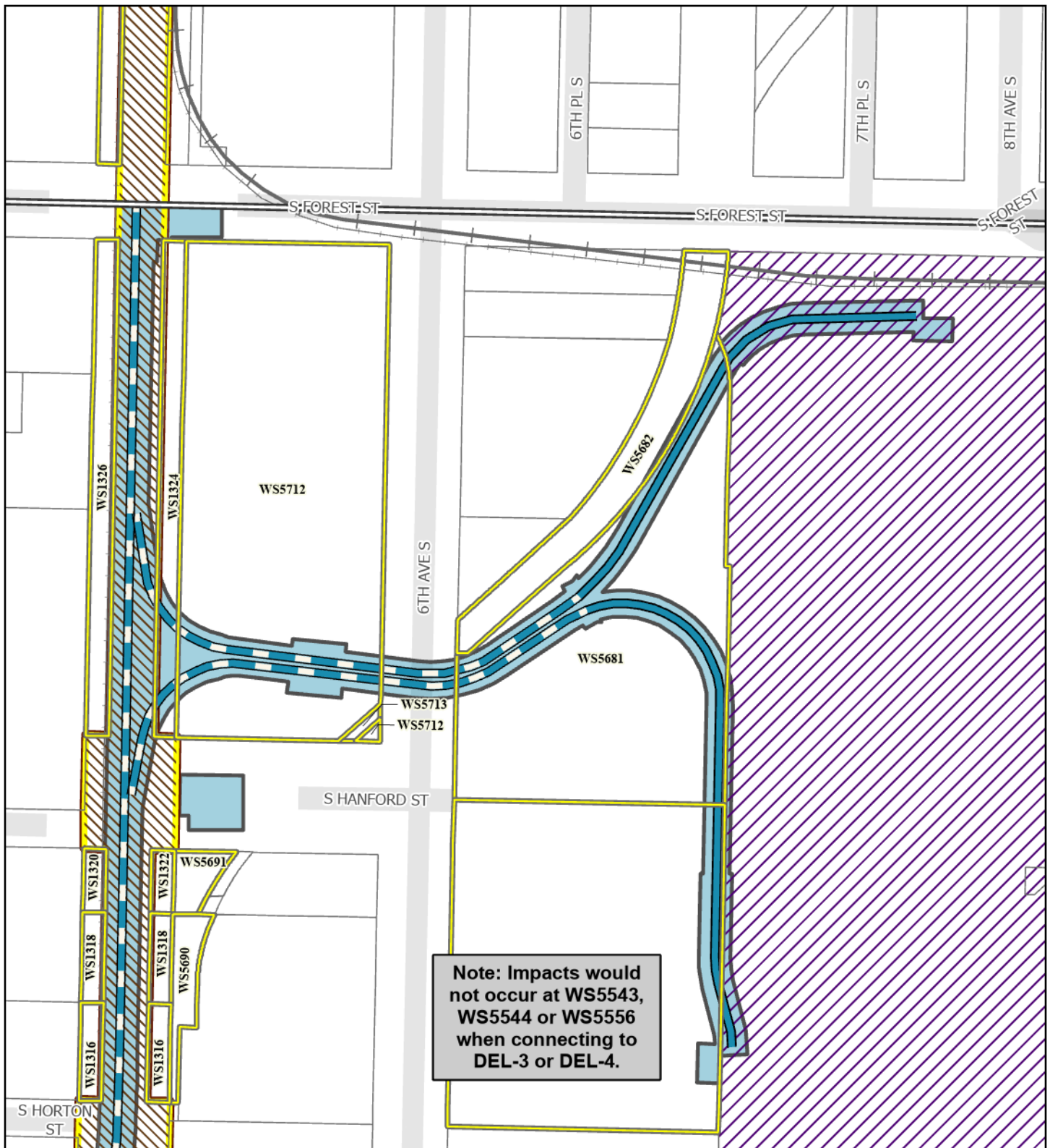
- Segment Line
- Railroad
- Park
- Parcel

- Affected Parcel
- Additional Parcel needed when connecting to DEL-3 or DEL-4
- Parcel
- Permanent Footprint

FIGURE L4.1-5k
Alternative DUW-1a
 Duwamish Segment

West Seattle Link Extension





Source: City of Seattle, King County (2022, 2023).

Preferred Alternative

- Elevated
- At-Grade
- Tunnel
- Retained Cut

Other Alternatives

- Elevated
- At-Grade
- Tunnel
- Retained Cut

Station


- New

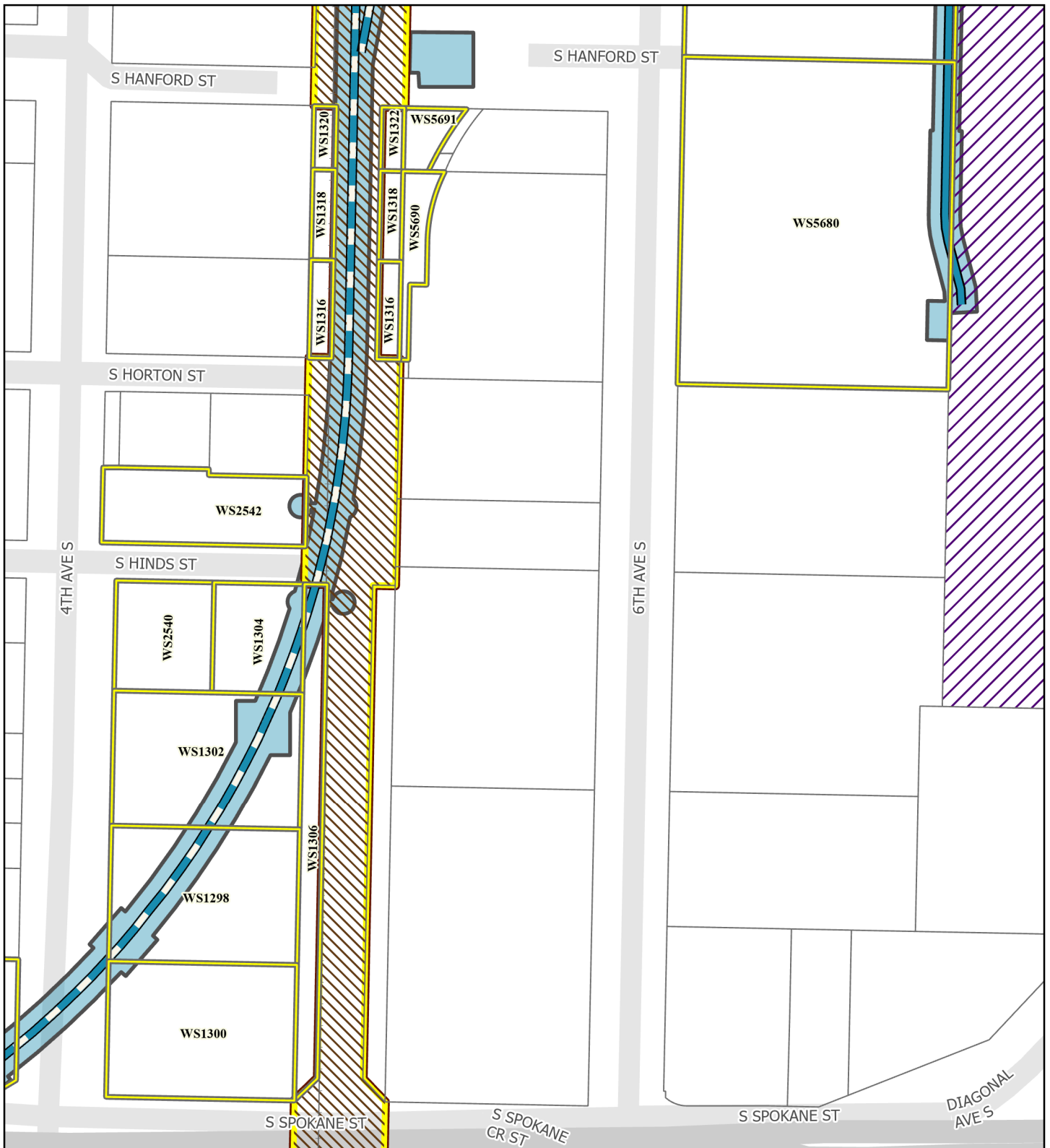
- Segment Line
- Existing Link Light Rail
- Railroad
- Sound Transit Operations and Maintenance Facility (ST OMF)
- SODO Busway
- Parcel

- Affected Parcel
- Parcel
- Permanent Footprint

FIGURE L4.1-6a
Option DUW-1b
Duwamish Segment

West Seattle Link Extension





Source: City of Seattle, King County (2022, 2023).

Preferred Alternative

- Elevated
- At-Grade
- Tunnel
- Retained Cut

Other Alternatives

- Elevated
- At-Grade
- Tunnel
- Retained Cut

Station


- New

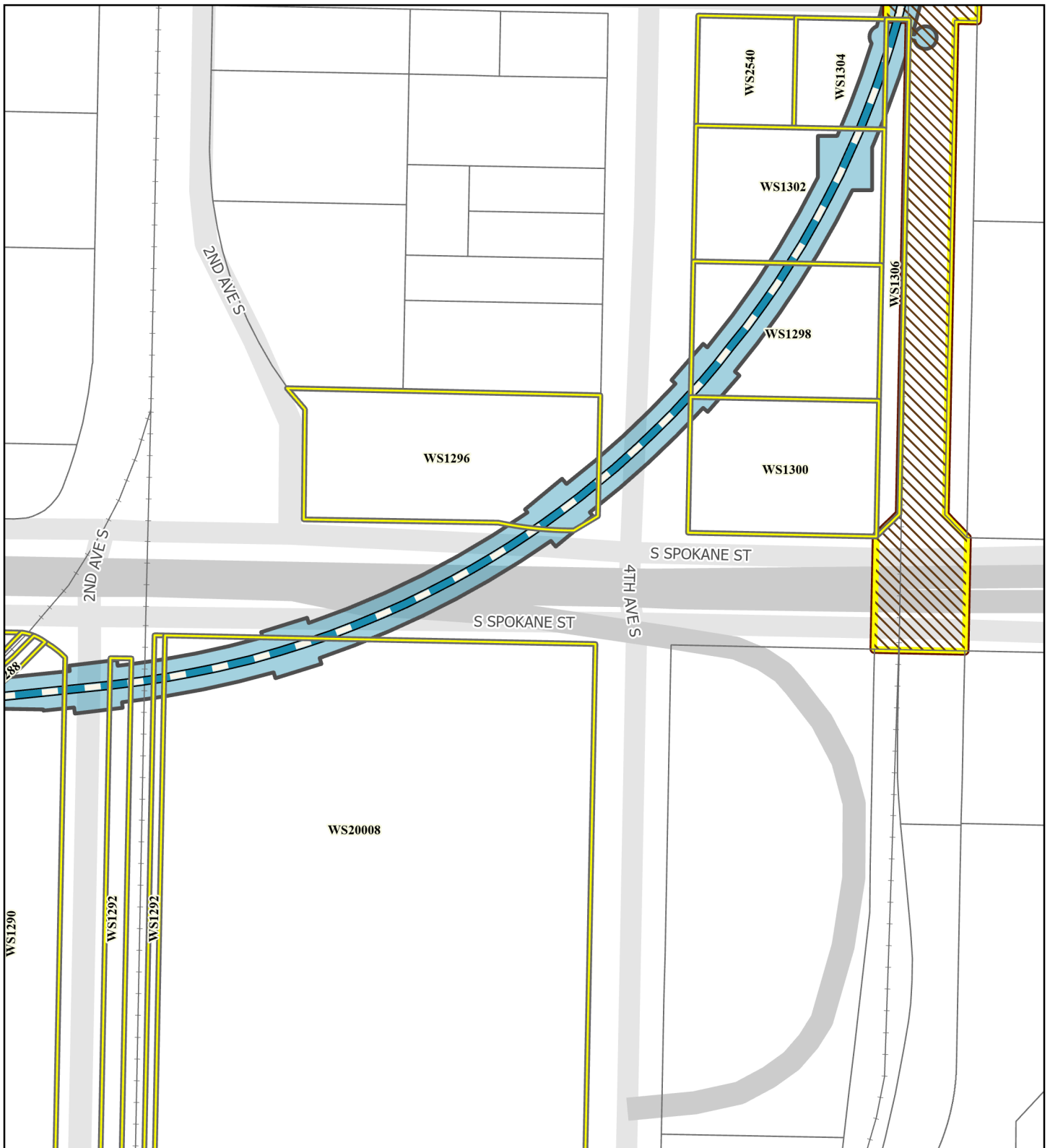
- Railroad
- Sound Transit Operations and Maintenance Facility (ST OMF)
- SODO Busway
- Parcel

- Affected Parcel
- Parcel
- Permanent Footprint

FIGURE L4.1-6b
Option DUW-1b
Duwamish Segment

West Seattle Link Extension





Source: City of Seattle, King County (2022, 2023).

Preferred Alternative

- Elevated
- At-Grade
- Tunnel
- Retained Cut
- Railroad
- SODO Busway
- Parcel
- Parcel

Other Alternatives

- Elevated
- At-Grade
- Tunnel
- Retained Cut


Station

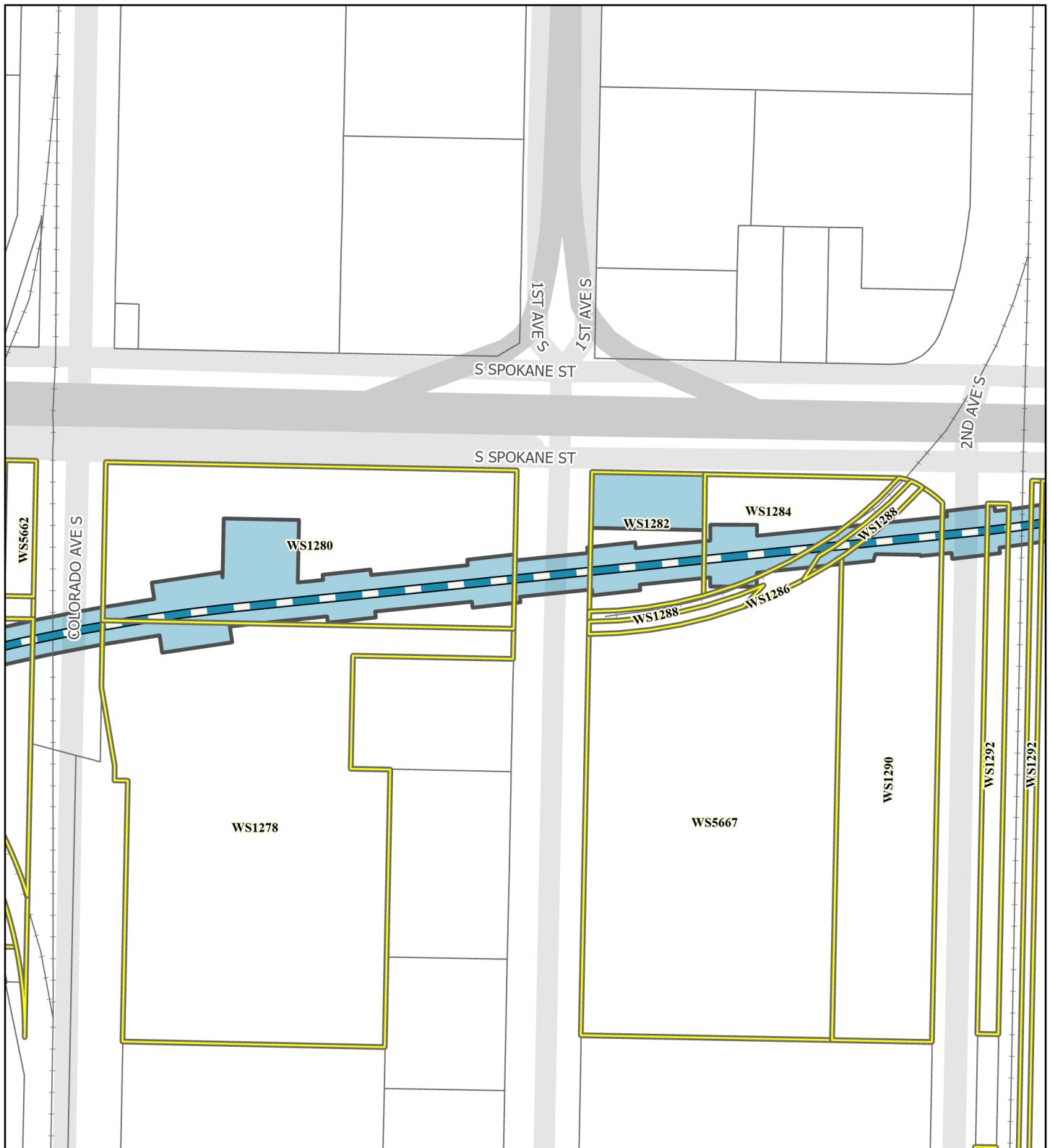
- New

- Affected Parcel
- Parcel
- Permanent Footprint

FIGURE L4.1-6c
Option DUW-1b
Duwamish Segment

West Seattle Link Extension





Source: City of Seattle, King County (2022, 2023).

Preferred Alternative

- Elevated
- At-Grade
- Tunnel
- Retained Cut

Other Alternatives

- Elevated
- At-Grade
- Tunnel
- Retained Cut

Station

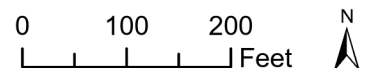
- New

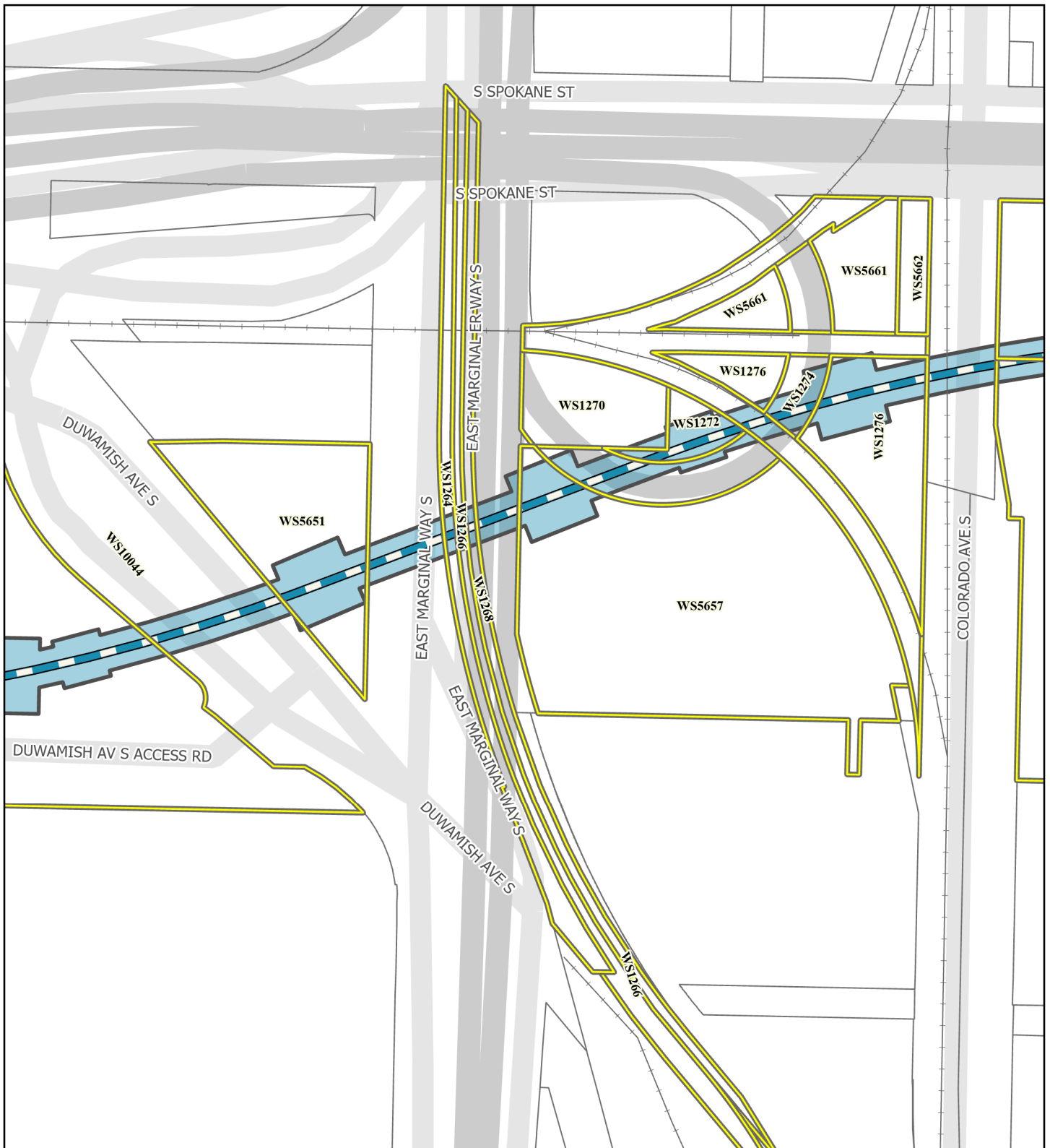
- Railroad
- Parcel

- Affected Parcel
- Parcel
- Permanent Footprint

FIGURE L4.1-6d
Option DUW-1b
 Duwamish Segment

West Seattle Link Extension





Source: City of Seattle, King County (2022, 2023).

Preferred Alternative

- Elevated
- At-Grade
- Tunnel
- Retained Cut

Other Alternatives

- Elevated
- At-Grade
- Tunnel
- Retained Cut

Station


- New

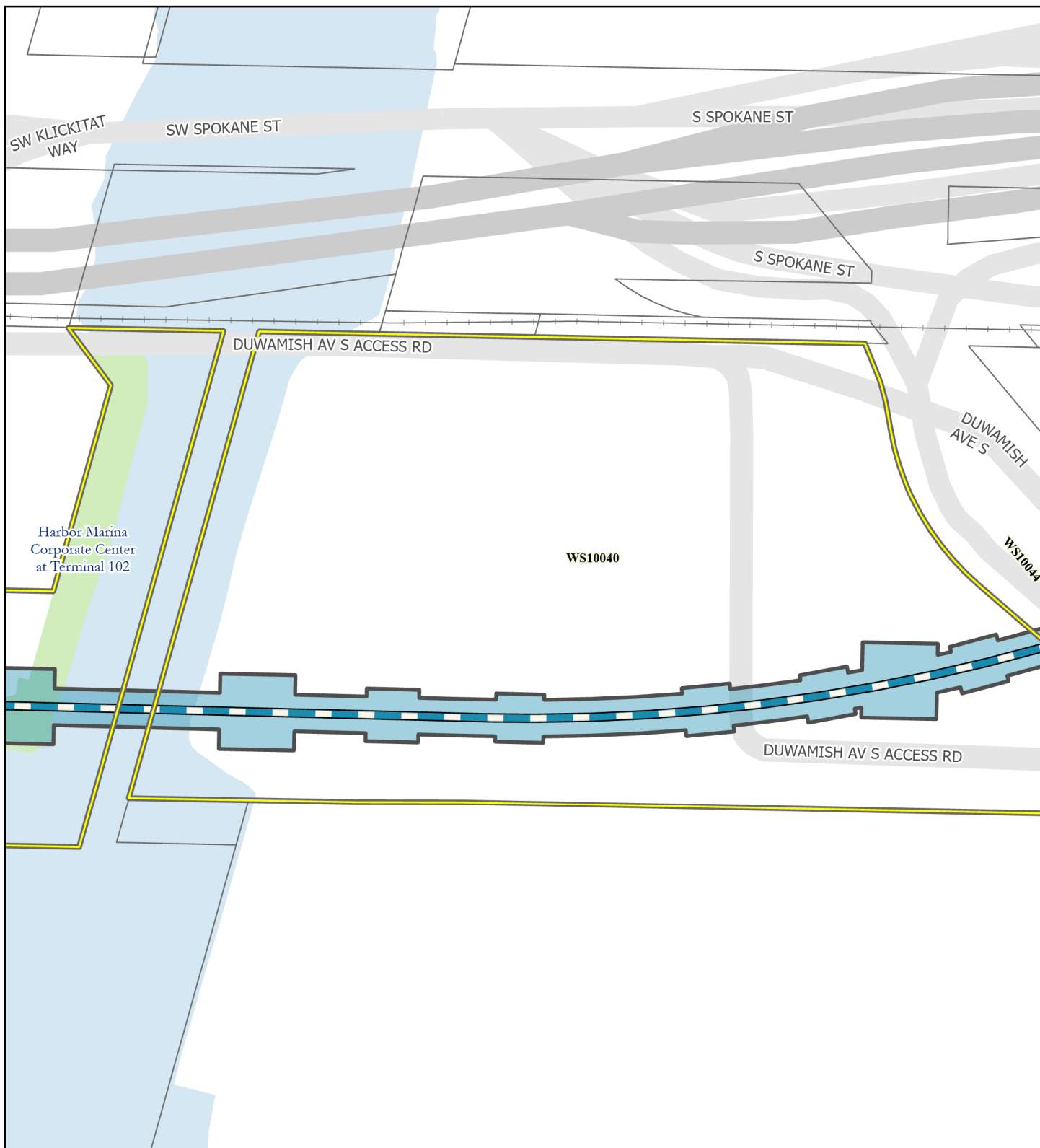
- Railroad
- Parcel

- Affected Parcel
- Parcel
- Permanent Footprint

FIGURE L4.1-6e
Option DUW-1b
Duwamish Segment

West Seattle Link Extension





Source: City of Seattle, King County (2022, 2023).

Preferred Alternative

- Elevated
- At-Grade
- Tunnel
- Retained Cut

Other Alternatives

- Elevated
- At-Grade
- Tunnel
- Retained Cut

Station


- New

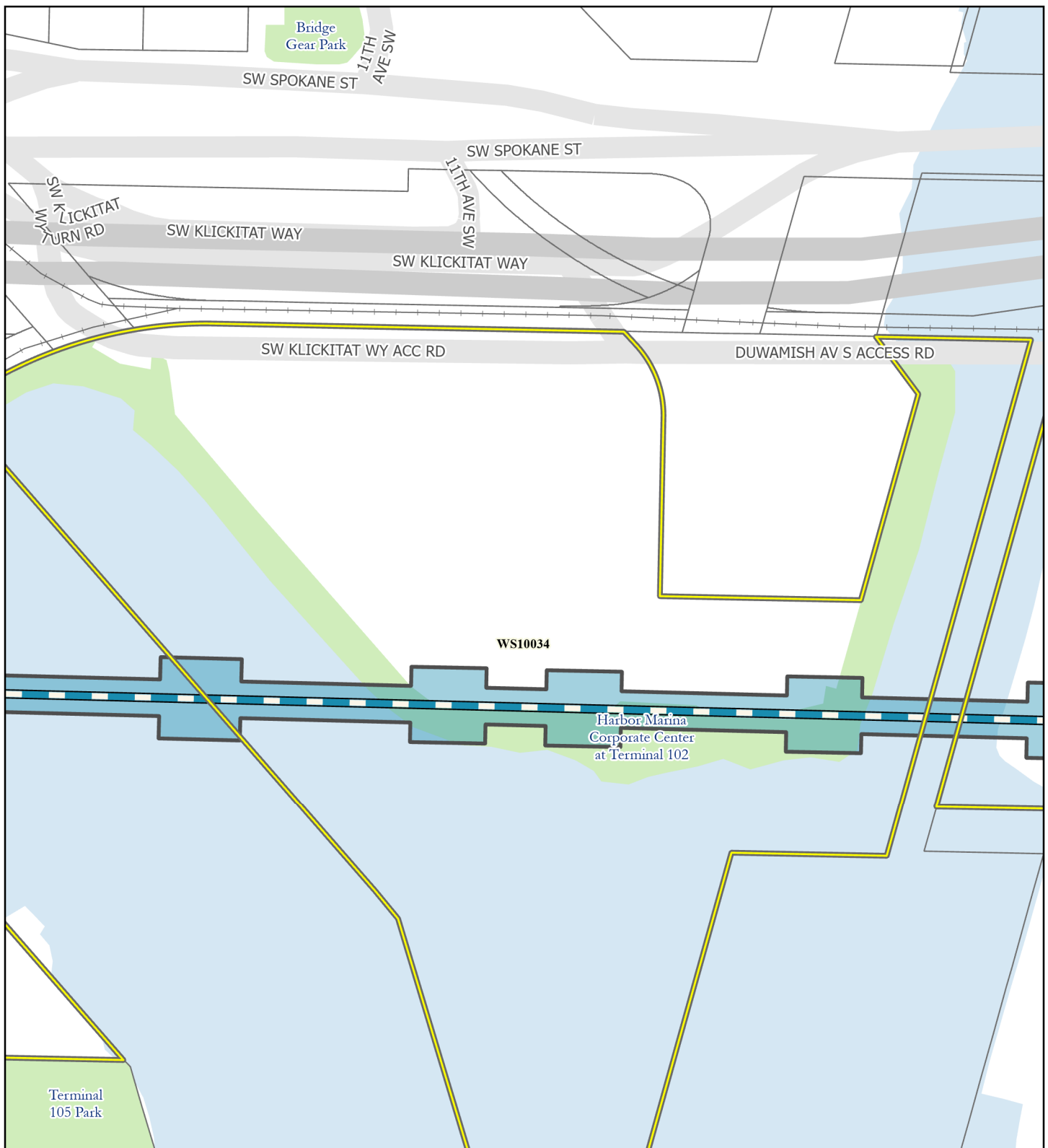
- Railroad
- Park
- Water Body
- Parcel

- Affected Parcel
- Parcel
- Permanent Footprint

FIGURE L4.1-6f
Option DUW-1b
Duwamish Segment





West Seattle Link Extension









Source: City of Seattle, King County (2022, 2023).

Preferred Alternative





-  Elevated
-  At-Grade
-  Tunnel
-  Retained Cut

Other Alternatives

-  Elevated
-  At-Grade
-  Tunnel
-  Retained Cut

Station

-  New

-  Railroad
-  Park
-  Water Body
-  Parcel





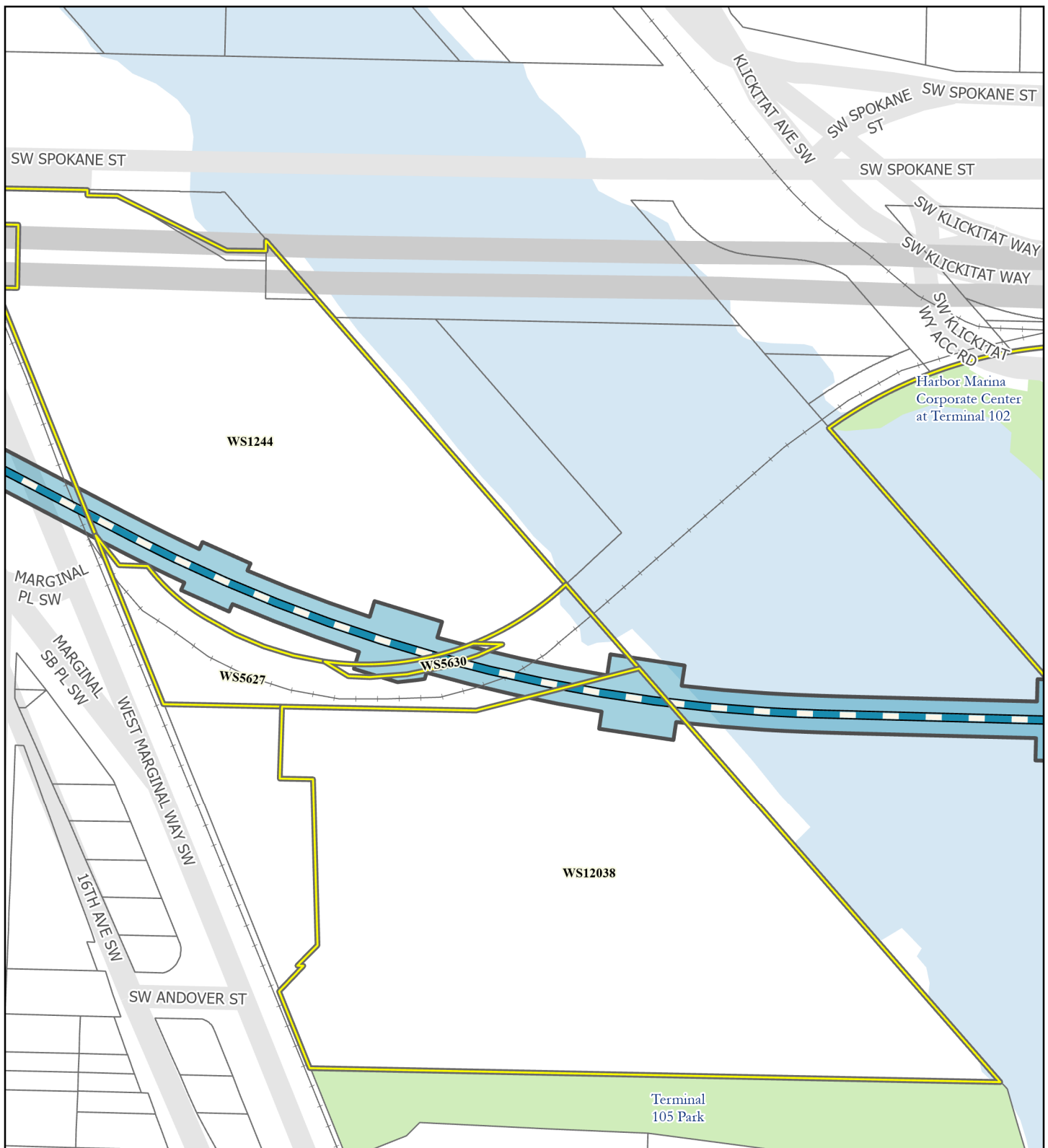
-  Affected Parcel
-  Parcel
-  Permanent Footprint

FIGURE L4.1-6g
Option DUW-1b
Duwamish Segment

West Seattle Link Extension





Source: City of Seattle, King County (2022, 2023).

Preferred Alternative

- Elevated
- At-Grade
- Tunnel
- Retained Cut

Other Alternatives

- Elevated
- At-Grade
- Tunnel
- Retained Cut

Station


- New

- Railroad
- Park
- Water Body
- Parcel

- Affected Parcel
- Parcel
- Permanent Footprint





FIGURE L4.1-6h
Option DUW-1b
 Duwamish Segment

West Seattle Link Extension







Source: City of Seattle, King County (2022, 2023).

Preferred Alternative

-  Elevated
  Tunnel
  Park
- At-Grade
 Retained Cut
 Water Body
-  Parcel

Other Alternatives

- Other Alternatives**
- | | | | |
|---|----------|---|--------------|
|  | Elevated |  | Tunnel |
|  | At-Grade |  | Retained Cut |

Station

-  New


—+— Railroad

 Park

Water Body

 Water

 Parcel


 Affected Parcel

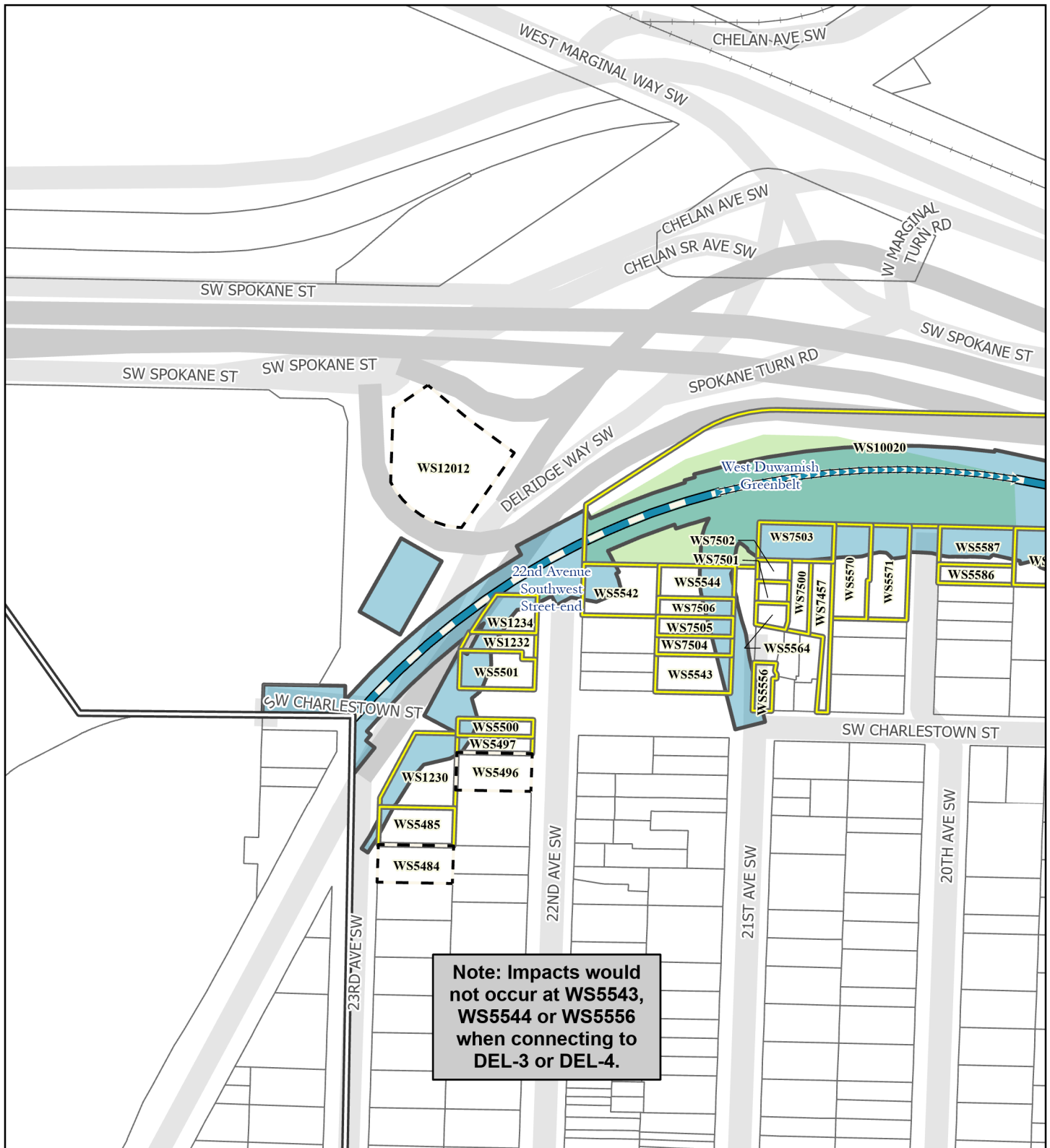
☐ Parcel

☒ Permanent Footprint

FIGURE L4.1-6i
Option DUW-1b
Duwamish Segment

West Seattle Link Extension





Preferred Alternative

- Elevated
- At-Grade
- Tunnel
- Retained Cut

Other Alternatives

- Elevated
- At-Grade
- Tunnel
- Retained Cut

Station

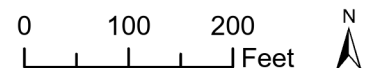
- New

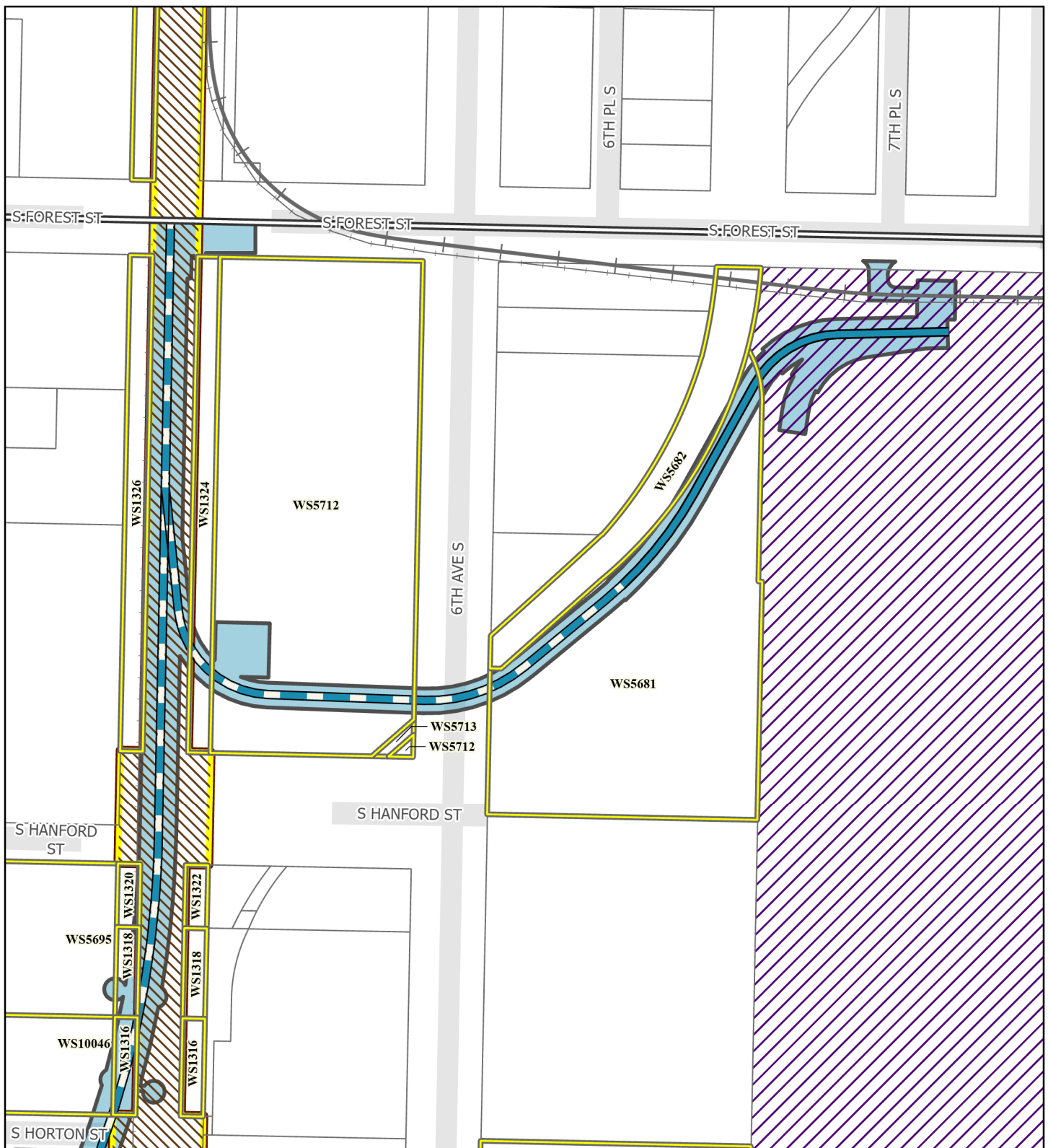
- Segment Line
- Railroad
- Park
- Parcel

- Affected Parcel
- Additional Parcel needed when connecting to DEL-3 or DEL-4
- Parcel
- Permanent Footprint

FIGURE L4.1-6j
Option DUW-1b
 Duwamish Segment

West Seattle Link Extension





Source: City of Seattle, King County (2022, 2023).

Preferred Alternative

- Elevated
- At-Grade
- Tunnel
- Retained Cut

Other Alternatives

- Elevated
- At-Grade
- Tunnel
- Retained Cut

Station

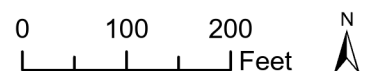
- New

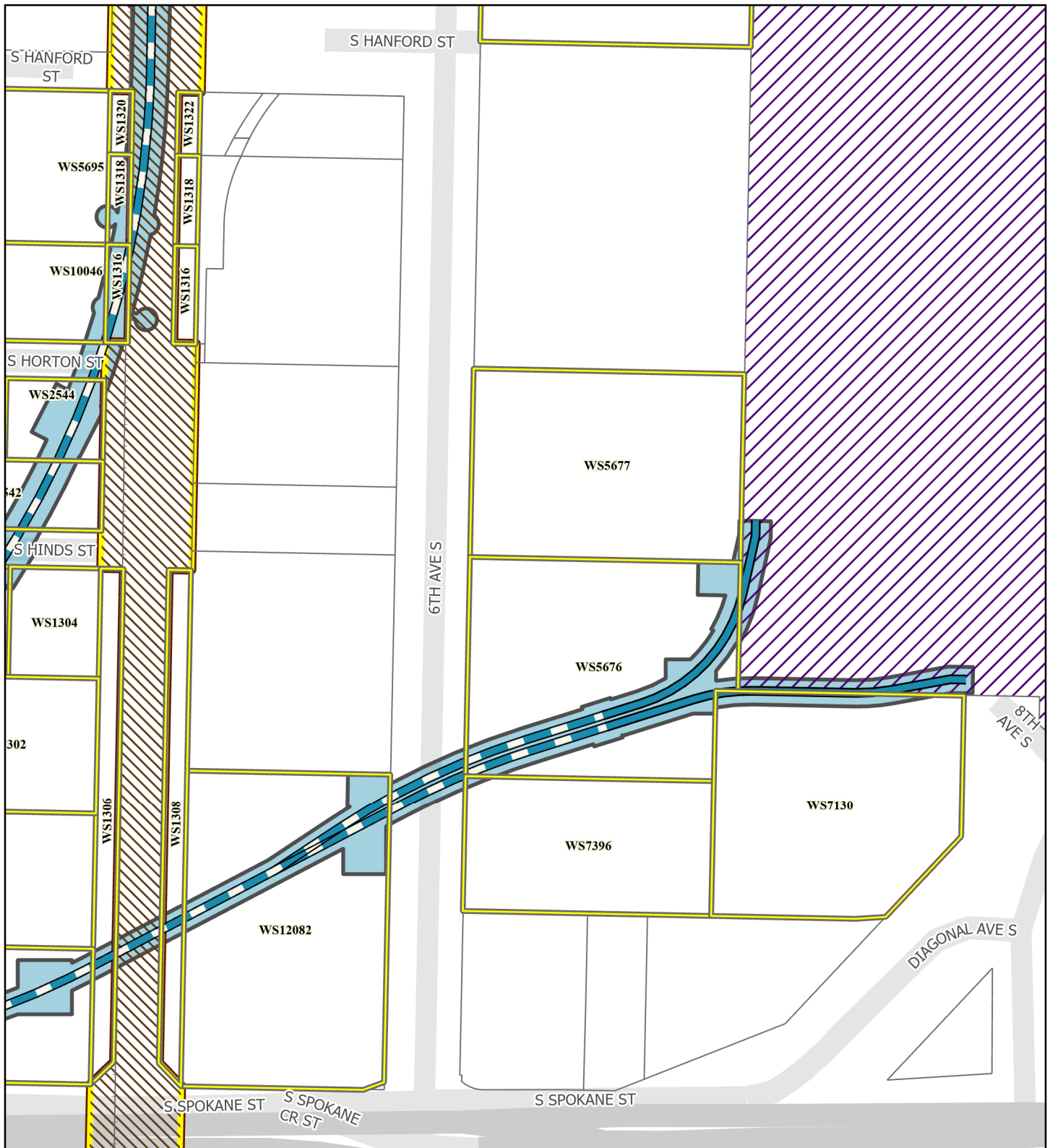
- Segment Line
- Existing Link Light Rail
- Railroad
- Sound Transit Operations and Maintenance Facility (ST OMF)
- SODO Busway
- Parcel

- Affected Parcel
- Parcel
- Permanent Footprint

FIGURE L4.1-7a
Alternative DUW-2
Duwamish Segment

West Seattle Link Extension





Source: City of Seattle, King County (2022, 2023).

Preferred Alternative

- Elevated
- At-Grade
- Tunnel
- Retained Cut

Other Alternatives

- Elevated
- At-Grade
- Tunnel
- Retained Cut

Station

- New

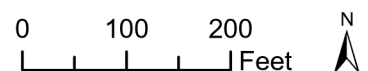
- Railroad
- Sound Transit Operations and Maintenance Facility (ST OMF)

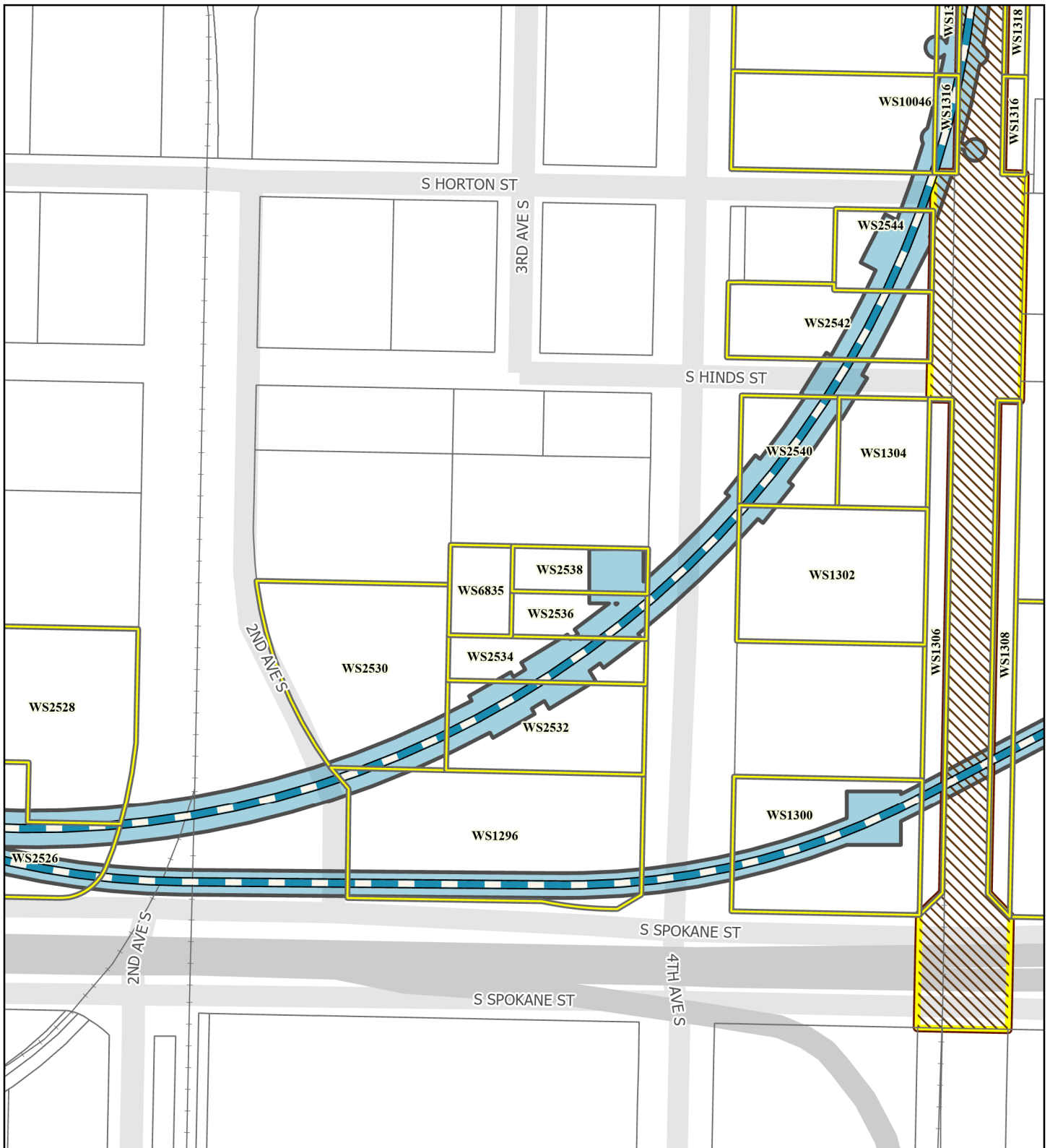
- SODO Busway
- Parcel

- Affected Parcel
- Parcel
- Permanent Footprint

FIGURE L4.1-7b
Alternative DUW-2
Duwamish Segment

West Seattle Link Extension





Source: City of Seattle, King County (2022, 2023).

Preferred Alternative

- | | | | | | |
|--|----------|--|--------------|--|-------------|
| | Elevated | | Tunnel | | SODO Busway |
| | At-Grade | | Retained Cut | | Parcel |

Other Alternatives

- | | | | |
|--|----------|--|--------------|
| | Elevated | | Tunnel |
| | At-Grade | | Retained Cut |

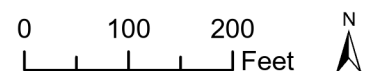
Station

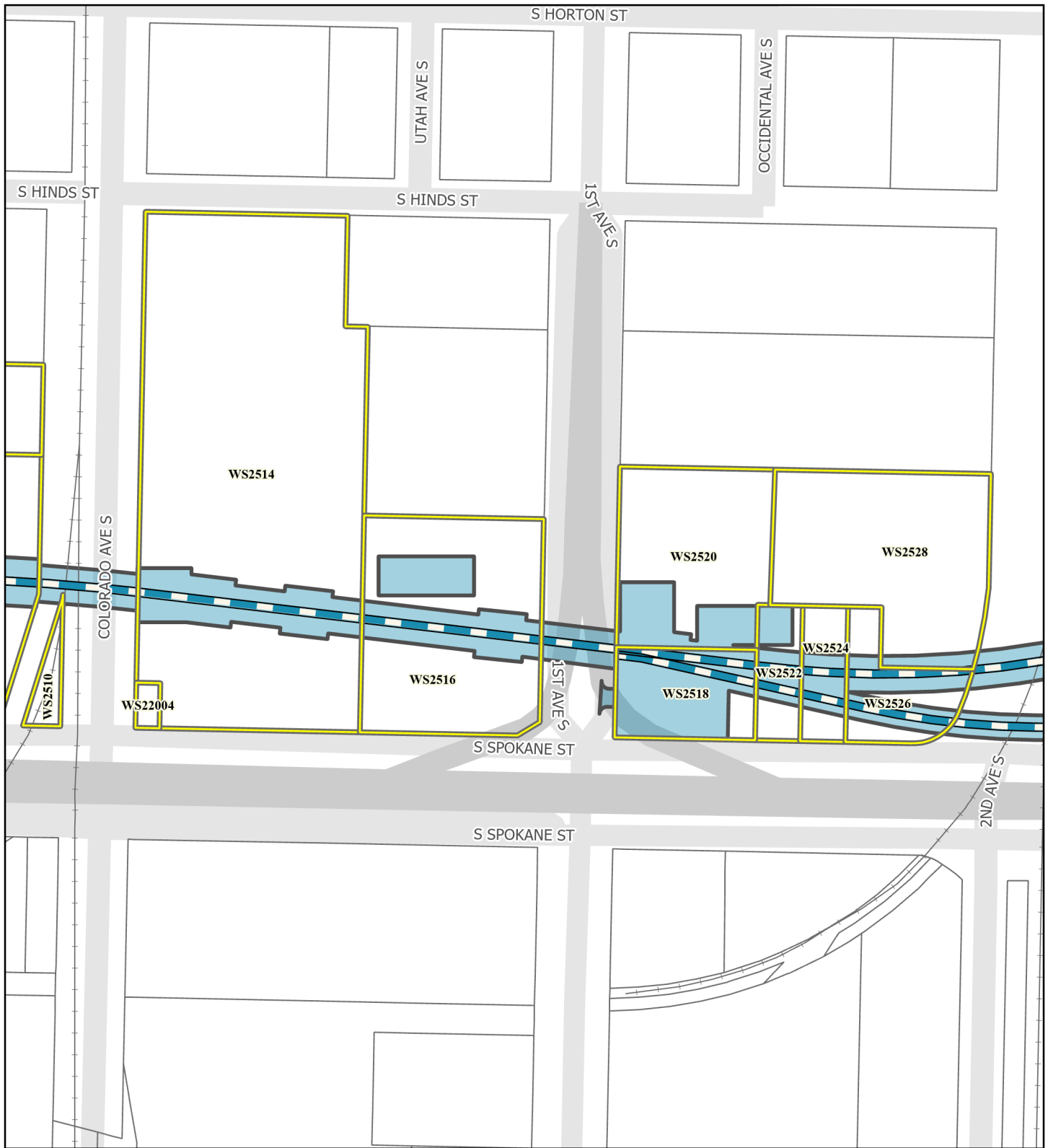
- | | |
|--|-----|
| | New |
|--|-----|

- | | |
|--|---------------------|
| | Affected Parcel |
| | Parcel |
| | Permanent Footprint |

FIGURE L4.1-7c
Alternative DUW-2
Duwamish Segment





West Seattle Link Extension









Source: City of Seattle, King County (2022, 2023).

Preferred Alternative



-  Elevated
-  At-Grade
-  Tunnel
-  Retained Cut

Other Alternatives

-  Elevated
-  At-Grade
-  Tunnel
-  Retained Cut

Station

-  New

-  Railroad
-  Parcel




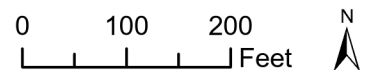
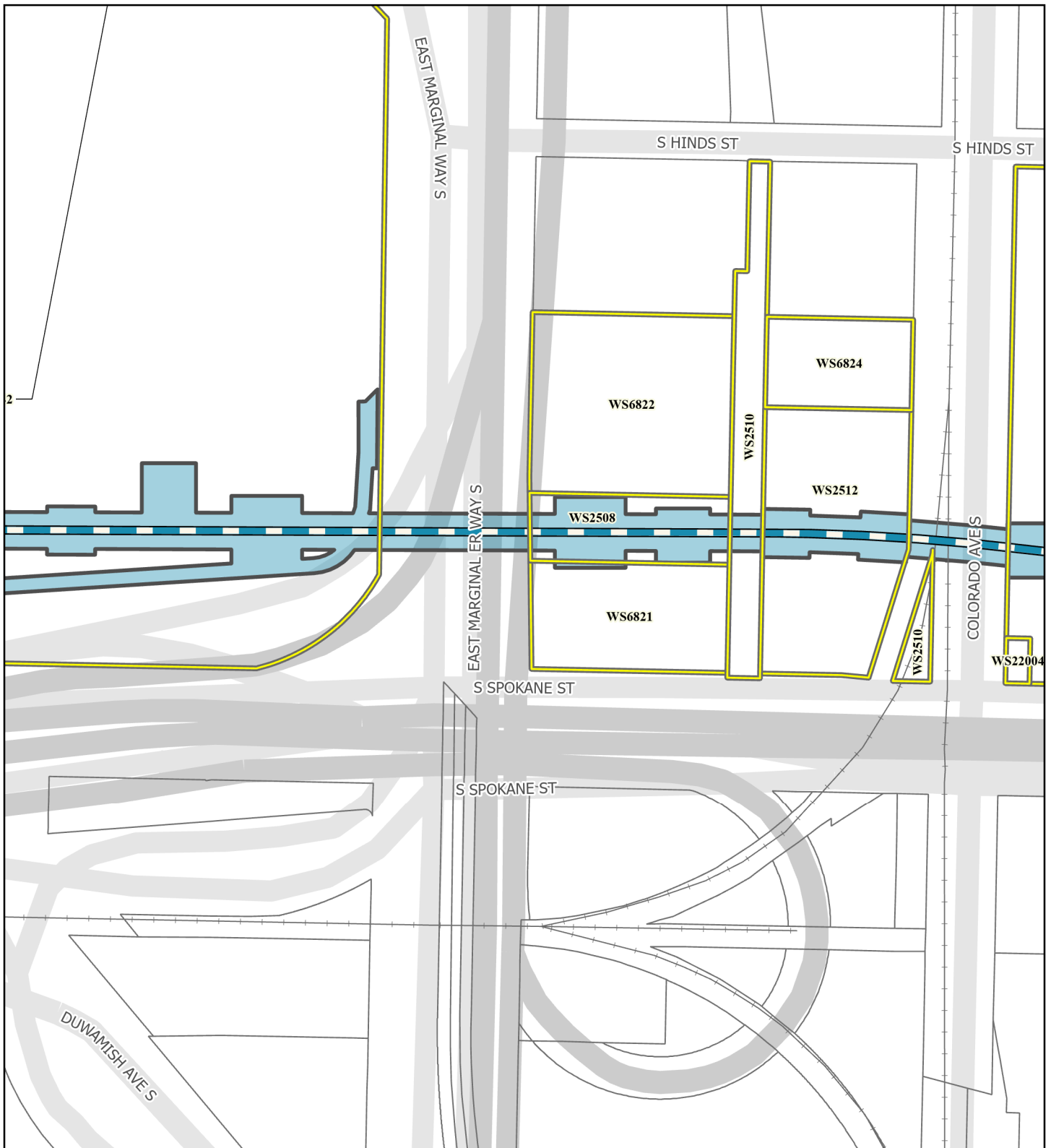
-  Affected Parcel
-  Parcel
-  Permanent Footprint

FIGURE L4.1-7d
Alternative DUW-2
Duwamish Segment

West Seattle Link Extension





Source: City of Seattle, King County (2022, 2023).

Preferred Alternative

- Elevated
- At-Grade
- Tunnel
- Retained Cut

Other Alternatives

- Elevated
- At-Grade
- Tunnel
- Retained Cut

Station


- New

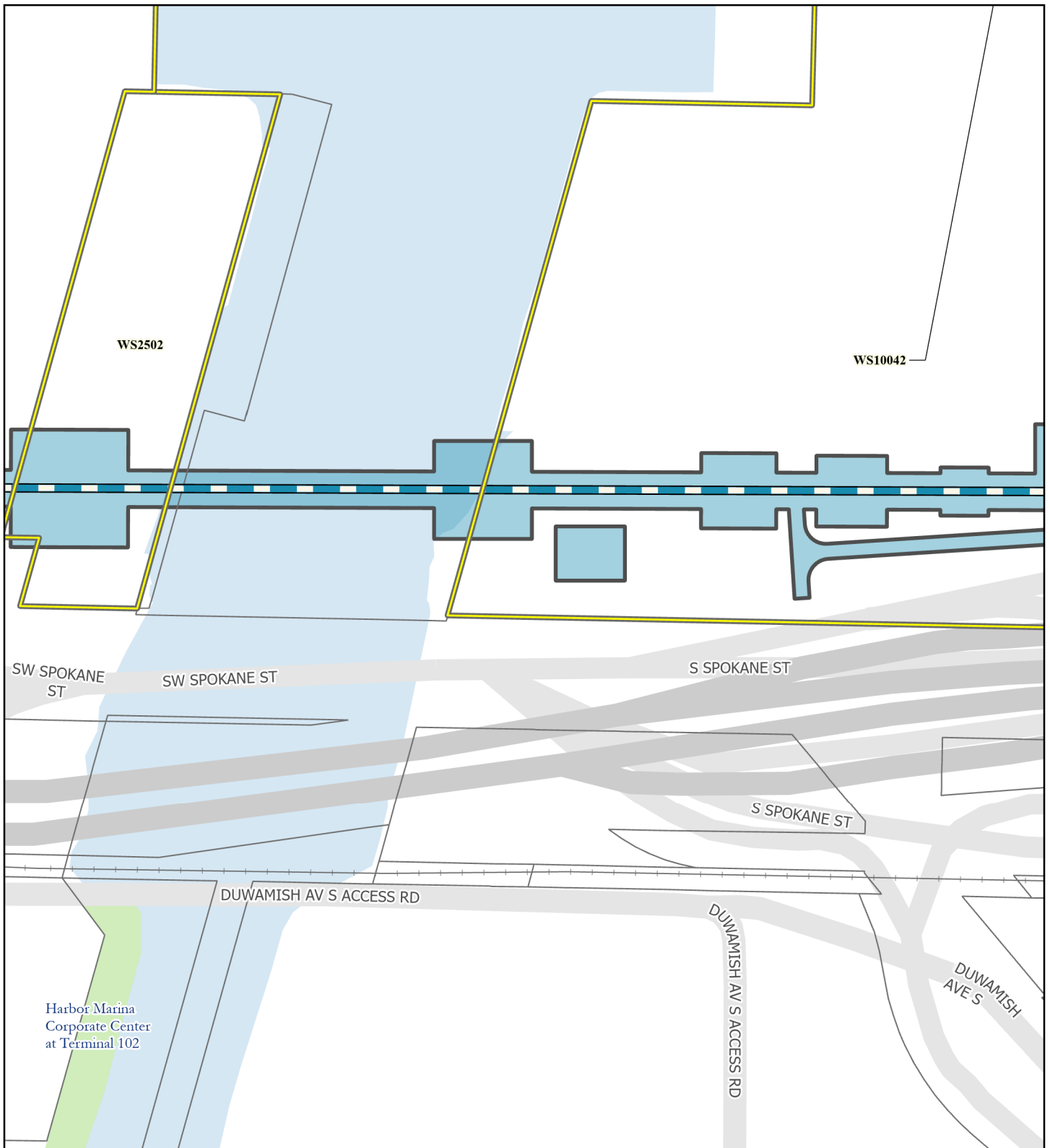
- Railroad
- Parcel

- Affected Parcel
- Parcel
- Permanent Footprint

FIGURE L4.1-7e
Alternative DUW-2
Duwamish Segment

West Seattle Link Extension





Source: City of Seattle, King County (2022, 2023).

Preferred Alternative

- Elevated
- At-Grade
- Tunnel
- Retained Cut

Other Alternatives

- Elevated
- At-Grade
- Tunnel
- Retained Cut

Station


- New

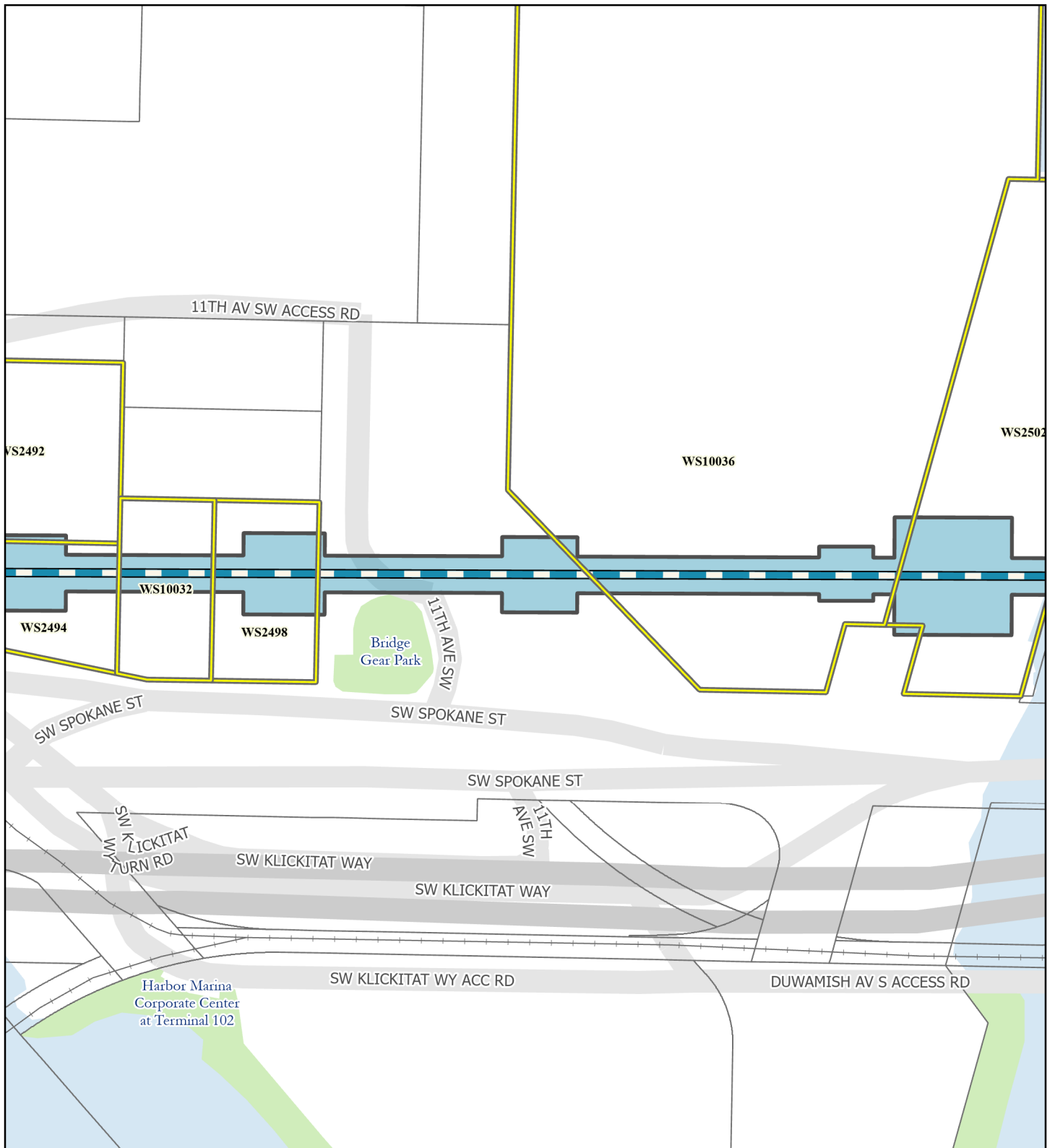
- Railroad
- Park
- Water Body
- Parcel

- Affected Parcel
- Parcel
- Permanent Footprint

FIGURE L4.1-7f
Alternative DUW-2
Duwamish Segment

West Seattle Link Extension





Source: City of Seattle, King County (2022, 2023).

Preferred Alternative

- Elevated
- At-Grade
- Tunnel
- Retained Cut

Other Alternatives

- Elevated
- At-Grade
- Tunnel
- Retained Cut

Station


- New

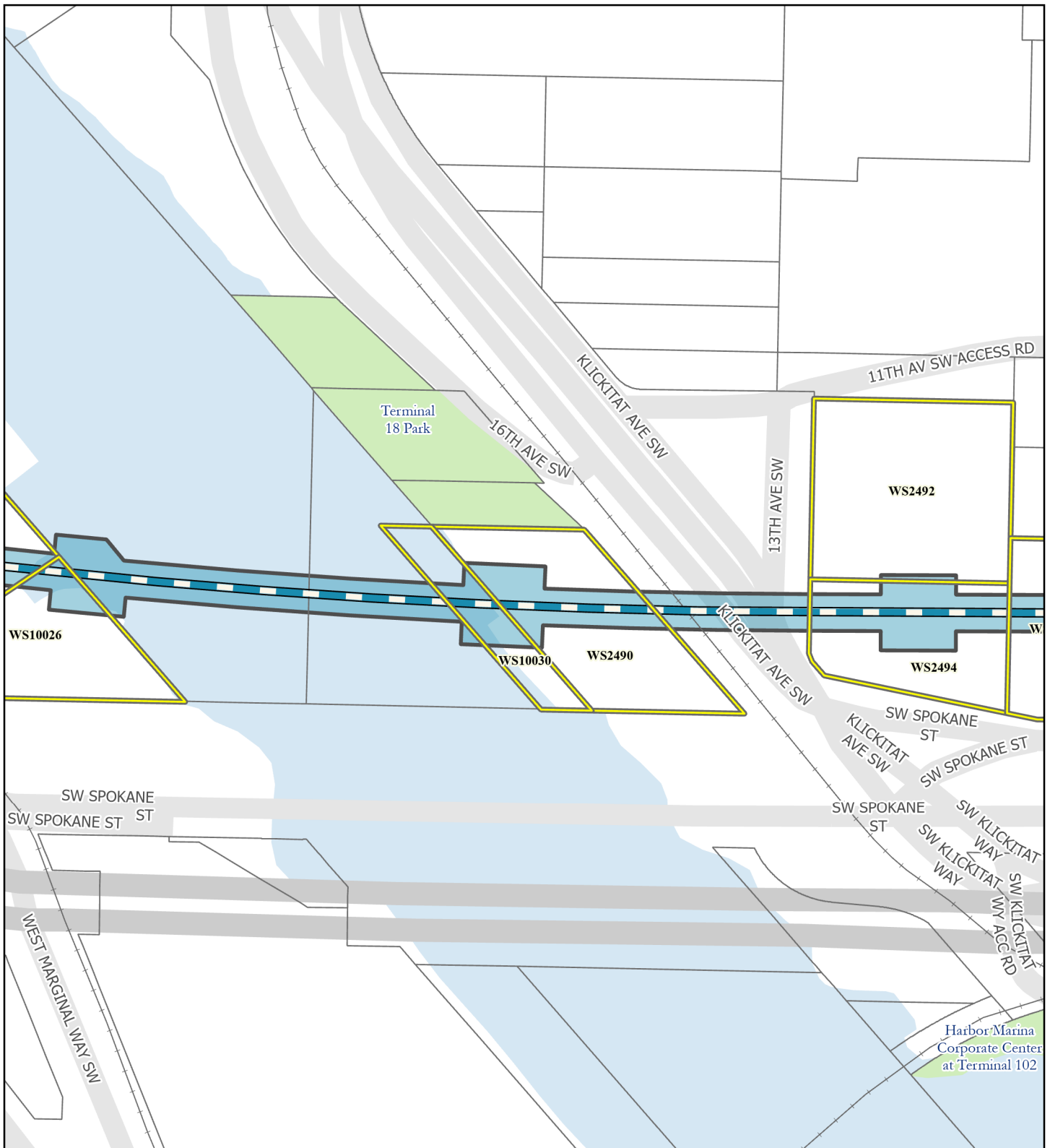
- Railroad
- Park
- Water Body
- Parcel

- Affected Parcel
- Parcel
- Permanent Footprint

FIGURE L4.1-7g
Alternative DUW-2
Duwamish Segment

West Seattle Link Extension





Source: City of Seattle, King County (2022, 2023).

Preferred Alternative

- Elevated
- At-Grade
- Tunnel
- Retained Cut

Other Alternatives

- Elevated
- At-Grade
- Tunnel
- Retained Cut

Station

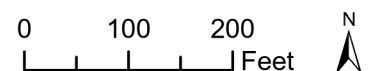
- New

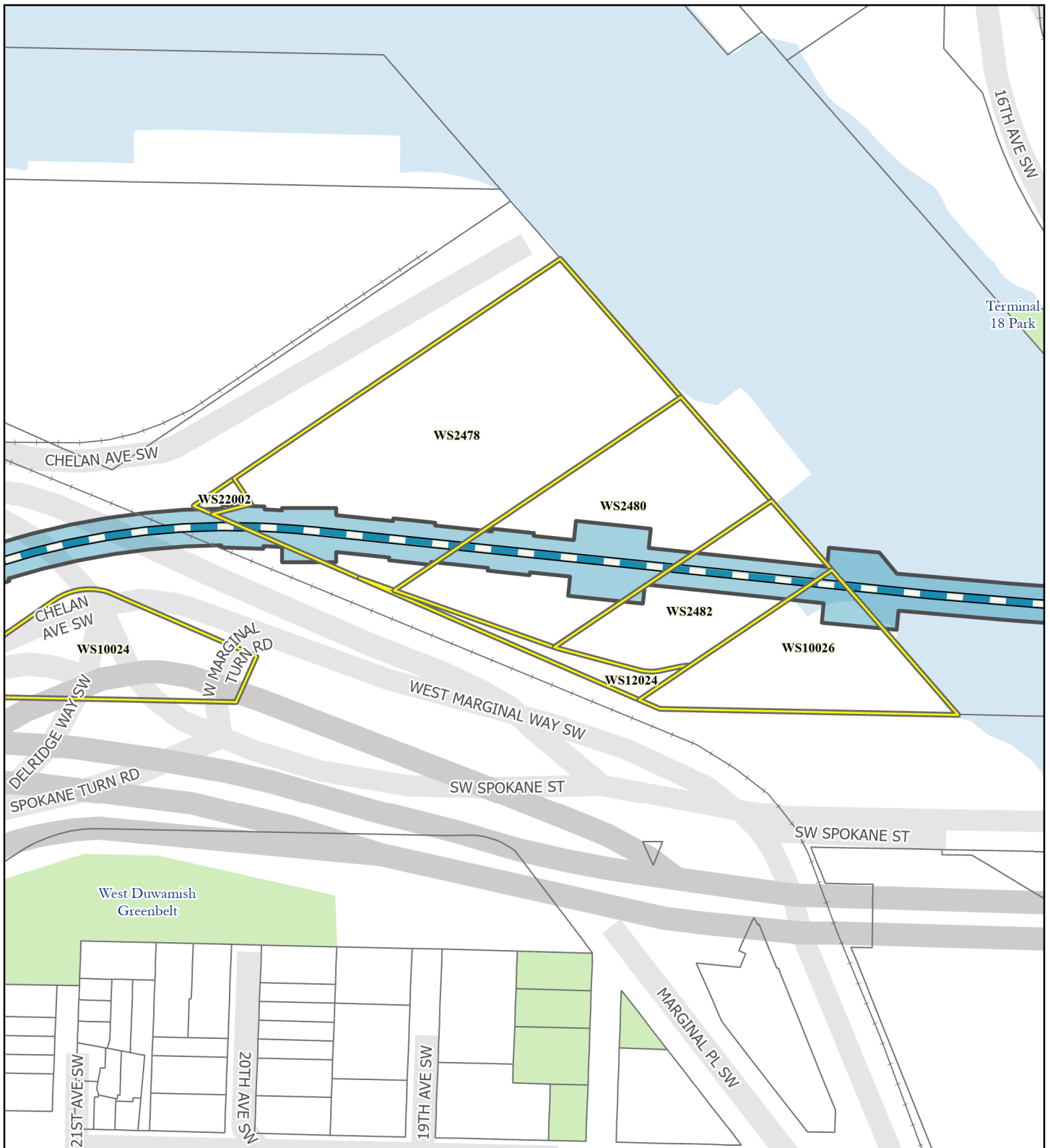
- Railroad
- Park
- Water Body
- Parcel

- Affected Parcel
- Parcel
- Permanent Footprint

FIGURE L4.1-7h
Alternative DUW-2
Duwamish Segment

West Seattle Link Extension





Source: City of Seattle, King County (2022, 2023).

Preferred Alternative

- Elevated
- At-Grade
- Tunnel
- Retained Cut

Other Alternatives

- Elevated
- At-Grade
- Tunnel
- Retained Cut

Station


- New

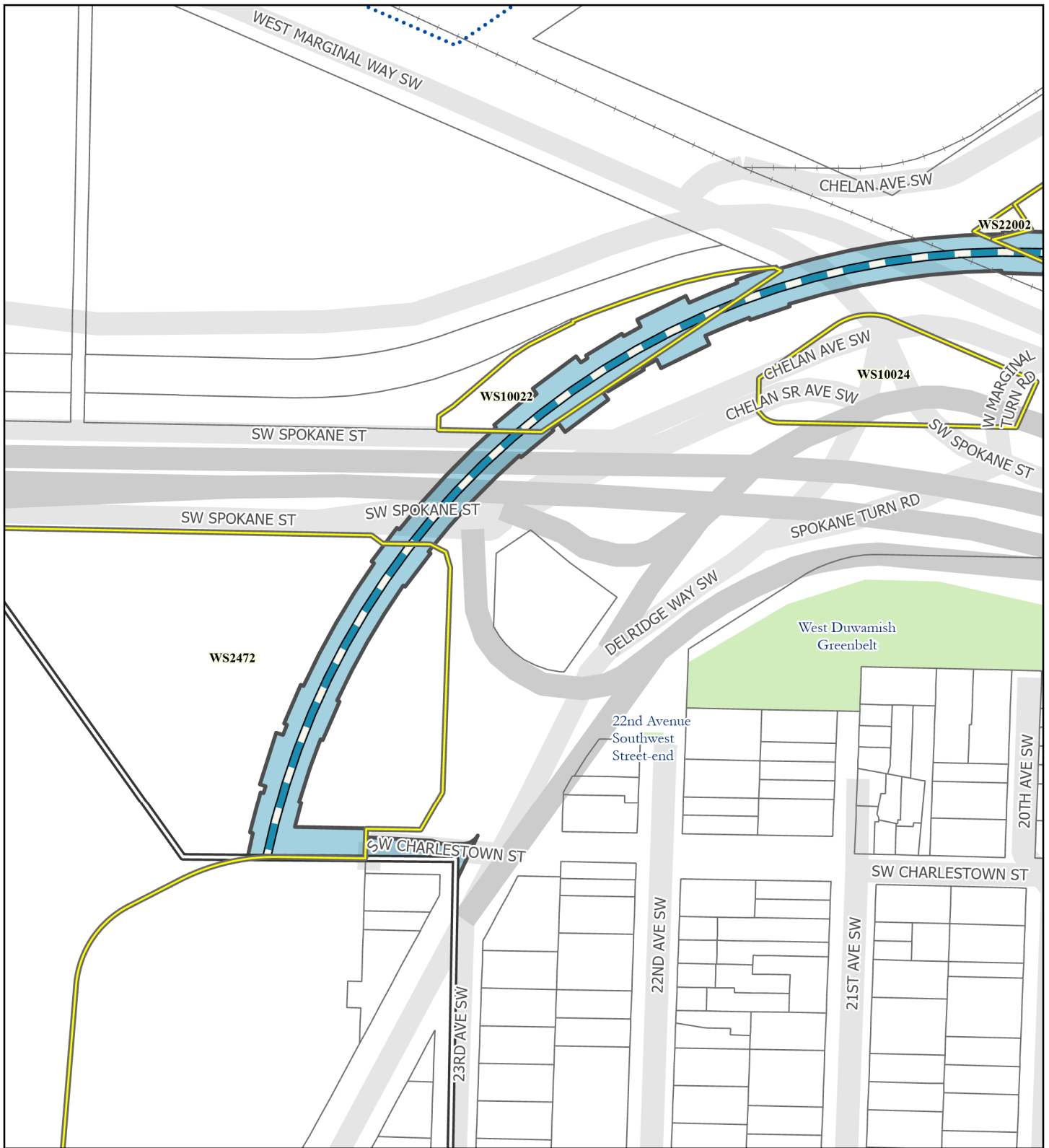
- Railroad
- Park
- Water Body
- Parcel

- Affected Parcel
- Parcel
- Permanent Footprint

FIGURE L4.1-7i
Alternative DUW-2
Duwamish Segment





West Seattle Link Extension









Source: City of Seattle, King County (2022, 2023).

Preferred Alternative






-  Elevated
-  At-Grade
-  Tunnel
-  Retained Cut

Other Alternatives

-  Elevated
-  At-Grade
-  Tunnel
-  Retained Cut

Station

-  New

-  Segment Line
-  Railroad
-  Piped Stream
-  Park
-  Parcel





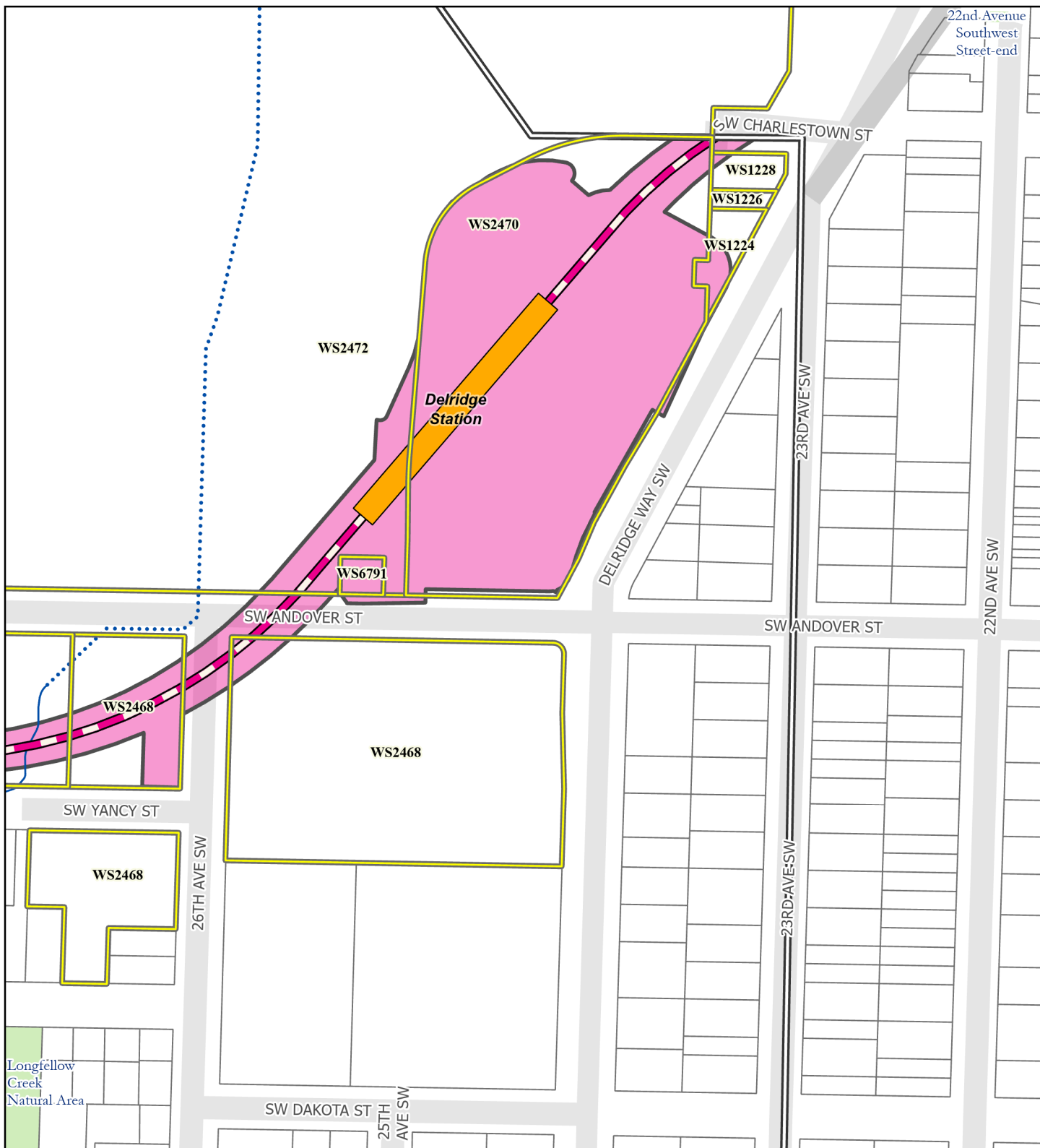
-  Affected Parcel
-  Parcel
-  Permanent Footprint

FIGURE L4.1-7j
Alternative DUW-2
 Duwamish Segment

West Seattle Link Extension





Source: City of Seattle, King County (2022, 2023).

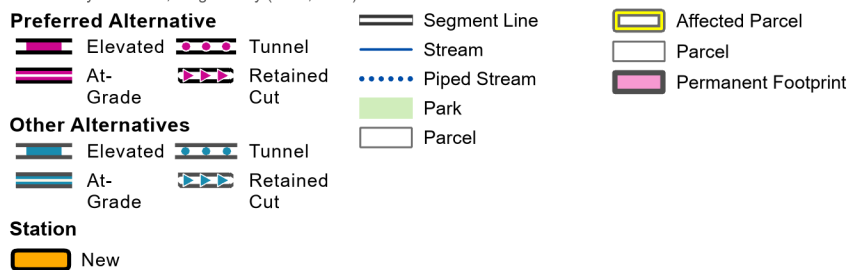

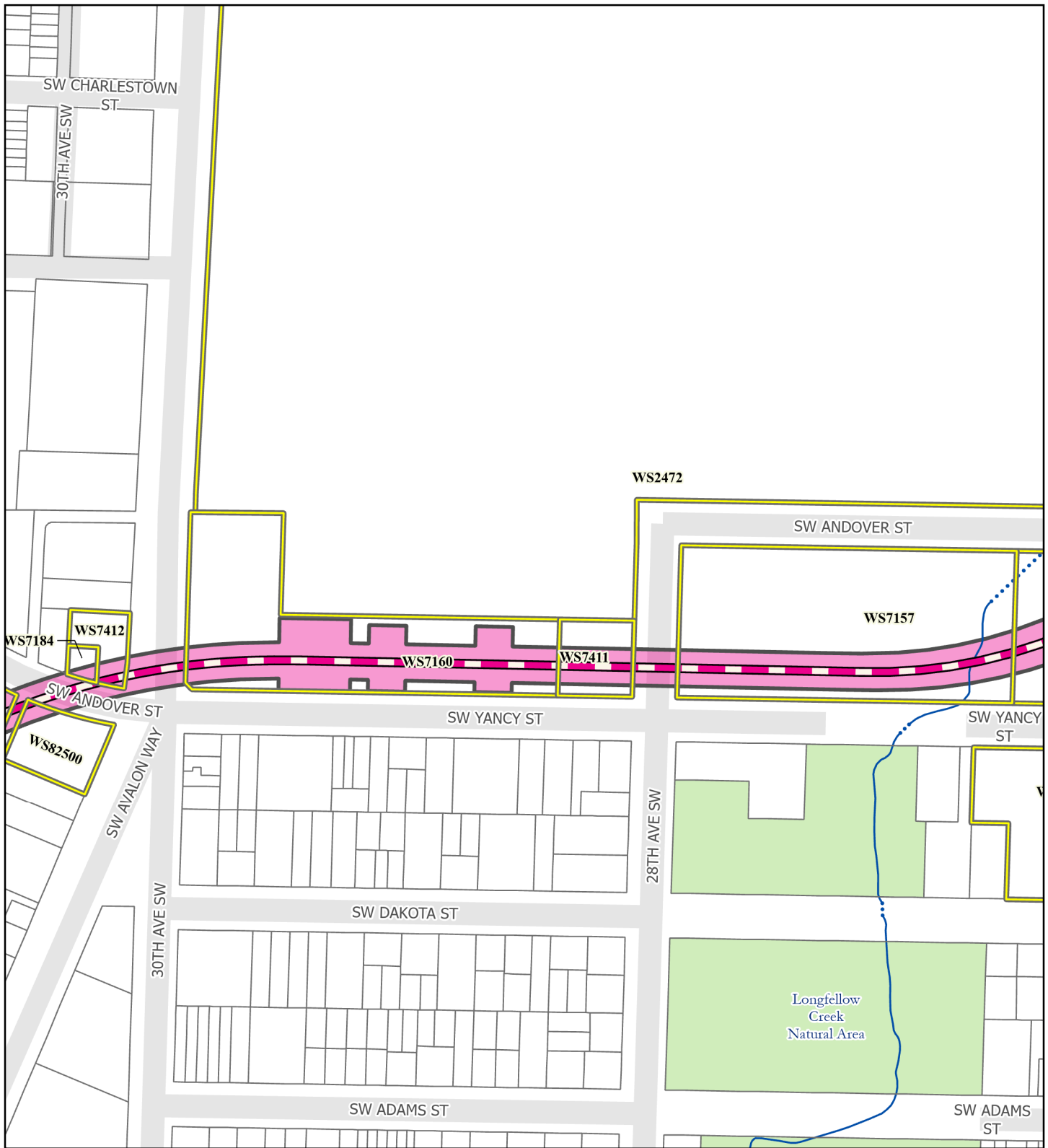


FIGURE L4.1-8a
Alternative DEL-6b
Delridge Segment

West Seattle Link Extension





Source: City of Seattle, King County (2022, 2023).

Preferred Alternative

- Elevated
- At-Grade
- Tunnel
- Retained Cut

Other Alternatives

- Elevated
- At-Grade
- Tunnel
- Retained Cut

Station


- New

- Stream
- Piped Stream
- Park
- Parcel

- Affected Parcel
- Parcel
- Permanent Footprint

FIGURE L4.1-8b
Alternative DEL-6b
Delridge Segment

West Seattle Link Extension





Source: City of Seattle, King County (2022, 2023).

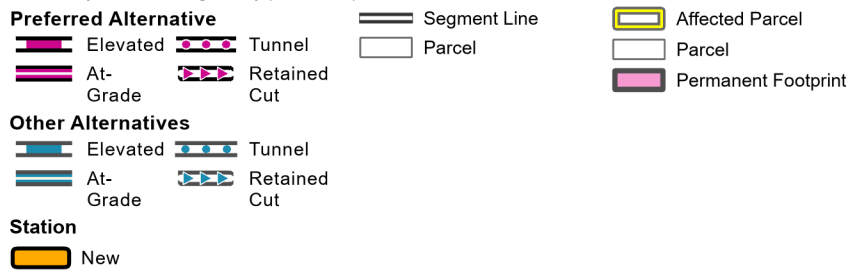

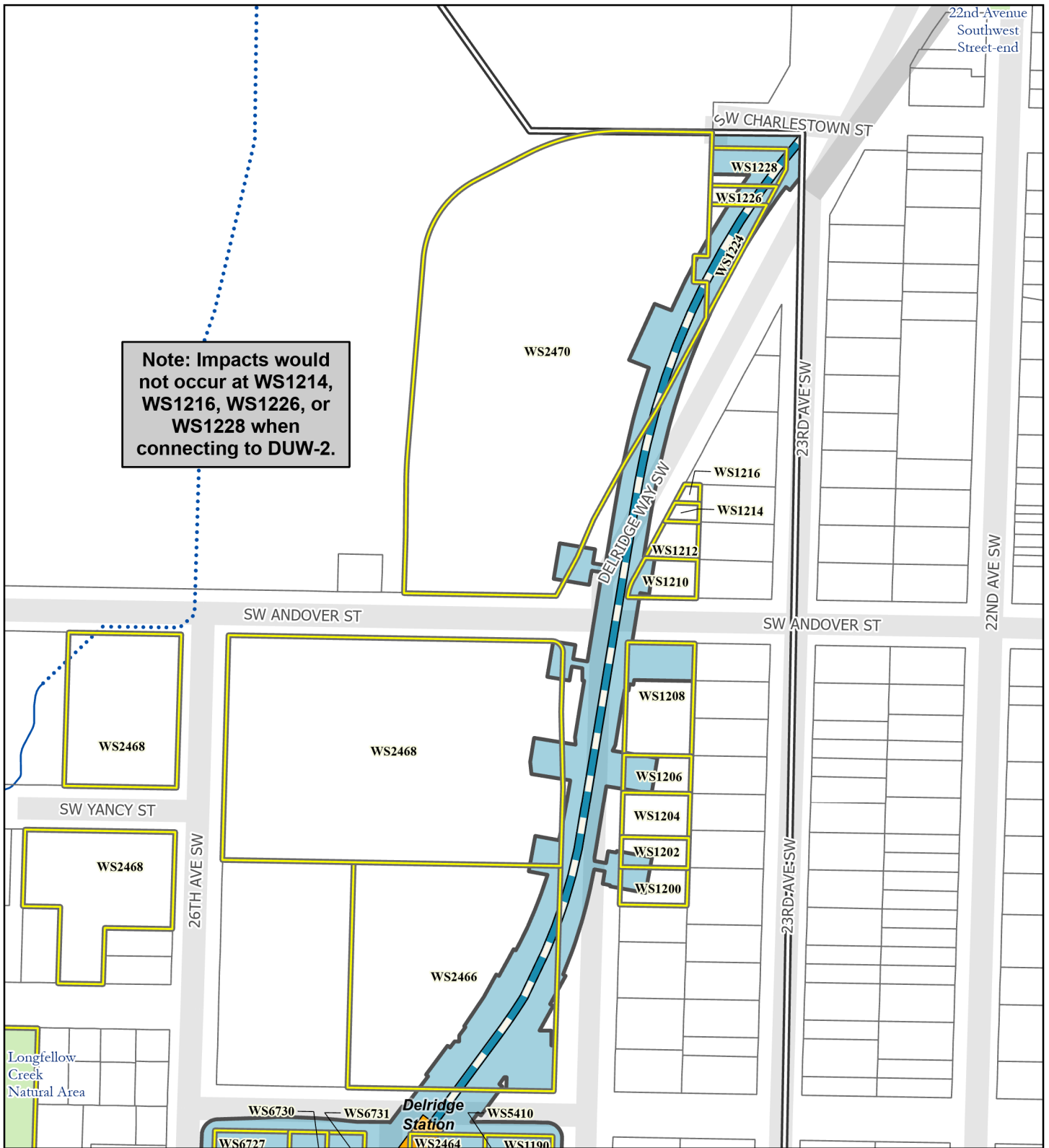


FIGURE L4.1-8c
Alternative DEL-6b
 Delridge Segment

West Seattle Link Extension





Source: City of Seattle, King County (2022, 2023).

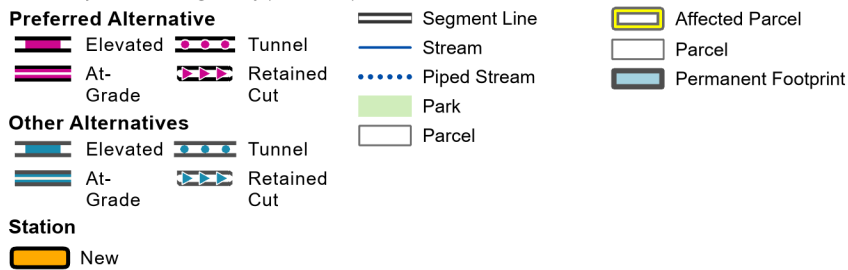

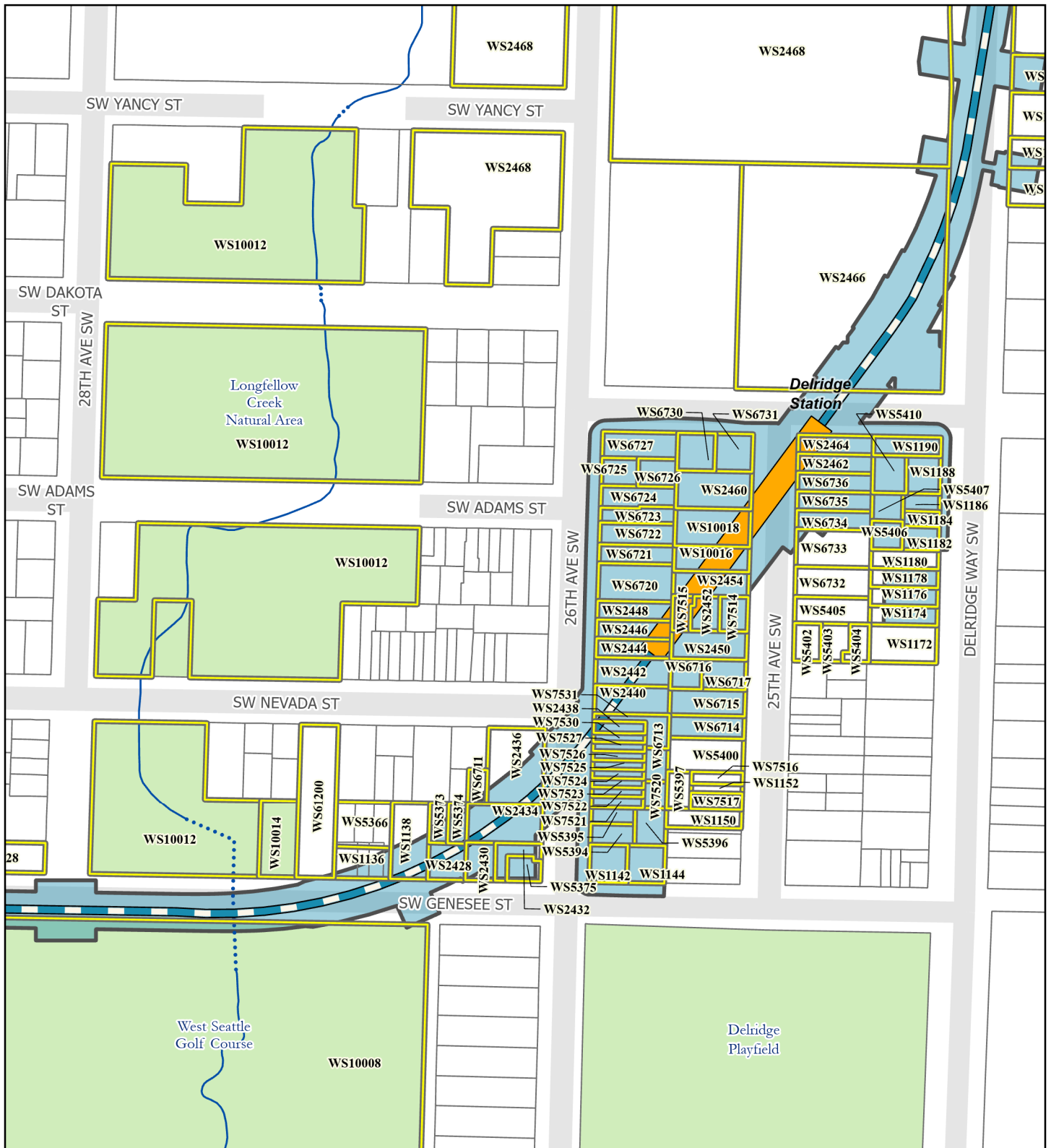


FIGURE L4.1-9a
Alternative DEL-1a
Delridge Segment

West Seattle Link Extension





Source: City of Seattle, King County (2022, 2023).

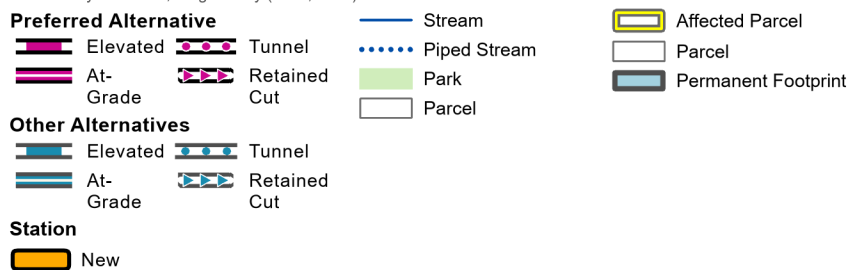
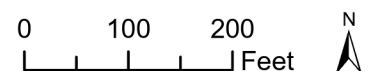
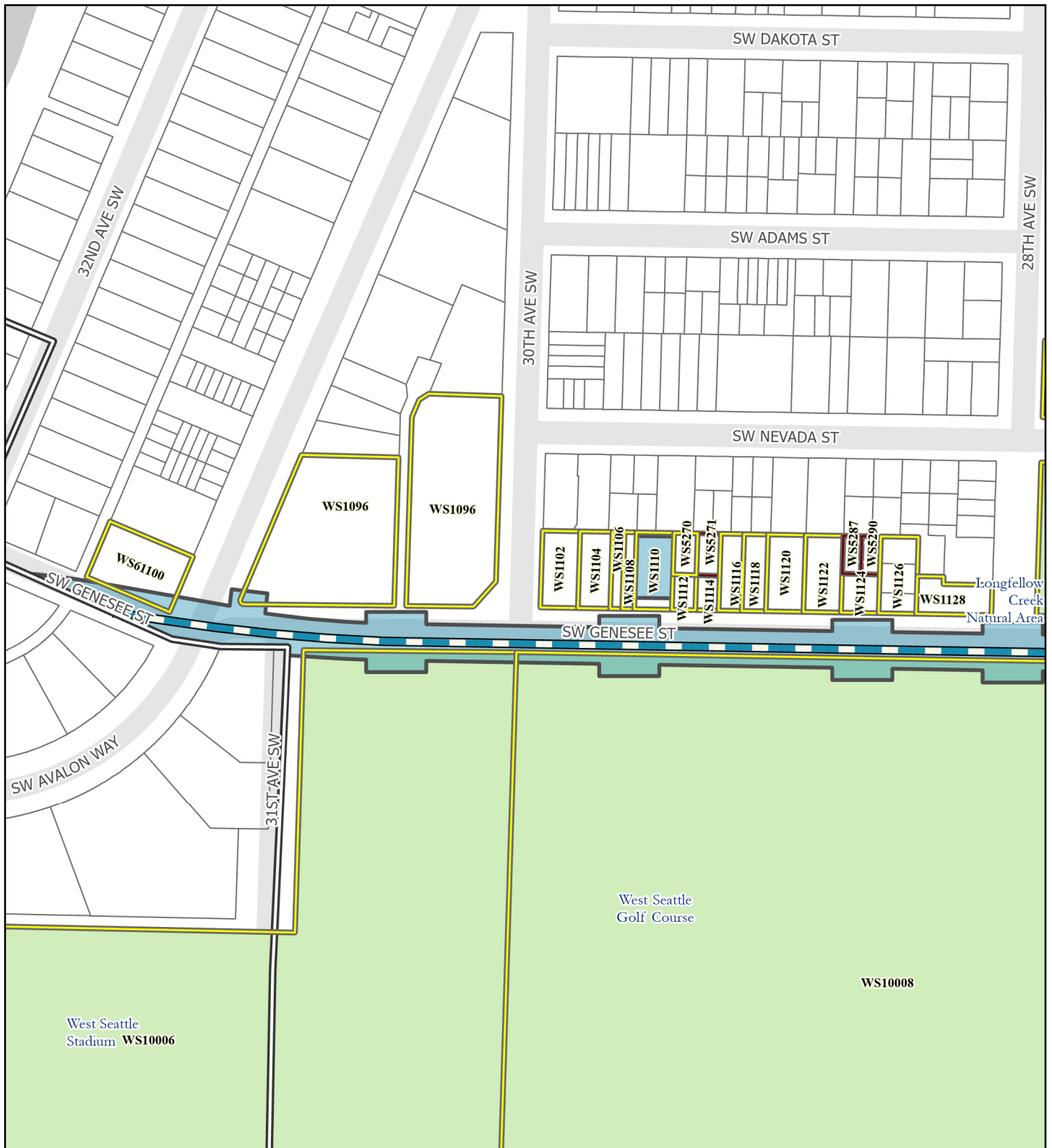


FIGURE L4.1-9b
Alternative DEL-1a
Delridge Segment

West Seattle Link Extension





Source: City of Seattle, King County (2022, 2023).

Preferred Alternative

- | | | | | | |
|--|----------|--|--------------|--|--------------|
| | Elevated | | Tunnel | | Segment Line |
| | At-Grade | | Retained Cut | | Park |
| | | | | | Parcel |

Other Alternatives

- | | | | |
|--|----------|--|--------------|
| | Elevated | | Tunnel |
| | At-Grade | | Retained Cut |


Station

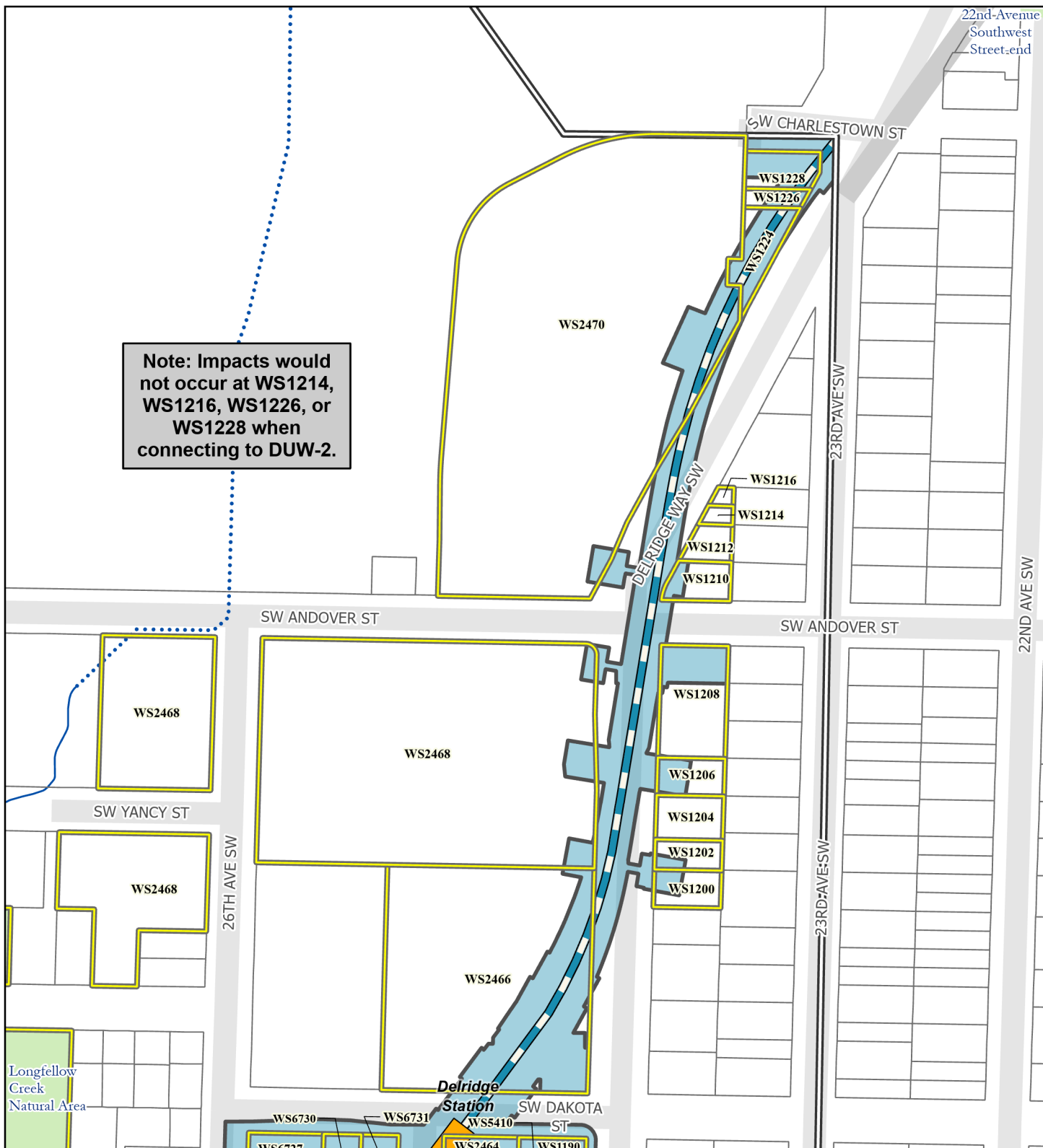
- | | |
|--|-----|
| | New |
|--|-----|

- | | |
|--|---|
| | Affected Parcel |
| | Affected Parcel Due to Loss of Access During Construction |
| | Parcel |
| | Permanent Footprint |

FIGURE L4.1-9c
Alternative DEL-1a
Delridge Segment

West Seattle Link Extension





Source: City of Seattle, King County (2022, 2023).

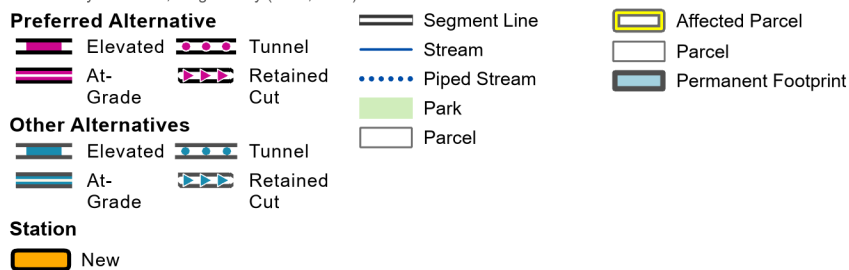

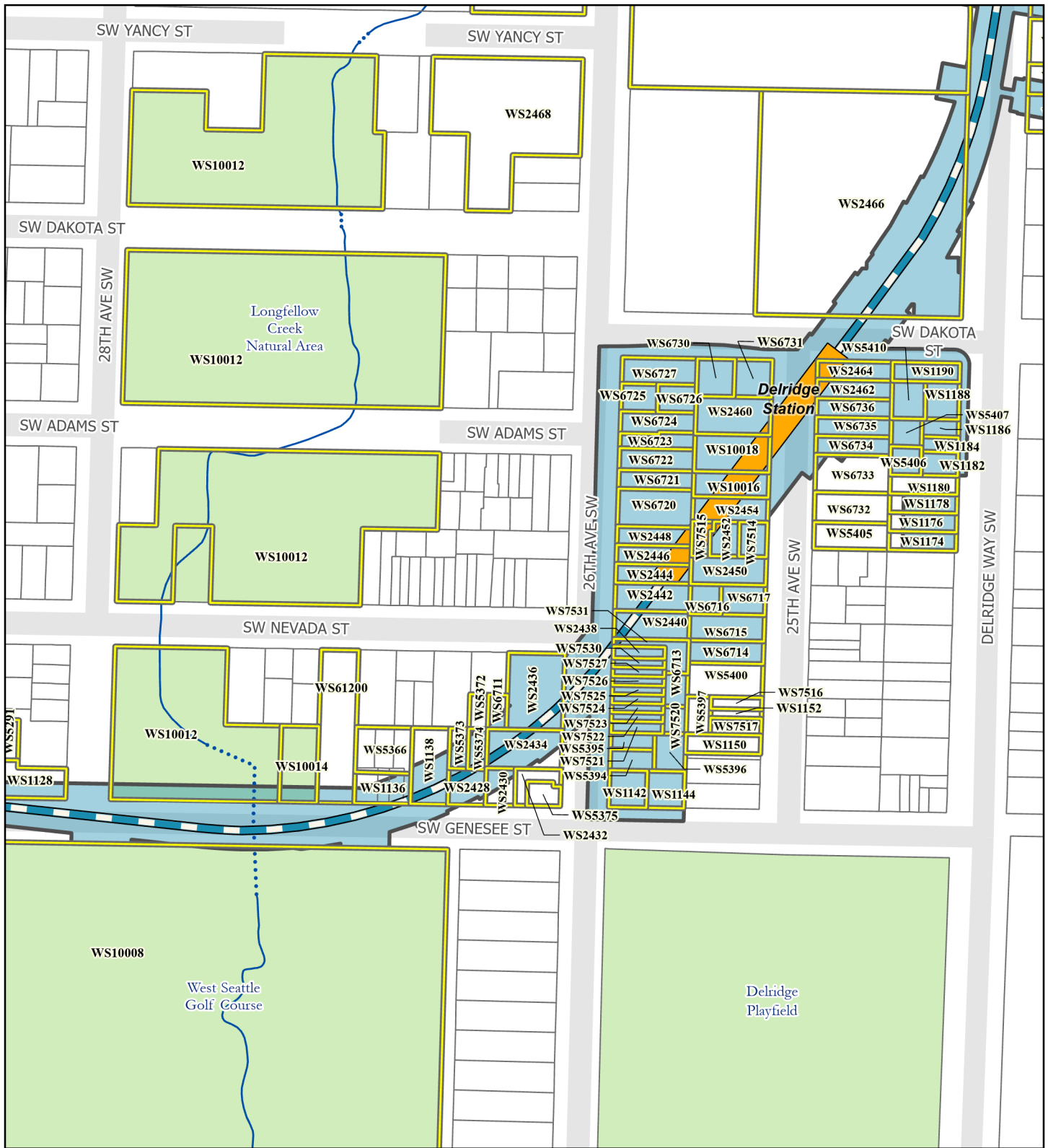


FIGURE L4.1-10a
Option DEL-1b
Delridge Segment

West Seattle Link Extension





Source: City of Seattle, King County (2022, 2023).

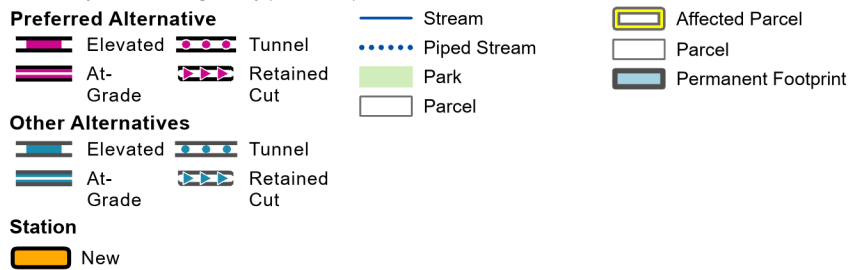

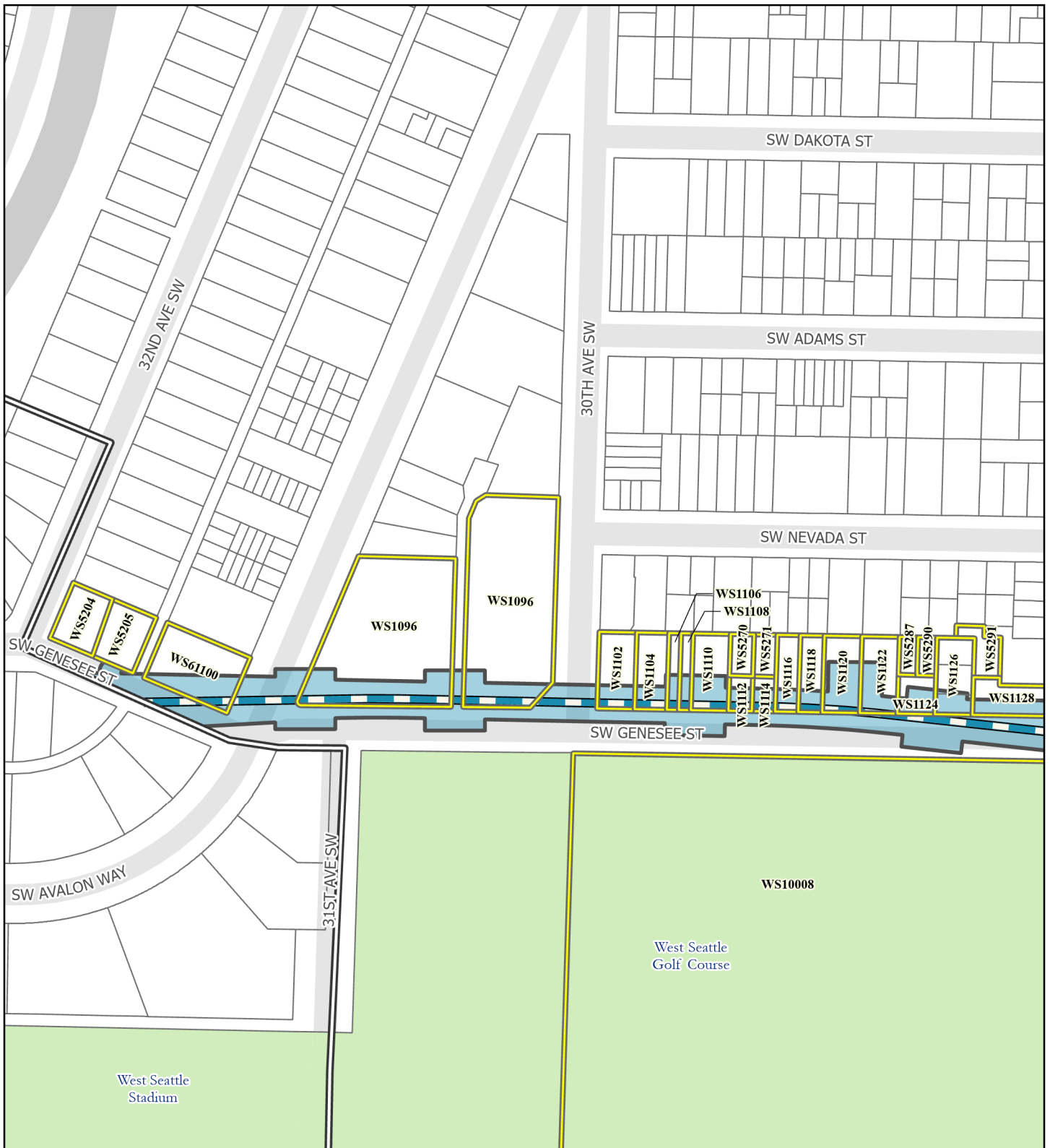


FIGURE L4.1-10b
Option DEL-1b
Delridge Segment

West Seattle Link Extension





Source: City of Seattle, King County (2022, 2023).



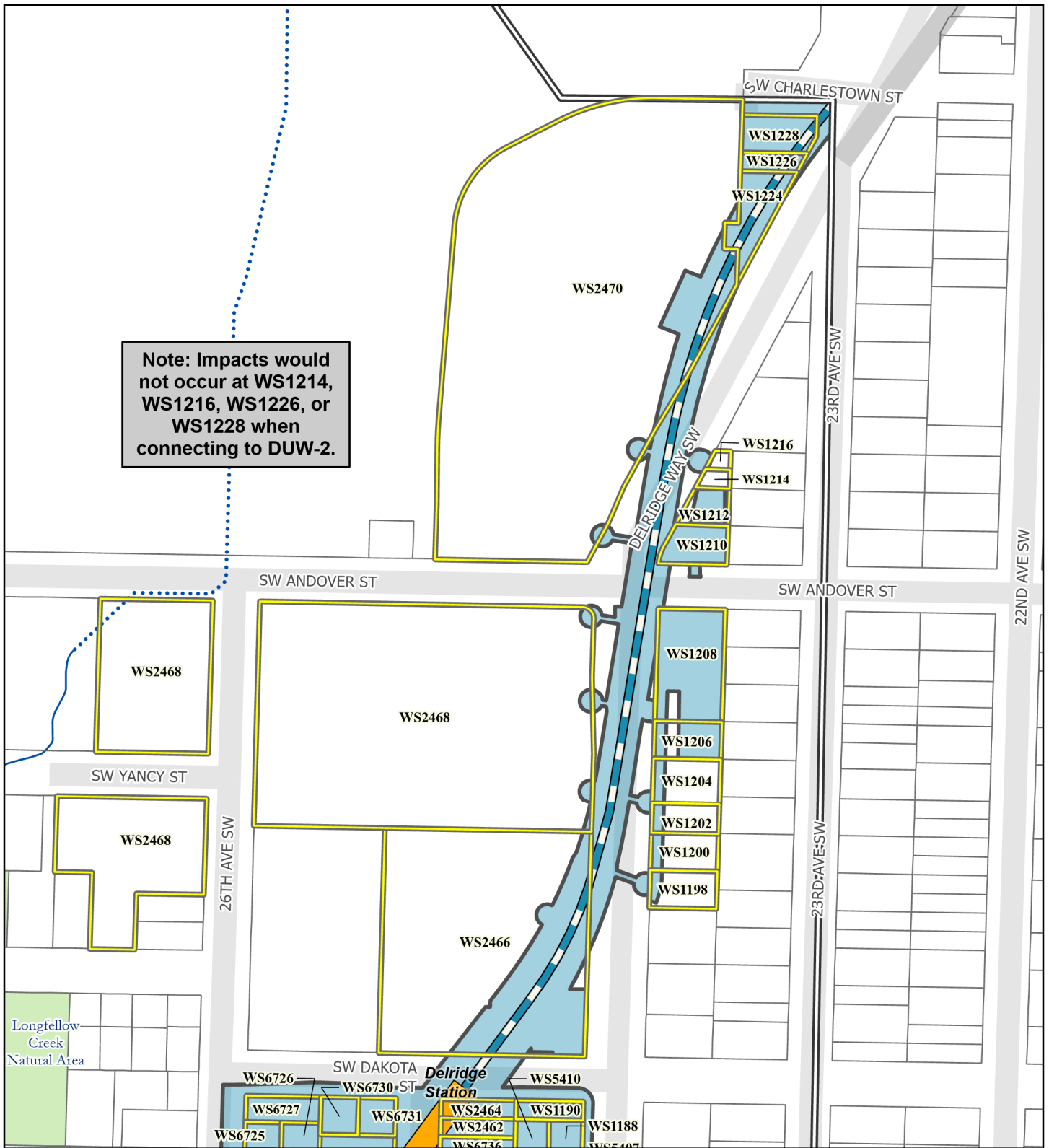


FIGURE L4.1-10c
Option DEL-1b
Delridge Segment

West Seattle Link Extension





Source: City of Seattle, King County (2022, 2023).

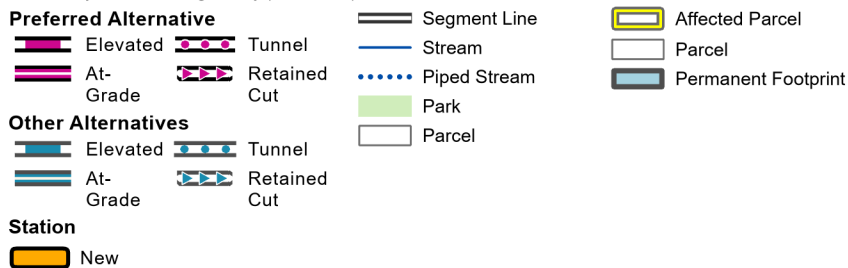

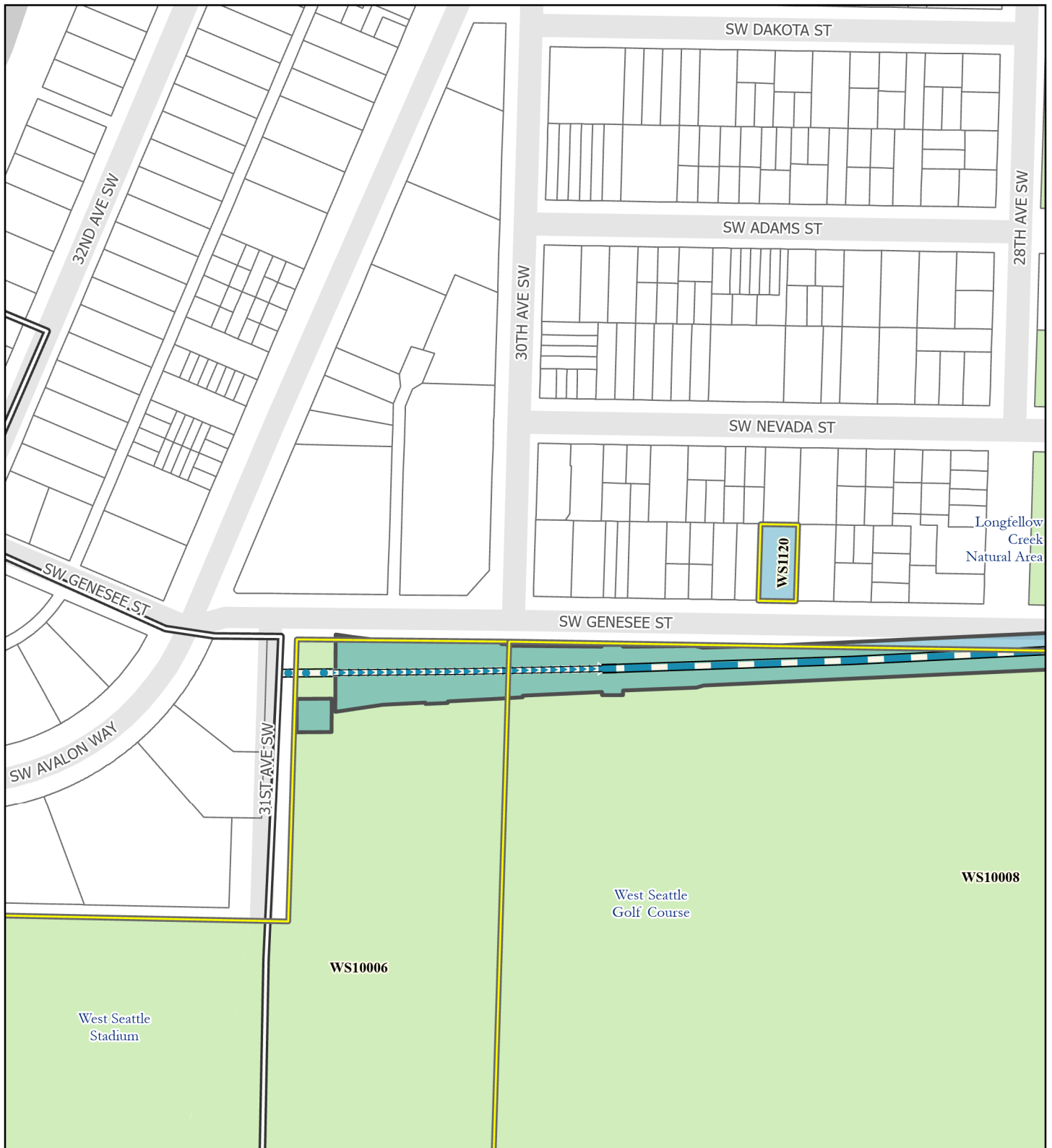


FIGURE L4.1-11a
Alternative DEL-2a
Delridge Segment

West Seattle Link Extension





Source: City of Seattle, King County (2022, 2023).





FIGURE L4.1-11c
Alternative DEL-2a
Delridge Segment

West Seattle Link Extension



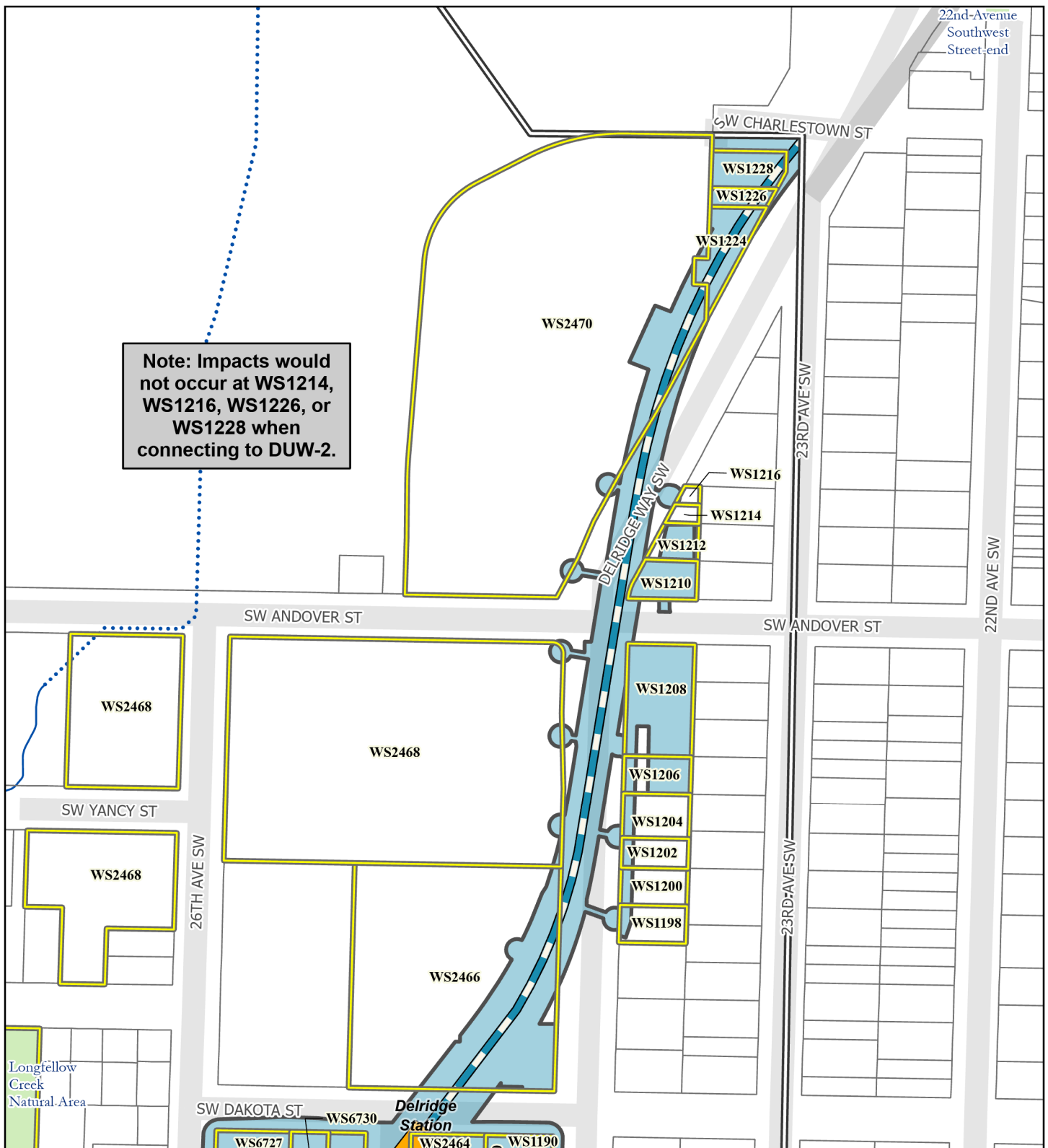
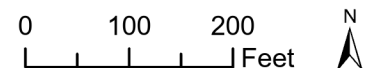

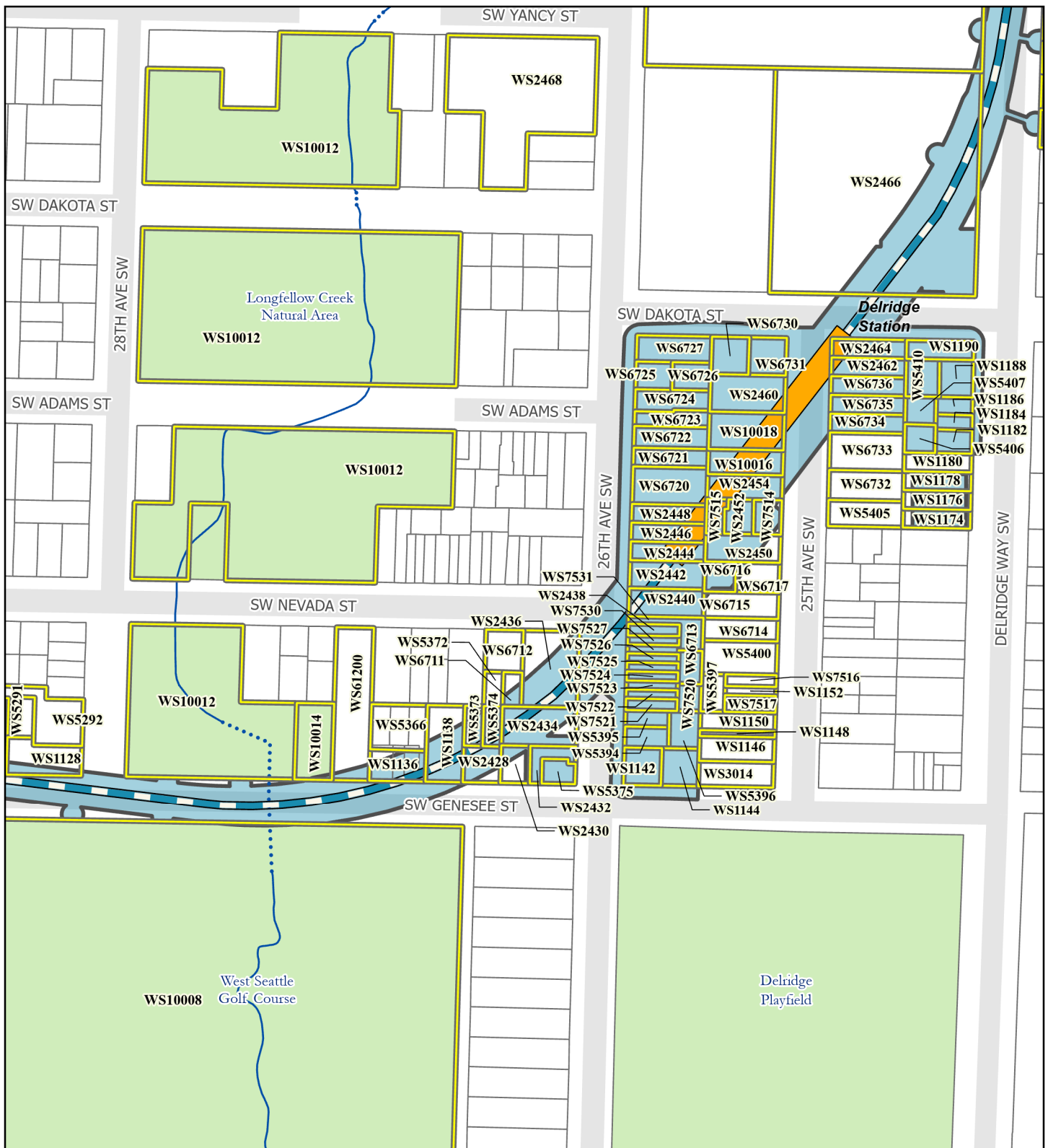


FIGURE L4.1-12a
Option DEL-2b
Delridge Segment

West Seattle Link Extension





Source: City of Seattle, King County (2022, 2023).

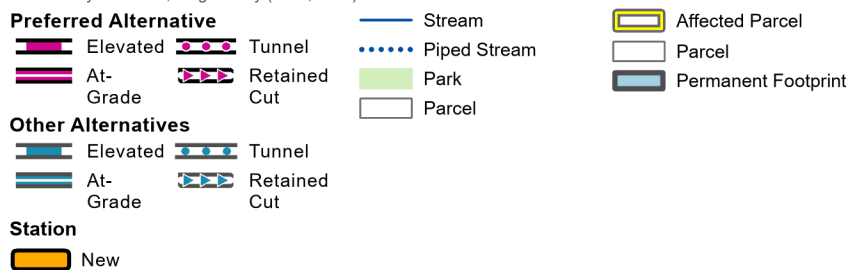

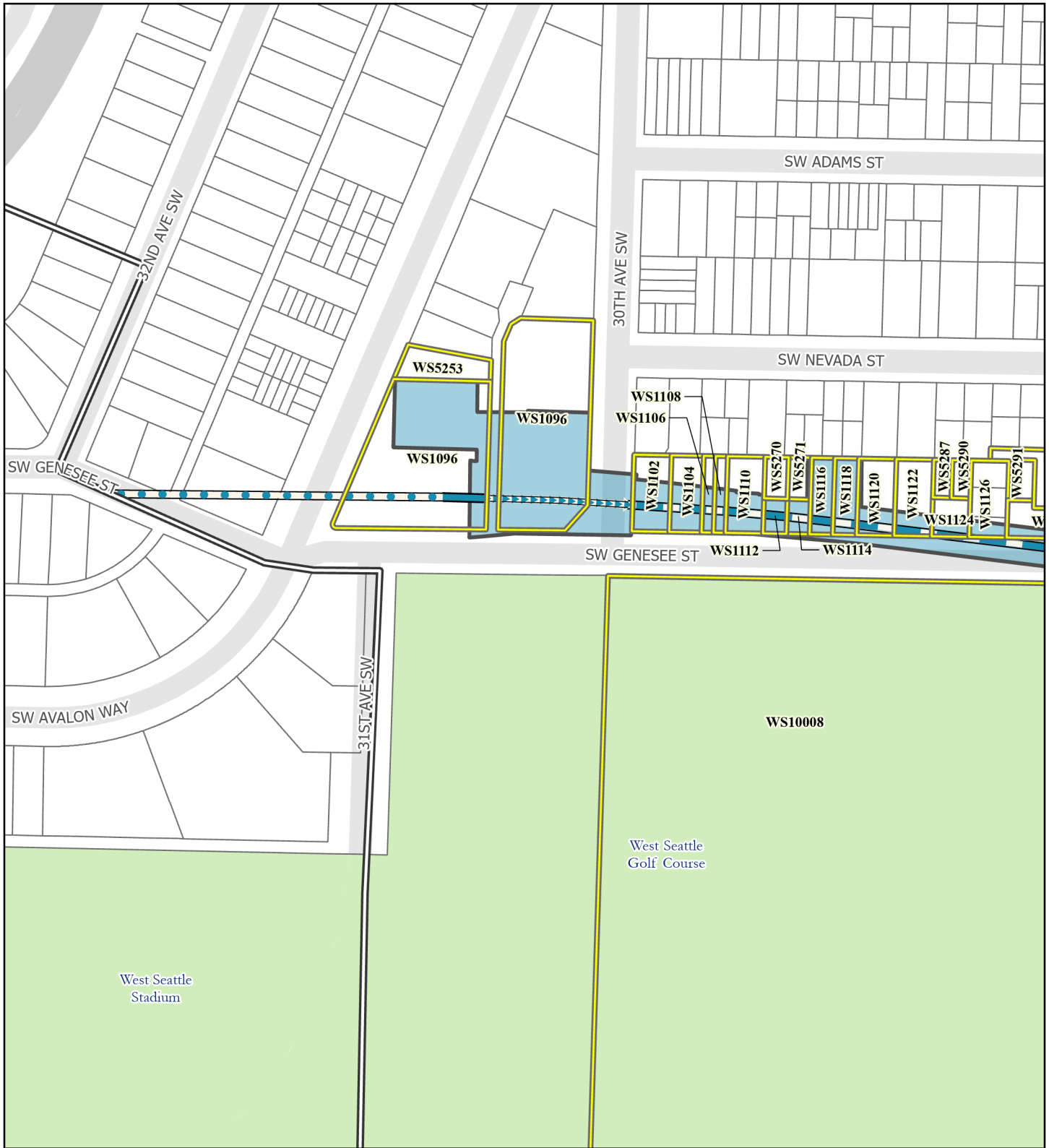


FIGURE L4.1-12b
Option DEL-2b
Delridge Segment

West Seattle Link Extension





Source: City of Seattle, King County (2022, 2023).

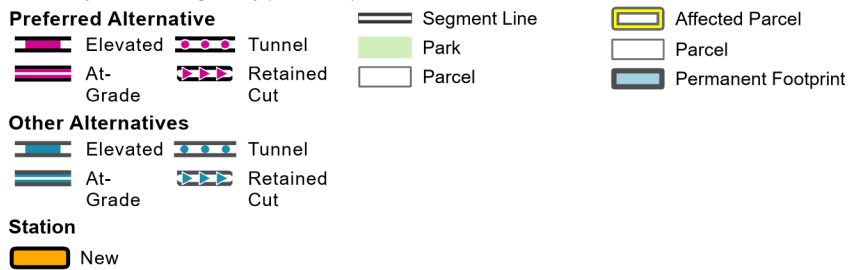

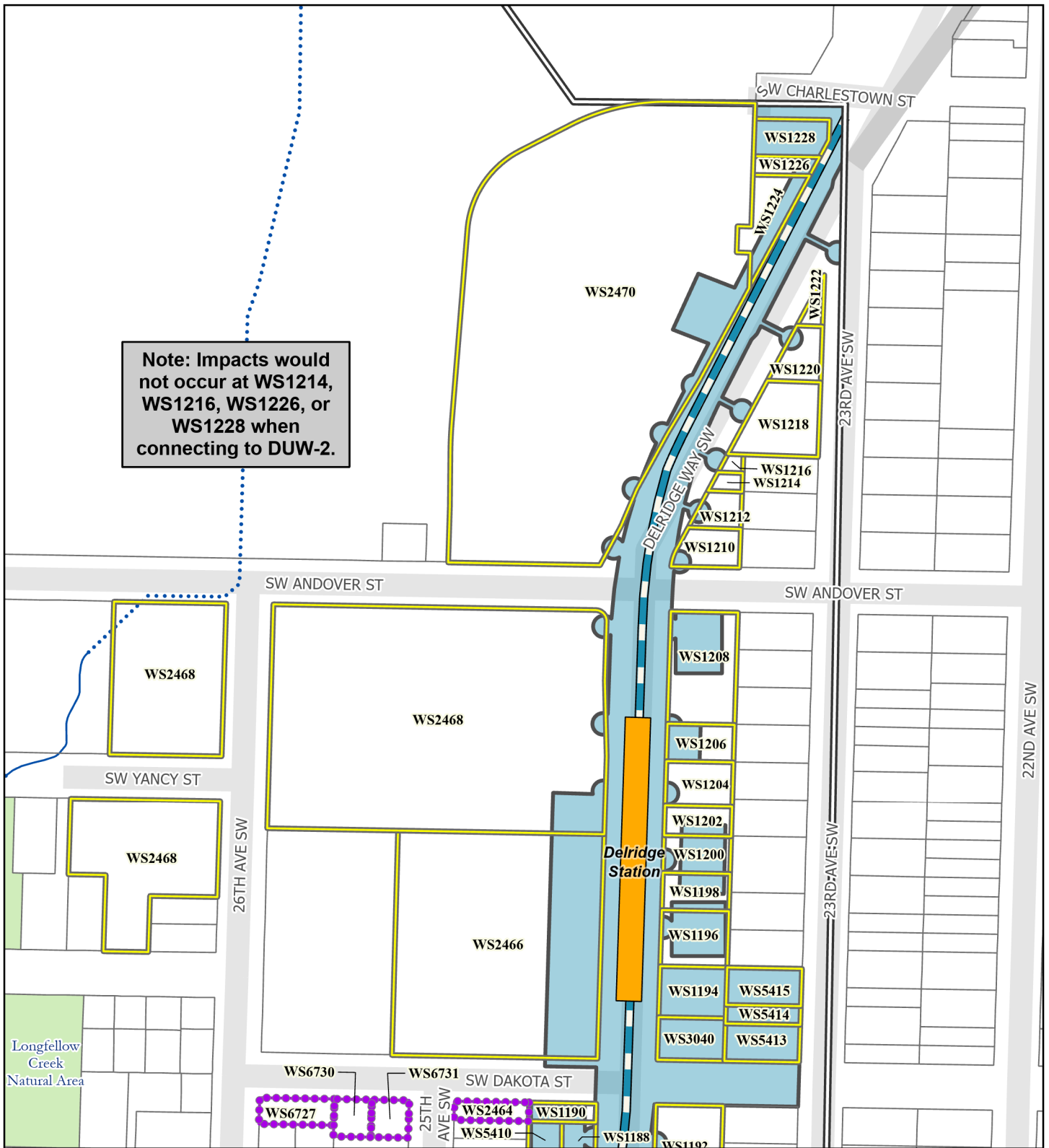


FIGURE L4.1-12c
Option DEL-2b
Delridge Segment

West Seattle Link Extension





Source: City of Seattle, King County (2022, 2023).

Preferred Alternative

- Elevated
- At-Grade
- Tunnel
- Retained Cut

Other Alternatives

- Elevated
- At-Grade
- Tunnel
- Retained Cut

Station


- New

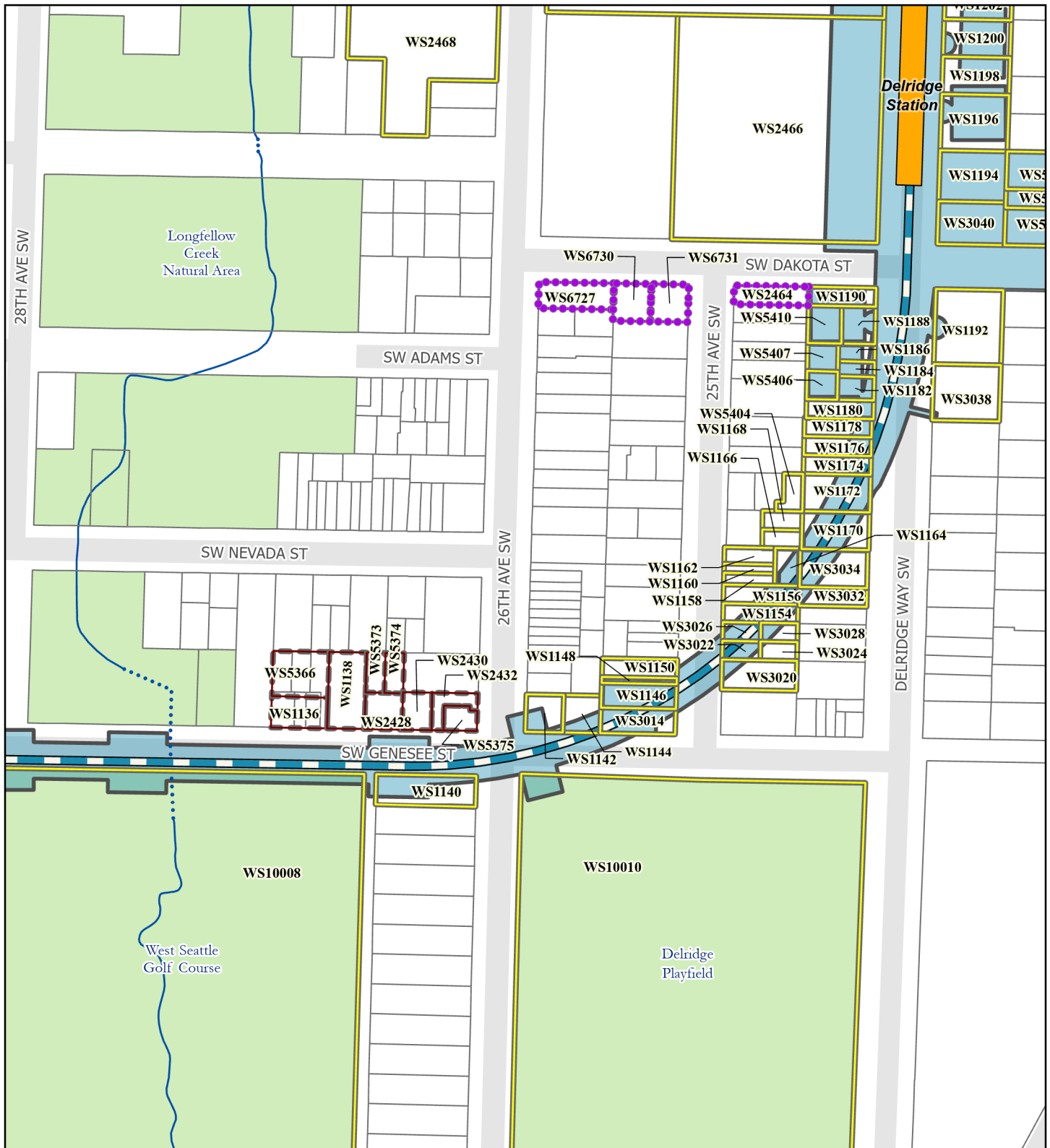
- Segment Line
- Stream
- Piped Stream
- Park
- Parcel

- Affected Parcel
- Additional Parcel Needed for MOS
- Parcel
- Permanent Footprint

FIGURE L4.1-13a
Alternative DEL-3
Delridge Segment

West Seattle Link Extension





Source: City of Seattle, King County (2022, 2023).

Preferred Alternative

- Elevated
- At-Grade
- Tunnel
- Retained Cut

Other Alternatives

- Elevated
- At-Grade
- Tunnel
- Retained Cut

Station

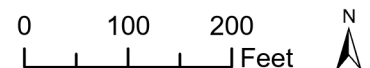
- New

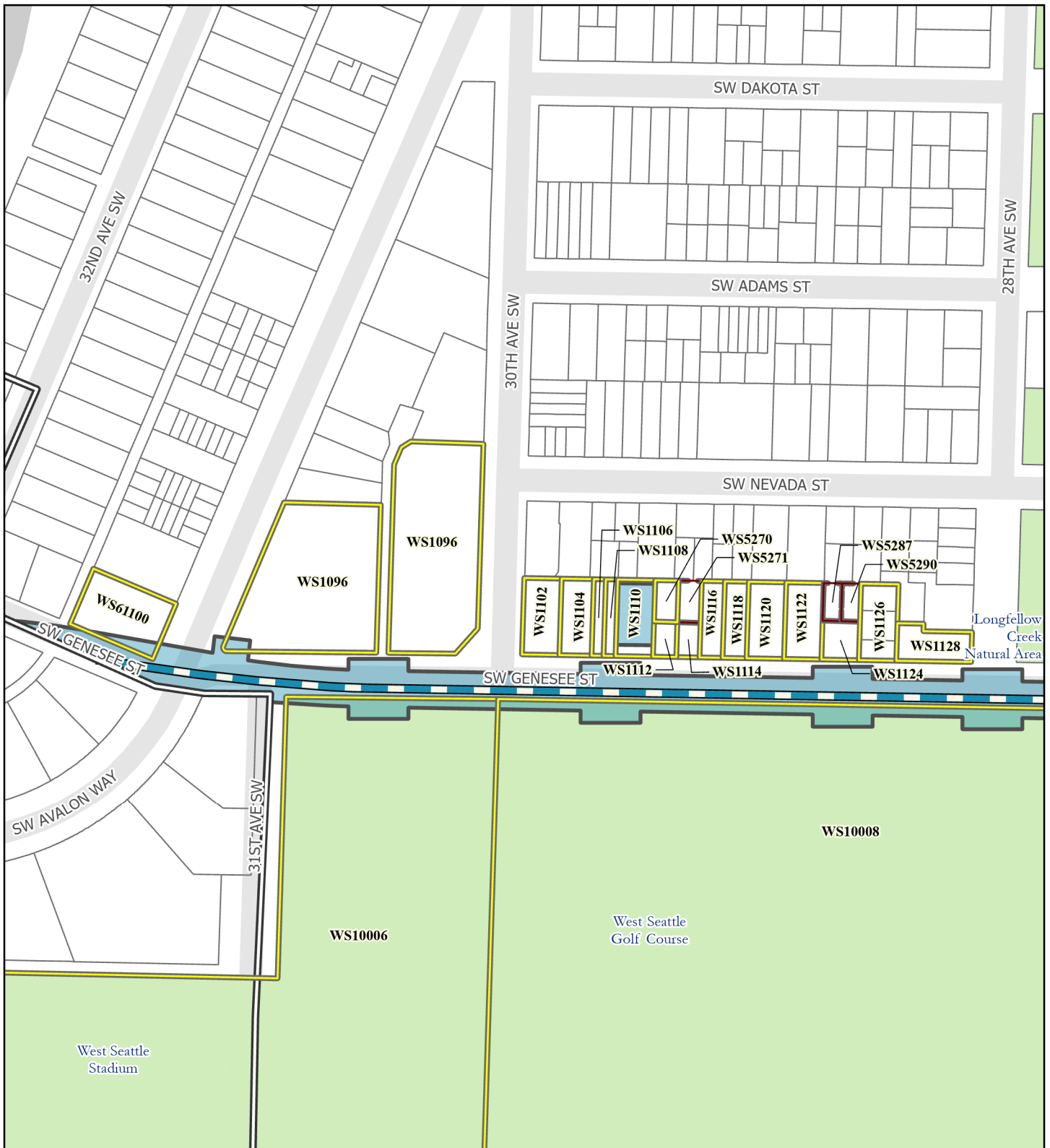
- Stream
- Piped Stream
- Park
- Parcel

- Affected Parcel
- Affected Parcel Due to Loss of Access During Construction
- Additional Parcel Needed for MOS
- Parcel
- Permanent Footprint

FIGURE L4.1-13b
Alternative DEL-3
Delridge Segment

West Seattle Link Extension





Source: City of Seattle, King County (2022, 2023).

Preferred Alternative

- Elevated
- At-Grade
- Tunnel
- Retained Cut

Other Alternatives

- Elevated
- At-Grade
- Tunnel
- Retained Cut

Station


- New

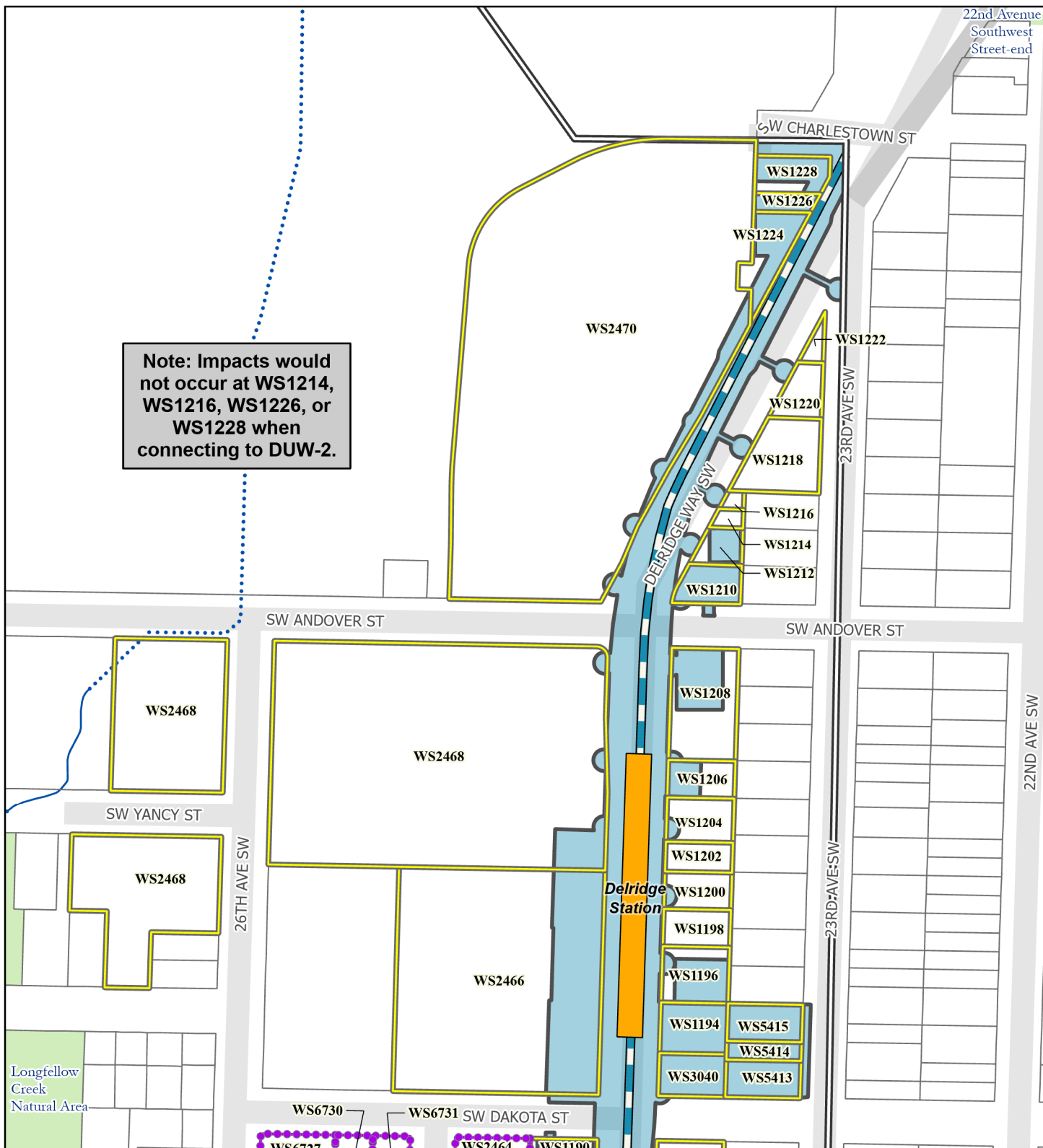
- Segment Line
- Park
- Parcel

- Affected Parcel
- Affected Parcel Due to Loss of Access During Construction
- Parcel
- Permanent Footprint

FIGURE L4.1-13c
Alternative DEL-3
Delridge Segment

West Seattle Link Extension





Preferred Alternative

- Elevated
- At-Grade
- Tunnel
- Retained Cut
- Stream
- Piped Stream
- Park
- Parcel

Other Alternatives

- Elevated
- At-Grade
- Tunnel
- Retained Cut


Station

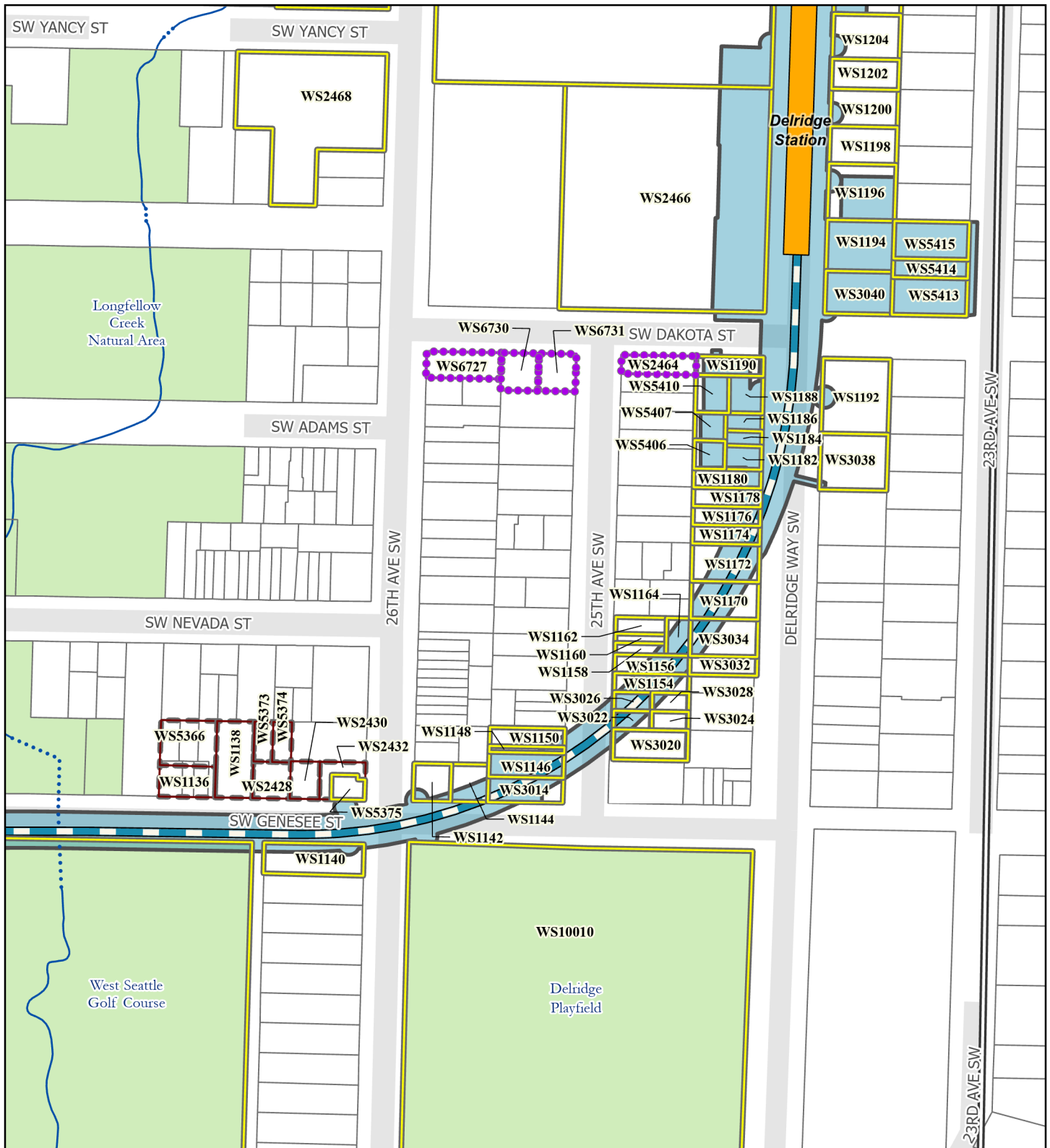
- New

- Affected Parcel
- Additional Parcel Needed for MOS
- Parcel
- Permanent Footprint

FIGURE L4.1-14a
Alternative DEL-4
Delridge Segment

West Seattle Link Extension





Source: City of Seattle, King County (2022, 2023).

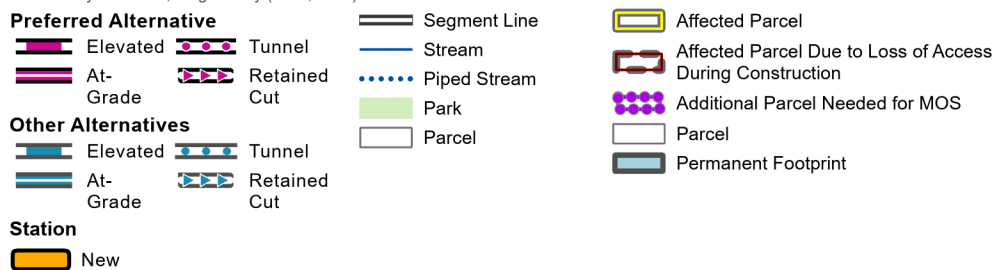
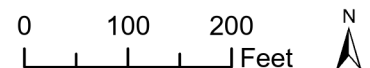


FIGURE L4.1-14b
Alternative DEL-4
Delridge Segment





West Seattle Link Extension









Source: City of Seattle, King County (2022, 2023).

Preferred Alternative

-  Elevated
-  At-Grade
-  Tunnel
-  Retained Cut


Other Alternatives

-  Elevated
-  At-Grade
-  Tunnel
-  Retained Cut

Station

-  New

 Segment Line

 Stream

 Piped Stream

 Park

 Parcel

 Affected Parcel

 Parcel



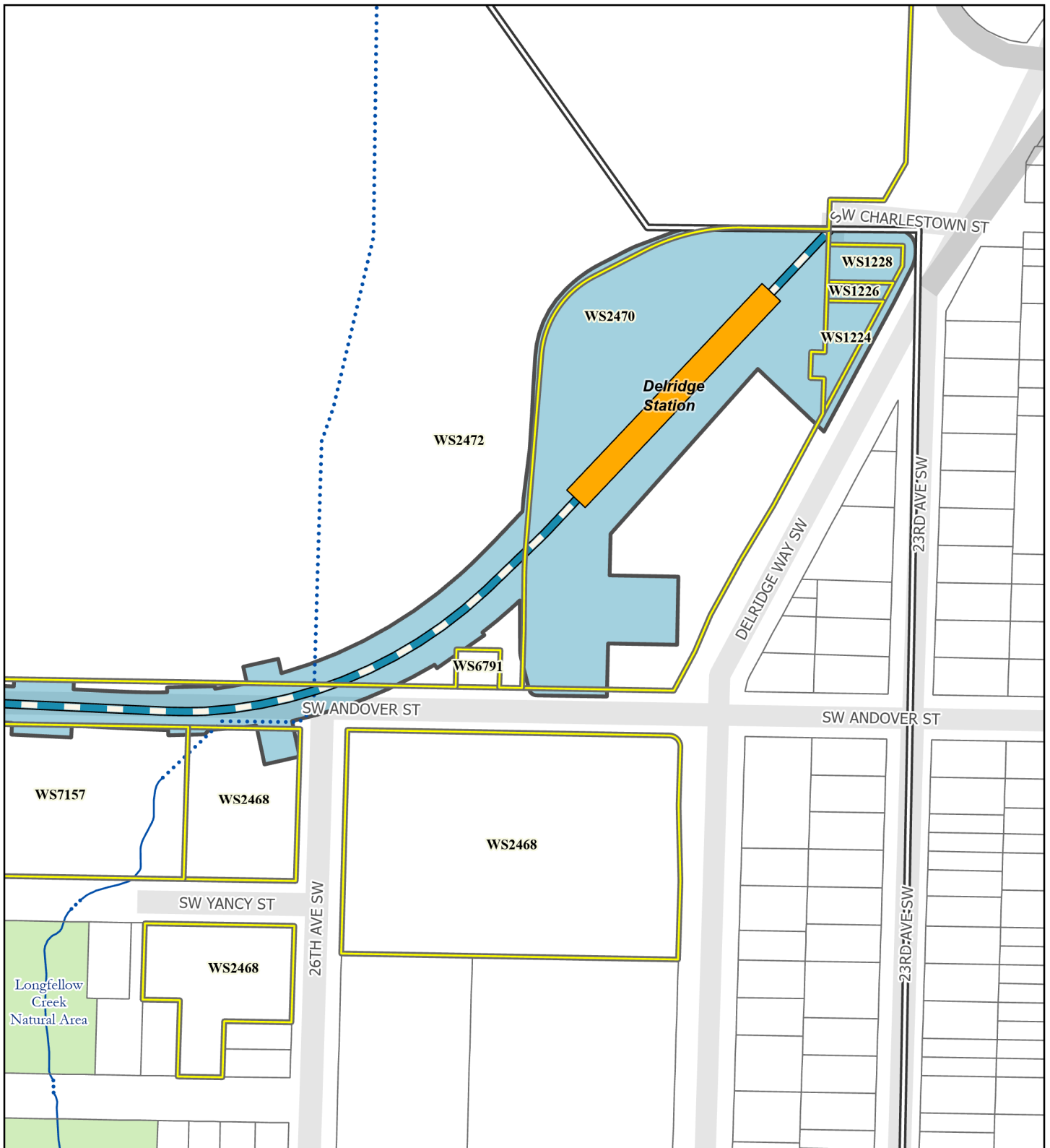
 Permanent Footprint

FIGURE L4.1-14c
Alternative DEL-4
Delridge Segment

West Seattle Link Extension





Source: City of Seattle, King County (2022, 2023).

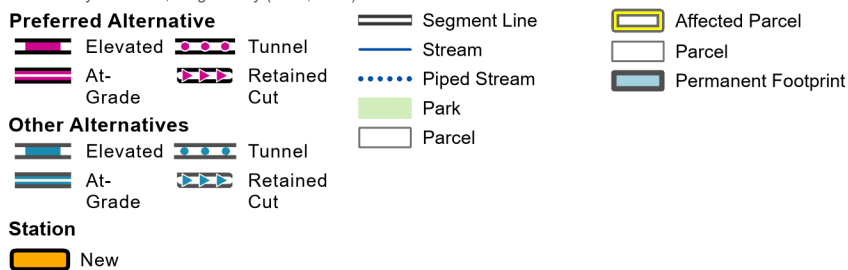

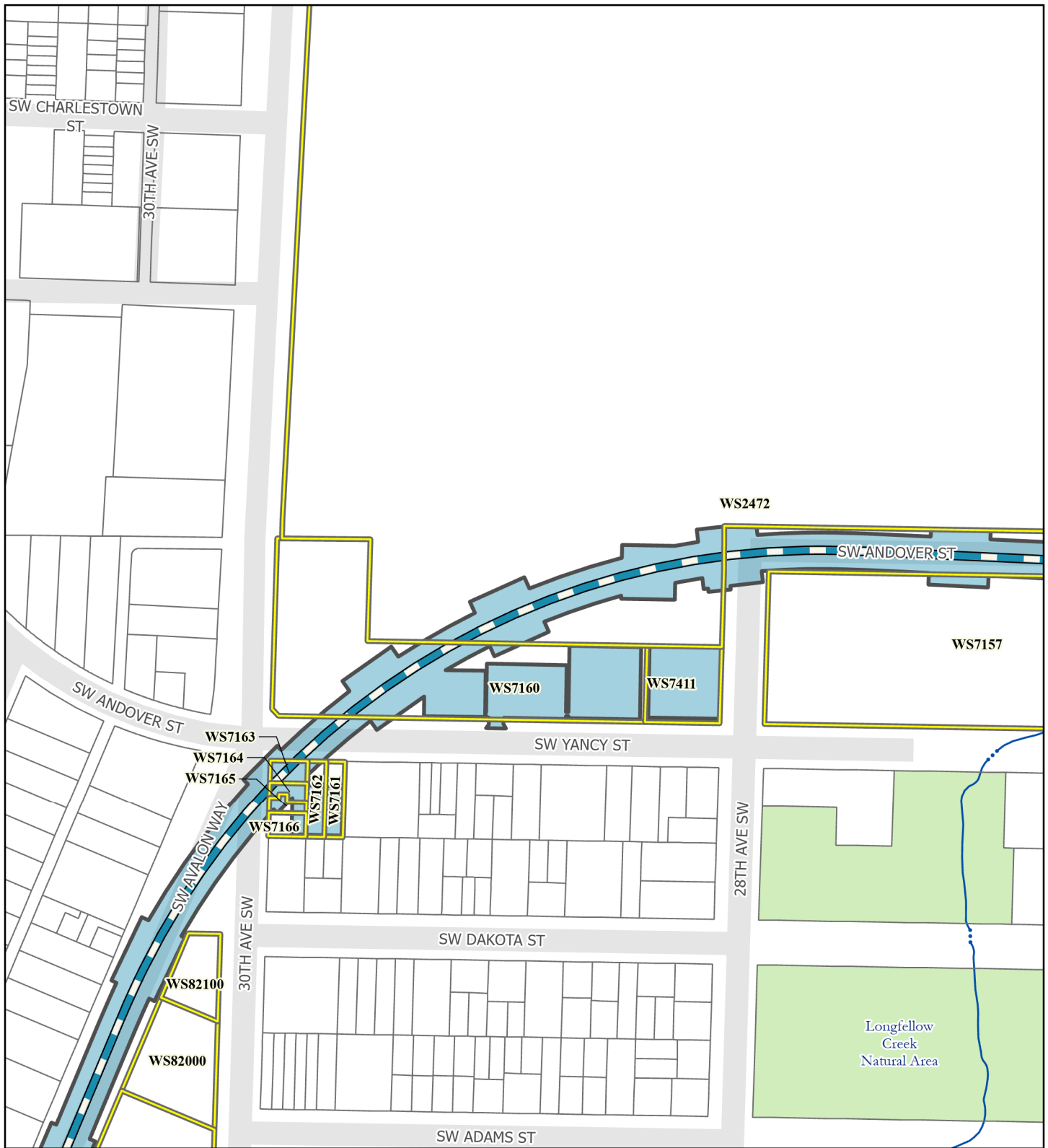


FIGURE L4.1-15a
Alternative DEL-5
Delridge Segment

West Seattle Link Extension





Source: City of Seattle, King County (2022, 2023).

Preferred Alternative

- Elevated
- At-Grade
- Tunnel
- Retained Cut

Other Alternatives

- Elevated
- At-Grade
- Tunnel
- Retained Cut

Station


- New

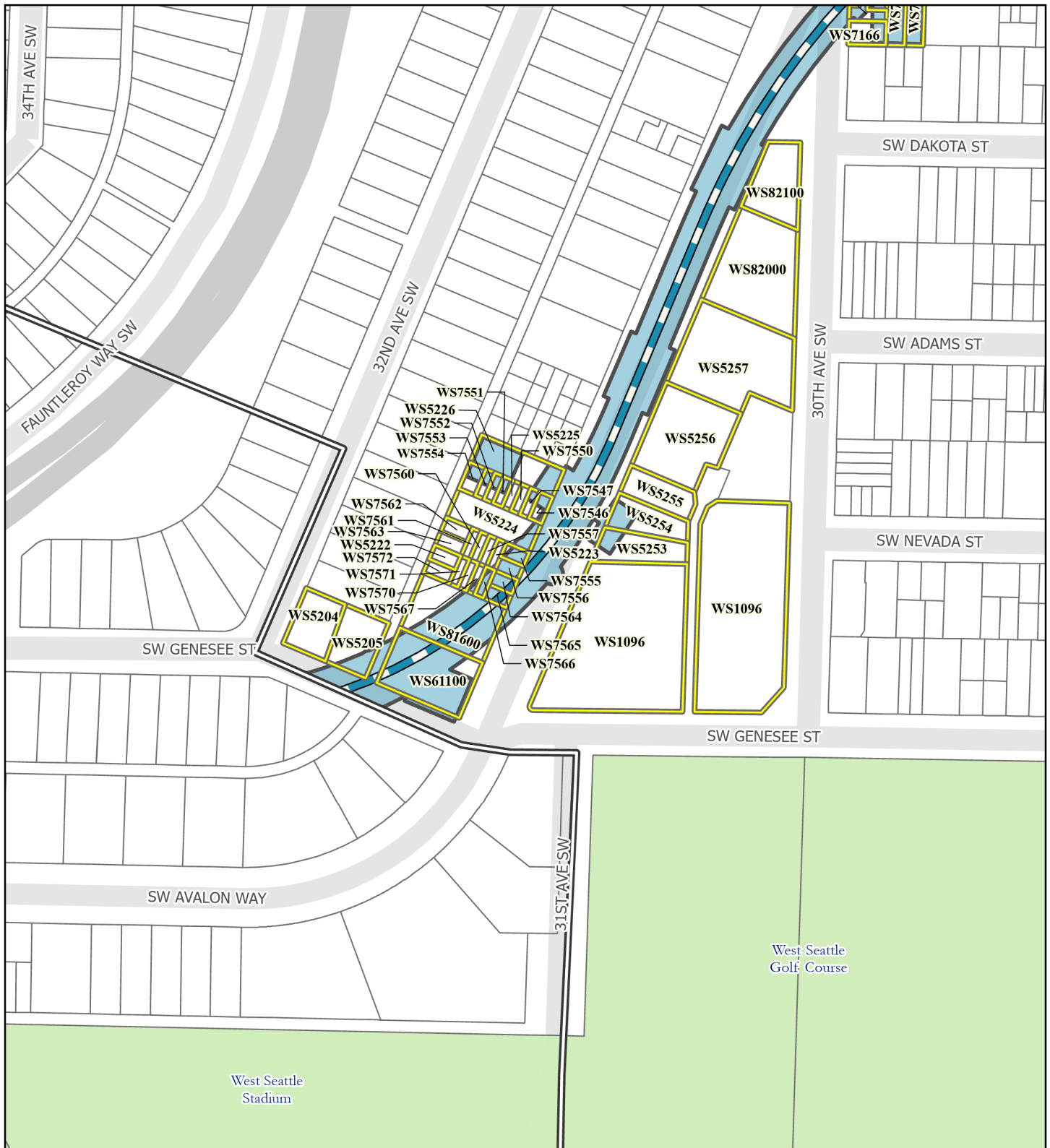
- Stream
- Piped Stream
- Park
- Parcel

- Affected Parcel
- Parcel
- Permanent Footprint

FIGURE L4.1-15b
Alternative DEL-5
Delridge Segment

West Seattle Link Extension





Source: City of Seattle, King County (2022, 2023).


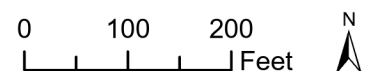
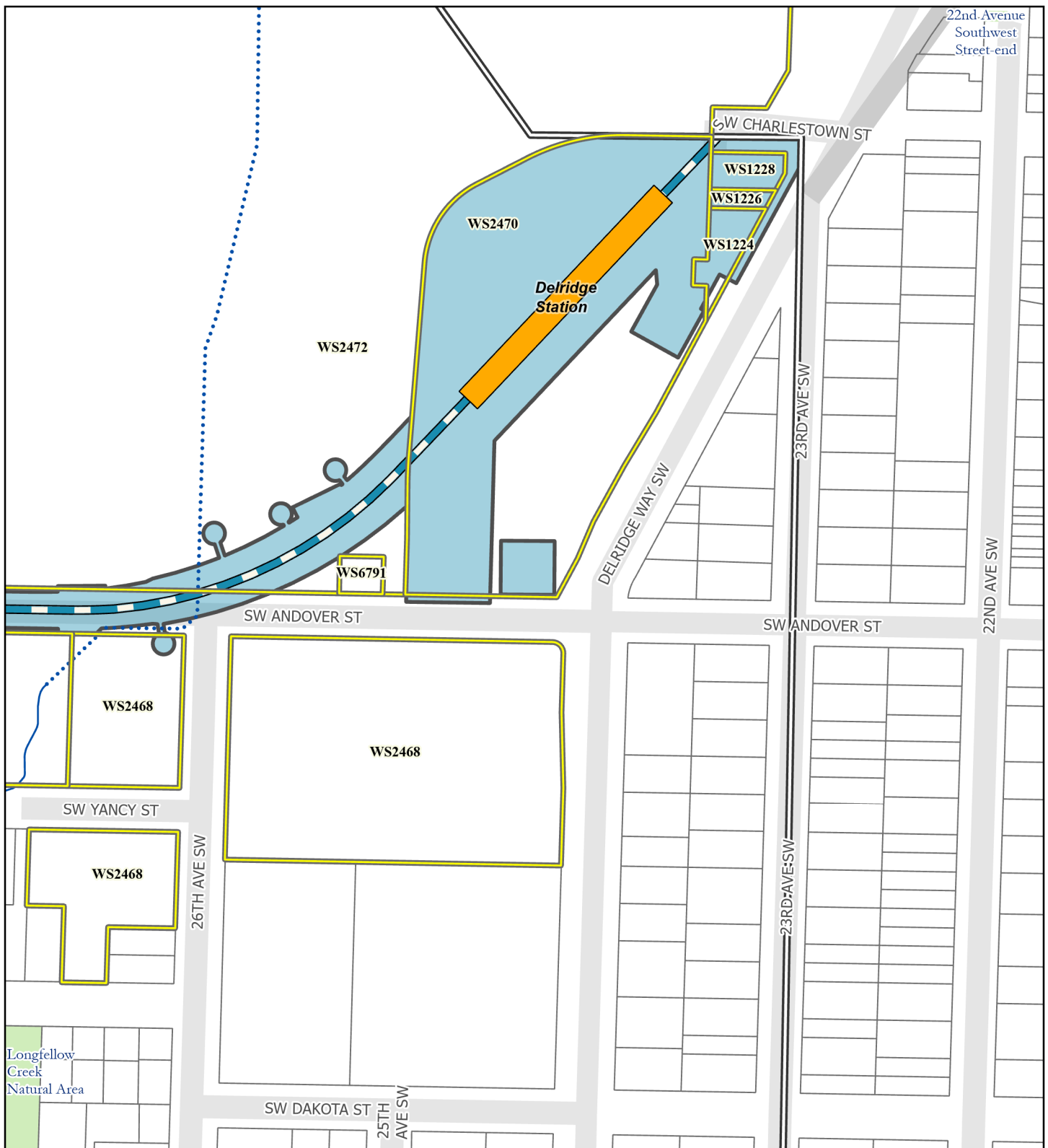


FIGURE L4.1-15c
Alternative DEL-5
Delridge Segment

West Seattle Link Extension





Source: City of Seattle, King County (2022, 2023).

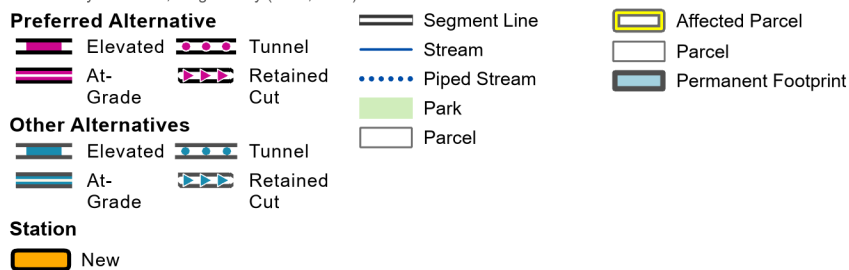

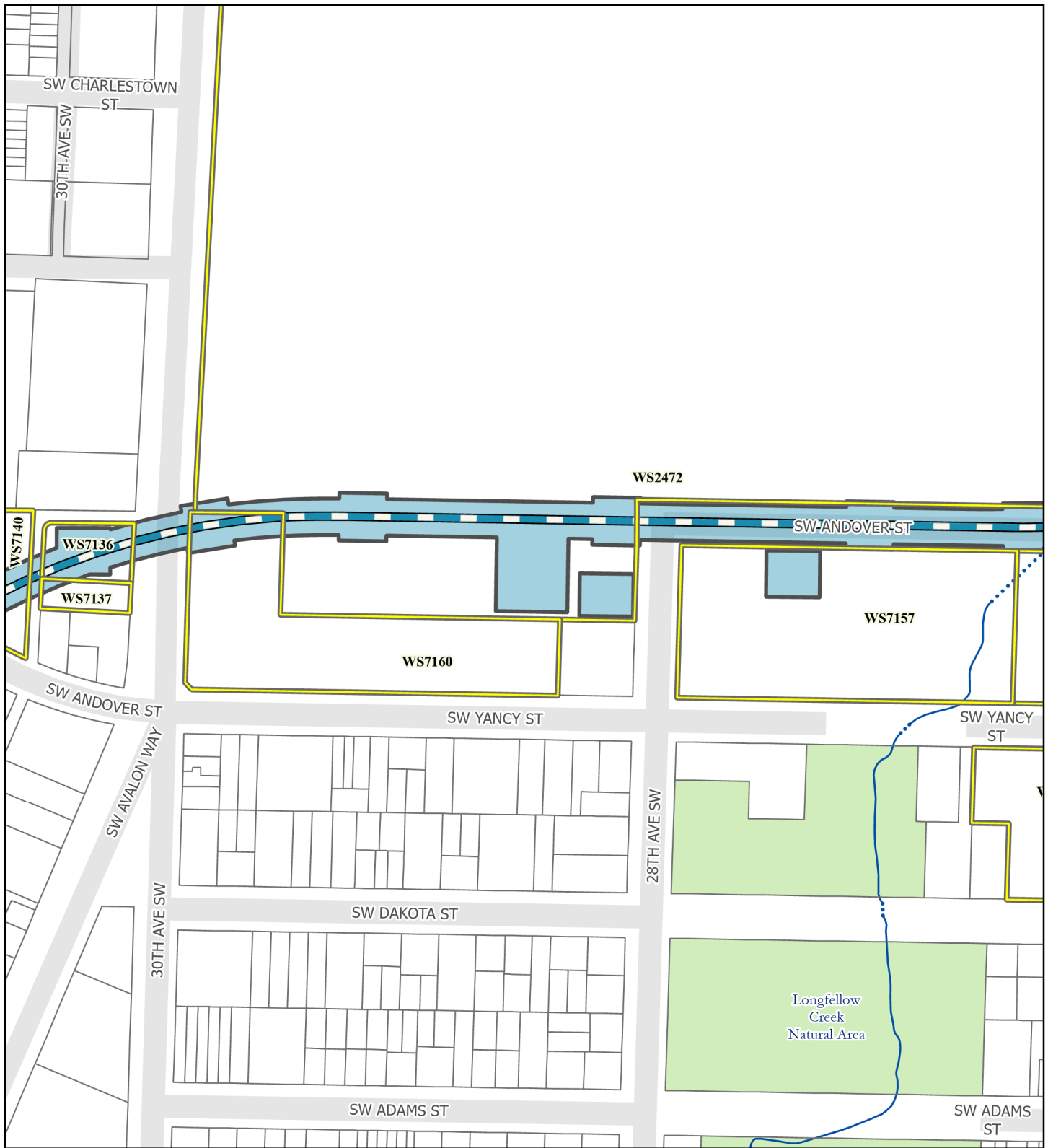


FIGURE L4.1-16a
Alternative DEL-6a
Delridge Segment

West Seattle Link Extension





Source: City of Seattle, King County (2022, 2023).

Preferred Alternative

- | | | | |
|--|----------|--|--------------|
| | Elevated | | Tunnel |
| | At-Grade | | Retained Cut |

Other Alternatives

- | | | | |
|--|----------|--|--------------|
| | Elevated | | Tunnel |
| | At-Grade | | Retained Cut |

Station


- | | |
|--|-----|
| | New |
|--|-----|

- | | |
|--|--------------|
| | Stream |
| | Piped Stream |
| | Park |
| | Parcel |

- | | |
|--|---------------------|
| | Affected Parcel |
| | Parcel |
| | Permanent Footprint |

FIGURE L4.1-16b
Alternative DEL-6a
Delridge Segment

West Seattle Link Extension





Source: City of Seattle, King County (2022, 2023).

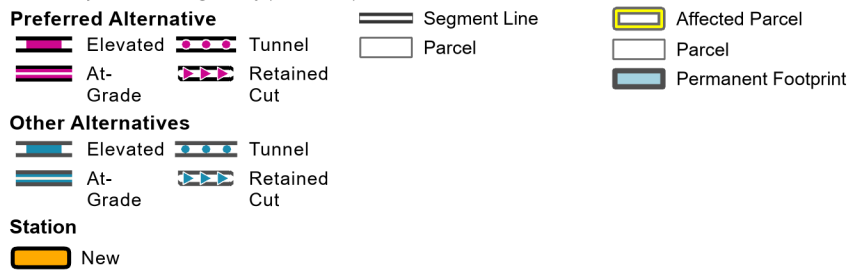

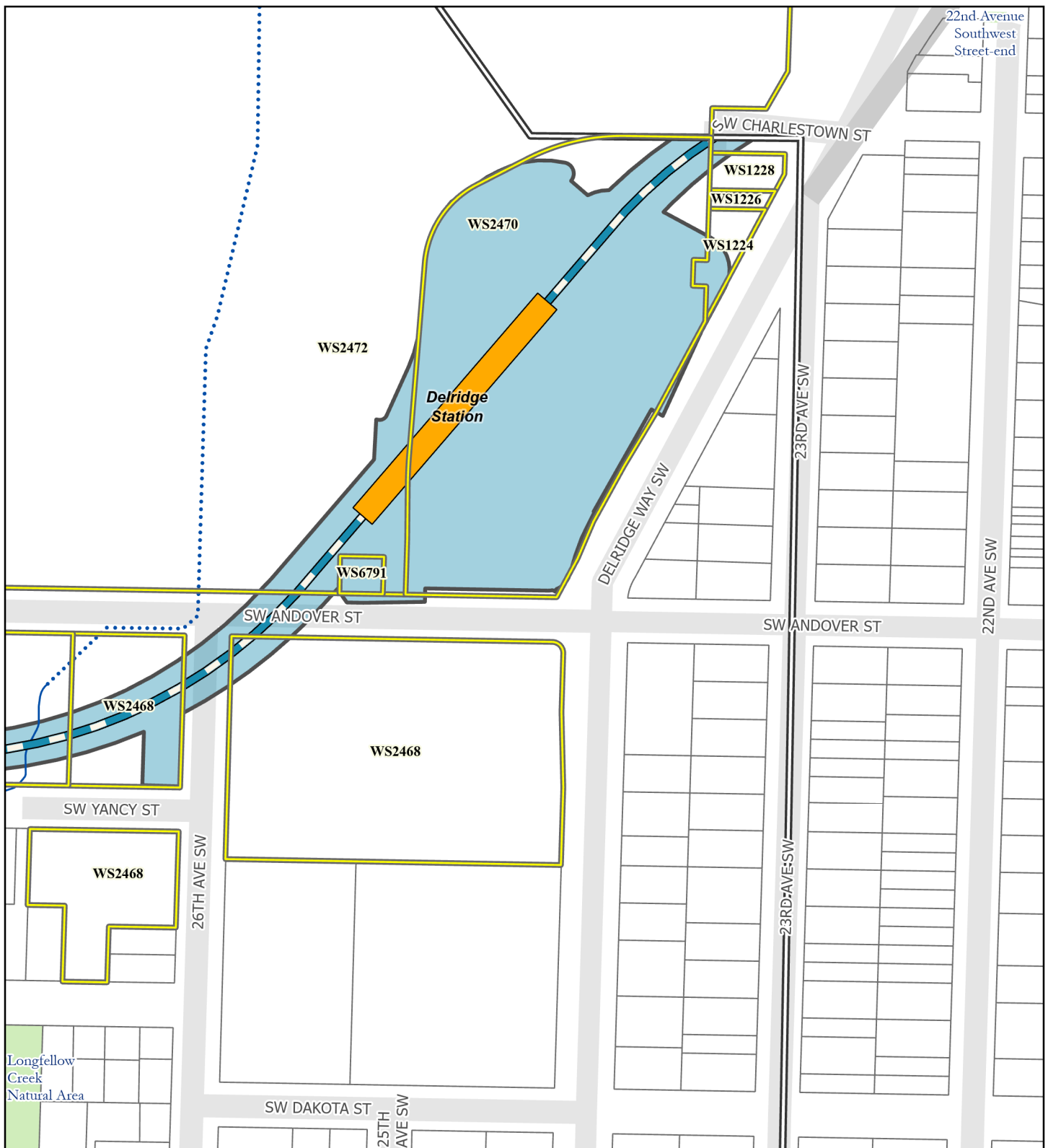


FIGURE L4.1-16c
Alternative DEL-6a
 Delridge Segment

West Seattle Link Extension





Source: City of Seattle, King County (2022, 2023).

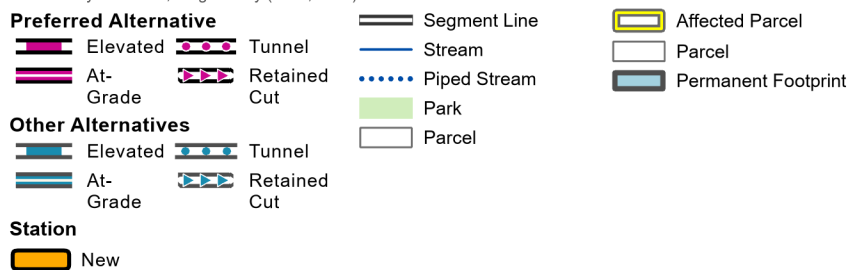

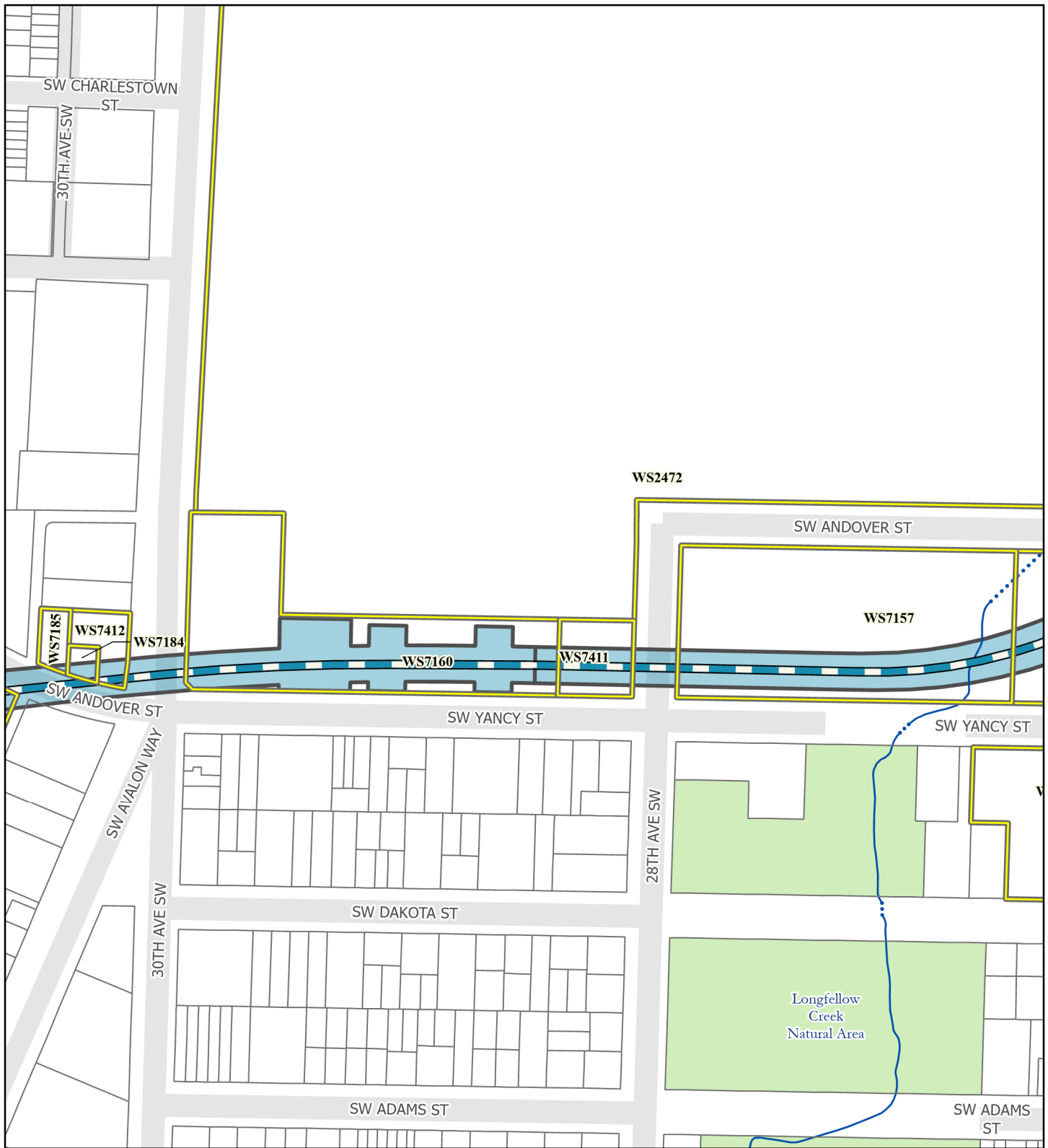


FIGURE L4.1-17a
Alternative DEL-7
Delridge Segment

West Seattle Link Extension





Source: City of Seattle, King County (2022, 2023).

Preferred Alternative

- Elevated
- At-Grade
- Tunnel
- Retained Cut

Other Alternatives

- Elevated
- At-Grade
- Tunnel
- Retained Cut

Station


- New

- Stream
- Piped Stream
- Park
- Parcel

- Affected Parcel
- Parcel
- Permanent Footprint

FIGURE L4.1-17b
Alternative DEL-7
Delridge Segment

West Seattle Link Extension





Source: City of Seattle, King County (2022, 2023).

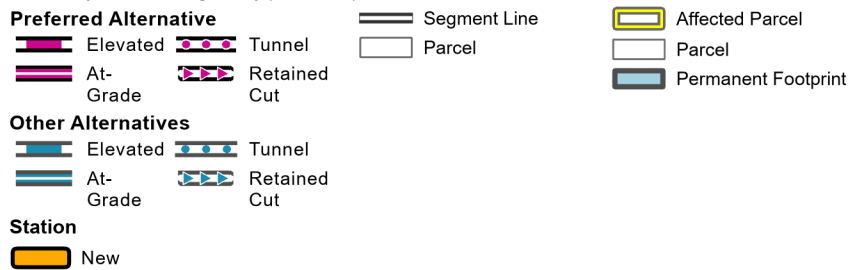

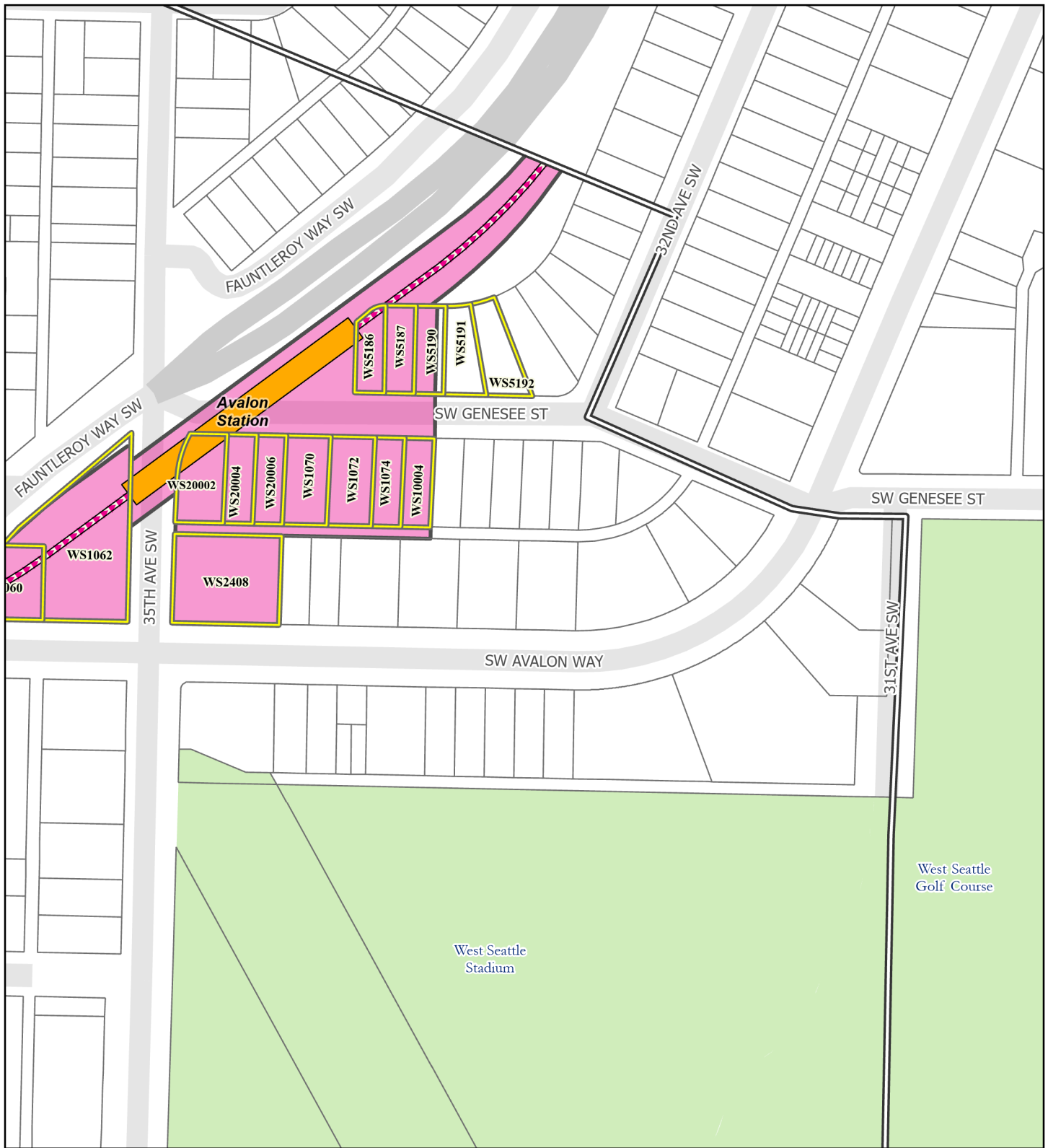


FIGURE L4.1-17c
Alternative DEL-7
Delridge Segment

West Seattle Link Extension





Source: City of Seattle, King County (2022, 2023).

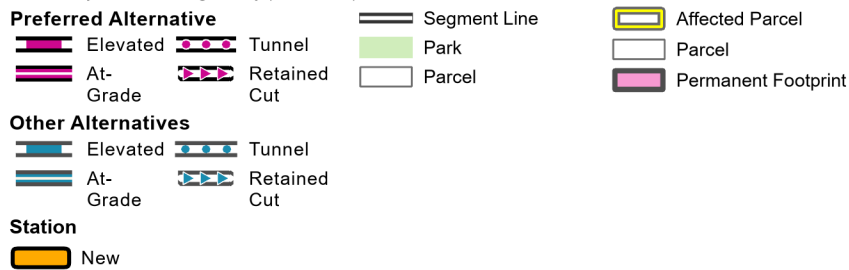

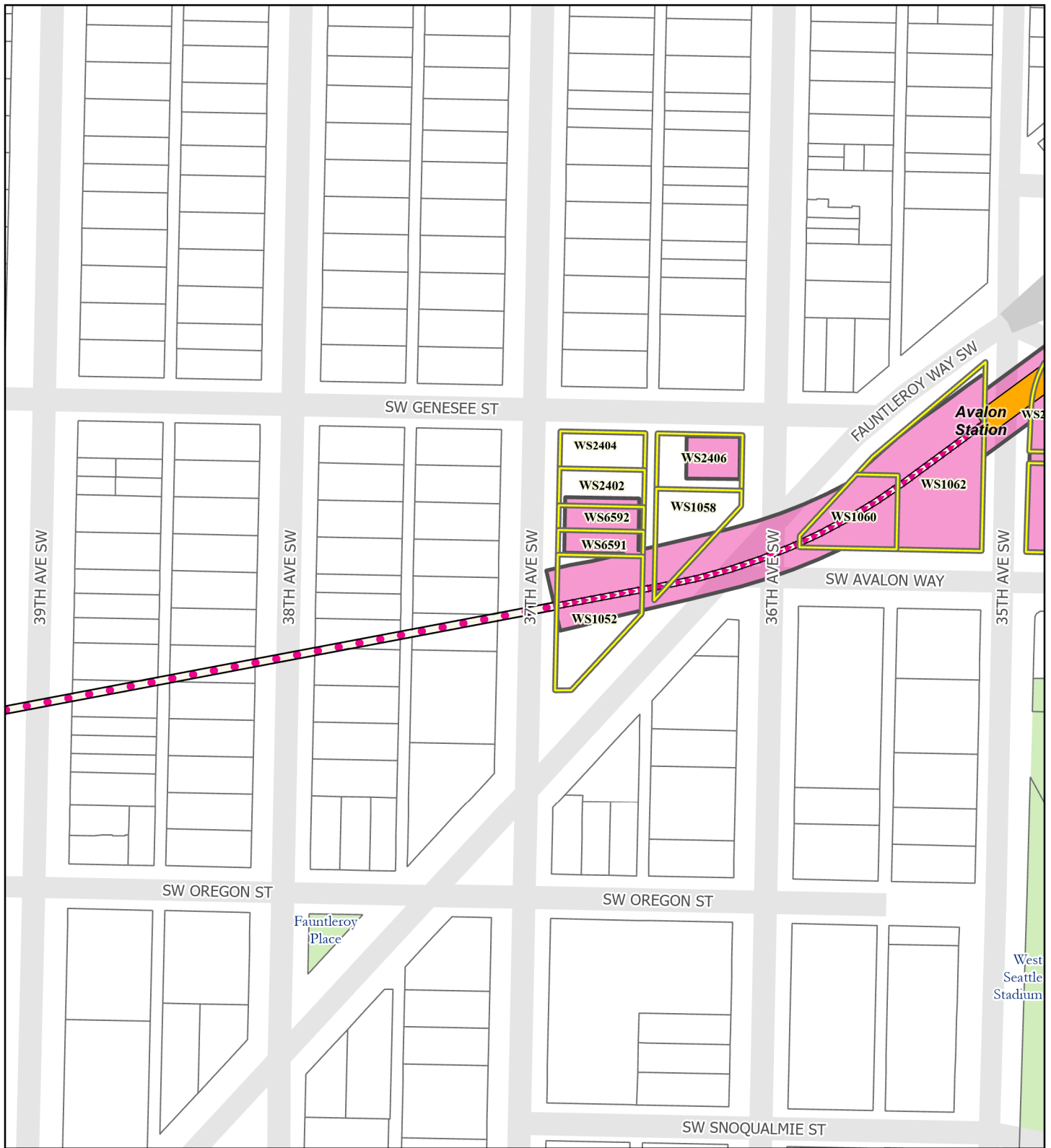


FIGURE L4.1-18a
Alternative WSJ-5b
 West Seattle Junction Segment

West Seattle Link Extension





Source: City of Seattle, King County (2022, 2023).

Preferred Alternative

- Elevated
- At-Grade
- Retained Cut
- Tunnel
- Retained Cut

Other Alternatives

- Elevated
- At-Grade
- Tunnel
- Retained Cut

Station


- New

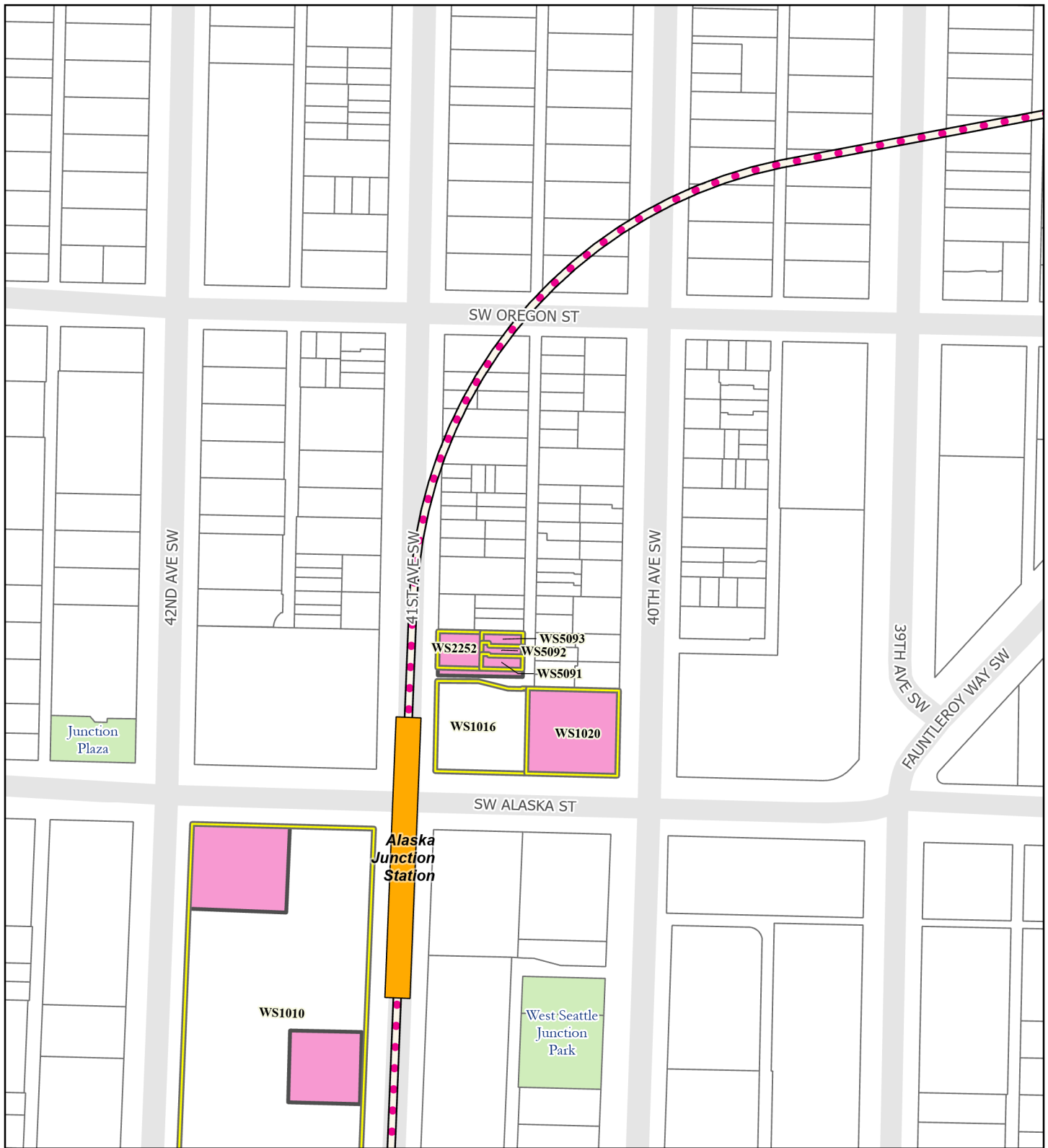
- Park
- Parcel

- Affected Parcel
- Parcel
- Permanent Footprint

FIGURE L4.1-18b
Alternative WSJ-5b
 West Seattle Junction Segment

West Seattle Link Extension





Source: City of Seattle, King County (2022, 2023).

Preferred Alternative

- Elevated
- At-Grade
- Tunnel
- Retained Cut

Other Alternatives

- Elevated
- At-Grade
- Tunnel
- Retained Cut

Station


- New

- Park
- Parcel

- Affected Parcel
- Parcel
- Permanent Footprint

FIGURE L4.1-18c
Alternative WSJ-5b
 West Seattle Junction Segment

West Seattle Link Extension





Source: City of Seattle, King County (2022, 2023).

Preferred Alternative

- Elevated
- At-Grade
- Tunnel
- Retained Cut

Other Alternatives

- Elevated
- At-Grade
- Tunnel
- Retained Cut

Station


- New

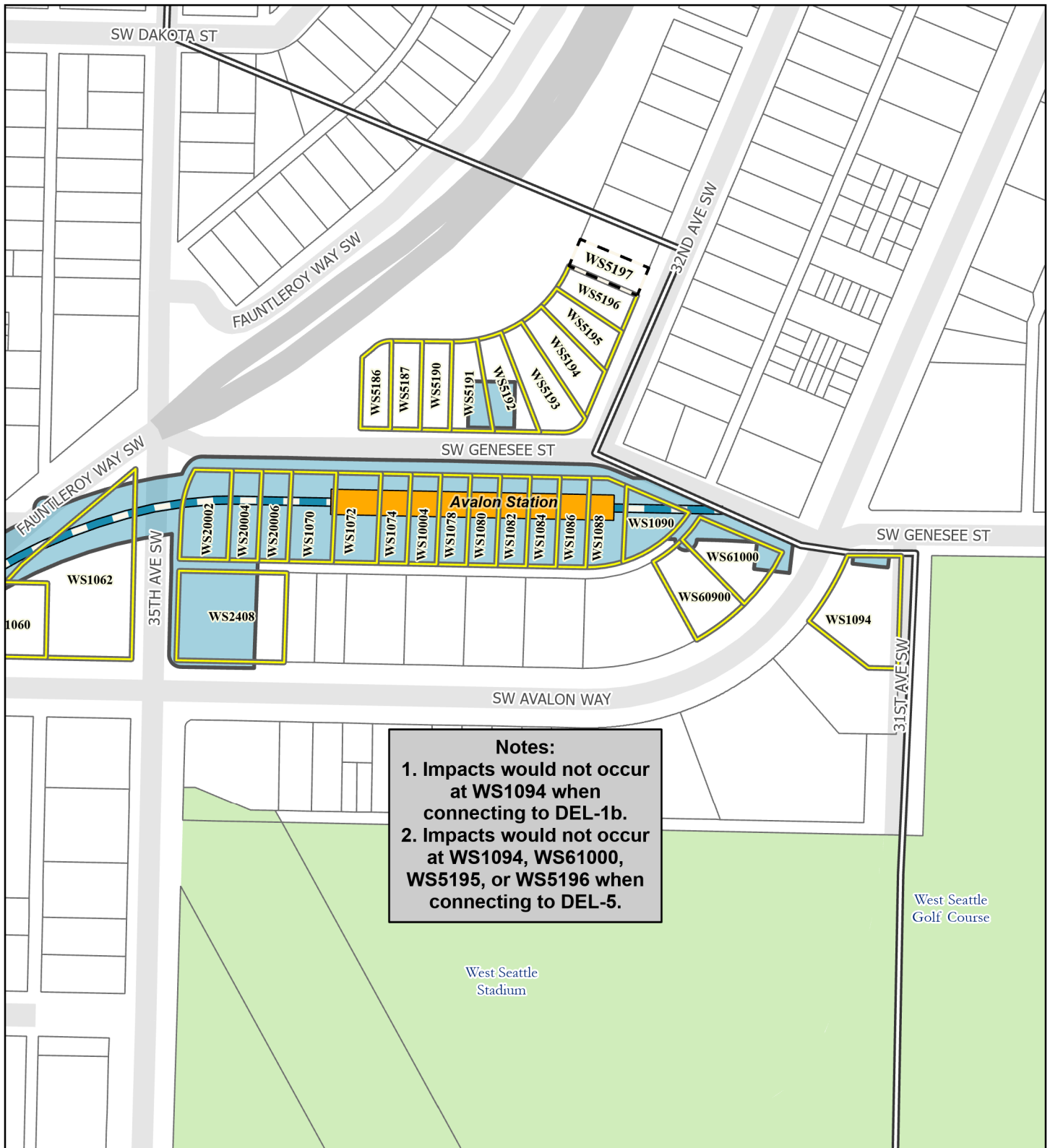
- Park
- Parcel

- Affected Parcel
- Parcel
- Permanent Footprint

FIGURE L4.1-18d
Alternative WSJ-5b
 West Seattle Junction Segment

West Seattle Link Extension





Source: City of Seattle, King County (2022, 2023).

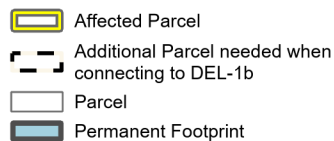
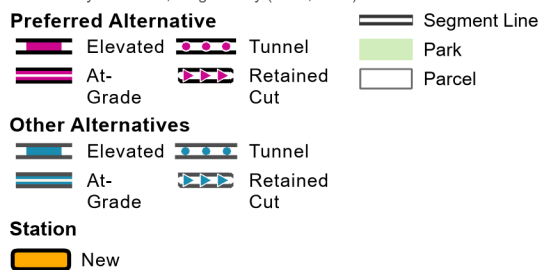

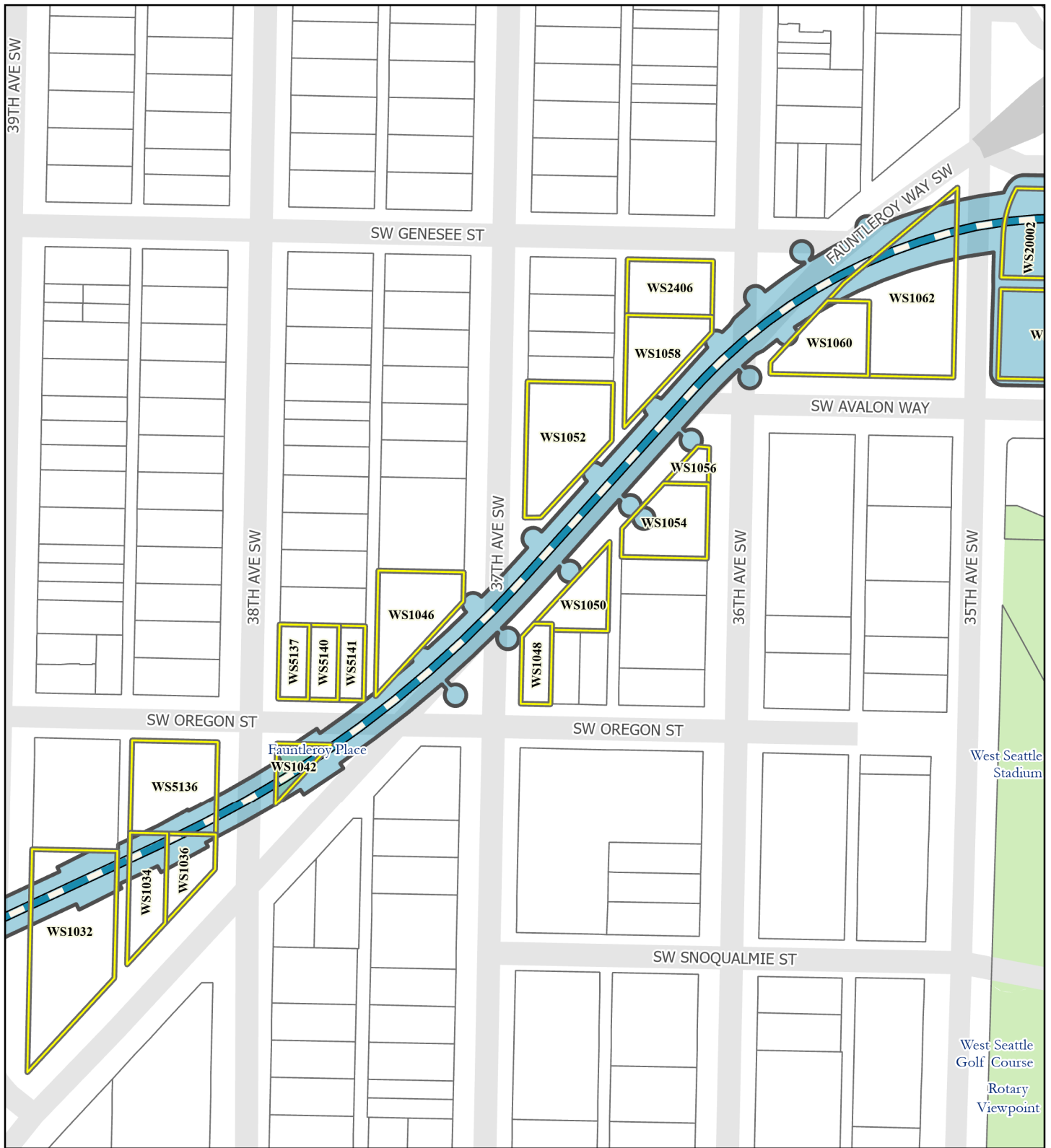


FIGURE L4.1-19a
Alternative WSJ-1
West Seattle Junction Segment

West Seattle Link Extension





Source: City of Seattle, King County (2022, 2023).

Preferred Alternative

- Elevated
- At-Grade
- Tunnel
- Retained Cut

Other Alternatives

- Elevated
- At-Grade
- Tunnel
- Retained Cut

Station


- New

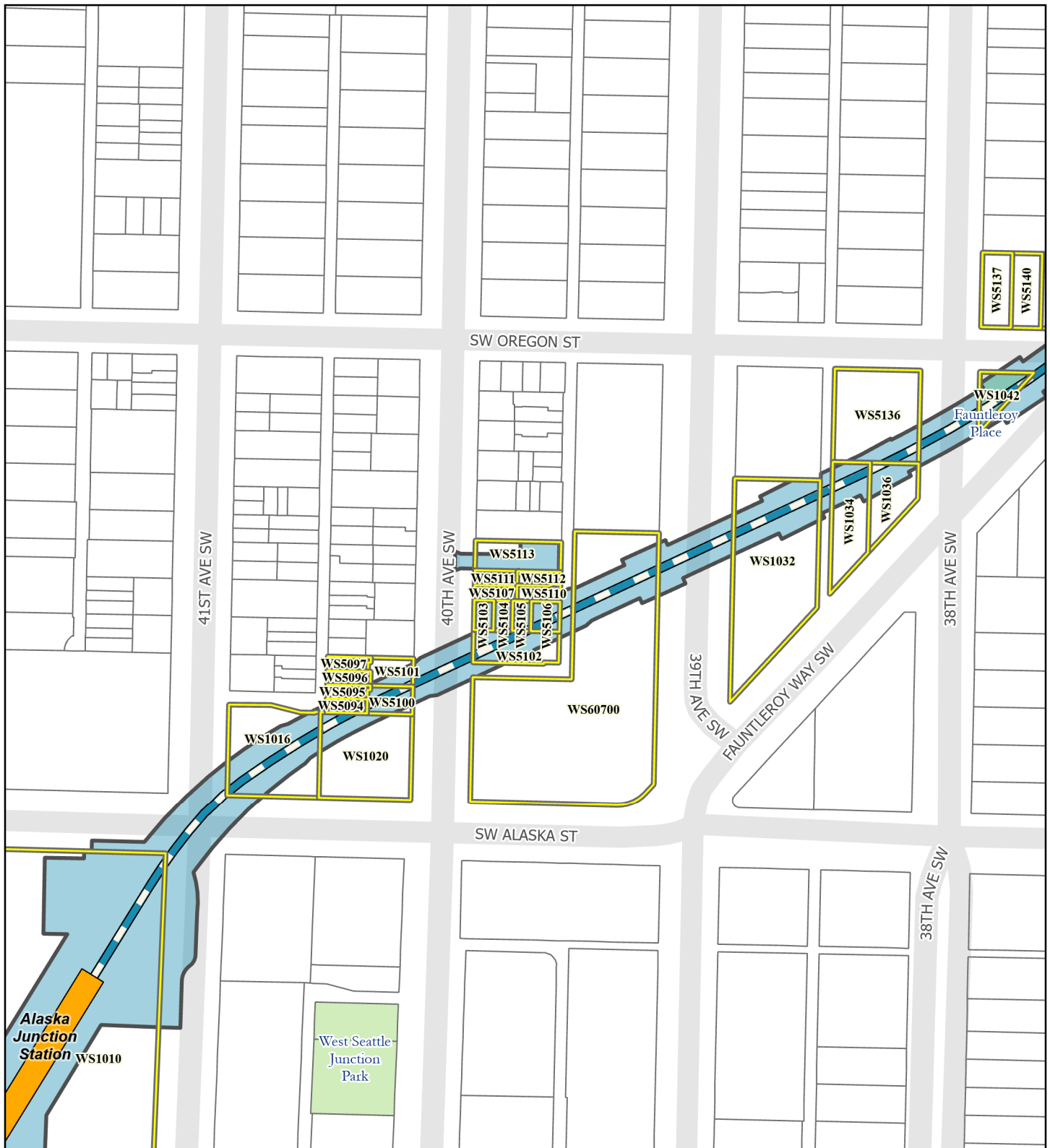
- Park
- Parcel

- Affected Parcel
- Parcel
- Permanent Footprint

FIGURE L4.1-19b
Alternative WSJ-1
 West Seattle Junction Segment

West Seattle Link Extension





Source: City of Seattle, King County (2022, 2023).

Preferred Alternative

- | | |
|----------|--------------|
| Elevated | Tunnel |
| At-Grade | Retained Cut |

Other Alternatives

- | | |
|----------|--------------|
| Elevated | Tunnel |
| At-Grade | Retained Cut |

Station


- New

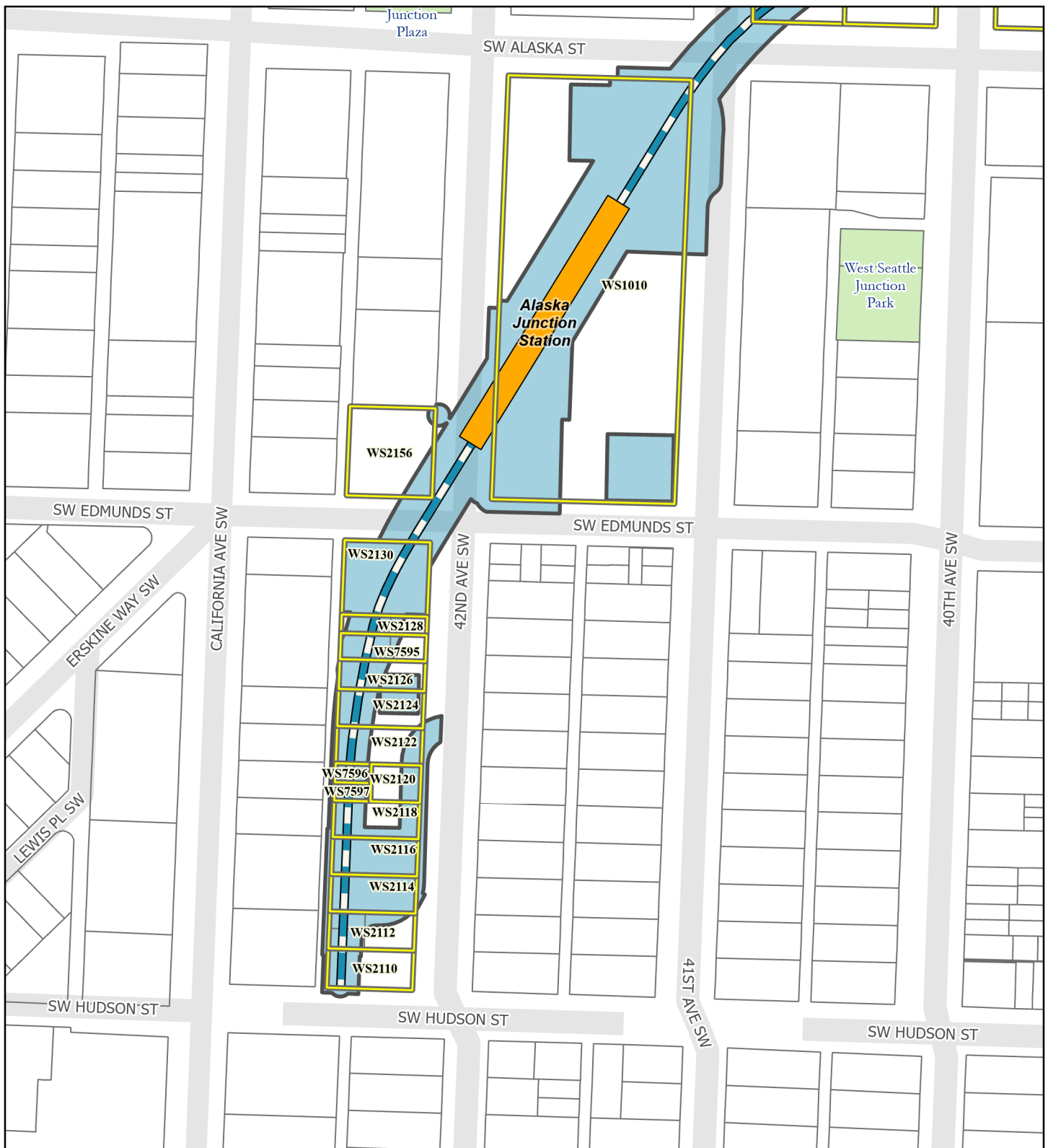
- Park
- Parcel

- Affected Parcel
- Parcel
- Permanent Footprint

FIGURE L4.1-19c
Alternative WSJ-1
West Seattle Junction Segment

West Seattle Link Extension





Source: City of Seattle, King County (2022, 2023).

Preferred Alternative

- Elevated
- At-Grade
- Tunnel
- Retained Cut

Other Alternatives

- Elevated
- At-Grade
- Tunnel
- Retained Cut

Station


- New

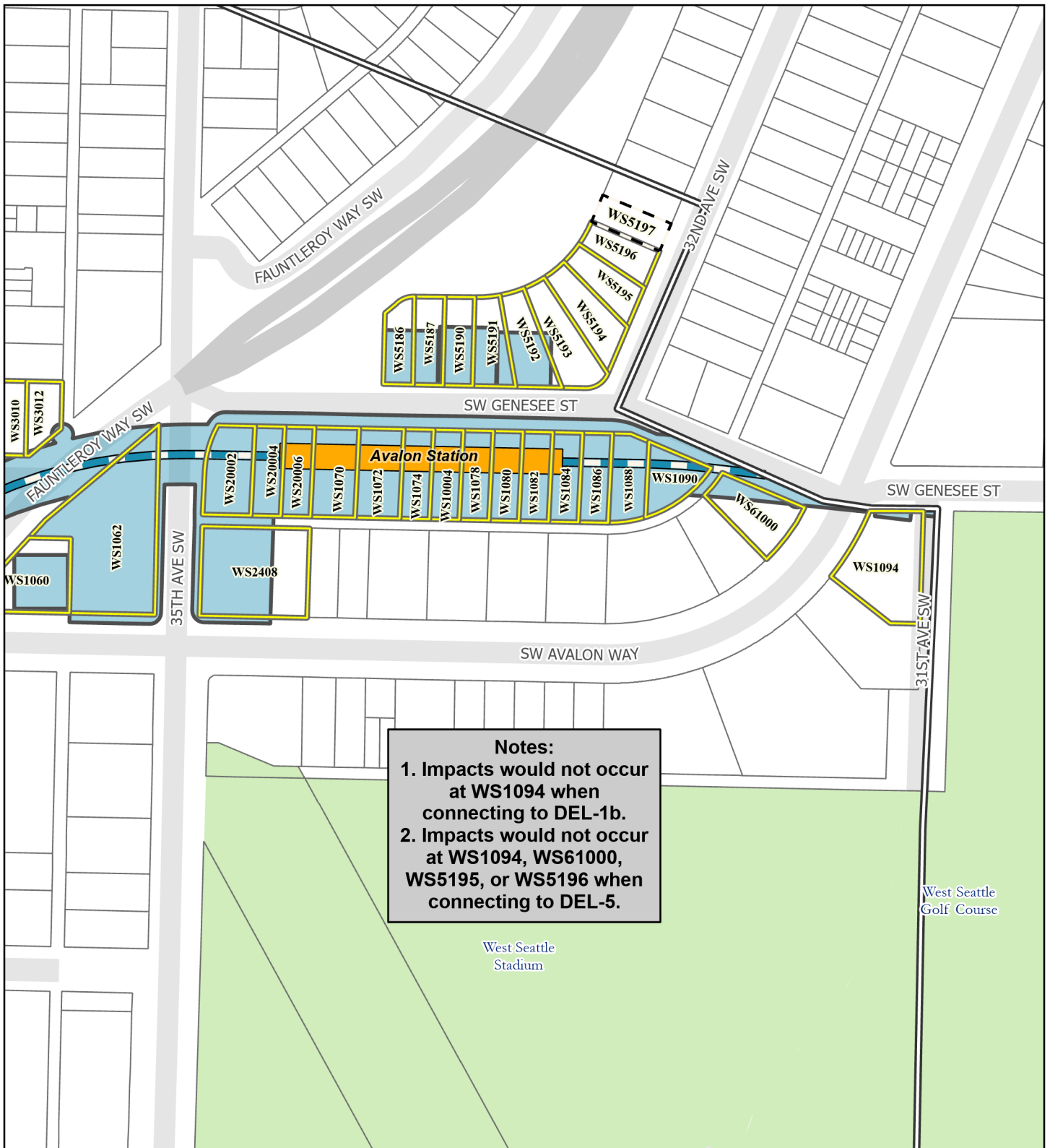
- Park
- Parcel

- Affected Parcel
- Parcel
- Permanent Footprint

FIGURE L4.1-19d
Alternative WSJ-1
 West Seattle Junction Segment

West Seattle Link Extension





Source: City of Seattle, King County (2022, 2023).

Preferred Alternative

- | | | | |
|--|----------|--|--------------|
| | Elevated | | Tunnel |
| | At-Grade | | Retained Cut |

Other Alternatives

- | | | | |
|--|----------|--|--------------|
| | Elevated | | Tunnel |
| | At-Grade | | Retained Cut |

Station

- New

Segment Line

Park
 Parcel

Affected Parcel


Additional Parcel needed when connecting to DEL-1b

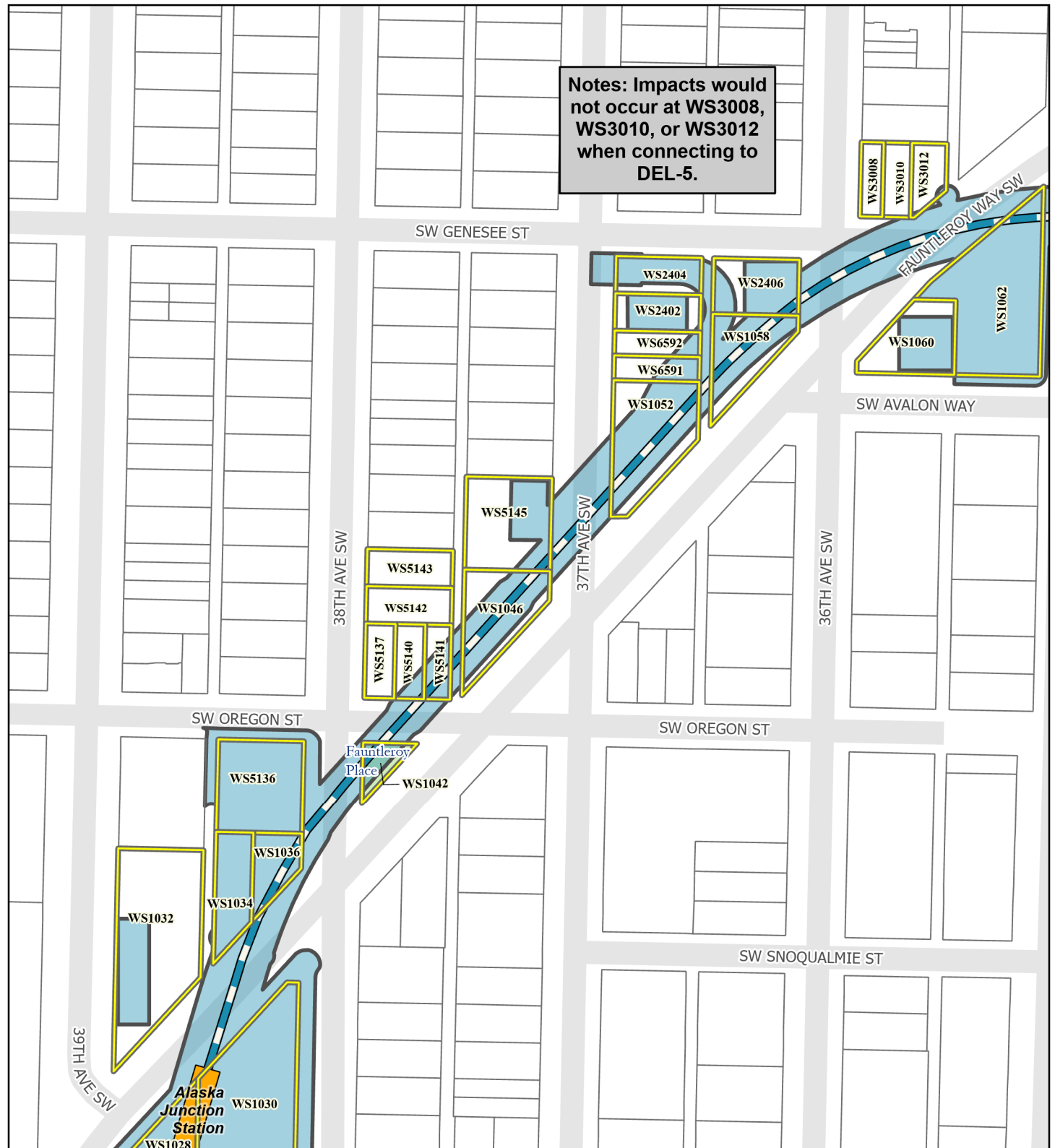
Parcel

Permanent Footprint

FIGURE L4.1-20a
Alternative WSJ-2
West Seattle Junction Segment

West Seattle Link Extension





Source: City of Seattle, King County (2022, 2023).

Preferred Alternative

- Elevated
- At-Grade
- Tunnel
- Retained Cut

Other Alternatives

- Elevated
- At-Grade
- Tunnel
- Retained Cut

Station


- New

- Park
- Parcel

- Affected Parcel
- Parcel
- Permanent Footprint

FIGURE L4.1-20b
Alternative WSJ-2
West Seattle Junction Segment

West Seattle Link Extension





Source: City of Seattle, King County (2022, 2023).

Preferred Alternative

- Elevated
- At-Grade
- Tunnel
- Retained Cut

Other Alternatives

- Elevated
- At-Grade
- Tunnel
- Retained Cut

Station


- New

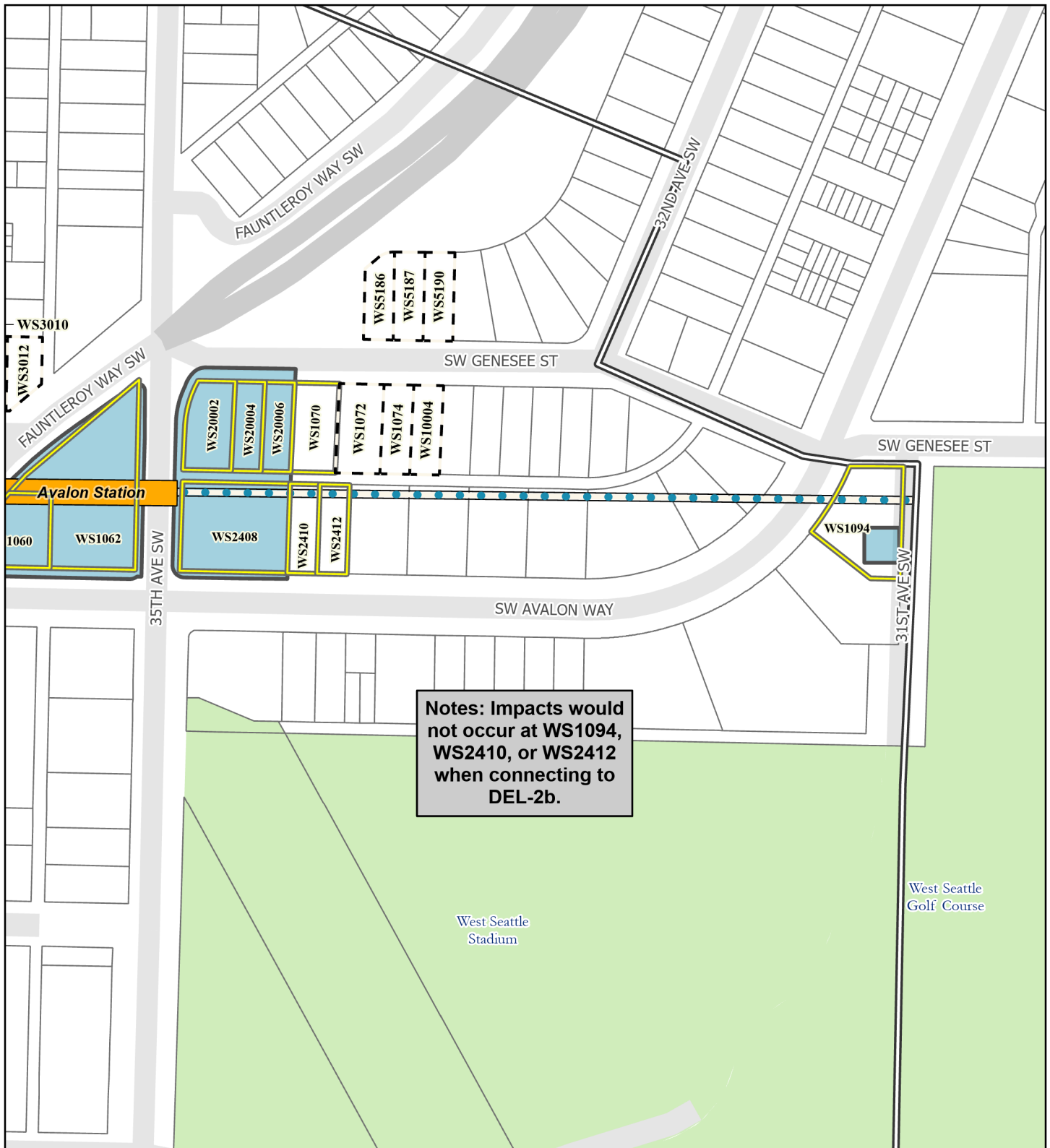
- Park
- Parcel

- Affected Parcel
- Parcel
- Permanent Footprint

FIGURE L4.1-20c
Alternative WSJ-2
West Seattle Junction Segment

West Seattle Link Extension





Source: City of Seattle, King County (2022, 2023).

Preferred Alternative

- Elevated
- At-Grade
- Tunnel
- Retained Cut

Other Alternatives

- Elevated
- At-Grade
- Tunnel
- Retained Cut

Station


- New

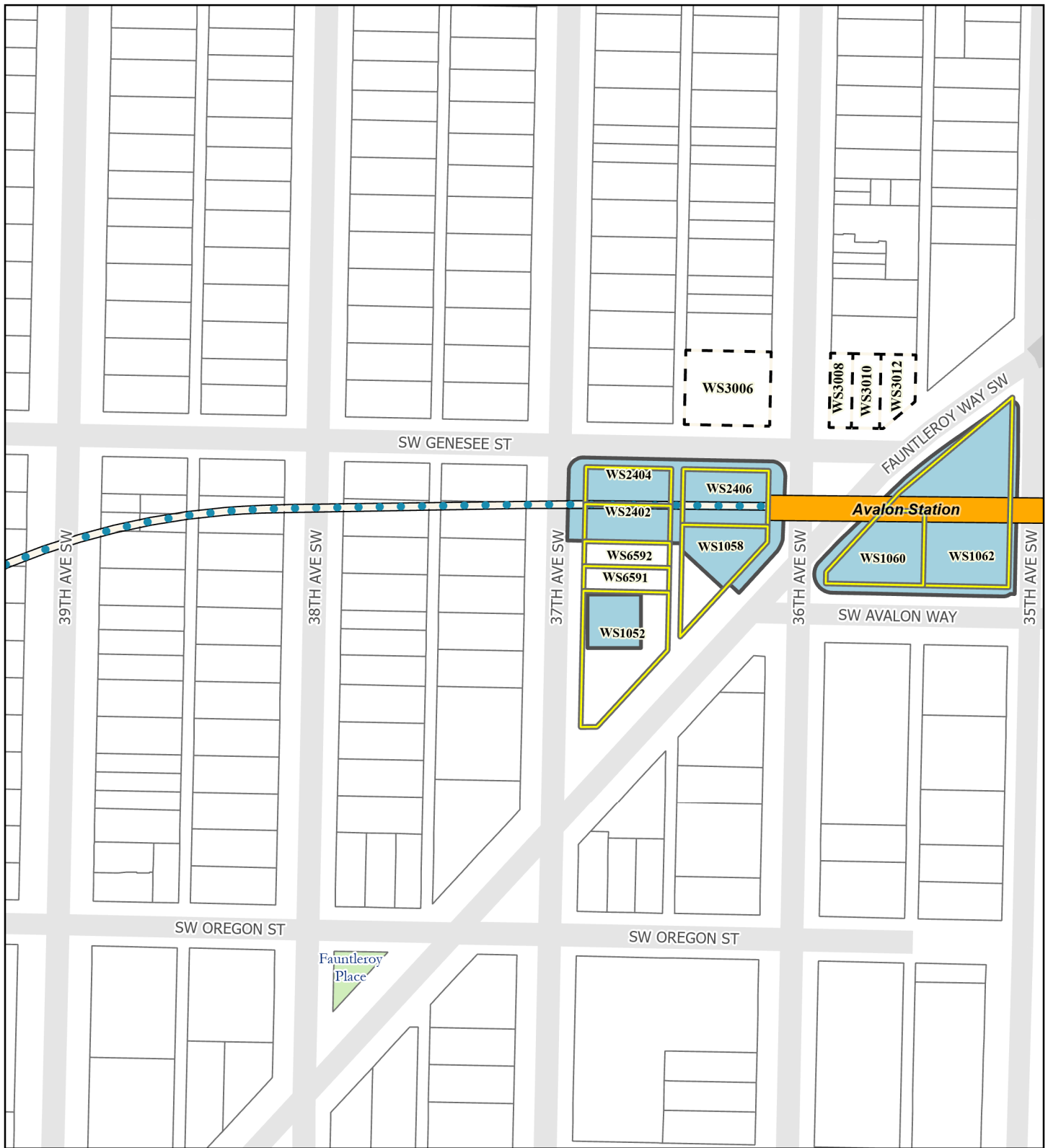
- Segment Line
- Park
- Parcel

- Affected Parcel
- Additional Parcel needed when connecting to DEL-2b
- Parcel
- Permanent Footprint

FIGURE L4.1-21a
Alternative WSJ-3a
West Seattle Junction Segment





West Seattle Link Extension









Source: City of Seattle, King County (2022, 2023).

Preferred Alternative



-  Elevated
-  At-Grade
-  Tunnel
-  Retained Cut

Other Alternatives

-  Elevated
-  At-Grade
-  Tunnel
-  Retained Cut

Station


-  New

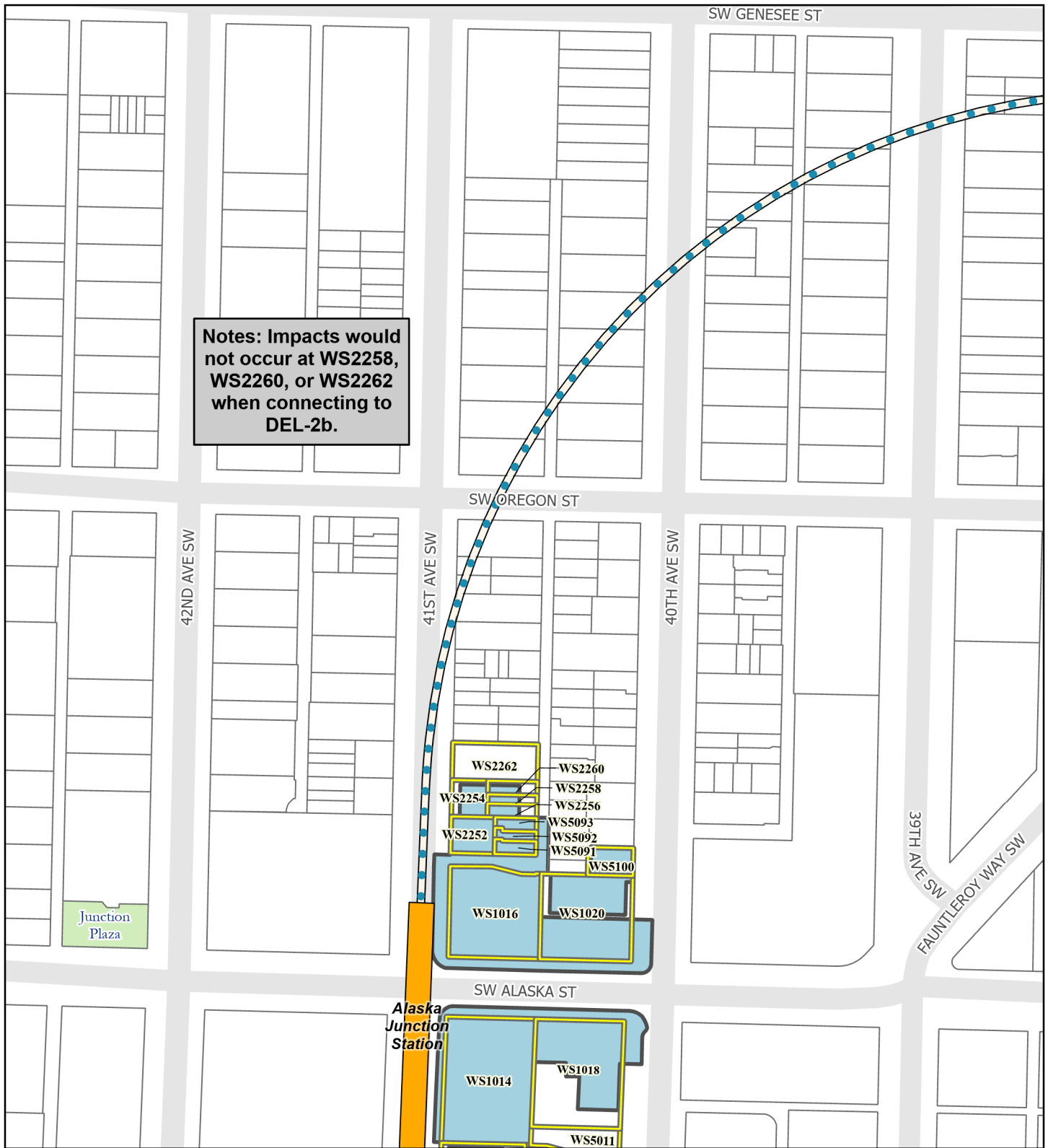
-  Park
-  Parcel

-  Affected Parcel
-  Additional Parcel needed when connecting to DEL-2b
-  Parcel
-  Permanent Footprint

FIGURE L4.1-21b
Alternative WSJ-3a
West Seattle Junction Segment

West Seattle Link Extension





Source: City of Seattle, King County (2022, 2023).

Preferred Alternative

- | | | | |
|--|----------|--|--------------|
| | Elevated | | Tunnel |
| | At-Grade | | Retained Cut |

Other Alternatives

- | | | | |
|--|----------|--|--------------|
| | Elevated | | Tunnel |
| | At-Grade | | Retained Cut |

Station


- New

- Park
- Parcel

- Affected Parcel
- Parcel
- Permanent Footprint

FIGURE L4.1-21c
Alternative WSJ-3a
 West Seattle Junction Segment

West Seattle Link Extension





Source: City of Seattle, King County (2022, 2023).

Preferred Alternative

- Elevated
- At-Grade
- Tunnel
- Retained Cut

Other Alternatives

- Elevated
- At-Grade
- Tunnel
- Retained Cut

Station


- New

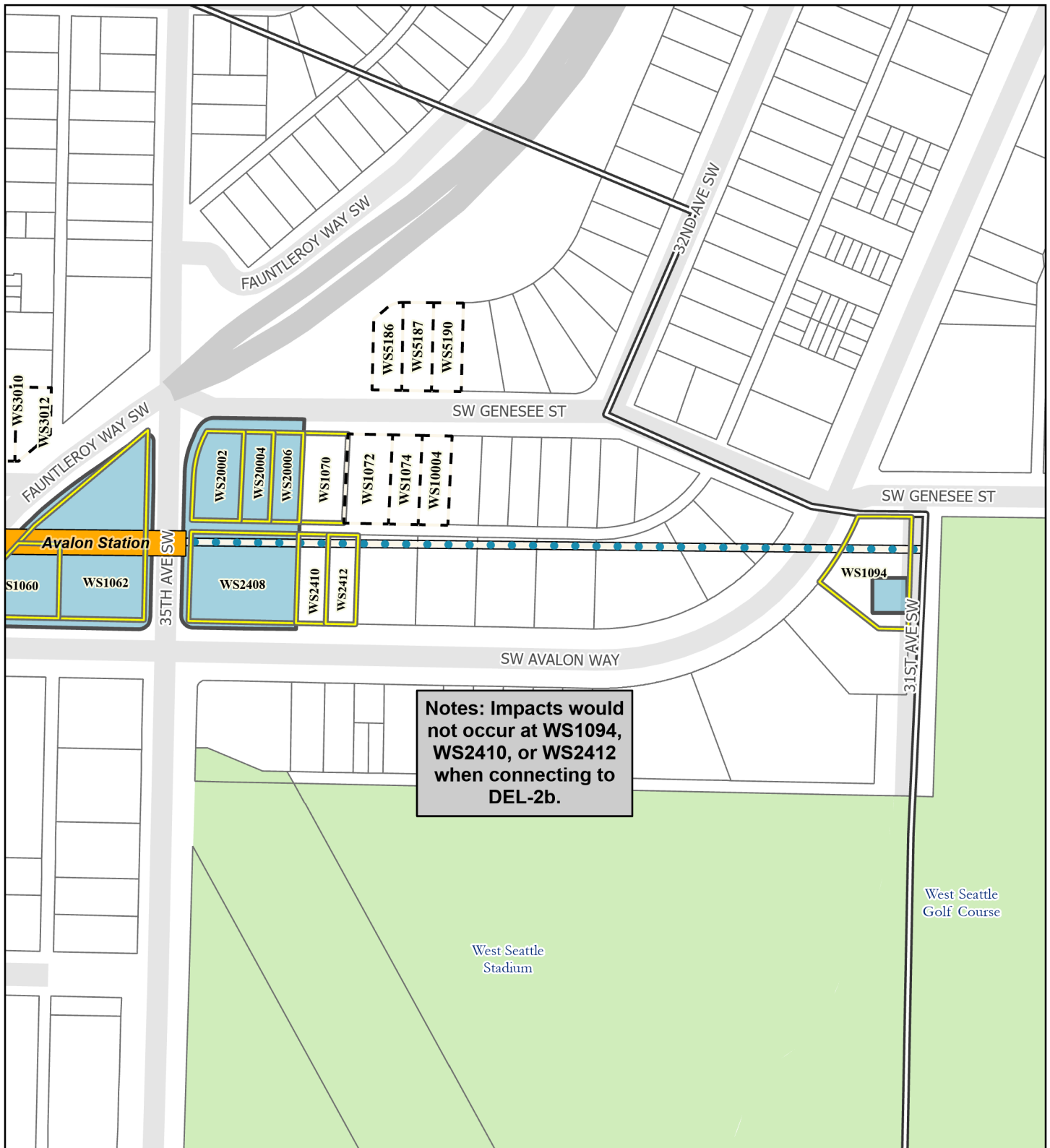
- Park
- Parcel

- Affected Parcel
- Parcel
- Permanent Footprint

FIGURE L4.1-21d
Alternative WSJ-3a
 West Seattle Junction Segment

West Seattle Link Extension





Source: City of Seattle, King County (2022, 2023).

Preferred Alternative

- | | | | |
|--|----------|--|--------------|
| | Elevated | | Tunnel |
| | At-Grade | | Retained Cut |

Other Alternatives

- | | | | |
|--|----------|--|--------------|
| | Elevated | | Tunnel |
| | At-Grade | | Retained Cut |

Station

- | | |
|--|-----|
| | New |
|--|-----|

Segment Line

Park
 Parcel

Affected Parcel

Additional Parcel needed when connecting to DEL-2b

Parcel


Permanent Footprint

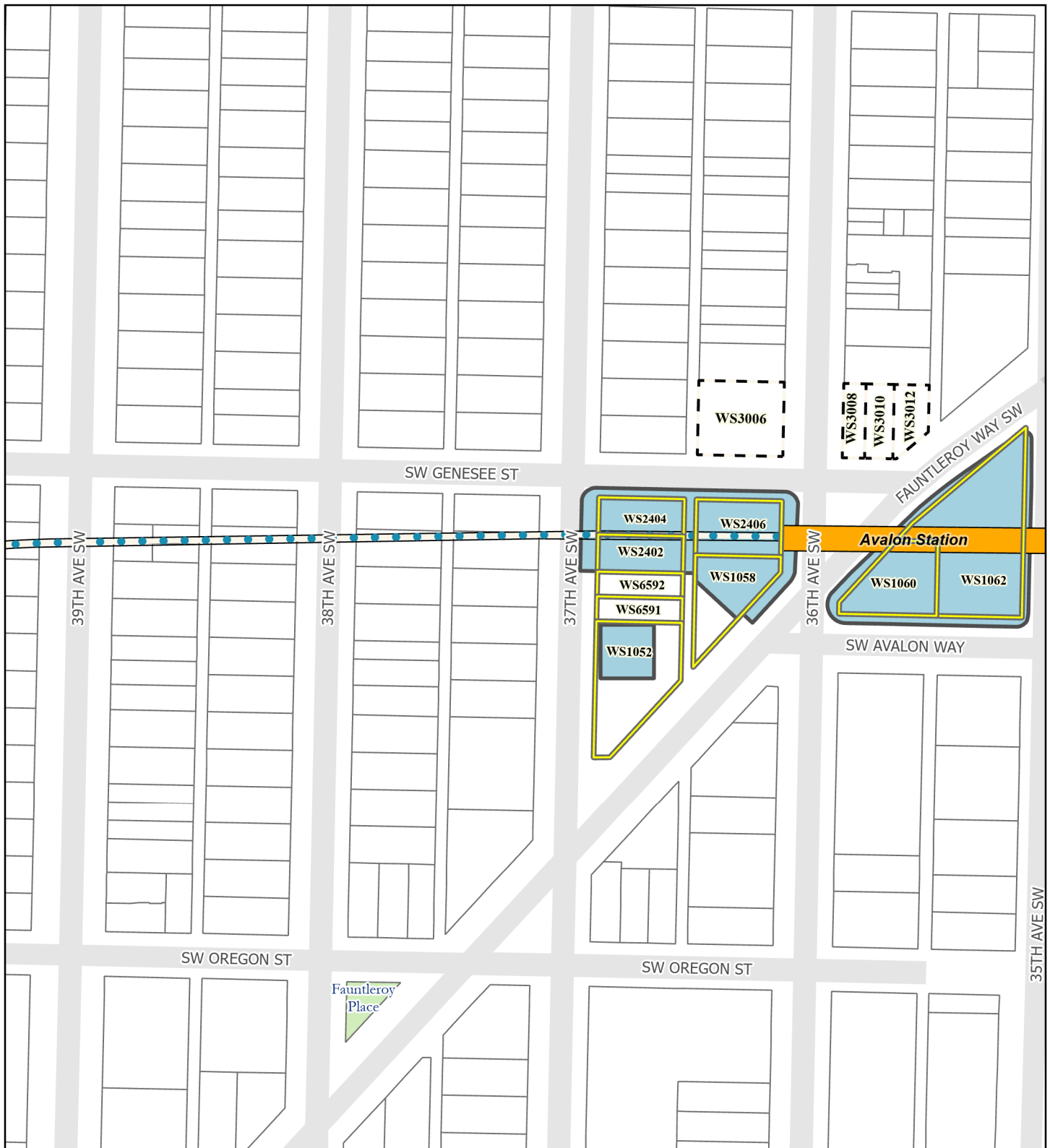
FIGURE L4.1-22a

Option WSJ-3b

West Seattle Junction Segment

West Seattle Link Extension





Source: City of Seattle, King County (2022, 2023).

Preferred Alternative

- Elevated
- At-Grade
- Tunnel
- Retained Cut

Other Alternatives

- Elevated
- At-Grade
- Tunnel
- Retained Cut

Station

- New


- Park
- Parcel

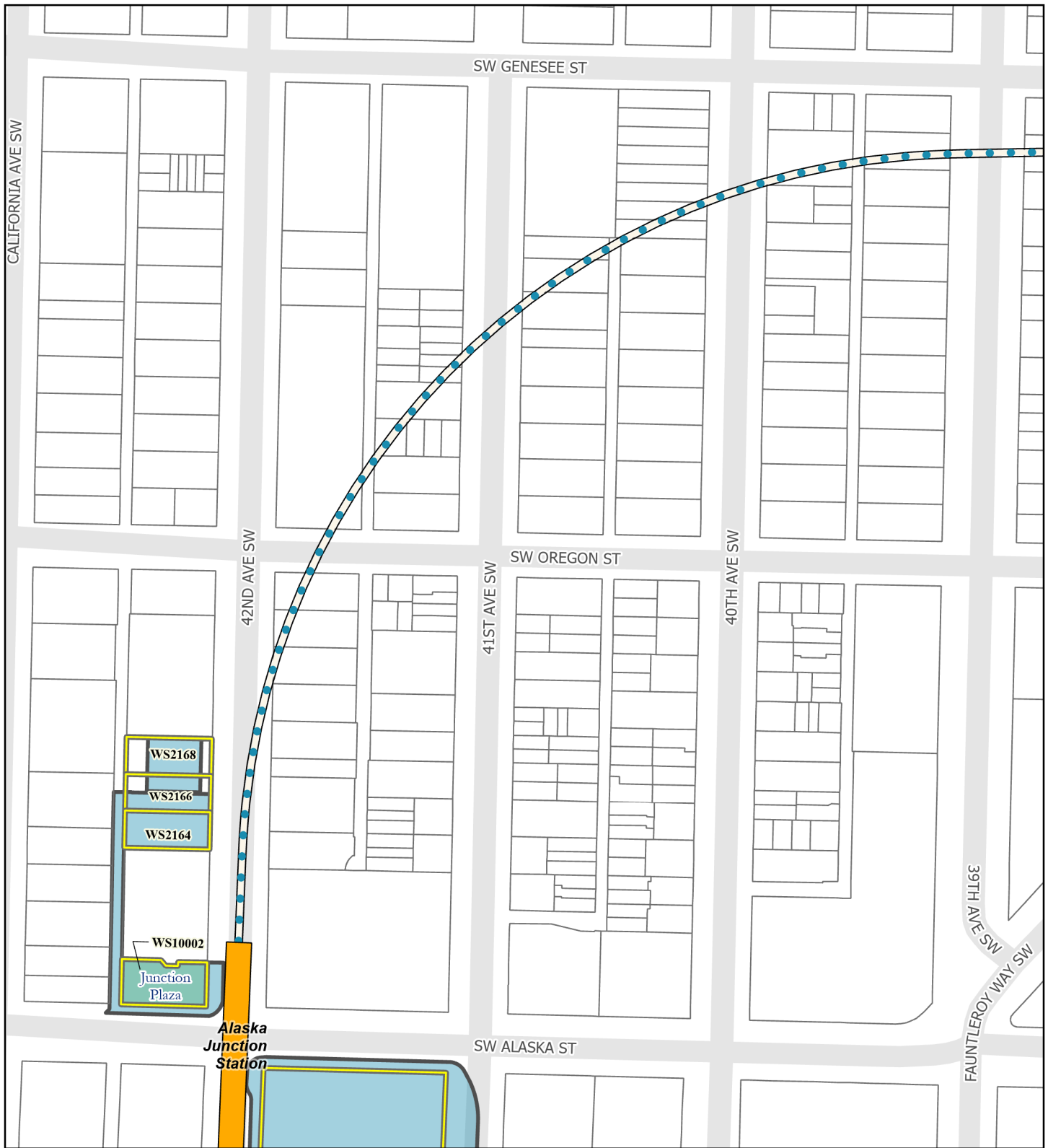
- Affected Parcel
- Additional Parcel needed when connecting to DEL-2b
- Parcel
- Permanent Footprint

FIGURE L4.1-22b
Option WSJ-3b

West Seattle Junction Segment

West Seattle Link Extension





Source: City of Seattle, King County (2022, 2023).

Preferred Alternative

- Elevated
- At-Grade
- Tunnel
- Retained Cut

Other Alternatives

- Elevated
- At-Grade
- Tunnel
- Retained Cut

Station


- New

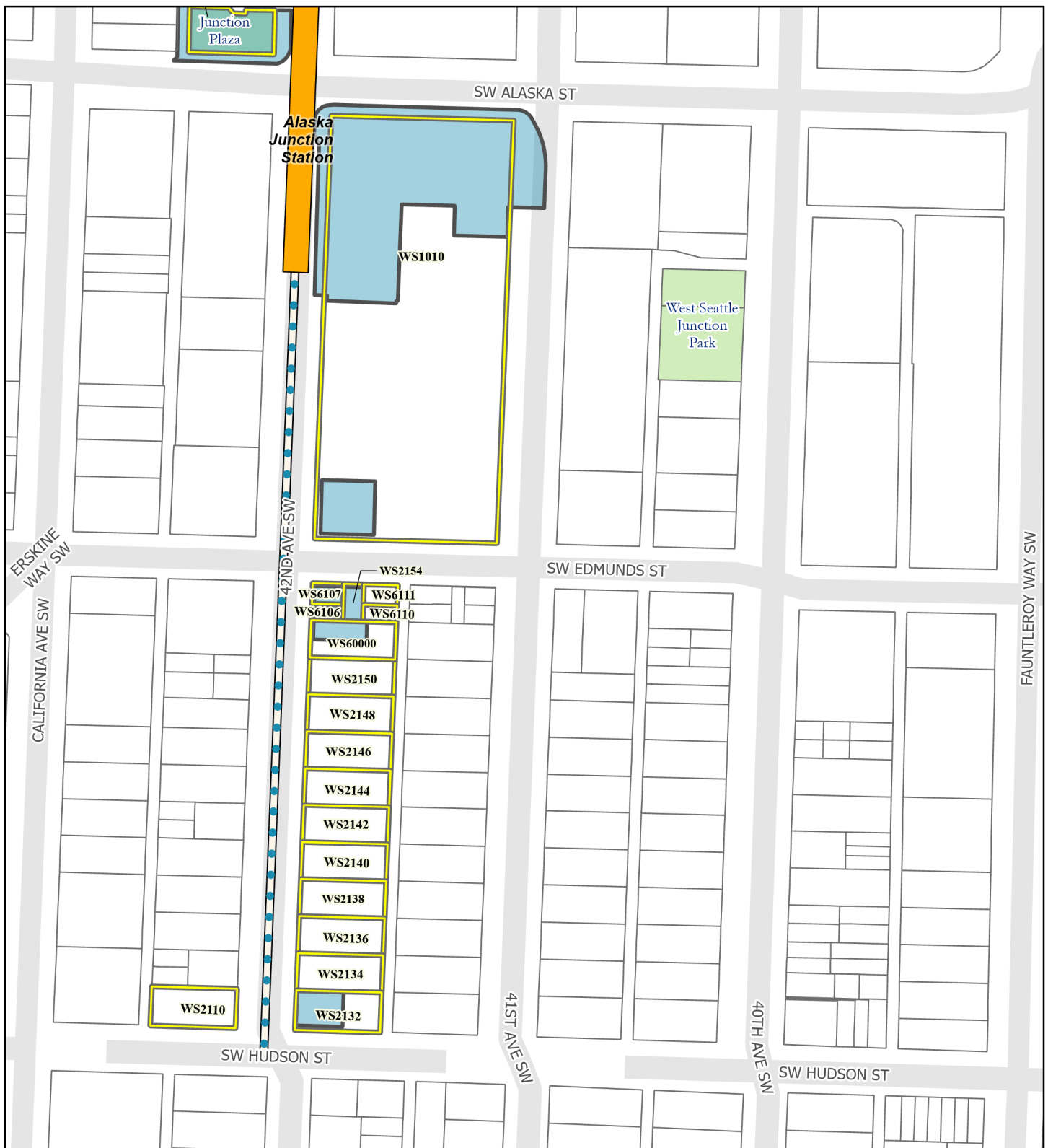
- Park
- Parcel

- Affected Parcel
- Parcel
- Permanent Footprint

FIGURE L4.1-22c
Option WSJ-3b
 West Seattle Junction Segment

West Seattle Link Extension





Source: City of Seattle, King County (2022, 2023).

Preferred Alternative

- | | |
|----------|--------------|
| Elevated | Tunnel |
| At-Grade | Retained Cut |

Other Alternatives

- | | |
|----------|--------------|
| Elevated | Tunnel |
| At-Grade | Retained Cut |

Station


- | |
|-----|
| New |
|-----|

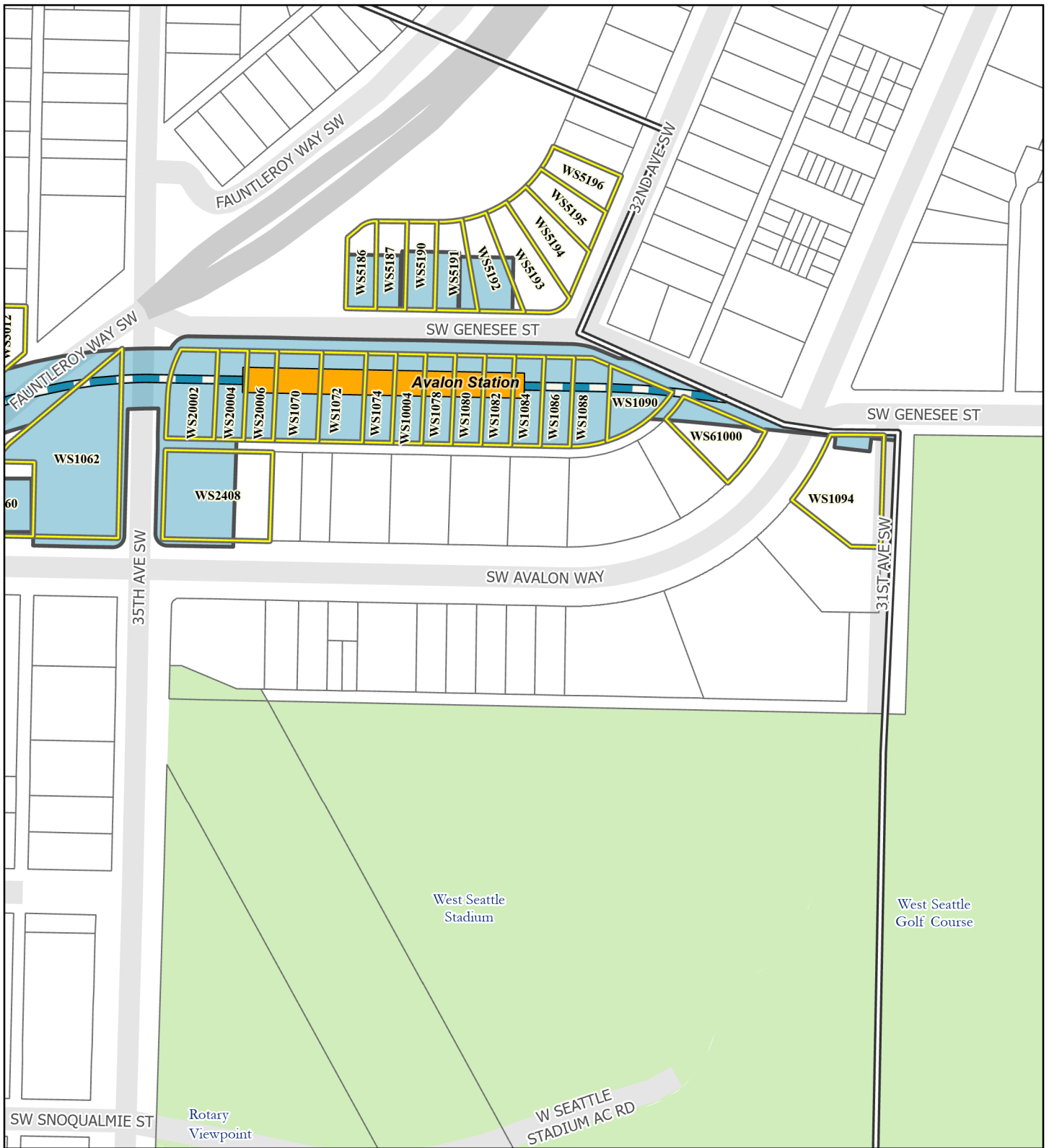
- | |
|--------|
| Park |
| Parcel |

- | |
|---------------------|
| Affected Parcel |
| Parcel |
| Permanent Footprint |

FIGURE L4.1-22d
Option WSJ-3b
 West Seattle Junction Segment

West Seattle Link Extension





Source: City of Seattle, King County (2022, 2023).

Preferred Alternative

- | | |
|----------|--------------|
| Elevated | Tunnel |
| At-Grade | Retained Cut |

Other Alternatives

- | | |
|----------|--------------|
| Elevated | Tunnel |
| At-Grade | Retained Cut |

Station


- New

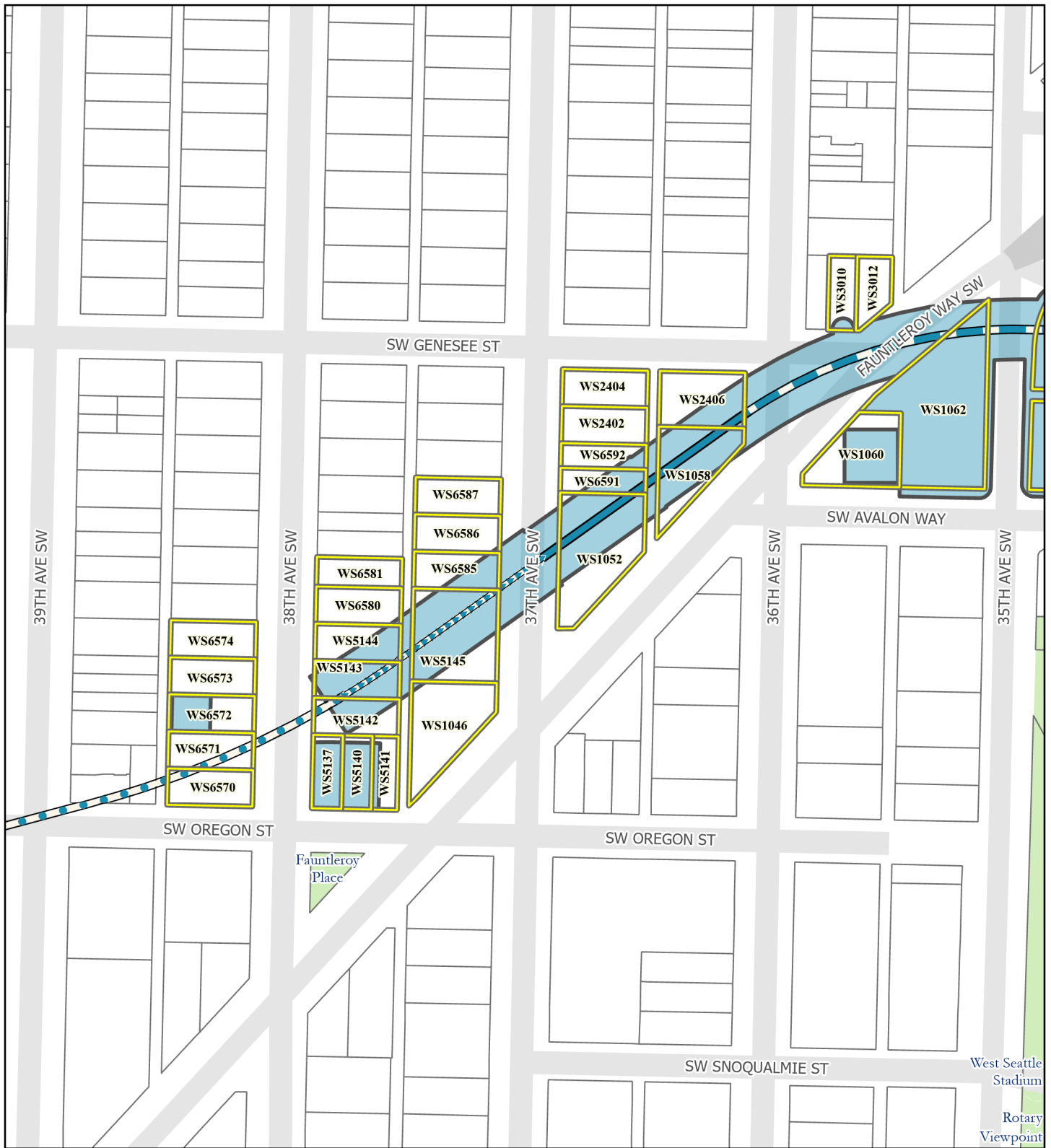
- | |
|--------------|
| Segment Line |
| Park |
| Parcel |

- | |
|---------------------|
| Affected Parcel |
| Parcel |
| Permanent Footprint |

FIGURE L4.1-23a
Alternative WSJ-4
 West Seattle Junction Segment

West Seattle Link Extension





Source: City of Seattle, King County (2022, 2023).

Preferred Alternative

- Elevated
- At-Grade
- Tunnel
- Retained Cut

Other Alternatives

- Elevated
- At-Grade
- Tunnel
- Retained Cut

Station


- New

- Park
- Parcel

- Affected Parcel
- Parcel
- Permanent Footprint

FIGURE L4.1-23b
Alternative WSJ-4
West Seattle Junction Segment

West Seattle Link Extension





Source: City of Seattle, King County (2022, 2023).

Preferred Alternative

- Elevated
- At-Grade
- Tunnel
- Retained Cut

Other Alternatives

- Elevated
- At-Grade
- Tunnel
- Retained Cut

Station


- New

- Park
- Parcel

- Affected Parcel
- Parcel
- Permanent Footprint

FIGURE L4.1-23c
Alternative WSJ-4
 West Seattle Junction Segment





West Seattle Link Extension









Source: City of Seattle, King County (2022, 2023).

Preferred Alternative

-  Elevated
-  At-Grade
-  Tunnel
-  Retained Cut

Other Alternatives

-  Elevated
-  At-Grade
-  Tunnel
-  Retained Cut

Station

-  New

-  Park
-  Parcel





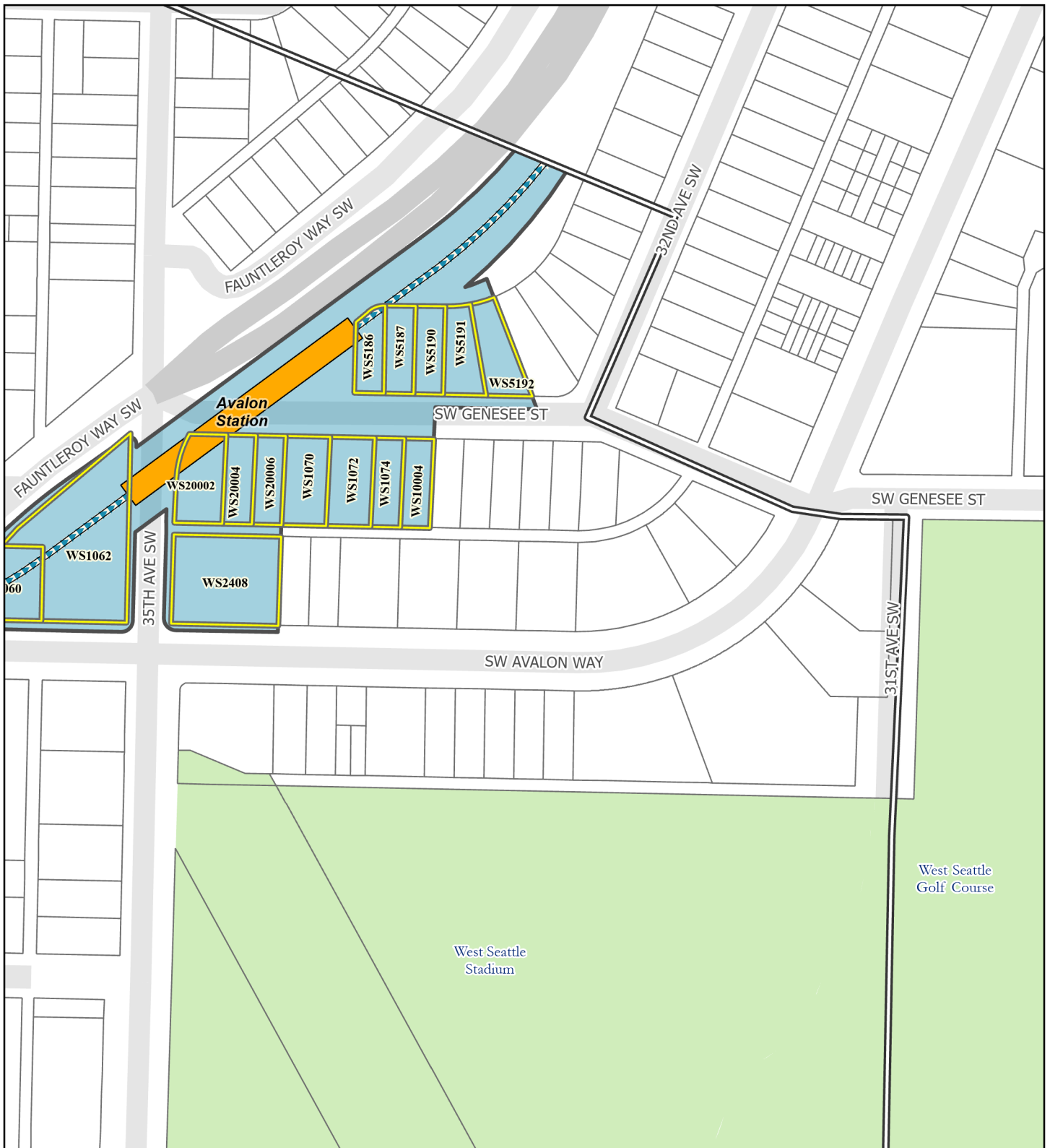
-  Affected Parcel
-  Parcel
-  Permanent Footprint

FIGURE L4.1-23d
Alternative WSJ-4
 West Seattle Junction Segment

West Seattle Link Extension





Source: City of Seattle, King County (2022, 2023).



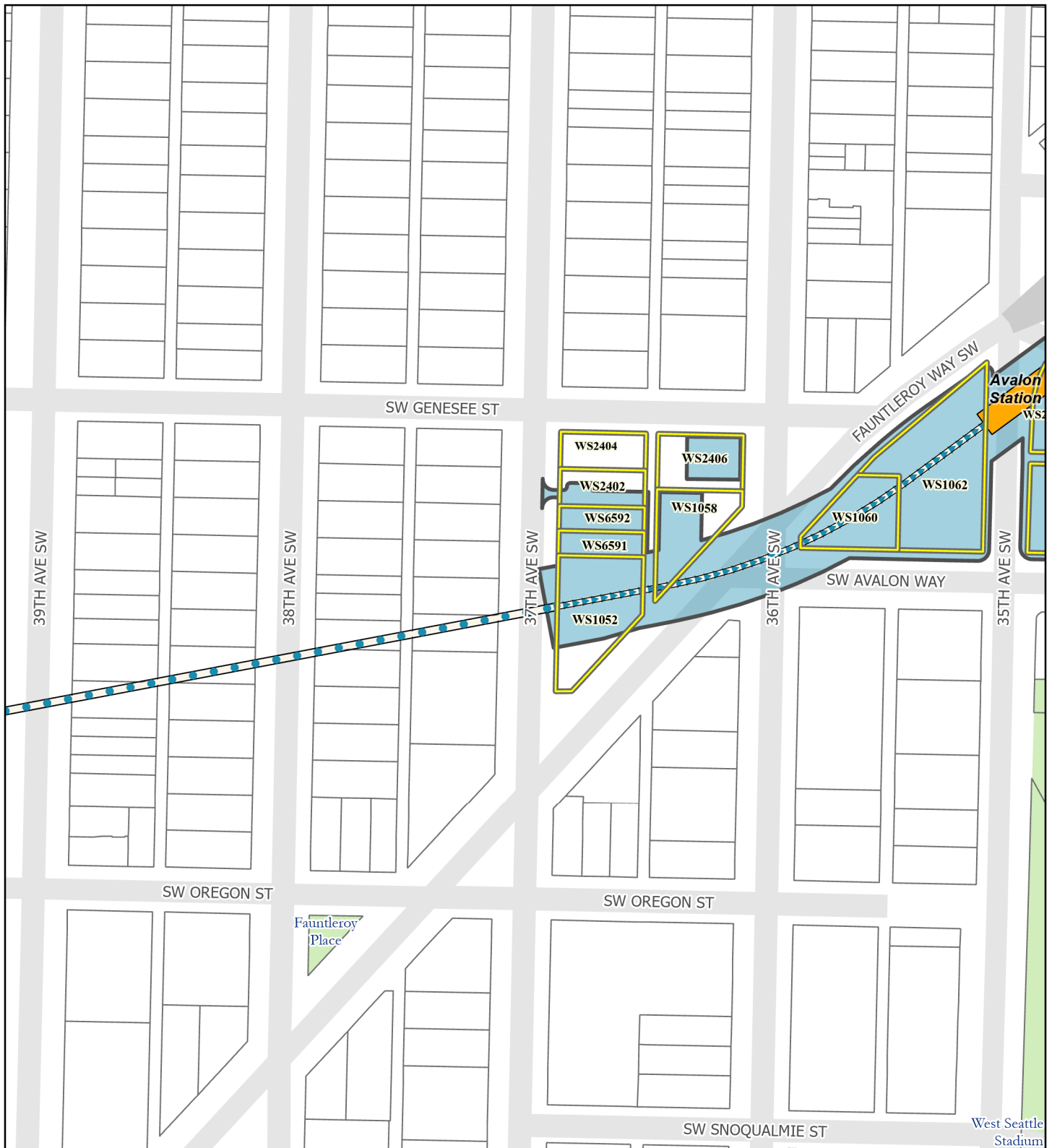


FIGURE L4.1-24a
Alternative WSJ-5a
 West Seattle Junction Segment





West Seattle Link Extension








Source: City of Seattle, King County (2022, 2023).

Preferred Alternative

-  Elevated
-  At-Grade
-  Tunnel
-  Retained Cut

Other Alternatives

-  Elevated
-  At-Grade
-  Tunnel
-  Retained Cut

Station

-  New

-  Park
-  Parcel





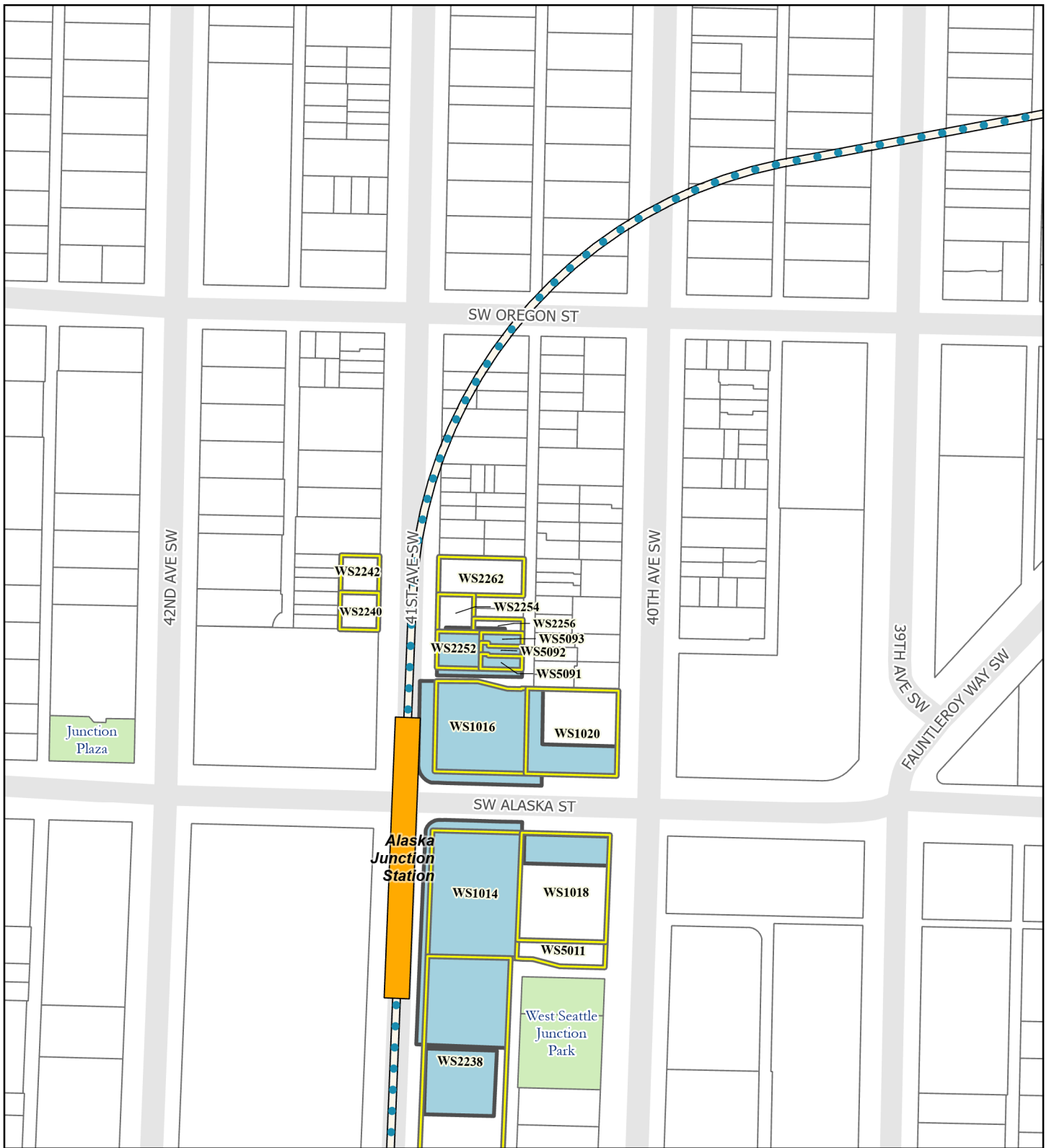
-  Affected Parcel
-  Parcel
-  Permanent Footprint

FIGURE L4.1-24b
Alternative WSJ-5a
 West Seattle Junction Segment

West Seattle Link Extension





Source: City of Seattle, King County (2022, 2023).

Preferred Alternative

- Elevated
- At-Grade
- Tunnel
- Retained Cut

Other Alternatives

- Elevated
- At-Grade
- Tunnel
- Retained Cut

Station


- New

- Park
- Parcel

- Affected Parcel
- Parcel
- Permanent Footprint

FIGURE L4.1-24c
Alternative WSJ-5a
 West Seattle Junction Segment





West Seattle Link Extension








Source: City of Seattle, King County (2022, 2023).

Preferred Alternative

-  Elevated
-  At-Grade
-  Tunnel
-  Retained Cut

Other Alternatives

-  Elevated
-  At-Grade
-  Tunnel
-  Retained Cut

Station

-  New

-  Park
-  Parcel





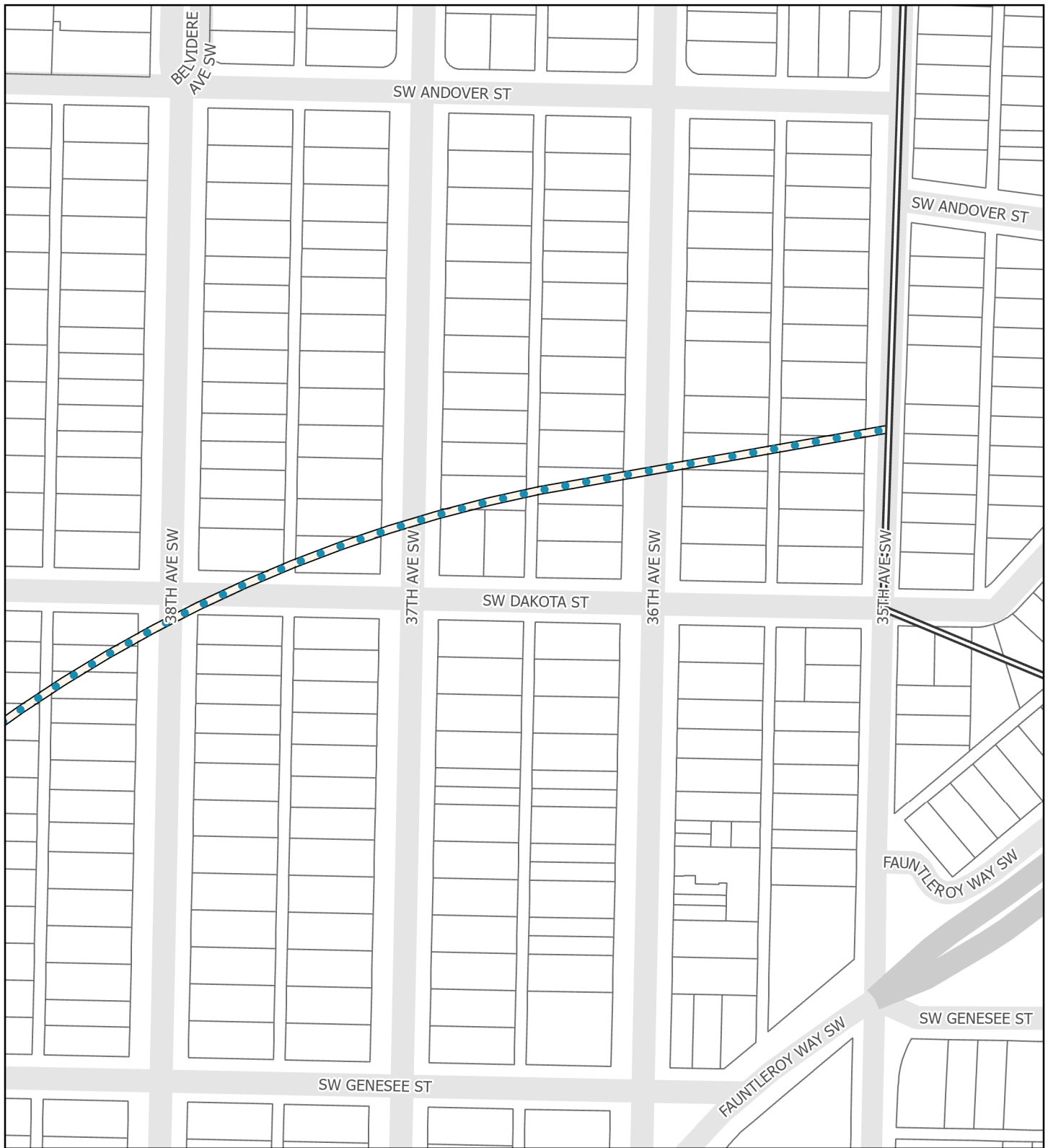
-  Affected Parcel
-  Parcel
-  Permanent Footprint

FIGURE L4.1-24d
Alternative WSJ-5a
 West Seattle Junction Segment

West Seattle Link Extension





Source: City of Seattle, King County (2022, 2023).

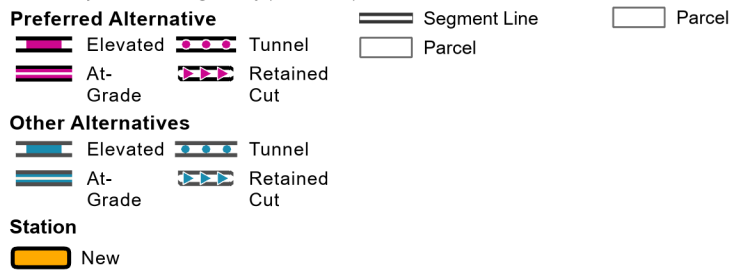



FIGURE L4.1-25a
Alternative WSJ-6
 West Seattle Junction Segment





West Seattle Link Extension









Source: City of Seattle, King County (2022, 2023).

Preferred Alternative

-  Elevated
-  At-Grade
-  Tunnel
-  Retained Cut

Other Alternatives

-  Elevated
-  At-Grade
-  Tunnel
-  Retained Cut

Station

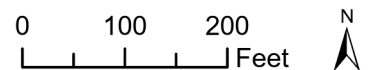
-  New

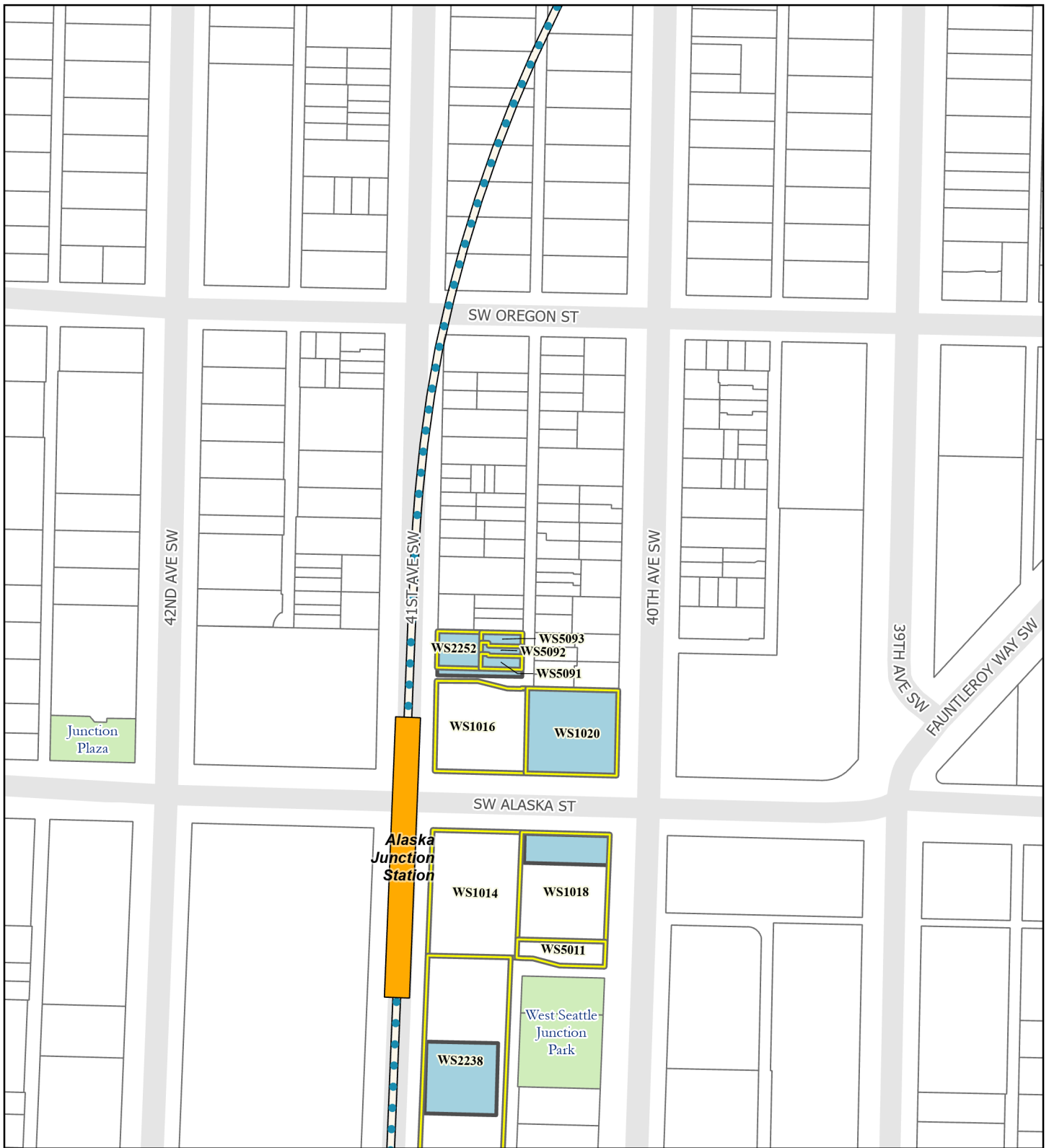
 Parcel

 Parcel

FIGURE L4.1-25b
Alternative WSJ-6
 West Seattle Junction Segment

West Seattle Link Extension





Source: City of Seattle, King County (2022, 2023).

Preferred Alternative

- Elevated
- At-Grade
- Tunnel
- Retained Cut

Other Alternatives

- Elevated
- At-Grade
- Tunnel
- Retained Cut

Station


- New

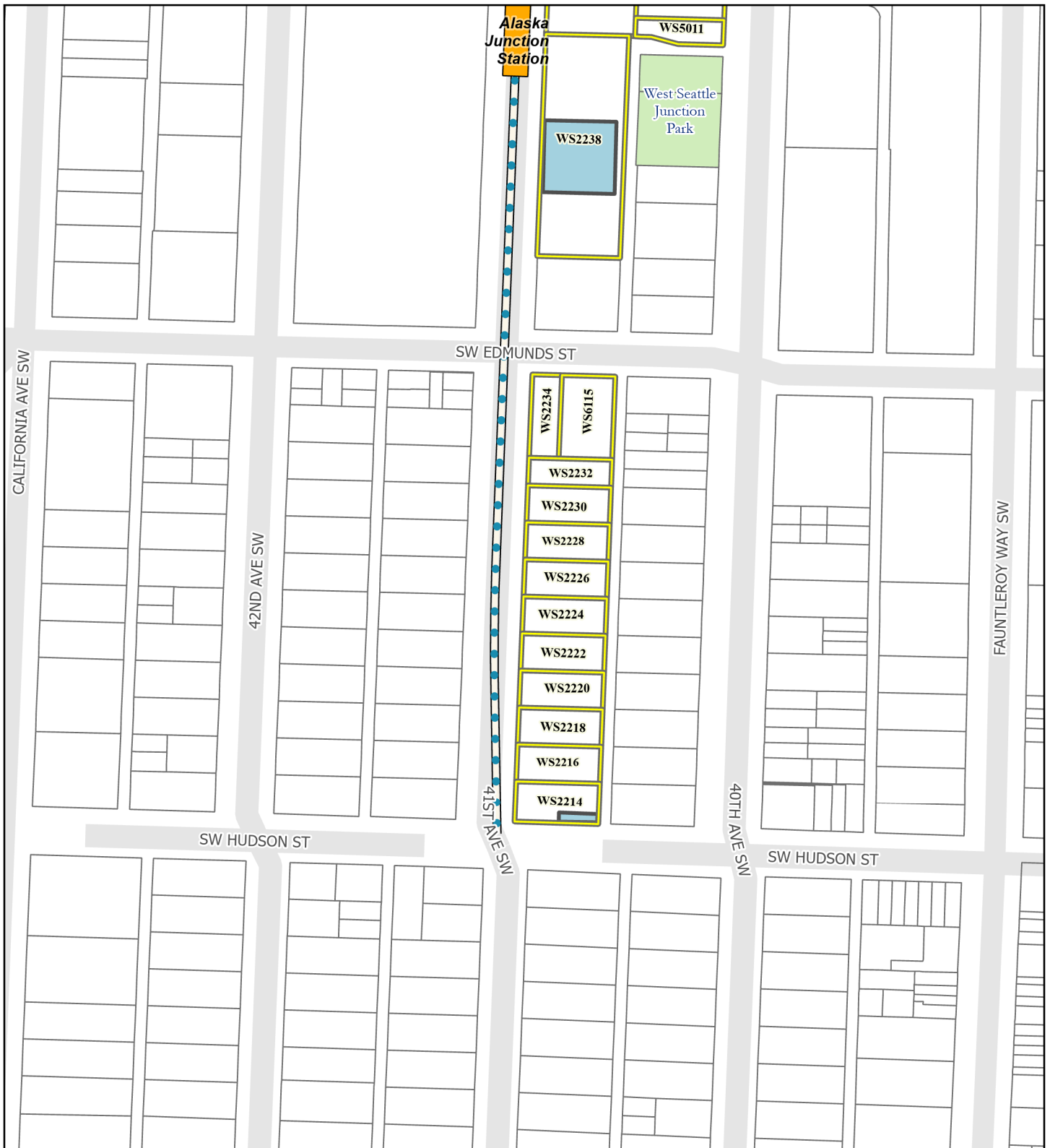
- Park
- Parcel

- Affected Parcel
- Parcel
- Permanent Footprint

FIGURE L4.1-25c
Alternative WSJ-6
 West Seattle Junction Segment

West Seattle Link Extension





Source: City of Seattle, King County (2022, 2023).

Preferred Alternative

- Elevated
- At-Grade
- Tunnel
- Retained Cut

Other Alternatives

- Elevated
- At-Grade
- Tunnel
- Retained Cut

Station

- New

- Park
- Parcel

- Affected Parcel
- Parcel
- Permanent Footprint

FIGURE L4.1-25d
Alternative WSJ-6
 West Seattle Junction Segment

West Seattle Link Extension

