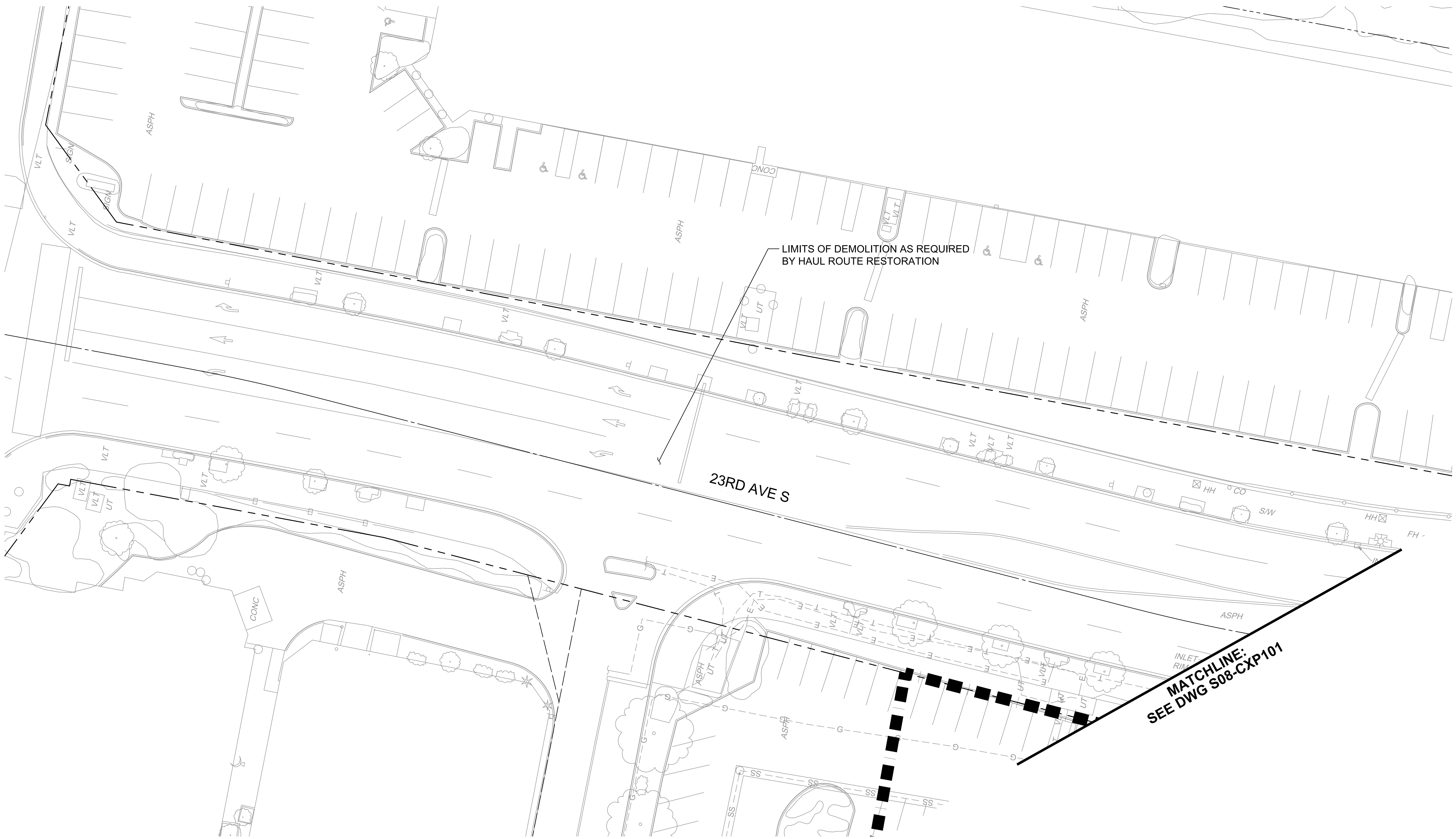

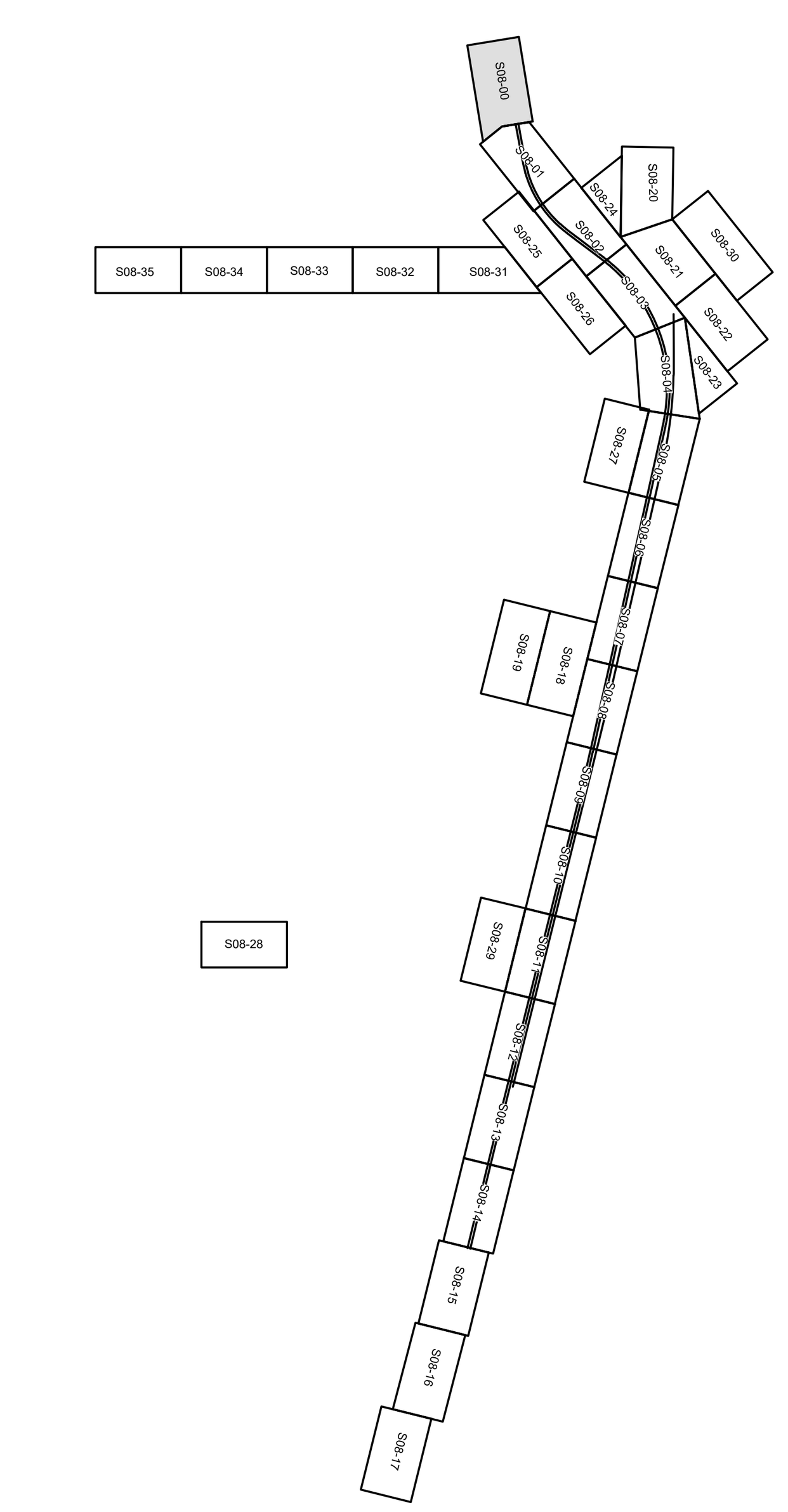

N

20 10 0 20 40
SCALE IN FEET

LEGEND:

REMOVE EXISTING STRUCTURE		FENCE REMOVAL	IMPACT AREA LINE
CLEARING AND GRUBBING LIMITS		CURB REMOVAL	
REMOVE ASPHALT PAVEMENT		WALL REMOVAL	
REMOVE CEMENT CONC. PAVEMENT		TRANSITWAY LIMIT	

NOT FOR CONSTRUCTION

Refer to the plan set COVER drawing for disclaimers regarding this drawing.

REFERENCE CONCEPT DRAWINGS

No.	DATE	DSN	CHK	APP	REVISION

DESIGNED BY: K. MCDONALD
DRAWN BY: J. LUM
CHECKED BY: P. LOPEZ-HILFIKER
APPROVED BY: P. LOPEZ-HILFIKER

AHJ:

PRELIMINARY

HDR

SUBMITTED BY: PABLO LOPEZ-HILFIKER | DATE: 2/27/2024 | REVIEWED BY: | DATE: 2/27/2024

LINE IS 1" AT FULL SCALE

SOUNDTRANSIT

PACKAGE #

SCALE: 1"=20'
FILENAME: OMFS-S08-CXP101-124
CONTRACT No.: AE-0030-17
DATE: 2/26/2024

SOUND TRANSIT
PRELIMINARY ENGINEERING PLANS
OPERATIONS & MAINTENANCE FACILITY SOUTH

CIVIL
DEMOLITION PLAN

DRAWING No.: **S08-CXP100**
FACILITY ID: S07
SHEET No.:
REV: 0

02/23/24 | 1:43 PM | KMCDONALD
C:\PWWORKING\WEST01\D2780550\OMFS-S08-CXP101-124.DWG

MATCHLINE
SEE DWG S08-CXP100

MATCHLINE: STA SB1505+00
SEE DWG S08-CXP102

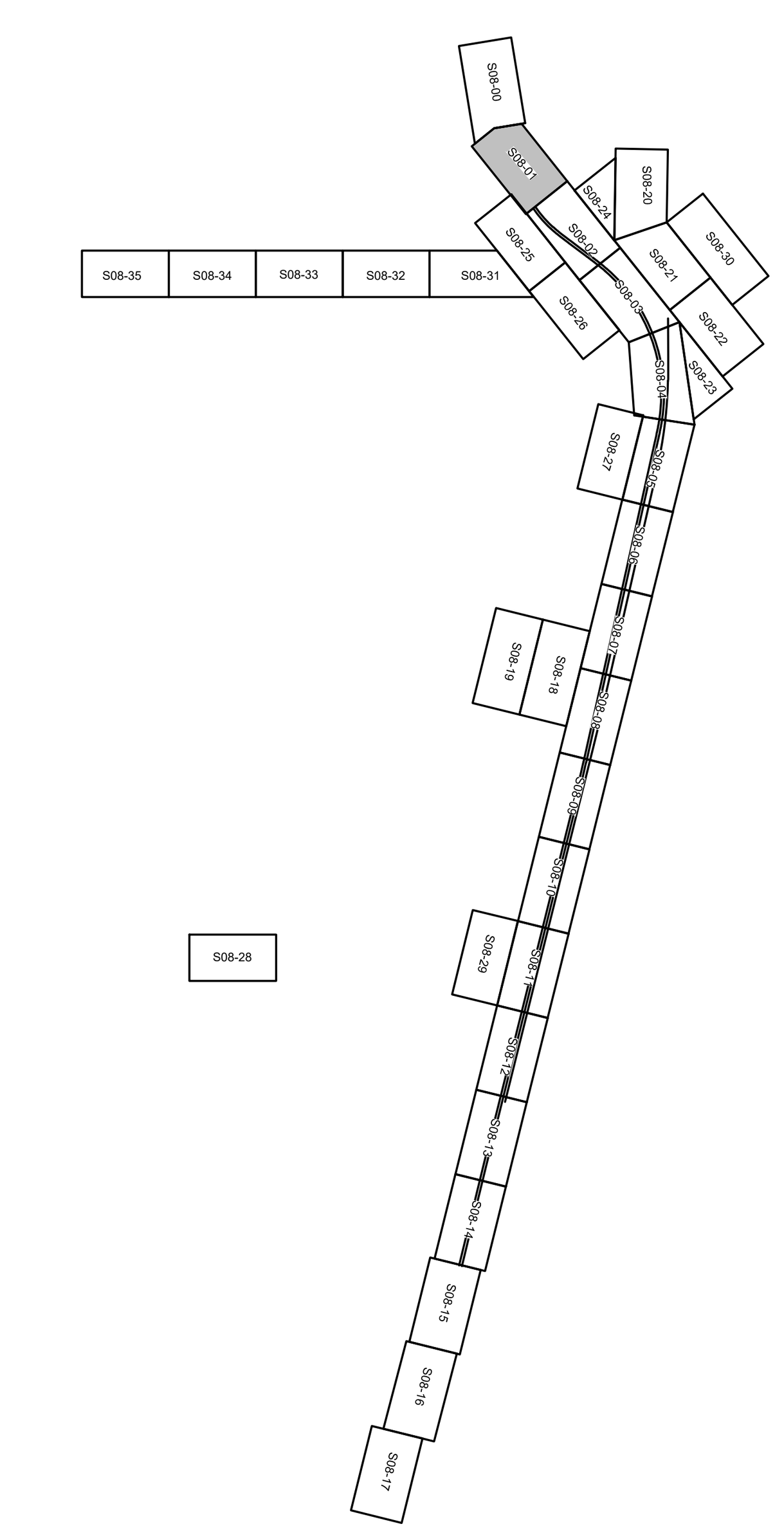

N

20 10 0 20 40
SCALE IN FEET

NOT FOR CONSTRUCTION

LEGEND:

REMOVE EXISTING STRUCTURE	FENCE REMOVAL
CLEARING AND GRUBBING LIMITS	CURB REMOVAL
REMOVE ASPHALT PAVEMENT	WALL REMOVAL
REMOVE CEMENT CONC. PAVEMENT	TRANSITWAY LIMIT

IMPACT AREA LINE

Refer to the plan set COVER drawing for disclaimers regarding this drawing.

02/23/24 | 10:46 PM | KMCDONALD
C:\PWWORKING\WEST01\D2780550\OMFS-S08-CXP101-124.DWG

REFERENCE CONCEPT DRAWINGS

No.	DATE	DSN	CHK	APP	REVISION

DESIGNED BY: K. MCDONALD
DRAWN BY: J. LUM
CHECKED BY: P. LOPEZ-HILFIKER
APPROVED BY: P. LOPEZ-HILFIKER

AHJ:

KENNETH EUGENE MCDONALD JR. STATE OF WASHINGTON 21019073 REGISTERED PROFESSIONAL ENGINEER
PRELIMINARY

HDR

SUBMITTED BY: PABLO LOPEZ-HILFIKER
DATE: 2/27/2024
REVIEWED BY:

LINE IS 1" AT FULL SCALE

SOUNDTRANSIT
DATE: 2/27/2024

PACKAGE #

SCALE: 1"=20'
FILENAME: OMFS-S08-CXP101-124
CONTRACT No.: AE-0030-17
DATE: 2/27/2024

SOUND TRANSIT
PRELIMINARY ENGINEERING PLANS
OPERATIONS & MAINTENANCE FACILITY SOUTH

CIVIL
DEMOLITION PLAN
STA SB1500+00 TO STA SB1505+00

DRAWING No.: **S08-CXP101**
FACILITY ID: S08
SHEET No.:
REV: 0

MATCHLINE
SEE DWG S08-CXP124

MATCHLINE: STA SB1505+00
SEE DWG S08-CXP101

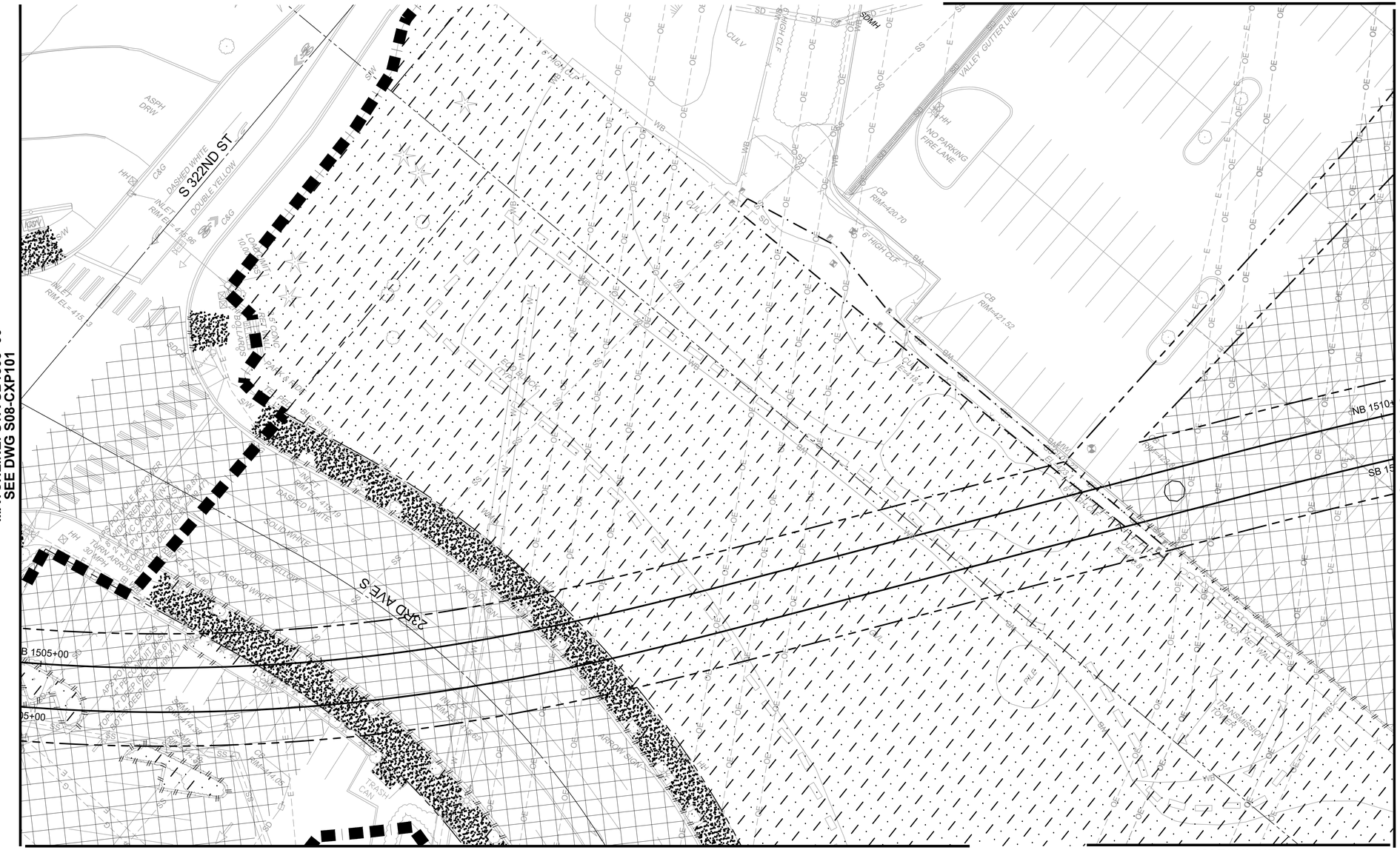

MATCHLINE: STA SB1510+00
SEE DWG S08-CXP103

MATCHLINE:
SEE DWG S08-CXP125

MATCHLINE:
SEE DWG S08-CXP126

NOTES:

1. REFER TO S08-CRP SHEETS FOR LIMITS OF ROADWAY RECONSTRUCTION ALONG S 324TH ST

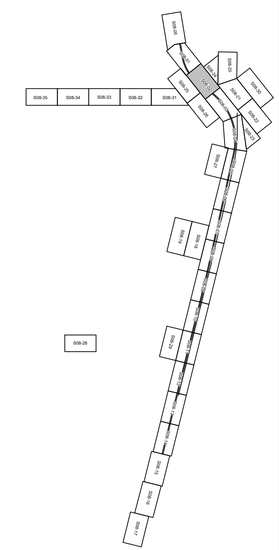

LEGEND:

- REMOVE EXISTING STRUCTURE
- CLEARING AND GRUBBING LIMITS
- REMOVE ASPHALT PAVEMENT
- REMOVE CEMENT CONC. PAVEMENT
- FENCE REMOVAL
- CURB REMOVAL
- WALL REMOVAL
- TRANSITWAY LIMIT
- IMPACT AREA LINE

20 10 0 20 40
SCALE IN FEET

NOT FOR CONSTRUCTION

Refer to the plan set COVER drawing for disclaimers regarding this drawing.

REFERENCE CONCEPT DRAWINGS

No.	DATE	DSN	CHK	APP	REVISION

DESIGNED BY: K. MCDONALD
DRAWN BY: J. LUM
CHECKED BY: P. LOPEZ-HILFIKER
APPROVED BY: P. LOPEZ-HILFIKER

AHJ:

PRELIMINARY — KENNETH EUGENE MCDONALD, STATE OF WASHINGTON, 23019073, REGISTERED PROFESSIONAL ENGINEER

HDR

SUBMITTED BY: PABLO LOPEZ-HILFIKER
DATE: 2/27/2024
REVIEWED BY:
DATE: 2/27/2024

LINE IS 1" AT FULL SCALE

SOUNDTRANSIT

PACKAGE #

SCALE: 1"=20'
FILENAME: OMFS-S08-CXP101-124
CONTRACT No.: AE-0030-17
DATE: 2/27/2024

SOUND TRANSIT
PRELIMINARY ENGINEERING PLANS
OPERATIONS & MAINTENANCE FACILITY SOUTH

CIVIL
DEMOLITION PLAN
STA SB1505+00 TO STA SB1510+00

DRAWING No.: **S08-CXP102**
FACILITY ID: S08
SHEET No.:
REV: 0

02/23/24 | 10:46 PM | KMCDONALD
C:\PWWORKING\WEST01\D2780550\OMFS-S08-CXP101-124.DWG

MATCHLINE:
SEE DWG S08-CXP121

MATCHLINE:
SEE DWG S08-CXP122

MATCHLINE: STA SB1510+00
SEE DWG S08-CXP102

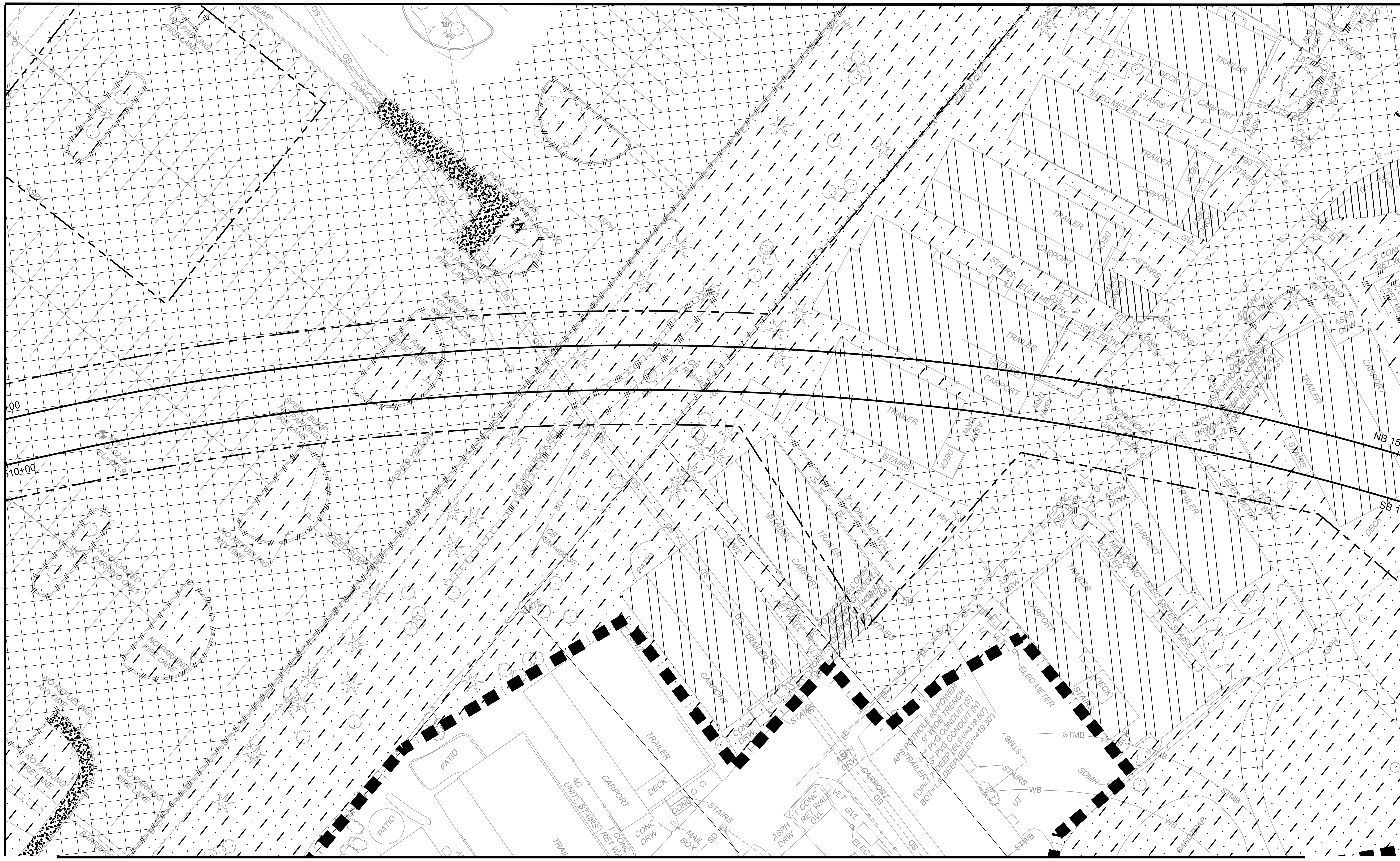

MATCHLINE: STA SB1515+00
SEE DWG S08-CXP104

MATCHLINE
SEE DWG S08-CXP126

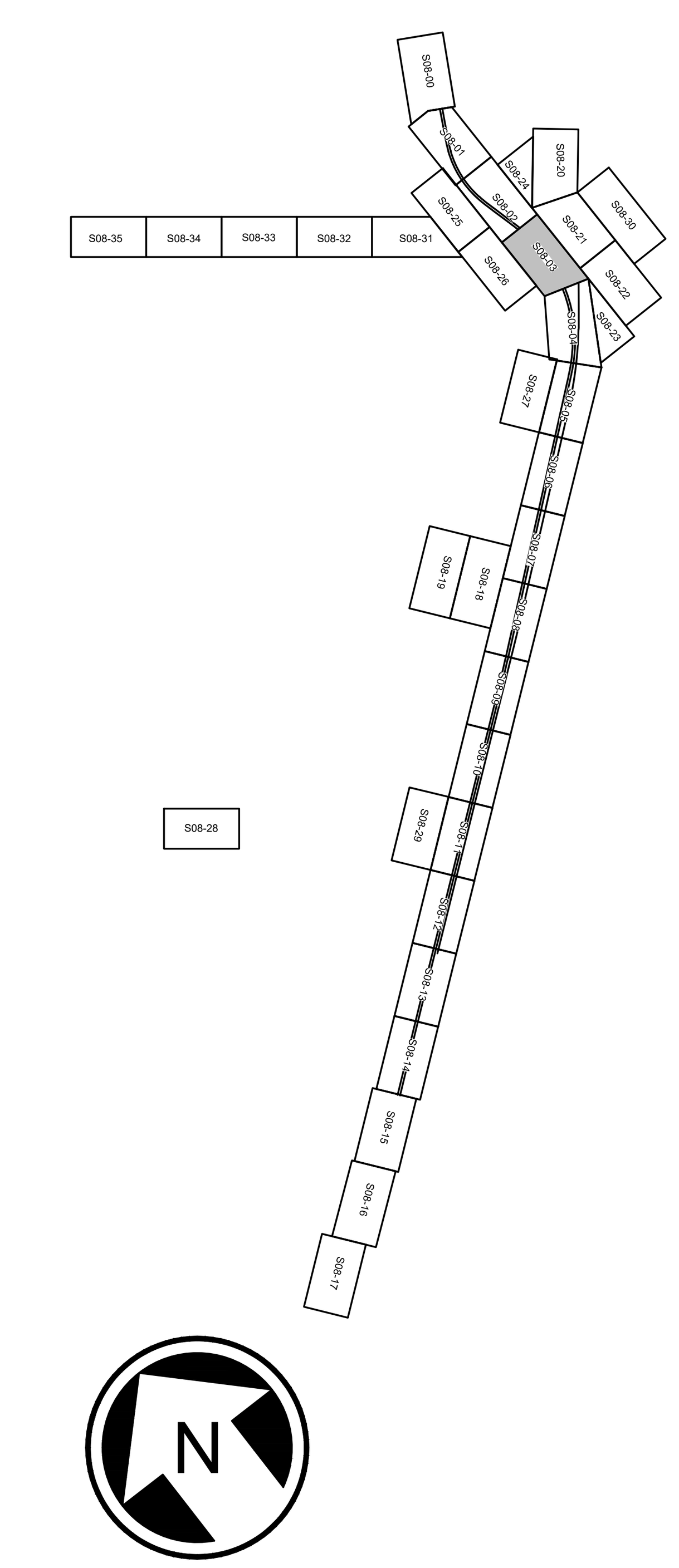

20 10 0 20 40
SCALE IN FEET

LEGEND:

- REMOVE EXISTING STRUCTURE
- CLEARING AND GRUBBING LIMITS
- REMOVE ASPHALT PAVEMENT
- REMOVE CEMENT CONC. PAVEMENT
- FENCE REMOVAL
- CURB REMOVAL
- WALL REMOVAL
- TRANSITWAY LIMIT
- IMPACT AREA LINE

NOT FOR CONSTRUCTION

Refer to the plan set COVER drawing for disclaimers regarding this drawing.

02/23/24 | 1:44 PM | KMCDONALD
C:\PWWORKING\WEST01\D2780550\OMFS-S08-CXP101-124.DWG

REFERENCE CONCEPT DRAWINGS

No.	DATE	DSN	CHK	APP	REVISION

DESIGNED BY: K. MCDONALD
DRAWN BY: J. LUM
CHECKED BY: P. LOPEZ-HILFIKER
APPROVED BY: P. LOPEZ-HILFIKER

AHJ:

PRELIMINARY

SUBMITTED BY: PABLO LOPEZ-HILFIKER
DATE: 2/27/2024
REVIEWED BY:
DATE: 2/27/2024

LINE IS 1" AT FULL SCALE

SOUNDTRANSIT

PACKAGE #
SCALE: 1"=20'
FILENAME: OMFS-S08-CXP101-124
CONTRACT No.: AE-0030-17
DATE: 2/27/2024

SOUND TRANSIT
PRELIMINARY ENGINEERING PLANS
OPERATIONS & MAINTENANCE FACILITY SOUTH

CIVIL
DEMOLITION PLAN
STA SB1510+00 TO STA SB1515+00

DRAWING No.: S08-CXP103
FACILITY ID: S08
SHEET No.:
REV: 0

MATCHLINE:
SEE DWG S08-CXP123

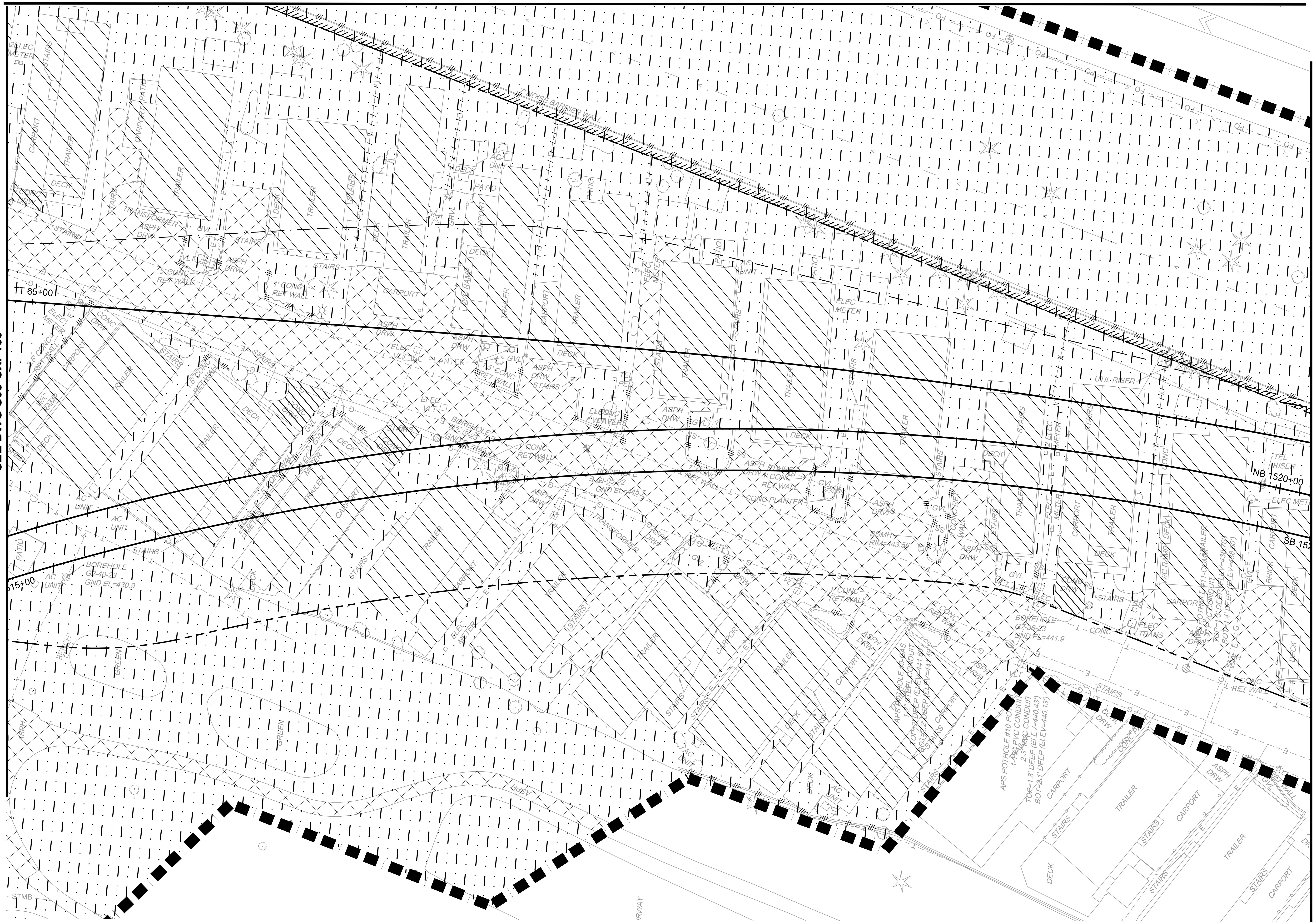

LEGEND:

- REMOVE EXISTING STRUCTURE
- CLEARING AND GRUBBING LIMITS
- REMOVE ASPHALT PAVEMENT
- REMOVE CEMENT CONC. PAVEMENT
- FENCE REMOVAL
- CURB REMOVAL
- WALL REMOVAL
- TRANSITWAY LIMIT
- IMPACT AREA LINE

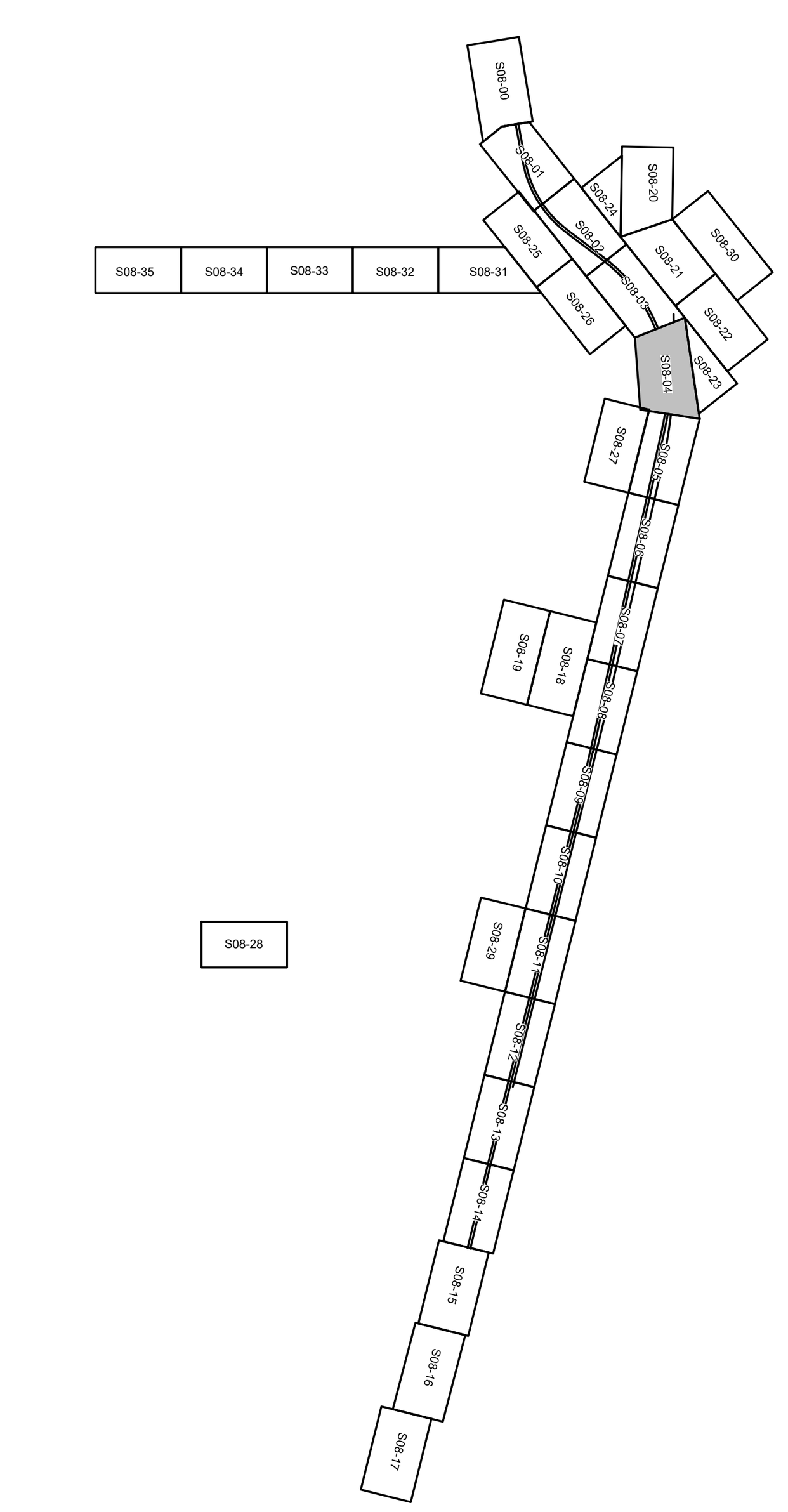

N

20 10 0 20 40
SCALE IN FEET

NOT FOR CONSTRUCTION

Refer to the plan set COVER drawing for disclaimers regarding this drawing.

02/23/24 | 1:44 PM | KMCDONALD
C:\PWWORKING\WEST01\D2780550\OMFS-S08-CXP101-124.DWG

REFERENCE CONCEPT DRAWINGS

No.	DATE	DSN	CHK	APP	REVISION

DESIGNED BY: K. MCDONALD
DRAWN BY: J. LUM
CHECKED BY: P. LOPEZ-HILFIKER
APPROVED BY: P. LOPEZ-HILFIKER

PRELIMINARY — KENNETH EUGENE MCDONALD JR., STATE OF WASHINGTON, 23019073, REGISTERED PROFESSIONAL ENGINEER

AHJ:

HDR

SUBMITTED BY: PABLO LOPEZ-HILFIKER
DATE: 2/27/2024
REVIEWED BY:
DATE: 2/27/2024

LINE IS 1" AT FULL SCALE

SOUNDTRANSIT

PACKAGE #

SCALE: 1"=20'
FILENAME: OMFS-S08-CXP101-124
CONTRACT No.: AE-0030-17
DATE: 2/27/2024

SOUND TRANSIT
PRELIMINARY ENGINEERING PLANS
OPERATIONS & MAINTENANCE FACILITY SOUTH

CIVIL
DEMOLITION PLAN
STA SB1515+00 TO STA SB1520+00

DRAWING No.: **S08-CXP104**
FACILITY ID: S08
SHEET No.:
REV: 0

MATCHLINE: STA SB1520+00
SEE DWG S08-CXP104

MATCHLINE: STA SB1525+00
SEE DWG S08-CXP106

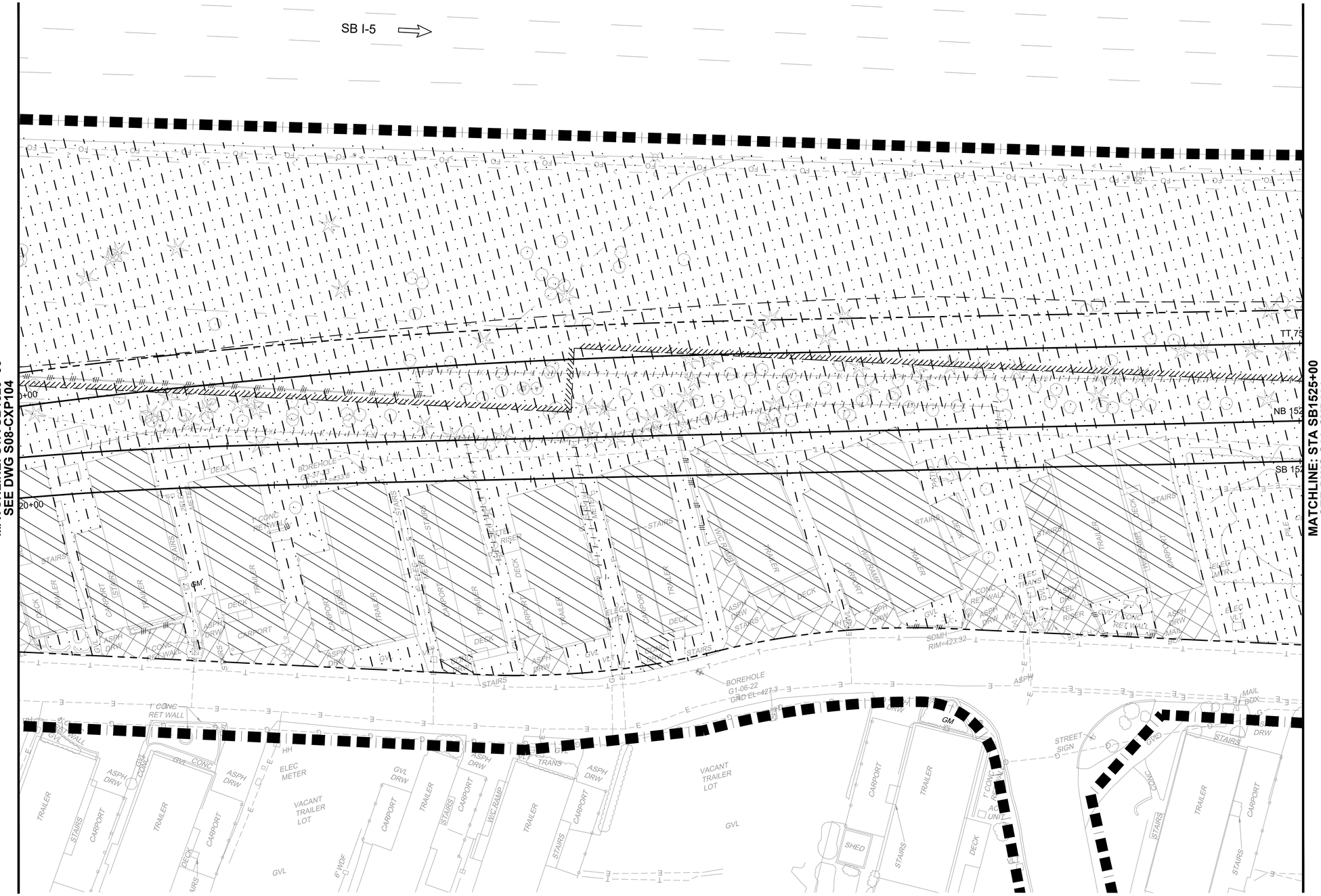

LEGEND:

- REMOVE EXISTING STRUCTURE
- CLEARING AND GRUBBING LIMITS
- REMOVE ASPHALT PAVEMENT
- REMOVE CEMENT CONC. PAVEMENT
- FENCE REMOVAL
- CURB REMOVAL
- WALL REMOVAL
- TRANSITWAY LIMIT
- IMPACT AREA LINE

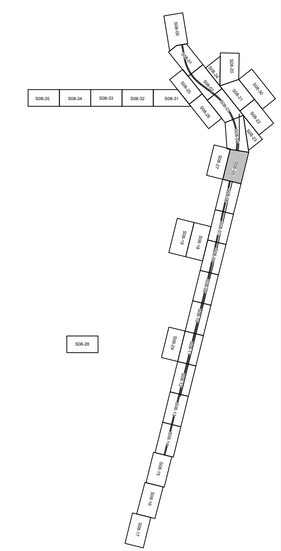

N

20 10 0 20 40

SCALE IN FEET

NOT FOR CONSTRUCTION

Refer to the plan set COVER drawing for disclaimers regarding this drawing.

AHJ:

PACKAGE #

REFERENCE CONCEPT DRAWINGS

No.	DATE	DSN	CHK	APP	REVISION

DESIGNED BY: K. MCDONALD
DRAWN BY: J. LUM
CHECKED BY: P. LOPEZ-HILFIKER
APPROVED BY: P. LOPEZ-HILFIKER

PRELIMINARY — KENNETH EUGENE MCDONALD JR. — STATE OF WASHINGTON — 21819073 — REGISTERED PROFESSIONAL ENGINEER

HDR

LINE IS 1" AT FULL SCALE

SOUNDTRANSIT

SUBMITTED BY:	DATE:	REVIEWED BY:	DATE:
PABLO LOPEZ-HILFIKER	2/27/2024		2/27/2024

SCALE: 1"=20'
FILENAME: OMFS-S08-CXP101-124
CONTRACT No.: AE-0030-17
DATE: 2/27/2024

SOUND TRANSIT
PRELIMINARY ENGINEERING PLANS
OPERATIONS & MAINTENANCE FACILITY SOUTH

CIVIL
DEMOLITION PLAN
STA SB1520+00 TO STA SB1525+00

DRAWING No.: **S08-CXP105**
FACILITY ID: S08
SHEET No.:
REV: 0

02/23/24 | 1:45 PM | KMCDONALD
C:\PWWORKING\WEST01\D2780550\OMFS-S08-CXP101-124.DWG

MATCHLINE: STA SB1525+00
SEE DWG S08-CXP105

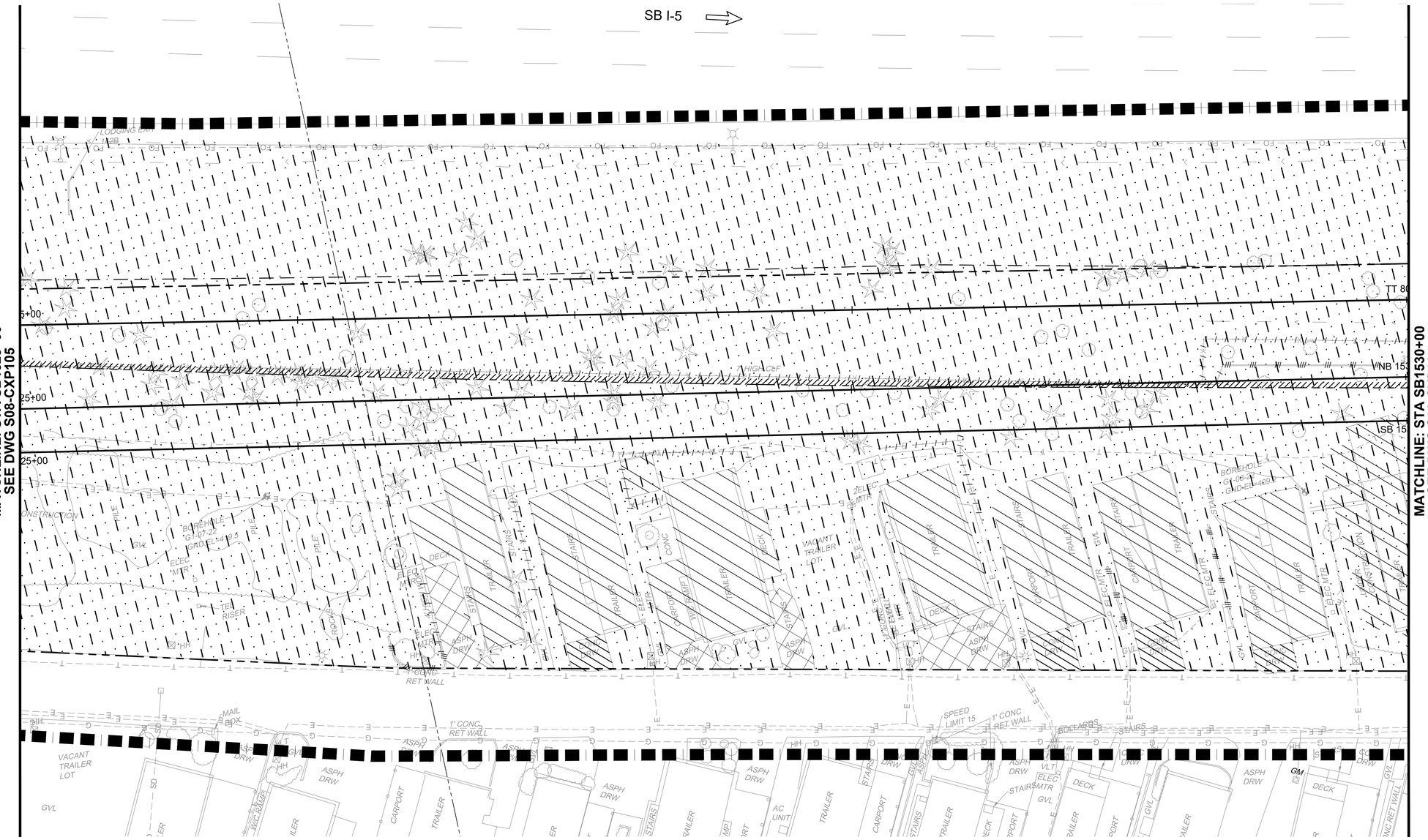

MATCHLINE: STA SB1530+00
SEE DWG S08-CXP107

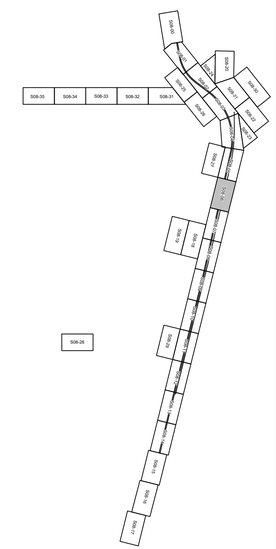

LEGEND:

- REMOVE EXISTING STRUCTURE
- CLEARING AND GRUBBING LIMITS
- REMOVE ASPHALT PAVEMENT
- REMOVE CEMENT CONC. PAVEMENT
- FENCE REMOVAL
- CURB REMOVAL
- WALL REMOVAL
- TRANSITWAY LIMIT
- IMPACT AREA LINE

N

20 10 0 20 40
SCALE IN FEET

NOT FOR CONSTRUCTION

Refer to the plan set COVER drawing for disclaimers regarding this drawing.

REFERENCE CONCEPT DRAWINGS

No.	DATE	DSN	CHK	APP	REVISION

DESIGNED BY: K. MCDONALD
DRAWN BY: J. LUM
CHECKED BY: P. LOPEZ-HILFIKER
APPROVED BY: P. LOPEZ-HILFIKER

AHJ:

PRELIMINARY — KENNETH EUGENE MCDONALD — STATE OF WASHINGTON — 21819073 — REGISTERED PROFESSIONAL ENGINEER

HDR

LINE IS 1" AT FULL SCALE

SOUNDTRANSIT

SUBMITTED BY:	DATE:	REVIEWED BY:	DATE:
PABLO LOPEZ-HILFIKER	2/27/2024		2/27/2024

PACKAGE #

SCALE: 1"=20'
FILENAME: OMFS-S08-CXP101-124
CONTRACT No.: AE-0030-17
DATE: 2/27/2024

SOUND TRANSIT
PRELIMINARY ENGINEERING PLANS
OPERATIONS & MAINTENANCE FACILITY SOUTH

CIVIL
DEMOLITION PLAN
STA SB1525+00 TO STA SB1530+00

DRAWING No.: **S08-CXP106**
FACILITY ID: S08
SHEET No.:
REV: 0

02/23/24 | 1:45 PM | KMCDONALD
C:\PWWORKING\WEST01\D2780550\OMFS-S08-CXP101-124.DWG

MATCHLINE: STA SB1530+00
SEE DWG S08-CXP106

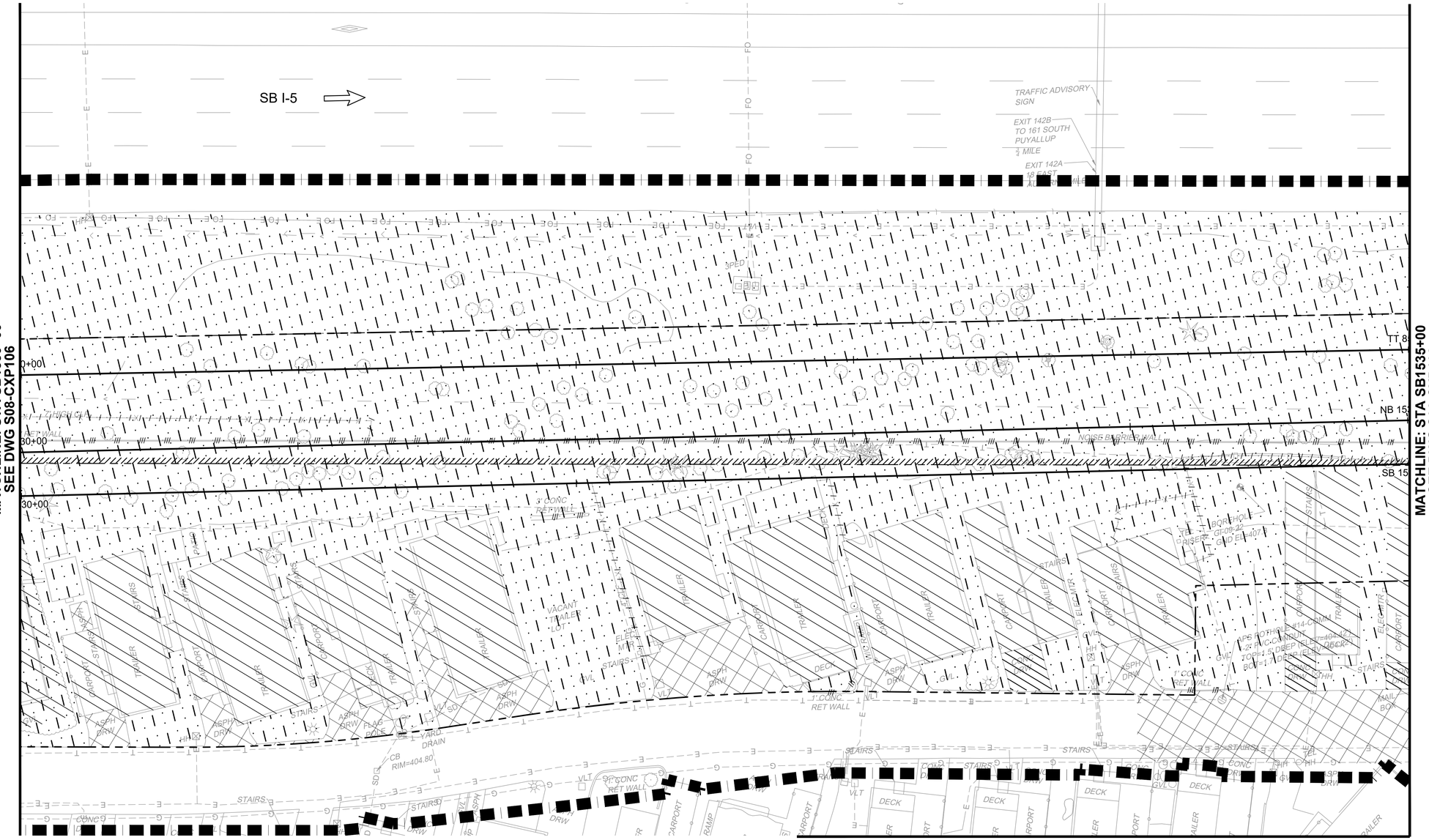

MATCHLINE: STA SB1535+00
SEE DWG S08-CXP108

MATCHLINE:
SEE DWG S08-CXP118

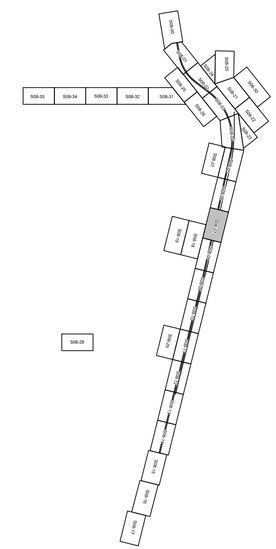

LEGEND:

- REMOVE EXISTING STRUCTURE
- CLEARING AND GRUBBING LIMITS
- REMOVE ASPHALT PAVEMENT
- REMOVE CEMENT CONC. PAVEMENT
- FENCE REMOVAL
- CURB REMOVAL
- WALL REMOVAL
- TRANSITWAY LIMIT
- IMPACT AREA LINE

N

20 10 0 20 40
SCALE IN FEET

NOT FOR CONSTRUCTION

Refer to the plan set COVER drawing for disclaimers regarding this drawing.

AHJ:

PACKAGE #

REFERENCE CONCEPT DRAWINGS

No.	DATE	DSN	CHK	APP	REVISION

DESIGNED BY: K. MCDONALD
DRAWN BY: J. LUM
CHECKED BY: P. LOPEZ-HILFIKER
APPROVED BY: P. LOPEZ-HILFIKER

PRELIMINARY — KENNETH EUGENE MCDONALD, STATE OF WASHINGTON, 19073, REGISTERED PROFESSIONAL ENGINEER

HDR

LINE IS 1" AT FULL SCALE

SOUNDTRANSIT

SUBMITTED BY: PABLO LOPEZ-HILFIKER
DATE: 2/27/2024
REVIEWED BY:
DATE: 2/27/2024

SCALE: 1"=20'
FILENAME: OMFS-S08-CXP101-124
CONTRACT No.: AE-0030-17
DATE: 2/27/2024

SOUND TRANSIT
PRELIMINARY ENGINEERING PLANS
OPERATIONS & MAINTENANCE FACILITY SOUTH

CIVIL
DEMOLITION PLAN
STA SB1530+00 TO STA SB1535+00

DRAWING No.: **S08-CXP107**
FACILITY ID: S08
SHEET No.:
REV: 0

02/23/24 | 1:45 PM | KMCDONALD
C:\PWWORKING\WEST01\D2780550\OMFS-S08-CXP101-124.DWG

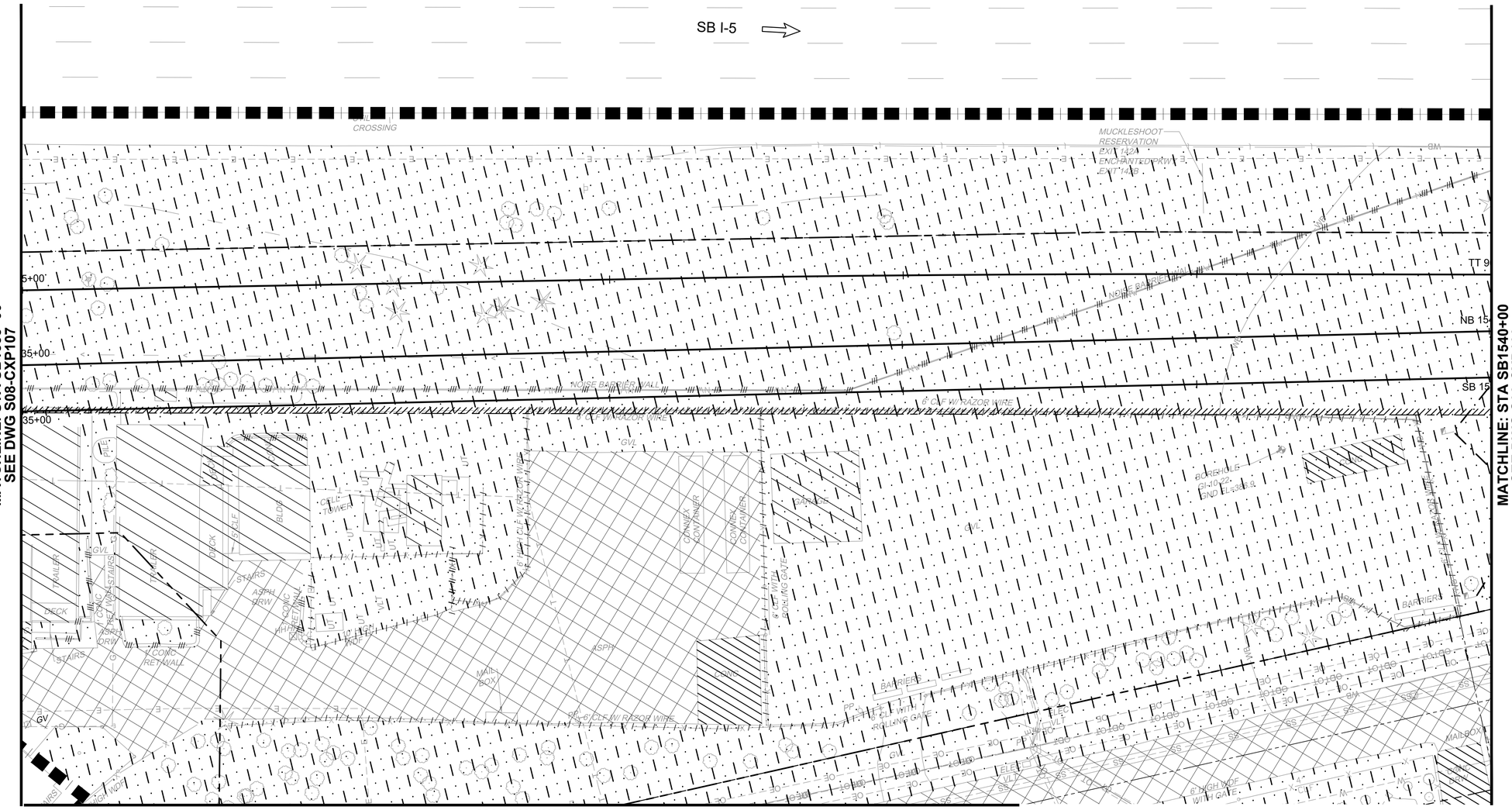

LEGEND:

- REMOVE EXISTING STRUCTURE
- CLEARING AND GRUBBING LIMITS
- REMOVE ASPHALT PAVEMENT
- REMOVE CEMENT CONC. PAVEMENT
- FENCE REMOVAL
- CURB REMOVAL
- WALL REMOVAL
- TRANSITWAY LIMIT
- IMPACT AREA LINE

Refer to the plan set COVER drawing for disclaimers regarding this drawing.

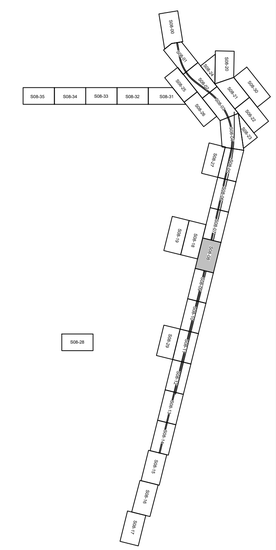

N

20 10 0 20 40

SCALE IN FEET

NOT FOR CONSTRUCTION

REFERENCE CONCEPT DRAWINGS

No.	DATE	DSN	CHK	APP	REVISION

DESIGNED BY: K. MCDONALD
DRAWN BY: J. LUM
CHECKED BY: P. LOPEZ-HILFIKER
APPROVED BY: P. LOPEZ-HILFIKER

AHJ:

PRELIMINARY — KENNETH EUGENE MCDONALD, STATE OF WASHINGTON, 21819073, REGISTERED PROFESSIONAL ENGINEER

HDR

SUBMITTED BY: PABLO LOPEZ-HILFIKER
DATE: 2/27/2024
REVIEWED BY:
DATE: 2/27/2024

LINE IS 1" AT FULL SCALE

SOUNDTRANSIT

PACKAGE #

SCALE: 1"=20'
FILENAME: OMFS-S08-CXP101-124
CONTRACT No.: AE-0030-17
DATE: 2/27/2024

SOUND TRANSIT
PRELIMINARY ENGINEERING PLANS
OPERATIONS & MAINTENANCE FACILITY SOUTH

CIVIL
DEMOLITION PLAN
STA SB1535+00 TO STA SB1540+00

DRAWING No.: **S08-CXP108**
FACILITY ID: S08
SHEET No.:
REV: 0

02/23/24 | 1:46 PM | KMCDONALD
C:\PWWORKING\WEST01\D2780550\OMFS-S08-CXP101-124.DWG

MATCHLINE: STA SB1540+00
SEE DWG S08-CXP108

MATCHLINE: STA SB1545+00
SEE DWG S08-CXP110

LEGEND:

- REMOVE EXISTING STRUCTURE
- CLEARING AND GRUBBING LIMITS
- REMOVE ASPHALT PAVEMENT
- REMOVE CEMENT CONC. PAVEMENT
- FENCE REMOVAL
- CURB REMOVAL
- WALL REMOVAL
- TRANSITWAY LIMIT
- IMPACT AREA LINE

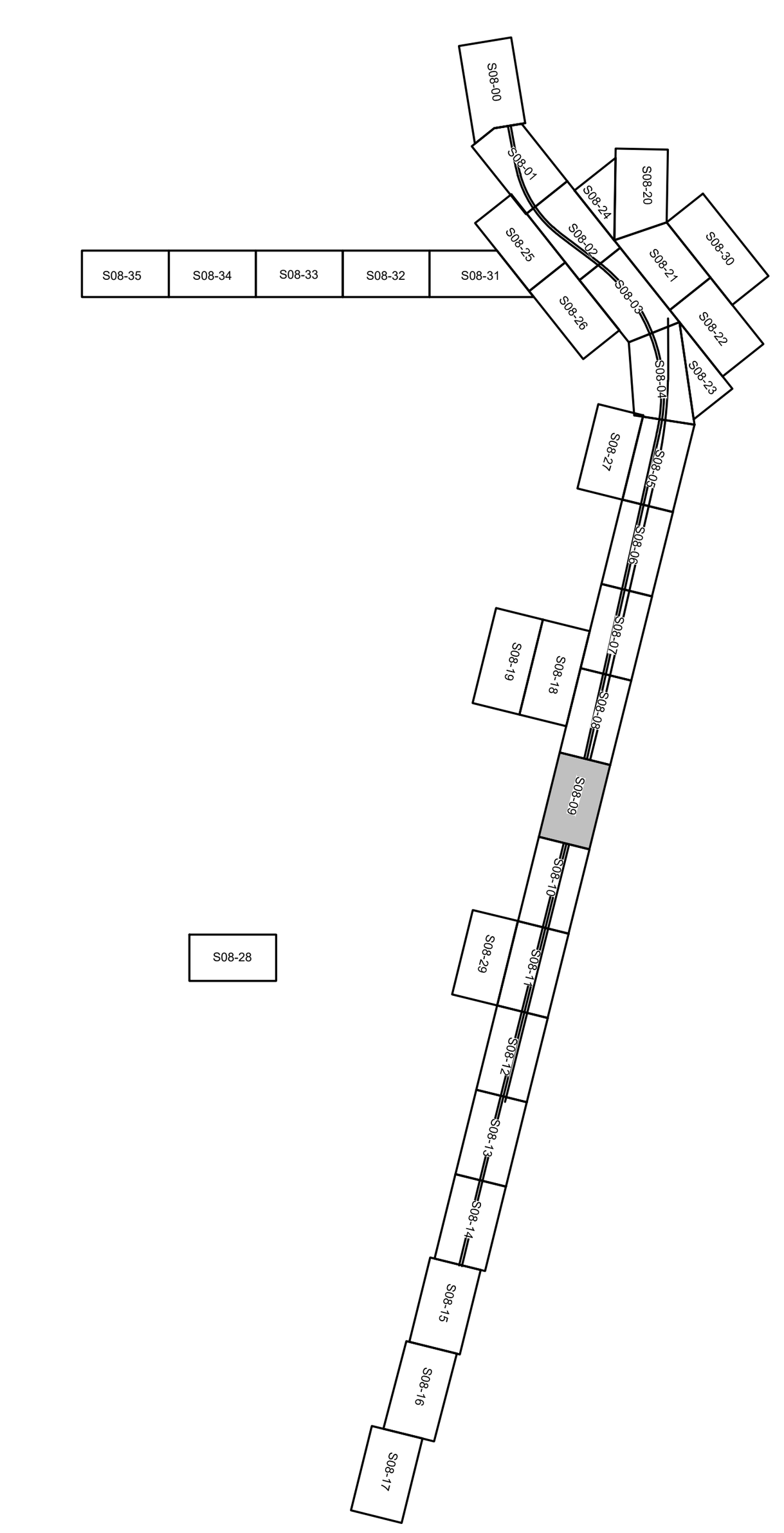

N

20 10 0 20 40
SCALE IN FEET

NOT FOR CONSTRUCTION

Refer to the plan set COVER drawing for disclaimers regarding this drawing.

REFERENCE CONCEPT DRAWINGS

No.	DATE	DSN	CHK	APP	REVISION

DESIGNED BY: K. MCDONALD
DRAWN BY: J. LUM
CHECKED BY: P. LOPEZ-HILFIKER
APPROVED BY: P. LOPEZ-HILFIKER

PRELIMINARY

AHJ:

HDR

SUBMITTED BY: PABLO LOPEZ-HILFIKER
DATE: 2/27/2024
REVIEWED BY:
DATE: 2/27/2024

LINE IS 1" AT FULL SCALE

SOUNDTRANSIT

PACKAGE #

SCALE: 1"=20'
FILENAME: OMFS-S08-CXP101-124
CONTRACT No.: AE-0030-17
DATE: 2/27/2024

SOUND TRANSIT
PRELIMINARY ENGINEERING PLANS
OPERATIONS & MAINTENANCE FACILITY SOUTH

CIVIL
DEMOLITION PLAN
STA SB1540+00 TO STA SB1545+00

DRAWING No.: S08-CXP109
FACILITY ID: S08
SHEET No.:
REV: 0

02/23/24 | 1:46 PM | KMCDONALD
C:\PWWORKING\WEST01\D2780550\OMFS-S08-CXP101-124.DWG

MATCHLINE: STA SB1545+00
SEE DWG S08-CXP109

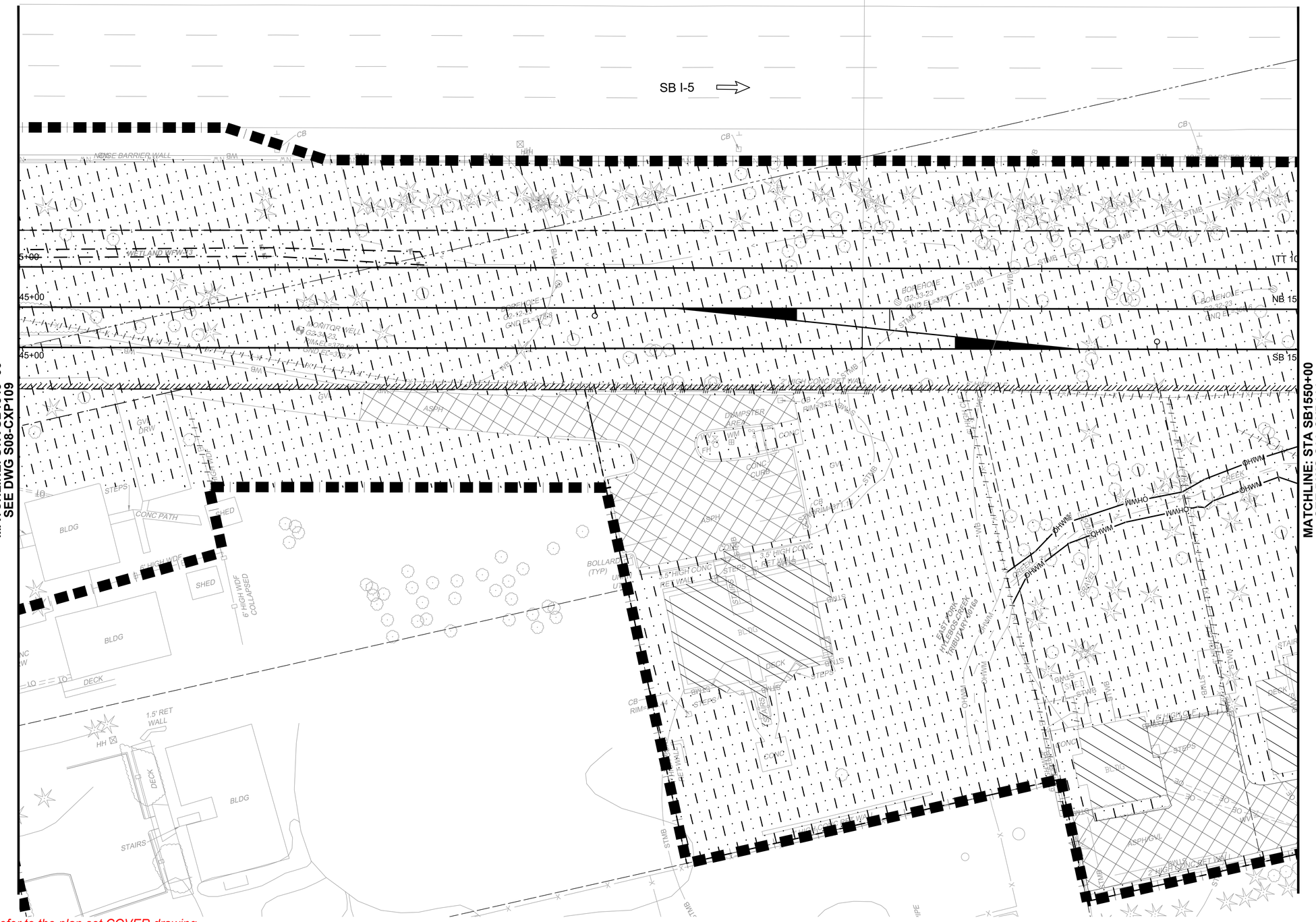

MATCHLINE: STA SB1550+00
SEE DWG S08-CXP111

LEGEND:

- REMOVE EXISTING STRUCTURE
- CLEARING AND GRUBBING LIMITS
- REMOVE ASPHALT PAVEMENT
- REMOVE CEMENT CONC. PAVEMENT
- FENCE REMOVAL
- CURB REMOVAL
- WALL REMOVAL
- TRANSITWAY LIMIT
- IMPACT AREA LINE

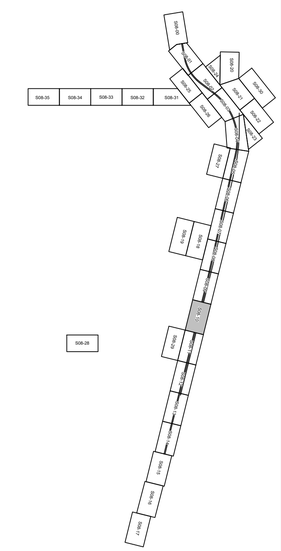

20 10 0 20 40
SCALE IN FEET

NOT FOR CONSTRUCTION

Refer to the plan set COVER drawing for disclaimers regarding this drawing.

AHJ:

PACKAGE #

REFERENCE CONCEPT DRAWINGS

No.	DATE	DSN	CHK	APP	REVISION

DESIGNED BY: K. MCDONALD
DRAWN BY: J. LUM
CHECKED BY: P. LOPEZ-HILFIKER
APPROVED BY: P. LOPEZ-HILFIKER

KENNETH EUGENE MCDONALD JR. STATE OF WASHINGTON 23019073 REGISTERED PROFESSIONAL ENGINEER
PRELIMINARY

HDR

SUBMITTED BY: PABLO LOPEZ-HILFIKER
DATE: 2/27/2024
REVIEWED BY:
DATE: 2/27/2024

LINE IS 1" AT FULL SCALE

SOUNDTRANSIT

SCALE: 1"=20'
FILENAME: OMFS-S08-CXP101-124
CONTRACT No.: AE-0030-17
DATE: 2/27/2024

SOUND TRANSIT
PRELIMINARY ENGINEERING PLANS
OPERATIONS & MAINTENANCE FACILITY SOUTH

CIVIL
DEMOLITION PLAN
STA SB1545+00 TO STA SB1550+00

DRAWING No.: **S08-CXP110**
FACILITY ID: S08
SHEET No.:
REV: 0

02/23/24 | 1:47 PM | KMCDONALD
C:\PWWORKING\WEST01\D2780550\OMFS-S08-CXP101-124.DWG

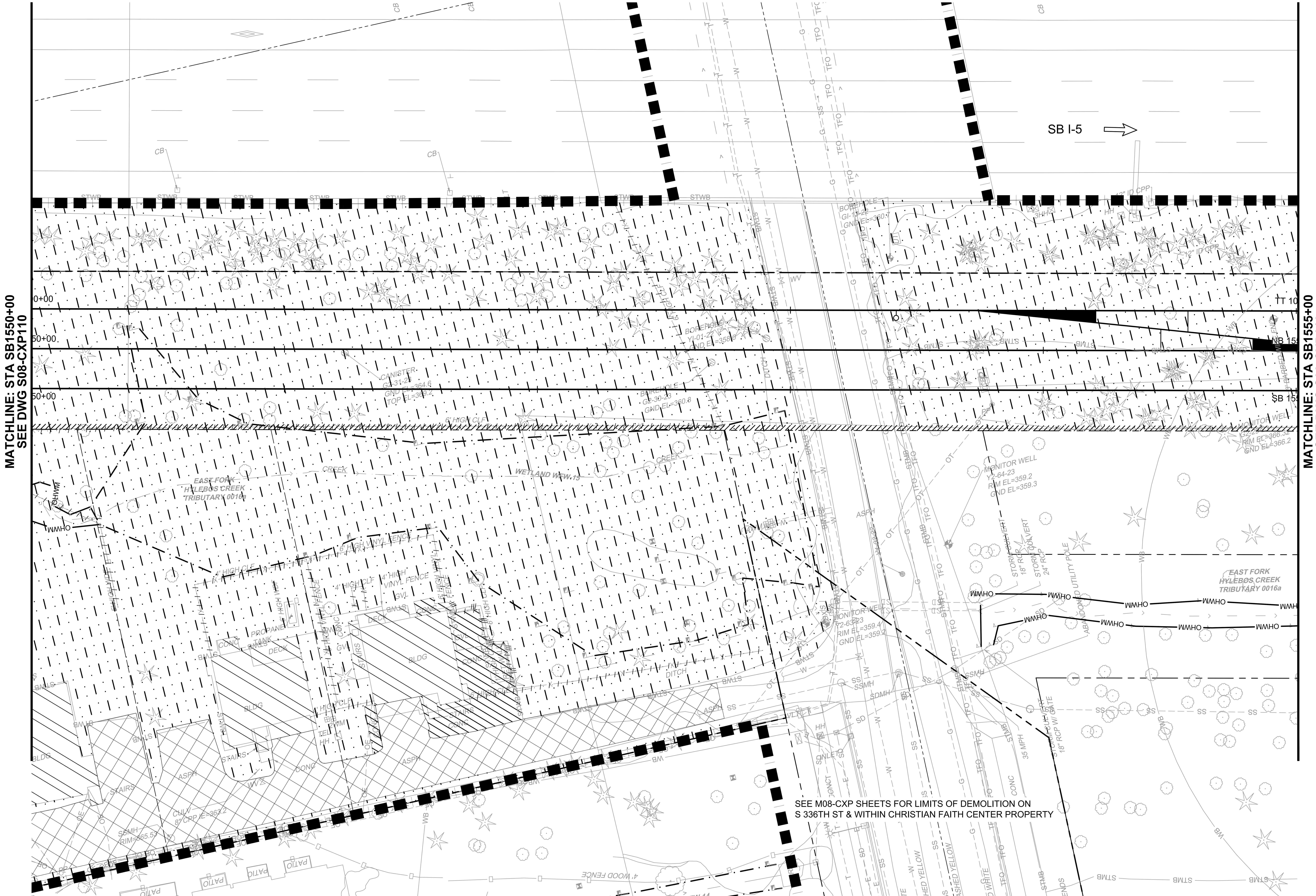

LEGEND:

- REMOVE EXISTING STRUCTURE
- CLEARING AND GRUBBING LIMITS
- REMOVE ASPHALT PAVEMENT
- REMOVE CEMENT CONC. PAVEMENT
- FENCE REMOVAL
- CURB REMOVAL
- WALL REMOVAL
- TRANSITWAY LIMIT
- IMPACT AREA LINE

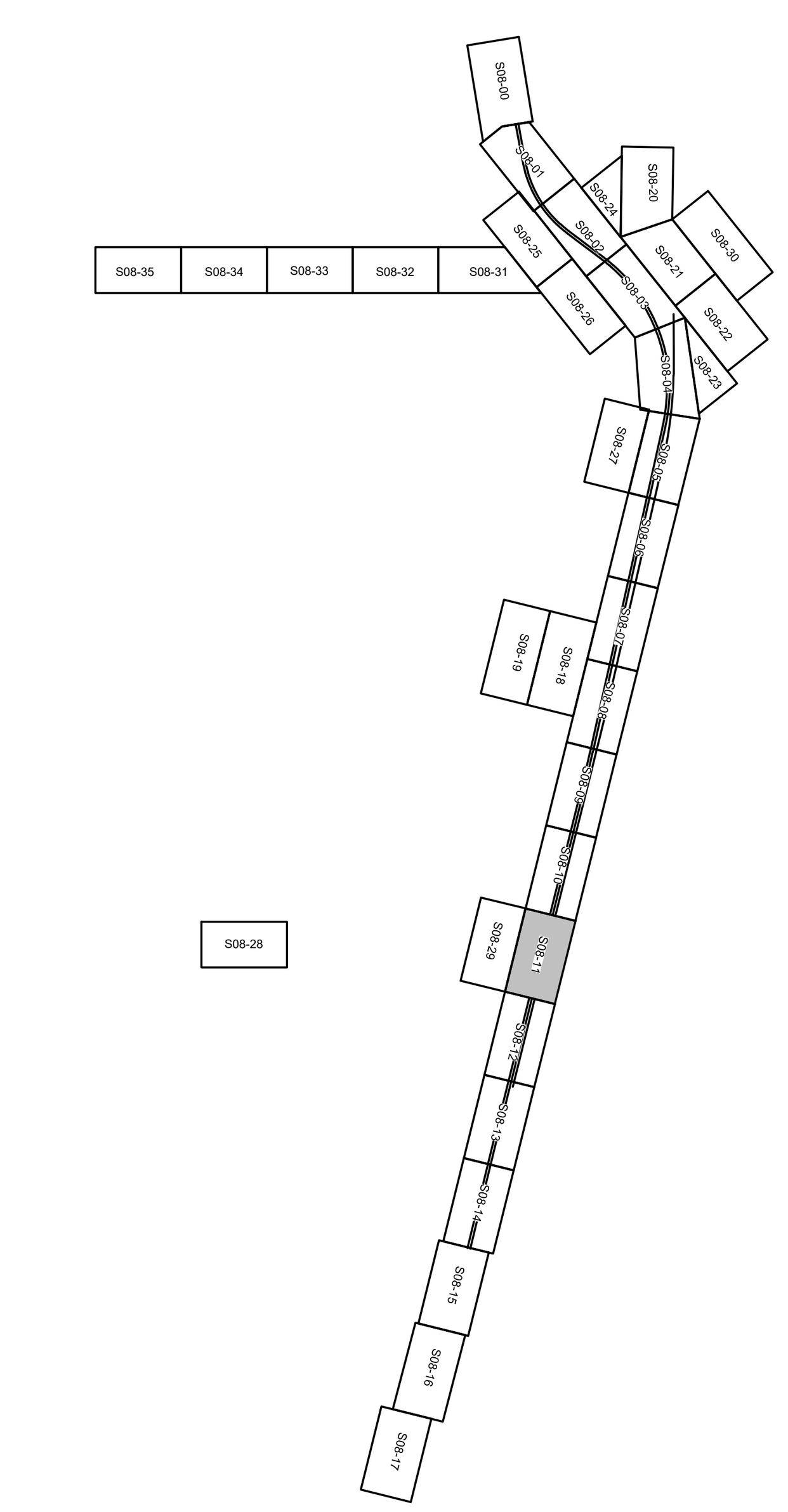

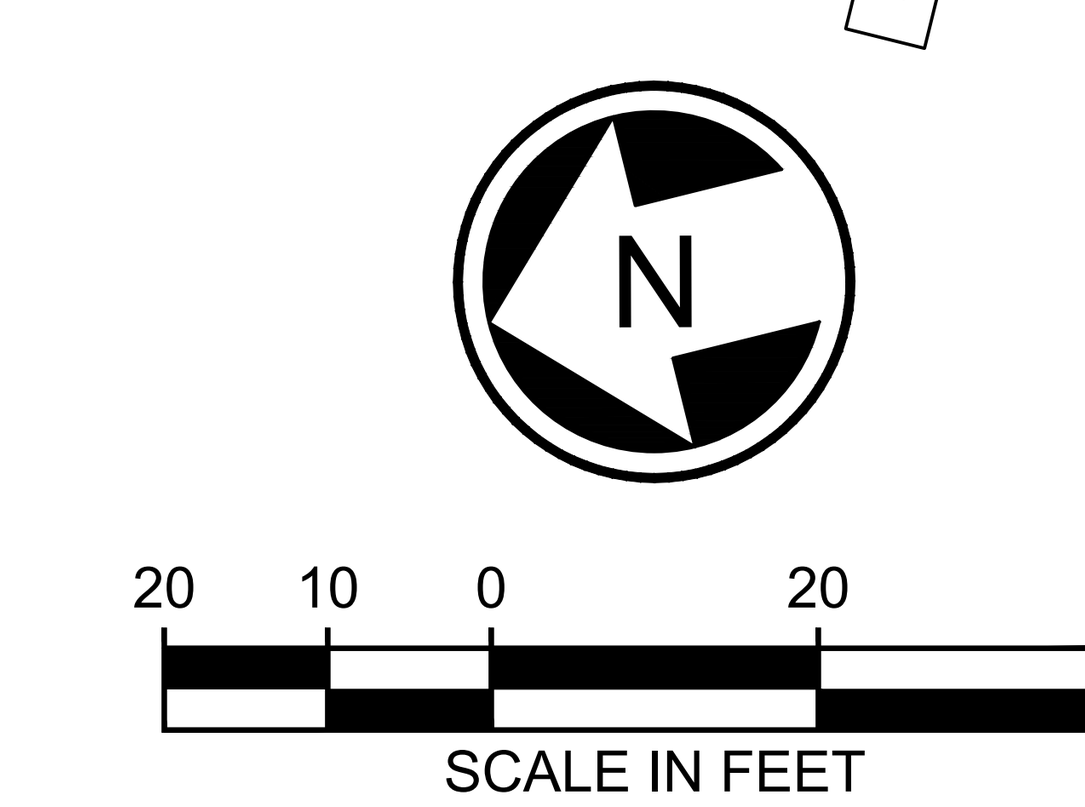

NOT FOR CONSTRUCTION

Refer to the plan set COVER drawing for disclaimers regarding this drawing.

REFERENCE CONCEPT DRAWINGS

No.	DATE	DSN	CHK	APP	REVISION

DESIGNED BY: K. MCDONALD
DRAWN BY: J. LUM
CHECKED BY: P. LOPEZ-HILFIKER
APPROVED BY: P. LOPEZ-HILFIKER

AHJ:

PRELIMINARY

SUBMITTED BY: PABLO LOPEZ-HILFIKER
DATE: 2/27/2024
REVIEWED BY:
DATE: 2/27/2024

LINE IS 1" AT FULL SCALE

PACKAGE #

SCALE: 1"=20'
FILENAME: OMFS-S08-CXP101-124
CONTRACT No.: AE-0030-17
DATE: 2/27/2024

SOUND TRANSIT
PRELIMINARY ENGINEERING PLANS
OPERATIONS & MAINTENANCE FACILITY SOUTH

CIVIL
DEMOLITION PLAN
STA SB1550+00 TO STA SB1555+00

DRAWING No.: S08-CXP111
FACILITY ID: S08
SHEET No.:
REV: 0

02/23/24 | 1:47 PM | KMCDONALD
C:\PWWORKING\WEST01\D2780550\OMFS-S08-CXP101-124.DWG

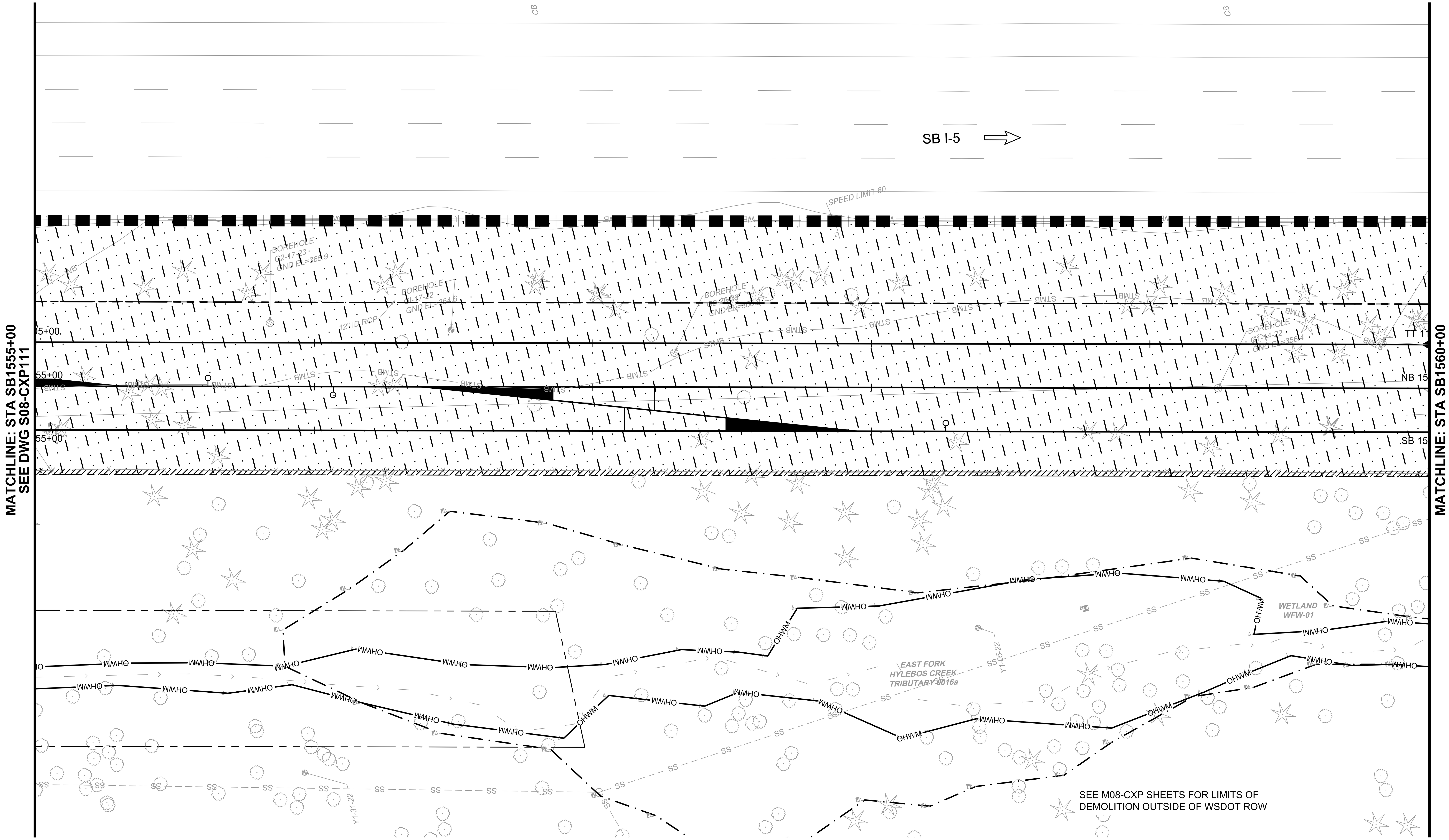

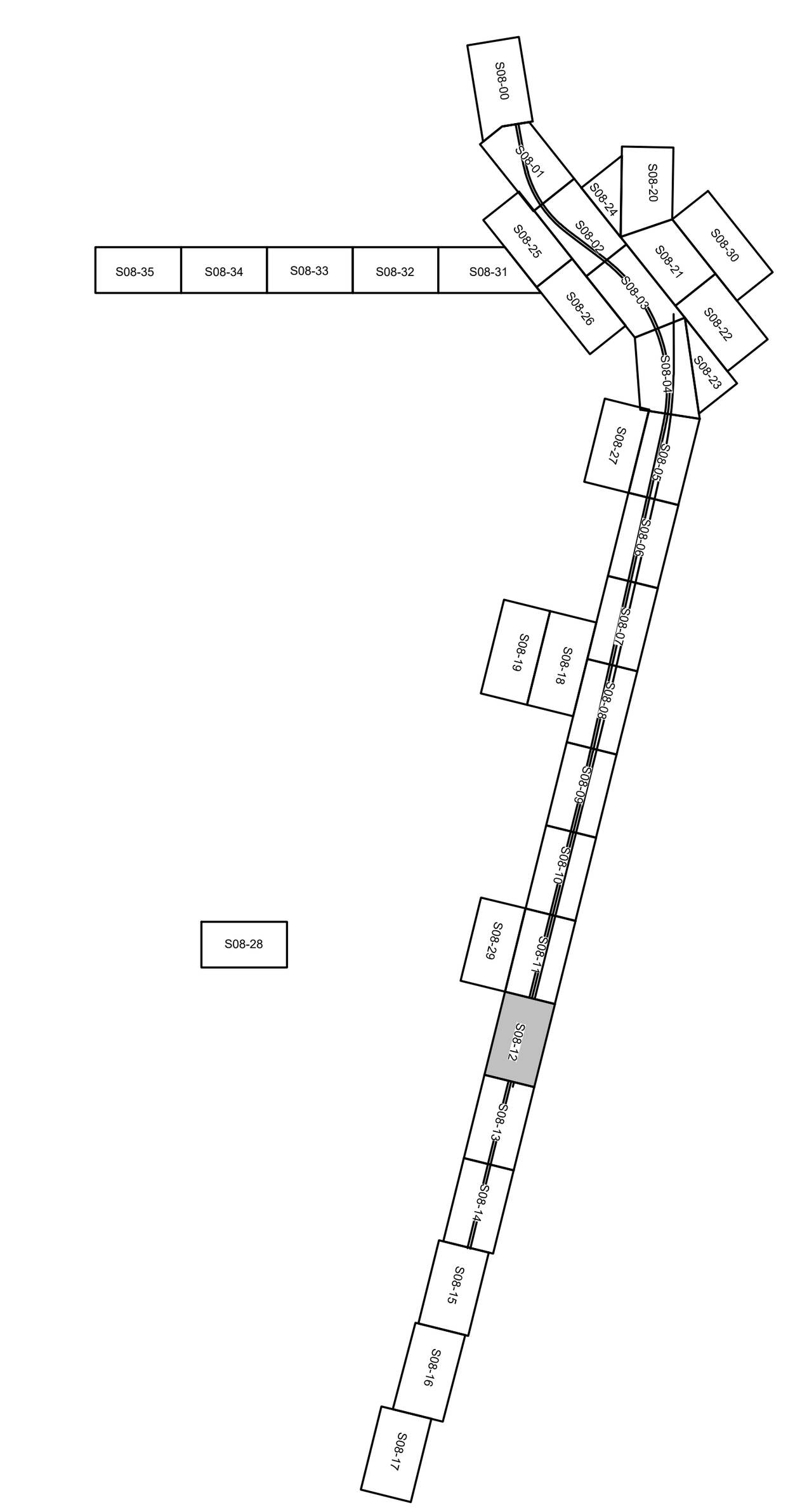

N

20 10 0 20 40

SCALE IN FEET

NOT FOR CONSTRUCTION

LEGEND:

REMOVE EXISTING STRUCTURE	FENCE REMOVAL
CLEARING AND GRUBBING LIMITS	CURB REMOVAL
REMOVE ASPHALT PAVEMENT	WALL REMOVAL
REMOVE CEMENT CONC. PAVEMENT	TRANSITWAY LIMIT
IMPACT AREA LINE	

Refer to the plan set COVER drawing for disclaimers regarding this drawing.

REFERENCE CONCEPT DRAWINGS

No.	DATE	DSN	CHK	APP	REVISION

DESIGNED BY: K. MCDONALD
DRAWN BY: J. LUM
CHECKED BY: P. LOPEZ-HILFIKER
APPROVED BY: P. LOPEZ-HILFIKER

PRELIMINARY

AHJ:

SUBMITTED BY: PABLO LOPEZ-HILFIKER
DATE: 2/27/2024
REVIEWED BY:
DATE: 2/27/2024

LINE IS 1" AT FULL SCALE

SOUNDTRANSIT

PACKAGE #

SCALE: 1"=20'
FILENAME: OMFS-S08-CXP101-124
CONTRACT No.: AE-0030-17
DATE: 2/27/2024

SOUND TRANSIT
PRELIMINARY ENGINEERING PLANS
OPERATIONS & MAINTENANCE FACILITY SOUTH

CIVIL
DEMOLITION PLAN
STA SB1555+00 TO STA SB1560+00

DRAWING No.: S08-CXP112
FACILITY ID: S08
SHEET No.:
REV: 0

02/23/24 | 1:48 PM | KMCDONALD
C:\PWWORKING\WEST01\D2780550\OMFS-S08-CXP101-124.DWG

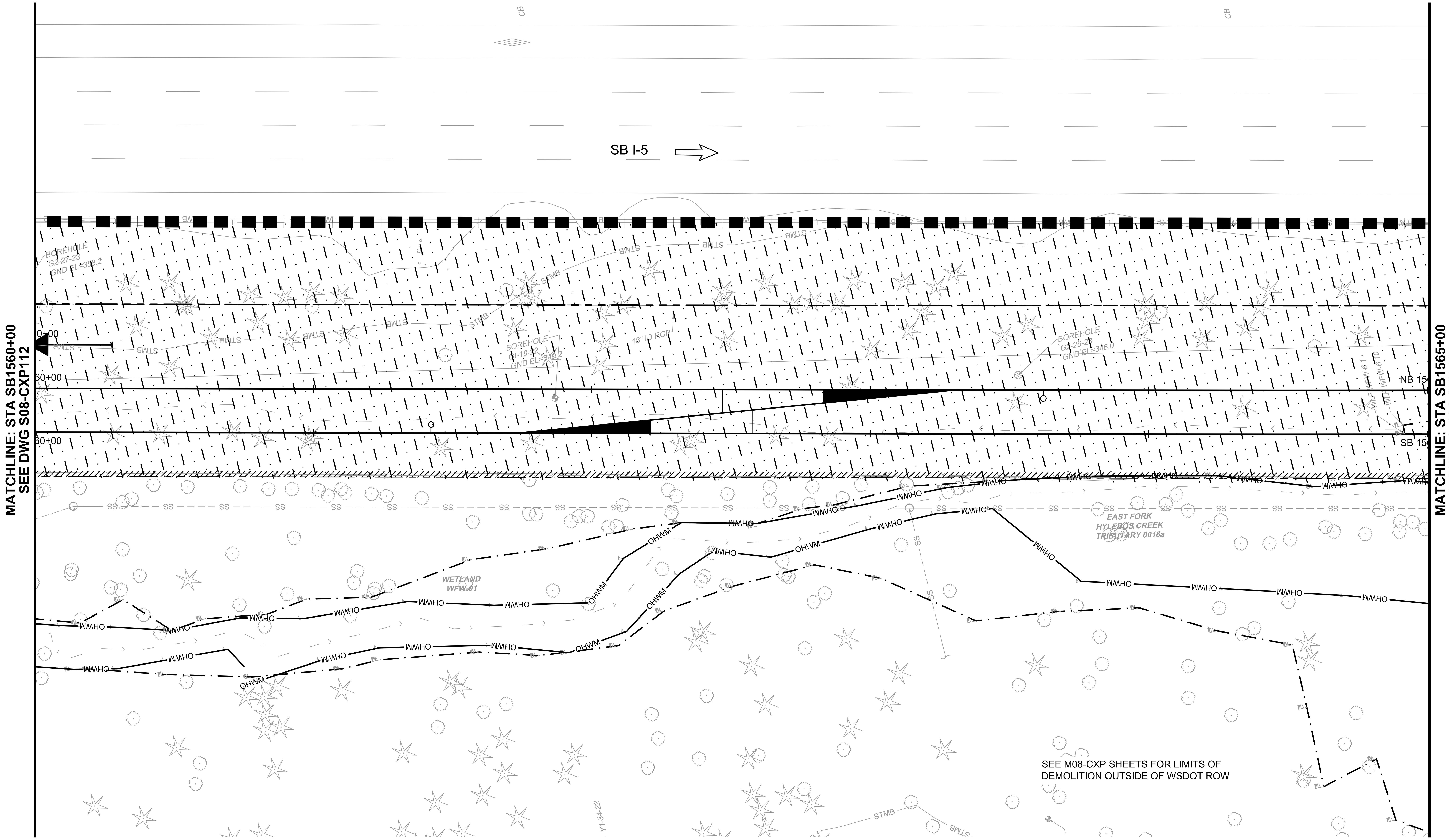

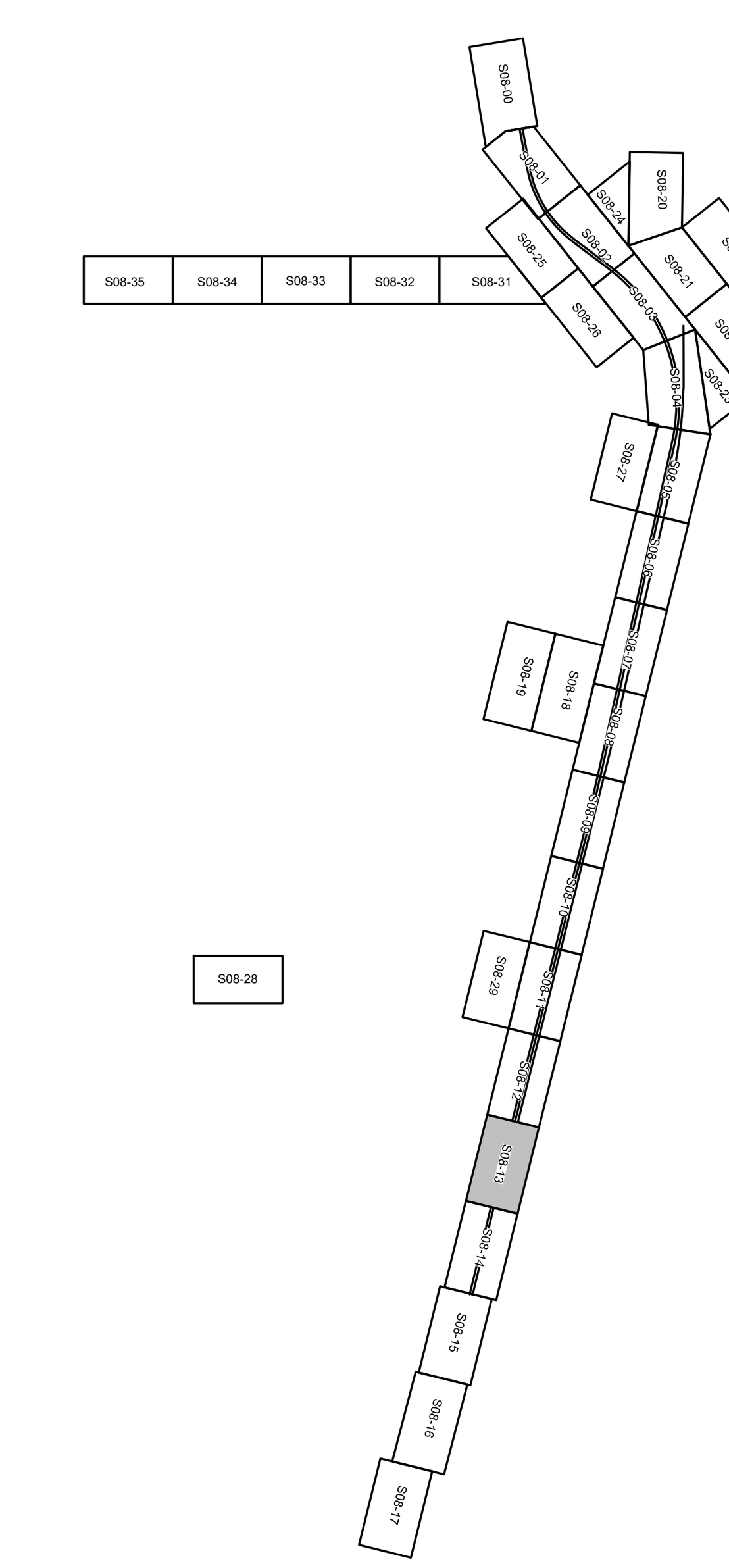

N

20 10 0 20 40
SCALE IN FEET

LEGEND:

REMOVE EXISTING STRUCTURE	FENCE REMOVAL
CLEARING AND GRUBBING LIMITS	CURB REMOVAL
REMOVE ASPHALT PAVEMENT	WALL REMOVAL
REMOVE CEMENT CONC. PAVEMENT	TRANSITWAY LIMIT
IMPACT AREA LINE	

NOT FOR CONSTRUCTION

Refer to the plan set COVER drawing for disclaimers regarding this drawing.

02/23/24 | 1:48 PM | KMCDONALD
C:\PWWORKING\WEST01\D2780550\OMFS-S08-CXP101-124.DWG

REFERENCE CONCEPT DRAWINGS

No.	DATE	DSN	CHK	APP	REVISION

DESIGNED BY: K. MCDONALD
DRAWN BY: J. LUM
CHECKED BY: P. LOPEZ-HILFIKER
APPROVED BY: P. LOPEZ-HILFIKER

AHJ:

KENNETH EUGENE MCDONALD JR. STATE OF WASHINGTON 21019073 REGISTERED PROFESSIONAL ENGINEER
PRELIMINARY

HDR

SUBMITTED BY: PABLO LOPEZ-HILFIKER
DATE: 2/27/2024
REVIEWED BY:
DATE: 2/27/2024

LINE IS 1" AT FULL SCALE

SOUNDTRANSIT

PACKAGE #

SCALE: 1"=20'
FILENAME: OMFS-S08-CXP101-124
CONTRACT No.: AE-0030-17
DATE: 2/27/2024

SOUND TRANSIT
PRELIMINARY ENGINEERING PLANS
OPERATIONS & MAINTENANCE FACILITY SOUTH

CIVIL
DEMOLITION PLAN
STA SB1560+00 TO STA SB1565+00

DRAWING No.: **S08-CXP113**
FACILITY ID: S08
SHEET No.:
REV: 0

MATCHLINE: STA SB1565+00
SEE DWG S08-CXP113

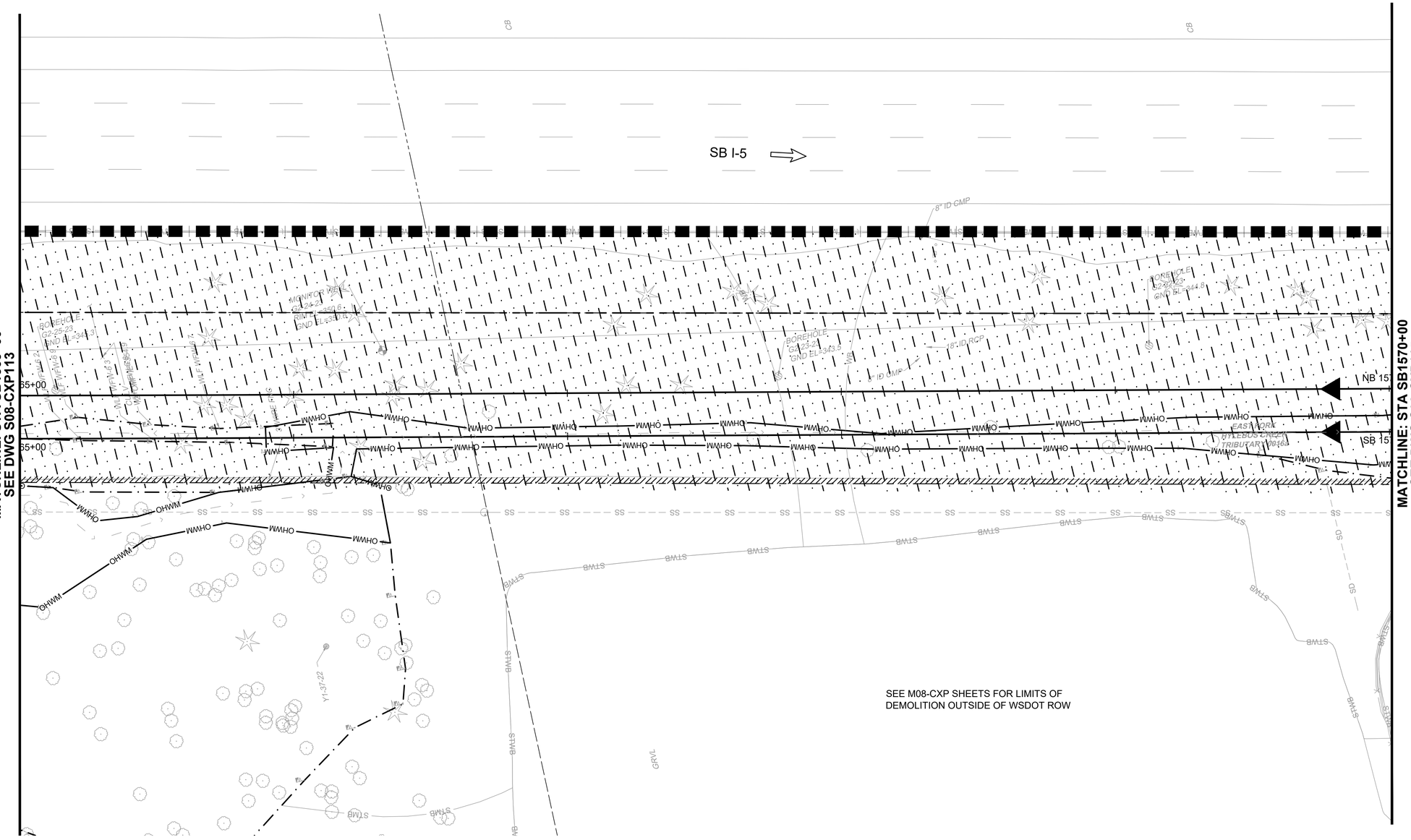

MATCHLINE: STA SB1570+00
SEE DWG S08-CXP115

SEE M08-CXP SHEETS FOR LIMITS OF DEMOLITION OUTSIDE OF WSDOT ROW

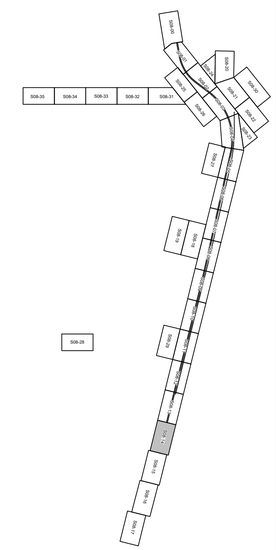

LEGEND:

- REMOVE EXISTING STRUCTURE
- CLEARING AND GRUBBING LIMITS
- REMOVE ASPHALT PAVEMENT
- REMOVE CEMENT CONC. PAVEMENT
- FENCE REMOVAL
- CURB REMOVAL
- WALL REMOVAL
- TRANSITWAY LIMIT
- IMPACT AREA LINE

Refer to the plan set COVER drawing for disclaimers regarding this drawing.

N

20 10 0 20 40
SCALE IN FEET

NOT FOR CONSTRUCTION

REFERENCE CONCEPT DRAWINGS

No.	DATE	DSN	CHK	APP	REVISION

DESIGNED BY: K. MCDONALD
DRAWN BY: J. LUM
CHECKED BY: P. LOPEZ-HILFIKER
APPROVED BY: P. LOPEZ-HILFIKER

AHJ:

PRELIMINARY — KENNETH EUGENE MCDONALD, STATE OF WASHINGTON, 21819073, REGISTERED PROFESSIONAL ENGINEER

HDR

SUBMITTED BY: PABLO LOPEZ-HILFIKER
DATE: 2/27/2024
REVIEWED BY:
DATE: 2/27/2024

LINE IS 1" AT FULL SCALE

SOUNDTRANSIT

PACKAGE #

SCALE: 1"=20'
FILENAME: OMFS-S08-CXP101-124
CONTRACT No.: AE-0030-17
DATE: 2/27/2024

SOUND TRANSIT
PRELIMINARY ENGINEERING PLANS
OPERATIONS & MAINTENANCE FACILITY SOUTH

CIVIL
DEMOLITION PLAN
STA SB1565+00 TO STA SB1570+00

DRAWING No.: **S08-CXP114**
FACILITY ID: S08
SHEET No.:
REV: 0

02/23/24 | 1:48 PM | KMCDONALD
C:\PWWORKING\WEST01\D2780550\OMFS-S08-CXP101-124.DWG

MATCHLINE: STA SB1570+00
SEE DWG S08-CXP114

MATCHLINE: STA SB1575+00
SEE DWG S08-CXP116

SB I-5

SEE M08-CXP SHEETS FOR LIMITS OF DEMOLITION OUTSIDE OF WSDOT ROW

LEGEND:

- REMOVE EXISTING STRUCTURE
- CLEARING AND GRUBBING LIMITS
- REMOVE ASPHALT PAVEMENT
- REMOVE CEMENT CONC. PAVEMENT
- FENCE REMOVAL
- CURB REMOVAL
- WALL REMOVAL
- TRANSITWAY LIMIT
- IMPACT AREA LINE

Refer to the plan set COVER drawing for disclaimers regarding this drawing.

20 10 0 20 40
SCALE IN FEET

NOT FOR CONSTRUCTION

AHJ:

PACKAGE #

REFERENCE CONCEPT DRAWINGS

No.	DATE	DSN	CHK	APP	REVISION

DESIGNED BY: K. MCDONALD
DRAWN BY: J. LUM
CHECKED BY: P. LOPEZ-HILFIKER
APPROVED BY: P. LOPEZ-HILFIKER

PRELIMINARY

SUBMITTED BY: PABLO LOPEZ-HILFIKER
DATE: 2/27/2024
REVIEWED BY:
DATE: 2/27/2024

LINE IS 1" AT FULL SCALE

SCALE: 1"=20'
FILENAME: OMFS-S08-CXP101-124
CONTRACT No.: AE-0030-17
DATE: 2/27/2024

SOUND TRANSIT
PRELIMINARY ENGINEERING PLANS
OPERATIONS & MAINTENANCE FACILITY SOUTH

CIVIL
DEMOLITION PLAN
STA SB1570+00 TO STA SB1575+00

DRAWING No.: **S08-CXP115**
FACILITY ID: S08
SHEET No.:
REV: 0

02/23/24 | 1:49 PM | KMCDONALD
C:\PWWORKING\WEST01\D2780550\OMFS-S08-CXP101-124.DWG

MATCHLINE: STA SB1575+00
SEE DWG S08-CXP115

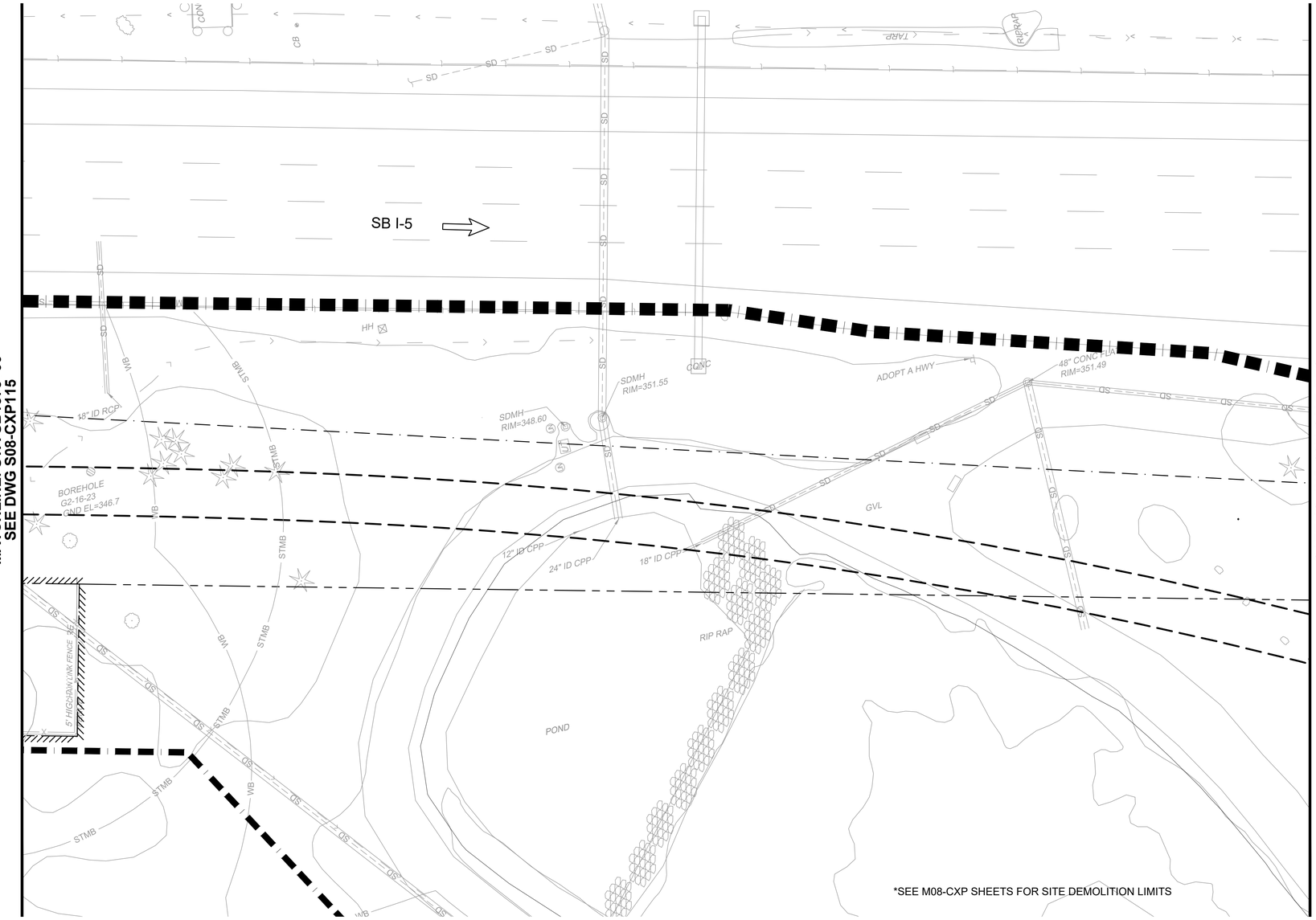

MATCHLINE
SEE DWG M08-CXP SHEETS

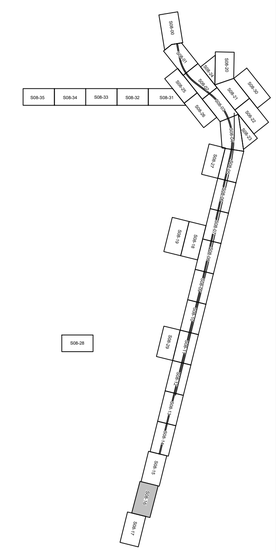

LEGEND:

- REMOVE EXISTING STRUCTURE
- CLEARING AND GRUBBING LIMITS
- REMOVE ASPHALT PAVEMENT
- REMOVE CEMENT CONC. PAVEMENT
- FENCE REMOVAL
- CURB REMOVAL
- WALL REMOVAL
- TRANSITWAY LIMIT
- IMPACT AREA LINE

Refer to the plan set COVER drawing for disclaimers regarding this drawing.

N

20 10 0 20 40
SCALE IN FEET

NOT FOR CONSTRUCTION

AHJ:

PACKAGE #

REFERENCE CONCEPT DRAWINGS

No.	DATE	DSN	CHK	APP	REVISION

DESIGNED BY: K. MCDONALD
DRAWN BY: J. LUM
CHECKED BY: P. LOPEZ-HILFIKER
APPROVED BY: P. LOPEZ-HILFIKER

PRELIMINARY — KENNETH EUGENE MCDONALD — STATE OF WASHINGTON — 19073 — REGISTERED PROFESSIONAL ENGINEER

HDR

SUBMITTED BY: PABLO LOPEZ-HILFIKER
DATE: 2/27/2024
REVIEWED BY:
DATE: 2/27/2024

LINE IS 1" AT FULL SCALE

SOUNDTRANSIT

SCALE: 1"=20'
FILENAME: OMFS-S08-CXP101-124
CONTRACT No.: AE-0030-17
DATE: 2/27/2024

SOUND TRANSIT
PRELIMINARY ENGINEERING PLANS
OPERATIONS & MAINTENANCE FACILITY SOUTH

CIVIL
DEMOLITION PLAN
STA SB1575+00 TO END

DRAWING No.: **S08-CXP116**
FACILITY ID: S08
SHEET No.:
REV: 0

02/23/24 | 1:49 PM | KMCDONALD
C:\PWWORKING\WEST01\D2780550\OMFS-S08-CXP101-124.DWG

MATCHLINE:
SEE DWG S08-CXP107

MATCHLINE:
SEE DWG S08-CXP108

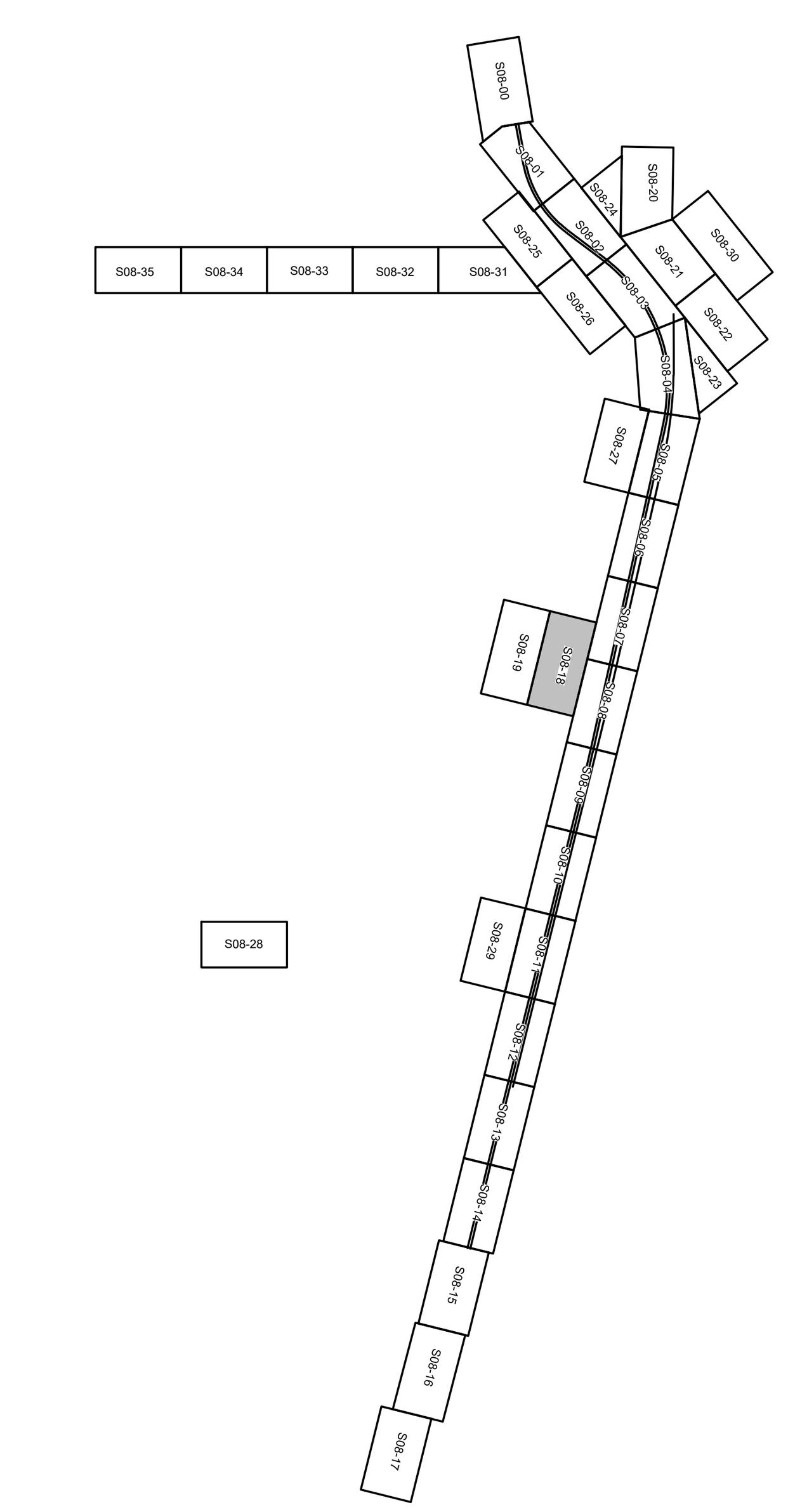

N

20 10 0 20 40
SCALE IN FEET

LEGEND:

Symbol	Description
(hatch)	REMOVE EXISTING STRUCTURE
(line)	CLEARING AND GRUBBING LIMITS
(cross-hatch)	REMOVE ASPHALT PAVEMENT
(hatch)	REMOVE CEMENT CONC. PAVEMENT
(line)	FENCE REMOVAL
(line)	CURB REMOVAL
(line)	WALL REMOVAL
(line)	TRANSITWAY LIMIT
(line)	IMPACT AREA LINE

NOT FOR CONSTRUCTION

Refer to the plan set COVER drawing for disclaimers regarding this drawing.

REFERENCE CONCEPT DRAWINGS

No.	DATE	DSN	CHK	APP	REVISION

DESIGNED BY: K. MCDONALD
DRAWN BY: J. LUM
CHECKED BY: P. LOPEZ-HILFIKER
APPROVED BY: P. LOPEZ-HILFIKER

AHJ:

PRELIMINARY

HDR

SUBMITTED BY: PABLO LOPEZ-HILFIKER
DATE: 2/27/2024
REVIEWED BY:
DATE: 2/27/2024

LINE IS 1" AT FULL SCALE

SOUNDTRANSIT

PACKAGE #

SCALE: 1"=20'
FILENAME: OMFS-S08-CXP101-124
CONTRACT No.: AE-0030-17
DATE: 2/27/2024

SOUND TRANSIT
PRELIMINARY ENGINEERING PLANS
OPERATIONS & MAINTENANCE FACILITY SOUTH

CIVIL
DEMOLITION PLAN

DRAWING No.: **S08-CXP118**
FACILITY ID: S08
SHEET No.:
REV: 0

02/23/24 | 1:50 PM | KMCDONALD
C:\PWWORKING\WEST01\D2780550\OMFS-S08-CXP101-124.DWG

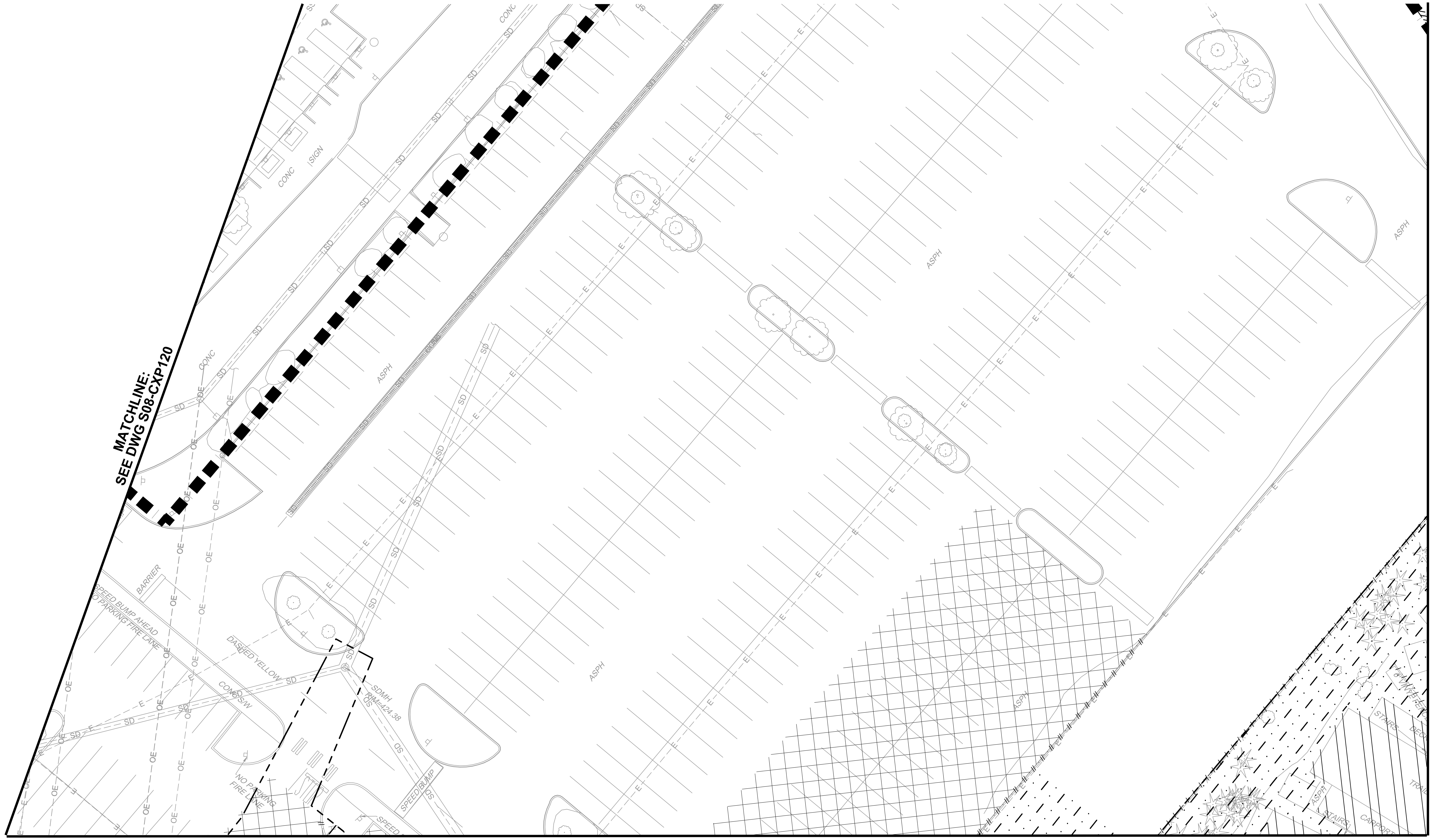

MATCHLINE:
SEE DWG S08-CXP103

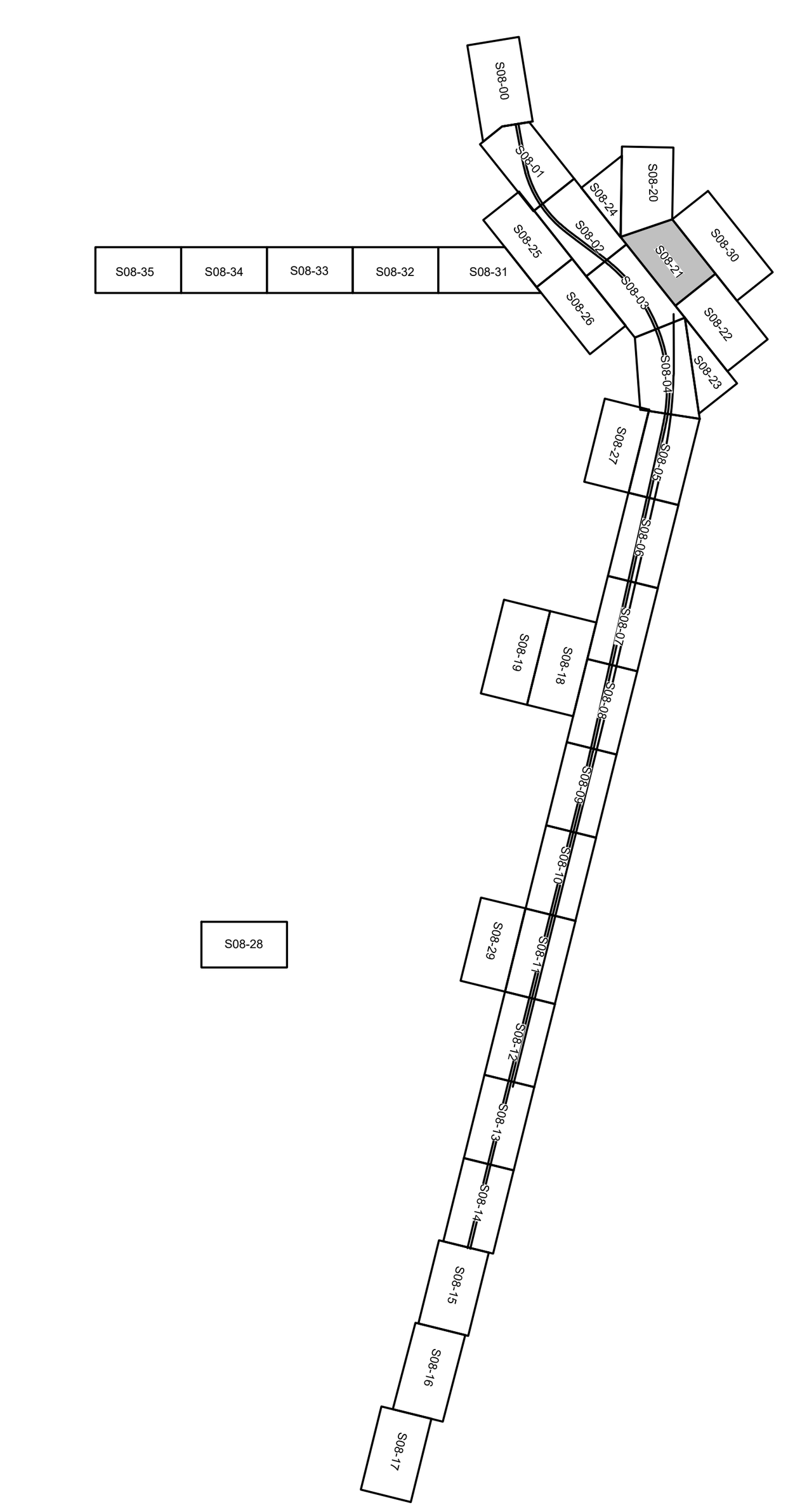

N

20 10 0 20 40
SCALE IN FEET

LEGEND:

	REMOVE EXISTING STRUCTURE		FENCE REMOVAL		IMPACT AREA LINE
	CLEARING AND GRUBBING LIMITS		CURB REMOVAL		
	REMOVE ASPHALT PAVEMENT		WALL REMOVAL		
	REMOVE CEMENT CONC. PAVEMENT		TRANSITWAY LIMIT		

NOT FOR CONSTRUCTION

Refer to the plan set COVER drawing for disclaimers regarding this drawing.

REFERENCE CONCEPT DRAWINGS

No.	DATE	DSN	CHK	APP	REVISION

DESIGNED BY: K. MCDONALD
DRAWN BY: J. LUM
CHECKED BY: P. LOPEZ-HILFIKER
APPROVED BY: P. LOPEZ-HILFIKER

AHJ:

PRELIMINARY
KENNETH EUGENE MCDONALD JR. STATE OF WASHINGTON REGISTERED PROFESSIONAL ENGINEER 23119073

HDR

SUBMITTED BY: PABLO LOPEZ-HILFIKER
DATE: 2/27/2024
REVIEWED BY:
DATE: 2/27/2024

LINE IS 1" AT FULL SCALE

SOUNDTRANSIT

PACKAGE #
SCALE: 1"=20'
FILENAME: OMFS-S08-CXP101-124
CONTRACT No.: AE-0030-17
DATE: 2/27/2024

SOUND TRANSIT
PRELIMINARY ENGINEERING PLANS
OPERATIONS & MAINTENANCE FACILITY SOUTH

CIVIL
DEMOLITION PLAN

DRAWING No.: S08-CXP121
FACILITY ID: S08
SHEET No.:
REV: 0

02/23/24 | 1:50 PM | KMCDONALD
C:\PWWORKING\WEST01\D2780550\OMFS-S08-CXP101-124.DWG

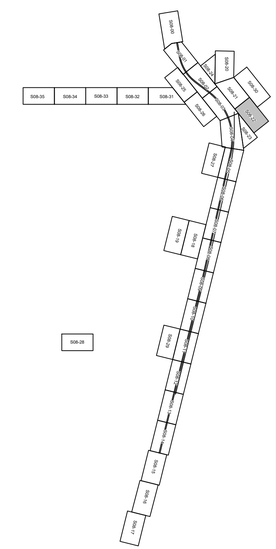

N

20 10 0 20 40

SCALE IN FEET

LEGEND:

- REMOVE EXISTING STRUCTURE
- CLEARING AND GRUBBING LIMITS
- REMOVE ASPHALT PAVEMENT
- REMOVE CEMENT CONC. PAVEMENT
- FENCE REMOVAL
- CURB REMOVAL
- WALL REMOVAL
- TRANSITWAY LIMIT
- IMPACT AREA LINE

Refer to the plan set COVER drawing for disclaimers regarding this drawing.

NOT FOR CONSTRUCTION

REFERENCE CONCEPT DRAWINGS

No.	DATE	DSN	CHK	APP	REVISION

DESIGNED BY: K. MCDONALD
DRAWN BY: J. LUM
CHECKED BY: P. LOPEZ-HILFIKER
APPROVED BY: P. LOPEZ-HILFIKER

AHJ:

PRELIMINARY — KENNETH EUGENE MCDONALD — STATE OF WASHINGTON — 21919073 — REGISTERED PROFESSIONAL ENGINEER

HDR

SUBMITTED BY: PABLO LOPEZ-HILFIKER
DATE: 2/27/2024
REVIEWED BY:
DATE: 2/27/2024

LINE IS 1" AT FULL SCALE

SOUNDTRANSIT

PACKAGE #

SCALE: 1"=20'
FILENAME: OMFS-S08-CXP101-124
CONTRACT No.: AE-0030-17
DATE: 2/27/2024

SOUND TRANSIT
PRELIMINARY ENGINEERING PLANS
OPERATIONS & MAINTENANCE FACILITY SOUTH

CIVIL
DEMOLITION PLAN

DRAWING No.: **S08-CXP122**
FACILITY ID: S08
SHEET No.:
REV: 0

02/23/24 | 1:50 PM | KMCDONALD
C:\PWWORKING\WEST01\D2780550\OMFS-S08-CXP101-124.DWG

MATCHLINE:
SEE DWG S08-CXP122

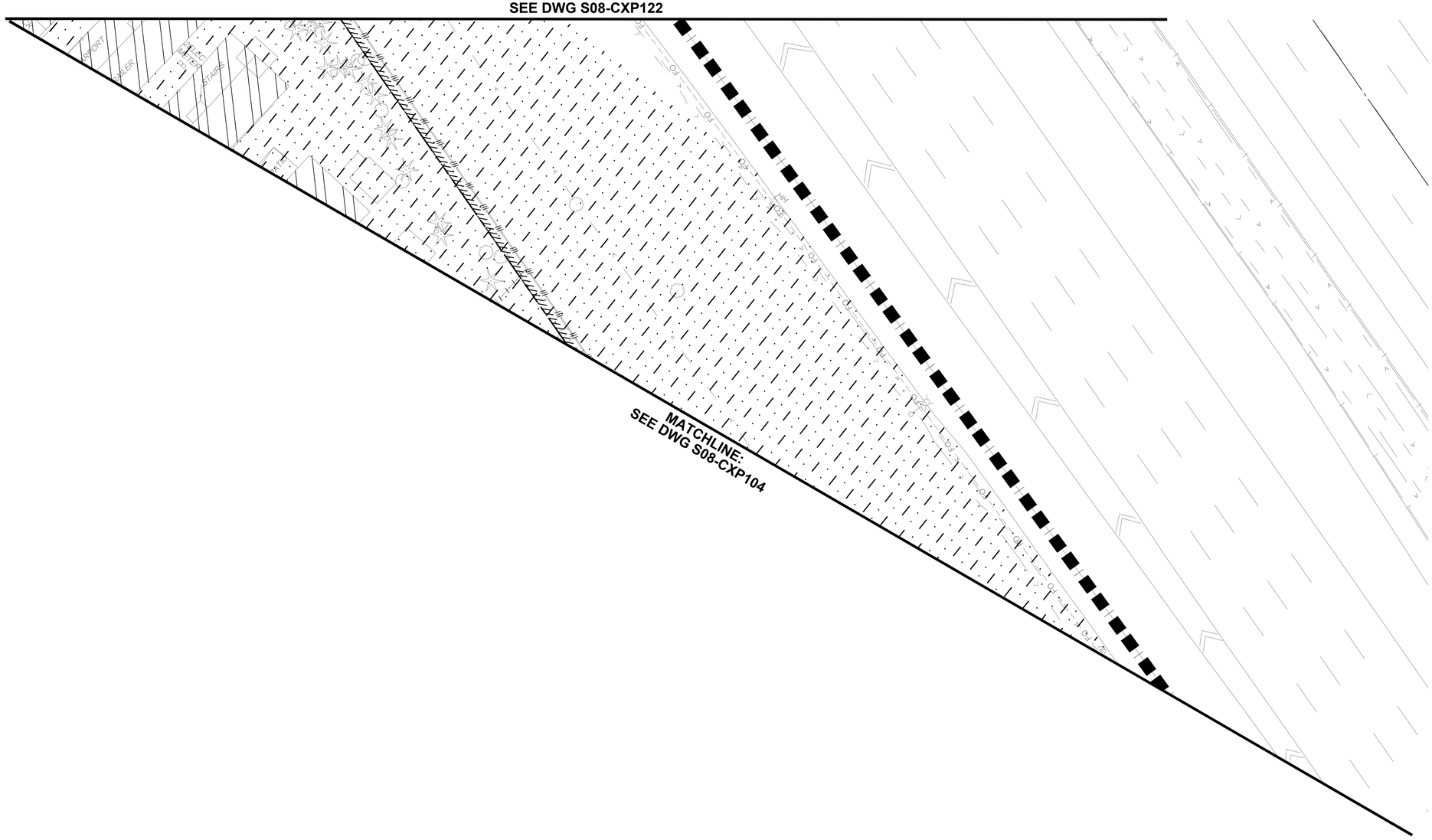

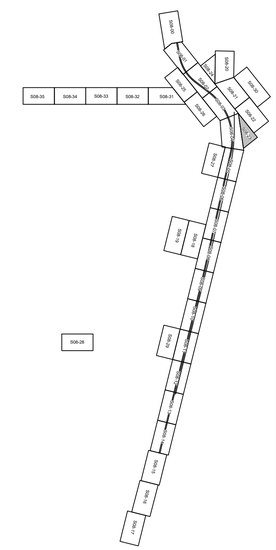

LEGEND:

- REMOVE EXISTING STRUCTURE
- CLEARING AND GRUBBING LIMITS
- REMOVE ASPHALT PAVEMENT
- REMOVE CEMENT CONC. PAVEMENT
- FENCE REMOVAL
- CURB REMOVAL
- WALL REMOVAL
- TRANSITWAY LIMIT
- IMPACT AREA LINE

N

20 10 0 20 40
SCALE IN FEET

NOT FOR CONSTRUCTION

Refer to the plan set COVER drawing for disclaimers regarding this drawing.

REFERENCE CONCEPT DRAWINGS

No.	DATE	DSN	CHK	APP	REVISION

DESIGNED BY: K. MCDONALD
DRAWN BY: J. LUM
CHECKED BY: P. LOPEZ-HILFIKER
APPROVED BY: P. LOPEZ-HILFIKER

AHJ:

PRELIMINARY — KENNETH EUGENE MCDONALD — STATE OF WASHINGTON — 24019073 — REGISTERED PROFESSIONAL ENGINEER

HDR

SUBMITTED BY: PABLO LOPEZ-HILFIKER
DATE: 2/27/2024
REVIEWED BY:
DATE: 2/27/2024

LINE IS 1" AT FULL SCALE

SOUNDTRANSIT

PACKAGE #

SCALE: 1"=20'
FILENAME: OMFS-S08-CXP101-124
CONTRACT No.: AE-0030-17
DATE: 2/27/2024

SOUND TRANSIT
PRELIMINARY ENGINEERING PLANS
OPERATIONS & MAINTENANCE FACILITY SOUTH

CIVIL
DEMOLITION PLAN

DRAWING No.: **S08-CXP123**
FACILITY ID: S08
SHEET No.:
REV: 0

02/23/24 | 1:51 PM | KMCDONALD
C:\PWWORKING\WEST01\D2780550\OMFS-S08-CXP101-124.DWG

MATCHLINE:
SEE DWG S08-CXP101

MATCHLINE:
SEE DWG S08-CXP102

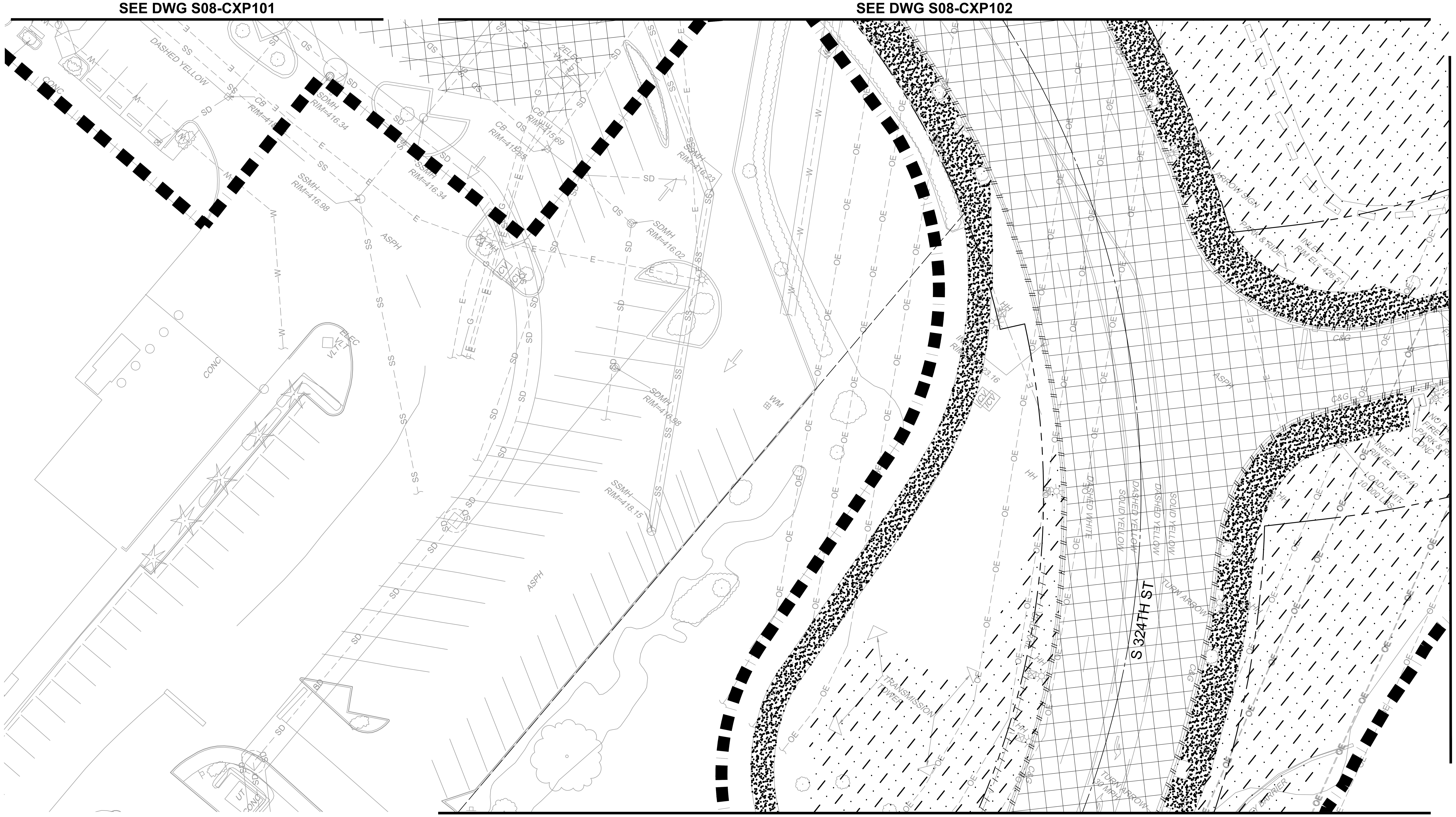

MATCHLINE:
SEE DWG S08-CXP126

MATCHLINE:
SEE DWG S08-CXP131

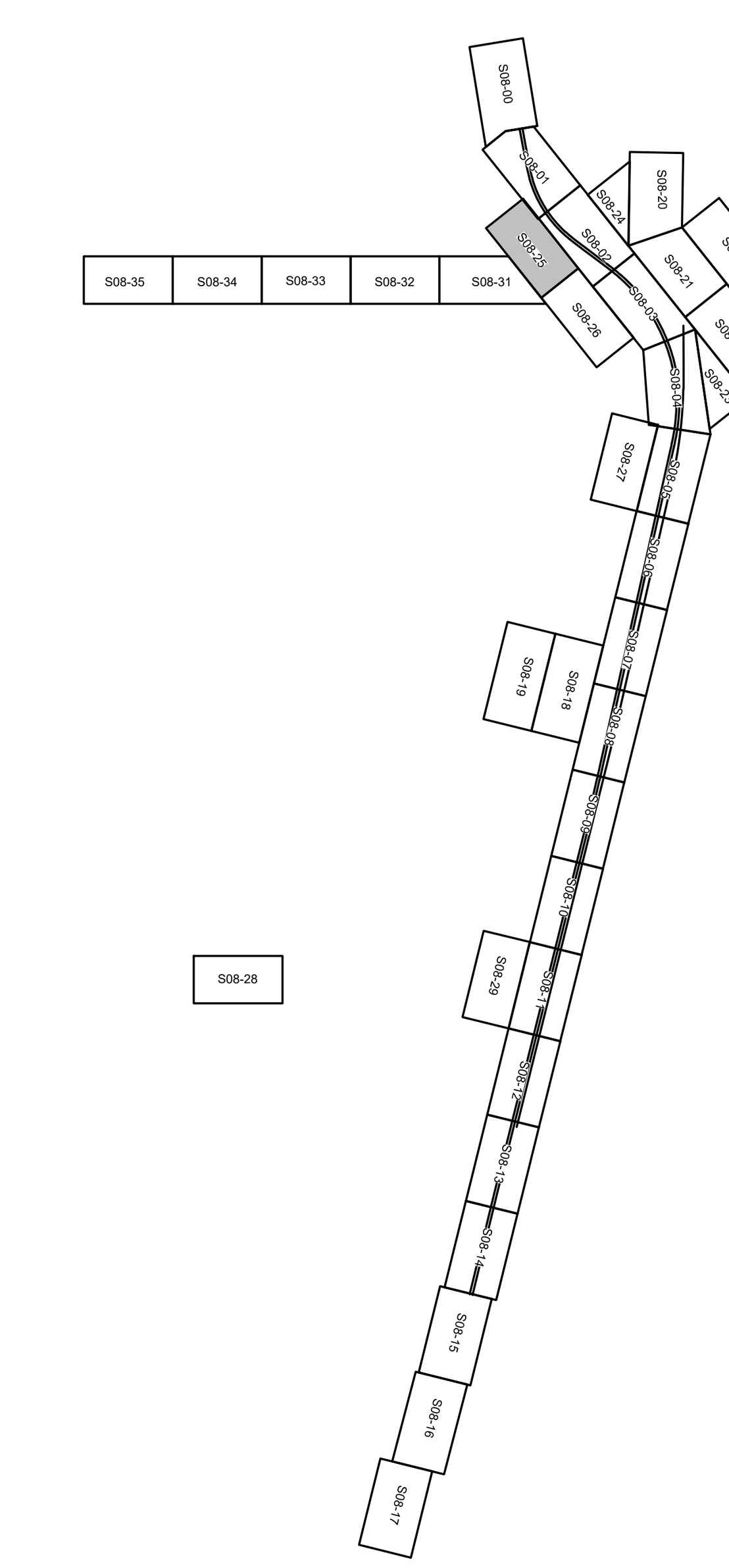

LEGEND:

REMOVE EXISTING STRUCTURE	FENCE REMOVAL	IMPACT AREA LINE	
CLEARING AND GRUBBING LIMITS	CURB REMOVAL		
REMOVE ASPHALT PAVEMENT	WALL REMOVAL		
REMOVE CEMENT CONC. PAVEMENT	TRANSITWAY LIMIT		

20 10 0 20 40
SCALE IN FEET

NOT FOR CONSTRUCTION

Refer to the plan set COVER drawing for disclaimers regarding this drawing.

REFERENCE CONCEPT DRAWINGS

No.	DATE	DSN	CHK	APP	REVISION

DESIGNED BY: K. MCDONALD
DRAWN BY: J. LUM
CHECKED BY: P. LOPEZ-HILFIKER
APPROVED BY: P. LOPEZ-HILFIKER

PRELIMINARY

AHJ:

SUBMITTED BY: PABLO LOPEZ-HILFIKER
DATE: 2/27/2024
REVIEWED BY:
DATE: 2/27/2024

LINE IS 1" AT FULL SCALE

SOUNDTRANSIT

PACKAGE #

SCALE: 1"=20'
FILENAME: OMFS-S08-CXP101-124
CONTRACT No.: AE-0030-17
DATE: 2/27/2024

SOUND TRANSIT
PRELIMINARY ENGINEERING PLANS
OPERATIONS & MAINTENANCE FACILITY SOUTH

CIVIL
DEMOLITION PLAN

DRAWING No.: **S08-CXP125**
FACILITY ID: S08
SHEET No.:
REV: 0

02/23/24 | 1:51 PM | KMCDONALD
C:\PWWORKING\WEST01\D2780550\OMFS-S08-CXP101-124.DWG

MATCHLINE:
SEE DWG S08-CXP102

MATCHLINE:
SEE DWG S08-CXP103

MATCHLINE:
SEE DWG S08-CXP125

20 10 0 20 40
SCALE IN FEET

LEGEND:

REMOVE EXISTING STRUCTURE	FENCE REMOVAL
CLEARING AND GRUBBING LIMITS	CURB REMOVAL
REMOVE ASPHALT PAVEMENT	WALL REMOVAL
REMOVE CEMENT CONC. PAVEMENT	TRANSITWAY LIMIT
IMPACT AREA LINE	

NOT FOR CONSTRUCTION

Refer to the plan set COVER drawing for disclaimers regarding this drawing.

AHJ:

PACKAGE #

REFERENCE CONCEPT DRAWINGS

No.	DATE	DSN	CHK	APP	REVISION

DESIGNED BY: K. MCDONALD
DRAWN BY: J. LUM
CHECKED BY: P. LOPEZ-HILFIKER
APPROVED BY: P. LOPEZ-HILFIKER

PRELIMINARY
KENNETH EUGENE MCDONALD JR. — STATE OF WASHINGTON — 2019073 — REGISTERED PROFESSIONAL ENGINEER

HDR

SUBMITTED BY: PABLO LOPEZ-HILFIKER
DATE: 2/27/2024
REVIEWED BY:
DATE: 2/27/2024

LINE IS 1" AT FULL SCALE

SOUNDTRANSIT

SCALE: 1"=20'
FILENAME: OMFS-S08-CXP101-124
CONTRACT No.: AE-0030-17
DATE: 2/27/2024

SOUND TRANSIT
PRELIMINARY ENGINEERING PLANS
OPERATIONS & MAINTENANCE FACILITY SOUTH

CIVIL
DEMOLITION PLAN

DRAWING No.: S08-CXP126
FACILITY ID: S08
SHEET No.:
REV: 0

02/23/24 | 1:52 PM | KMCDONALD
C:\PWWORKING\WEST01\D2780550\OMFS-S08-CXP101-124.DWG

LEGEND:

- REMOVE EXISTING STRUCTURE
- CLEARING AND GRUBBING LIMITS
- REMOVE ASPHALT PAVEMENT
- REMOVE CEMENT CONC. PAVEMENT
- FENCE REMOVAL
- CURB REMOVAL
- WALL REMOVAL
- TRANSITWAY LIMIT
- IMPACT AREA LINE

NOT FOR CONSTRUCTION

Refer to the plan set COVER drawing for disclaimers regarding this drawing.

REFERENCE CONCEPT DRAWINGS

No.	DATE	DSN	CHK	APP	REVISION

DESIGNED BY: K. MCDONALD
DRAWN BY: J. LUM
CHECKED BY: P. LOPEZ-HILFIKER
APPROVED BY: P. LOPEZ-HILFIKER

AHJ:

PRELIMINARY

HDR

SUBMITTED BY: PABLO LOPEZ-HILFIKER
DATE: 2/27/2024
REVIEWED BY:
DATE: 2/27/2024

LINE IS 1" AT FULL SCALE

SOUNDTRANSIT

PACKAGE #
SCALE: 1"=20'
FILENAME: OMFS-S08-CXP101-124
CONTRACT No.: AE-0030-17
DATE: 2/27/2024

SOUND TRANSIT
PRELIMINARY ENGINEERING PLANS
OPERATIONS & MAINTENANCE FACILITY SOUTH

CIVIL
DEMOLITION PLAN

DRAWING No.: **S08-CXP131**
FACILITY ID: S08
SHEET No.:
REV: 0

02/23/24 | 1:52 PM | KMCDONALD
C:\PWWORKING\WEST01\D2780550\OMFS-S08-CXP101-124.DWG

MATCHLINE:
SEE DWG S08-CXP133

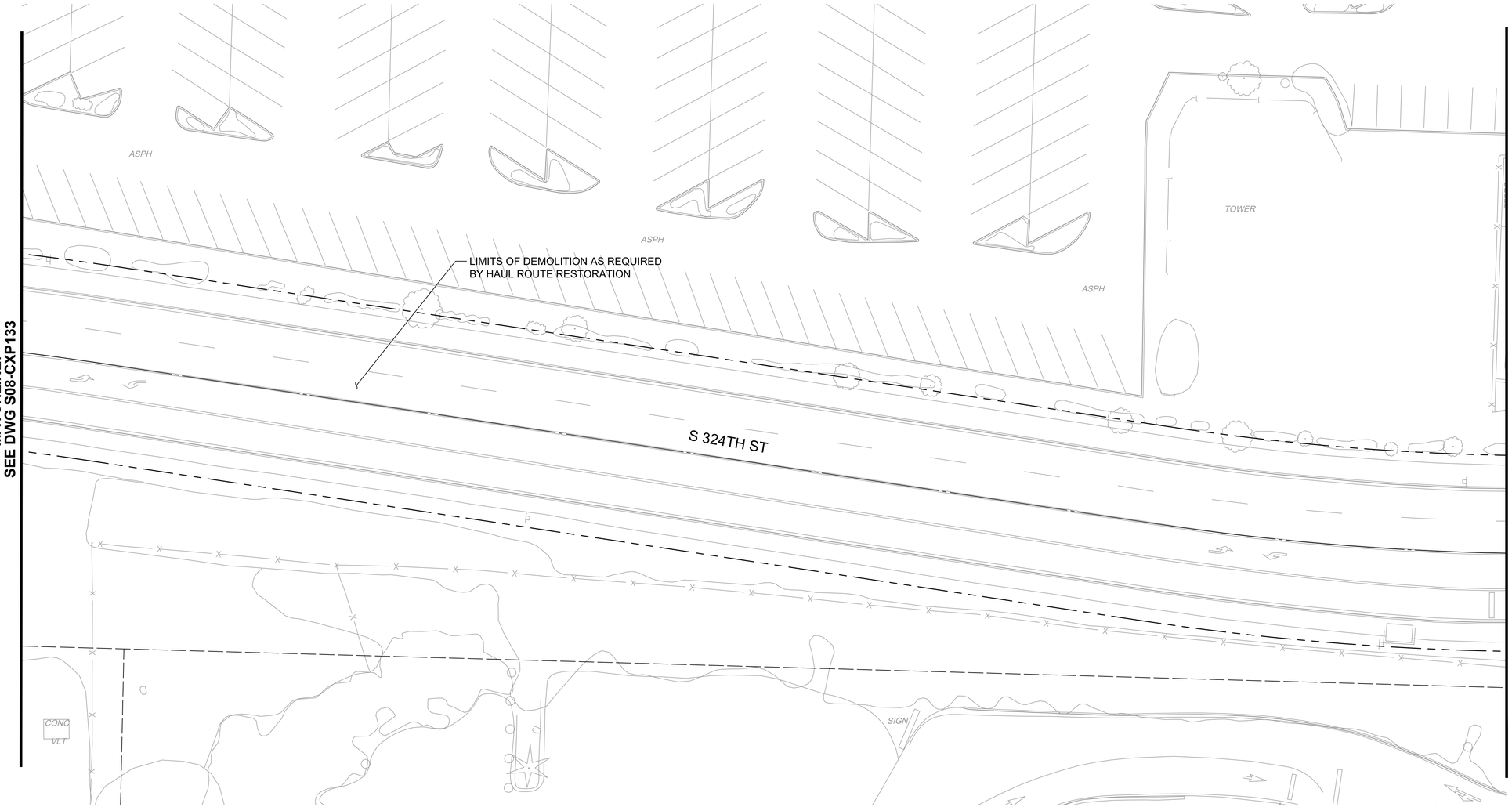

MATCHLINE:
SEE DWG S08-CXP131

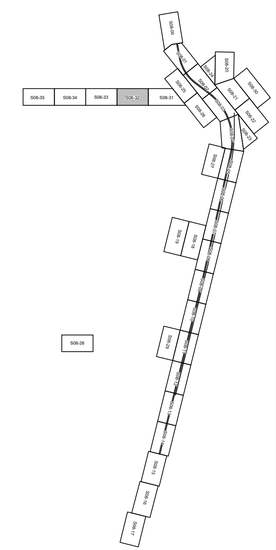

LEGEND:

- REMOVE EXISTING STRUCTURE
- CLEARING AND GRUBBING LIMITS
- REMOVE ASPHALT PAVEMENT
- REMOVE CEMENT CONC. PAVEMENT
- FENCE REMOVAL
- CURB REMOVAL
- WALL REMOVAL
- TRANSITWAY LIMIT
- IMPACT AREA LINE

N

20 10 0 20 40
SCALE IN FEET

NOT FOR CONSTRUCTION

Refer to the plan set COVER drawing for disclaimers regarding this drawing.

AHJ:

PACKAGE #

REFERENCE CONCEPT DRAWINGS

No.	DATE	DSN	CHK	APP	REVISION

DESIGNED BY: K. MCDONALD
DRAWN BY: J. LUM
CHECKED BY: P. LOPEZ-HILFIKER
APPROVED BY: P. LOPEZ-HILFIKER

PRELIMINARY
KENNETH EUGENE MCDONALD JR
STATE OF WASHINGTON
21819073
REGISTERED PROFESSIONAL ENGINEER

HDR

SUBMITTED BY: PABLO LOPEZ-HILFIKER
DATE: 2/27/2024
REVIEWED BY:
DATE: 2/27/2024

LINE IS 1" AT FULL SCALE

SOUNDTRANSIT

SCALE: 1"=20'
FILENAME: OMFS-S08-CXP101-124
CONTRACT No.: AE-0030-17
DATE: 2/27/2024

SOUND TRANSIT
PRELIMINARY ENGINEERING PLANS
OPERATIONS & MAINTENANCE FACILITY SOUTH

CIVIL
DEMOLITION PLAN

DRAWING No.: **S08-CXP132**
FACILITY ID: S08
SHEET No.:
REV: 0

02/23/24 | 1:52 PM | KMCDONALD
C:\PWWORKING\WEST01\D2780550\OMFS-S08-CXP101-124.DWG

MATCHLINE:
SEE DWG S08-CXP134

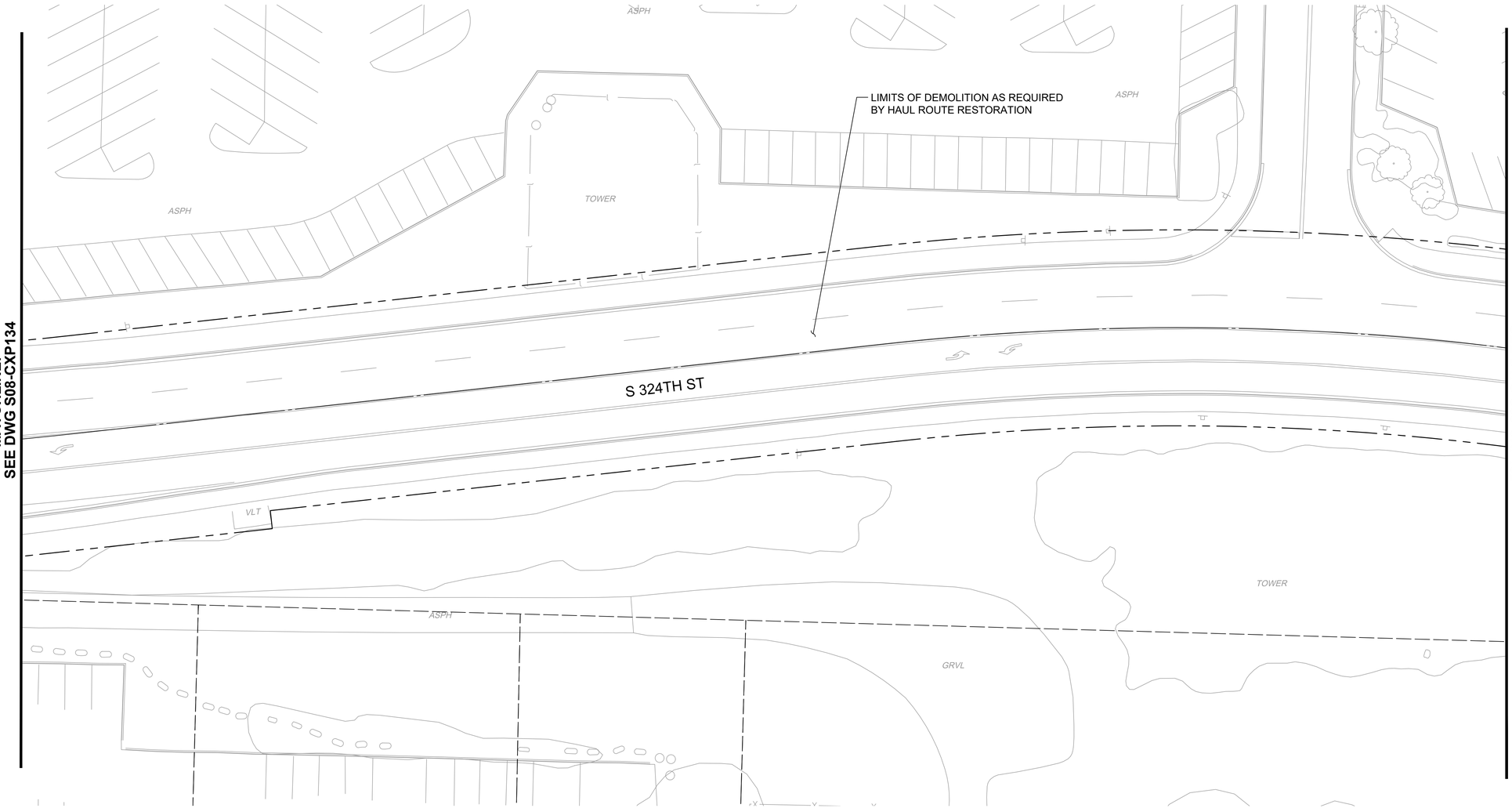

MATCHLINE:
SEE DWG S08-CXP132

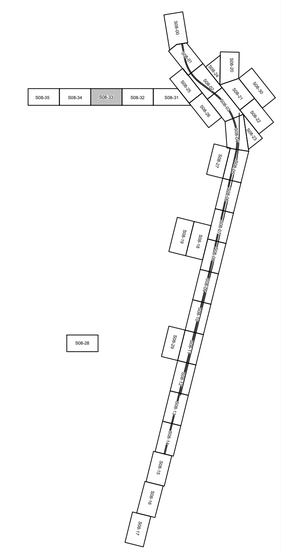

LEGEND:

- REMOVE EXISTING STRUCTURE
- CLEARING AND GRUBBING LIMITS
- REMOVE ASPHALT PAVEMENT
- REMOVE CEMENT CONC. PAVEMENT
- FENCE REMOVAL
- CURB REMOVAL
- WALL REMOVAL
- TRANSITWAY LIMIT
- IMPACT AREA LINE

Refer to the plan set COVER drawing for disclaimers regarding this drawing.

N

20 10 0 20 40
SCALE IN FEET

NOT FOR CONSTRUCTION

AHJ:

PACKAGE #

REFERENCE CONCEPT DRAWINGS

No.	DATE	DSN	CHK	APP	REVISION

DESIGNED BY: K. MCDONALD
DRAWN BY: J. LUM
CHECKED BY: P. LOPEZ-HILFIKER
APPROVED BY: P. LOPEZ-HILFIKER

PRELIMINARY
KENNETH EUGENE MCDONALD
STATE OF WASHINGTON
21819073
REGISTERED PROFESSIONAL ENGINEER

HDR

SUBMITTED BY: PABLO LOPEZ-HILFIKER
DATE: 2/27/2024
REVIEWED BY:
DATE: 2/27/2024

LINE IS 1" AT FULL SCALE

SOUNDTRANSIT

SCALE: 1"=20'
FILENAME: OMFS-S08-CXP101-124
CONTRACT No.: AE-0030-17
DATE: 2/27/2024

SOUND TRANSIT
PRELIMINARY ENGINEERING PLANS
OPERATIONS & MAINTENANCE FACILITY SOUTH

CIVIL
DEMOLITION PLAN

DRAWING No.: **S08-CXP133**
FACILITY ID: S08
SHEET No.:
REV: 0

02/23/24 | 1:53 PM | KMCDONALD
C:\PWWORKING\WEST01\D2780550\OMFS-S08-CXP101-124.DWG

MATCHLINE:
SEE DWG S08-CXP135

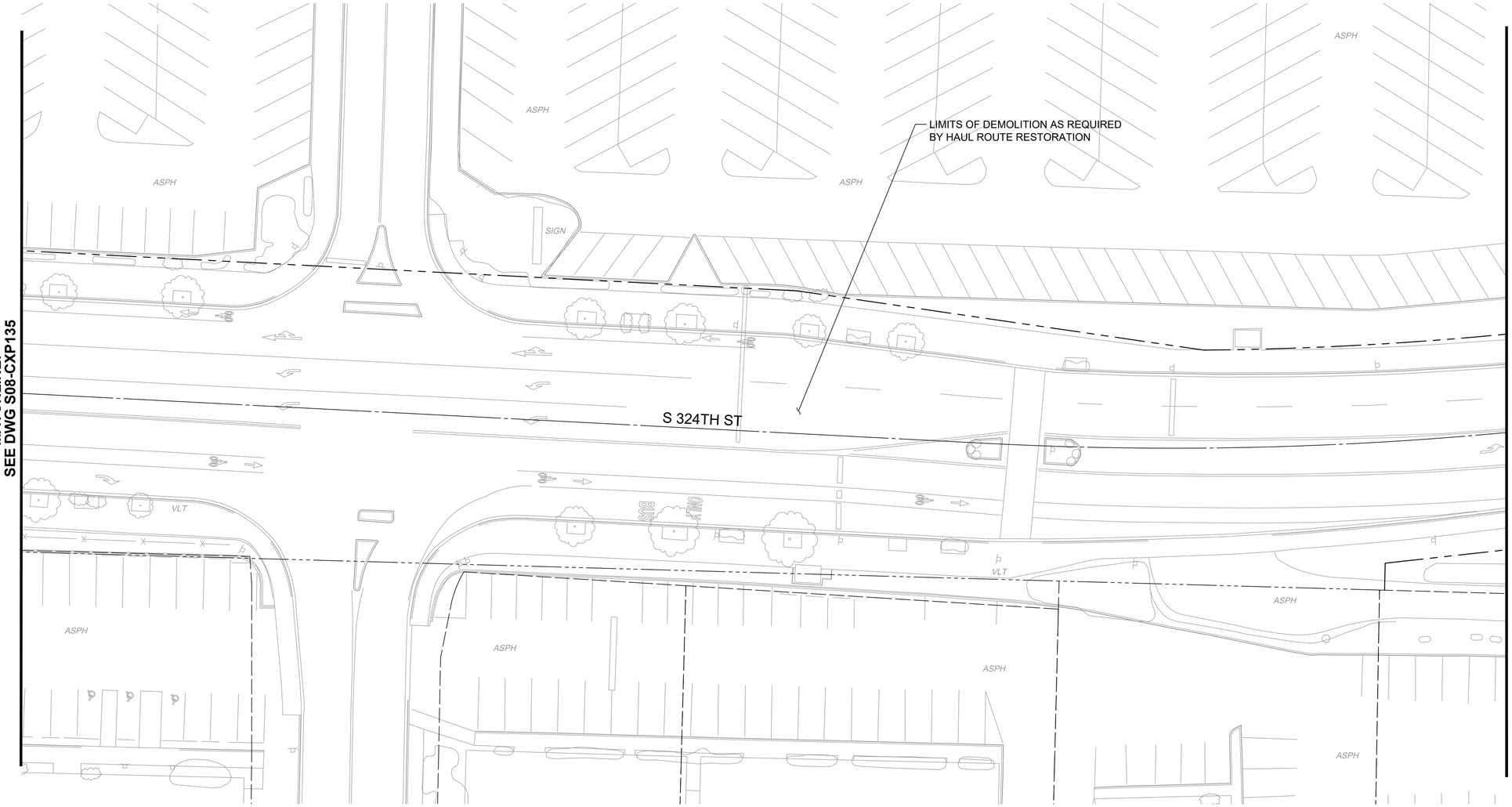

MATCHLINE:
SEE DWG S08-CXP133

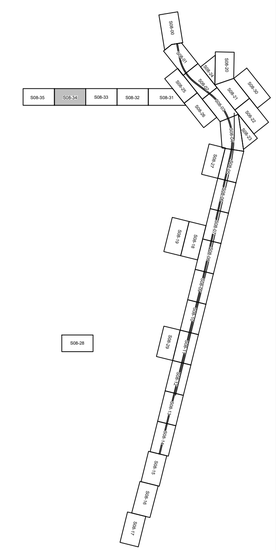

LEGEND:

- REMOVE EXISTING STRUCTURE
- CLEARING AND GRUBBING LIMITS
- REMOVE ASPHALT PAVEMENT
- REMOVE CEMENT CONC. PAVEMENT
- FENCE REMOVAL
- CURB REMOVAL
- WALL REMOVAL
- TRANSITWAY LIMIT
- IMPACT AREA LINE

Refer to the plan set COVER drawing for disclaimers regarding this drawing.

N

20 10 0 20 40
SCALE IN FEET

NOT FOR CONSTRUCTION

AHJ:

PACKAGE #

REFERENCE CONCEPT DRAWINGS

No.	DATE	DSN	CHK	APP	REVISION

DESIGNED BY: K. MCDONALD
DRAWN BY: J. LUM
CHECKED BY: P. LOPEZ-HILFIKER
APPROVED BY: P. LOPEZ-HILFIKER

PRELIMINARY
KENNETH EUGENE MCDONALD
STATE OF WASHINGTON
21519073
REGISTERED PROFESSIONAL ENGINEER

HDR

SUBMITTED BY: PABLO LOPEZ-HILFIKER
DATE: 2/27/2024
REVIEWED BY:
DATE: 2/27/2024

LINE IS 1" AT FULL SCALE

SOUNDTRANSIT

SCALE: 1"=20'
FILENAME: OMFS-S08-CXP101-124
CONTRACT No.: AE-0030-17
DATE: 2/27/2024

SOUND TRANSIT
PRELIMINARY ENGINEERING PLANS
OPERATIONS & MAINTENANCE FACILITY SOUTH

CIVIL
DEMOLITION PLAN

DRAWING No.: **S08-CXP134**
FACILITY ID: S08
SHEET No.:
REV: 0

02/23/24 | 1:53 PM | KMCDONALD
C:\PWWORKING\WEST01\D2780550\OMFS-S08-CXP101-124.DWG

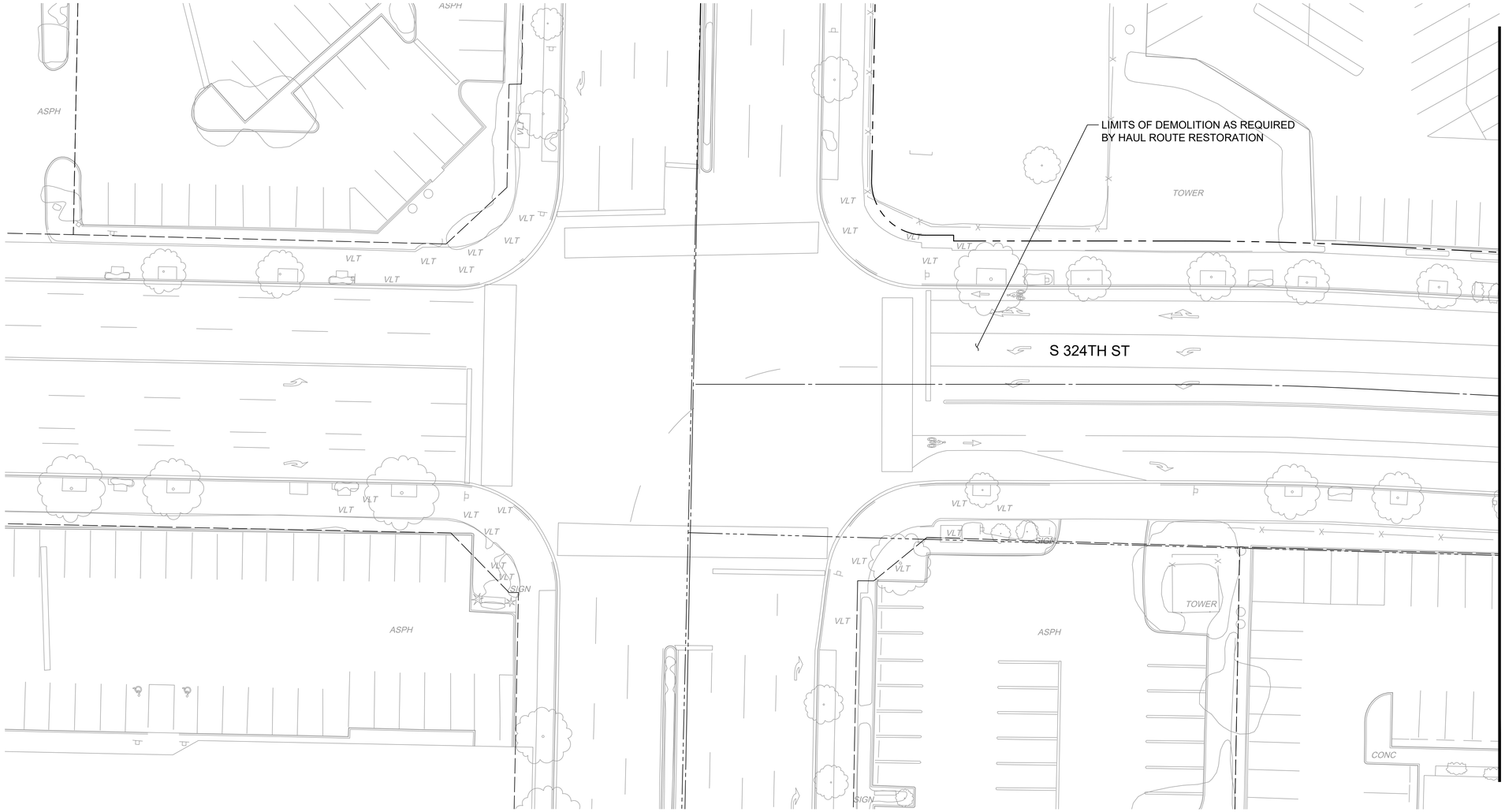

MATCHLINE:
SEE DWG S08-CXP134

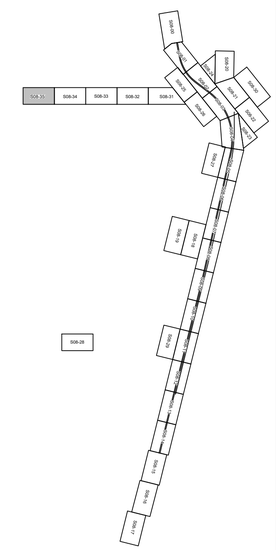

LEGEND:

- REMOVE EXISTING STRUCTURE
- CLEARING AND GRUBBING LIMITS
- REMOVE ASPHALT PAVEMENT
- REMOVE CEMENT CONC. PAVEMENT
- FENCE REMOVAL
- CURB REMOVAL
- WALL REMOVAL
- TRANSITWAY LIMIT
- IMPACT AREA LINE

Refer to the plan set COVER drawing for disclaimers regarding this drawing.

20 10 0 20 40
SCALE IN FEET

NOT FOR CONSTRUCTION

AHJ:

PACKAGE #

REFERENCE CONCEPT DRAWINGS

No.	DATE	DSN	CHK	APP	REVISION

DESIGNED BY: K. MCDONALD
DRAWN BY: J. LUM
CHECKED BY: P. LOPEZ-HILFIKER
APPROVED BY: P. LOPEZ-HILFIKER

PRELIMINARY
KENNETH EUGENE MCDONALD JR
STATE OF WASHINGTON
21819073
REGISTERED PROFESSIONAL ENGINEER

HDR

SUBMITTED BY: PABLO LOPEZ-HILFIKER
DATE: 2/27/2024
REVIEWED BY:
DATE: 2/27/2024

LINE IS 1" AT FULL SCALE

SOUNDTRANSIT

SCALE: 1"=20'
FILENAME: OMFS-S08-CXP101-124
CONTRACT No.: AE-0030-17
DATE: 2/27/2024

SOUND TRANSIT
PRELIMINARY ENGINEERING PLANS
OPERATIONS & MAINTENANCE FACILITY SOUTH

CIVIL
DEMOLITION PLAN

DRAWING No.: **S08-CXP135**
FACILITY ID: S08
SHEET No.:
REV: 0

02/23/24 | 1:54 PM | KMCDONALD
C:\PWWORKING\WEST01\D2780550\OMFS-S08-CXP101-124.DWG