MATCHLINE:
SEE DWG M08-CXP110

MATCHLINE:
SEE DWG M08-CXP120

## GENERAL NOTES

1. DEMOLITION AREA INCLUDES REMOVAL OF ALL ABOVE-GRADE ELEMENTS INCLUDING, BUT NOT LIMITED TO TREES, LIGHTING, BUILDINGS, AND PARKING LOT APPURTENANCES.
2. REFER TO COMPOSITE UTILITY PLANS FOR DEMOLITION AND ABANDONMENT OF EXISTING UTILITIES WITHIN THE PROJECT AREA.

## LEGEND:

- ASPHALT DEMOLITION
- CLEARING AND GRUBBING
- SIDEWALK DEMOLITION
- CONCRETE DRIVEWAY DEMOLITION
- STRUCTURE DEMOLITION
- CURB AND GUTTER DEMOLITION
- WALL DEMOLITION
- FENCE DEMOLITION
- IMPACT AREA LINE

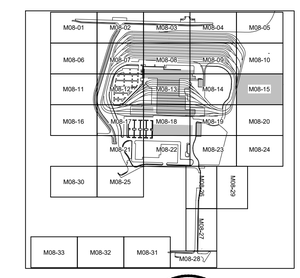


N

20 10 0 20 40
SCALE IN FEET

NOT FOR CONSTRUCTION

*Refer to the plan set COVER drawing for disclaimers regarding this drawing.*

# REFERENCE CONCEPT DRAWINGS

| No. | DATE | DSN | CHK | APP | REVISION |
|---|---|---|---|---|---|

DESIGNED BY: K. MCDONALD
DRAWN BY: J. LUM
CHECKED BY: P. LOPEZ-HILFIKER
APPROVED BY: P. LOPEZ-HILFIKER

AHJ:

PRELIMINARY — KENNETH EUGENE MCDONALD, STATE OF WASHINGTON, 21919073, REGISTERED PROFESSIONAL ENGINEER

HDR

SUBMITTED BY: PABLO LOPEZ-HILFIKER
DATE: 2/27/2024
REVIEWED BY:
DATE:

LINE IS 1" AT FULL SCALE

SOUNDTRANSIT

PACKAGE #

SCALE: 1"=20'
FILENAME: OMFS-M08-CXP101-129
CONTRACT No.: AE-0030-17
DATE: 2/27/2024

**SOUND TRANSIT**
**PRELIMINARY ENGINEERING PLANS**
OPERATIONS & MAINTENANCE FACILITY SOUTH

CIVIL
DEMOLITION PLAN

DRAWING No.: **M08-CXP115**
FACILITY ID: M08
SHEET No.:
REV:

02/22/24 | 3:03 PM | ASCHEPPE
C:\PWWORKING\WEST01\D2772714\OMFS-M08-CXP101-129.DWG

MATCHLINE:
SEE DWG M08-CXP111

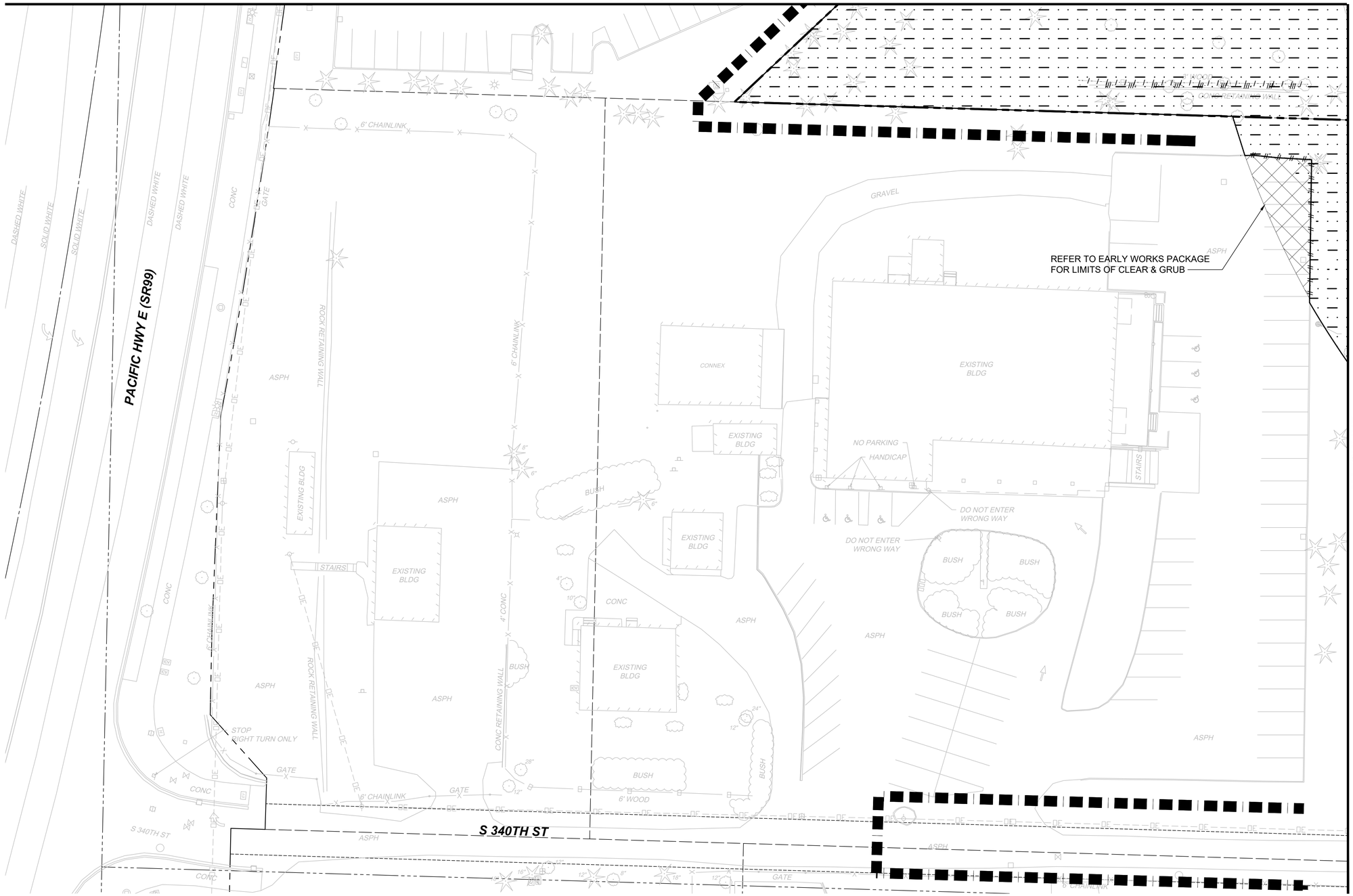


MATCHLINE:
SEE DWG M08-CXP117

## GENERAL NOTES

1. DEMOLITION AREA INCLUDES REMOVAL OF ALL ABOVE-GRADE ELEMENTS INCLUDING, BUT NOT LIMITED TO TREES, LIGHTING, BUILDINGS, AND PARKING LOT APPURTENANCES.
2. REFER TO COMPOSITE UTILITY PLANS FOR DEMOLITION AND ABANDONMENT OF EXISTING UTILITIES WITHIN THE PROJECT AREA.

## LEGEND:

- ASPHALT DEMOLITION
- CLEARING AND GRUBBING
- SIDEWALK DEMOLITION
- CONCRETE DRIVEWAY DEMOLITION
- STRUCTURE DEMOLITION
- CURB AND GUTTER DEMOLITION
- WALL DEMOLITION
- FENCE DEMOLITION
- IMPACT AREA LINE

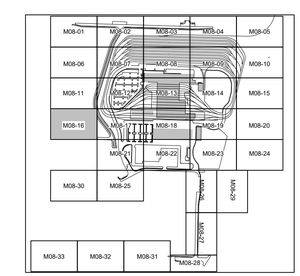


N

20 10 0 20 40
SCALE IN FEET

NOT FOR CONSTRUCTION

*Refer to the plan set COVER drawing for disclaimers regarding this drawing.*

**REFERENCE CONCEPT DRAWINGS**

| No. | DATE | DSN | CHK | APP | REVISION |
|---|---|---|---|---|---|

DESIGNED BY: K. MCDONALD
DRAWN BY: J. LUM
CHECKED BY: P. LOPEZ-HILFIKER
APPROVED BY: P. LOPEZ-HILFIKER

AHJ:

PRELIMINARY — KENNETH EUGENE MORRIS, STATE OF WASHINGTON, 23019073, REGISTERED PROFESSIONAL ENGINEER

HDR

SUBMITTED BY: PABLO LOPEZ-HILFIKER
DATE: 2/27/2024
REVIEWED BY:
DATE:

LINE IS 1" AT FULL SCALE

SOUNDTRANSIT

PACKAGE #

SCALE: 1"=20'
FILENAME: OMFS-M08-CXP101-129
CONTRACT No.: AE-0030-17
DATE: 2/27/2024

**SOUND TRANSIT**
**PRELIMINARY ENGINEERING PLANS**
OPERATIONS & MAINTENANCE FACILITY SOUTH

CIVIL
DEMOLITION PLAN

DRAWING No.: M08-CXP116
FACILITY ID: M08
SHEET No.:
REV:

02/22/24 | 3:03 PM | ASCHEPPE
C:\PWWORKING\WEST01\D2772714\OMFS-M08-CXP101-129.DWG

MATCHLINE:
SEE DWG M08-CXP112

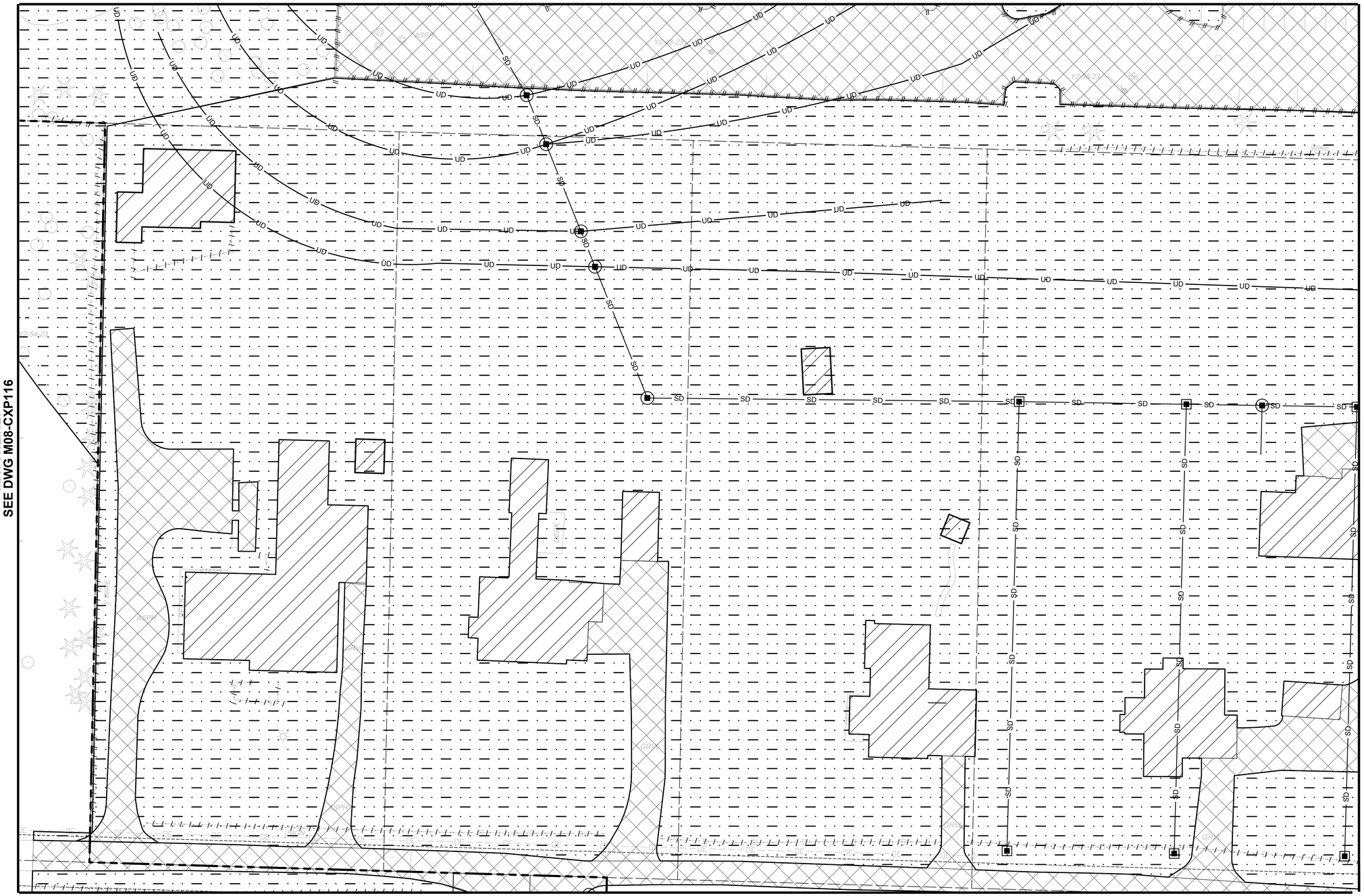

MATCHLINE:
SEE DWG M08-CXP116

MATCHLINE:
SEE DWG M08-CXP118

MATCHLINE:
SEE DWG M08-CXP121

## GENERAL NOTES

1. DEMOLITION AREA INCLUDES REMOVAL OF ALL ABOVE-GRADE ELEMENTS INCLUDING, BUT NOT LIMITED TO TREES, LIGHTING, BUILDINGS, AND PARKING LOT APPURTENANCES.
2. REFER TO COMPOSITE UTILITY PLANS FOR DEMOLITION AND ABANDONMENT OF EXISTING UTILITIES WITHIN THE PROJECT AREA.

## LEGEND:

- ASPHALT DEMOLITION
- CLEARING AND GRUBBING
- SIDEWALK DEMOLITION
- CONCRETE DRIVEWAY DEMOLITION
- STRUCTURE DEMOLITION
- CURB AND GUTTER DEMOLITION
- WALL DEMOLITION
- FENCE DEMOLITION
- IMPACT AREA LINE

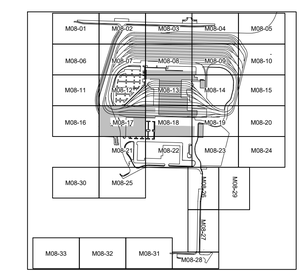


N

20 10 0 20 40
SCALE IN FEET

NOT FOR CONSTRUCTION

*Refer to the plan set COVER drawing for disclaimers regarding this drawing.*

**AHJ:**

**PACKAGE #**

# REFERENCE CONCEPT DRAWINGS

| No. | DATE | DSN | CHK | APP | REVISION |
|---|---|---|---|---|---|

DESIGNED BY: K. MCDONALD
DRAWN BY: J. LUM
CHECKED BY: P. LOPEZ-HILFIKER
APPROVED BY: P. LOPEZ-HILFIKER

PRELIMINARY — KENNETH EUGENE MCDONALD JR. — STATE OF WASHINGTON — 21919073 — REGISTERED PROFESSIONAL ENGINEER

HDR

SUBMITTED BY: PABLO LOPEZ-HILFIKER
DATE: 2/27/2024
REVIEWED BY:
DATE:

LINE IS 1" AT FULL SCALE

SOUNDTRANSIT

SCALE: 1"=20'
FILENAME: OMFS-M08-CXP101-129
CONTRACT No.: AE-0030-17
DATE: 2/27/2024

**SOUND TRANSIT**
**PRELIMINARY ENGINEERING PLANS**
OPERATIONS & MAINTENANCE FACILITY SOUTH

CIVIL
DEMOLITION PLAN

DRAWING No.: **M08-CXP117**
FACILITY ID: M08
SHEET No.:
REV:

02/22/24 | 3:04 PM | ASCHEPPE
C:\PWWORKING\WEST01\D2772714\OMFS-M08-CXP101-129.DWG

MATCHLINE:
SEE DWG M08-CXP113

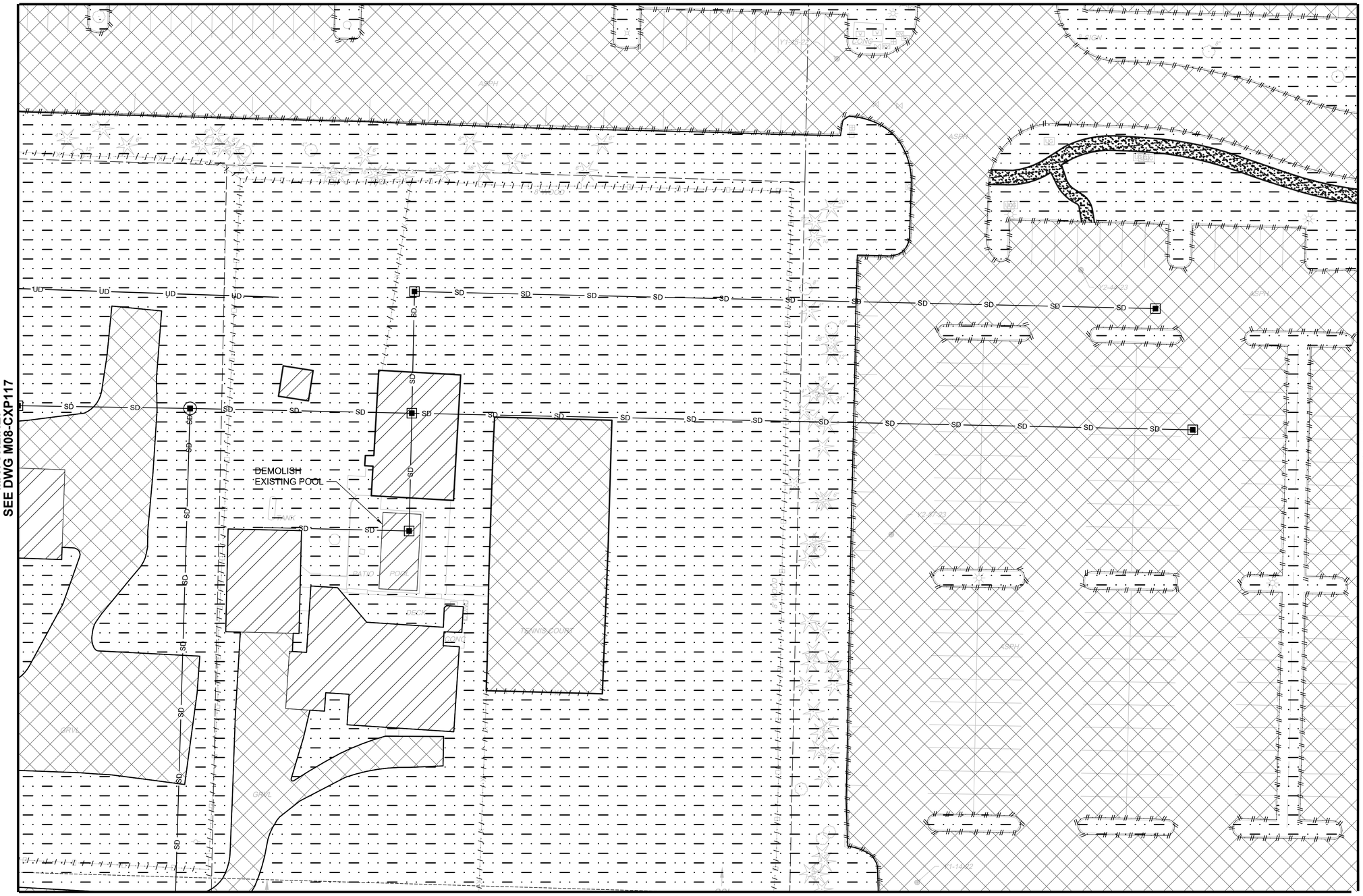


MATCHLINE:
SEE DWG M08-CXP117

MATCHLINE:
SEE DWG M08-CXP119

MATCHLINE:
SEE DWG M08-CXP122

## GENERAL NOTES

1. DEMOLITION AREA INCLUDES REMOVAL OF ALL ABOVE-GRADE ELEMENTS INCLUDING, BUT NOT LIMITED TO TREES, LIGHTING, BUILDINGS, AND PARKING LOT APPURTENANCES.
2. REFER TO COMPOSITE UTILITY PLANS FOR DEMOLITION AND ABANDONMENT OF EXISTING UTILITIES WITHIN THE PROJECT AREA.

## LEGEND:

- ASPHALT DEMOLITION
- CLEARING AND GRUBBING
- SIDEWALK DEMOLITION
- CONCRETE DRIVEWAY DEMOLITION
- STRUCTURE DEMOLITION
- CURB AND GUTTER DEMOLITION
- WALL DEMOLITION
- FENCE DEMOLITION
- IMPACT AREA LINE

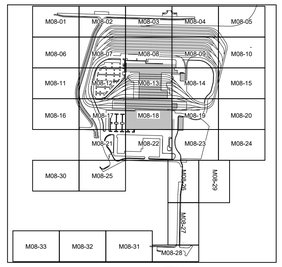


N

20 10 0 20 40
SCALE IN FEET

NOT FOR CONSTRUCTION

*Refer to the plan set COVER drawing for disclaimers regarding this drawing.*

MATCHLINE:
SEE DWG M08-CXP122

**AHJ:**

**PACKAGE #**

# REFERENCE CONCEPT DRAWINGS

| No. | DATE | DSN | CHK | APP | REVISION |
|---|---|---|---|---|---|

DESIGNED BY: K. MCDONALD
DRAWN BY: J. LUM
CHECKED BY: P. LOPEZ-HILFIKER
APPROVED BY: P. LOPEZ-HILFIKER

PRELIMINARY
KENNETH EUGENE MCDONALD JR
STATE OF WASHINGTON
21910073
REGISTERED PROFESSIONAL ENGINEER

HDR

SUBMITTED BY: PABLO LOPEZ-HILFIKER
DATE: 2/27/2024
REVIEWED BY:
DATE:

LINE IS 1" AT FULL SCALE

SOUNDTRANSIT

SCALE: 1"=20'
FILENAME: OMFS-M08-CXP101-129
CONTRACT No.: AE-0030-17
DATE: 2/27/2024

**SOUND TRANSIT**
**PRELIMINARY ENGINEERING PLANS**
OPERATIONS & MAINTENANCE FACILITY SOUTH

CIVIL
DEMOLITION PLAN

DRAWING No.: **M08-CXP118**
FACILITY ID: M08
SHEET No.:
REV:

02/22/24 | 3:04 PM | ASCHEPPE
C:\PWWORKING\WEST01\D2772714\OMFS-M08-CXP101-129.DWG

MATCHLINE:
SEE DWG M08-CXP114

MATCHLINE:
SEE DWG M08-CXP118

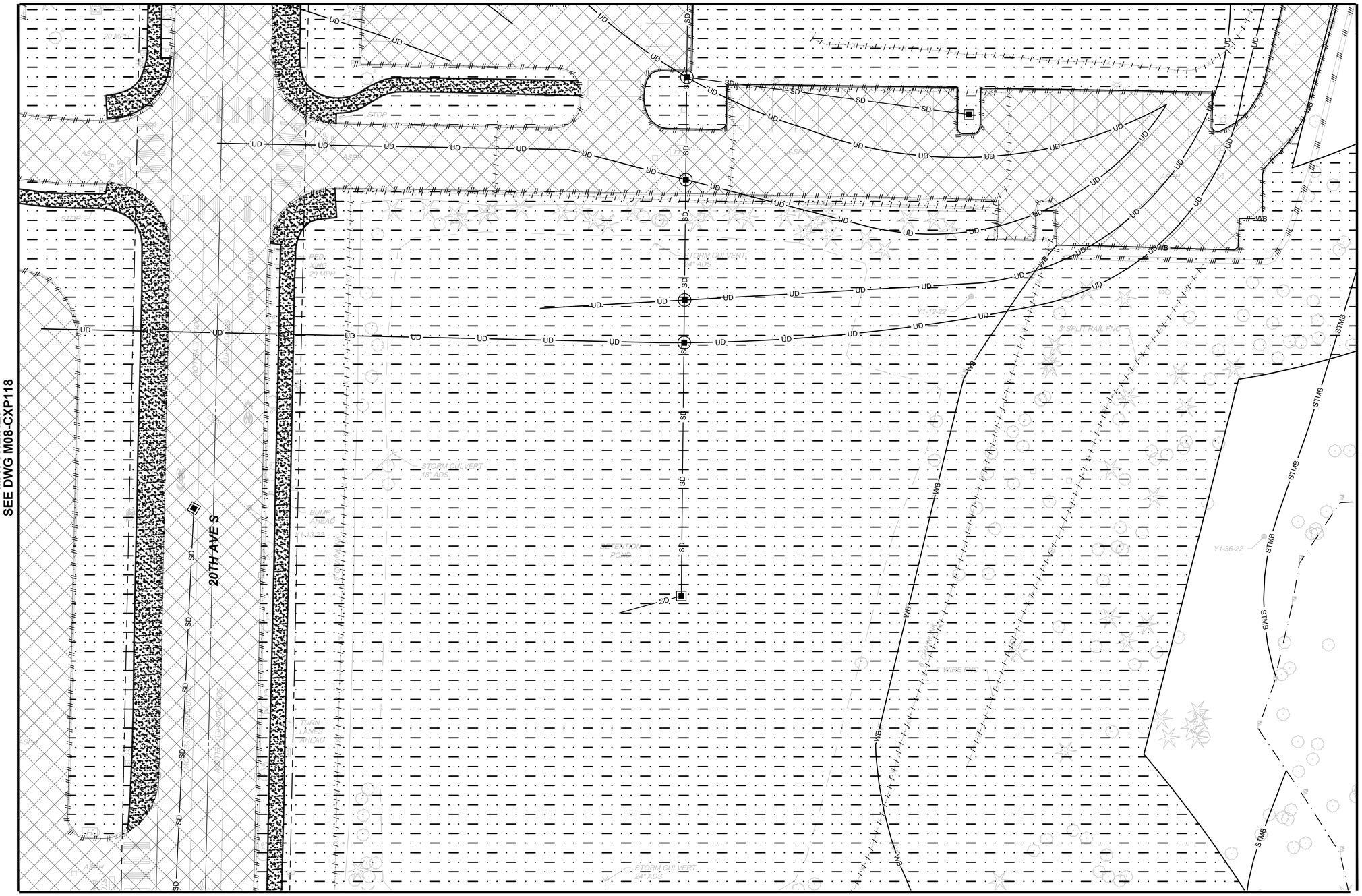


MATCHLINE:
SEE DWG M08-CXP120

MATCHLINE:
SEE DWG M08-CXP123

## GENERAL NOTES

1. DEMOLITION AREA INCLUDES REMOVAL OF ALL ABOVE-GRADE ELEMENTS INCLUDING, BUT NOT LIMITED TO TREES, LIGHTING, BUILDINGS, AND PARKING LOT APPURTENANCES.
2. REFER TO COMPOSITE UTILITY PLANS FOR DEMOLITION AND ABANDONMENT OF EXISTING UTILITIES WITHIN THE PROJECT AREA.

## LEGEND:

- ASPHALT DEMOLITION
- CLEARING AND GRUBBING
- SIDEWALK DEMOLITION
- CONCRETE DRIVEWAY DEMOLITION
- STRUCTURE DEMOLITION
- CURB AND GUTTER DEMOLITION
- WALL DEMOLITION
- FENCE DEMOLITION
- IMPACT AREA LINE

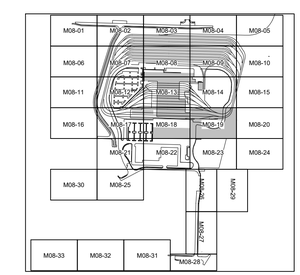


N

20 10 0 20 40
SCALE IN FEET

NOT FOR CONSTRUCTION

*Refer to the plan set COVER drawing for disclaimers regarding this drawing.*

AHJ:

PACKAGE #

# REFERENCE CONCEPT DRAWINGS

| No. | DATE | DSN | CHK | APP | REVISION |
|---|---|---|---|---|---|

DESIGNED BY: K. MCDONALD
DRAWN BY: J. LUM
CHECKED BY: P. LOPEZ-HILFIKER
APPROVED BY: P. LOPEZ-HILFIKER

PRELIMINARY — KENNETH EUGENE MCDONALD, STATE OF WASHINGTON, 19073, REGISTERED PROFESSIONAL ENGINEER

HDR

LINE IS 1" AT FULL SCALE

SOUNDTRANSIT

SUBMITTED BY: PABLO LOPEZ-HILFIKER
DATE: 2/27/2024
REVIEWED BY:
DATE:

SCALE: 1"=20'
FILENAME: OMFS-M08-CXP101-129
CONTRACT No.: AE-0030-17
DATE: 2/27/2024

**SOUND TRANSIT**
**PRELIMINARY ENGINEERING PLANS**
OPERATIONS & MAINTENANCE FACILITY SOUTH

CIVIL
DEMOLITION PLAN

DRAWING No.: **M08-CXP119**
FACILITY ID: M08
SHEET No.:
REV:

02/22/24 | 3:04 PM | ASCHEPPE
C:\PWWORKING\WEST01\D2772714\OMFS-M08-CXP101-129.DWG

MATCHLINE:
SEE DWG M08-CXP115

MATCHLINE:
SEE DWG M08-CXP119

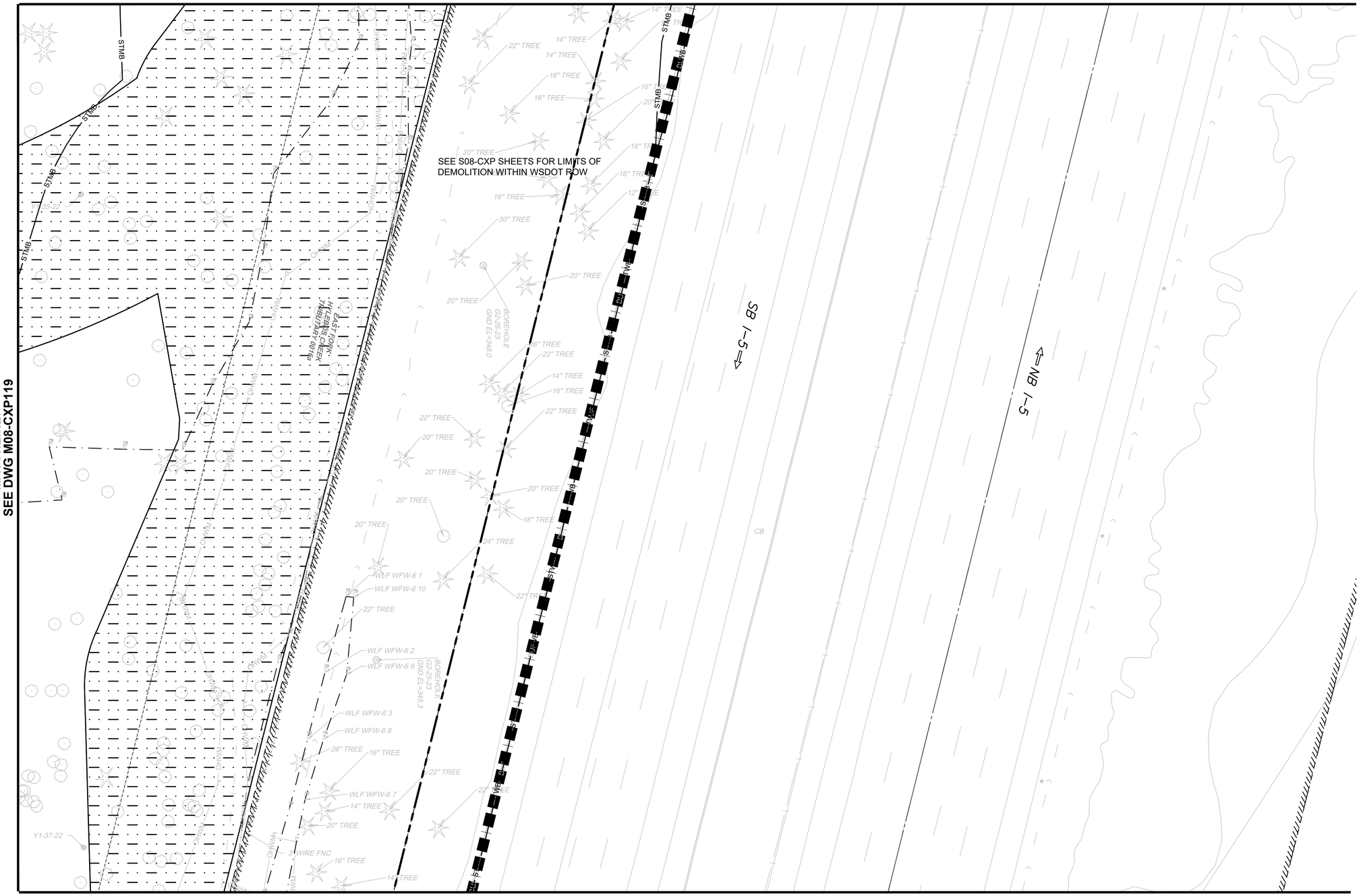


MATCHLINE:
SEE DWG M08-CXP124

## GENERAL NOTES

1. DEMOLITION AREA INCLUDES REMOVAL OF ALL ABOVE-GRADE ELEMENTS INCLUDING, BUT NOT LIMITED TO TREES, LIGHTING, BUILDINGS, AND PARKING LOT APPURTENANCES.
2. REFER TO COMPOSITE UTILITY PLANS FOR DEMOLITION AND ABANDONMENT OF EXISTING UTILITIES WITHIN THE PROJECT AREA.

## LEGEND:

- ASPHALT DEMOLITION
- CLEARING AND GRUBBING
- SIDEWALK DEMOLITION
- CONCRETE DRIVEWAY DEMOLITION
- STRUCTURE DEMOLITION
- CURB AND GUTTER DEMOLITION
- WALL DEMOLITION
- FENCE DEMOLITION
- IMPACT AREA LINE

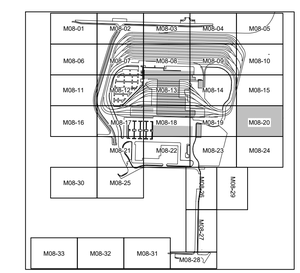


N

20 10 0 20 40
SCALE IN FEET

NOT FOR CONSTRUCTION

*Refer to the plan set COVER drawing for disclaimers regarding this drawing.*

AHJ:

PACKAGE #

# REFERENCE CONCEPT DRAWINGS

| No. | DATE | DSN | CHK | APP | REVISION |
|---|---|---|---|---|---|

DESIGNED BY: K. MCDONALD
DRAWN BY: J. LUM
CHECKED BY: P. LOPEZ-HILFIKER
APPROVED BY: P. LOPEZ-HILFIKER

PRELIMINARY — KENNETH EUGENE MCDONALD JR. — STATE OF WASHINGTON — 38019073 — REGISTERED PROFESSIONAL ENGINEER

HDR

LINE IS 1" AT FULL SCALE

SOUNDTRANSIT

SUBMITTED BY: PABLO LOPEZ-HILFIKER
DATE: 2/27/2024
REVIEWED BY:
DATE:

SCALE: 1"=20'
FILENAME: OMFS-M08-CXP101-129
CONTRACT No.: AE-0030-17
DATE: 2/27/2024

**SOUND TRANSIT**
**PRELIMINARY ENGINEERING PLANS**
OPERATIONS & MAINTENANCE FACILITY SOUTH

CIVIL
DEMOLITION PLAN

DRAWING No.: M08-CXP120
FACILITY ID: M08
SHEET No.:
REV:

02/22/24 | 3:05 PM | ASCHEPPE
C:\PWWORKING\WEST01\D2772714\OMFS-M08-CXP101-129.DWG

MATCHLINE:
SEE DWG M08-CXP117

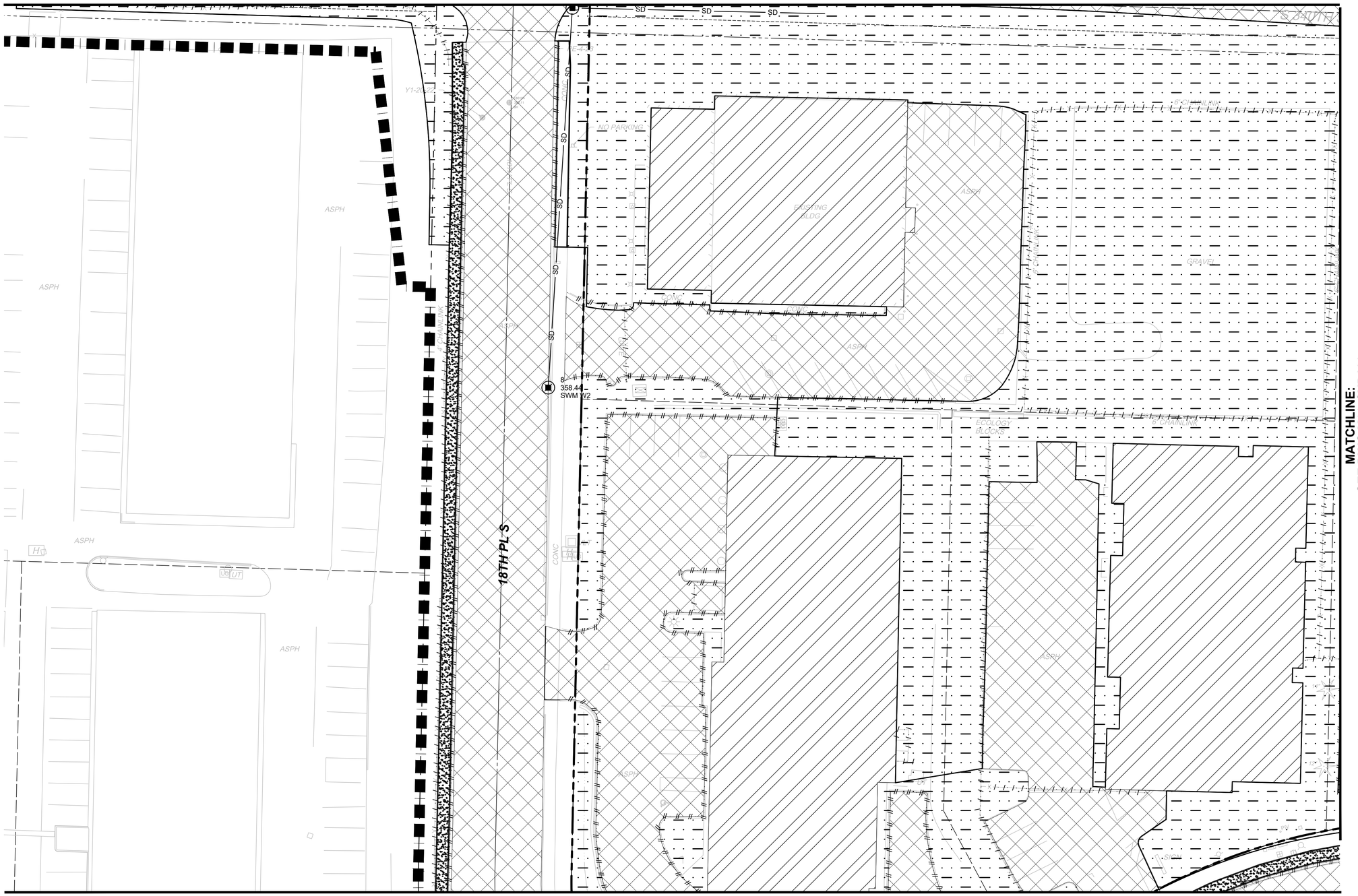


MATCHLINE:
SEE DWG M08-CXP122

MATCHLINE:
SEE DWG M08-CXP125

## GENERAL NOTES

1. DEMOLITION AREA INCLUDES REMOVAL OF ALL ABOVE-GRADE ELEMENTS INCLUDING, BUT NOT LIMITED TO TREES, LIGHTING, BUILDINGS, AND PARKING LOT APPURTENANCES.
2. REFER TO COMPOSITE UTILITY PLANS FOR DEMOLITION AND ABANDONMENT OF EXISTING UTILITIES WITHIN THE PROJECT AREA.

## LEGEND:

- ASPHALT DEMOLITION
- CLEARING AND GRUBBING
- SIDEWALK DEMOLITION
- CONCRETE DRIVEWAY DEMOLITION
- STRUCTURE DEMOLITION
- CURB AND GUTTER DEMOLITION
- WALL DEMOLITION
- FENCE DEMOLITION
- IMPACT AREA LINE

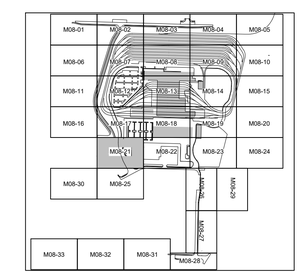


N

20 10 0 20 40
SCALE IN FEET

NOT FOR CONSTRUCTION

*Refer to the plan set COVER drawing for disclaimers regarding this drawing.*

AHJ:

PACKAGE #

# REFERENCE CONCEPT DRAWINGS

| No. | DATE | DSN | CHK | APP | REVISION |
|---|---|---|---|---|---|

DESIGNED BY: K. MCDONALD
DRAWN BY: J. LUM
CHECKED BY: P. LOPEZ-HILFIKER
APPROVED BY: P. LOPEZ-HILFIKER

PRELIMINARY

SUBMITTED BY: PABLO LOPEZ-HILFIKER
DATE: 2/27/2024
REVIEWED BY:
DATE:

LINE IS 1" AT FULL SCALE

SCALE: 1"=20'
FILENAME: OMFS-M08-CXP101-129
CONTRACT No.: AE-0030-17
DATE: 2/27/2024

**SOUND TRANSIT**
**PRELIMINARY ENGINEERING PLANS**
OPERATIONS & MAINTENANCE FACILITY SOUTH

CIVIL
DEMOLITION PLAN

DRAWING No.: **M08-CXP121**
FACILITY ID: M08
SHEET No.:
REV:

02/22/24 | 3:05 PM | ASCHEPPE
C:\PWWORKING\WEST01\D2772714\OMFS-M08-CXP101-129.DWG

MATCHLINE:
SEE DWG M08-CXP118




MATCHLINE:
SEE DWG M08-CXP121

MATCHLINE:
SEE DWG M08-CXP123

MATCHLINE:
SEE DWG M08-CXP126

## GENERAL NOTES

1. DEMOLITION AREA INCLUDES REMOVAL OF ALL ABOVE-GRADE ELEMENTS INCLUDING, BUT NOT LIMITED TO TREES, LIGHTING, BUILDINGS, AND PARKING LOT APPURTENANCES.
2. REFER TO COMPOSITE UTILITY PLANS FOR DEMOLITION AND ABANDONMENT OF EXISTING UTILITIES WITHIN THE PROJECT AREA.

## LEGEND:

- ASPHALT DEMOLITION
- CLEARING AND GRUBBING
- SIDEWALK DEMOLITION
- CONCRETE DRIVEWAY DEMOLITION
- STRUCTURE DEMOLITION
- CURB AND GUTTER DEMOLITION
- WALL DEMOLITION
- FENCE DEMOLITION
- IMPACT AREA LINE

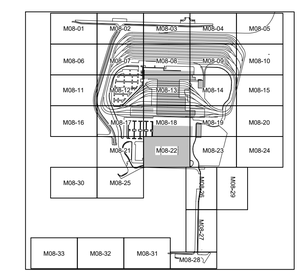


N

20 10 0 20 40
SCALE IN FEET

NOT FOR CONSTRUCTION

*Refer to the plan set COVER drawing for disclaimers regarding this drawing.*

AHJ:

PACKAGE #

# REFERENCE CONCEPT DRAWINGS

| No. | DATE | DSN | CHK | APP | REVISION |
|---|---|---|---|---|---|

DESIGNED BY: K. MCDONALD
DRAWN BY: J. LUM
CHECKED BY: P. LOPEZ-HILFIKER
APPROVED BY: P. LOPEZ-HILFIKER

PRELIMINARY — KENNETH EUGENE MCDONALD JR. — STATE OF WASHINGTON — 51903073 — REGISTERED PROFESSIONAL ENGINEER

HDR

SUBMITTED BY: PABLO LOPEZ-HILFIKER
DATE: 2/27/2024
REVIEWED BY:
DATE:

LINE IS 1" AT FULL SCALE

SOUNDTRANSIT

SCALE: 1"=20'
FILENAME: OMFS-M08-CXP101-129
CONTRACT No.: AE-0030-17
DATE: 2/27/2024

**SOUND TRANSIT**
**PRELIMINARY ENGINEERING PLANS**
OPERATIONS & MAINTENANCE FACILITY SOUTH

CIVIL
DEMOLITION PLAN

DRAWING No.: M08-CXP122
FACILITY ID: M08
SHEET No.: REV:

02/22/24 | 3:06 PM | ASCHEPPE
C:\PWWORKING\WEST01\D2772714\OMFS-M08-CXP101-129.DWG

MATCHLINE:
SEE DWG M08-CXP119

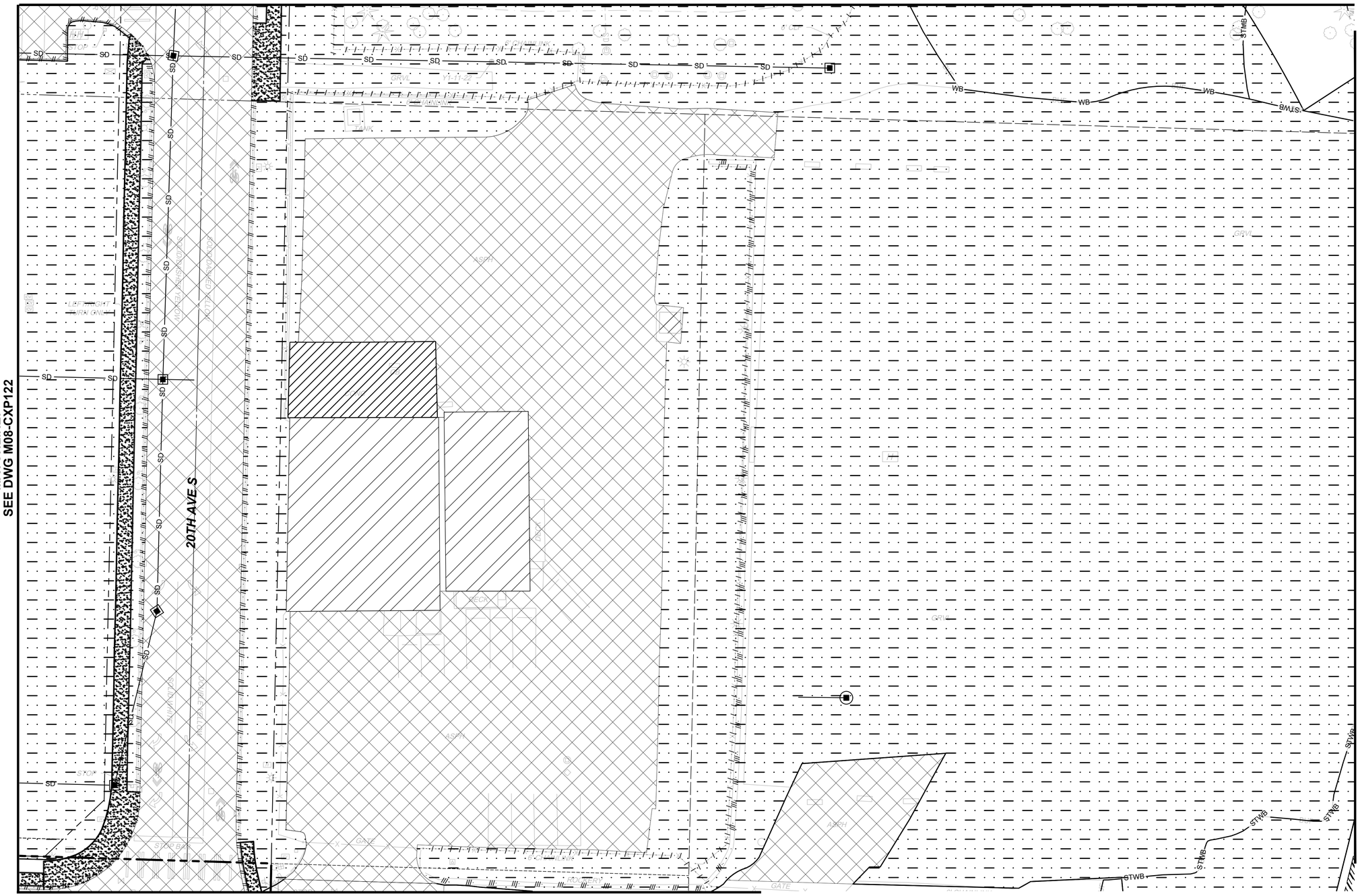


MATCHLINE:
SEE DWG M08-CXP122

MATCHLINE:
SEE DWG M08-CXP124

MATCHLINE:
SEE DWG M08-CXP126

## GENERAL NOTES

1. DEMOLITION AREA INCLUDES REMOVAL OF ALL ABOVE-GRADE ELEMENTS INCLUDING, BUT NOT LIMITED TO TREES, LIGHTING, BUILDINGS, AND PARKING LOT APPURTENANCES.
2. REFER TO COMPOSITE UTILITY PLANS FOR DEMOLITION AND ABANDONMENT OF EXISTING UTILITIES WITHIN THE PROJECT AREA.

## LEGEND:

- ASPHALT DEMOLITION
- CLEARING AND GRUBBING
- SIDEWALK DEMOLITION
- CONCRETE DRIVEWAY DEMOLITION
- STRUCTURE DEMOLITION
- CURB AND GUTTER DEMOLITION
- WALL DEMOLITION
- FENCE DEMOLITION
- IMPACT AREA LINE

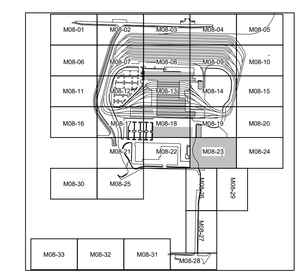


20 10 0 20 40
SCALE IN FEET

NOT FOR CONSTRUCTION

*Refer to the plan set COVER drawing for disclaimers regarding this drawing.*

# REFERENCE CONCEPT DRAWINGS

| No. | DATE | DSN | CHK | APP | REVISION |
|---|---|---|---|---|---|

DESIGNED BY: K. MCDONALD
DRAWN BY: J. LUM
CHECKED BY: P. LOPEZ-HILFIKER
APPROVED BY: P. LOPEZ-HILFIKER

AHJ:

PRELIMINARY
KENNETH EUGENE MCDONALD
STATE OF WASHINGTON
21519073
REGISTERED PROFESSIONAL ENGINEER

HDR

LINE IS 1" AT FULL SCALE

SOUNDTRANSIT

PACKAGE #

| SUBMITTED BY: | DATE: | REVIEWED BY: | DATE: |
|---|---|---|---|
| PABLO LOPEZ-HILFIKER | 2/27/2024 | | |

SCALE: 1"=20'
FILENAME: OMFS-M08-CXP101-129
CONTRACT No.: AE-0030-17
DATE: 2/27/2024

**SOUND TRANSIT**
**PRELIMINARY ENGINEERING PLANS**
OPERATIONS & MAINTENANCE FACILITY SOUTH

CIVIL
DEMOLITION PLAN

DRAWING No.: M08-CXP123
FACILITY ID: M08
SHEET No.: REV:

02/22/24 | 3:06 PM | ASCHEPPE
C:\PWWORKING\WEST01\D2772714\OMFS-M08-CXP101-129.DWG

MATCHLINE:
SEE DWG M08-CXP120

MATCHLINE:
SEE DWG M08-CXP123

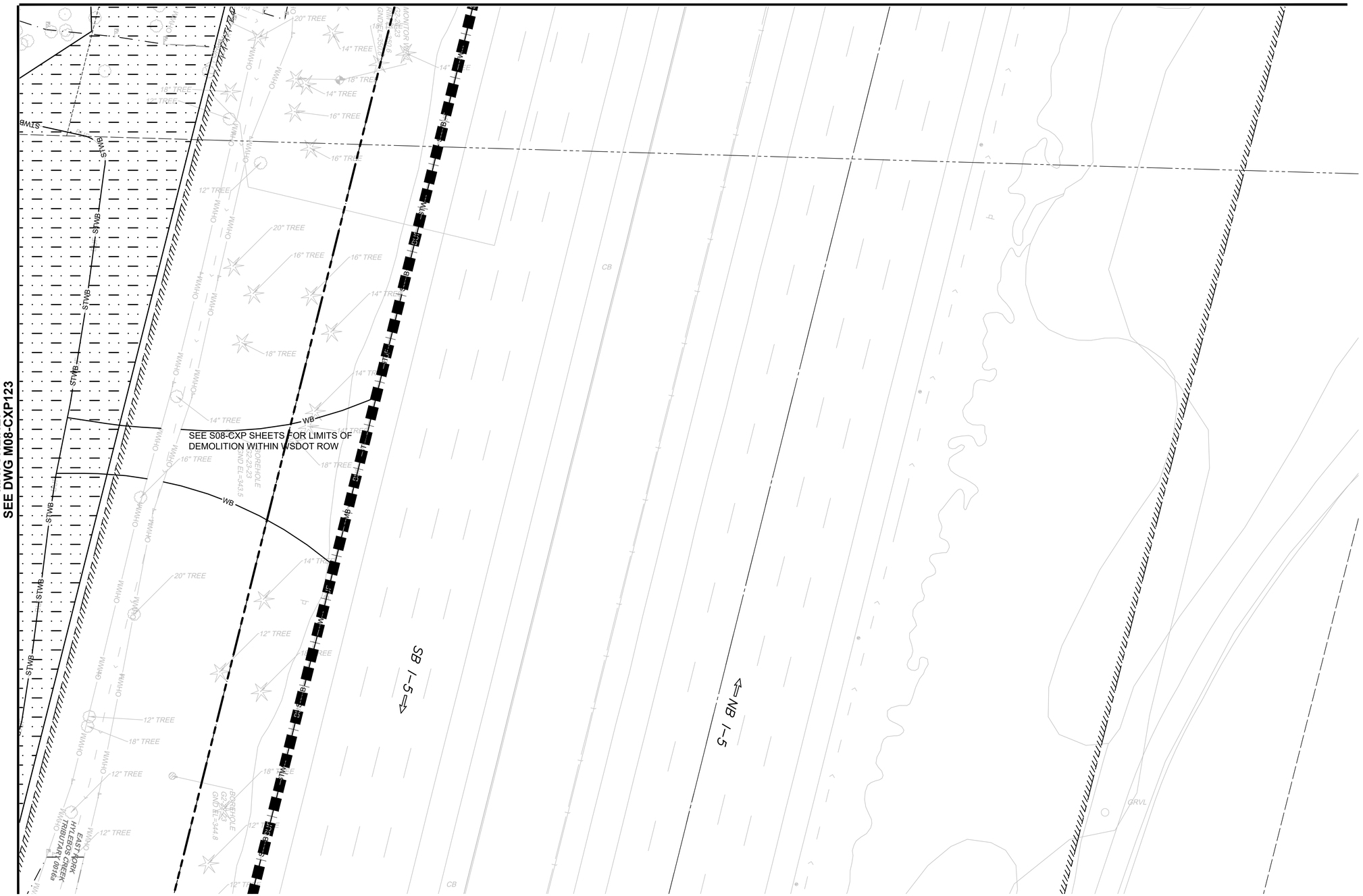


## GENERAL NOTES

1. DEMOLITION AREA INCLUDES REMOVAL OF ALL ABOVE-GRADE ELEMENTS INCLUDING, BUT NOT LIMITED TO TREES, LIGHTING, BUILDINGS, AND PARKING LOT APPURTENANCES.
2. REFER TO COMPOSITE UTILITY PLANS FOR DEMOLITION AND ABANDONMENT OF EXISTING UTILITIES WITHIN THE PROJECT AREA.

## LEGEND:

- ASPHALT DEMOLITION
- CLEARING AND GRUBBING
- SIDEWALK DEMOLITION
- CONCRETE DRIVEWAY DEMOLITION
- STRUCTURE DEMOLITION
- CURB AND GUTTER DEMOLITION
- WALL DEMOLITION
- FENCE DEMOLITION
- IMPACT AREA LINE

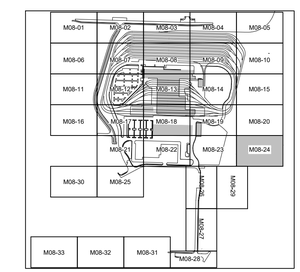


N

20 10 0 20 40
SCALE IN FEET

NOT FOR CONSTRUCTION

*Refer to the plan set COVER drawing for disclaimers regarding this drawing.*

AHJ:

PACKAGE #

# REFERENCE CONCEPT DRAWINGS

| No. | DATE | DSN | CHK | APP | REVISION |
|---|---|---|---|---|---|

DESIGNED BY: K. MCDONALD
DRAWN BY: J. LUM
CHECKED BY: P. LOPEZ-HILFIKER
APPROVED BY: P. LOPEZ-HILFIKER

PRELIMINARY — KENNETH EUGENE MCDONALD, STATE OF WASHINGTON, 21519073, REGISTERED PROFESSIONAL ENGINEER

HDR

SUBMITTED BY: PABLO LOPEZ-HILFIKER
DATE: 2/27/2024
REVIEWED BY:
DATE:

LINE IS 1" AT FULL SCALE

SOUNDTRANSIT

SCALE: 1"=20'
FILENAME: OMFS-M08-CXP101-129
CONTRACT No.: AE-0030-17
DATE: 2/27/2024

**SOUND TRANSIT**
**PRELIMINARY ENGINEERING PLANS**
OPERATIONS & MAINTENANCE FACILITY SOUTH

CIVIL
DEMOLITION PLAN

DRAWING No.: M08-CXP124
FACILITY ID: M08
SHEET No.:
REV:

02/22/24 | 3:06 PM | ASCHEPPE
C:\PWWORKING\WEST01\D2727214\OMFS-M08-CXP101-129.DWG

MATCHLINE:
SEE DWG M08-CXP121

MATCHLINE:
SEE DWG M08-CXP130

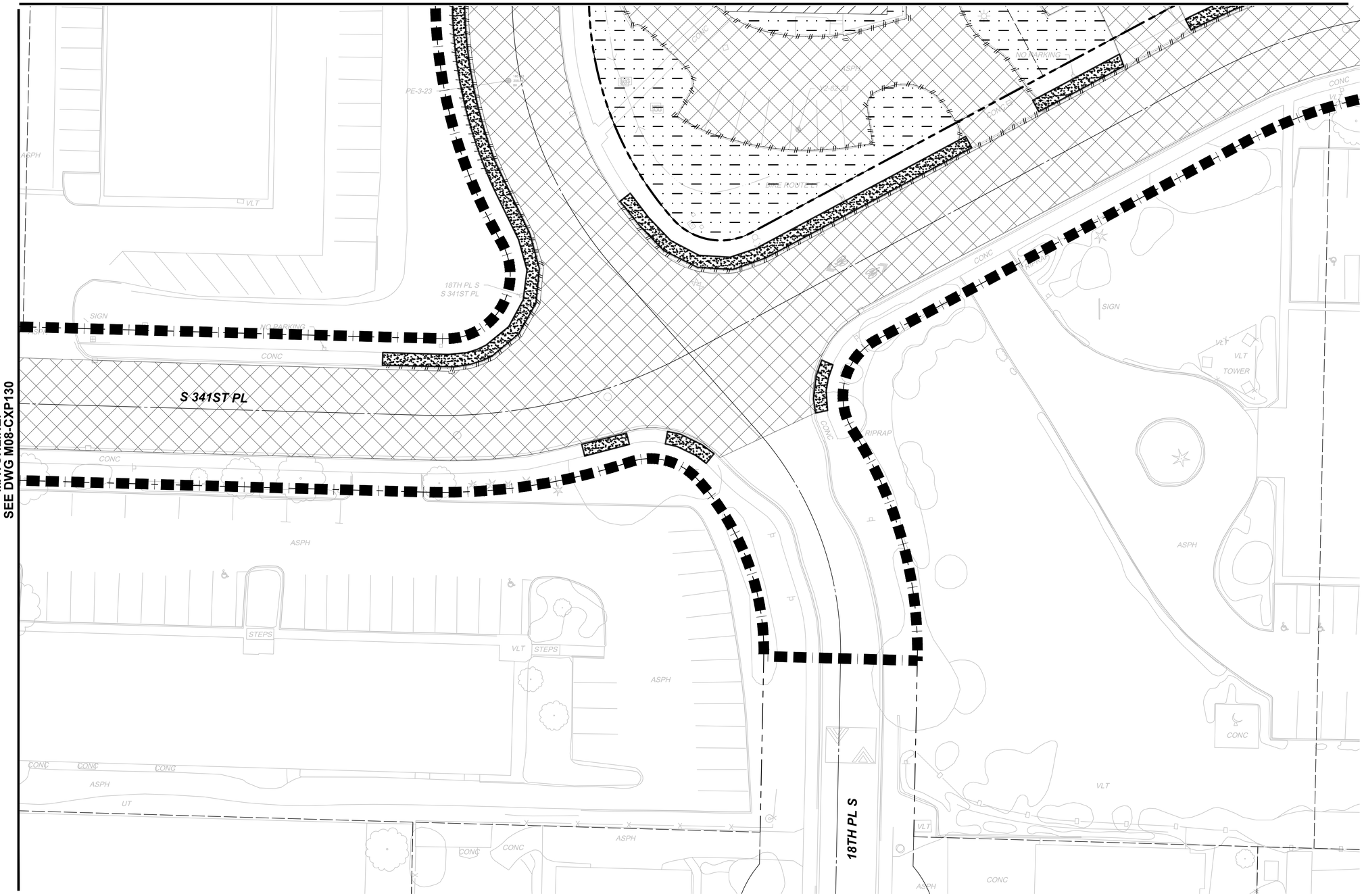


## GENERAL NOTES

1. DEMOLITION AREA INCLUDES REMOVAL OF ALL ABOVE-GRADE ELEMENTS INCLUDING, BUT NOT LIMITED TO TREES, LIGHTING, BUILDINGS, AND PARKING LOT APPURTENANCES.
2. REFER TO COMPOSITE UTILITY PLANS FOR DEMOLITION AND ABANDONMENT OF EXISTING UTILITIES WITHIN THE PROJECT AREA.

## LEGEND:

- ASPHALT DEMOLITION
- CLEARING AND GRUBBING
- SIDEWALK DEMOLITION
- CONCRETE DRIVEWAY DEMOLITION
- STRUCTURE DEMOLITION
- CURB AND GUTTER DEMOLITION
- WALL DEMOLITION
- FENCE DEMOLITION
- IMPACT AREA LINE

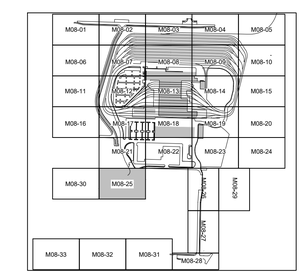


N

20 10 0 20 40
SCALE IN FEET

NOT FOR CONSTRUCTION

*Refer to the plan set COVER drawing for disclaimers regarding this drawing.*

**REFERENCE CONCEPT DRAWINGS**

| No. | DATE | DSN | CHK | APP | REVISION |
|---|---|---|---|---|---|

DESIGNED BY: K. MCDONALD
DRAWN BY: J. LUM
CHECKED BY: P. LOPEZ-HILFIKER
APPROVED BY: P. LOPEZ-HILFIKER

AHJ:

PRELIMINARY — KENNETH EUGENE MCDONALD, STATE OF WASHINGTON, 23019073, REGISTERED PROFESSIONAL ENGINEER

HDR

SUBMITTED BY: PABLO LOPEZ-HILFIKER
DATE: 2/27/2024
REVIEWED BY:
DATE:

LINE IS 1" AT FULL SCALE

SOUNDTRANSIT

PACKAGE #

SCALE: 1"=20'
FILENAME: OMFS-M08-CXP101-129
CONTRACT No.: AE-0030-17
DATE: 2/27/2024

**SOUND TRANSIT**
**PRELIMINARY ENGINEERING PLANS**
OPERATIONS & MAINTENANCE FACILITY SOUTH

CIVIL
DEMOLITION PLAN

DRAWING No.: **M08-CXP125**
FACILITY ID: M08
SHEET No.: REV:

02/22/24 | 3:07 PM | ASCHEPPE
C:\PWWORKING\WEST01\D2772714\OMFS-M08-CXP101-129.DWG

MATCHLINE:
SEE DWG M08-CXP129

MATCHLINE:
SEE DWG M08-CXP123

MATCHLINE:
SEE DWG M08-CXP127

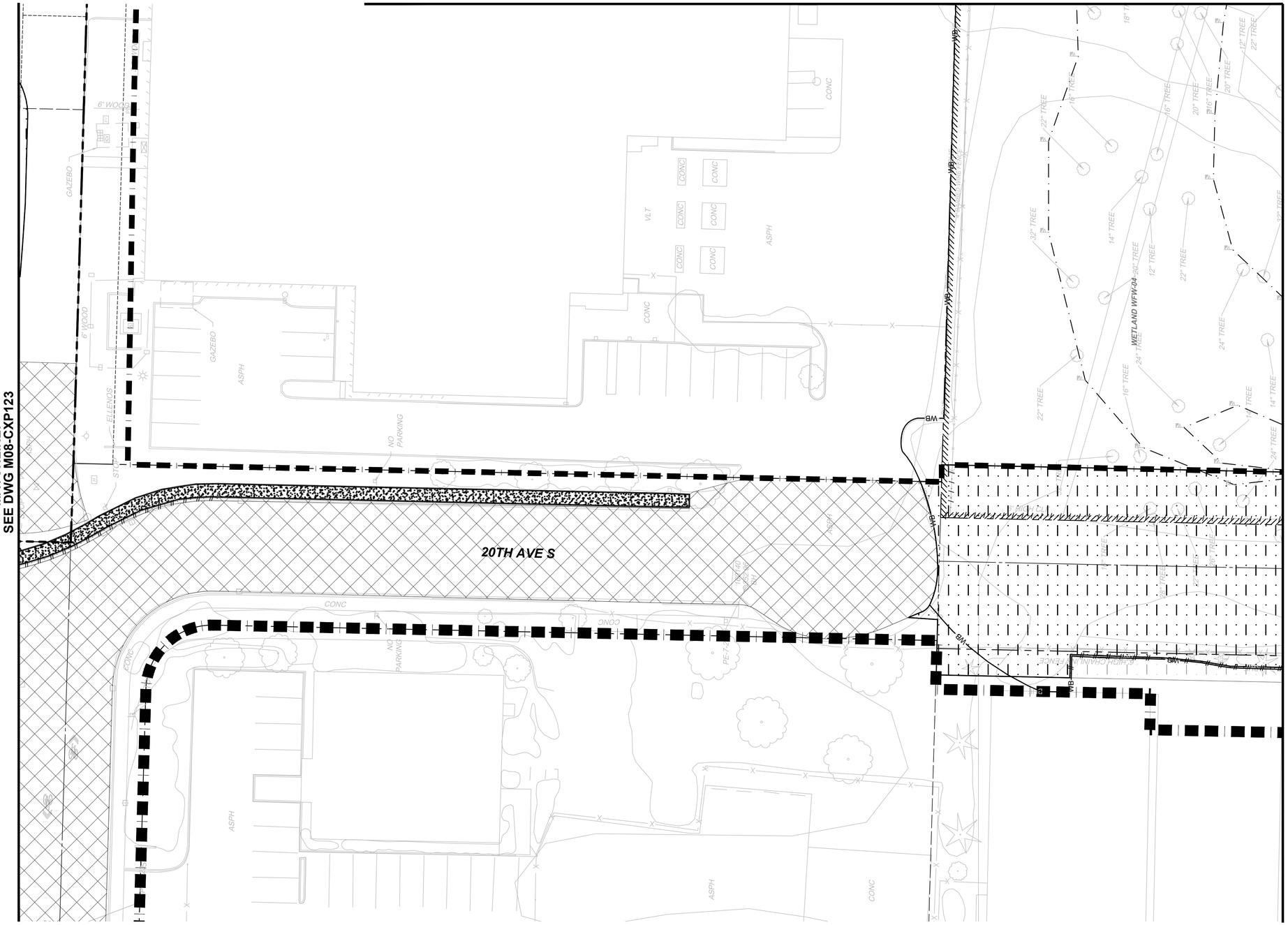


## GENERAL NOTES

1. DEMOLITION AREA INCLUDES REMOVAL OF ALL ABOVE-GRADE ELEMENTS INCLUDING, BUT NOT LIMITED TO TREES, LIGHTING, BUILDINGS, AND PARKING LOT APPURTENANCES.
2. REFER TO COMPOSITE UTILITY PLANS FOR DEMOLITION AND ABANDONMENT OF EXISTING UTILITIES WITHIN THE PROJECT AREA.

## LEGEND:

- ASPHALT DEMOLITION
- CLEARING AND GRUBBING
- SIDEWALK DEMOLITION
- CONCRETE DRIVEWAY DEMOLITION
- STRUCTURE DEMOLITION
- CURB AND GUTTER DEMOLITION
- WALL DEMOLITION
- FENCE DEMOLITION
- IMPACT AREA LINE

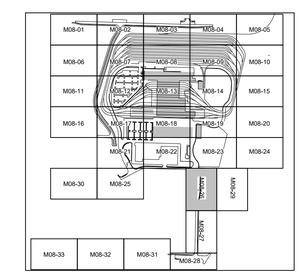


N

20 10 0 20 40
SCALE IN FEET

NOT FOR CONSTRUCTION

*Refer to the plan set COVER drawing for disclaimers regarding this drawing.*

| No. | DATE | DSN | CHK | APP | REVISION |
|---|---|---|---|---|---|

# REFERENCE CONCEPT DRAWINGS

DESIGNED BY: K. MCDONALD
DRAWN BY: J. LUM
CHECKED BY: P. LOPEZ-HILFIKER
APPROVED BY: P. LOPEZ-HILFIKER

AHJ:

PRELIMINARY — KENNETH EUGENE MCDONALD, STATE OF WASHINGTON, 19073, REGISTERED PROFESSIONAL ENGINEER

HDR

SUBMITTED BY: PABLO LOPEZ-HILFIKER
DATE: 2/27/2024
REVIEWED BY:
DATE:

LINE IS 1" AT FULL SCALE

SOUNDTRANSIT

PACKAGE #

SCALE: 1"=20'
FILENAME: OMFS-M08-CXP101-129
CONTRACT No.: AE-0030-17
DATE: 2/27/2024

**SOUND TRANSIT**
**PRELIMINARY ENGINEERING PLANS**
OPERATIONS & MAINTENANCE FACILITY SOUTH

CIVIL
DEMOLITION PLAN

DRAWING No.: M08-CXP126
FACILITY ID: M08
SHEET No.:
REV:

02/22/24 | 3:07 PM | ASCHEPPE
C:\PWWORKING\WEST01\D2772714\OMFS-M08-CXP101-129.DWG

## GENERAL NOTES

1. DEMOLITION AREA INCLUDES REMOVAL OF ALL ABOVE-GRADE ELEMENTS INCLUDING, BUT NOT LIMITED TO TREES, LIGHTING, BUILDINGS, AND PARKING LOT APPURTENANCES.
2. REFER TO COMPOSITE UTILITY PLANS FOR DEMOLITION AND ABANDONMENT OF EXISTING UTILITIES WITHIN THE PROJECT AREA.

## LEGEND:

- ASPHALT DEMOLITION
- CLEARING AND GRUBBING
- SIDEWALK DEMOLITION
- CONCRETE DRIVEWAY DEMOLITION
- STRUCTURE DEMOLITION
- CURB AND GUTTER DEMOLITION
- WALL DEMOLITION
- FENCE DEMOLITION
- IMPACT AREA LINE

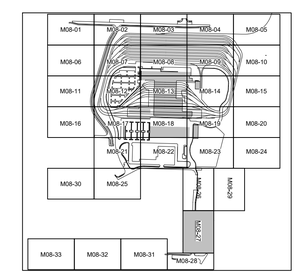


N

20 10 0 20 40

SCALE IN FEET

NOT FOR CONSTRUCTION

*Refer to the plan set COVER drawing for disclaimers regarding this drawing.*

# REFERENCE CONCEPT DRAWINGS

| No. | DATE | DSN | CHK | APP | REVISION |
|---|---|---|---|---|---|
| | | | | | |

DESIGNED BY: K. MCDONALD
DRAWN BY: J. LUM
CHECKED BY: P. LOPEZ-HILFIKER
APPROVED BY: P. LOPEZ-HILFIKER

AHJ:

PRELIMINARY — KENNETH EUGENE MCDONALD, STATE OF WASHINGTON, 23019073, REGISTERED PROFESSIONAL ENGINEER

HDR

SUBMITTED BY: PABLO LOPEZ-HILFIKER
DATE: 2/27/2024
REVIEWED BY:
DATE:

LINE IS 1" AT FULL SCALE

SOUNDTRANSIT

PACKAGE #

SCALE: 1"=20'
FILENAME: OMFS-M08-CXP101-129
CONTRACT No.: AE-0030-17
DATE: 2/27/2024

**SOUND TRANSIT**
**PRELIMINARY ENGINEERING PLANS**
OPERATIONS & MAINTENANCE FACILITY SOUTH

CIVIL
DEMOLITION PLAN

DRAWING No.: **M08-CXP127**
FACILITY ID: M08
SHEET No.:
REV:

02/22/24 | 3:07 PM | ASCHEPPE
C:\PW\WORKING\WEST01\D2772714\OMFS-M08-CXP101-129.DWG

## GENERAL NOTES

1. DEMOLITION AREA INCLUDES REMOVAL OF ALL ABOVE-GRADE ELEMENTS INCLUDING, BUT NOT LIMITED TO TREES, LIGHTING, BUILDINGS, AND PARKING LOT APPURTENANCES.
2. REFER TO COMPOSITE UTILITY PLANS FOR DEMOLITION AND ABANDONMENT OF EXISTING UTILITIES WITHIN THE PROJECT AREA.

**MATCHLINE:**
**SEE DWG M08-CXP127**

**REFER TO M08-CRP31 AND M08-CRP32 SHEETS FOR LIMITS OF ROADWAY RECONSTRUCTION**

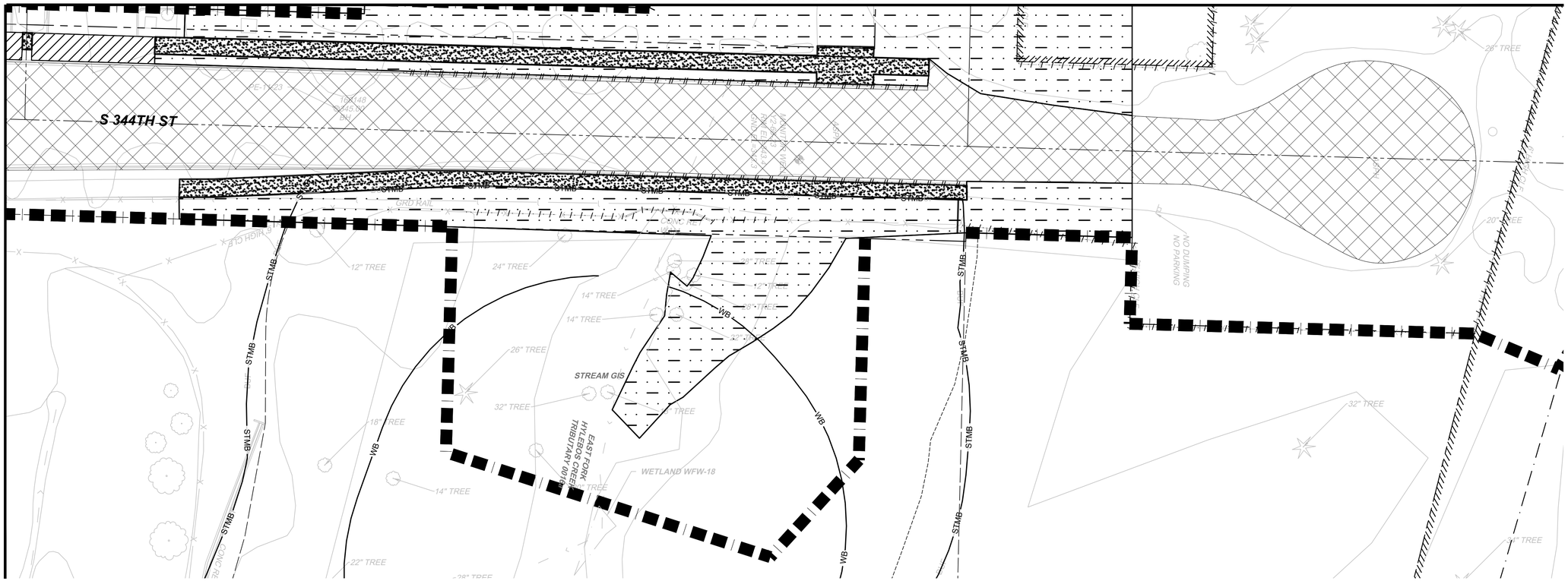


## LEGEND:

- ASPHALT DEMOLITION
- CLEARING AND GRUBBING
- SIDEWALK DEMOLITION
- CONCRETE DRIVEWAY DEMOLITION
- STRUCTURE DEMOLITION
- CURB AND GUTTER DEMOLITION
- WALL DEMOLITION
- FENCE DEMOLITION
- IMPACT AREA LINE

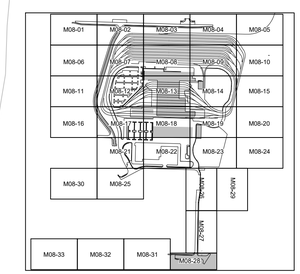


N

20 10 0 20 40
SCALE IN FEET

NOT FOR CONSTRUCTION

*Refer to the plan set COVER drawing for disclaimers regarding this drawing.*

**AHJ:**

**PACKAGE #**

# REFERENCE CONCEPT DRAWINGS

| No. | DATE | DSN | CHK | APP | REVISION |
|---|---|---|---|---|---|

DESIGNED BY: K. MCDONALD
DRAWN BY: J. LUM
CHECKED BY: P. LOPEZ-HILFIKER
APPROVED BY: P. LOPEZ-HILFIKER

PRELIMINARY — KENNETH EUGENE MCDONALD, STATE OF WASHINGTON, 23179073, REGISTERED PROFESSIONAL ENGINEER

HDR

SUBMITTED BY: PABLO LOPEZ-HILFIKER
DATE: 2/27/2024
REVIEWED BY:
DATE:

LINE IS 1" AT FULL SCALE

SOUNDTRANSIT

SCALE: 1"=20'
FILENAME: OMFS-M08-CXP101-129
CONTRACT No.: AE-0030-17
DATE: 2/27/2024

**SOUND TRANSIT**
**PRELIMINARY ENGINEERING PLANS**
OPERATIONS & MAINTENANCE FACILITY SOUTH

CIVIL
DEMOLITION PLAN

DRAWING No.: **M08-CXP128**
FACILITY ID: M08
SHEET No.:
REV:

02/22/24 | 3:08 PM | ASCHEPPE
C:\PWWORKING\WEST01\D2772714\OMFS-M08-CXP101-129.DWG

## GENERAL NOTES

1. DEMOLITION AREA INCLUDES REMOVAL OF ALL ABOVE-GRADE ELEMENTS INCLUDING, BUT NOT LIMITED TO TREES, LIGHTING, BUILDINGS, AND PARKING LOT APPURTENANCES.
2. REFER TO COMPOSITE UTILITY PLANS FOR DEMOLITION AND ABANDONMENT OF EXISTING UTILITIES WITHIN THE PROJECT AREA.

## LEGEND:

- ASPHALT DEMOLITION
- CLEARING AND GRUBBING
- SIDEWALK DEMOLITION
- CONCRETE DRIVEWAY DEMOLITION
- STRUCTURE DEMOLITION
- CURB AND GUTTER DEMOLITION
- WALL DEMOLITION
- FENCE DEMOLITION
- IMPACT AREA LINE

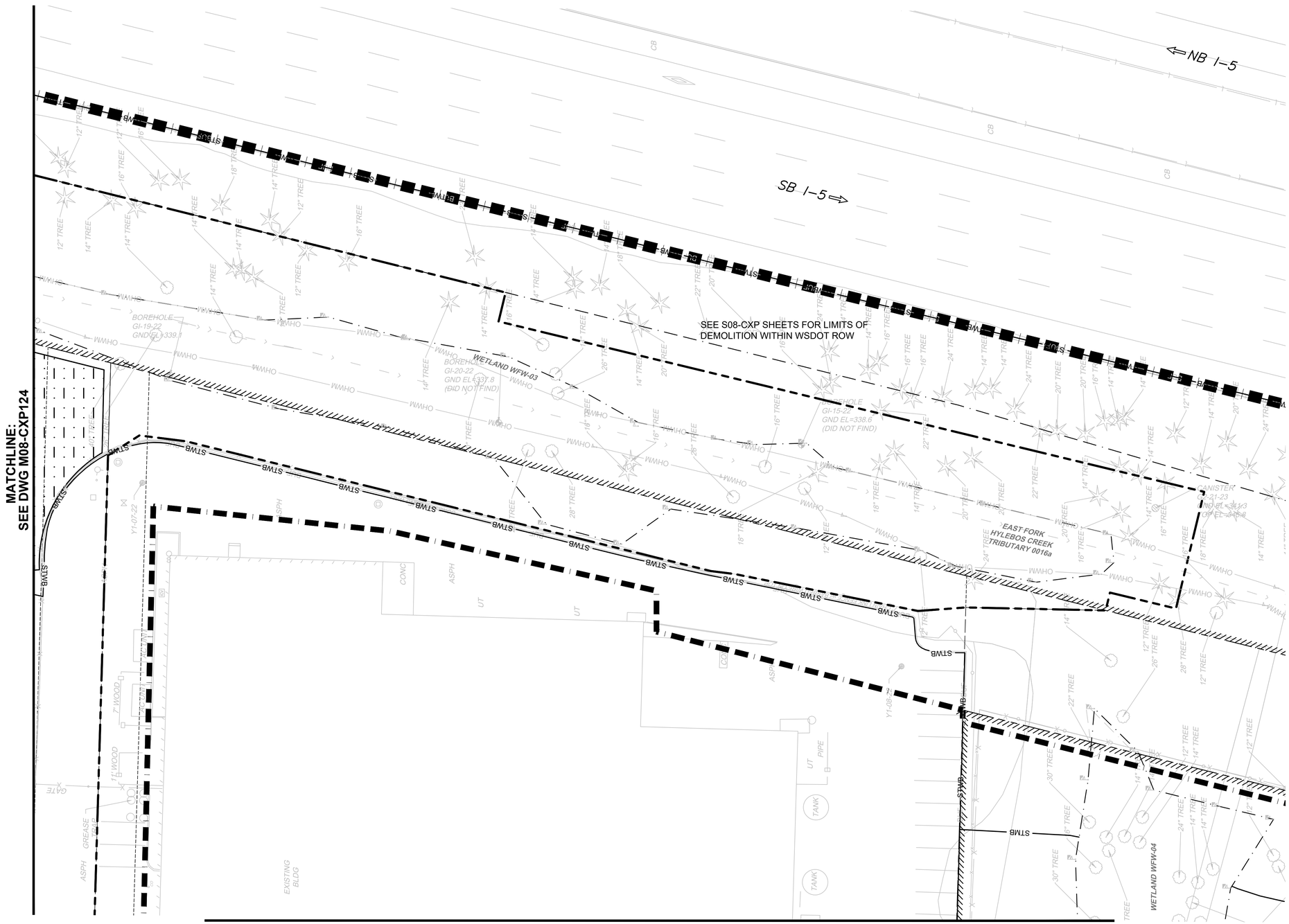


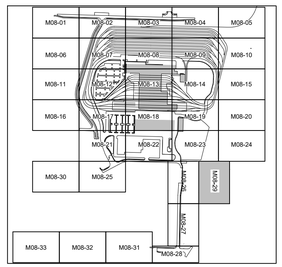

N

20 10 0 20 40

SCALE IN FEET

NOT FOR CONSTRUCTION

*Refer to the plan set COVER drawing for disclaimers regarding this drawing.*

# REFERENCE CONCEPT DRAWINGS

| No. | DATE | DSN | CHK | APP | REVISION |
|---|---|---|---|---|---|

DESIGNED BY: K. MCDONALD
DRAWN BY: J. LUM
CHECKED BY: P. LOPEZ-HILFIKER
APPROVED BY: P. LOPEZ-HILFIKER

AHJ:

PRELIMINARY — KENNETH EUGENE MCDONALD JR. STATE OF WASHINGTON 21-19073 REGISTERED PROFESSIONAL ENGINEER

HDR

SUBMITTED BY: PABLO LOPEZ-HILFIKER
DATE: 2/27/2024
REVIEWED BY:
DATE:

LINE IS 1" AT FULL SCALE

SOUNDTRANSIT

PACKAGE #

SCALE: 1"=20'
FILENAME: OMFS-M08-CXP101-129
CONTRACT No.: AE-0030-17
DATE: 2/27/2024

**SOUND TRANSIT**
**PRELIMINARY ENGINEERING PLANS**
OPERATIONS & MAINTENANCE FACILITY SOUTH

CIVIL
DEMOLITION PLAN

DRAWING No.: M08-CXP129
FACILITY ID: M08
SHEET No.:
REV:

02/22/24 | 3:08 PM | ASCHEPPE
C:\PWWORKING\WEST01\D2772714\OMFS-M08-CXP101-129.DWG

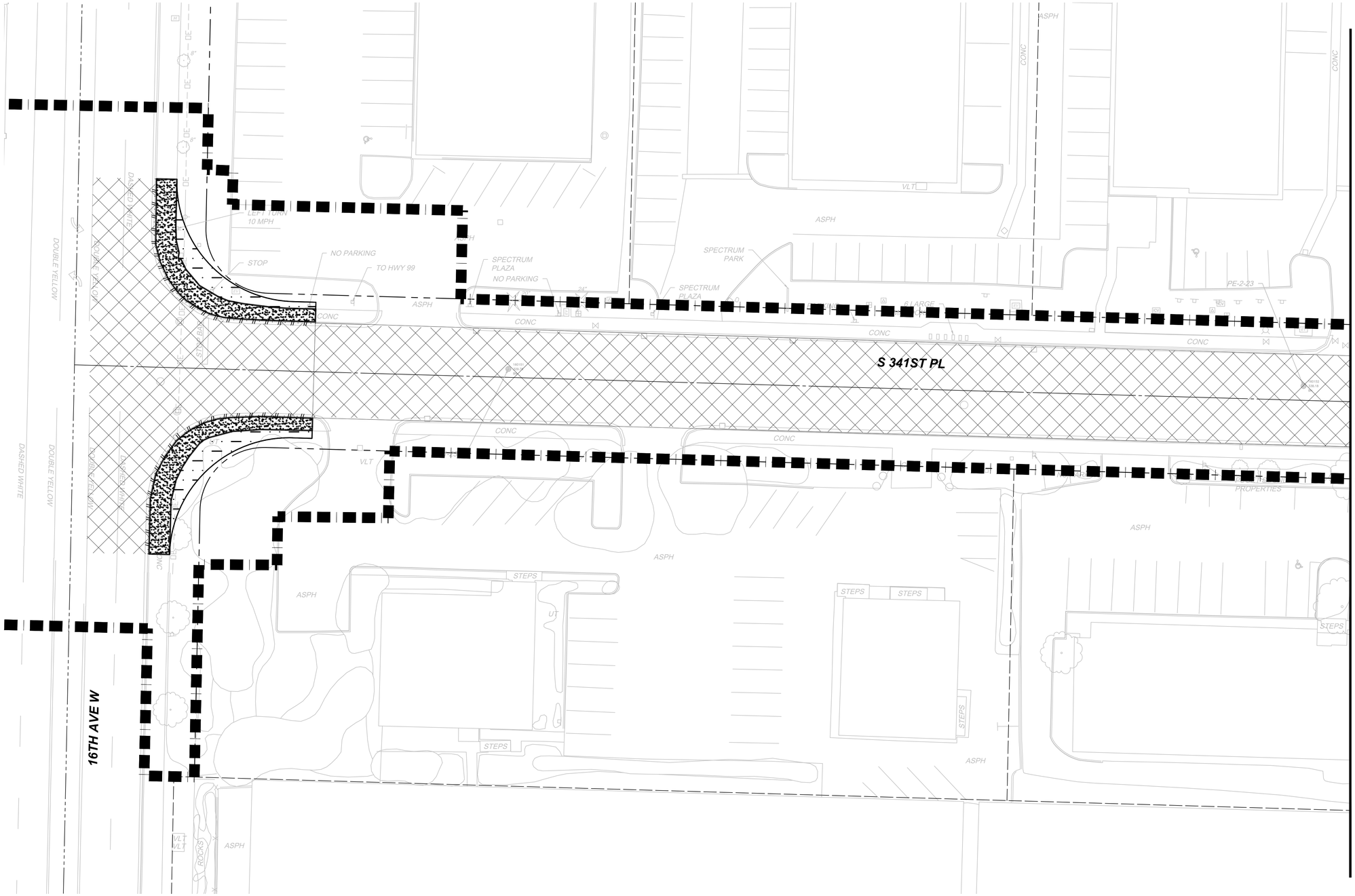


## GENERAL NOTES

1. DEMOLITION AREA INCLUDES REMOVAL OF ALL ABOVE-GRADE ELEMENTS INCLUDING, BUT NOT LIMITED TO TREES, LIGHTING, BUILDINGS, AND PARKING LOT APPURTENANCES.
2. REFER TO COMPOSITE UTILITY PLANS FOR DEMOLITION AND ABANDONMENT OF EXISTING UTILITIES WITHIN THE PROJECT AREA.

## LEGEND:

- ASPHALT DEMOLITION
- CLEARING AND GRUBBING
- SIDEWALK DEMOLITION
- CONCRETE DRIVEWAY DEMOLITION
- STRUCTURE DEMOLITION
- CURB AND GUTTER DEMOLITION
- WALL DEMOLITION
- FENCE DEMOLITION
- IMPACT AREA LINE

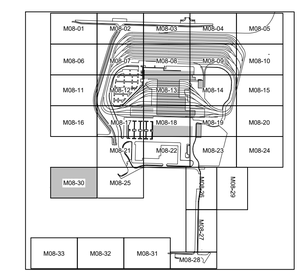


N

20 10 0 20 40

SCALE IN FEET

NOT FOR CONSTRUCTION

*Refer to the plan set COVER drawing for disclaimers regarding this drawing.*

**AHJ:**

**PACKAGE #**

# REFERENCE CONCEPT DRAWINGS

| No. | DATE | DSN | CHK | APP | REVISION |
|---|---|---|---|---|---|

DESIGNED BY: K. MCDONALD
DRAWN BY: J. LUM
CHECKED BY: P. LOPEZ-HILFIKER
APPROVED BY: P. LOPEZ-HILFIKER

PRELIMINARY — KENNETH EUGENE MOSER JR. — STATE OF WASHINGTON — 21019073 — REGISTERED PROFESSIONAL ENGINEER

HDR

LINE IS 1" AT FULL SCALE

SOUNDTRANSIT

SUBMITTED BY: PABLO LOPEZ-HILFIKER
DATE: 2/27/2024
REVIEWED BY:
DATE:

SCALE: 1"=20'
FILENAME: OMFS-M08-CXP101-129
CONTRACT No.: AE-0030-17
DATE: 2/27/2024

**SOUND TRANSIT**
**PRELIMINARY ENGINEERING PLANS**
OPERATIONS & MAINTENANCE FACILITY SOUTH

CIVIL
DEMOLITION PLAN

DRAWING No.: **M08-CXP130**
FACILITY ID: M08
SHEET No.:
REV:

02/22/24 | 3:08 PM | ASCHEPPE
C:\PWWORKING\WEST01\D2772714\OMFS-M08-CXP101-129.DWG