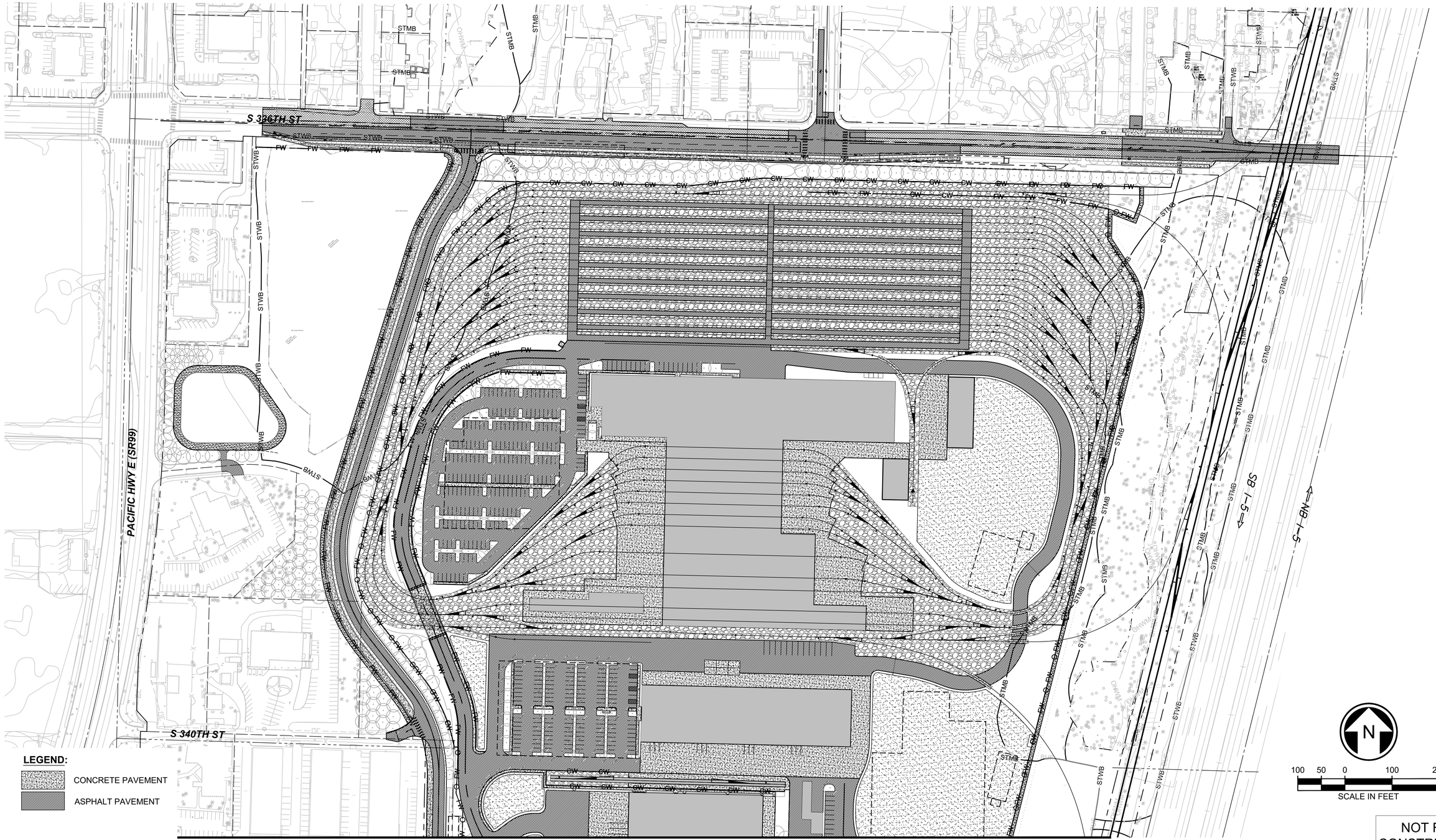

NOT FOR CONSTRUCTION

MATCHLINE:
SEE DWG M08-CRP300B

Refer to the plan set COVER drawing for disclaimers regarding this drawing.

AHJ:

PACKAGE #

REFERENCE CONCEPT DRAWINGS

No.	DATE	DSN	CHK	APP	REVISION

DESIGNED BY: K. MCDONALD
DRAWN BY: J. LUM
CHECKED BY: P. LOPEZ-HILFIKER
APPROVED BY: P. LOPEZ-HILFIKER

PRELIMINARY

SUBMITTED BY: PABLO LOPEZ-HILFIKER
DATE: 2/27/2024
REVIEWED BY:
DATE:

LINE IS 1" AT FULL SCALE

SCALE: 1"=100'
FILENAME: OMFS-M08-CRP300-330
CONTRACT No.: AE-0030-17
DATE: 2/27/2024

SOUND TRANSIT
PRELIMINARY ENGINEERING PLANS
OPERATIONS & MAINTENANCE FACILITY SOUTH
CIVIL
OVERALL ROADWAY PLAN

DRAWING No.: **M08-CRP300A**
FACILITY ID: M08
SHEET No.:
REV:

02/23/24 | 8:45 PM | ASCHEPPE
C:\PWWORKING\WEST01\D2772714\OMFS-M08-CRP300-330.DWG

MATCHLINE:
SEE DWG M08-CRP300A

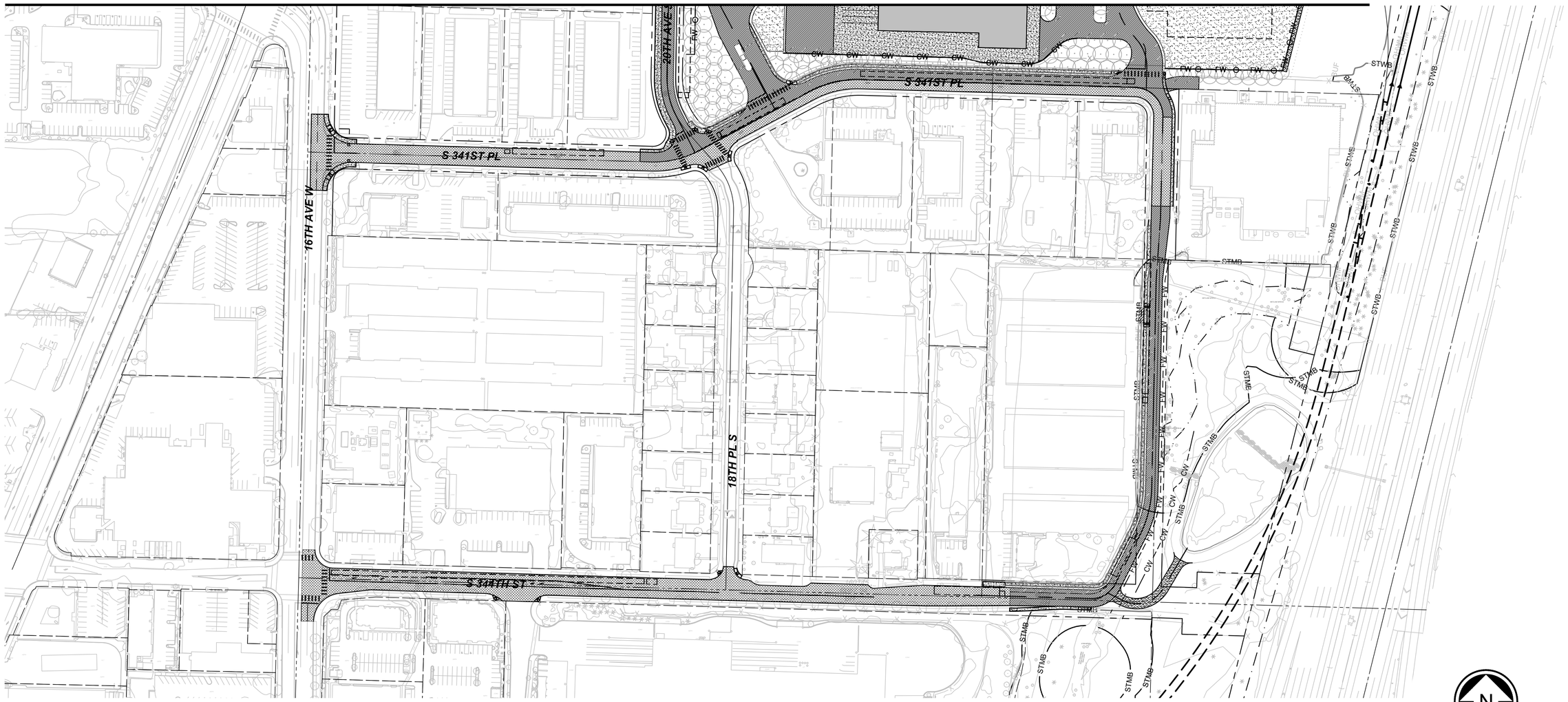

LEGEND:

CONCRETE PAVEMENT

ASPHALT PAVEMENT

N

100 50 0 100 200

SCALE IN FEET

NOT FOR CONSTRUCTION

Refer to the plan set COVER drawing for disclaimers regarding this drawing.

REFERENCE CONCEPT DRAWINGS

No.	DATE	DSN	CHK	APP	REVISION

DESIGNED BY: K. MCDONALD
DRAWN BY: J. LUM
CHECKED BY: P. LOPEZ-HILFIKER
APPROVED BY: P. LOPEZ-HILFIKER

AHJ:

PRELIMINARY — KENNETH EUGENE MCMILLEN, STATE OF WASHINGTON, 23019073, REGISTERED PROFESSIONAL ENGINEER

HDR

SUBMITTED BY: PABLO LOPEZ-HILFIKER
DATE: 2/27/2024
REVIEWED BY:
DATE:

LINE IS 1" AT FULL SCALE

SOUNDTRANSIT

PACKAGE #

SCALE: 1"=100'
FILENAME: OMFS-M08-CRP300-330
CONTRACT No.: AE-0030-17
DATE: 2/27/2024

SOUND TRANSIT
PRELIMINARY ENGINEERING PLANS
OPERATIONS & MAINTENANCE FACILITY SOUTH

CIVIL
OVERALL ROADWAY PLAN

DRAWING No.: **M08-CRP300B**
FACILITY ID: M08
SHEET No.:
REV:

02/23/24 | 8:46 PM | ASCHEPPE
C:\PWWORKING\WEST01\D2772714\OMFS-M08-CRP300-330.DWG

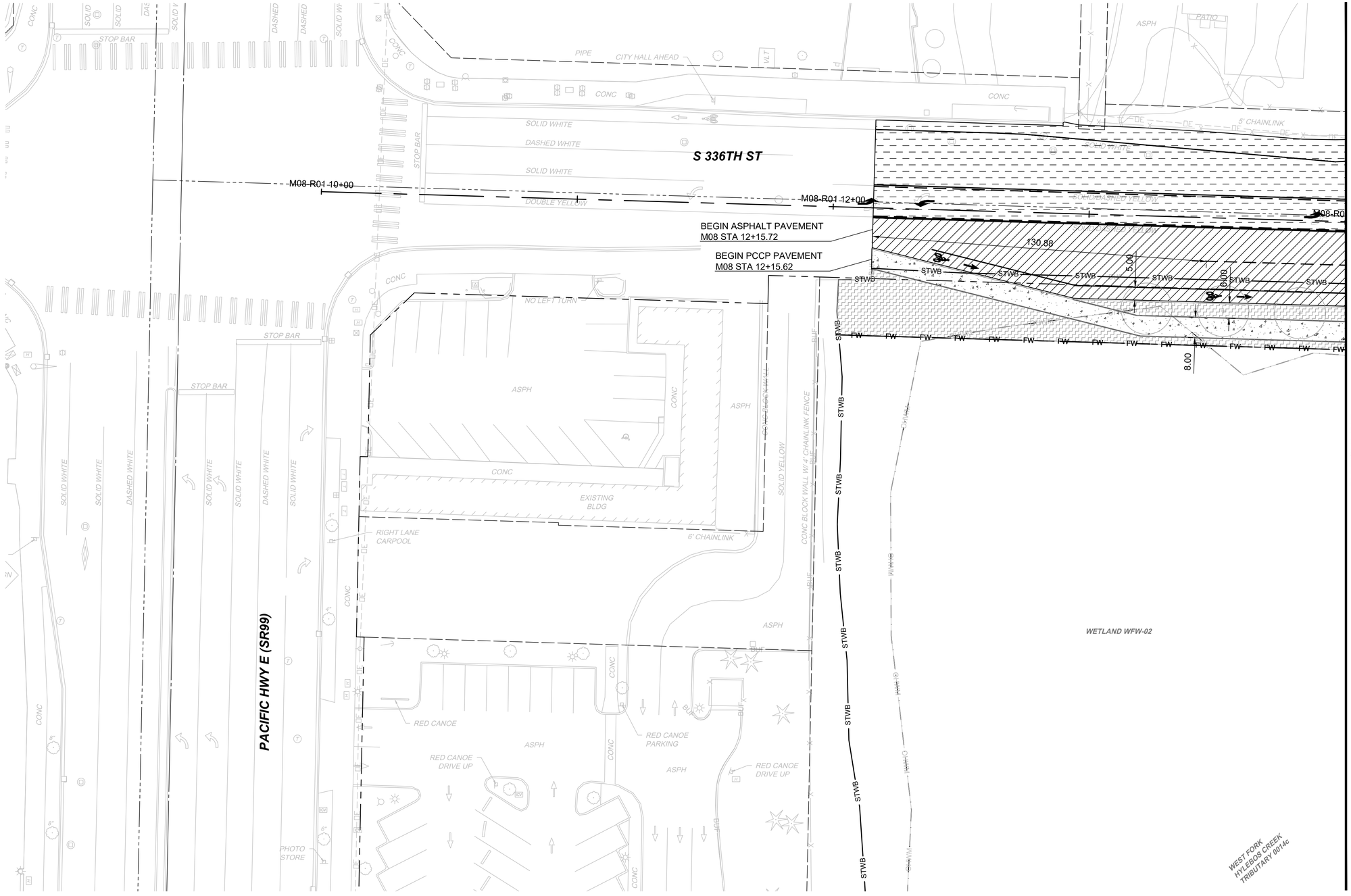

MATCHLINE:
SEE DWG MO8-CRP302

LEGEND:

- PAVEMENT SECTION RESTORATION
- CONCRETE PAVEMENT
- ASPHALT PAVEMENT
- RAIL BALLAST
- CW — CUT WALL
- FW — FILL WALL

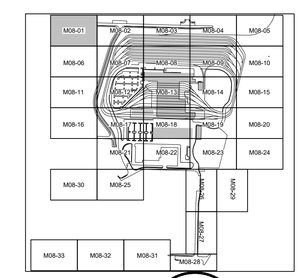

N

20 10 0 20 40

SCALE IN FEET

NOT FOR CONSTRUCTION

Refer to the plan set COVER drawing for disclaimers regarding this drawing.

AHJ:

PACKAGE #

REFERENCE CONCEPT DRAWINGS

No.	DATE	DSN	CHK	APP	REVISION

DESIGNED BY: K. MCDONALD
DRAWN BY: J. LUM
CHECKED BY: P. LOPEZ-HILFIKER
APPROVED BY: P. LOPEZ-HILFIKER

PRELIMINARY — KENNETH EUGENE MCDONALD — STATE OF WASHINGTON — 29179073 — REGISTERED PROFESSIONAL ENGINEER

HDR

SUBMITTED BY: PABLO LOPEZ-HILFIKER
DATE: 2/27/2024
REVIEWED BY:
DATE:

LINE IS 1" AT FULL SCALE

SOUNDTRANSIT

SCALE: 1"=20'
FILENAME: OMFS-M08-CRP300-330
CONTRACT No.: AE-0030-17
DATE: 2/27/2024

SOUND TRANSIT
PRELIMINARY ENGINEERING PLANS
OPERATIONS & MAINTENANCE FACILITY SOUTH

CIVIL
ROADWAY PLAN

DRAWING No.: **M08-CRP301**
FACILITY ID: M08
SHEET No.:
REV:

02/23/24 | 8:46 PM | ASCHEPPE
C:\PWWORKING\WEST01\D2772714\OMFS-M08-CRP300-330.DWG

MATCHLINE:
SEE DWG M08-CRP301

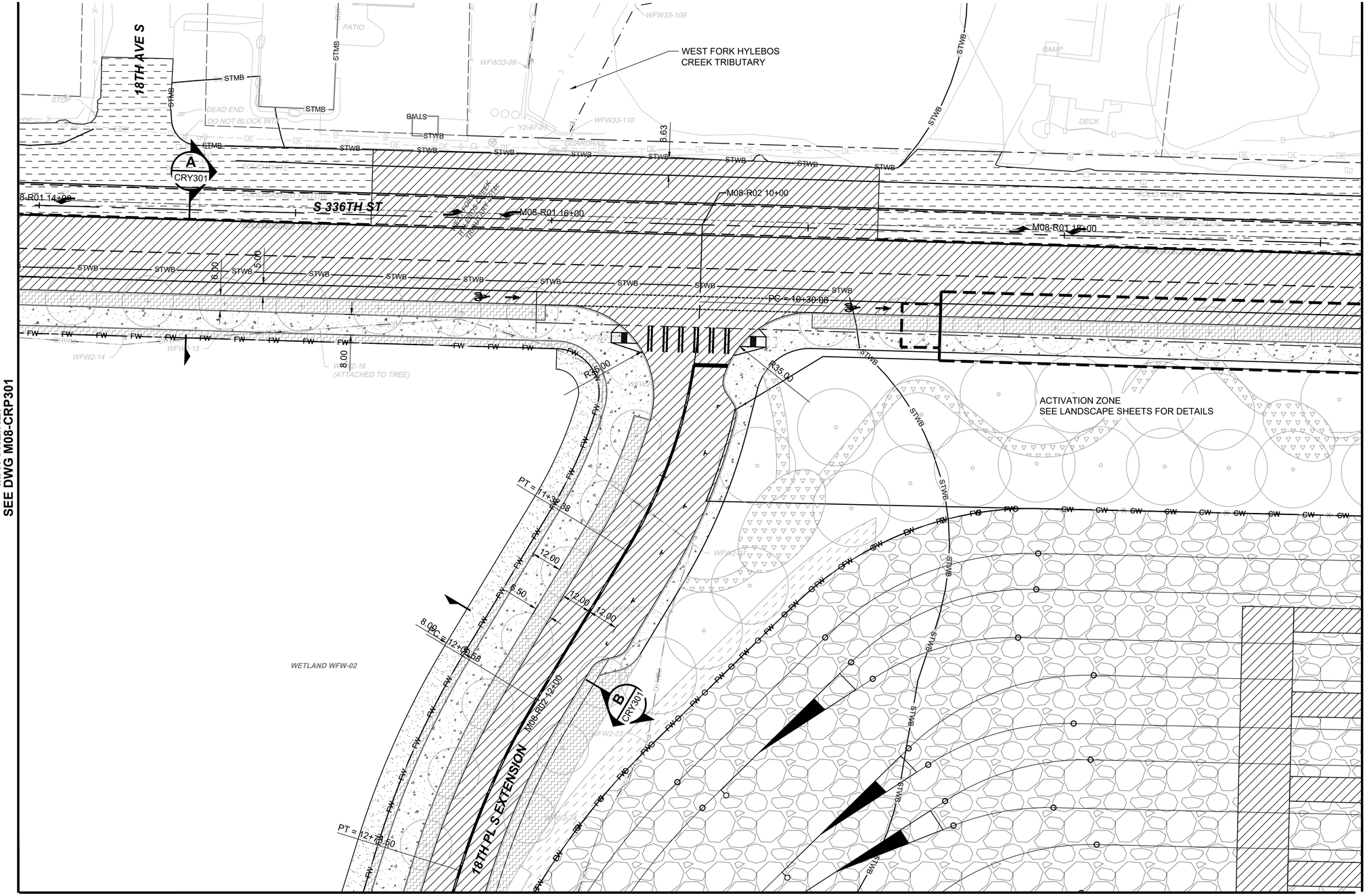

MATCHLINE:
SEE DWG MO8-CRP303

LEGEND:

- PAVEMENT SECTION RESTORATION
- CONCRETE PAVEMENT
- ASPHALT PAVEMENT
- RAIL BALLAST
- CW — CUT WALL
- FW — FILL WALL

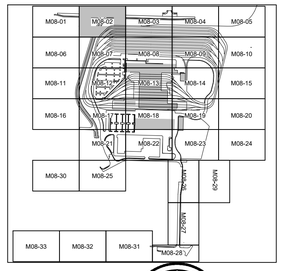

N

20 10 0 20 40
SCALE IN FEET

NOT FOR CONSTRUCTION

MATCHLINE:
SEE DWG MO8-CRP307

Refer to the plan set COVER drawing for disclaimers regarding this drawing.

AHJ:

PACKAGE #

REFERENCE CONCEPT DRAWINGS

No.	DATE	DSN	CHK	APP	REVISION

DESIGNED BY: K. MCDONALD
DRAWN BY: J. LUM
CHECKED BY: P. LOPEZ-HILFIKER
APPROVED BY: P. LOPEZ-HILFIKER

PRELIMINARY — KENNETH EUGENE MCDONALD JR — STATE OF WASHINGTON — 51919073 — REGISTERED PROFESSIONAL ENGINEER

HDR

SUBMITTED BY: PABLO LOPEZ-HILFIKER
DATE: 2/27/2024
REVIEWED BY:
DATE:

LINE IS 1" AT FULL SCALE

SOUNDTRANSIT

SCALE: 1"=20'
FILENAME: OMFS-M08-CRP300-330
CONTRACT No.: AE-0030-17
DATE: 2/27/2024

SOUND TRANSIT
PRELIMINARY ENGINEERING PLANS
OPERATIONS & MAINTENANCE FACILITY SOUTH

CIVIL
ROADWAY PLAN

DRAWING No.: **M08-CRP302**
FACILITY ID: M08
SHEET No.:
REV:

02/23/24 | 8:47 PM | ASCHEPPE
C:\PWWORKING\WEST01\D2772714\OMFS-M08-CRP300-330.DWG

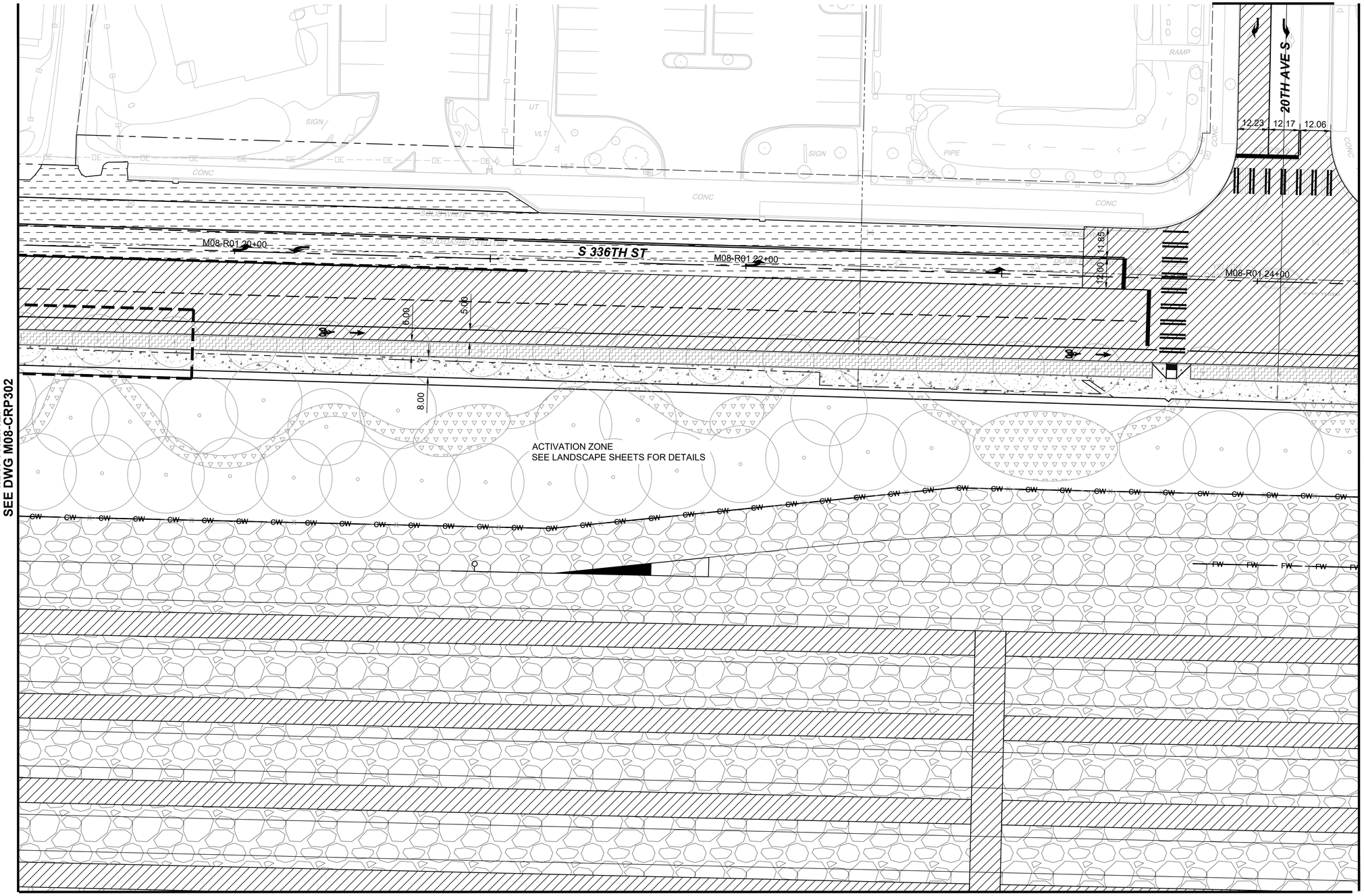

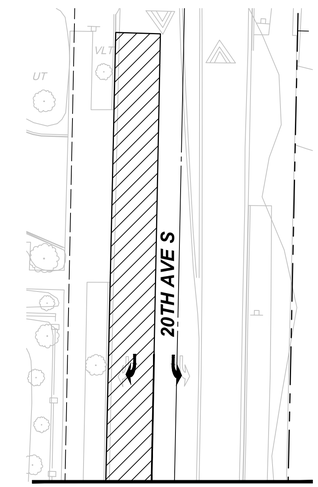

LEGEND:

- PAVEMENT SECTION RESTORATION
- CONCRETE PAVEMENT
- ASPHALT PAVEMENT
- RAIL BALLAST
- — CW — CUT WALL
- — FW — FILL WALL

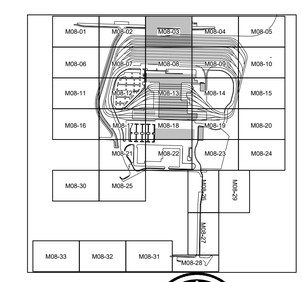

N

20 10 0 20 40

SCALE IN FEET

NOT FOR CONSTRUCTION

Refer to the plan set COVER drawing for disclaimers regarding this drawing.

AHJ:

PACKAGE #

REFERENCE CONCEPT DRAWINGS

No.	DATE	DSN	CHK	APP	REVISION

DESIGNED BY: K. MCDONALD
DRAWN BY: J. LUM
CHECKED BY: P. LOPEZ-HILFIKER
APPROVED BY: P. LOPEZ-HILFIKER

PRELIMINARY — KENNETH EUGENE MCDONALD, STATE OF WASHINGTON, 19073, REGISTERED PROFESSIONAL ENGINEER

HDR

LINE IS 1" AT FULL SCALE

SOUNDTRANSIT

SUBMITTED BY: PABLO LOPEZ-HILFIKER
DATE: 2/27/2024
REVIEWED BY:
DATE:

SCALE: 1"=20'
FILENAME: OMFS-M08-CRP300-330
CONTRACT No.: AE-0030-17
DATE: 2/27/2024

SOUND TRANSIT
PRELIMINARY ENGINEERING PLANS
OPERATIONS & MAINTENANCE FACILITY SOUTH

CIVIL
ROADWAY PLAN

DRAWING No.: **M08-CRP303**
FACILITY ID: M08
SHEET No.:
REV:

02/23/24 | 8:48 PM | ASCHEPPE
C:\PWWORKING\WEST01\D2772714\OMFS-M08-CRP300-330.DWG

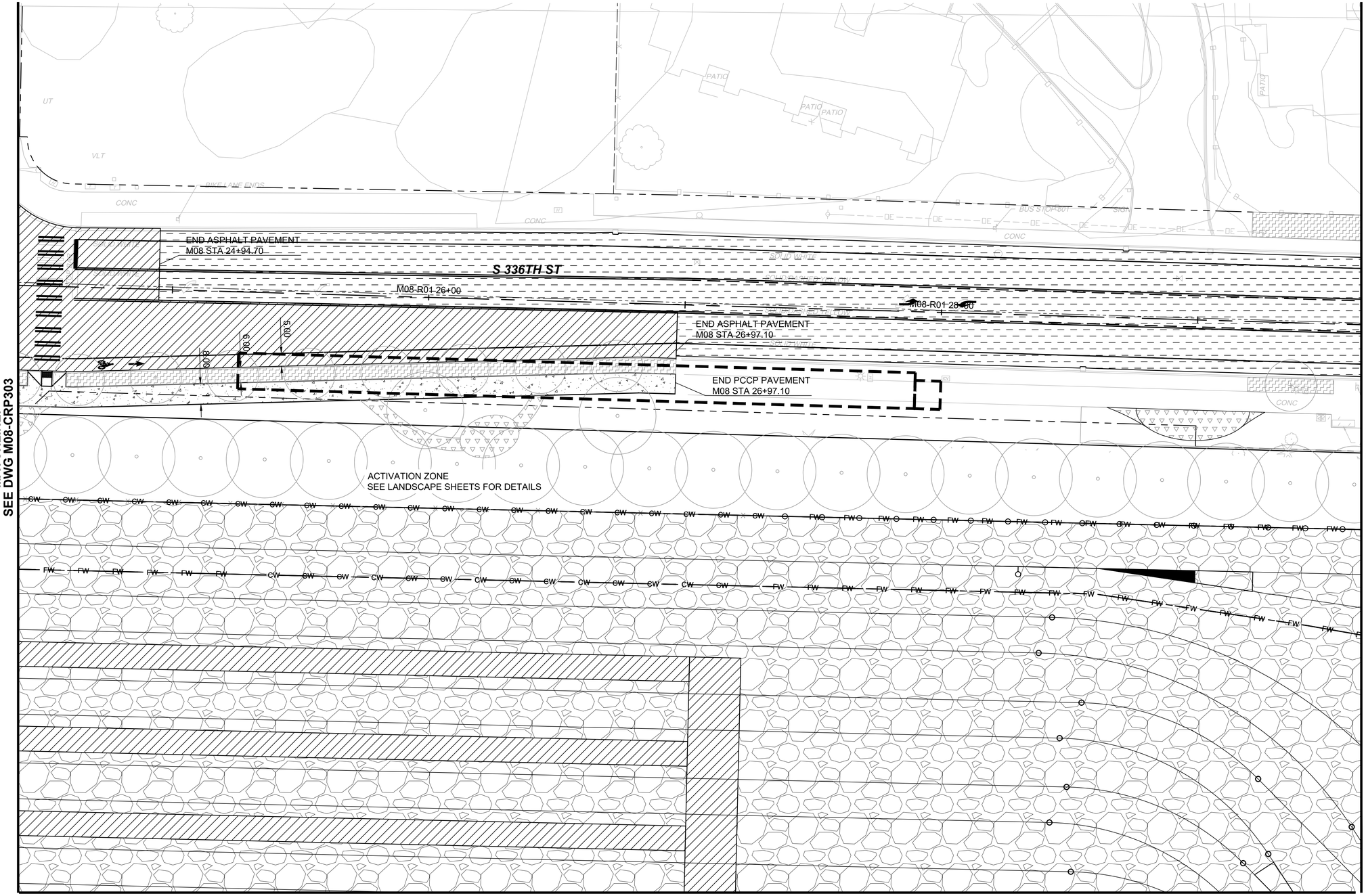

LEGEND:

- PAVEMENT SECTION RESTORATION
- CONCRETE PAVEMENT
- ASPHALT PAVEMENT
- RAIL BALLAST
- CW — CUT WALL
- FW — FILL WALL

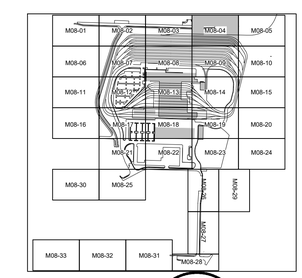

N

20 10 0 20 40

SCALE IN FEET

NOT FOR CONSTRUCTION

MATCHLINE:
SEE DWG MO8-CRP309

Refer to the plan set COVER drawing for disclaimers regarding this drawing.

AHJ:

PACKAGE #

REFERENCE CONCEPT DRAWINGS

No.	DATE	DSN	CHK	APP	REVISION

DESIGNED BY: K. MCDONALD
DRAWN BY: J. LUM
CHECKED BY: P. LOPEZ-HILFIKER
APPROVED BY: P. LOPEZ-HILFIKER

KENNETH EUGENE MCDONALD JR. STATE OF WASHINGTON 19073 REGISTERED PROFESSIONAL ENGINEER
PRELIMINARY

HDR

SUBMITTED BY: PABLO LOPEZ-HILFIKER
DATE: 2/27/2024
REVIEWED BY:
DATE:

LINE IS 1" AT FULL SCALE

SOUNDTRANSIT

SCALE: 1"=20'
FILENAME: OMFS-M08-CRP300-330
CONTRACT No.: AE-0030-17
DATE: 2/27/2024

SOUND TRANSIT
PRELIMINARY ENGINEERING PLANS
OPERATIONS & MAINTENANCE FACILITY SOUTH

CIVIL
ROADWAY PLAN

DRAWING No.: **M08-CRP304**
FACILITY ID: M08
SHEET No.:
REV:

02/23/24 | 8:48 PM | ASCHEPPE
C:\PWWORKING\WEST01\D2772714\OMFS-M08-CRP300-330.DWG

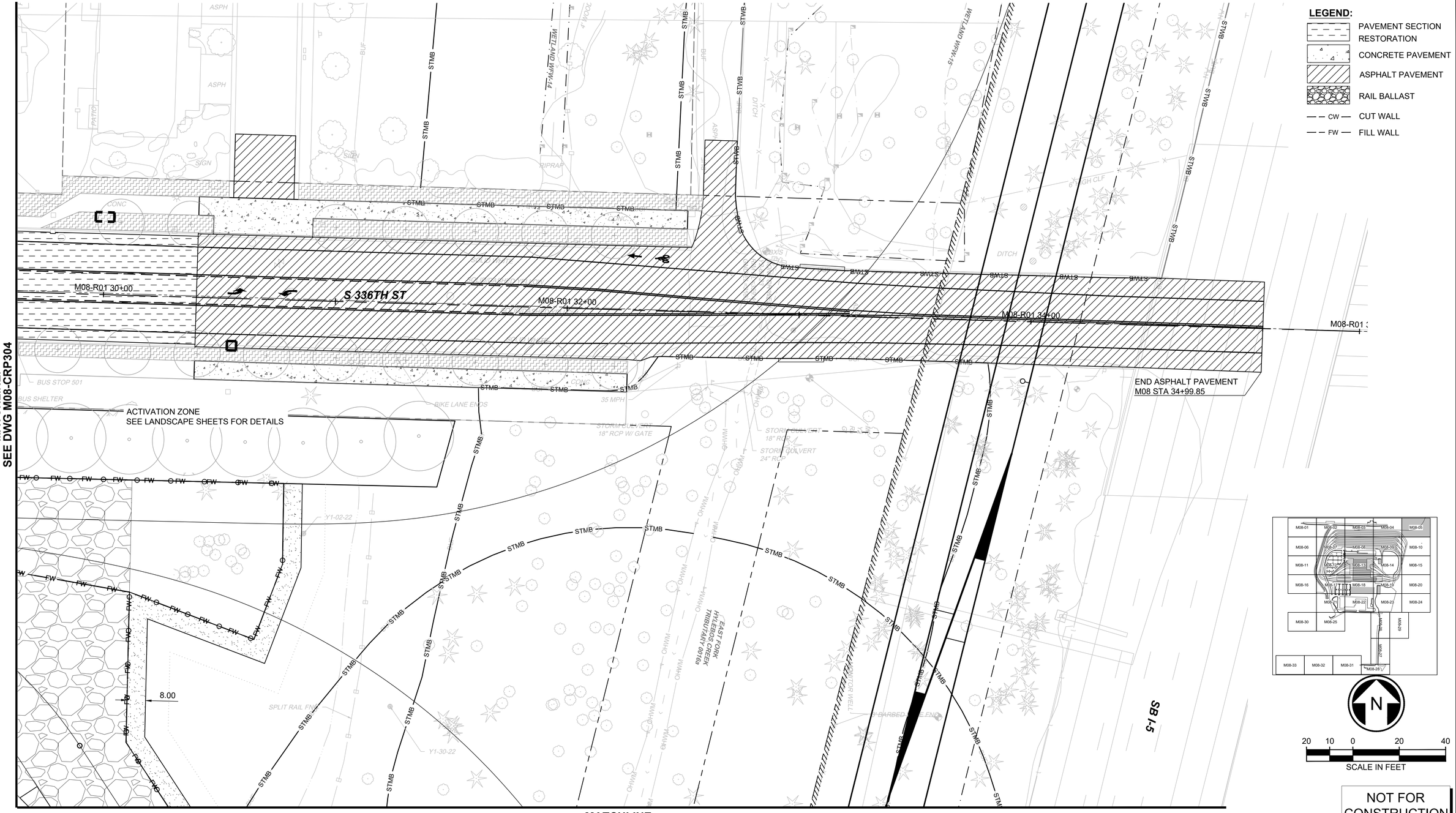

Refer to the plan set COVER drawing for disclaimers regarding this drawing.

AHJ:

PACKAGE #

REFERENCE CONCEPT DRAWINGS

No.	DATE	DSN	CHK	APP	REVISION

DESIGNED BY: K. MCDONALD
DRAWN BY: J. LUM
CHECKED BY: P. LOPEZ-HILFIKER
APPROVED BY: P. LOPEZ-HILFIKER

PRELIMINARY — KENNETH EUGENE MCDONALD JR. — STATE OF WASHINGTON — 21910073 — REGISTERED PROFESSIONAL ENGINEER

HDR

LINE IS 1" AT FULL SCALE

SOUNDTRANSIT

SUBMITTED BY: PABLO LOPEZ-HILFIKER — DATE: 2/27/2024
REVIEWED BY: — DATE:

SCALE: 1"=20'
FILENAME: OMFS-M08-CRP300-330
CONTRACT No.: AE-0030-17
DATE: 2/27/2024

SOUND TRANSIT
PRELIMINARY ENGINEERING PLANS
OPERATIONS & MAINTENANCE FACILITY SOUTH

CIVIL
ROADWAY PLAN

DRAWING No.: **M08-CRP305**
FACILITY ID: M08
SHEET No.: REV:

02/23/24 | 8:49 PM | ASCHEPPE
C:\PW\ORKING\WEST01\D2772714\OMFS-M08-CRP300-330.DWG

MATCHLINE:
SEE DWG M08-CRP302

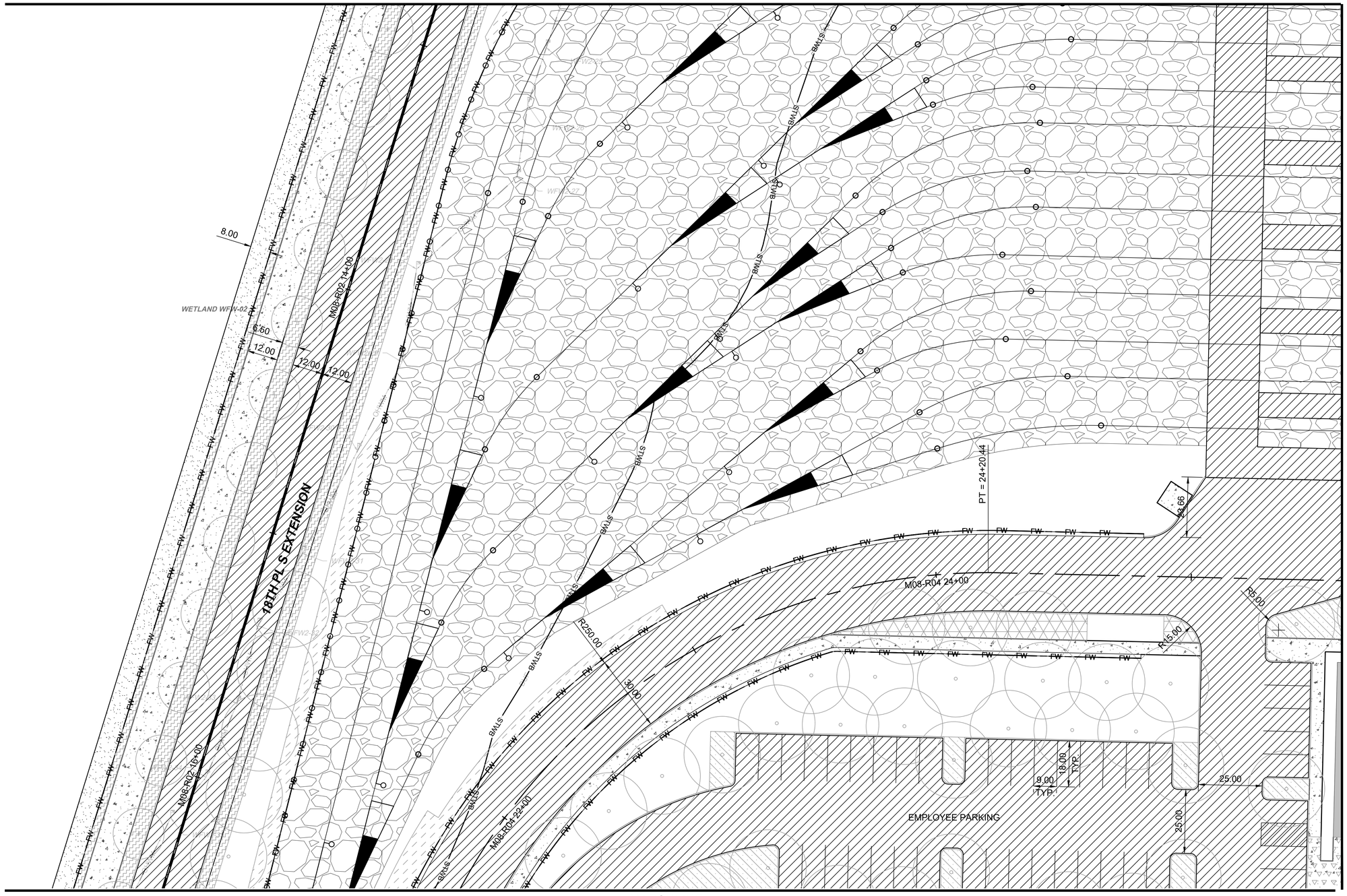

MATCHLINE:
SEE DWG M08-CRP308

LEGEND:

- PAVEMENT SECTION RESTORATION
- CONCRETE PAVEMENT
- ASPHALT PAVEMENT
- RAIL BALLAST
- CW — CUT WALL
- FW — FILL WALL

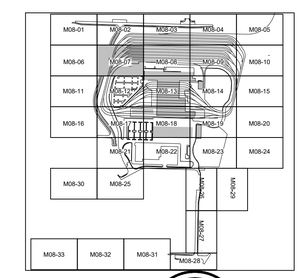

N

20 10 0 20 40
SCALE IN FEET

NOT FOR CONSTRUCTION

MATCHLINE:
SEE DWG MO8-CRP312

Refer to the plan set COVER drawing for disclaimers regarding this drawing.

AHJ:

PACKAGE #

REFERENCE CONCEPT DRAWINGS

No.	DATE	DSN	CHK	APP	REVISION

DESIGNED BY: K. MCDONALD
DRAWN BY: J. LUM
CHECKED BY: P. LOPEZ-HILFIKER
APPROVED BY: P. LOPEZ-HILFIKER

PRELIMINARY — KENNETH EUGENE MCKALLIP JR. — STATE OF WASHINGTON — 21519073 — REGISTERED PROFESSIONAL ENGINEER

HDR

LINE IS 1" AT FULL SCALE

SOUNDTRANSIT

SUBMITTED BY: PABLO LOPEZ-HILFIKER
DATE: 2/27/2024
REVIEWED BY:
DATE:

SCALE: 1"=20'
FILENAME: OMFS-M08-CRP300-330
CONTRACT No.: AE-0030-17
DATE: 2/27/2024

SOUND TRANSIT
PRELIMINARY ENGINEERING PLANS
OPERATIONS & MAINTENANCE FACILITY SOUTH

CIVIL
ROADWAY PLAN

DRAWING No.: **M08-CRP307**
FACILITY ID: M08
SHEET No.:
REV:

02/23/24 | 8:49 PM | ASCHEPPE
C:\PWWORKING\WEST01\D2772714\OMFS-M08-CRP300-330.DWG

MATCHLINE:
SEE DWG M08-CRP303

MATCHLINE:
SEE DWG M08-CRP307

MATCHLINE:
SEE DWG MO8-CRP309

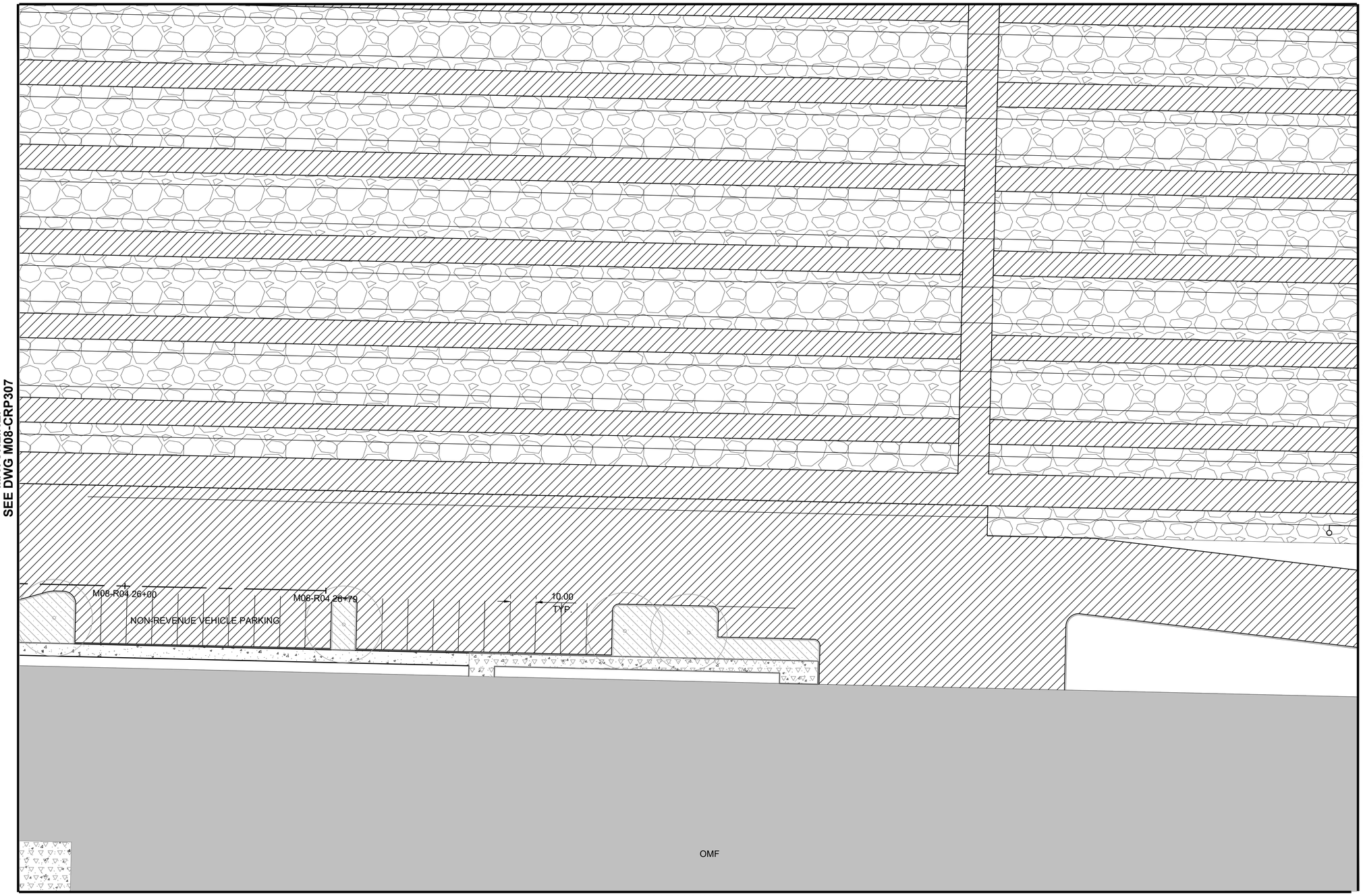

MATCHLINE:
SEE DWG MO8-CRP313

LEGEND:

- PAVEMENT SECTION RESTORATION
- CONCRETE PAVEMENT
- ASPHALT PAVEMENT
- RAIL BALLAST
- CW — CUT WALL
- FW — FILL WALL

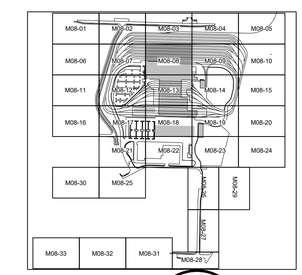

N

20 10 0 20 40

SCALE IN FEET

NOT FOR CONSTRUCTION

Refer to the plan set COVER drawing for disclaimers regarding this drawing.

AHJ:

PACKAGE #

REFERENCE CONCEPT DRAWINGS

No.	DATE	DSN	CHK	APP	REVISION

DESIGNED BY: K. MCDONALD
DRAWN BY: J. LUM
CHECKED BY: P. LOPEZ-HILFIKER
APPROVED BY: P. LOPEZ-HILFIKER

KENNETH EUGENE MCDONALD, STATE OF WASHINGTON, 21979073, REGISTERED PROFESSIONAL ENGINEER
PRELIMINARY

HDR

LINE IS 1" AT FULL SCALE

SOUNDTRANSIT

SUBMITTED BY: PABLO LOPEZ-HILFIKER
DATE: 2/27/2024
REVIEWED BY:
DATE:

SCALE: 1"=20'
FILENAME: OMFS-M08-CRP300-330
CONTRACT No.: AE-0030-17
DATE: 2/27/2024

SOUND TRANSIT
PRELIMINARY ENGINEERING PLANS
OPERATIONS & MAINTENANCE FACILITY SOUTH

CIVIL
ROADWAY PLAN

DRAWING No.: **M08-CRP308**
FACILITY ID: M08
SHEET No.:
REV:

02/23/24 | 8:50 PM | ASCHEPPE
C:\PWWORKING\WEST01\D2772714\OMFS-M08-CRP300-330.DWG

MATCHLINE:
SEE DWG M08-CRP304

MATCHLINE:
SEE DWG M08-CRP308

MATCHLINE:
SEE DWG M08-CRP310

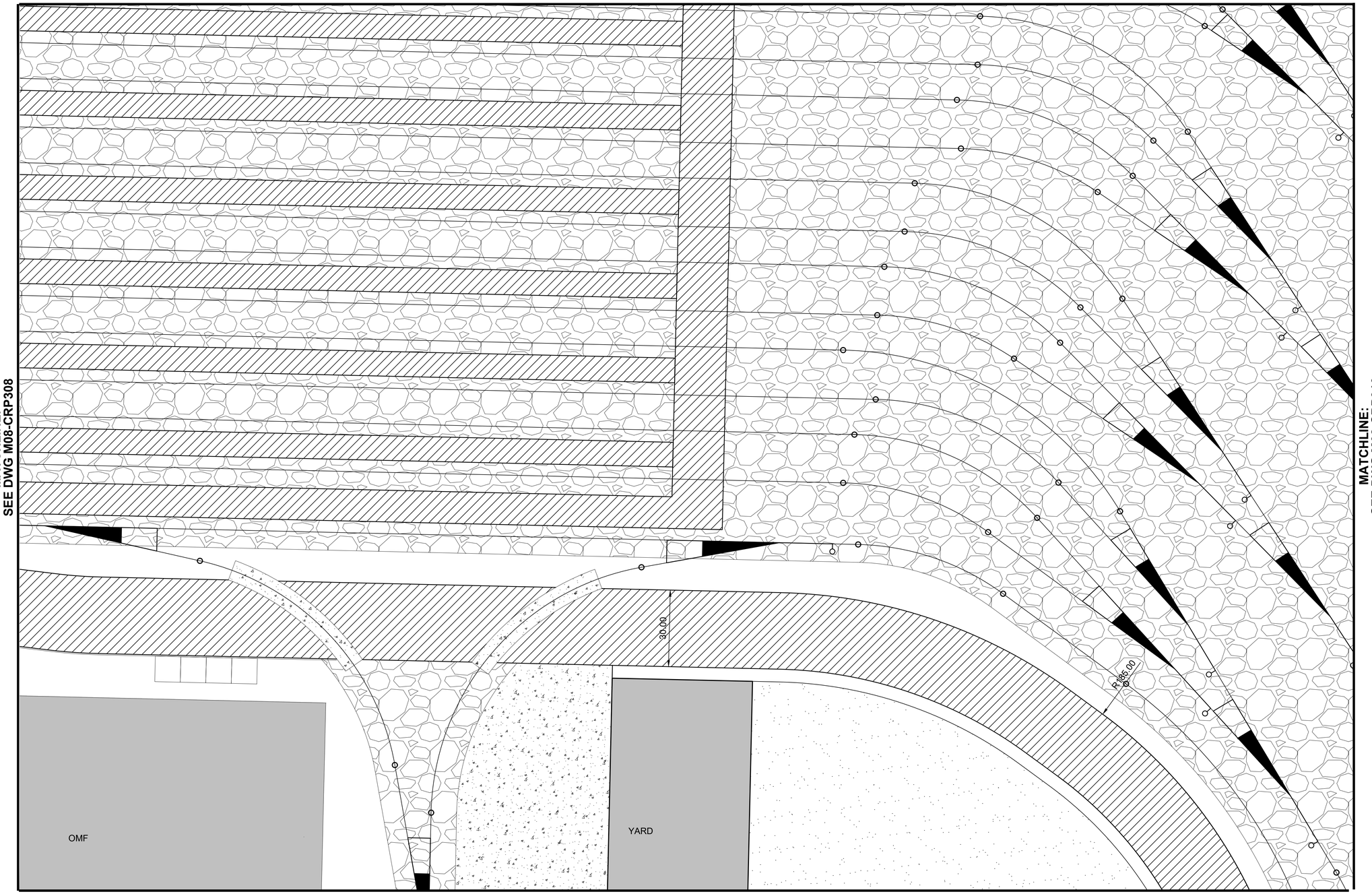

LEGEND:

- PAVEMENT SECTION RESTORATION
- CONCRETE PAVEMENT
- ASPHALT PAVEMENT
- RAIL BALLAST
- CW — CUT WALL
- FW — FILL WALL

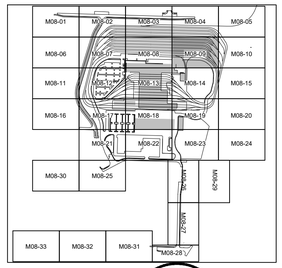

N

20 10 0 20 40
SCALE IN FEET

NOT FOR CONSTRUCTION

MATCHLINE:
SEE DWG MO8-CRP314

Refer to the plan set COVER drawing for disclaimers regarding this drawing.

AHJ:

PACKAGE #

REFERENCE CONCEPT DRAWINGS

No.	DATE	DSN	CHK	APP	REVISION

DESIGNED BY: K. MCDONALD
DRAWN BY: J. LUM
CHECKED BY: P. LOPEZ-HILFIKER
APPROVED BY: P. LOPEZ-HILFIKER

PRELIMINARY — KENNETH EUGENE MCFARLAND — STATE OF WASHINGTON — 21919073 — REGISTERED PROFESSIONAL ENGINEER

HDR

LINE IS 1" AT FULL SCALE

SOUNDTRANSIT

SUBMITTED BY: PABLO LOPEZ-HILFIKER
DATE: 2/27/2024
REVIEWED BY:
DATE:

SCALE: 1"=20'
FILENAME: OMFS-M08-CRP300-330
CONTRACT No.: AE-0030-17
DATE: 2/27/2024

SOUND TRANSIT
PRELIMINARY ENGINEERING PLANS
OPERATIONS & MAINTENANCE FACILITY SOUTH

CIVIL
ROADWAY PLAN

DRAWING No.: **M08-CRP309**
FACILITY ID: M08
SHEET No.:
REV:

02/23/24 | 8:50 PM | ASCHEPPE
C:\PWWORKING\WEST01\D2772714\OMFS-M08-CRP300-330.DWG

MATCHLINE:
SEE DWG M08-CRP305

MATCHLINE:
SEE DWG M08-CRP309

MATCHLINE:
SEE DWG MO8-CRP315

LEGEND:

- PAVEMENT SECTION RESTORATION
- CONCRETE PAVEMENT
- ASPHALT PAVEMENT
- RAIL BALLAST
- CW — CUT WALL
- FW — FILL WALL

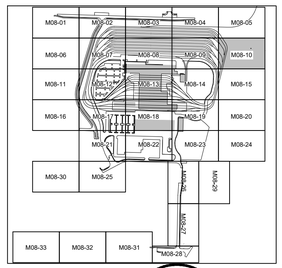

N

20 10 0 20 40
SCALE IN FEET

NOT FOR CONSTRUCTION

Refer to the plan set COVER drawing for disclaimers regarding this drawing.

AHJ:

PACKAGE #

REFERENCE CONCEPT DRAWINGS

No.	DATE	DSN	CHK	APP	REVISION

DESIGNED BY: K. MCDONALD
DRAWN BY: J. LUM
CHECKED BY: P. LOPEZ-HILFIKER
APPROVED BY: P. LOPEZ-HILFIKER

KENNETH EUGENE MCDONALD, STATE OF WASHINGTON, 31519073, REGISTERED PROFESSIONAL ENGINEER
PRELIMINARY

HDR

LINE IS 1" AT FULL SCALE

SOUNDTRANSIT

SUBMITTED BY: PABLO LOPEZ-HILFIKER
DATE: 2/27/2024
REVIEWED BY:
DATE:

SCALE: 1"=20'
FILENAME: OMFS-M08-CRP300-330
CONTRACT No.: AE-0030-17
DATE: 2/27/2024

SOUND TRANSIT
PRELIMINARY ENGINEERING PLANS
OPERATIONS & MAINTENANCE FACILITY SOUTH

CIVIL
ROADWAY PLAN

DRAWING No.: **M08-CRP310**
FACILITY ID: M08
SHEET No.:
REV:

02/23/24 | 8:51 PM | ASCHEPPE
C:\PWWORKING\WEST01\D2772714\OMFS-M08-CRP300-330.DWG

SEE CGP-106 FOR CONTINUATION OF ACCESS ROAD

J
CRY303

15.00

PRIVATE DRIVEWAY

RECONFIGURE EXISTING DRIVEWAY ACCESS TO KOREAN CAVALRY BAPTIST CHURCH

PACIFIC HWY E (SR99)

NO PARKING

LEFT LANE MUST TURN LEFT

DASHED WHITE

SOLID WHITE

SOLID WHITE

DASHED WHITE

CONC

BRUSH

ASPH

EXISTING BLDG

BUSH

BLOOMING DENTAL

TRENCH DRAIN

GATE

AUTHORIZED PARKING ONLY

STWB

WFW2-43

WFW2-42

WFW2-41

WFW2-40

WFW2-39

WFW2-38

8.00

PC = 18+52.13

6.00

12.00

12.00

18TH PL S EXTENSION

MATCHLINE:
SEE DWG MO8-CRP312

MATCHLINE:
SEE DWG MO8-CRP316

LEGEND:

- PAVEMENT SECTION RESTORATION
- CONCRETE PAVEMENT
- ASPHALT PAVEMENT
- RAIL BALLAST
- CW — CUT WALL
- FW — FILL WALL

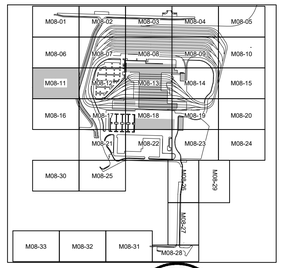

N

20 10 0 20 40

SCALE IN FEET

NOT FOR CONSTRUCTION

Refer to the plan set COVER drawing for disclaimers regarding this drawing.

AHJ:

PACKAGE #

REFERENCE CONCEPT DRAWINGS

No.	DATE	DSN	CHK	APP	REVISION

DESIGNED BY: K. MCDONALD
DRAWN BY: J. LUM
CHECKED BY: P. LOPEZ-HILFIKER
APPROVED BY: P. LOPEZ-HILFIKER

PRELIMINARY — KENNETH EUGENE MCDONALD JR — STATE OF WASHINGTON — 51919023 — REGISTERED PROFESSIONAL ENGINEER

HDR

SUBMITTED BY: PABLO LOPEZ-HILFIKER
DATE: 2/27/2024
REVIEWED BY:
DATE:

LINE IS 1" AT FULL SCALE

SOUNDTRANSIT

SCALE: 1"=20'
FILENAME: OMFS-M08-CRP300-330
CONTRACT No.: AE-0030-17
DATE: 2/27/2024

SOUND TRANSIT
PRELIMINARY ENGINEERING PLANS
OPERATIONS & MAINTENANCE FACILITY SOUTH

CIVIL
ROADWAY PLAN

DRAWING No.: **M08-CRP311**
FACILITY ID: M08
SHEET No.:
REV:

02/23/24 | 8:51 PM | ASCHEPPE
C:\PWWORKING\WEST01\D2772714\OMFS-M08-CRP300-330.DWG

MATCHLINE:
SEE DWG M08-CRP307

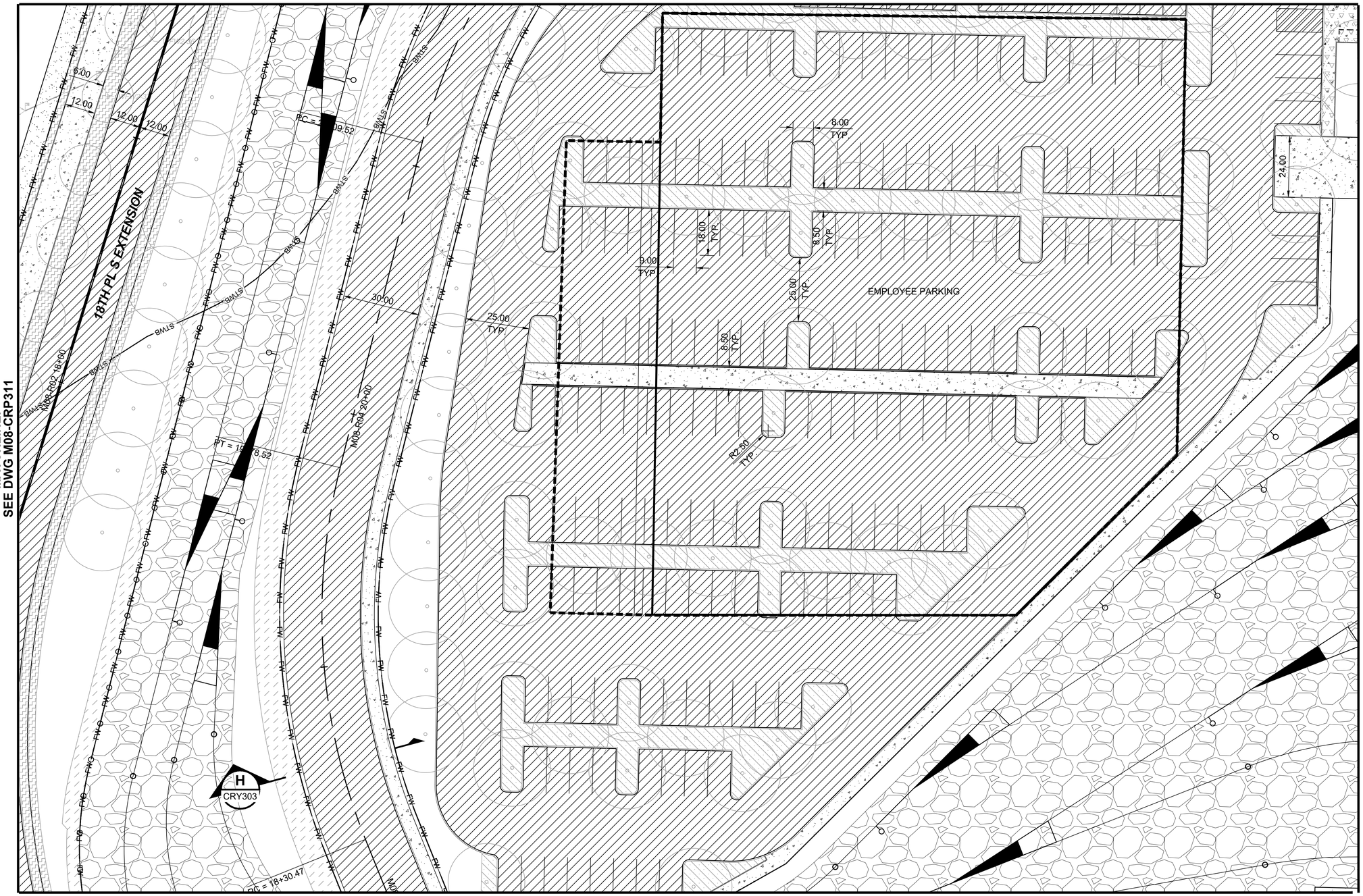

MATCHLINE:
SEE DWG M08-CRP311

MATCHLINE:
SEE DWG MO8-CRP313

MATCHLINE:
SEE DWG MO8-CRP317

LEGEND:

- PAVEMENT SECTION RESTORATION
- CONCRETE PAVEMENT
- ASPHALT PAVEMENT
- RAIL BALLAST
- CW — CUT WALL
- FW — FILL WALL

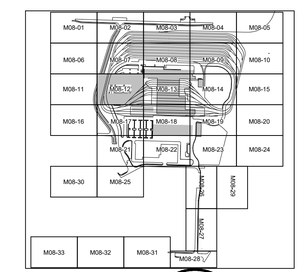

N

20 10 0 20 40
SCALE IN FEET

NOT FOR CONSTRUCTION

Refer to the plan set COVER drawing for disclaimers regarding this drawing.

AHJ:

PACKAGE #

REFERENCE CONCEPT DRAWINGS

No.	DATE	DSN	CHK	APP	REVISION

DESIGNED BY: K. MCDONALD
DRAWN BY: J. LUM
CHECKED BY: P. LOPEZ-HILFIKER
APPROVED BY: P. LOPEZ-HILFIKER

PRELIMINARY — KENNETH EUGENE MCDONALD JR. — STATE OF WASHINGTON — 23019073 — REGISTERED PROFESSIONAL ENGINEER

HDR

LINE IS 1" AT FULL SCALE

SOUNDTRANSIT

SUBMITTED BY: PABLO LOPEZ-HILFIKER
DATE: 2/27/2024
REVIEWED BY:
DATE:

SCALE: 1"=20'
FILENAME: OMFS-M08-CRP300-330
CONTRACT No.: AE-0030-17
DATE: 2/27/2024

SOUND TRANSIT
PRELIMINARY ENGINEERING PLANS
OPERATIONS & MAINTENANCE FACILITY SOUTH

CIVIL
ROADWAY PLAN

DRAWING No.: **M08-CRP312**
FACILITY ID: M08
SHEET No.:
REV:

02/23/24 | 8:51 PM | ASCHEPPE
C:\PWWORKING\WEST01\D2772714\OMFS-M08-CRP300-330.DWG

MATCHLINE:
SEE DWG M08-CRP308



MATCHLINE:
SEE DWG M08-CRP312

MATCHLINE:
SEE DWG MO8-CRP314

MATCHLINE:
SEE DWG MO8-CRP318

LEGEND:

- PAVEMENT SECTION RESTORATION
- CONCRETE PAVEMENT
- ASPHALT PAVEMENT
- RAIL BALLAST
- CW — CUT WALL
- FW — FILL WALL

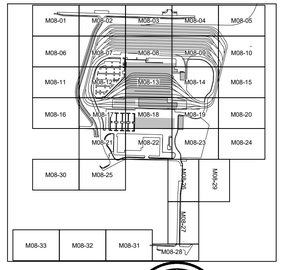

N

20 10 0 20 40
SCALE IN FEET

NOT FOR CONSTRUCTION

Refer to the plan set COVER drawing for disclaimers regarding this drawing.

AHJ:

PACKAGE #

REFERENCE CONCEPT DRAWINGS

No.	DATE	DSN	CHK	APP	REVISION

DESIGNED BY: K. MCDONALD
DRAWN BY: J. LUM
CHECKED BY: P. LOPEZ-HILFIKER
APPROVED BY: P. LOPEZ-HILFIKER

PRELIMINARY — KENNETH EUGENE MCDONALD, STATE OF WASHINGTON, 23819073, REGISTERED PROFESSIONAL ENGINEER

HDR

LINE IS 1" AT FULL SCALE

SOUNDTRANSIT

SUBMITTED BY: PABLO LOPEZ-HILFIKER
DATE: 2/27/2024
REVIEWED BY:
DATE:

SCALE: 1"=20'
FILENAME: OMFS-M08-CRP300-330
CONTRACT No.: AE-0030-17
DATE: 2/27/2024

SOUND TRANSIT
PRELIMINARY ENGINEERING PLANS
OPERATIONS & MAINTENANCE FACILITY SOUTH

CIVIL
ROADWAY PLAN

DRAWING No.: **M08-CRP313**
FACILITY ID: M08
SHEET No.:
REV:

02/23/24 | 8:52 PM | ASCHEPPE
C:\PWWORKING\WEST01\D2772714\OMFS-M08-CRP300-330.DWG

MATCHLINE:
SEE DWG M08-CRP309

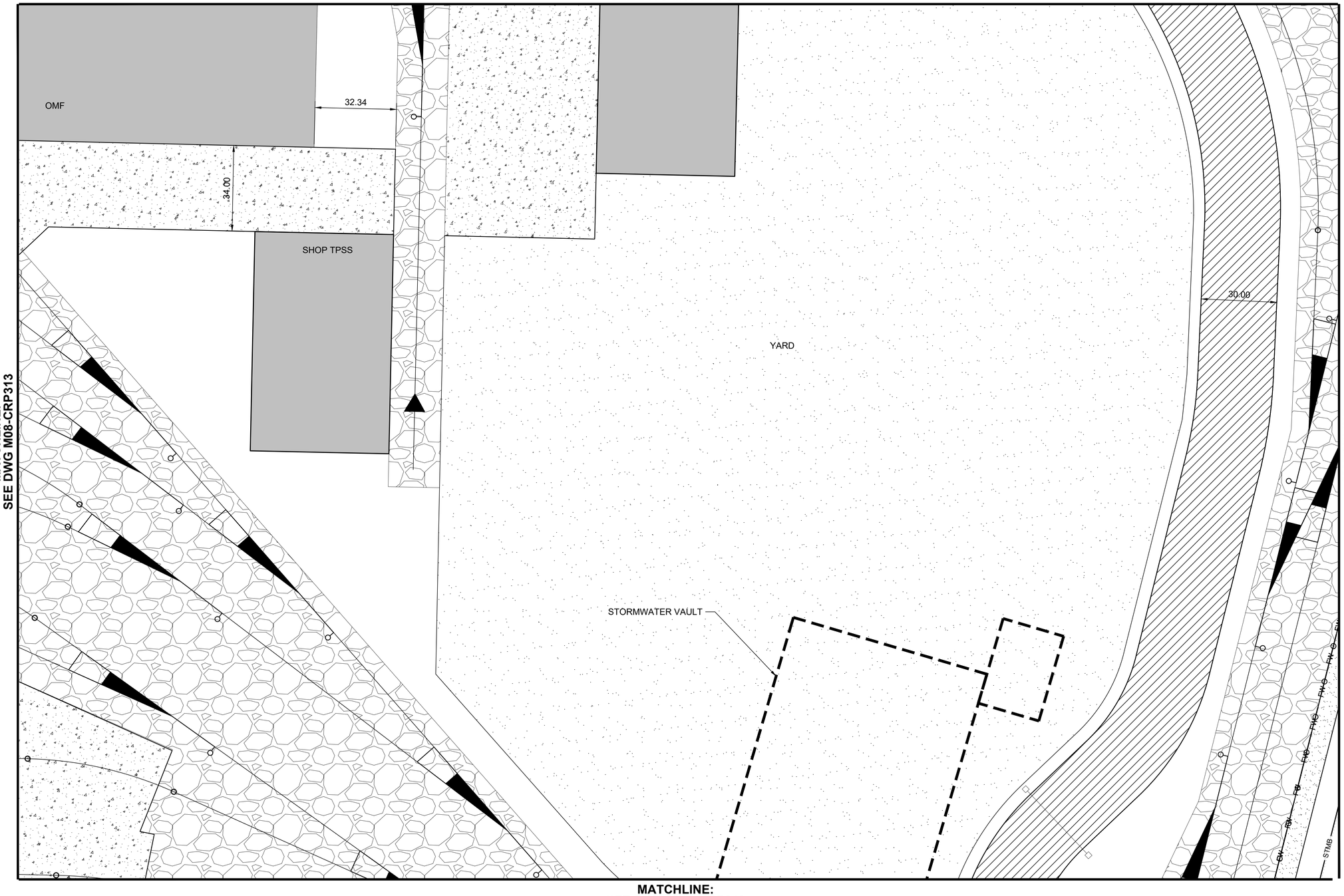
OMF
32.34
34.00
SHOP TPSS
YARD
30.00
STORMWATER VAULT
FW
FW
FW

MATCHLINE:
SEE DWG M08-CRP310

MATCHLINE:
SEE DWG M08-CRP314

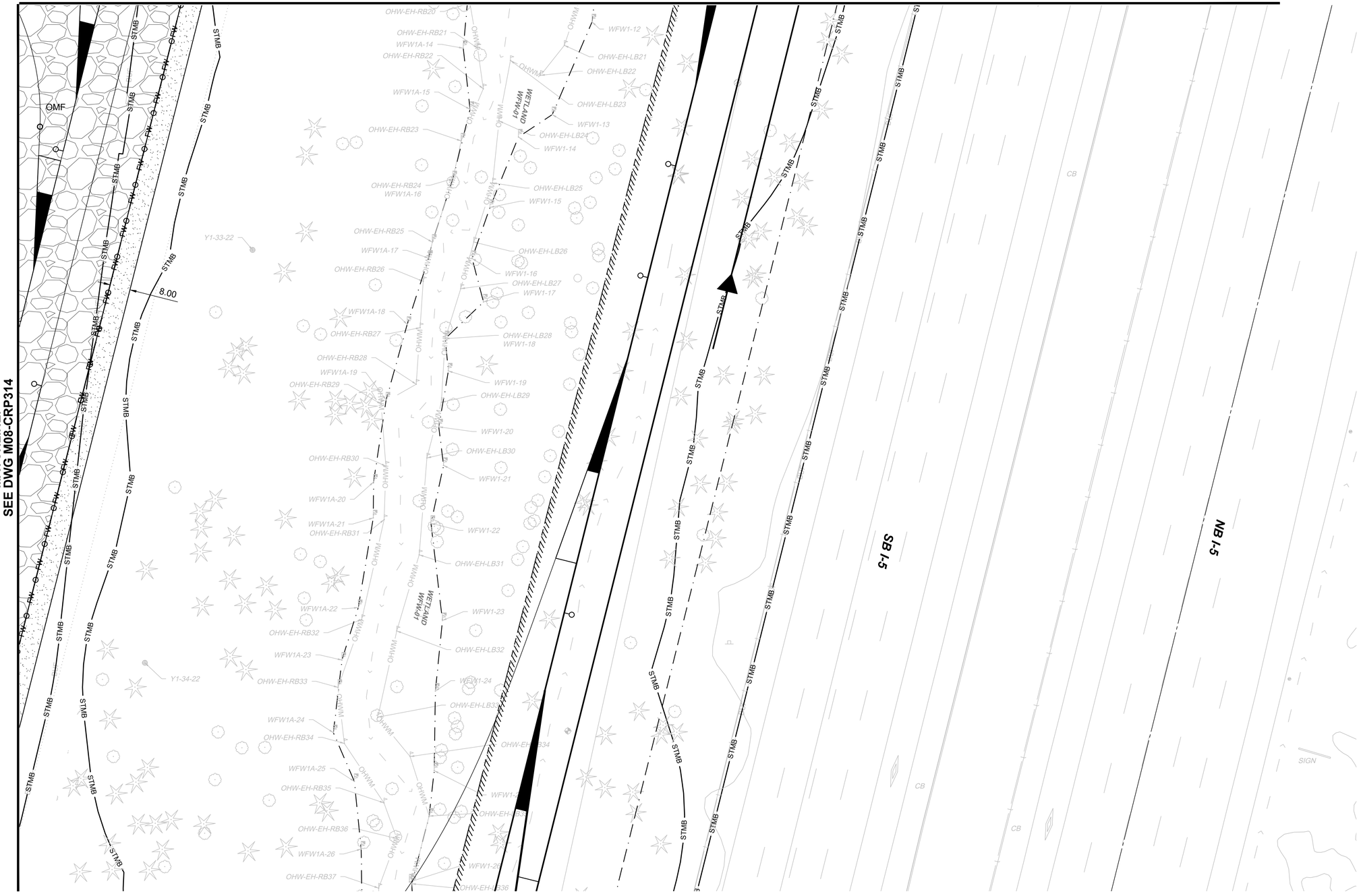

LEGEND:

- PAVEMENT SECTION RESTORATION
- CONCRETE PAVEMENT
- ASPHALT PAVEMENT
- RAIL BALLAST
- CW — CUT WALL
- FW — FILL WALL

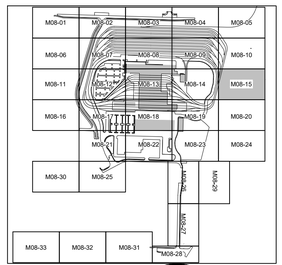

N

20 10 0 20 40
SCALE IN FEET

NOT FOR CONSTRUCTION

Refer to the plan set COVER drawing for disclaimers regarding this drawing.

AHJ:

PACKAGE #

REFERENCE CONCEPT DRAWINGS

No.	DATE	DSN	CHK	APP	REVISION

DESIGNED BY: K. MCDONALD
DRAWN BY: J. LUM
CHECKED BY: P. LOPEZ-HILFIKER
APPROVED BY: P. LOPEZ-HILFIKER

PRELIMINARY — KENNETH EUGENE MCDONALD, STATE OF WASHINGTON, 19073, REGISTERED PROFESSIONAL ENGINEER

HDR

LINE IS 1" AT FULL SCALE

SOUNDTRANSIT

SUBMITTED BY: PABLO LOPEZ-HILFIKER
DATE: 2/27/2024
REVIEWED BY:
DATE:

SCALE: 1"=20'
FILENAME: OMFS-M08-CRP300-330
CONTRACT No.: AE-0030-17
DATE: 2/27/2024

SOUND TRANSIT
PRELIMINARY ENGINEERING PLANS
OPERATIONS & MAINTENANCE FACILITY SOUTH

CIVIL
ROADWAY PLAN

DRAWING No.: **M08-CRP315**
FACILITY ID: M08
SHEET No.:
REV:

02/23/24 | 8:53 PM | ASCHEPPE
C:\PWWORKING\WEST01\D2772714\OMFS-M08-CRP300-330.DWG

MATCHLINE:
SEE DWG M08-CRP311

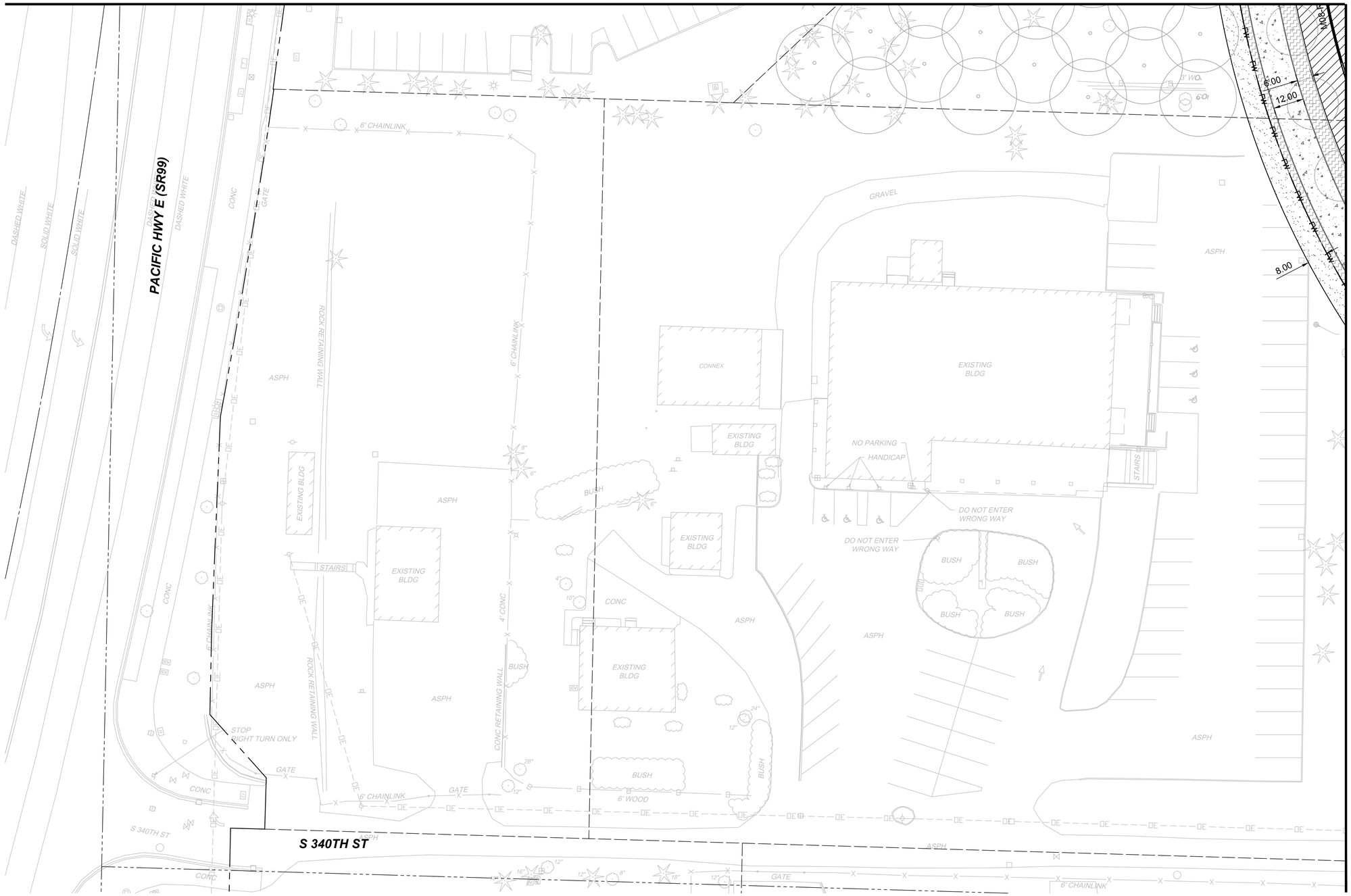

MATCHLINE:
SEE DWG MO8-CRP317

LEGEND:

- PAVEMENT SECTION RESTORATION
- CONCRETE PAVEMENT
- ASPHALT PAVEMENT
- RAIL BALLAST
- CW — CUT WALL
- FW — FILL WALL

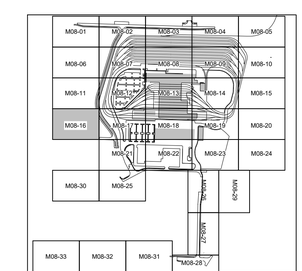

N

20 10 0 20 40
SCALE IN FEET

NOT FOR CONSTRUCTION

Refer to the plan set COVER drawing for disclaimers regarding this drawing.

AHJ:

PACKAGE #

REFERENCE CONCEPT DRAWINGS

No.	DATE	DSN	CHK	APP	REVISION

DESIGNED BY: K. MCDONALD
DRAWN BY: J. LUM
CHECKED BY: P. LOPEZ-HILFIKER
APPROVED BY: P. LOPEZ-HILFIKER

PRELIMINARY

SUBMITTED BY: PABLO LOPEZ-HILFIKER
DATE: 2/27/2024
REVIEWED BY:
DATE:

LINE IS 1" AT FULL SCALE

SCALE: 1"=20'
FILENAME: OMFS-M08-CRP300-330
CONTRACT No.: AE-0030-17
DATE: 2/27/2024

SOUND TRANSIT
PRELIMINARY ENGINEERING PLANS
OPERATIONS & MAINTENANCE FACILITY SOUTH

CIVIL
ROADWAY PLAN

DRAWING No.: **M08-CRP316**
FACILITY ID: M08
SHEET No.:
REV:

02/23/24 | 8:53 PM | ASCHEPPE
C:\PWWORKING\WEST01\D2772714\OMFS-M08-CRP300-330.DWG

MATCHLINE:
SEE DWG M08-CRP312

MATCHLINE:
SEE DWG M08-CRP316

MATCHLINE:
SEE DWG MO8-CRP318

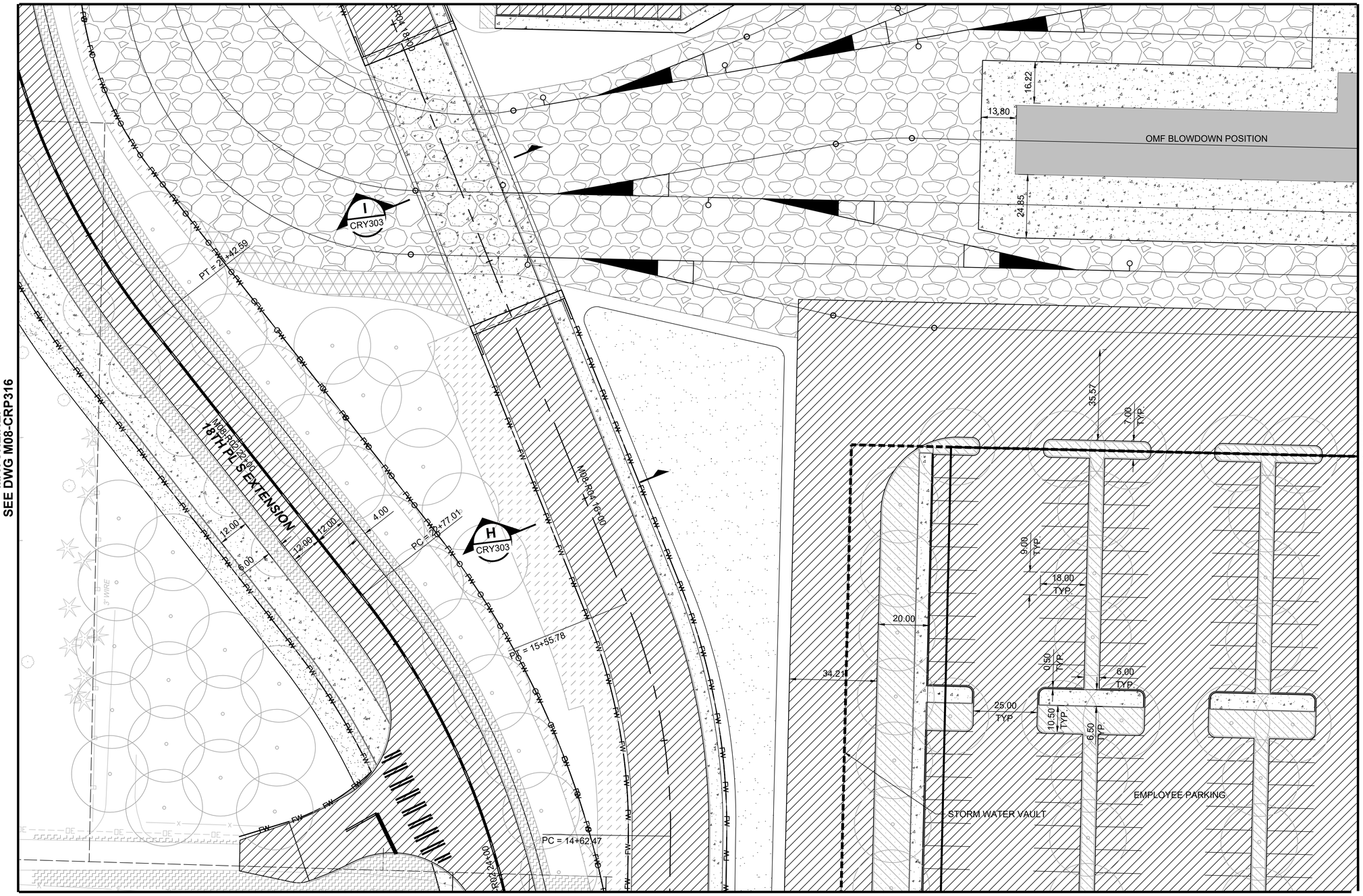

MATCHLINE:
SEE DWG MO8-CRP321

LEGEND:

- PAVEMENT SECTION RESTORATION
- CONCRETE PAVEMENT
- ASPHALT PAVEMENT
- RAIL BALLAST
- CW — CUT WALL
- FW — FILL WALL

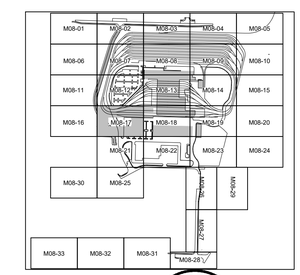

N

20 10 0 20 40

SCALE IN FEET

NOT FOR CONSTRUCTION

Refer to the plan set COVER drawing for disclaimers regarding this drawing.

AHJ:

PACKAGE #

REFERENCE CONCEPT DRAWINGS

No.	DATE	DSN	CHK	APP	REVISION

DESIGNED BY: K. MCDONALD
DRAWN BY: J. LUM
CHECKED BY: P. LOPEZ-HILFIKER
APPROVED BY: P. LOPEZ-HILFIKER

PRELIMINARY — KENNETH EUGENE MCDONALD — STATE OF WASHINGTON — 21819073 — REGISTERED PROFESSIONAL ENGINEER

HDR

SUBMITTED BY: PABLO LOPEZ-HILFIKER
DATE: 2/27/2024
REVIEWED BY:
DATE:

LINE IS 1" AT FULL SCALE

SOUNDTRANSIT

SCALE: 1"=20'
FILENAME: OMFS-M08-CRP300-330
CONTRACT No.: AE-0030-17
DATE: 2/27/2024

SOUND TRANSIT
PRELIMINARY ENGINEERING PLANS
OPERATIONS & MAINTENANCE FACILITY SOUTH

CIVIL
ROADWAY PLAN

DRAWING No.: **M08-CRP317**
FACILITY ID: M08
SHEET No.:
REV:

02/23/24 | 8:54 PM | ASCHEPPE
C:\PWWORKING\WEST01\D2772714\OMFS-M08-CRP300-330.DWG

MATCHLINE:
SEE DWG M08-CRP313

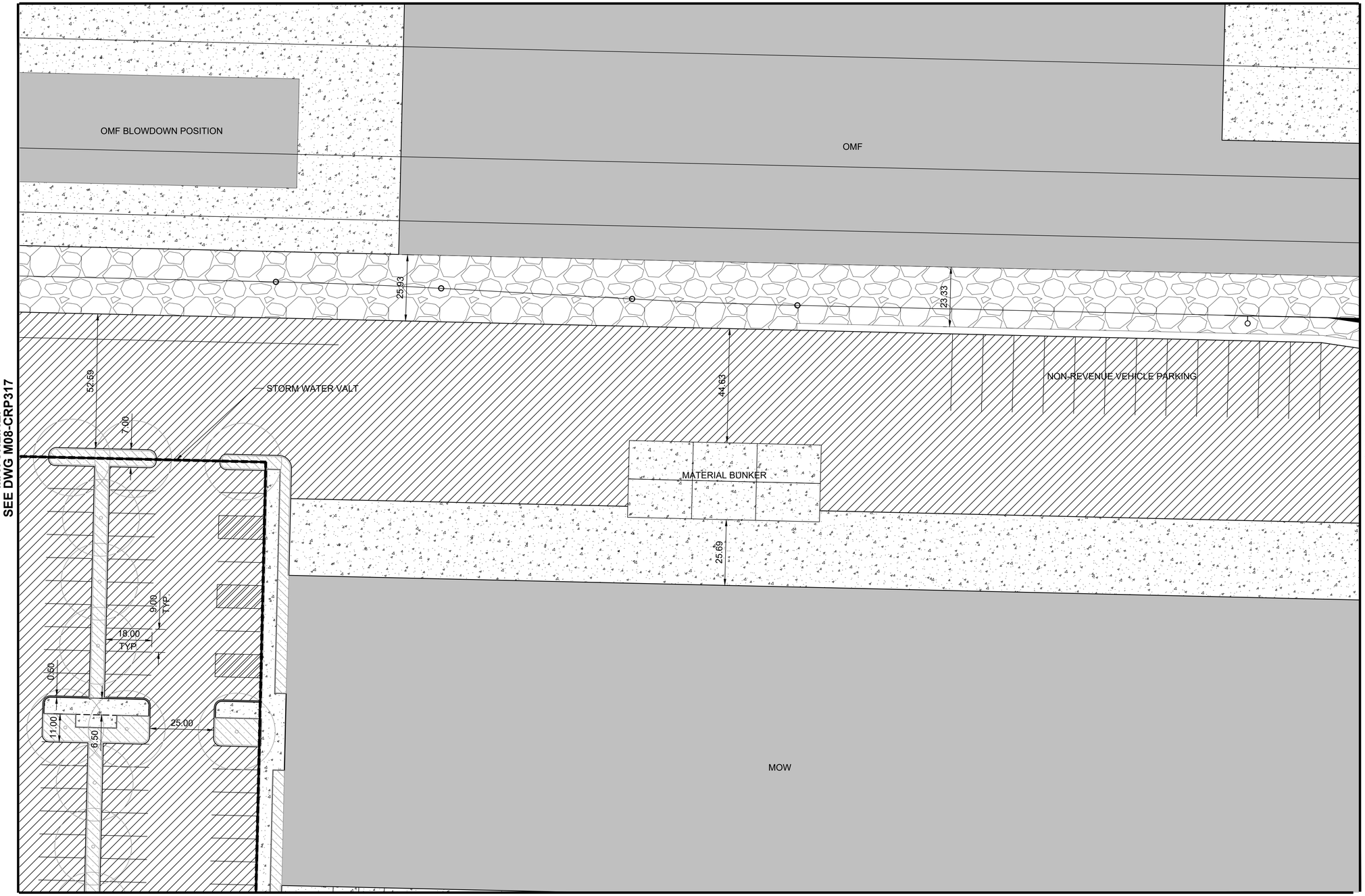

MATCHLINE:
SEE DWG M08-CRP317

MATCHLINE:
SEE DWG MO8-CRP319

MATCHLINE:
SEE DWG MO8-CRP322

LEGEND:

- PAVEMENT SECTION RESTORATION
- CONCRETE PAVEMENT
- ASPHALT PAVEMENT
- RAIL BALLAST
- CW — CUT WALL
- FW — FILL WALL

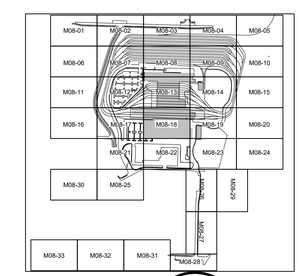

N

20 10 0 20 40
SCALE IN FEET

NOT FOR CONSTRUCTION

Refer to the plan set COVER drawing for disclaimers regarding this drawing.

AHJ:

PACKAGE #

REFERENCE CONCEPT DRAWINGS

No.	DATE	DSN	CHK	APP	REVISION

DESIGNED BY: K. MCDONALD
DRAWN BY: J. LUM
CHECKED BY: P. LOPEZ-HILFIKER
APPROVED BY: P. LOPEZ-HILFIKER

PRELIMINARY — KENNETH EUGENE MCDONALD — STATE OF WASHINGTON — 49073 — REGISTERED PROFESSIONAL ENGINEER

HDR

SUBMITTED BY: PABLO LOPEZ-HILFIKER
DATE: 2/27/2024
REVIEWED BY:
DATE:

LINE IS 1" AT FULL SCALE

SOUNDTRANSIT

SCALE: 1"=20'
FILENAME: OMFS-M08-CRP300-330
CONTRACT No.: AE-0030-17
DATE: 2/27/2024

SOUND TRANSIT
PRELIMINARY ENGINEERING PLANS
OPERATIONS & MAINTENANCE FACILITY SOUTH

CIVIL
ROADWAY PLAN

DRAWING No.: **M08-CRP318**
FACILITY ID: M08
SHEET No.:
REV:

02/23/24 | 8:54 PM | ASCHEPPE
C:\PWWORKING\WEST01\D2772714\OMFS-M08-CRP300-330.DWG

MATCHLINE:
SEE DWG M08-CRP314

MATCHLINE:
SEE DWG M08-CRP318

MATCHLINE:
SEE DWG MO8-CRP323

LEGEND:

- PAVEMENT SECTION RESTORATION
- CONCRETE PAVEMENT
- ASPHALT PAVEMENT
- RAIL BALLAST
- CW — CUT WALL
- FW — FILL WALL

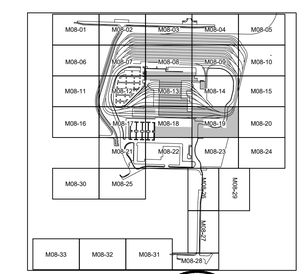

N

20 10 0 20 40
SCALE IN FEET

NOT FOR CONSTRUCTION

Refer to the plan set COVER drawing for disclaimers regarding this drawing.

AHJ:

PACKAGE #

REFERENCE CONCEPT DRAWINGS

No.	DATE	DSN	CHK	APP	REVISION

DESIGNED BY: K. MCDONALD
DRAWN BY: J. LUM
CHECKED BY: P. LOPEZ-HILFIKER
APPROVED BY: P. LOPEZ-HILFIKER

PRELIMINARY — KENNETH EUGENE MCDONALD JR. — STATE OF WASHINGTON — 23119073 — REGISTERED PROFESSIONAL ENGINEER

HDR

SUBMITTED BY: PABLO LOPEZ-HILFIKER
DATE: 2/27/2024
REVIEWED BY:
DATE:

LINE IS 1" AT FULL SCALE

SOUNDTRANSIT

SCALE: 1"=20'
FILENAME: OMFS-M08-CRP300-330
CONTRACT No.: AE-0030-17
DATE: 2/27/2024

SOUND TRANSIT
PRELIMINARY ENGINEERING PLANS
OPERATIONS & MAINTENANCE FACILITY SOUTH

CIVIL
ROADWAY PLAN

DRAWING No.: **M08-CRP319**
FACILITY ID: M08
SHEET No.:
REV:

02/23/24 | 8:55 PM | ASCHEPPE
C:\PWWORKING\WEST01\D2772714\OMFS-M08-CRP300-330.DWG

MATCHLINE:
SEE DWG M08-CRP317

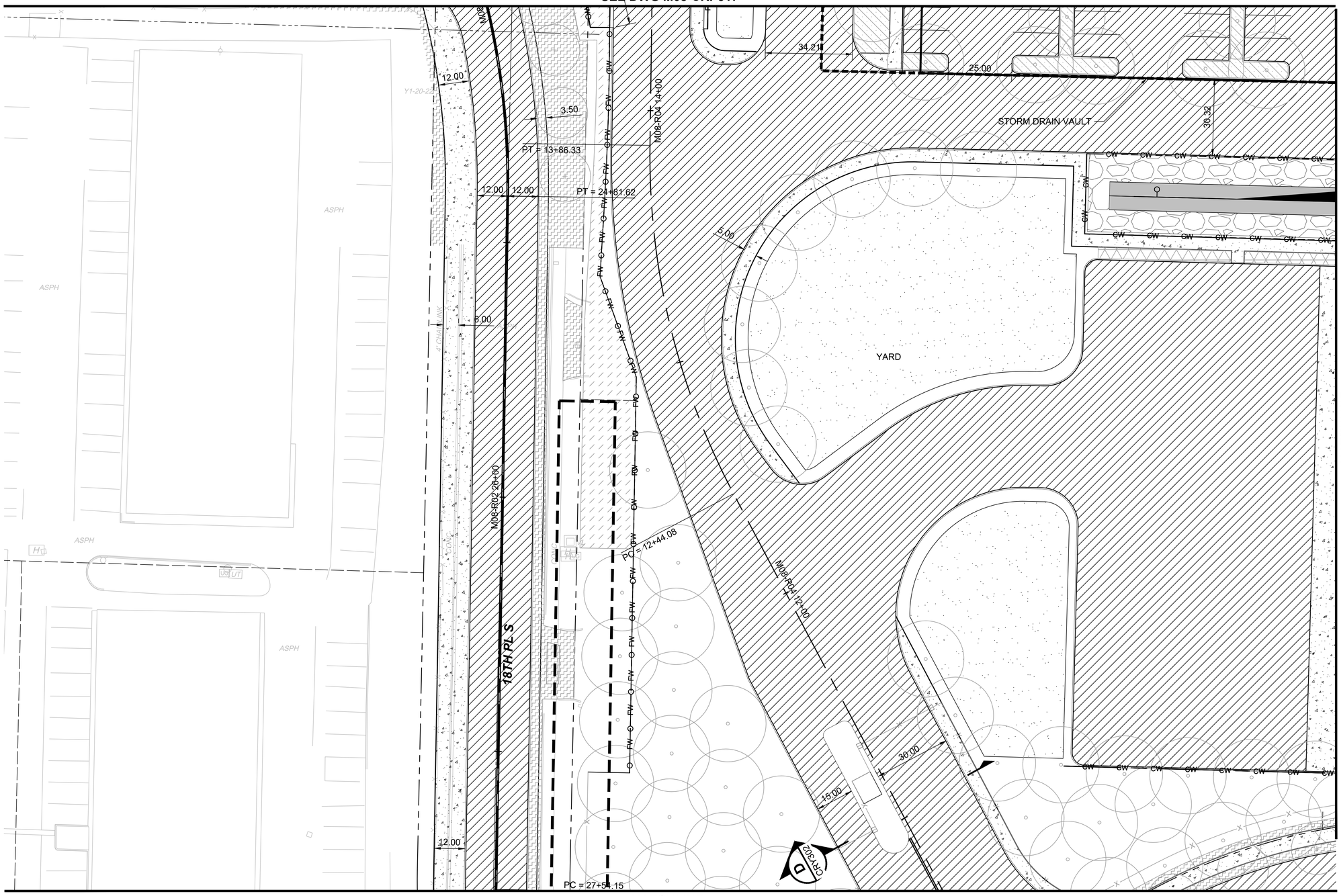

MATCHLINE:
SEE DWG M08-CRP322

MATCHLINE:
SEE DWG MO8-CRP325

LEGEND:

- PAVEMENT SECTION RESTORATION
- CONCRETE PAVEMENT
- ASPHALT PAVEMENT
- RAIL BALLAST
- CW — CUT WALL
- FW — FILL WALL

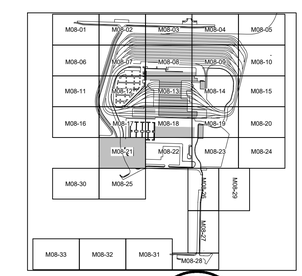

N

20 10 0 20 40
SCALE IN FEET

NOT FOR CONSTRUCTION

Refer to the plan set COVER drawing for disclaimers regarding this drawing.

AHJ:

PACKAGE #

REFERENCE CONCEPT DRAWINGS

No.	DATE	DSN	CHK	APP	REVISION

DESIGNED BY: K. MCDONALD
DRAWN BY: J. LUM
CHECKED BY: P. LOPEZ-HILFIKER
APPROVED BY: P. LOPEZ-HILFIKER

KENNETH EUGENE MCDONALD, STATE OF WASHINGTON, 23019073, REGISTERED PROFESSIONAL ENGINEER
PRELIMINARY

HDR

LINE IS 1" AT FULL SCALE

SOUNDTRANSIT

SUBMITTED BY: PABLO LOPEZ-HILFIKER
DATE: 2/27/2024
REVIEWED BY:
DATE:

SCALE: 1"=20'
FILENAME: OMFS-M08-CRP300-330
CONTRACT No.: AE-0030-17
DATE: 2/27/2024

SOUND TRANSIT
PRELIMINARY ENGINEERING PLANS
OPERATIONS & MAINTENANCE FACILITY SOUTH

CIVIL
ROADWAY PLAN

DRAWING No.: **M08-CRP321**
FACILITY ID: M08
SHEET No.:
REV:

02/23/24 | 8:55 PM | ASCHEPPE
C:\PWWORKING\WEST01\D2772714\OMFS-M08-CRP300-330.DWG

MATCHLINE:
SEE DWG M08-CRP318

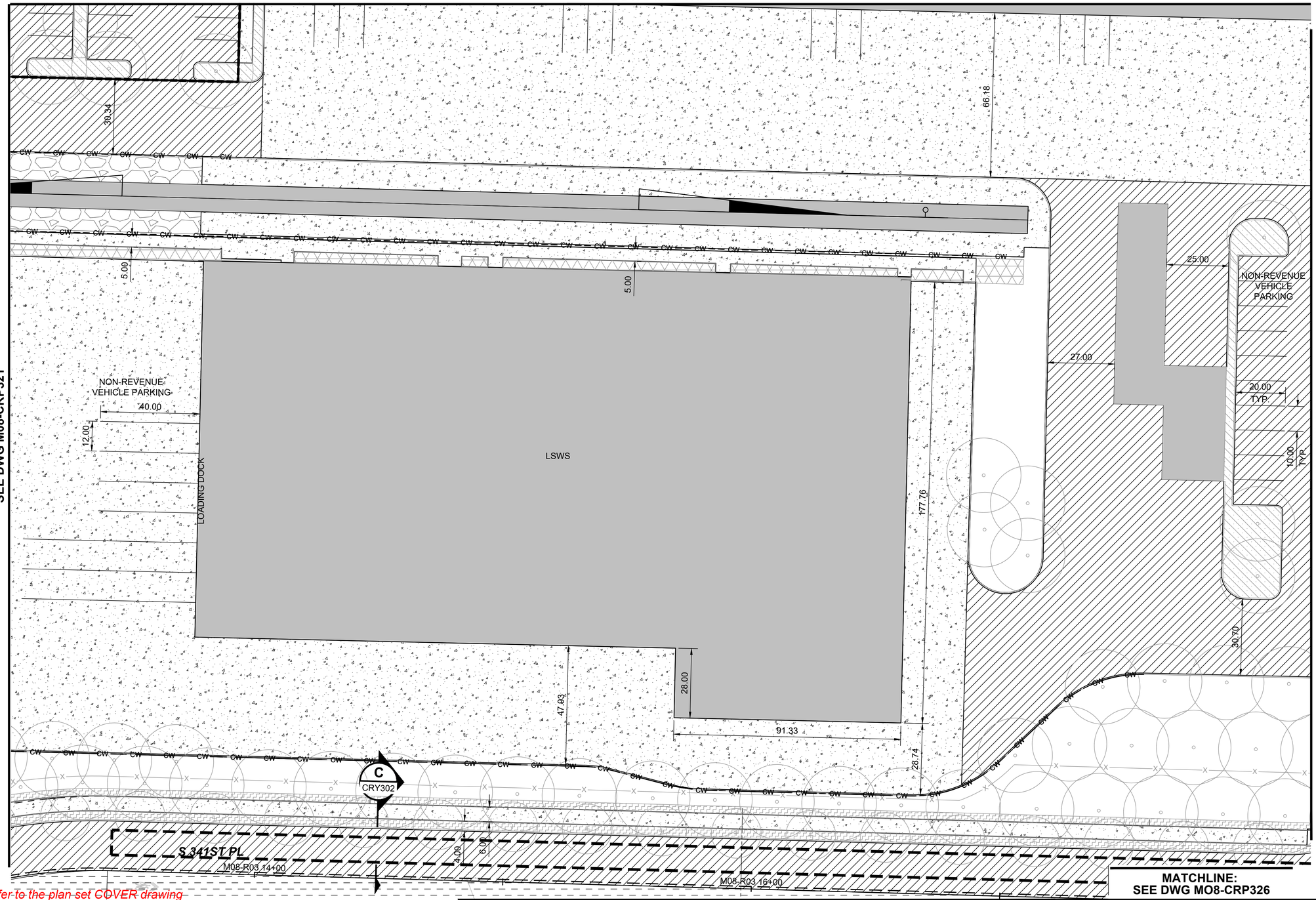

MATCHLINE:
SEE DWG M08-CRP321

MATCHLINE:
SEE DWG MO8-CRP323

MATCHLINE:
SEE DWG MO8-CRP326

LEGEND:

- PAVEMENT SECTION RESTORATION
- CONCRETE PAVEMENT
- ASPHALT PAVEMENT
- RAIL BALLAST
- CW — CUT WALL
- FW — FILL WALL

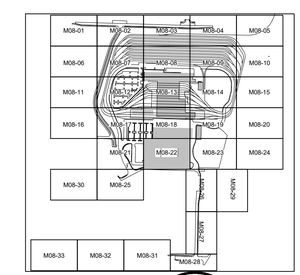

N

20 10 0 20 40
SCALE IN FEET

NOT FOR CONSTRUCTION

Refer to the plan set COVER drawing for disclaimers regarding this drawing.

AHJ:

PACKAGE #

REFERENCE CONCEPT DRAWINGS

No.	DATE	DSN	CHK	APP	REVISION

DESIGNED BY: K. MCDONALD
DRAWN BY: J. LUM
CHECKED BY: P. LOPEZ-HILFIKER
APPROVED BY: P. LOPEZ-HILFIKER

PRELIMINARY

SUBMITTED BY: PABLO LOPEZ-HILFIKER
DATE: 2/27/2024
REVIEWED BY:
DATE:

LINE IS 1" AT FULL SCALE

SCALE: 1"=20'
FILENAME: OMFS-M08-CRP300-330
CONTRACT No.: AE-0030-17
DATE: 2/27/2024

SOUND TRANSIT
PRELIMINARY ENGINEERING PLANS
OPERATIONS & MAINTENANCE FACILITY SOUTH

CIVIL
ROADWAY PLAN

DRAWING No.: **M08-CRP322**
FACILITY ID: M08
SHEET No.: REV:

02/23/24 | 8:56 PM | ASCHEPPE
C:\PWWORKING\WEST01\D2772714\OMFS-M08-CRP300-330.DWG

MATCHLINE:
SEE DWG M08-CRP319

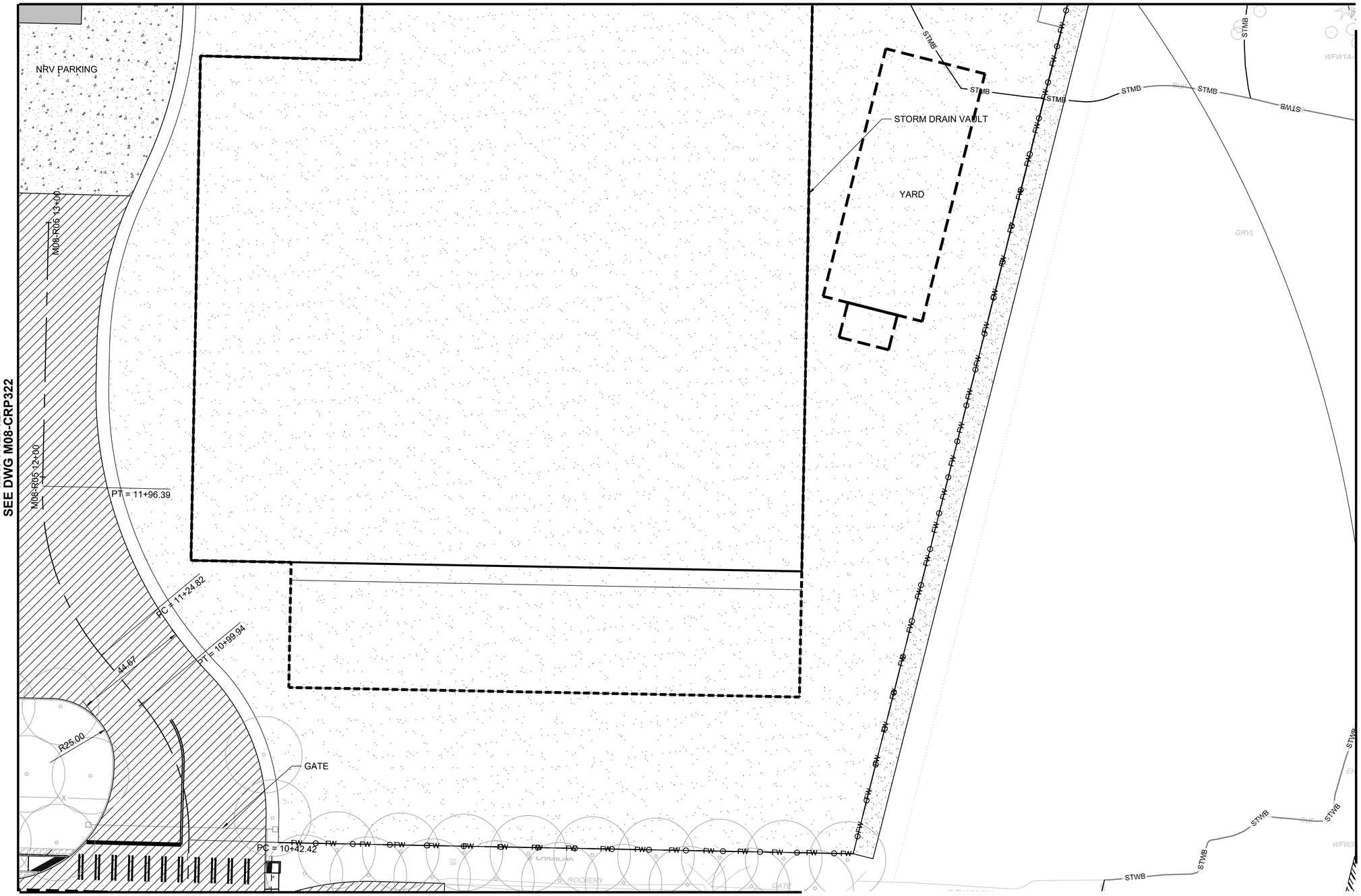

MATCHLINE:
SEE DWG M08-CRP322

MATCHLINE:
SEE DWG MO8-CRP324

MATCHLINE:
SEE DWG MO8-CRP326

LEGEND:

- PAVEMENT SECTION RESTORATION
- CONCRETE PAVEMENT
- ASPHALT PAVEMENT
- RAIL BALLAST
- CW — CUT WALL
- FW — FILL WALL

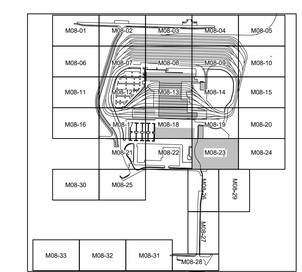

N

20 10 0 20 40
SCALE IN FEET

NOT FOR CONSTRUCTION

Refer to the plan set COVER drawing for disclaimers regarding this drawing.

AHJ:

PACKAGE #

REFERENCE CONCEPT DRAWINGS

No.	DATE	DSN	CHK	APP	REVISION

DESIGNED BY: K. MCDONALD
DRAWN BY: J. LUM
CHECKED BY: P. LOPEZ-HILFIKER
APPROVED BY: P. LOPEZ-HILFIKER

PRELIMINARY — KENNETH EUGENE MCDONALD JR. STATE OF WASHINGTON 21819073 REGISTERED PROFESSIONAL ENGINEER

HDR

SUBMITTED BY: PABLO LOPEZ-HILFIKER
DATE: 2/27/2024
REVIEWED BY:
DATE:

LINE IS 1" AT FULL SCALE

SOUNDTRANSIT

SCALE: 1"=20'
FILENAME: OMFS-M08-CRP300-330
CONTRACT No.: AE-0030-17
DATE: 2/27/2024

SOUND TRANSIT
PRELIMINARY ENGINEERING PLANS
OPERATIONS & MAINTENANCE FACILITY SOUTH

CIVIL
ROADWAY PLAN

DRAWING No.: **M08-CRP323**
FACILITY ID: M08
SHEET No.:
REV:

02/23/24 | 8:56 PM | ASCHEPPE
C:\PWWORKING\WEST01\D2772714\OMFS-M08-CRP300-330.DWG

MATCHLINE:
SEE DWG M08-CRP321

MATCHLINE:
SEE DWG M08-CRP330

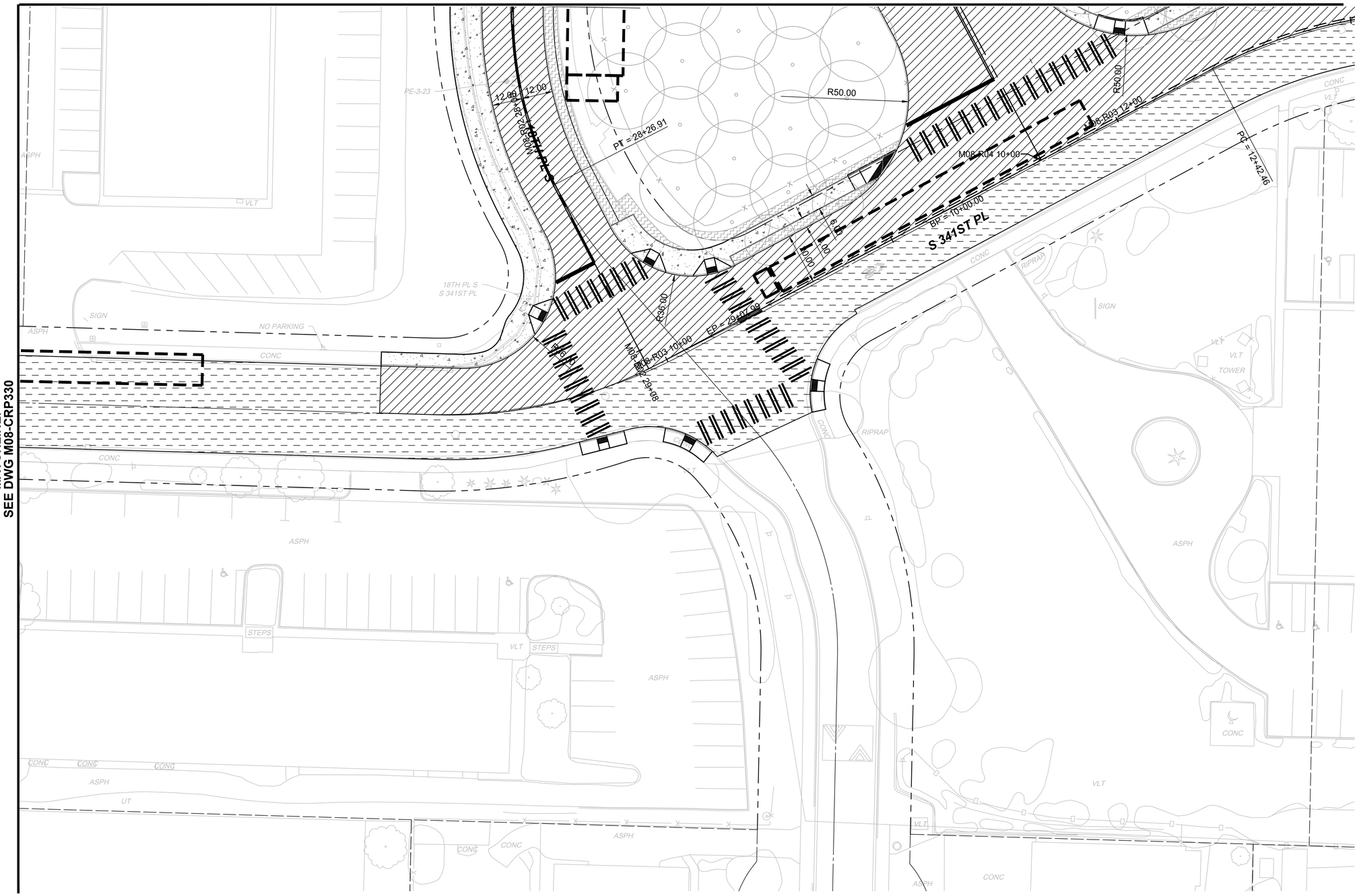

LEGEND:

- PAVEMENT SECTION RESTORATION
- CONCRETE PAVEMENT
- ASPHALT PAVEMENT
- RAIL BALLAST
- CW — CUT WALL
- FW — FILL WALL

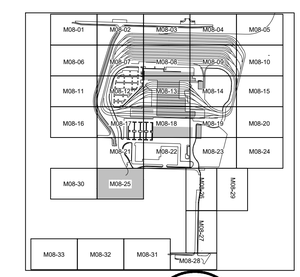

N

20 10 0 20 40

SCALE IN FEET

NOT FOR CONSTRUCTION

Refer to the plan set COVER drawing for disclaimers regarding this drawing.

AHJ:

PACKAGE #

REFERENCE CONCEPT DRAWINGS

No.	DATE	DSN	CHK	APP	REVISION

DESIGNED BY: K. MCDONALD
DRAWN BY: J. LUM
CHECKED BY: P. LOPEZ-HILFIKER
APPROVED BY: P. LOPEZ-HILFIKER

PRELIMINARY

SUBMITTED BY: PABLO LOPEZ-HILFIKER
DATE: 2/27/2024
REVIEWED BY:
DATE:

LINE IS 1" AT FULL SCALE

SCALE: 1"=20'
FILENAME: OMFS-M08-CRP300-330
CONTRACT No.: AE-0030-17
DATE: 2/27/2024

SOUND TRANSIT
PRELIMINARY ENGINEERING PLANS
OPERATIONS & MAINTENANCE FACILITY SOUTH

CIVIL
ROADWAY PLAN

DRAWING No.: **M08-CRP325**
FACILITY ID: M08
SHEET No.:
REV:

02/23/24 | 8:57 PM | ASCHEPPE
C:\PWWORKING\WEST01\D2772714\OMFS-M08-CRP300-330.DWG

MATCHLINE:
SEE DWG M08-CRP323

REPLACE SIDEWALK IN-KIND

PT = 19+55.26
EP = 19+86.30
BP = 10+00.00
PI = 10+70.48
PI = 11+89.99
PC = 18+69.11

5.00
17.70
10+00

M08-R03 19+86
M08-R08 10+00
M08-R08 12+00
M08-R03 18+00

21ST AVE S EXTENSION
S 34TH PL

4.00
3.00
24.00

WETLAND WFW-04

GAZEBO
3.5' WOOD
6' WOOD
ELLENOS
STOP
NO PARKING
ASPH
CONC
VLT
STMB
PE-7-23

MATCHLINE:
SEE DWG M08-CRP327

LEGEND:

- PAVEMENT SECTION RESTORATION
- CONCRETE PAVEMENT
- ASPHALT PAVEMENT
- RAIL BALLAST
- CW — CUT WALL
- FW — FILL WALL

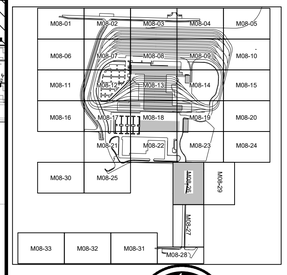

N

20 10 0 20 40
SCALE IN FEET

NOT FOR CONSTRUCTION

Refer to the plan set COVER drawing for disclaimers regarding this drawing.

REFERENCE CONCEPT DRAWINGS

No.	DATE	DSN	CHK	APP	REVISION

DESIGNED BY: K. MCDONALD
DRAWN BY: J. LUM
CHECKED BY: P. LOPEZ-HILFIKER
APPROVED BY: P. LOPEZ-HILFIKER

AHJ:

PRELIMINARY — KENNETH EUGENE MCDONALD JR. — STATE OF WASHINGTON — 21619073 — REGISTERED PROFESSIONAL ENGINEER

HDR

SUBMITTED BY: PABLO LOPEZ-HILFIKER
DATE: 2/27/2024
REVIEWED BY:
DATE:

LINE IS 1" AT FULL SCALE

SOUNDTRANSIT

PACKAGE #

SCALE: 1"=20'
FILENAME: OMFS-M08-CRP300-330
CONTRACT No.: AE-0030-17
DATE: 2/27/2024

SOUND TRANSIT
PRELIMINARY ENGINEERING PLANS
OPERATIONS & MAINTENANCE FACILITY SOUTH

CIVIL
ROADWAY PLAN

DRAWING No.: **M08-CRP326**
FACILITY ID: M08
SHEET No.: REV:

02/23/24 | 8:57 PM | ASCHEPPE
C:\PWWORKING\WEST01\D2772714\OMFS-M08-CRP300-330.DWG

MATCHLINE:
SEE DWG M08-CRP326

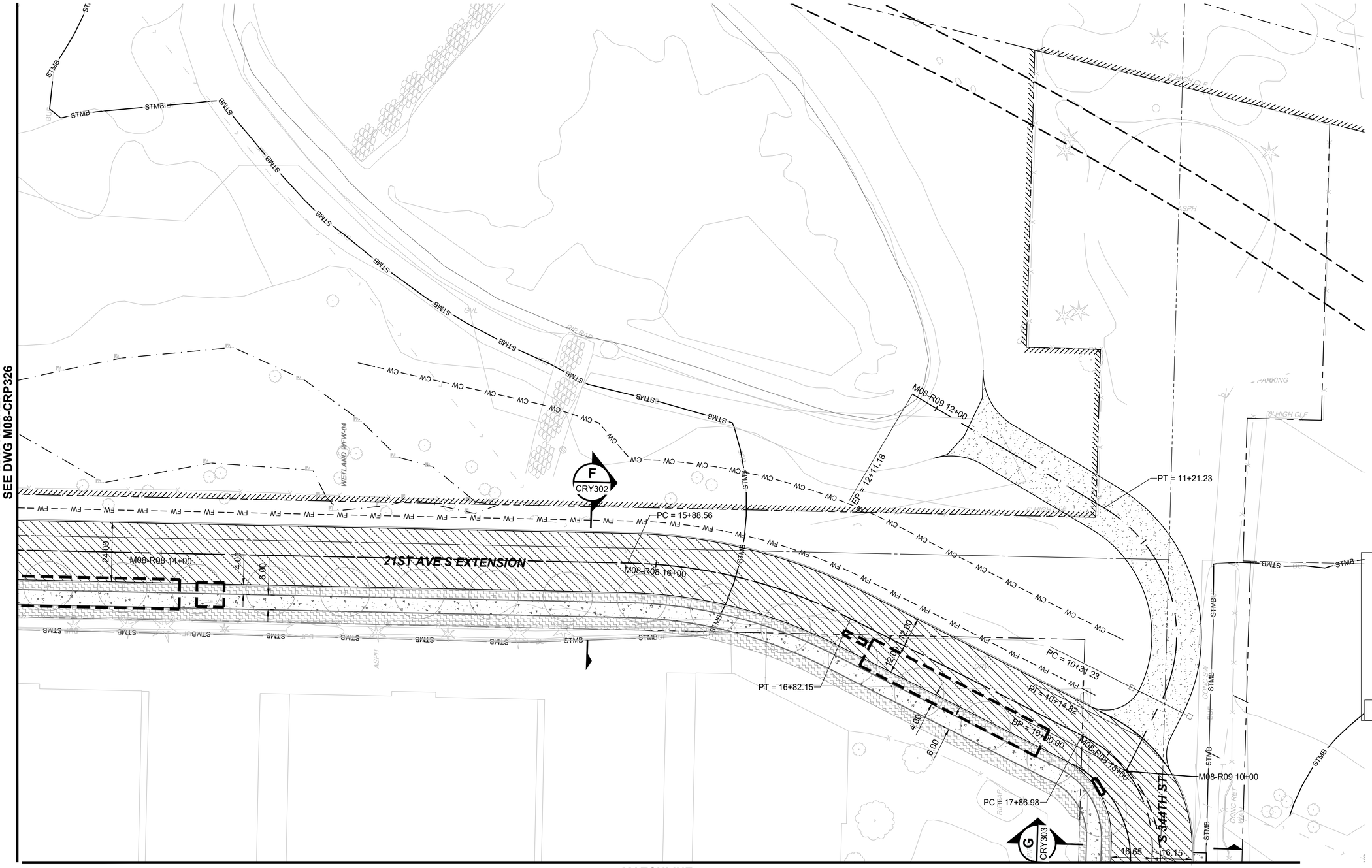

LEGEND:

- PAVEMENT SECTION RESTORATION
- CONCRETE PAVEMENT
- ASPHALT PAVEMENT
- RAIL BALLAST
- CW — CUT WALL
- FW — FILL WALL

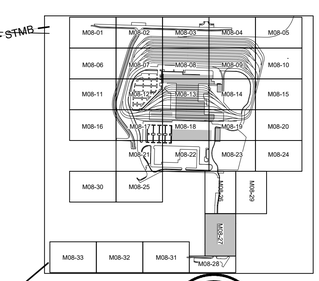

N

20 10 0 20 40
SCALE IN FEET

NOT FOR CONSTRUCTION

MATCHLINE:
SEE DWG M08-CRP328

Refer to the plan set COVER drawing for disclaimers regarding this drawing.

AHJ:

PACKAGE #

REFERENCE CONCEPT DRAWINGS

No.	DATE	DSN	CHK	APP	REVISION

DESIGNED BY: K. MCDONALD
DRAWN BY: J. LUM
CHECKED BY: P. LOPEZ-HILFIKER
APPROVED BY: P. LOPEZ-HILFIKER

PRELIMINARY — KENNETH EUGENE MCDONALD, STATE OF WASHINGTON, 21919073, REGISTERED PROFESSIONAL ENGINEER

HDR

LINE IS 1" AT FULL SCALE

SOUNDTRANSIT

SUBMITTED BY: PABLO LOPEZ-HILFIKER
DATE: 2/27/2024
REVIEWED BY:
DATE:

SCALE: 1"=20'
FILENAME: OMFS-M08-CRP300-330
CONTRACT No.: AE-0030-17
DATE: 2/27/2024

SOUND TRANSIT
PRELIMINARY ENGINEERING PLANS
OPERATIONS & MAINTENANCE FACILITY SOUTH

CIVIL
ROADWAY PLAN

DRAWING No.: **M08-CRP327**
FACILITY ID: M08
SHEET No.:
REV:

02/23/24 | 8:58 PM | ASCHEPPE
C:\PW\WORKING\WEST01\D2772714\OMFS-M08-CRP300-330.DWG

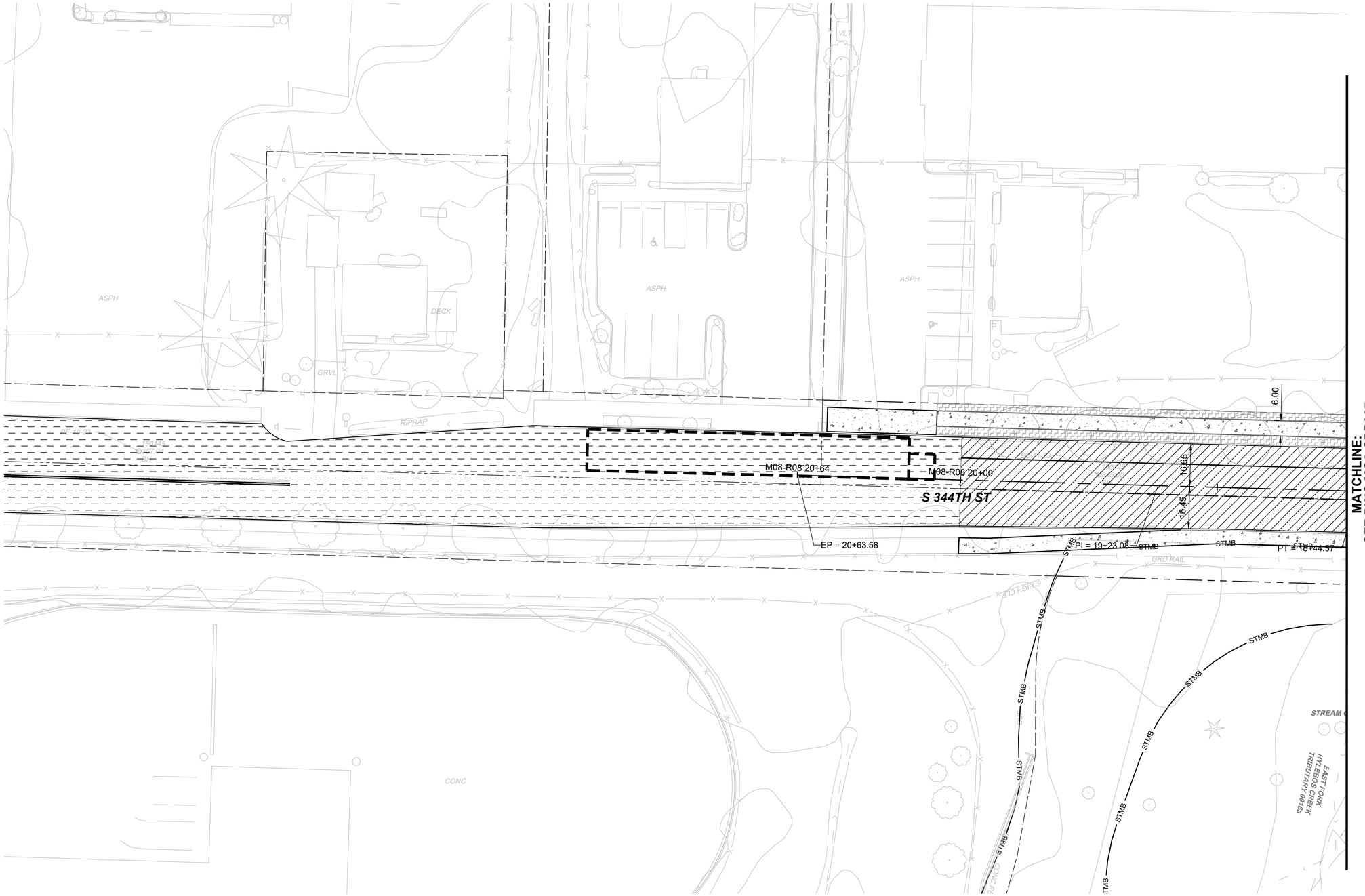

MATCHLINE:
SEE DWG MO8-CRP327

LEGEND:

- PAVEMENT SECTION RESTORATION
- CONCRETE PAVEMENT
- ASPHALT PAVEMENT
- RAIL BALLAST
- CW — CUT WALL
- FW — FILL WALL

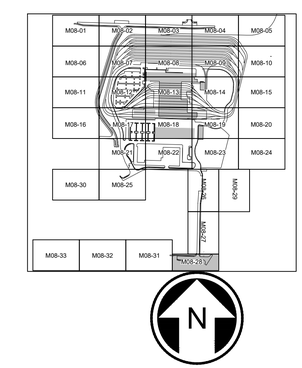

20 10 0 20 40
SCALE IN FEET

NOT FOR CONSTRUCTION

Refer to the plan set COVER drawing for disclaimers regarding this drawing.

AHJ:

PACKAGE #

REFERENCE CONCEPT DRAWINGS

No.	DATE	DSN	CHK	APP	REVISION

DESIGNED BY: K. MCDONALD
DRAWN BY: J. LUM
CHECKED BY: P. LOPEZ-HILFIKER
APPROVED BY: P. LOPEZ-HILFIKER

PRELIMINARY — KENNETH EUGENE MCDONALD JR. — STATE OF WASHINGTON — 21919073 — REGISTERED PROFESSIONAL ENGINEER

HDR

SUBMITTED BY: PABLO LOPEZ-HILFIKER
DATE: 2/27/2024
REVIEWED BY:
DATE:

LINE IS 1" AT FULL SCALE

SOUNDTRANSIT

SCALE: 1"=20'
FILENAME: OMFS-M08-CRP300-330
CONTRACT No.: AE-0030-17
DATE: 2/27/2024

SOUND TRANSIT
PRELIMINARY ENGINEERING PLANS
OPERATIONS & MAINTENANCE FACILITY SOUTH

CIVIL
ROADWAY PLAN

DRAWING No.: **M08-CRP328**
FACILITY ID: M08
SHEET No.:
REV:

02/23/24 | 8:58 PM | ASCHEPPE
C:\PWWORKING\WEST01\D2772714\OMFS-M08-CRP300-330.DWG

LIMITS OF GRADING AND CURB RAMP REPLACEMENT REQUIRES REVIEW IN FINAL DESIGN

LIMITS OF GRADING AND CURB RAMP REPLACEMENT REQUIRES REVIEW IN FINAL DESIGN

S 341ST PL

16TH AVE S

MATCHLINE: SEE DWG M08-CRP325

LEGEND:

- PAVEMENT SECTION RESTORATION
- CONCRETE PAVEMENT
- ASPHALT PAVEMENT
- RAIL BALLAST
- CW — CUT WALL
- FW — FILL WALL

SCALE IN FEET: 20 10 0 20 40

NOT FOR CONSTRUCTION

Refer to the plan set COVER drawing for disclaimers regarding this drawing.

AHJ:

PACKAGE #

REFERENCE CONCEPT DRAWINGS

No.	DATE	DSN	CHK	APP	REVISION

DESIGNED BY: K. MCDONALD
DRAWN BY: J. LUM
CHECKED BY: P. LOPEZ-HILFIKER
APPROVED BY: P. LOPEZ-HILFIKER

PRELIMINARY — KENNETH EUGENE MCDONALD, STATE OF WASHINGTON, REGISTERED PROFESSIONAL ENGINEER

HDR

SUBMITTED BY: PABLO LOPEZ-HILFIKER
DATE: 2/27/2024
REVIEWED BY:
DATE:

LINE IS 1" AT FULL SCALE

SOUNDTRANSIT

SCALE: 1"=20'
FILENAME: OMFS-M08-CRP300-330
CONTRACT No.: AE-0030-17
DATE: 2/27/2024

SOUND TRANSIT
PRELIMINARY ENGINEERING PLANS
OPERATIONS & MAINTENANCE FACILITY SOUTH
CIVIL
ROADWAY PLAN

DRAWING No.: **M08-CRP330**
FACILITY ID: M08
SHEET No.:
REV:

02/23/24 | 8:59 PM | ASCHEPPE
C:\PWWORKING\WEST01\D2772714\OMFS-M08-CRP300-330.DWG

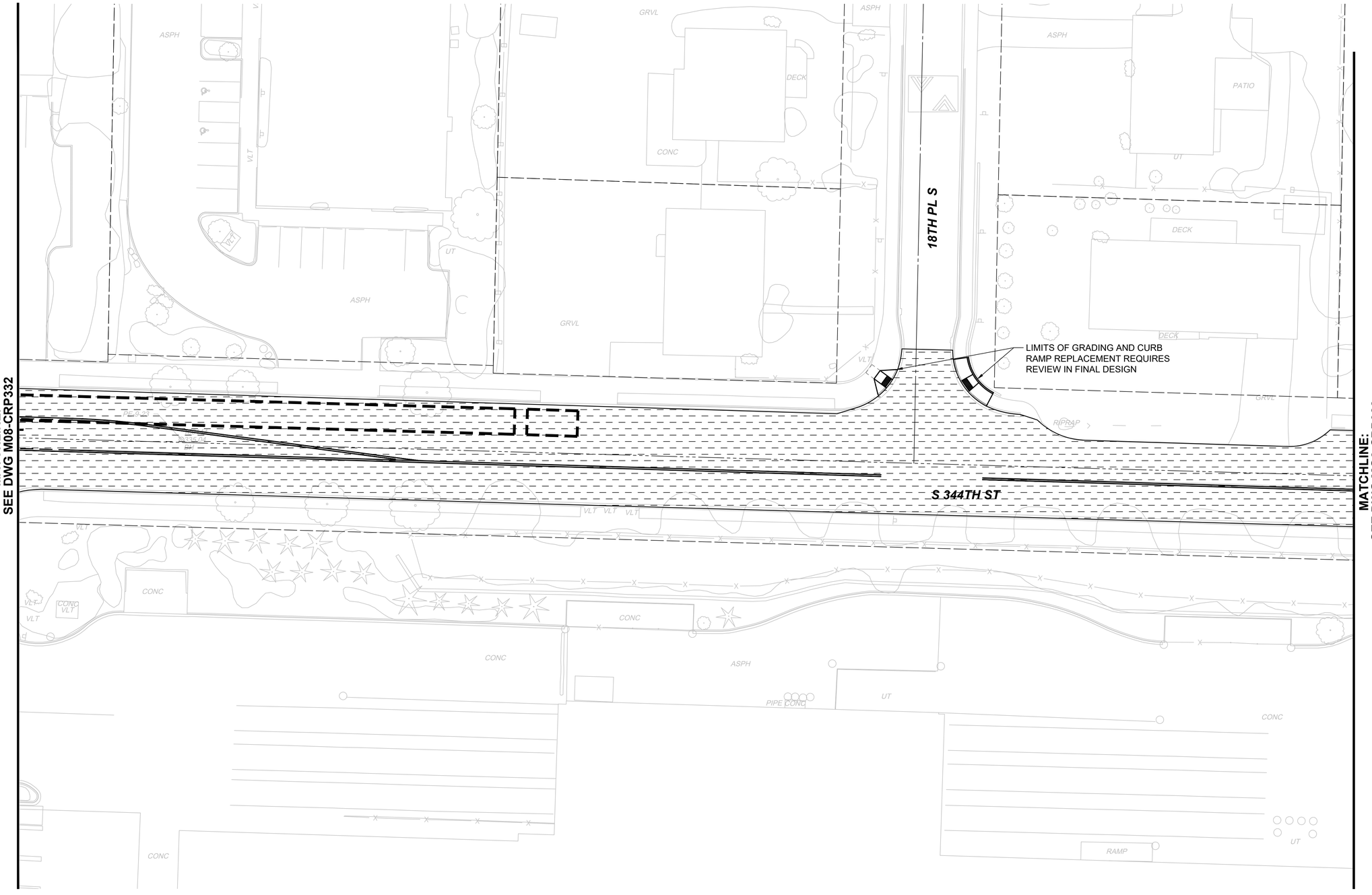

LEGEND:

- PAVEMENT SECTION RESTORATION
- CONCRETE PAVEMENT
- ASPHALT PAVEMENT
- RAIL BALLAST
- CW — CUT WALL
- FW — FILL WALL

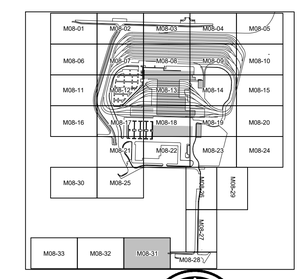

N

20 10 0 20 40

SCALE IN FEET

NOT FOR CONSTRUCTION

Refer to the plan set COVER drawing for disclaimers regarding this drawing.

AHJ:

PACKAGE #

REFERENCE CONCEPT DRAWINGS

No.	DATE	DSN	CHK	APP	REVISION

DESIGNED BY: K. MCDONALD
DRAWN BY: J. LUM
CHECKED BY: P. LOPEZ-HILFIKER
APPROVED BY: P. LOPEZ-HILFIKER

PRELIMINARY — KENNETH EUGENE MCDONALD, STATE OF WASHINGTON, REGISTERED PROFESSIONAL ENGINEER

HDR

SUBMITTED BY: PABLO LOPEZ-HILFIKER
DATE: 2/27/2024
REVIEWED BY:
DATE:

LINE IS 1" AT FULL SCALE

SOUNDTRANSIT

SCALE: 1"=20'
FILENAME: OMFS-M08-CRP300-330
CONTRACT No.: AE-0030-17
DATE: 2/27/2024

SOUND TRANSIT
PRELIMINARY ENGINEERING PLANS
OPERATIONS & MAINTENANCE FACILITY SOUTH

CIVIL
ROADWAY PLAN

DRAWING No.: **M08-CRP331**
FACILITY ID: M08
SHEET No.:
REV:

02/23/24 | 8:59 PM | ASCHEPPE
C:\PWWORKING\WEST01\D2772714\OMFS-M08-CRP300-330.DWG

16TH AVE S

S 344TH ST

LIMITS OF GRADING AND CURB RAMP REPLACEMENT REQUIRES REVIEW IN FINAL DESIGN

MATCHLINE:
SEE DWG M08-CRP331

LEGEND:

- PAVEMENT SECTION RESTORATION
- CONCRETE PAVEMENT
- ASPHALT PAVEMENT
- RAIL BALLAST
- CW — CUT WALL
- FW — FILL WALL

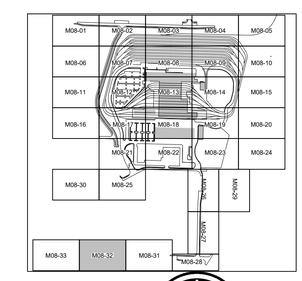

N

20 10 0 20 40

SCALE IN FEET

NOT FOR CONSTRUCTION

Refer to the plan set COVER drawing for disclaimers regarding this drawing.

AHJ:

PACKAGE #

REFERENCE CONCEPT DRAWINGS

No.	DATE	DSN	CHK	APP	REVISION

DESIGNED BY: K. MCDONALD
DRAWN BY: J. LUM
CHECKED BY: P. LOPEZ-HILFIKER
APPROVED BY: P. LOPEZ-HILFIKER

PRELIMINARY — KENNETH EUGENE MCDONALD, STATE OF WASHINGTON, REGISTERED PROFESSIONAL ENGINEER

HDR

LINE IS 1" AT FULL SCALE

SOUNDTRANSIT

SUBMITTED BY: PABLO LOPEZ-HILFIKER
DATE: 2/27/2024
REVIEWED BY:
DATE:

SCALE: 1"=20'
FILENAME: OMFS-M08-CRP300-330
CONTRACT No.: AE-0030-17
DATE: 2/27/2024

SOUND TRANSIT
PRELIMINARY ENGINEERING PLANS
OPERATIONS & MAINTENANCE FACILITY SOUTH

CIVIL
ROADWAY PLAN

DRAWING No.: **M08-CRP332**
FACILITY ID: M08
SHEET No.:
REV:

02/23/24 | 9:00 PM | ASCHEPPE
C:\PWWORKING\WEST01\D2772714\OMFS-M08-CRP300-330.DWG

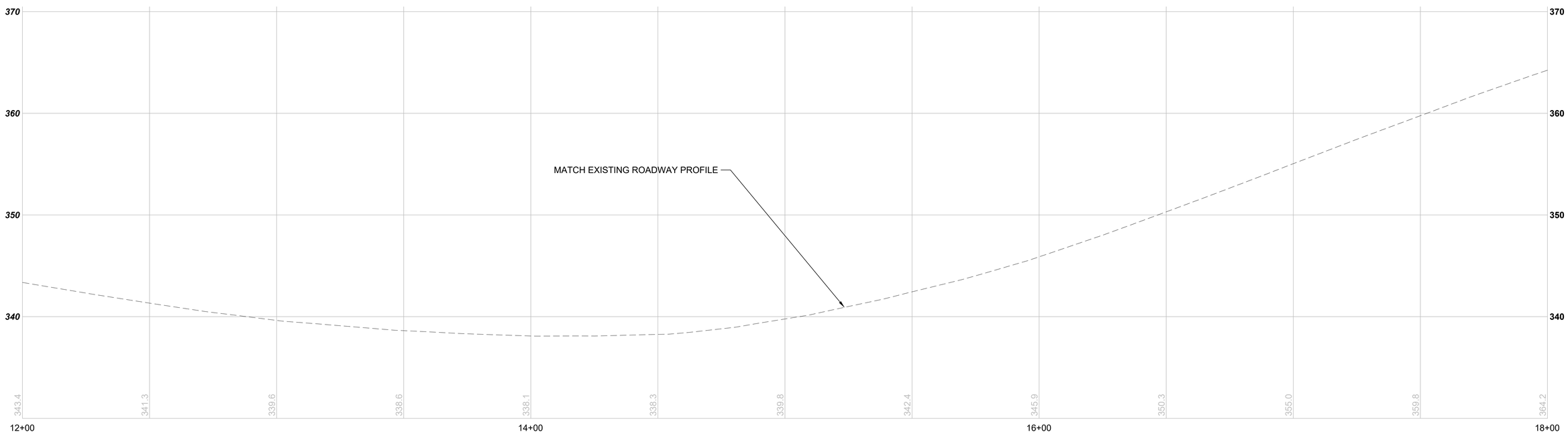

M08-R01 -- S 336TH ST STA 12+00 TO 18+00

SCALE: 1" = 20' HORIZONTAL, 1" = 5' VERTICAL

NOT FOR CONSTRUCTION

Refer to the plan set COVER drawing for disclaimers regarding this drawing.

AHJ:

PACKAGE #

REFERENCE CONCEPT DRAWINGS

No.	DATE	DSN	CHK	APP	REVISION

DESIGNED BY: K. MCDONALD
DRAWN BY: J. LUM
CHECKED BY: P. LOPEZ-HILFIKER
APPROVED BY: P. LOPEZ-HILFIKER

PRELIMINARY

SUBMITTED BY: PABLO LOPEZ-HILFIKER
DATE: 2/27/2024
REVIEWED BY:
DATE:

LINE IS 1" AT FULL SCALE

SCALE:
FILENAME: OMFS-M08-CRV101-113
CONTRACT No.: AE-0030-17
DATE: 2/27/2024

SOUND TRANSIT
PRELIMINARY ENGINEERING PLANS
OPERATIONS & MAINTENANCE FACILITY SOUTH

CIVIL
ROADWAY PROFILE
S 336TH ST STA 12+00 TO STA 18+00

DRAWING No.: **M08-CRV101**
FACILITY ID: M08
SHEET No.:
REV:

02/22/24 | 2:47 PM | ASCHEPPE
C:\PWWORKING\WEST01\D2772714\OMFS-M08-CRV101-113.DWG

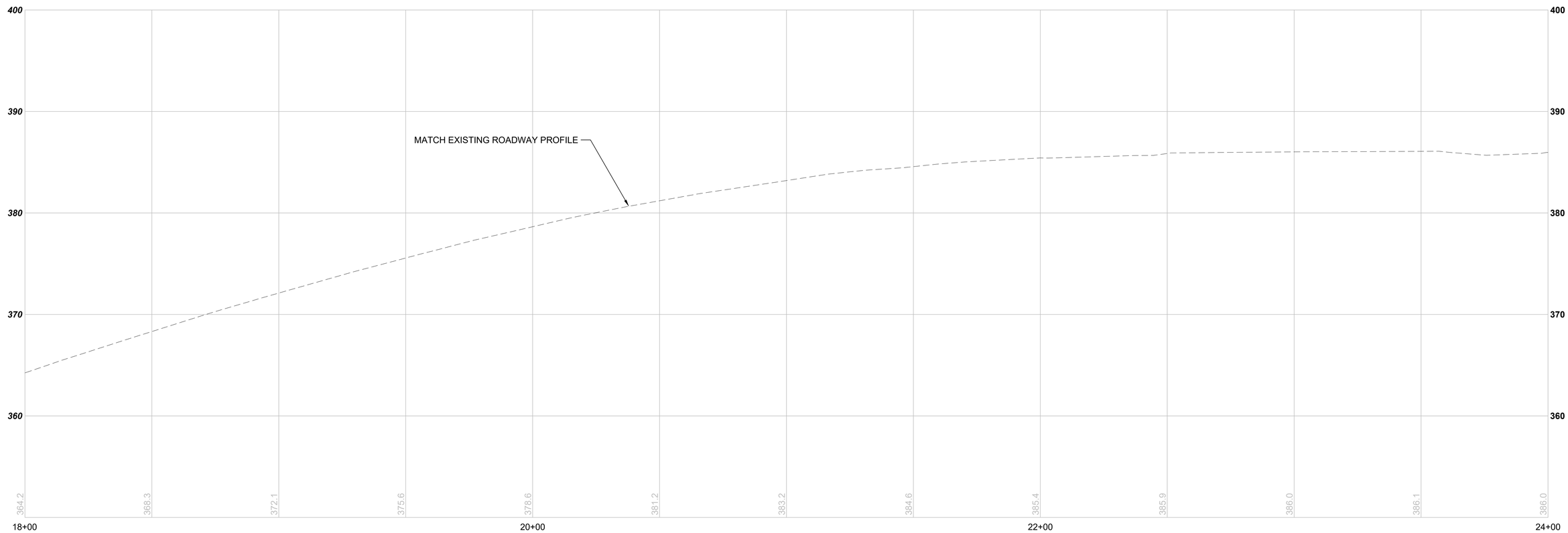

M08-R01 -- S 336TH ST STA 18+00 TO 24+00

SCALE: 1" = 20' HORIZONTAL, 1" = 5' VERTICAL

NOT FOR CONSTRUCTION

Refer to the plan set COVER drawing for disclaimers regarding this drawing.

AHJ:

PACKAGE #

REFERENCE CONCEPT DRAWINGS

No.	DATE	DSN	CHK	APP	REVISION

DESIGNED BY: K. MCDONALD
DRAWN BY: J. LUM
CHECKED BY: P. LOPEZ-HILFIKER
APPROVED BY: P. LOPEZ-HILFIKER

PRELIMINARY

SUBMITTED BY: PABLO LOPEZ-HILFIKER
DATE: 2/27/2024
REVIEWED BY:
DATE:

LINE IS 1" AT FULL SCALE

SCALE:
FILENAME: OMFS-M08-CRV101-113
CONTRACT No.: AE-0030-17
DATE: 2/27/2024

SOUND TRANSIT
PRELIMINARY ENGINEERING PLANS
OPERATIONS & MAINTENANCE FACILITY SOUTH

CIVIL
ROADWAY PROFILE
S 336TH ST STA 18+00 TO STA 24+00

DRAWING No.: **M08-CRV102**
FACILITY ID: M08
SHEET No.:
REV:

02/22/24 | 2:47 PM | ASCHEPPE
C:\PWWORKING\WEST01\D2772714\OMFS-M08-CRV101-113.DWG

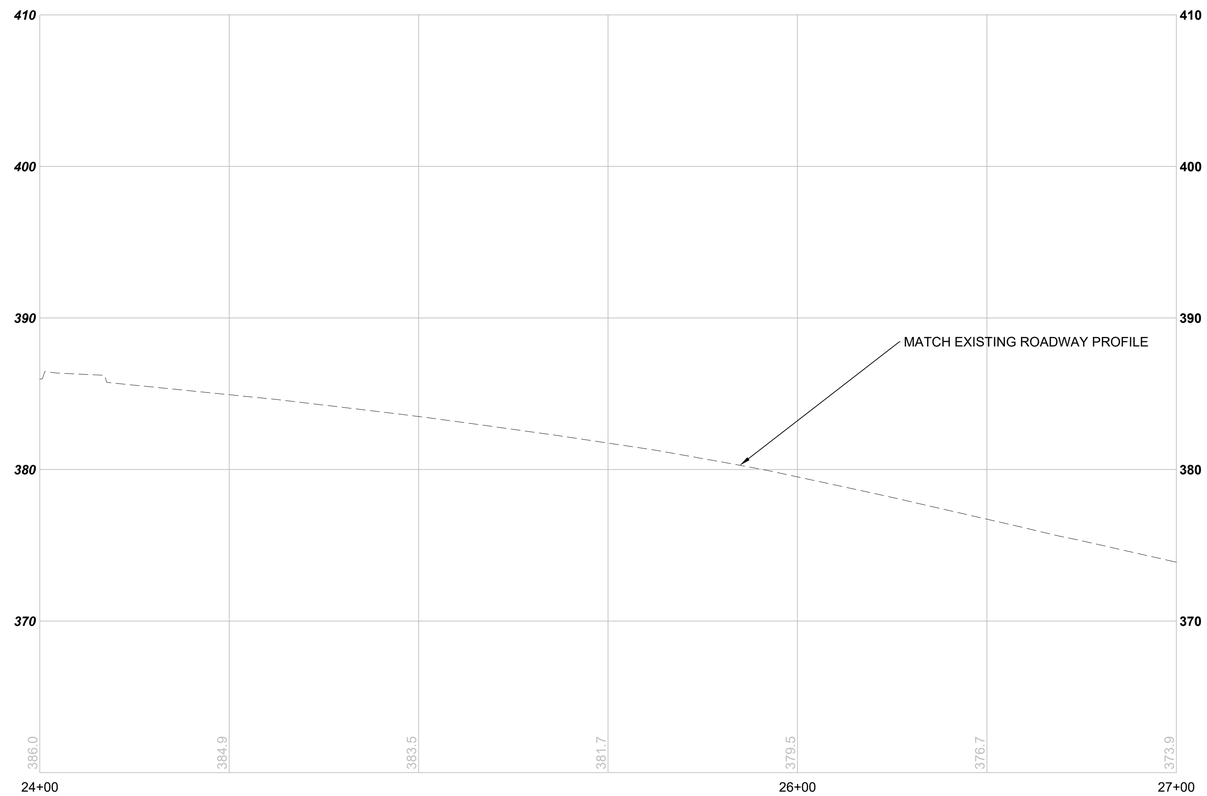

M08-R01 -- S 336TH ST STA 24+00 TO 27+00

SCALE: 1" = 20' HORIZONTAL, 1" = 5' VERTICAL

NOT FOR CONSTRUCTION

Refer to the plan set COVER drawing for disclaimers regarding this drawing.

REFERENCE CONCEPT DRAWINGS

No.	DATE	DSN	CHK	APP	REVISION

DESIGNED BY: K. MCDONALD
DRAWN BY: J. LUM
CHECKED BY: P. LOPEZ-HILFIKER
APPROVED BY: P. LOPEZ-HILFIKER

PRELIMINARY

AHJ:

SUBMITTED BY: PABLO LOPEZ-HILFIKER
DATE: 2/27/2024
REVIEWED BY:
DATE:

LINE IS 1" AT FULL SCALE

PACKAGE #

SCALE:
FILENAME: OMFS-M08-CRV101-113
CONTRACT No.: AE-0030-17
DATE: 2/27/2024

SOUND TRANSIT
PRELIMINARY ENGINEERING PLANS
OPERATIONS & MAINTENANCE FACILITY SOUTH

CIVIL
ROADWAY PROFILE
S 336TH ST STA 24+00 TO STA 27+00

DRAWING No.: **M08-CRV103**
FACILITY ID: M08
SHEET No.:
REV:

02/22/24 | 2:47 PM | ASCHEPPE
C:\PWWORKING\WEST01\D2772714\OMFS-M08-CRV101-113.DWG

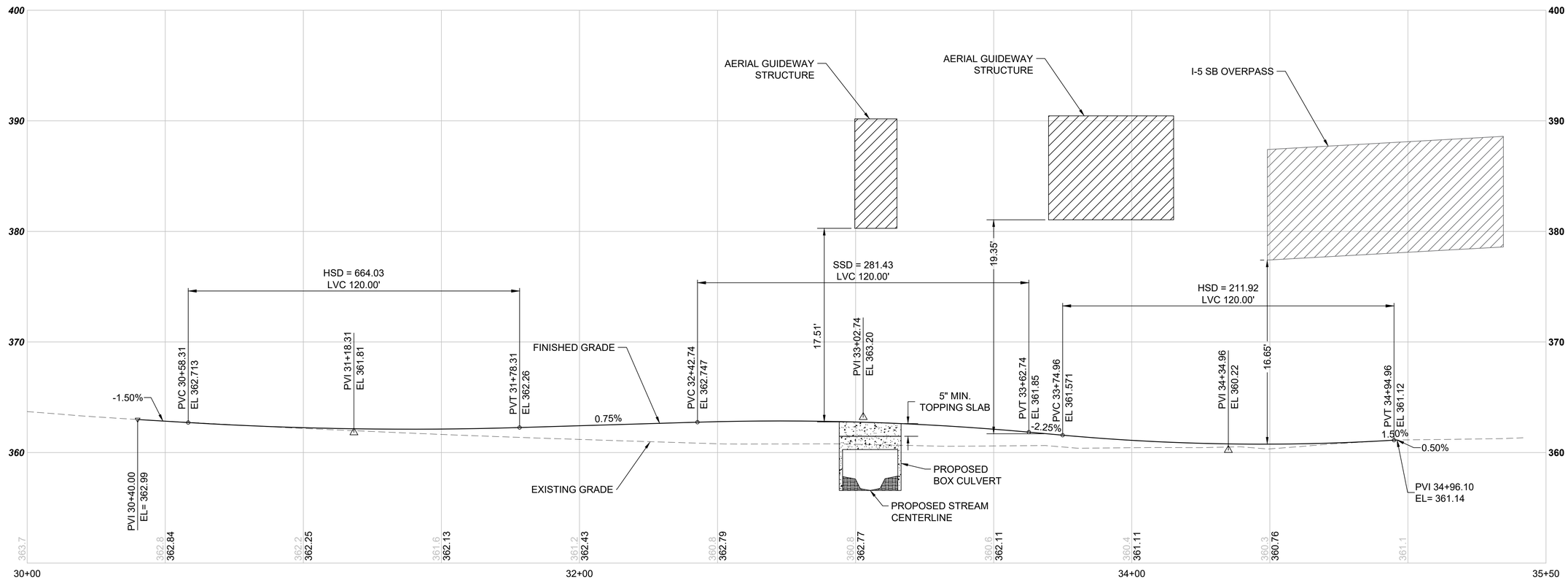

M08-R01 -- S 336TH ST STA 30+00 TO 35+50

SCALE: 1" = 20' HORIZONTAL, 1" = 5' VERTICAL

NOT FOR CONSTRUCTION

Refer to the plan set COVER drawing for disclaimers regarding this drawing.

REFERENCE CONCEPT DRAWINGS

No.	DATE	DSN	CHK	APP	REVISION

DESIGNED BY: K. MCDONALD
DRAWN BY: J. LUM
CHECKED BY: P. LOPEZ-HILFIKER
APPROVED BY: P. LOPEZ-HILFIKER

AHJ:

PRELIMINARY — KENNETH EUGENE MCDONALD JR. — STATE OF WASHINGTON — 21819073 — REGISTERED PROFESSIONAL ENGINEER

HDR

SUBMITTED BY: PABLO LOPEZ-HILFIKER
DATE: 2/27/2024
REVIEWED BY:
DATE:

LINE IS 1" AT FULL SCALE

SOUNDTRANSIT

PACKAGE #
SCALE:
FILENAME: OMFS-M08-CRV101-113
CONTRACT No.: AE-0030-17
DATE: 2/27/2024

SOUND TRANSIT
PRELIMINARY ENGINEERING PLANS
OPERATIONS & MAINTENANCE FACILITY SOUTH

CIVIL
ROADWAY PROFILE
S 336TH ST STA 27+00 TO STA 35+50

DRAWING No.: **M08-CRV104**
FACILITY ID: M08
SHEET No.:
REV:

02/22/24 | 2:47 PM | ASCHEPPE
C:\PWWORKING\WEST01\D2772714\OMFS-M08-CRV101-113.DWG

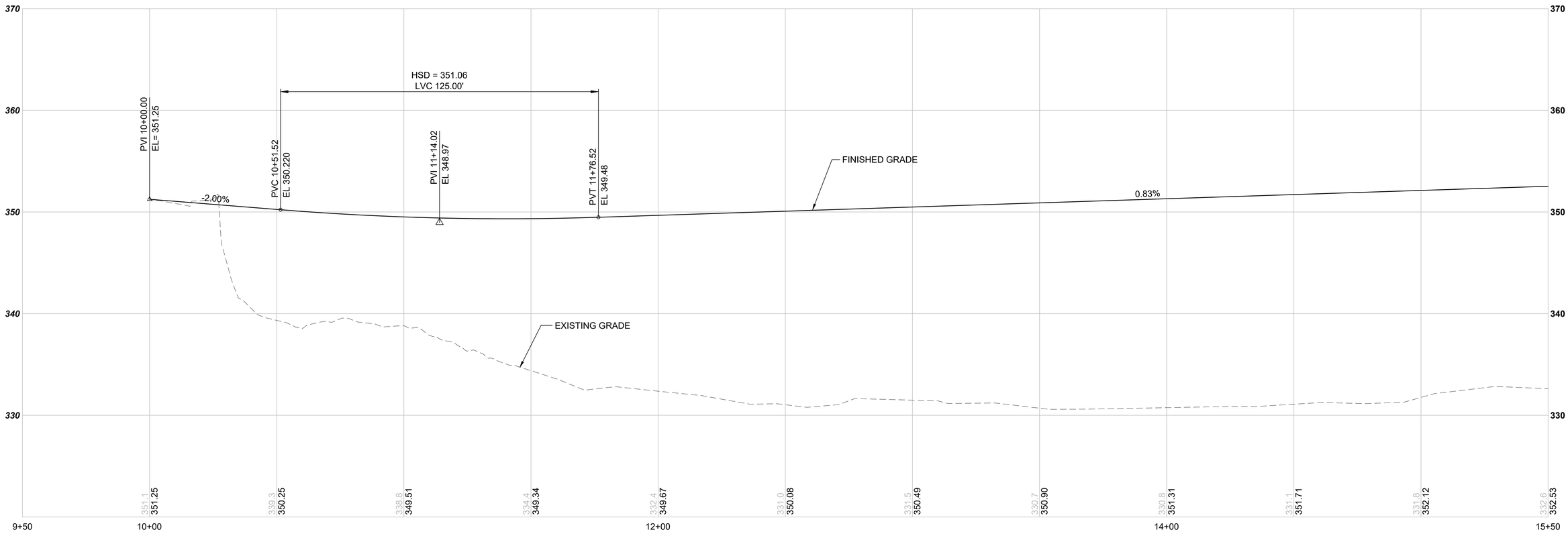

M08-R02 -- 18TH PL S EXTENSION STA 9+50 TO 15+50

SCALE: 1" = 20' HORIZONTAL, 1" = 5' VERTICAL

NOT FOR CONSTRUCTION

Refer to the plan set COVER drawing for disclaimers regarding this drawing.

REFERENCE CONCEPT DRAWINGS

No.	DATE	DSN	CHK	APP	REVISION

DESIGNED BY: K. MCDONALD
DRAWN BY: J. LUM
CHECKED BY: P. LOPEZ-HILFIKER
APPROVED BY: P. LOPEZ-HILFIKER

AHJ:

PRELIMINARY — KENNETH EUGENE MCDONALD — STATE OF WASHINGTON — 21819073 — REGISTERED PROFESSIONAL ENGINEER

HDR

SUBMITTED BY: PABLO LOPEZ-HILFIKER
DATE: 2/27/2024
REVIEWED BY:
DATE:

LINE IS 1" AT FULL SCALE

SOUNDTRANSIT

PACKAGE #

SCALE:
FILENAME: OMFS-M08-CRV101-113
CONTRACT No.: AE-0030-17
DATE: 2/27/2024

SOUND TRANSIT
PRELIMINARY ENGINEERING PLANS
OPERATIONS & MAINTENANCE FACILITY SOUTH

CIVIL
ROADWAY PROFILE
18TH PL S EXTENSION STA 9+50 TO STA 15+50

DRAWING No.: **M08-CRV105**
FACILITY ID: M08
SHEET No.:
REV:

02/22/24 | 2:47 PM | ASCHEPPE
C:\PWWORKING\WEST01\D2772714\OMFS-M08-CRV101-113.DWG

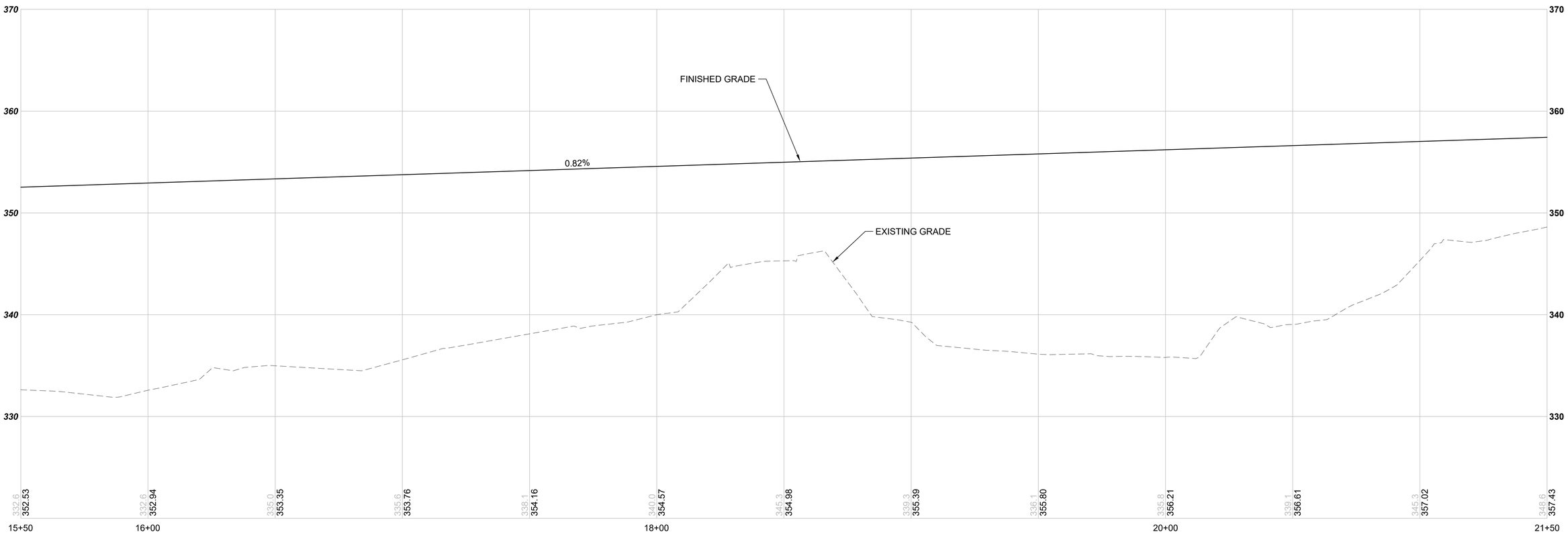

M08-R02 -- 18TH PL S EXTENSION STA 15+50 TO 21+50

SCALE: 1" = 20' HORIZONTAL, 1" = 5' VERTICAL

NOT FOR CONSTRUCTION

Refer to the plan set COVER drawing for disclaimers regarding this drawing.

REFERENCE CONCEPT DRAWINGS

No.	DATE	DSN	CHK	APP	REVISION

DESIGNED BY: K. MCDONALD
DRAWN BY: J. LUM
CHECKED BY: P. LOPEZ-HILFIKER
APPROVED BY: P. LOPEZ-HILFIKER

PRELIMINARY

AHJ:

SUBMITTED BY: PABLO LOPEZ-HILFIKER
DATE: 2/27/2024
REVIEWED BY:
DATE:

LINE IS 1" AT FULL SCALE

PACKAGE #

SCALE:
FILENAME: OMFS-M08-CRV101-113
CONTRACT No.: AE-0030-17
DATE: 2/27/2024

SOUND TRANSIT
PRELIMINARY ENGINEERING PLANS
OPERATIONS & MAINTENANCE FACILITY SOUTH

CIVIL
ROADWAY PROFILE
18TH PL S EXTENSION STA 15+50 TO STA 21+50

DRAWING No.: **M08-CRV106**
FACILITY ID: M08
SHEET No.:
REV:

02/22/24 | 2:47 PM | ASCHEPPE
C:\PWWORKING\WEST01\D2772714\OMFS-M08-CRV101-113.DWG

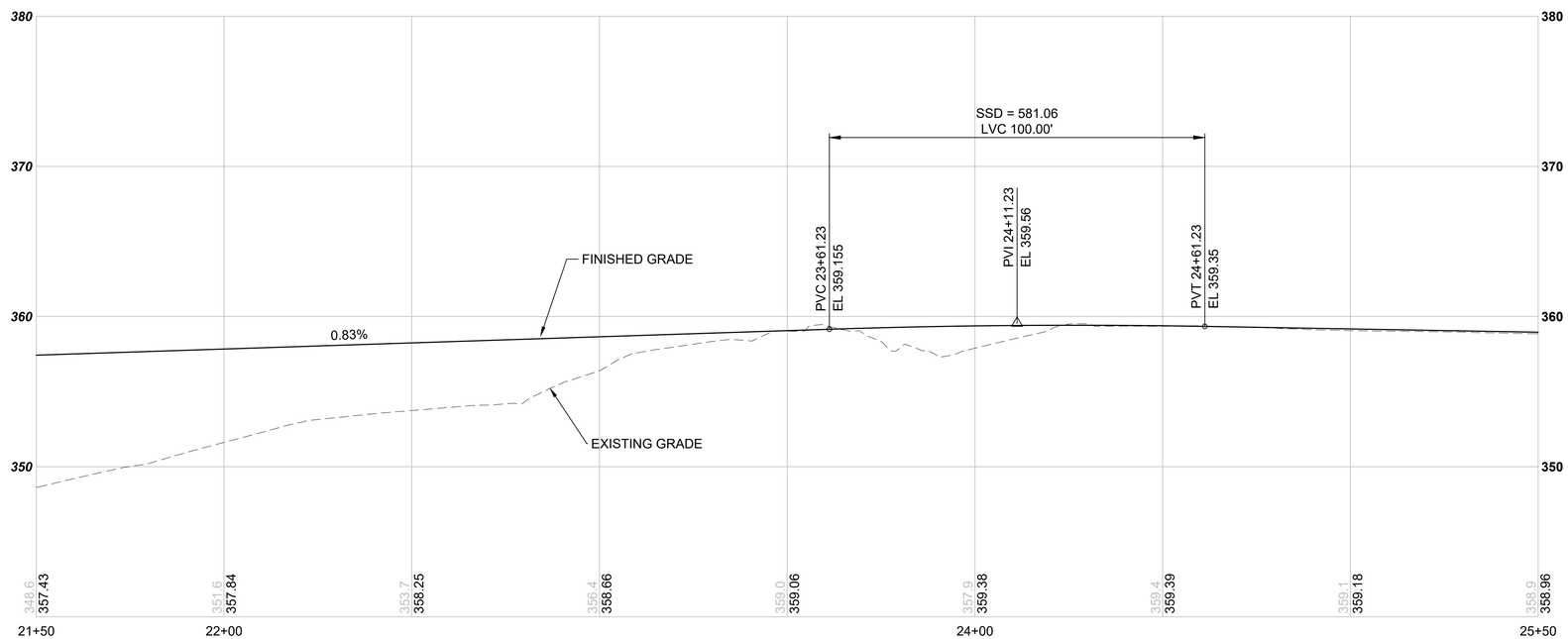

M08-R02 -- 18TH PL S EXTENSION STA 21+50 TO 25+50

SCALE: 1" = 20' HORIZONTAL, 1" = 5' VERTICAL

NOT FOR CONSTRUCTION

Refer to the plan set COVER drawing for disclaimers regarding this drawing.

REFERENCE CONCEPT DRAWINGS

No.	DATE	DSN	CHK	APP	REVISION

DESIGNED BY: K. MCDONALD
DRAWN BY: J. LUM
CHECKED BY: P. LOPEZ-HILFIKER
APPROVED BY: P. LOPEZ-HILFIKER

AHJ:

PRELIMINARY — KENNETH EUGENE MCDONALD, STATE OF WASHINGTON, 24019073, REGISTERED PROFESSIONAL ENGINEER

HDR

SUBMITTED BY: PABLO LOPEZ-HILFIKER
DATE: 2/27/2024
REVIEWED BY:
DATE:

LINE IS 1" AT FULL SCALE

SOUND TRANSIT

PACKAGE #
SCALE:
FILENAME: OMFS-M08-CRV101-113
CONTRACT No.: AE-0030-17
DATE: 2/27/2024

SOUND TRANSIT
PRELIMINARY ENGINEERING PLANS
OPERATIONS & MAINTENANCE FACILITY SOUTH
CIVIL
ROADWAY PROFILE
18TH PL S EXTENSION STA 21+50 TO STA 25+50

DRAWING No.: **M08-CRV107**
FACILITY ID: M08
SHEET No.:
REV:

02/22/24 | 2:47 PM | ASCHEPPE
C:\PWWORKING\WEST01\D2772714\OMFS-M08-CRV101-113.DWG

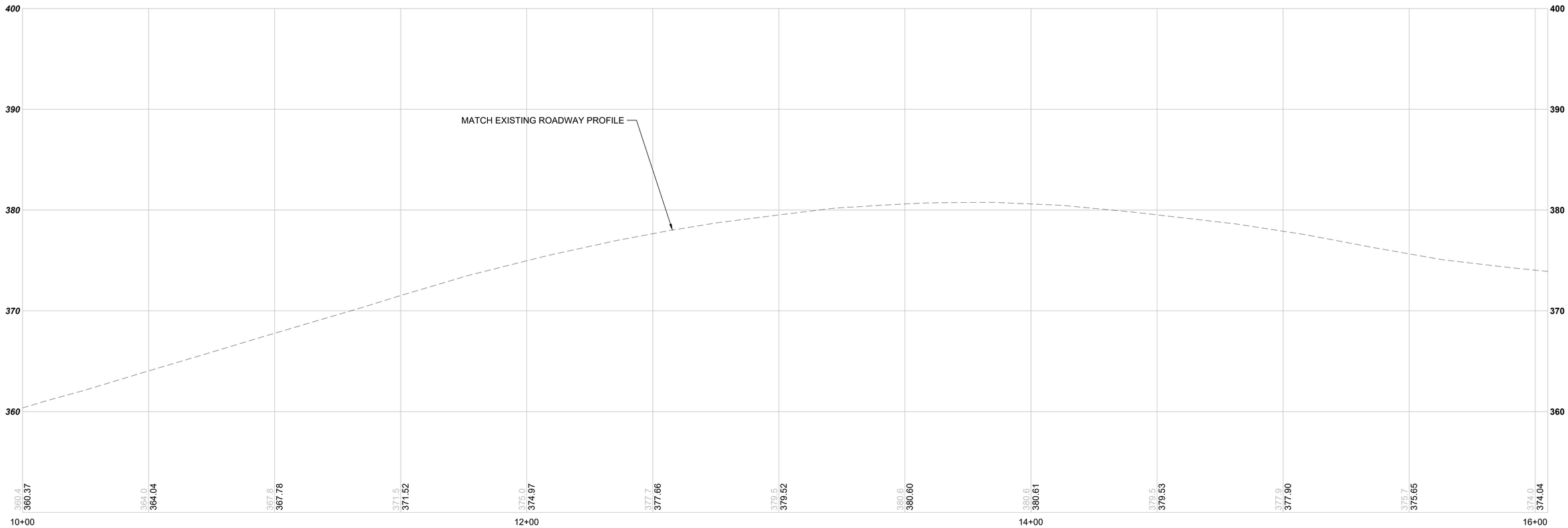

M08-R03 -- S 341ST PL STA 10+00 TO 16+00

SCALE: 1" = 20' HORIZONTAL, 1" = 5' VERTICAL

NOT FOR CONSTRUCTION

Refer to the plan set COVER drawing for disclaimers regarding this drawing.

REFERENCE CONCEPT DRAWINGS

No.	DATE	DSN	CHK	APP	REVISION

DESIGNED BY: K. MCDONALD
DRAWN BY: J. LUM
CHECKED BY: P. LOPEZ-HILFIKER
APPROVED BY: P. LOPEZ-HILFIKER

AHJ:

PRELIMINARY — KENNETH EUGENE MCDONALD, STATE OF WASHINGTON, 21919073, REGISTERED PROFESSIONAL ENGINEER

HDR

SUBMITTED BY: PABLO LOPEZ-HILFIKER
DATE: 2/27/2024
REVIEWED BY:
DATE:

LINE IS 1" AT FULL SCALE

SOUNDTRANSIT

PACKAGE #

SCALE:
FILENAME: OMFS-M08-CRV101-113
CONTRACT No.: AE-0030-17
DATE: 2/27/2024

SOUND TRANSIT
PRELIMINARY ENGINEERING PLANS
OPERATIONS & MAINTENANCE FACILITY SOUTH

CIVIL
ROADWAY PROFILE
S 341ST PL STA 10+00 TO STA 16+00

DRAWING No.: **M08-CRV108**
FACILITY ID: M08
SHEET No.:
REV:

02/22/24 | 2:47 PM | ASCHEPPE
C:\PWWORKING\WEST01\D2772714\OMFS-M08-CRV101-113.DWG

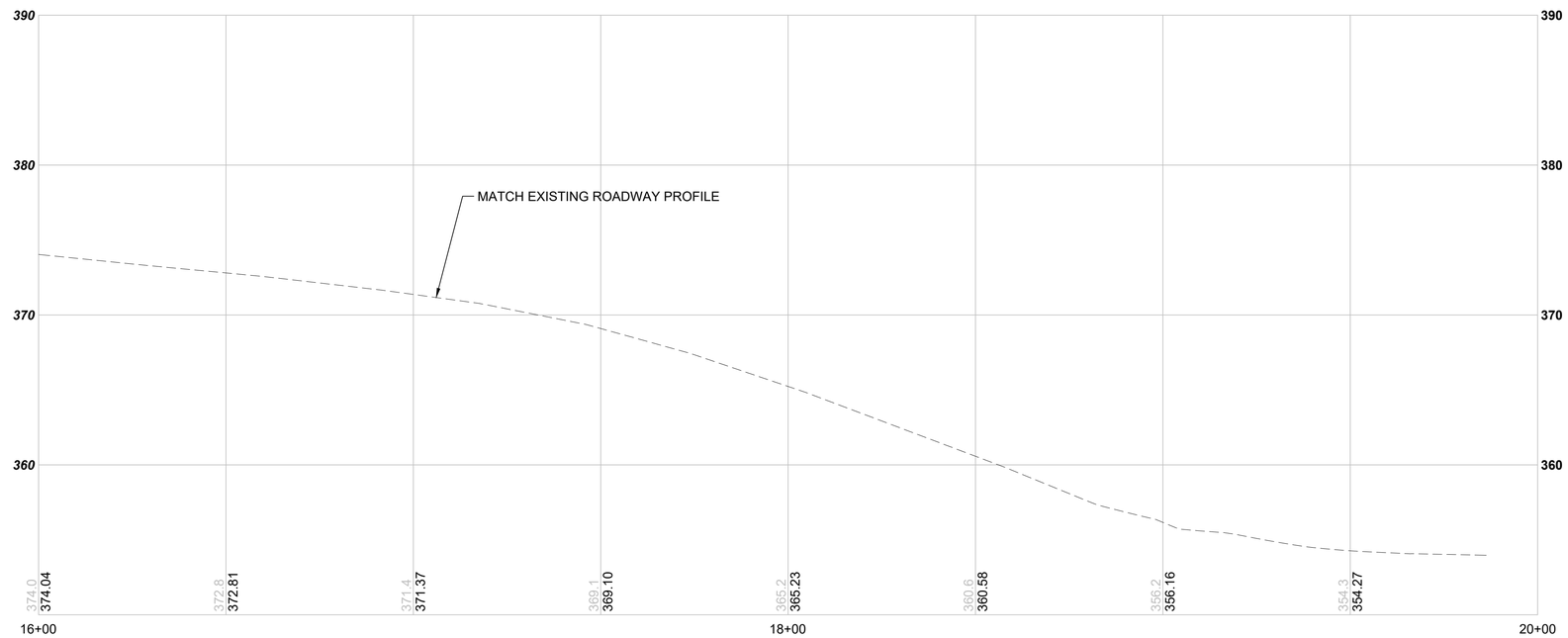

M08-R03 -- S 341ST PL STA 16+00 TO 20+00

SCALE: 1" = 20' HORIZONTAL, 1" = 5' VERTICAL

NOT FOR CONSTRUCTION

Refer to the plan set COVER drawing for disclaimers regarding this drawing.

REFERENCE CONCEPT DRAWINGS

No.	DATE	DSN	CHK	APP	REVISION

DESIGNED BY: K. MCDONALD
DRAWN BY: J. LUM
CHECKED BY: P. LOPEZ-HILFIKER
APPROVED BY: P. LOPEZ-HILFIKER

AHJ:

PRELIMINARY

SUBMITTED BY: PABLO LOPEZ-HILFIKER
DATE: 2/27/2024
REVIEWED BY:
DATE:

LINE IS 1" AT FULL SCALE

SCALE:
FILENAME: OMFS-M08-CRV101-113
CONTRACT No.: AE-0030-17
DATE: 2/27/2024

PACKAGE #

SOUND TRANSIT
PRELIMINARY ENGINEERING PLANS
OPERATIONS & MAINTENANCE FACILITY SOUTH

CIVIL
ROADWAY PROFILE
S 341ST PL STA 16+00 TO STA 20+00

DRAWING No.: **M08-CRV109**
FACILITY ID: M08
SHEET No.:
REV:

02/22/24 | 2:47 PM | ASCHEPPE
C:\PWWORKING\WEST01\D2727214\OMFS-M08-CRV101-113.DWG

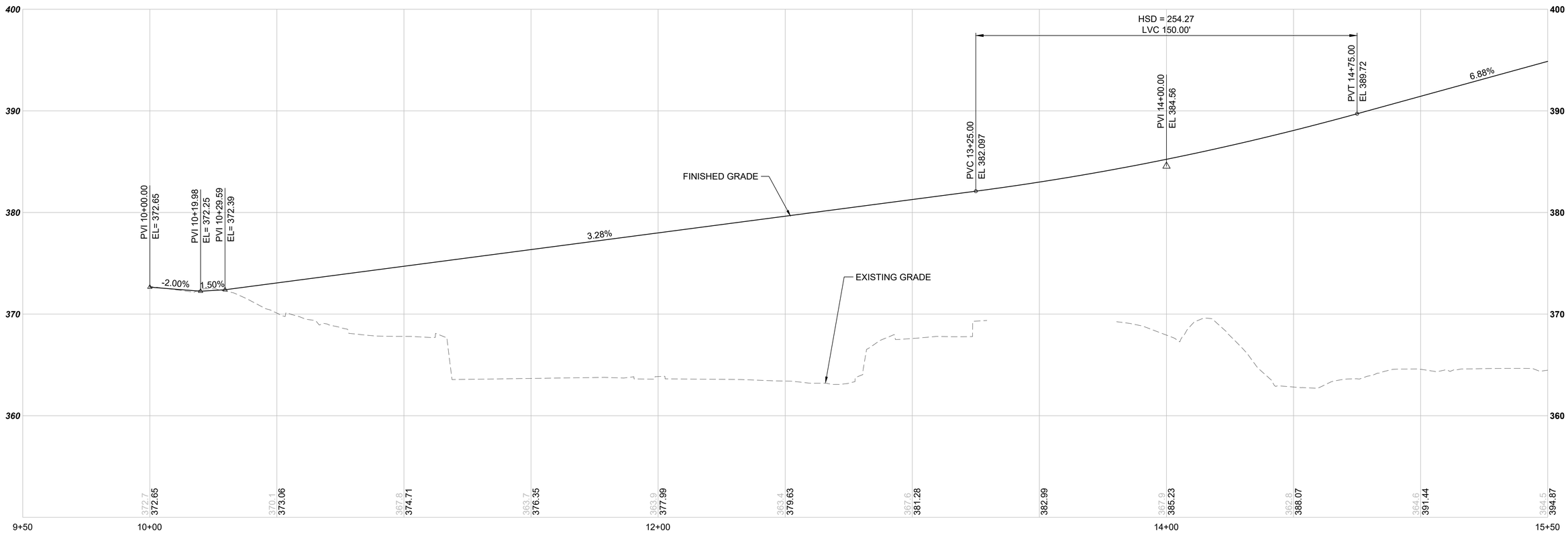

M08-R04 -- GUARD GATE ENTRANCE & OMF ACCESS ROAD STA 9+50 TO 15+50

SCALE: 1" = 20' HORIZONTAL, 1" = 5' VERTICAL

NOT FOR CONSTRUCTION

Refer to the plan set COVER drawing for disclaimers regarding this drawing.

AHJ:

PACKAGE #

REFERENCE CONCEPT DRAWINGS

No.	DATE	DSN	CHK	APP	REVISION

DESIGNED BY: K. MCDONALD
DRAWN BY: J. LUM
CHECKED BY: P. LOPEZ-HILFIKER
APPROVED BY: P. LOPEZ-HILFIKER

PRELIMINARY

SUBMITTED BY: PABLO LOPEZ-HILFIKER
DATE: 2/27/2024
REVIEWED BY:
DATE:

LINE IS 1" AT FULL SCALE

SCALE:
FILENAME: OMFS-M08-CRV101-113
CONTRACT No.: AE-0030-17
DATE: 2/27/2024

SOUND TRANSIT
PRELIMINARY ENGINEERING PLANS
OPERATIONS & MAINTENANCE FACILITY SOUTH

CIVIL
ROADWAY PROFILE
GUARD GATE ENTRANCE STA 9+50 TO STA 15+50

DRAWING No.: **M08-CRV110**
FACILITY ID: M08
SHEET No.:
REV:

02/22/24 | 2:47 PM | ASCHEPPE
C:\PWWORKING\WEST01\D2772714\OMFS-M08-CRV101-113.DWG

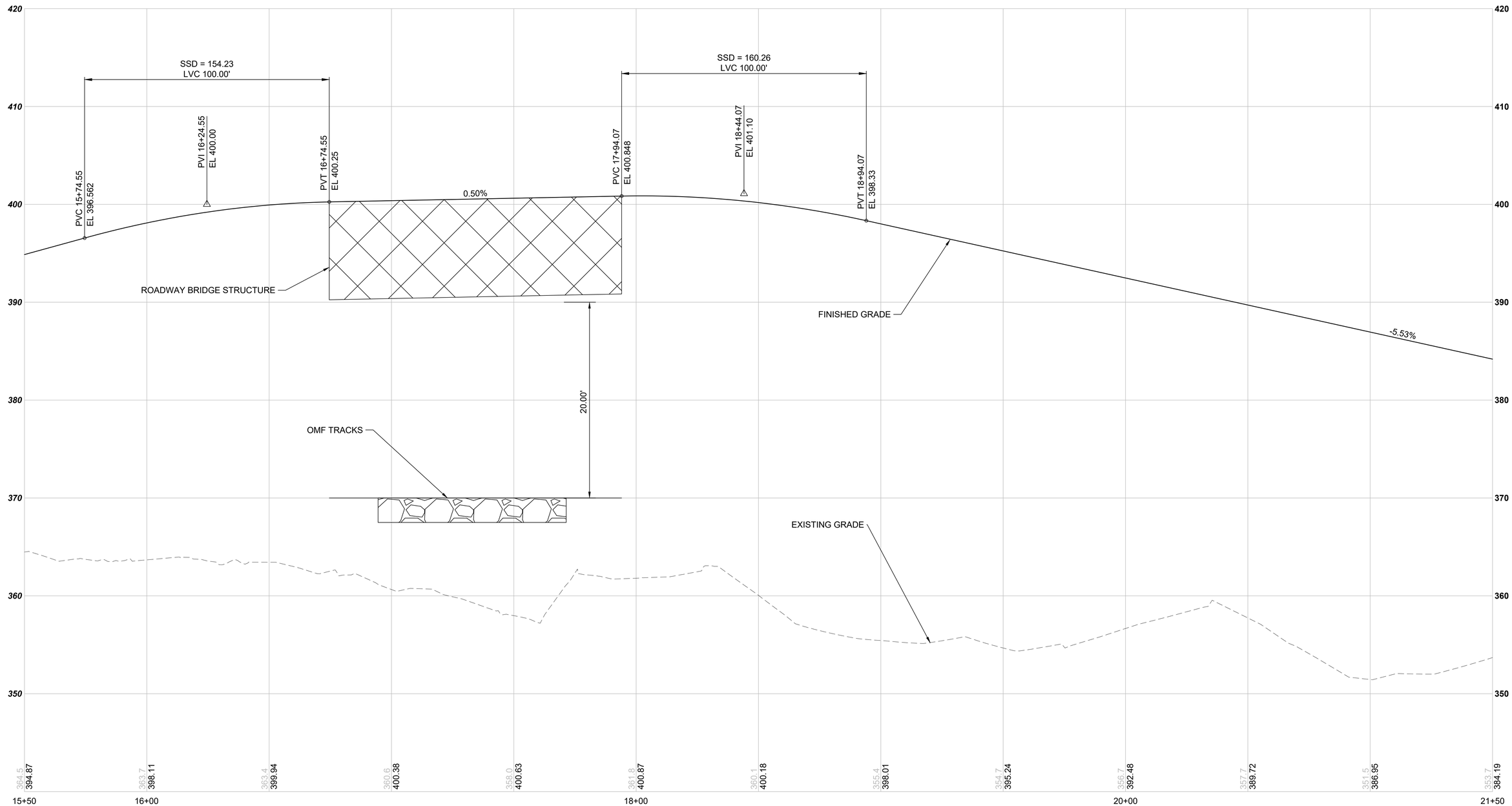

M08-R04 -- GUARD GATE ENTRANCE & OMF ACCESS ROAD STA 15+50 TO 21+50

SCALE: 1" = 20' HORIZONTAL, 1" = 5' VERTICAL

NOT FOR CONSTRUCTION

Refer to the plan set COVER drawing for disclaimers regarding this drawing.

REFERENCE CONCEPT DRAWINGS

No.	DATE	DSN	CHK	APP	REVISION

DESIGNED BY: K. MCDONALD
DRAWN BY: J. LUM
CHECKED BY: P. LOPEZ-HILFIKER
APPROVED BY: P. LOPEZ-HILFIKER

AHJ:

PRELIMINARY — KENNETH EUGENE MCDONALD, STATE OF WASHINGTON, 21819073, REGISTERED PROFESSIONAL ENGINEER

HDR

SUBMITTED BY: PABLO LOPEZ-HILFIKER
DATE: 2/27/2024
REVIEWED BY:
DATE:

LINE IS 1" AT FULL SCALE

SOUNDTRANSIT

PACKAGE #
SCALE:
FILENAME: OMFS-M08-CRV101-113
CONTRACT No.: AE-0030-17
DATE: 2/27/2024

SOUND TRANSIT
PRELIMINARY ENGINEERING PLANS
OPERATIONS & MAINTENANCE FACILITY SOUTH
CIVIL
ROADWAY PROFILE
GUARD GATE ENTRANCE STA 15+50 TO STA 21+50

DRAWING No.: M08-CRV111
FACILITY ID: M08
SHEET No.:
REV:

02/22/24 | 2:47 PM | ASCHEPPE
C:\PWWORKING\WEST01\D2772714\OMFS-M08-CRV101-113.DWG

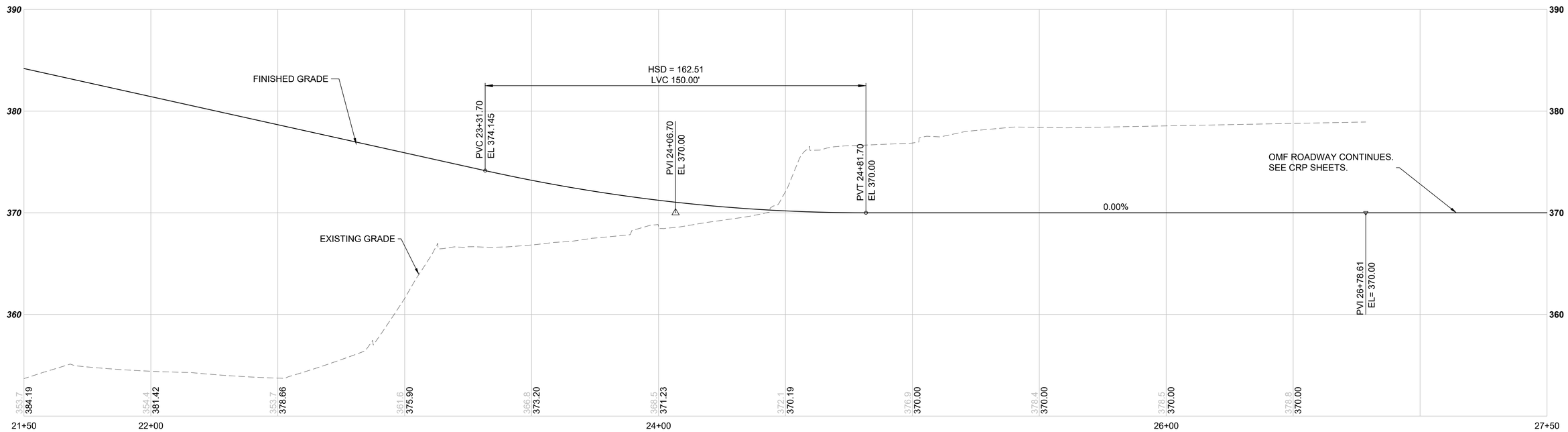

M08-R04 -- GUARD GATE ENTRANCE & OMF ACCESS ROAD STA 21+50 TO 27+50

SCALE: 1" = 20' HORIZONTAL, 1" = 5' VERTICAL

NOT FOR CONSTRUCTION

Refer to the plan set COVER drawing for disclaimers regarding this drawing.

REFERENCE CONCEPT DRAWINGS

No.	DATE	DSN	CHK	APP	REVISION

DESIGNED BY: K. MCDONALD
DRAWN BY: J. LUM
CHECKED BY: P. LOPEZ-HILFIKER
APPROVED BY: P. LOPEZ-HILFIKER

AHJ:

PRELIMINARY — KENNETH EUGENE MCDONALD JR. — STATE OF WASHINGTON — 21919073 — REGISTERED PROFESSIONAL ENGINEER

HDR

SUBMITTED BY: PABLO LOPEZ-HILFIKER
DATE: 2/27/2024
REVIEWED BY:
DATE:

LINE IS 1" AT FULL SCALE

SOUNDTRANSIT

PACKAGE #
SCALE:
FILENAME: OMFS-M08-CRV101-113
CONTRACT No.: AE-0030-17
DATE: 2/27/2024

SOUND TRANSIT
PRELIMINARY ENGINEERING PLANS
OPERATIONS & MAINTENANCE FACILITY SOUTH
CIVIL
ROADWAY PROFILE
GUARD GATE ENT. STA 21+50 TO STA 27+50

DRAWING No.: **M08-CRV112**
FACILITY ID: M08
SHEET No.:
REV:

02/22/24 | 2:47 PM | ASCHEPPE
C:\PWWORKING\WEST01\D2772714\OMFS-M08-CRV101-113.DWG

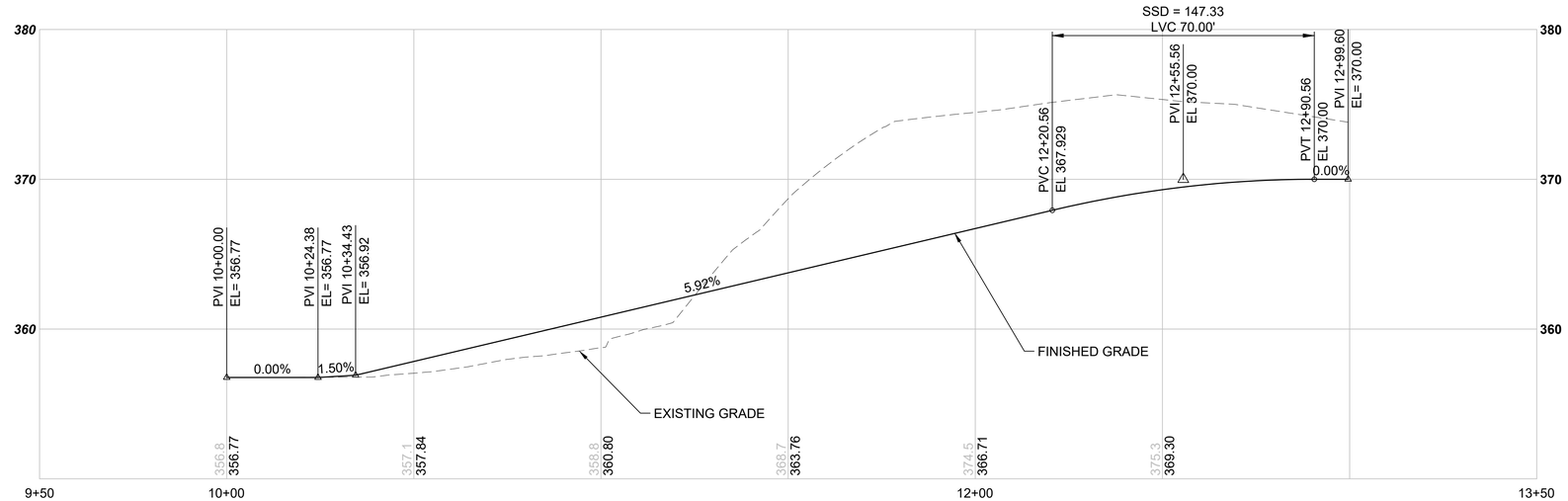

M08-R06 -- MAINTENANCE OF WAY ENTRANCE STA 9+50 TO 13+50

SCALE: 1" = 20' HORIZONTAL, 1" = 5' VERTICAL

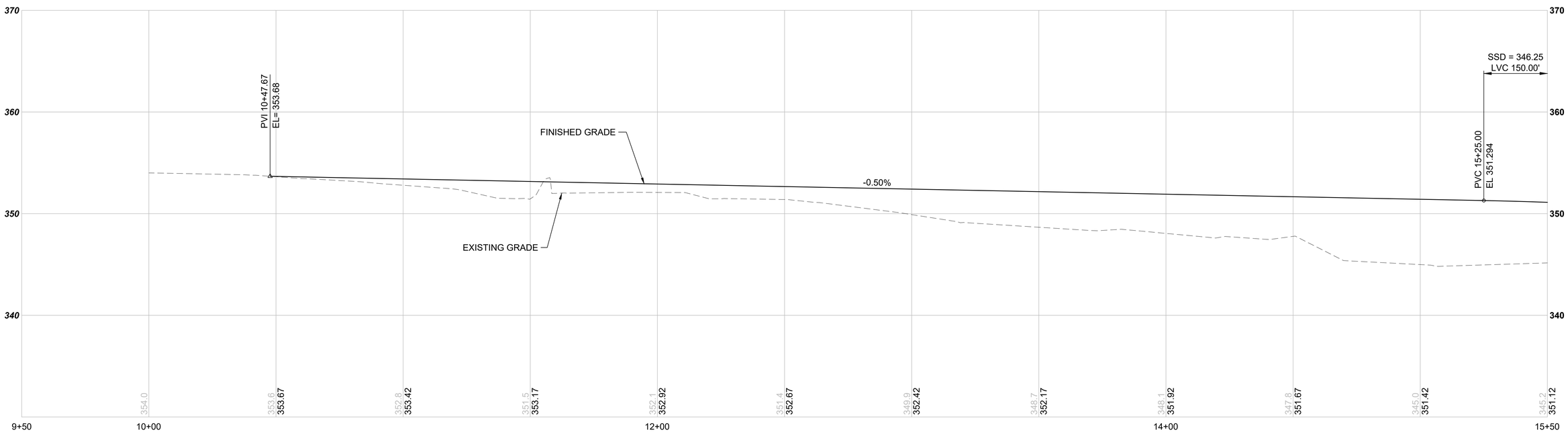

M08-R08 -- 21ST AVE S EXTENSION STA 9+50 TO 15+50

SCALE: 1" = 20' HORIZONTAL, 1" = 5' VERTICAL

NOT FOR CONSTRUCTION

Refer to the plan set COVER drawing for disclaimers regarding this drawing.

REFERENCE CONCEPT DRAWINGS

No.	DATE	DSN	CHK	APP	REVISION

DESIGNED BY: K. MCDONALD
DRAWN BY: J. LUM
CHECKED BY: P. LOPEZ-HILFIKER
APPROVED BY: P. LOPEZ-HILFIKER

AHJ:

PRELIMINARY — KENNETH EUGENE MCCLAIN, STATE OF WASHINGTON, 23019073, REGISTERED PROFESSIONAL ENGINEER

HDR

SUBMITTED BY: PABLO LOPEZ-HILFIKER
DATE: 2/27/2024
REVIEWED BY:
DATE:

LINE IS 1" AT FULL SCALE

SOUNDTRANSIT

PACKAGE #

SCALE:
FILENAME: OMFS-M08-CRV101-113
CONTRACT No.: AE-0030-17
DATE: 2/27/2024

SOUND TRANSIT
PRELIMINARY ENGINEERING PLANS
OPERATIONS & MAINTENANCE FACILITY SOUTH
CIVIL
ROADWAY PROFILE
MOW ENTRANCE/ 21ST AVE S EXT. STA 10+00 TO STA 16+00

DRAWING No.: **M08-CRV113**
FACILITY ID: M08
SHEET No.:
REV:

02/22/24 | 2:47 PM | ASCHEPPE
C:\PWWORKING\WEST01\D2772714\OMFS-M08-CRV101-113.DWG

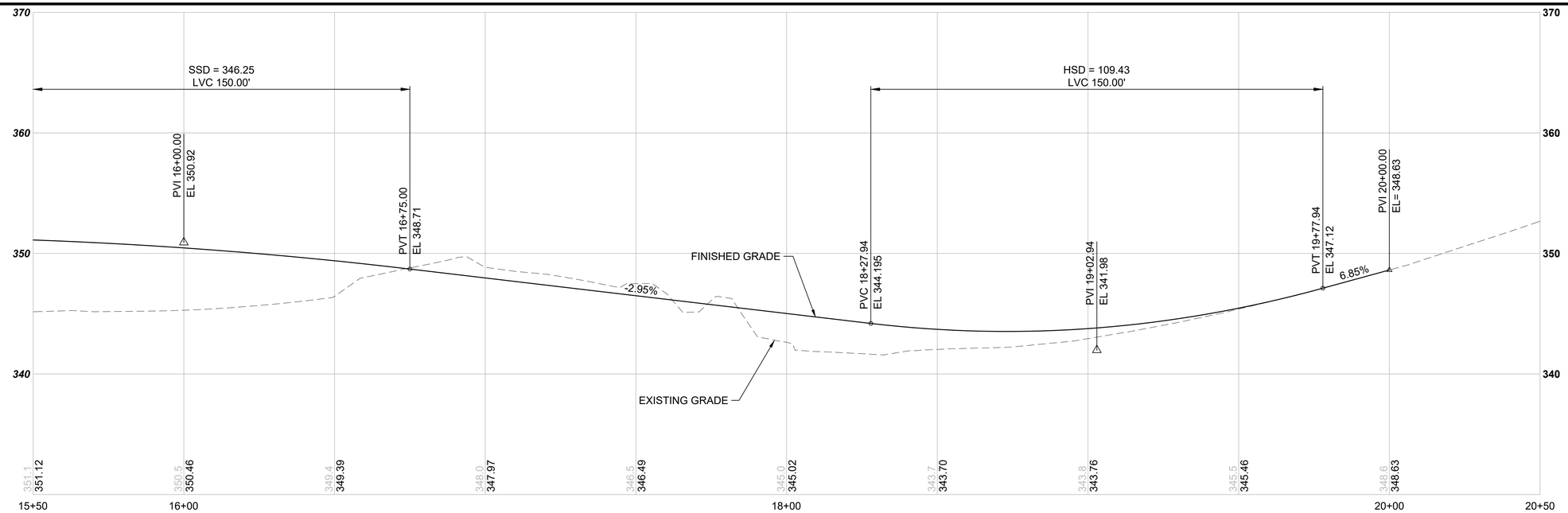

M08-R08 -- 21ST AVE S EXTENSION STA 15+50 TO 20+50

SCALE: 1" = 20' HORIZONTAL, 1" = 5' VERTICAL

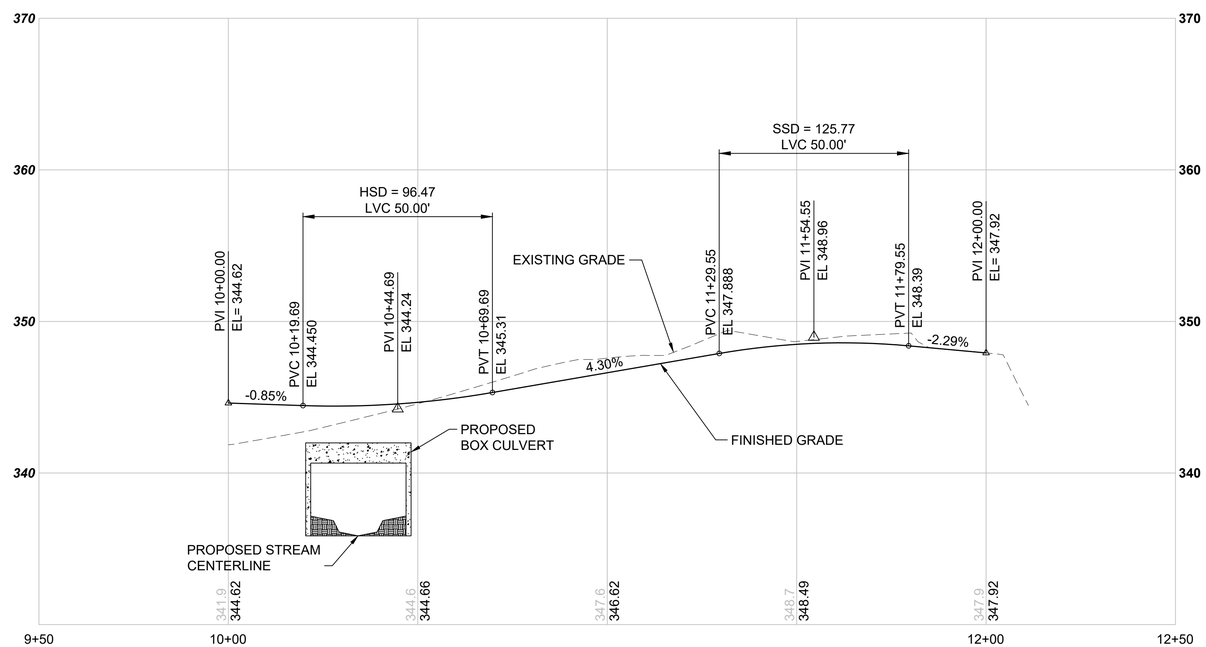

M08-R09 -- WSDOT POND ACCESS ROAD STA 9+50 TO 12+50

SCALE: 1" = 20' HORIZONTAL, 1" = 5' VERTICAL

NOT FOR CONSTRUCTION

Refer to the plan set COVER drawing for disclaimers regarding this drawing.

AHJ:

PACKAGE #

REFERENCE CONCEPT DRAWINGS

No.	DATE	DSN	CHK	APP	REVISION

DESIGNED BY: K. MCDONALD
DRAWN BY: J. LUM
CHECKED BY: P. LOPEZ-HILFIKER
APPROVED BY: P. LOPEZ-HILFIKER

PRELIMINARY

SUBMITTED BY: PABLO LOPEZ-HILFIKER
DATE: 2/27/2024
REVIEWED BY:
DATE:

LINE IS 1" AT FULL SCALE

SCALE:
FILENAME: OMFS-M08-CRV101-113
CONTRACT No.: AE-0030-17
DATE: 2/27/2024

SOUND TRANSIT
PRELIMINARY ENGINEERING PLANS
OPERATIONS & MAINTENANCE FACILITY SOUTH
CIVIL
ROADWAY PROFILE
21ST AVE S EXT. STA 16+00 TO STA 18+50/ S 344TH ST

DRAWING No.: **M08-CRV114**
FACILITY ID: M08
SHEET No.:
REV:

02/22/24 | 2:47 PM | ASCHEPPE
C:\PWWORKING\WEST01\D2772714\OMFS-M08-CRV101-113.DWG