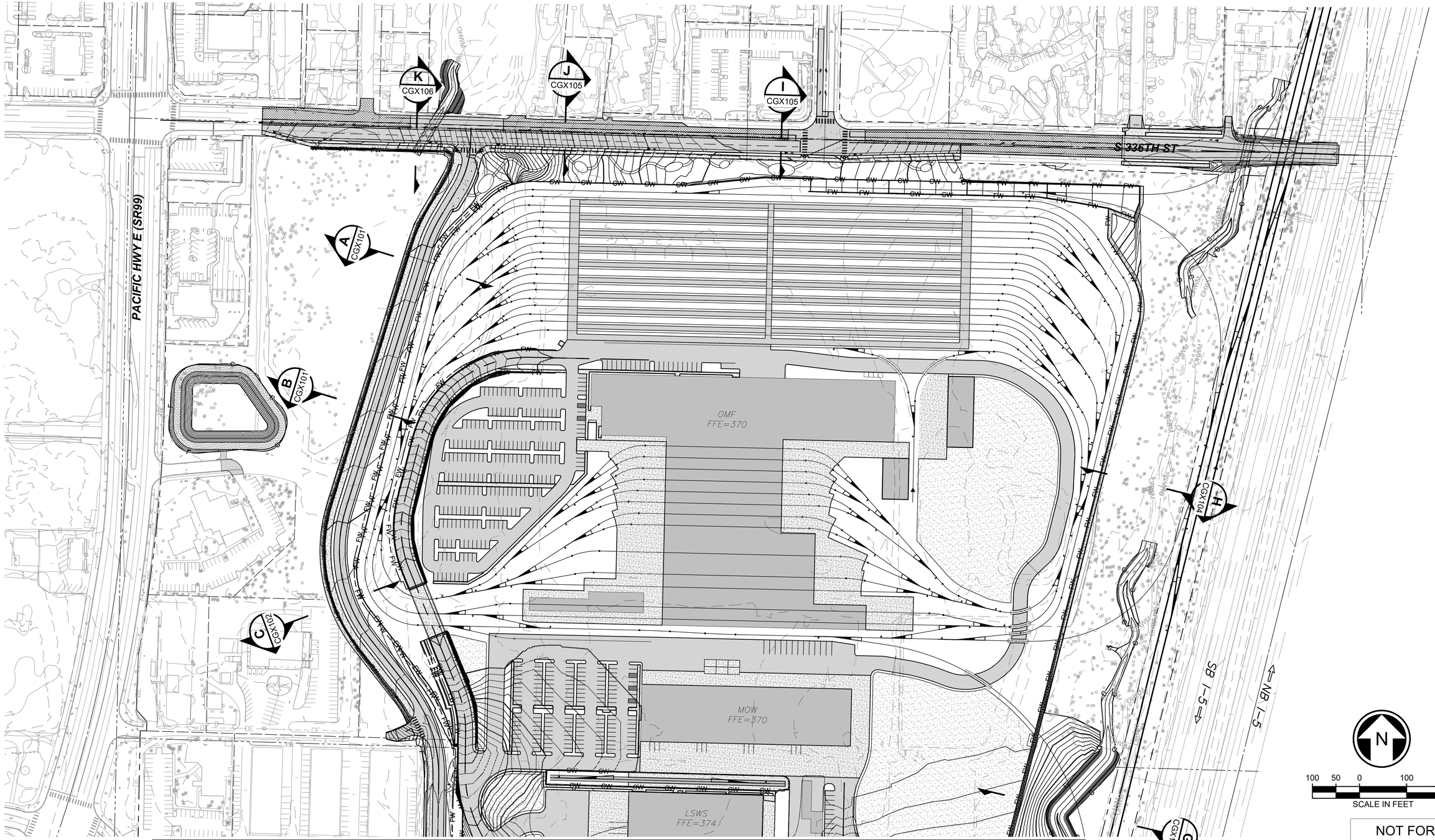


NOT FOR CONSTRUCTION

**MATCHLINE:**
**SEE DWG MO8-CGP100B**

*Refer to the plan set COVER drawing for disclaimers regarding this drawing.*

**AHJ:**

**PACKAGE #**

# REFERENCE CONCEPT DRAWINGS

| No. | DATE | DSN | CHK | APP | REVISION |
|---|---|---|---|---|---|

DESIGNED BY: K. MCDONALD
DRAWN BY: J. LUM
CHECKED BY: P. LOPEZ-HILFIKER
APPROVED BY: P. LOPEZ-HILFIKER

PRELIMINARY — KENNETH EUGENE MCDONALD, STATE OF WASHINGTON, 34819073, REGISTERED PROFESSIONAL ENGINEER

HDR

SUBMITTED BY: PABLO LOPEZ-HILFIKER
DATE: 2/27/2024
REVIEWED BY:
DATE: 2/27/2024

LINE IS 1" AT FULL SCALE

SOUND TRANSIT

SCALE: 1"=100'
FILENAME: OMFS-M08-CGP101-128
CONTRACT No.: AE-0030-17
DATE: 2/27/2024

**SOUND TRANSIT**
**PRELIMINARY ENGINEERING PLANS**
OPERATIONS & MAINTENANCE FACILITY SOUTH

CIVIL
GRADING PLAN

DRAWING No.: **M08-CGP100A**
FACILITY ID: M08
SHEET No.:
REV:

02/23/24 | 8:06 PM | PLOPEZHILF
C:\PWWORKING\WEST01\D2772714\OMFS-M08-CGP101-128.DWG

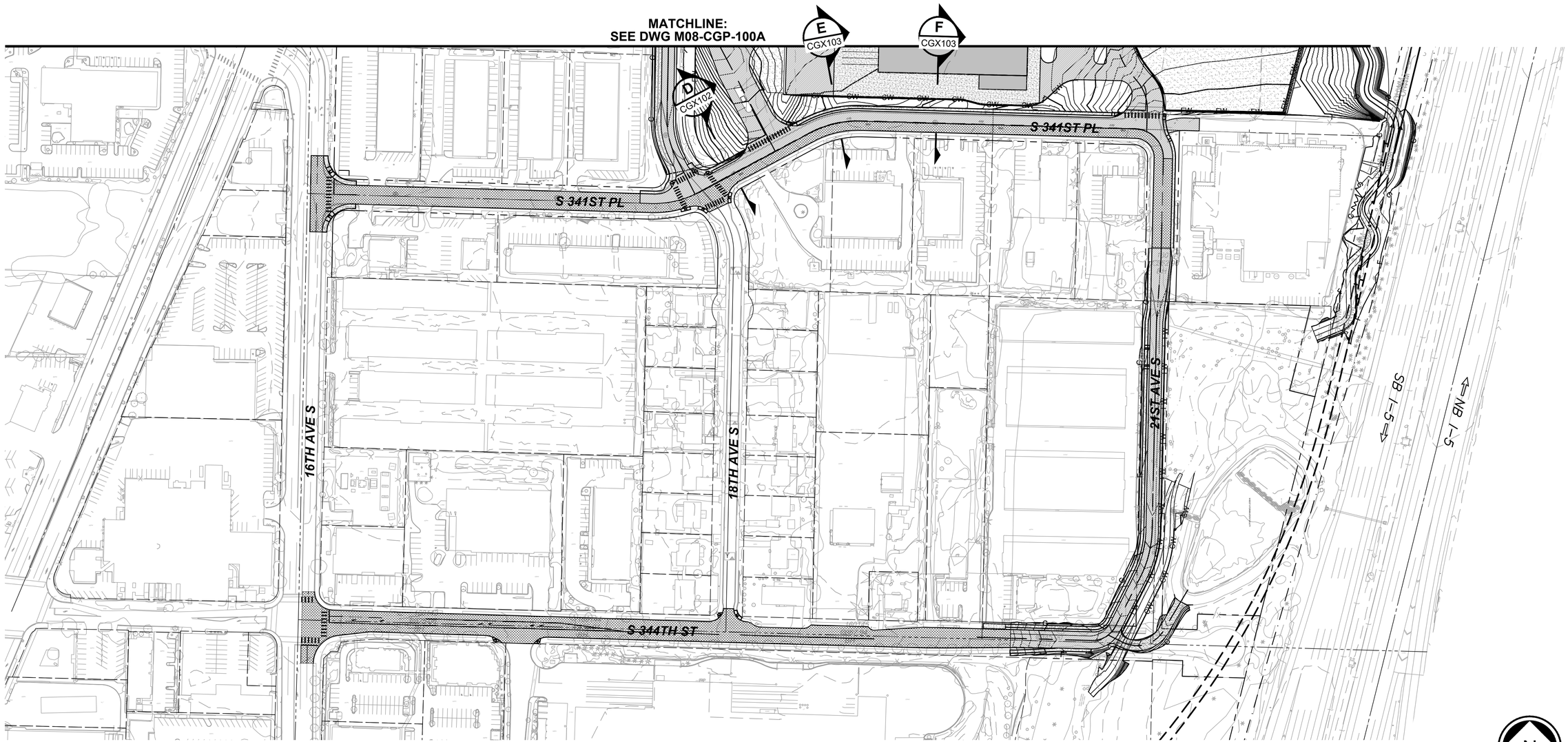


NOT FOR CONSTRUCTION

*Refer to the plan set COVER drawing for disclaimers regarding this drawing.*

AHJ:

PACKAGE #

# REFERENCE CONCEPT DRAWINGS

| No. | DATE | DSN | CHK | APP | REVISION |
|---|---|---|---|---|---|

DESIGNED BY: K. MCDONALD
DRAWN BY: J. LUM
CHECKED BY: P. LOPEZ-HILFIKER
APPROVED BY: P. LOPEZ-HILFIKER

PRELIMINARY — KENNETH EUGENE MORRISON, STATE OF WASHINGTON, 19073, REGISTERED PROFESSIONAL ENGINEER

HDR

SUBMITTED BY: PABLO LOPEZ-HILFIKER
DATE: 2/27/2024
REVIEWED BY:
DATE: 2/27/2024

LINE IS 1" AT FULL SCALE

SOUNDTRANSIT

SCALE: 1"=100'
FILENAME: OMFS-M08-CGP101-128
CONTRACT No.: AE-0030-17
DATE: 2/27/2024

**SOUND TRANSIT**
**PRELIMINARY ENGINEERING PLANS**
OPERATIONS & MAINTENANCE FACILITY SOUTH

CIVIL
GRADING PLAN

DRAWING No.: **M08-CGP100B**
FACILITY ID: M08
SHEET No.:
REV:

02/23/24 | 8:06 PM | PLOPEZHILF
C:\PWWORKING\WEST01\D2772714\OMFS-M08-CGP101-128.DWG

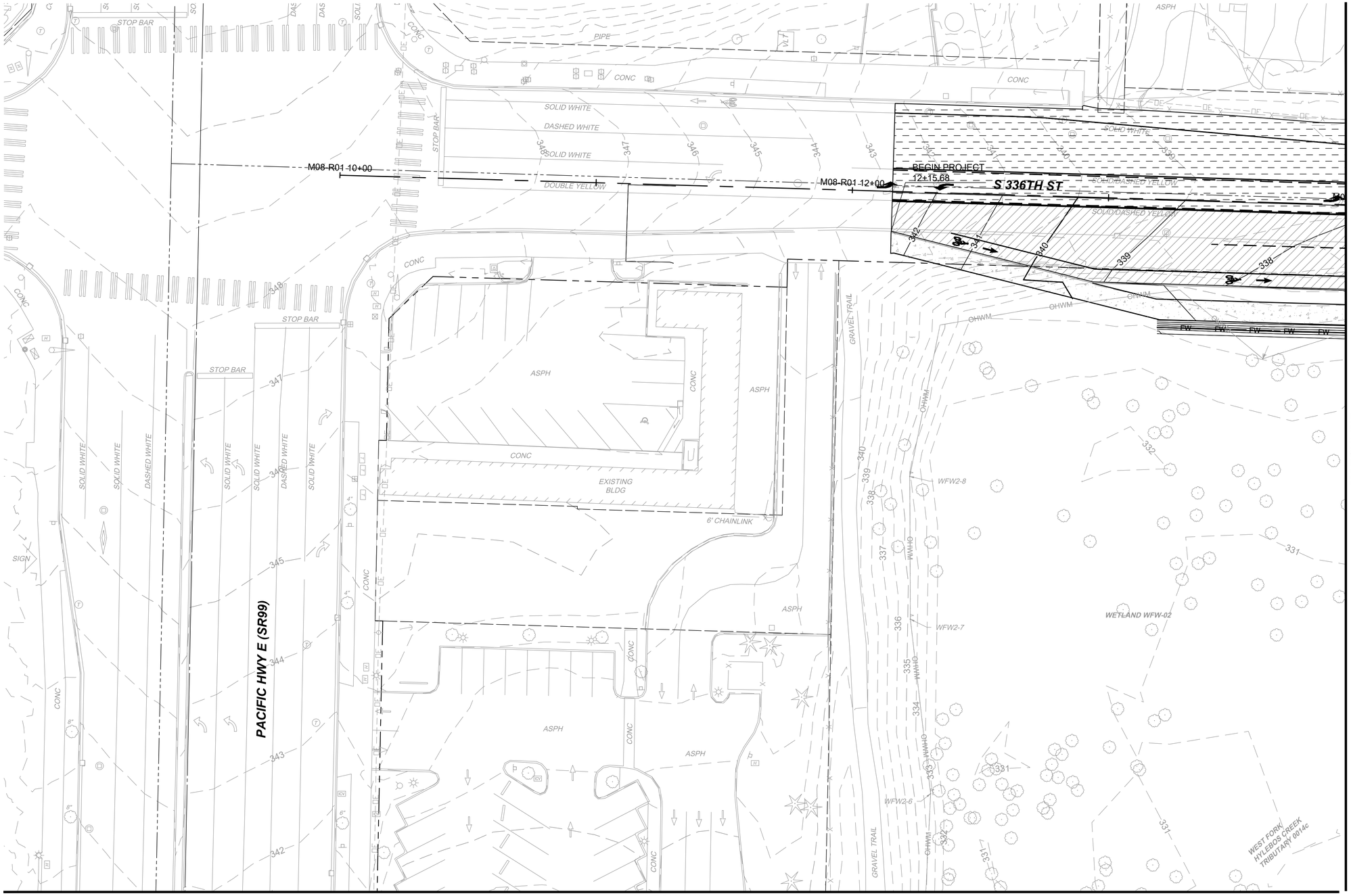


## GENERAL NOTES:

1. REFER TO ROADWAY PLANS FOR PAVEMENT TYPES.
2. ROADWAY CONTOURS ARE FOR REFERENCE PURPOSES AND NOT FOR CONSTRUCTION.

## LEGEND:

- CW — CUT WALL
- FW — FILL WALL
- 380 — MAJOR CONTOUR
- 378 — MINOR CONTOUR
- PAVEMENT SECTION RESTORATION
- CONCRETE PAVEMENT
- ASPHALT PAVEMENT

MATCHLINE: SEE DWG MO8-CGP102

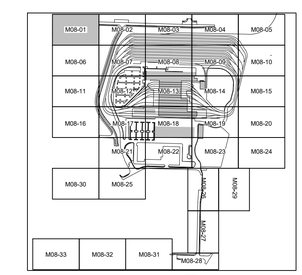


N

20 10 0 20 40

SCALE IN FEET

NOT FOR CONSTRUCTION

MATCHLINE: SEE DWG MO8-CGP106

*Refer to the plan set COVER drawing for disclaimers regarding this drawing.*

AHJ:

PACKAGE #

# REFERENCE CONCEPT DRAWINGS

| No. | DATE | DSN | CHK | APP | REVISION |
|---|---|---|---|---|---|

DESIGNED BY: K. MCDONALD
DRAWN BY: J. LUM
CHECKED BY: M. LARSON
APPROVED BY: P. LOPEZ-HILFIKER

KENNETH EUGENE MCDONALD, STATE OF WASHINGTON, 19073, REGISTERED PROFESSIONAL ENGINEER — PRELIMINARY

HDR

SUBMITTED BY: PABLO LOPEZ-HILFIKER
DATE: 07/07/2023
REVIEWED BY:
DATE: 07/03/2023

LINE IS 1" AT FULL SCALE

SOUNDTRANSIT

SCALE: 1"=20'
FILENAME: OMFS-M08-CGP101-128
CONTRACT No.: AE-0030-17
DATE: 2/27/2024

**SOUND TRANSIT**
**PRELIMINARY ENGINEERING PLANS**
OPERATIONS & MAINTENANCE FACILITY SOUTH

CIVIL
GRADING PLAN

DRAWING No.: **M08-CGP101**
FACILITY ID: M08
SHEET No.:
REV:

02/23/24 | 8:07 PM | PLOPEZHILF
C:\PWWORKING\WEST01\D2772714\OMFS-M08-CGP101-128.DWG

MATCHLINE:
SEE DWG M08-CGP101

MATCHLINE:
SEE DWG MO8-CGP103

MATCHLINE:
SEE DWG MO8-CGP107

**GENERAL NOTES:**

1. REFER TO ROADWAY PLANS FOR PAVEMENT TYPES.
2. ROADWAY CONTOURS ARE FOR REFERENCE PURPOSES AND NOT FOR CONSTRUCTION.

**LEGEND:**

- CW — CUT WALL
- FW — FILL WALL
- 380 — MAJOR CONTOUR
- 378 — MINOR CONTOUR
- PAVEMENT SECTION RESTORATION
- CONCRETE PAVEMENT
- ASPHALT PAVEMENT

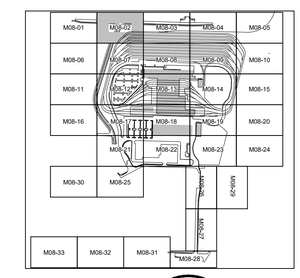


N

20 10 0 20 40
SCALE IN FEET

NOT FOR CONSTRUCTION

*Refer to the plan set COVER drawing for disclaimers regarding this drawing.*

**AHJ:**

**PACKAGE #**

# REFERENCE CONCEPT DRAWINGS

| No. | DATE | DSN | CHK | APP | REVISION |
|---|---|---|---|---|---|

DESIGNED BY: K. MCDONALD
DRAWN BY: J. LUM
CHECKED BY: M. LARSON
APPROVED BY: P. LOPEZ-HILFIKER

PRELIMINARY — KENNETH EUGENE MCDONALD, STATE OF WASHINGTON, 21919073, REGISTERED PROFESSIONAL ENGINEER

HDR

SUBMITTED BY: PABLO LOPEZ-HILFIKER
DATE: 07/07/2023
REVIEWED BY:
DATE: 07/03/2023

LINE IS 1" AT FULL SCALE

SOUNDTRANSIT

SCALE: 1"=20'
FILENAME: OMFS-M08-CGP101-128
CONTRACT No.: AE-0030-17
DATE: 2/27/2024

**SOUND TRANSIT**
**PRELIMINARY ENGINEERING PLANS**
OPERATIONS & MAINTENANCE FACILITY SOUTH

CIVIL
GRADING PLAN

DRAWING No.: **M08-CGP102**
FACILITY ID: M08
SHEET No.:
REV:

02/23/24 | 8:09 PM | PLOPEZHILF
C:\PWWORKING\WEST01\D2772714\OMFS-M08-CGP101-128.DWG

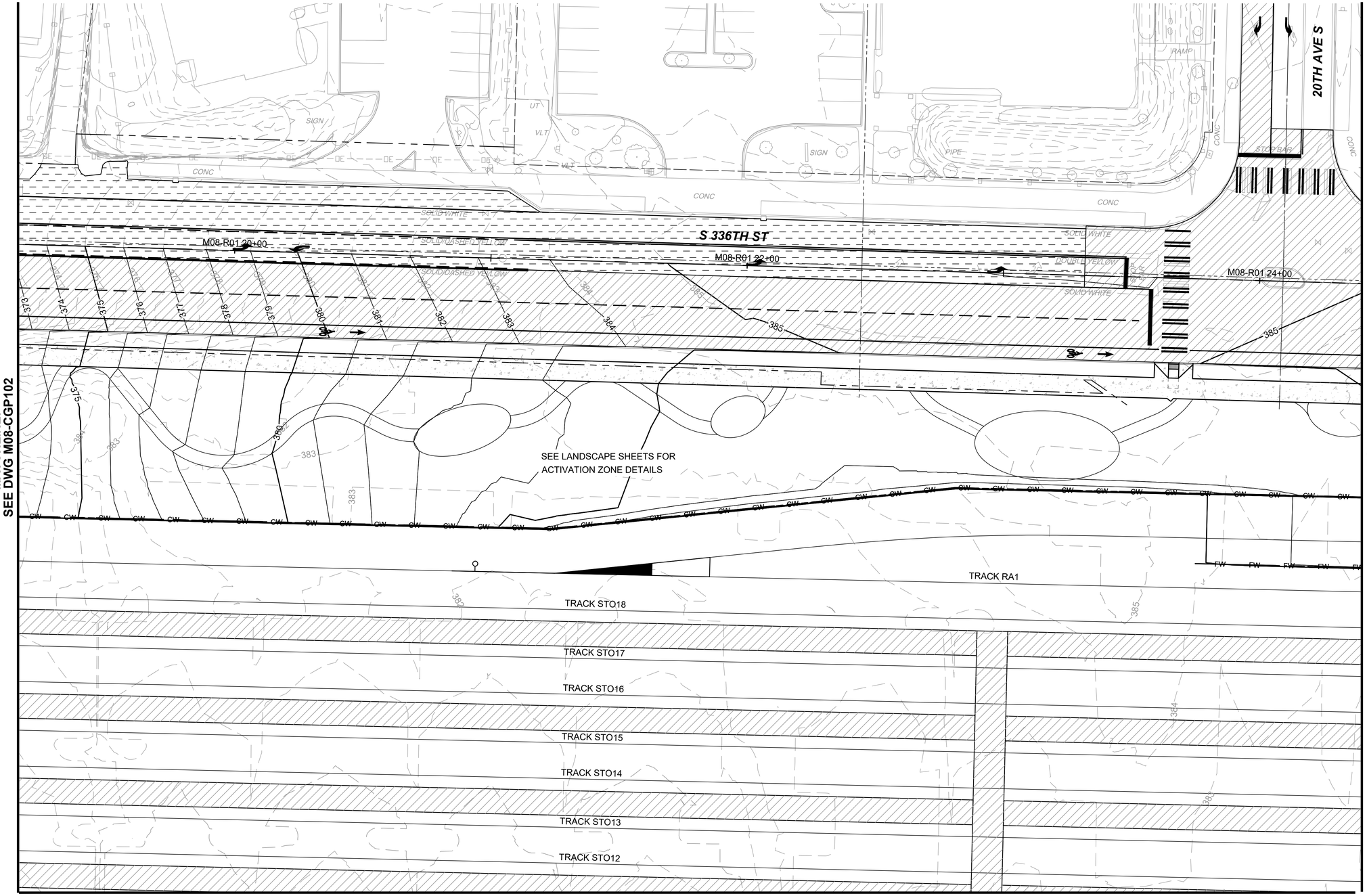


**GENERAL NOTES:**

1. REFER TO ROADWAY PLANS FOR PAVEMENT TYPES.
2. ROADWAY CONTOURS ARE FOR REFERENCE PURPOSES AND NOT FOR CONSTRUCTION.

**LEGEND:**

- CW — CUT WALL
- FW — FILL WALL
- 380 — MAJOR CONTOUR
- 378 — MINOR CONTOUR
- PAVEMENT SECTION RESTORATION
- CONCRETE PAVEMENT
- ASPHALT PAVEMENT

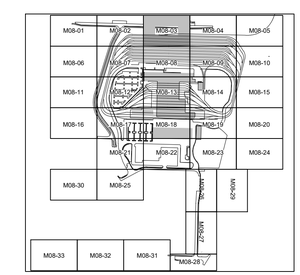


N

20 10 0 20 40

SCALE IN FEET

NOT FOR CONSTRUCTION

*Refer to the plan set COVER drawing for disclaimers regarding this drawing.*

**REFERENCE CONCEPT DRAWINGS**

| No. | DATE | DSN | CHK | APP | REVISION |
|---|---|---|---|---|---|

DESIGNED BY: K. MCDONALD
DRAWN BY: J. LUM
CHECKED BY: M. LARSON
APPROVED BY: P. LOPEZ-HILFIKER

AHJ:

PRELIMINARY — KENNETH EUGENE MCDONALD JR. — STATE OF WASHINGTON — 19073 — REGISTERED PROFESSIONAL ENGINEER

HDR

SUBMITTED BY: PABLO LOPEZ-HILFIKER
DATE: 07/07/2023
REVIEWED BY:
DATE: 07/03/2023

LINE IS 1" AT FULL SCALE

SOUNDTRANSIT

PACKAGE #

SCALE: 1"=20'
FILENAME: OMFS-M08-CGP101-128
CONTRACT No.: AE-0030-17
DATE: 2/27/2024

**SOUND TRANSIT**
**PRELIMINARY ENGINEERING PLANS**
OPERATIONS & MAINTENANCE FACILITY SOUTH

CIVIL
GRADING PLAN

DRAWING No.: **M08-CGP103**
FACILITY ID: M08
SHEET No.:
REV:

02/23/24 | 8:10 PM | PLOPEZHILF
C:\PWWORKING\WEST01\D2772714\OMFS-M08-CGP101-128.DWG

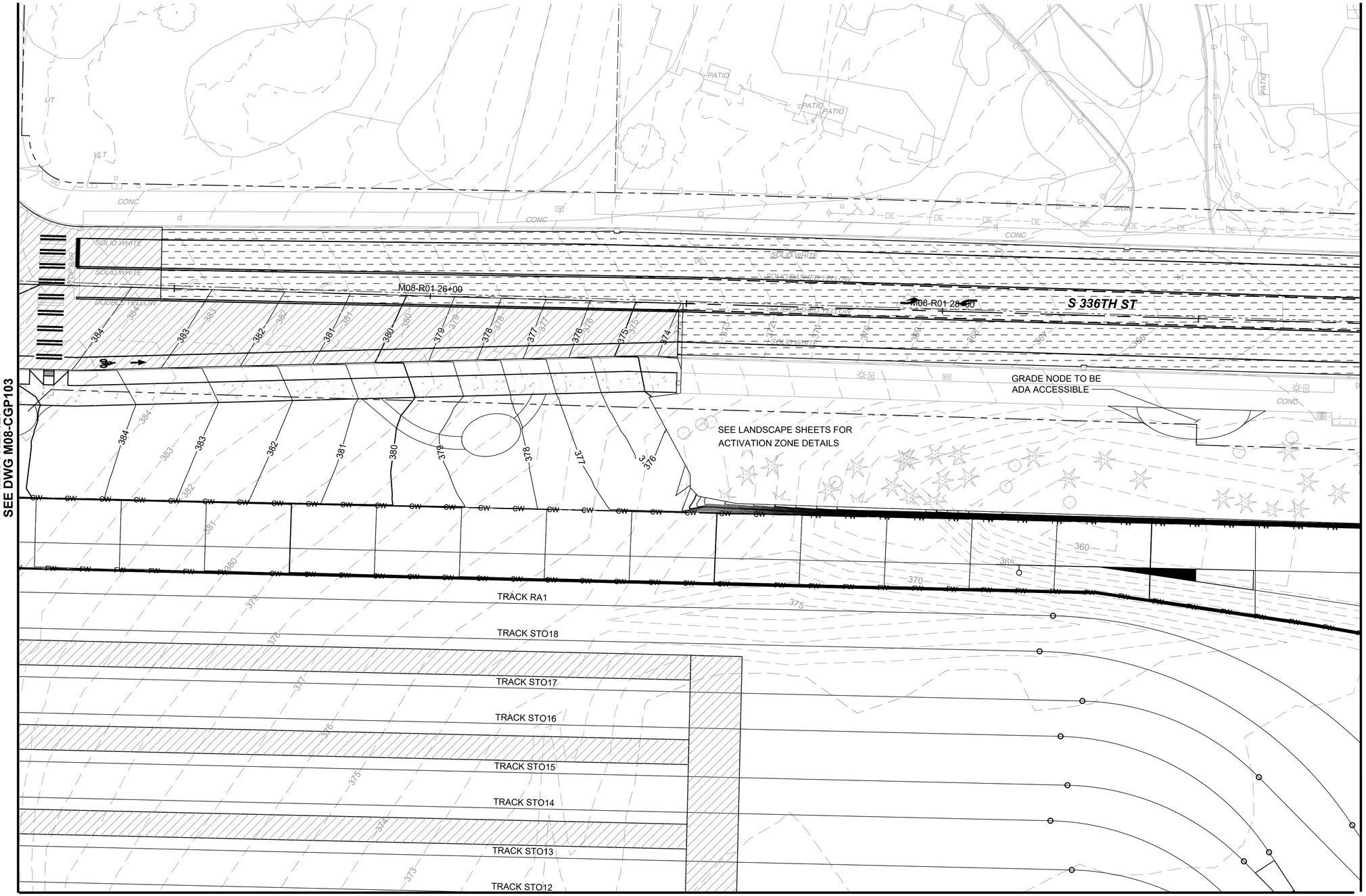


**GENERAL NOTES:**

1. REFER TO ROADWAY PLANS FOR PAVEMENT TYPES.
2. ROADWAY CONTOURS ARE FOR REFERENCE PURPOSES AND NOT FOR CONSTRUCTION.

**LEGEND:**

- CW — CUT WALL
- FW — FILL WALL
- 380 — MAJOR CONTOUR
- 378 — MINOR CONTOUR
- PAVEMENT SECTION RESTORATION
- CONCRETE PAVEMENT
- ASPHALT PAVEMENT

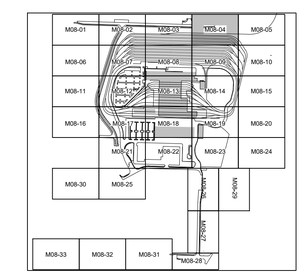


N

20 10 0 20 40

SCALE IN FEET

NOT FOR CONSTRUCTION

*Refer to the plan set COVER drawing for disclaimers regarding this drawing.*

**REFERENCE CONCEPT DRAWINGS**

| No. | DATE | DSN | CHK | APP | REVISION |
|---|---|---|---|---|---|

DESIGNED BY: K. MCDONALD
DRAWN BY: J. LUM
CHECKED BY: M. LARSON
APPROVED BY: P. LOPEZ-HILFIKER

AHJ:

PACKAGE #

PRELIMINARY — KENNETH EUGENE MARTIN — STATE OF WASHINGTON — 21019073 — REGISTERED PROFESSIONAL ENGINEER

HDR

SUBMITTED BY: PABLO LOPEZ-HILFIKER
DATE: 07/03/2023
REVIEWED BY:
DATE: 07/03/2023

LINE IS 1" AT FULL SCALE

SOUNDTRANSIT

SCALE: 1"=20'
FILENAME: OMFS-M08-CGP101-128
CONTRACT No.: AE-0030-17
DATE: 2/27/2024

**SOUND TRANSIT**
**PRELIMINARY ENGINEERING PLANS**
OPERATIONS & MAINTENANCE FACILITY SOUTH

CIVIL
GRADING PLAN

DRAWING No.: **M08-CGP104**
FACILITY ID: M08
SHEET No.:
REV:

02/23/24 | 8:11 PM | PLOPEZHILF
C:\PWWORKING\WEST01\D2772714\OMFS-M08-CGP101-128.DWG

**GENERAL NOTES:**

1. REFER TO ROADWAY PLANS FOR PAVEMENT TYPES.
2. ROADWAY CONTOURS ARE FOR REFERENCE PURPOSES AND NOT FOR CONSTRUCTION.

**LEGEND:**

- CW — CUT WALL
- FW — FILL WALL
- 380 — MAJOR CONTOUR
- 378 — MINOR CONTOUR
- PAVEMENT SECTION RESTORATION
- CONCRETE PAVEMENT
- ASPHALT PAVEMENT

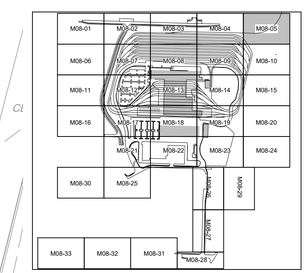


N

20 10 0 20 40

SCALE IN FEET

NOT FOR CONSTRUCTION

*Refer to the plan set COVER drawing for disclaimers regarding this drawing.*

**MATCHLINE:**
**SEE DWG MO8-CGP110**

**AHJ:**

**PACKAGE #**

# REFERENCE CONCEPT DRAWINGS

| No. | DATE | DSN | CHK | APP | REVISION |
|---|---|---|---|---|---|

DESIGNED BY: K. MCDONALD
DRAWN BY: J. LUM
CHECKED BY: M. LARSON
APPROVED BY: P. LOPEZ-HILFIKER

KENNETH EUGENE MCDONALD — STATE OF WASHINGTON — 45019073 — REGISTERED PROFESSIONAL ENGINEER — PRELIMINARY

HDR

SUBMITTED BY: PABLO LOPEZ-HILFIKER — DATE: 07/07/2023
REVIEWED BY: — DATE: 07/03/2023

LINE IS 1" AT FULL SCALE

SOUNDTRANSIT

SCALE: 1"=20'
FILENAME: OMFS-M08-CGP101-128
CONTRACT No.: AE-0030-17
DATE: 2/27/2024

**SOUND TRANSIT**
**PRELIMINARY ENGINEERING PLANS**
OPERATIONS & MAINTENANCE FACILITY SOUTH

CIVIL
GRADING PLAN

DRAWING No.: **M08-CGP105**
FACILITY ID: M08
SHEET No.: REV:

02/23/24 | 8:13 PM | PLOPEZHILF
C:\PWWORKING\WEST01\D2772714\OMFS-M08-CGP101-128.DWG

MATCHLINE:
SEE DWG M08-CGP101

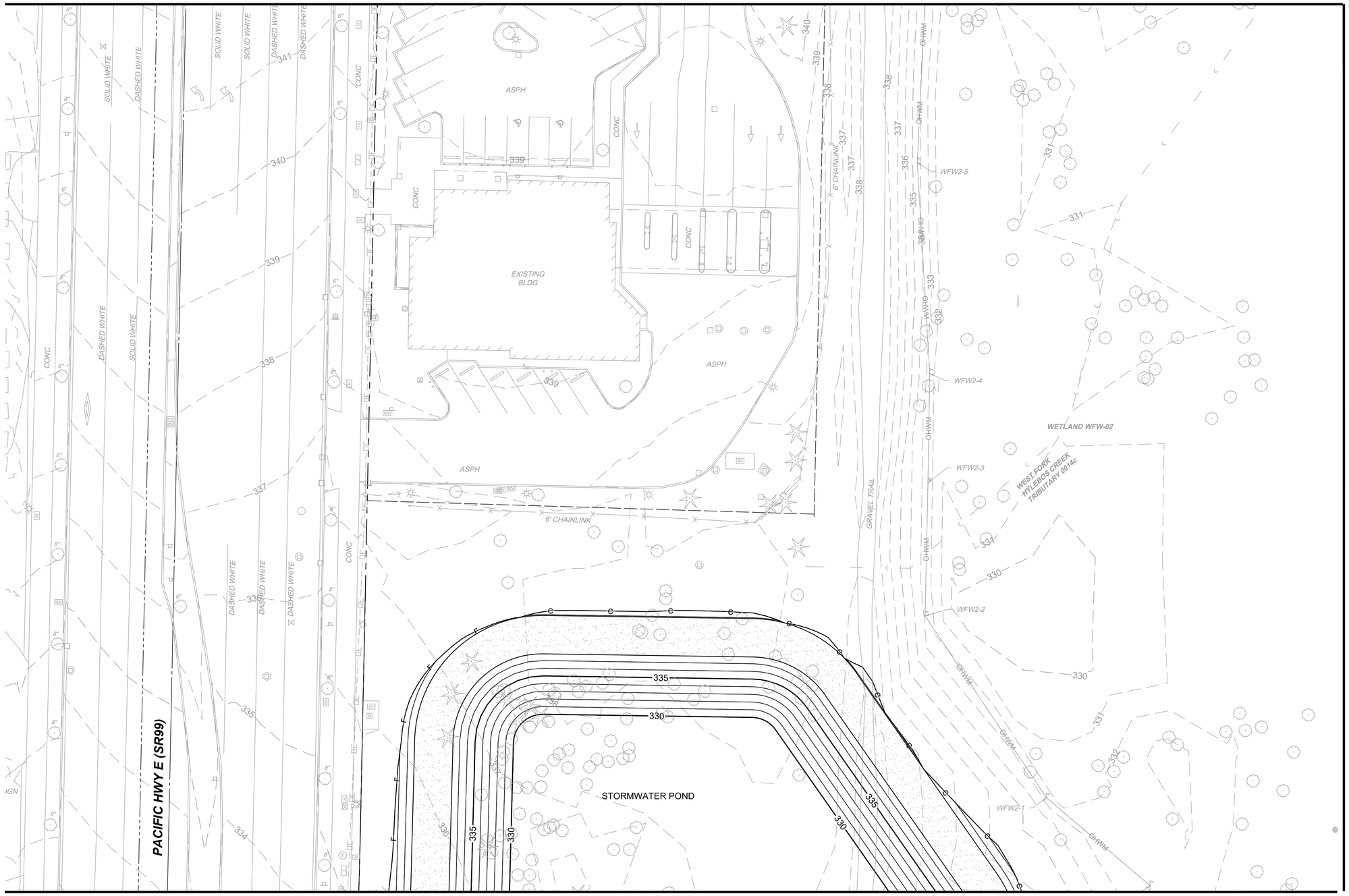


MATCHLINE:
SEE DWG MO8-CGP107

MATCHLINE:
SEE DWG MO8-CGP111

**GENERAL NOTES:**

1. REFER TO ROADWAY PLANS FOR PAVEMENT TYPES.
2. ROADWAY CONTOURS ARE FOR REFERENCE PURPOSES AND NOT FOR CONSTRUCTION.

**LEGEND:**

- CW — CUT WALL
- FW — FILL WALL
- 380 — MAJOR CONTOUR
- 378 — MINOR CONTOUR
- PAVEMENT SECTION RESTORATION
- CONCRETE PAVEMENT
- ASPHALT PAVEMENT

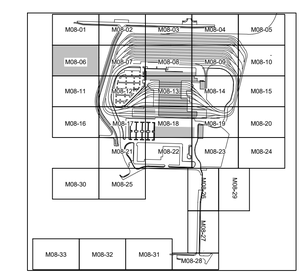


N

20 10 0 20 40
SCALE IN FEET

NOT FOR CONSTRUCTION

*Refer to the plan set COVER drawing for disclaimers regarding this drawing.*

**AHJ:**

**PACKAGE #**

# REFERENCE CONCEPT DRAWINGS

| No. | DATE | DSN | CHK | APP | REVISION |
|---|---|---|---|---|---|

DESIGNED BY: K. MCDONALD
DRAWN BY: J. LUM
CHECKED BY: M. LARSON
APPROVED BY: P. LOPEZ-HILFIKER

PRELIMINARY — KENNETH EUGENE MORRIS, STATE OF WASHINGTON, 21019073, REGISTERED PROFESSIONAL ENGINEER

HDR

SUBMITTED BY: PABLO LOPEZ-HILFIKER
DATE: 07/03/2023
REVIEWED BY:
DATE: 07/03/2023

LINE IS 1" AT FULL SCALE

SOUNDTRANSIT

SCALE: 1"=20'
FILENAME: OMFS-M08-CGP101-128
CONTRACT No.: AE-0030-17
DATE: 2/27/2024

**SOUND TRANSIT**
**PRELIMINARY ENGINEERING PLANS**
OPERATIONS & MAINTENANCE FACILITY SOUTH

CIVIL
GRADING PLAN

DRAWING No.: **M08-CGP106**
FACILITY ID: M08
SHEET No.: REV:

02/23/24 | 8:14 PM | PLOPEZHLF
C:\PWWORKING\WEST01\D2772714\OMFS-M08-CGP101-128.DWG

MATCHLINE:
SEE DWG M08-CGP102

MATCHLINE:
SEE DWG M08-CGP106

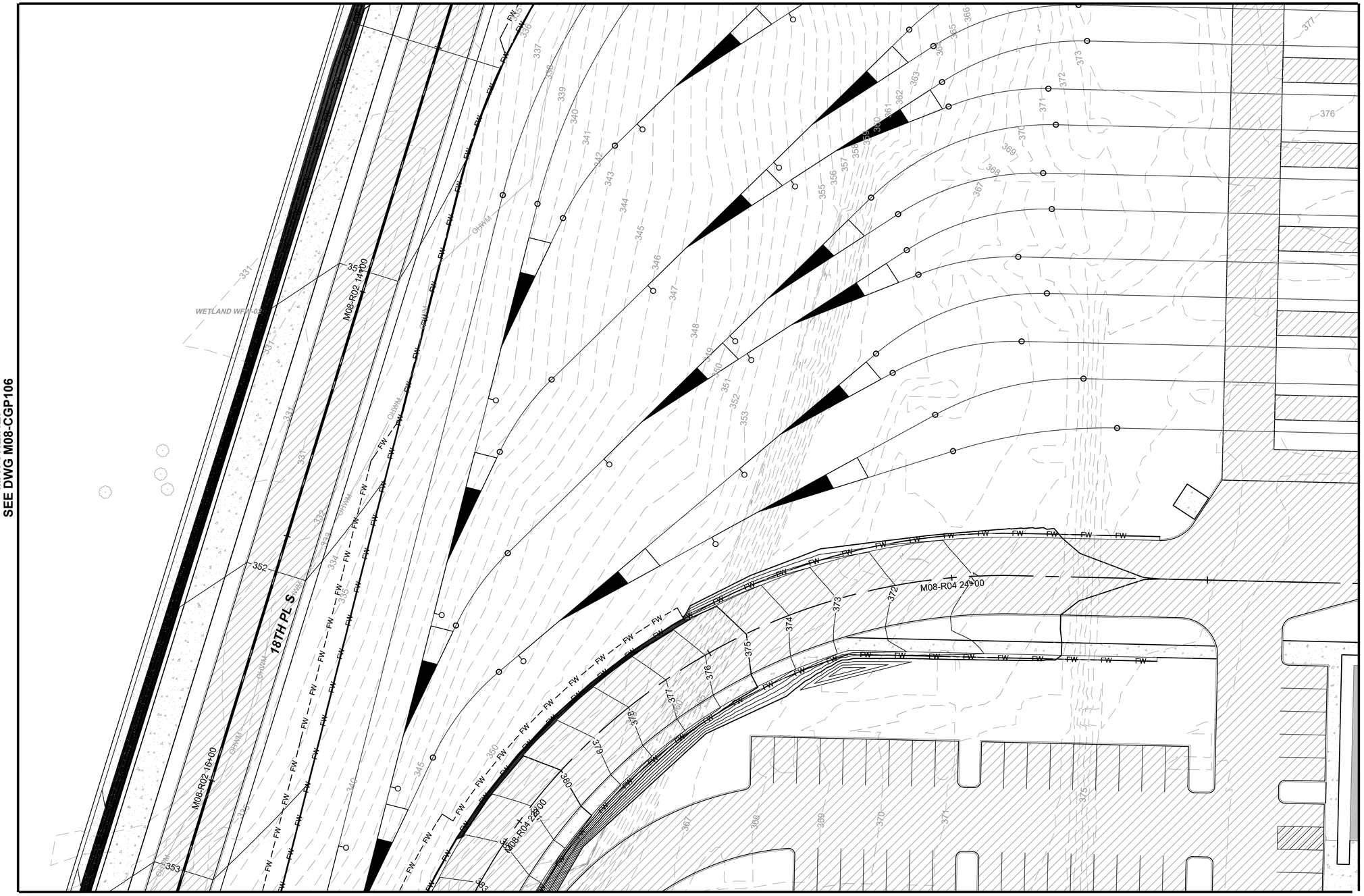


MATCHLINE:
SEE DWG MO8-CGP108

MATCHLINE:
SEE DWG MO8-CGP112

**GENERAL NOTES:**

1. REFER TO ROADWAY PLANS FOR PAVEMENT TYPES.
2. ROADWAY CONTOURS ARE FOR REFERENCE PURPOSES AND NOT FOR CONSTRUCTION.

**LEGEND:**

- CW — CUT WALL
- FW — FILL WALL
- 380 — MAJOR CONTOUR
- 378 — MINOR CONTOUR
- PAVEMENT SECTION RESTORATION
- CONCRETE PAVEMENT
- ASPHALT PAVEMENT

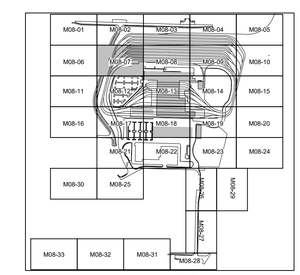


N

20 10 0 20 40
SCALE IN FEET

NOT FOR CONSTRUCTION

*Refer to the plan set COVER drawing for disclaimers regarding this drawing.*

AHJ:

PACKAGE #

# REFERENCE CONCEPT DRAWINGS

| No. | DATE | DSN | CHK | APP | REVISION |
|---|---|---|---|---|---|

DESIGNED BY: K. MCDONALD
DRAWN BY: J. LUM
CHECKED BY: M. LARSON
APPROVED BY: P. LOPEZ-HILFIKER

KENNETH EUGENE MORRISON, STATE OF WASHINGTON, 19073, REGISTERED PROFESSIONAL ENGINEER
PRELIMINARY

HDR

SUBMITTED BY: PABLO LOPEZ-HILFIKER
DATE: 07/07/2023
REVIEWED BY:
DATE: 07/03/2023

LINE IS 1" AT FULL SCALE

SOUNDTRANSIT

SCALE: 1"=20'
FILENAME: OMFS-M08-CGP101-128
CONTRACT No.: AE-0030-17
DATE: 2/27/2024

**SOUND TRANSIT**
**PRELIMINARY ENGINEERING PLANS**
OPERATIONS & MAINTENANCE FACILITY SOUTH

CIVIL
GRADING PLAN

DRAWING No.: **M08-CGP107**
FACILITY ID: M08
SHEET No.:
REV:

02/23/24 | 8:15 PM | PLOPEZHILF
C:\PWWORKING\WEST01\D2772714\OMFS-M08-CGP101-128.DWG

MATCHLINE:
SEE DWG M08-CGP103

MATCHLINE:
SEE DWG M08-CGP107

MATCHLINE:
SEE DWG MO8-CGP109

MATCHLINE:
SEE DWG MO8-CGP113

**GENERAL NOTES:**

1. REFER TO ROADWAY PLANS FOR PAVEMENT TYPES.
2. ROADWAY CONTOURS ARE FOR REFERENCE PURPOSES AND NOT FOR CONSTRUCTION.

**LEGEND:**

- CW — CUT WALL
- FW — FILL WALL
- 380 — MAJOR CONTOUR
- 378 — MINOR CONTOUR
- PAVEMENT SECTION RESTORATION
- CONCRETE PAVEMENT
- ASPHALT PAVEMENT

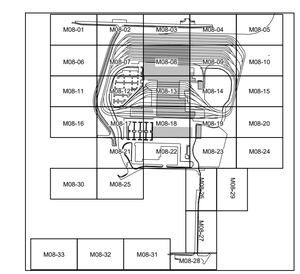


N

20 10 0 20 40
SCALE IN FEET

NOT FOR CONSTRUCTION

*Refer to the plan set COVER drawing for disclaimers regarding this drawing.*

**REFERENCE CONCEPT DRAWINGS**

| No. | DATE | DSN | CHK | APP | REVISION |
|---|---|---|---|---|---|

DESIGNED BY: K. MCDONALD
DRAWN BY: J. LUM
CHECKED BY: M. LARSON
APPROVED BY: P. LOPEZ-HILFIKER

AHJ:

PRELIMINARY — KENNETH EUGENE MARTIN — STATE OF WASHINGTON — 21019073 — REGISTERED PROFESSIONAL ENGINEER

HDR

SUBMITTED BY: PABLO LOPEZ-HILFIKER
DATE: 07/03/2023
REVIEWED BY:
DATE: 07/03/2023

LINE IS 1" AT FULL SCALE

SOUNDTRANSIT

PACKAGE #

SCALE: 1"=20'
FILENAME: OMFS-M08-CGP101-128
CONTRACT No.: AE-0030-17
DATE: 2/27/2024

**SOUND TRANSIT**
**PRELIMINARY ENGINEERING PLANS**
OPERATIONS & MAINTENANCE FACILITY SOUTH

CIVIL
GRADING PLAN

DRAWING No.: **M08-CGP108**
FACILITY ID: M08
SHEET No.: REV:

02/23/24 | 8:17 PM | PLOPEZHILF
C:\PWWORKING\WEST01\D2772714\OMFS-M08-CGP101-128.DWG

MATCHLINE:
SEE DWG M08-CGP104

MATCHLINE:
SEE DWG M08-CGP108

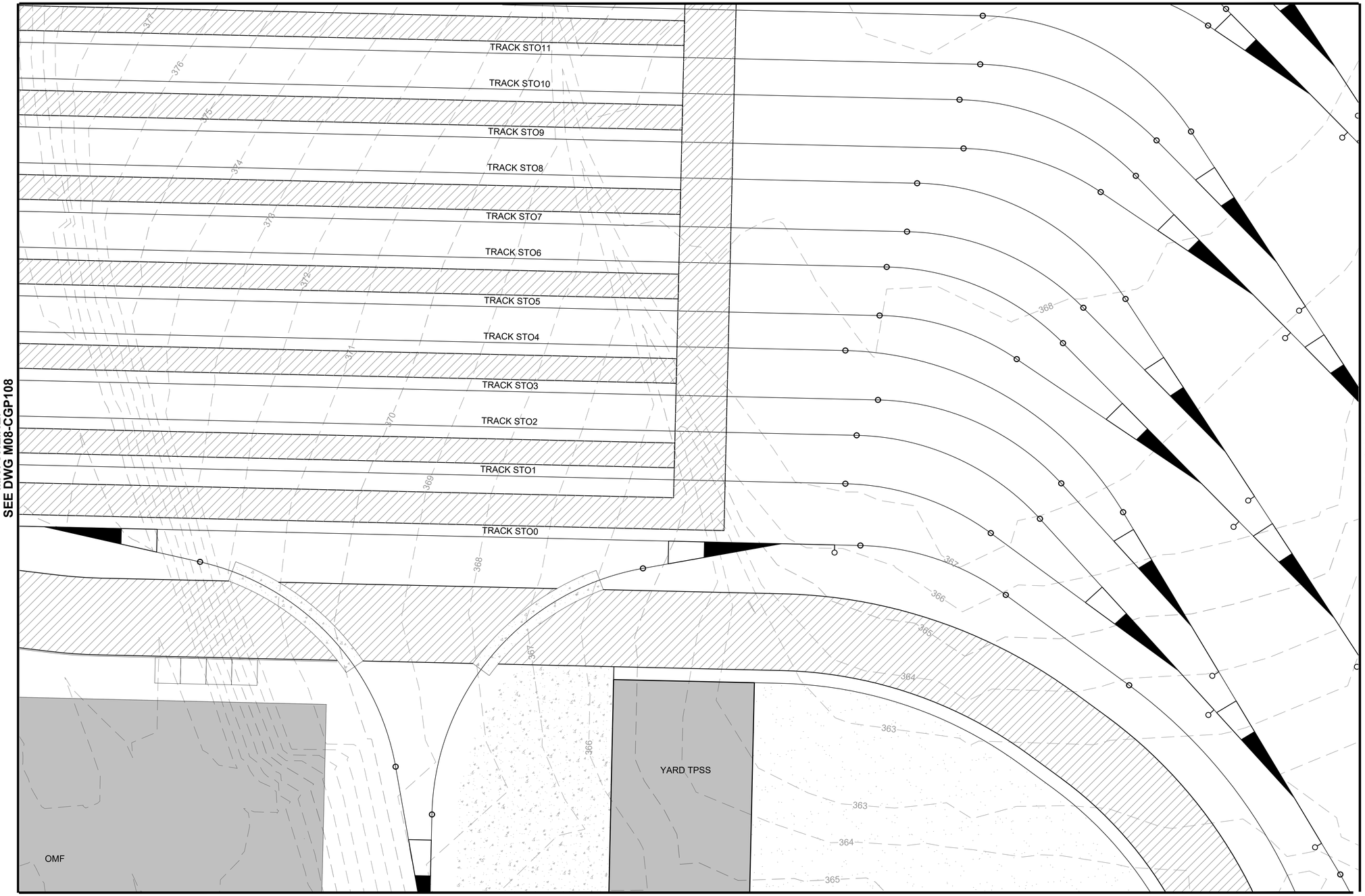


MATCHLINE:
SEE DWG MO8-CGP110

MATCHLINE:
SEE DWG M08-CGP114

**GENERAL NOTES:**

1. REFER TO ROADWAY PLANS FOR PAVEMENT TYPES.
2. ROADWAY CONTOURS ARE FOR REFERENCE PURPOSES AND NOT FOR CONSTRUCTION.

**LEGEND:**

- CW — CUT WALL
- FW — FILL WALL
- 380 — MAJOR CONTOUR
- 378 — MINOR CONTOUR
- PAVEMENT SECTION RESTORATION
- CONCRETE PAVEMENT
- ASPHALT PAVEMENT

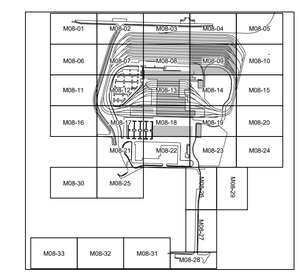


N

20 10 0 20 40
SCALE IN FEET

NOT FOR CONSTRUCTION

*Refer to the plan set COVER drawing for disclaimers regarding this drawing.*

MATCHLINE:
SEE DWG MO8-CGP114

**AHJ:**

**PACKAGE #**

# REFERENCE CONCEPT DRAWINGS

| No. | DATE | DSN | CHK | APP | REVISION |
|---|---|---|---|---|---|

DESIGNED BY: K. MCDONALD
DRAWN BY: J. LUM
CHECKED BY: M. LARSON
APPROVED BY: P. LOPEZ-HILFIKER

PRELIMINARY — KENNETH EUGENE MCDONALD JR. — STATE OF WASHINGTON — 21919073 — REGISTERED PROFESSIONAL ENGINEER

HDR

LINE IS 1" AT FULL SCALE

SOUNDTRANSIT

| SUBMITTED BY: | DATE: | REVIEWED BY: | DATE: |
|---|---|---|---|
| PABLO LOPEZ-HILFIKER | 07/07/2023 | | 07/03/2023 |

SCALE: 1"=20'
FILENAME: OMFS-M08-CGP101-128
CONTRACT No.: AE-0030-17
DATE: 2/27/2024

**SOUND TRANSIT**
**PRELIMINARY ENGINEERING PLANS**
OPERATIONS & MAINTENANCE FACILITY SOUTH

CIVIL
GRADING PLAN

DRAWING No.: **M08-CGP109**
FACILITY ID: M08
SHEET No.: REV:

02/23/24 | 8:18 PM | PLOPEZHILF
C:\PWWORKING\WEST01\D2772714\OMFS-M08-CGP101-128.DWG

MATCHLINE:
SEE DWG M08-CGP105

MATCHLINE:
SEE DWG M08-CGP109

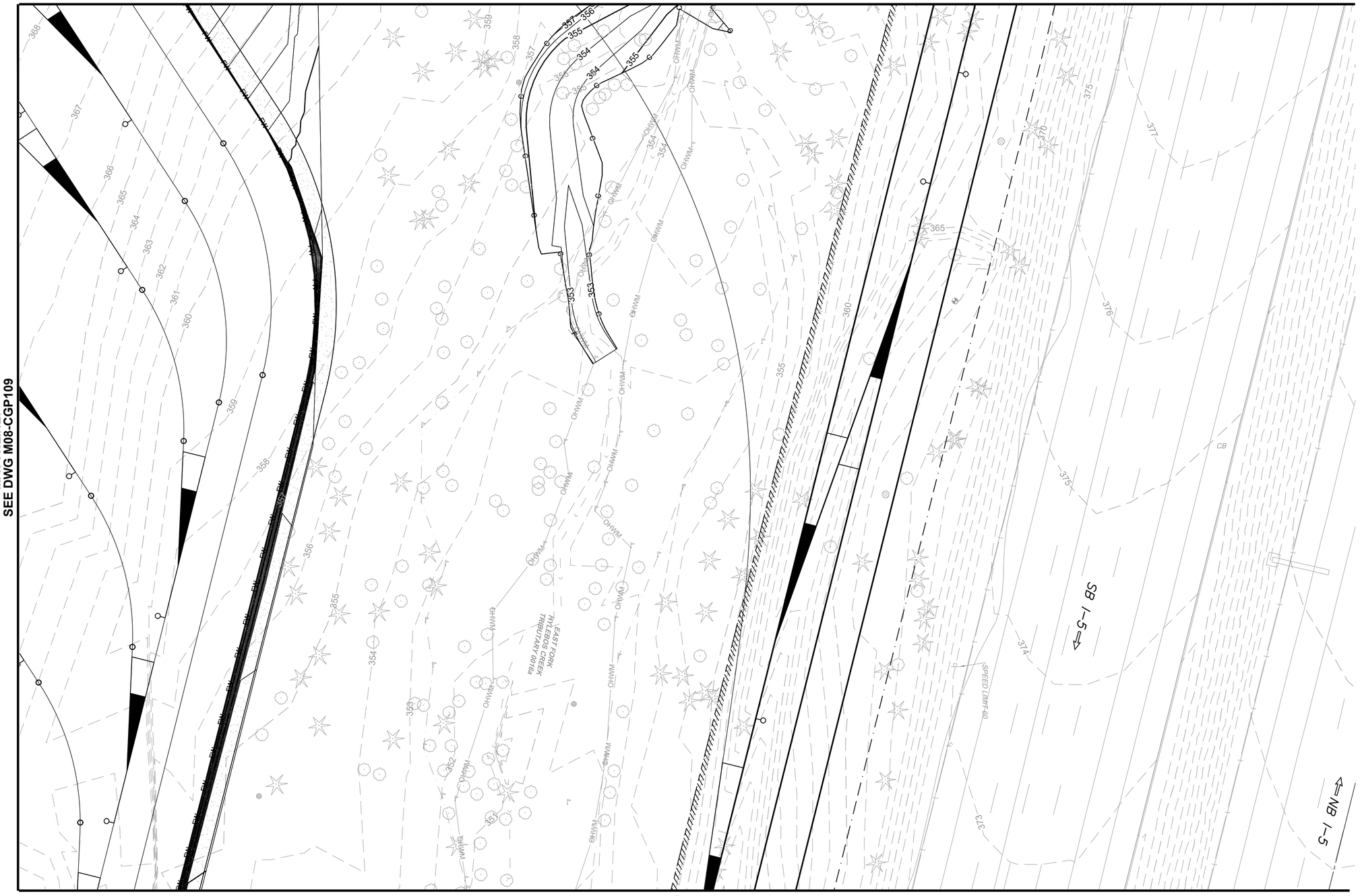


MATCHLINE:
SEE DWG MO8-CGP115

**GENERAL NOTES:**

1. REFER TO ROADWAY PLANS FOR PAVEMENT TYPES.
2. ROADWAY CONTOURS ARE FOR REFERENCE PURPOSES AND NOT FOR CONSTRUCTION.

**LEGEND:**

- CW — CUT WALL
- FW — FILL WALL
- 380 — MAJOR CONTOUR
- 378 — MINOR CONTOUR
- PAVEMENT SECTION RESTORATION
- CONCRETE PAVEMENT
- ASPHALT PAVEMENT

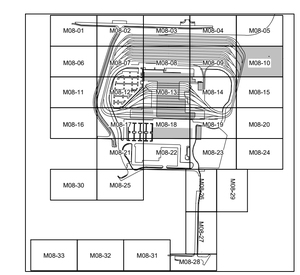


N

20 10 0 20 40
SCALE IN FEET

NOT FOR CONSTRUCTION

*Refer to the plan set COVER drawing for disclaimers regarding this drawing.*

**AHJ:**

**PACKAGE #**

# REFERENCE CONCEPT DRAWINGS

| No. | DATE | DSN | CHK | APP | REVISION |
|---|---|---|---|---|---|

DESIGNED BY: K. MCDONALD
DRAWN BY: J. LUM
CHECKED BY: M. LARSON
APPROVED BY: P. LOPEZ-HILFIKER

PRELIMINARY — KENNETH EUGENE MCDONALD — STATE OF WASHINGTON — 19073 — REGISTERED PROFESSIONAL ENGINEER

HDR

SUBMITTED BY: PABLO LOPEZ-HILFIKER
DATE: 07/03/2023
REVIEWED BY:
DATE: 07/03/2023

LINE IS 1" AT FULL SCALE

SOUNDTRANSIT

SCALE: 1"=20'
FILENAME: OMFS-M08-CGP101-128
CONTRACT No.: AE-0030-17
DATE: 2/27/2024

**SOUND TRANSIT**
**PRELIMINARY ENGINEERING PLANS**
OPERATIONS & MAINTENANCE FACILITY SOUTH

CIVIL
GRADING PLAN

DRAWING No.: **M08-CGP110**
FACILITY ID: M08
SHEET No.:
REV:

02/23/24 | 8:19 PM | PLOPEZHILF
C:\PW\WORKING\WEST01\D2772714\OMFS-M08-CGP101-128.DWG

MATCHLINE:
SEE DWG M08-CGP106

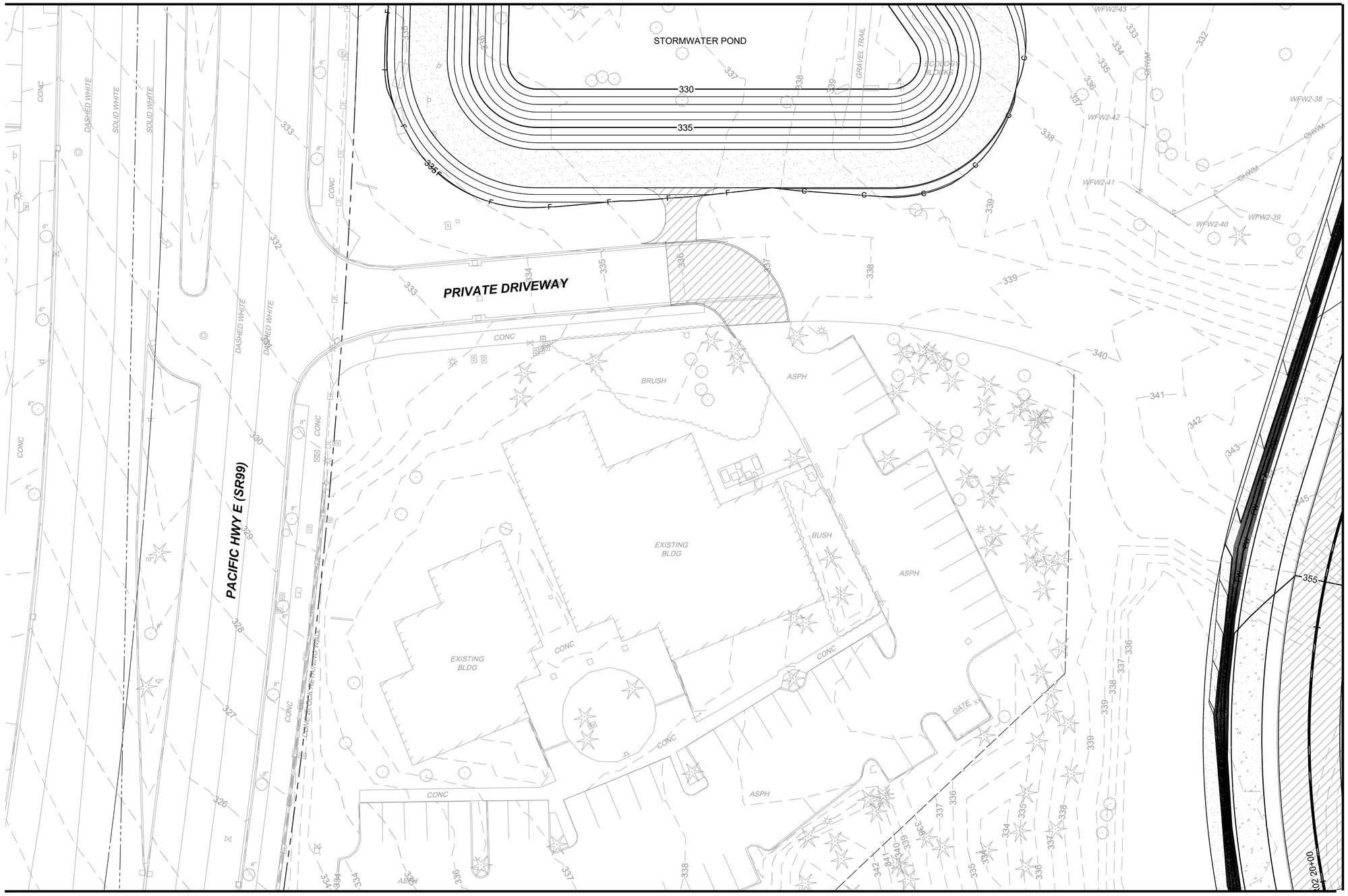


MATCHLINE:
SEE DWG MO8-CGP112

MATCHLINE:
SEE DWG MO8-CGP116

**GENERAL NOTES:**

1. REFER TO ROADWAY PLANS FOR PAVEMENT TYPES.
2. ROADWAY CONTOURS ARE FOR REFERENCE PURPOSES AND NOT FOR CONSTRUCTION.

**LEGEND:**

- CW — CUT WALL
- FW — FILL WALL
- 380 — MAJOR CONTOUR
- 378 — MINOR CONTOUR
- PAVEMENT SECTION RESTORATION
- CONCRETE PAVEMENT
- ASPHALT PAVEMENT

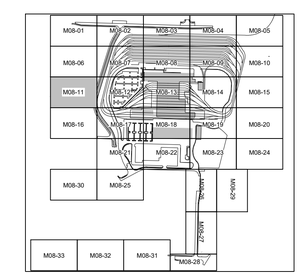


N

20 10 0 20 40
SCALE IN FEET

NOT FOR CONSTRUCTION

*Refer to the plan set COVER drawing for disclaimers regarding this drawing.*

**REFERENCE CONCEPT DRAWINGS**

| No. | DATE | DSN | CHK | APP | REVISION |
|---|---|---|---|---|---|

DESIGNED BY: K. MCDONALD
DRAWN BY: J. LUM
CHECKED BY: M. LARSON
APPROVED BY: P. LOPEZ-HILFIKER

AHJ:

PRELIMINARY — KENNETH EUGENE MCDONALD — STATE OF WASHINGTON — 19073 — REGISTERED PROFESSIONAL ENGINEER

HDR

SUBMITTED BY: PABLO LOPEZ-HILFIKER
DATE: 07/03/2023
REVIEWED BY:
DATE: 07/03/2023

LINE IS 1" AT FULL SCALE

SOUNDTRANSIT

PACKAGE #

SCALE: 1"=20'
FILENAME: OMFS-M08-CGP101-128
CONTRACT No.: AE-0030-17
DATE: 2/27/2024

**SOUND TRANSIT**
**PRELIMINARY ENGINEERING PLANS**
OPERATIONS & MAINTENANCE FACILITY SOUTH

CIVIL
GRADING PLAN

DRAWING No.: **M08-CGP111**
FACILITY ID: M08
SHEET No.:
REV:

02/23/24 | 8:20 PM | PLOPEZHILF
C:\PWWORKING\WEST01\D2772714\OMFS-M08-CGP101-128.DWG

MATCHLINE:
SEE DWG M08-CGP107

MATCHLINE:
SEE DWG M08-CGP111

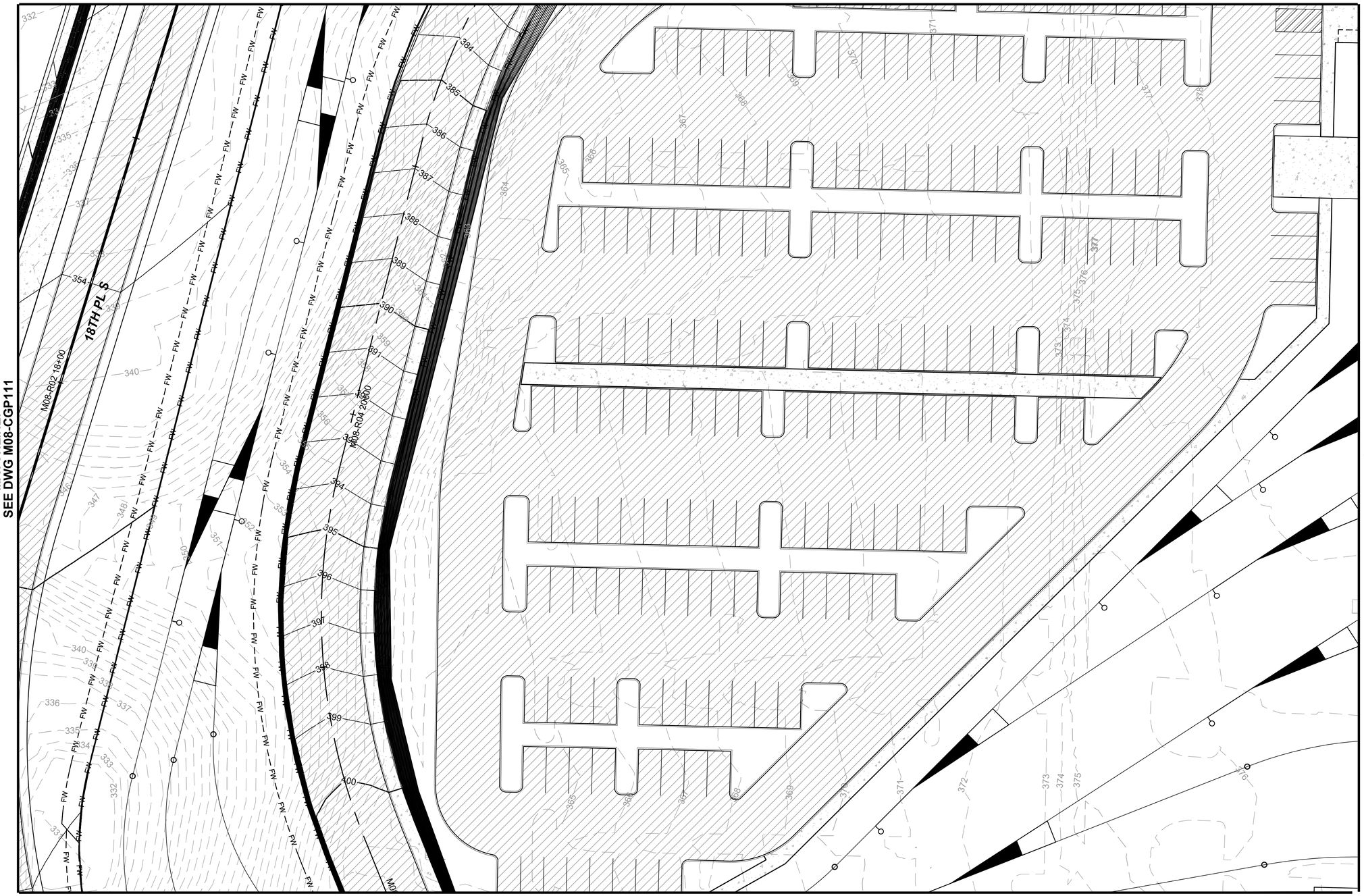


MATCHLINE:
SEE DWG MO8-CGP113

MATCHLINE:
SEE DWG MO8-CGP117

**GENERAL NOTES:**

1. REFER TO ROADWAY PLANS FOR PAVEMENT TYPES.
2. ROADWAY CONTOURS ARE FOR REFERENCE PURPOSES AND NOT FOR CONSTRUCTION.

**LEGEND:**

- CW — CUT WALL
- FW — FILL WALL
- 380 — MAJOR CONTOUR
- 378 — MINOR CONTOUR
- PAVEMENT SECTION RESTORATION
- CONCRETE PAVEMENT
- ASPHALT PAVEMENT

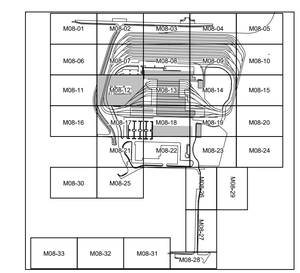


N

20 10 0 20 40
SCALE IN FEET

NOT FOR CONSTRUCTION

*Refer to the plan set COVER drawing for disclaimers regarding this drawing.*

MATCHLINE:
SEE DWG MO8-CGP117

**AHJ:**

**PACKAGE #**

# REFERENCE CONCEPT DRAWINGS

| No. | DATE | DSN | CHK | APP | REVISION |
|---|---|---|---|---|---|

DESIGNED BY: K. MCDONALD
DRAWN BY: J. LUM
CHECKED BY: M. LARSON
APPROVED BY: P. LOPEZ-HILFIKER

PRELIMINARY — KENNETH EUGENE MCDONALD JR. — STATE OF WASHINGTON — 21919073 — REGISTERED PROFESSIONAL ENGINEER

HDR

SUBMITTED BY: PABLO LOPEZ-HILFIKER
DATE: 07/07/2023
REVIEWED BY:
DATE: 07/03/2023

LINE IS 1" AT FULL SCALE

SOUNDTRANSIT

SCALE: 1"=20'
FILENAME: OMFS-M08-CGP101-128
CONTRACT No.: AE-0030-17
DATE: 2/27/2024

**SOUND TRANSIT**
**PRELIMINARY ENGINEERING PLANS**
OPERATIONS & MAINTENANCE FACILITY SOUTH

CIVIL
GRADING PLAN

DRAWING No.: **M08-CGP112**
FACILITY ID: M08
SHEET No.: REV:

02/23/24 | 8:22 PM | PLOPEZHILF
C:\PWWORKING\WEST01\D2772714\OMFS-M08-CGP101-128.DWG

MATCHLINE:
SEE DWG M08-CGP108




MATCHLINE:
SEE DWG M08-CGP112

MATCHLINE:
SEE DWG MO8-CGP114

MATCHLINE:
SEE DWG MO8-CGP118

**GENERAL NOTES:**

1. REFER TO ROADWAY PLANS FOR PAVEMENT TYPES.
2. ROADWAY CONTOURS ARE FOR REFERENCE PURPOSES AND NOT FOR CONSTRUCTION.

**LEGEND:**

- CW — CUT WALL
- FW — FILL WALL
- 380 — MAJOR CONTOUR
- 378 — MINOR CONTOUR
- PAVEMENT SECTION RESTORATION
- CONCRETE PAVEMENT
- ASPHALT PAVEMENT

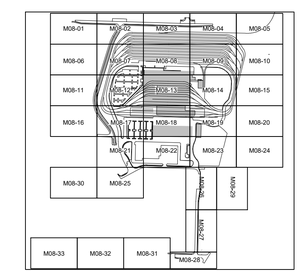


N

20 10 0 20 40
SCALE IN FEET

NOT FOR CONSTRUCTION

*Refer to the plan set COVER drawing for disclaimers regarding this drawing.*

MATCHLINE:
SEE DWG MO8-CGP118

**AHJ:**

**PACKAGE #**

# REFERENCE CONCEPT DRAWINGS

| No. | DATE | DSN | CHK | APP | REVISION |
|---|---|---|---|---|---|

DESIGNED BY: K. MCDONALD
DRAWN BY: J. LUM
CHECKED BY: M. LARSON
APPROVED BY: P. LOPEZ-HILFIKER

PRELIMINARY — KENNETH EUGENE MARTIN JR. — STATE OF WASHINGTON — 36819073 — REGISTERED PROFESSIONAL ENGINEER

HDR

SUBMITTED BY: PABLO LOPEZ-HILFIKER — DATE: 07/03/2023
REVIEWED BY: — DATE:

LINE IS 1" AT FULL SCALE

SOUNDTRANSIT

SCALE: 1"=20'
FILENAME: OMFS-M08-CGP101-128
CONTRACT No.: AE-0030-17
DATE: 2/23/2024

**SOUND TRANSIT**
**PRELIMINARY ENGINEERING PLANS**
OPERATIONS & MAINTENANCE FACILITY SOUTH

CIVIL
GRADING PLAN

DRAWING No.: **M08-CGP113**
FACILITY ID: M08
SHEET No.: REV:

02/23/24 | 8:23 PM | PLOPEZHILF
C:\PWWORKING\WEST01\D2772714\OMFS-M08-CGP101-128.DWG

MATCHLINE:
SEE DWG M08-CGP109

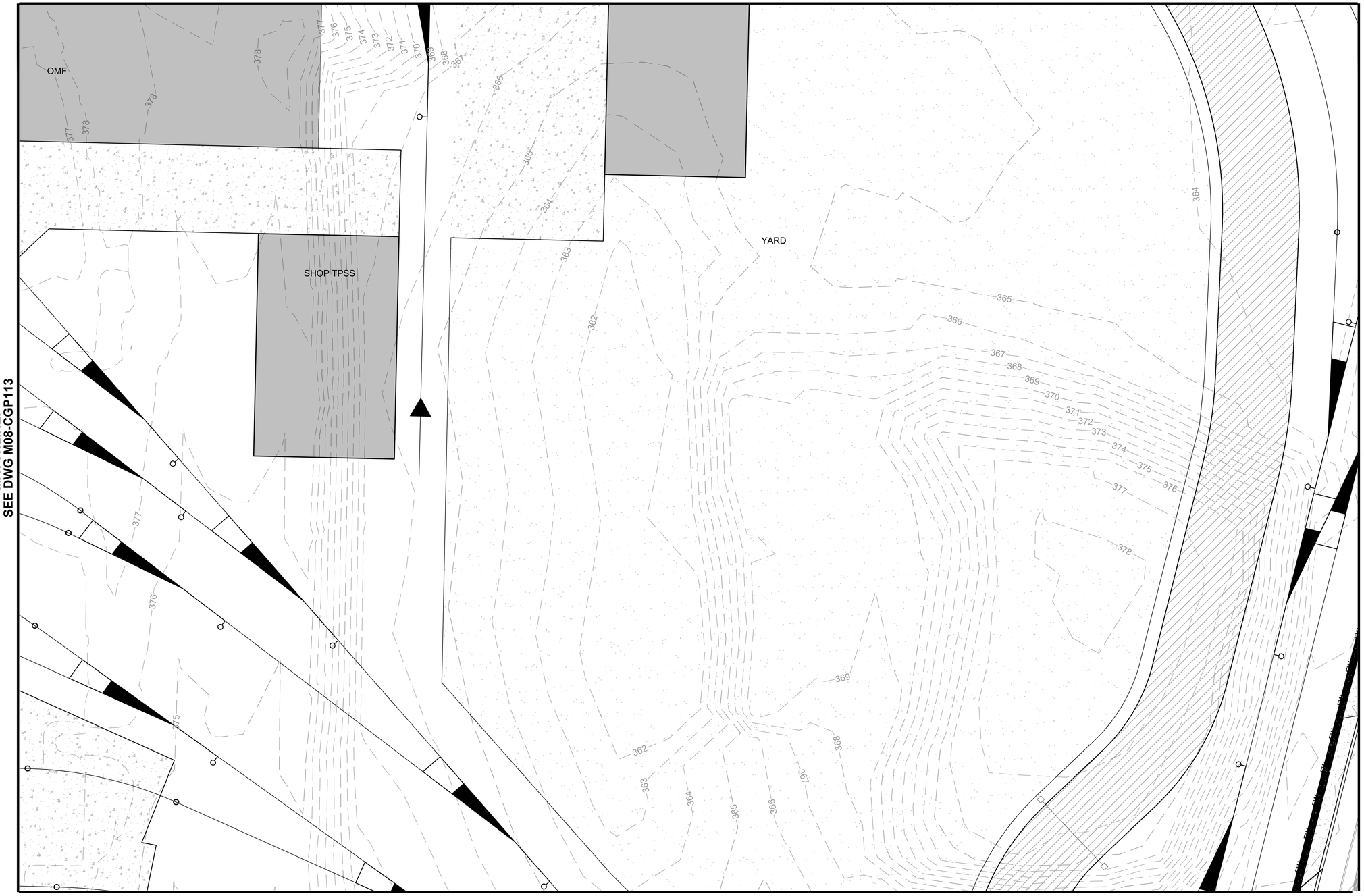


MATCHLINE:
SEE DWG M08-CGP113

MATCHLINE:
SEE DWG MO8-CGP115

MATCHLINE:
SEE DWG MO8-CGP119

**GENERAL NOTES:**

1. REFER TO ROADWAY PLANS FOR PAVEMENT TYPES.
2. ROADWAY CONTOURS ARE FOR REFERENCE PURPOSES AND NOT FOR CONSTRUCTION.

**LEGEND:**

- CW — CUT WALL
- FW — FILL WALL
- 380 — MAJOR CONTOUR
- 378 — MINOR CONTOUR
- PAVEMENT SECTION RESTORATION
- CONCRETE PAVEMENT
- ASPHALT PAVEMENT

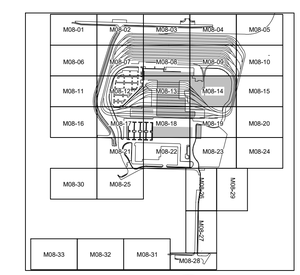


N

20 10 0 20 40
SCALE IN FEET

NOT FOR CONSTRUCTION

*Refer to the plan set COVER drawing for disclaimers regarding this drawing.*

**AHJ:**

**PACKAGE #**

# REFERENCE CONCEPT DRAWINGS

| No. | DATE | DSN | CHK | APP | REVISION |
|---|---|---|---|---|---|

DESIGNED BY: K. MCDONALD
DRAWN BY: J. LUM
CHECKED BY: M. LARSON
APPROVED BY: P. LOPEZ-HILFIKER

KENNETH EUGENE MORRISON, STATE OF WASHINGTON, 19073, REGISTERED PROFESSIONAL ENGINEER
PRELIMINARY

HDR

SUBMITTED BY: PABLO LOPEZ-HILFIKER
DATE: 07/07/2023
REVIEWED BY:
DATE: 07/03/2023

LINE IS 1" AT FULL SCALE

SOUNDTRANSIT

SCALE: 1"=20'
FILENAME: OMFS-M08-CGP101-128
CONTRACT No.: AE-0030-17
DATE: 2/27/2024

**SOUND TRANSIT**
**PRELIMINARY ENGINEERING PLANS**
OPERATIONS & MAINTENANCE FACILITY SOUTH

CIVIL
GRADING PLAN

DRAWING No.: **M08-CGP114**
FACILITY ID: M08
SHEET No.:
REV:

02/23/24 | 8:24 PM | PLOPEZHILF
C:\PWWORKING\WEST01\D2772714\OMFS-M08-CGP101-128.DWG

MATCHLINE:
SEE DWG M08-CGP110

MATCHLINE:
SEE DWG M08-CGP114




MATCHLINE:
SEE DWG MO8-CGP120

**GENERAL NOTES:**

1. REFER TO ROADWAY PLANS FOR PAVEMENT TYPES.
2. ROADWAY CONTOURS ARE FOR REFERENCE PURPOSES AND NOT FOR CONSTRUCTION.

**LEGEND:**

- CW — CUT WALL
- FW — FILL WALL
- 380 — MAJOR CONTOUR
- 378 — MINOR CONTOUR
- PAVEMENT SECTION RESTORATION
- CONCRETE PAVEMENT
- ASPHALT PAVEMENT

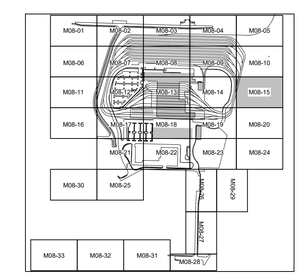


N

20 10 0 20 40
SCALE IN FEET

NOT FOR CONSTRUCTION

*Refer to the plan set COVER drawing for disclaimers regarding this drawing.*

MATCHLINE:
SEE DWG MO8-CGP120

**AHJ:**

**PACKAGE #**

# REFERENCE CONCEPT DRAWINGS

| No. | DATE | DSN | CHK | APP | REVISION |
|---|---|---|---|---|---|
| | | | | | |

DESIGNED BY: K. MCDONALD
DRAWN BY: J. LUM
CHECKED BY: M. LARSON
APPROVED BY: P. LOPEZ-HILFIKER

PRELIMINARY — KENNETH EUGENE MCDONALD III — STATE OF WASHINGTON — 21519073 — REGISTERED PROFESSIONAL ENGINEER

HDR

LINE IS 1" AT FULL SCALE

SOUNDTRANSIT

SUBMITTED BY: PABLO LOPEZ-HILFIKER — DATE: 07/07/2023
REVIEWED BY: — DATE: 07/03/2023

SCALE: 1"=20'
FILENAME: OMFS-M08-CGP101-128
CONTRACT No.: AE-0030-17
DATE: 2/27/2024

**SOUND TRANSIT**
**PRELIMINARY ENGINEERING PLANS**
OPERATIONS & MAINTENANCE FACILITY SOUTH

CIVIL
GRADING PLAN

DRAWING No.: **M08-CGP115**
FACILITY ID: M08
SHEET No.: REV:

02/23/24 | 8:26 PM | PLOPEZHILF
C:\PWWORKING\WEST01\D2772714\OMFS-M08-CGP101-128.DWG

MATCHLINE:
SEE DWG M08-CGP111

MATCHLINE:
SEE DWG M08-CGP117

**GENERAL NOTES:**

1. REFER TO ROADWAY PLANS FOR PAVEMENT TYPES.
2. ROADWAY CONTOURS ARE FOR REFERENCE PURPOSES AND NOT FOR CONSTRUCTION.

**LEGEND:**

- CW — CUT WALL
- FW — FILL WALL
- 380 — MAJOR CONTOUR
- 378 — MINOR CONTOUR
- PAVEMENT SECTION RESTORATION
- CONCRETE PAVEMENT
- ASPHALT PAVEMENT

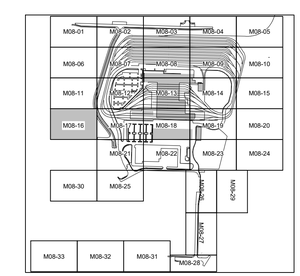


N

20 10 0 20 40
SCALE IN FEET

NOT FOR CONSTRUCTION

*Refer to the plan set COVER drawing for disclaimers regarding this drawing.*

**AHJ:**

**PACKAGE #**

# REFERENCE CONCEPT DRAWINGS

| No. | DATE | DSN | CHK | APP | REVISION |
|---|---|---|---|---|---|
| | | | | | |

DESIGNED BY: K. MCDONALD
DRAWN BY: J. LUM
CHECKED BY: M. LARSON
APPROVED BY: P. LOPEZ-HILFIKER

PRELIMINARY — KENNETH EUGENE MARTIN, STATE OF WASHINGTON, 38019073, REGISTERED PROFESSIONAL ENGINEER

HDR

SUBMITTED BY: PABLO LOPEZ-HILFIKER
DATE: 07/03/2023
REVIEWED BY:
DATE: 07/03/2023

LINE IS 1" AT FULL SCALE

SOUNDTRANSIT

SCALE: 1"=20'
FILENAME: OMFS-M08-CGP101-128
CONTRACT No.: AE-0030-17
DATE: 2/27/2024

**SOUND TRANSIT**
**PRELIMINARY ENGINEERING PLANS**
OPERATIONS & MAINTENANCE FACILITY SOUTH

CIVIL
GRADING PLAN

DRAWING No.: **M08-CGP116**
FACILITY ID: M08
SHEET No.:
REV:

02/23/24 | 8:27 PM | PLOPEZHILF
C:\PWWORKING\WEST01\D2772714\OMFS-M08-CGP101-128.DWG

MATCHLINE:
SEE DWG M08-CGP112

MATCHLINE:
SEE DWG M08-CGP116

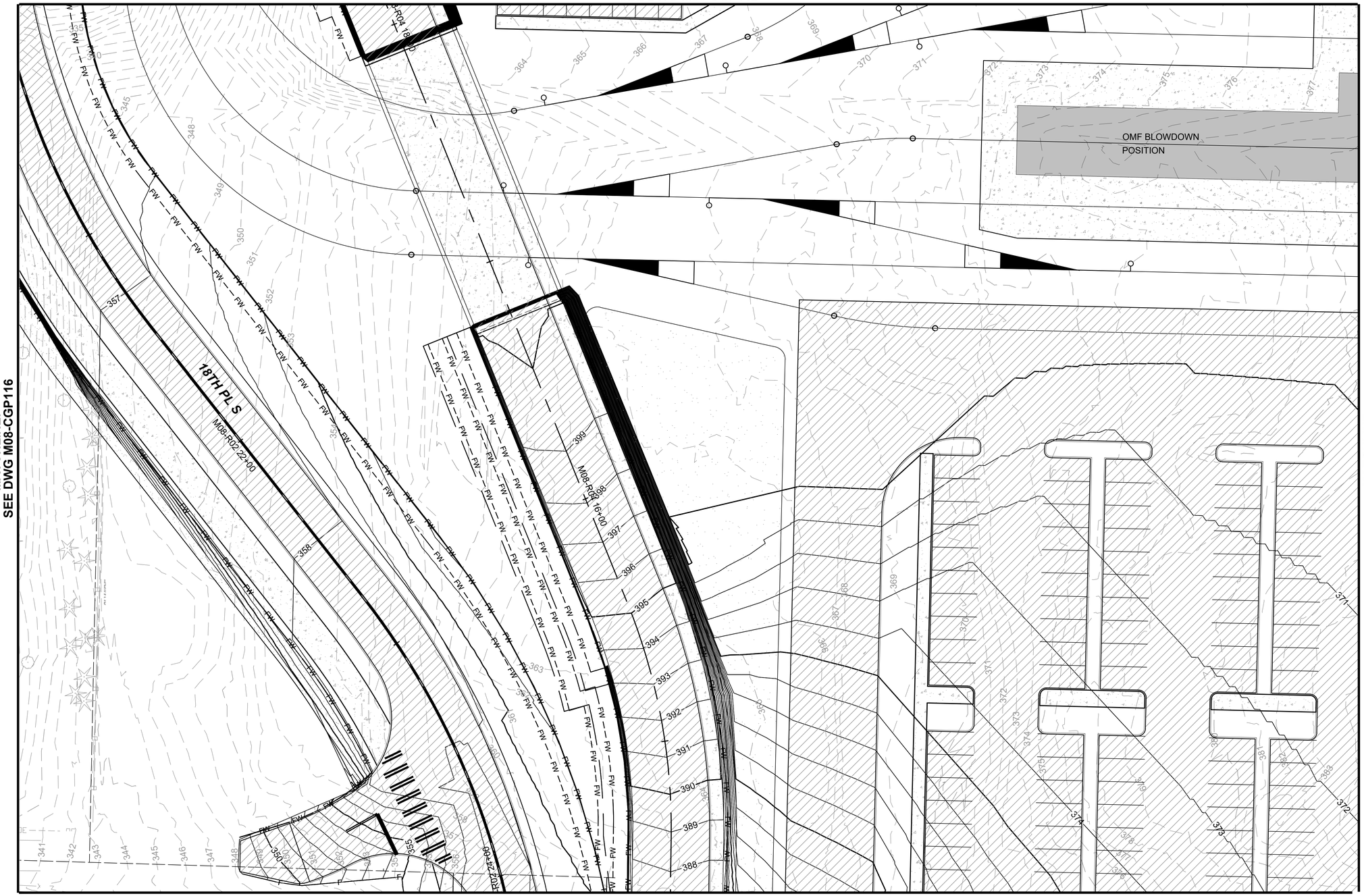


MATCHLINE:
SEE DWG MO8-CGP118

MATCHLINE:
SEE DWG MO8-CGP121

**GENERAL NOTES:**

1. REFER TO ROADWAY PLANS FOR PAVEMENT TYPES.
2. ROADWAY CONTOURS ARE FOR REFERENCE PURPOSES AND NOT FOR CONSTRUCTION.

**LEGEND:**

- CW — CUT WALL
- FW — FILL WALL
- 380 — MAJOR CONTOUR
- 378 — MINOR CONTOUR
- PAVEMENT SECTION RESTORATION
- CONCRETE PAVEMENT
- ASPHALT PAVEMENT

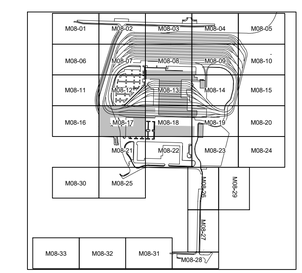


N

20 10 0 20 40
SCALE IN FEET

NOT FOR CONSTRUCTION

*Refer to the plan set COVER drawing for disclaimers regarding this drawing.*

AHJ:

PACKAGE #

# REFERENCE CONCEPT DRAWINGS

| No. | DATE | DSN | CHK | APP | REVISION |
|---|---|---|---|---|---|

DESIGNED BY: K. MCDONALD
DRAWN BY: J. LUM
CHECKED BY: M. LARSON
APPROVED BY: P. LOPEZ-HILFIKER

PRELIMINARY
KENNETH EUGENE MCDONALD JR
STATE OF WASHINGTON
REGISTERED PROFESSIONAL ENGINEER

HDR

SUBMITTED BY: PABLO LOPEZ-HILFIKER
DATE: 07/03/2023
REVIEWED BY:
DATE: 07/03/2023

LINE IS 1" AT FULL SCALE

SOUNDTRANSIT

SCALE: 1"=20'
FILENAME: OMFS-M08-CGP101-128
CONTRACT No.: AE-0030-17
DATE: 2/27/2024

**SOUND TRANSIT**
**PRELIMINARY ENGINEERING PLANS**
OPERATIONS & MAINTENANCE FACILITY SOUTH

CIVIL
GRADING PLAN

DRAWING No.: M08-CGP117
FACILITY ID: M08
SHEET No.:
REV:

02/23/24 | 8:28 PM | PLOPEZHILF
C:\PWWORKING\WEST01\D2772714\OMFS-M08-CGP101-128.DWG

MATCHLINE:
SEE DWG M08-CGP113

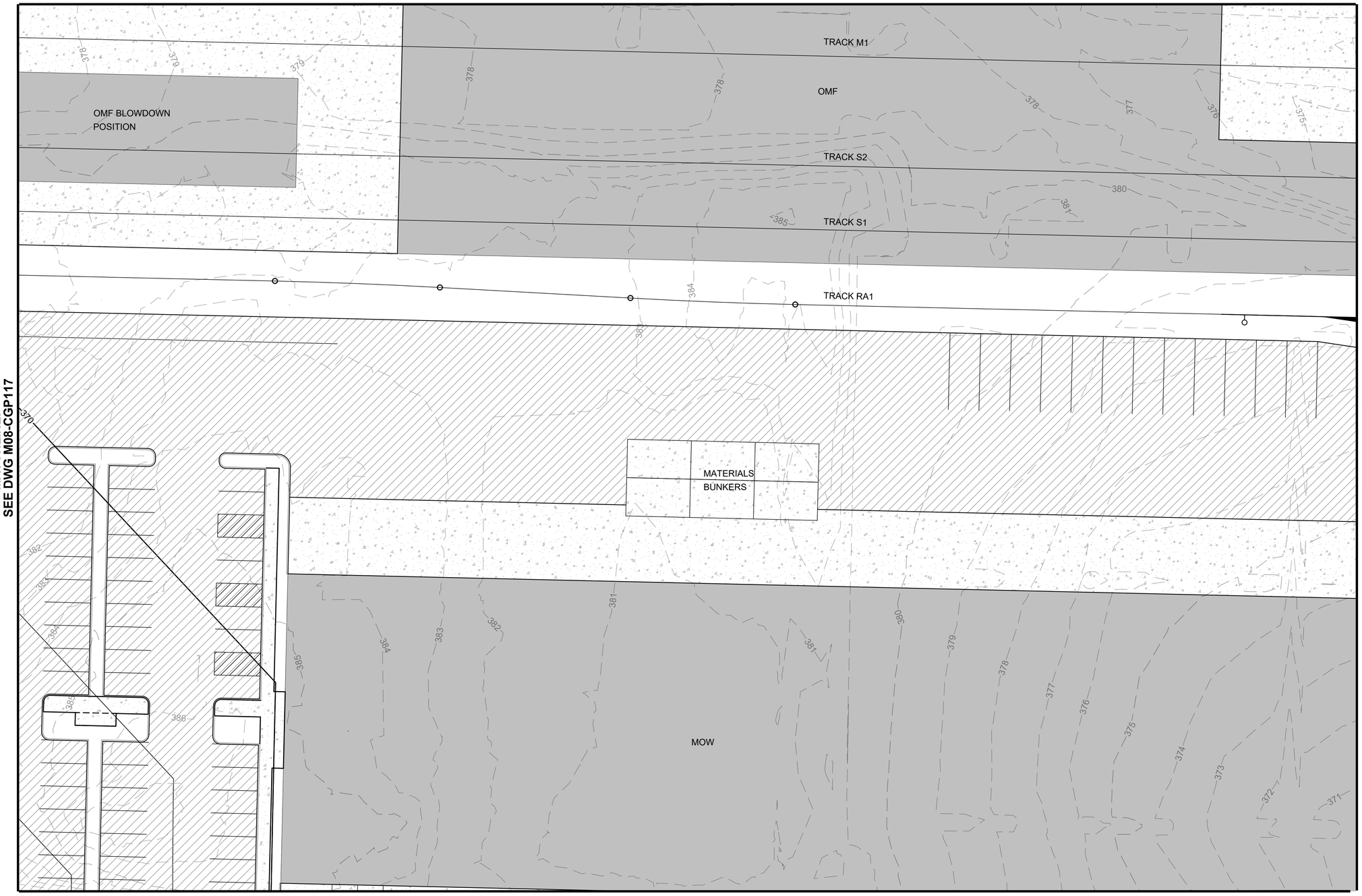


MATCHLINE:
SEE DWG MO8-CGP122

**GENERAL NOTES:**

1. REFER TO ROADWAY PLANS FOR PAVEMENT TYPES.
2. ROADWAY CONTOURS ARE FOR REFERENCE PURPOSES AND NOT FOR CONSTRUCTION.

**LEGEND:**

- CW — CUT WALL
- FW — FILL WALL
- 380 — MAJOR CONTOUR
- 378 — MINOR CONTOUR
- PAVEMENT SECTION RESTORATION
- CONCRETE PAVEMENT
- ASPHALT PAVEMENT

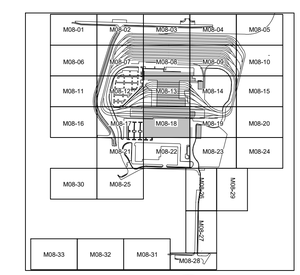


N

20 10 0 20 40
SCALE IN FEET

NOT FOR CONSTRUCTION

*Refer to the plan set COVER drawing for disclaimers regarding this drawing.*

AHJ:

PACKAGE #

**REFERENCE CONCEPT DRAWINGS**

| No. | DATE | DSN | CHK | APP | REVISION |
|---|---|---|---|---|---|

DESIGNED BY: K. MCDONALD
DRAWN BY: J. LUM
CHECKED BY: M. LARSON
APPROVED BY: P. LOPEZ-HILFIKER

PRELIMINARY — KENNETH EUGENE MCDONALD, STATE OF WASHINGTON, 19073, REGISTERED PROFESSIONAL ENGINEER

HDR

SUBMITTED BY: PABLO LOPEZ-HILFIKER
DATE: 07/07/2023
REVIEWED BY:
DATE: 07/03/2023

LINE IS 1" AT FULL SCALE

SOUNDTRANSIT

SCALE: 1"=20'
FILENAME: OMFS-M08-CGP101-128
CONTRACT No.: AE-0030-17
DATE: 2/27/2024

**SOUND TRANSIT**
**PRELIMINARY ENGINEERING PLANS**
OPERATIONS & MAINTENANCE FACILITY SOUTH

CIVIL
GRADING PLAN

DRAWING No.: **M08-CGP118**
FACILITY ID: M08
SHEET No.:
REV:

02/23/24 | 8:30 PM | PLOPEZHILF
C:\PWWORKING\WEST01\D2772714\OMFS-M08-CGP101-128.DWG

MATCHLINE:
SEE DWG M08-CGP114

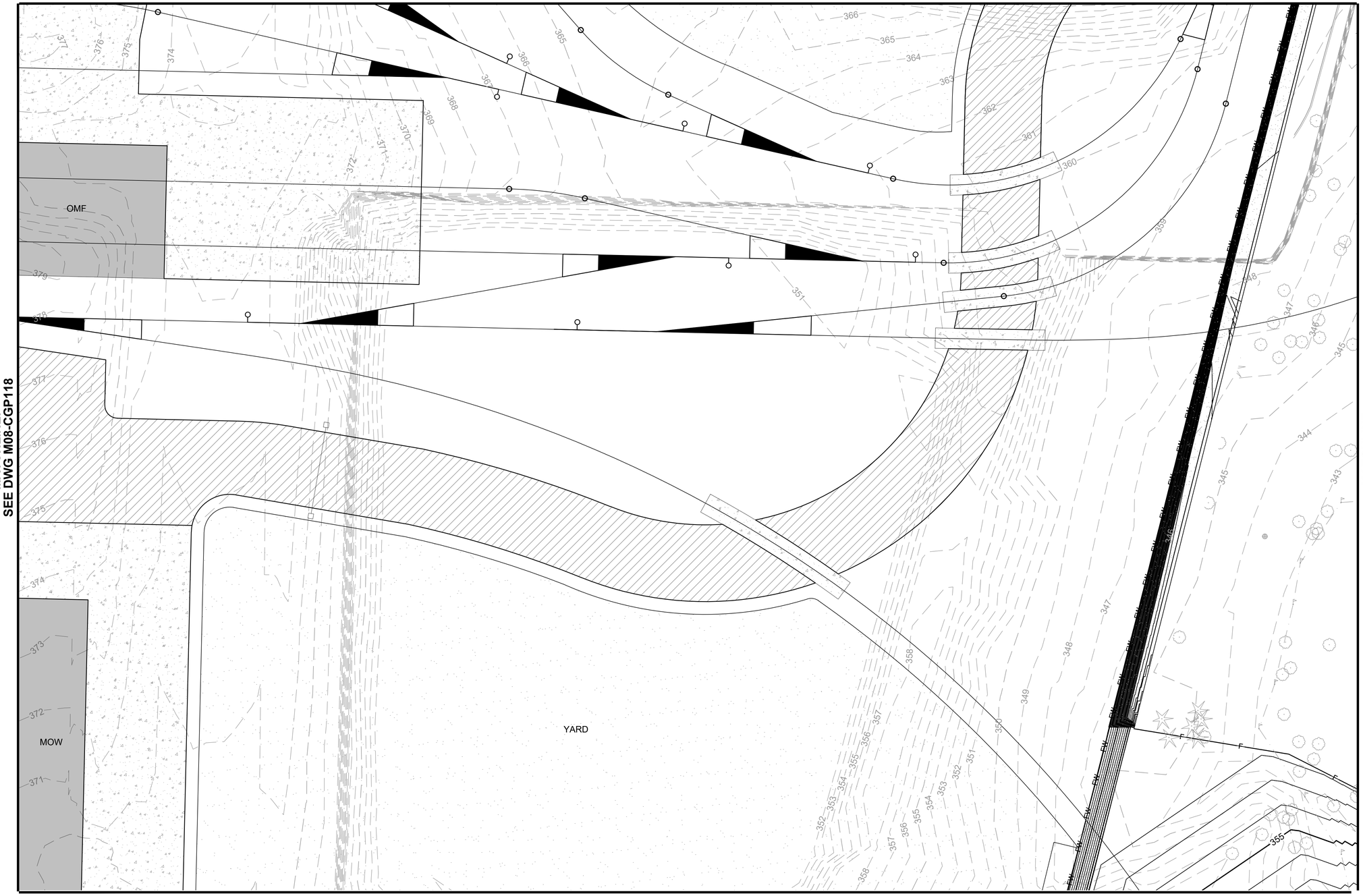


MATCHLINE:
SEE DWG M08-CGP118

MATCHLINE:
SEE DWG MO8-CGP120

MATCHLINE:
SEE DWG MO8-CGP123

**GENERAL NOTES:**

1. REFER TO ROADWAY PLANS FOR PAVEMENT TYPES.
2. ROADWAY CONTOURS ARE FOR REFERENCE PURPOSES AND NOT FOR CONSTRUCTION.

**LEGEND:**

- CW — CUT WALL
- FW — FILL WALL
- 380 — MAJOR CONTOUR
- 378 — MINOR CONTOUR
- PAVEMENT SECTION RESTORATION
- CONCRETE PAVEMENT
- ASPHALT PAVEMENT

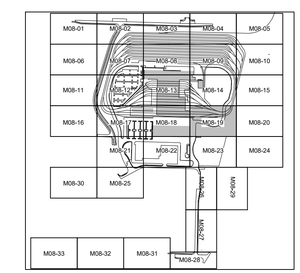


N

20 10 0 20 40
SCALE IN FEET

NOT FOR CONSTRUCTION

*Refer to the plan set COVER drawing for disclaimers regarding this drawing.*

**REFERENCE CONCEPT DRAWINGS**

| No. | DATE | DSN | CHK | APP | REVISION |
|---|---|---|---|---|---|

DESIGNED BY: K. MCDONALD
DRAWN BY: J. LUM
CHECKED BY: M. LARSON
APPROVED BY: P. LOPEZ-HILFIKER

AHJ:

PRELIMINARY — KENNETH EUGENE MCDONALD JR. — STATE OF WASHINGTON — 21919073 — REGISTERED PROFESSIONAL ENGINEER

HDR

SUBMITTED BY: PABLO LOPEZ-HILFIKER
DATE: 07/07/2023
REVIEWED BY:
DATE: 07/03/2023

LINE IS 1" AT FULL SCALE

SOUNDTRANSIT

PACKAGE #

SCALE: 1"=20'
FILENAME: OMFS-M08-CGP101-128
CONTRACT No.: AE-0030-17
DATE: 2/27/2024

**SOUND TRANSIT**
**PRELIMINARY ENGINEERING PLANS**
OPERATIONS & MAINTENANCE FACILITY SOUTH

CIVIL
GRADING PLAN

DRAWING No.: **M08-CGP119**
FACILITY ID: M08
SHEET No.: REV:

02/23/24 | 8:31 PM | PLOPEZHILF
C:\PWWORKING\WEST01\D2772714\OMFS-M08-CGP101-128.DWG

MATCHLINE:
SEE DWG M08-CGP115




MATCHLINE:
SEE DWG M08-CGP119

MATCHLINE:
SEE DWG M08-CGP124

**GENERAL NOTES:**

1. REFER TO ROADWAY PLANS FOR PAVEMENT TYPES.
2. ROADWAY CONTOURS ARE FOR REFERENCE PURPOSES AND NOT FOR CONSTRUCTION.

**LEGEND:**

- CW — CUT WALL
- FW — FILL WALL
- 380 — MAJOR CONTOUR
- 378 — MINOR CONTOUR
- PAVEMENT SECTION RESTORATION
- CONCRETE PAVEMENT
- ASPHALT PAVEMENT

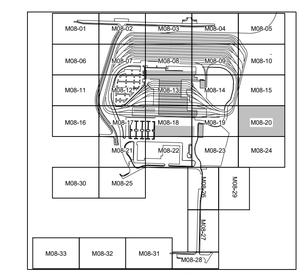


N

20 10 0 20 40
SCALE IN FEET

NOT FOR CONSTRUCTION

*Refer to the plan set COVER drawing for disclaimers regarding this drawing.*

**AHJ:**

**PACKAGE #**

# REFERENCE CONCEPT DRAWINGS

| No. | DATE | DSN | CHK | APP | REVISION |
|---|---|---|---|---|---|

DESIGNED BY: K. MCDONALD
DRAWN BY: J. LUM
CHECKED BY: M. LARSON
APPROVED BY: P. LOPEZ-HILFIKER

PRELIMINARY

SUBMITTED BY: PABLO LOPEZ-HILFIKER
DATE: 07/07/2023
REVIEWED BY:
DATE: 07/03/2023

LINE IS 1" AT FULL SCALE

SCALE: 1"=20'
FILENAME: OMFS-M08-CGP101-128
CONTRACT No.: AE-0030-17
DATE: 2/27/2024

**SOUND TRANSIT**
**PRELIMINARY ENGINEERING PLANS**
OPERATIONS & MAINTENANCE FACILITY SOUTH

CIVIL
GRADING PLAN

DRAWING No.: **M08-CGP120**
FACILITY ID: M08
SHEET No.:
REV:

02/23/24 | 8:32 PM | PLOPEZHILF
C:\PWWORKING\WEST01\D2772714\OMFS-M08-CGP101-128.DWG

MATCHLINE:
SEE DWG M08-CGP117

MATCHLINE:
SEE DWG M08-CGP122

MATCHLINE:
SEE DWG M08-CGP125

**GENERAL NOTES:**

1. REFER TO ROADWAY PLANS FOR PAVEMENT TYPES.
2. ROADWAY CONTOURS ARE FOR REFERENCE PURPOSES AND NOT FOR CONSTRUCTION.

**LEGEND:**

- CW — CUT WALL
- FW — FILL WALL
- 380 — MAJOR CONTOUR
- 378 — MINOR CONTOUR
- PAVEMENT SECTION RESTORATION
- CONCRETE PAVEMENT
- ASPHALT PAVEMENT

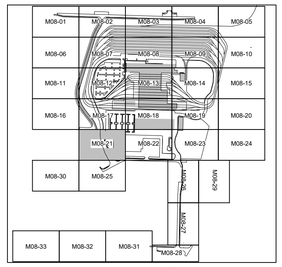


N

20 10 0 20 40
SCALE IN FEET

NOT FOR CONSTRUCTION

*Refer to the plan set COVER drawing for disclaimers regarding this drawing.*

**AHJ:**

**PACKAGE #**

# REFERENCE CONCEPT DRAWINGS

| No. | DATE | DSN | CHK | APP | REVISION |
|---|---|---|---|---|---|

DESIGNED BY: K. MCDONALD
DRAWN BY: J. LUM
CHECKED BY: M. LARSON
APPROVED BY: P. LOPEZ-HILFIKER

PRELIMINARY — KENNETH EUGENE MORRISON JR. — STATE OF WASHINGTON — 21910025 — REGISTERED PROFESSIONAL ENGINEER

HDR

SUBMITTED BY: PABLO LOPEZ-HILFIKER
DATE: 07/03/2023
REVIEWED BY:
DATE: 07/03/2023

LINE IS 1" AT FULL SCALE

SOUNDTRANSIT

SCALE: 1"=20'
FILENAME: OMFS-M08-CGP101-128
CONTRACT No.: AE-0030-17
DATE: 2/27/2024

**SOUND TRANSIT**
**PRELIMINARY ENGINEERING PLANS**
OPERATIONS & MAINTENANCE FACILITY SOUTH

CIVIL
GRADING PLAN

DRAWING No.: **M08-CGP121**
FACILITY ID: M08
SHEET No.:
REV:

02/23/24 | 8:34 PM | PLOPEZHILF
C:\PWWORKING\WEST01\D2772714\OMFS-M08-CGP101-128.DWG

MATCHLINE:
SEE DWG M08-CGP118

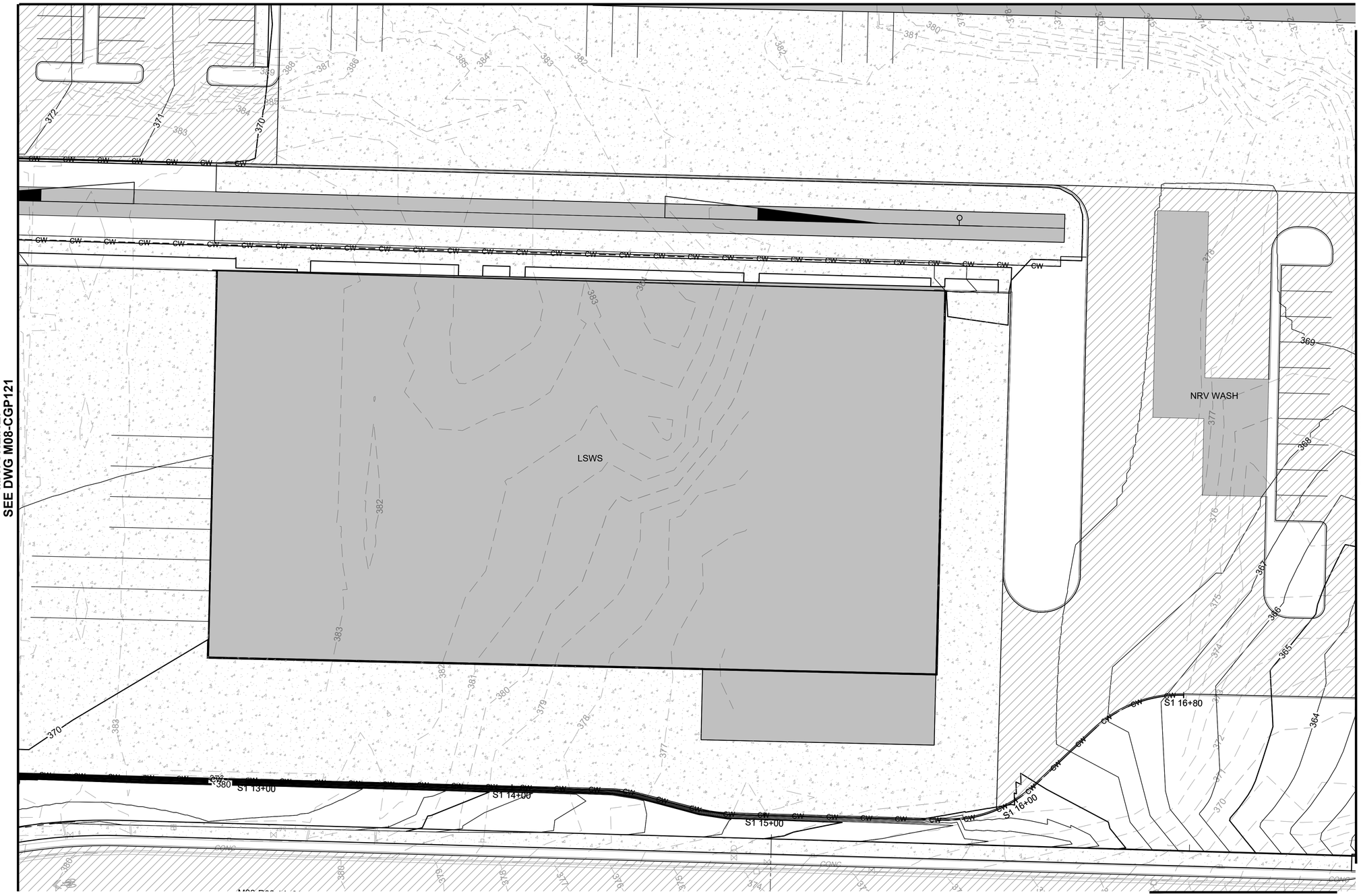


MATCHLINE:
SEE DWG M08-CGP121

MATCHLINE:
SEE DWG MO8-CGP123

MATCHLINE:
SEE DWG MO8-CGP126

**GENERAL NOTES:**

1. REFER TO ROADWAY PLANS FOR PAVEMENT TYPES.
2. ROADWAY CONTOURS ARE FOR REFERENCE PURPOSES AND NOT FOR CONSTRUCTION.

**LEGEND:**

- CW — CUT WALL
- FW — FILL WALL
- 380 — MAJOR CONTOUR
- 378 — MINOR CONTOUR
- PAVEMENT SECTION RESTORATION
- CONCRETE PAVEMENT
- ASPHALT PAVEMENT

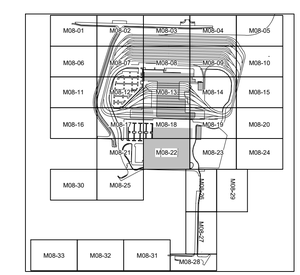


N

20 10 0 20 40
SCALE IN FEET

NOT FOR CONSTRUCTION

*Refer to the plan set COVER drawing for disclaimers regarding this drawing.*

AHJ:

PACKAGE #

# REFERENCE CONCEPT DRAWINGS

| No. | DATE | DSN | CHK | APP | REVISION |
|---|---|---|---|---|---|

DESIGNED BY: K. MCDONALD
DRAWN BY: J. LUM
CHECKED BY: M. LARSON
APPROVED BY: P. LOPEZ-HILFIKER

PRELIMINARY — KENNETH EUGENE MCDONALD, STATE OF WASHINGTON, 19073, REGISTERED PROFESSIONAL ENGINEER

HDR

SUBMITTED BY: PABLO LOPEZ-HILFIKER
DATE: 07/03/2023
REVIEWED BY:
DATE: 07/03/2023

LINE IS 1" AT FULL SCALE

SOUNDTRANSIT

SCALE: 1"=20'
FILENAME: OMFS-M08-CGP101-128
CONTRACT No.: AE-0030-17
DATE: 2/27/2024

**SOUND TRANSIT**
**PRELIMINARY ENGINEERING PLANS**
OPERATIONS & MAINTENANCE FACILITY SOUTH

CIVIL
GRADING PLAN

DRAWING No.: **M08-CGP122**
FACILITY ID: M08
SHEET No.: REV:

02/23/24 | 8:35 PM | PLOPEZHILF
C:\PWWORKING\WEST01\D2772714\OMFS-M08-CGP101-128.DWG

MATCHLINE:
SEE DWG M08-CGP119

**GENERAL NOTES:**

1. REFER TO ROADWAY PLANS FOR PAVEMENT TYPES.
2. ROADWAY CONTOURS ARE FOR REFERENCE PURPOSES AND NOT FOR CONSTRUCTION.

**LEGEND:**

- CW — CUT WALL
- FW — FILL WALL
- 380 — MAJOR CONTOUR
- 378 — MINOR CONTOUR
- PAVEMENT SECTION RESTORATION
- CONCRETE PAVEMENT
- ASPHALT PAVEMENT

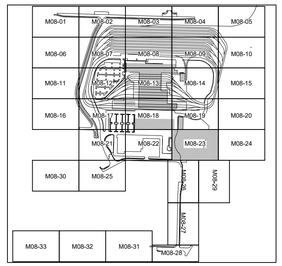


N

20 10 0 20 40
SCALE IN FEET

NOT FOR CONSTRUCTION

*Refer to the plan set COVER drawing for disclaimers regarding this drawing.*

**REFERENCE CONCEPT DRAWINGS**

| No. | DATE | DSN | CHK | APP | REVISION |
|---|---|---|---|---|---|

DESIGNED BY: K. MCDONALD
DRAWN BY: J. LUM
CHECKED BY: M. LARSON
APPROVED BY: P. LOPEZ-HILFIKER

AHJ:

PRELIMINARY — KENNETH EUGENE MONTGOMERY JR, STATE OF WASHINGTON, 21819073, REGISTERED PROFESSIONAL ENGINEER

HDR

SUBMITTED BY: PABLO LOPEZ-HILFIKER
DATE: 07/03/2023
REVIEWED BY:
DATE: 07/03/2023

LINE IS 1" AT FULL SCALE

SOUNDTRANSIT

PACKAGE #

SCALE: 1"=20'
FILENAME: OMFS-M08-CGP101-128
CONTRACT No.: AE-0030-17
DATE: 2/3/2024

**SOUND TRANSIT**
**PRELIMINARY ENGINEERING PLANS**
OPERATIONS & MAINTENANCE FACILITY SOUTH

CIVIL
GRADING PLAN

DRAWING No.: **M08-CGP123**
FACILITY ID: M08
SHEET No.:
REV:

02/23/24 | 8:36 PM | PLOPEZHILF
C:\PWWORKING\WEST01\D2772714\OMFS-M08-CGP101-128.DWG

MATCHLINE:
SEE DWG M08-CGP120

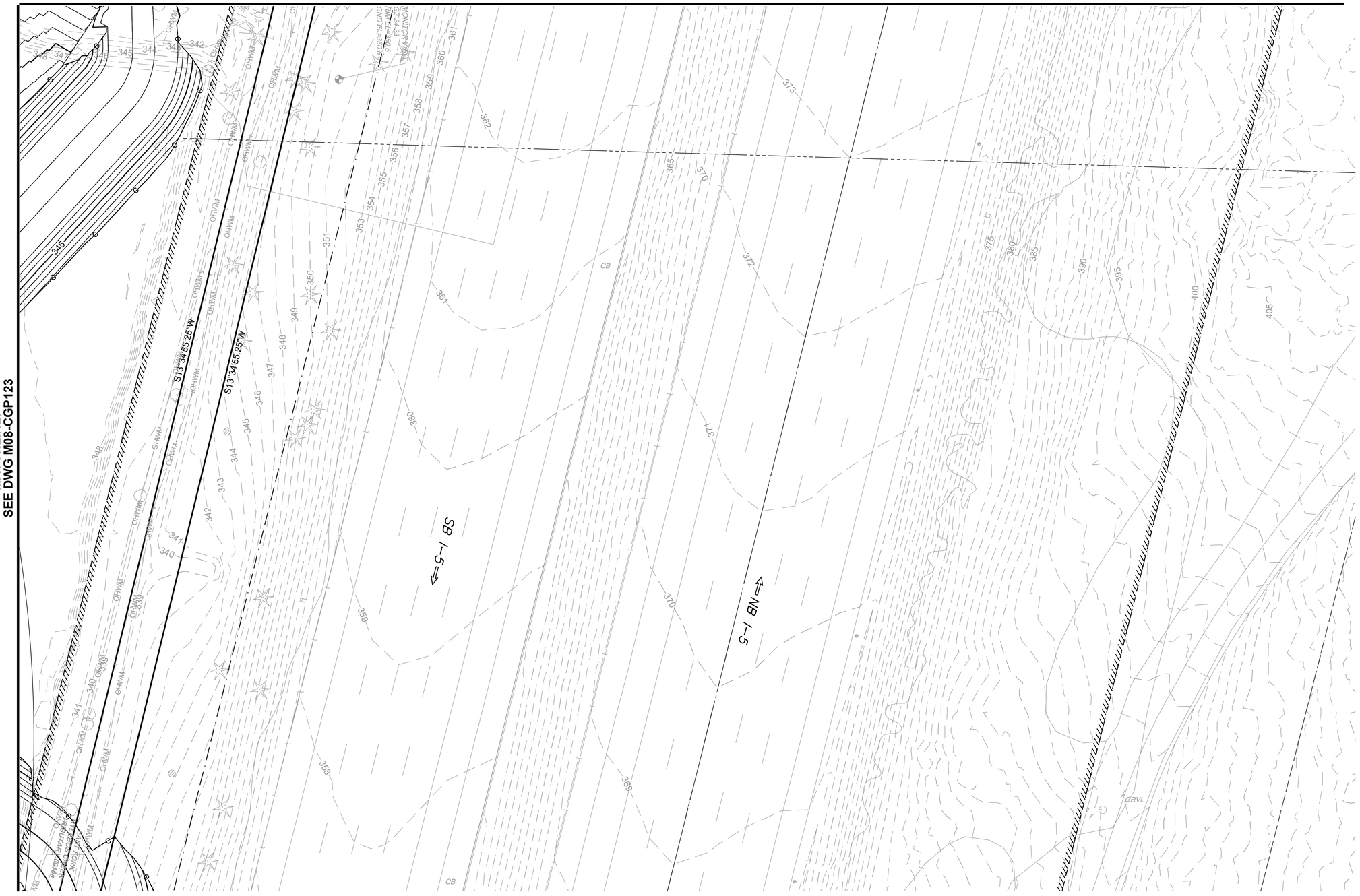


MATCHLINE:
SEE DWG M08-CGP123

**GENERAL NOTES:**

1. REFER TO ROADWAY PLANS FOR PAVEMENT TYPES.
2. ROADWAY CONTOURS ARE FOR REFERENCE PURPOSES AND NOT FOR CONSTRUCTION.

**LEGEND:**

- CW — CUT WALL
- FW — FILL WALL
- 380 — MAJOR CONTOUR
- 378 — MINOR CONTOUR
- PAVEMENT SECTION RESTORATION
- CONCRETE PAVEMENT
- ASPHALT PAVEMENT

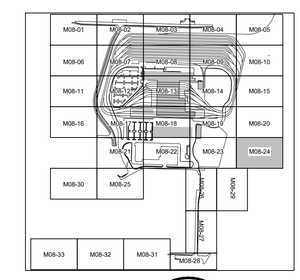


N

20 10 0 20 40
SCALE IN FEET

NOT FOR CONSTRUCTION

*Refer to the plan set COVER drawing for disclaimers regarding this drawing.*

**AHJ:**

**PACKAGE #**

# REFERENCE CONCEPT DRAWINGS

| No. | DATE | DSN | CHK | APP | REVISION |
|---|---|---|---|---|---|

DESIGNED BY: K. MCDONALD
DRAWN BY: J. LUM
CHECKED BY: M. LARSON
APPROVED BY: P. LOPEZ-HILFIKER

PRELIMINARY — KENNETH EUGENE MCDONALD, STATE OF WASHINGTON, 19073, REGISTERED PROFESSIONAL ENGINEER

HDR

SUBMITTED BY: PABLO LOPEZ-HILFIKER
DATE: 07/03/2023
REVIEWED BY:
DATE: 07/03/2023

LINE IS 1" AT FULL SCALE

SOUNDTRANSIT

SCALE: 1"=20'
FILENAME: OMFS-M08-CGP101-128
CONTRACT No.: AE-0030-17
DATE: 2/27/2024

**SOUND TRANSIT**
**PRELIMINARY ENGINEERING PLANS**
OPERATIONS & MAINTENANCE FACILITY SOUTH

CIVIL
GRADING PLAN

DRAWING No.: **M08-CGP124**
FACILITY ID: M08
SHEET No.:
REV:

02/23/24 | 8:37 PM | PLOPEZHILF
C:\PWWORKING\WEST01\D2772714\OMFS-M08-CGP101-128.DWG

**MATCHLINE:**
**SEE DWG M08-CGP121**

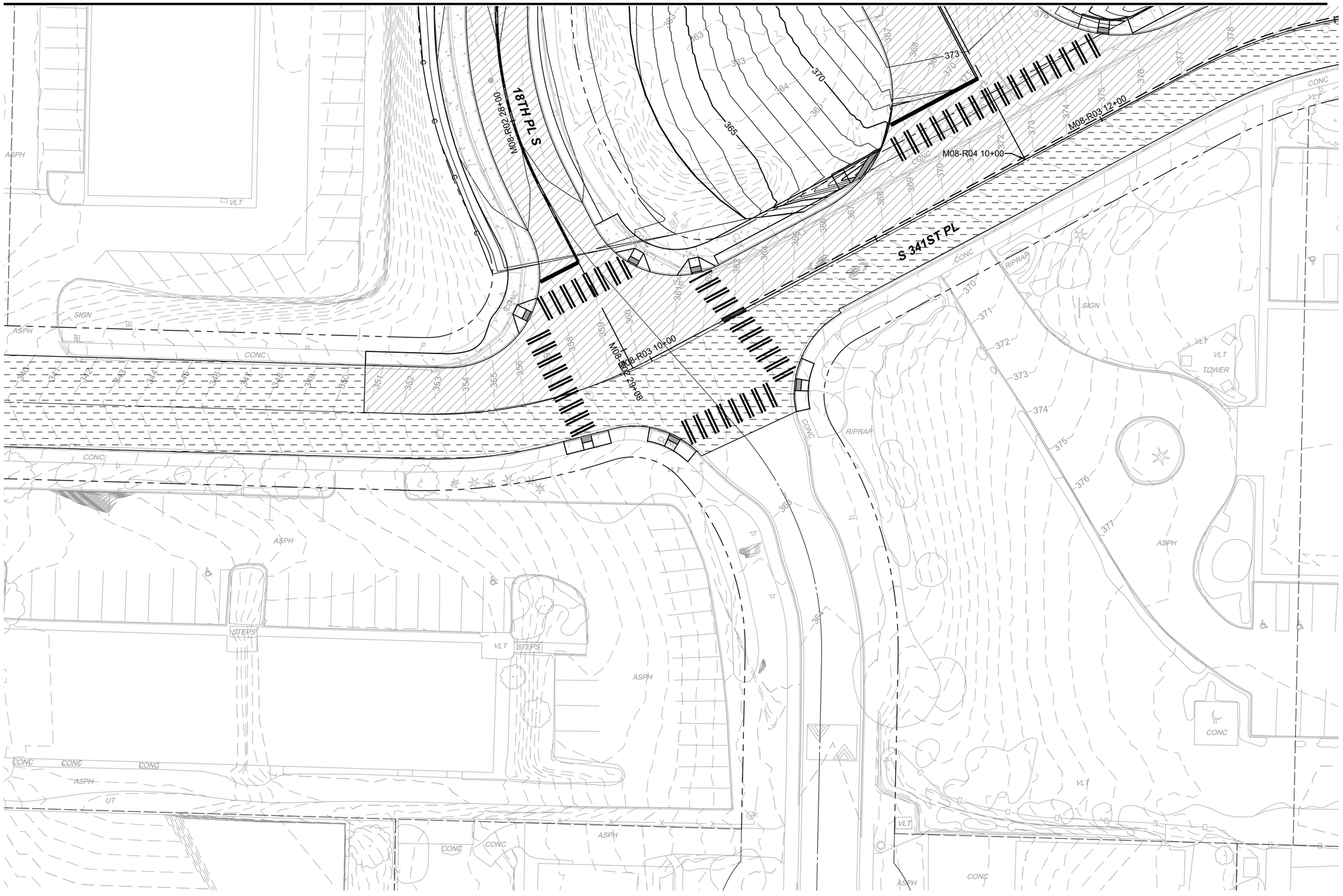


**GENERAL NOTES:**

1. REFER TO ROADWAY PLANS FOR PAVEMENT TYPES.
2. ROADWAY CONTOURS ARE FOR REFERENCE PURPOSES AND NOT FOR CONSTRUCTION.

**LEGEND:**

- CW — CUT WALL
- FW — FILL WALL
- 380 — MAJOR CONTOUR
- 378 — MINOR CONTOUR
- PAVEMENT SECTION RESTORATION
- CONCRETE PAVEMENT
- ASPHALT PAVEMENT

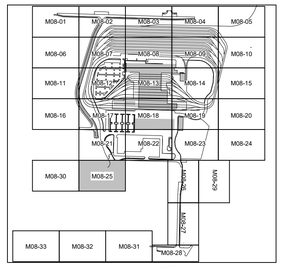


N

20 10 0 20 40
SCALE IN FEET

NOT FOR CONSTRUCTION

*Refer to the plan set COVER drawing for disclaimers regarding this drawing.*

**AHJ:**

**PACKAGE #**

# REFERENCE CONCEPT DRAWINGS

| No. | DATE | DSN | CHK | APP | REVISION |
|---|---|---|---|---|---|

DESIGNED BY: K. MCDONALD
DRAWN BY: J. LUM
CHECKED BY: M. LARSON
APPROVED BY: P. LOPEZ-HILFIKER

PRELIMINARY — KENNETH EUGENE MCDONALD — STATE OF WASHINGTON — 19073 — REGISTERED PROFESSIONAL ENGINEER

HDR

SUBMITTED BY: PABLO LOPEZ-HILFIKER
DATE: 07/03/2023
REVIEWED BY:
DATE: 07/03/2023

LINE IS 1" AT FULL SCALE

SOUNDTRANSIT

SCALE: 1"=20'
FILENAME: OMFS-M08-CGP101-128
CONTRACT No.: AE-0030-17
DATE: 2/27/2024

**SOUND TRANSIT**
**PRELIMINARY ENGINEERING PLANS**
OPERATIONS & MAINTENANCE FACILITY SOUTH

CIVIL
GRADING PLAN

DRAWING No.: **M08-CGP125**
FACILITY ID: M08
SHEET No.: REV:

02/23/24 | 8:38 PM | PLOPEZHILF
C:\PWWORKING\WEST01\D2772714\OMFS-M08-CGP101-128.DWG

MATCHLINE:
SEE DWG M08-CGP123

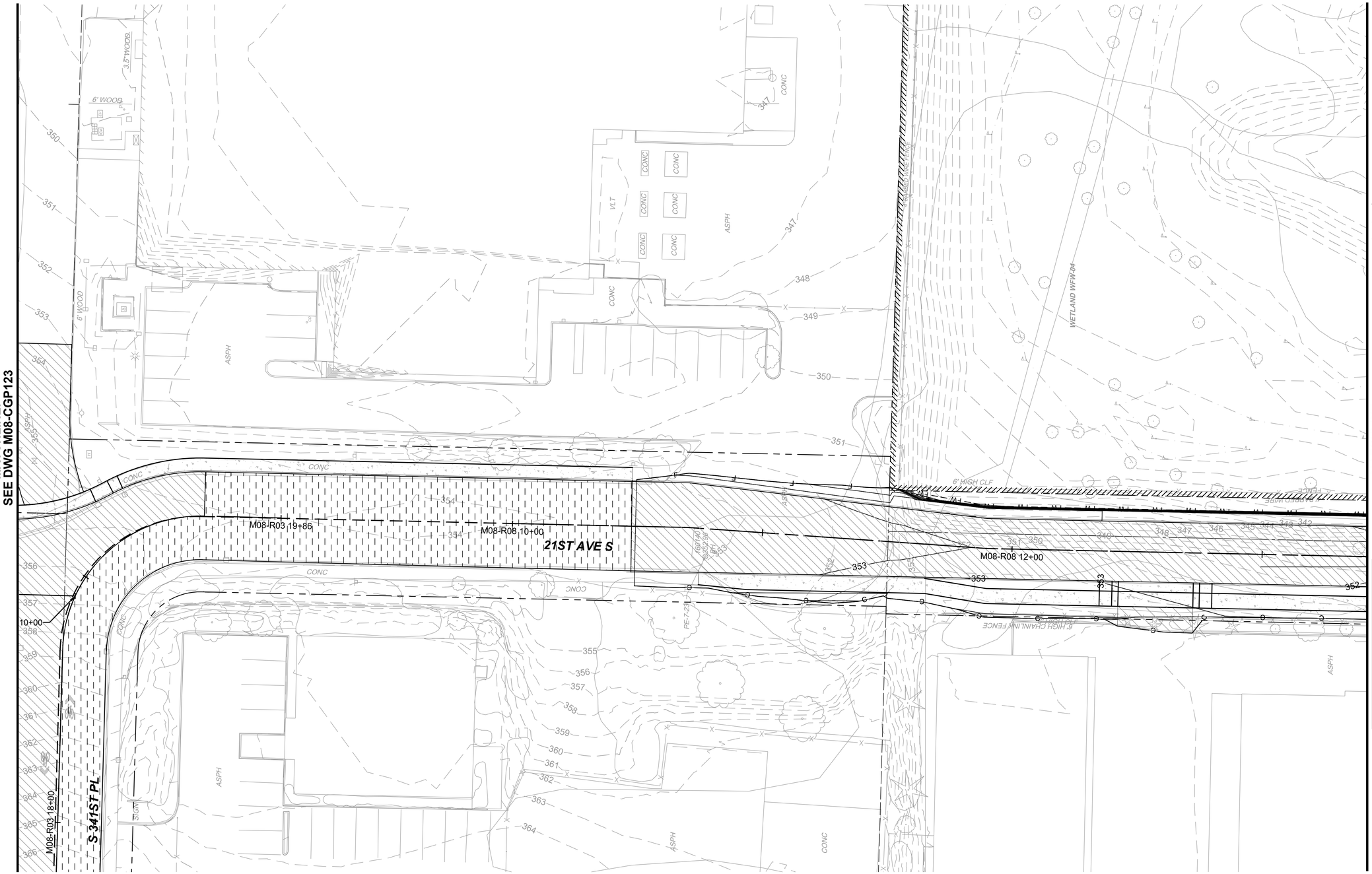


MATCHLINE:
SEE DWG M08-CGP127

## GENERAL NOTES:

1. REFER TO ROADWAY PLANS FOR PAVEMENT TYPES.
2. ROADWAY CONTOURS ARE FOR REFERENCE PURPOSES AND NOT FOR CONSTRUCTION.

## LEGEND:

- CW — CUT WALL
- FW — FILL WALL
- 380 — MAJOR CONTOUR
- 378 — MINOR CONTOUR
- PAVEMENT SECTION RESTORATION
- CONCRETE PAVEMENT
- ASPHALT PAVEMENT

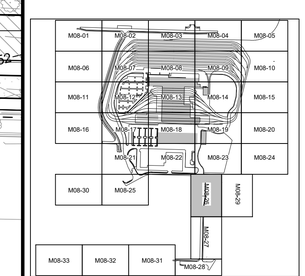


N

20 10 0 20 40
SCALE IN FEET

NOT FOR CONSTRUCTION

*Refer to the plan set COVER drawing for disclaimers regarding this drawing.*

**AHJ:**

**PACKAGE #**

# REFERENCE CONCEPT DRAWINGS

| No. | DATE | DSN | CHK | APP | REVISION |
|---|---|---|---|---|---|

DESIGNED BY: K. MCDONALD
DRAWN BY: J. LUM
CHECKED BY: M. LARSON
APPROVED BY: P. LOPEZ-HILFIKER

PRELIMINARY — KENNETH EUGENE MCDONALD, STATE OF WASHINGTON, 19073, REGISTERED PROFESSIONAL ENGINEER

HDR

SUBMITTED BY: PABLO LOPEZ-HILFIKER
DATE: 07/03/2023
REVIEWED BY:
DATE: 07/03/2023

LINE IS 1" AT FULL SCALE

SOUNDTRANSIT

SCALE: 1"=20'
FILENAME: OMFS-M08-CGP101-128
CONTRACT No.: AE-0030-17
DATE: 2/27/2024

**SOUND TRANSIT**
**PRELIMINARY ENGINEERING PLANS**
OPERATIONS & MAINTENANCE FACILITY SOUTH

CIVIL
GRADING PLAN

DRAWING No.: **M08-CGP126**
FACILITY ID: M08
SHEET No.:
REV:

02/23/24 | 8:40 PM | PLOPEZHILF
C:\PWWORKING\WEST01\D2772714\OMFS-M08-CGP101-128.DWG

MATCHLINE:
SEE DWG M08-CGP126

**GENERAL NOTES:**

1. REFER TO ROADWAY PLANS FOR PAVEMENT TYPES.
2. ROADWAY CONTOURS ARE FOR REFERENCE PURPOSES AND NOT FOR CONSTRUCTION.

**LEGEND:**

- CW — CUT WALL
- FW — FILL WALL
- 380 — MAJOR CONTOUR
- 378 — MINOR CONTOUR
- PAVEMENT SECTION RESTORATION
- CONCRETE PAVEMENT
- ASPHALT PAVEMENT

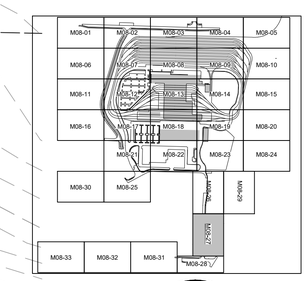


N

20 10 0 20 40
SCALE IN FEET

NOT FOR CONSTRUCTION

MATCHLINE:
SEE DWG M08-CGP128

*Refer to the plan set COVER drawing for disclaimers regarding this drawing.*

AHJ:

PACKAGE #

# REFERENCE CONCEPT DRAWINGS

| No. | DATE | DSN | CHK | APP | REVISION |
|---|---|---|---|---|---|

DESIGNED BY: K. MCDONALD
DRAWN BY: J. LUM
CHECKED BY: M. LARSON
APPROVED BY: P. LOPEZ-HILFIKER

PRELIMINARY — KENNETH EUGENE MCDONALD, STATE OF WASHINGTON, REGISTERED PROFESSIONAL ENGINEER

HDR

SUBMITTED BY: PABLO LOPEZ-HILFIKER
DATE: 07/03/2023
REVIEWED BY:
DATE: 07/03/2023

LINE IS 1" AT FULL SCALE

SOUNDTRANSIT

SCALE: 1"=20'
FILENAME: OMFS-M08-CGP101-128
CONTRACT No.: AE-0030-17
DATE: 2/27/2024

**SOUND TRANSIT**
**PRELIMINARY ENGINEERING PLANS**
OPERATIONS & MAINTENANCE FACILITY SOUTH

CIVIL
GRADING PLAN

DRAWING No.: **M08-CGP127**
FACILITY ID: M08
SHEET No.:
REV:

02/23/24 | 8:41 PM | PLOPEZHILF
C:\PW\ORKING\WEST01\D2727214\OMFS-M08-CGP101-128.DWG

SEE DWG M08-CRP331 FOR ROADWAY IMPROVEMENTS BEYOND

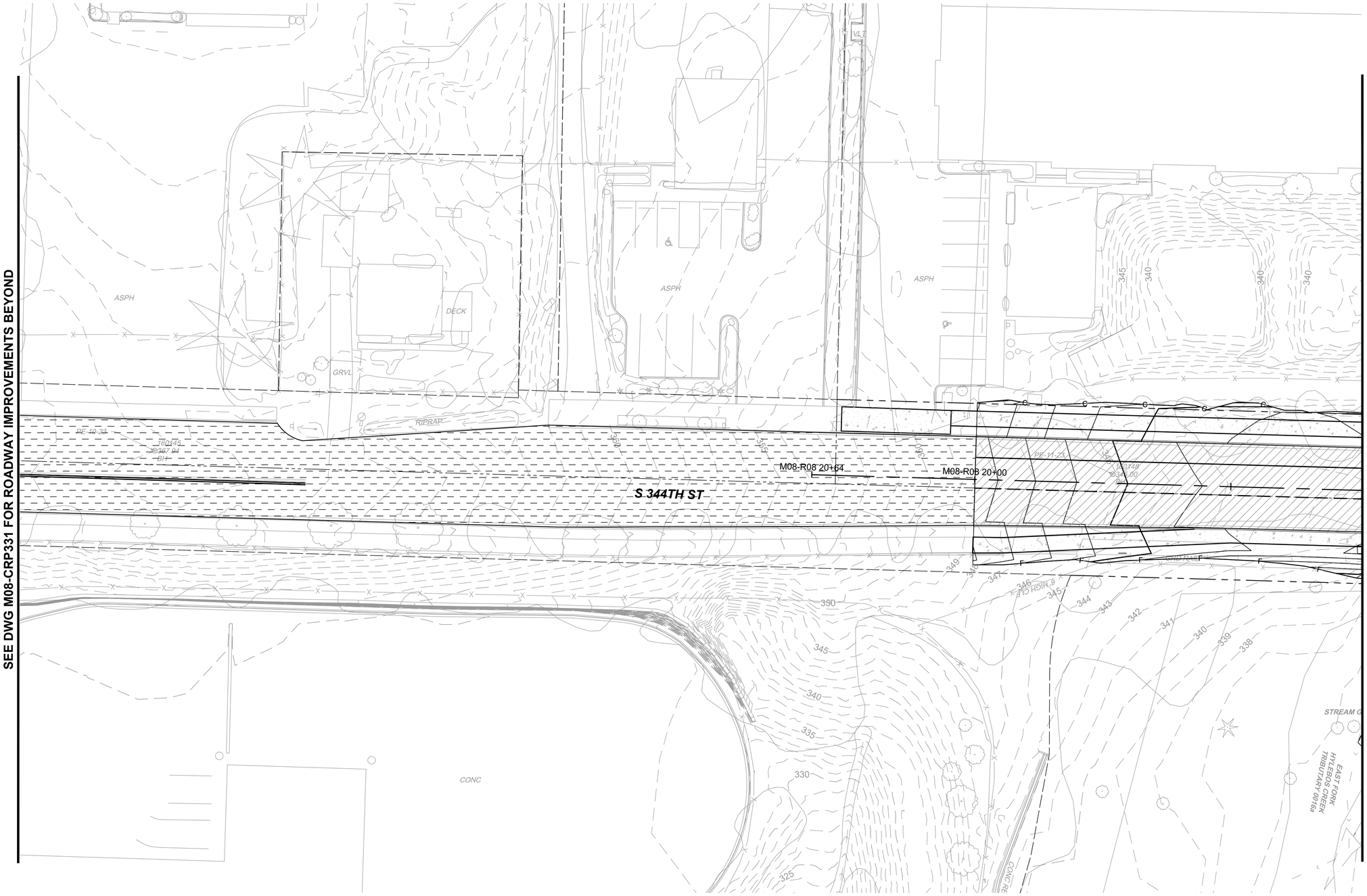


SEE DWG M08-CGP127 MATCHLINE:

**GENERAL NOTES:**

1. REFER TO ROADWAY PLANS FOR PAVEMENT TYPES.
2. ROADWAY CONTOURS ARE FOR REFERENCE PURPOSES AND NOT FOR CONSTRUCTION.

**LEGEND:**

- CW — CUT WALL
- FW — FILL WALL
- 380 — MAJOR CONTOUR
- 378 — MINOR CONTOUR
- PAVEMENT SECTION RESTORATION
- CONCRETE PAVEMENT
- ASPHALT PAVEMENT

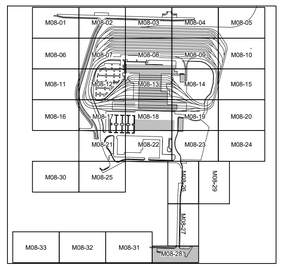


N

20 10 0 20 40

SCALE IN FEET

NOT FOR CONSTRUCTION

*Refer to the plan set COVER drawing for disclaimers regarding this drawing.*

# REFERENCE CONCEPT DRAWINGS

| No. | DATE | DSN | CHK | APP | REVISION |
|---|---|---|---|---|---|

DESIGNED BY: K. MCDONALD
DRAWN BY: J. LUM
CHECKED BY: M. LARSON
APPROVED BY: P. LOPEZ-HILFIKER

AHJ:

PRELIMINARY — KENNETH EUGENE MCDONALD, STATE OF WASHINGTON, 19073, REGISTERED PROFESSIONAL ENGINEER

HDR

SUBMITTED BY: PABLO LOPEZ-HILFIKER
DATE: 07/03/2023
REVIEWED BY:
DATE: 07/03/2023

LINE IS 1" AT FULL SCALE

SOUNDTRANSIT

PACKAGE #

SCALE: 1"=20'
FILENAME: OMFS-M08-CGP101-128
CONTRACT No.: AE-0030-17
DATE: 2/27/2024

**SOUND TRANSIT**
**PRELIMINARY ENGINEERING PLANS**
OPERATIONS & MAINTENANCE FACILITY SOUTH

CIVIL
GRADING PLAN

DRAWING No.: **M08-CGP128**
FACILITY ID: M08
SHEET No.:
REV:

02/23/24 | 8:42 PM | PLOPEZHILF
C:\PWWORKING\WEST01\D2772714\OMFS-M08-CGP101-128.DWG