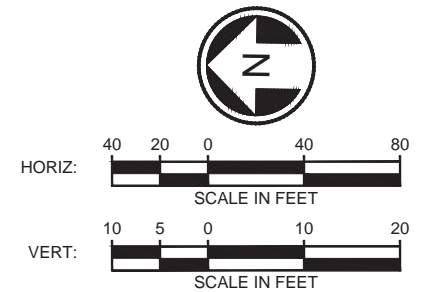
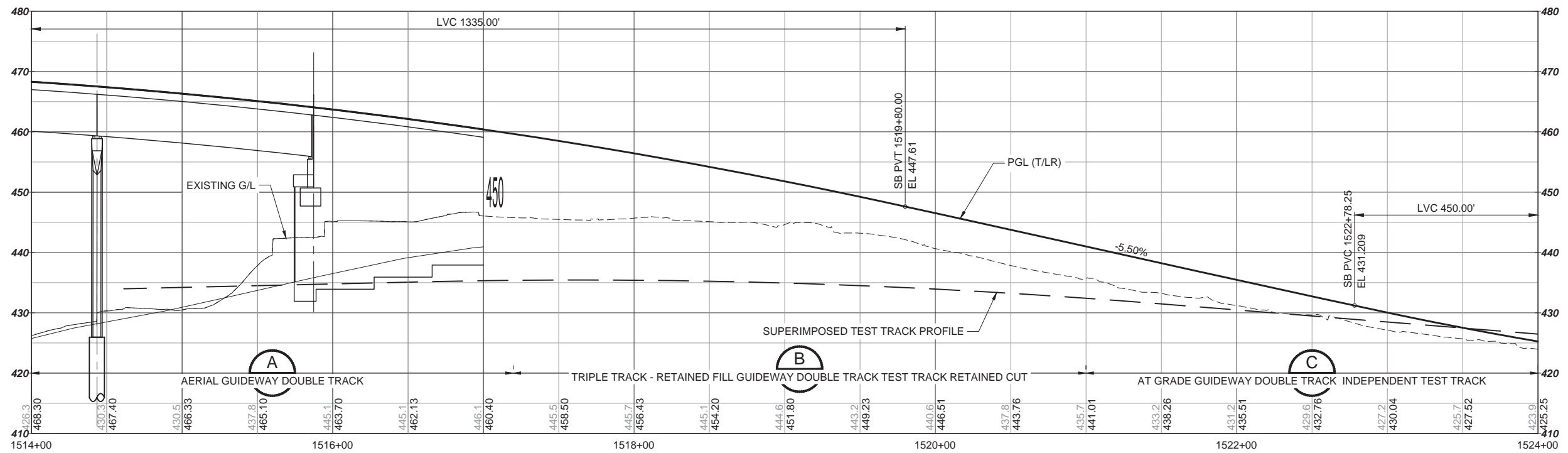
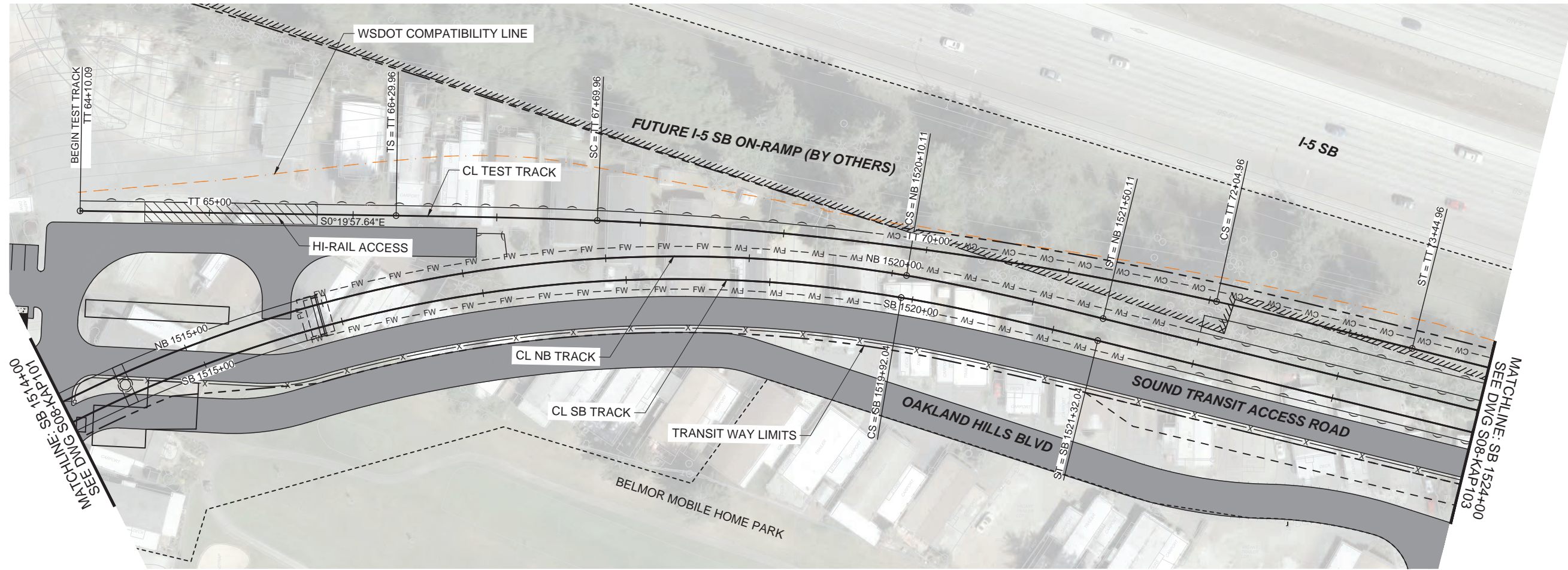


SOUND TRANSIT OPERATIONS & MAINTENANCE FACILITY SOUTH



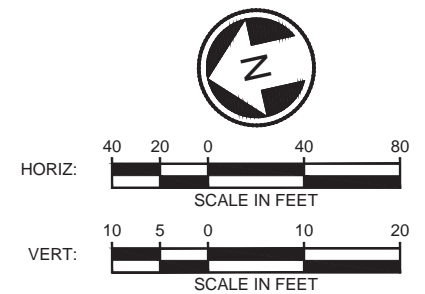
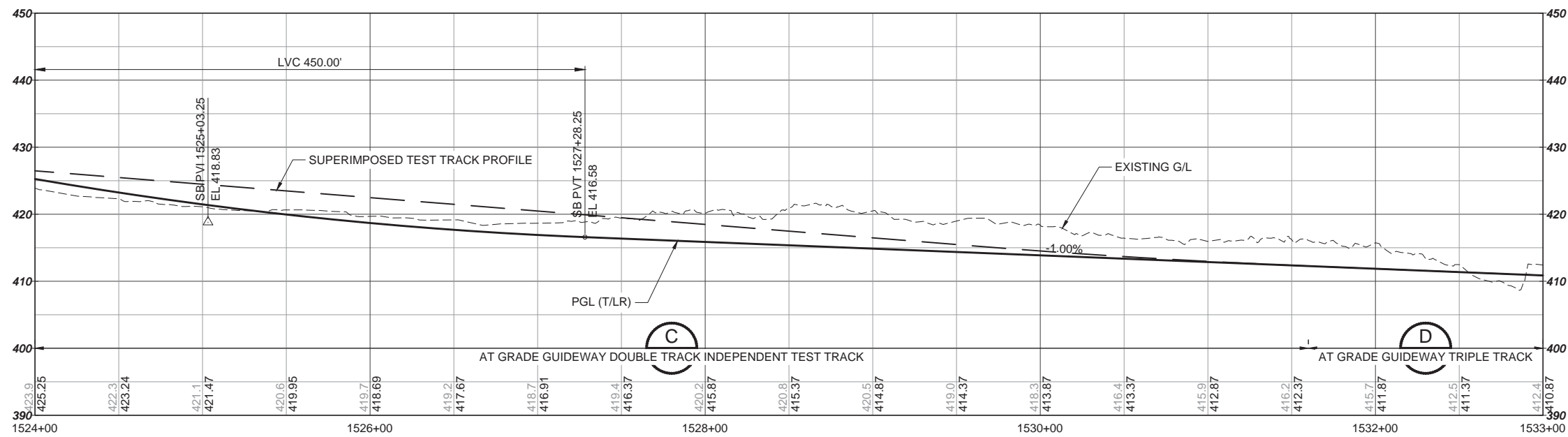
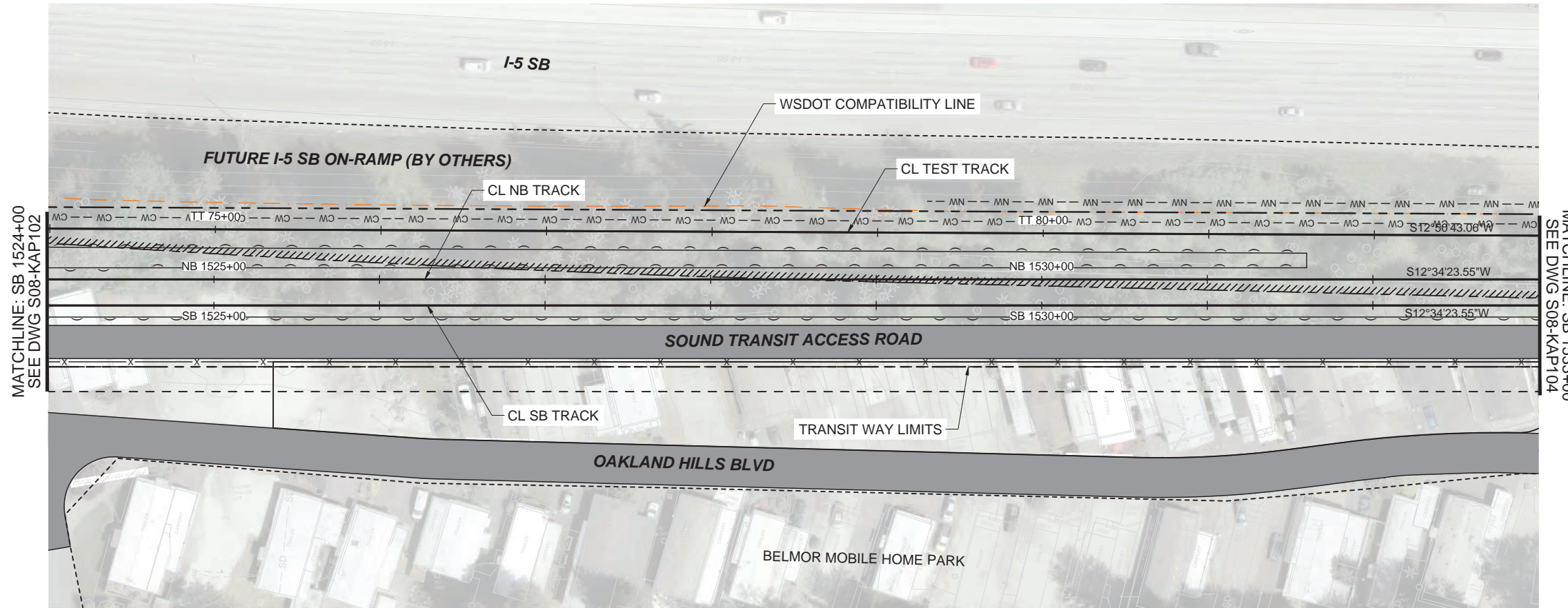
LEGEND:

	COLUMNS / STRADDLE BENTS
	STREAM / WETLAND
	CONSTRUCTION LIMITS
	TRANSIT WAY LIMITS
	WSDOT COMPATIBILITY LINE

S08B - S 336TH ST SITE
 TRACK PLAN AND PROFILE - 40 MPH ALIGNMENT
 SB STA 1514+00 TO SB STA 1524+00



SOUND TRANSIT OPERATIONS & MAINTENANCE FACILITY SOUTH

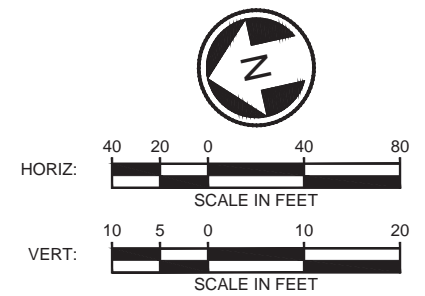
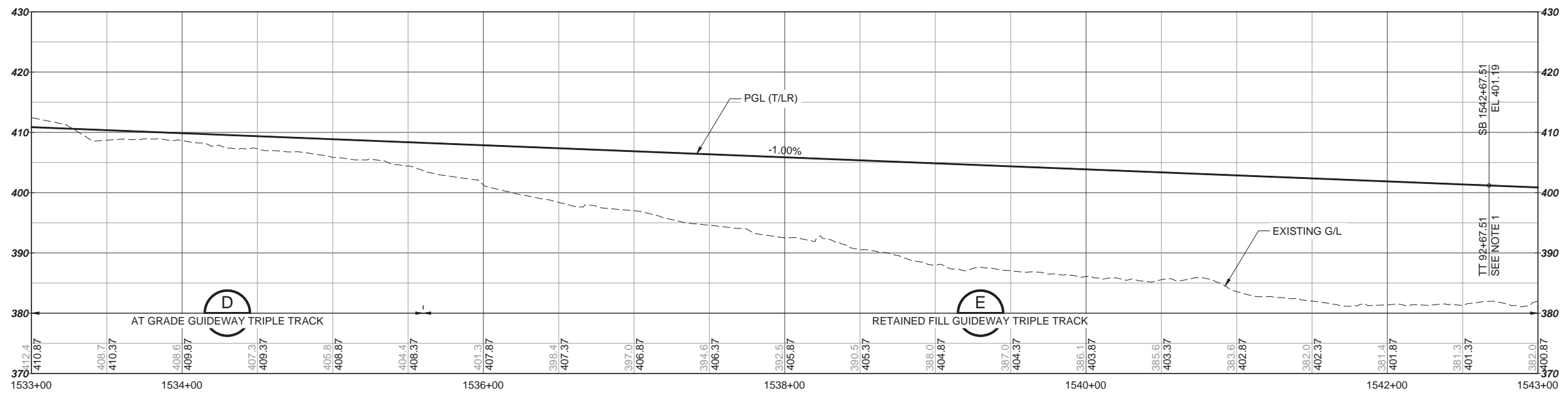
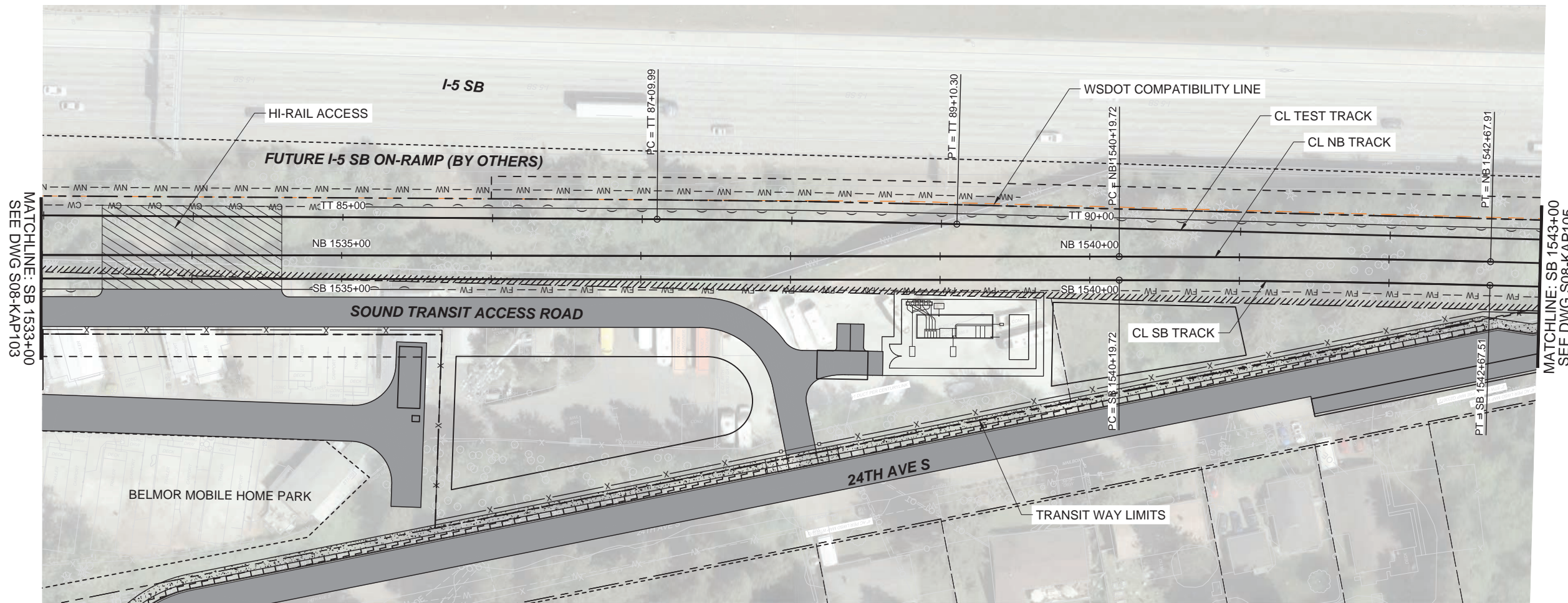


- LEGEND:**
- COLUMNS / STRADDLE BENTS
 - STREAM / WETLAND
 - CONSTRUCTION LIMITS
 - TRANSIT WAY LIMITS
 - WSDOT COMPATIBILITY LINE

S08B - S 336TH ST SITE
 TRACK PLAN AND PROFILE - 40 MPH ALIGNMENT
 SB STA 1524+00 TO SB STA 1533+00



SOUND TRANSIT OPERATIONS & MAINTENANCE FACILITY SOUTH

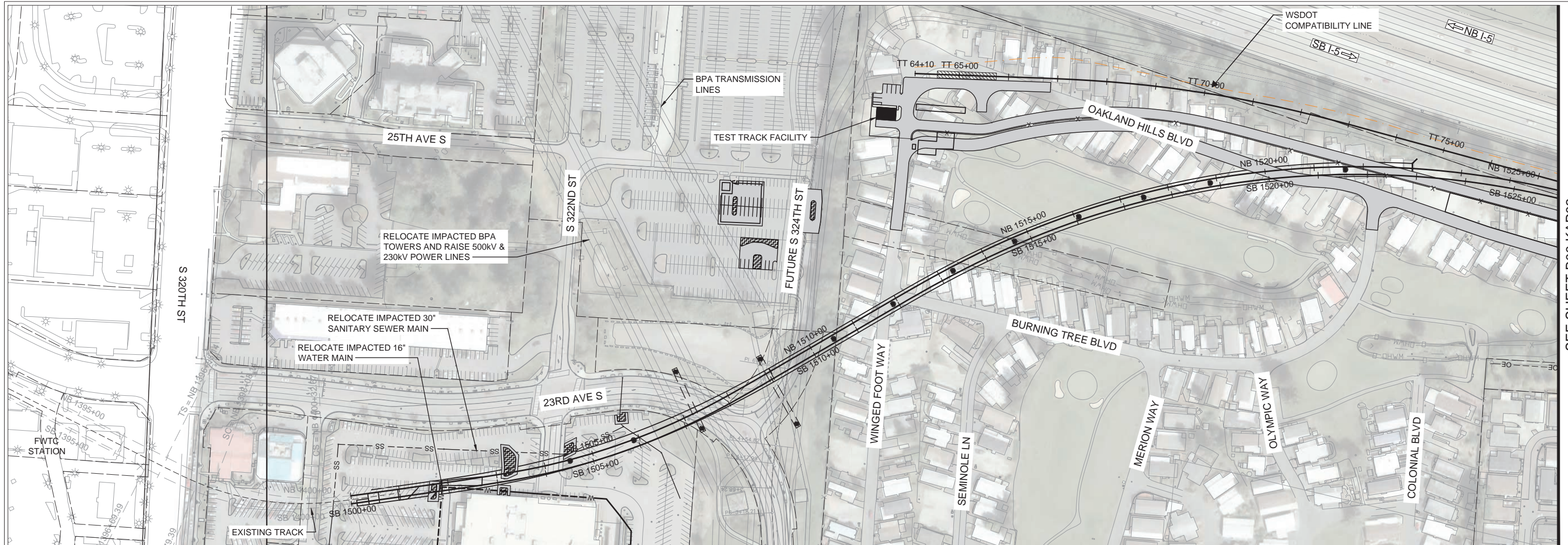


- LEGEND:**
- COLUMNS / STRADDLE BENTS
 - STREAM / WETLAND
 - CONSTRUCTION LIMITS
 - TRANSIT WAY LIMITS
 - WSDOT COMPATIBILITY LINE

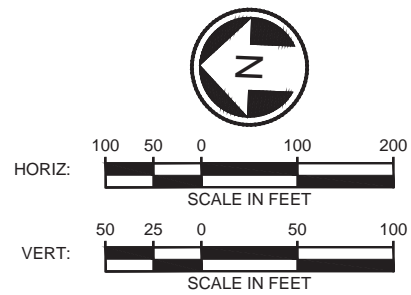
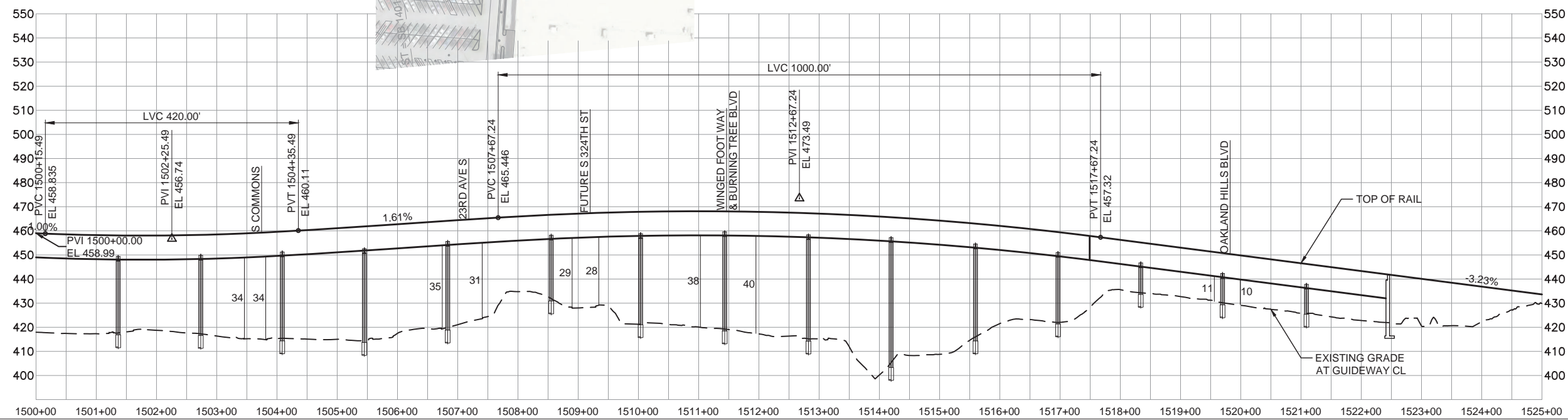
S08B - S 336TH ST SITE
 TRACK PLAN AND PROFILE - 40 MPH ALIGNMENT
 SB STA 1533+00 TO SB STA 1543+00



SOUND TRANSIT OPERATIONS & MAINTENANCE FACILITY SOUTH



SEE SHEET B00-KAP02



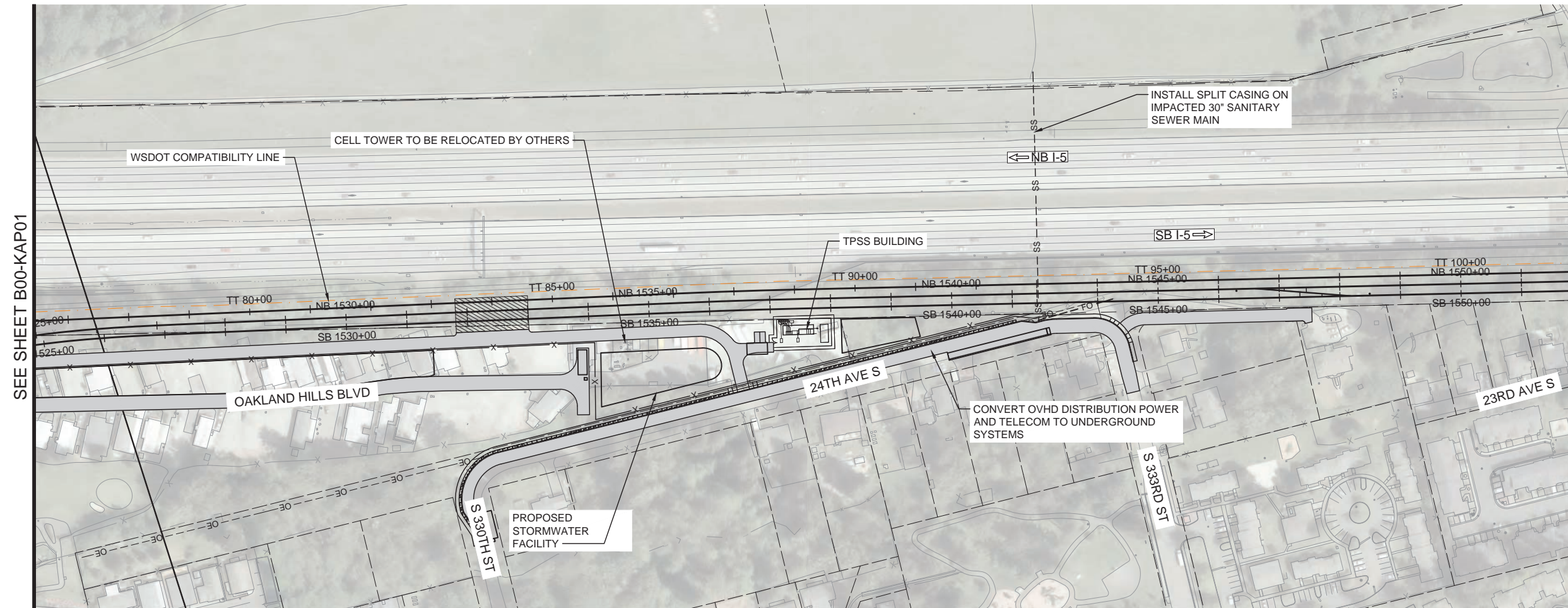
- LEGEND:
- COLUMNS / STRADDLE BENTS
 - STREAM / WETLAND
 - CONSTRUCTION LIMITS
 - TRANSIT WAY LIMITS
 - WSDOT COMPATIBILITY LINE

B00 - 55MPH DESIGN OPTION
 TRACK PLAN AND PROFILE
 SB STA 1500+00 TO SB STA 1525+00

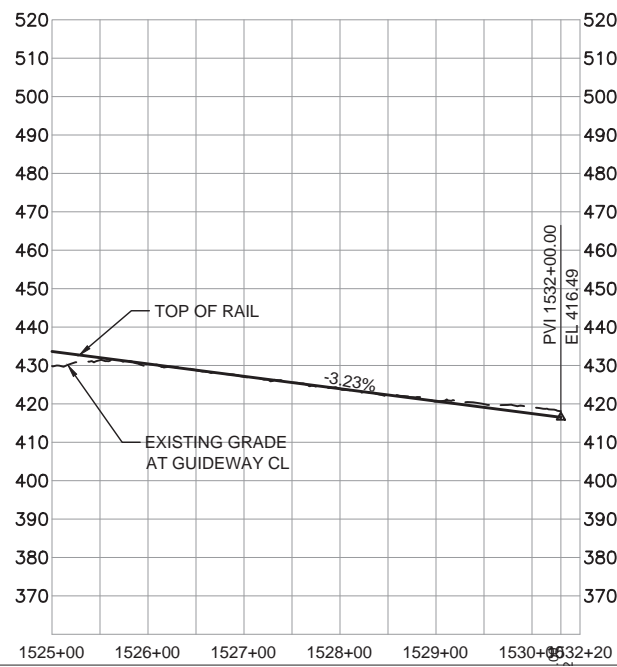
B00-KAP01
 16



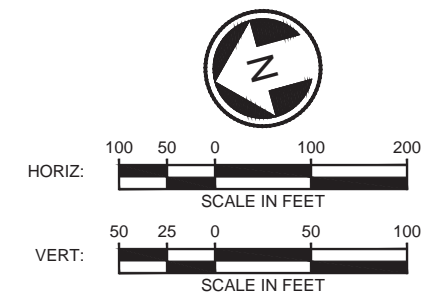
SOUND TRANSIT OPERATIONS & MAINTENANCE FACILITY SOUTH



SEE SHEET B00-KAP01



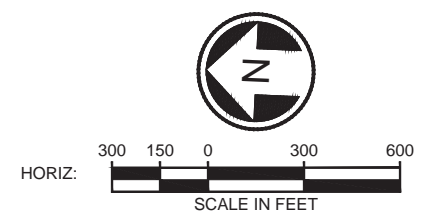
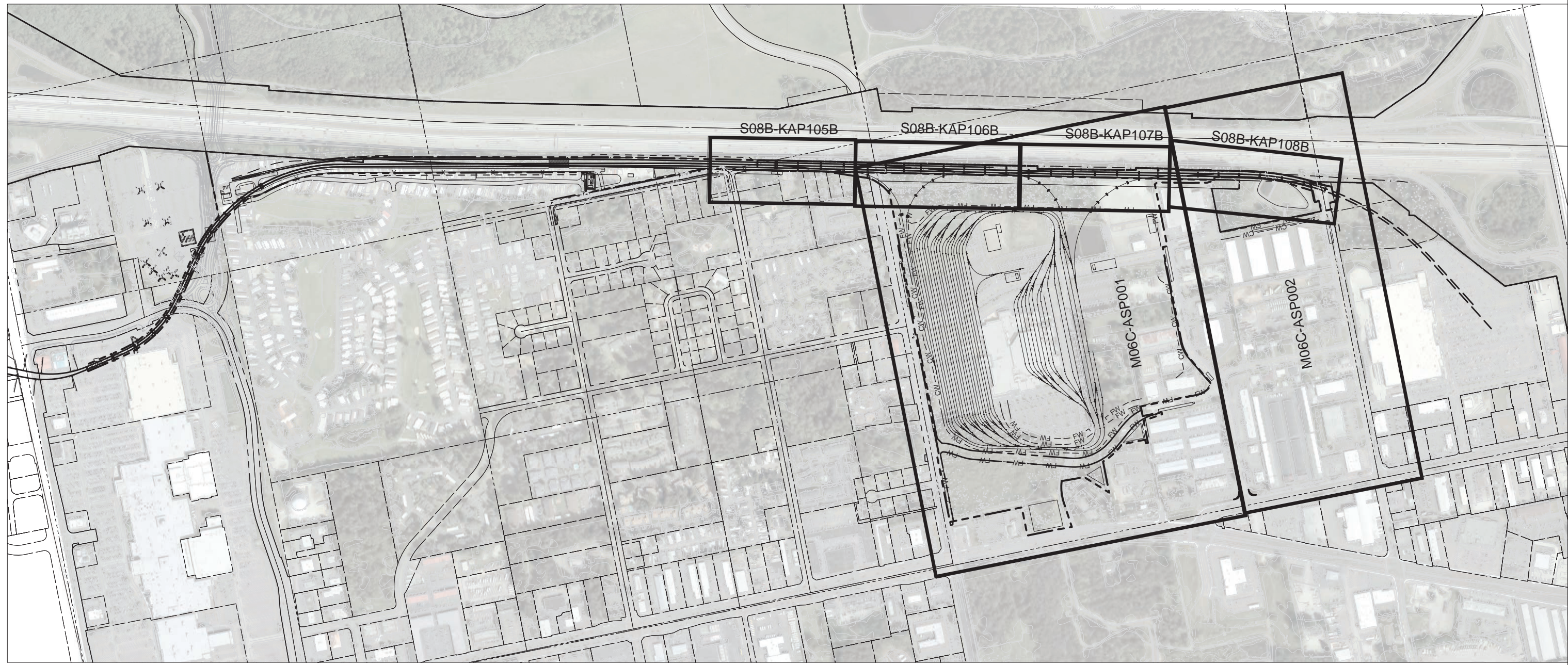
- LEGEND:
- COLUMNS / STRADDLE BENTS
 - STREAM / WETLAND
 - CONSTRUCTION LIMITS
 - TRANSIT WAY LIMITS
 - WSDOT COMPATIBILITY LINE








B00 - 55MPH DESIGN OPTION
TRACK PLAN AND PROFILE
SB STA 1525+00 TO SB STA 1532+20

8/3/2023 9:27:44 AM C:\P\WORKING\WEST01\03124286\DEIS_B00-KAP01.DWG KMC DONALD

SOUND TRANSIT OPERATIONS & MAINTENANCE FACILITY SOUTH



- LEGEND:
-  COLUMNS / STRADDLE BENTS
 -  STREAM / WETLAND
 -  CONSTRUCTION LIMITS
 -  TRANSIT WAY LIMITS
 -  WSDOT COMPATIBILITY LINE

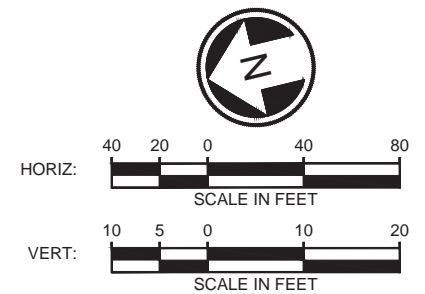
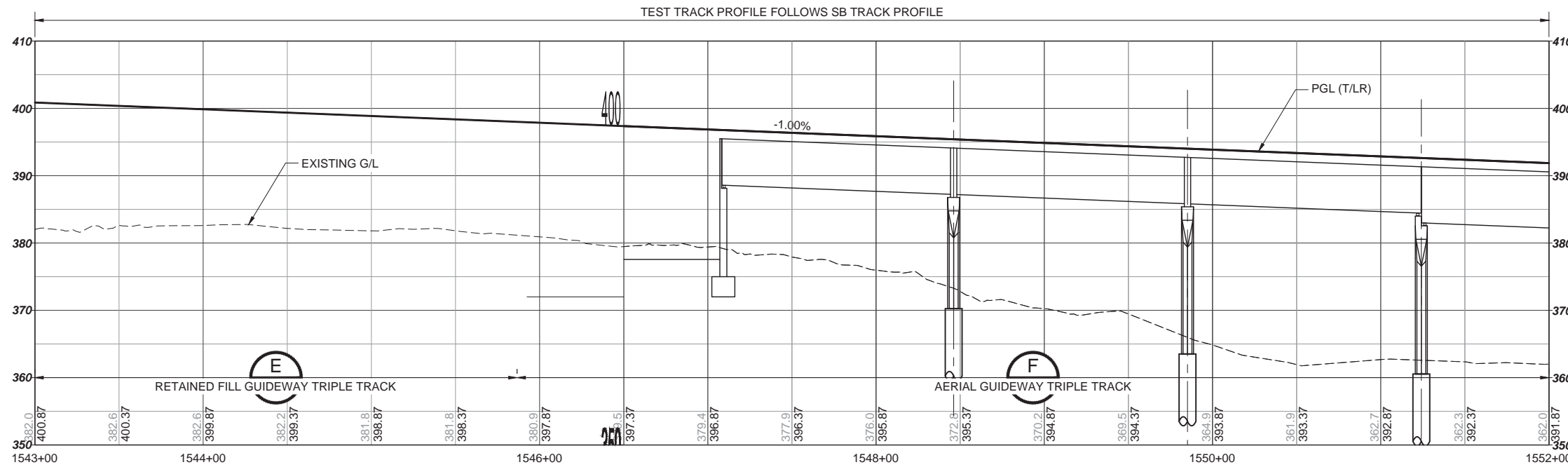
S08B- S 336TH ST SITE
KEYMAP

S08B-KAP001
18

5/5/2023 6:22:49 PM
C:\P\WORKING\WEST\01\03\24286\CON\FS-S08B-KAP000.DWG



SOUND TRANSIT OPERATIONS & MAINTENANCE FACILITY SOUTH

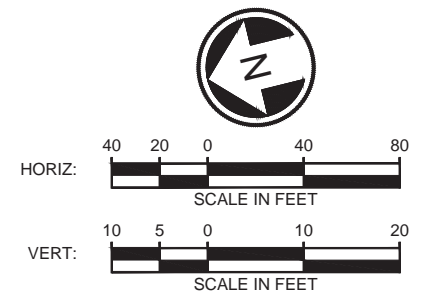
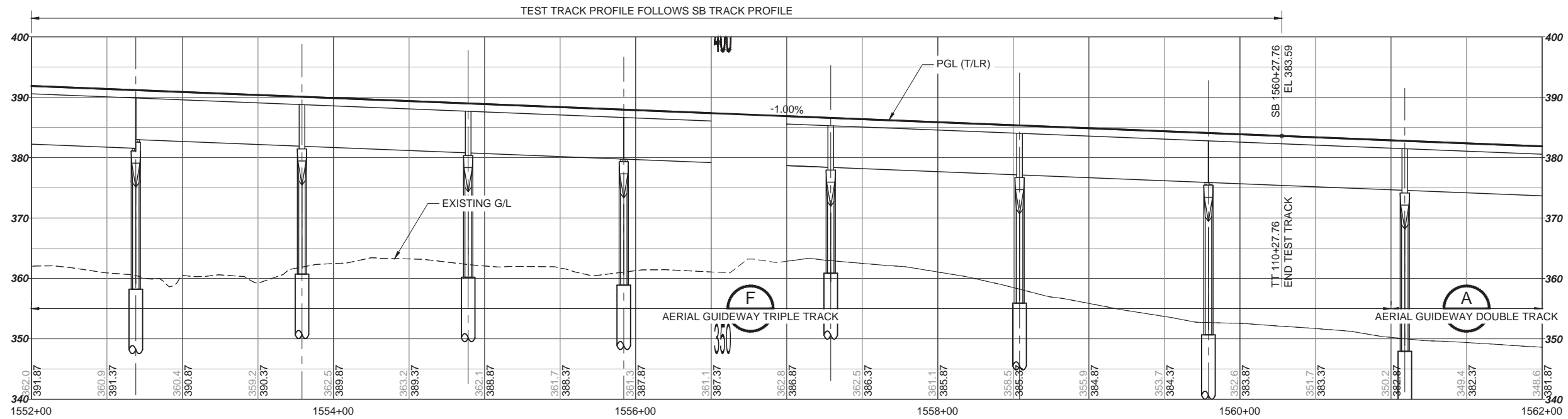
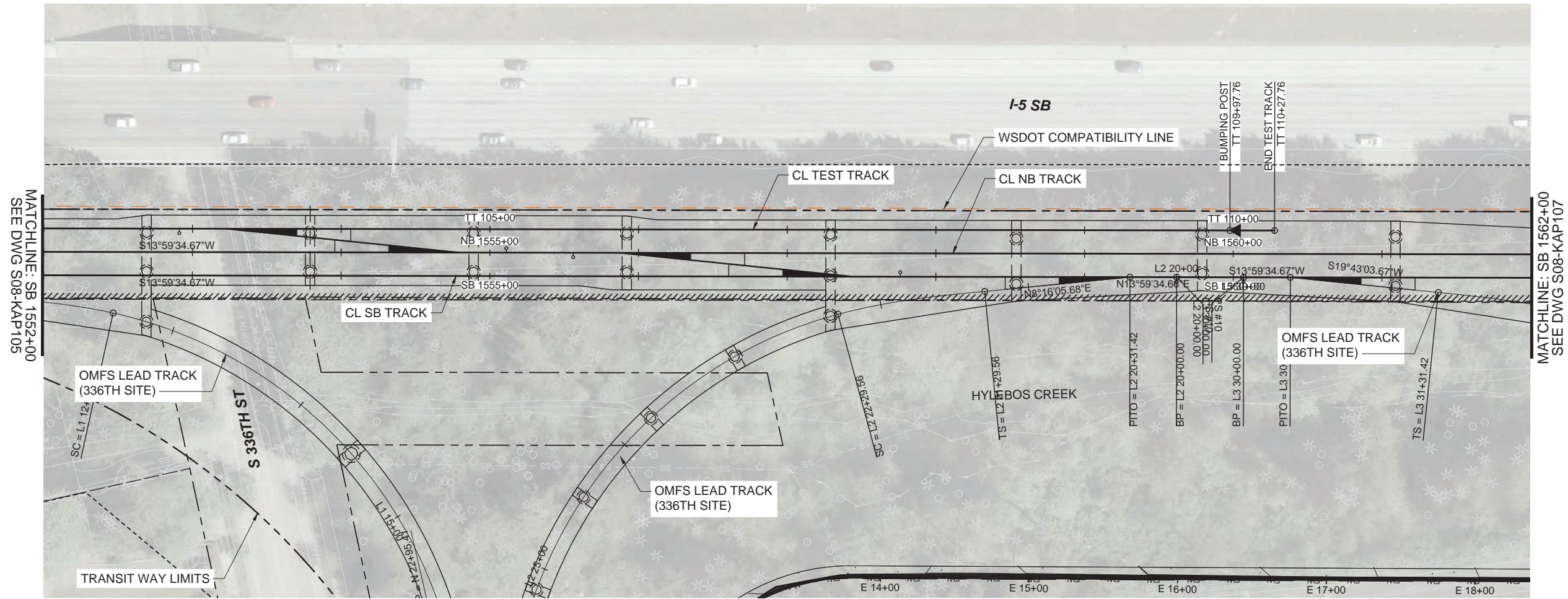


- LEGEND:**
- COLUMNS / STRADDLE BENTS
 - STREAM / WETLAND
 - CONSTRUCTION LIMITS
 - TRANSIT WAY LIMITS
 - WSDOT COMPATIBILITY LINE

S08B - S 336TH ST SITE
 TRACK PLAN AND PROFILE
 SB STA 1543+00 TO SB STA 1552+00



SOUND TRANSIT OPERATIONS & MAINTENANCE FACILITY SOUTH



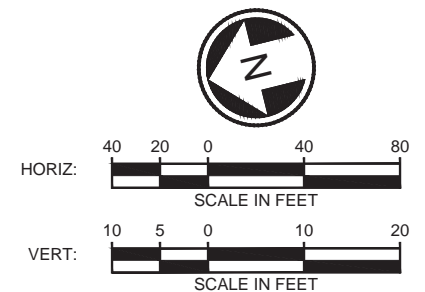
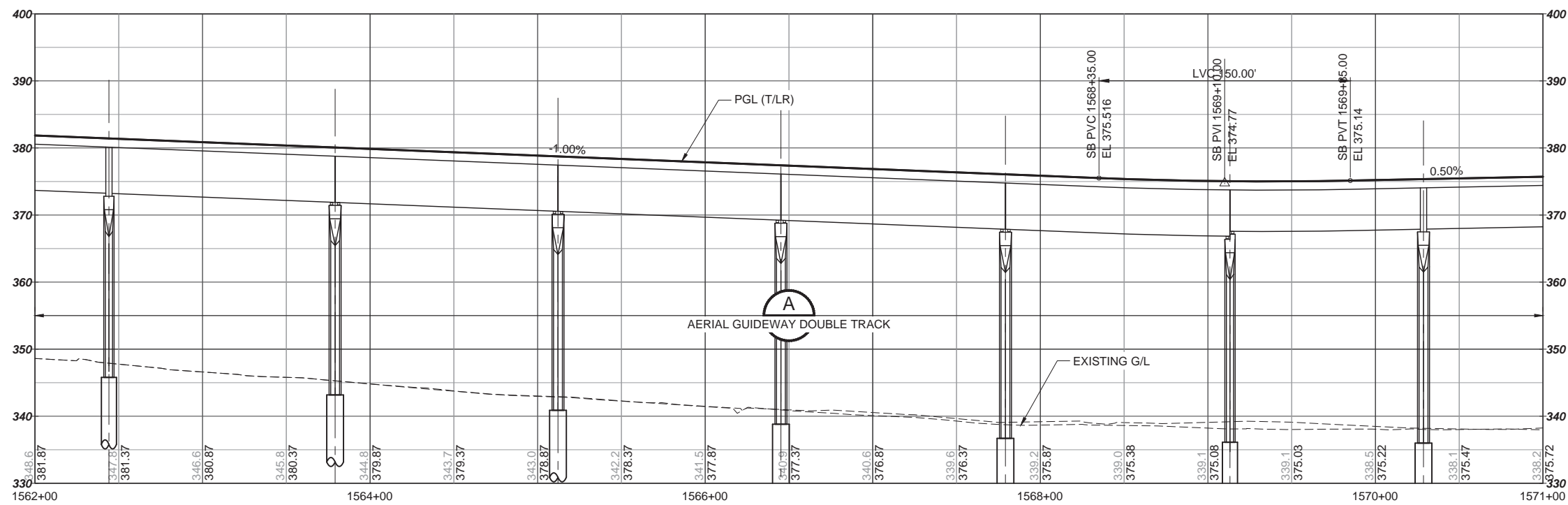
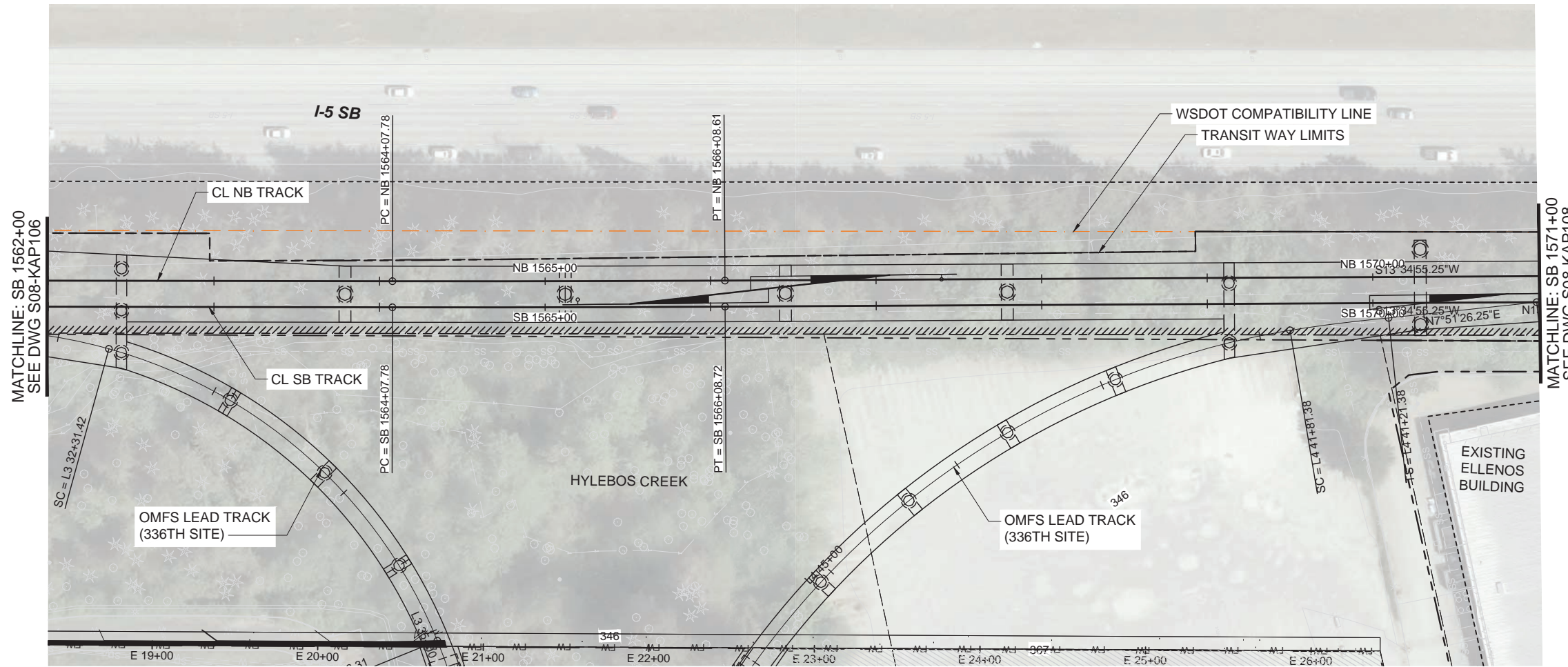
- LEGEND:**
- COLUMNS / STRADDLE BENTS
 - STREAM / WETLAND
 - CONSTRUCTION LIMITS
 - TRANSIT WAY LIMITS
 - WSDOT COMPATIBILITY LINE

S08B - S 336TH ST SITE
 TRACK PLAN AND PROFILE
 SB STA 1552+00 TO SB STA 1562+00

S08B-KAP106
 20



SOUND TRANSIT OPERATIONS & MAINTENANCE FACILITY SOUTH

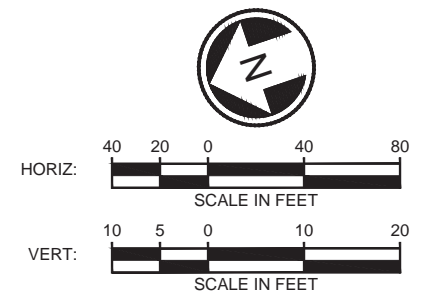
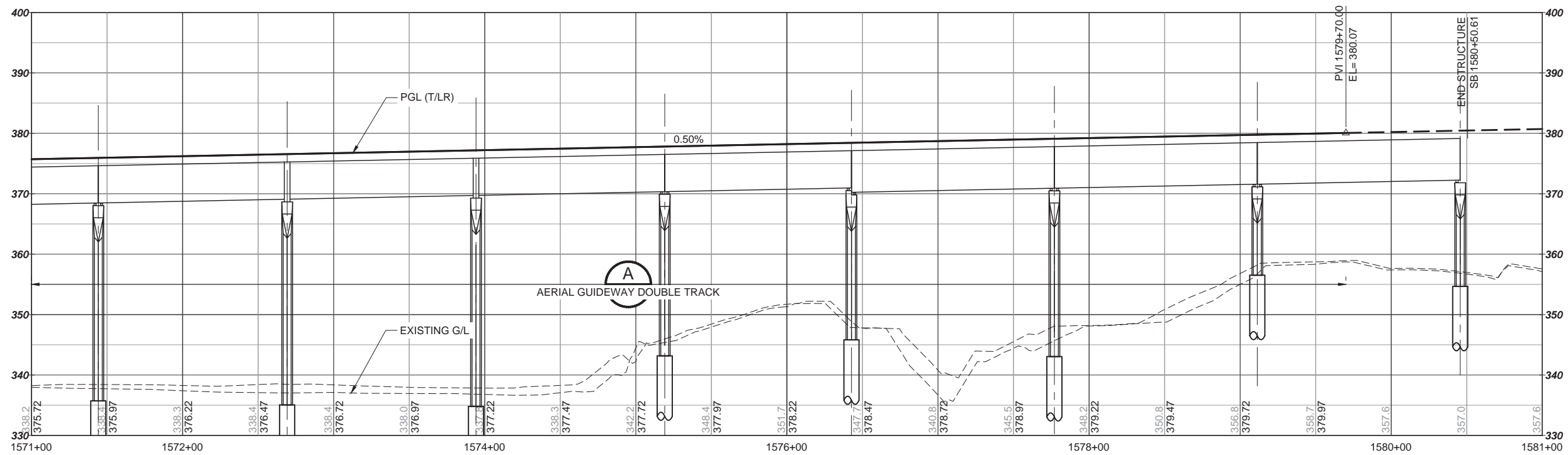
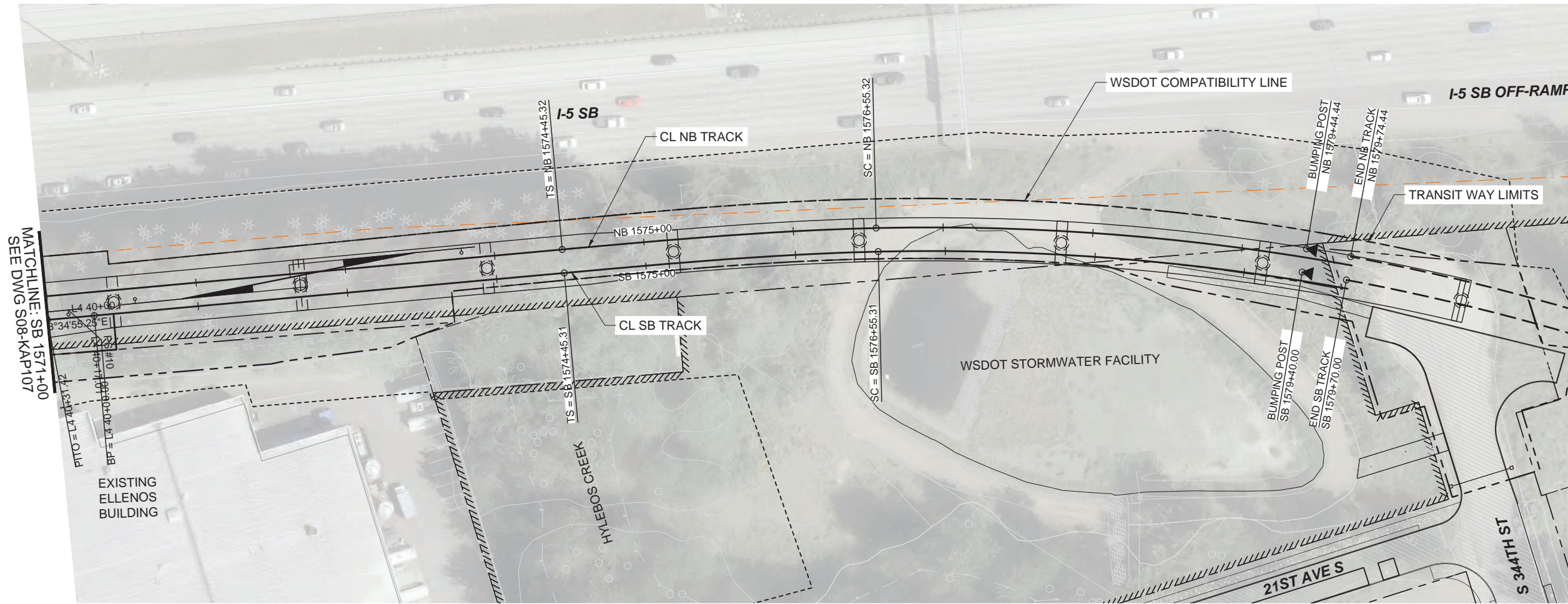


- LEGEND:**
- COLUMNS / STRADDLE BENTS
 - STREAM / WETLAND
 - CONSTRUCTION LIMITS
 - TRANSIT WAY LIMITS
 - WSDOT COMPATIBILITY LINE

S08B - S 336TH ST SITE
 TRACK PLAN AND PROFILE
 SB STA 1562+00 TO SB STA 1571+00



SOUND TRANSIT OPERATIONS & MAINTENANCE FACILITY SOUTH

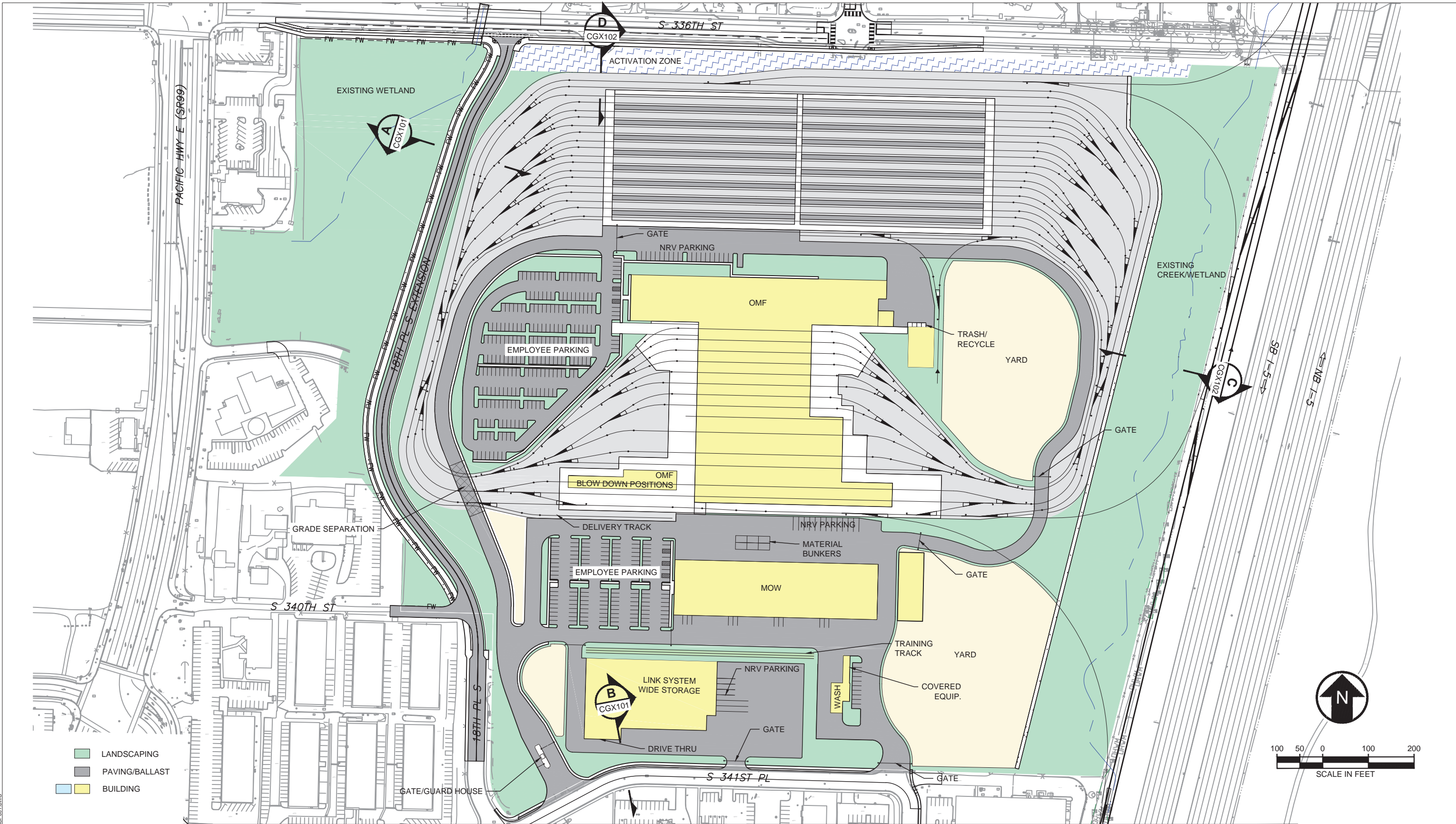


- LEGEND:**
- COLUMNS / STRADDLE BENTS
 - STREAM / WETLAND
 - CONSTRUCTION LIMITS
 - TRANSIT WAY LIMITS
 - WSDOT COMPATIBILITY LINE

S08B - S 336TH ST SITE
 TRACK PLAN AND PROFILE
 SB STA 1571+00 TO SB STA 1579+70



SOUND TRANSIT OPERATIONS & MAINTENANCE FACILITY SOUTH



- LANDSCAPING
- PAVING/BALLAST
- BUILDING

- LEGEND:
- COLUMNS / STRADDLE BENTS
 - STREAM / WETLAND
 - CONSTRUCTION LIMITS
 - TRANSIT WAY LIMITS
 - WSDOT COMPATIBILITY LINE

SEE DWG M08-ASP602

M08 - S 336TH ST
ARCHITECTURAL SITE PLAN

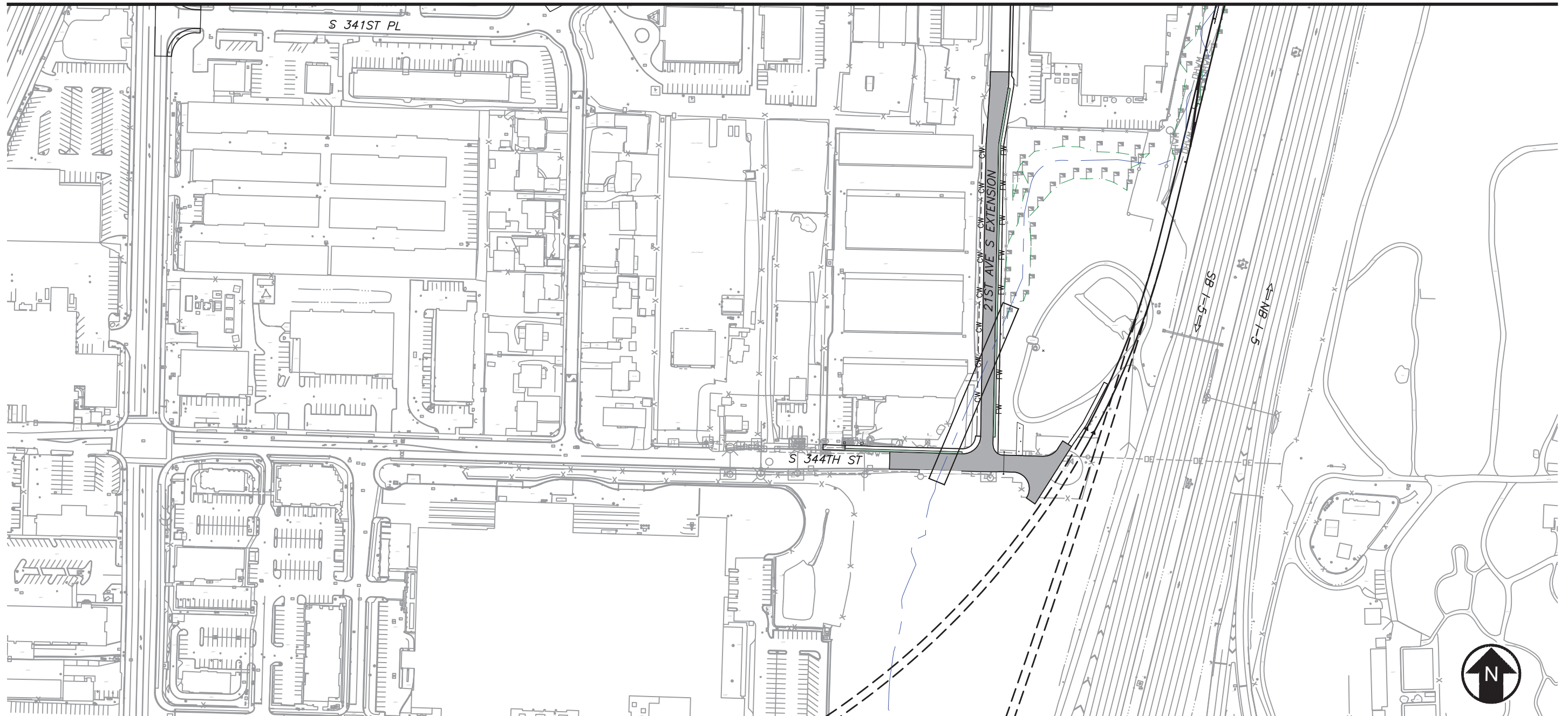
M08-ASP601
23

9/5/2023 5:35:44 PM
 C:\P\WORKING\EST101\03124298\02\M08-ASP601.DWG



SOUND TRANSIT OPERATIONS & MAINTENANCE FACILITY SOUTH

SEE DWG M08-ASP601



- LANDSCAPING
- PAVING/BALLAST
- BUILDING



- LEGEND:
- COLUMNS / STRADDLE BENTS
 - STREAM / WETLAND
 - CONSTRUCTION LIMITS
 - TRANSIT WAY LIMITS
 - WSDOT COMPATIBILITY LINE

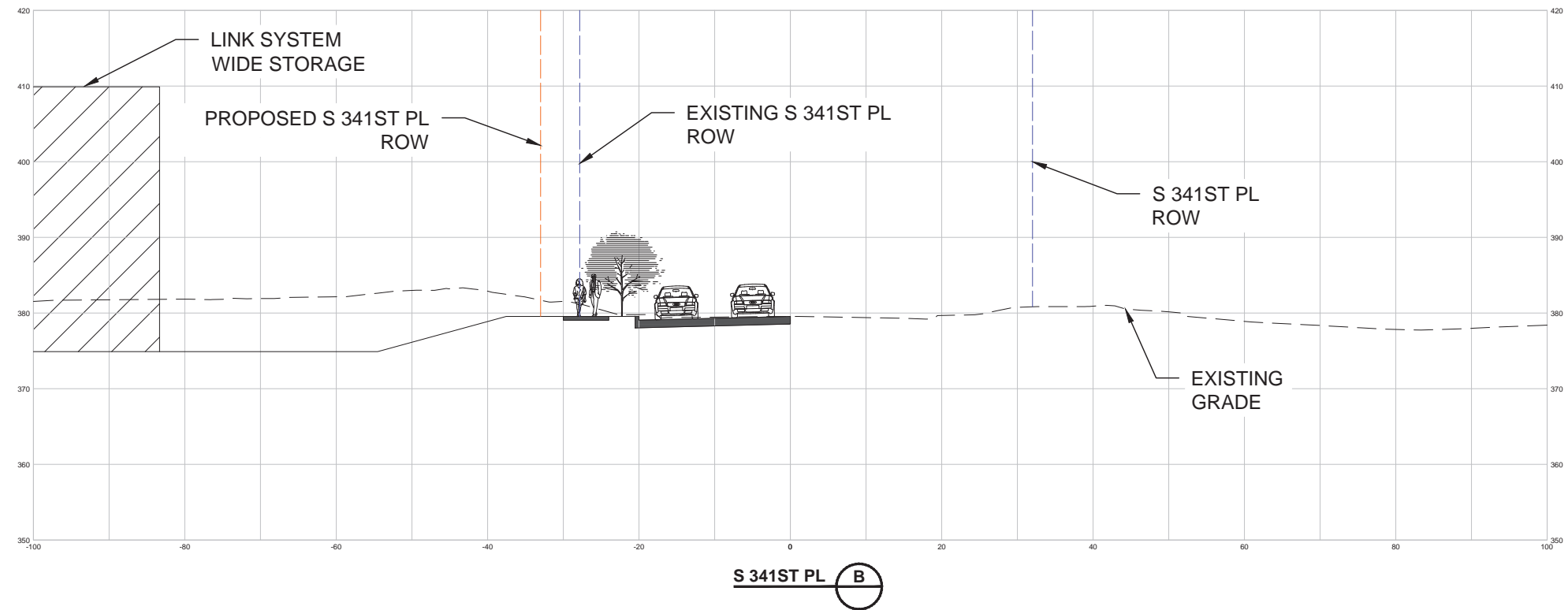
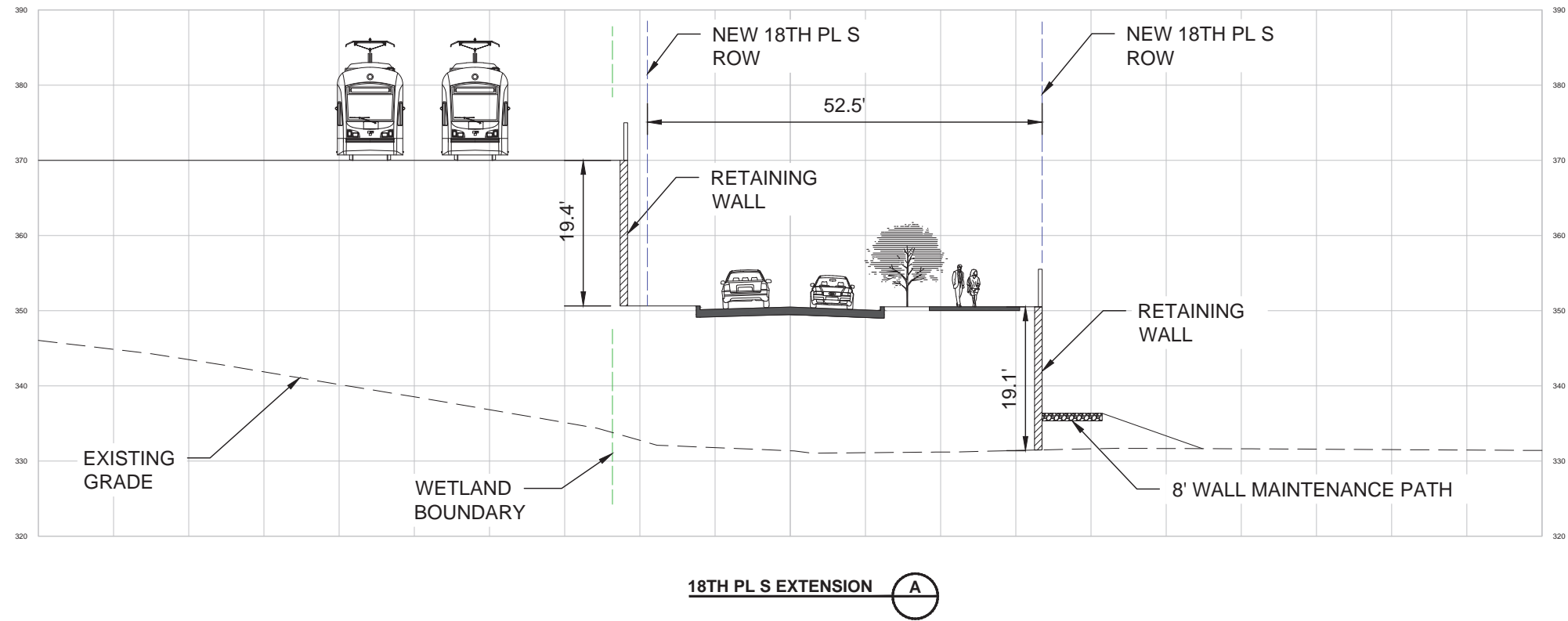
M08 - S 336TH ST
ARCHITECTURAL SITE PLAN

M08-ASP602
24

9/5/2023 5:37:50 PM
 C:\P\WORKING\WEST\01\03124298\CMES\M08-ASP601.DWG



SOUND TRANSIT OPERATIONS & MAINTENANCE FACILITY SOUTH



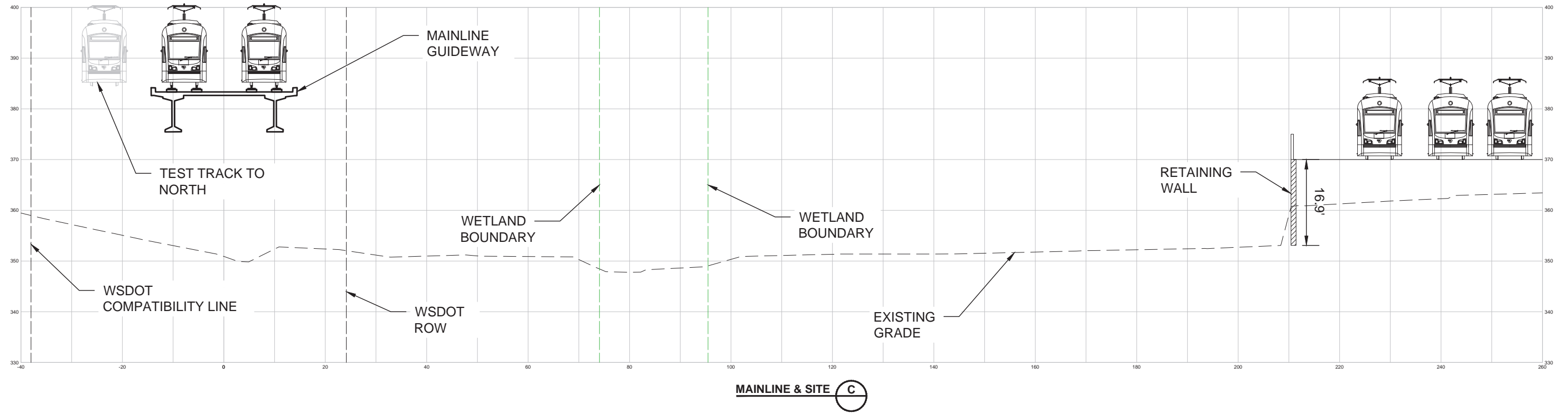
- LEGEND:**
- COLUMNS / STRADDLE BENTS
 - STREAM / WETLAND
 - CONSTRUCTION LIMITS
 - TRANSIT WAY LIMITS
 - WSDOT COMPATIBILITY LINE

M06B - S 336TH ST SITE
S 336TH ST GRADING CROSS SECTIONS

M06B-CGX601
25



SOUND TRANSIT OPERATIONS & MAINTENANCE FACILITY SOUTH



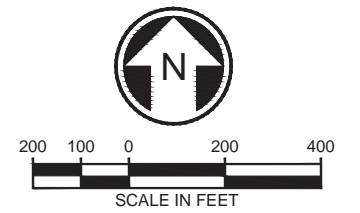
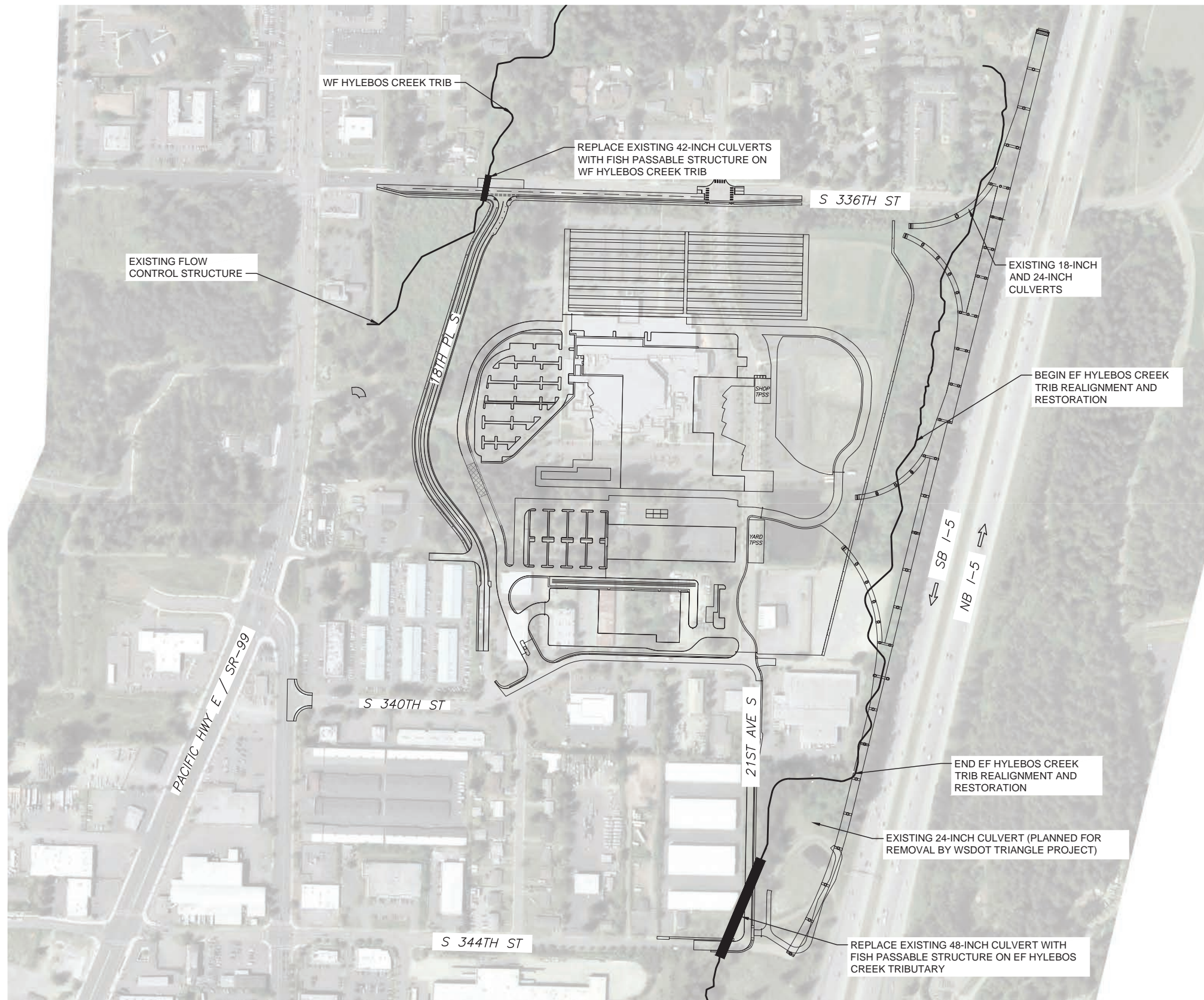
- LEGEND:**
- COLUMNS / STRADDLE BENTS
 - STREAM / WETLAND
 - CONSTRUCTION LIMITS
 - TRANSIT WAY LIMITS
 - WSDOT COMPATIBILITY LINE

M06B - S 336TH ST SITE
S 336TH ST GRADING CROSS SECTIONS

M06B-CGX602
26



SOUND TRANSIT OPERATIONS & MAINTENANCE FACILITY SOUTH



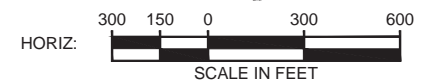
LEGEND:

	COLUMNS / STRADDLE BENTS
	STREAM / WETLAND
	CONSTRUCTION LIMITS
	TRANSIT WAY LIMITS
	WSDOT COMPATIBILITY LINE

M06B - S336TH ST SITE
CREEK DRAINAGE PLAN



SOUND TRANSIT OPERATIONS & MAINTENANCE FACILITY SOUTH



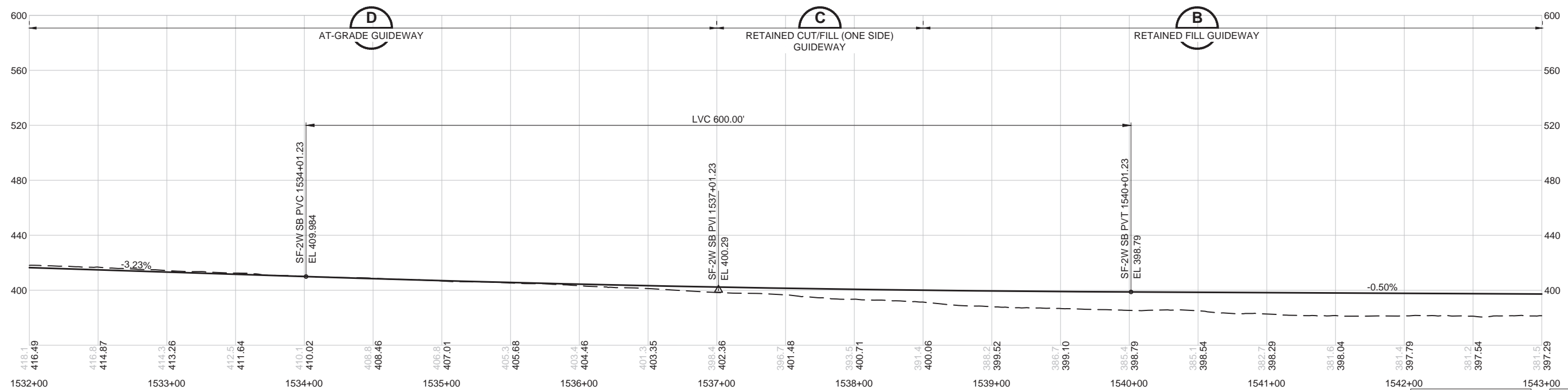
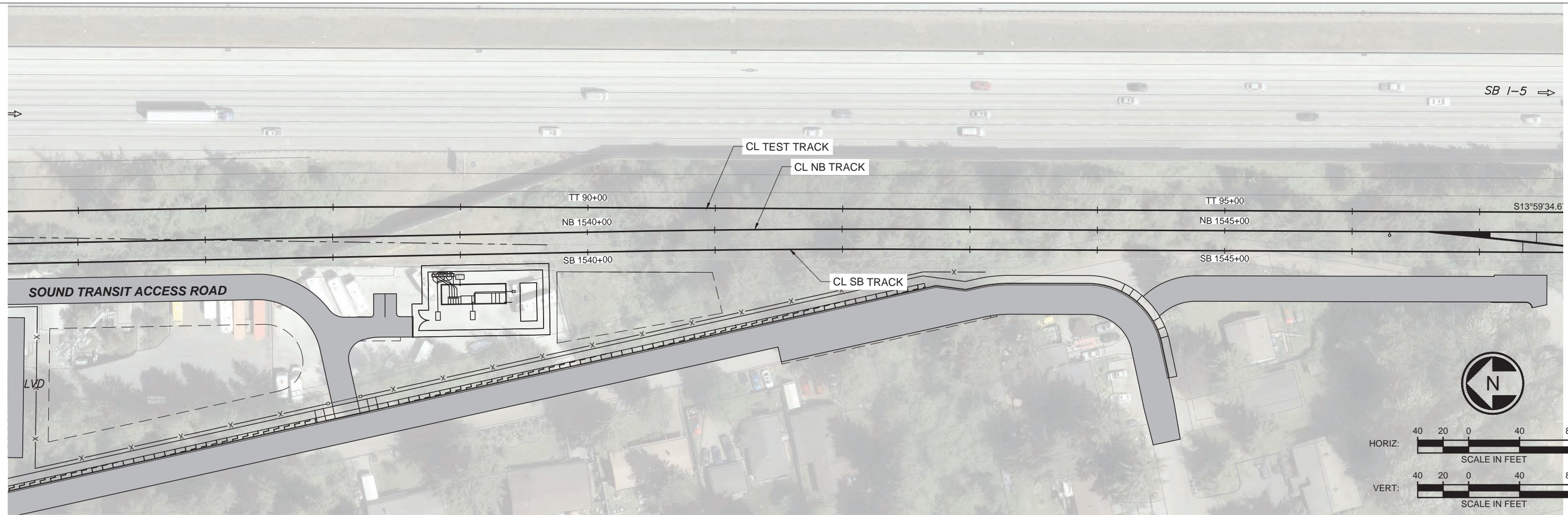
LEGEND:

	COLUMNS / STRADDLE BENTS
	STREAM / WETLAND
	CONSTRUCTION LIMITS
	TRANSIT WAY LIMITS
	WSDOT COMPATIBILITY LINE

S08C - S 344TH ST
 TRACK KEY MAP
 SB STA 1500+00 TO SB STA 1504+00

S08C-KAP002
 28

SOUND TRANSIT OPERATIONS & MAINTENANCE FACILITY SOUTH



PRELIMINARY ENGINEERING **NOT FOR CONSTRUCTION**

9/5/2023 4:42:02 PM
 C:\P\WORKING\WEST\1031\24298\COMFESS\KAP105-110.DWG



- LEGEND:**
- COLUMNS / STRADDLE BENTS
 - STREAM / WETLAND
 - CONSTRUCTION LIMITS
 - TRANSIT WAY LIMITS
 - WSDOT COMPATIBILITY LINE

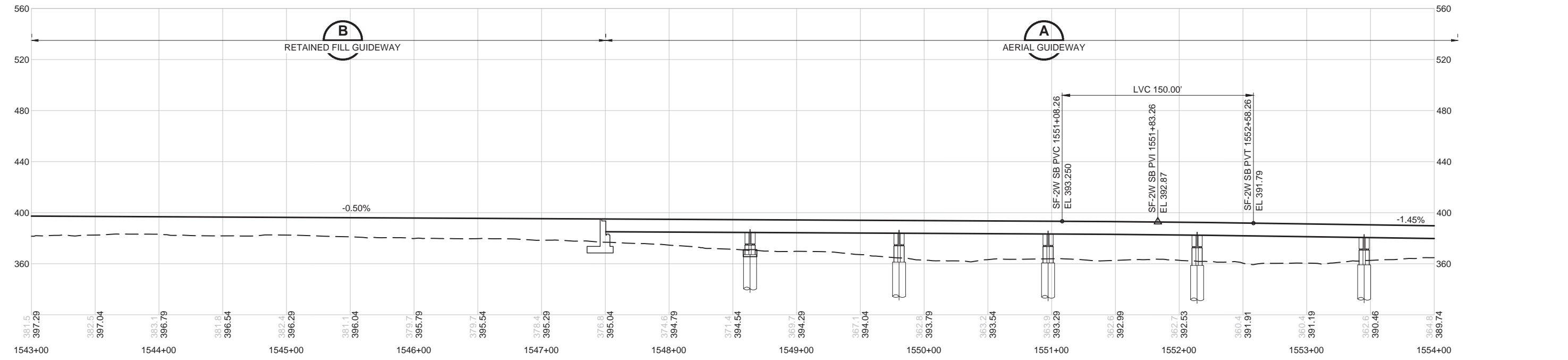
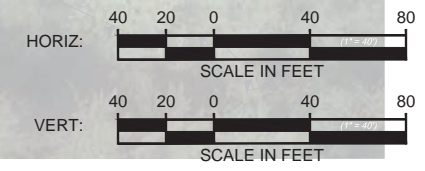
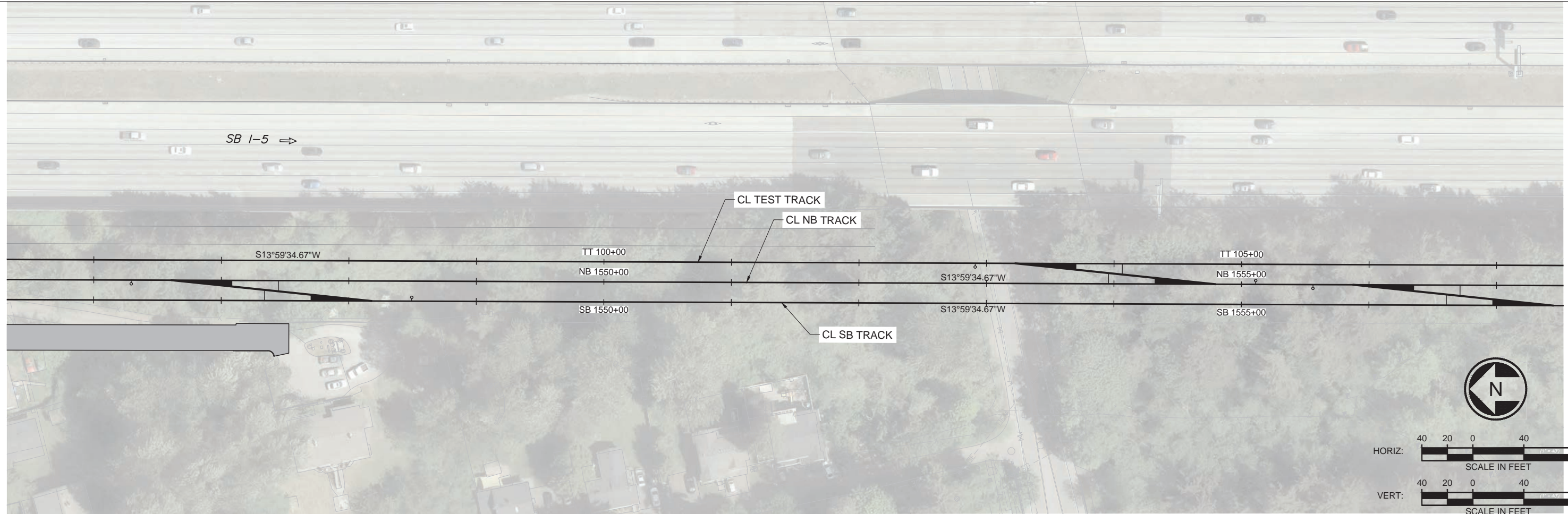
S08C - 344TH ST SITE
 TRACK PLAN AND PROFILE
 SB STA 1532+00 TO SB STA 1543+00

S08C-KAP105C
 29

SOUND TRANSIT OPERATIONS & MAINTENANCE FACILITY SOUTH

SEE DWG S08C-KAP105C

SEE DWG S08C-KAP107C



PRELIMINARY ENGINEERING NOT FOR CONSTRUCTION

9/5/2023 4:43:37 PM C:\P\WORKING\WEST\101\031\24986\COMP\SS\08C-KAP-106-110.DWG



- LEGEND:
- COLUMNS / STRADDLE BENTS
 - STREAM / WETLAND
 - CONSTRUCTION LIMITS
 - TRANSIT WAY LIMITS
 - WSDOT COMPATIBILITY LINE

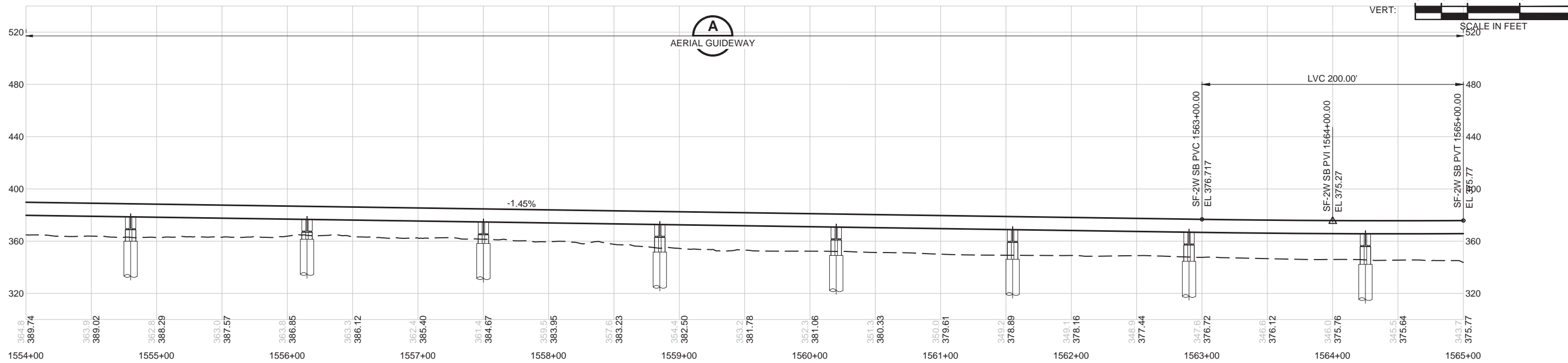
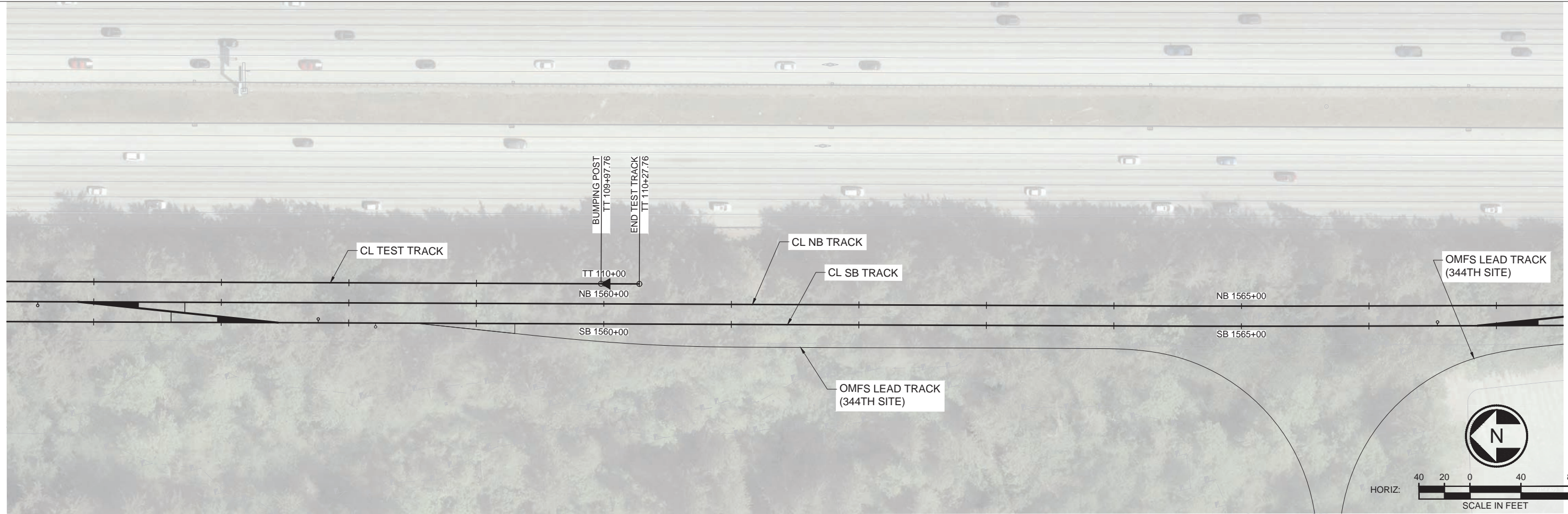
S08C - S 344TH ST SITE
TRACK PLAN AND PROFILE
SB STA 1543+00 TO SB STA 1554+00

S08C-KAP106C
30

SOUND TRANSIT OPERATIONS & MAINTENANCE FACILITY SOUTH

SEE DWG S08C-KAP106C

SEE DWG S08C-KAP108C



PRELIMINARY
ENGINEERING

NOT FOR
CONSTRUCTION

- LEGEND:
- COLUMNS / STRADDLE BENTS
 - STREAM / WETLAND
 - CONSTRUCTION LIMITS
 - TRANSIT WAY LIMITS
 - WSDOT COMPATIBILITY LINE

S08C - S 344TH ST SITE
TRACK PLAN AND PROFILE
SB STA 1554+00 TO SB STA 1565+00

S08C-KAP107C
31

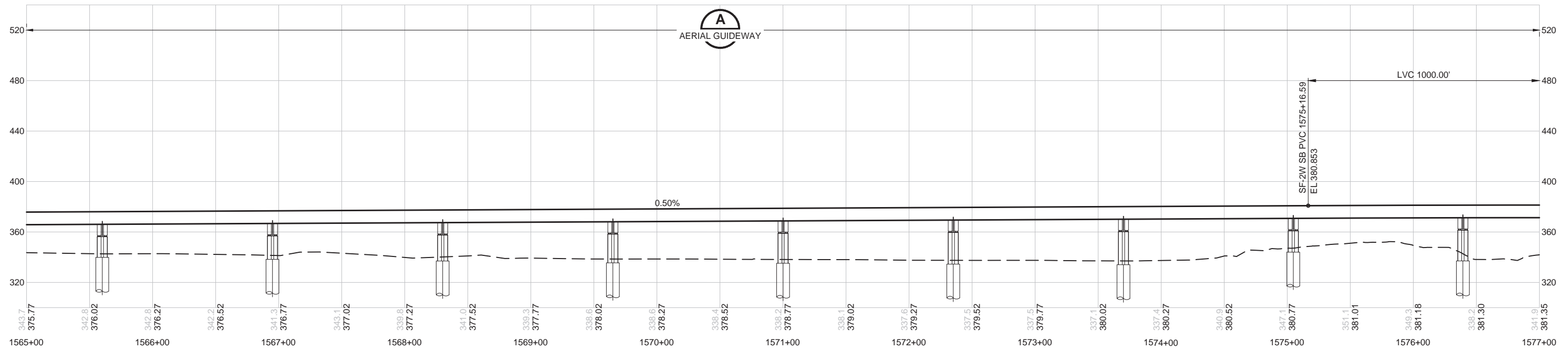
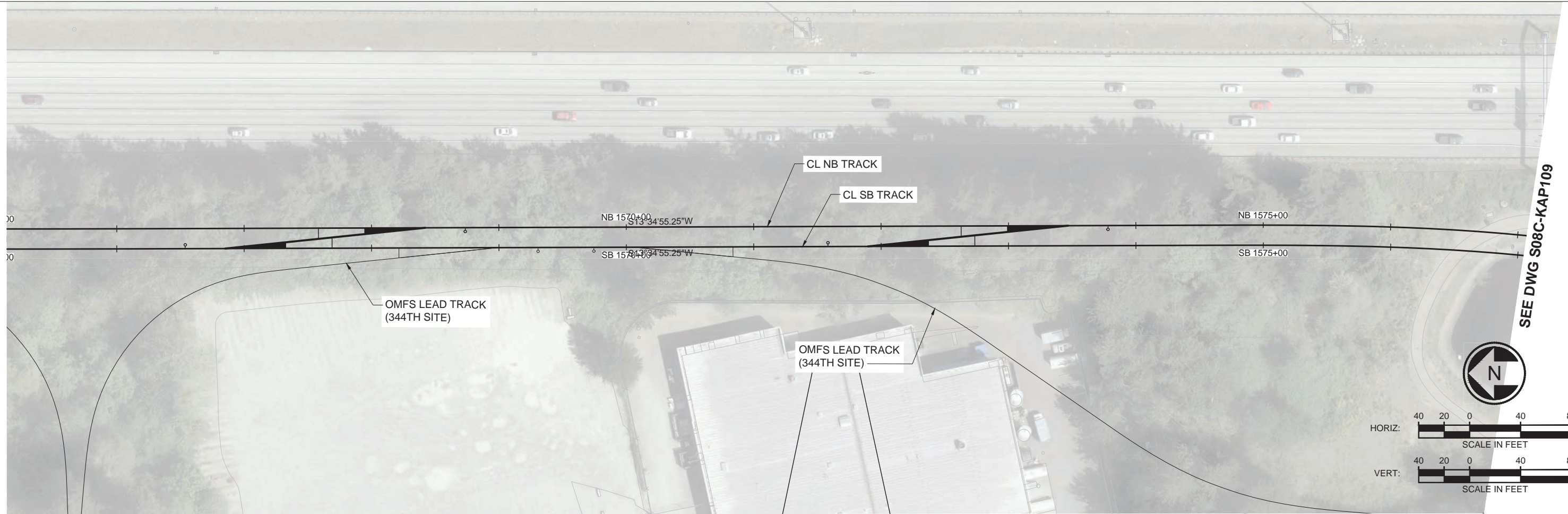
9/5/2023 4:44:02 PM C:\P\WORKING\WEST\101\03124986\COMFESS\08A\KAP106-110.DWG



SOUND TRANSIT OPERATIONS & MAINTENANCE FACILITY SOUTH

SEE DWG S08C-KAP107C

SEE DWG S08C-KAP109



PRELIMINARY ENGINEERING **NOT FOR CONSTRUCTION**

- LEGEND:
- COLUMNS / STRADDLE BENTS
 - STREAM / WETLAND
 - CONSTRUCTION LIMITS
 - TRANSIT WAY LIMITS
 - WSDOT COMPATIBILITY LINE

S08C - S 344TH ST SITE
TRACK PLAN AND PROFILE
SB STA 1565+00 TO SB STA 1577+00

S08C-KAP108C
32

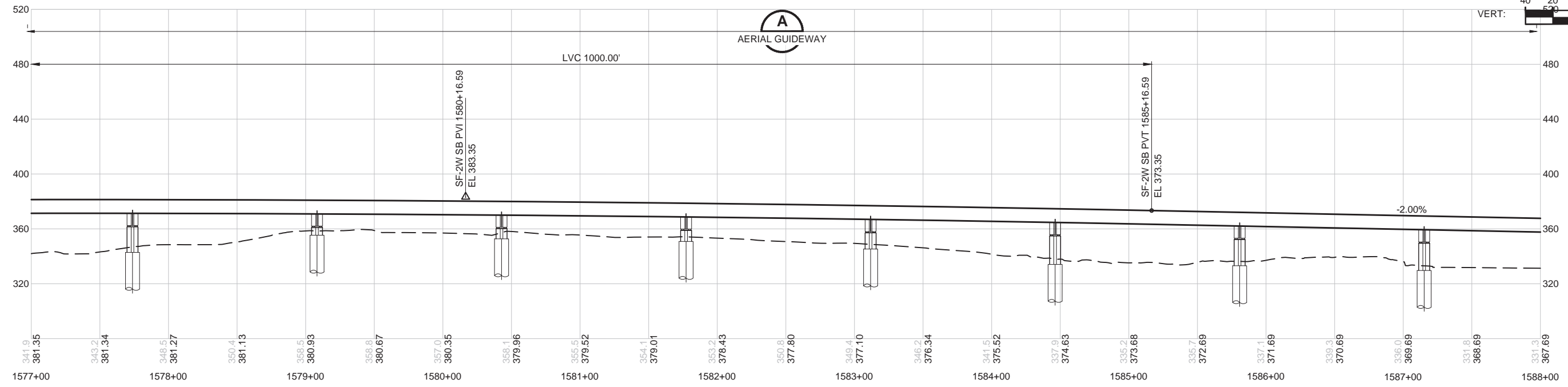
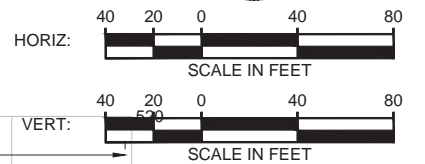
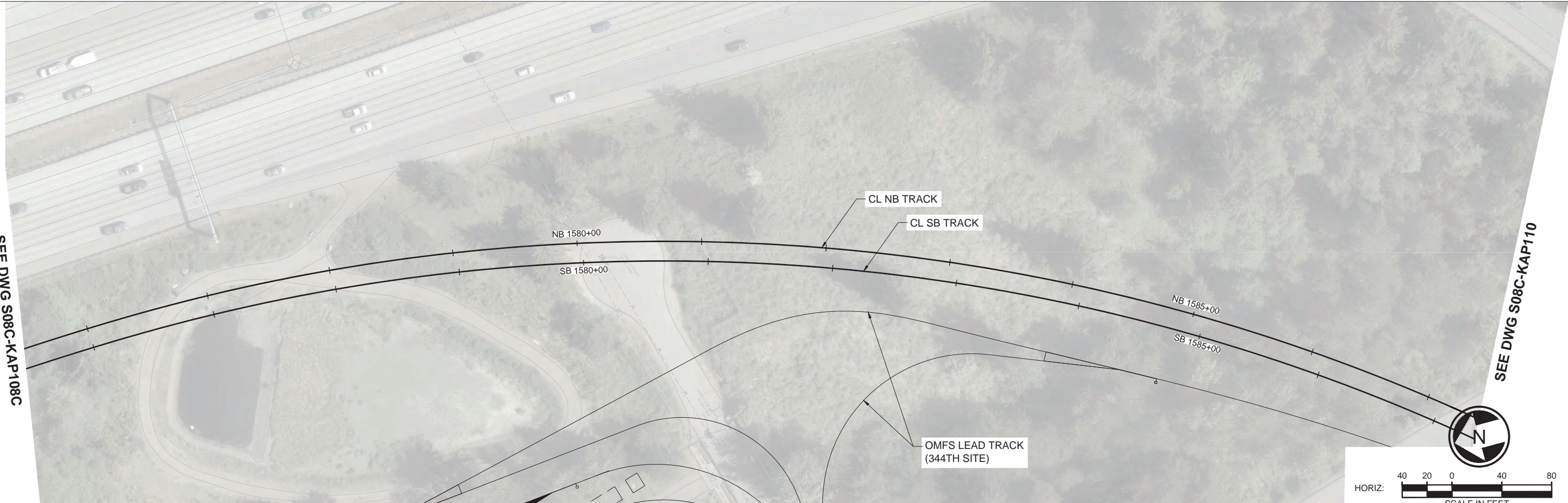
9/5/2023 4:44:27 PM
C:\P\WORKING\WEST\1031\2498\COMFESS\08A-KAP-108-110.DWG



SOUND TRANSIT OPERATIONS & MAINTENANCE FACILITY SOUTH

SEE DWG S08C-KAP108C

SEE DWG S08C-KAP110



PRELIMINARY ENGINEERING NOT FOR CONSTRUCTION

9/5/2023 4:44:59 PM C:\P\WORKING\WEST\101\03124298\SOUNDTRANSIT\08-KAP109-110.DWG



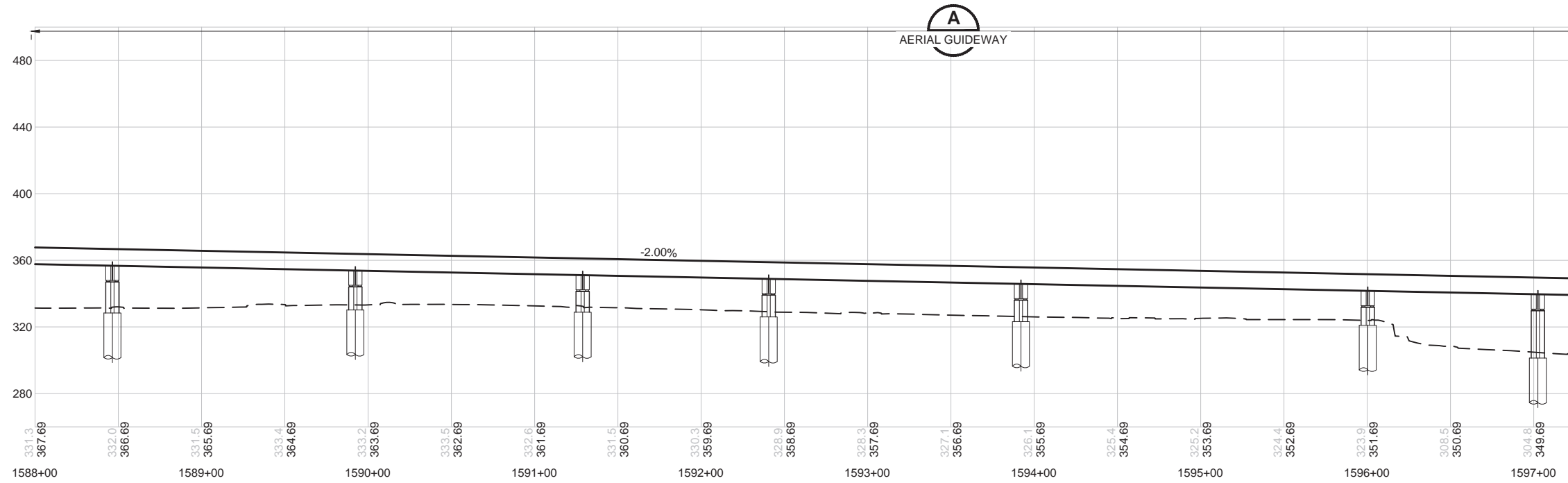
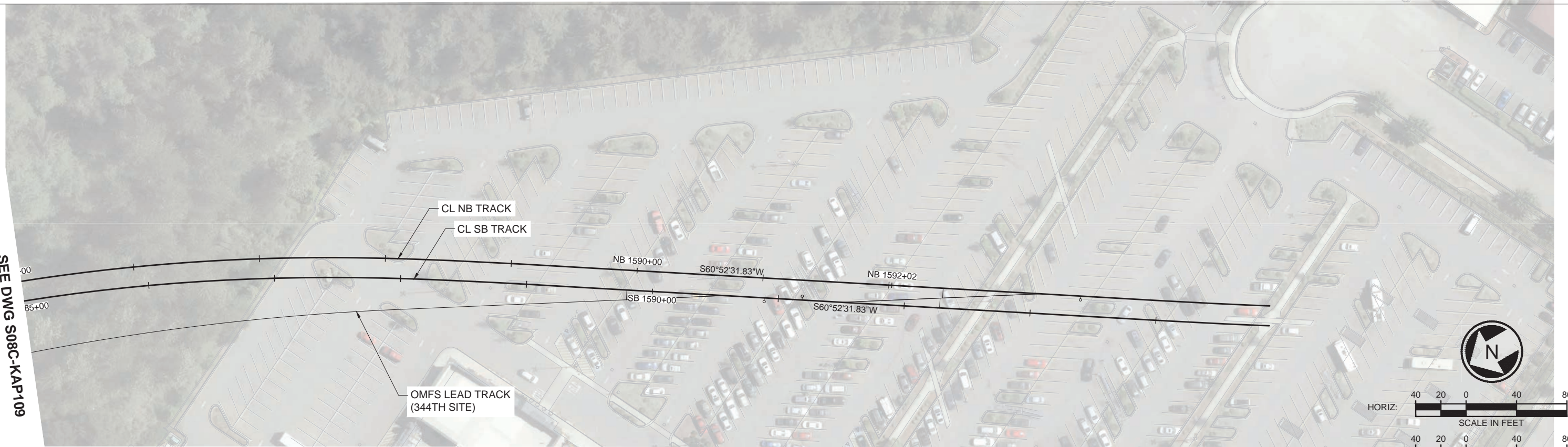
- LEGEND:
- COLUMNS / STRADDLE BENTS
 - STREAM / WETLAND
 - CONSTRUCTION LIMITS
 - TRANSIT WAY LIMITS
 - WSDOT COMPATIBILITY LINE

S08C - S 344TH ST SITE
TRACK PLAN AND PROFILE
SB STA 1577+00 TO SB STA 1588+00

S08C-KAP109
33

SOUND TRANSIT OPERATIONS & MAINTENANCE FACILITY SOUTH

SEE DWG S08C-KAP109



- LEGEND:
- COLUMNS / STRADDLE BENTS
 - STREAM / WETLAND
 - CONSTRUCTION LIMITS
 - TRANSIT WAY LIMITS
 - WSDOT COMPATIBILITY LINE

PRELIMINARY
ENGINEERING

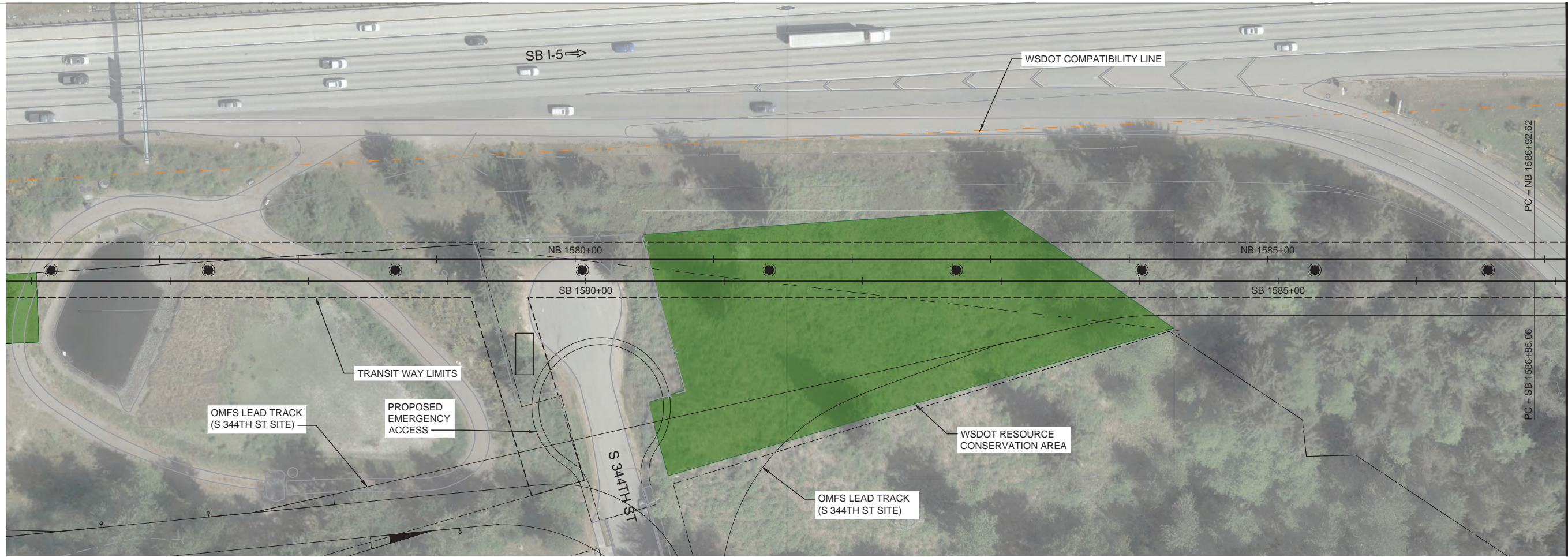
NOT FOR
CONSTRUCTION

S08C - S 344TH ST SITE
TRACK PLAN AND PROFILE
SB STA 1588+00 TO SB STA 1599+00

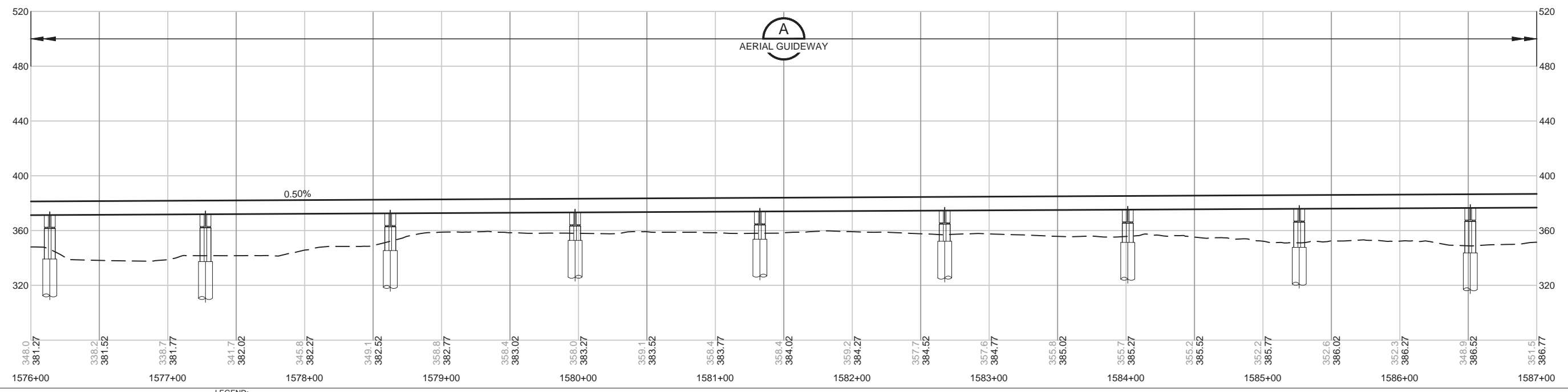
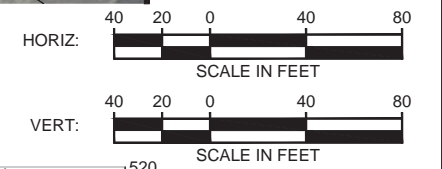
S08C-KAP110
34



SOUND TRANSIT OPERATIONS & MAINTENANCE FACILITY SOUTH



SEE DWG S08C-KAP202



CONCEPTUAL ENGINEERING

NOT FOR CONSTRUCTION

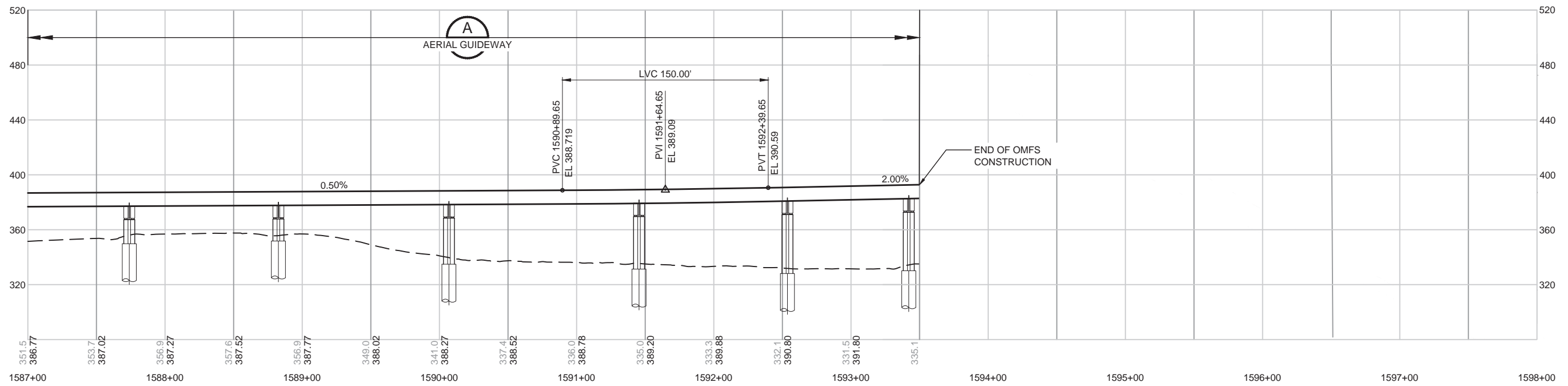
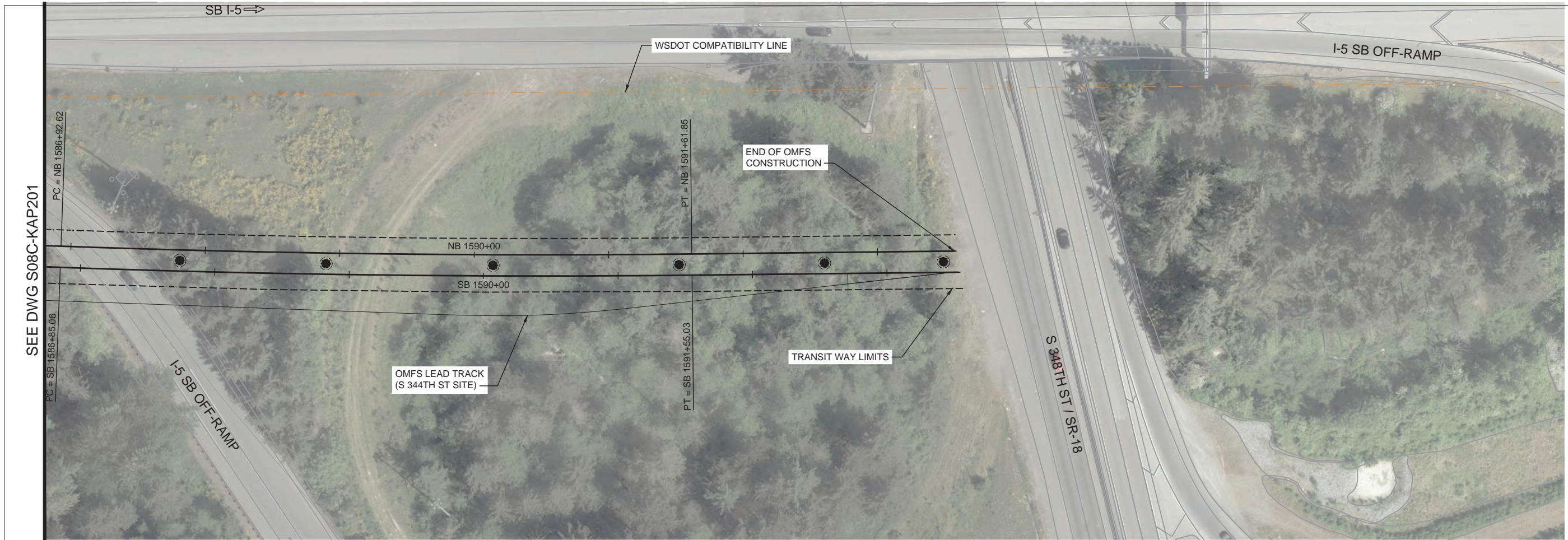
- LEGEND:
- COLUMNS / STRADDLE BENTS
 - STREAM / WETLAND
 - CONSTRUCTION LIMITS
 - TRANSIT WAY LIMITS
 - WSDOT COMPATIBILITY LINE

S08C - I-5 OPTION S 344TH ST SITE
TRACK PLAN AND PROFILE

JLUM
5/6/2023 4:02:17 PM
C:\P\WORKING\WEST01\03124286\DEIS\OMFS\S08C-KAP201_202.DWG



SOUND TRANSIT OPERATIONS & MAINTENANCE FACILITY SOUTH



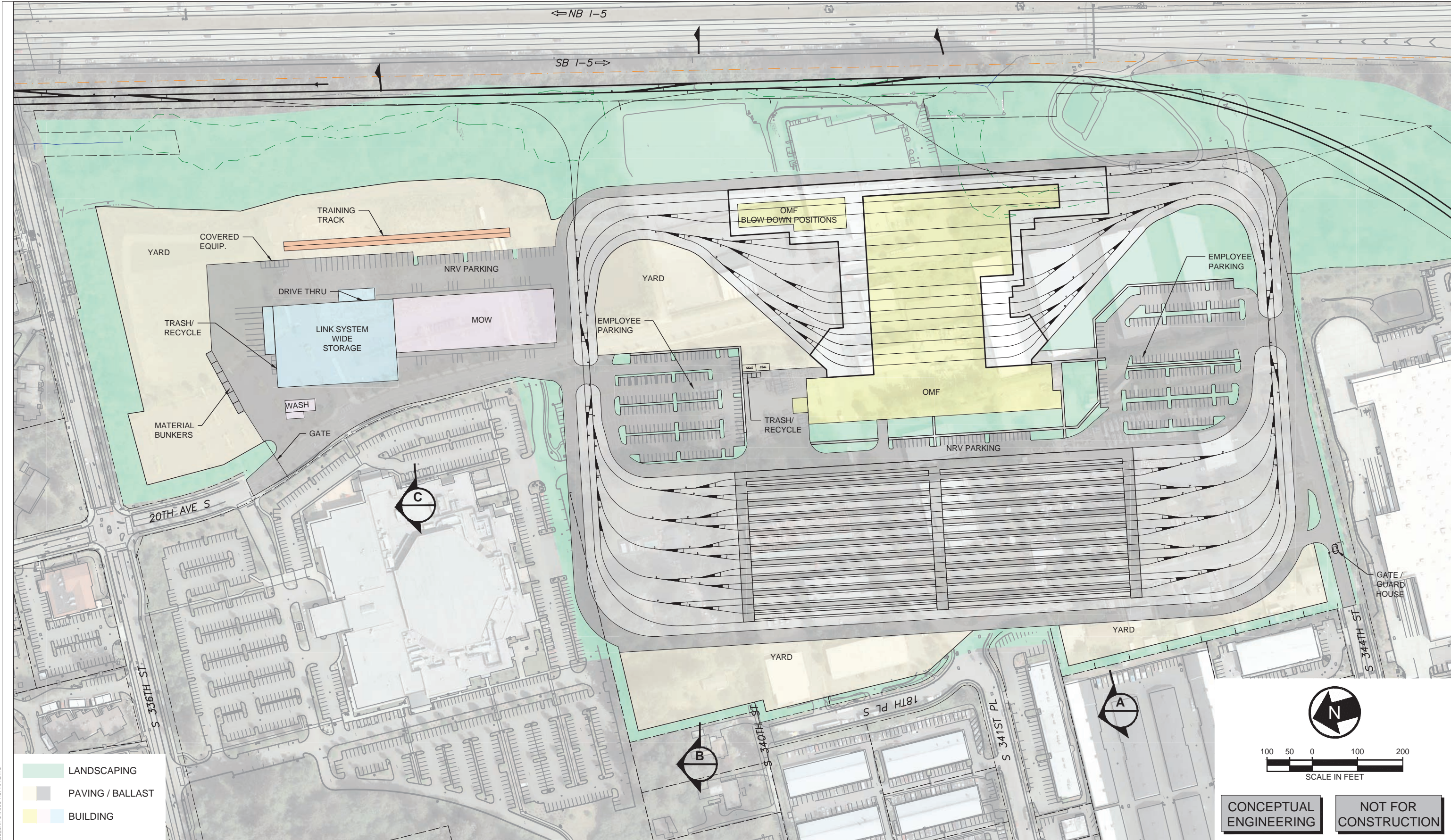
- LEGEND:
- COLUMNS / STRADDLE BENTS
 - STREAM / WETLAND
 - CONSTRUCTION LIMITS
 - TRANSIT WAY LIMITS
 - WSDOT COMPATIBILITY LINE

S08C - I-5 OPTION S 344TH ST SITE
TRACK PLAN AND PROFILE

CONCEPTUAL
ENGINEERING

NOT FOR
CONSTRUCTION


SOUND TRANSIT OPERATIONS & MAINTENANCE FACILITY SOUTH



JLM
 5/11/2023 3:19:50 PM
 C:\PWORKING\WEST\01\03124286\DEIS_OMF\M06C-ASP701.DWG

- LANDSCAPING
- PAVING / BALLAST
- BUILDING

- LEGEND:
- COLUMNS / STRADDLE BENTS
 - STREAM / WETLAND
 - CONSTRUCTION LIMITS
 - TRANSIT WAY LIMITS
 - WSDOT COMPATIBILITY LINE



100 50 0 100 200
SCALE IN FEET

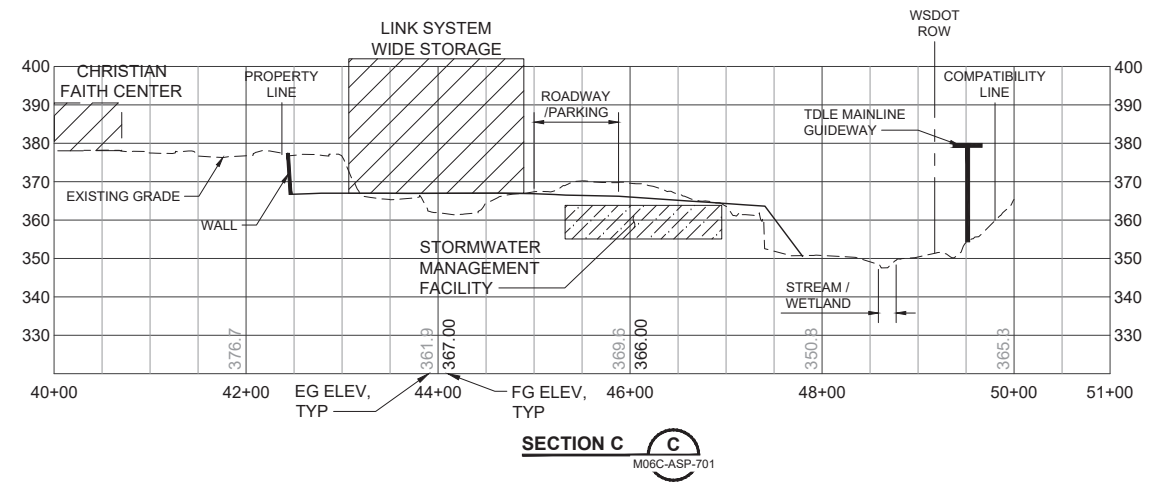
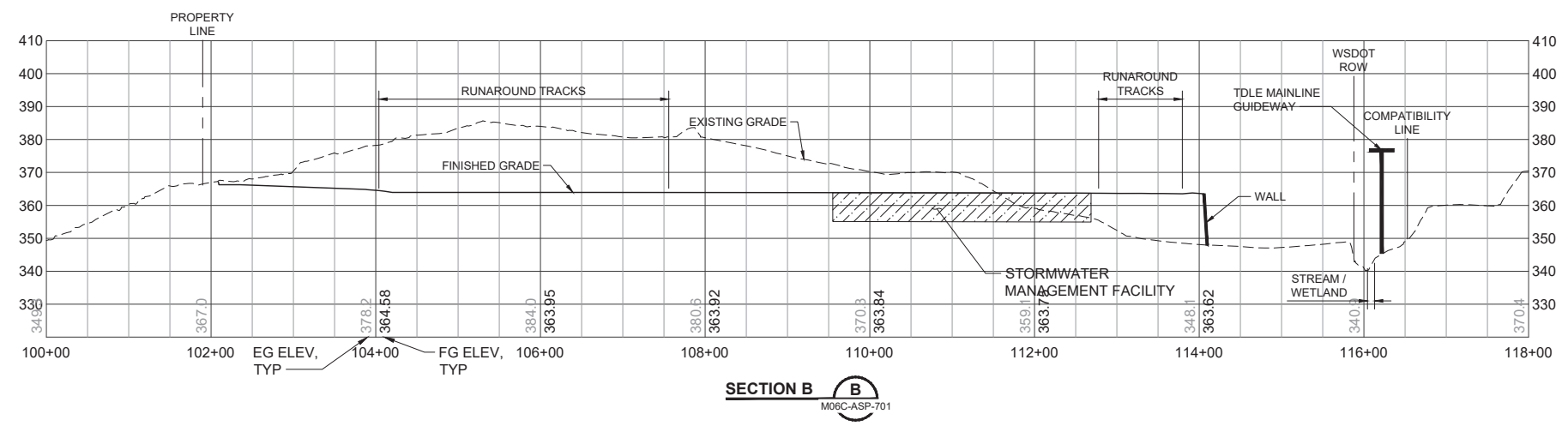
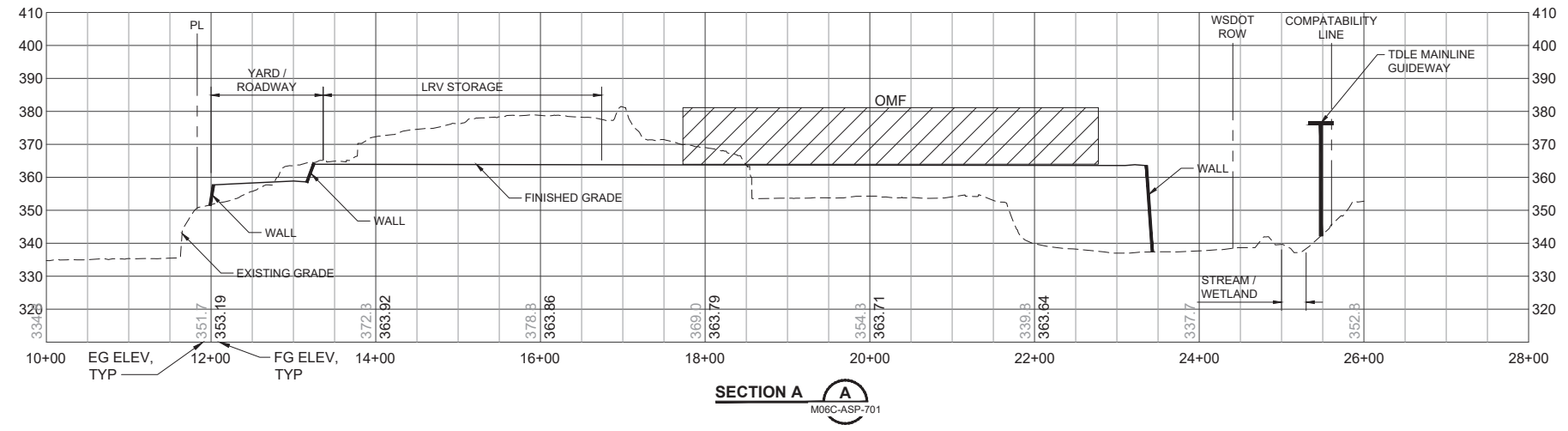
CONCEPTUAL
ENGINEERING

NOT FOR
CONSTRUCTION

M06C - S 344TH ST SITE
ARCHITECTURAL SITE PLAN



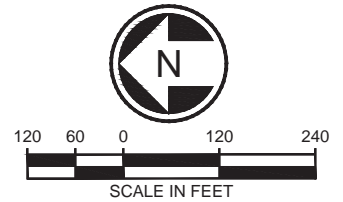
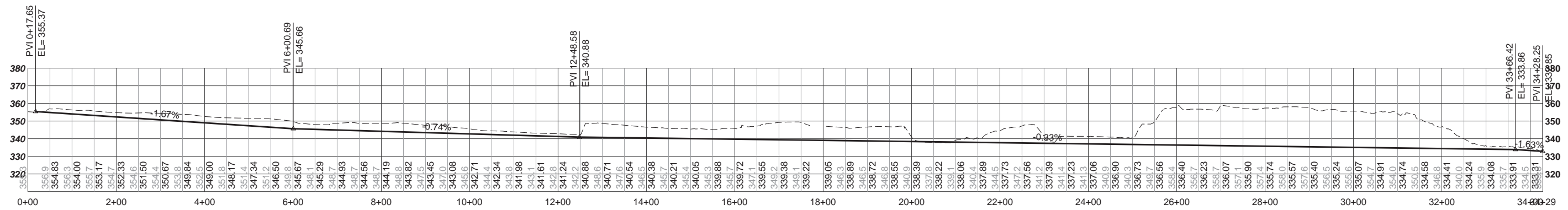
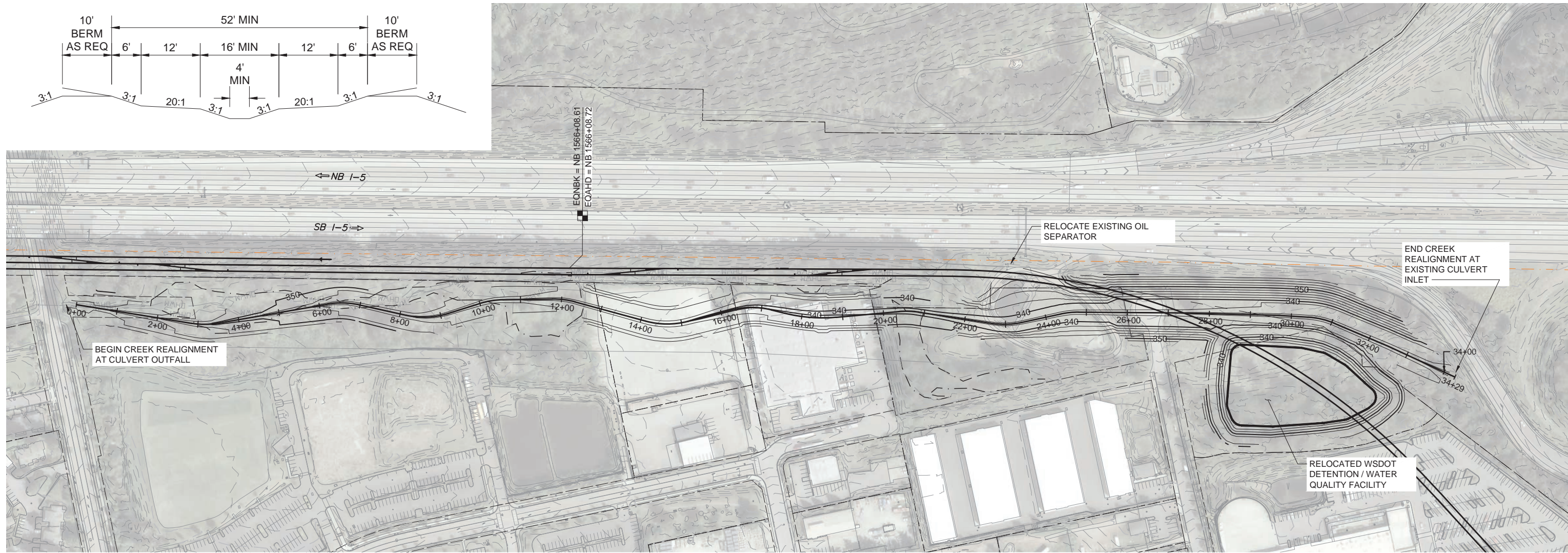
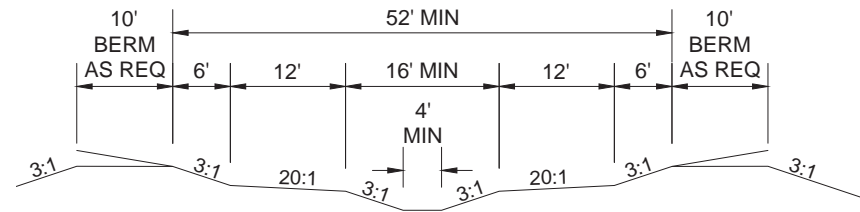
SOUND TRANSIT OPERATIONS & MAINTENANCE FACILITY SOUTH



CONCEPTUAL ENGINEERING NOT FOR CONSTRUCTION



SOUND TRANSIT OPERATIONS & MAINTENANCE FACILITY SOUTH



NOTES:
 1. STREAM REALIGNMENT AND STORMWATER FACILITY RELOCATION SHOWN IS CONCEPTUAL AND HAS NOT BEEN REVIEWED OR APPROVED BY AHJs

- LEGEND:
- ○ COLUMNS / STRADDLE BENTS
 - STREAM / WETLAND
 - - - CONSTRUCTION LIMITS
 - - - TRANSIT WAY LIMITS
 - - - WSDOT COMPATIBILITY LINE

M06C - S 344TH ST SITE
 CREEK DRAINAGE PLAN

M06C-CDP-751
 39

8/5/2023 3:45:01 PM
 C:\P\WORKING\WEST01\03124288\DEIS_CAD\FS\M06C-CDP-751.DWG

