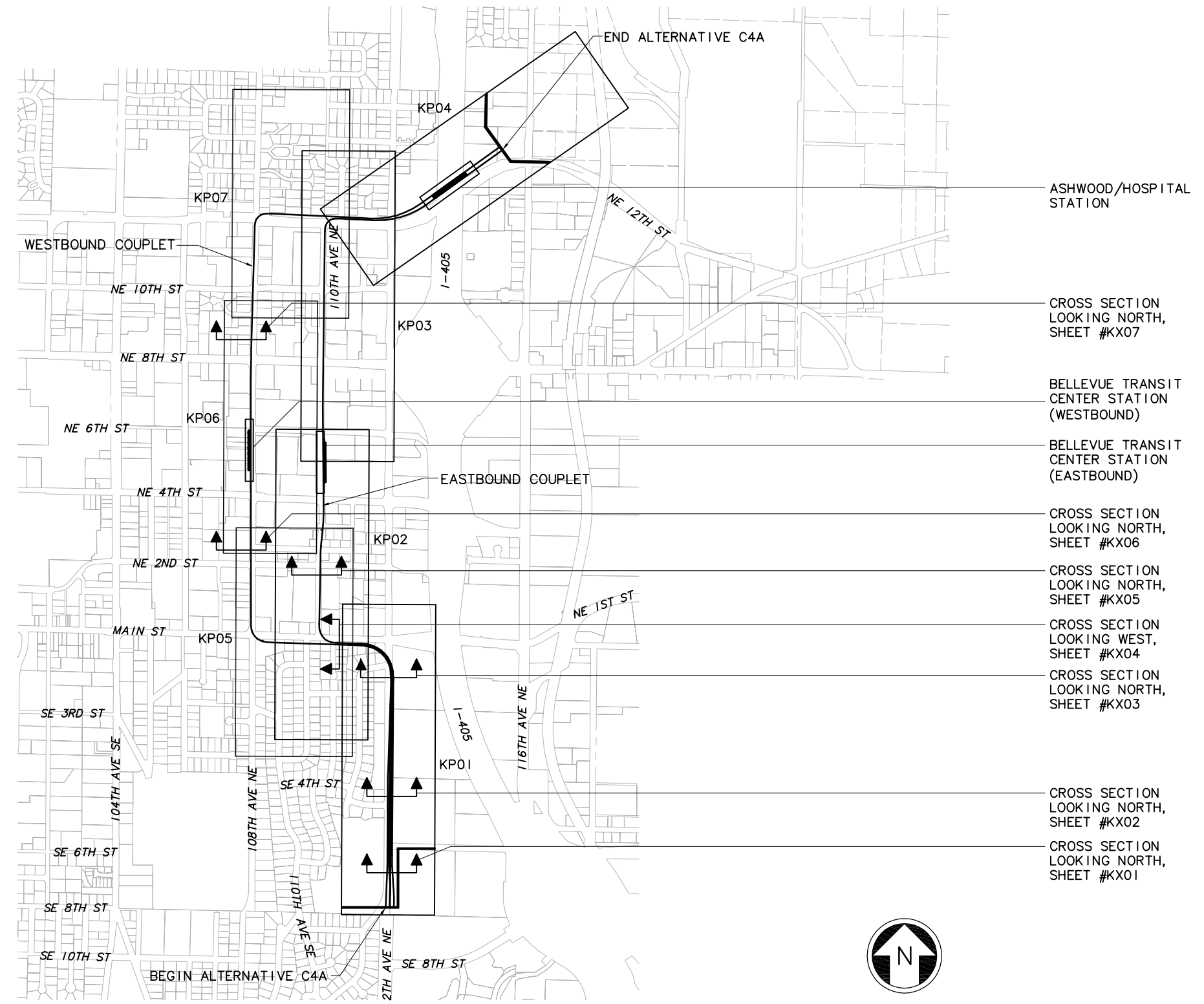


XREF'S  
 Resolved  
 ELC\_C4A\_KA  
 REG-DCON  
 ZG-2234H  
 x0222rx  
 x0225rx  
 x0228rx  
 x0231rx  
 x0522rx  
 x0525rx  
 x0528rx  
 x0531rx  
 x0534rx  
 x0831rx  
 x0834rx  
 Unresolved  
 LTSCALE  
 1=1



c:\work\ELC\C4A\_GZ05.dwg  
 10/16/08 10:13 : eackerm OE5396

No.	Date	Dsn.	Chk.	App.	Revisions

Designed By:  
 Drawn By:  
 Checked By:  
 Approved By:

DE IS  
 CONCEPTUAL

**CH2MHILL**  
 IN ASSOCIATION WITH  
**PARSONS & INCA**  
 ENGINEERS INC.

Submitted:      Date:      Approved:      Date:

Scale: NTS  
 Filename: ELC1C4A\_GZ05.dwg  
 Contract No.: EL\_SEG\_C

**EAST LINK PROJECT**  
 SEGMENT C: C4A-B2A OPTION  
 ALTERNATIVE C4A

KEY PLAN

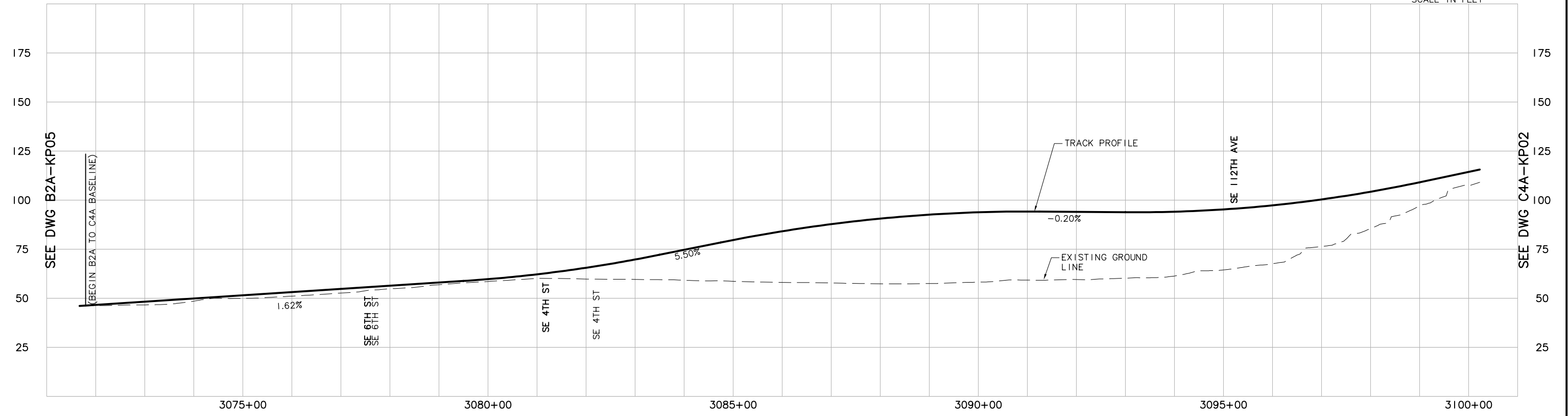
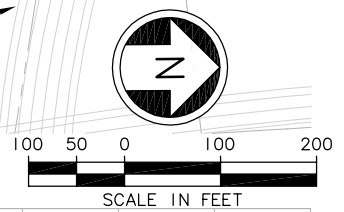
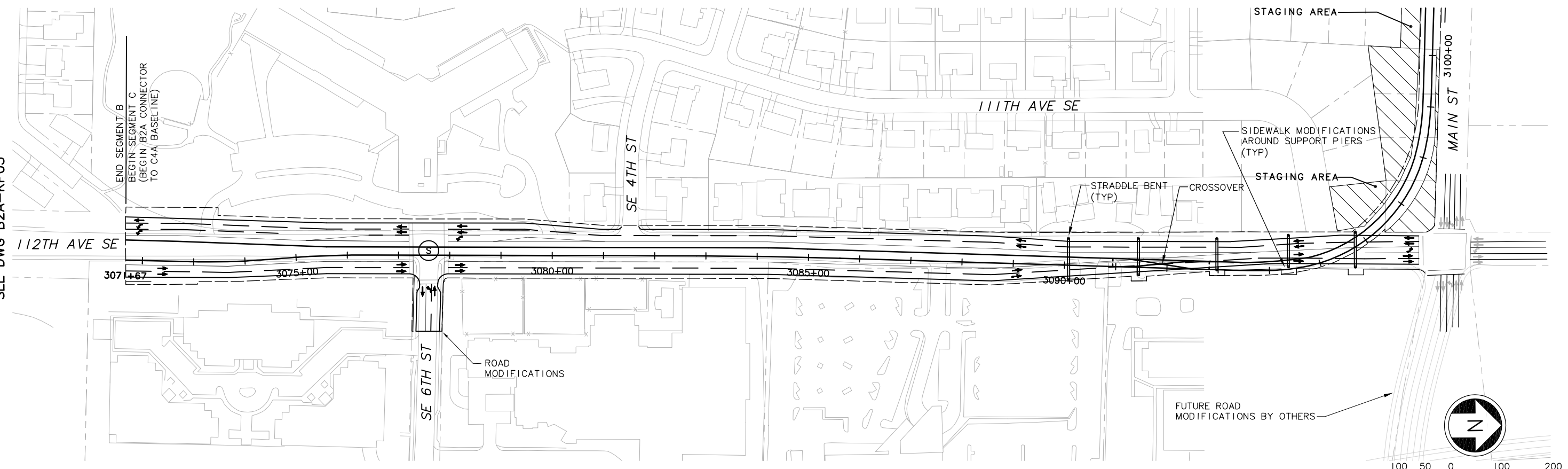
Drawing No.: C4A-GZ05  
 Sheet No.:      Rev.:  
 G-C52

XREF'S  
 Resolved  
 ELC\_C4A\_CM  
 ELC\_C4A\_JD  
 ELC\_C4A\_KA  
 ELC\_1405\_P  
 REG-DCON  
 ZG-2234H  
 ZG-G10010  
 key\_East  
 x0225rx  
 x0225sf  
 x0228rx  
 x0525rx  
 x0525sf  
 x0528rx  
 x0531rx  
 x0531sf  
 x0534rx  
 x0534sf  
 Unresolved  
 St\_Names\_E

LTSCALE  
 1=1

SEE DWG B2A-KP05

SEE DWG C4A-KP02



c:\work\ELC\C4A\_KP01.dwg  
 10/16/08 10:13 : eackerm OE5396

Designed By:					
Drawn By:					
Checked By:					
Approved By:					
No.	Date	Dsn.	Chk.	App.	Revisions

DE IS  
 CONCEPTUAL

**CH2MHILL**  
 IN ASSOCIATION WITH  
**PARSONS & INCA**  
 ENGINEERS INC.

Grijalva  
 Engineering, L.L.C.

**SOUNDTRANSIT**

Submitted: \_\_\_\_\_ Date: \_\_\_\_\_  
 Approved: \_\_\_\_\_ Date: \_\_\_\_\_

Scale:  
 H: 1"=100'; V: 1"=25'

Filename:  
 ELC\C4A\_KP01.dwg

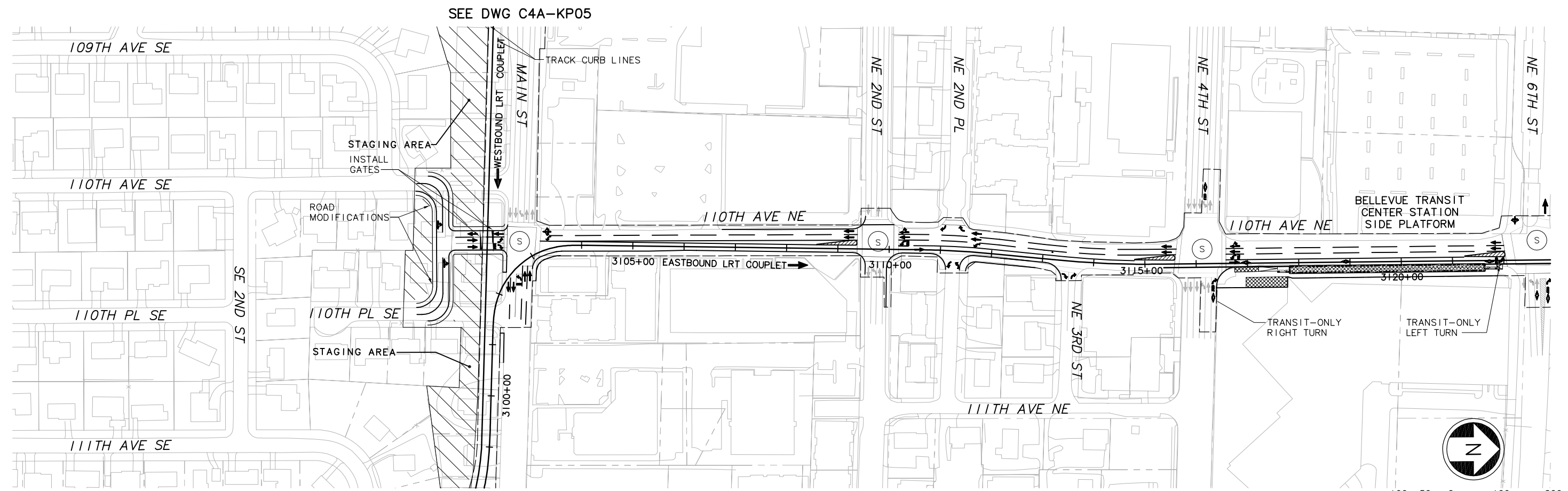
Contract No.:  
 EL\_SEG\_C

**EAST LINK PROJECT**  
 SEGMENT C: C4A-B2A OPTION  
 ALTERNATIVE C4A  
 TRACK PLAN & PROFILE

Drawing No.: **C4A-KP01**  
 Sheet No.: \_\_\_\_\_ Rev.: \_\_\_\_\_  
 G-C53

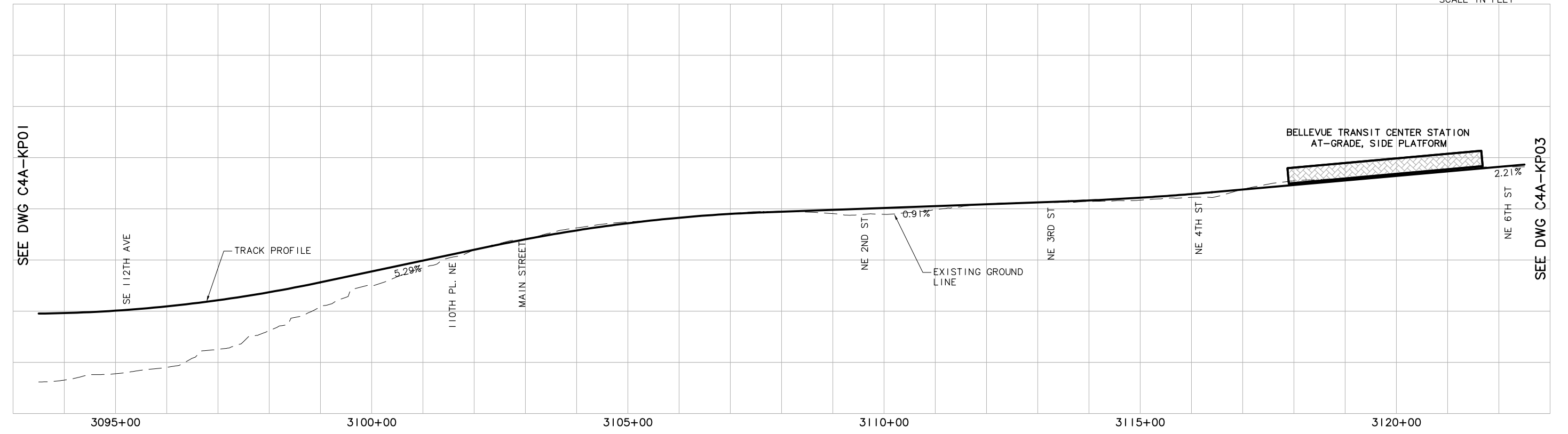
XREF'S  
 Resolved  
 ELC\_C4A\_CM  
 ELC\_C4A\_JO  
 ELC\_C4A\_KA  
 REG-DCON  
 ZG-2234H  
 ZG-G10010  
 Key\_East  
 x0225rx  
 x0225sf  
 x0228rx  
 x0228sf  
 x0525rx  
 x0525sf  
 x0528rx  
 x0528sf  
 x0531rx  
 x0531sf  
 x0534rx  
 x0534sf  
 Unresolved

LTSCALE  
 1=1



SEE DWGS C4A-KP01, C4A1KP01, C4A2KP01, C4A3KP01

SEE DWG C4A-KP03



c:\work\ELC\C4A\_KP02.dwg  
 10/16/08 10:14 : eackerm OE5396

Designed By:					
Drawn By:					
Checked By:					
Approved By:					
No.	Date	Dsn.	Chk.	App.	Revisions

DE IS  
 CONCEPTUAL

**CH2MHILL**  
 IN ASSOCIATION WITH  
**PARSONS & INCA**  
 ENGINEERS INC.

Submitted: \_\_\_\_\_ Date: \_\_\_\_\_

**SOUNDTRANSIT**

Approved: \_\_\_\_\_ Date: \_\_\_\_\_

Scale: H: 1"=100'; V: 1"=25'  
 Filename: ELC\C4A\_KP02.dwg  
 Contract No.: EL\_SEG\_C  
 Date: \_\_\_\_\_

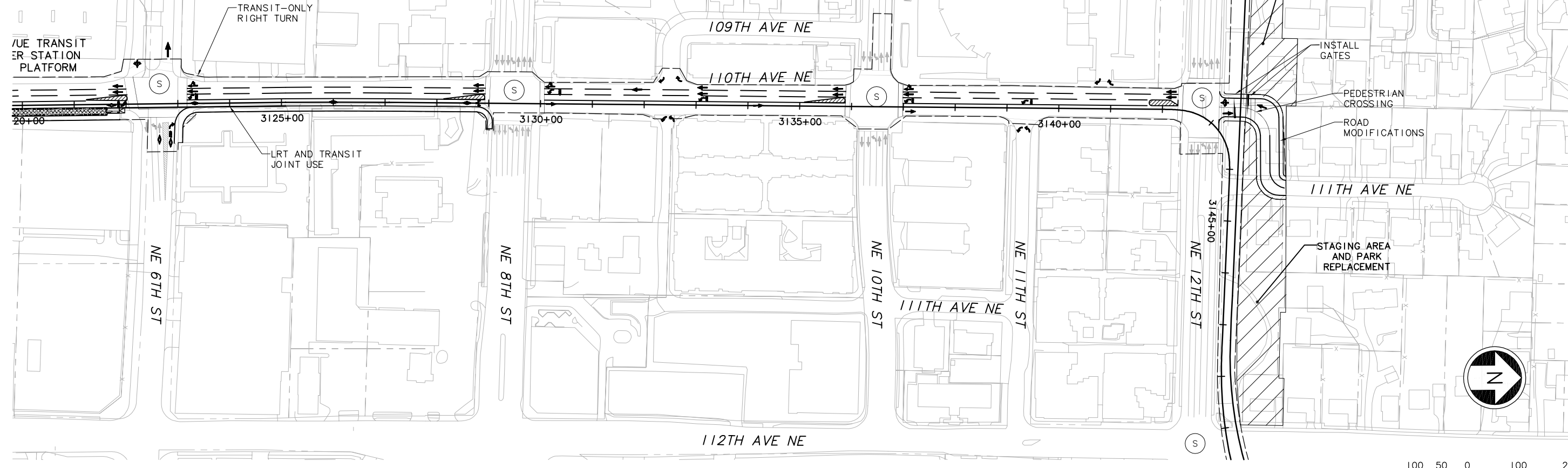
**EAST LINK PROJECT**  
 SEGMENT C: C4A-B2A (BASELINE)  
 ALTERNATIVE C4A  
 TRACK PLAN & PROFILE

Drawing No.: **C4A-KP02**  
 Sheet No.: G-C54  
 Rev.: \_\_\_\_\_

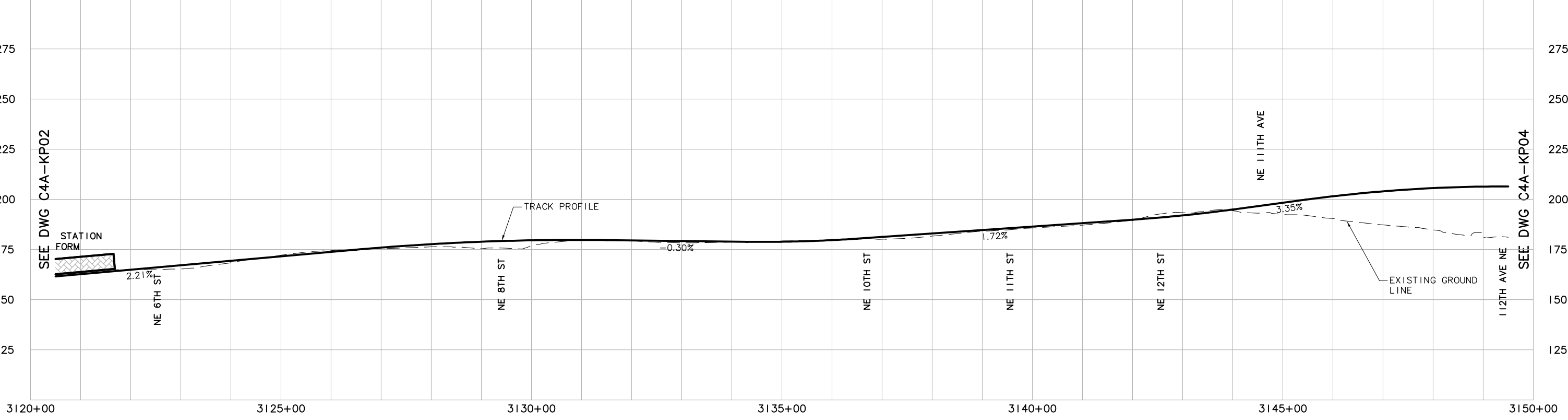
XREF'S  
 Resolved  
 ELC\_C4A\_CM  
 ELC\_C4A\_K0  
 ELC\_C4A\_KA  
 REG-DCON  
 ZG-2234H  
 ZG-G10010  
 Key\_East  
 x0228rx  
 x0228sf  
 x0231rx  
 x0231sf  
 x0528rx  
 x0528sf  
 x0528sf  
 x0531rx  
 x0531sf  
 x0534rx  
 x0534sf  
 Unresolved 2  
 C4A  
 St\_Names\_E\_44  
 LTSCALE  
 1=1

SEE DWG C4A-KP02 FOR EASTBOUND LRT COUPLET CONTINUATION

SEE DWG C4A-KP07 FOR WESTBOUND LRT COUPLET CONTINUATION



SEE DWG C4A-KP04



SEE DWG C4A-KP02

SEE DWG C4A-KP04

Designed By:	
Drawn By:	
Checked By:	
Approved By:	

**CH2MHILL**  
 IN ASSOCIATION WITH  
**PARSONS & INCA**  
 ENGINEERS INC.

Submitted: \_\_\_\_\_ Date: \_\_\_\_\_ Approved: \_\_\_\_\_ Date: \_\_\_\_\_

Scale:  
 H: 1"=100'; V: 1"=25'  
 Filename:  
 ELC1C4A\_KP03.dwg  
 Contract No.:  
 EL\_SEG\_C

**EAST LINK PROJECT**  
 SEGMENT C: C4A-B2A (BASELINE)  
 ALTERNATIVE C4A  
 TRACK PLAN & PROFILE

Drawing No.: **C4A-KP03**  
 Sheet No.: \_\_\_\_\_ Rev.: \_\_\_\_\_  
 G-C55

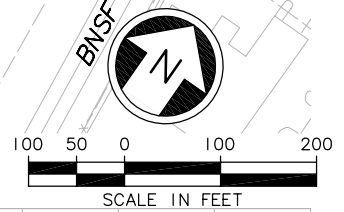
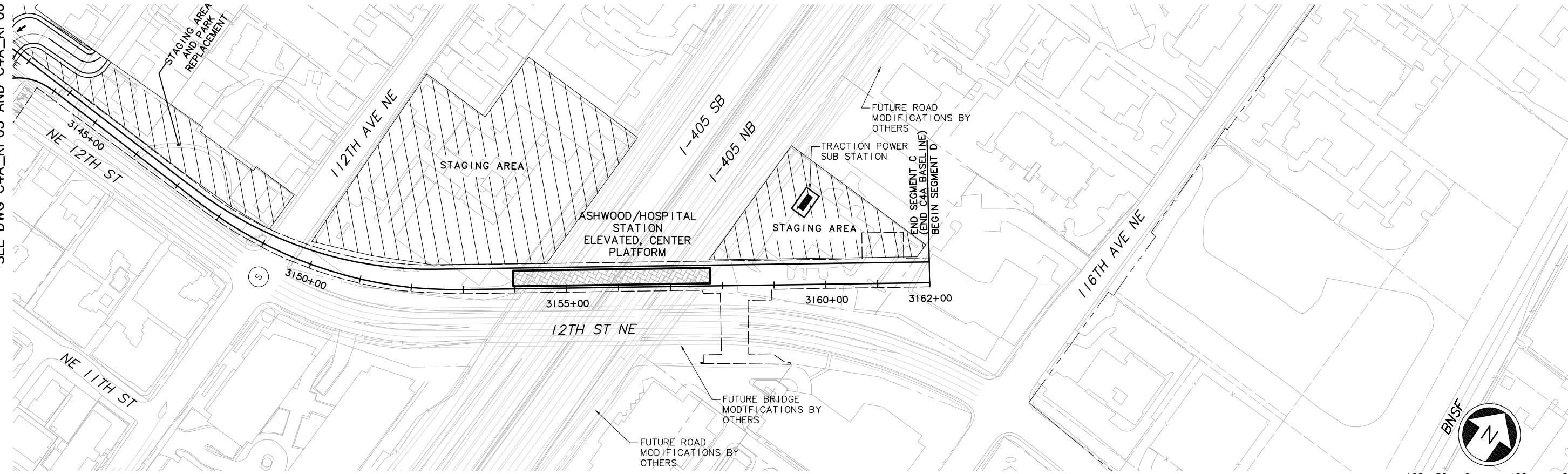
c:\work\ELC1C4A\_KP03.dwg  
 10/16/08 10:14 : eackerm OE5396

XREF'S  
 Resolved  
 ELC\_C4A\_CM  
 ELC\_C4A\_K0  
 ELC\_C4A\_KA  
 ELC\_1405\_P  
 REG-DCON  
 ZG-2234H  
 ZG-G10010  
 x0228rx  
 x0228sf  
 x0231rx  
 x0231sf  
 x0528rx  
 x0528sf  
 x0528rx  
 x0528sf  
 x0531rx  
 x0531sf  
 x0534rx  
 x0534sf

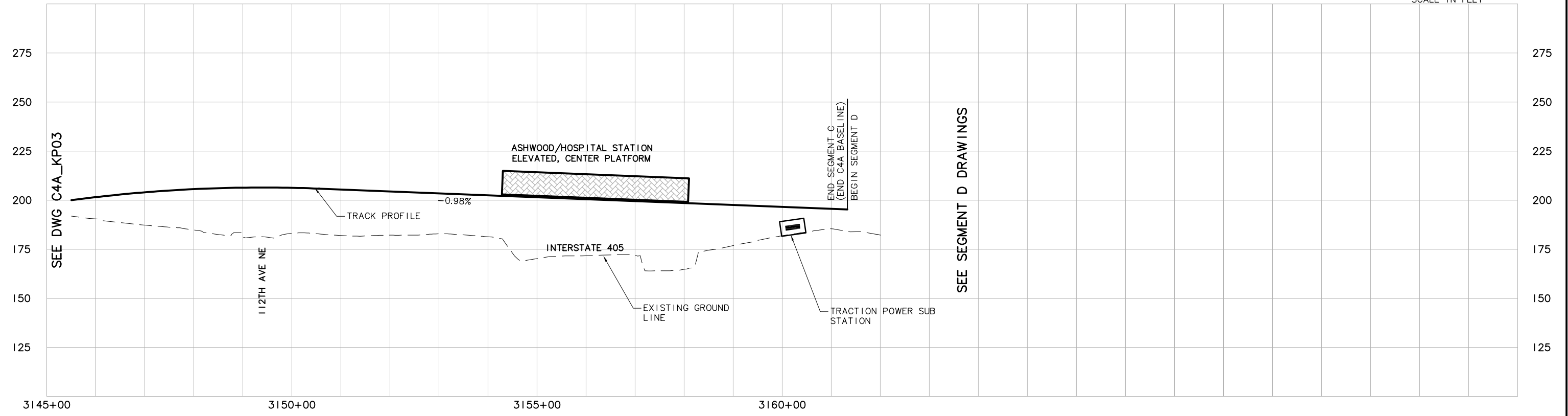
Unresolved 2  
 St\_Names\_E\_44  
 key\_East

LTSKALE  
 1=1

SEE DWG C4A\_KP03 AND C4A\_KP06



SEE SEGMENT D DRAWINGS



c:\work\ELC\C4A\_KP04.dwg  
 10/16/08 10:15 : eackerm OE5396

No.	Date	Dsn.	Chk.	App.	Revisions

Designed By:  
 Drawn By:  
 Checked By:  
 Approved By:

DE IS  
 CONCEPTUAL

**CH2MHILL**  
 IN ASSOCIATION WITH  
**PARSONS & INCA**  
 ENGINEERS INC.

Submitted:      Date:      Approved:      Date:

**SOUNDTRANSIT**

Scale:  
 H: 1"=100'; V: 1"=25'  
 Filename:  
 ELC\C4A\_KP04.dwg  
 Contract No.:  
 EL\_SEG\_C

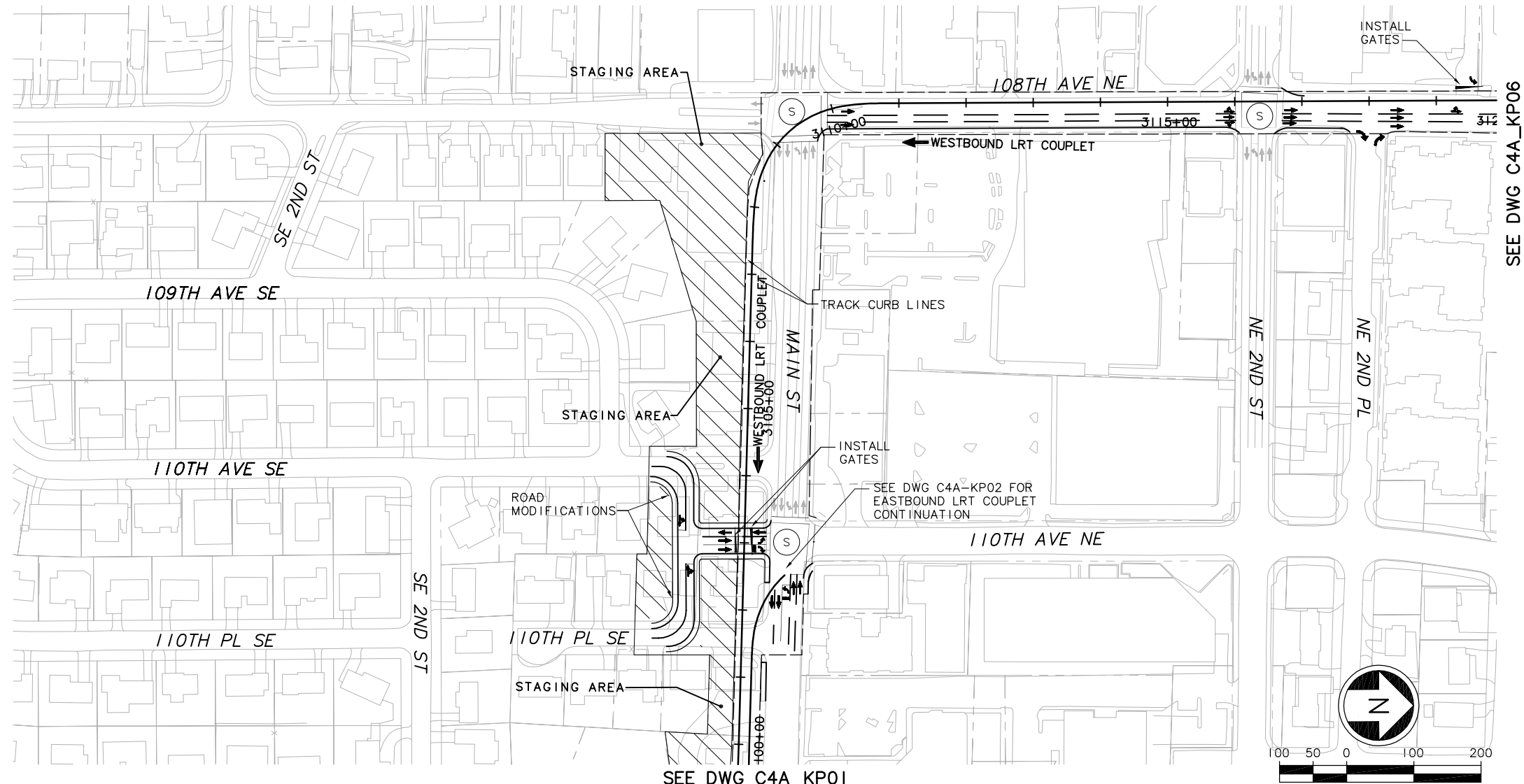
**EAST LINK PROJECT**  
 SEGMENT C: C4A-B2A (BASELINE)  
 ALTERNATIVE C4A  
 TRACK PLAN & PROFILE

Drawing No.:  
**C4A-KP04**  
 Sheet No.:      Rev.:  
 G-C56

XREF'S  
 Resolved  
 ELC\_C4A\_CM  
 ELC\_C4A\_K0  
 ELC\_C4A\_KA  
 REG-DCON  
 ZG-2234H  
 x0225rx  
 x0225sf  
 x0228rx  
 x0228sf  
 x0525rx  
 x0525sf  
 x0528rx  
 x0528sf  
 x0531rx  
 x0531sf  
 x0534rx  
 x0534sf  
 Unresolved

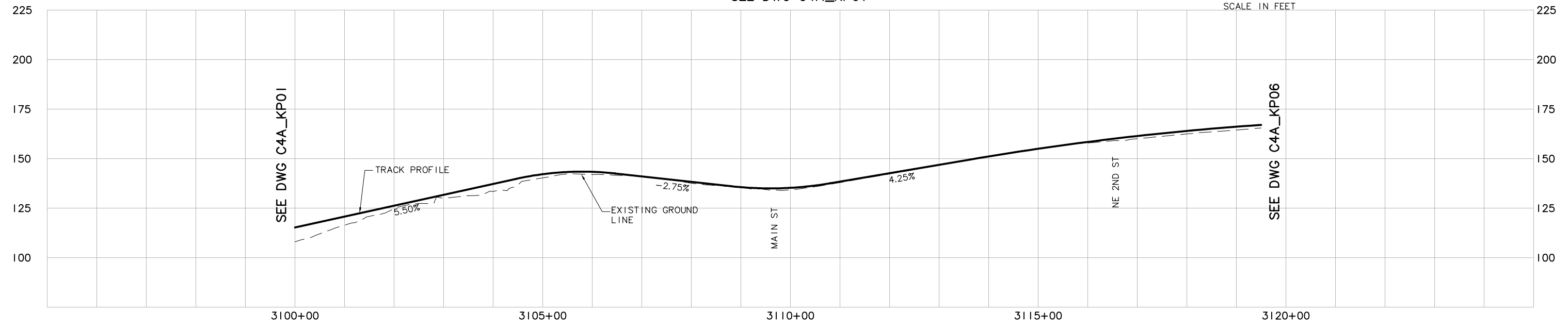
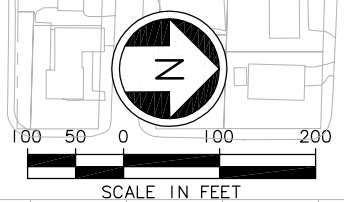
C4A  
 key\_East

LTSCALE  
 1=1



SEE DWG C4A\_KP06

SEE DWG C4A\_KP01



SEE DWG C4A\_KP01

SEE DWG C4A\_KP06

c:\work\ELC\C4A\_KP05.dwg  
 10/16/08 10:15 : eackerm OE5396

No.	Date	Dsn.	Chk.	App.	Revisions

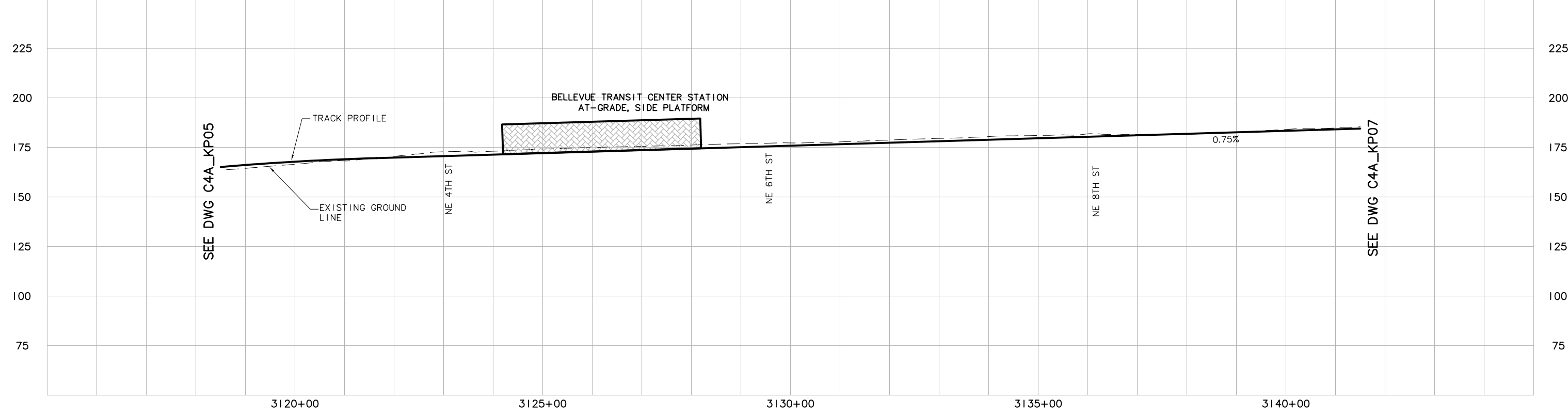
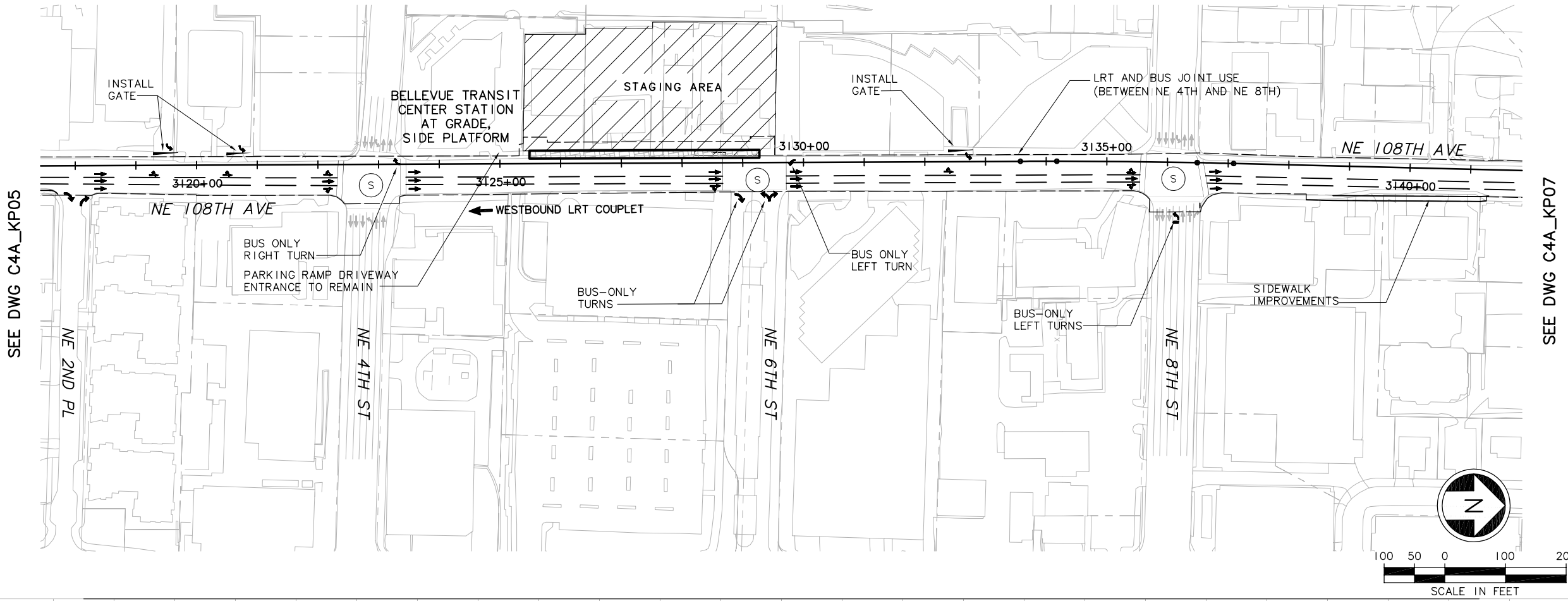
<b>DE IS CONCEPTUAL</b>	Designed By:	 <b>CH2MHILL</b> <small>IN ASSOCIATION WITH</small> <b>PARSONS &amp; INCA</b> <small>ENGINEERS INC.</small>	 <b>SOUNDTRANSIT</b>
	Drawn By:		
	Checked By:		
	Approved By:		
	Submitted:		

Scale:  
 H: 1"=100'; V: 1"=25'  
 Filename:  
 ELC\C4A\_KP05.dwg  
 Contract No.:  
 EL\_SEG\_C

**EAST LINK PROJECT**  
**SEGMENT C: C4A WESTBOUND**  
 ALTERNATIVE C4A  
**TRACK PLAN & PROFILE**

Drawing No.: **C4A-KP05**  
 Sheet No.:  
 Rev.:  
 G-C57

XREF'S  
 Resolved  
 ELC\_C4A\_CM  
 ELC\_C4A\_K0  
 ELC\_C4A\_KA  
 REG-DCON  
 ZG-2234H  
 x0228rx  
 x0228sf  
 x0231rx  
 x0231sf  
 x0528rx  
 x0528sf  
 x0531rx  
 x0531sf  
 Unresolved  
 C4A  
 key\_East  
 LSCALE  
 2  
 1=1



c:\work\ELC\C4A\_KP06.dwg  
 10/16/08 10:16 : eackerm OE5396

No.	Date	Dsn.	Chk.	App.	Revisions

Designed By:  
 Drawn By:  
 Checked By:  
 Approved By:

**CH2MHILL**  
 IN ASSOCIATION WITH  
**PARSONS & INCA**  
 ENGINEERS INC.

Submitted: Date: Approved: Date:

**SOUNDTRANSIT**

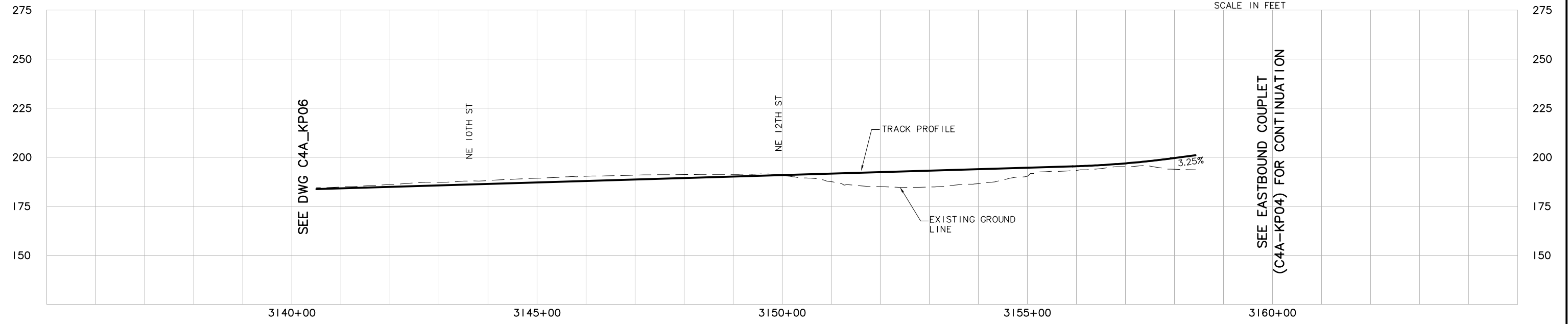
Scale: H: 1"=100'; V: 1"=25'  
 Filename: ELC\C4A\_KP06.dwg  
 Contract No.: EL\_SEG\_C

**EAST LINK PROJECT**  
 SEGMENT C: C4A WESTBOUND  
 ALTERNATIVE C4A  
 TRACK PLAN & PROFILE

Drawing No.: C4A-KP06  
 Sheet No.: G-C58  
 Rev.:

XREF'S  
 Resolved  
 ELC\_C4A\_CM  
 ELC\_C4A\_K0  
 ELC\_C4A\_KA  
 REG-DCON  
 ZG-2234H  
 x0225rx  
 x0225sf  
 x0228rx  
 x0228sf  
 x0231rx  
 x0231sf  
 x0525rx  
 x0525sf  
 x0528rx  
 x0528sf  
 x0531rx  
 x0531sf  
 x0534rx  
 x0534sf

Unresolved 2  
 C4A  
 key\_East  
 LTSCALE  
 1=1



c:\work\ELC\C4A\_KP07.dwg  
 10/16/08 10:16 : eackerm OE5396


No.	Date	Dsn.	Chk.	App.	Revisions

Designed By:  
 Drawn By:  
 Checked By:  
 Approved By:

DE IS  
 CONCEPTUAL

**CH2MHILL**  
 IN ASSOCIATION WITH  
**PARSONS & INCA**  
 ENGINEERS INC.

Submitted: \_\_\_\_\_ Date: \_\_\_\_\_  
 Approved: \_\_\_\_\_ Date: \_\_\_\_\_



Scale:  
 H: 1"=100'; V: 1"=25'  
 Filename:  
 ELC\C4A\_KP07.dwg  
 Contract No.:  
 EL\_SEG\_C

**EAST LINK PROJECT**  
 SEGMENT C: C4A WESTBOUND  
 ALTERNATIVE C4A  
 TRACK PLAN & PROFILE

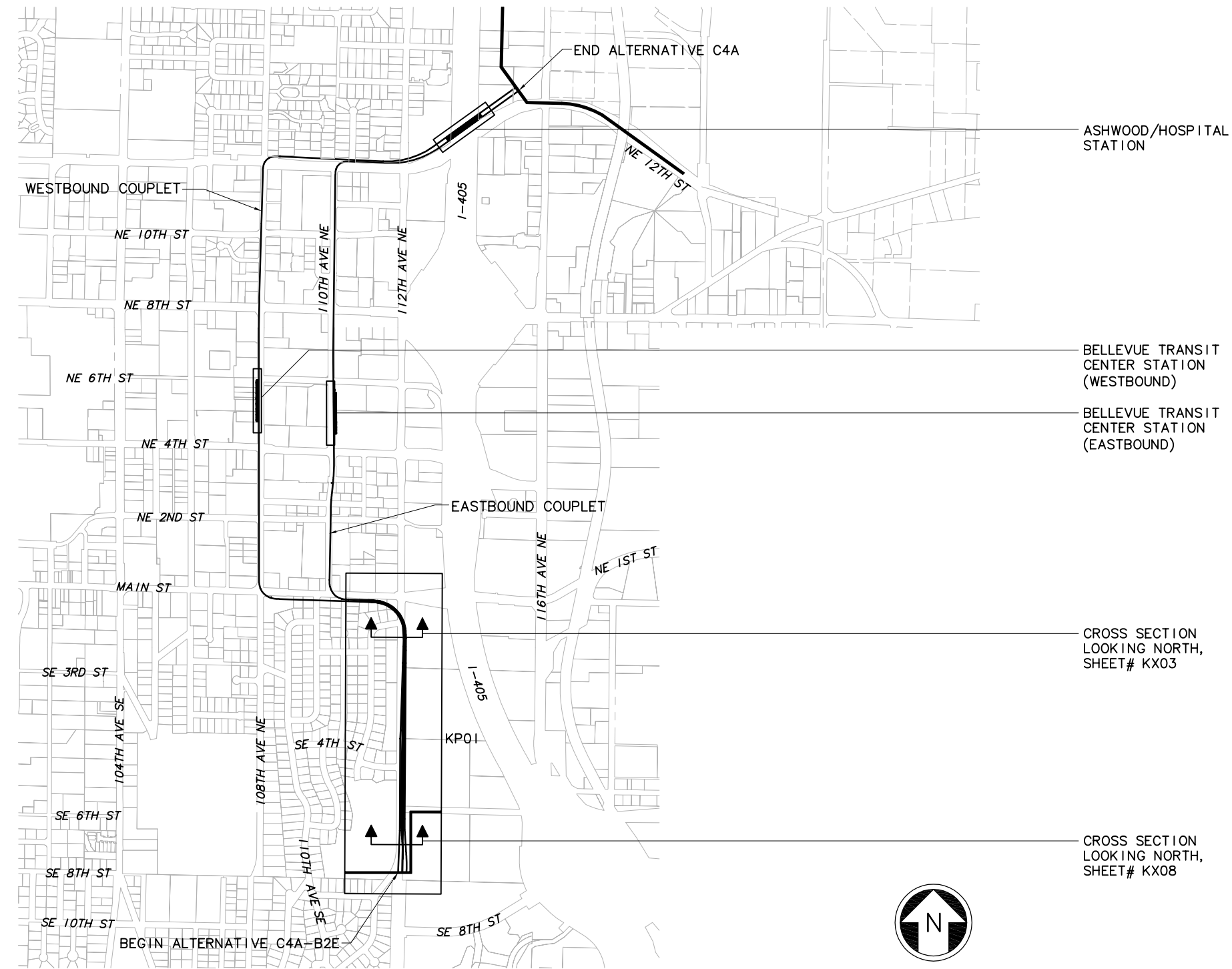
THIS PRINT REPRODUCED AT HALF SCALE

Drawing No.: **C4A-KP07**  
 Sheet No.: \_\_\_\_\_ Rev.: \_\_\_\_\_  
 G-C59



XREF'S  
 Resolved  
 ELC\_C4A\_KA  
 REG-DCON  
 ZG-2234H  
 x0222rx  
 x0225rx  
 x0228rx  
 x0231rx  
 x0522rx  
 x0525rx  
 x0528rx  
 x0531rx  
 x0534rx  
 x0831rx  
 x0834rx  
 Unresolved  
 key\_East

LTSCALE 2  
 1=1



c:\work\ELC\C4A\GZ05.dwg  
 10/16/08 10:10 : eackerm OE5396


No.	Date	Dsn.	Chk.	App.	Revisions

Designed By:  
 Drawn By:  
 Checked By:  
 Approved By:

DE IS  
 CONCEPTUAL



Submitted:      Date:      Approved:      Date:



Date:

Scale: NTS  
 Filename: ELC\C4A\GZ05.dwg  
 Contract No.: EL\_SEG\_C  
 Date:

**EAST LINK PROJECT**  
**SEGMENT C: C4A-B2E OPTION**  
**ALTERNATIVE C4A**  
 KEY PLAN

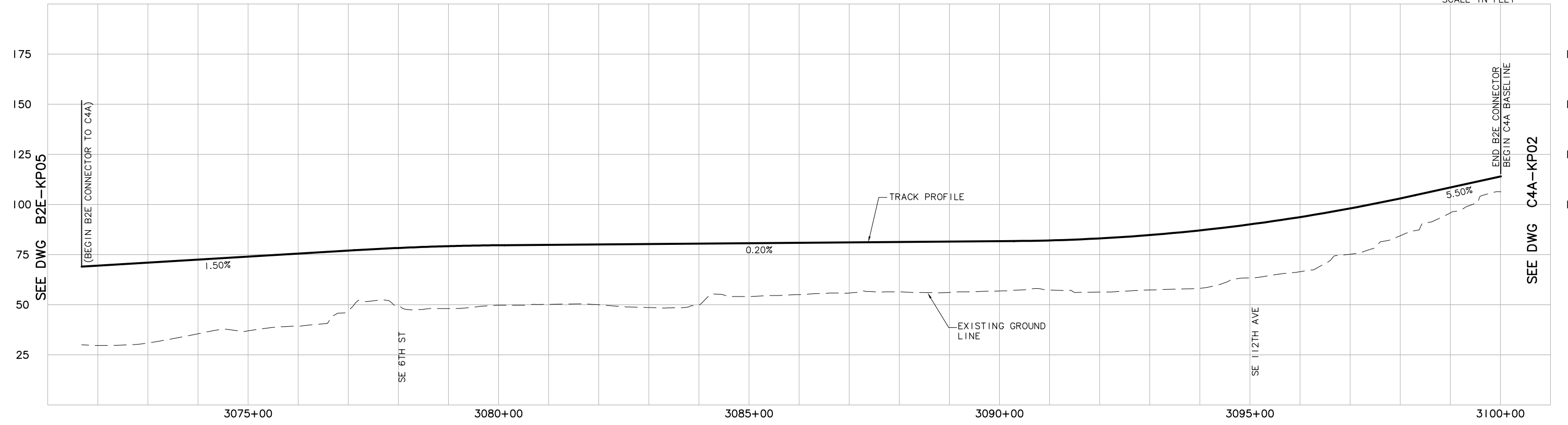
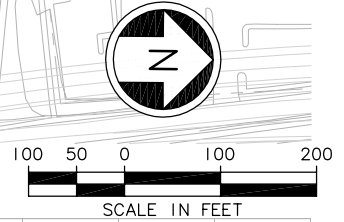
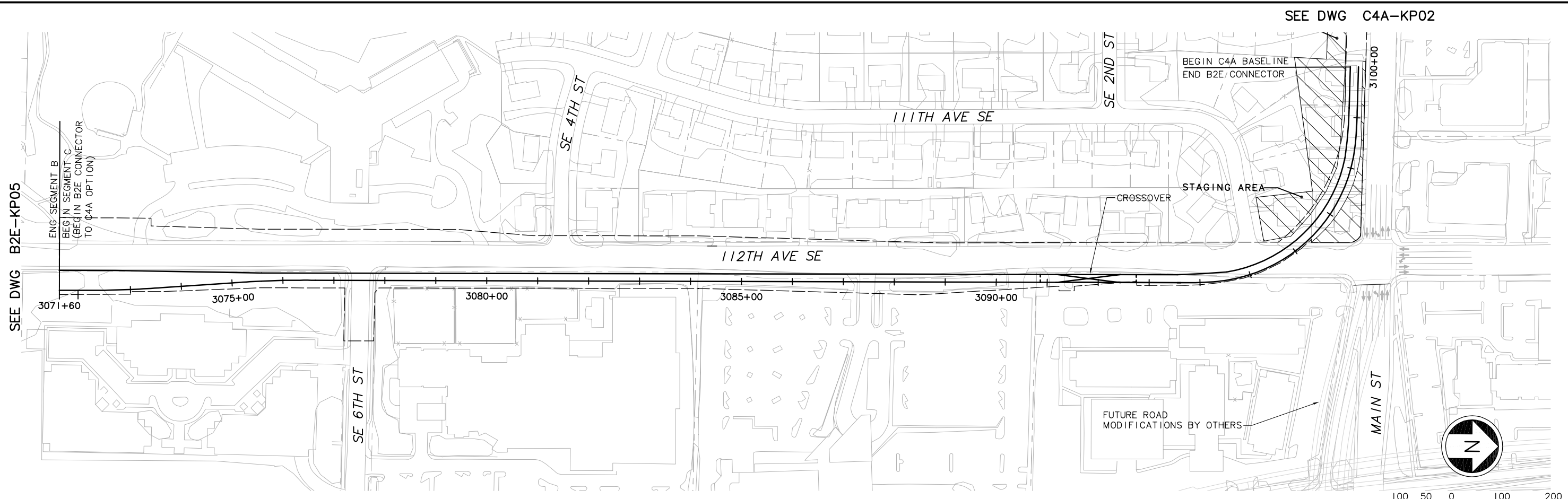


Drawing No.: C4A\GZ05  
 Sheet No.:      Rev.:  
 G-C60

XREF'S  
 Resolved  
 ELC\_C4A\_CM  
 ELC\_C4A\_J0  
 ELC\_C4A\_KA  
 ELC\_1405\_P  
 REG-DCON  
 ZG-2234H  
 ZG-G10010  
 x0225rx  
 x0225sf  
 x0228rx  
 x0228sf  
 x0525rx  
 x0525sf  
 x0528rx  
 x0528sf  
 x0531rx  
 x0531sf  
 x0534rx  
 x0534sf

Unresolved  
 key\_East

LTSKALE  
 1=1

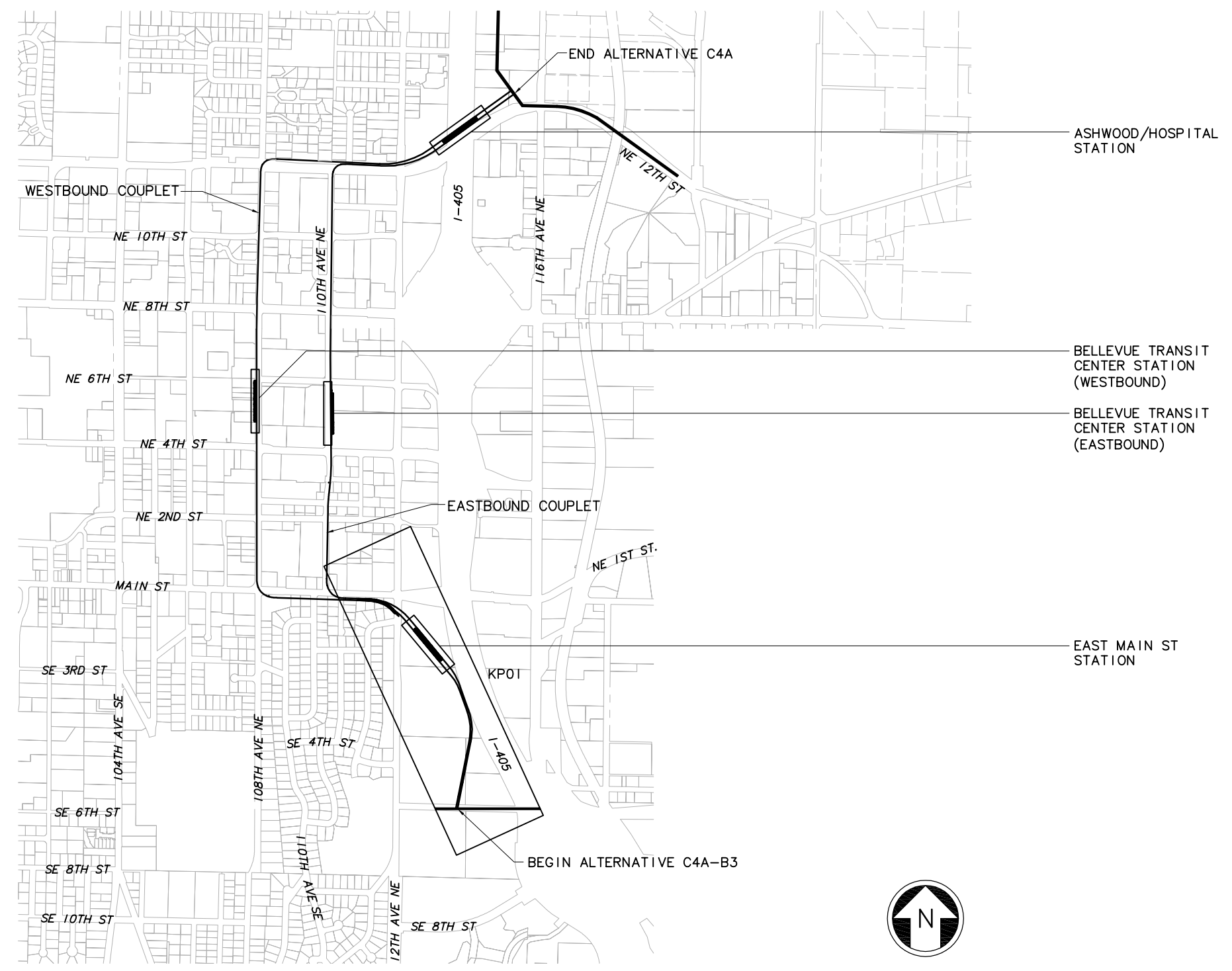


c:\work\ELC\C4A\KP01.dwg  
 10/16/08 10:11 : eackerm OE5396

Designed By:					
Drawn By:					
Checked By:					
Approved By:					
No.	Date	Dsn.	Chk.	App.	Revisions

<b>DE IS CONCEPTUAL</b>	<b>CH2MHILL</b> <small>IN ASSOCIATION WITH</small> <b>PARSONS &amp; INCA</b> <small>ENGINEERS INC.</small>	Grijalva Engineering, L.L.C.		Scale: H: 1"=100'; V: 1"=25' Filename: ELC\C4A\KP01.dwg Contract No.: EL_SEG_C	<b>EAST LINK PROJECT</b> <b>SEGMENT C: C4A-B2E OPTION</b> ALTERNATIVE C4A <b>TRACK PLAN &amp; PROFILE</b>	Drawing No.: <b>C4A1KP01</b>
	Submitted:	Date:	Approved:	Date:	Date:	

XREF'S  
 Resolved  
 ELC\_C4A\_KA  
 REG-DCON  
 ZG-2234H  
 x0222rx  
 x0225rx  
 x0228rx  
 x0231rx  
 x0522rx  
 x0525rx  
 x0528rx  
 x0531rx  
 x0534rx  
 x0831rx  
 x0834rx  
 Unresolved  
 key\_East  
 LTSCALE  
 1=1



c:\work\ELC\C4A2GZ05.dwg  
 10/16/08 10:11 : eackerm OE5396

No.	Date	Dsn.	Chk.	App.	Revisions

Designed By:  
 Drawn By:  
 Checked By:  
 Approved By:

DE IS  
 CONCEPTUAL

**CH2MHILL**  
 IN ASSOCIATION WITH  
**PARSONS & INCA**  
 ENGINEERS INC.

Submitted:      Date:      Approved:      Date:



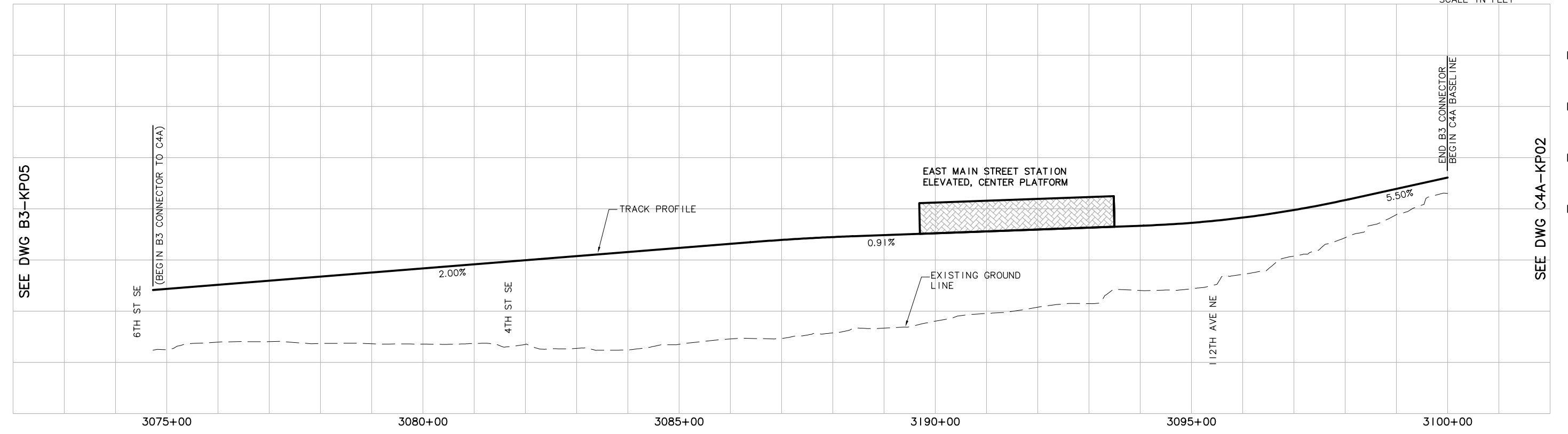
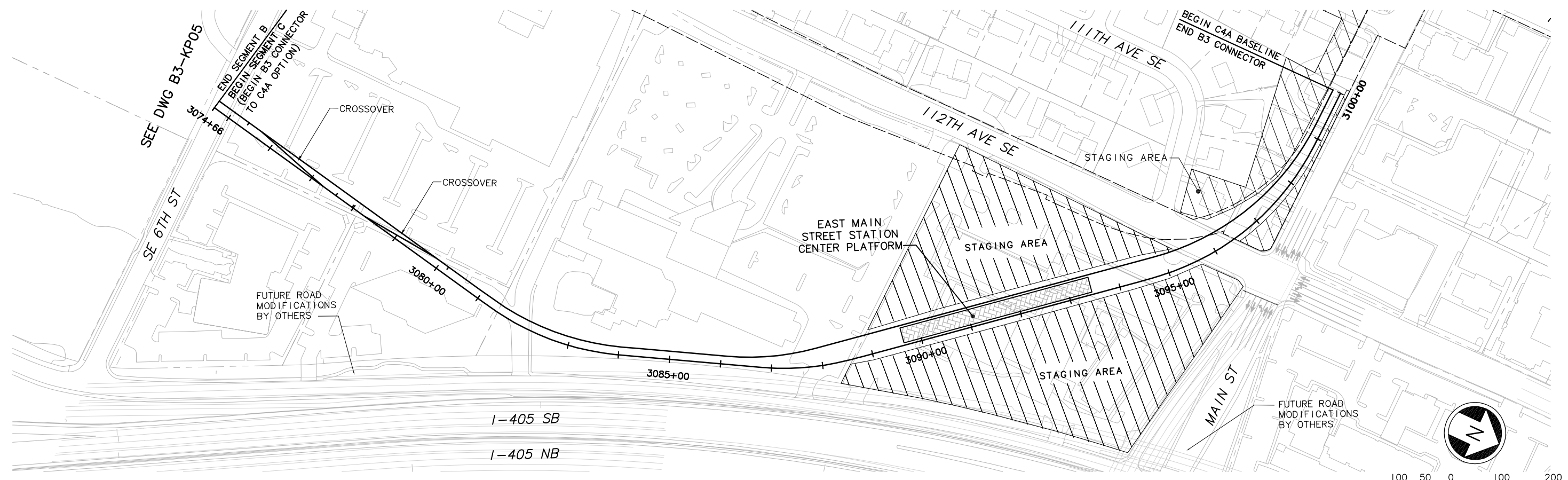
Scale: NTS  
 Filename: ELC\C4A2GZ05.dwg  
 Contract No.: EL\_SEG\_C  
 Date:

**EAST LINK PROJECT**  
**SEGMENT C: C4A-B3 OPTION**  
**ALTERNATIVE C4A**  
 KEY PLAN



Drawing No.: C4A2GZ05  
 Sheet No.:      Rev.:  
 G-C62

XREF'S  
 Resolved  
 ELC\_C4A\_CM  
 ELC\_C4A\_JO  
 ELC\_C4A\_KA  
 ELC\_1405\_P  
 REG-DCON  
 ZG-2234H  
 ZG-G10010  
 x0225rx  
 x0225sf  
 x0228rx  
 x0228sf  
 x0525rx  
 x0525sf  
 x0528rx  
 x0528sf  
 x0531rx  
 x0531sf  
 x0534rx  
 x0534sf  
 Unresolved  
 key\_East  
 LTSCALE  
 1=1



c:\work\ELC\C4A2KP01.dwg  
 10/16/08 10:11 : eackerm OE5396

No.	Date	Dsn.	Chk.	App.	Revisions

Designed By:  
 Drawn By:  
 Checked By:  
 Approved By:

DE IS  
CONCEPTUAL

**CH2MHILL**  
 IN ASSOCIATION WITH  
**PARSONS & INCA**  
 ENGINEERS INC.

Submitted:      Date:      Approved:      Date:

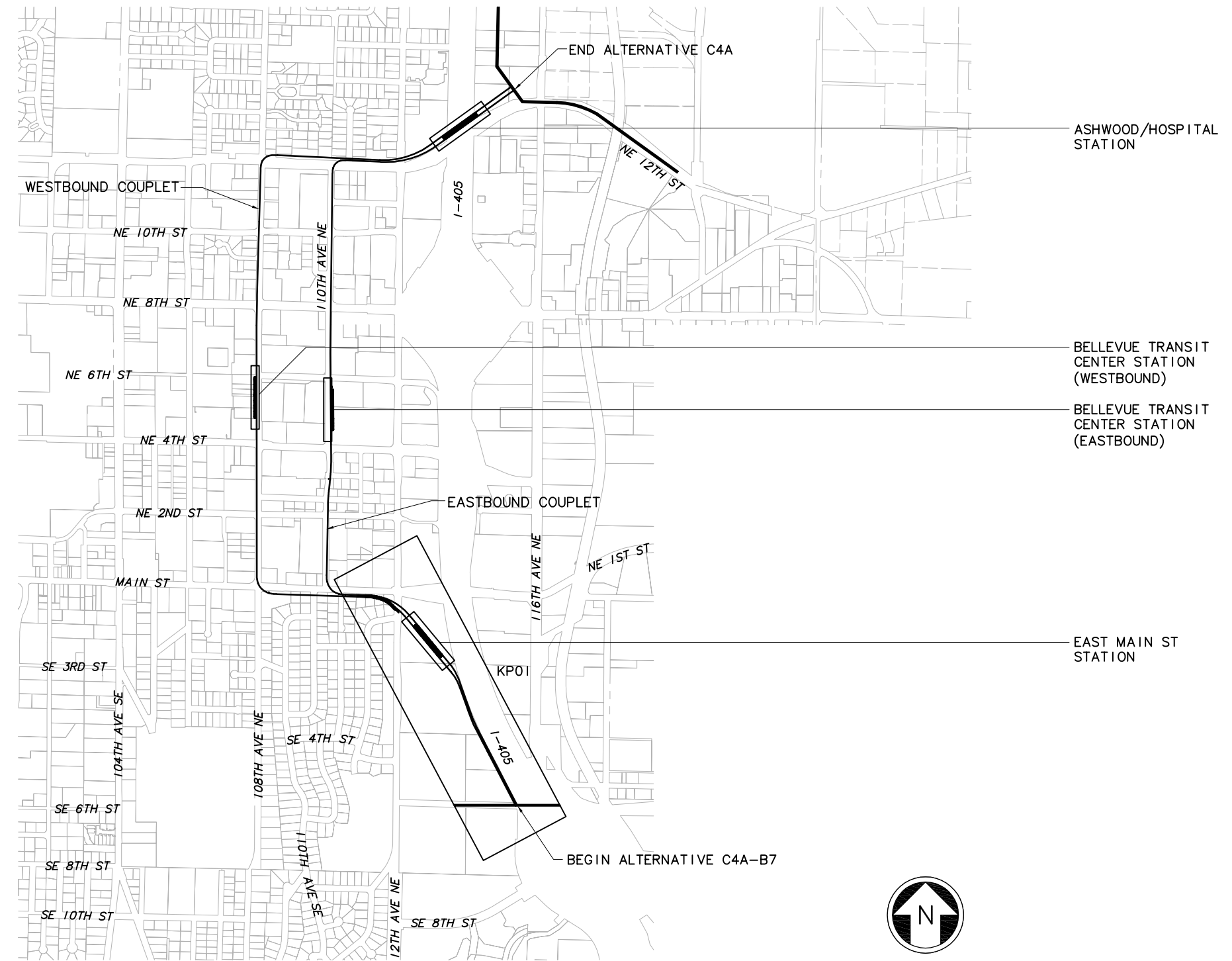
Scale:  
 H: 1"=100'; V: 1"=25'  
 Filename:  
 ELC\C4A2KP01.dwg  
 Contract No.:  
 EL\_SEG\_C  
 Date:

**EAST LINK PROJECT**  
 SEGMENT C: C4A-B3 OPTION  
 ALTERNATIVE C4A  
 TRACK PLAN & PROFILE

Drawing No.: C4A2KP01  
 Sheet No.: G-C63  
 Rev.:

XREF'S  
 Resolved  
 ELC\_C4A\_KA  
 REG-DCON  
 ZG-2234H  
 x0222rx  
 x0225rx  
 x0228rx  
 x0231rx  
 x0522rx  
 x0525rx  
 x0528rx  
 x0531rx  
 x0534rx  
 x0831rx  
 x0834rx  
 Unresolved  
 key\_East

LTSCALE 2  
 1=1



c:\work\ELC\C4A3GZ05.dwg  
 10/16/08 10:12 : eackerm OE5396

No.	Date	Dsn.	Chk.	App.	Revisions

Designed By:  
 Drawn By:  
 Checked By:  
 Approved By:

DE IS  
CONCEPTUAL

**CH2MHILL**  
 IN ASSOCIATION WITH  
**PARSONS & INCA**  
 ENGINEERS INC.

Submitted: \_\_\_\_\_ Date: \_\_\_\_\_  
 Approved: \_\_\_\_\_ Date: \_\_\_\_\_


**SOUNDTRANSIT**

Scale: NTS  
 Filename: ELC\C4A3GZ05.dwg  
 Contract No.: EL\_SEG\_C

Date: \_\_\_\_\_

**EAST LINK PROJECT**  
 SEGMENT C: C4A-B7 OPTION  
 ALTERNATIVE C4A

KEY PLAN



Drawing No.: C4A3GZ05  
 Sheet No.: \_\_\_\_\_ Rev.: \_\_\_\_\_  
 G-C64

- XREF'S
- Resolved
  - ELC\_C4A\_CM
  - ELC\_C4A\_JD
  - ELC\_C4A\_KA
  - ELC\_1405\_P
  - REG-DCON
  - ZG-2234H
  - ZG-G10010
  - x0225rx
  - x0225sf
  - x0228rx
  - x0228sf
  - x0525rx
  - x0525sf
  - x0528rx
  - x0528sf
  - x0531rx
  - x0531sf
  - x0534rx
  - x0534sf

Unresolved

St\_Names\_E\_44

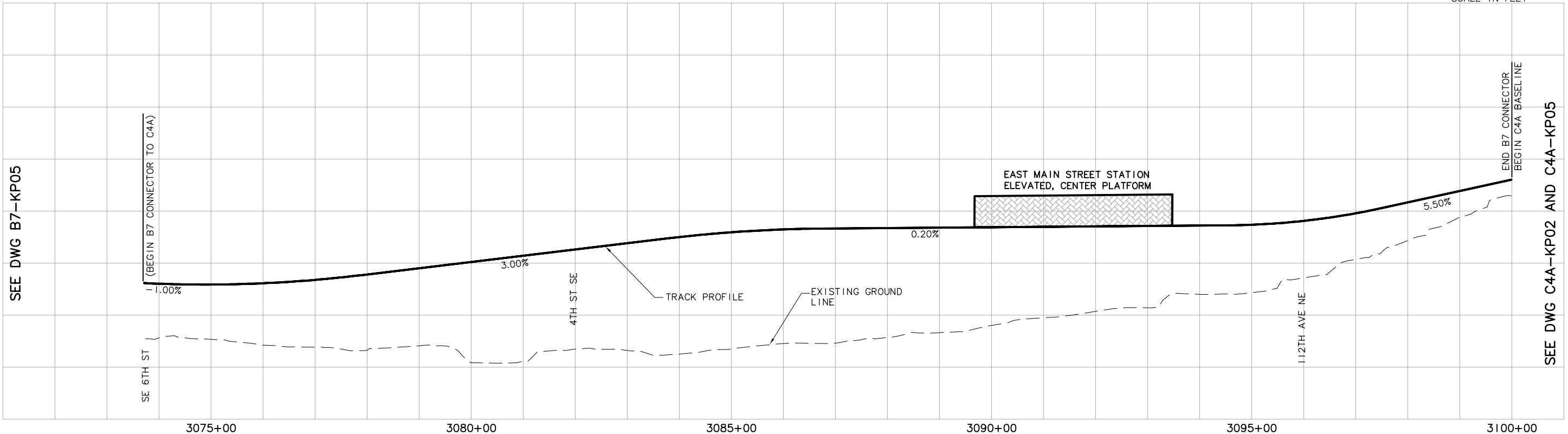
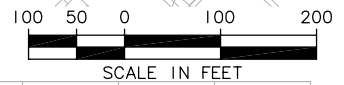
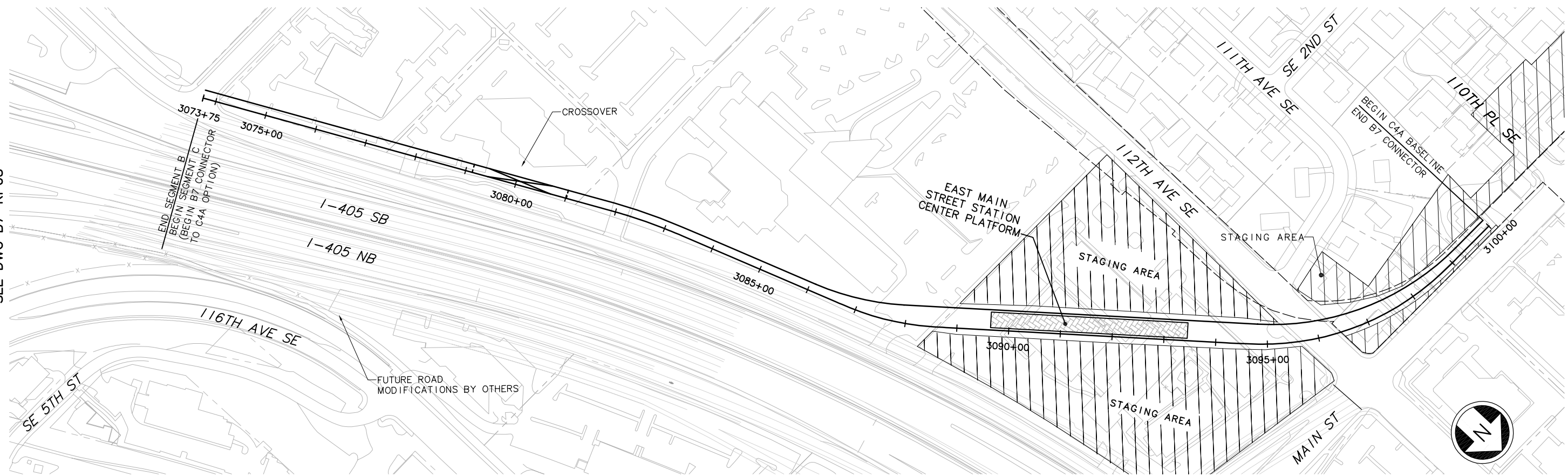
key\_East

LTSKALE

1=1

SEE DWG B7-KP05

SEE DWG C4A-KP02 AND C4A-KP05



SEE DWG B7-KP05

SEE DWG C4A-KP02 AND C4A-KP05

c:\work\ELC\C4A3KP01.dwg  
10/16/08 10:12 : eackerm OE5396

	Designed By:	<b>DE IS CONCEPTUAL</b>			
	Drawn By:				
	Checked By:				
	Approved By:				
No.	Date	Dsn.	Chk.	App.	Revisions

**CH2MHILL**  
IN ASSOCIATION WITH  
**PARSONS & INCA**  
ENGINEERS INC.

Submitted: \_\_\_\_\_ Date: \_\_\_\_\_ Approved: \_\_\_\_\_ Date: \_\_\_\_\_

Scale: H: 1"=100'; V: 1"=25'

Filename: ELC\C4A3KP01.dwg

Contract No.: EL\_SEG\_C

**EAST LINK PROJECT**  
 SEGMENT C: C4A-B7 OPTION  
 ALTERNATIVE C4A  
 TRACK PLAN & PROFILE

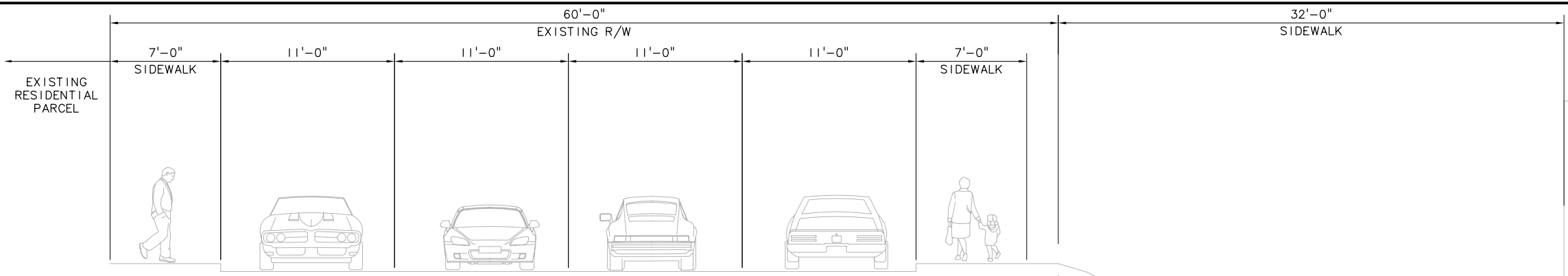
Drawing No.: C4A3KP01

Sheet No.: G-C65

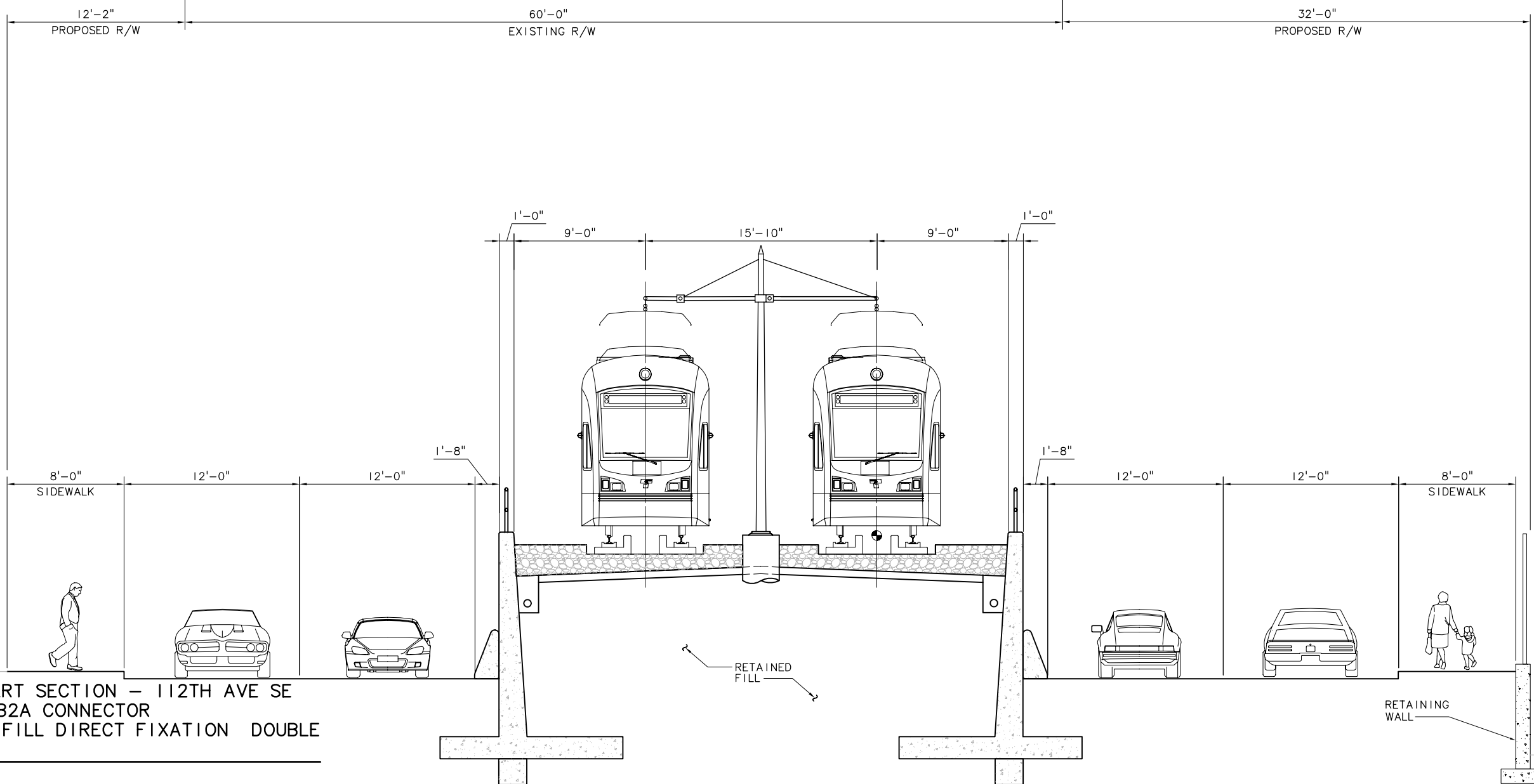
Rev.: \_\_\_\_\_



XREF'S  
 Resolved  
 REG-DCON  
 20-2234H  
 Unresolved  
 LTSCALE  
 1=1



EXISTING SECTION - 112TH AVE SE, JUST NORTH OF SE 6TH ST  
 SCALE: NTS



PROPOSED ROADWAY & LRT SECTION - 112TH AVE SE  
 ALIGNMENT: C4A WITH B2A CONNECTOR  
 TRACK TYPE: RETAINED FILL DIRECT FIXATION DOUBLE TRACK GUIDEWAY  
 SCALE: NTS

c:\work\ELC1C4A\_KX01.dwg  
 10/16/08 10:17 : eackerm OE5396

No.	Date	Dsn.	Chk.	App.	Revisions

Designed By:  
 Drawn By:  
 Checked By:  
 Approved By:

DE IS  
 CONCEPTUAL

**CH2MHILL**  
 IN ASSOCIATION WITH  
**PARSONS & INCA**  
 ENGINEERS INC.

Submitted:      Date:      Approved:      Date:

**SOUNDTRANSIT**

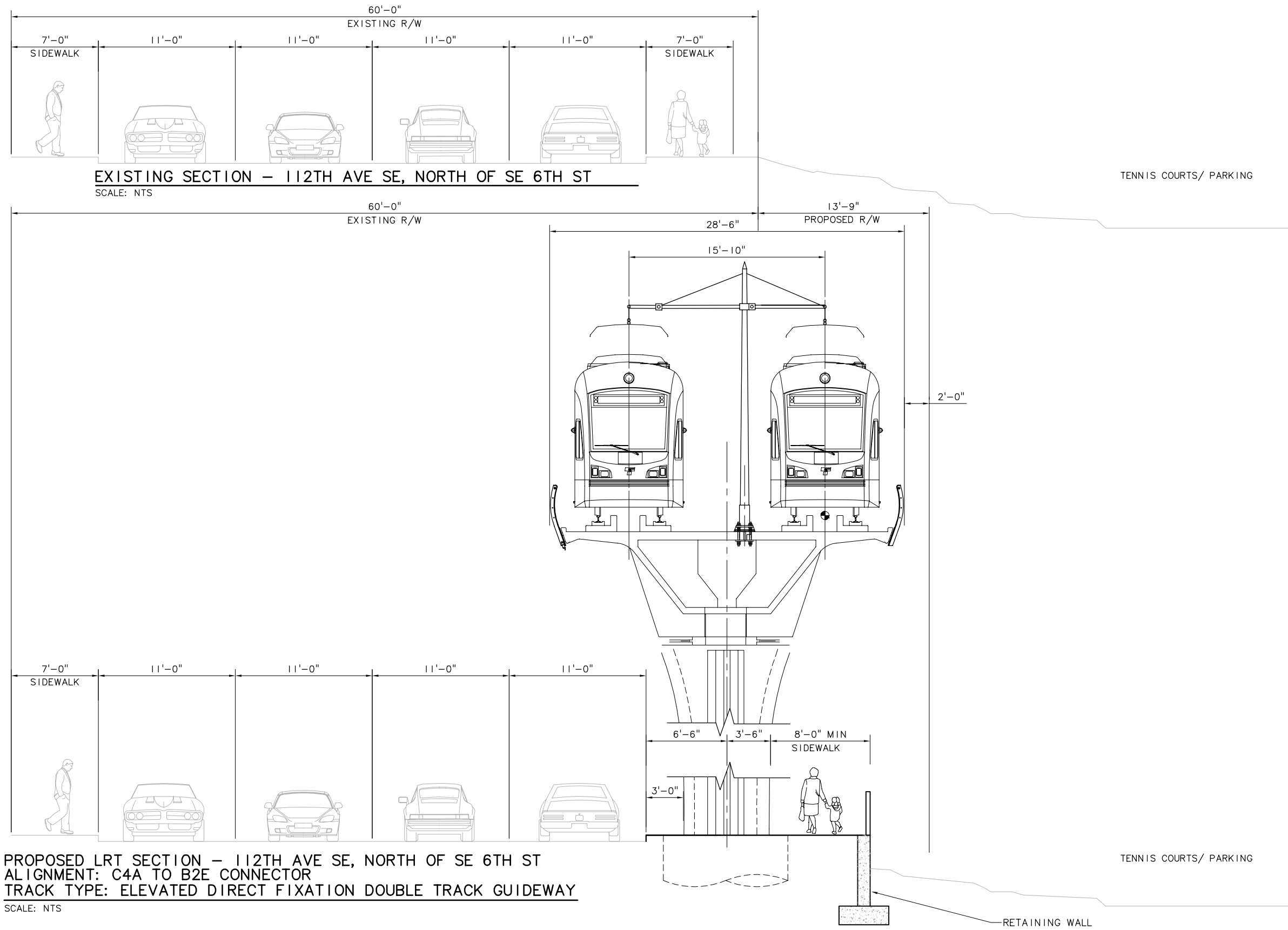
Scale: NTS  
 Filename: ELC1C4A\_KX01.dwg  
 Contract No.: EL\_SEG\_C

**EAST LINK PROJECT**  
 SEGMENT C  
 ALTERNATIVE C4A  
 TYPICAL SECTION

THIS PRINT RELEASED  
 HALF SCALE

Drawing No.: C4A-KX01  
 Sheet No.:      Rev.:  
 G-C66

XREF'S  
 Resolved  
 REG-DCON  
 20-2234H  
 Unresolved  
 LTSCALE  
 1=1



**EXISTING SECTION – 112TH AVE SE, NORTH OF SE 6TH ST**  
 SCALE: NTS

**PROPOSED LRT SECTION – 112TH AVE SE, NORTH OF SE 6TH ST**  
 ALIGNMENT: C4A TO B2E CONNECTOR  
 TRACK TYPE: ELEVATED DIRECT FIXATION DOUBLE TRACK GUIDEWAY  
 SCALE: NTS

TENNIS COURTS/ PARKING

TENNIS COURTS/ PARKING

RETAINING WALL

c:\work\ELC1C4A\_KX02.dwg  
 10/16/08 10:17 : eackerm OE5396

No.	Date	Dsn.	Chk.	App.	Revisions

Designed By:  
 Drawn By:  
 Checked By:  
 Approved By:

DE IS  
 CONCEPTUAL

**CH2MHILL**  
 IN ASSOCIATION WITH  
**PARSONS & INCA**  
 ENGINEERS INC.

Submitted:      Date:      Approved:      Date:

**SOUNDTRANSIT**

Scale: NTS  
 Filename: ELC1C4A\_KX02.dwg  
 Contract No.: EL\_SEG\_C

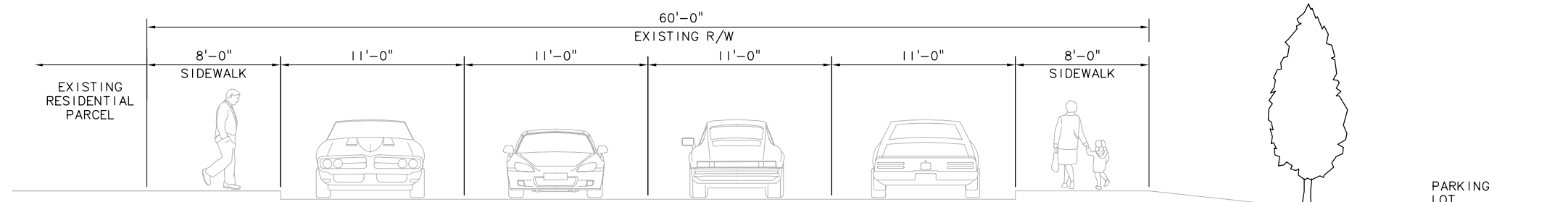
**EAST LINK PROJECT**  
 SEGMENT C  
 ALTERNATIVE C4A  
 TYPICAL SECTION



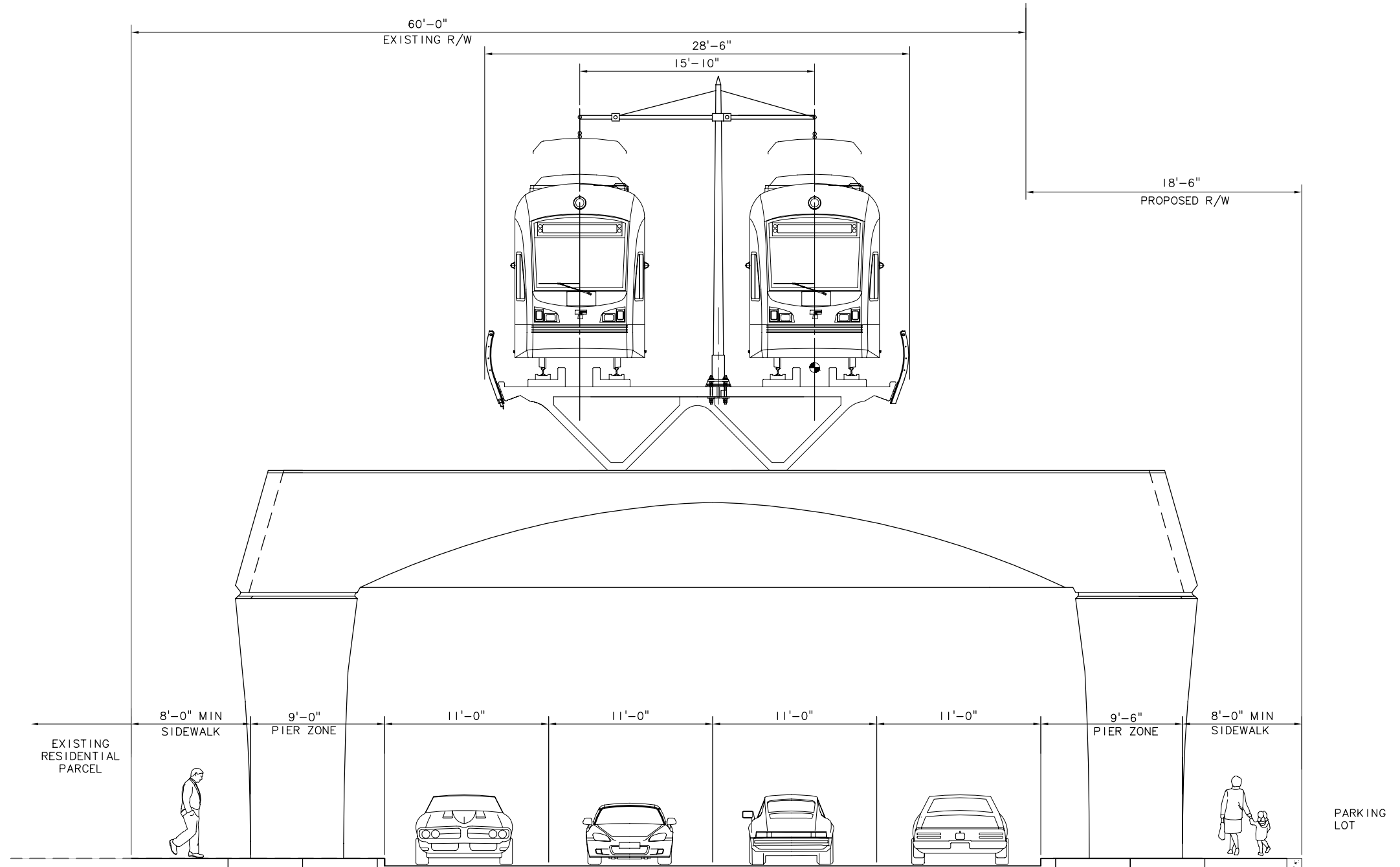
Drawing No.: C4A-KX02  
 Sheet No.:      Rev.:  
 G-C67



XREF'S  
 Resolved  
 REG-DCON  
 20-2234H  
 Unresolved  
 LTSCALE  
 1=1



EXISTING ROADWAY SECTION - 112TH AVE SE, BETWEEN SE 4TH AND MAIN STREET  
 SCALE: NTS



PROPOSED ROADWAY & LRT SECTION - 112TH AVE SE  
 ALIGNMENT: C4A WITH B2A CONNECTOR  
 TRACK TYPE: ELEVATED DIRECT FIXATION DOUBLE TRACK GUIDEWAY  
 SCALE: NTS

c:\work\ELC1C4A\_KX03.dwg  
 10/16/08 10:17 : eackerm OE5396

No.	Date	Dsn.	Chk.	App.	Revisions

Designed By:  
 Drawn By:  
 Checked By:  
 Approved By:

DE IS  
 CONCEPTUAL

**CH2MHILL**  
 IN ASSOCIATION WITH  
**PARSONS & INCA**  
 ENGINEERS INC.

Submitted:      Date:      Approved:      Date:

**SOUNDTRANSIT**

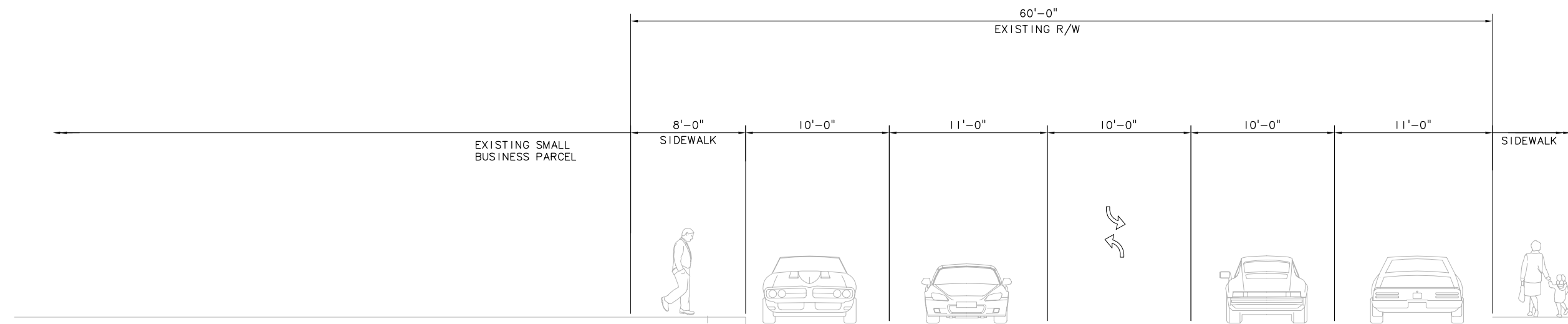
Scale: NTS  
 Filename: ELC1C4A\_KX03.dwg  
 Contract No.: EL\_SEG\_C

**EAST LINK PROJECT**  
 SEGMENT C  
 ALTERNATIVE C4A  
 TYPICAL SECTION

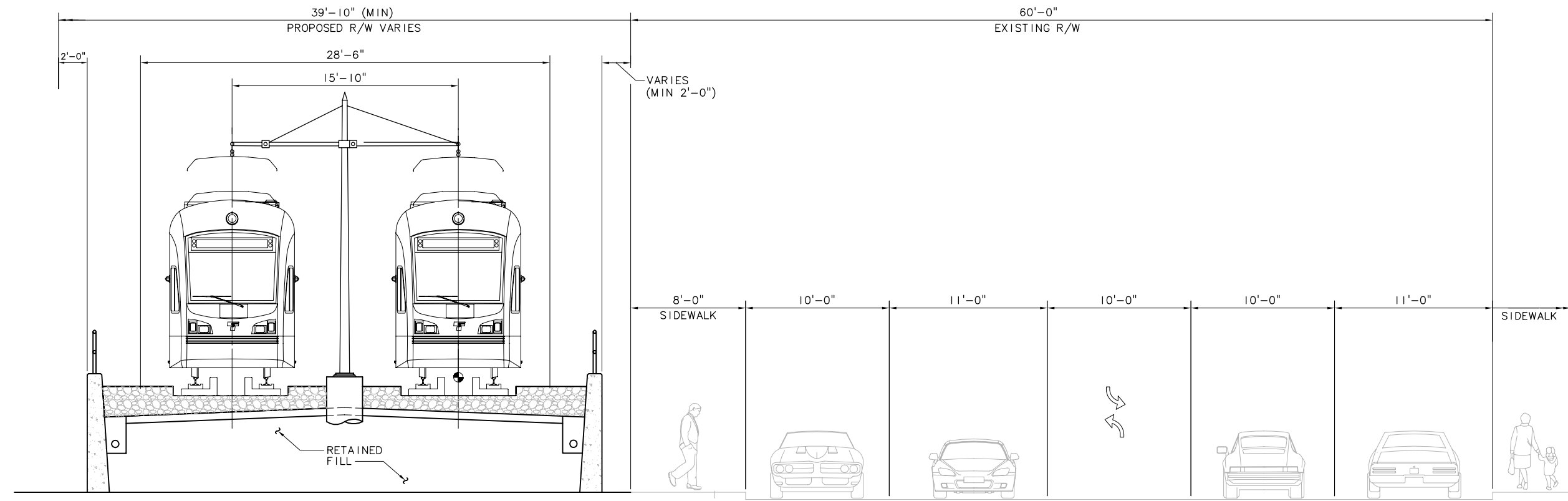
THIS PRINT RELEASED  
 HALF SCALE

Drawing No.: C4A-KX03  
 Sheet No.:      Rev.:  
 G-C68

XREF'S  
 Resolved  
 REG-DCON  
 20-2234H  
 Unresolved  
 LTSCALE  
 1=1



EXISTING ROADWAY SECTION – MAIN STREET, BETWEEN 112TH AVE NE AND 110TH AVE NE  
 SCALE: NTS



PROPOSED ROADWAY & LRT SECTION – MAIN STREET, BETWEEN 112TH AVE NE AND 110TH AVE NE  
 ALIGNMENT: C4A  
 TRACK TYPE: RETAINED FILL DIRECT FIXATION DOUBLE TRACK GUIDEWAY  
 SCALE: NTS

c:\work\ELC1C4A\_KX04.dwg  
 10/16/08 10:18: eackerm OE5396

					Designed By:
					Drawn By:
					Checked By:
					Approved By:
No.	Date	Dsn.	Chk.	App.	Revisions

**DE IS CONCEPTUAL**

**CH2MHILL**  
 IN ASSOCIATION WITH  
**PARSONS & INCA ENGINEERS INC.**

**SOUNDTRANSIT**

Submitted: \_\_\_\_\_ Date: \_\_\_\_\_ Approved: \_\_\_\_\_ Date: \_\_\_\_\_

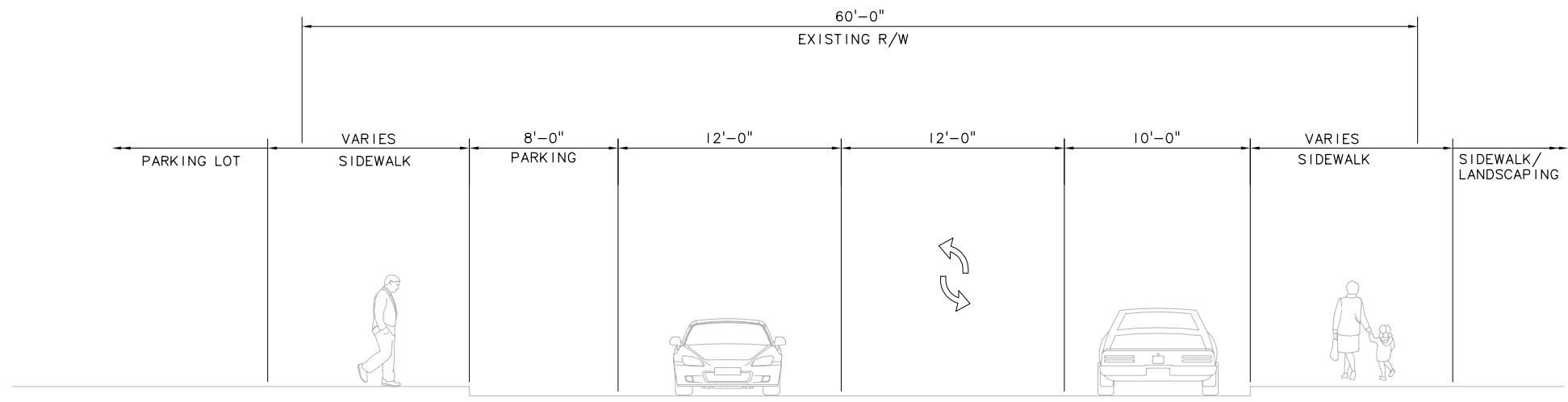
Scale:	NTS
Filename:	ELC1C4A_KX04.dwg
Contract No.:	EL_SEG_C
Date:	

**EAST LINK PROJECT**  
 SEGMENT C  
 ALTERNATIVE C4A  
 TYPICAL SECTION

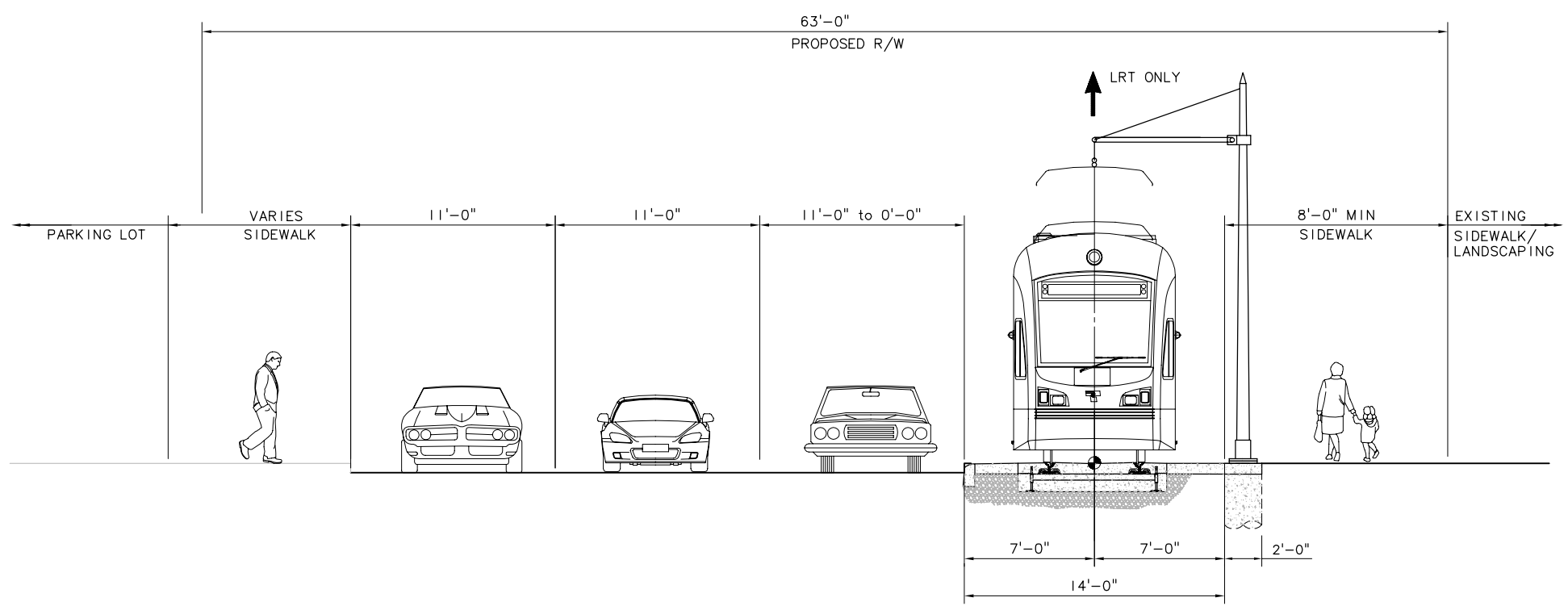
THIS PRINT RELEASED  
 HALF SCALE

Drawing No.:	C4A-KX04
Sheet No.:	Rev.:
G-C69	

XREF'S  
 Resolved  
 REG-DCON  
 2g-22.34h  
 Unresolved  
 LTSCALE  
 1=1



EXISTING ROADWAY SECTION - 110TH AVE NE, BETWEEN MAIN ST AND NE 2ND ST  
 SCALE: NTS



PROPOSED ROADWAY & LRT SECTION - 110TH AVE NE, BETWEEN MAIN ST AND NE 2ND ST  
 ALIGNMENT: C4A EAST BOUND  
 TRACK TYPE: AT-GRADE EMBEDDED SINGLE TRACK GUIDEWAY  
 SCALE: NTS

c:\work\ELC1C4A\_KX05.dwg  
 10/16/08 10:18: eackerm OE5396

No.	Date	Dsn.	Chk.	App.	Revisions

Designed By:  
 Drawn By:  
 Checked By:  
 Approved By:

DE IS  
 CONCEPTUAL

**CH2MHILL**  
 IN ASSOCIATION WITH  
**PARSONS & INCA**  
 ENGINEERS INC.

Submitted:      Date:      Approved:      Date:

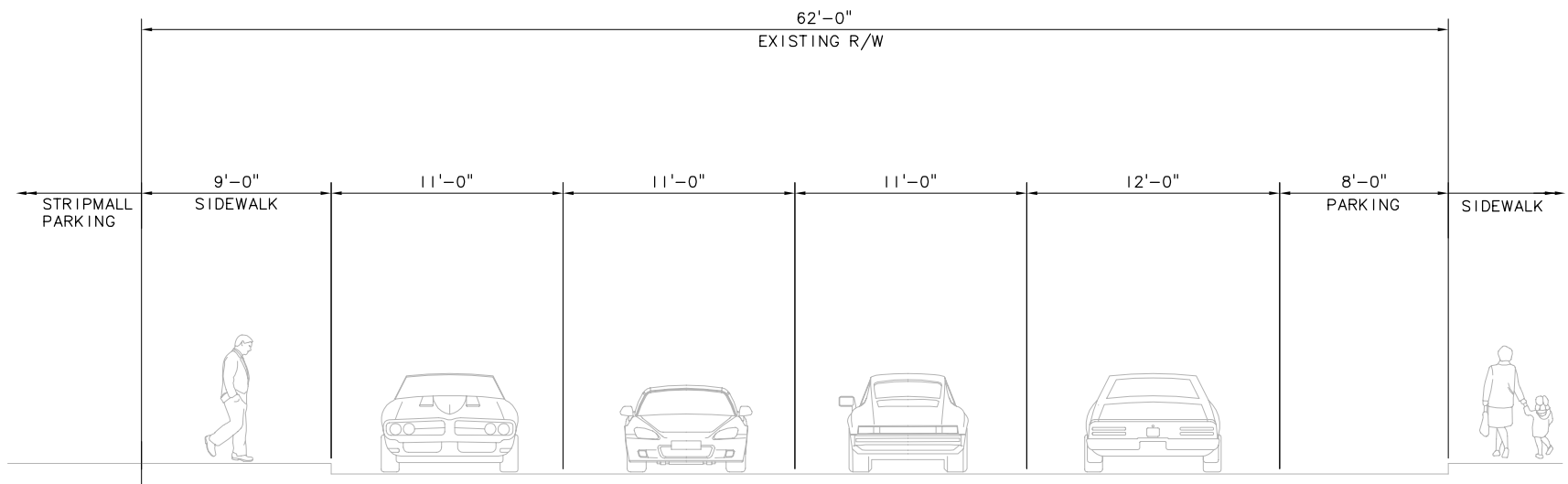
Scale: NTS  
 Filename: ELC1C4A\_KX05.dwg  
 Contract No.: EL\_SEG\_C

**EAST LINK PROJECT**  
 SEGMENT C  
 ALTERNATIVE C4A  
 TYPICAL SECTION

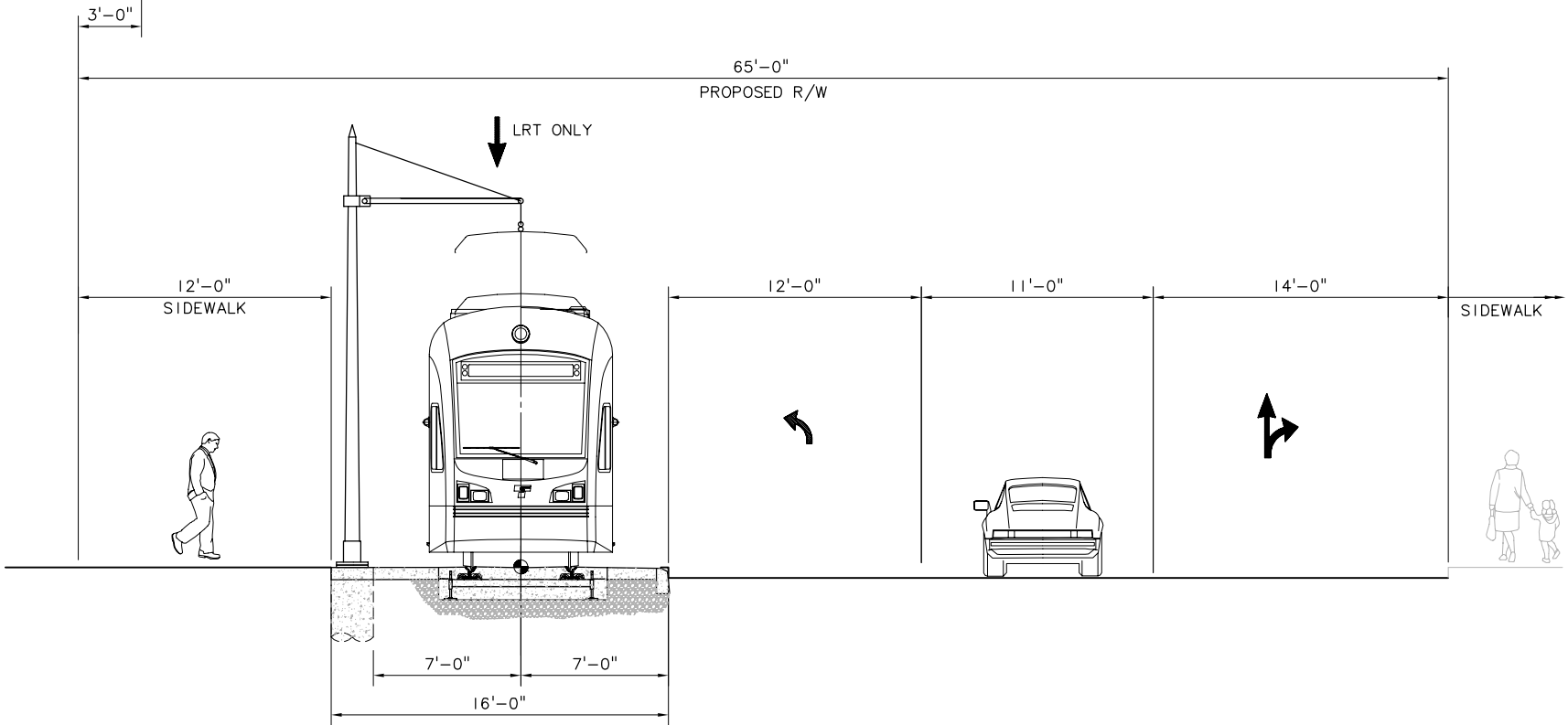
Drawing No.: C4A-KX05  
 Sheet No.:      Rev.:  
 G-C70

XREF'S  
 Resolved  
 REG-DCON  
 20-2234H  
 Unresolved  
 LTSCALE  
 1=1

**NOTE:**  
 1. PARALLEL 106TH AVE NE ROADWAY COUPLET  
 WILL BE MODIFIED TO RUN SOUTHBOUND.



**EXISTING ROADWAY SECTION – 108TH AVE NE, BETWEEN NE 8TH AT AND NE 10TH ST**  
 SCALE: NTS



**NEW ROADWAY & LRT SECTION – 108TH AVE NE, BETWEEN NE 8TH ST AND NE 10TH ST**  
 ALIGNMENT: C4A WESTBOUND  
 TRACK TYPE: AT-GRADE EMBEDDED SINGLE TRACK GUIDEWAY  
 SCALE: NTS

c:\work\ELC1C4A\_KX06.dwg  
 10/16/08 10:18: eackerm OE5396

No.	Date	Dsn.	Chk.	App.	Revisions

Designed By:  
 Drawn By:  
 Checked By:  
 Approved By:

DE IS  
 CONCEPTUAL

**CH2MHILL**  
 IN ASSOCIATION WITH  
**PARSONS & INCA**  
 ENGINEERS INC.

Submitted:      Date:      Approved:      Date:

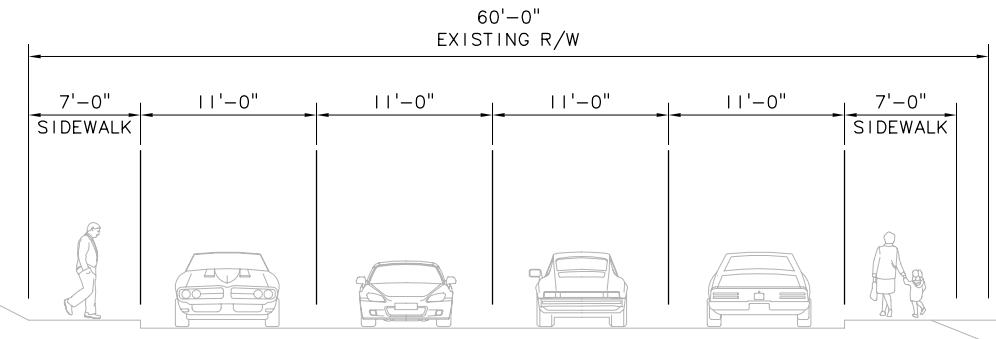
**SOUNDTRANSIT**

Scale: NTS  
 Filename: ELC1C4A\_KX06.dwg  
 Contract No.: EL\_SEG\_C

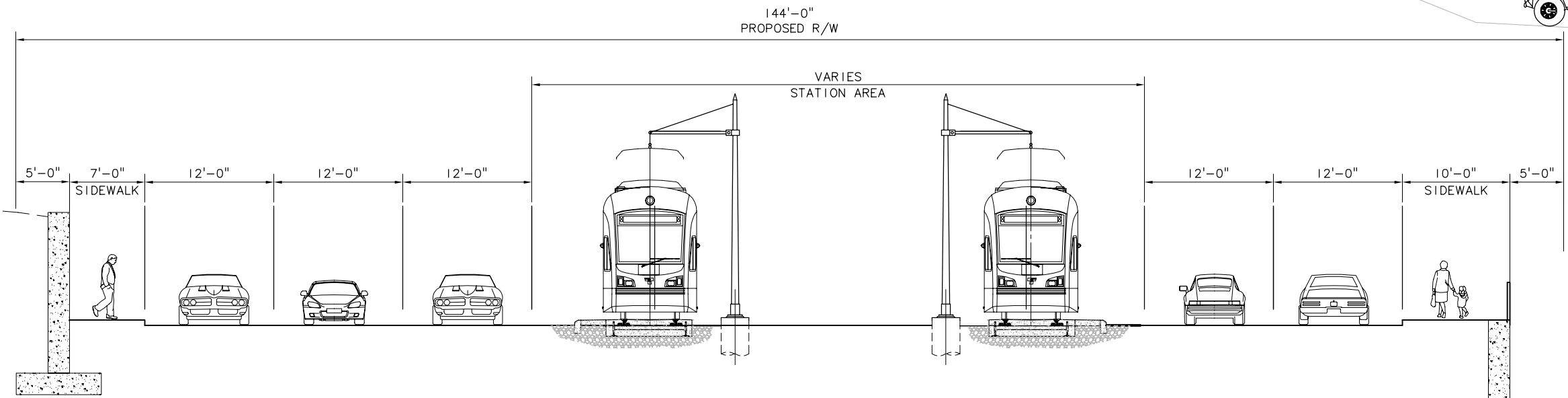
**EAST LINK PROJECT**  
 SEGMENT C  
 ALTERNATIVE C4A  
 TYPICAL SECTION

Drawing No.: C4A-KX06  
 Sheet No.:      Rev.:  
 G-C71



XREF'S  
 Resolved  
 REG-DCON  
 20-2234H  
 Unresolved  
 LTSCALE  
 1=1



**EXISTING SECTION - 112TH AVE SE, JUST NORTH OF SE 6TH ST**  
 SCALE: NOT TO SCALE



**NEW ROADWAY & LRT SECTION - 112TH AVE SE**  
 ALIGNMENT: C4A WITH B2A CONNECTOR  
 TRACK TYPE: AT GRADE DOUBLE TRACK GUIDEWAY  
 SCALE: NOT TO SCALE



c:\work\ELC1C4A\_KX07.dwg  
 10/16/08 10:19 : eackerm OE5396

No.	Date	Dsn.	Chk.	App.	Revisions

Designed By:  
 Drawn By:  
 Checked By:  
 Approved By:

DE IS  
 CONCEPTUAL

**CH2MHILL**  
 IN ASSOCIATION WITH  
**PARSONS & INCA**  
 ENGINEERS INC.

Submitted: \_\_\_\_\_ Date: \_\_\_\_\_

Approved: \_\_\_\_\_ Date: \_\_\_\_\_

**SOUNDTRANSIT**

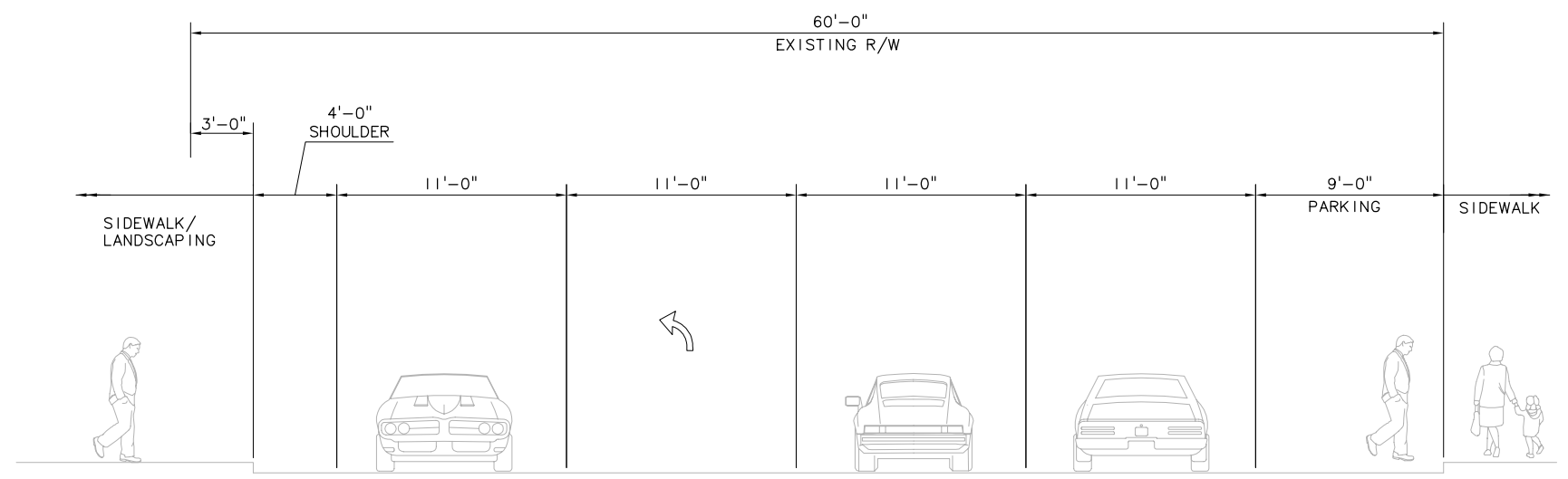
Scale: NTS  
 Filename: ELC1C4A\_KX07.dwg  
 Contract No.: EL\_SEG\_C

**EAST LINK PROJECT**  
 SEGMENT C  
 ALTERNATIVE C4A  
 TYPICAL SECTION

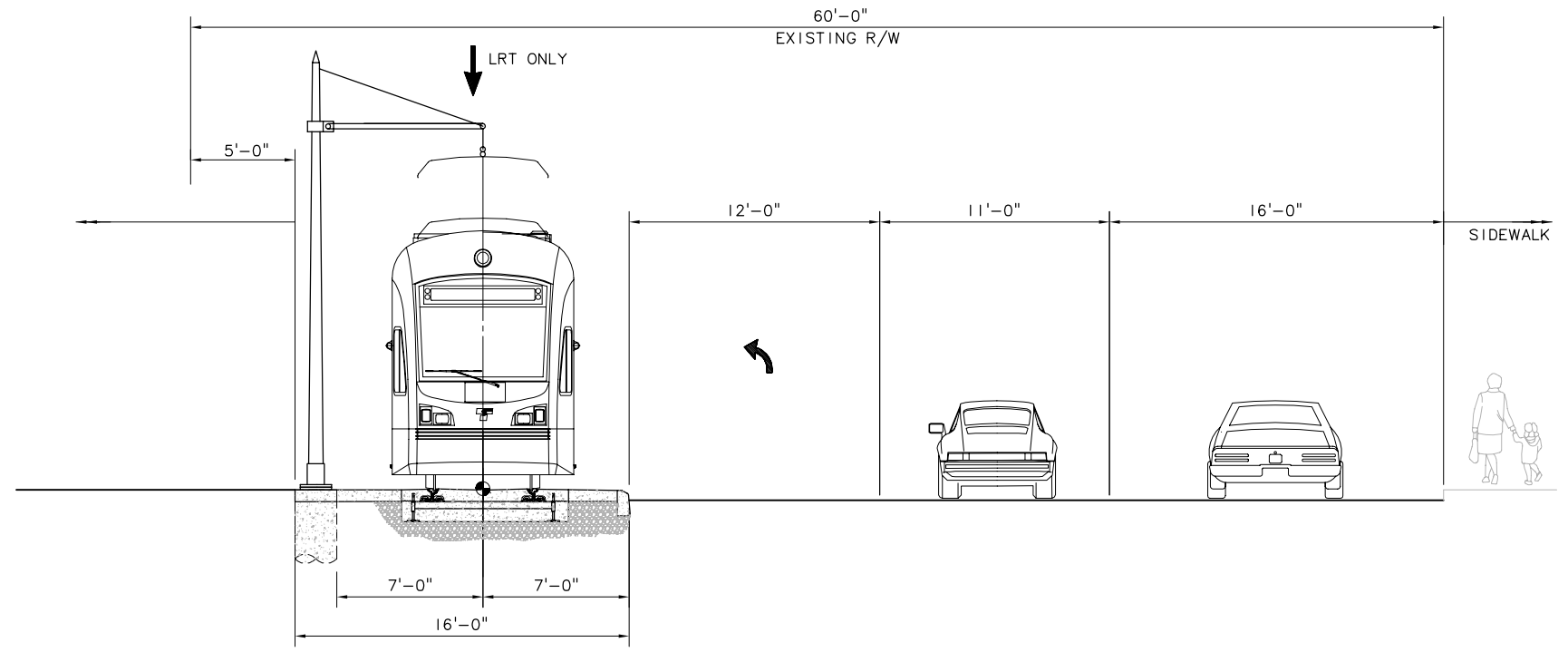
Drawing No.: C4A-KX07  
 Sheet No.: \_\_\_\_\_ Rev.: \_\_\_\_\_  
 G-C72

XREF'S  
 Resolved  
 REG-DCON  
 20-2234H  
 Unresolved  
 LTSCALE  
 1=1

**NOTE:**  
 1. PARALLEL 106TH AVE NE ROADWAY COUPLET  
 WILL BE MODIFIED TO RUN SOUTHBOUND.



**EXISTING ROADWAY SECTION - 108TH AVE NE, BETWEEN NE 2ND PLACE AND NE 4TH PLACE**  
 SCALE: NTS



**PROPOSED ROADWAY & LRT SECTION - 108TH AVE NE, BETWEEN NE 2ND PLACE AND NE 4TH STREET**  
 ALIGNMENT: C4A WEST BOUND  
 TRACK TYPE: AT-GRADE EMBEDDED SINGLE TRACK GUIDEWAY  
 SCALE: NTS

c:\work\ELC1C4A\_KX11.dwg  
 10/16/08 10:19 : eackerm OE5396

No.	Date	Dsn.	Chk.	App.	Revisions

Designed By:  
 Drawn By:  
 Checked By:  
 Approved By:

DE IS  
 CONCEPTUAL

**CH2MHILL**  
 IN ASSOCIATION WITH  
**PARSONS & INCA**  
 ENGINEERS INC.

Submitted: \_\_\_\_\_ Date: \_\_\_\_\_

Approved: \_\_\_\_\_ Date: \_\_\_\_\_

SOUNDTRANSIT

Scale: NTS  
 Filename: ELC1C4A\_KX11.dwg  
 Contract No.: EL\_SEG\_C  
 Date: \_\_\_\_\_

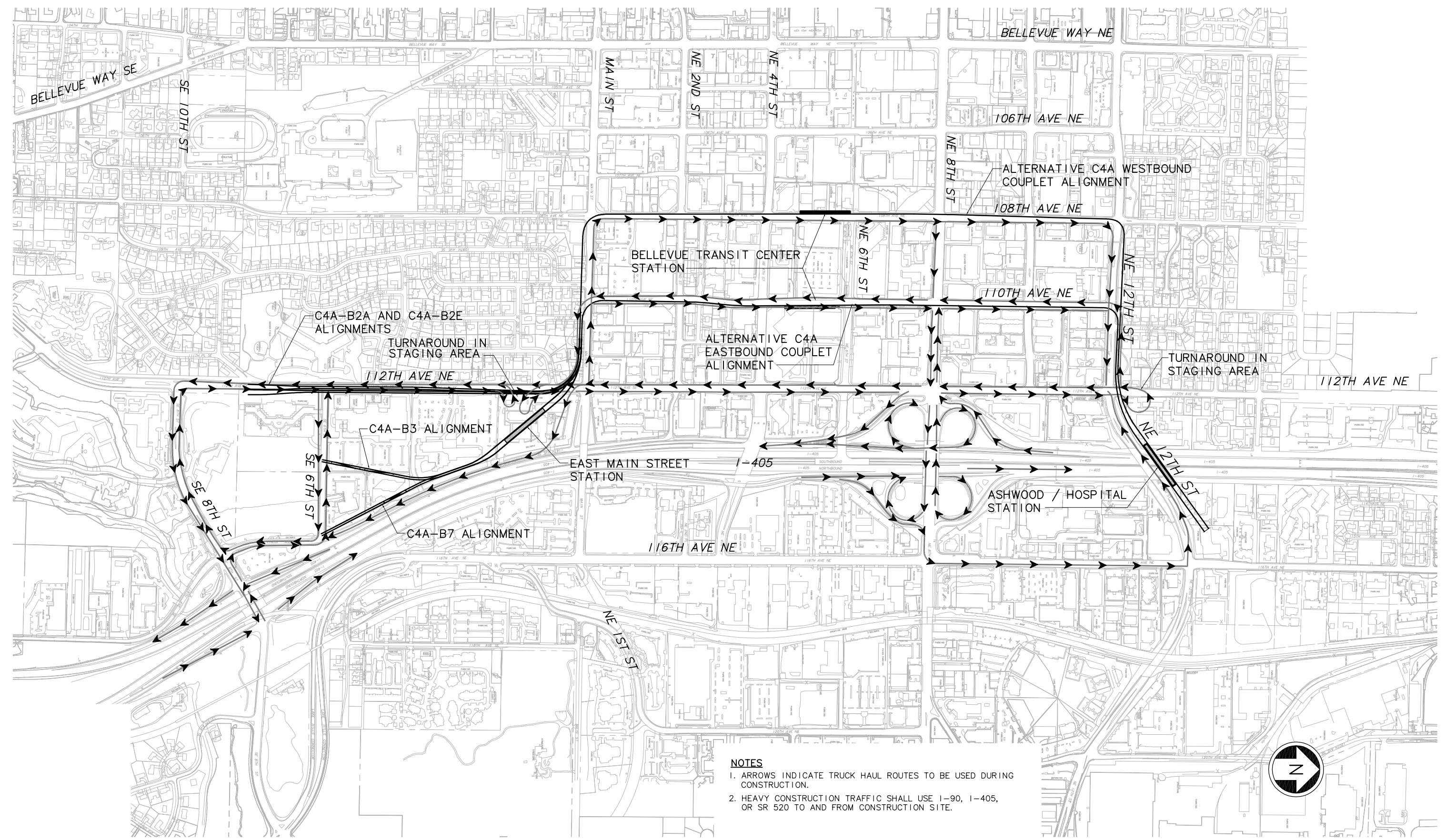
**EAST LINK PROJECT**  
 SEGMENT C  
 ALTERNATIVE C4A  
 TYPICAL SECTION

Drawing No.: C4A-KX11  
 Sheet No.: \_\_\_\_\_ Rev.: \_\_\_\_\_  
 G-C73

XREF'S  
 Resolved  
 ELC\_C4A\_KA  
 REG-DCON  
 ZG-2234H  
 x0222rx  
 x0225f  
 x0228rx  
 x0228f  
 x0231rx  
 x0231f  
 x0522rx  
 x0522f  
 x0525rx  
 x0525f  
 x0528rx  
 x0528f  
 x0531rx  
 x0531f  
 x0534rx  
 x0534f  
 x0822rx  
 x0822f  
 x0828rx  
 x0828f  
 x0831rx  
 x0831f  
 x0834rx  
 x0834f  
 Unresolved

LTSCALE  
 1=1

c:\work\ELC\C4A\_CC01.dwg  
 10/16/08 10:13 : eackerm OE5396



- NOTES**
- ARROWS INDICATE TRUCK HAUL ROUTES TO BE USED DURING CONSTRUCTION.
  - HEAVY CONSTRUCTION TRAFFIC SHALL USE I-90, I-405, OR SR 520 TO AND FROM CONSTRUCTION SITE.



						Designed By:
						Drawn By:
						Checked By:
						Approved By:
No.	Date	Dsn.	Chk.	App.	Revisions	

**DE IS  
CONCEPTUAL**

**CH2MHILL**  
 IN ASSOCIATION WITH  
**PARSONS & INCA**  
 ENGINEERS INC.

Submitted: \_\_\_\_\_ Date: \_\_\_\_\_

**SOUNDTRANSIT**

Scale: NTS

Filename: ELC\C4A\_CC01.dwg

Contract No.: EL\_SEG\_C

Approved: \_\_\_\_\_ Date: \_\_\_\_\_

**EAST LINK PROJECT  
 SEGMENT C  
 ALTERNATIVE C4A**

CONSTRUCTION TRUCK HAUL ROUTE PLAN

Drawing No.: **C4A-CC01**

Sheet No.: **G-C74**

Rev.: \_\_\_\_\_