


EAST LINK CORRIDOR
CONCEPTUAL DEIS

SEGMENT C: SE 6TH ST TO 116TH AVE NE / NE 12TH ST
STATION AND PARK N RIDES: C1T, C2T, C3T, C4A, C7E & C8E

SUBMITTAL

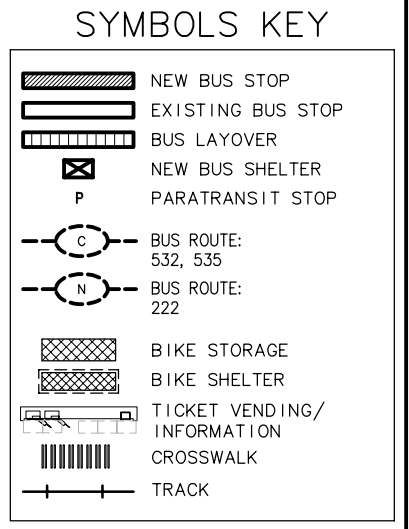
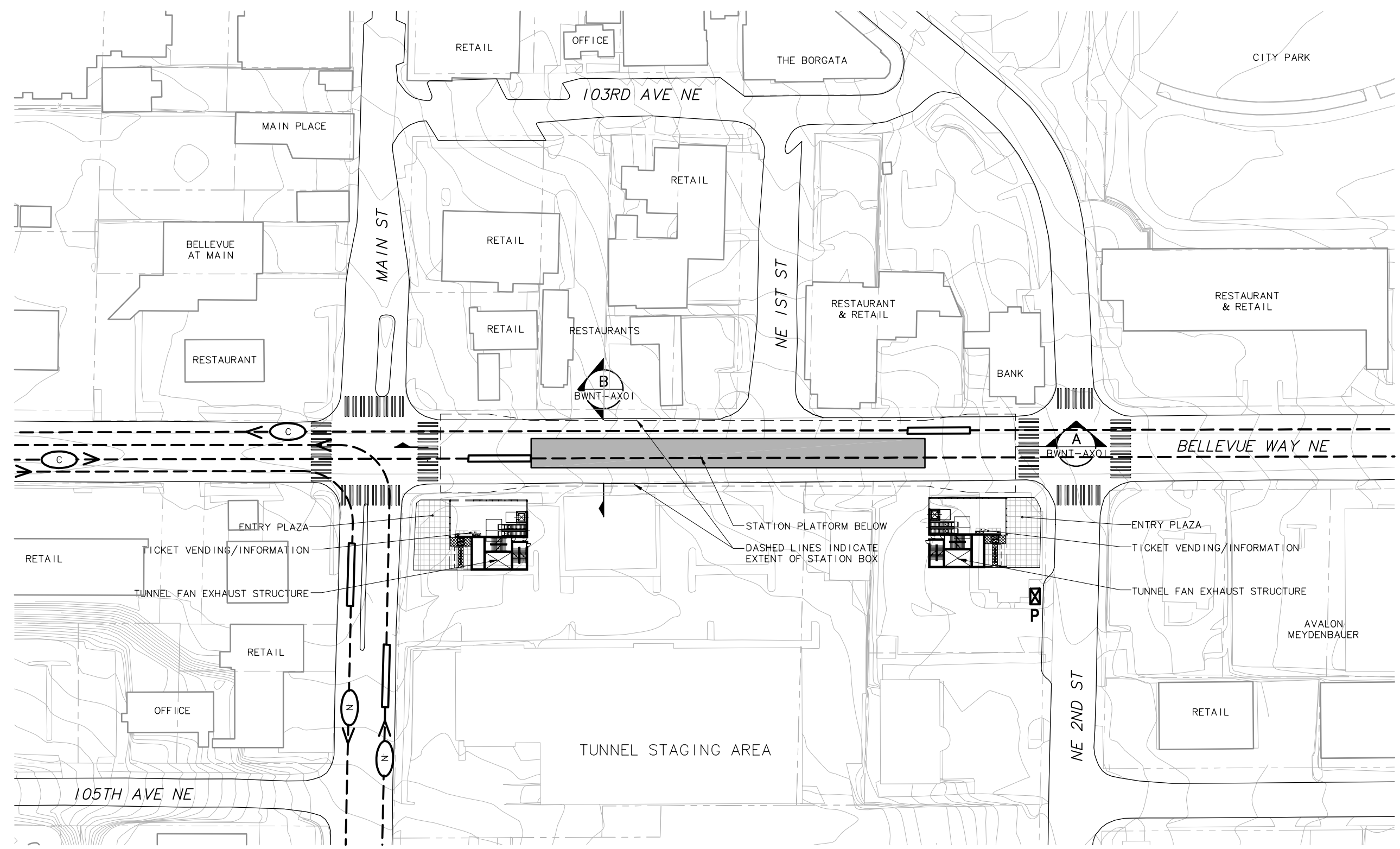
NOVEMBER 07, 2008



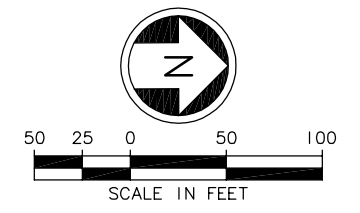
XREF'S
 Resolved
 ELC_BUSRTS_1
 ELC_BWNTAG_A
 ELC_BWNTAG_1
 ELC_CIT_CM
 ELC_CIT_KA
 REG-DCON
 X0228CN
 X0228SF
 ZG-2234H
 X0228rx
 Unresolved

LTSCALE
 1=1

NOTES/LEGEND HEADING
 I. ALIGNMENT CIT



STATION ACCESS PLAN
 SCALE: 1"=50'

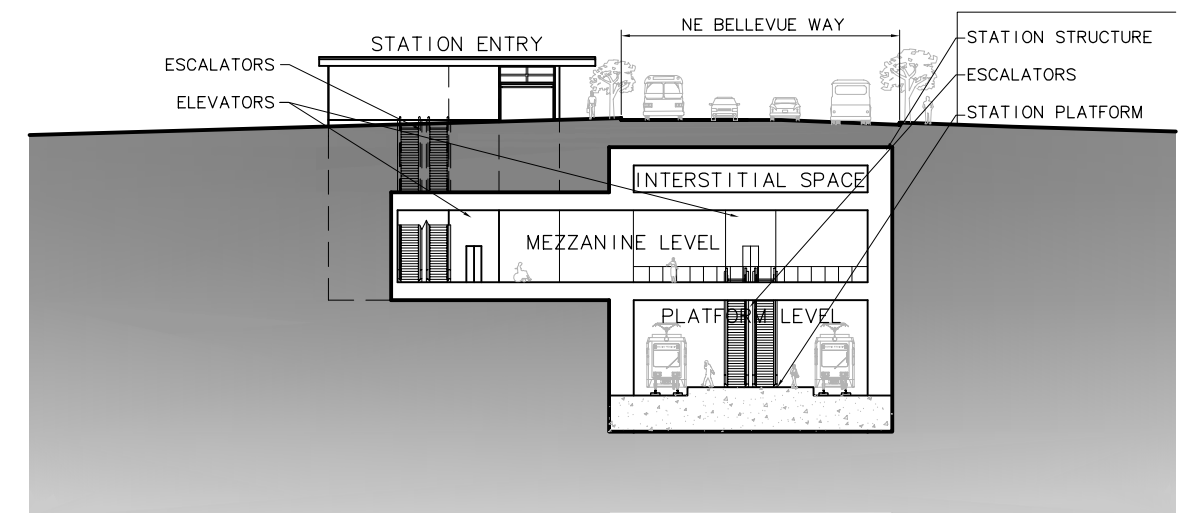


c:\work\ELC\BWNT_AS01.dwg
 10/16/08 09:50 : eackerm OE5396

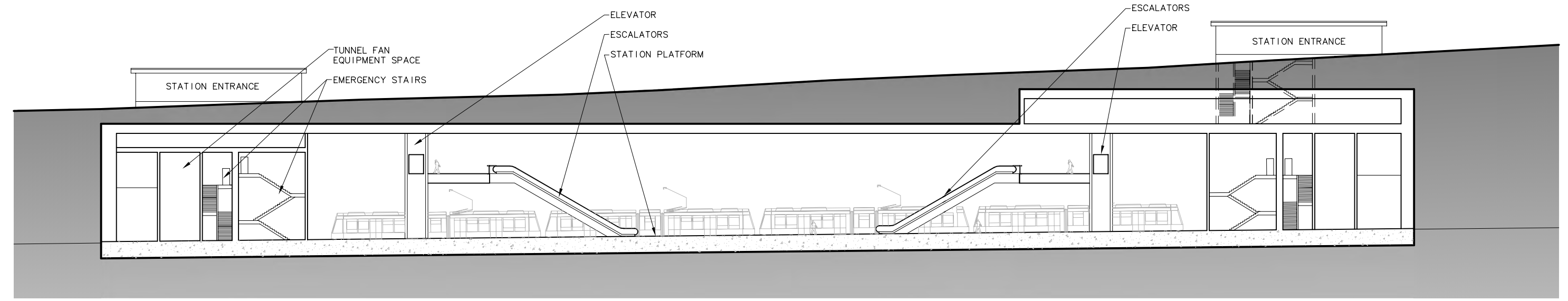
No.	Date	Dsn.	Chk.	App.	Revisions

DE IS CONCEPTUAL	CH2MHILL <small>IN ASSOCIATION WITH</small> PARSONS & INCA <small>ENGINEERS INC.</small>	HEWITT		Scale: 1"=50' Filename: ELC\BWNT_AS01.dwg Contract No.: EL_SEG_C	EAST LINK PROJECT SEGMENT C OLD BELLEVUE STATION BELLEVUE WAY ALTERNATIVE (CIT) STATION ACCESS PLAN		Drawing No.: BWNT-AS01
	Submitted: _____ Date: _____	Approved: _____ Date: _____	Date: _____	Sheet No.: G-C97			
	Designed By: _____ Drawn By: _____ Checked By: _____ Approved By: _____	Date: _____	Date: _____	Rev.: _____			
	No. Date Dsn. Chk. App. Revisions			Rev.: _____			

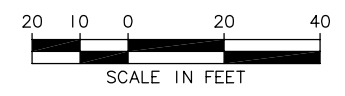
XREF'S
 Resolved
 ELC_BWNTAX_A
 REG-DCON
 ZG-2234H
 Unresolved
 LTSCALE
 1=1



CROSS SECTION B
 SCALE: 1"=20' BWNT-AS01



SECTION A
 SCALE: 1"=20' BWNT-AS01



c:\work\ELC\BWNT_AX01.dwg
 10/16/08 09:50 : eackerm OE5396

<table border="1"> <thead> <tr> <th>No.</th> <th>Date</th> <th>Dsn.</th> <th>Chk.</th> <th>App.</th> <th>Revisions</th> </tr> </thead> <tbody> <tr><td> </td><td> </td><td> </td><td> </td><td> </td><td> </td></tr> <tr><td> </td><td> </td><td> </td><td> </td><td> </td><td> </td></tr> <tr><td> </td><td> </td><td> </td><td> </td><td> </td><td> </td></tr> </tbody> </table>	No.	Date	Dsn.	Chk.	App.	Revisions																			Designed By: Drawn By: Checked By: Approved By:	DE IS CONCEPTUAL	CH2MHILL IN ASSOCIATION WITH PARSONS & INCA ENGINEERS INC.	HEWITT		Scale: 1"=20' Filename: ELC\BWNT_AX01.dwg Contract No.: EL_SEG_C	EAST LINK PROJECT SEGMENT C OLD BELLEVUE STATION BELLEVUE WAY ALTERNATIVE (CIT) CROSS SECTION & SECTION		Drawing No.: BWNT-AX01 Sheet No.: G-C98 Rev.:
	No.	Date	Dsn.	Chk.	App.	Revisions																											
Submitted:	Date:	Approved:	Date:																														
THE PRINT REPRODUCED AT HALF SCALE																																	
SCALE IN FEET																																	