

Appendix C

Visual Simulations

Appendix C

Visual Simulations

This section provides visual simulations on the 8 key observation points (KOPs) selected for this SDEIS. Photographs show the existing views from the KOPs, followed by “with project” simulations

that depict what the alternative would look like when viewed from the KOP. These 8 KOP locations are shown in the key maps below (Exhibits C-1, C-2, and C-3).

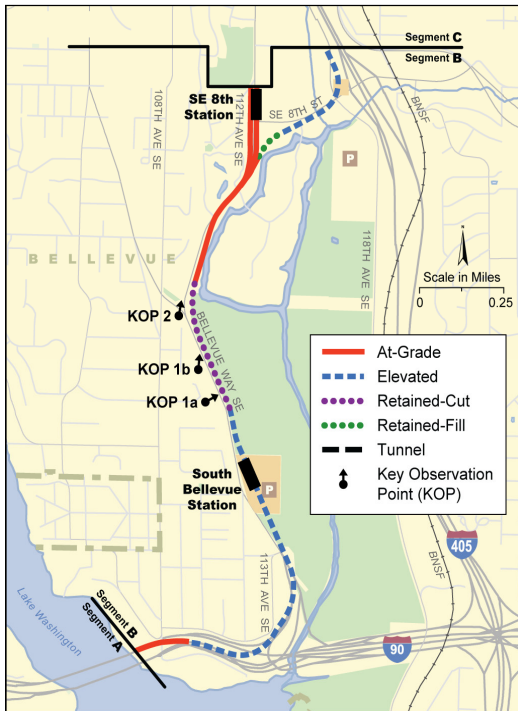


EXHIBIT C-1
Segment B KOP Locations

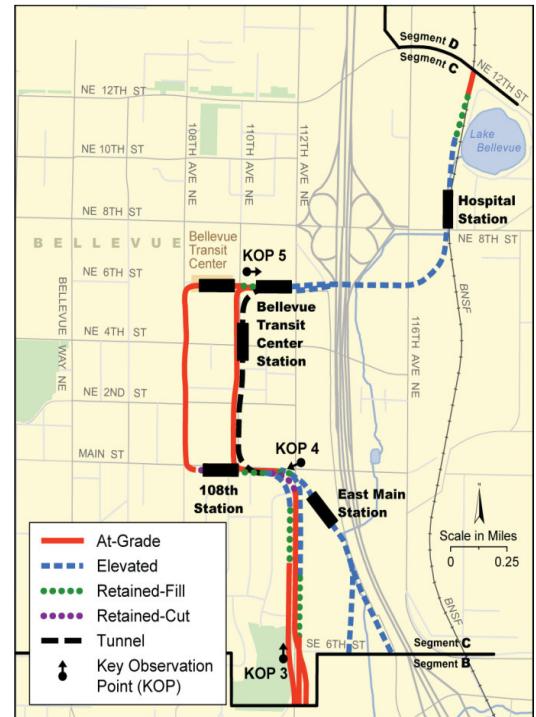


EXHIBIT C-2
Segment C KOP Locations

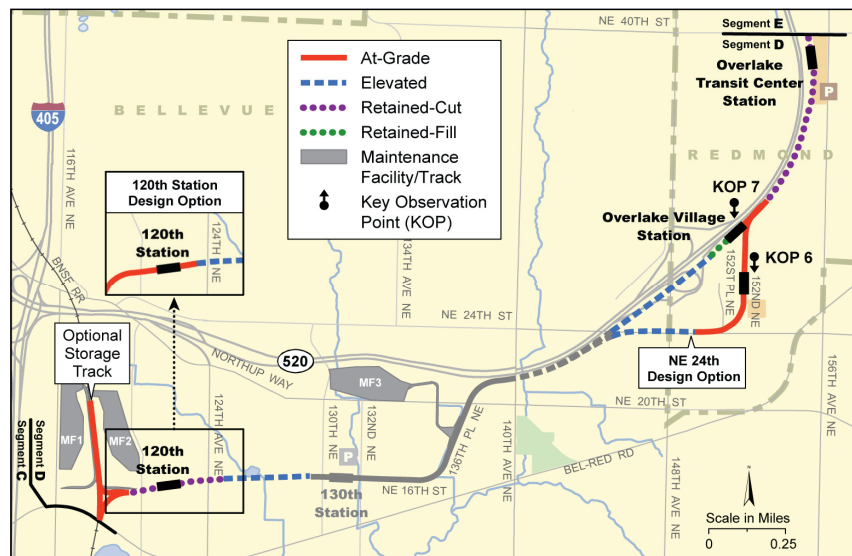


EXHIBIT C-3
Segment D KOP Locations

Key Observation Point 1a (looking east from deck of private residence located west of Bellevue Way SE)

1. Existing Condition



2. Simulation of Preferred 112th SE Modified Alternative (B2M)



Key Observation Point 1b (looking northeast in front of Winters House from the west side of Bellevue Avenue SE)

1. Existing Condition



2. Simulation of Preferred 112th SE Modified Alternative (B2M)



Key Observation Point 2 (looking northeast along 112th Avenue SE from intersection of Bellevue Way SE and 112th Avenue SE)

1. Existing Condition



2. Simulation of Preferred 112th SE Modified Alternative (B2M)



Key Observation Point 3 (looking north along 112th Avenue SE at SE 6th Street)

1. Existing Condition



2. Simulation of Preferred 108th NE At-Grade Alternative (C11A)



Key Observation Point 4 (looking west along Main Street from east of 112th Avenue SE)

1. Existing Condition



2. Simulation of Preferred 110th NE Tunnel Alternative (C9T)



Key Observation Point 4 (looking west along Main Street from east of 112th Avenue SE)

1. Existing Condition



2. Simulation of Preferred 108th NE At-Grade Alternative (C11A)



Key Observation Point 5 (looking east along NE 6th Street towards I-405)

1. Existing Condition



2. Simulation of Preferred 108th Avenue NE At-Grade Alternative (C11A), Bellevue Transit Center



Key Observation Point 5 (looking east along NE 6th Street towards I-405)

1. Existing Condition



2. Simulation of Preferred 110th Avenue NE Tunnel Alternative (C9T), Bellevue Transit Center



Key Observation Point 5 (looking east along NE 6th Street towards I-405)

1. Existing Condition



2. Simulation of 114th NE Elevated Alternative (C14E), Bellevue Transit Center Station



Key Observation Point 6 (looking south along 152nd Avenue SE)

1. Existing Condition



2. Simulation of Preferred Alternative D2A – NE 24th Design Option, Overlake Village Station



Key Observation Point 7 (looking south from the SR 520 Bike and Pedestrian Trail)

1. Existing Condition



2. Simulation of Preferred NE 16th At-Grade Alternative (D2A), Overlake Village Station

