DWG INFO:

LTSCALE:
1=1

XREFs:
-Attach:
-Overlay:
ELC_C9T_B3_KA-100
ELC_C9T_MAIN_KA-100
SUB-SDEIS
20-2234H
key_Segment
x0222rx
x0229rx
x0228rx
x0231rx
x0529rx
x0525rx
x0528rx
x0531rx
x0534rx
x0831rx
x0834rx
-Unresolved:
ELC_C9T_B7_KA-100

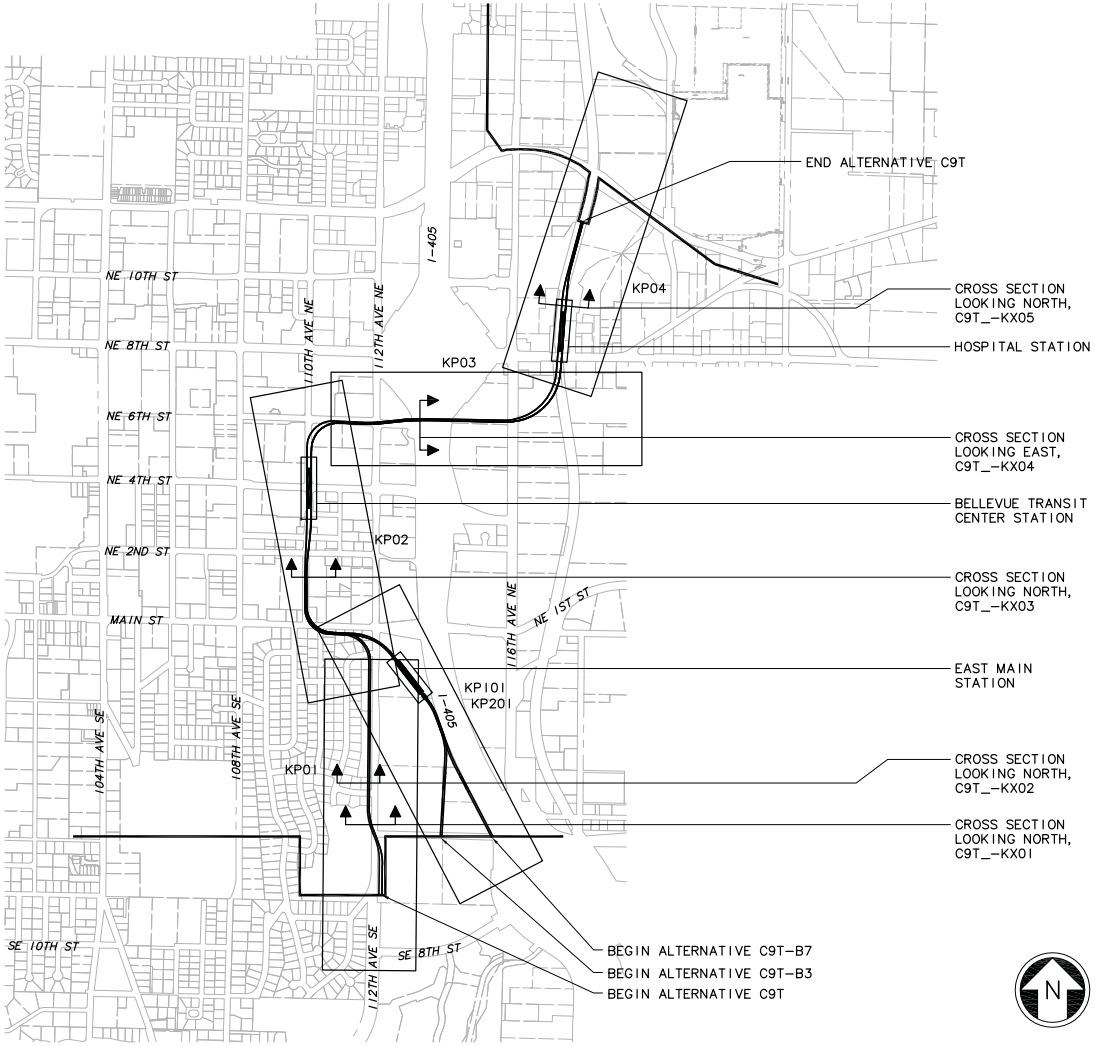

No.	Date	Dsn.	Chk.	App.	Revisions

Designed By:
Drawn By:
Checked By:
Approved By:

FEIS CONCEPTUAL

CH2MHILL

INCA ENGINEERS INC.
BOLIMA DRAFTING & DESIGN INC.

SOUNDTRANSIT

Submitted: Date: Approved: Date:

Scale: NTS
Filename: ELC_IC9T_GZ05.dwg
Contract No.:
Date: 07/30/10

THIS PRINT WAS ORIGINALLY HALF SCALE

LINK LIGHT RAIL PROJECT
EAST CORRIDOR
SEGMENT C – ALT C9T (PREFERRED)

KEY PLAN

Drawing No.: C9T_-GZ05
Sheet No.: C-19
Rev.:

c:\work\sdeie\ELC_IC9T_GZ05.dwg
10/08/10 11:49 - bolimaf OE6579

DWG INFO:
LTSCALE:
1=1
XREFs:
-Attach:
zg-2234h
zg-g10010
-Overlay:
ELC_C9T_MAIN_HA-100
x0225rx
x0225sf
x0228rx
x0228sf
x0525rx
x0525sf
x0528rx
x0528sf
x0531rx
x0531sf
x0831rx
x0831sf
-Unresolved:
XA_ELC_3Add2_SF
XA_L72_SF
XP_ELC_SF

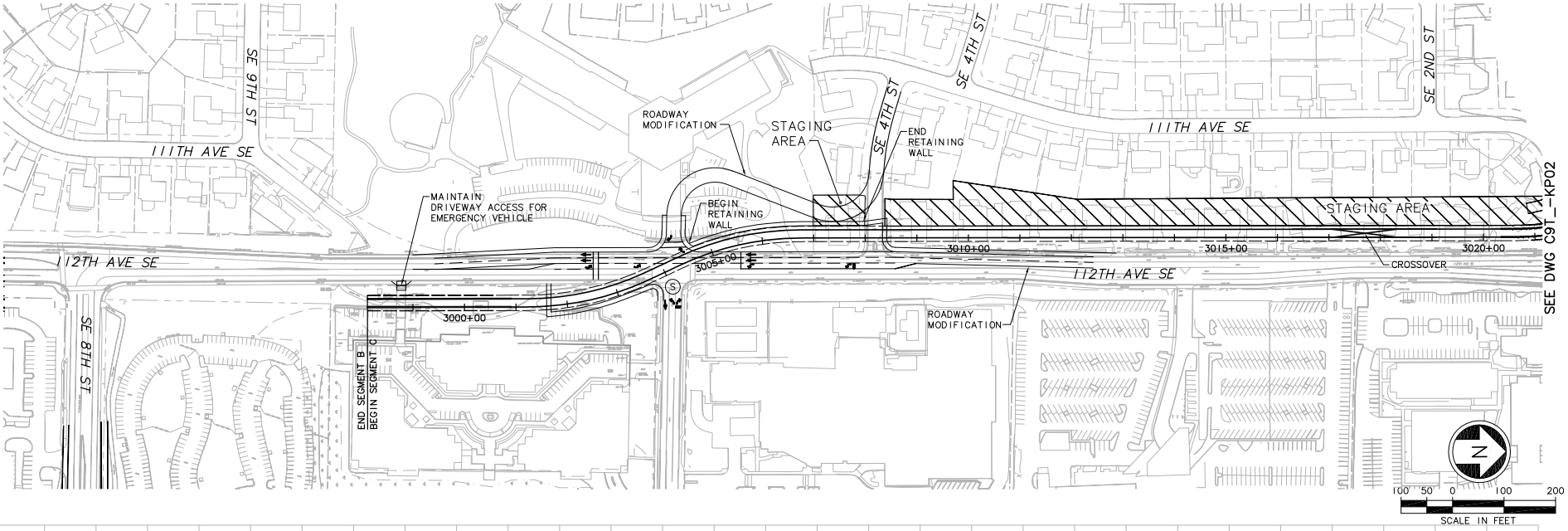

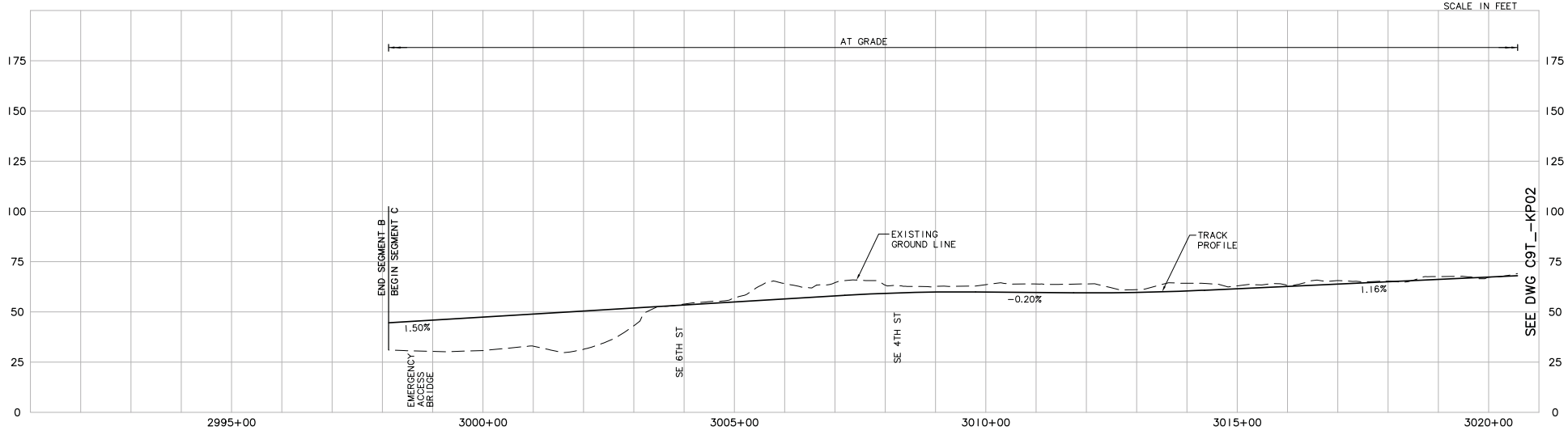

No.	Date	Dsn.	Chk.	App.	Revisions

Designed By:
Drawn By:
Checked By:
Approved By:

FEIS CONCEPTUAL

CH2MHILL

INCA ENGINEERS INC.
BOLIMA DRAFTING & DESIGN INC.

SOUNDTRANSIT

Submitted: Date: Approved: Date:

Scale: H: 1"=100'; V: 1"=25'
Filename: ELC_IC9T_KP01.dwg
Contract No.:
Date: 07/30/10

THIS PRINT IS HALF SCALE

LINK LIGHT RAIL PROJECT
EAST CORRIDOR
SEGMENT C – ALT C9T (PREFERRED)
TRACK PLAN & PROFILE

Drawing No.: C9T_-KP01
Sheet No.: C-20
Rev.:

c:\work\feis\ELC_IC9T_KP01.dwg
02/23/11 14:17 - bolimaf OE6579

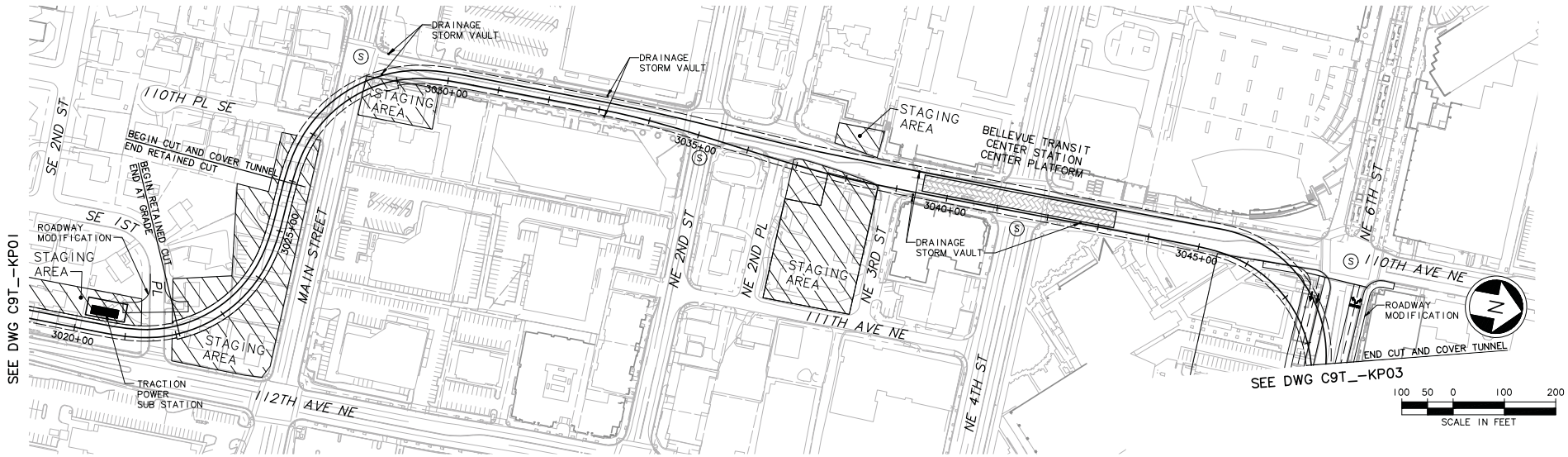

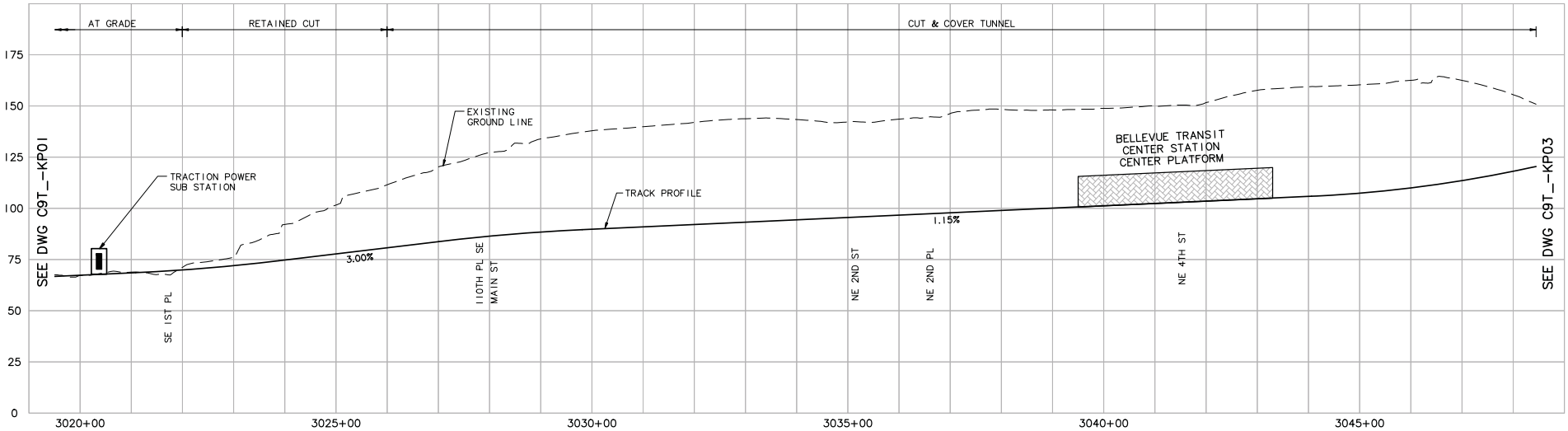

No.	Date	Dsn.	Chk.	App.	Revisions

Designed By:
Drawn By:
Checked By:
Approved By:

FEIS CONCEPTUAL

CH2MHILL

INCA ENGINEERS INC.
BOLIMA DRAFTING & DESIGN INC.

SOUNDTRANSIT

Submitted: Date: Approved: Date:

Scale: H: 1"=100'; V: 1"=25'
Filename: ELC_1C9T_KP02.dwg
Contract No.:
Date: 07/30/10

HALF SCALE

LINK LIGHT RAIL PROJECT
EAST CORRIDOR
SEGMENT C – ALT C9T (PREFERRED)
TRACK PLAN & PROFILE

Drawing No.: C9T_-KP02
Sheet No.: C-21
Rev.:

DWG INFO:
LTSCALE: 1=1
XREFs:
-Attach:
-Overlay:
ELC_C9T_MAIN_KA-100
SUB-FEIS
ZC-2234H
ZC-G10010
key_Segment
x0225rv
x0225ef
x0228rx
x0228ef
x0525rx
x0525ef
x0528rx
x0528ef
-Unresolved:
ELC_C21_J0-100

c:\work\feis\segment c\c9t-main\ELC_1C9T_KP02.dwg
04/18/11 15:36 : khuum OE585

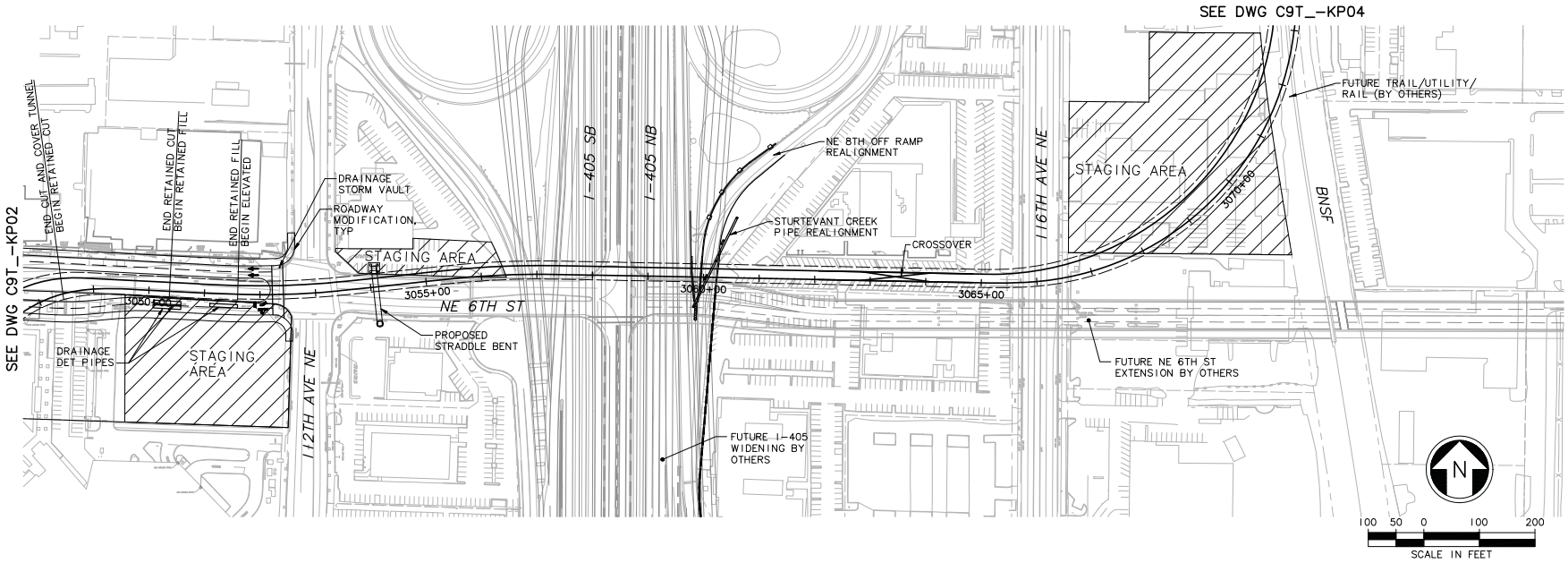

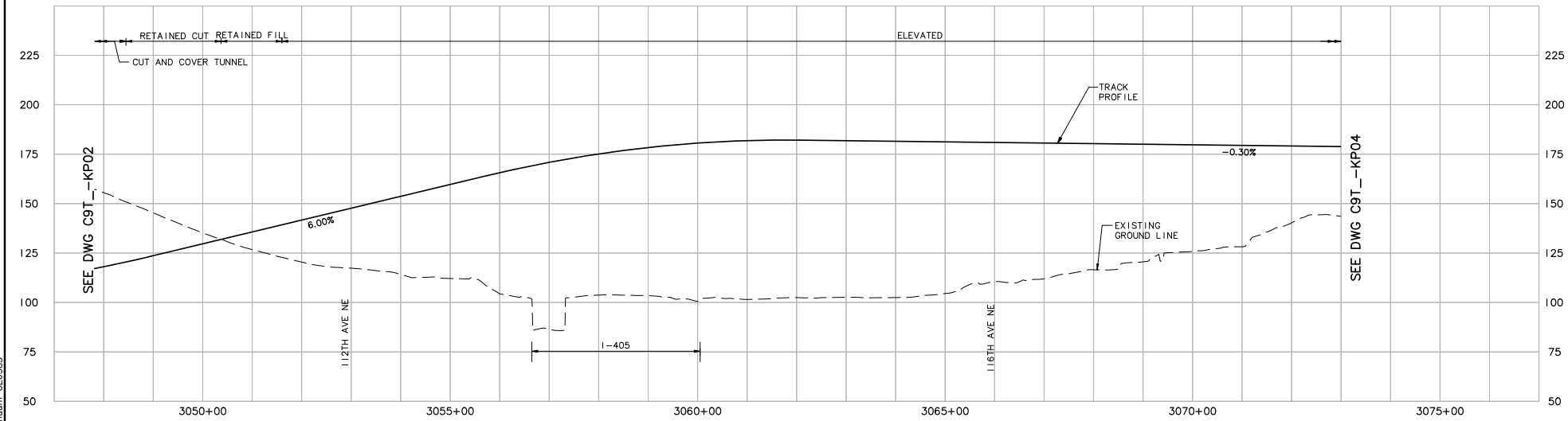

DWG INFO:
LTSCALE: 1=1
XREFs: –Attachs: –Overlays: ELC_C9T_MAIN_KA-100 Future-NE6th ZC-2234H ZC-G10010 key_Segment x0228rv x0228ef x0231rx x0231ef x0528rv x0528ef x0531rx x0531ef x0828rx x0828ef x1405_chan –Unresolved:

c:\work\feis\segment c\c9t-main\ELC_C9T_KP03.dwg
04/19/11 11:11 : khuum OE585

No.	Date	Dsn.	Chk.	App.	Revisions

Designed By:
Drawn By:
Checked By:
Approved By:

FEIS CONCEPTUAL

CH2MHILL

INCA ENGINEERS INC.
BOLIMA DRAFTING & DESIGN INC.

SOUNDTRANSIT

Submitted: Date: Approved: Date:

Scale: H: 1"=100'; V: 1"=25'
Filename: ELC_IC9T_KP03.dwg
Contract No.:
Date: 07/30/10

HALF SCALE

LINK LIGHT RAIL PROJECT
EAST CORRIDOR
SEGMENT C – ALT C9T (PREFERRED)
TRACK PLAN & PROFILE

Drawing No.: C9T_–KP03
Sheet No.: C-22
Rev.:

DWG INFO:
LTSCALE: 1=1
XREFs: -Attach: -Overlay: ELC_C9T_MAIN_KA-100 ZG-2234H ZG-G10010 x0525rx x0525sf x0528rx x0528sf x0531rx x0531sf x0831rx x0831sf x0831ut x1405_chan -Unresolved:

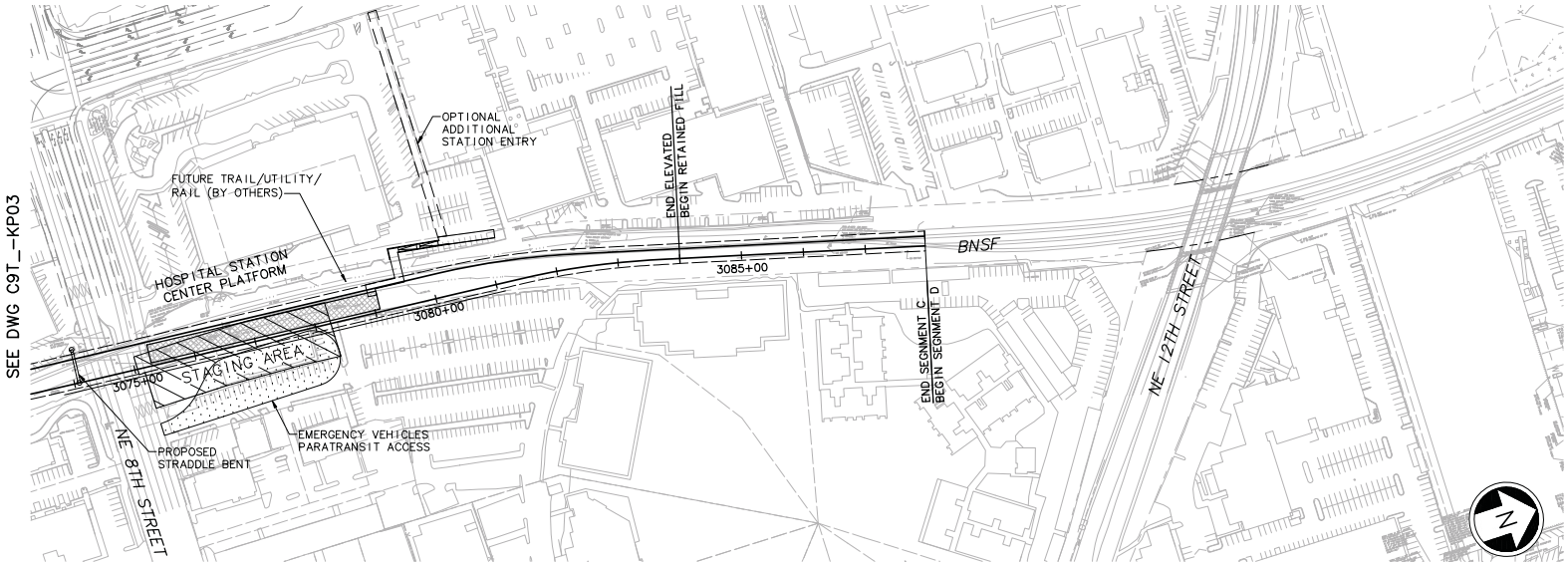

100 50 0 100 200
SCALE IN FEET

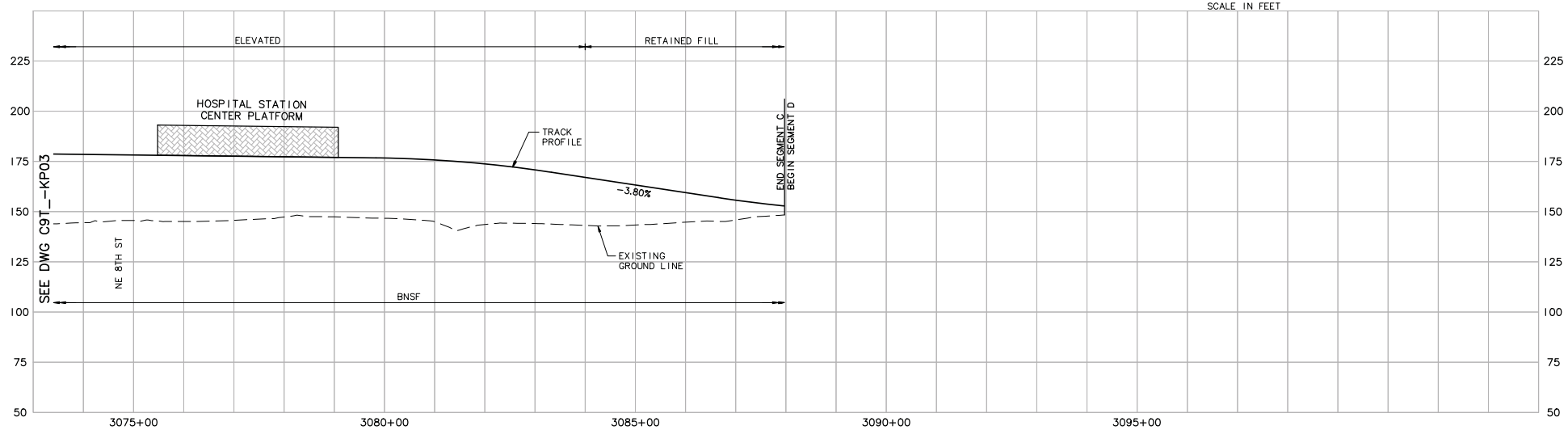

No.	Date	Dsn.	Chk.	App.	Revisions

Designed By:
Drawn By:
Checked By:
Approved By:

FEIS CONCEPTUAL

CH2MHILL

INCA ENGINEERS INC.
BOLIMA DRAFTING & DESIGN INC.

SOUNDTRANSIT

Submitted: Date: Approved: Date:

Scale: H: 1"=100'; V: 1"=25'
Filename: ELC_1C9T_KP04.dwg
Contract No.:
Date: 07/30/10

HALF SCALE

LINK LIGHT RAIL PROJECT
EAST CORRIDOR
SEGMENT C – ALT C9T (PREFERRED)
TRACK PLAN & PROFILE

Drawing No.: C9T_-KP04
Sheet No.: C-23
Rev.:

c:\work\fels\segment c\c9t-main\ELC_1C9T_KP04.dwg
06/20/11 13:35 : khuum OE585

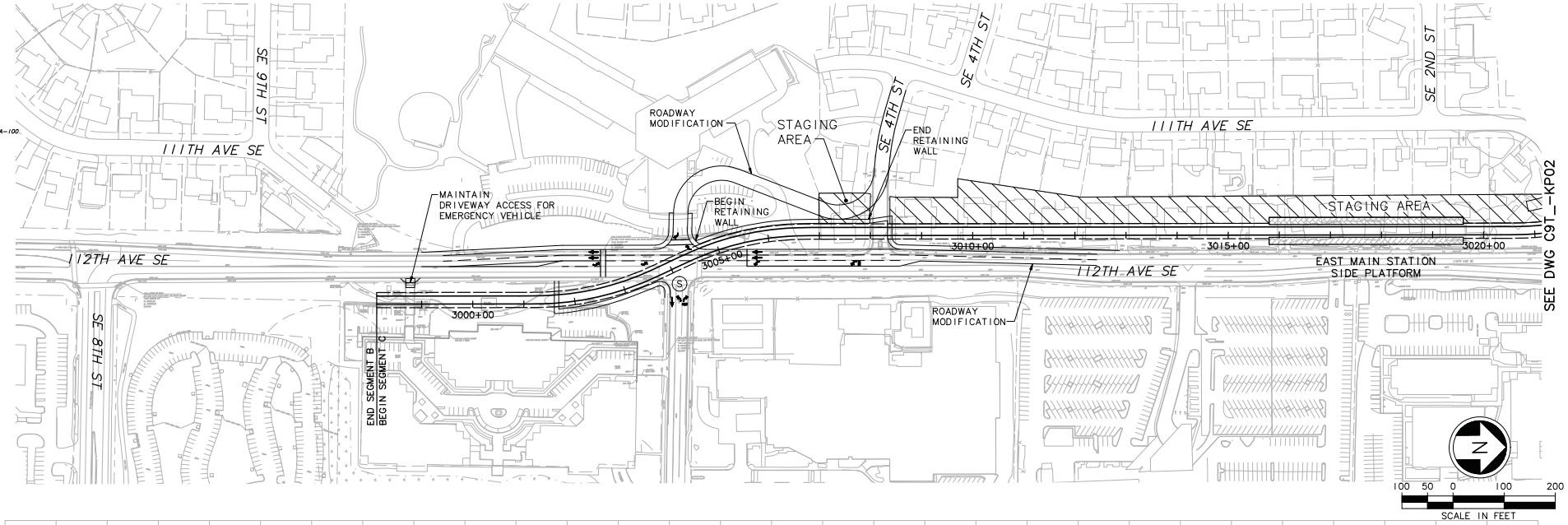

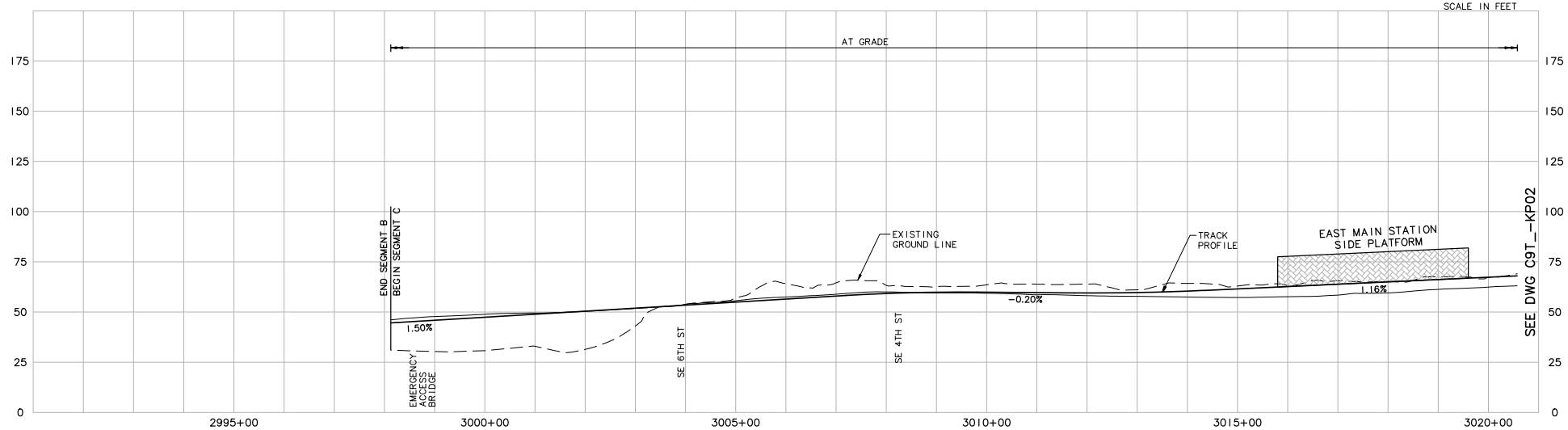

DWG INFO:
LTSCALE: 1=1
XREFs:
-Attachs:
zg-2234h
zg-g10010
-Overlays:
ELC_C9T_MAIN_MainStStation_KA-100.
SUB-FEIS
x0225rx
x0225sf
x0228rx
x0228sf
x0525rx
x0525sf
x0528rx
x0528sf
x0531rx
x0531sf
x0831rx
x0831sf
-Unresolved:

c:\work\feis\segment c\c9t with main st station\ELC_IC9T_KP01A.dwg
04/27/11 10:42: khuum OE585

No.	Date	Dsn.	Chk.	App.	Revisions

Designed By:
Drawn By:
Checked By:
Approved By:

FEIS CONCEPTUAL

CH2MHILL

INCA ENGINEERS INC.
BOLIMA DRAFTING & DESIGN INC.

SOUNDTRANSIT

Submitted: Date: Approved: Date:

Scale: H: 1"=100'; V: 1"=25'
Filename: ELC_IC9T_KP01A.dwg
Contract No.:
Date: 07/30/10

LINK LIGHT RAIL PROJECT
EAST CORRIDOR
SEGMENT C – ALT C9T
EAST MAIN STATION DESIGN OPTION
TRACK PLAN & PROFILE

Drawing No.: C9T_KP01A
Sheet No.: C-24
Rev.:

DWG INFO:

LTSCALE:
1=1

XREFS:
—Attach:
zg-223kh
zg-g10010
—Overlay:
ELC_C9T_B3_KA-100
SUB-S0615
XA_ELC_3Add_SF
XA_L72_SF
XF_ELC_SF
x0225rx
x0225sf
x0228rx
x0228sf
x0525rx
x0525sf
x0528rx
x0528sf
x0531rx
x0531sf
x0831rx
x0831sf
x1405_chan
—Unresolved:

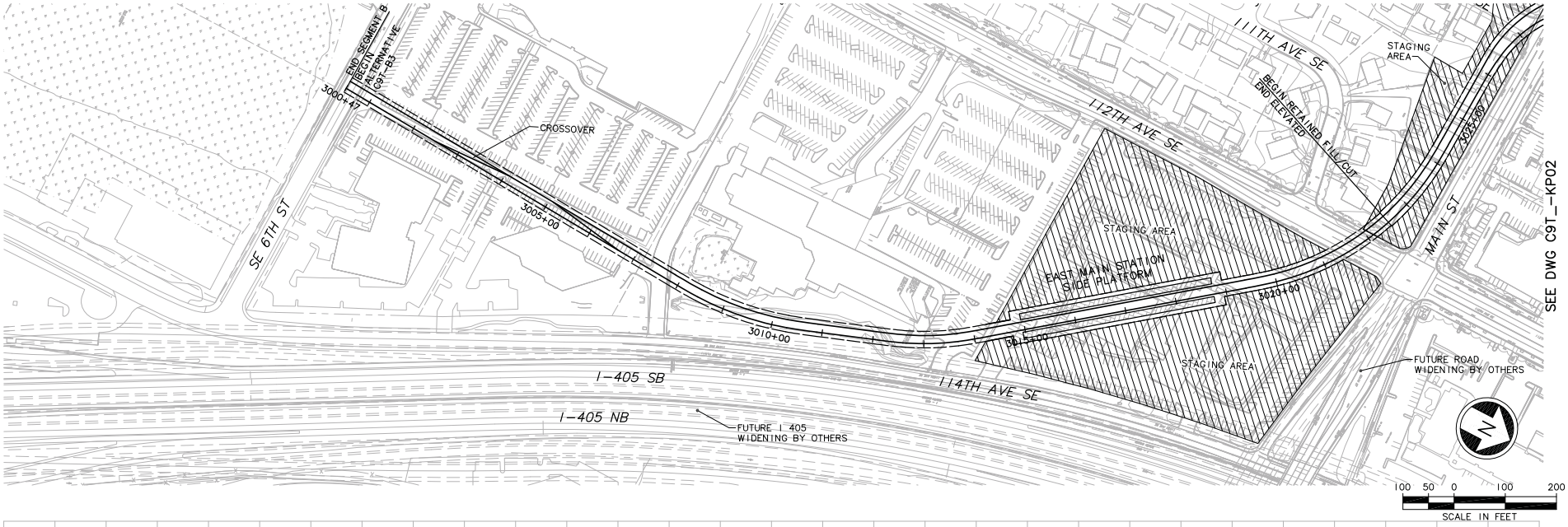

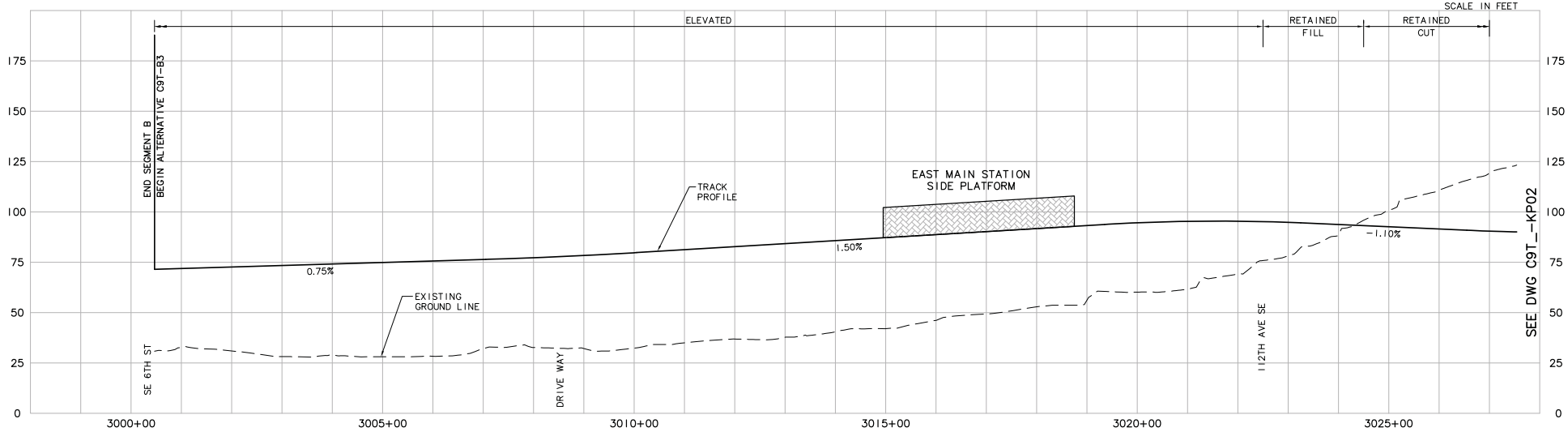

No.	Date	Dsn.	Chk.	App.	Revisions

Designed By:
Drawn By:
Checked By:
Approved By:

FEIS CONCEPTUAL

CH2MHILL

INCA ENGINEERS INC.
BOLIMA DRAFTING & DESIGN INC.

SOUNDTRANSIT

Submitted: Date: Approved: Date:

Scale: H: 1"=100'; V: 1"=25'
Filename: ELC_C9T3KP01.dwg
Contract No.:
Date: 07/30/10

THIS PRINT WAS ORIGINALLY 22" X 34" HALF SCALE

LINK LIGHT RAIL PROJECT
EAST CORRIDOR
SEGMENT C – ALT C9T FROM B3
TRACK PLAN & PROFILE

Drawing No.: 9T3K-KP01
Sheet No.: C-25
Rev.:

c:\work\sdeje\ELC_C9T3KP01.dwg
10/13/10 15:54 - bolimaf OE6579

DWG INFO:
LTSCALE:
1=1
XREFS:
—Attach:
zg-223kh
zg-g10010
—Overlay:
ELC_C9T_B7_KA-100
SUB-SDEIS
XA_ELC_3Add_SF
XA_L72_SF
XF_ELC_SF
x0225rx
x0225sf
x0228rx
x0228sf
x0525rx
x0525sf
x0528rx
x0528sf
x0531rx
x0531sf
x0831rx
x0831sf
x1405_chan
—Unresolved:

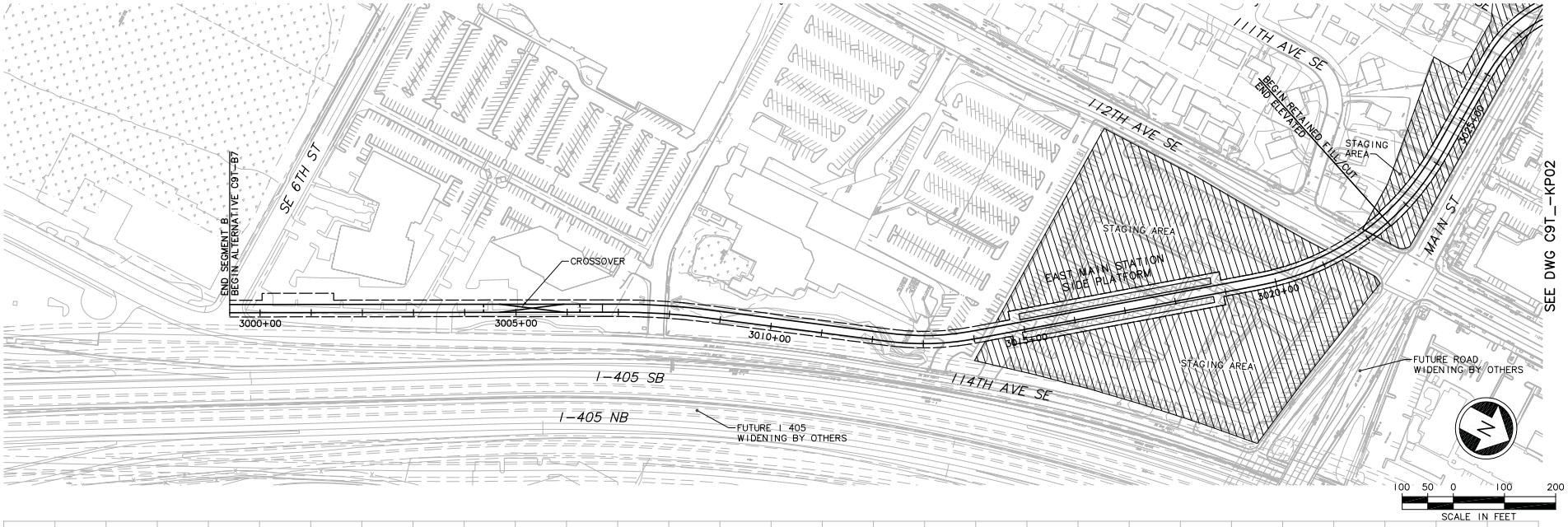

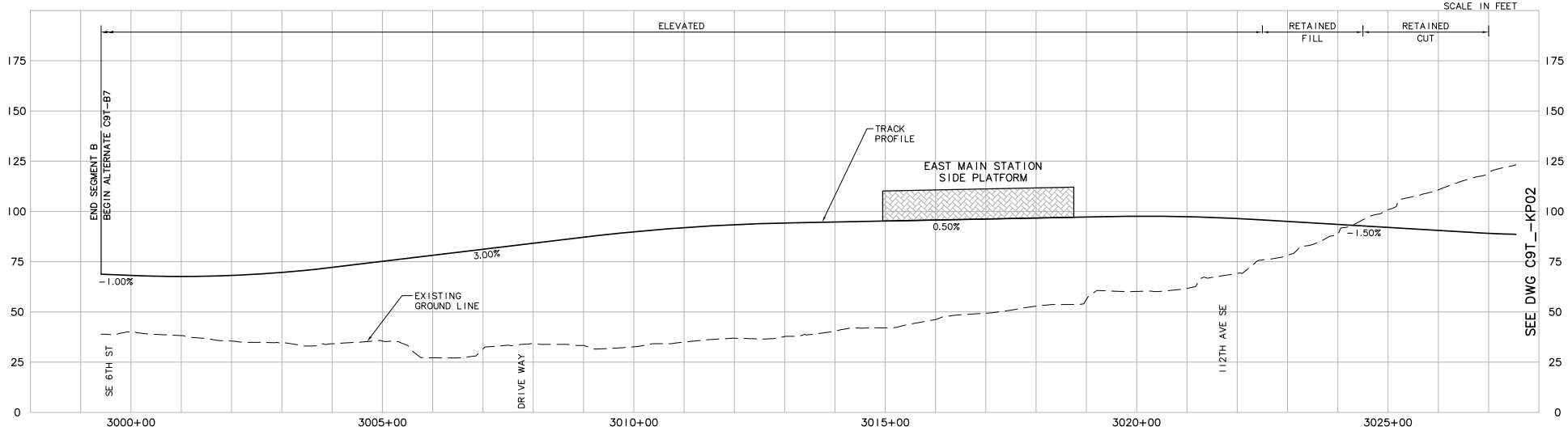

No.	Date	Dsn.	Chk.	App.	Revisions

Designed By:
Drawn By:
Checked By:
Approved By:

FEIS CONCEPTUAL

CH2MHILL

INCA ENGINEERS INC.
BOLIMA DRAFTING & DESIGN INC.

SOUNDTRANSIT

Submitted: Date: Approved: Date:

Scale: H: 1"=100'; V: 1"=25'
Filename: ELC_C9T7KP01.dwg
Contract No.:
Date: 07/30/10

THIS PRINT IS 1/2 HALF SCALE

LINK LIGHT RAIL PROJECT
EAST CORRIDOR
SEGMENT C – ALT C9T FROM B7
TRACK PLAN & PROFILE

Drawing No.: 9T7K-KP01
Sheet No.: C-26
Rev.:

c:\work\sdeie\ELC_C9T7KP01.dwg
10/13/10 15:55 - bolimaf OE6579

DWG INFO:
LTSCALE:
1=1
XREFs:
-Attach:
-Overlay:
SUB-SDE15
ZG-2234H
-Unresolved:

EXISTING ROADWAY SECTION – 112TH AVE SE (NORTH OF SE 6TH ST)
SCALE: NTS

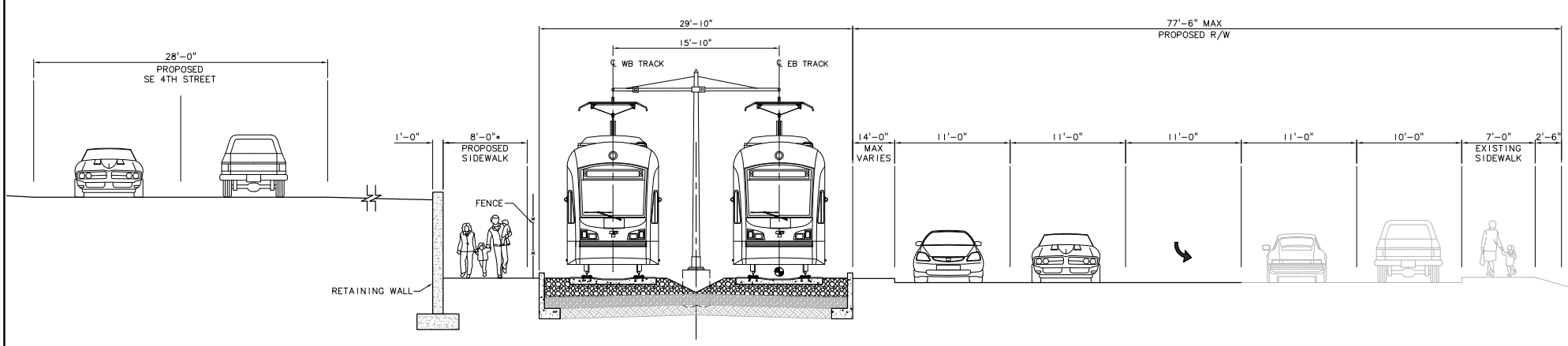

PROPOSED ROADWAY & LRT SECTION – WEST OF 112TH AVE SE
ALIGNMENT: C9T
AT-GRADE BALLASTED DOUBLE TRACK GUIDEWAY

SCALE: NTS

* SIDEWALK ON THE WEST SIDE OF TRACK FROM SE 6TH STREET TO SE 4TH STREET
SIDEWALK ON THE EAST SIDE OF TRACK FROM SE 4TH STREET TO MAIN STREET.

c:\work\sdeja\ELC_1C9T_KX01.dwg
10/04/10 14:02 - bolimaf OE6579

No.	Date	Dsn.	Chk.	App.	Revisions

Designed By:
Drawn By:
Checked By:
Approved By:

FEIS CONCEPTUAL

CH2MHILL

INCA ENGINEERS INC.
BOLIMA DRAFTING & DESIGN INC.

SOUNDTRANSIT

Submitted: Date: Approved: Date:

Scale: NTS
Filename: ELC_1C9T_KX01.dwg
Contract No.:
Date: 07/30/10

THIS PRINT IS HALF SCALE

LINK LIGHT RAIL PROJECT
EAST CORRIDOR
SEGMENT C – ALT C9T (PREFERRED)
TYPICAL SECTION
112TH AVE SE
NORTH OF SE 6TH ST

Drawing No.: C9T_–KX01
Sheet No.: C-27
Rev.:

DWG INFO:
LTSCALE: 1=1
XREFs:
-Attach:
-Overlay:
SUB-SDE15
ZG-2234H
-Unresolved:

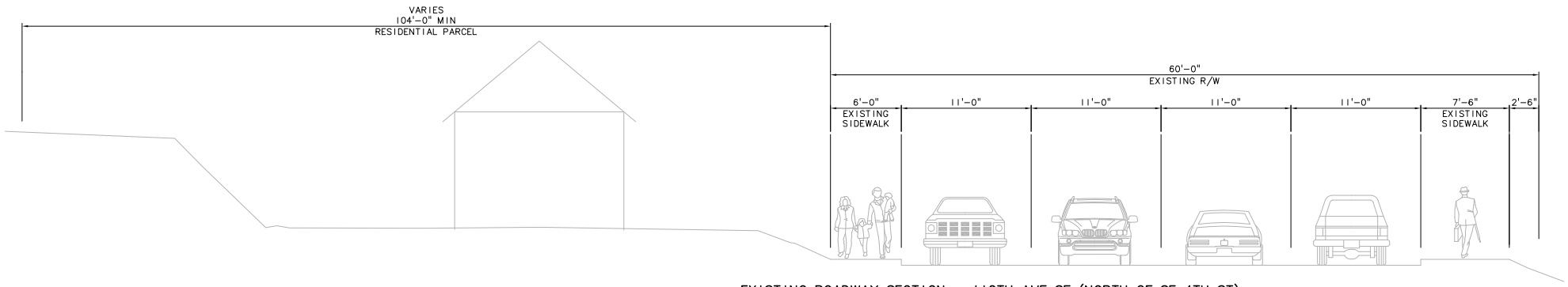

EXISTING ROADWAY SECTION – 112TH AVE SE (NORTH OF SE 4TH ST)
SCALE: NTS

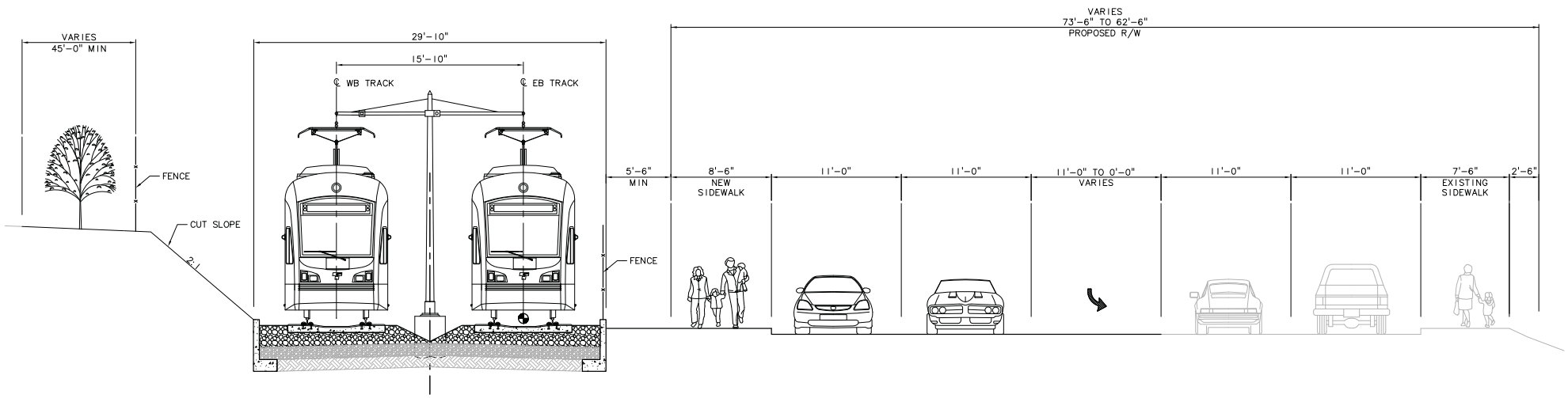

PROPOSED ROADWAY & LRT SECTION – 112TH AVE SE (WIDENING TO WEST)
ALIGNMENT: C9T
AT-GRADE BALLASTED DOUBLE TRACK GUIDEWAY
SCALE: NTS

No.	Date	Dsn.	Chk.	App.	Revisions

Designed By:
Drawn By:
Checked By:
Approved By:

FEIS CONCEPTUAL

CH2MHILL

INCA ENGINEERS INC.
BOLIMA DRAFTING & DESIGN INC.

SOUNDTRANSIT

Submitted: Date: Approved: Date:

Scale: NTS
Filename: ELC_1C9T_KX02.dwg
Contract No.:
Date: 07/30/10

THIS PRINT IS HALF SCALE

LINK LIGHT RAIL PROJECT
EAST CORRIDOR
SEGMENT C – ALT C9T (PREFERRED)

TYPICAL SECTION
112TH AVE SE
NORTH OF SE 4TH ST

Drawing No.: C9T_–KX02
Sheet No.: C-28
Rev.:

c:\work\sdeje\ELC_1C9T_KX02.dwg
10/04/10 14:02 - bolimaf OE6579

DWG INFO:
LTSCALE: 1=1
XREFs:
-Attach:
-Overlay:
SUB-SDE15
ZG-2234H
-Unresolved:

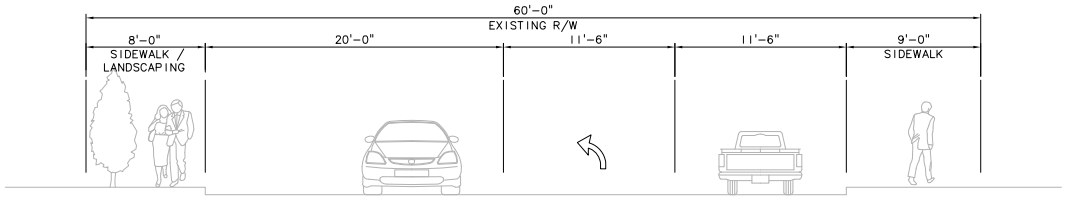

EXISTING ROADWAY SECTION – 110TH AVE NE (MAIN ST TO NE 2ND ST)
SCALE: NTS

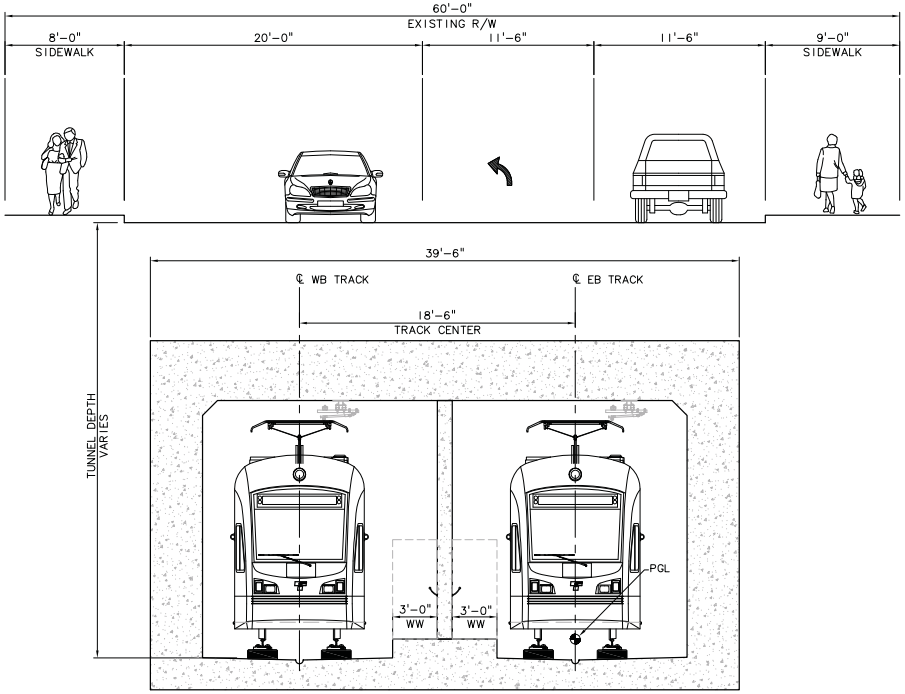

PROPOSED ROADWAY & LRT SECTION – 110TH AVE NE
ALIGNMENT: C9T
CUT & COVER DIRECT FIXATION DOUBLE TRACK
SCALE: NTS

c:\work\sdeie\ELC_1C9T_KX03.dwg
10/04/10 14:02 - bolimaf OE6579

No.	Date	Dsn.	Chk.	App.	Revisions

Designed By:
Drawn By:
Checked By:
Approved By:

FEIS CONCEPTUAL

CH2MHILL

INCA ENGINEERS INC.
BOLIMA DRAFTING & DESIGN INC.

SOUNDTRANSIT

Submitted: Date: Approved: Date:

Scale: NTS
Filename: ELC_1C9T_KX03.dwg
Contract No.:
Date: 07/30/10

THIS PRINT IS HALF SCALE

LINK LIGHT RAIL PROJECT
EAST CORRIDOR
SEGMENT C – ALT C9T (PREFERRED)
TYPICAL SECTION
110TH AVE NE
MAIN ST TO NE 2ND ST

Drawing No.: C9T_–KX03
Sheet No.: C-29
Rev.:

DWG INFO:
LTSCALE:
1=1
XREFs:
-Attach:
-Overlay:
SUB-SDE15
ZG-2234H
-Unresolved:

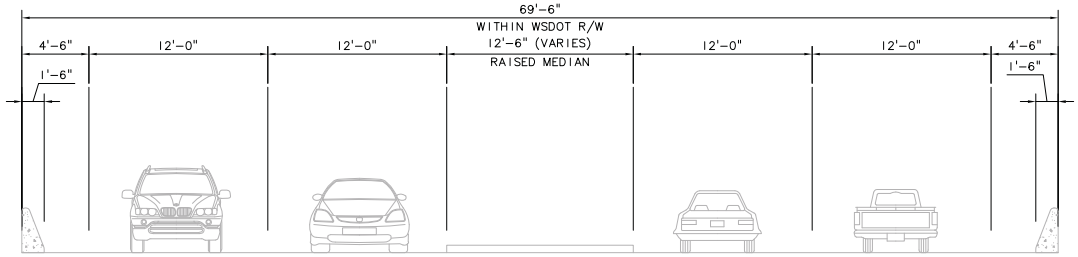

EXISTING ROADWAY SECTION – NE 6TH ST (112TH AVE NE TO I-405)
SCALE: NTS

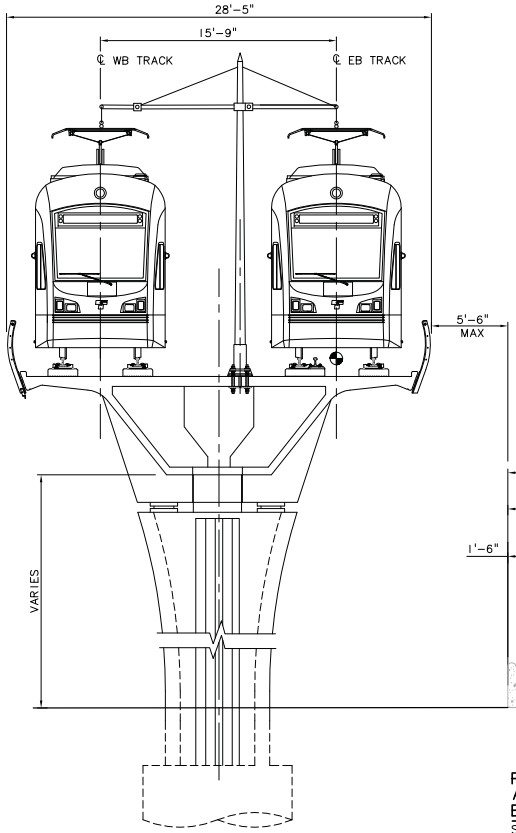

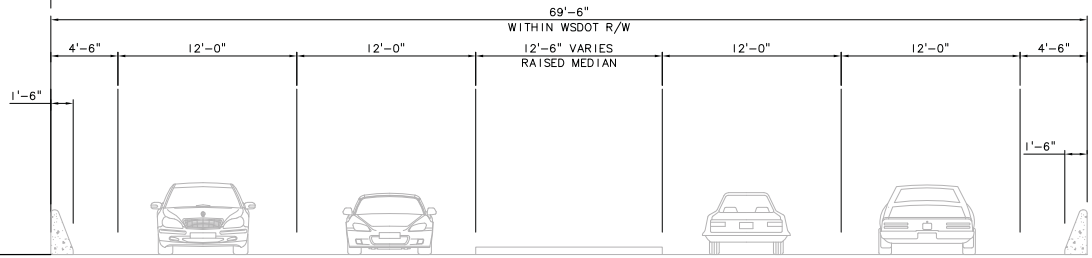

PROPOSED LRT SECTION – NE 6TH ST
ALIGNMENT: C9T
ELEVATED DIRECT FIXATION DOUBLE TRACK GUIDEWAY
SCALE: NTS

c:\work\sdeie\ELC_IC9T_KX04.dwg
10/04/10 14:02 - bolimaf OE6579

No.	Date	Dsn.	Chk.	App.	Revisions

Designed By:
Drawn By:
Checked By:
Approved By:

FEIS CONCEPTUAL

CH2MHILL

INCA ENGINEERS INC.
BOLIMA DRAFTING & DESIGN INC.

SOUNDTRANSIT

Submitted: Date: Approved: Date:

Scale: NTS
Filename: ELC_IC9T_KX04.dwg
Contract No.:
Date: 07/30/10

THIS PRINT WAS PLOTTED AT HALF SCALE

LINK LIGHT RAIL PROJECT
EAST CORRIDOR
SEGMENT C – ALT C9T (PREFERRED)
TYPICAL SECTION
NE 6TH ST
112TH AVE NE TO I-405

Drawing No.: C9T_–KX04
Sheet No.: C-30
Rev.:

DWG INFO:

LTSCALE: 1=1

XREFs: -Attach: ZC-2234H -Overlay: -Unresolved:

EXISTING TYPICAL SECTION – BNSF CORRIDOR (JUST NORTH OF HOSPITAL STATION)

SCALE: NTS

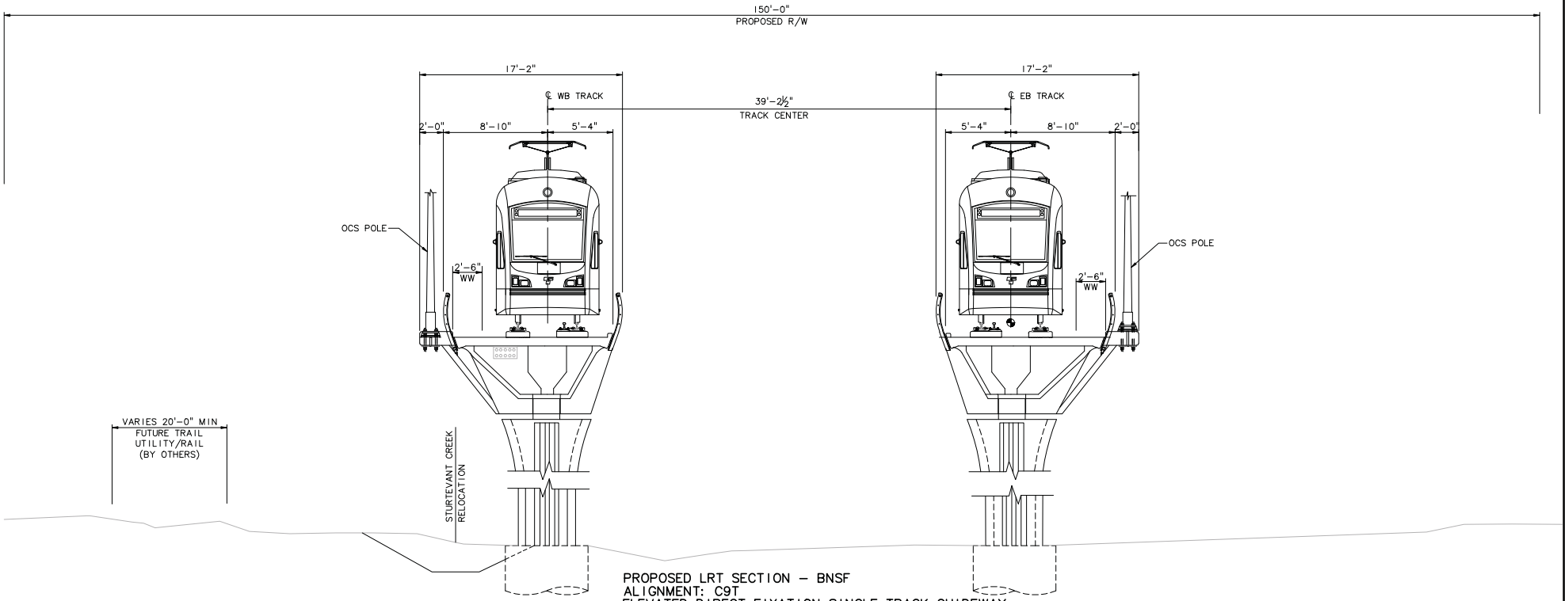

PROPOSED LRT SECTION – BNSF
ALIGNMENT: C9T
ELEVATED DIRECT FIXATION SINGLE TRACK GUIDEWAY

SCALE: NTS

No.	Date	Dsn.	Chk.	App.	Revisions

Designed By:
Drawn By:
Checked By:
Approved By:

FEIS CONCEPTUAL

CH2MHILL

INCA ENGINEERS INC.
BOLIMA DRAFTING & DESIGN INC.

SOUNDTRANSIT

Submitted: Date: Approved: Date:

Scale: NTS
Filename: ELC_IC9T_KX05.dwg
Contract No.:
Date: 07/30/10

LINK LIGHT RAIL PROJECT
EAST CORRIDOR
SEGMENT C – ALT C9T (PREFERRED)
TYPICAL SECTION
BNSF CORRIDOR

Drawing No.: C9T_–KX05
Sheet No.: C-31
Rev.:

c:\work\Tels\segment c\c9t-main\ELC_IC9T_KX05.dwg
05/09/11 15:14 : khuum OE585

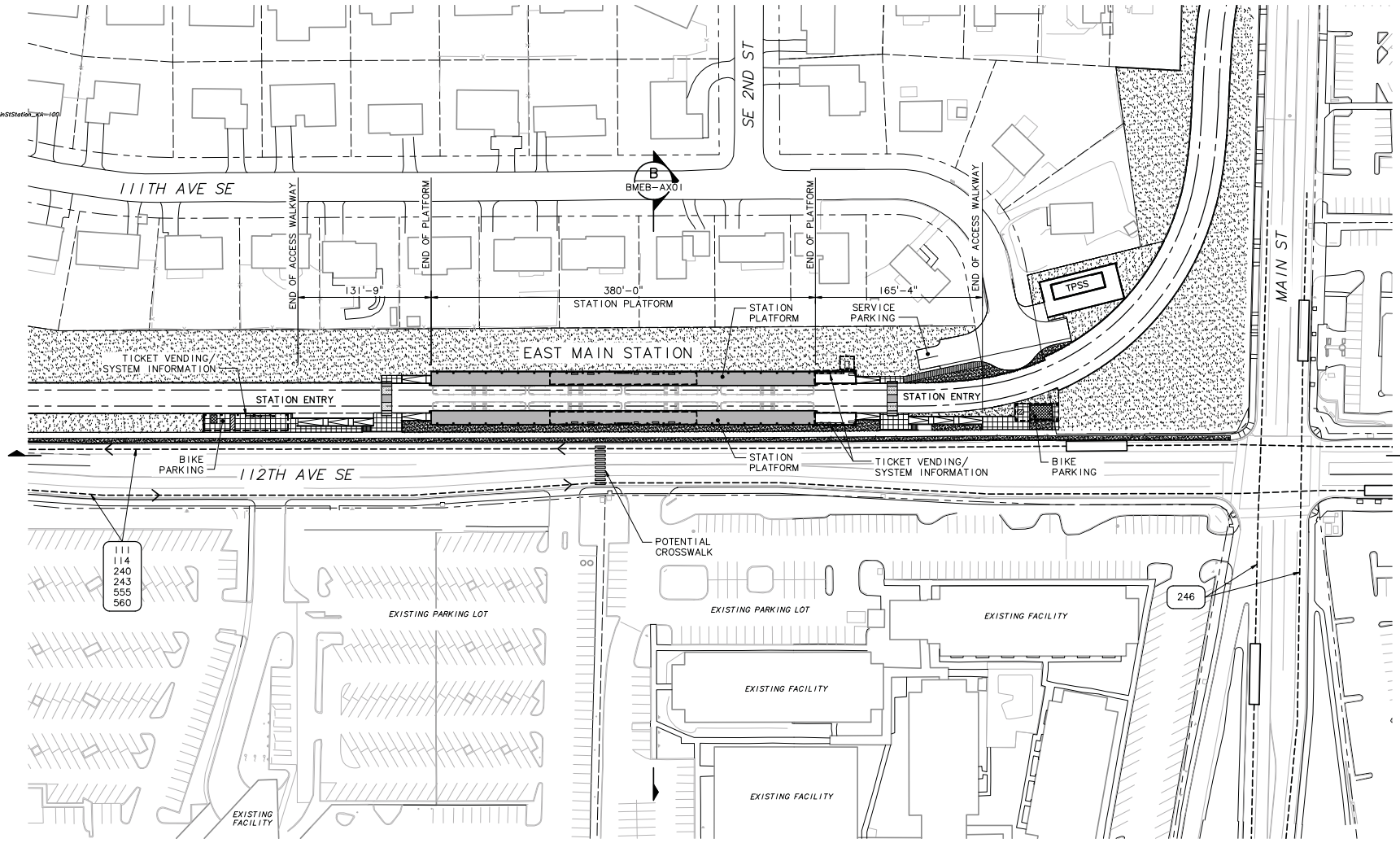

NOTES

1. ALIGNMENT C9T

SYMBOLS KEY

- EXISTING BUS STOP
- BUS ROUTE (111, 114, 240)
- BIKE PARKING: CLASS 1
- BIKE PARKING: CLASS 2
- CROSSWALK
- NEW LANDSCAPE
- NEW PLAZA
- TRACK

STATION AREA PLAN

SCALE: 1" = 50'

50 25 0 50 100
SCALE IN FEET

DWG INFO:
LTSCALE: 1=1
XREFs:
~Attach:
~Overlay:
ELC_BMEB_AP_1
ELC_BMEB_AS_1
ELC_C9T_M4_MainStStation_XA-100
ZG-2234H
key_Segment
x0525v
x0525af
x0528rx
x0528af
~Unresolved:

c:\work\feis\segment c\c9t with main st station\ELC_IBMEBAS01.dwg
05/16/11 11:42: khuum OE585

No.	Date	Dsn.	Chk.	App.	Revisions

Designed By:
Drawn By:
Checked By:
Approved By:

FEIS CONCEPTUAL

CH2MHILL

IBI GROUP
IBI Group
601 Second Avenue - Suite 1400
Seattle WA 98104-1870 USA
tel 206.621.8021
fax 206.621.8029

SOUNDTRANSIT

Submitted: Date: Approved: Date:

Scale: 1" = 50'
Filename: ELC_IBMEBAS01.dwg
Contract No.: FEIS
Date: 05/12/11

HALF SCALE

LINK LIGHT RAIL PROJECT
EAST CORRIDOR
SEGMENT C – ALT C9T
EAST MAIN STATION DESIGN OPTION
STATION AREA PLAN

Drawing No.: BMEB-AS01
Sheet No.: C-32
Rev.:

DWG INFO:

LTSCALE: 1=1

XREFs:
-Attach:
-Overlay:
ELC_BMEF_AX_1
20-2234H
-Unresolved:

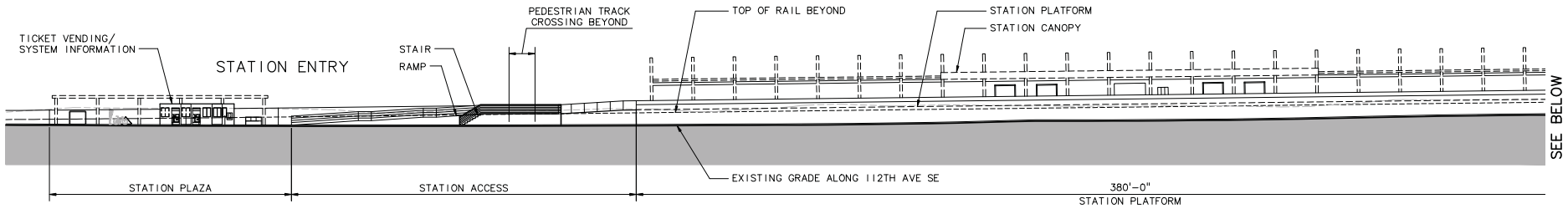

SITE SECTION A1 BMEB-AX01
SCALE: 1" = 20'

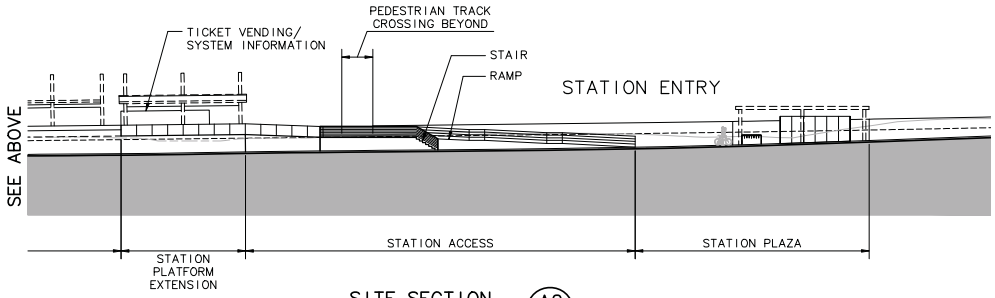

SITE SECTION A2 BMEB-AX01
SCALE: 1" = 20'

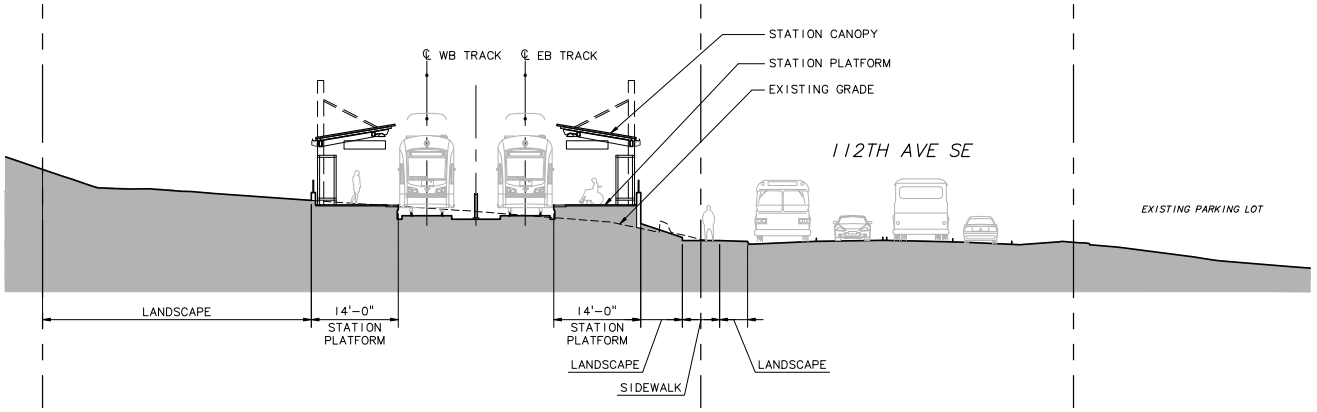

SITE SECTION B BMEB-AX01
SCALE: 1" = 10'

20 10 0 20 40
SCALE IN FEET

10 5 0 10 20
SCALE IN FEET

c:\work\feis\segment c\c9t with main st station\ELC_IBMEBAX01.dwg
05/16/11 11:44 : khuum OE585

No.	Date	Dsn.	Chk.	App.	Revisions

Designed By:
Drawn By:
Checked By:
Approved By:

FEIS CONCEPTUAL

CH2MHILL

IBI GROUP
IBI Group
601 Second Avenue - Suite 1400
Seattle WA 98104 1870 USA
tel 206.521.3001
fax 206.521.3099

SOUNDTRANSIT

Submitted: Date: Approved: Date:

Scale: AS NOTED
Filename: ELC_IBMEBAX01.dwg
Contract No.: FEIS
Date: 05/12/11

HALF SCALE

LINK LIGHT RAIL PROJECT
EAST CORRIDOR
SEGMENT C – ALT C9T
EAST MAIN STATION DESIGN OPTION
SITE SECTIONS

Drawing No.: BMEB-AX01
Sheet No.: C-33
Rev.:

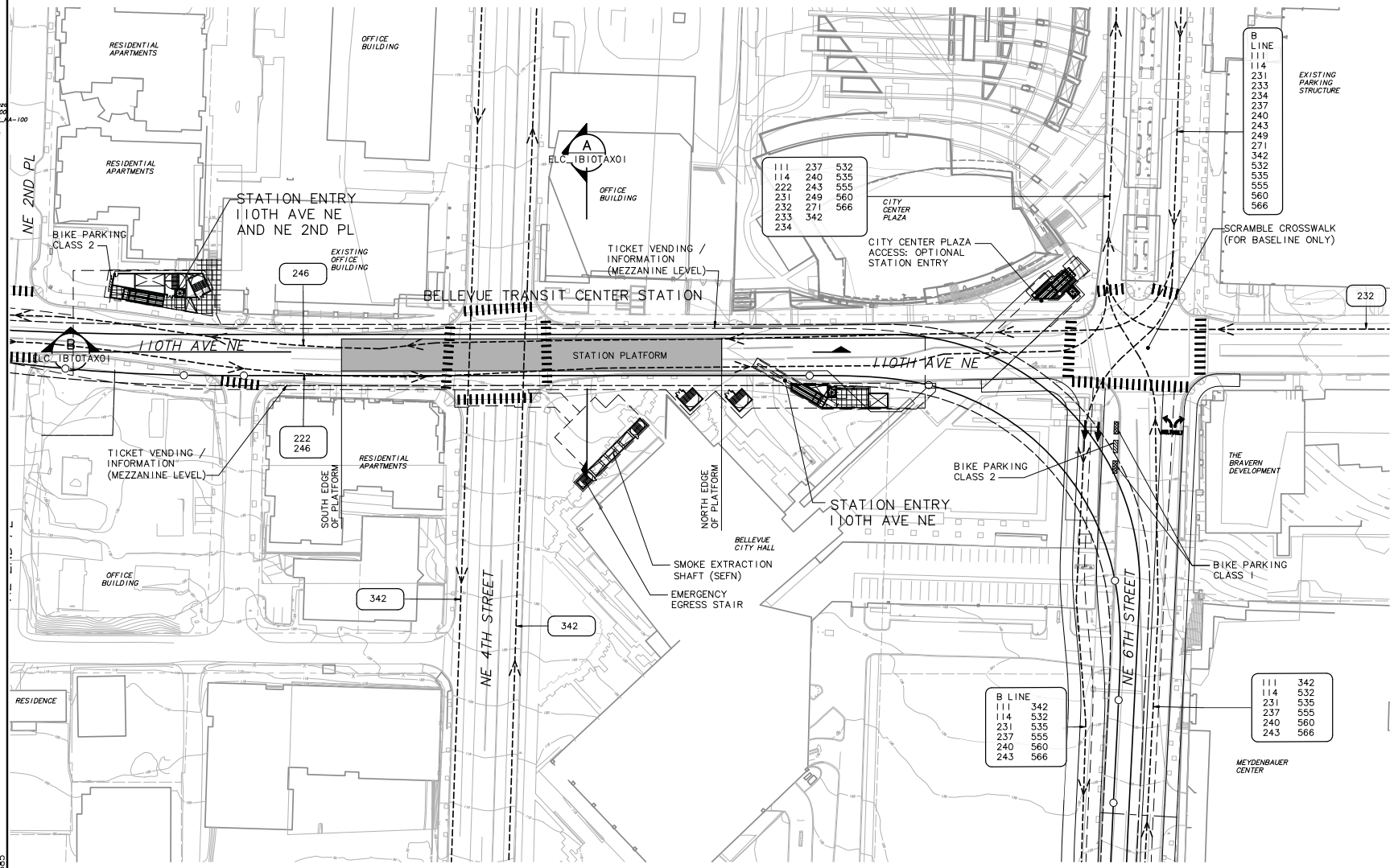

NOTES

1. ALIGNMENT C9T

SYMBOLS KEY

- NEW BUS STOP
- EXISTING BUS STOP
- BUS LAYOVER
- PARATRANSIT SHELTER
- PARATRANSIT STOP
- BUS ROUTE (201, 203)
- BIKE PARKING: CLASS 1
- BIKE PARKING: CLASS 2
- CROSSWALK
- NEW LANDSCAPE
- NEW WALKS
- NEW PLAZA
- TRACK

N

50 25 0 50 100
SCALE IN FEET

STATION AREA PLAN

SCALE: 1" = 50'

DWG INFO:
LTSCALE: 1=1
XREFs:
–Attach:
–Overlay:
City_Center_Plaza
ELC_BUSRTS–100
ELC_C9T_M4_AA–100
ELC_N11_AG_7
ELC_N11_AG_3
SUB–FEIS
ZC–2234H
x0228on
x0228ry
x0228ef
x0528on
x0528ry
x0528ef
–Unresolved:
ELC_L71_CM

c:\work\feis\segment c\c9t-main\ELC_IB10TAS01.dwg
04/18/11 17:05 : khuum OE585

No.	Date	Dsn.	Chk.	App.	Revisions

Designed By:
Drawn By:
Checked By:
Approved By:

FEIS CONCEPTUAL

CH2MHILL

HEWITT

Submitted: Date: Approved: Date:

SOUNDTRANSIT

Scale: 1"=50'
Filename: ELC_IB10TAS01.dwg
Contract No.:
Date: 07/30/10

HALF SCALE

LINK LIGHT RAIL PROJECT
EAST CORRIDOR
SEGMENT C – ALT C9T (PREFERRED)

BTC STATION
STATION AREA PLAN

Drawing No.: B10T–AS01
Sheet No.: C-34
Rev.:

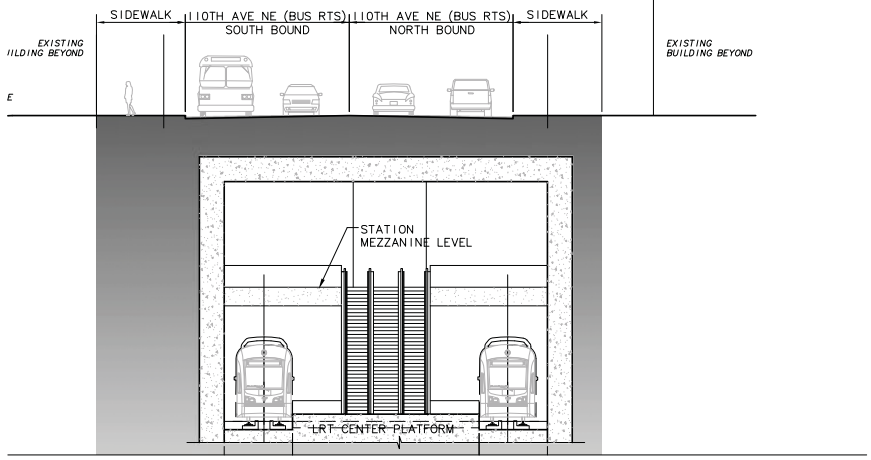

SECTION A
SCALE: 1" = 10'
ELC_IB10TAX01

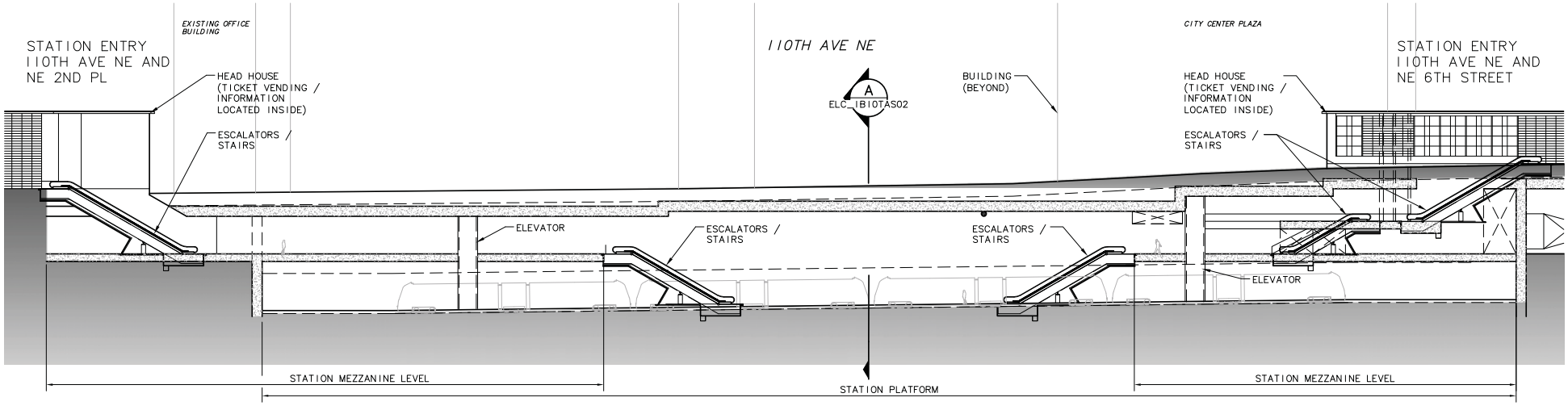

SECTION B
SCALE: 1" = 20'
ELC_IB10TAS01

20 10 0 20 40
SCALE IN FEET

XREF'S
Resolved
ELCIN09_A2160
SUB-SDEIS
ZG-2234H
Unresolved
LTSCALE
1=1

c:\work\sdeis\ELC_IB10TAX01.dwg
08/7/10 12:00 - BDLIMAF 0E6579

No.	Date	Dsn.	Chk.	App.	Revisions

Designed By:
Drawn By:
Checked By:
Approved By:

FEIS CONCEPTUAL

CH2MHILL

HEWITT

SOUNDTRANSIT

Submitted: Date: Approved: Date:

Scale: AS NOTED
Filename: ELC_IB10TAX01.dwg
Contract No.:
Date: 07/30/10

THIS PRINT MEASURES HALF SCALE

LINK LIGHT RAIL PROJECT
EAST CORRIDOR
SEGMENT C – ALT C9T (PREFERRED)

BTC STATION
SITE SECTIONS

Drawing No.: B10T-AX01
Sheet No.: C-35
Rev.:

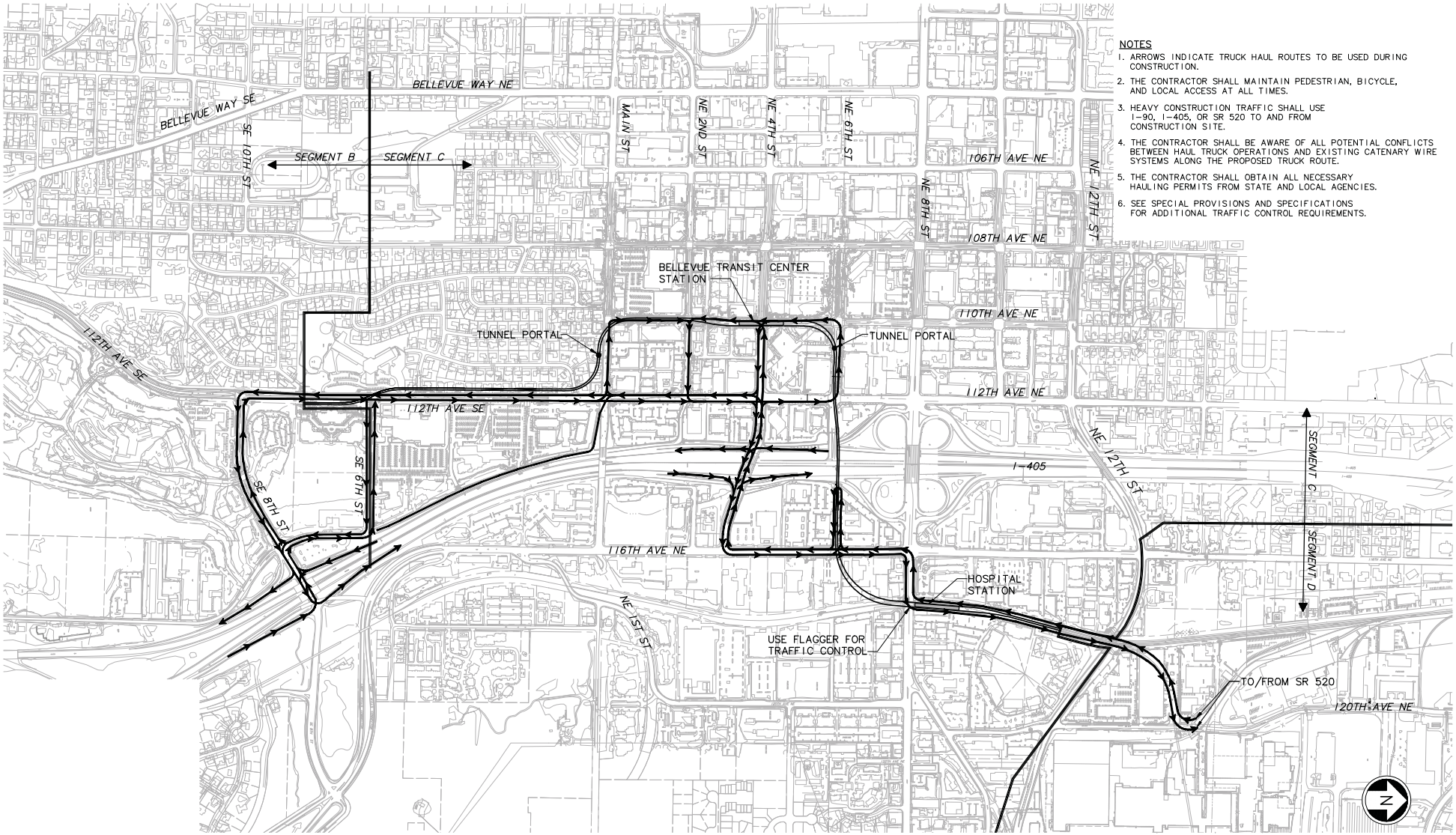

NOTES

1. ARROWS INDICATE TRUCK HAUL ROUTES TO BE USED DURING CONSTRUCTION.
2. THE CONTRACTOR SHALL MAINTAIN PEDESTRIAN, BICYCLE, AND LOCAL ACCESS AT ALL TIMES.
3. HEAVY CONSTRUCTION TRAFFIC SHALL USE I-90, I-405, OR SR 520 TO AND FROM CONSTRUCTION SITE.
4. THE CONTRACTOR SHALL BE AWARE OF ALL POTENTIAL CONFLICTS BETWEEN HAUL TRUCK OPERATIONS AND EXISTING CATENARY WIRE SYSTEMS ALONG THE PROPOSED TRUCK ROUTE.
5. THE CONTRACTOR SHALL OBTAIN ALL NECESSARY HAULING PERMITS FROM STATE AND LOCAL AGENCIES.
6. SEE SPECIAL PROVISIONS AND SPECIFICATIONS FOR ADDITIONAL TRAFFIC CONTROL REQUIREMENTS.

DWG INFO:

LTSCALE: 1=1

XREFs:
-Attach:
-Overlay:
ELB_L65_KA-1
ELC_L71_KA
ELD_L75_KA
SUB-FEIS
ZG-2234H
x0222sr
x0222sf
x0225rx
x0225sf
x0228rx
x0228sf
x0231rx
x0231sf
x0522rx
x0522sf
x0525rx
x0525sf
x0528rx
x0528sf
x0531rx
x0531sf
x0534rx
x0534sf
x0825rx
x0825sf
x0828rx
x0828sf
x0831rx
x0831sf
x0834rx
x0834sf
-Unresolved:

c:\work\feis\segment c\c9t-main\ELC_C9T_CC01.dwg
06/20/11 13:17: khuum OE585

No.	Date	Dsn.	Chk.	App.	Revisions

Designed By:
Drawn By:
Checked By:
Approved By:

FEIS CONCEPTUAL

CH2MHILL

Submitted: Date: Approved: Date:

INCA ENGINEERS INC.
BOLIMA DRAFTING & DESIGN INC.

SOUNDTRANSIT

Scale: NTS
Filename: ELC_C9T_CC01.dwg
Contract No.:
Date: 07/30/10

HALF SCALE

LINK LIGHT RAIL PROJECT
EAST CORRIDOR
SEGMENT C – ALT C9T (PREFERRED)

CONSTRUCTION TRUCK HAUL ROUTE PLAN

Drawing No.: C9T_–CC01
Sheet No.: C-36
Rev.: