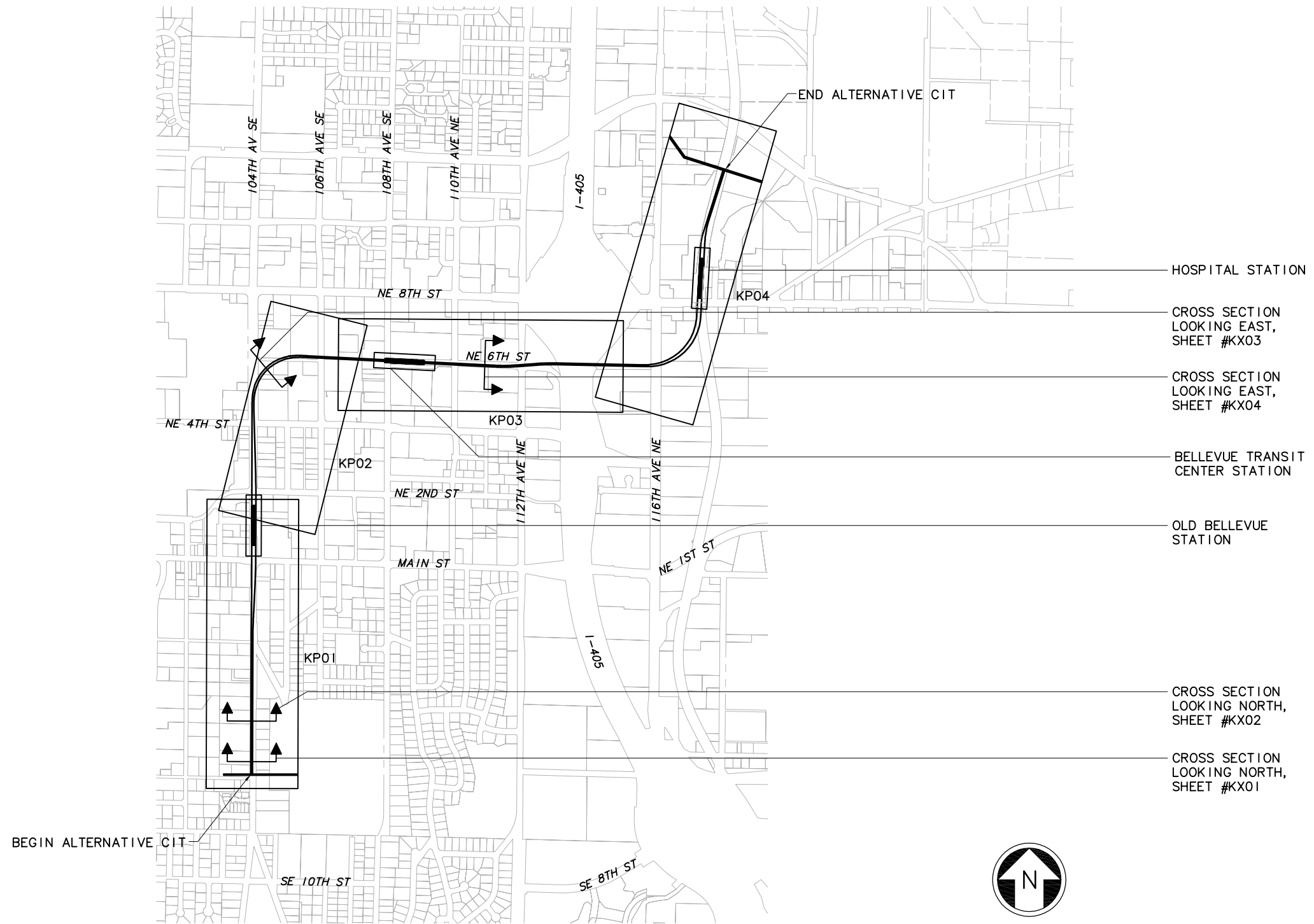


XREF'S
 Resolved
 ELC_CIT_KA
 REG-DCON
 ZG-2234H
 x0225rx
 x0228rx
 x0231rx
 x0522rx
 x0525rx
 x0528rx
 x0531rx
 x0534rx
 x0831rx
 x0834rx
 Unresolved
 key_East
 key_Segment
 LTSCALE
 1=1



c:\work\ELC\CIT_GZ05.dwg
 10/16/08 09:52 : eackerm OE5396

No.	Date	Dsn.	Chk.	App.	Revisions

Designed By:
 Drawn By:
 Checked By:
 Approved By:

**FEIS
 CONCEPTUAL**

CH2MHILL
 IN ASSOCIATION WITH
PARSONS & INCA
 ENGINEERS INC.

Submitted: Date:
 Approved: Date:

SOUNDTRANSIT

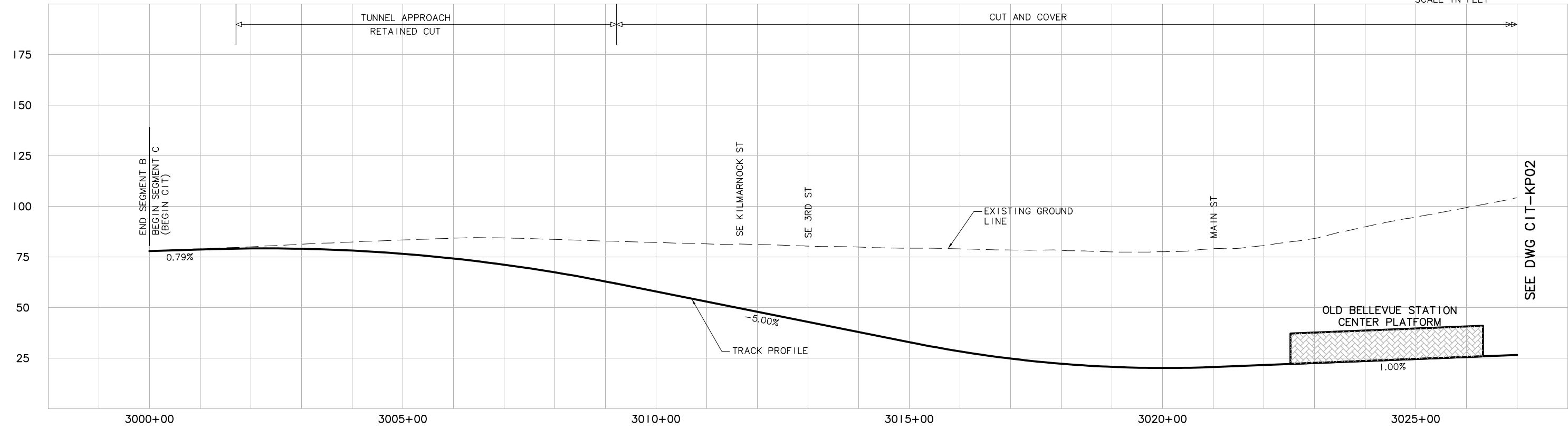
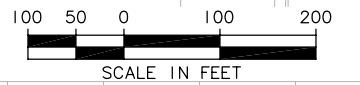
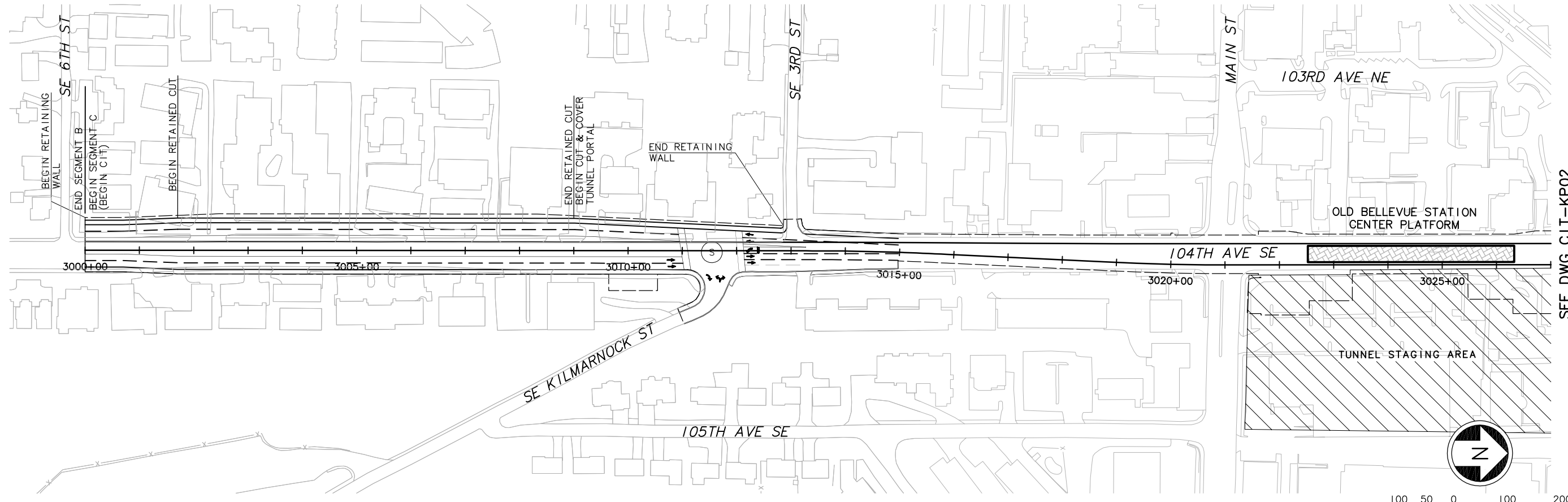
Scale: NTS
 Filename: ELC\CIT_GZ05.dwg
 Contract No.: EL_SEG_C
 Date:

**EAST LINK PROJECT
 SEGMENT C: CIT-BI
 ALTERNATIVE CIT**

KEY PLAN

Drawing No.: CIT-GZ05
 Sheet No.: Rev.:
C-37

XREF'S
 Resolved
 ELC_CIT_CM
 ELC_CIT_JD
 ELC_CIT_KA
 REG-DCON
 ZG-2234H
 ZG-G10010
 x0225rx
 x0225sf
 x0228rx
 x0228sf
 x0231rx
 x0231sf
 x0528rx
 x0528sf
 x0531rx
 x0531sf
 x0831rx
 x0831sf
 Unresolved
 St_Names_E.4
 LTSCALE
 1=1

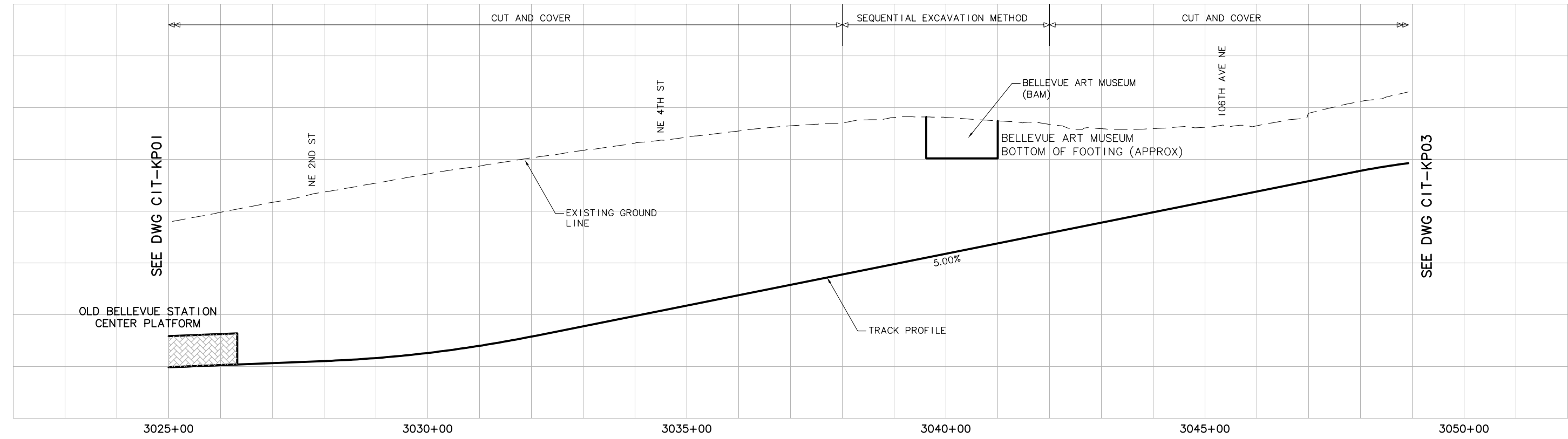
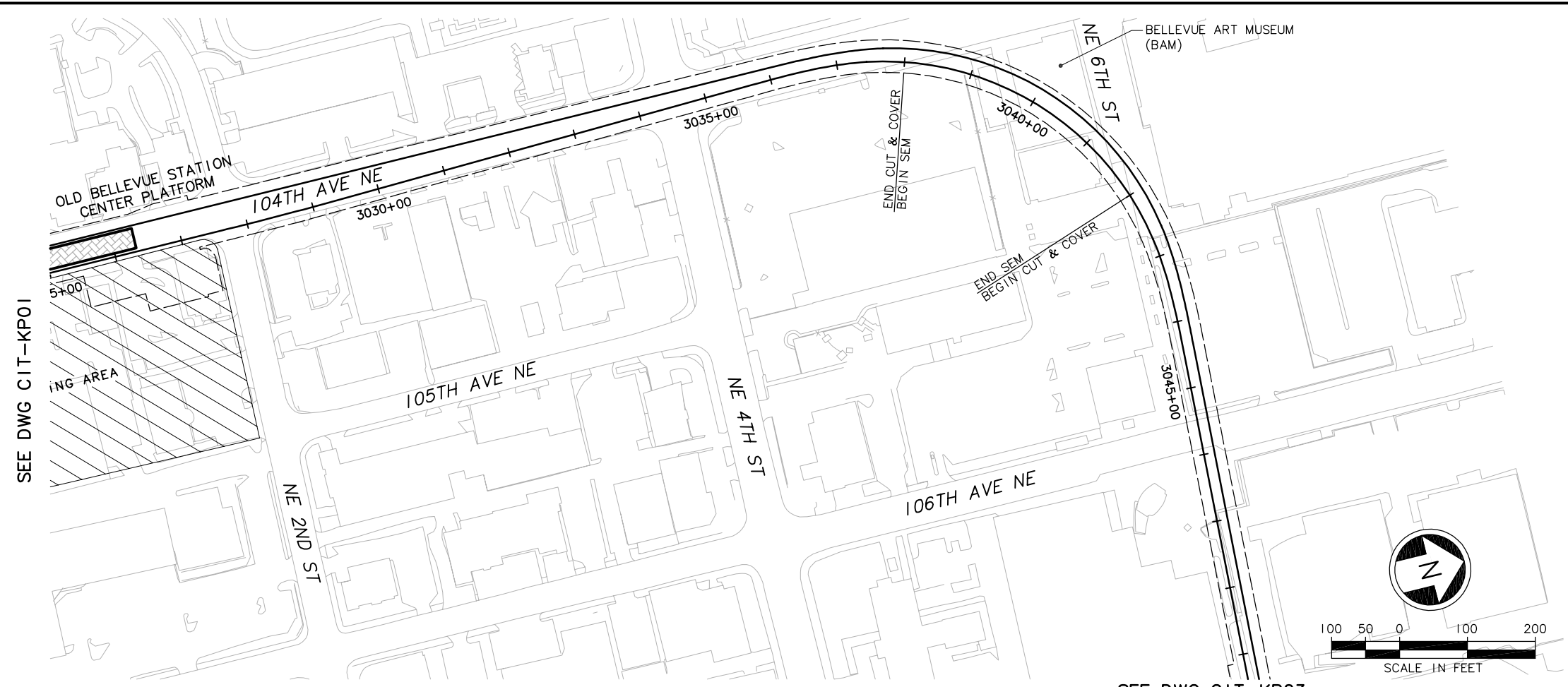


c:\work\ELC\CIT_KP01.dwg
 10/16/08 09:53 : eackerm OE5396

No.	Date	Dsn.	Chk.	App.	Revisions

<p>FEIS CONCEPTUAL</p>	<p>CH2MHILL</p> <p>IN ASSOCIATION WITH</p> <p>PARSONS & INCA ENGINEERS INC.</p>		<p>SOUNDTRANSIT</p>	<p>EAST LINK PROJECT SEGMENT C: CIT-BI ALTERNATIVE CIT TRACK PLAN & PROFILE</p>		<p>Drawing No.: CIT-KP01</p>	
	Designed By:			Scale: H: 1"=100'; V: 1"=25'		<p>Sheet No.: C-38</p>	
	Drawn By:			Filename: ELC\CIT_KP01.dwg			
	Checked By:			Contract No.: EL_SEG_C			
Approved By:		Date:		Date:		Rev.:	
Submitted:		Date:		Approved:		Date:	

XREF'S
 Resolved
 ELC_CIT_CM
 ELC_CIT_KD
 ELC_CIT_KA
 REG-DCON
 ZG-2234H
 ZG-G10010
 x0225rx
 x0225sf
 x0228rx
 x0228sf
 x0231rx
 x0231sf
 x0528rx
 x0528sf
 x0531rx
 x0531sf
 x0831rx
 x0831sf
 Unresolved
 2
 St_Names_East
 key_East
 LTSCALE
 1=1



c:\work\ELC\CIT_KP02.dwg
 10/16/08 09:53 : eackerm OE5396

No.	Date	Dsn.	Chk.	App.	Revisions

FEIS
CONCEPTUAL

CH2MHILL
 IN ASSOCIATION WITH
PARSONS & INCA
 ENGINEERS INC.

SOUNDTRANSIT

Scale:
 H: 1" = 100'; V: 1" = 25'
 Filename:
 ELC\CIT_KP02.dwg
 Contract No.:
 EL_SEG_C

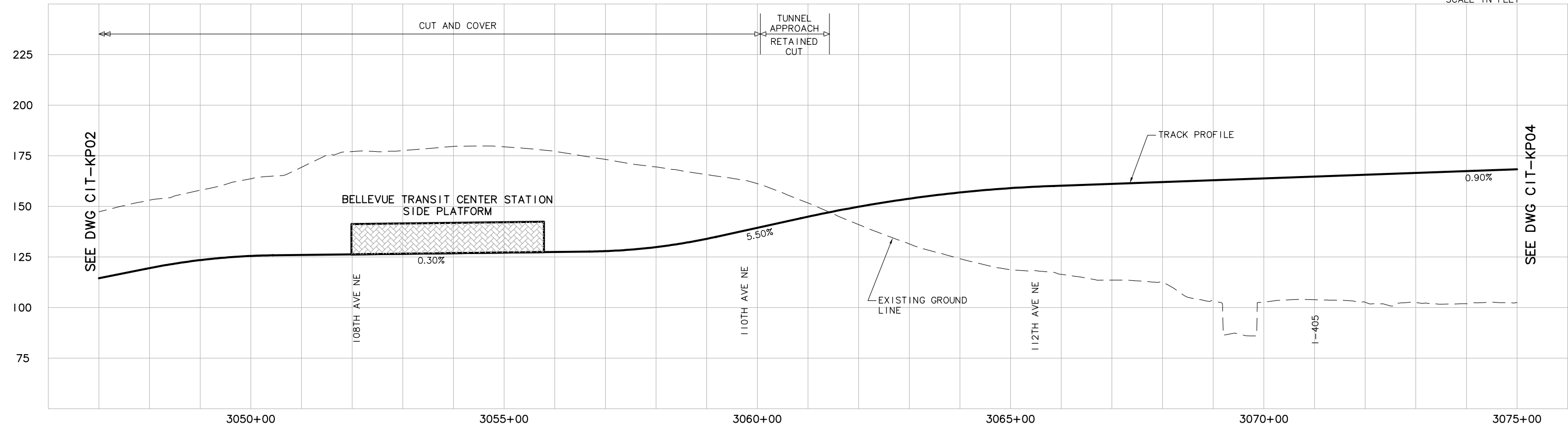
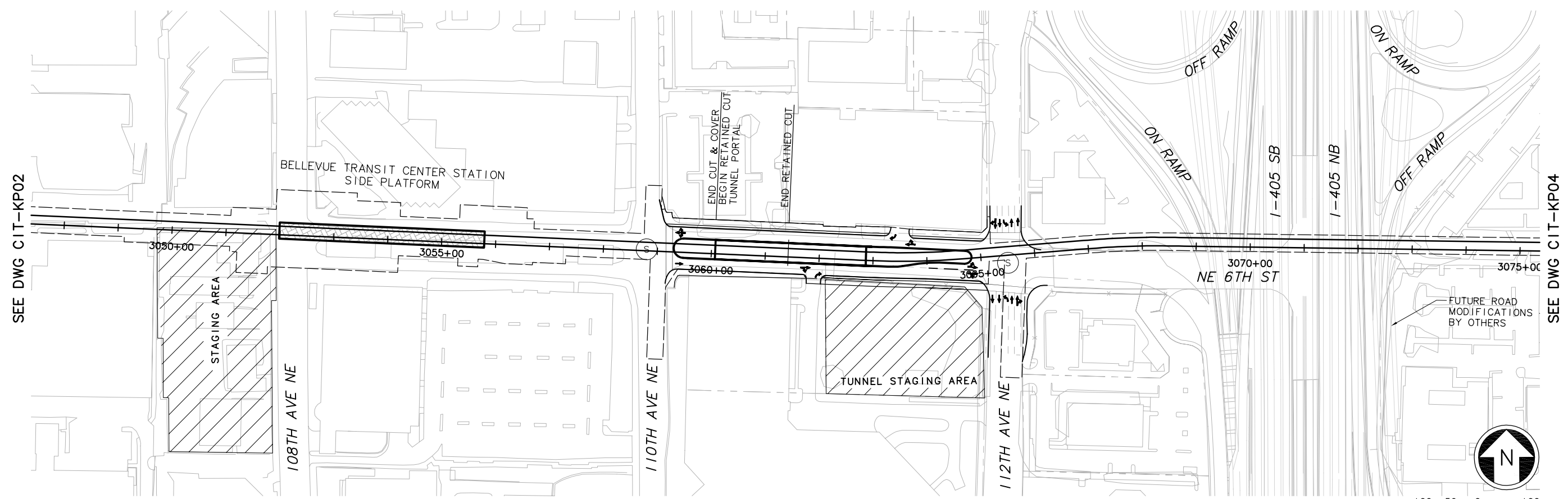
EAST LINK PROJECT
 SEGMENT C: CIT-B1
 ALTERNATIVE CIT
 TRACK PLAN & PROFILE

Drawing No.:
CIT-KP02
 Sheet No.:
 Rev.:
C-39

XREF'S
 Resolved
 ELC_CIT_CM
 ELC_CIT_JD
 ELC_CIT_KA
 ELC_1405_P
 REG-DCON
 ZG-2234H
 ZG-G10010
 x0228rx
 x0228sf
 x0231rx
 x0231sf
 x0528rx
 x0528sf
 x0531rx
 x0531sf
 x0831rx
 x0831sf
 Unresolved

St_Names_E24
 key_East

LTS
 LSCALE
 1"=1'



c:\work\ELC\CIT_KP03.dwg
 10/16/08 09:54 : eackerm OE5396

No.	Date	Dsn.	Chk.	App.	Revisions

FEIS CONCEPTUAL

CH2MHILL
 IN ASSOCIATION WITH
PARSONS & INCA
 ENGINEERS INC.

Submitted: _____ Date: _____ Approved: _____ Date: _____

SOUNDTRANSIT

Scale: H: 1"=100'; V: 1"=25'
 Filename: ELC\CIT_KP03.dwg
 Contract No.: EL_SEG_C
 Date: _____

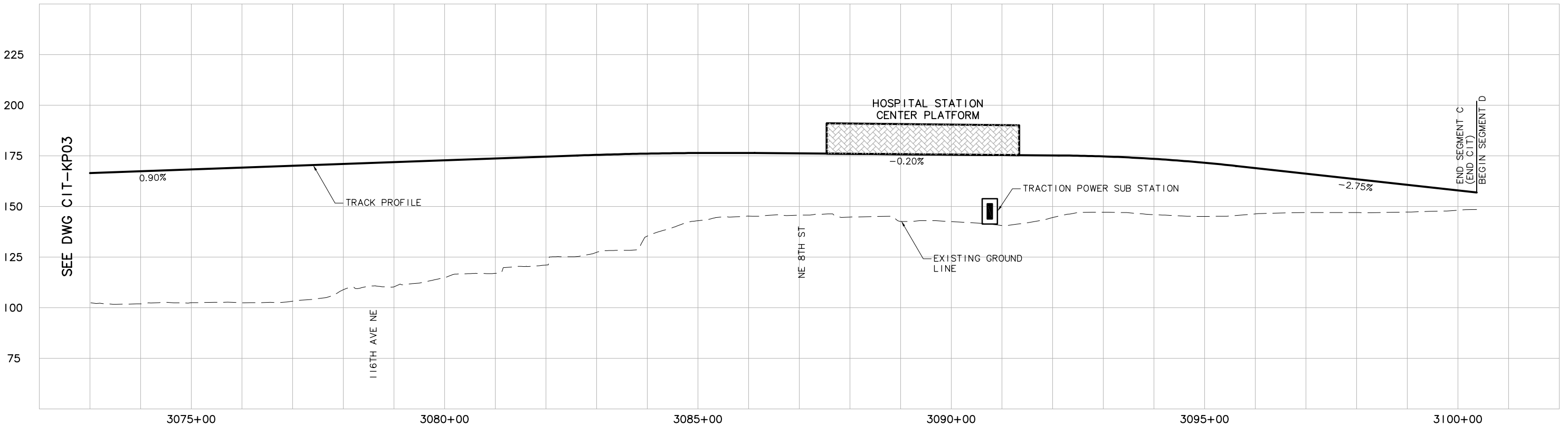
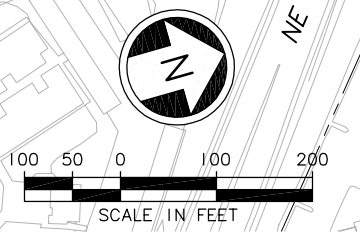
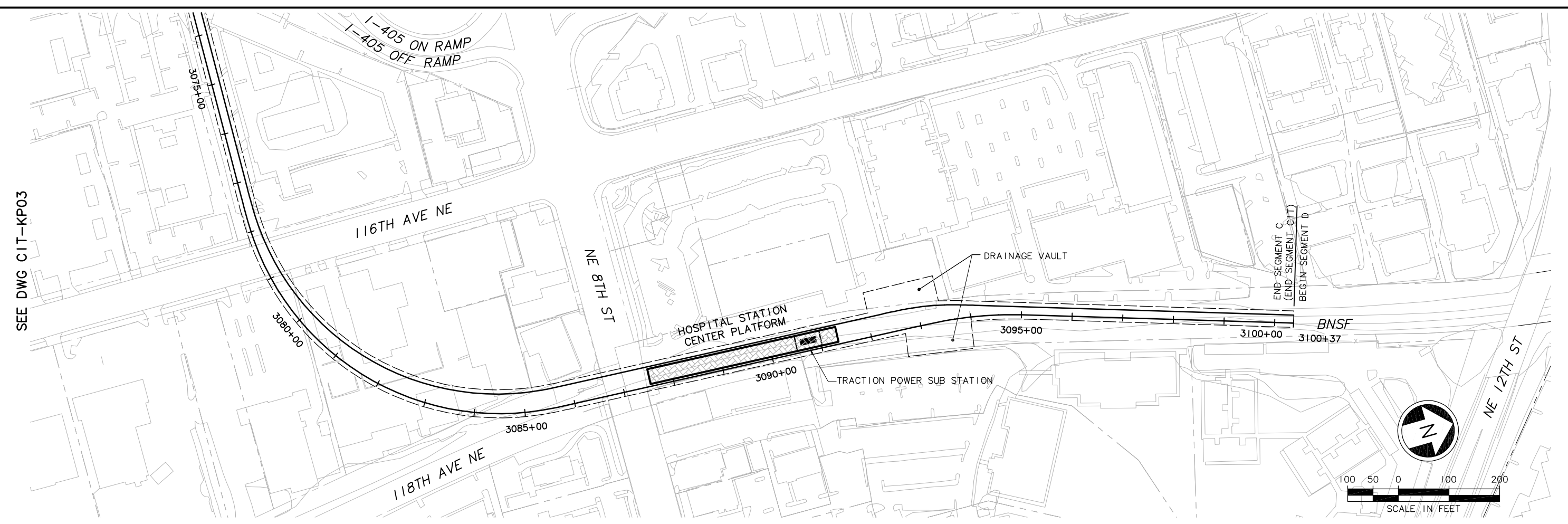
EAST LINK PROJECT
 SEGMENT C: CIT-B1
 ALTERNATIVE CIT
 TRACK PLAN & PROFILE

THIS PRINT REPRODUCED AT HALF SCALE

Drawing No.: **CIT-KP03**
 Sheet No.: _____ Rev.: _____
C-40

XREF'S
Resolved
ELC_CIT_CM
ELC_CIT_K0
ELC_CIT_KA
REG-DCON
ZG-2234H
ZG-G10010
x0228rx
x0228sf
x0231rx
x0231sf
x0528rx
x0528sf
x0531rx
x0531sf
x0831rx
x0831sf
Unresolved
St_Names_E_44
key_East 2
LTSCALE
1=1

SEE DWG CIT-KP03

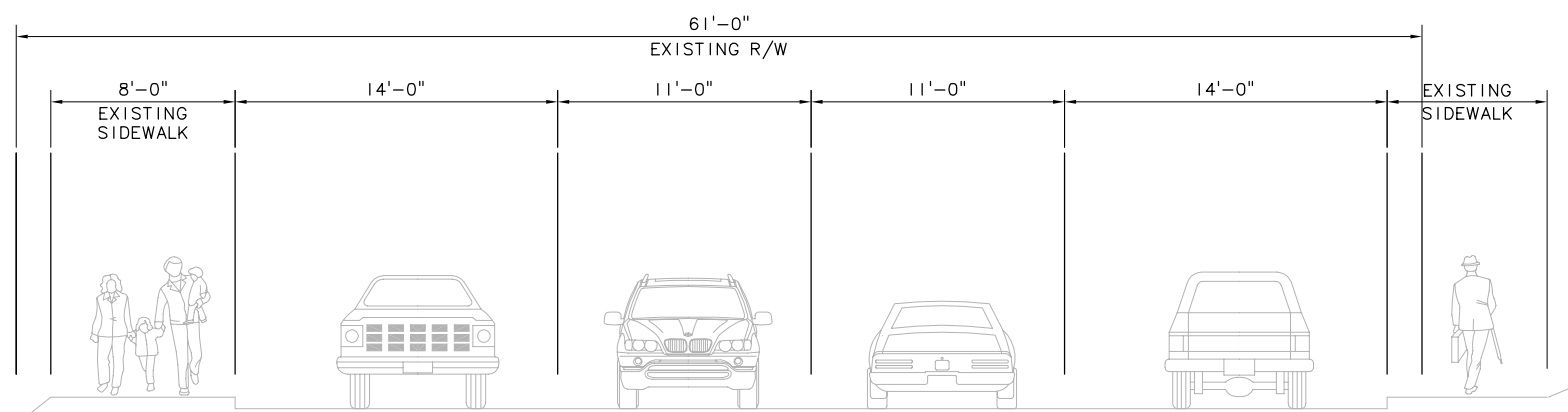


c:\work\ELC\CIT_KP04.dwg
10/16/08 09:54 : eackerm OE5396

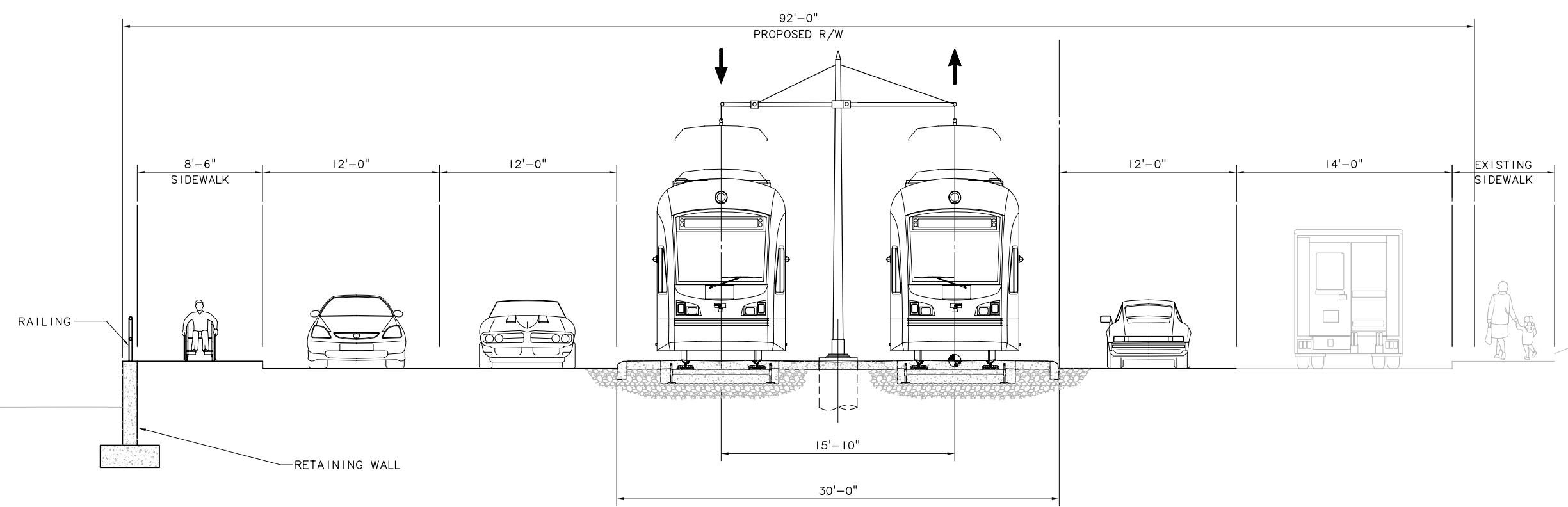
SEE DWG CIT-KP03

FEIS CONCEPTUAL	Designed By:	CH2MHILL IN ASSOCIATION WITH PARSONS & INCA ENGINEERS INC.		Scale:	EAST LINK PROJECT SEGMENT C: CIT-BI ALTERNATIVE CIT TRACK PLAN & PROFILE	 Sheet No.:				
	Drawn By:			H: 1" = 100'; V: 1" = 25'			Drawing No.: CIT-KP04			
	Checked By:			Filename: ELC\CIT_KP04.dwg			Rev.:			
	Approved By:			Contract No.: EL_SEG_C			C-41			
No.	Date	Dsn.	Chk.	App.	Revisions	Submitted:	Date:	Approved:	Date:	Date:

XREF'S
 Resolved
 REG-DCON
 20-2234H
 Unresolved
 LSCALE
 1=1



EXISTING ROADWAY SECTION – BELLEVUE WAY SE (NEAR SE 6TH ST)
 SCALE: NTS



PROPOSED ROADWAY & LRT SECTION – BELLEVUE WAY SE (WIDENING TO WEST)
 ALIGNMENT: CIT
 AT-GRADE EMBEDDED DOUBLE TRACK GUIDEWAY
 SCALE: NTS

c:\work\ELC\CIT_KX01.dwg
 10/16/08 09:54 : eackerm OE5396


No.	Date	Dsn.	Chk.	App.	Revisions

Designed By:
 Drawn By:
 Checked By:
 Approved By:

**FEIS
 CONCEPTUAL**

CH2MHILL
 IN ASSOCIATION WITH
PARSONS & INCA
 ENGINEERS INC.

Submitted: Date: Approved: Date:



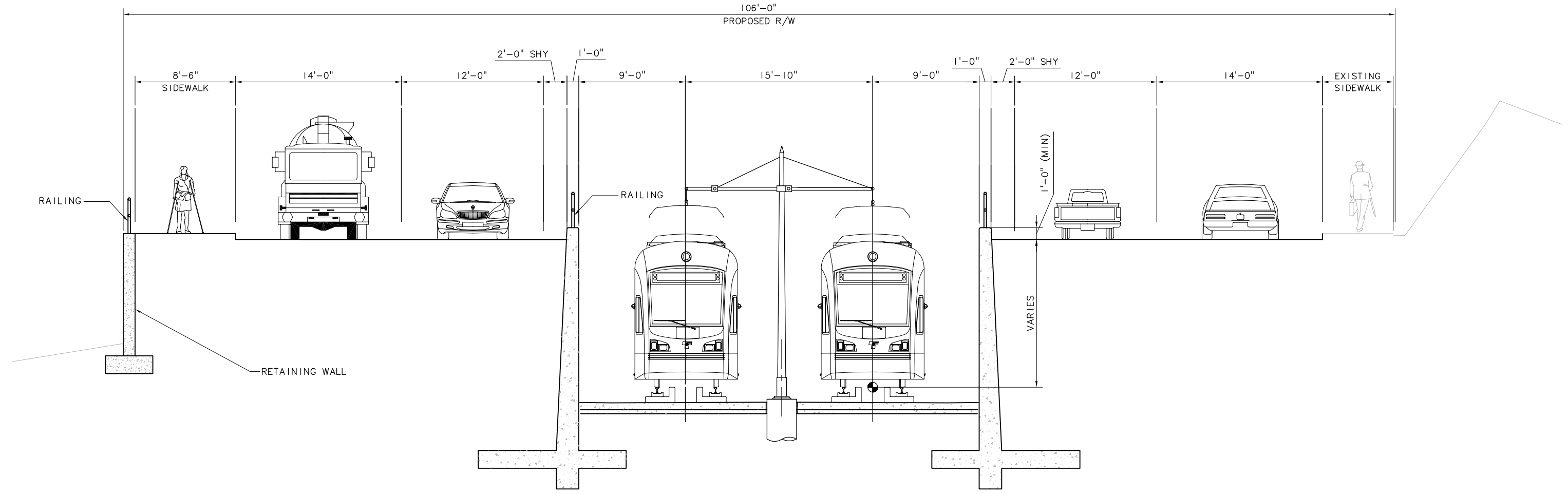
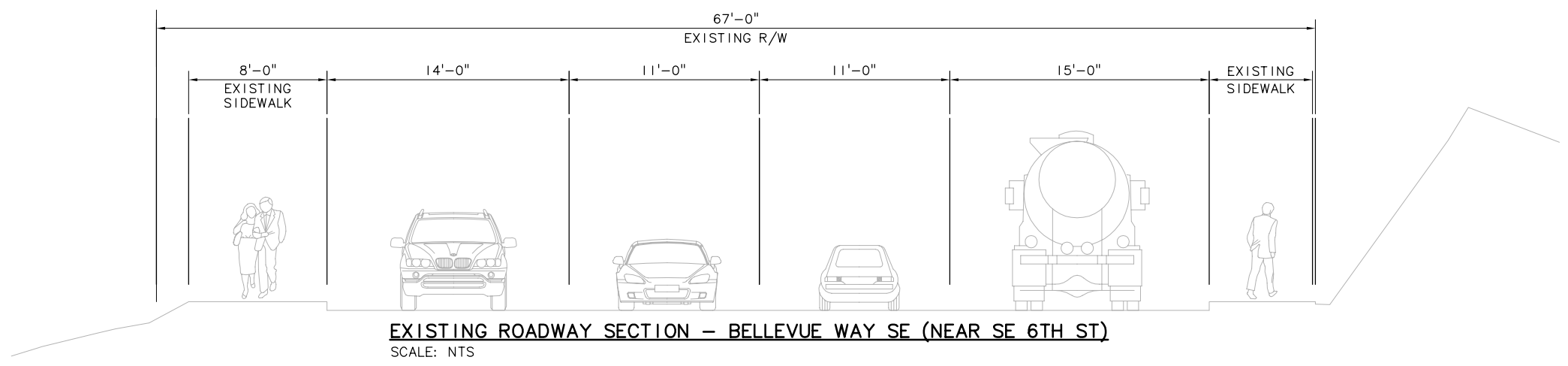
Scale: NTS
 Filename: ELC\CIT_KX01.dwg
 Contract No.: EL_SEG_C
 Date:

**EAST LINK PROJECT
 SEGMENT C
 ALTERNATIVE CIT
 TYPICAL SECTION**



Drawing No.: CIT-KX01
 Sheet No.: Rev.:
C-42

XREF'S
 Resolved
 REG-DCON
 20-2234H
 Unresolved
 LTSCALE
 1=1



PROPOSED ROADWAY & LRT SECTION - BELLEVUE WAY SE (WIDENING TO WEST)
 ALIGNMENT: CIT
 RETAINED CUT DIRECT FIXATION DOUBLE TRACK GUIDEWAY
 SCALE: NTS

c:\work\ELC\CIT_KX02.dwg
 10/16/08 09:55 : eackerm OE5396

No.	Date	Dsn.	Chk.	App.	Revisions

Designed By:
 Drawn By:
 Checked By:
 Approved By:

FEIS
 CONCEPTUAL

CH2MHILL
 IN ASSOCIATION WITH
PARSONS & INCA
 ENGINEERS INC.

Submitted: Date:
 Approved: Date:

SOUNDTRANSIT

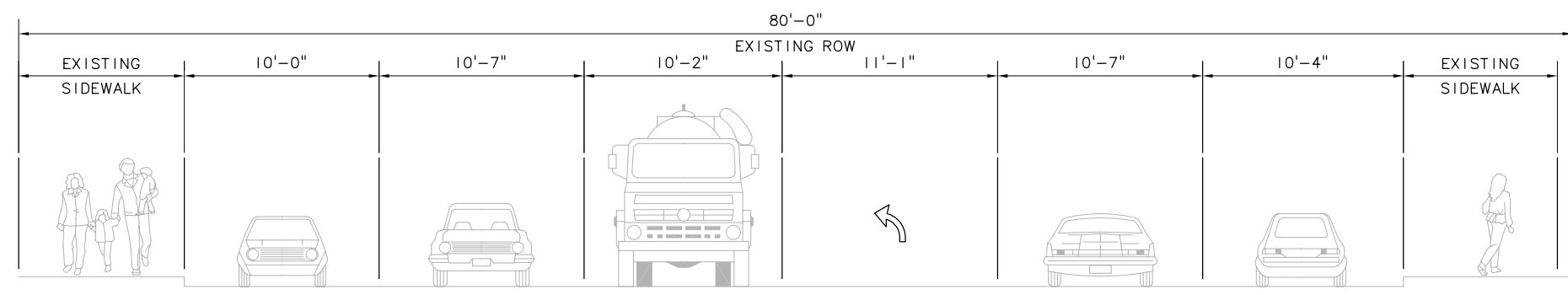
Scale: NTS
 Filename: ELC\CIT_KX02.dwg
 Contract No.: EL_SEG_C

EAST LINK PROJECT
 SEGMENT C
 ALTERNATIVE CIT
 TYPICAL SECTION

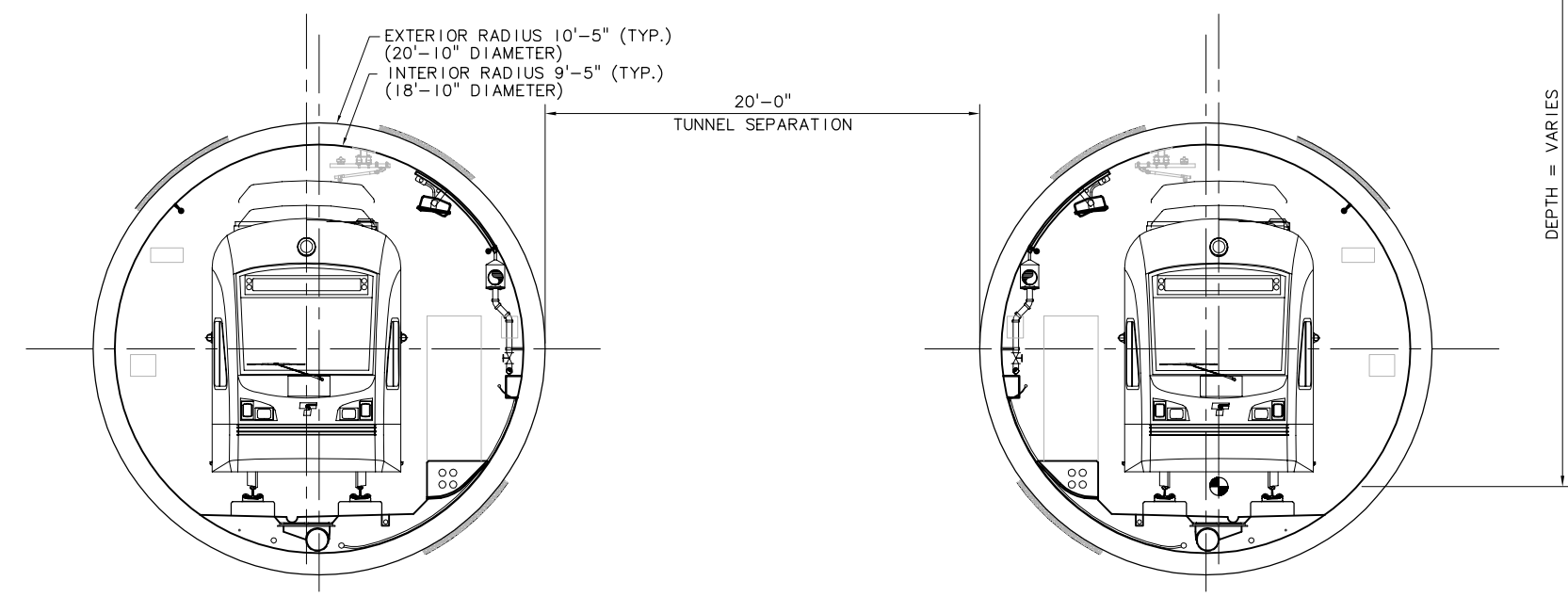
THIS PRINT RELEASED
 HALF SCALE

Drawing No.: CIT-KX02
 Sheet No.: Rev.:
 C-43

XREF'S
 Resolved
 REG-DCON
 20-2234H
 Unresolved
 LTSCALE
 1=1



EXISTING ROADWAY SECTION - BELLEVUE WAY SE
 SCALE: NTS



PROPOSED LRT SECTION - BELLEVUE WAY SE & NE 6TH ST (UNDER BAM)
 ALIGNMENT: CIT
 MINED TUNNEL DIRECT FIXATION DOUBLE TRACK
 SCALE: NTS

c:\work\ELC\CIT_KX03.dwg
 10/16/08 09:55 : eackerm OE5396

						Designed By:
						Drawn By:
						Checked By:
						Approved By:
No.	Date	Dsn.	Chk.	App.	Revisions	

FEIS CONCEPTUAL

CH2MHILL
 IN ASSOCIATION WITH
PARSONS & INCA
 ENGINEERS INC.

SOUNDTRANSIT

Submitted: _____ Date: _____ Approved: _____ Date: _____

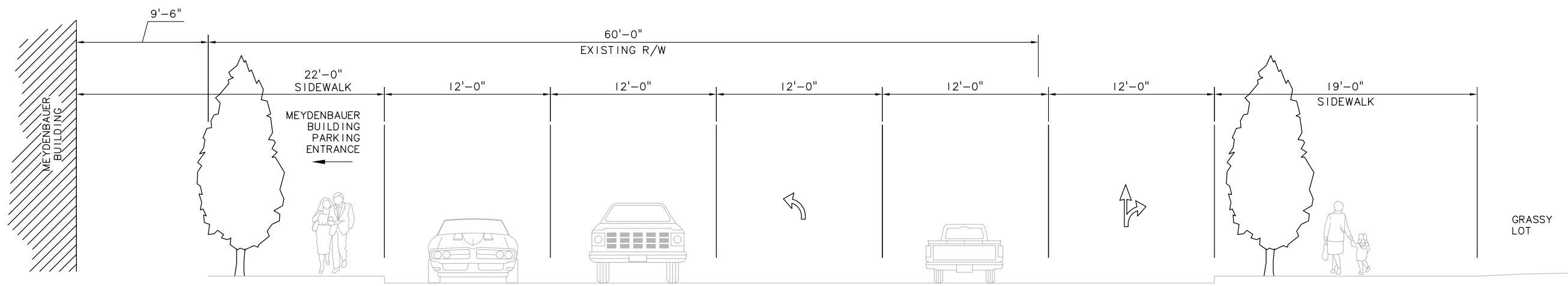
Scale:	NTS
Filename:	ELC\CIT_KX03.dwg
Contract No.:	EL_SEG_C
Date:	

EAST LINK PROJECT
 SEGMENT C
 ALTERNATIVE CIT
 TYPICAL SECTION

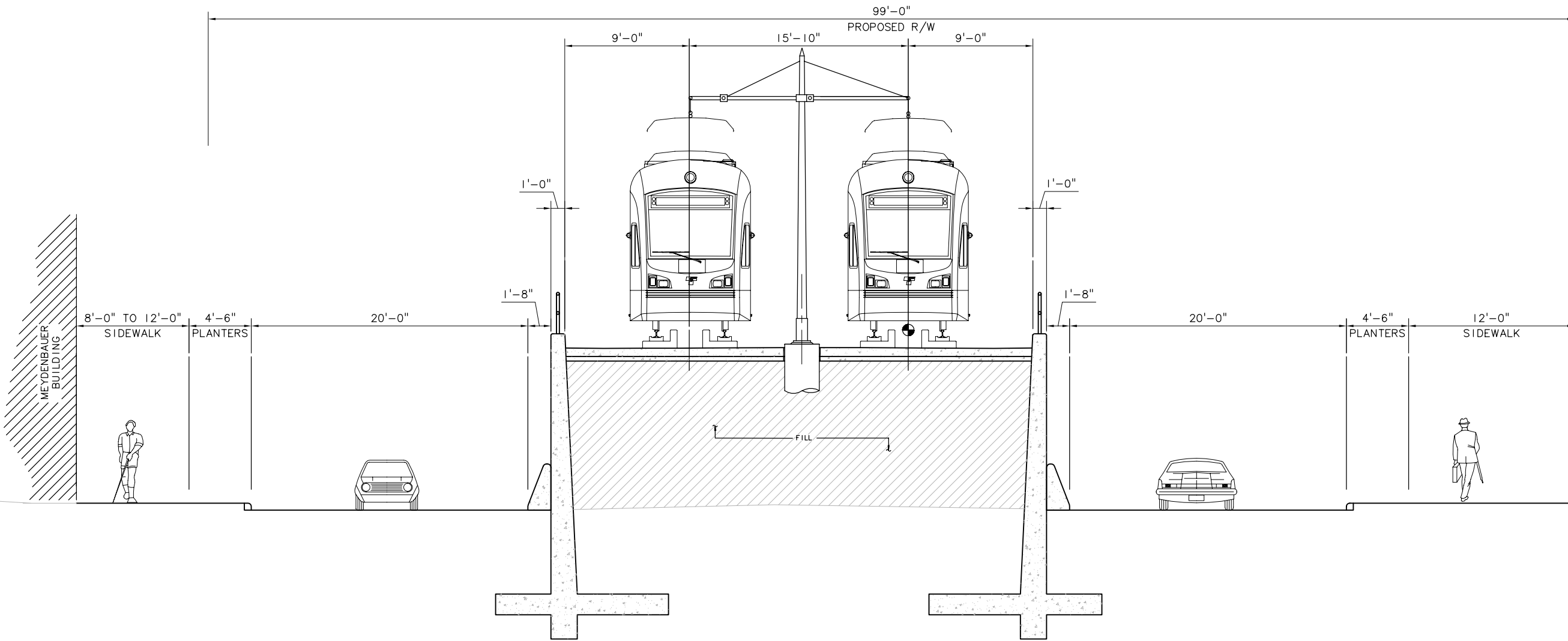
THIS PRINT RELEASED
 HALF SCALE

Drawing No.:	CIT-KX03
Sheet No.:	Rev.:
C-44	

XREF'S
 Resolved
 REG-DCON
 ZG-2234H
 Unresolved
 LTSCALE
 1=1



EXISTING ROADWAY SECTION – NE 6TH ST (BETWEEN 110TH AVE NE AND 112TH AVE NE)
 SCALE: NTS



PROPOSED ROADWAY & LRT SECTION – NE 6TH ST
 ALIGNMENT: CIT
 RETAINED FILL DIRECT FIXATION DOUBLE TRACK GUIDEWAY
 SCALE: NTS

c:\work\ELC\CIT_KX04.dwg
 10/16/08 09:55 : eackerm OE5396

No.	Date	Dsn.	Chk.	App.	Revisions

Designed By:
 Drawn By:
 Checked By:
 Approved By:

**FEIS
 CONCEPTUAL**

CH2MHILL
 IN ASSOCIATION WITH
PARSONS & INCA
 ENGINEERS INC.

Submitted: Date: Approved: Date:

SOUNDTRANSIT

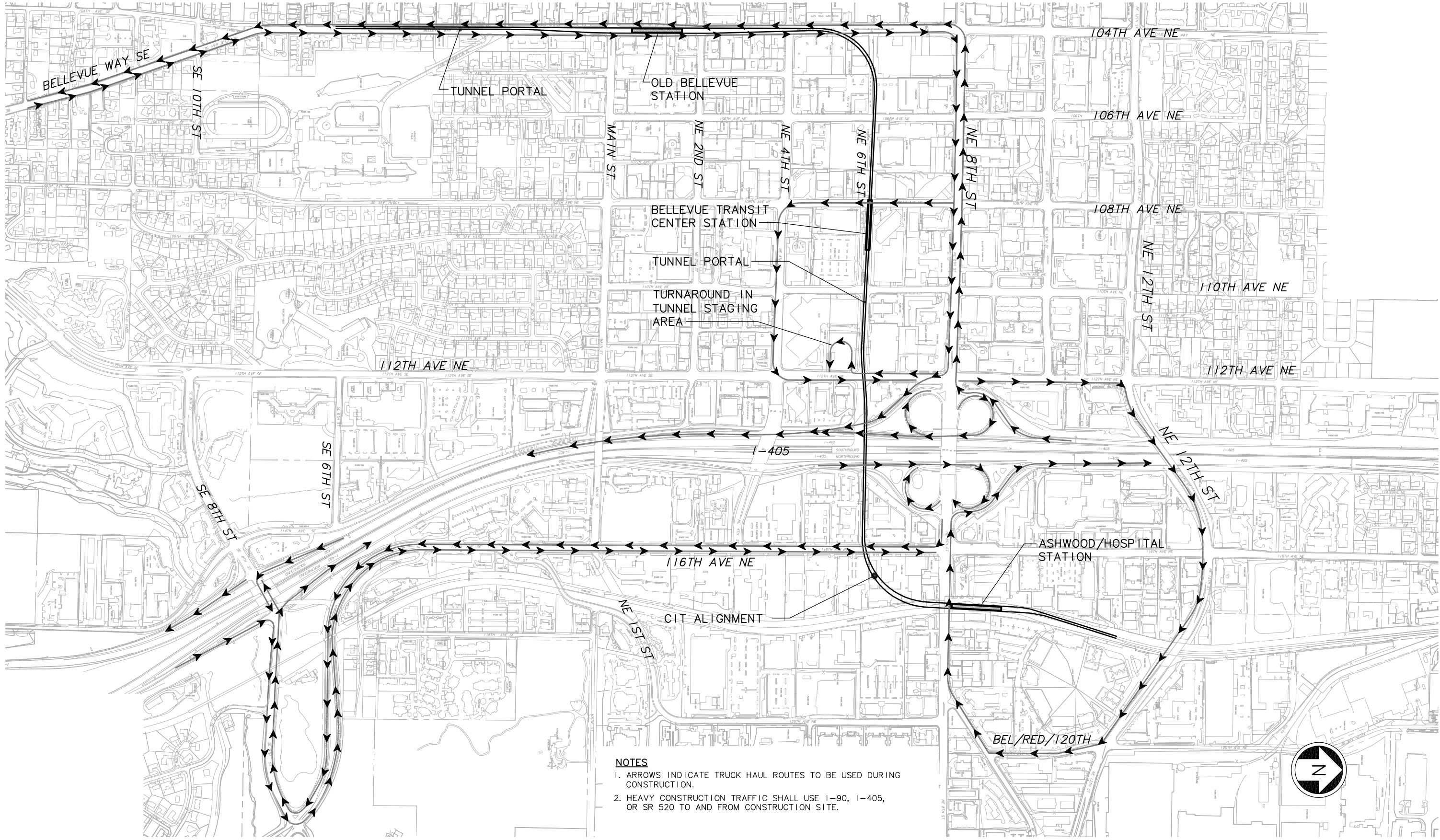
Scale: NTS
 Filename: ELC\CIT_KX04.dwg
 Contract No.: EL_SEG_C

**EAST LINK PROJECT
 SEGMENT C
 ALTERNATIVE CIT
 TYPICAL SECTION**

THIS PRINT RELEASED
 HALF SCALE

Drawing No.: CIT-KX04
 Sheet No.: Rev.:
C-45

XREF'S
 Resolved
 ELC_CIT_KA
 REG-DCON
 ZG-2234H
 x0222rx
 x0222sf
 x0225rx
 x0225sf
 x0228rx
 x0228sf
 x0231rx
 x0231sf
 x0522rx
 x0522sf
 x0525rx
 x0525sf
 x0528rx
 x0528sf
 x0531rx
 x0531sf
 x0534rx
 x0534sf
 x0822rx
 x0822sf
 x0828rx
 x0828sf
 x0831rx
 x0831sf
 x0834rx
 x0834sf
 Unresolved
 LTSCALE
 1=1



- NOTES**
- ARROWS INDICATE TRUCK HAUL ROUTES TO BE USED DURING CONSTRUCTION.
 - HEAVY CONSTRUCTION TRAFFIC SHALL USE I-90, I-405, OR SR 520 TO AND FROM CONSTRUCTION SITE.

c:\work\ELC\CIT_CC01.dwg
 10/16/08 09:52 : eackerm OE5396

No.	Date	Dsn.	Chk.	App.	Revisions

Designed By:
 Drawn By:
 Checked By:
 Approved By:

**FEIS
 CONCEPTUAL**

CH2MHILL
 IN ASSOCIATION WITH
PARSONS & INCA
 ENGINEERS INC.

Submitted: Date:
 Approved: Date:

SOUNDTRANSIT

Scale: NTS
 Filename: ELC_CIT_CC01.dwg
 Contract No.: EL_SEG_C
 Date:

**SEGMENT C
 ALTERNATIVE CIT**
 CONSTRUCTION TRUCK HAUL ROUTE PLAN

Drawing No.: CIT-CC01
 Sheet No.: Rev.:
C-46