Exhibit F-1
Wetland, Wetland Buffer, and Wetland Mitigation Impacts
Alternative B2M to C11A
Sheet 1
East Link Project

- At-Grade Route
- Elevated Route
- Retained-Cut Route
- Retained-Fill Route
- Tunnel Route

Operational Footprint

- ROW
- Park and Ride

Construction Footprint

- Construction Footprint
- Staging Area
- Station
- Maintenance Facility
- Wetland
- Wetland Buffer
- Wetland Mitigation Site (WSDOT)
- Operational Wetland Impact
- Construction Wetland Impact
- Operational Wetland Buffer Impact
- Construction Wetland Buffer Impact
- Wetland Mitigation Impact
- Stream Buffer
- Open Channel
- Piped Stream
- Parcel with MapID

Aerial Photo: Sound Transit (2009)

N

0 100 200 Feet

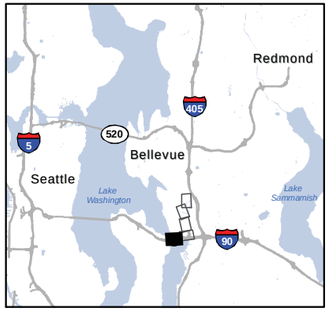

Exhibit F-2
Wetland, Wetland Buffer, and Wetland Mitigation Impacts
Alternative B2M to C11A
Sheet 2
East Link Project

- At-Grade Route
- Elevated Route
- Retained-Cut Route
- Retained-Fill Route
- Tunnel Route

Operational Footprint

- ROW
- Park and Ride

Construction Footprint

- Construction Footprint
- Staging Area
- Station
- Maintenance Facility
- Wetland
- Wetland Buffer
- Wetland Mitigation Site (WSDOT)
- Operational Wetland Impact
- Construction Wetland Impact
- Operational Wetland Buffer Impact
- Construction Wetland Buffer Impact
- Wetland Mitigation Impact
- Stream Buffer
- Open Channel
- Piped Stream
- Parcel with MapID

Aerial Photo: Sound Transit (2009)

N

0 100 200 Feet

\\JAFAR\PROJ\SOUNDTRANSIT_341526\MAPFILES\FEIS\ECOSYSTEMS\MAPBOOKS\FEIS_ECOS_MB_WETLANDIMPACTS_B2M-C11A.MXD RGRABARE 3/4/11 07:19:01

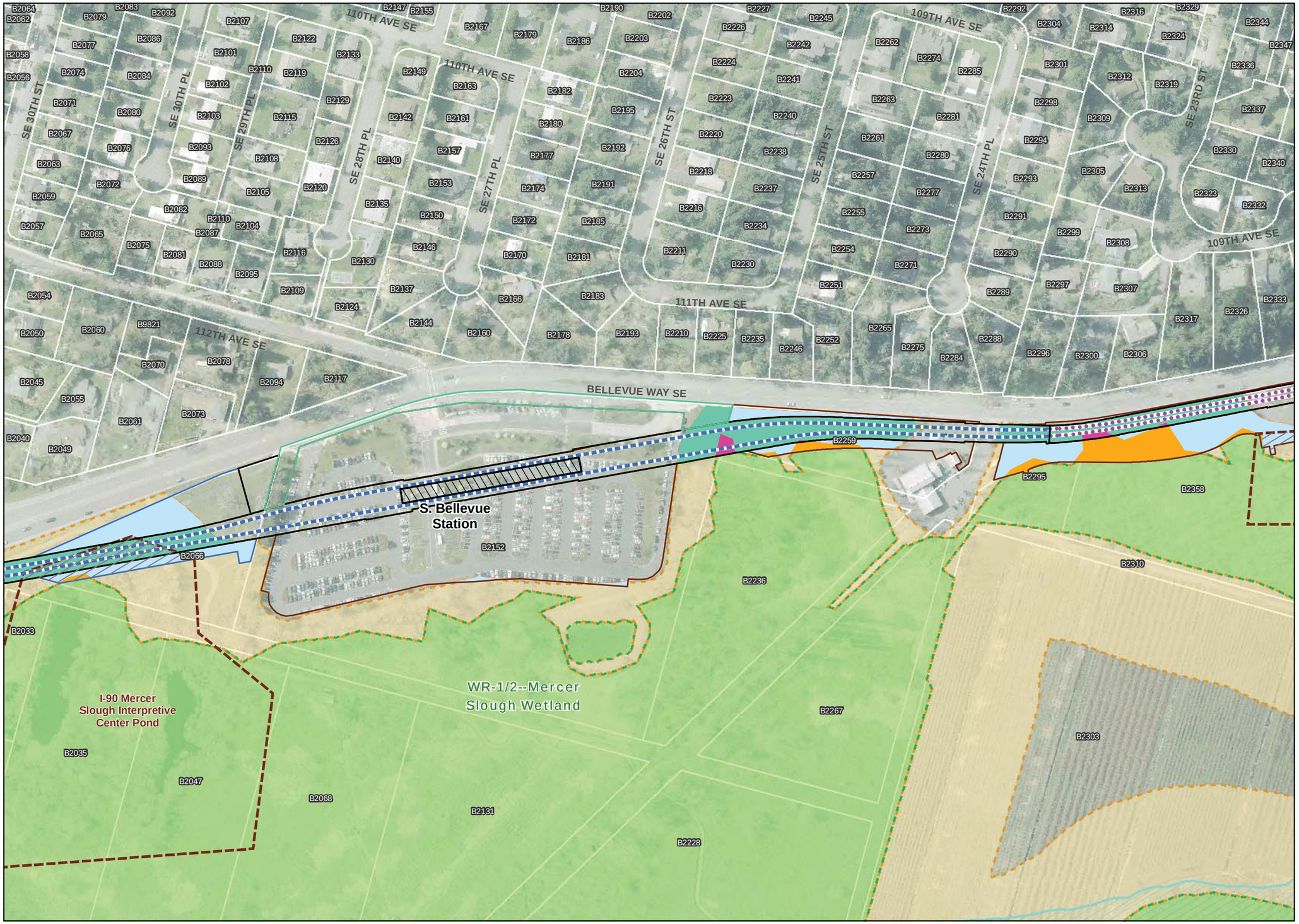

Exhibit F-3
Wetland, Wetland Buffer, and Wetland Mitigation Impacts
Alternative B2M to C11A
Sheet 3
East Link Project

- At-Grade Route
- Elevated Route
- Retained-Cut Route
- Retained-Fill Route
- Tunnel Route

Operational Footprint

- ROW
- Park and Ride

Construction Footprint

- Construction Footprint
- Staging Area
- Station
- Maintenance Facility
- Wetland
- Wetland Buffer
- Wetland Mitigation Site (WSDOT)
- Operational Wetland Impact
- Construction Wetland Impact
- Operational Wetland Buffer Impact
- Construction Wetland Buffer Impact
- Wetland Mitigation Impact
- Stream Buffer
- Open Channel
- Piped Stream
- Parcel with MapID

Aerial Photo: Sound Transit (2009)

N

0 100 200 Feet

Exhibit F-4
Wetland, Wetland Buffer, and Wetland Mitigation Impacts
Alternative B2M to C11A
Sheet 4
East Link Project

- At-Grade Route
- Elevated Route
- Retained-Cut Route
- Retained-Fill Route
- Tunnel Route

Operational Footprint

- ROW
- Park and Ride

Construction Footprint

- Construction Footprint
- Staging Area
- Station
- Maintenance Facility
- Wetland
- Wetland Buffer
- Wetland Mitigation Site (WSDOT)
- Operational Wetland Impact
- Construction Wetland Impact
- Operational Wetland Buffer Impact
- Construction Wetland Buffer Impact
- Wetland Mitigation Impact
- Stream Buffer
- Open Channel
- Piped Stream
- Parcel with MapID

Aerial Photo: Sound Transit (2009)

N

0 100 200 Feet

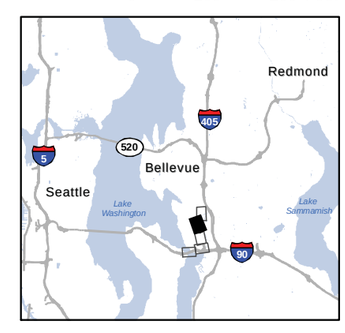

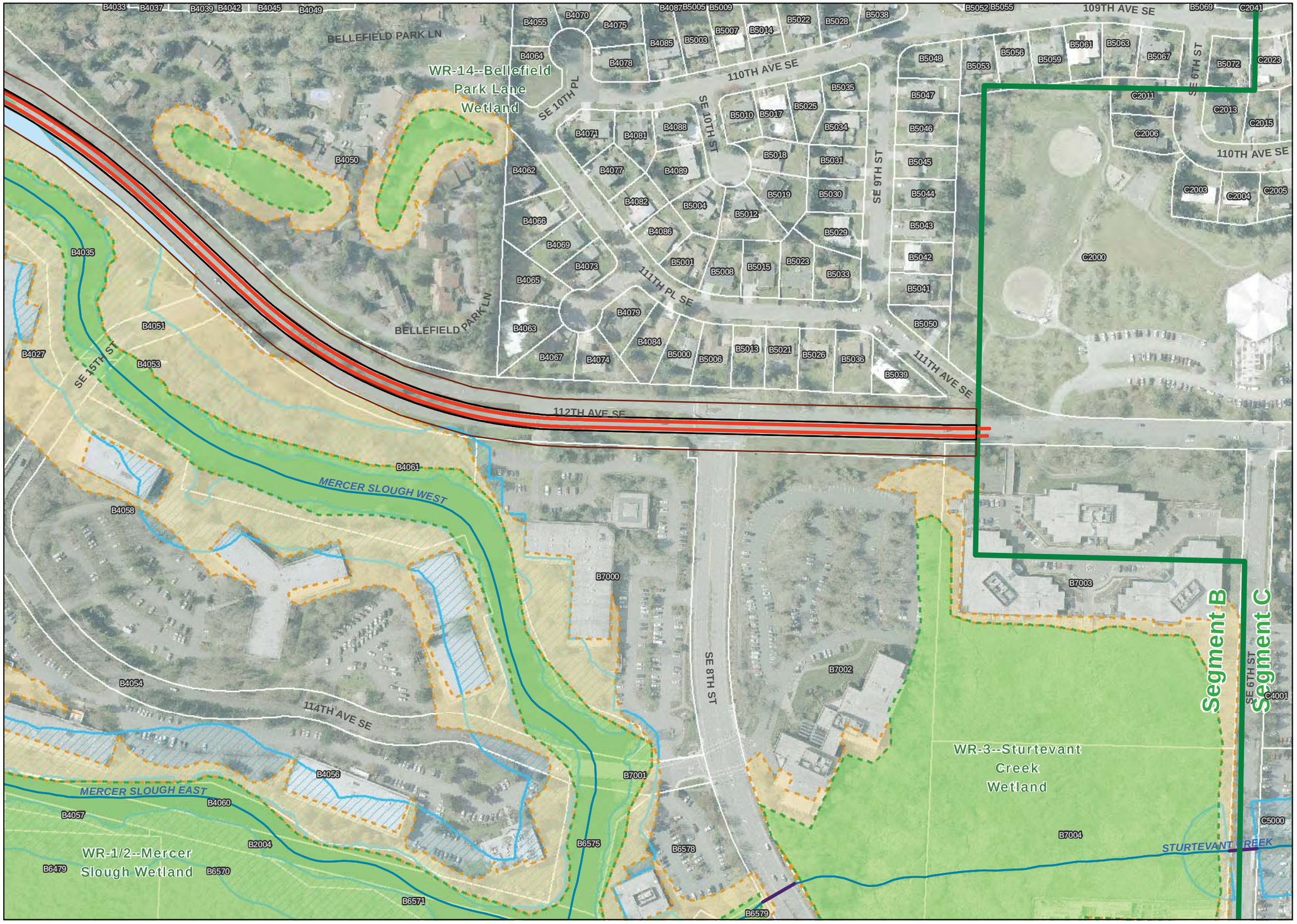

Exhibit F-5
Wetland, Wetland Buffer, and Wetland Mitigation Impacts
Alternative B2M to C11A
Sheet 5
East Link Project

- At-Grade Route
- Elevated Route
- Retained-Cut Route
- Retained-Fill Route
- Tunnel Route

Operational Footprint

- ROW
- Park and Ride

Construction Footprint

- Construction Footprint
- Staging Area
- Station
- Maintenance Facility
- Wetland
- Wetland Buffer
- Wetland Mitigation Site (WSDOT)
- Operational Wetland Impact
- Construction Wetland Impact
- Operational Wetland Buffer Impact
- Construction Wetland Buffer Impact
- Wetland Mitigation Impact
- Stream Buffer
- Open Channel
- Piped Stream
- Parcel with MapID

Aerial Photo: Sound Transit (2009)

N

0 100 200 Feet

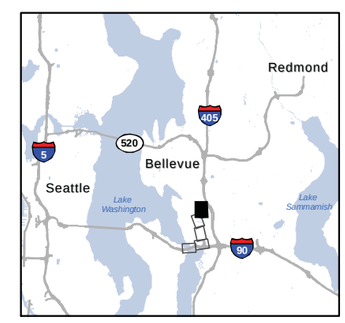

Exhibit F-6
Wetland, Wetland Buffer, and Wetland Mitigation Impacts
Alternative B2M to C9T
Sheet 1
East Link Project

At-Grade Route
Elevated Route
Retained-Cut Route
Retained-Fill Route
Tunnel Route

Operational Footprint

ROW
Park and Ride

Construction Footprint

Construction Footprint
Staging Area
Station
Maintenance Facility
Wetland
Wetland Buffer
Wetland Mitigation Site (WSDOT)
Operational Wetland Impact
Construction Wetland Impact
Operational Wetland Buffer Impact
Construction Wetland Buffer Impact
Wetland Mitigation Impact
Stream Buffer
Open Channel
Piped Stream
Parcel with MapID

Aerial Photo: Sound Transit (2009)

N

0 100 200 Feet

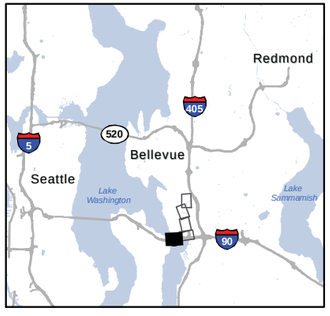

Exhibit F-7
Wetland, Wetland Buffer, and Wetland Mitigation Impacts
Alternative B2M to C9T
Sheet 2
East Link Project

- At-Grade Route
- Elevated Route
- Retained-Cut Route
- Retained-Fill Route
- Tunnel Route

Operational Footprint

- ROW
- Park and Ride

Construction Footprint

- Construction Footprint
- Staging Area
- Station
- Maintenance Facility
- Wetland
- Wetland Buffer
- Wetland Mitigation Site (WSDOT)
- Operational Wetland Impact
- Construction Wetland Impact
- Operational Wetland Buffer Impact
- Construction Wetland Buffer Impact
- Wetland Mitigation Impact
- Stream Buffer
- Open Channel
- Piped Stream
- Parcel with MapID

Aerial Photo: Sound Transit (2009)

N

0 100 200 Feet

\\JAFAR\PROJ\SOUNDTRANSIT_341526\MAPFILES\FEIS\ECOSYSTEMS\MAPBOOKS\FEIS_ECOS_MB_WETLANDIMPACTS_B2M-C9T.MXD RGRABARE 3/4/11 07:18:46

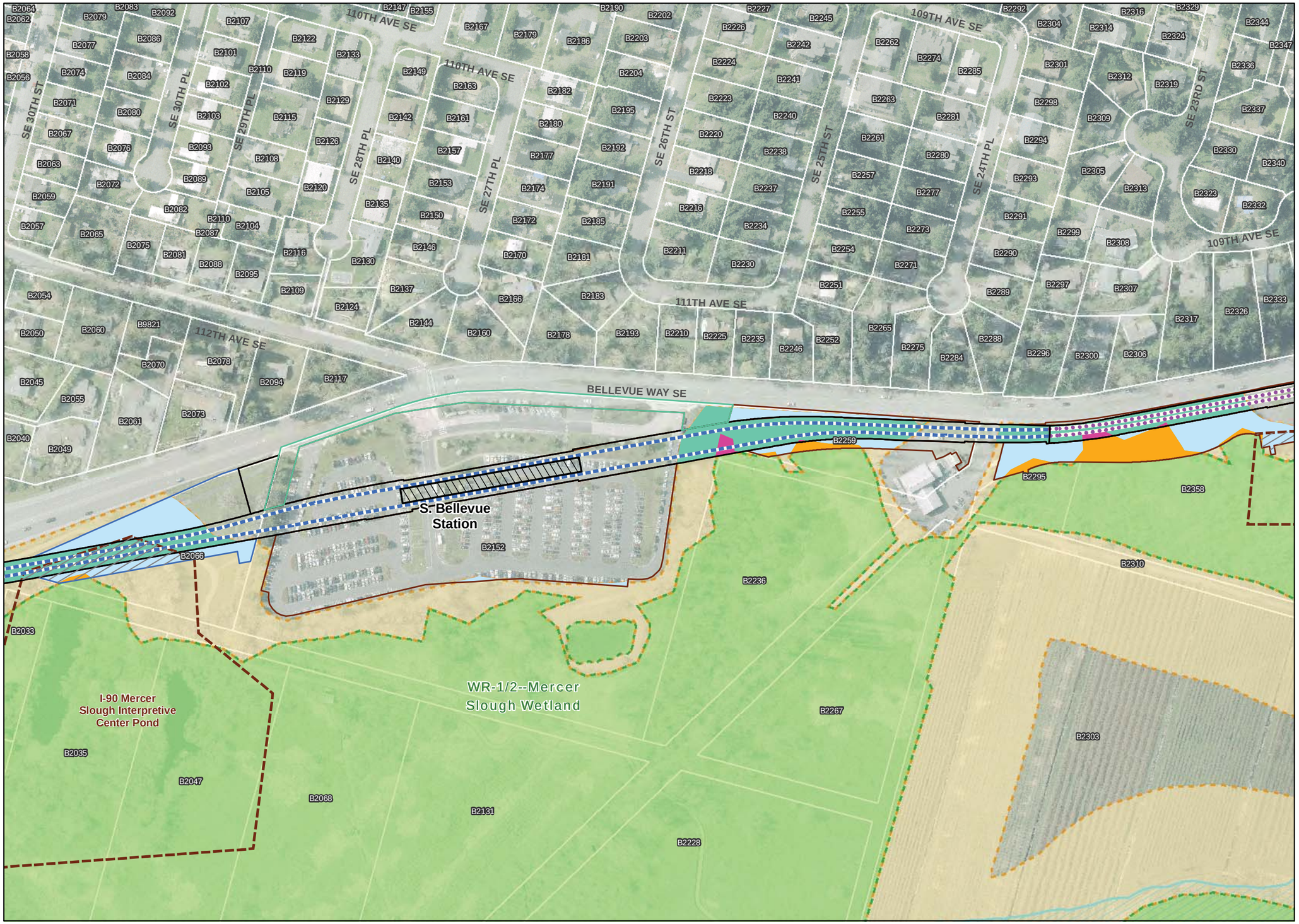

Exhibit F-8
Wetland, Wetland Buffer, and Wetland Mitigation Impacts
Alternative B2M to C9T
Sheet 3
East Link Project

At-Grade Route
Elevated Route
Retained-Cut Route
Retained-Fill Route
Tunnel Route

Operational Footprint
ROW
Park and Ride

Construction Footprint
Construction Footprint
Staging Area
Station
Maintenance Facility
Wetland
Wetland Buffer
Wetland Mitigation Site (WSDOT)
Operational Wetland Impact
Construction Wetland Impact
Operational Wetland Buffer Impact
Construction Wetland Buffer Impact
Wetland Mitigation Impact
Stream Buffer
Open Channel
Piped Stream
Parcel with MapID

Aerial Photo: Sound Transit (2009)

N
0 100 200 Feet

Exhibit F-9
Wetland, Wetland Buffer, and Wetland Mitigation Impacts
Alternative B2M to C9T
Sheet 4
East Link Project

At-Grade Route
Elevated Route
Retained-Cut Route
Retained-Fill Route
Tunnel Route

Operational Footprint
ROW
Park and Ride

Construction Footprint
Construction Footprint
Staging Area
Station
Maintenance Facility
Wetland
Wetland Buffer
Wetland Mitigation Site (WSDOT)
Operational Wetland Impact
Construction Wetland Impact
Operational Wetland Buffer Impact
Construction Wetland Buffer Impact
Wetland Mitigation Impact
Stream Buffer
Open Channel
Piped Stream
Parcel with MapID

Aerial Photo: Sound Transit (2009)

N
0 100 200 Feet

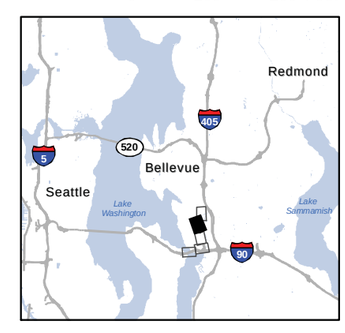

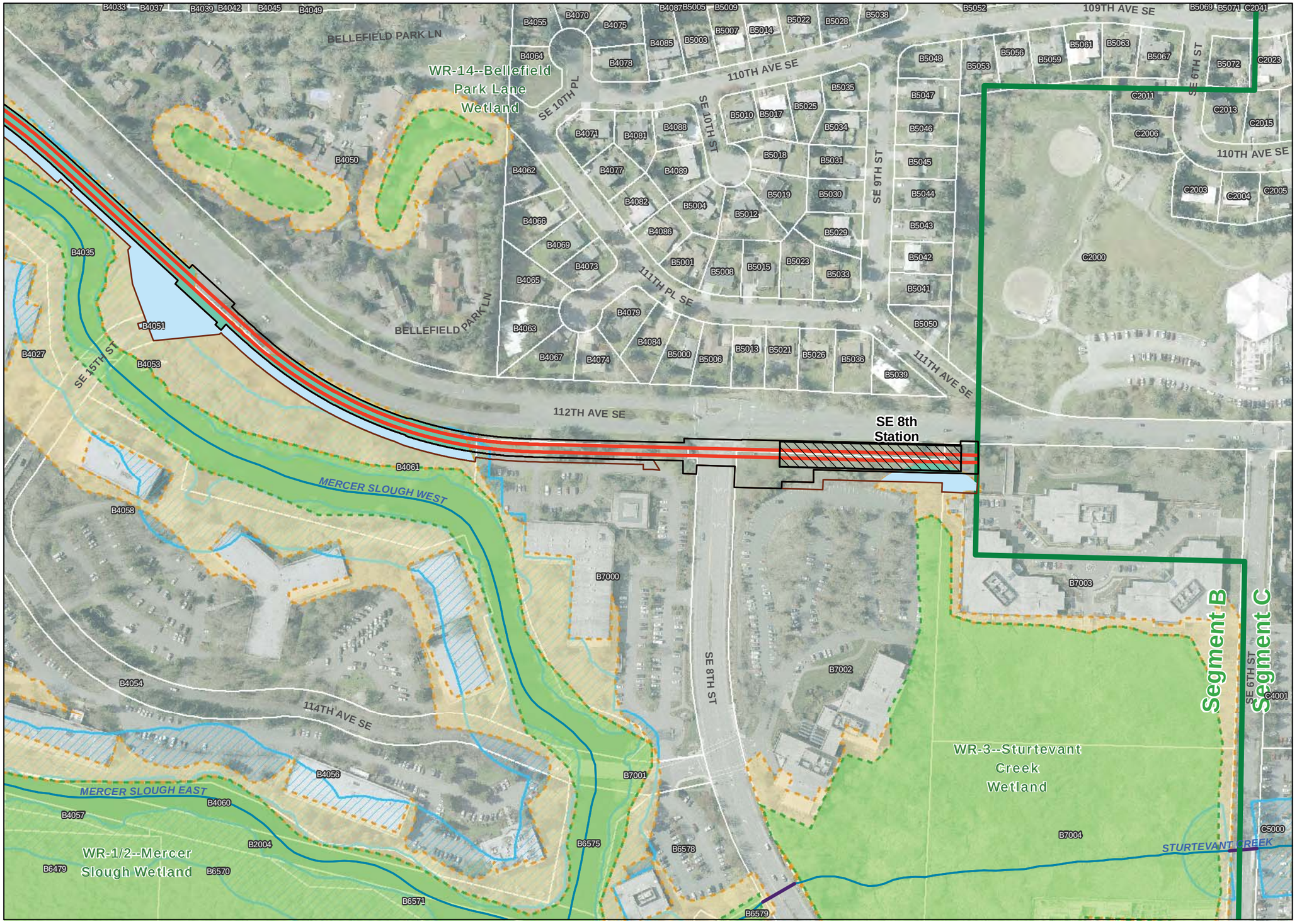

Exhibit F-10
Wetland, Wetland Buffer, and Wetland Mitigation Impacts
Alternative B2M to C9T
Sheet 5
East Link Project

- At-Grade Route
- Elevated Route
- Retained-Cut Route
- Retained-Fill Route
- Tunnel Route

Operational Footprint

- ROW
- Park and Ride

Construction Footprint

- Construction Footprint
- Staging Area
- Station
- Maintenance Facility
- Wetland
- Wetland Buffer
- Wetland Mitigation Site (WSDOT)
- Operational Wetland Impact
- Construction Wetland Impact
- Operational Wetland Buffer Impact
- Construction Wetland Buffer Impact
- Wetland Mitigation Impact
- Stream Buffer
- Open Channel
- Piped Stream
- Parcel with MapID

Aerial Photo: Sound Transit (2009)

N

0 100 200 Feet

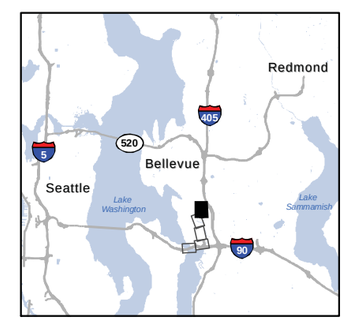

Exhibit F-11
Wetland, Wetland Buffer, and Wetland Mitigation Impacts
Alternative B1
Sheet 1
East Link Project

At-Grade Route
Elevated Route
Retained-Cut Route
Retained-Fill Route
Tunnel Route

Operational Footprint

ROW
Park and Ride

Construction Footprint

Construction Footprint
Staging Area
Station
Maintenance Facility
Wetland
Wetland Buffer
Wetland Mitigation Site (WSDOT)
Operational Wetland Impact
Construction Wetland Impact
Operational Wetland Buffer Impact
Construction Wetland Buffer Impact
Wetland Mitigation Impact
Stream Buffer
Open Channel
Piped Stream
Parcel with MapID

Aerial Photo: Sound Transit (2009)

N

0 100 200 Feet

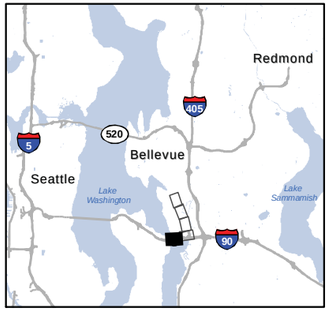

Exhibit F-12
Wetland, Wetland Buffer, and Wetland Mitigation Impacts
Alternative B1
Sheet 2
East Link Project

At-Grade Route
Elevated Route
Retained-Cut Route
Retained-Fill Route
Tunnel Route

Operational Footprint
ROW
Park and Ride

Construction Footprint
Construction Footprint
Staging Area
Station
Maintenance Facility
Wetland
Wetland Buffer
Wetland Mitigation Site (WSDOT)
Operational Wetland Impact
Construction Wetland Impact
Operational Wetland Buffer Impact
Construction Wetland Buffer Impact
Wetland Mitigation Impact
Stream Buffer
Open Channel
Piped Stream
Parcel with MapID

Aerial Photo: Sound Transit (2009)

N

0 100 200 Feet

Exhibit F-13
Wetland, Wetland Buffer, and Wetland Mitigation Impacts
Alternative B1
Sheet 3
East Link Project

- At-Grade Route
- Elevated Route
- Retained-Cut Route
- Retained-Fill Route
- Tunnel Route

Operational Footprint

- ROW
- Park and Ride

Construction Footprint

- Construction Footprint
- Staging Area
- Station
- Maintenance Facility
- Wetland
- Wetland Buffer
- Wetland Mitigation Site (WSDOT)
- Operational Wetland Impact
- Construction Wetland Impact
- Operational Wetland Buffer Impact
- Construction Wetland Buffer Impact
- Wetland Mitigation Impact
- Stream Buffer
- Open Channel
- Piped Stream
- Parcel with MapID

Aerial Photo: Sound Transit (2009)

N

0 100 200 Feet

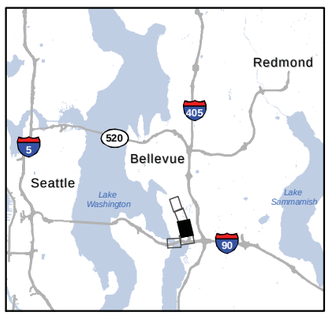

\\JAFAR\PROJ\SOUNDTRANSIT_341526\MAPFILES\FEIS\ECOSYSTEMS\MAPBOOKS\FEIS_ECOS_MB_WETLANDIMPACTS_B1.MXD RGRABARE 3/4/11 07:13:01

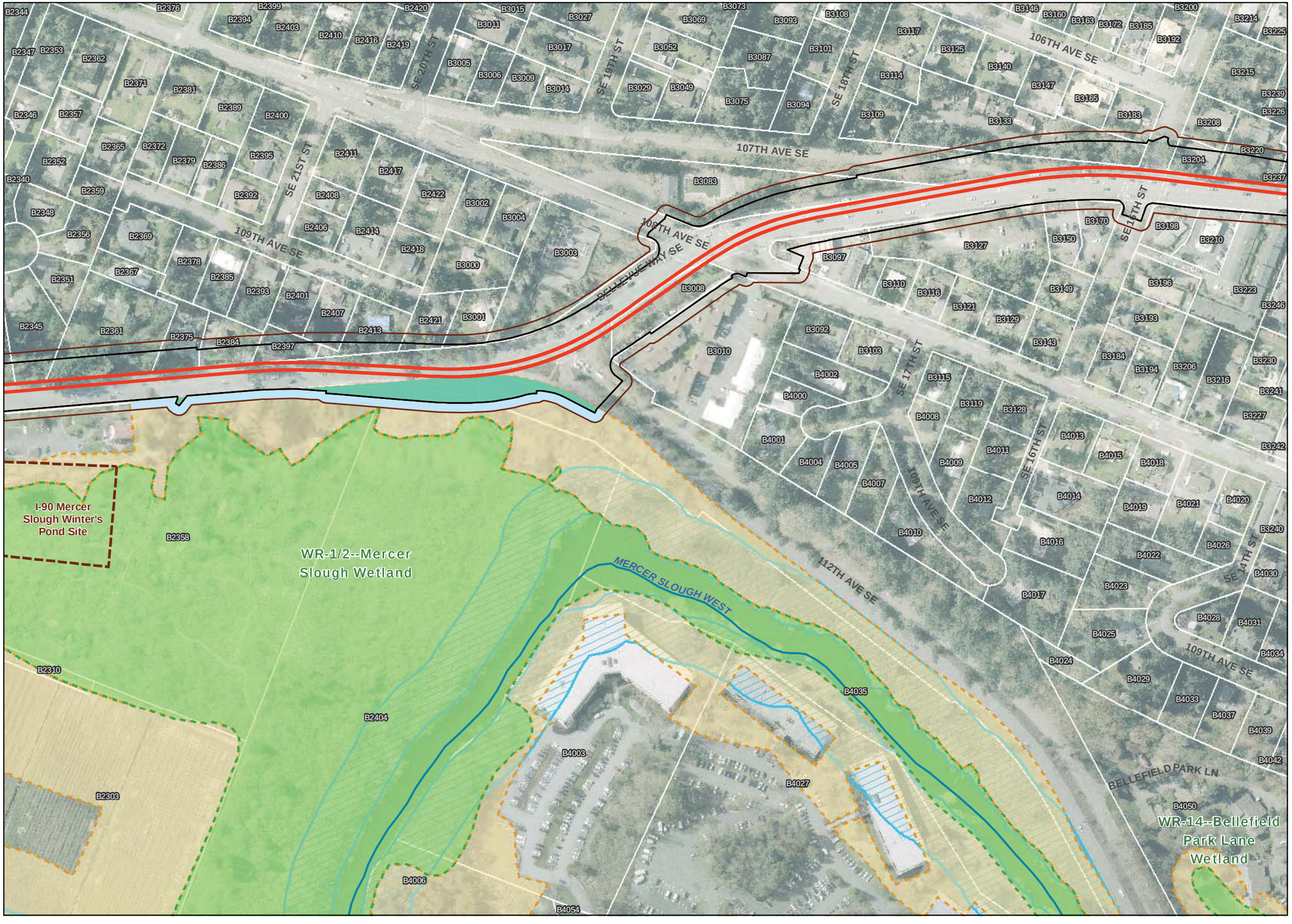

Exhibit F-14
Wetland, Wetland Buffer, and Wetland Mitigation Impacts
Alternative B1
Sheet 4
East Link Project

- At-Grade Route
- Elevated Route
- Retained-Cut Route
- Retained-Fill Route
- Tunnel Route

Operational Footprint

- ROW
- Park and Ride

Construction Footprint

- Construction Footprint
- Staging Area
- Station
- Maintenance Facility
- Wetland
- Wetland Buffer
- Wetland Mitigation Site (WSDOT)
- Operational Wetland Impact
- Construction Wetland Impact
- Operational Wetland Buffer Impact
- Construction Wetland Buffer Impact
- Wetland Mitigation Impact
- Stream Buffer
- Open Channel
- Piped Stream
- Parcel with MapID

Aerial Photo: Sound Transit (2009)

N

0 100 200 Feet

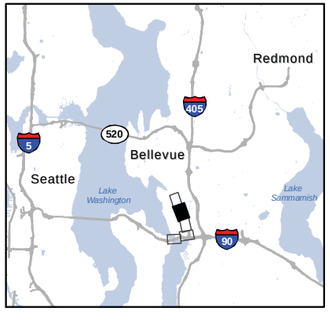

\\JAFAR\PROJ\SOUNDTRANSIT_341526\MAPFILES\FEIS\ECOSYSTEMS\MAPBOOKS\FEIS_ECOS_MB_WETLANDIMPACTS_B1.MXD RGRABARE 3/4/11 07:13:01

Exhibit F-15
Wetland, Wetland Buffer, and Wetland Mitigation Impacts
Alternative B1
Sheet 5
East Link Project

- At-Grade Route
- Elevated Route
- Retained-Cut Route
- Retained-Fill Route
- Tunnel Route

Operational Footprint

- ROW
- Park and Ride

Construction Footprint

- Construction Footprint
- Staging Area
- Station
- Maintenance Facility
- Wetland
- Wetland Buffer
- Wetland Mitigation Site (WSDOT)
- Operational Wetland Impact
- Construction Wetland Impact
- Operational Wetland Buffer Impact
- Construction Wetland Buffer Impact
- Wetland Mitigation Impact
- Stream Buffer
- Open Channel
- Piped Stream
- Parcel with MapID

Aerial Photo: Sound Transit (2009)

N

0 100 200 Feet

Exhibit F-16
Wetland, Wetland Buffer, and Wetland Mitigation Impacts
Alternative B2A
Sheet 1
East Link Project

At-Grade Route
Elevated Route
Retained-Cut Route
Retained-Fill Route
Tunnel Route

Operational Footprint

ROW
Park and Ride

Construction Footprint

Construction Footprint
Staging Area
Station
Maintenance Facility
Wetland
Wetland Buffer
Wetland Mitigation Site (WSDOT)
Operational Wetland Impact
Construction Wetland Impact
Operational Wetland Buffer Impact
Construction Wetland Buffer Impact
Wetland Mitigation Impact
Stream Buffer
Open Channel
Piped Stream
Parcel with MapID

Aerial Photo: Sound Transit (2009)

N

0 100 200 Feet

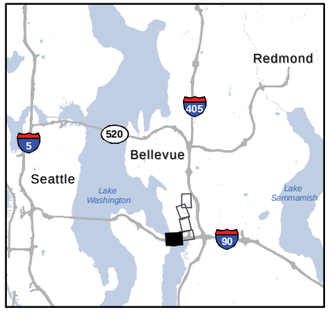

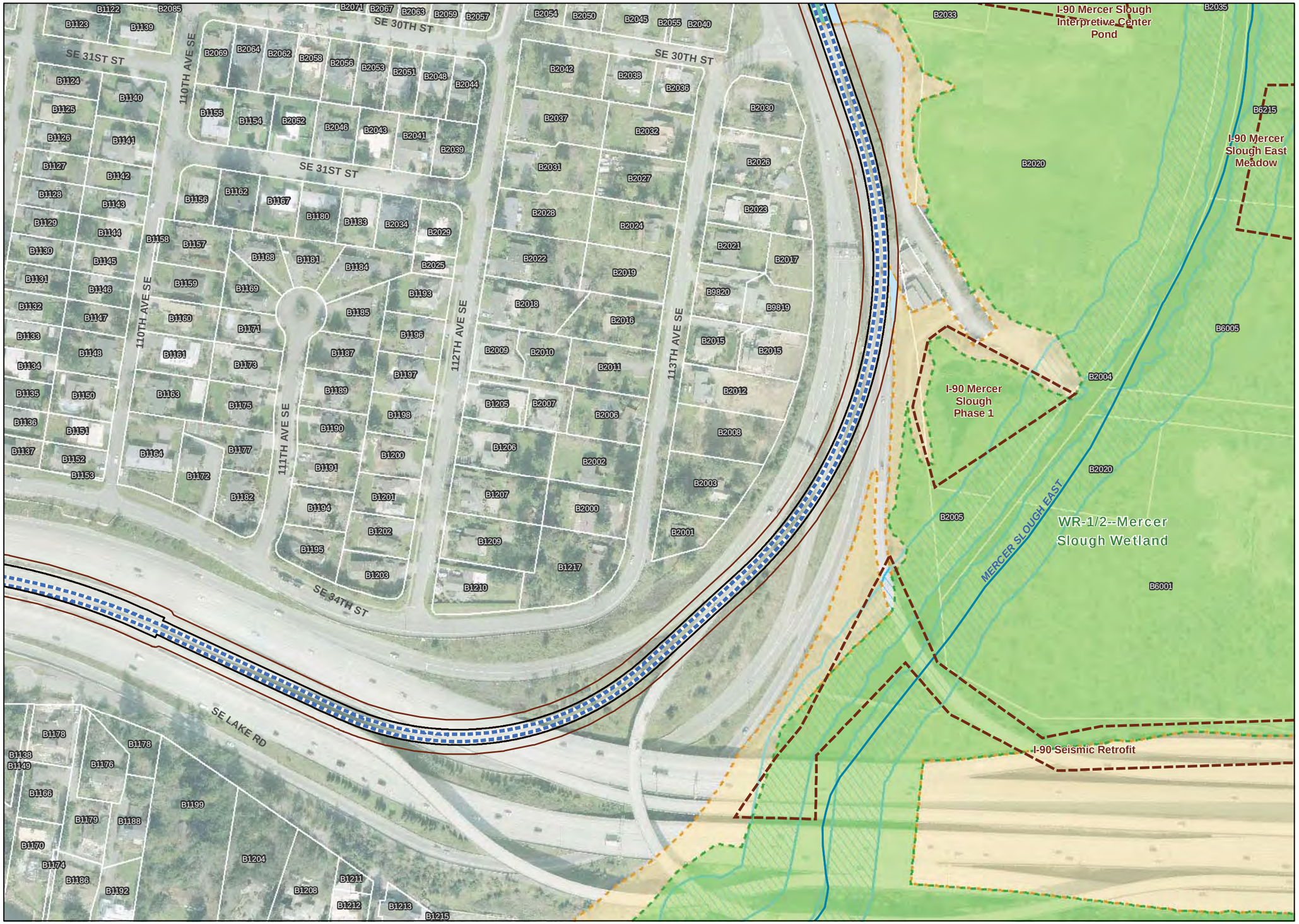

Exhibit F-17
Wetland, Wetland Buffer, and Wetland Mitigation Impacts
Alternative B2A
Sheet 2
East Link Project

- At-Grade Route
- Elevated Route
- Retained-Cut Route
- Retained-Fill Route
- Tunnel Route

Operational Footprint

- ROW
- Park and Ride

Construction Footprint

- Construction Footprint
- Staging Area
- Station
- Maintenance Facility
- Wetland
- Wetland Buffer
- Wetland Mitigation Site (WSDOT)
- Operational Wetland Impact
- Construction Wetland Impact
- Operational Wetland Buffer Impact
- Construction Wetland Buffer Impact
- Wetland Mitigation Impact
- Stream Buffer
- Open Channel
- Piped Stream
- Parcel with MapID

Aerial Photo: Sound Transit (2009)

N

0 100 200 Feet

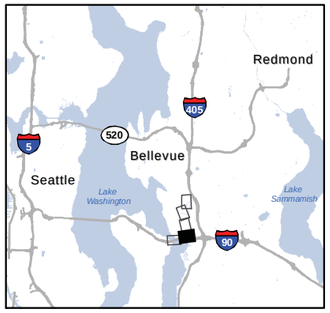

\\JAFAR\PROJ\SOUNDTRANSIT_341526\MAPFILES\FEIS\ECOSYSTEMS\MAPBOOKS\FEIS_ECOS_MB_WETLANDIMPACTS_B2A.MXD RGRABARE 3/4/11 07:16:30

Exhibit F-18
Wetland, Wetland Buffer, and Wetland Mitigation Impacts
Alternative B2A
Sheet 3
East Link Project

- At-Grade Route
- Elevated Route
- Retained-Cut Route
- Retained-Fill Route
- Tunnel Route

Operational Footprint

- ROW
- Park and Ride

Construction Footprint

- Construction Footprint
- Staging Area
- Station
- Maintenance Facility
- Wetland
- Wetland Buffer
- Wetland Mitigation Site (WSDOT)
- Operational Wetland Impact
- Construction Wetland Impact
- Operational Wetland Buffer Impact
- Construction Wetland Buffer Impact
- Wetland Mitigation Impact
- Stream Buffer
- Open Channel
- Piped Stream
- Parcel with MapID

Aerial Photo: Sound Transit (2009)

N

0 100 200 Feet

Exhibit F-19
Wetland, Wetland Buffer, and Wetland Mitigation Impacts
Alternative B2A
Sheet 4
East Link Project

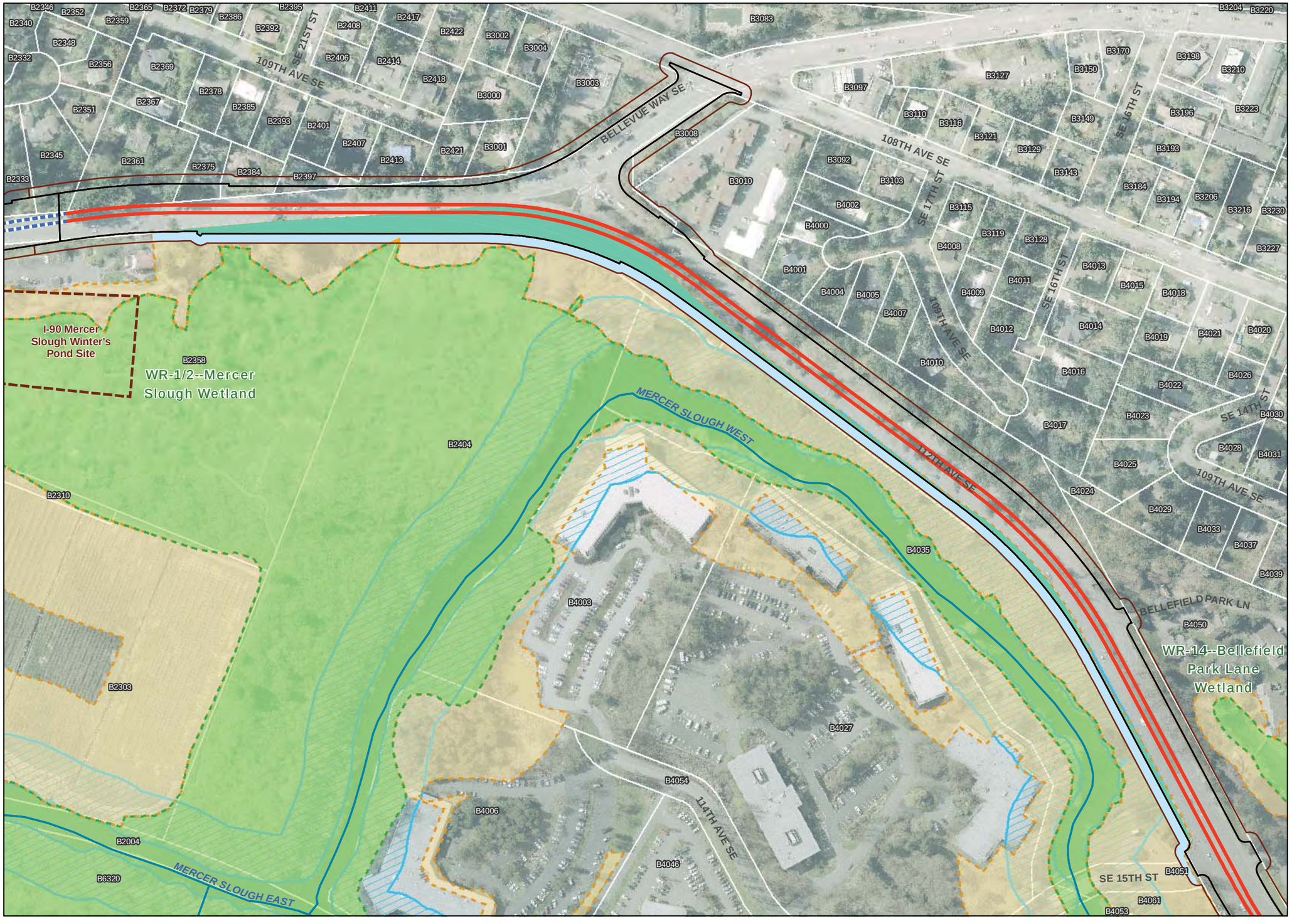

- At-Grade Route
- Elevated Route
- Retained-Cut Route
- Retained-Fill Route
- Tunnel Route

Operational Footprint

- ROW
- Park and Ride

Construction Footprint

- Construction Footprint
- Staging Area
- Station
- Maintenance Facility
- Wetland
- Wetland Buffer
- Wetland Mitigation Site (WSDOT)
- Operational Wetland Impact
- Construction Wetland Impact
- Operational Wetland Buffer Impact
- Construction Wetland Buffer Impact
- Wetland Mitigation Impact
- Stream Buffer
- Open Channel
- Piped Stream
- Parcel with MapID

Aerial Photo: Sound Transit (2009)

N

0 100 200 Feet

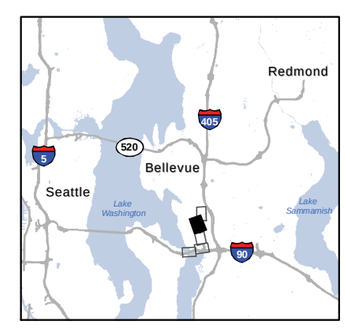

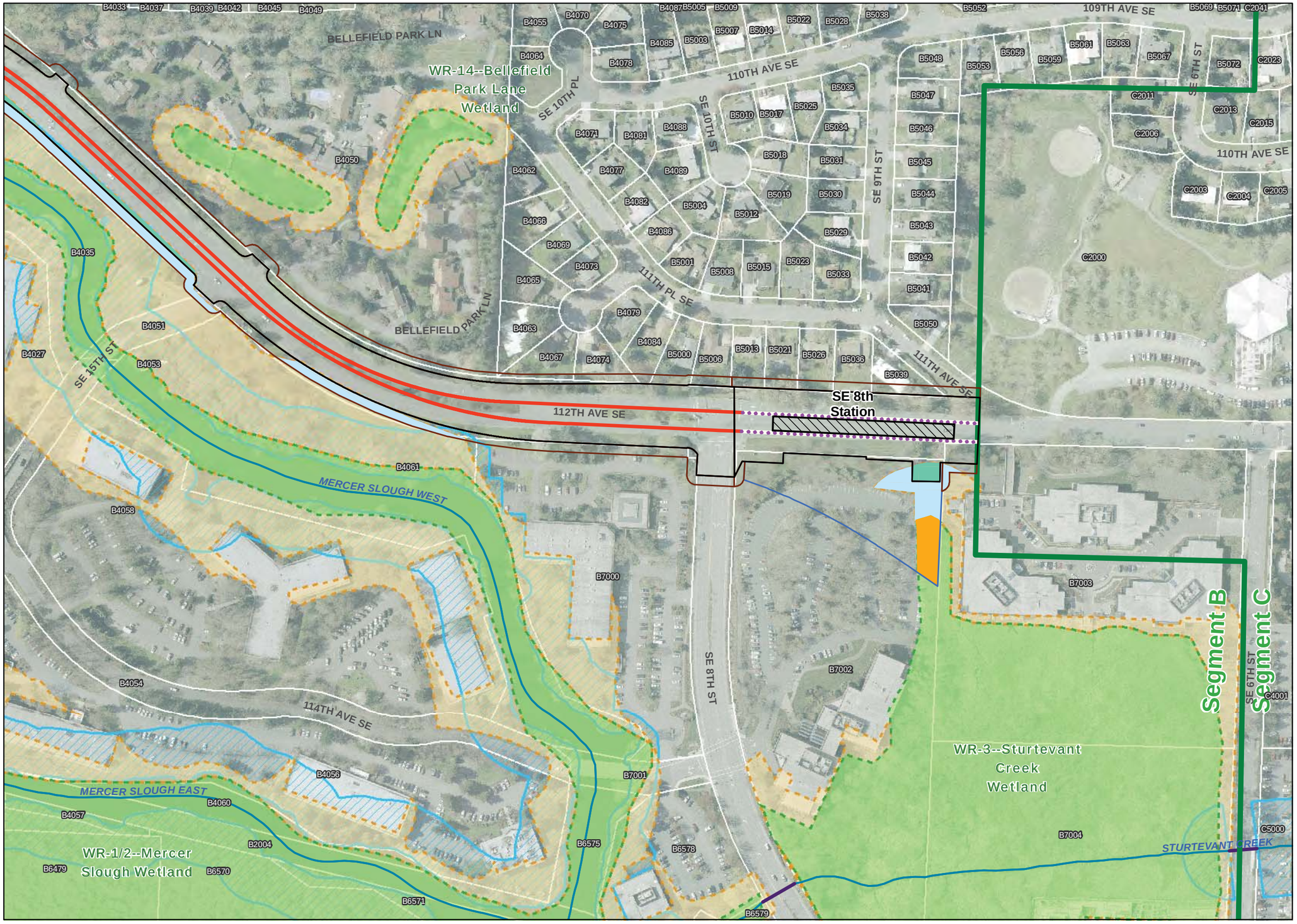

Exhibit F-20
Wetland, Wetland Buffer, and Wetland Mitigation Impacts
Alternative B2A
Sheet 5
East Link Project

- At-Grade Route
- Elevated Route
- Retained-Cut Route
- Retained-Fill Route
- Tunnel Route

Operational Footprint

- ROW
- Park and Ride

Construction Footprint

- Construction Footprint
- Staging Area
- Station
- Maintenance Facility
- Wetland
- Wetland Buffer
- Wetland Mitigation Site (WSDOT)
- Operational Wetland Impact
- Construction Wetland Impact
- Operational Wetland Buffer Impact
- Construction Wetland Buffer Impact
- Wetland Mitigation Impact
- Stream Buffer
- Open Channel
- Piped Stream
- Parcel with MapID

Aerial Photo: Sound Transit (2009)

N

0 100 200 Feet

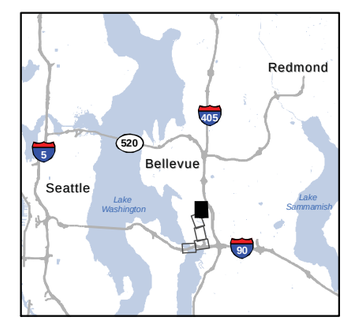

Exhibit F-21
Wetland, Wetland Buffer, and Wetland Mitigation Impacts
Alternative B2E
Sheet 1
East Link Project

At-Grade Route
Elevated Route
Retained-Cut Route
Retained-Fill Route
Tunnel Route

Operational Footprint

ROW
Park and Ride

Construction Footprint

Construction Footprint
Staging Area
Station
Maintenance Facility
Wetland
Wetland Buffer
Wetland Mitigation Site (WSDOT)
Operational Wetland Impact
Construction Wetland Impact
Operational Wetland Buffer Impact
Construction Wetland Buffer Impact
Wetland Mitigation Impact
Stream Buffer
Open Channel
Piped Stream
Parcel with MapID

Aerial Photo: Sound Transit (2009)

N

0 100 200 Feet

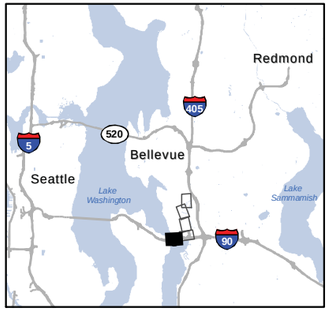

Exhibit F-22
Wetland, Wetland Buffer, and Wetland Mitigation Impacts
Alternative B2E
Sheet 2
East Link Project

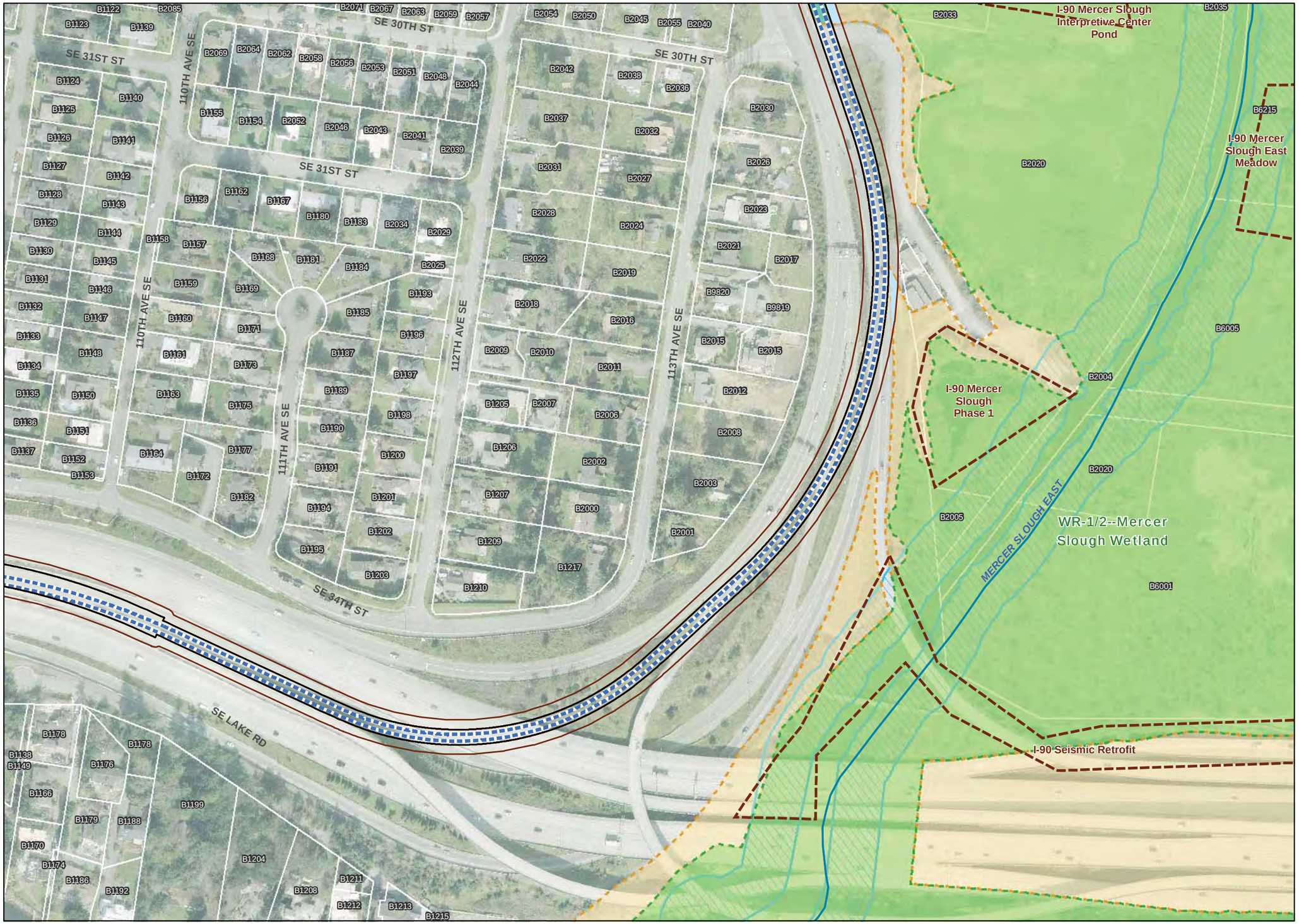

At-Grade Route
Elevated Route
Retained-Cut Route
Retained-Fill Route
Tunnel Route

Operational Footprint
ROW
Park and Ride

Construction Footprint
Construction Footprint
Staging Area
Station
Maintenance Facility
Wetland
Wetland Buffer
Wetland Mitigation Site (WSDOT)
Operational Wetland Impact
Construction Wetland Impact
Operational Wetland Buffer Impact
Construction Wetland Buffer Impact
Wetland Mitigation Impact
Stream Buffer
Open Channel
Piped Stream
Parcel with MapID

Aerial Photo: Sound Transit (2009)

N
0 100 200 Feet

Exhibit F-23
Wetland, Wetland Buffer, and Wetland Mitigation Impacts
Alternative B2E
Sheet 3
East Link Project

- At-Grade Route
- Elevated Route
- Retained-Cut Route
- Retained-Fill Route
- Tunnel Route

Operational Footprint

- ROW
- Park and Ride

Construction Footprint

- Construction Footprint
- Staging Area
- Station
- Maintenance Facility
- Wetland
- Wetland Buffer
- Wetland Mitigation Site (WSDOT)
- Operational Wetland Impact
- Construction Wetland Impact
- Operational Wetland Buffer Impact
- Construction Wetland Buffer Impact
- Wetland Mitigation Impact
- Stream Buffer
- Open Channel
- Piped Stream
- Parcel with MapID

Aerial Photo: Sound Transit (2009)

N

0 100 200 Feet

\\JAFAR\PROJ\SOUNDTRANSIT_341526\MAPFILES\FEIS\ECOSYSTEMS\MAPBOOKS\FEIS_ECOS_MB_WETLANDIMPACTS_B2E.MXD RGRABARE 3/4/11 07:16:06

Exhibit F-24
Wetland, Wetland Buffer, and Wetland Mitigation Impacts
Alternative B2E
Sheet 4
East Link Project

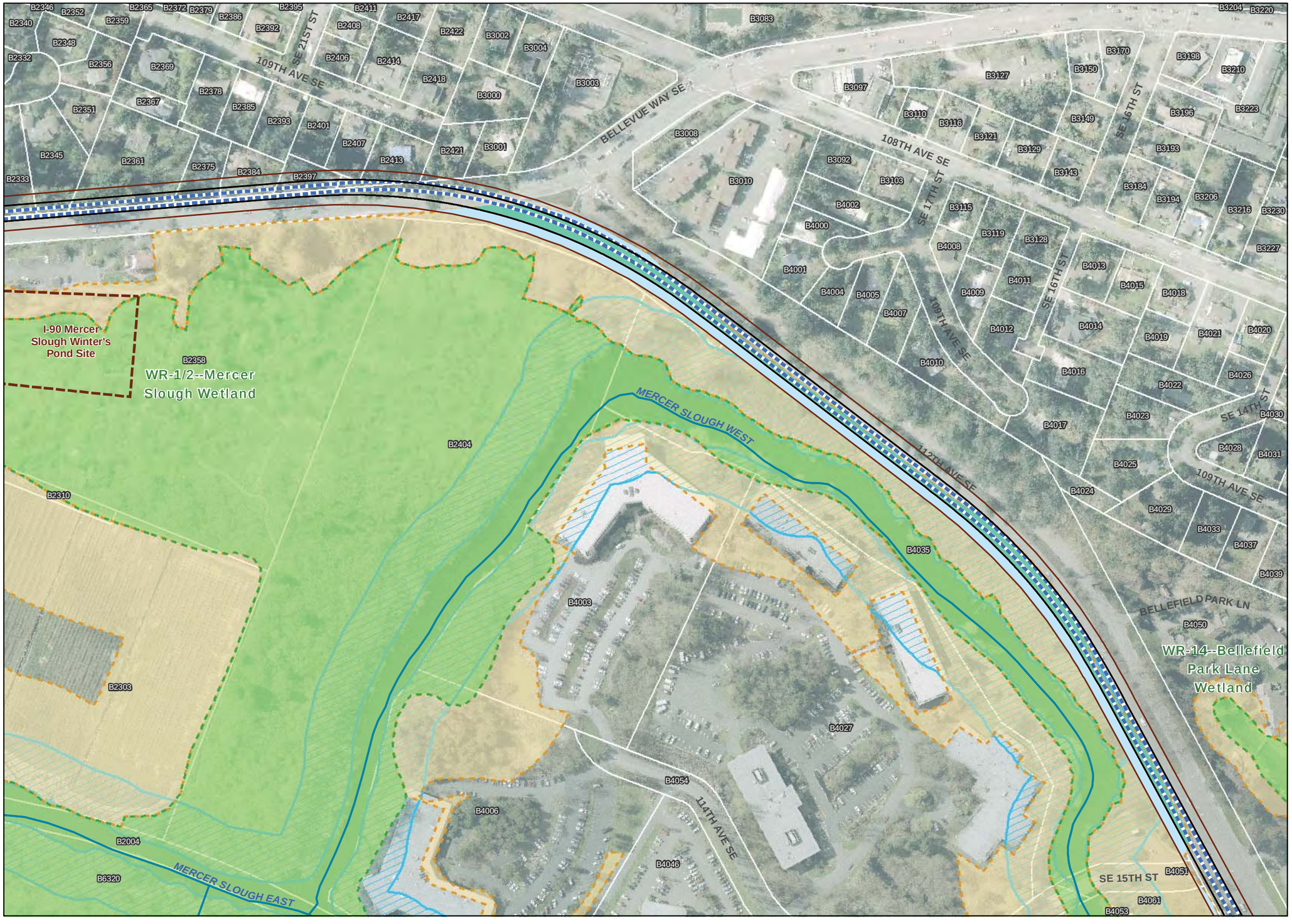

- At-Grade Route
- Elevated Route
- Retained-Cut Route
- Retained-Fill Route
- Tunnel Route

Operational Footprint

- ROW
- Park and Ride

Construction Footprint

- Construction Footprint
- Staging Area
- Station
- Maintenance Facility
- Wetland
- Wetland Buffer
- Wetland Mitigation Site (WSDOT)
- Operational Wetland Impact
- Construction Wetland Impact
- Operational Wetland Buffer Impact
- Construction Wetland Buffer Impact
- Wetland Mitigation Impact
- Stream Buffer
- Open Channel
- Piped Stream
- Parcel with MapID

Aerial Photo: Sound Transit (2009)

N

0 100 200 Feet

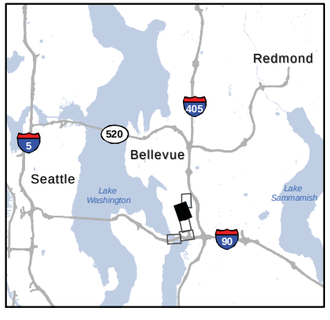

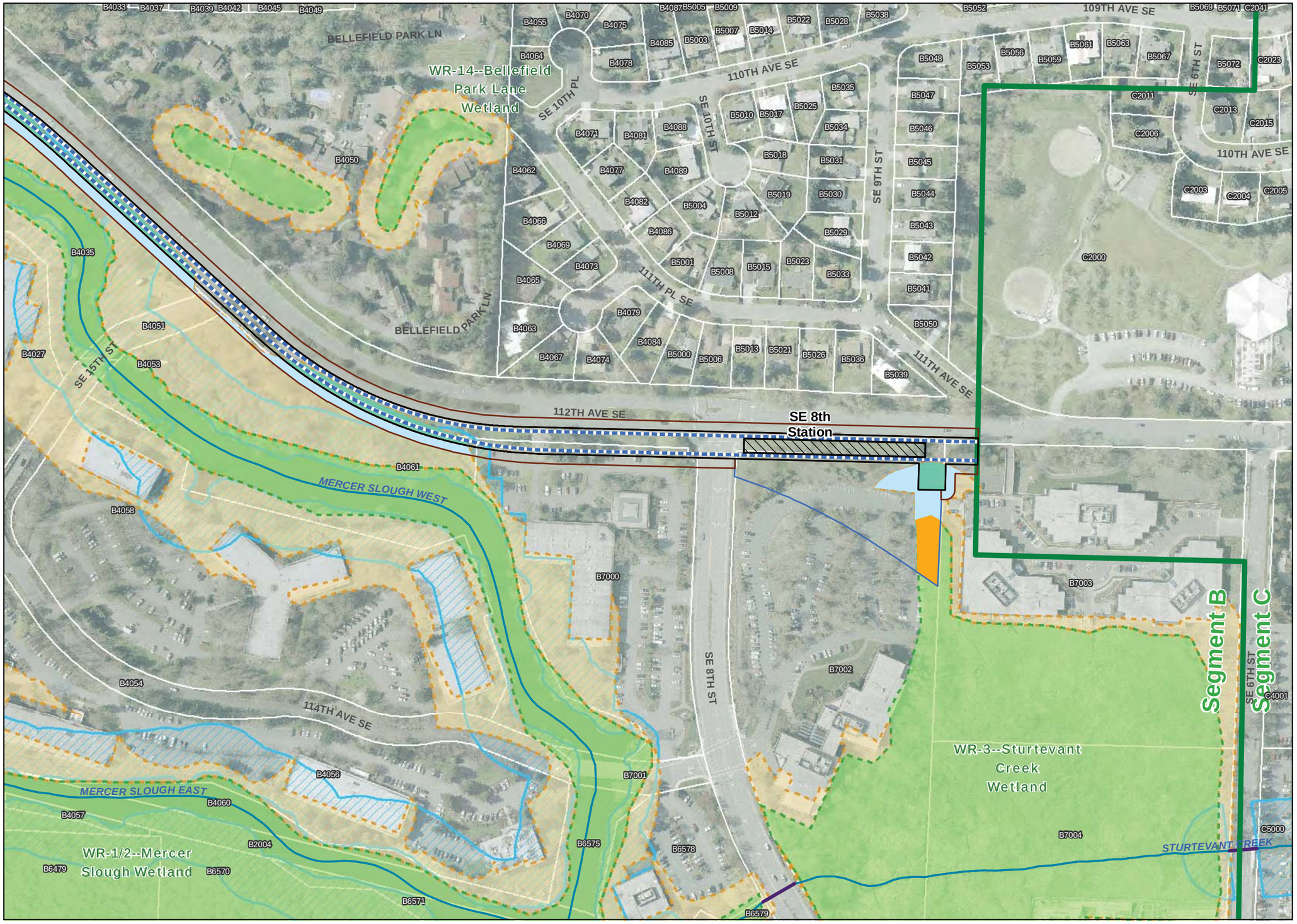

Exhibit F-25
Wetland, Wetland Buffer, and Wetland Mitigation Impacts
Alternative B2E
Sheet 5
East Link Project

- At-Grade Route
- Elevated Route
- Retained-Cut Route
- Retained-Fill Route
- Tunnel Route

Operational Footprint

- ROW
- Park and Ride

Construction Footprint

- Construction Footprint
- Staging Area
- Station
- Maintenance Facility
- Wetland
- Wetland Buffer
- Wetland Mitigation Site (WSDOT)
- Operational Wetland Impact
- Construction Wetland Impact
- Operational Wetland Buffer Impact
- Construction Wetland Buffer Impact
- Wetland Mitigation Impact
- Stream Buffer
- Open Channel
- Piped Stream
- Parcel with MapID

Aerial Photo: Sound Transit (2009)

N

0 100 200 Feet

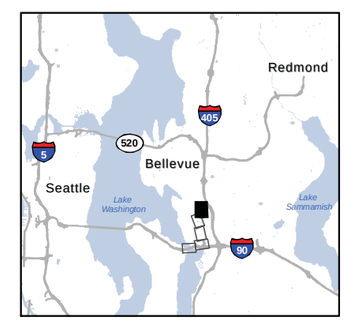

Exhibit F-26
Wetland, Wetland Buffer, and Wetland Mitigation Impacts
Alternative B3
Sheet 1
East Link Project

At-Grade Route
Elevated Route
Retained-Cut Route
Retained-Fill Route
Tunnel Route

Operational Footprint

ROW
Park and Ride

Construction Footprint

Construction Footprint
Staging Area
Station
Maintenance Facility
Wetland
Wetland Buffer
Wetland Mitigation Site (WSDOT)
Operational Wetland Impact
Construction Wetland Impact
Operational Wetland Buffer Impact
Construction Wetland Buffer Impact
Wetland Mitigation Impact
Stream Buffer
Open Channel
Piped Stream
Parcel with MapID

Aerial Photo: Sound Transit (2009)

N

0 100 200 Feet

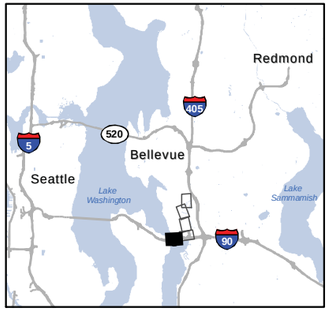

\\JAFAR\PROJ\SOUNDTRANSIT_341526\MAPFILES\FEIS\ECOSYSTEMS\MAPBOOKS\FEIS_ECOS_MB_WETLANDIMPACTS_B3.MXD RGRABARE 3/4/11 07:21:33

Exhibit F-27
Wetland, Wetland Buffer, and Wetland Mitigation Impacts
Alternative B3
Sheet 2
East Link Project

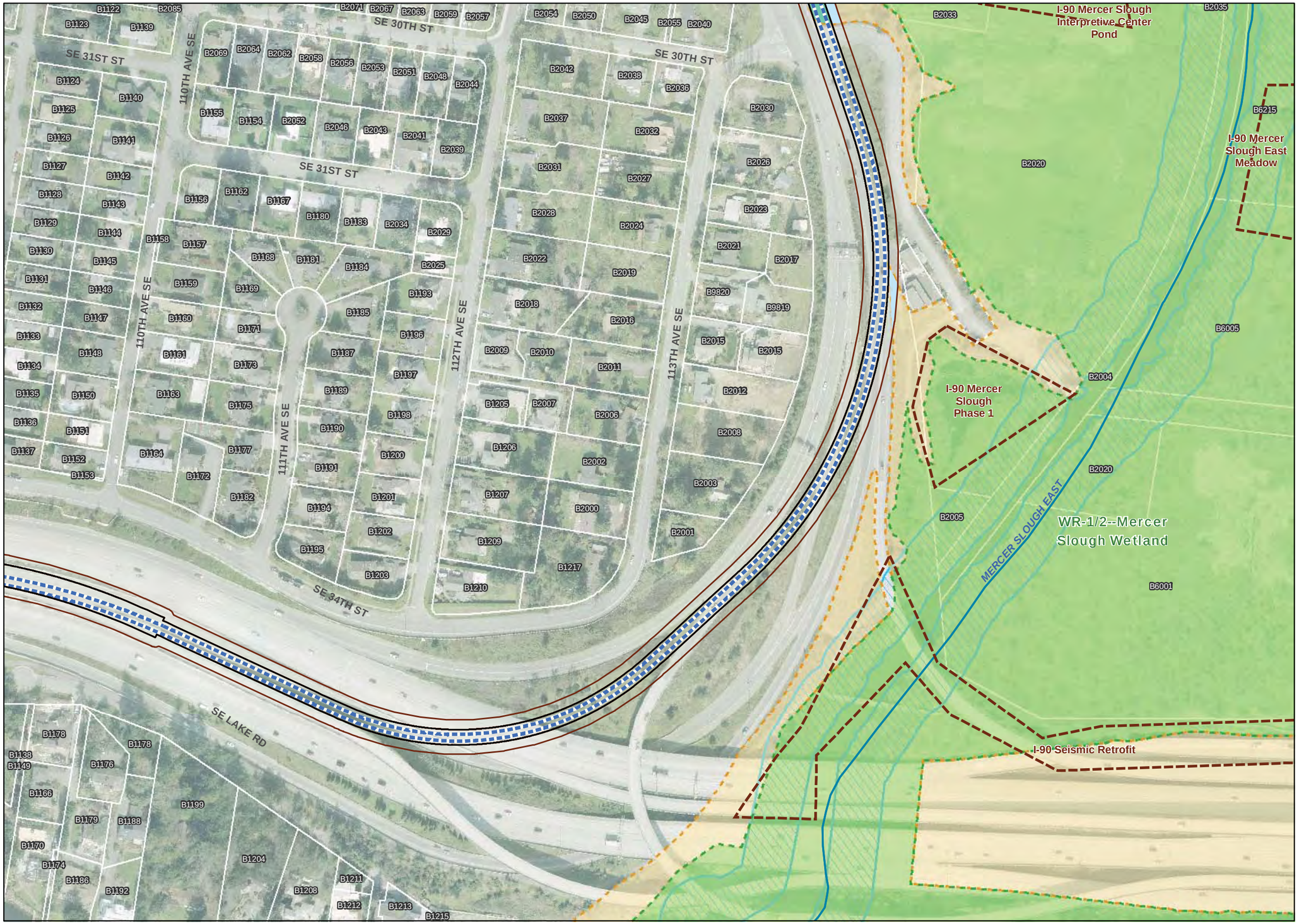

- At-Grade Route
- Elevated Route
- Retained-Cut Route
- Retained-Fill Route
- Tunnel Route

Operational Footprint

- ROW
- Park and Ride

Construction Footprint

- Construction Footprint
- Staging Area
- Station
- Maintenance Facility
- Wetland
- Wetland Buffer
- Wetland Mitigation Site (WSDOT)
- Operational Wetland Impact
- Construction Wetland Impact
- Operational Wetland Buffer Impact
- Construction Wetland Buffer Impact
- Wetland Mitigation Impact
- Stream Buffer
- Open Channel
- Piped Stream
- Parcel with MapID

Aerial Photo: Sound Transit (2009)

N

0 100 200 Feet

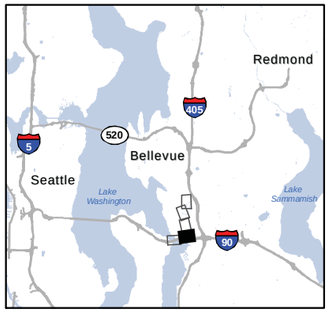

Exhibit F-28
Wetland, Wetland Buffer, and Wetland Mitigation Impacts
Alternative B3
Sheet 3
East Link Project

- At-Grade Route
- Elevated Route
- Retained-Cut Route
- Retained-Fill Route
- Tunnel Route

Operational Footprint

- ROW
- Park and Ride

Construction Footprint

- Construction Footprint
- Staging Area
- Station
- Maintenance Facility
- Wetland
- Wetland Buffer
- Wetland Mitigation Site (WSDOT)
- Operational Wetland Impact
- Construction Wetland Impact
- Operational Wetland Buffer Impact
- Construction Wetland Buffer Impact
- Wetland Mitigation Impact
- Stream Buffer
- Open Channel
- Piped Stream
- Parcel with MapID

Aerial Photo: Sound Transit (2009)

N

0 100 200 Feet

\\JAFAR\PROJ\SOUNDTRANSIT_341526\MAPFILES\FEIS\ECOSYSTEMS\MAPBOOKS\FEIS_ECOS_MB_WETLANDIMPACTS_B3.MXD RGRABARE 3/4/11 07:21:33

Exhibit F-29
Wetland, Wetland Buffer, and Wetland Mitigation Impacts
Alternative B3
Sheet 4
East Link Project

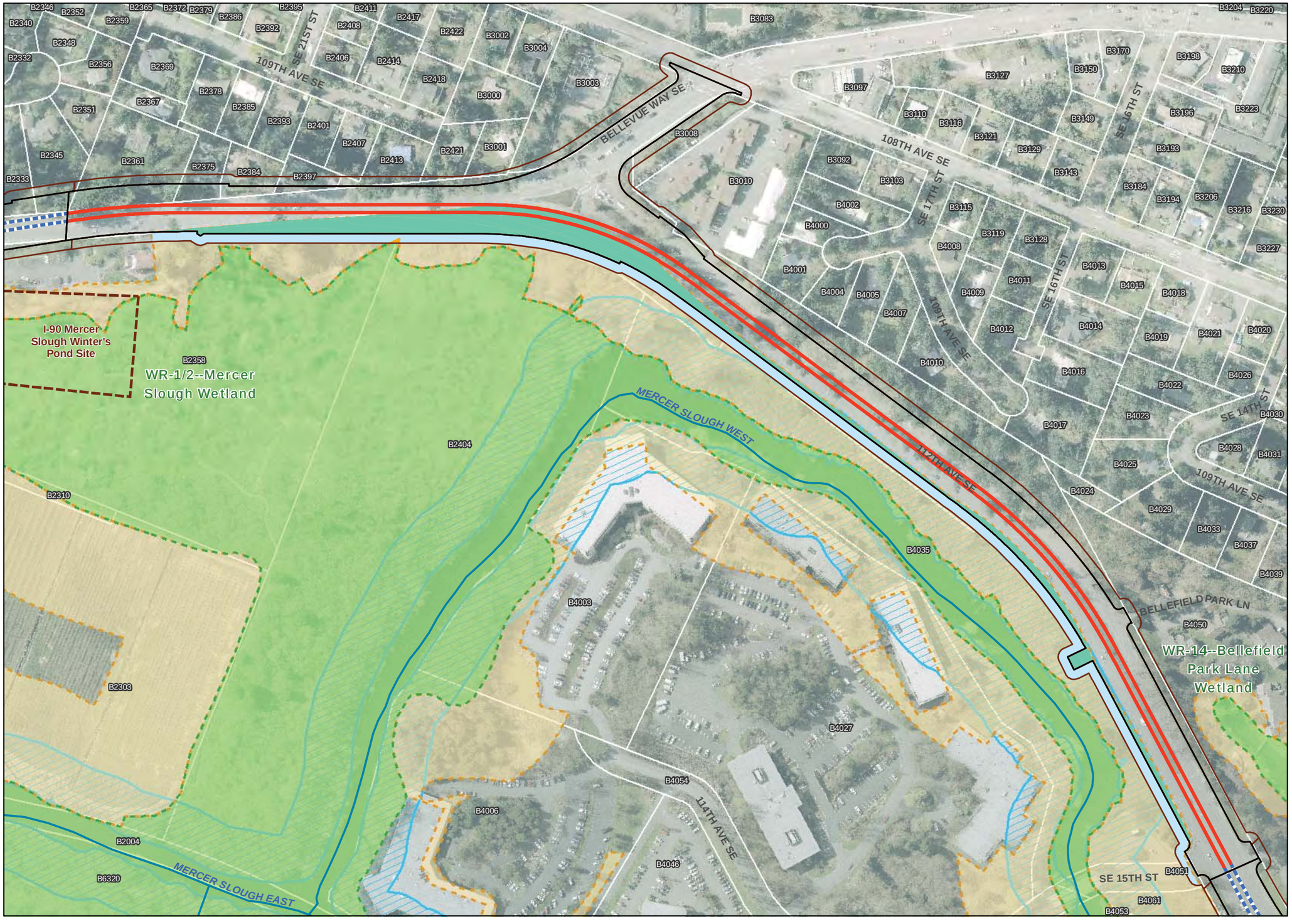

- At-Grade Route
- Elevated Route
- Retained-Cut Route
- Retained-Fill Route
- Tunnel Route

Operational Footprint

- ROW
- Park and Ride

Construction Footprint

- Construction Footprint
- Staging Area
- Station
- Maintenance Facility
- Wetland
- Wetland Buffer
- Wetland Mitigation Site (WSDOT)
- Operational Wetland Impact
- Construction Wetland Impact
- Operational Wetland Buffer Impact
- Construction Wetland Buffer Impact
- Wetland Mitigation Impact
- Stream Buffer
- Open Channel
- Piped Stream
- Parcel with MapID

Aerial Photo: Sound Transit (2009)

N

0 100 200 Feet

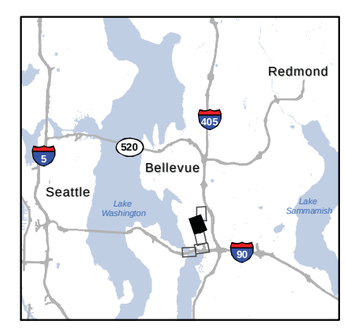

\\JAFAR\PROJ\SOUNDTRANSIT_341526\MAPFILES\FEIS\ECOSYSTEMS\MAPBOOKS\FEIS_ECOS_MB_WETLANDIMPACTS_B3.MXD RGRABARE 3/4/11 07:21:33

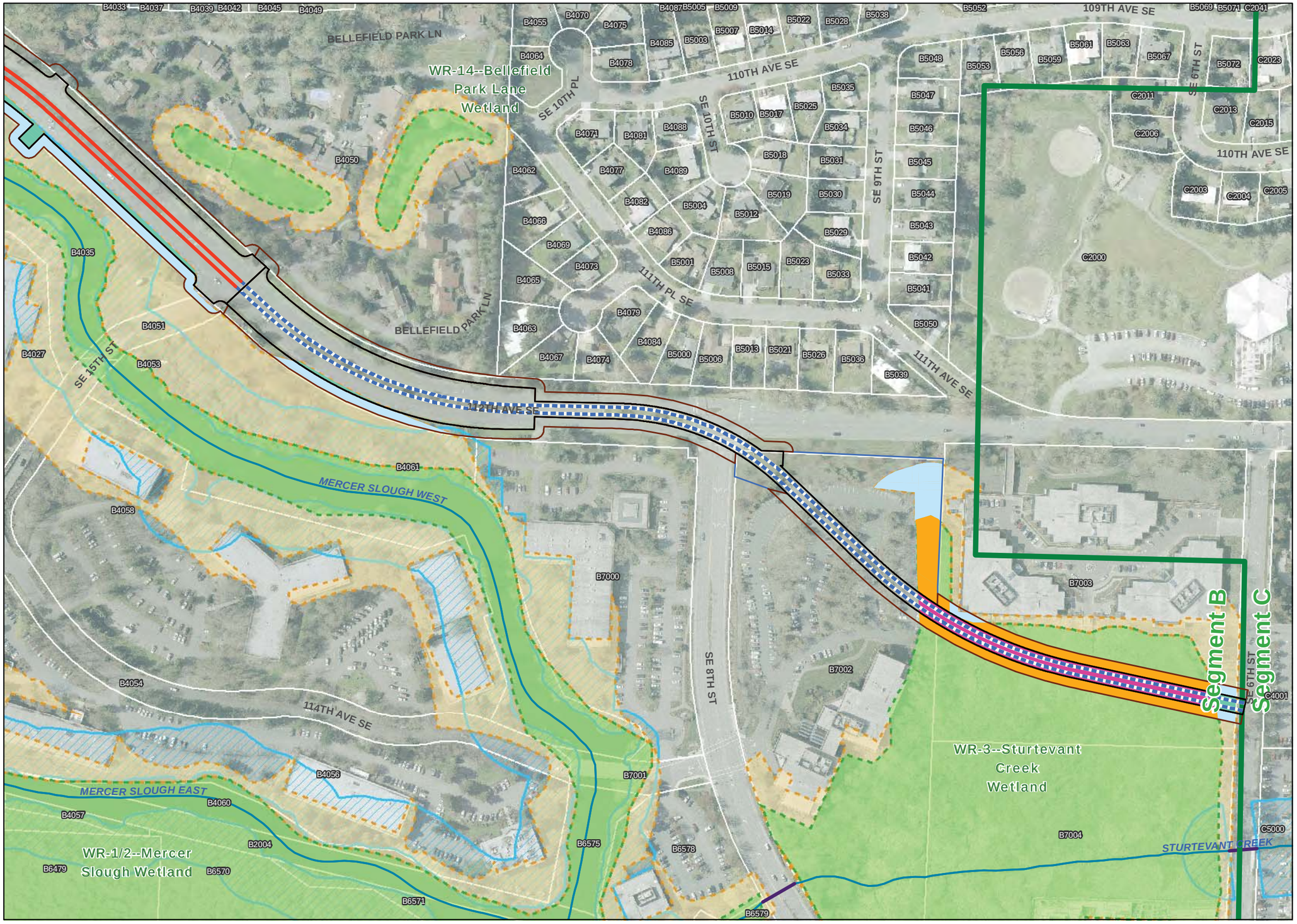

Exhibit F-30
Wetland, Wetland Buffer, and Wetland Mitigation Impacts
Alternative B3
Sheet 5
East Link Project

- At-Grade Route
- Elevated Route
- Retained-Cut Route
- Retained-Fill Route
- Tunnel Route

Operational Footprint

- ROW
- Park and Ride

Construction Footprint

- Construction Footprint
- Staging Area
- Station
- Maintenance Facility
- Wetland
- Wetland Buffer
- Wetland Mitigation Site (WSDOT)
- Operational Wetland Impact
- Construction Wetland Impact
- Operational Wetland Buffer Impact
- Construction Wetland Buffer Impact
- Wetland Mitigation Impact
- Stream Buffer
- Open Channel
- Piped Stream
- Parcel with MapID

Aerial Photo: Sound Transit (2009)

N

0 100 200 Feet

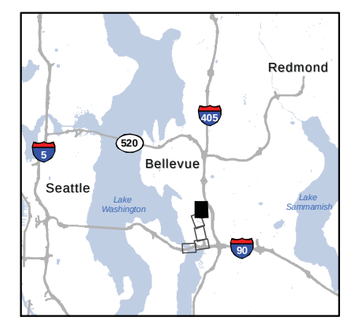

Exhibit F-31
Wetland, Wetland Buffer, and Wetland Mitigation Impacts
Alternative B3, 114th Design Option, Sheet 1
East Link Project

At-Grade Route
Elevated Route
Retained-Cut Route
Retained-Fill Route
Tunnel Route

Operational Footprint

ROW
Park and Ride

Construction Footprint

Construction Footprint
Staging Area
Station
Maintenance Facility
Wetland
Wetland Buffer
Wetland Mitigation Site (WSDOT)
Operational Wetland Impact
Construction Wetland Impact
Operational Wetland Buffer Impact
Construction Wetland Buffer Impact
Wetland Mitigation Impact
Stream Buffer
Open Channel
Piped Stream
Parcel with MapID

Aerial Photo: Sound Transit (2009)

N

0 100 200 Feet

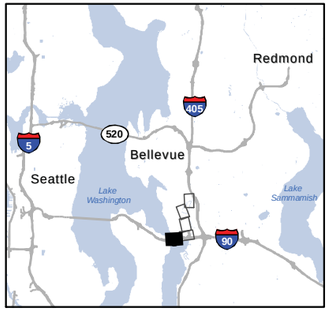

Exhibit F-32
Wetland, Wetland Buffer, and Wetland Mitigation Impacts
Alternative B3, 114th Design Option, Sheet 2
East Link Project

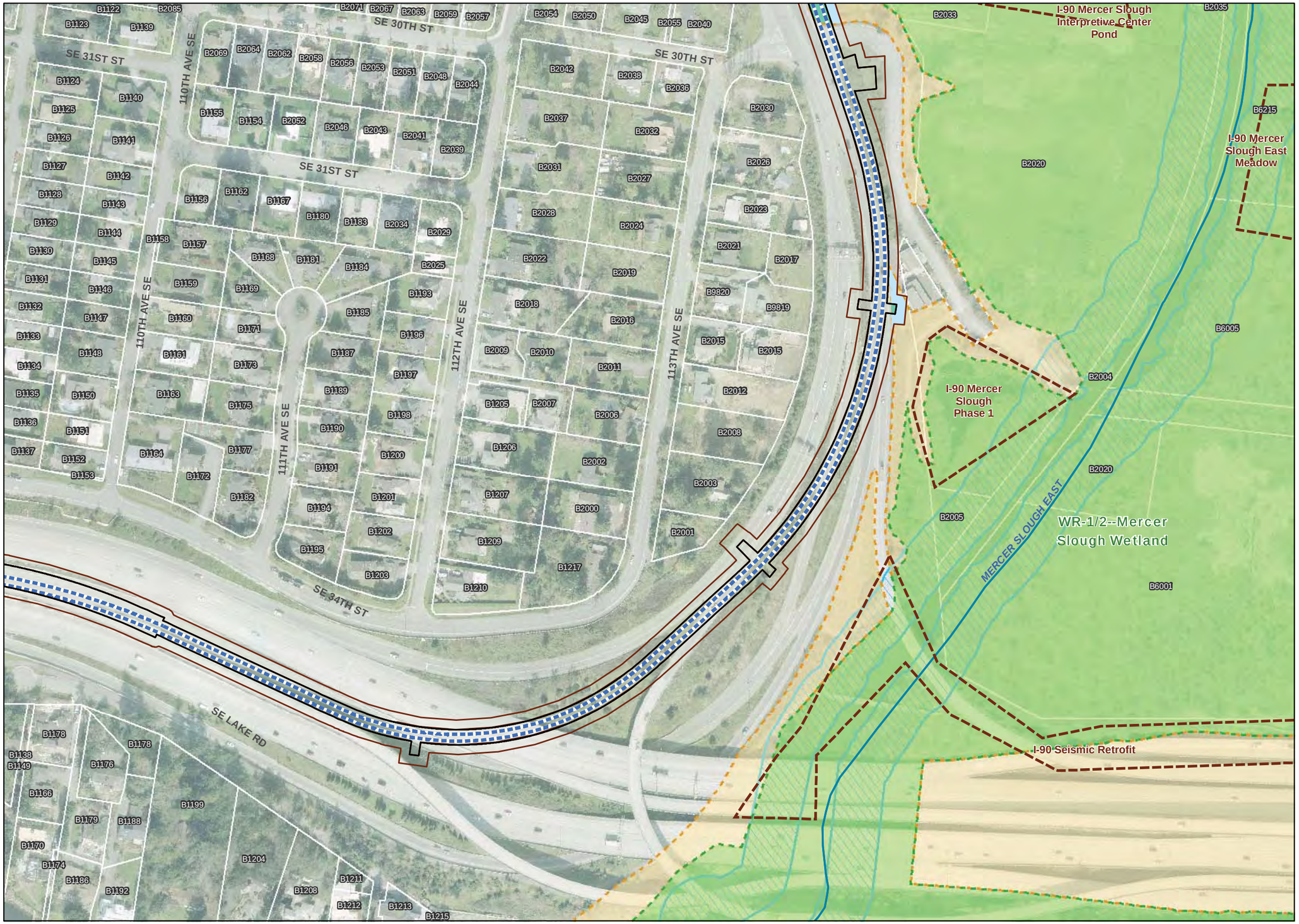

At-Grade Route
Elevated Route
Retained-Cut Route
Retained-Fill Route
Tunnel Route

Operational Footprint
ROW
Park and Ride

Construction Footprint
Construction Footprint
Staging Area
Station
Maintenance Facility
Wetland
Wetland Buffer
Wetland Mitigation Site (WSDOT)
Operational Wetland Impact
Construction Wetland Impact
Operational Wetland Buffer Impact
Construction Wetland Buffer Impact
Wetland Mitigation Impact
Stream Buffer
Open Channel
Piped Stream
Parcel with MapID

Aerial Photo: Sound Transit (2009)

N
0 100 200 Feet

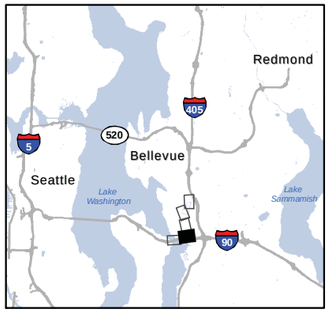

Exhibit F-33
Wetland, Wetland Buffer, and Wetland Mitigation Impacts
Alternative B3, 114th Design Option, Sheet 3
East Link Project

- At-Grade Route
- Elevated Route
- Retained-Cut Route
- Retained-Fill Route
- Tunnel Route

Operational Footprint

- ROW
- Park and Ride

Construction Footprint

- Construction Footprint
- Staging Area
- Station
- Maintenance Facility
- Wetland
- Wetland Buffer
- Wetland Mitigation Site (WSDOT)
- Operational Wetland Impact
- Construction Wetland Impact
- Operational Wetland Buffer Impact
- Construction Wetland Buffer Impact
- Wetland Mitigation Impact
- Stream Buffer
- Open Channel
- Piped Stream
- Parcel with MapID

Aerial Photo: Sound Transit (2009)

N

0 100 200 Feet

\\JAFAR\PROJ\SOUNDTRANSIT_341526\MAPFILES\FEIS\ECOSYSTEMS\MAPBOOKS\FEIS_ECOS_MB_WETLANDIMPACTS_B3-JOG.MXD RGRABARE 3/4/11 07:21:59

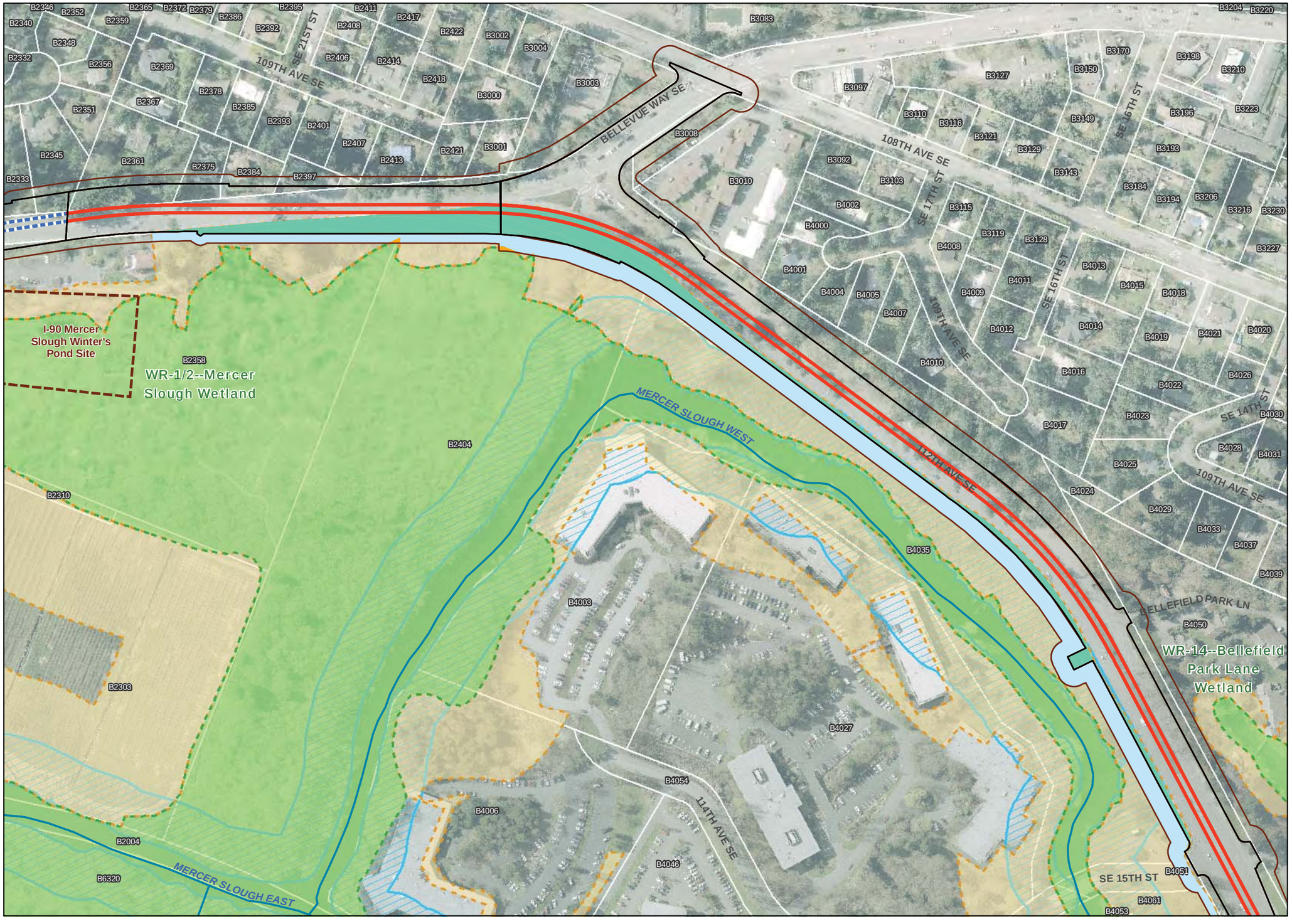

Exhibit F-34
Wetland, Wetland Buffer, and Wetland Mitigation Impacts
Alternative B3, 114th Design Option, Sheet 4
East Link Project

- At-Grade Route
- Elevated Route
- Retained-Cut Route
- Retained-Fill Route
- Tunnel Route

Operational Footprint

- ROW
- Park and Ride

Construction Footprint

- Construction Footprint
- Staging Area
- Station
- Maintenance Facility
- Wetland
- Wetland Buffer
- Wetland Mitigation Site (WSDOT)
- Operational Wetland Impact
- Construction Wetland Impact
- Operational Wetland Buffer Impact
- Construction Wetland Buffer Impact
- Wetland Mitigation Impact
- Stream Buffer
- Open Channel
- Piped Stream
- Parcel with MapID

Aerial Photo: Sound Transit (2009)

N

0 100 200 Feet

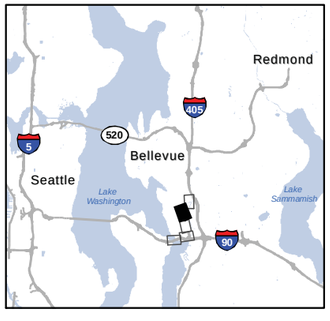

Exhibit F-35
Wetland, Wetland Buffer, and Wetland Mitigation Impacts
Alternative B3, 114th Design Option, Sheet 5
East Link Project

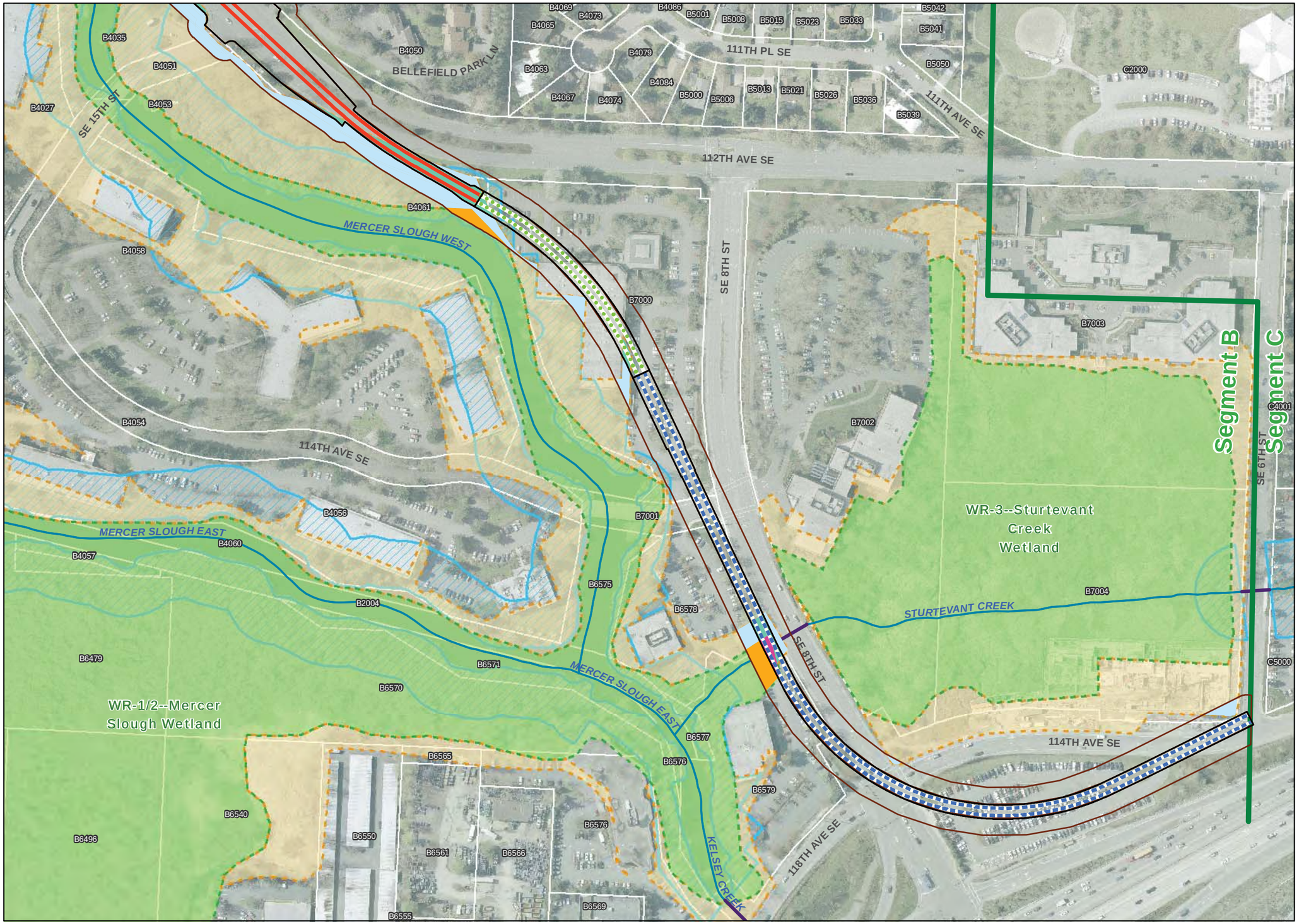

- At-Grade Route
- Elevated Route
- Retained-Cut Route
- Retained-Fill Route
- Tunnel Route

Operational Footprint

- ROW
- Park and Ride

Construction Footprint

- Construction Footprint
- Staging Area
- Station
- Maintenance Facility
- Wetland
- Wetland Buffer
- Wetland Mitigation Site (WSDOT)
- Operational Wetland Impact
- Construction Wetland Impact
- Operational Wetland Buffer Impact
- Construction Wetland Buffer Impact
- Wetland Mitigation Impact
- Stream Buffer
- Open Channel
- Piped Stream
- Parcel with MapID

Aerial Photo: Sound Transit (2009)

N

0 100 200 Feet

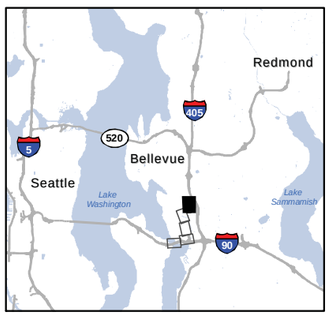

Exhibit F-36
Wetland, Wetland Buffer, and Wetland Mitigation Impacts
Alternative B7
Sheet 1
East Link Project

At-Grade Route
Elevated Route
Retained-Cut Route
Retained-Fill Route
Tunnel Route

Operational Footprint

ROW
Park and Ride

Construction Footprint

Construction Footprint
Staging Area
Station
Maintenance Facility
Wetland
Wetland Buffer
Wetland Mitigation Site (WSDOT)
Operational Wetland Impact
Construction Wetland Impact
Operational Wetland Buffer Impact
Construction Wetland Buffer Impact
Wetland Mitigation Impact
Stream Buffer
Open Channel
Piped Stream
Parcel with MapID

Aerial Photo: Sound Transit (2009)

N

0 100 200 Feet

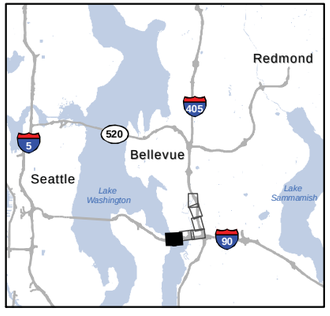

Exhibit F-37
Wetland, Wetland Buffer, and Wetland Mitigation Impacts
Alternative B7
Sheet 2
East Link Project

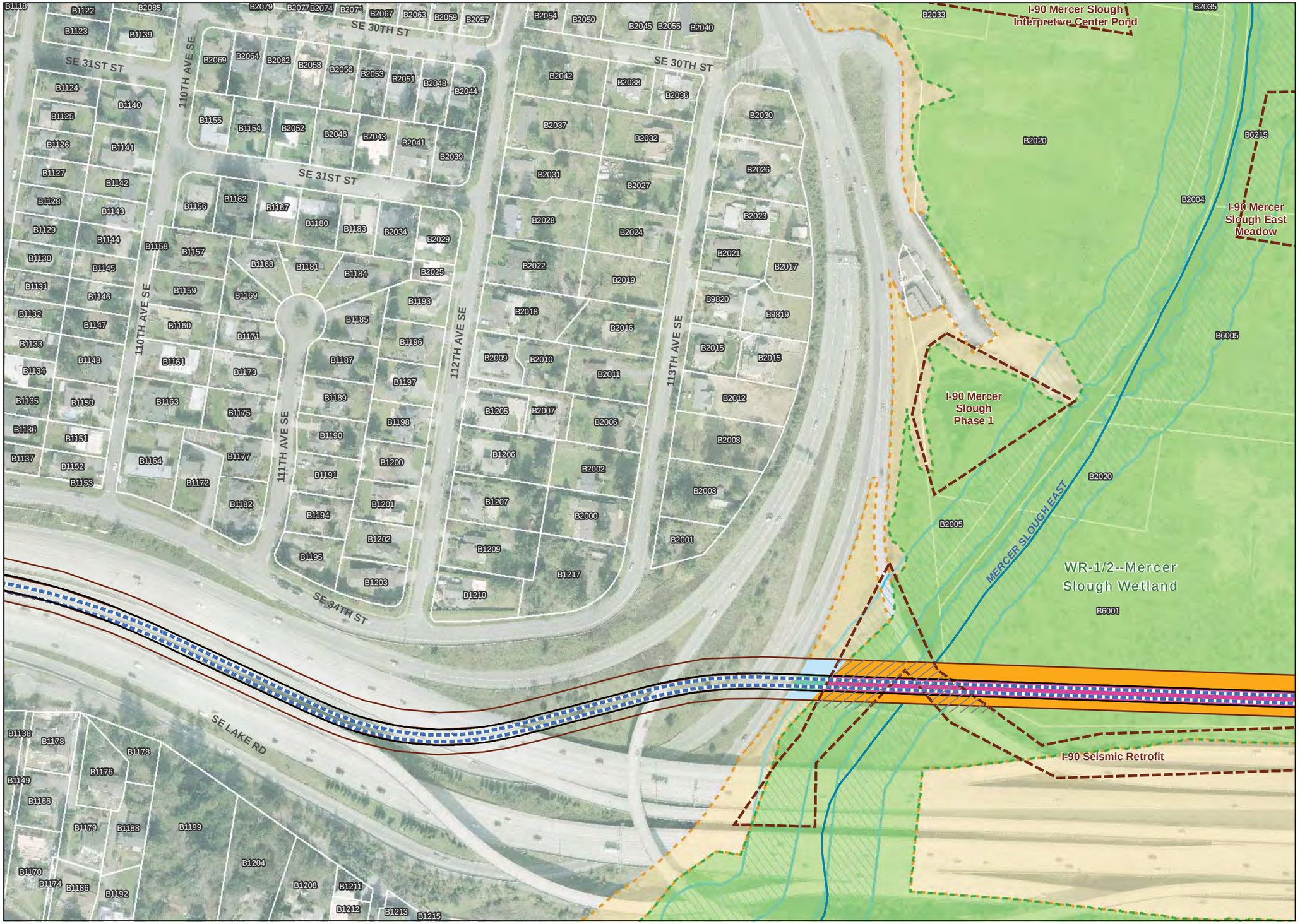

- At-Grade Route
- Elevated Route
- Retained-Cut Route
- Retained-Fill Route
- Tunnel Route

Operational Footprint

- ROW
- Park and Ride

Construction Footprint

- Construction Footprint
- Staging Area
- Station
- Maintenance Facility
- Wetland
- Wetland Buffer
- Wetland Mitigation Site (WSDOT)
- Operational Wetland Impact
- Construction Wetland Impact
- Operational Wetland Buffer Impact
- Construction Wetland Buffer Impact
- Wetland Mitigation Impact
- Stream Buffer
- Open Channel
- Piped Stream
- Parcel with MapID

Aerial Photo: Sound Transit (2009)

N

0 100 200 Feet

Exhibit F-38
Wetland, Wetland Buffer, and Wetland Mitigation Impacts
Alternative B7
Sheet 3
East Link Project

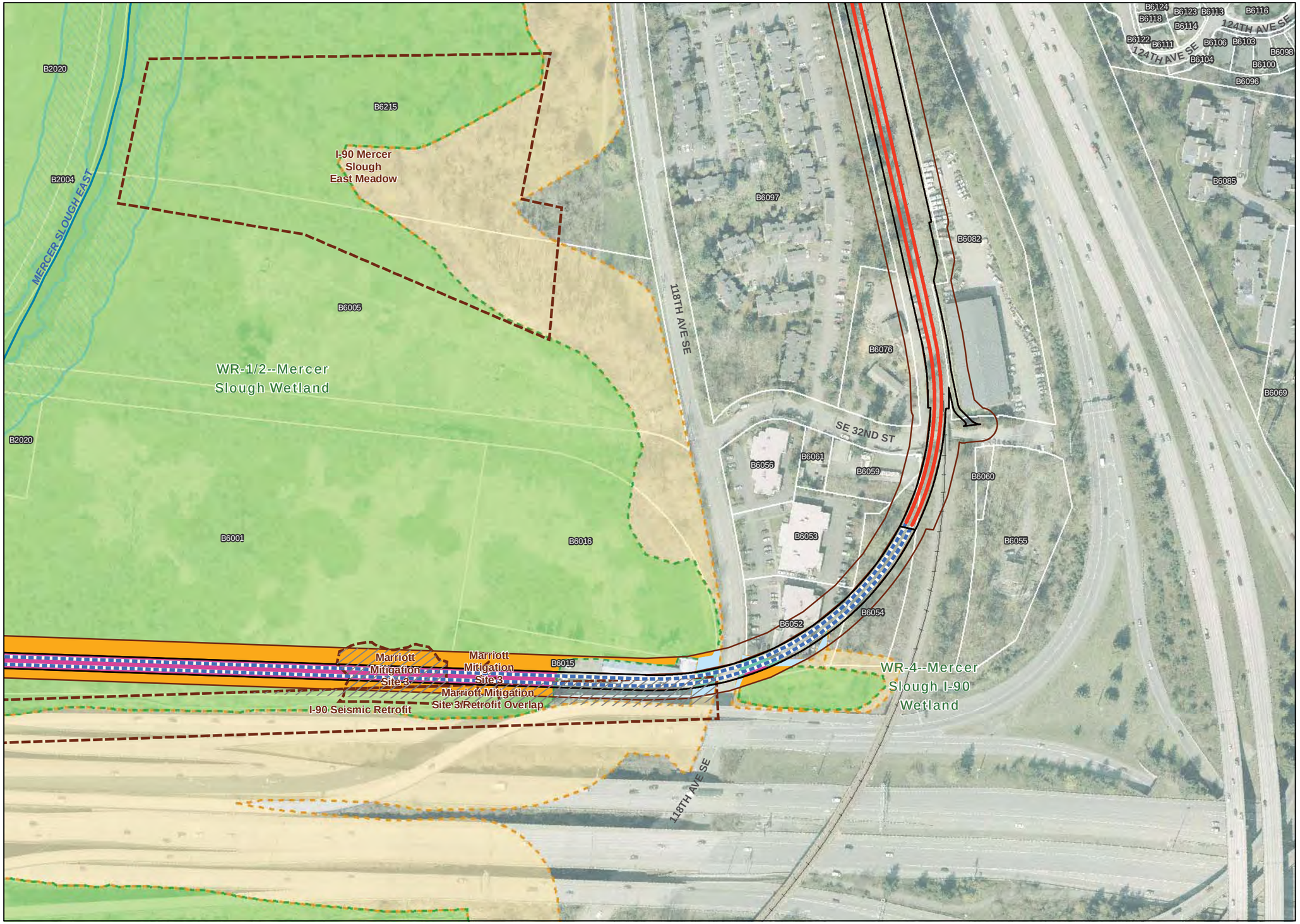

At-Grade Route
Elevated Route
Retained-Cut Route
Retained-Fill Route
Tunnel Route

Operational Footprint
ROW
Park and Ride

Construction Footprint
Construction Footprint
Staging Area
Station
Maintenance Facility
Wetland
Wetland Buffer
Wetland Mitigation Site (WSDOT)
Operational Wetland Impact
Construction Wetland Impact
Operational Wetland Buffer Impact
Construction Wetland Buffer Impact
Wetland Mitigation Impact
Stream Buffer
Open Channel
Piped Stream
Parcel with MapID

Aerial Photo: Sound Transit (2009)

N

0 100 200 Feet

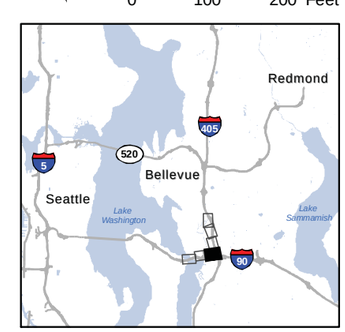

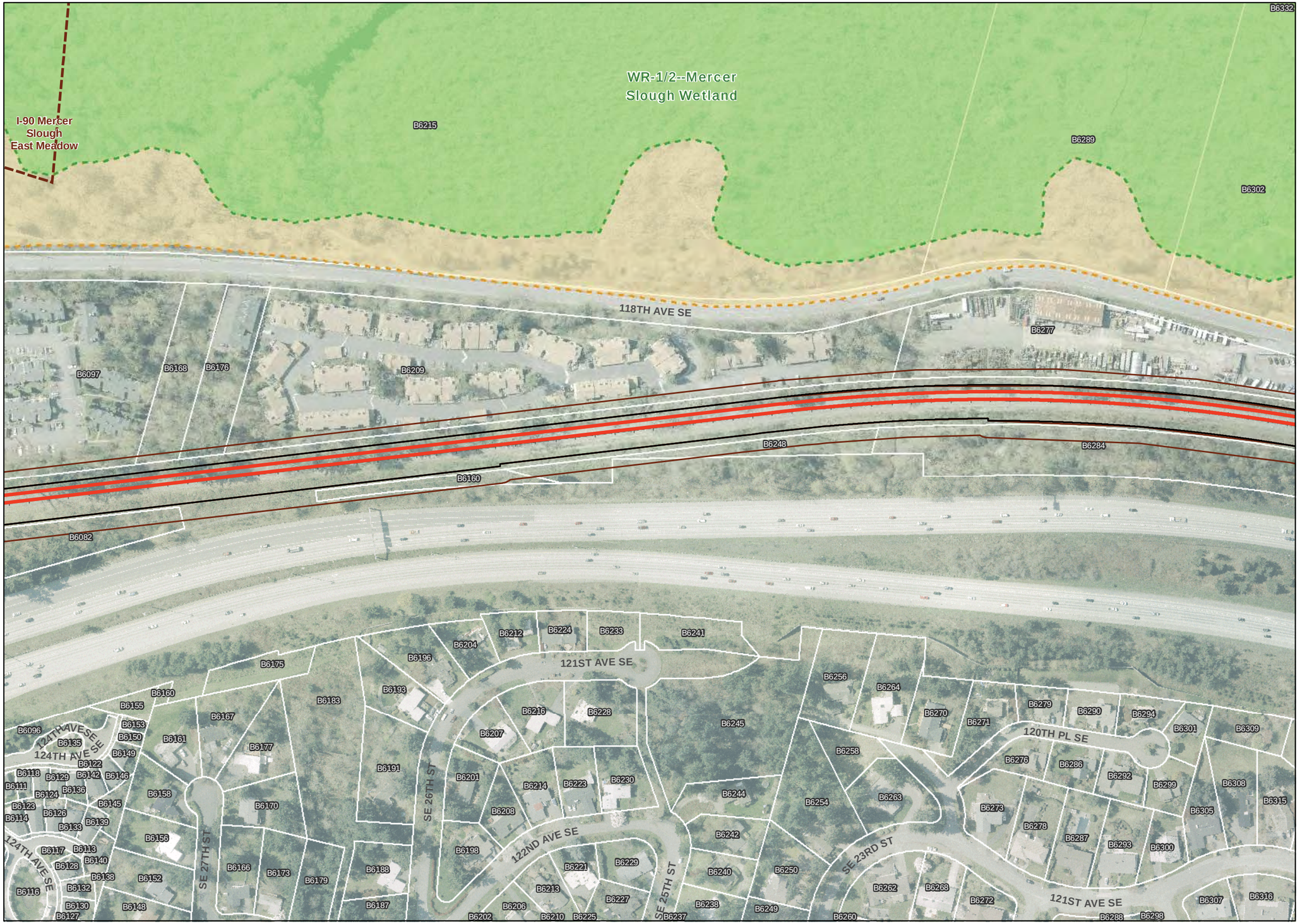

Exhibit F-39
Wetland, Wetland Buffer, and Wetland Mitigation Impacts
Alternative B7
Sheet 4
East Link Project

- At-Grade Route
- Elevated Route
- Retained-Cut Route
- Retained-Fill Route
- Tunnel Route

Operational Footprint

- ROW
- Park and Ride

Construction Footprint

- Construction Footprint
- Staging Area
- Station
- Maintenance Facility
- Wetland
- Wetland Buffer
- Wetland Mitigation Site (WSDOT)
- Operational Wetland Impact
- Construction Wetland Impact
- Operational Wetland Buffer Impact
- Construction Wetland Buffer Impact
- Wetland Mitigation Impact
- Stream Buffer
- Open Channel
- Piped Stream
- Parcel with MapID

Aerial Photo: Sound Transit (2009)

N

0 100 200 Feet

Exhibit F-40
Wetland, Wetland Buffer, and Wetland Mitigation Impacts
Alternative B7
Sheet 5
East Link Project

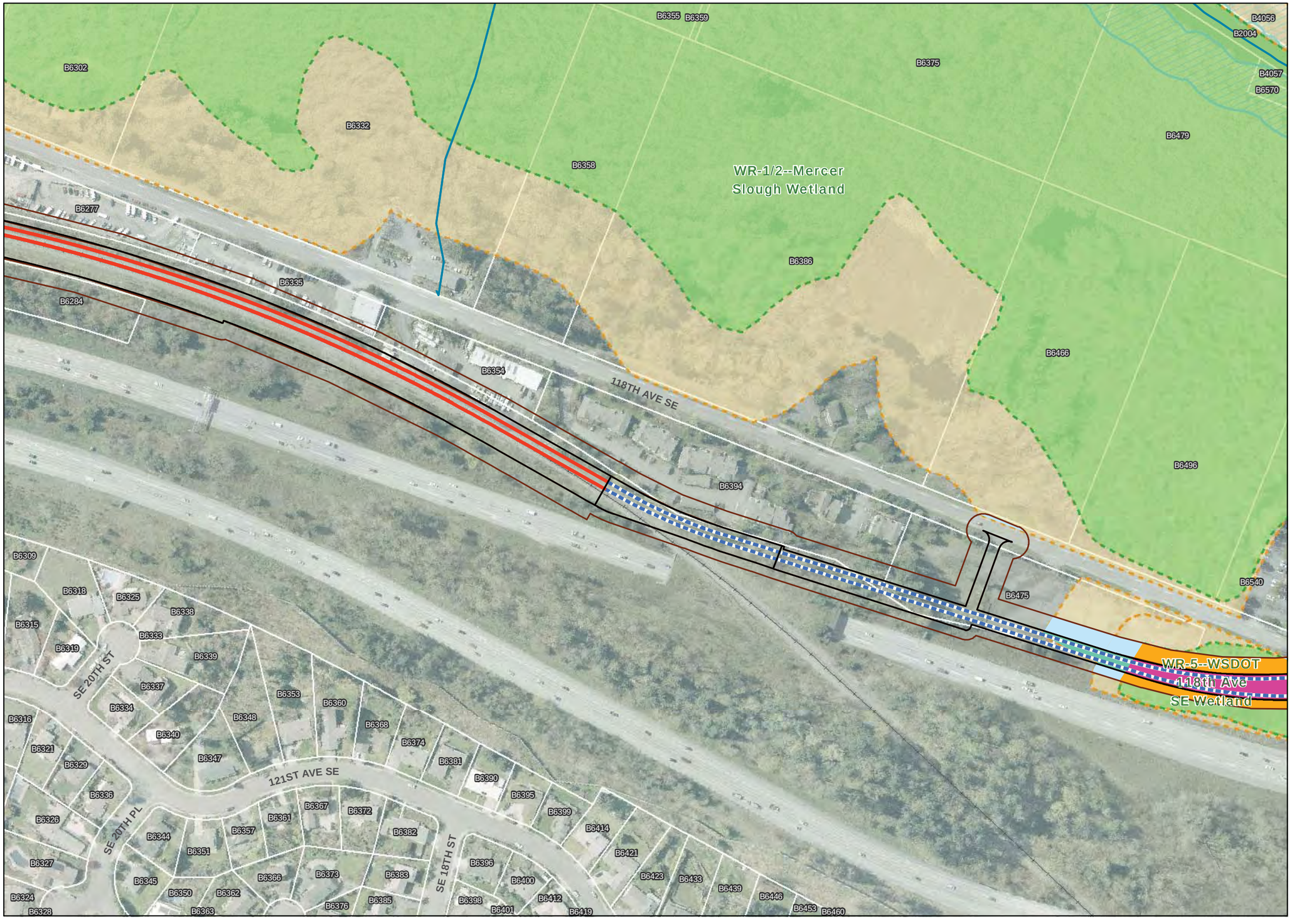

- At-Grade Route
- Elevated Route
- Retained-Cut Route
- Retained-Fill Route
- Tunnel Route

Operational Footprint

- ROW
- Park and Ride

Construction Footprint

- Construction Footprint
- Staging Area
- Station
- Maintenance Facility
- Wetland
- Wetland Buffer
- Wetland Mitigation Site (WSDOT)
- Operational Wetland Impact
- Construction Wetland Impact
- Operational Wetland Buffer Impact
- Construction Wetland Buffer Impact
- Wetland Mitigation Impact
- Stream Buffer
- Open Channel
- Piped Stream
- Parcel with MapID

Aerial Photo: Sound Transit (2009)

N

0 100 200 Feet

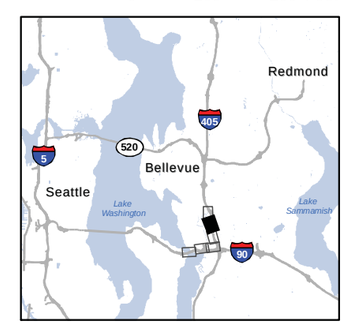

Exhibit F-41
Wetland, Wetland Buffer, and Wetland Mitigation Impacts
Alternative B7
Sheet 6
East Link Project

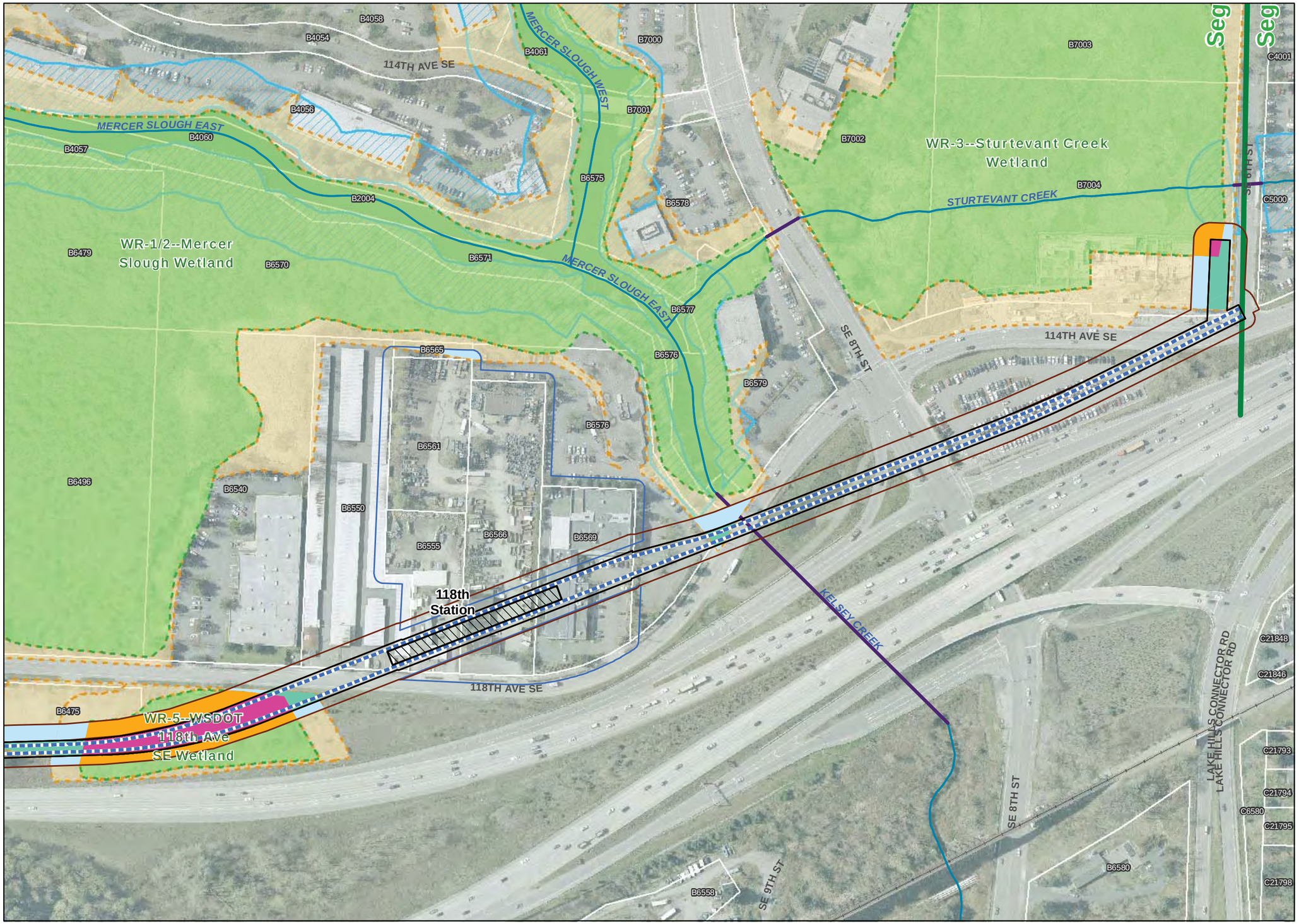

- At-Grade Route
- Elevated Route
- Retained-Cut Route
- Retained-Fill Route
- Tunnel Route

Operational Footprint

- ROW
- Park and Ride

Construction Footprint

- Construction Footprint
- Staging Area
- Station
- Maintenance Facility
- Wetland
- Wetland Buffer
- Wetland Mitigation Site (WSDOT)
- Operational Wetland Impact
- Construction Wetland Impact
- Operational Wetland Buffer Impact
- Construction Wetland Buffer Impact
- Wetland Mitigation Impact
- Stream Buffer
- Open Channel
- Piped Stream
- Parcel with MapID

Aerial Photo: Sound Transit (2009)

N

0 100 200 Feet