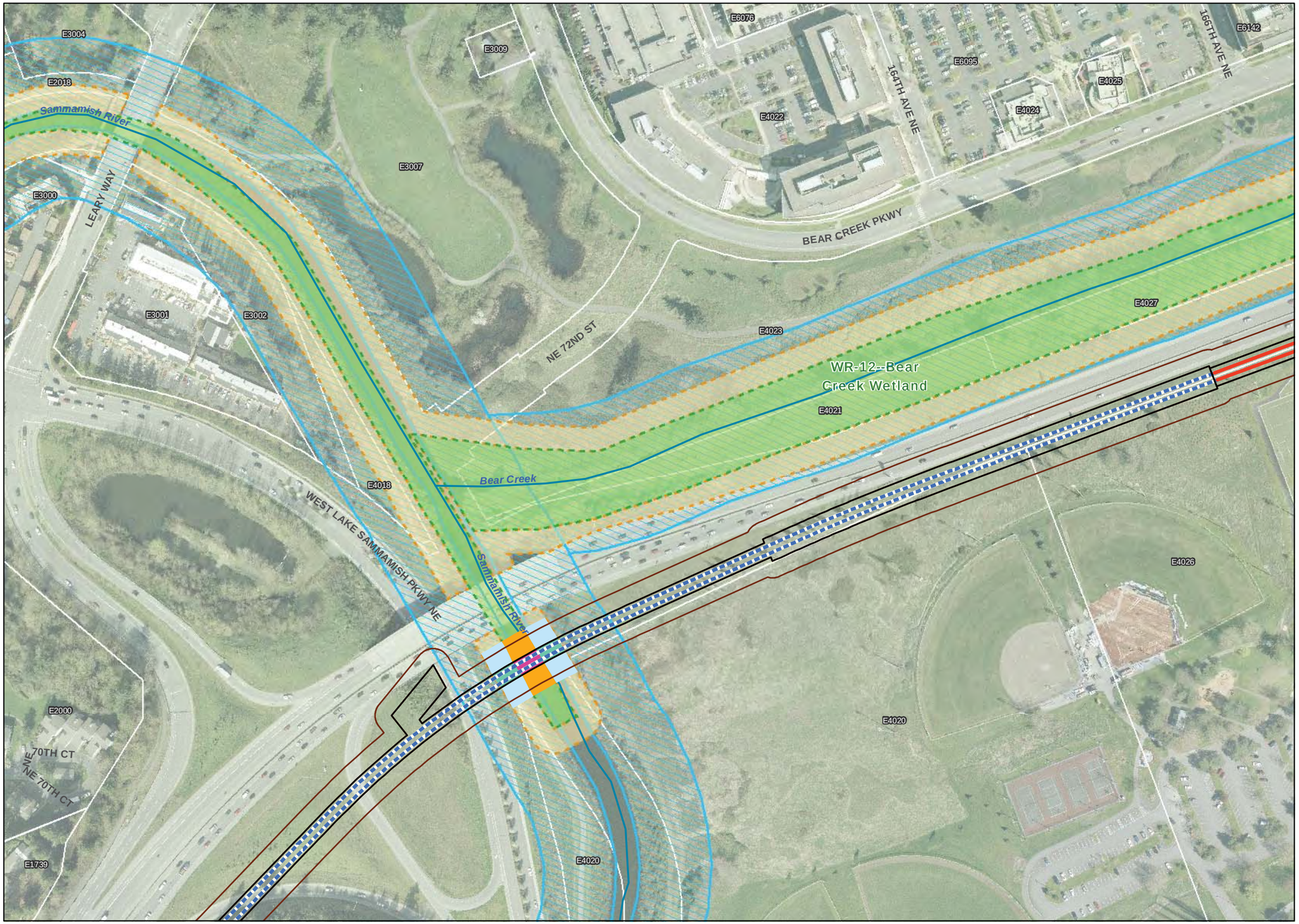

Exhibit F-108
Wetland, Wetland Buffer, and Wetland Mitigation Impacts
Alternative E2 Redmond Transit Center Design Option
Sheet 4
East Link Project

- At-Grade Route
- Elevated Route
- Retained-Cut Route
- Retained-Fill Route
- Tunnel Route

Operational Footprint

- ROW
- Park and Ride

Construction Footprint

- Construction Footprint
- Staging Area
- Station
- Maintenance Facility
- Wetland
- Wetland Buffer
- Wetland Mitigation Site (WSDOT)
- Operational Wetland Impact
- Construction Wetland Impact
- Operational Wetland Buffer Impact
- Construction Wetland Buffer Impact
- Wetland Mitigation Impact
- Stream Buffer
- Open Channel
- Piped Stream
- Parcel with MapID

Aerial Photo: Sound Transit (2009)

N

0 100 200 Feet

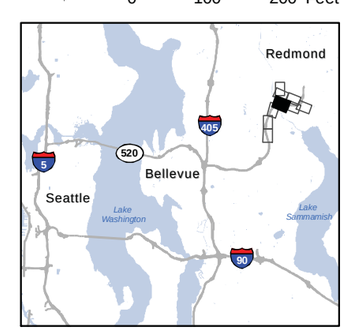

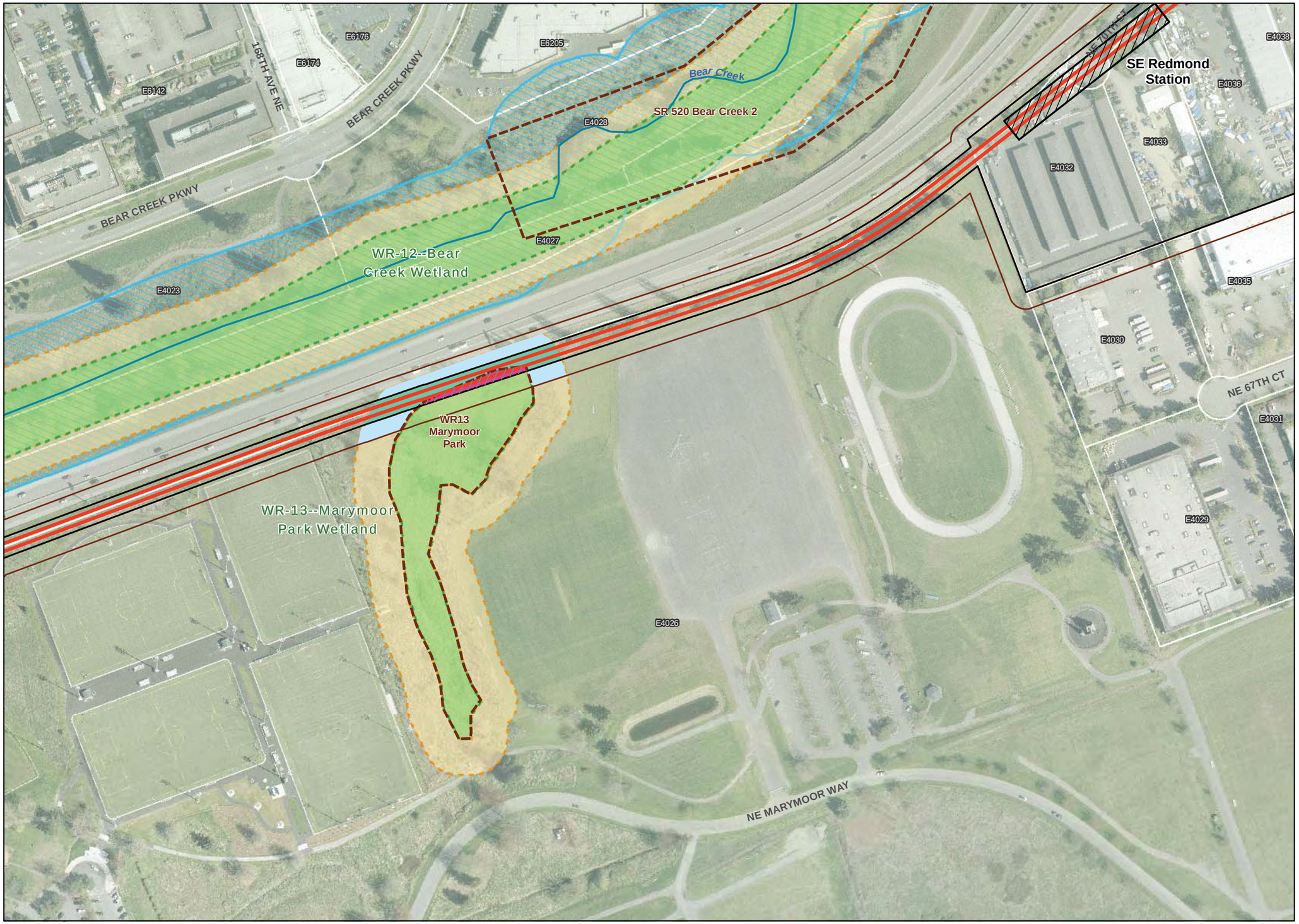

Exhibit F-109
Wetland, Wetland Buffer, and Wetland Mitigation Impacts
Alternative E2 Redmond Transit Center Design Option
Sheet 5
East Link Project

- At-Grade Route
- Elevated Route
- Retained-Cut Route
- Retained-Fill Route
- Tunnel Route

Operational Footprint

- ROW
- Park and Ride

Construction Footprint

- Construction Footprint
- Staging Area
- Station
- Maintenance Facility
- Wetland
- Wetland Buffer
- Wetland Mitigation Site (WSDOT)
- Operational Wetland Impact
- Construction Wetland Impact
- Operational Wetland Buffer Impact
- Construction Wetland Buffer Impact
- Wetland Mitigation Impact
- Stream Buffer
- Open Channel
- Piped Stream
- Parcel with MapID

Aerial Photo: Sound Transit (2009)

N

0 100 200 Feet

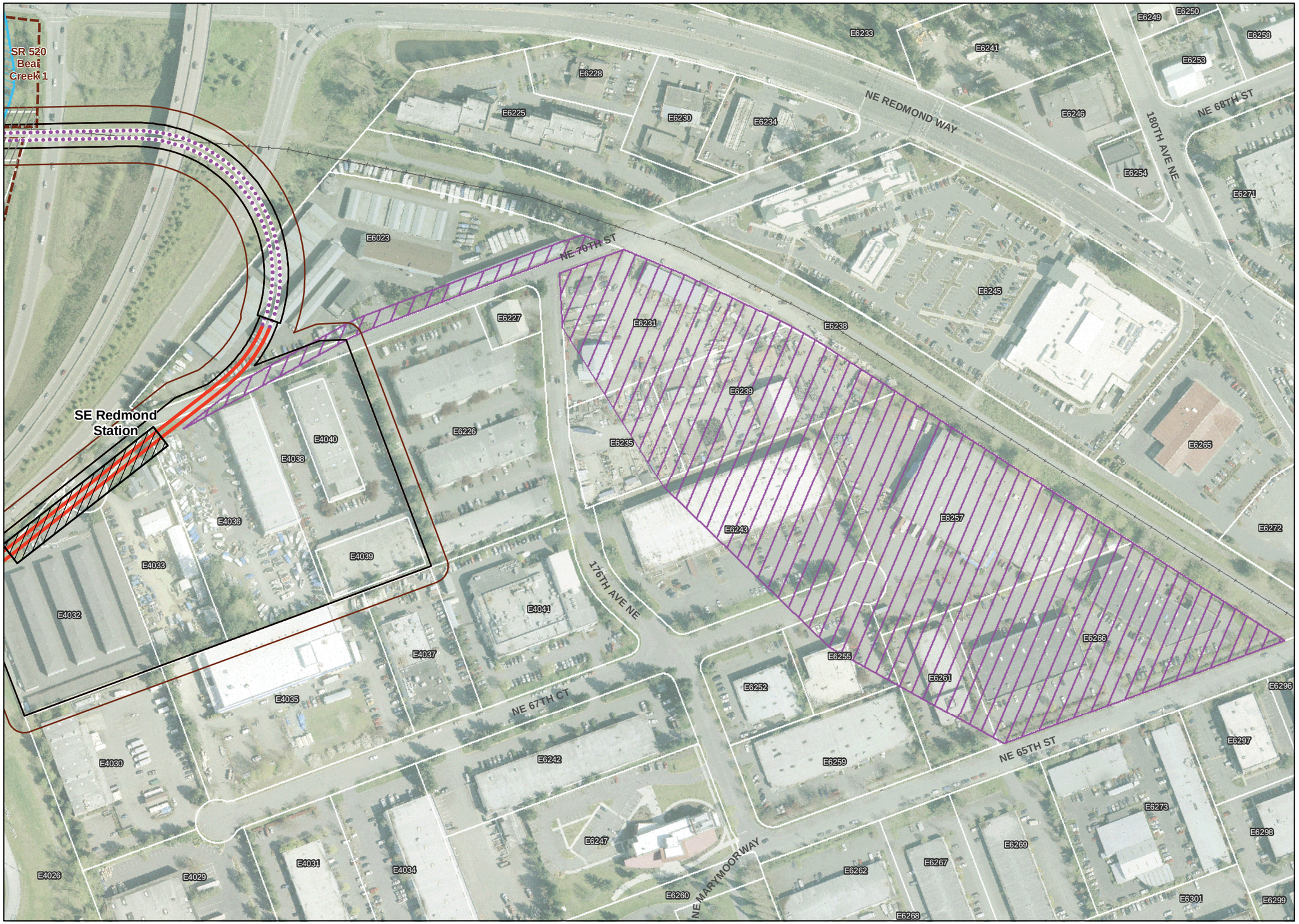

Exhibit F-110
Wetland, Wetland Buffer, and Wetland Mitigation Impacts
Alternative E2 Redmond Transit Center Design Option
Sheet 6
East Link Project

- At-Grade Route
- Elevated Route
- Retained-Cut Route
- Retained-Fill Route
- Tunnel Route

Operational Footprint

- ROW
- Park and Ride

Construction Footprint

- Construction Footprint
- Staging Area
- Station
- Maintenance Facility
- Wetland
- Wetland Buffer
- Wetland Mitigation Site (WSDOT)
- Operational Wetland Impact
- Construction Wetland Impact
- Operational Wetland Buffer Impact
- Construction Wetland Buffer Impact
- Wetland Mitigation Impact
- Stream Buffer
- Open Channel
- Piped Stream
- Parcel with MapID

Aerial Photo: Sound Transit (2009)

N

0 100 200 Feet

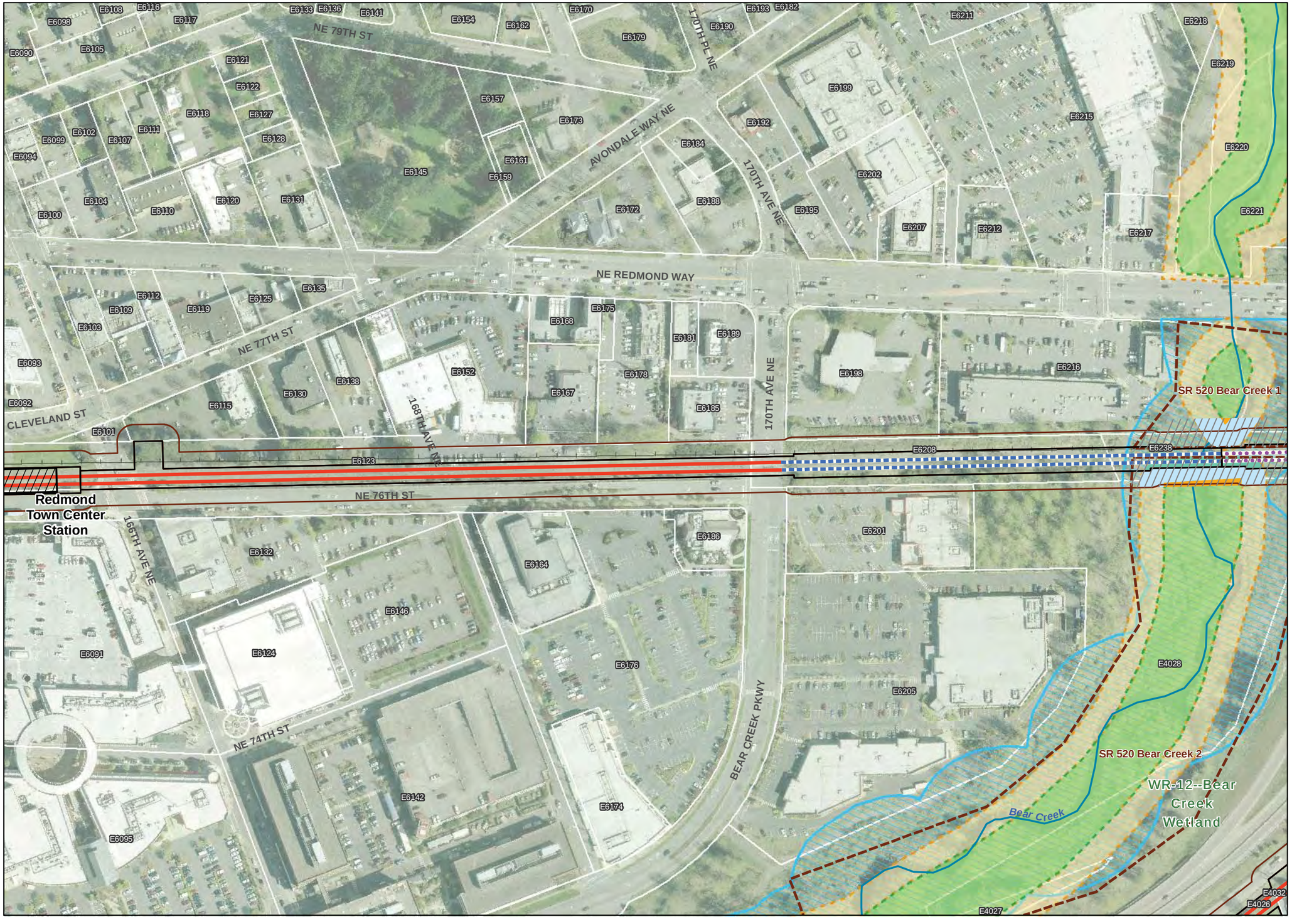

Exhibit F-111
Wetland, Wetland Buffer, and Wetland Mitigation Impacts
Alternative E2 Redmond Transit Center Design Option
Sheet 7
East Link Project

- At-Grade Route
- Elevated Route
- Retained-Cut Route
- Retained-Fill Route
- Tunnel Route

Operational Footprint

- ROW
- Park and Ride

Construction Footprint

- Construction Footprint
- Staging Area
- Station
- Maintenance Facility
- Wetland
- Wetland Buffer
- Wetland Mitigation Site (WSDOT)
- Operational Wetland Impact
- Construction Wetland Impact
- Operational Wetland Buffer Impact
- Construction Wetland Buffer Impact
- Wetland Mitigation Impact
- Stream Buffer
- Open Channel
- Piped Stream
- Parcel with MapID

Aerial Photo: Sound Transit (2009)

N

0 100 200 Feet

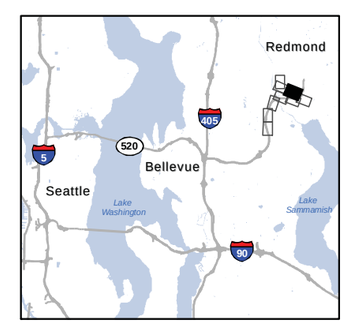

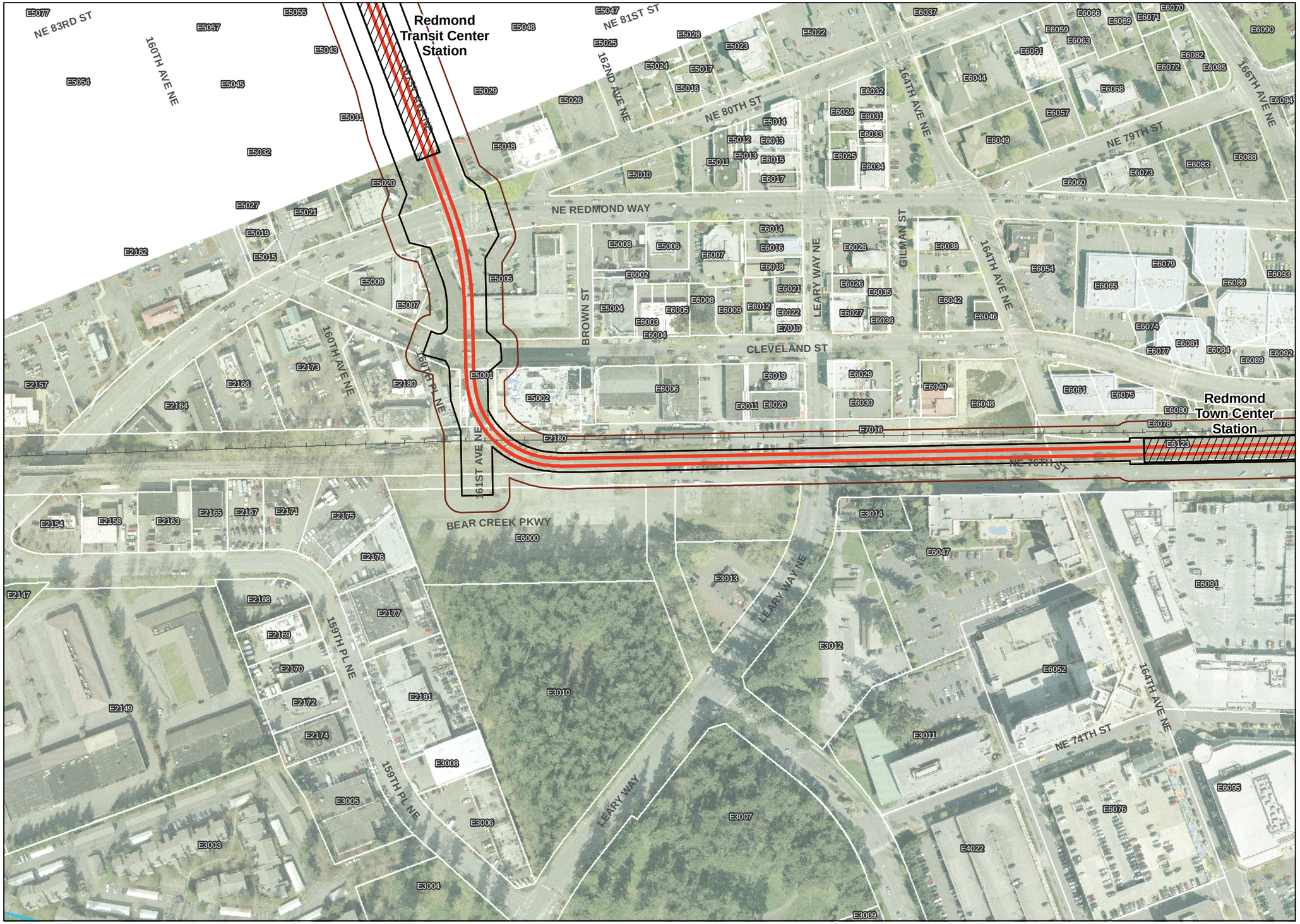

Exhibit F-112
Wetland, Wetland Buffer, and Wetland Mitigation Impacts
Alternative E2 Redmond Transit Center Design Option
Sheet 8
East Link Project

- At-Grade Route
- Elevated Route
- Retained-Cut Route
- Retained-Fill Route
- Tunnel Route

Operational Footprint

- ROW
- Park and Ride

Construction Footprint

- Construction Footprint
- Staging Area
- Station
- Maintenance Facility
- Wetland
- Wetland Buffer
- Wetland Mitigation Site (WSDOT)
- Operational Wetland Impact
- Construction Wetland Impact
- Operational Wetland Buffer Impact
- Construction Wetland Buffer Impact
- Wetland Mitigation Impact
- Stream Buffer
- Open Channel
- Piped Stream
- Parcel with MapID

Aerial Photo: Sound Transit (2009)

N

0 100 200 Feet

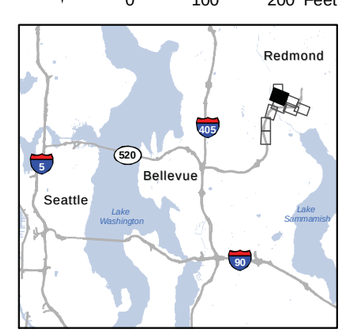

\\JAFAR\PROJ\SOUNDTRANSIT_341526\MAPFILES\FEIS\ECOSYSTEMS\MAPBOOKS\FEIS_ECOS_MB_WETLANDIMPACTS_E2-DO.MXD RGRABARE 4/20/11 07:59:58

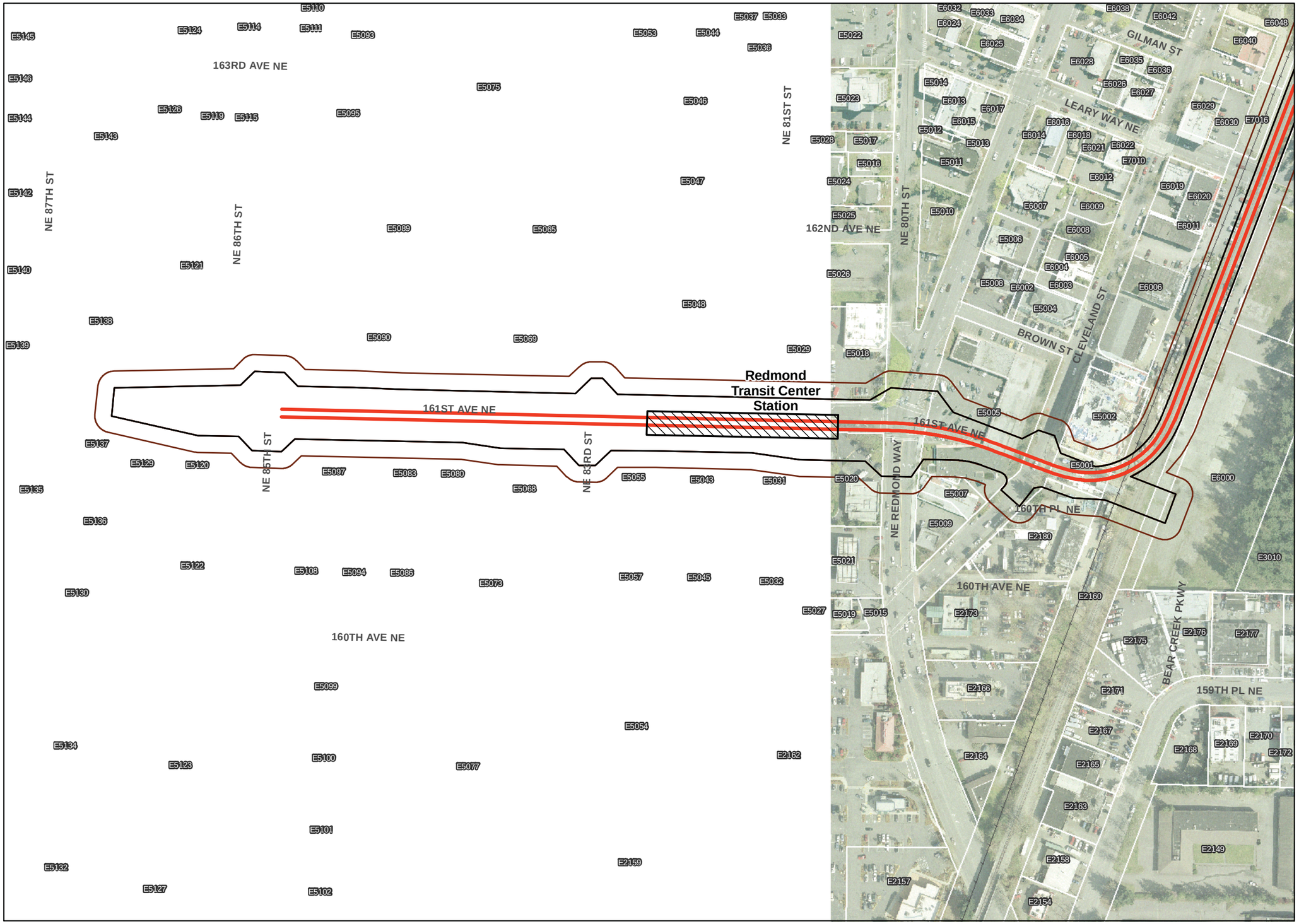

Exhibit F-113
Wetland, Wetland Buffer, and Wetland Mitigation Impacts
Alternative E2 Redmond Transit Center Design Option
Sheet 9
East Link Project

- At-Grade Route
- Elevated Route
- Retained-Cut Route
- Retained-Fill Route
- Tunnel Route

Operational Footprint

- ROW
- Park and Ride

Construction Footprint

- Construction Footprint
- Staging Area
- Station
- Maintenance Facility
- Wetland
- Wetland Buffer
- Wetland Mitigation Site (WSDOT)
- Operational Wetland Impact
- Construction Wetland Impact
- Operational Wetland Buffer Impact
- Construction Wetland Buffer Impact
- Wetland Mitigation Impact
- Stream Buffer
- Open Channel
- Piped Stream
- Parcel with MapID

Aerial Photo: Sound Transit (2009)

N 0 100 200 Feet