




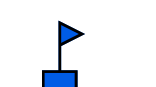

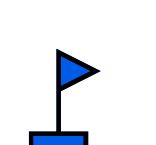




POTENTIAL CORRIDORS G AND H



TACOMA LINK EXPANSION



Tacoma Link Expansion: Pacific Highway Corridor






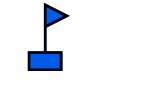

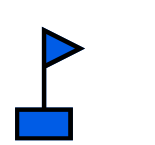

 Pacific Highway (G)	 Mixed Use Center (MUC)/ Regional Growth Center (RGC)	Maps show 1/2 mile wide corridor study areas
 Existing Tacoma LINK	 Park	
 Link Stations	 Primary School	Sources: 1) Mixed Use Center/Regional Centers, Neighborhood Council Districts, Existing Tacoma Link, and Link Stations - City of Tacoma GIS Analysis and Data Services 2) 2009 Aerial Photography of Tacoma and Fife - Sound Transit, 2011 3) 1/2 Mile Corridor, Schools, Parks, and Hospitals - Digitized by CH2M HILL, 2011
 Neighborhood Council Districts	 Secondary/ Post-secondary/ Vocational School	
	 Hospital	


0 0.5 Miles 



  **CH2MHILL**



Tacoma Link Expansion: South Downtown Central Corridor

 South Downtown Central (H)	 Mixed Use Center (MUC)/ Regional Growth Center (RGC)	Maps show 1/2 mile wide corridor study areas
 Existing Tacoma LINK	 Park	
 Link Stations	 Primary School	Sources: 1) Mixed Use Center/Regional Centers, Neighborhood Council Districts, Existing Tacoma Link, and Link Stations - City of Tacoma GIS Analysis and Data Services 2) 2009 Aerial Photography of Tacoma and Fife - Sound Transit, 2011 3) 1/2 Mile Corridor, Schools, Parks, and Hospitals - Digitized by CH2M HILL, 2011
 Neighborhood Council Districts	 Secondary/ Post-secondary/ Vocational School	
	 Hospital	

0 0.5 Miles 

  **CH2MHILL**