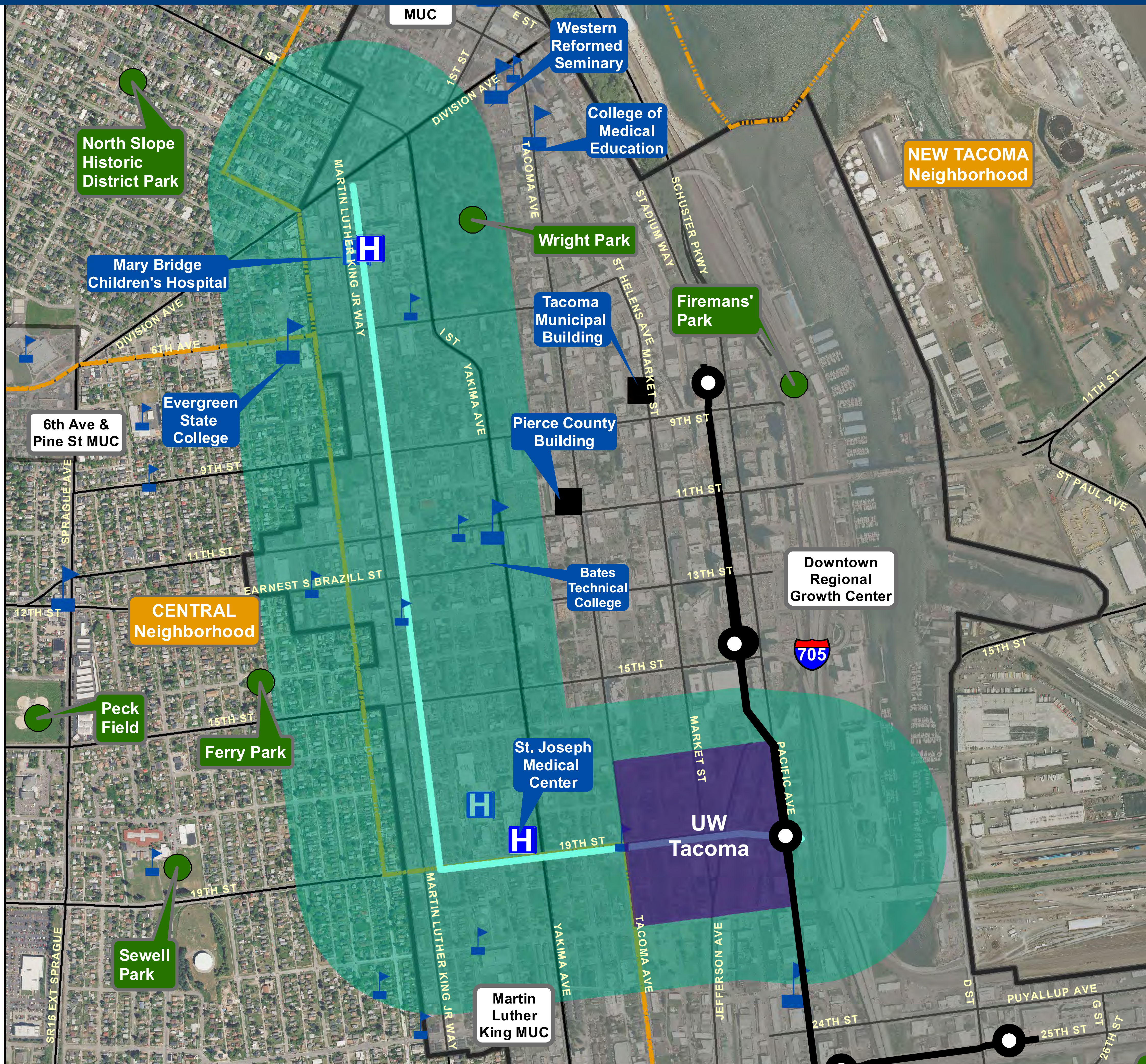


POTENTIAL CORRIDOR F

TACOMA LINK EXPANSION




Tacoma Link Expansion: Corridor F - South Downtown MLK

Legend

- Existing Tacoma LINK
- Link Stations
- Other Community Institutions
- Hospitals
- Parks
- Schools**
- Primary School
- Secondary School, Post-secondary and Vocational School
- F1
- South Downtown MLK Study Area (F)
- Neighborhood Boundary
- Mixed Use Centers
- Streets - Arterial
- Highways

Maps show 1/2 mile wide corridor study areas



POTENTIAL CORRIDOR G

TACOMA LINK EXPANSION




Tacoma Link Expansion: Corridor G - Pacific Highway to Federal Way

Legend

- | | |
|--|--|
| Existing Tacoma LINK | Corridor |
| Link Stations | G1 |
| Other Community Institutions | G2 |
| Hospitals | G3 |
| Parks | Pacific Highway Corridor (G1) |
| Schools | Pacific Highway to Federal Way Corridor (G2) |
| Primary School | Pacific Highway to Tideflats Corridor (G3) |
| Secondary School, Post-secondary and Vocational School | Neighborhood Boundary |
| | Mixed Use Centers |
| | Streets - Arterial |
| | Highways |

Maps show 1/2 mile wide corridor study areas



POTENTIAL CORRIDOR H

TACOMA LINK EXPANSION



Tacoma Link Expansion: Corridor H - South Downtown Central

Legend

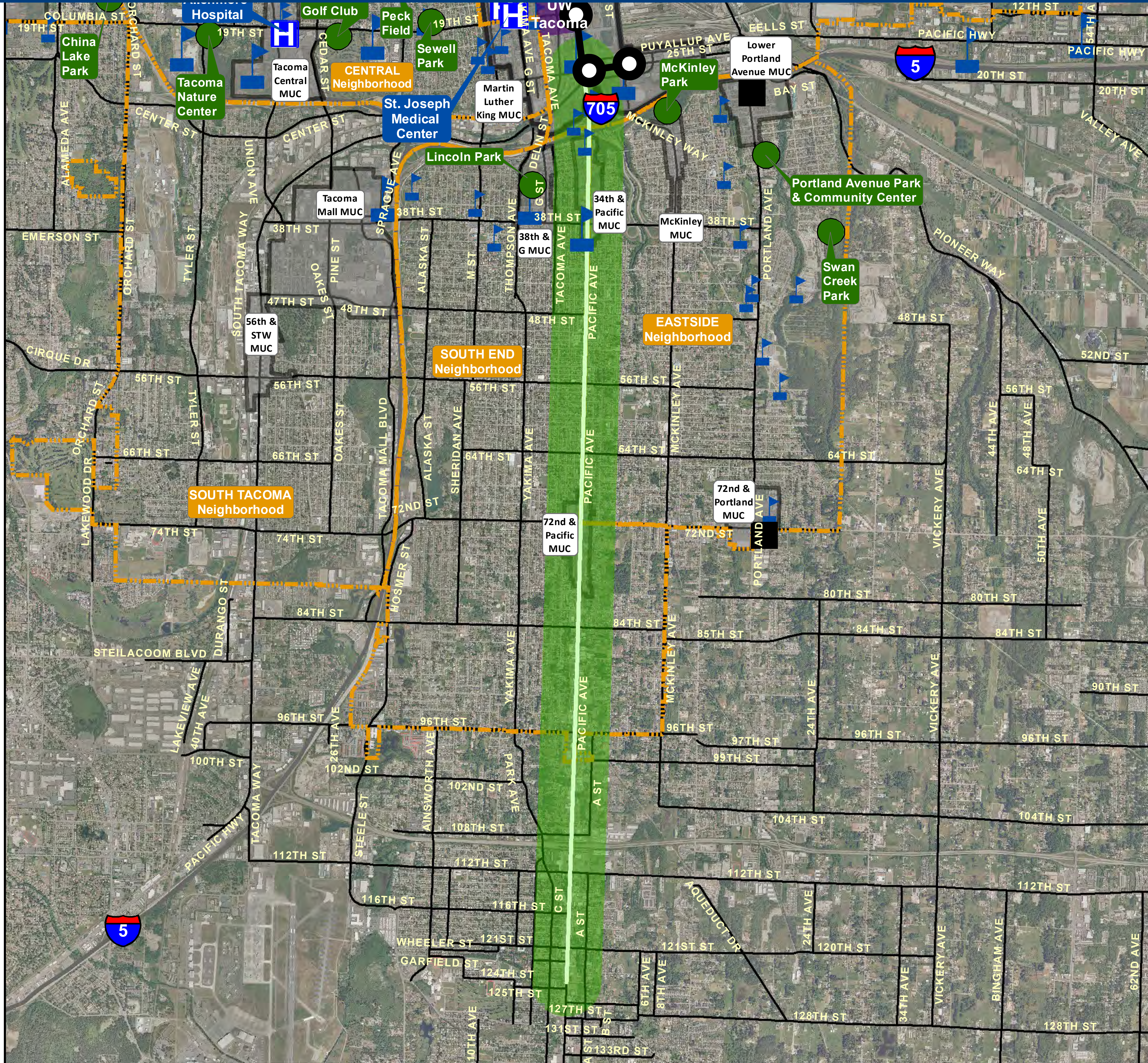
- | | | | |
|----------------|--|-----------------|---|
| | Existing Tacoma LINK | Corridor | |
| | Link Stations | | H1 |
| | Other Community Institutions | | H2 |
| | Hospitals | | South Downtown Central Corridor (H1) |
| | Parks | | South Downtown Central and North Downtown Central Corridor (H2) |
| Schools | | | Neighborhood Boundary |
| | Primary School | | Mixed Use Centers |
| | Secondary School, Post-secondary and Vocational School | | Streets - Arterial |
| | | | Highways |

Maps show 1/2 mile wide corridor study areas



POTENTIAL CORRIDOR I

TACOMA LINK EXPANSION



Tacoma Link Expansion: Corridor I - PLU

- Legend**
- Existing Tacoma LINK
 - Link Stations
 - Other Community Institutions
 - Hospitals
 - Parks
 - Schools
 - Primary School
 - Secondary School, Post-secondary
 - Vocational School
 - I PLU
 - PLU Corridor (I)
 - Neighborhood Boundary
 - Mixed Use Centers
 - Streets - Arterial
 - Highways

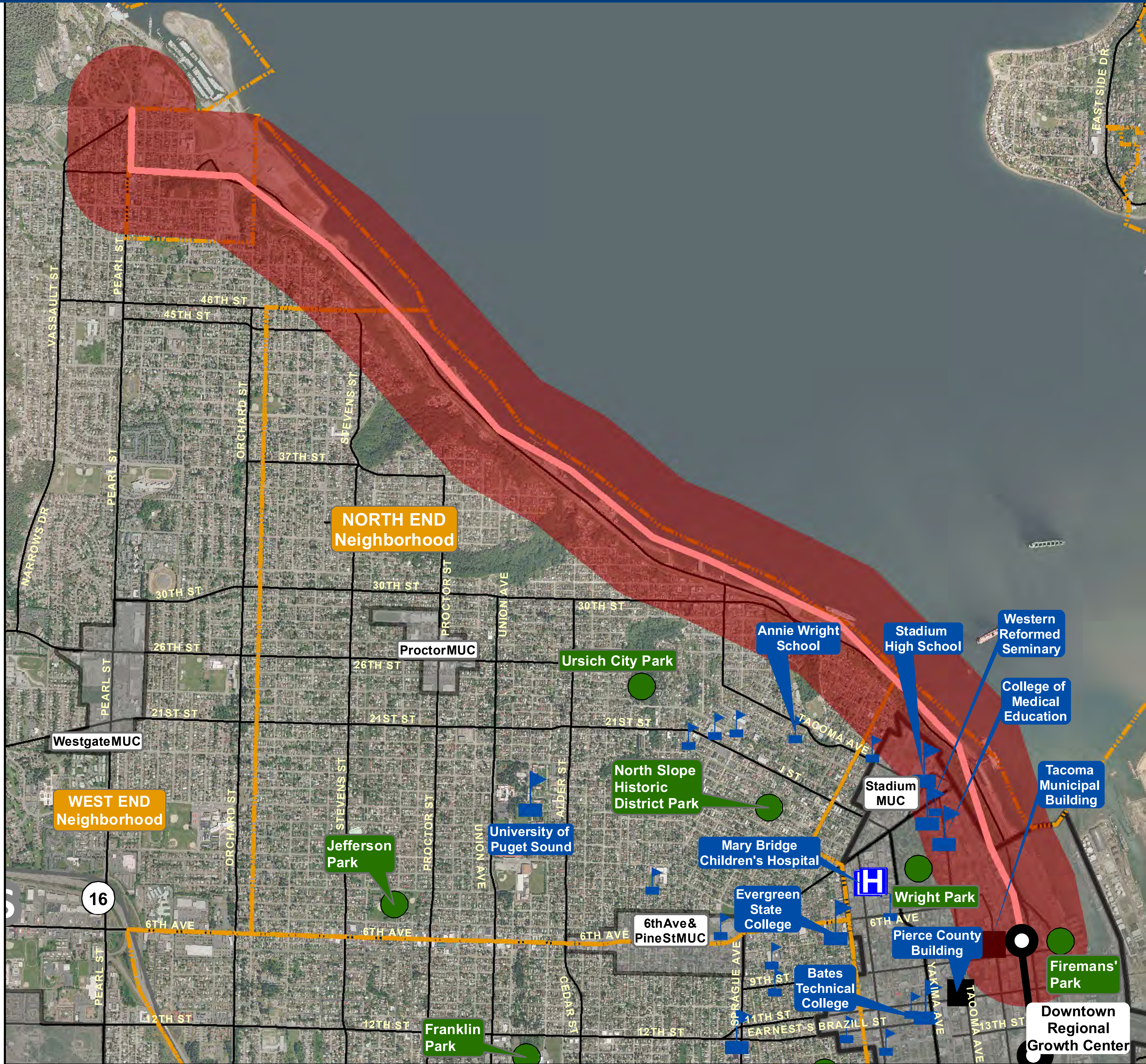
Maps show 1/2 mile wide corridor study areas

0 0.5 Miles



POTENTIAL CORRIDOR J

TACOMA LINK EXPANSION




Tacoma Link Expansion: Corridor J - Point Defiance Ruston Way

Legend

- Existing Tacoma LINK
- J Point Defiance RustonWy
- Link Stations
- Point Defiance RustonWy Corridor (J)
- Neighborhood Boundary
- Other Community Institutions
- Hospitals
- Parks
- Mixed Use Centers
- Primary School
- Secondary School, Post-secondary and Vocational School
- Streets - Arterial
- Highways

Maps show 1/2 mile wide corridor study areas

0 0.5 Miles

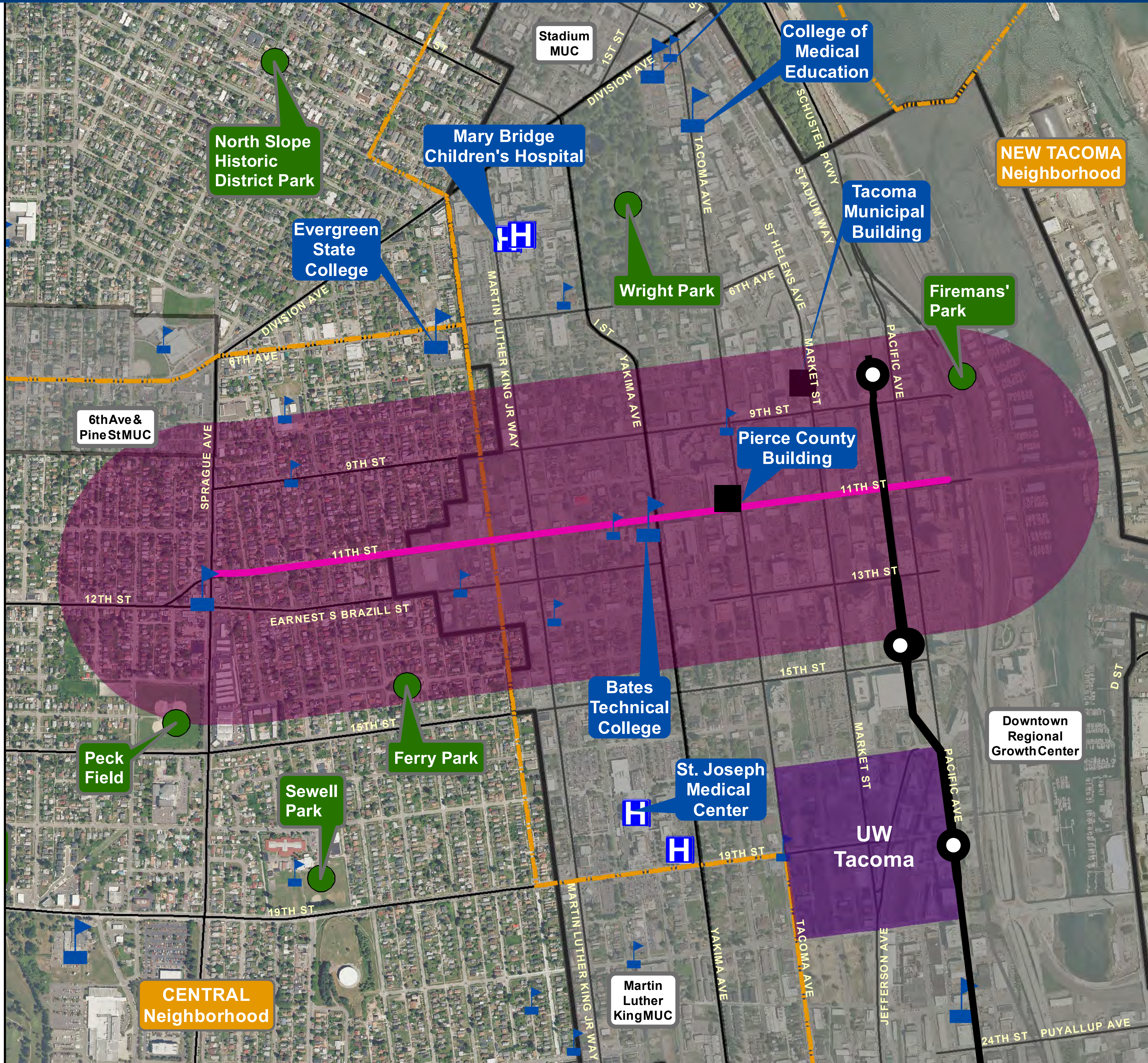


SOUNDTRANSIT



POTENTIAL CORRIDOR K

TACOMA LINK EXPANSION



Tacoma Link Expansion: Corridor K - Downtown to Sprague Ave

Legend

- Existing Tacoma LINK
- Downtown to Sprague Ave via 11th (K)
- Downtown to Sprague Ave via 11th Corridor (K)
- Link Stations
- Other Community Institutions
- Hospitals
- Parks
- Schools
 - Primary School
 - Secondary School, Post-secondary and Vocational School
- Neighborhood Boundary
- Mixed Use Centers
- Streets - Arterial
- Highways

Maps show 1/2 mile wide corridor study areas

