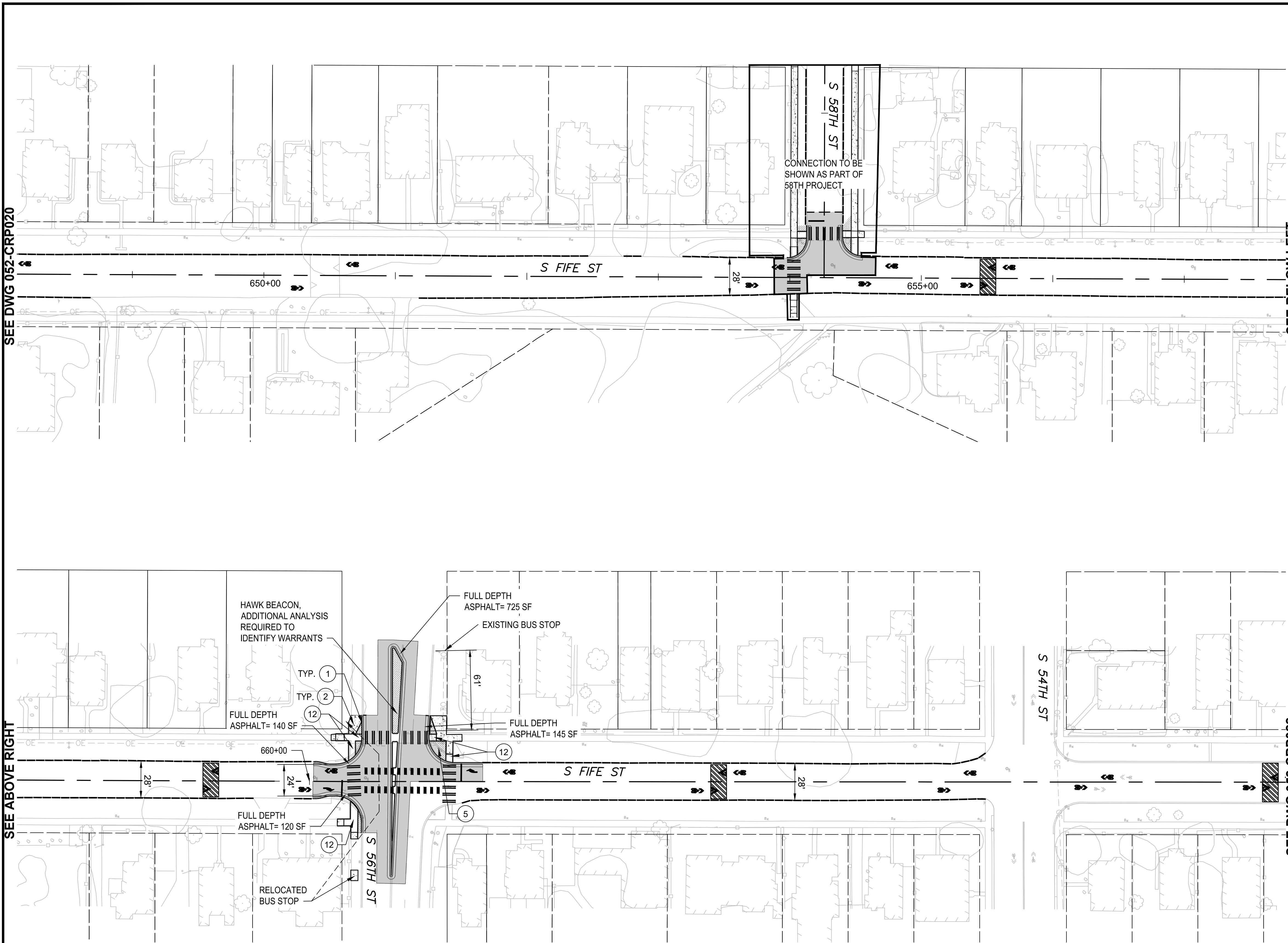


Xrefs:  
xSTRA-VRX001  
xSTRA-30-CRP300  
xSTRA-VOP001  
xSTRA-VOP002  
xSTRA-VOP003  
xSTRA-VOP004  
xSTRA-VSF001  
STRA-GEN-SHTNOTES  
xSTRA-40-CRP400  
GB-TB22x34

06/16/23 | 5:22 PM | WILLIBRE  
U:\PROJECTS\CLIENTS\3012-DEA\554-3012-052 SOUTH TACOMA STATION\PH02\989SVCS\CADD\DWG\STRA-30-CRP021-32.DWG



CONSTRUCTION NOTES:

- 1 INSTALL CEMENT CONCRETE CURB AND GUTTER PER CITY OF TACOMA STD PLAN. SU-03.
- 2 INSTALL CEMENT CONCRETE SIDEWALK PER CITY OF TACOMA STD PLAN. SU-04.
- 3 NOT USED.
- 4 INSTALL CEMENT CONCRETE DRIVEWAY APPROACH PER CITY OF TACOMA STD PLAN. SU-07.
- 5 INSTALL PLANTER STRIP .
- 6 INSTALL RETAINING WALL.
- 7 INSTALL PEDESTRIAN HANDRAIL FOR FALL PROTECTION.
- 8 NOT USED.
- 9 NOT USED.
- 10 INSTALL PERPENDICULAR CURB RAMP TYPE 'A', PER CITY OF TACOMA STD PLAN SU-05A.
- 11 INSTALL PARALLEL CURB RAMP TYPE 'A', PER CITY OF TACOMA STD PLAN SU-05D.
- 12 INSTALL SINGLE DIRECTION CURB RAMP, PER CITY OF TACOMA STD PLAN SU-05F.
- 13 INSTALL PERPENDICULAR CURB RAMP TYPE 'B', PER CITY OF TACOMA STD PLAN SU-05B.

GENERAL NOTES:

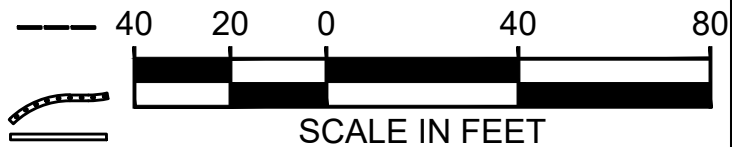

1. SEE DRAWING NOS. 052-GZN001 - 052-GZN003 FOR CITY OF TACOMA AND SOUND TRANSIT GENERAL NOTES.
2. REPLACE ALL EXISTING UTILITY LIDS WITHIN BICYCLE AND PEDESTRIAN FACILITIES WITH ANTI SLIP LID.
3. CENTERLINE ALIGNMENTS GENERATED BY GIS RIGHT-OF-WAY LINES, NO FIELD SURVEY WAS CONDUCTED TO VERIFY ALIGNMENTS.
4. MAILBOXES IN CONFLICT WITH WORK TO BE RELOCATED.
5. STREET LIGHTING IMPROVEMENTS ON PRIORITY ROADWAYS, SEE SHEET 51.
6. STANDARD BIKE WAYFINDING SIGNAGE TO BE INCLUDED AS NECESSARY.

LEGEND:

2" MILL & OVERLAY ASPHALT CONC PVMT, OR  
FULL DEPTH 4" HMA, 9" CSBC AS REQUIRED




- RESTORATION CEMENT CONC PVMT
- LANDSCAPING
- CEMENT CONC SIDEWALK
- CEMENT CONC. TRAFFIC CURB AND GUTTER
- PLASTIC LINE
- SAWCUT
- TEMPORARY EASEMENT
- PLASTIC STOP LINE
- PLASTIC CROSSWALK
- PLASTIC SHARROW SYMBOL
- PLASTIC BIKE LANE SYMBOL
- GREEN BIKEWAY MARKING
- BIKE LANE BUFFER MARKING
- PROTECTED BIKEWAY PLASTIC CURBING WITH DELINEATOR
- DELINEATOR
- PLASTIC BIKE CROSSING
- SINGLE DASH LINE BIKE LANE STRIPING
- HMA SPEED HUMP AND SPEED HUMP SYMBOL
- LOW PROFILE PLASTIC CURBING
- LOW PROFILE PLASTIC CURBING WITH DELINEATORS

DRAFT  
PRINT



No.	DATE	DSN	CHK	APP	REVISION

DESIGNED BY: J. CROFOOT
DRAWN BY: B. WILLIAMS
CHECKED BY: R. PARKER
APPROVED BY: B. AGAN

AHJ: #####				PACKAGE # #####			
						<b>SOUTH TACOMA STATION IMPROVEMENTS</b> PHASE 2  CIVIL S FIFE ST CITY OF TACOMA	
SUBMITTED BY: T. GONZALES		DATE: 6/16/2023		REVIEWED BY: K. YOUSSEF		DATE: 06/16/2023	
DRAWING No.: <b>052-CRP021</b>		FACILITY ID: ###		SHEET No.: #		REV: ###	

Xrefs:  
xSTRA-VRX001  
xSTRA-30-CRP300  
xSTRA-VOP001  
xSTRA-VOP002  
xSTRA-VOP003  
xSTRA-VOP004  
xSTRA-VSF001  
STRA-GEN-SHTNOTES  
xSTRA-40-CRP400  
GB-TB22x34

06/16/23 | 5:20 PM | WILLIBRE  
U:\PROJECTS\CLIENTS\3012-DEA\554-3012-052 SOUTH TACOMA STATION\PH02\98SVCS\CADD\DWG\STRA-30-CRP021-32.DWG



**CONSTRUCTION NOTES:**

1. INSTALL CEMENT CONCRETE CURB AND GUTTER PER CITY OF TACOMA STD PLAN. SU-03.
2. INSTALL CEMENT CONCRETE SIDEWALK PER CITY OF TACOMA STD PLAN. SU-04.
3. NOT USED.
4. INSTALL CEMENT CONCRETE DRIVEWAY APPROACH PER CITY OF TACOMA STD PLAN. SU-07.
5. INSTALL PLANTER STRIP .
6. INSTALL RETAINING WALL.
7. INSTALL PEDESTRIAN HANDRAIL FOR FALL PROTECTION.
8. NOT USED.
9. NOT USED.
10. INSTALL PERPENDICULAR CURB RAMP TYPE 'A', PER CITY OF TACOMA STD PLAN SU-05A.
11. INSTALL PARALLEL CURB RAMP TYPE 'A', PER CITY OF TACOMA STD PLAN SU-05D.
12. INSTALL SINGLE DIRECTION CURB RAMP, PER CITY OF TACOMA STD PLAN SU-05F.
13. INSTALL PERPENDICULAR CURB RAMP TYPE 'B', PER CITY OF TACOMA STD PLAN SU-05B.

**GENERAL NOTES:**

1. SEE DRAWING NOS. 052-GZN001 - 052-GZN003 FOR CITY OF TACOMA AND SOUND TRANSIT GENERAL NOTES.
2. REPLACE ALL EXISTING UTILITY LIDS WITHIN BICYCLE AND PEDESTRIAN FACILITIES WITH ANTI SLIP LID.
3. CENTERLINE ALIGNMENTS GENERATED BY GIS RIGHT-OF-WAY LINES, NO FIELD SURVEY WAS CONDUCTED TO VERIFY ALIGNMENTS.
4. MAILBOXES IN CONFLICT WITH WORK TO BE RELOCATED.
5. STREET LIGHTING IMPROVEMENTS ON PRIORITY ROADWAYS, SEE SHEET 51.
6. STANDARD BIKE WAYFINDING SIGNAGE TO BE INCLUDED AS NECESSARY.

**LEGEND:**

2" MILL & OVERLAY ASPHALT CONC PVMT, OR  
FULL DEPTH 4" HMA, 9" CSBC AS REQUIRED

RESTORATION CEMENT CONC PVMT	
LANDSCAPING	
CEMENT CONC SIDEWALK	
CEMENT CONC. TRAFFIC CURB AND GUTTER	
PLASTIC LINE	
SAWCUT	
TEMPORARY EASEMENT	
PLASTIC STOP LINE	
PLASTIC CROSSWALK	
PLASTIC SHARROW SYMBOL	
PLASTIC BIKE LANE SYMBOL	
GREEN BIKEWAY MARKING	
BIKE LANE BUFFER MARKING	
PROTECTED BIKEWAY PLASTIC CURBING WITH DELINEATOR	
DELINEATOR	
PLASTIC BIKE CROSSING	
SINGLE DASH LINE BIKE LANE STRIPING	
HMA SPEED HUMP AND SPEED HUMP SYMBOL	
LOW PROFILE PLASTIC CURBING	
LOW PROFILE PLASTIC CURBING WITH DELINEATORS	

DRAFT  
PRINT

						AHJ: #####		PACKAGE # #####		SOUTH TACOMA STATION IMPROVEMENTS PHASE 2  CIVIL S FIFE ST CITY OF TACOMA				DRAWING No.: <b>052-CRP022</b>	
						DESIGNED BY: J. CROFOOT		SCALE: 1"=40'						FACILITY ID: ###	
						DRAWN BY: B. WILLIAMS		FILENAME: STRA-30-CRP021-32							
						CHECKED BY: R. PARKER		CONTRACT No.: RTA/LR #						SHEET No.: #	
						APPROVED BY: B. AGAN		DATE: 06/16/2023						REV: ###	
No.	DATE	DSN	CHK	APP	REVISION										

Parametrix  
ENGINEERING · PLANNING · ENVIRONMENTAL SCIENCES

SUBMITTED BY:  
T. GONZALES

DAVID EVANS  
AND ASSOCIATES INC.  
2106 Pacific Ave East Suite 400  
Tacoma Washington 98424  
Phone: 253.922.9781

DATE:  
6/16/2023

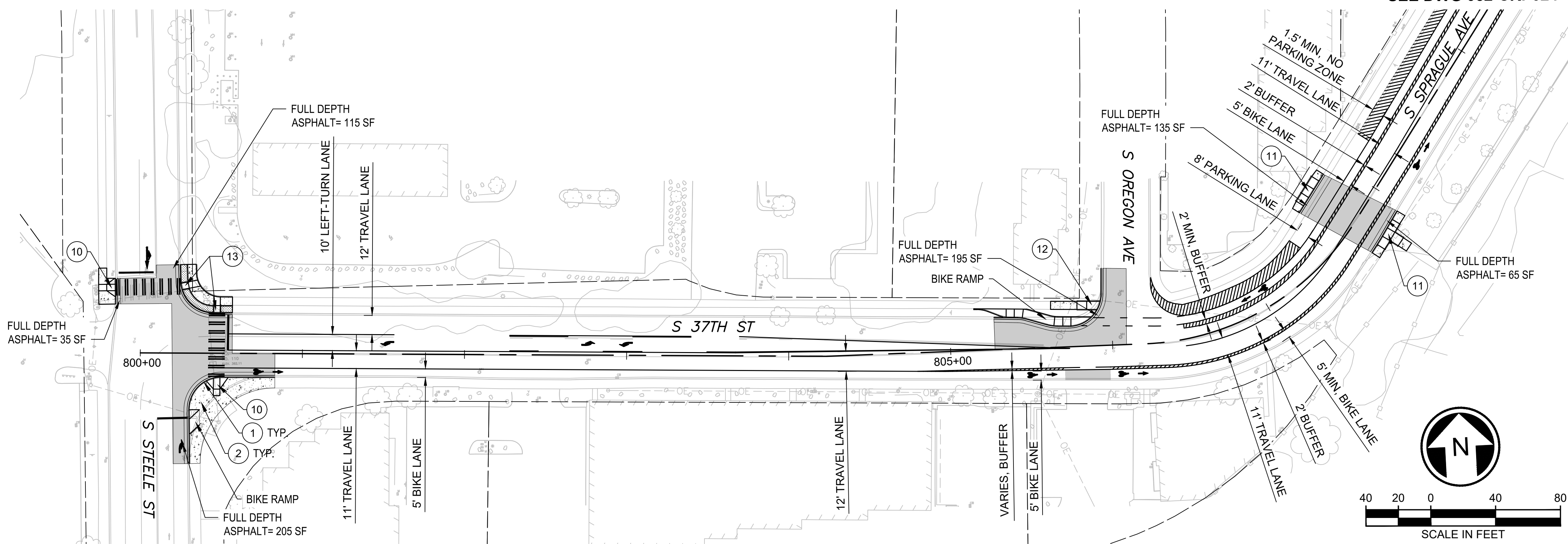
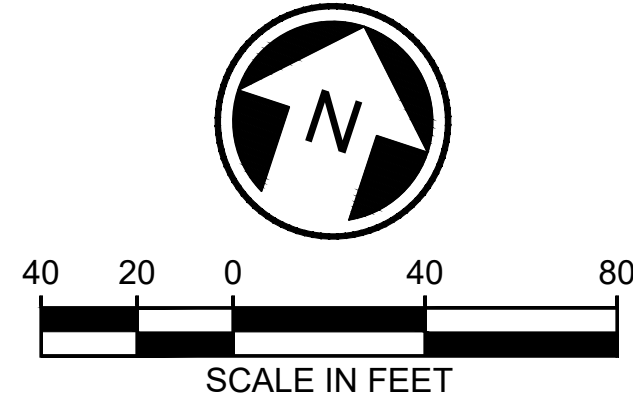
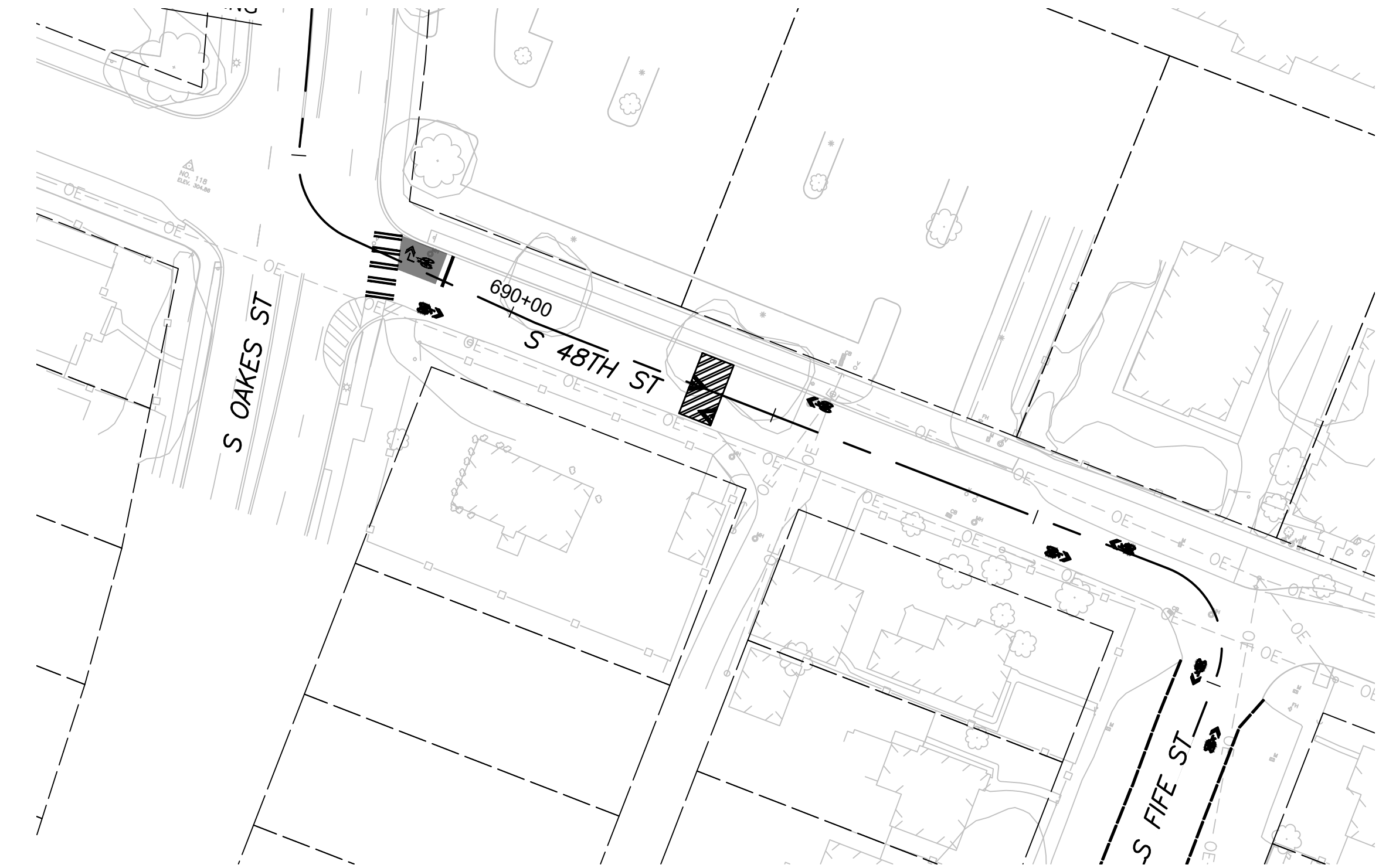
SOUND TRANSIT

REVIEWED BY:  
K. YOUSSEF

DATE:  
#



Xrefs:  
xSTRA-VRX001  
xSTRA-30-CRP300  
xSTRA-VOP001  
xSTRA-VOP002  
xSTRA-VOP003  
xSTRA-VOP004  
xSTRA-VSF001  
STRA-GEN-SHTNOTES  
xSTRA-40-CRP400  
GB-TB22x34



**CONSTRUCTION NOTES:**

1. INSTALL CEMENT CONCRETE CURB AND GUTTER PER CITY OF TACOMA STD PLAN. SU-03.
2. INSTALL CEMENT CONCRETE SIDEWALK PER CITY OF TACOMA STD PLAN. SU-04.
3. NOT USED.
4. INSTALL CEMENT CONCRETE DRIVEWAY APPROACH PER CITY OF TACOMA STD PLAN. SU-07.
5. INSTALL PLANTER STRIP .
6. INSTALL RETAINING WALL.
7. INSTALL PEDESTRIAN HANDRAIL FOR FALL PROTECTION.
8. NOT USED.
9. NOT USED.
10. INSTALL PERPENDICULAR CURB RAMP TYPE 'A', PER CITY OF TACOMA STD PLAN SU-05A.
11. INSTALL PARALLEL CURB RAMP TYPE 'A', PER CITY OF TACOMA STD PLAN SU-05D.
12. INSTALL SINGLE DIRECTION CURB RAMP, PER CITY OF TACOMA STD PLAN SU-05F.
13. INSTALL PERPENDICULAR CURB RAMP TYPE 'B', PER CITY OF TACOMA STD PLAN SU-05B.

**GENERAL NOTES:**

1. SEE DRAWING NOS. 052-GZN001 - 052-GZN003 FOR CITY OF TACOMA AND SOUND TRANSIT GENERAL NOTES.
2. REPLACE ALL EXISTING UTILITY LIDS WITHIN BICYCLE AND PEDESTRIAN FACILITIES WITH ANTI SLIP LID.
3. CENTERLINE ALIGNMENTS GENERATED BY GIS RIGHT-OF-WAY LINES, NO FIELD SURVEY WAS CONDUCTED TO VERIFY ALIGNMENTS.
4. MAILBOXES IN CONFLICT WITH WORK TO BE RELOCATED.
5. STREET LIGHTING IMPROVEMENTS ON PRIORITY ROADWAYS, SEE SHEET 51.
6. STANDARD BIKE WAYFINDING SIGNAGE TO BE INCLUDED AS NECESSARY.

**LEGEND:**

2" MILL & OVERLAY ASPHALT CONC PVMT, OR  
FULL DEPTH 4" HMA, 9" CSBC AS REQUIRED

RESTORATION CEMENT CONC PVMT	
LANDSCAPING	
CEMENT CONC SIDEWALK	
CEMENT CONC. TRAFFIC CURB AND GUTTER	
PLASTIC LINE	
SAWCUT	
TEMPORARY EASEMENT	
PLASTIC STOP LINE	
PLASTIC CROSSWALK	
PLASTIC SHARROW SYMBOL	
PLASTIC BIKE LANE SYMBOL	
GREEN BIKEWAY MARKING	
BIKE LANE BUFFER MARKING	
PROTECTED BIKEWAY PLASTIC CURBING WITH DELINEATOR	
DELINEATOR	
PLASTIC BIKE CROSSING	
SINGLE DASH LINE BIKE LANE STRIPING	
HMA SPEED HUMP AND SPEED HUMP SYMBOL	
LOW PROFILE PLASTIC CURBING	
LOW PROFILE PLASTIC CURBING WITH DELINEATORS	

DRAFT  
PRINT

AHJ: #####

PACKAGE # #####

No.	DATE	DSN	CHK	APP	REVISION

DESIGNED BY:	B. MAY
DRAWN BY:	B. WILLIAMS
CHECKED BY:	R. PARKER
APPROVED BY:	B. AGAN

**Parametrix**  
ENGINEERING · PLANNING · ENVIRONMENTAL SCIENCES

SUBMITTED BY:  
T. GONZALES

DATE:  
6/16/2023

**DAVID EVANS  
AND ASSOCIATES INC.**  
2106 Pacific Ave East Suite 400  
Tacoma Washington 98424  
Phone: 253.922.9781

REVIEWED BY:  
K. YOUSSEF

LINE IS 1" AT  
FULL SCALE

**SOUNDTRANSIT**

DATE:  
#

SCALE: 1"=40'
FILENAME: STRA-30-CRP021-32
CONTRACT No.: RTA/LR #
DATE: 06/16/2023

**SOUTH TACOMA STATION  
IMPROVEMENTS**  
PHASE 2  
  
CIVIL  
S FIFE ST AND S SPRAGUE AVE  
CITY OF TACOMA

DRAWING No.:

**052-CRP023**

FACILITY ID:

###

SHEET No.:

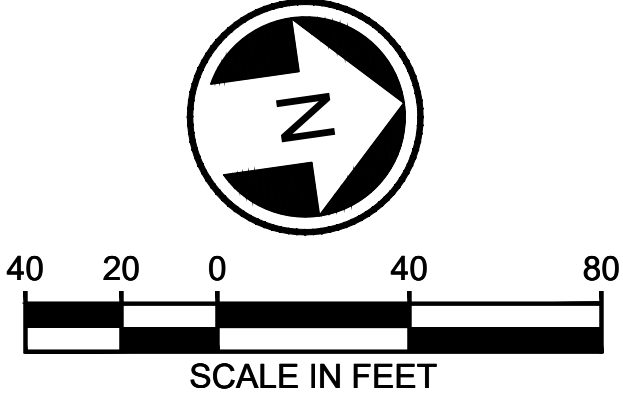
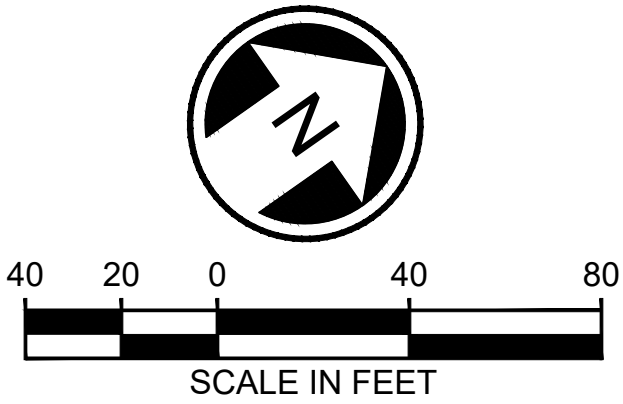
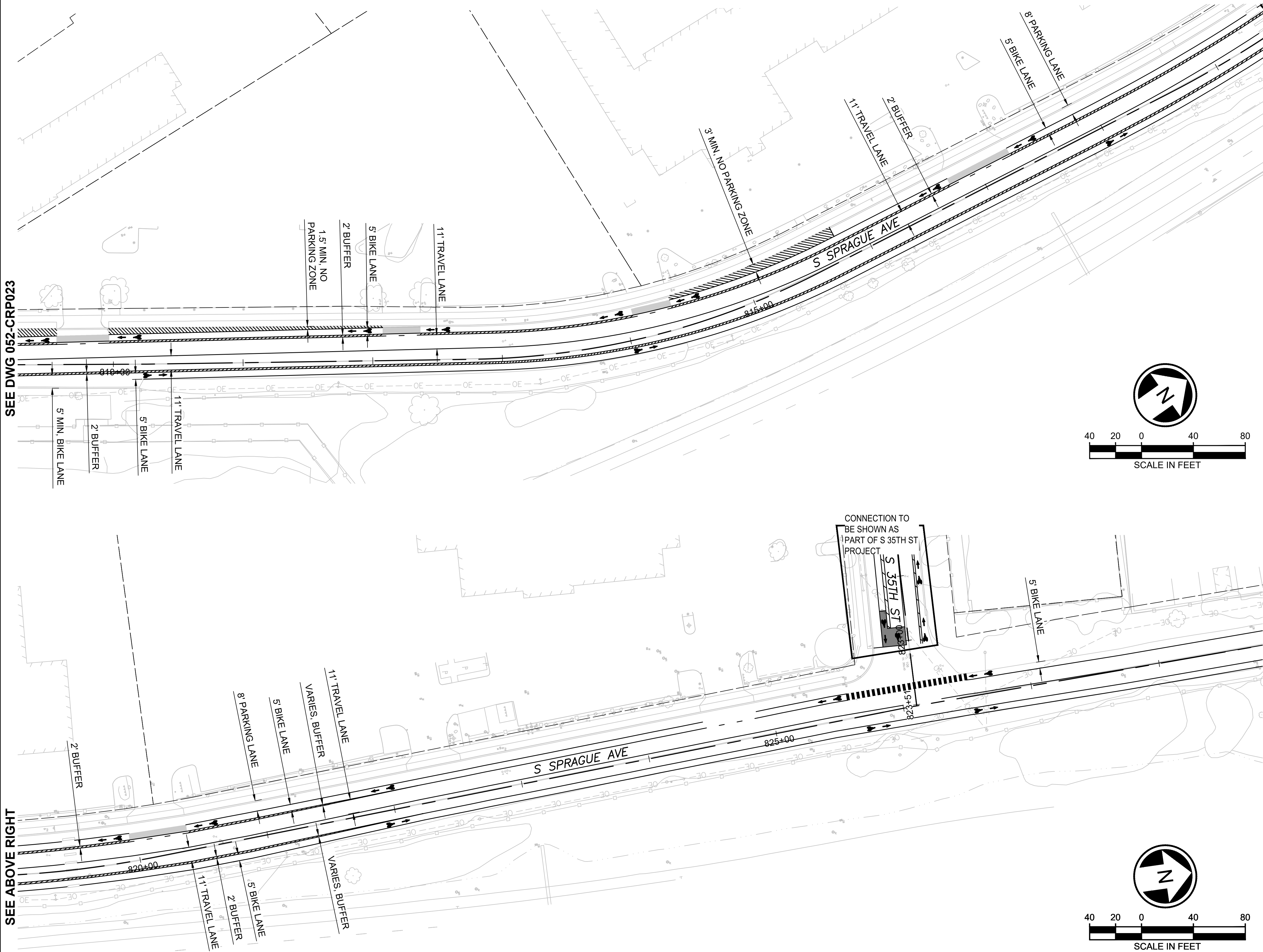
REV:

#

####

Xrefs:  
xSTRA-VRX001  
xSTRA-30-CRP300  
xSTRA-VOP001  
xSTRA-VOP002  
xSTRA-VOP003  
xSTRA-VOP004  
xSTRA-VSF001  
STRA-GEN-SHTNOTES  
xSTRA-40-CRP400  
GB-TB22x34

06/16/23 | 4:42 PM | WILLIBRE  
U:\PSO\PROJECTS\CLIENTS\3012-DEA\554-3012-052 SOUTH TACOMA STATION\PH02\989SVCS\CADD\DWG\STRA-30-CRP021-32.DWG



CONSTRUCTION NOTES:

- 1 INSTALL CEMENT CONCRETE CURB AND GUTTER PER CITY OF TACOMA STD PLAN. SU-03.
- 2 INSTALL CEMENT CONCRETE SIDEWALK PER CITY OF TACOMA STD PLAN. SU-04.
- 3 NOT USED.
- 4 INSTALL CEMENT CONCRETE DRIVEWAY APPROACH PER CITY OF TACOMA STD PLAN. SU-07.
- 5 INSTALL PLANTER STRIP .
- 6 INSTALL RETAINING WALL.
- 7 INSTALL PEDESTRIAN HANDRAIL FOR FALL PROTECTION.
- 8 NOT USED.
- 9 NOT USED.
- 10 INSTALL PERPENDICULAR CURB RAMP TYPE 'A', PER CITY OF TACOMA STD PLAN SU-05A.
- 11 INSTALL PARALLEL CURB RAMP TYPE 'A', PER CITY OF TACOMA STD PLAN SU-05D.
- 12 INSTALL SINGLE DIRECTION CURB RAMP, PER CITY OF TACOMA STD PLAN SU-05F.
- 13 INSTALL PERPENDICULAR CURB RAMP TYPE 'B', PER CITY OF TACOMA STD PLAN SU-05B.

GENERAL NOTES:

1. SEE DRAWING NOS. 052-GZN001 - 052-GZN003 FOR CITY OF TACOMA AND SOUND TRANSIT GENERAL NOTES.
2. REPLACE ALL EXISTING UTILITY LIDS WITHIN BICYCLE AND PEDESTRIAN FACILITIES WITH ANTI SLIP LID.
3. CENTERLINE ALIGNMENTS GENERATED BY GIS RIGHT-OF-WAY LINES, NO FIELD SURVEY WAS CONDUCTED TO VERIFY ALIGNMENTS.
4. MAILBOXES IN CONFLICT WITH WORK TO BE RELOCATED.
5. STREET LIGHTING IMPROVEMENTS ON PRIORITY ROADWAYS, SEE SHEET 51.
6. STANDARD BIKE WAYFINDING SIGNAGE TO BE INCLUDED AS NECESSARY.

LEGEND:

2" MILL & OVERLAY ASPHALT CONC PVMT, OR  
FULL DEPTH 4" HMA, 9" CSBC AS REQUIRED

RESTORATION CEMENT CONC PVMT

LANDSCAPING

CEMENT CONC SIDEWALK

CEMENT CONC. TRAFFIC CURB AND GUTTER

PLASTIC LINE

SAWCUT

TEMPORARY EASEMENT

PLASTIC STOP LINE

PLASTIC CROSSWALK

PLASTIC SHARROW SYMBOL

PLASTIC BIKE LANE SYMBOL

GREEN BIKEWAY MARKING

BIKE LANE BUFFER MARKING

PROTECTED BIKEWAY PLASTIC CURBING  
WITH DELINEATOR

DELINEATOR

PLASTIC BIKE CROSSING


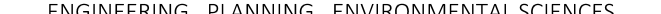


SINGLE DASH LINE BIKE LANE STRIPING

HMA SPEED HUMP AND  
SPEED HUMP SYMBOL

LOW PROFILE PLASTIC CURBING

LOW PROFILE PLASTIC CURBING WITH  
DELINEATORS

DRAFT  
PRINT

AHJ: #####					PACKAGE # #####									
	<div> ENGINEERING · PLANNING · ENVIRONMENTAL SCIENCES</div> <div></div>		<div> DAVID EVANS AND ASSOCIATES INC. 2106 Pacific Ave East Suite 400 Tacoma Washington 98424 Phone: 253.922.9781</div>		<div>LINE IS 1" AT FULL SCALE</div>	<div> SOUNDTRANSIT</div>		SCALE: 1"=40'		<div>SOUTH TACOMA STATION IMPROVEMENTS  PHASE 2  CIVIL S SPRAGUE AVE CITY OF TACOMA</div>			DRAWING No.:  052-CRP024	
								FILENAME: STRA-30-CRP021-32					FACILITY ID: ###	
								CONTRACT No.: RTA/LR #					SHEET No.: #	
								DATE: 06/16/2023					REV: ####	
	SUBMITTED BY: T. GONZALES		DATE: 6/16/2023		REVIEWED BY: K. YOUSSEF		DATE: #							

No.	DATE	DSN	CHK	APP	REVISION

Parametrix  
ENGINEERING · PLANNING · ENVIRONMENTAL SCIENCES

DAVID EVANS  
AND ASSOCIATES INC.  
2106 Pacific Ave East Suite 400  
Tacoma Washington 98424  
Phone: 253.922.9781

LINE IS 1" AT  
FULL SCALE



SUBMITTED BY:  
T. GONZALES

DATE:  
6/16/2023

REVIEWED BY:  
K. YOUSSEF

DATE:  
#



xrefs:  
xSTRA--VRX001  
xSTRA--30--CRP300  
xSTRA--VOP001  
xSTRA--VOP002  
xSTRA--VOP003  
xSTRA--VOP004  
xSTRA--VSF001  
STRA--GEN--SHTNOTES  
xSTRA--40--CRP400  
GB--TB22x34

06/16/23 | 4:43 PM | WILLIBRE  
U:\PSO\PROJECTS\CLIENTS\3012-DEA\554-3012-052 SOUTH TACOMA STATION\PH02\989SVCS\CADD\DWG\STRA-30-CRP021-32.DWG

SEE DWG 052-CRP024

SEE ABOVE RIGHT

CONSTRUCTION NOTES:

- 1 INSTALL CEMENT CONCRETE CURB AND GUTTER PER CITY OF TACOMA STD PLAN. SU-03.
- 2 INSTALL CEMENT CONCRETE SIDEWALK PER CITY OF TACOMA STD PLAN. SU-04.
- 3 NOT USED.
- 4 INSTALL CEMENT CONCRETE DRIVEWAY APPROACH PER CITY OF TACOMA STD PLAN. SU-07.
- 5 INSTALL PLANTER STRIP .
- 6 INSTALL RETAINING WALL.
- 7 INSTALL PEDESTRIAN HANDRAIL FOR FALL PROTECTION.
- 8 NOT USED.
- 9 NOT USED.
- 10 INSTALL PERPENDICULAR CURB RAMP TYPE 'A', PER CITY OF TACOMA STD PLAN SU-05A.
- 11 INSTALL PARALLEL CURB RAMP TYPE 'A', PER CITY OF TACOMA STD PLAN SU-05D.
- 12 INSTALL SINGLE DIRECTION CURB RAMP, PER CITY OF TACOMA STD PLAN SU-05F.
- 13 INSTALL PERPENDICULAR CURB RAMP TYPE 'B', PER CITY OF TACOMA STD PLAN SU-05B.

GENERAL NOTES:

1. SEE DRAWING NOS. 052-GZN001 - 052-GZN003 FOR CITY OF TACOMA AND SOUND TRANSIT GENERAL NOTES.
2. REPLACE ALL EXISTING UTILITY LIDS WITHIN BICYCLE AND PEDESTRIAN FACILITIES WITH ANTI SLIP LID.
3. CENTERLINE ALIGNMENTS GENERATED BY GIS RIGHT-OF-WAY LINES, NO FIELD SURVEY WAS CONDUCTED TO VERIFY ALIGNMENTS.
4. MAILBOXES IN CONFLICT WITH WORK TO BE RELOCATED.
5. STREET LIGHTING IMPROVEMENTS ON PRIORITY ROADWAYS, SEE SHEET 51.
6. STANDARD BIKE WAYFINDING SIGNAGE TO BE INCLUDED AS NECESSARY.

LEGEND:

2" MILL & OVERLAY ASPHALT CONC PVMT, OR  
FULL DEPTH 4" HMA, 9" CSBC AS REQUIRED

RESTORATION CEMENT CONC PVMT

LANDSCAPING

CEMENT CONC SIDEWALK

CEMENT CONC. TRAFFIC CURB AND GUTTER

PLASTIC LINE

SAWCUT

TEMPORARY EASEMENT

PLASTIC STOP LINE

PLASTIC CROSSWALK

PLASTIC SHARROW SYMBOL

PLASTIC BIKE LANE SYMBOL

GREEN BIKEWAY MARKING

BIKE LANE BUFFER MARKING

PROTECTED BIKEWAY PLASTIC CURBING  
WITH DELINEATOR

DELINEATOR

PLASTIC BIKE CROSSING


SINGLE DASH LINE BIKE LANE STRIPING

HMA SPEED HUMP AND  
SPEED HUMP SYMBOL

LOW PROFILE PLASTIC CURBING

LOW PROFILE PLASTIC CURBING WITH  
DELINEATORS

DRAFT  
PRINT



SCALE IN FEET

AHJ: #####

PACKAGE # #####

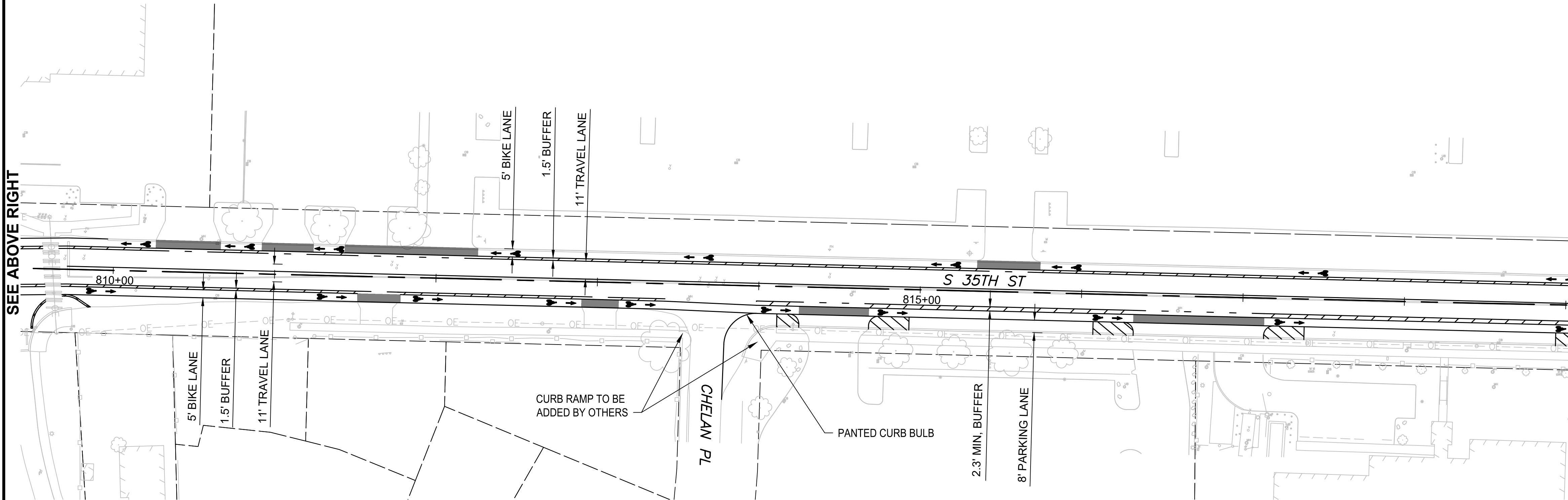
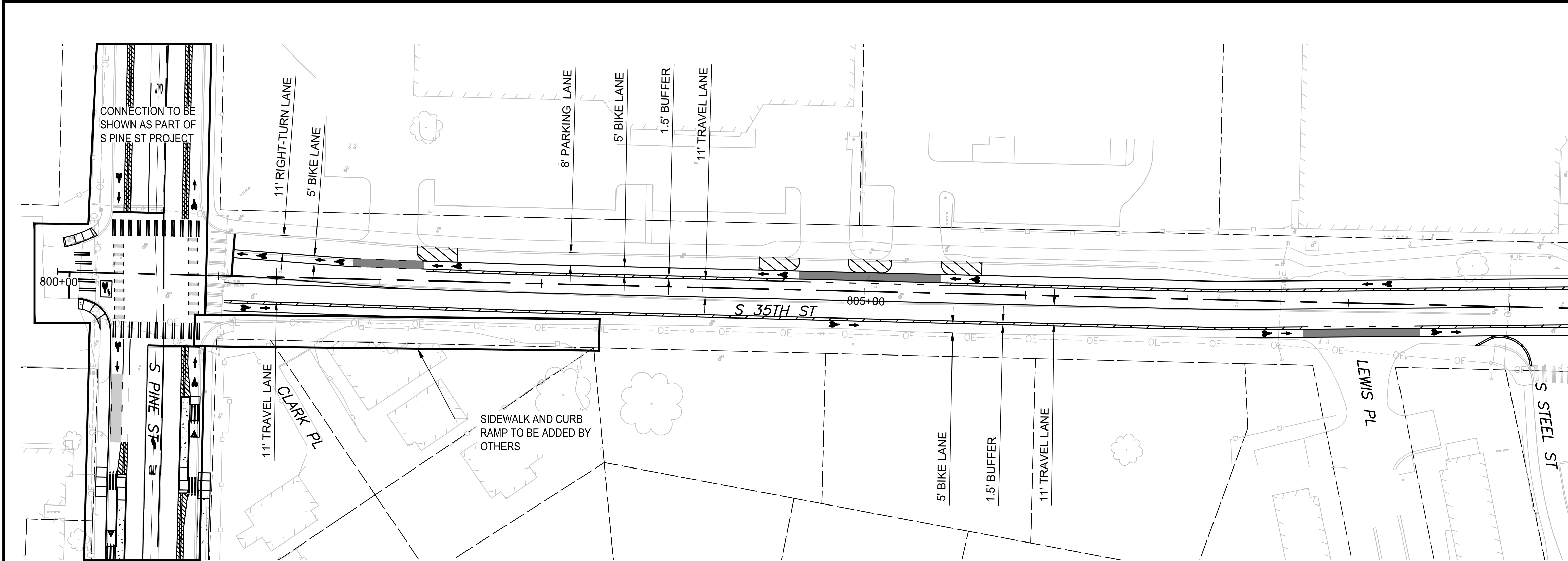
No.	DATE	DSN	CHK	APP	REVISION

DESIGNED BY:	B. MAY
DRAWN BY:	B. WILLIAMS
CHECKED BY:	R. PARKER
APPROVED BY:	B. AGAN

						SCALE: 1"=40'	<b>SOUTH TACOMA STATION IMPROVEMENTS</b> PHASE 2  CIVIL S SPRAGUE AVE CITY OF TACOMA		DRAWING No.: <b>052-CRP025</b>
SUBMITTED BY: T. GONZALES		DATE: 6/16/2023		REVIEWED BY: K. YOUSSEF		FILENAME: STRA-30-CRP021-32			FACILITY ID: ###
DATE: #		DATE: 06/16/2023		CONTRACT No.: RTA/LR #		CONTRACT No.: RTA/LR #			SHEET No.: #
DATE: #		DATE: 06/16/2023		DATE: 06/16/2023		DATE: 06/16/2023			REV: ####

Xrefs:  
xSTRA--VRX001  
xSTRA--40--CRP400  
ST--1922x34  
xSTRA--VOP001  
xSTRA--VOP002  
xSTRA--VOP003  
xSTRA--VOP004  
xSTRA--VSF001  
STRA--GEN--SHTNOTES  
xSTRA--30--CRP300  
xSTRA--30--CRP500  
xSTRA--10--CRP100  
xSTRA--20--CRP200

06/16/23 | 4:49 PM | WILLIBRE  
U:\PSO\PROJECTS\CLIENTS\3012-DEA\554-3012-052 SOUTH TACOMA STATION\PH02\989SVCS\CADD\DWG\STRA-40-CRP033-42.DWG



**CONSTRUCTION NOTES:**

1. INSTALL CEMENT CONCRETE CURB AND GUTTER PER CITY OF TACOMA STD PLAN. SU-03.
2. INSTALL CEMENT CONCRETE SIDEWALK PER CITY OF TACOMA STD PLAN. SU-04.
3. NOT USED.
4. INSTALL CEMENT CONCRETE DRIVEWAY APPROACH PER CITY OF TACOMA STD PLAN. SU-07.
5. INSTALL PLANTER STRIP .
6. INSTALL RETAINING WALL.
7. INSTALL PEDESTRIAN HANDRAIL FOR FALL PROTECTION.
8. NOT USED.
9. NOT USED.
10. INSTALL PERPENDICULAR CURB RAMP TYPE 'A', PER CITY OF TACOMA STD PLAN SU-05A.
11. INSTALL PARALLEL CURB RAMP TYPE 'A', PER CITY OF TACOMA STD PLAN SU-05D.
12. INSTALL SINGLE DIRECTION CURB RAMP, PER CITY OF TACOMA STD PLAN SU-05F.
13. INSTALL PERPENDICULAR CURB RAMP TYPE 'B', PER CITY OF TACOMA STD PLAN SU-05B.

**GENERAL NOTES:**

1. SEE DRAWING NOS. 052-GZN001 - 052-GZN003 FOR CITY OF TACOMA AND SOUND TRANSIT GENERAL NOTES.
2. REPLACE ALL EXISTING UTILITY LIDS WITHIN BICYCLE AND PEDESTRIAN FACILITIES WITH ANTI SLIP LID.
3. CENTERLINE ALIGNMENTS GENERATED BY GIS RIGHT-OF-WAY LINES, NO FIELD SURVEY WAS CONDUCTED TO VERIFY ALIGNMENTS.
4. MAILBOXES IN CONFLICT WITH WORK TO BE RELOCATED.
5. STREET LIGHTING IMPROVEMENTS ON PRIORITY ROADWAYS, SEE SHEET 51.
6. STANDARD BIKE WAYFINDING SIGNAGE TO BE INCLUDED AS NECESSARY.

**LEGEND:**

2" MILL & OVERLAY ASPHALT CONC PVMT, OR  
FULL DEPTH 4" HMA, 9" CSBC AS REQUIRED

RESTORATION CEMENT CONC PVMT

LANDSCAPING

CEMENT CONC SIDEWALK

CEMENT CONC. TRAFFIC CURB AND GUTTER

PLASTIC LINE

SAWCUT

TEMPORARY EASEMENT

PLASTIC STOP LINE

PLASTIC CROSSWALK

PLASTIC SHARROW SYMBOL

PLASTIC BIKE LANE SYMBOL

GREEN BIKEWAY MARKING

BIKE LANE BUFFER MARKING

PROTECTED BIKEWAY PLASTIC CURBING WITH DELINEATOR

DELINEATOR

PLASTIC BIKE CROSSING

SINGLE DASH LINE BIKE LANE STRIPING

HMA SPEED HUMP AND SPEED HUMP SYMBOL

LOW PROFILE PLASTIC CURBING

LOW PROFILE PLASTIC CURBING WITH DELINEATORS

**DRAFT PRINT**

						AHJ: #####		PACKAGE # #####		SOUTH TACOMA STATION IMPROVEMENTS PHASE 2				DRAWING No.: 052-CRP026	
						DESIGNED BY: B. MAY		SCALE: 1"=40'		CIVIL				FACILITY ID: ###	
						DRAWN BY: B. WILLIAMS		FILENAME: STRA-40-CRP033-42		S 35TH ST				SHEET No.: #	
						CHECKED BY: R. PARKER		CONTRACT No.: RTA/LR #		CITY OF TACOMA				REV: ####	
						APPROVED BY: B. AGAN		DATE: 06/14/2023							
No.	DATE	DSN	CHK	APP	REVISION										

Parametrix

ENGINEERING · PLANNING · ENVIRONMENTAL SCIENCES

DAVID EVANS AND ASSOCIATES INC.

2106 Pacific Ave East Suite 400  
Tacoma Washington 98424  
Phone: 253.922.9781

SOUND TRANSIT

SUBMITTED BY: T. GONZALES

DATE: 6/14/2023

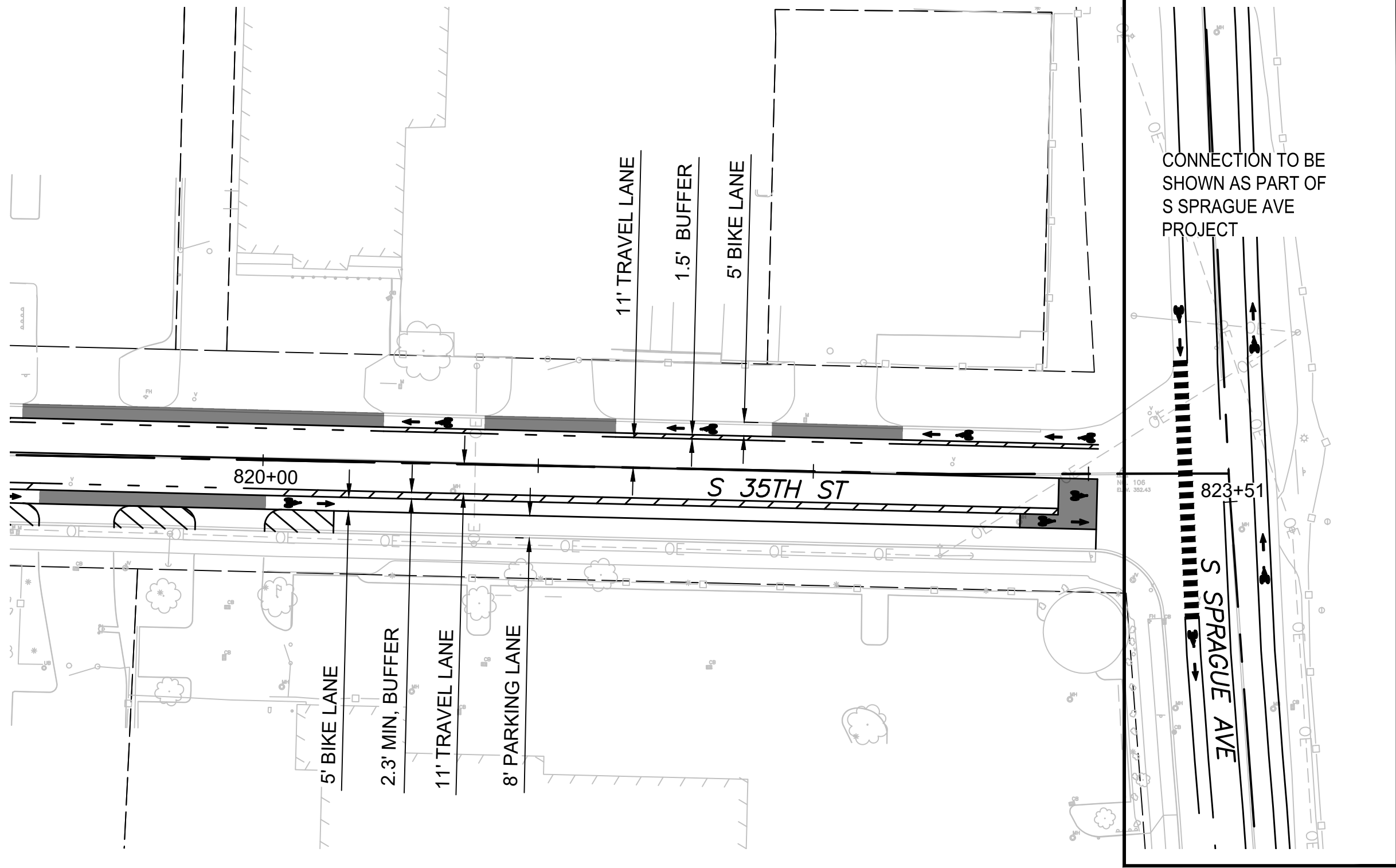
REVIEWED BY: K. YOUSSEF

DATE: #



Xrefs:  
xSTRA--VRX001  
xSTRA--40--CRP400  
ST--1B22x34  
xSTRA--VOP001  
xSTRA--VOP002  
xSTRA--VOP003  
xSTRA--VOP004  
xSTRA--VSF001  
STRA--GEN--SHTNOTES  
xSTRA--30--CRP300  
xSTRA--50--CRP500  
xSTRA--10--CRP100  
xSTRA--20--CRP200

SEE DWG 052-CRP026



CONSTRUCTION NOTES:

- 1
- INSTALL CEMENT CONCRETE CURB AND GUTTER PER CITY OF TACOMA STD PLAN. SU-03.
- 2
- INSTALL CEMENT CONCRETE SIDEWALK PER CITY OF TACOMA STD PLAN. SU-04.
- 3
- NOT USED.
- 4
- INSTALL CEMENT CONCRETE DRIVEWAY APPROACH PER CITY OF TACOMA STD PLAN. SU-07.
- 5
- INSTALL PLANTER STRIP .
- 6
- INSTALL RETAINING WALL.
- 7
- INSTALL PEDESTRIAN HANDRAIL FOR FALL PROTECTION.
- 8
- NOT USED.
- 9
- NOT USED.
- 10
- INSTALL PERPENDICULAR CURB RAMP TYPE 'A', PER CITY OF TACOMA STD PLAN SU-05A.
- 11
- INSTALL PARALLEL CURB RAMP TYPE 'A', PER CITY OF TACOMA STD PLAN SU-05D.
- 12
- INSTALL SINGLE DIRECTION CURB RAMP, PER CITY OF TACOMA STD PLAN SU-05F.
- 13
- INSTALL PERPENDICULAR CURB RAMP TYPE 'B', PER CITY OF TACOMA STD PLAN SU-05B.

GENERAL NOTES:

1.
- SEE DRAWING NOS. 052-GZN001 - 052-GZN003 FOR CITY OF TACOMA AND SOUND TRANSIT GENERAL NOTES.
2.
- REPLACE ALL EXISTING UTILITY LIDS WITHIN BICYCLE AND PEDESTRIAN FACILITIES WITH ANTI SLIP LID.
3.
- CENTERLINE ALIGNMENTS GENERATED BY GIS RIGHT-OF-WAY LINES, NO FIELD SURVEY WAS CONDUCTED TO VERIFY ALIGNMENTS.
4.
- MAILBOXES IN CONFLICT WITH WORK TO BE RELOCATED.
5.
- STREET LIGHTING IMPROVEMENTS ON PRIORITY ROADWAYS, SEE SHEET 51.
6.
- STANDARD BIKE WAYFINDING SIGNAGE TO BE INCLUDED AS NECESSARY.

LEGEND:

2" MILL & OVERLAY ASPHALT CONC PVMT, OR  
FULL DEPTH 4" HMA, 9" CSBC AS REQUIRED

RESTORATION CEMENT CONC PVMT

LANDSCAPING

CEMENT CONC SIDEWALK

CEMENT CONC. TRAFFIC CURB AND GUTTER

PLASTIC LINE

SAWCUT

TEMPORARY EASEMENT

PLASTIC STOP LINE

PLASTIC CROSSWALK

PLASTIC SHARROW SYMBOL

PLASTIC BIKE LANE SYMBOL

GREEN BIKEWAY MARKING

BIKE LANE BUFFER MARKING

PROTECTED BIKEWAY PLASTIC CURBING  
WITH DELINEATOR

DELINEATOR

PLASTIC BIKE CROSSING


SINGLE DASH LINE BIKE LANE STRIPING

HMA SPEED HUMP AND  
SPEED HUMP SYMBOL

LOW PROFILE PLASTIC CURBING

LOW PROFILE PLASTIC CURBING WITH  
DELINEATORS

DRAFT  
PRINT



AHJ: #####

PACKAGE # #####

No.	DATE	DSN	CHK	APP	REVISION

DESIGNED BY:	B. MAY
DRAWN BY:	B. WILLIAMS
CHECKED BY:	R. PARKER
APPROVED BY:	B. AGAN

Parametrix

ENGINEERING · PLANNING · ENVIRONMENTAL SCIENCES

DAVID EVANS AND ASSOCIATES INC.

2106 Pacific Ave East Suite 400  
Tacoma Washington 98424  
Phone: 253.922.9781

LINE IS 1" AT FULL SCALE

SOUNDTRANSIT

SCALE: 1"=40'

FILENAME: STRA-40-CRP033-42

CONTRACT No.: RTA/LR #

DATE: 06/14/2023

SOUTH TACOMA STATION IMPROVEMENTS

PHASE 2

CIVIL  
S 35TH ST  
CITY OF TACOMA

DRAWING No.: 052-CRP027

FACILITY ID: ###

SHEET No.: # REV: ####

35

DAVID EVANS AND ASSOCIATES INC.

2106 Pacific Ave East Suite 400  
Tacoma Washington 98424  
Phone: 253.922.9781

LINE IS 1" AT FULL SCALE

SOUNDTRANSIT

DATE: 6/14/2023

REVIEWED BY: K. YOUSSEF

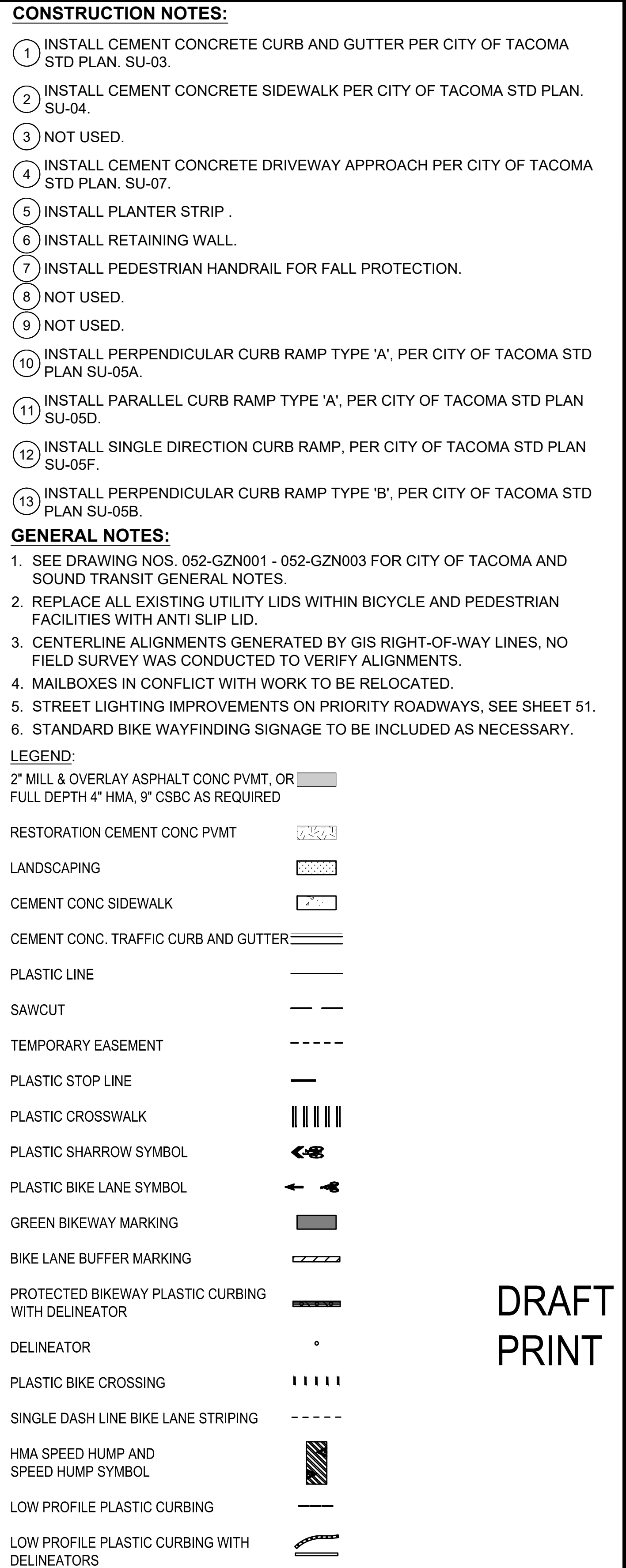
DATE: 06/14/2023

REVIEWED BY: K. YOUSSEF

06/16/23 | 4:50 PM | WILLIBRE

U:\PO\PROJECTS\CLIENTS\3012-DEA\554-3012-052 SOUTH TACOMA STATION\PH02\98SVCS\CADD\DWG\STRA-40-CRP033-42.DWG

06/16/23 | 5:16 PM | WILLBRE  
U:\POLPROJECTS\CLIENTS\3012-052 SOUTHCOMASTATION\PH02\99S\VCSS\ADDIDWG\STRA-30-CRP021\_32.DWG



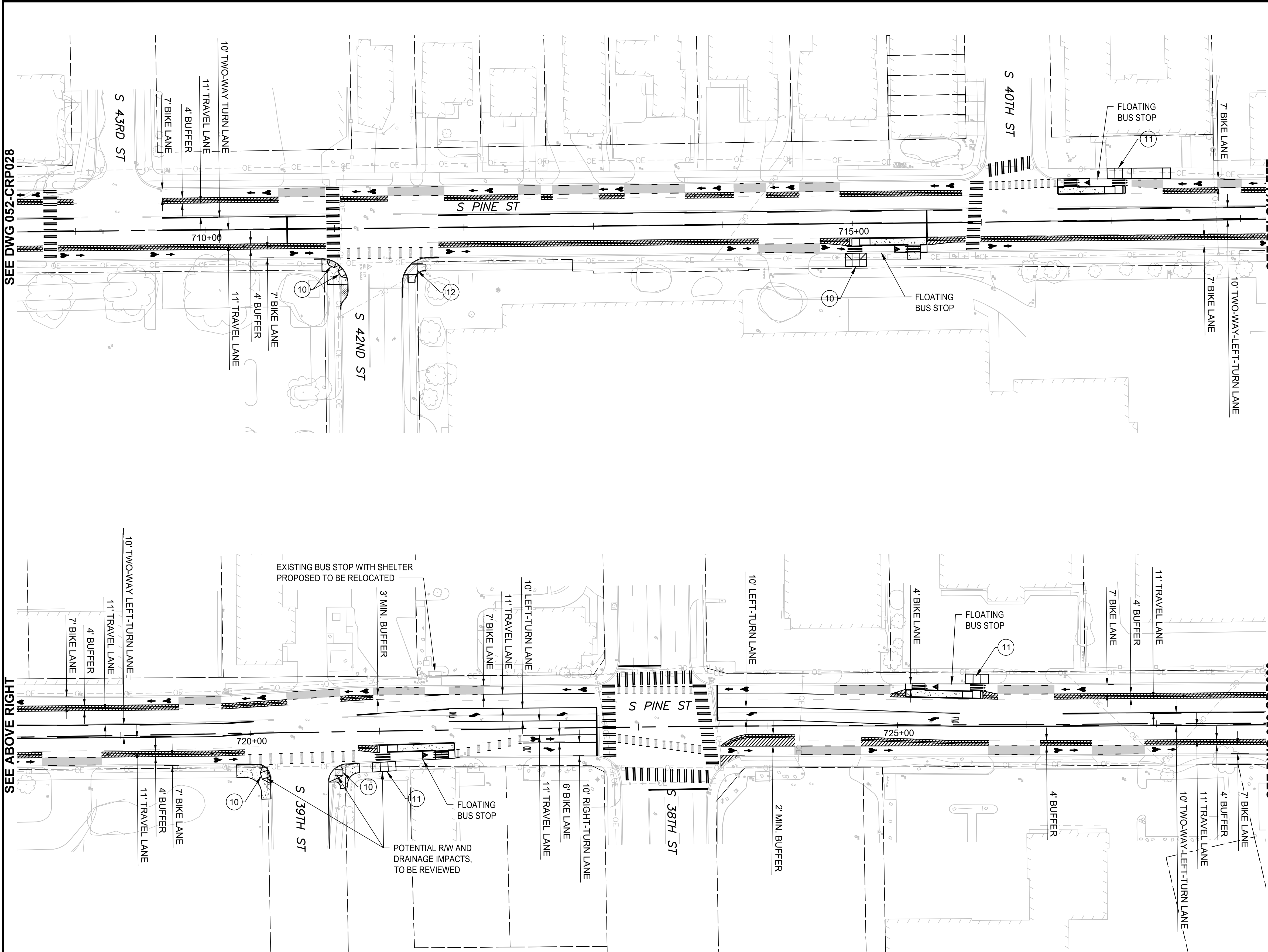
DRAFT  
PRINT

						AHJ: #####				PACKAGE # #####							
						DESIGNED BY: J. CROFOOT		<div><div><div>Parametrix</div><div>ENGINEERING • PLANNING • ENVIRONMENTAL SCIENCES</div><div><div></div><div></div><div></div><div></div><div></div><div></div></div></div><div><div>DAVID EVANS ASSOCIATES INC.</div><div>2106 Pacific Ave East Suite 400 Tacoma Washington 98424 Phone: 253.922.9781</div></div></div>		<div><div>LINE IS 1"=40'</div><div>FULL SCALE</div></div> <div><div>ST</div><div>SOUNDTRANSIT</div></div>		SCALE: 1"=40'		SOUTH TACOMA STATION IMPROVEMENTS  PHASE 2  CIVIL S PINE ST CITY OF TACOMA		DRAWING No.:  052-CRP028	
					DRAWN BY: B. WILLIAMS		FACILITY ID:  ###										
					CHECKED BY: R. PARKER		SHEET No.:  #										
					APPROVED BY:		REV:  ###										
					B. AGAN												
No.	DATE	DSN	CHK	APP	REVISION	SUBMITTED BY: T. GONZALES		DATE: 6/16/2023		REVIEWED BY: K. YOUSSEF		DATE: #		06/16/2023			



Xrefs:  
xSTRA-VRX001  
xSTRA-30-CRP300  
xSTRA-VOP001  
xSTRA-VOP002  
xSTRA-VOP003  
xSTRA-VOP004  
xSTRA-VSF001  
STRA-GEN-SHTNOTES  
xSTRA-40-CRP400  
GB-TB22x34

06/16/23 | 5:14 PM | WILLIBRE  
U:\PSO\PROJECTS\CLIENTS\3012-DEA\554-3012-052 SOUTH TACOMA STATION\PH02\989SVCS\CADD\DWG\STRA-30-CRP021-32.DWG



**CONSTRUCTION NOTES:**

1. INSTALL CEMENT CONCRETE CURB AND GUTTER PER CITY OF TACOMA STD PLAN. SU-03.
2. INSTALL CEMENT CONCRETE SIDEWALK PER CITY OF TACOMA STD PLAN. SU-04.
3. NOT USED.
4. INSTALL CEMENT CONCRETE DRIVEWAY APPROACH PER CITY OF TACOMA STD PLAN. SU-07.
5. INSTALL PLANTER STRIP .
6. INSTALL RETAINING WALL.
7. INSTALL PEDESTRIAN HANDRAIL FOR FALL PROTECTION.
8. NOT USED.
9. NOT USED.
10. INSTALL PERPENDICULAR CURB RAMP TYPE 'A', PER CITY OF TACOMA STD PLAN SU-05A.
11. INSTALL PARALLEL CURB RAMP TYPE 'A', PER CITY OF TACOMA STD PLAN SU-05D.
12. INSTALL SINGLE DIRECTION CURB RAMP, PER CITY OF TACOMA STD PLAN SU-05F.
13. INSTALL PERPENDICULAR CURB RAMP TYPE 'B', PER CITY OF TACOMA STD PLAN SU-05B.

**GENERAL NOTES:**

1. SEE DRAWING NOS. 052-GZN001 - 052-GZN003 FOR CITY OF TACOMA AND SOUND TRANSIT GENERAL NOTES.
2. REPLACE ALL EXISTING UTILITY LIDS WITHIN BICYCLE AND PEDESTRIAN FACILITIES WITH ANTI SLIP LID.
3. CENTERLINE ALIGNMENTS GENERATED BY GIS RIGHT-OF-WAY LINES, NO FIELD SURVEY WAS CONDUCTED TO VERIFY ALIGNMENTS.
4. MAILBOXES IN CONFLICT WITH WORK TO BE RELOCATED.
5. STREET LIGHTING IMPROVEMENTS ON PRIORITY ROADWAYS, SEE SHEET 51.
6. STANDARD BIKE WAYFINDING SIGNAGE TO BE INCLUDED AS NECESSARY.

**LEGEND:**

2" MILL & OVERLAY ASPHALT CONC PVMT, OR  
FULL DEPTH 4" HMA, 9" CSBC AS REQUIRED

RESTORATION CEMENT CONC PVMT	
LANDSCAPING	
CEMENT CONC SIDEWALK	
CEMENT CONC. TRAFFIC CURB AND GUTTER	
PLASTIC LINE	
SAWCUT	
TEMPORARY EASEMENT	
PLASTIC STOP LINE	
PLASTIC CROSSWALK	
PLASTIC SHARROW SYMBOL	
PLASTIC BIKE LANE SYMBOL	
GREEN BIKEWAY MARKING	
BIKE LANE BUFFER MARKING	
PROTECTED BIKEWAY PLASTIC CURBING WITH DELINEATOR	
DELINEATOR	
PLASTIC BIKE CROSSING	
SINGLE DASH LINE BIKE LANE STRIPING	
HMA SPEED HUMP AND SPEED HUMP SYMBOL	
LOW PROFILE PLASTIC CURBING	
LOW PROFILE PLASTIC CURBING WITH DELINEATORS	

DRAFT  
PRINT

SCALE IN FEET

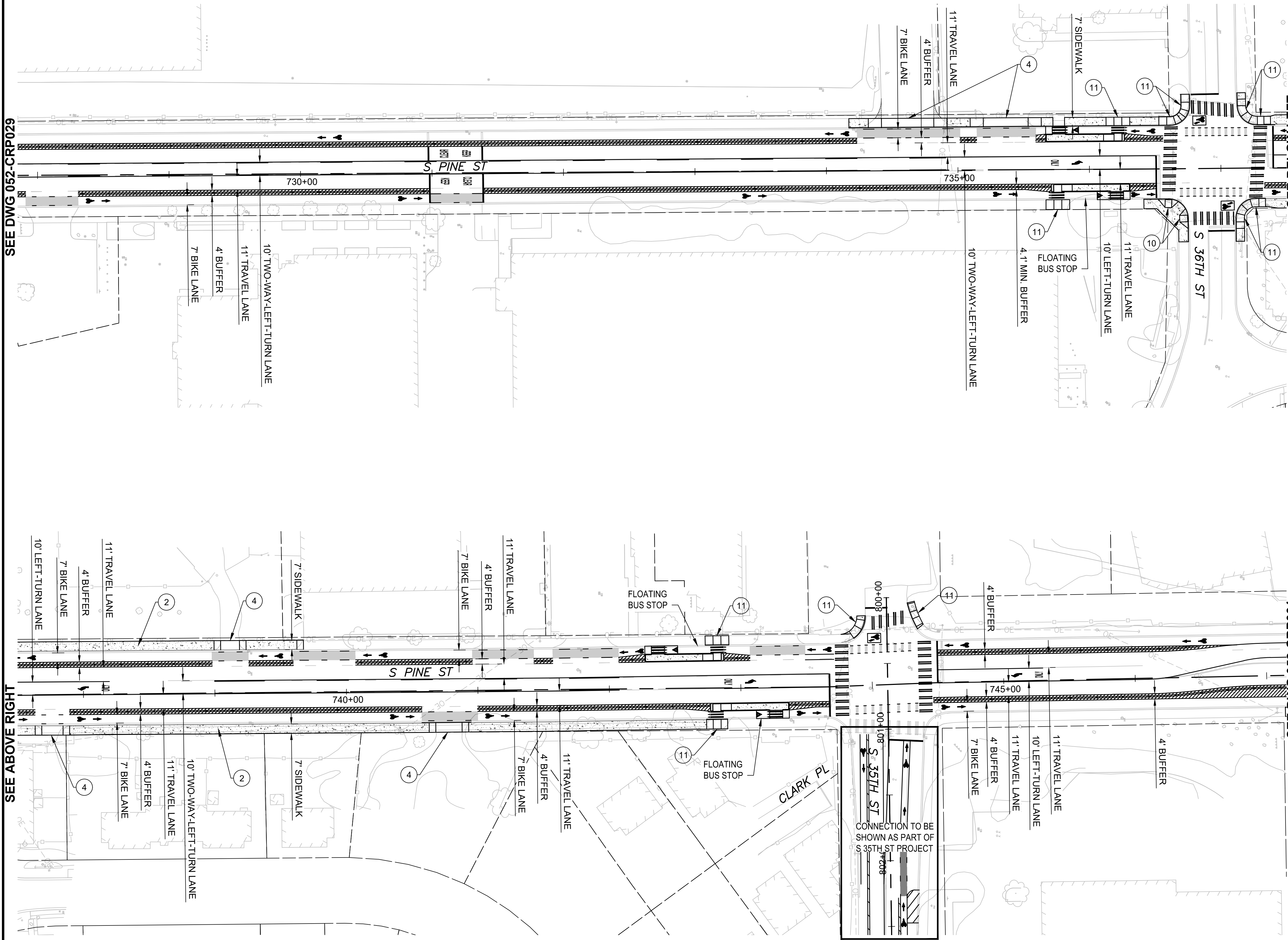
						AHJ: #####				PACKAGE # #####															
						DESIGNED BY: J. CROFOOT		<div><div><div>Parametrix</div><div>ENGINEERING · PLANNING · ENVIRONMENTAL SCIENCES</div><div></div></div><div><div>SUBMITTED BY: T. GONZALES</div><div>DATE: 6/16/2023</div></div><div><div><div>DAVID EVANS AND ASSOCIATES INC.</div><div>2106 Pacific Ave East Suite 400 Tacoma Washington 98424 Phone: 253.922.9781</div></div><div><div>REVIEWED BY: K. YOUSSEF</div><div>DATE: #</div></div></div></div>		<div><div>LINE IS 1" AT FULL SCALE</div><div><div><div></div><div></div></div><div>SOUNDTRANSIT</div></div></div>		SCALE: 1"=40'		FILENAME: STRA-30-CRP021-32		CONTRACT No.: RTA/LR #		DATE: 06/16/2023		<div><div>SOUTH TACOMA STATION IMPROVEMENTS</div><div>PHASE 2</div><div>CIVIL S PINE ST CITY OF TACOMA</div></div>				DRAWING No.: <b>052-CRP029</b>	
FACILITY ID: ###																									
SHEET No.: #		REV: ####																							
No.	DATE	DSN	CHK	APP	REVISION	DRAWN BY: B. WILLIAMS		CHECKED BY: R. PARKER		APPROVED BY: B. AGAN															

Xrefs:  
xSTRA-VRX001  
xSTRA-30-CRP300  
xSTRA-VOP001  
xSTRA-VOP002  
xSTRA-VOP003  
xSTRA-VOP004  
xSTRA-VSP001  
STRA-GEN-SHTNOTES  
xSTRA-40-CRP400  
GB-TB22x34

06/16/23 | 5:11 PM | WILLIBRE  
U:\PSO\PROJECTS\CLIENTS\3012-052 SOUTH TACOMA STATION\PH02\98SVCS\CADD\DWG\STRA-30-CRP021-32.DWG

SEE DWG 052-CRP029

SEE ABOVE RIGHT



CONSTRUCTION NOTES:

1. INSTALL CEMENT CONCRETE CURB AND GUTTER PER CITY OF TACOMA STD PLAN. SU-03.
2. INSTALL CEMENT CONCRETE SIDEWALK PER CITY OF TACOMA STD PLAN. SU-04.
3. NOT USED.
4. INSTALL CEMENT CONCRETE DRIVEWAY APPROACH PER CITY OF TACOMA STD PLAN. SU-07.
5. INSTALL PLANTER STRIP .
6. INSTALL RETAINING WALL.
7. INSTALL PEDESTRIAN HANDRAIL FOR FALL PROTECTION.
8. NOT USED.
9. NOT USED.
10. INSTALL PERPENDICULAR CURB RAMP TYPE 'A', PER CITY OF TACOMA STD PLAN SU-05A.
11. INSTALL PARALLEL CURB RAMP TYPE 'A', PER CITY OF TACOMA STD PLAN SU-05D.
12. INSTALL SINGLE DIRECTION CURB RAMP, PER CITY OF TACOMA STD PLAN SU-05F.
13. INSTALL PERPENDICULAR CURB RAMP TYPE 'B', PER CITY OF TACOMA STD PLAN SU-05B.

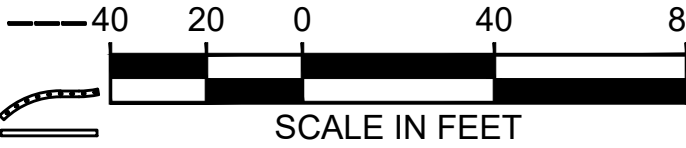

GENERAL NOTES:

1. SEE DRAWING NOS. 052-GZN001 - 052-GZN003 FOR CITY OF TACOMA AND SOUND TRANSIT GENERAL NOTES.
2. REPLACE ALL EXISTING UTILITY LIDS WITHIN BICYCLE AND PEDESTRIAN FACILITIES WITH ANTI SLIP LID.
3. CENTERLINE ALIGNMENTS GENERATED BY GIS RIGHT-OF-WAY LINES, NO FIELD SURVEY WAS CONDUCTED TO VERIFY ALIGNMENTS.
4. MAILBOXES IN CONFLICT WITH WORK TO BE RELOCATED.
5. STREET LIGHTING IMPROVEMENTS ON PRIORITY ROADWAYS, SEE SHEET 51.
6. STANDARD BIKE WAYFINDING SIGNAGE TO BE INCLUDED AS NECESSARY.

LEGEND:

2" MILL & OVERLAY ASPHALT CONC PVMT, OR  
FULL DEPTH 4" HMA, 9" CSBC AS REQUIRED

RESTORATION CEMENT CONC PVMT	
LANDSCAPING	
CEMENT CONC SIDEWALK	
CEMENT CONC. TRAFFIC CURB AND GUTTER	
PLASTIC LINE	
SAWCUT	
TEMPORARY EASEMENT	
PLASTIC STOP LINE	
PLASTIC CROSSWALK	
PLASTIC SHARROW SYMBOL	
PLASTIC BIKE LANE SYMBOL	
GREEN BIKEWAY MARKING	
BIKE LANE BUFFER MARKING	
PROTECTED BIKEWAY PLASTIC CURBING WITH DELINEATOR	
DELINEATOR	
PLASTIC BIKE CROSSING	
SINGLE DASH LINE BIKE LANE STRIPING	
HMA SPEED HUMP AND SPEED HUMP SYMBOL	
LOW PROFILE PLASTIC CURBING	
LOW PROFILE PLASTIC CURBING WITH DELINEATORS	



DRAFT  
PRINT

AHJ: #####

PACKAGE # #####

No.	DATE	DSN	CHK	APP	REVISION

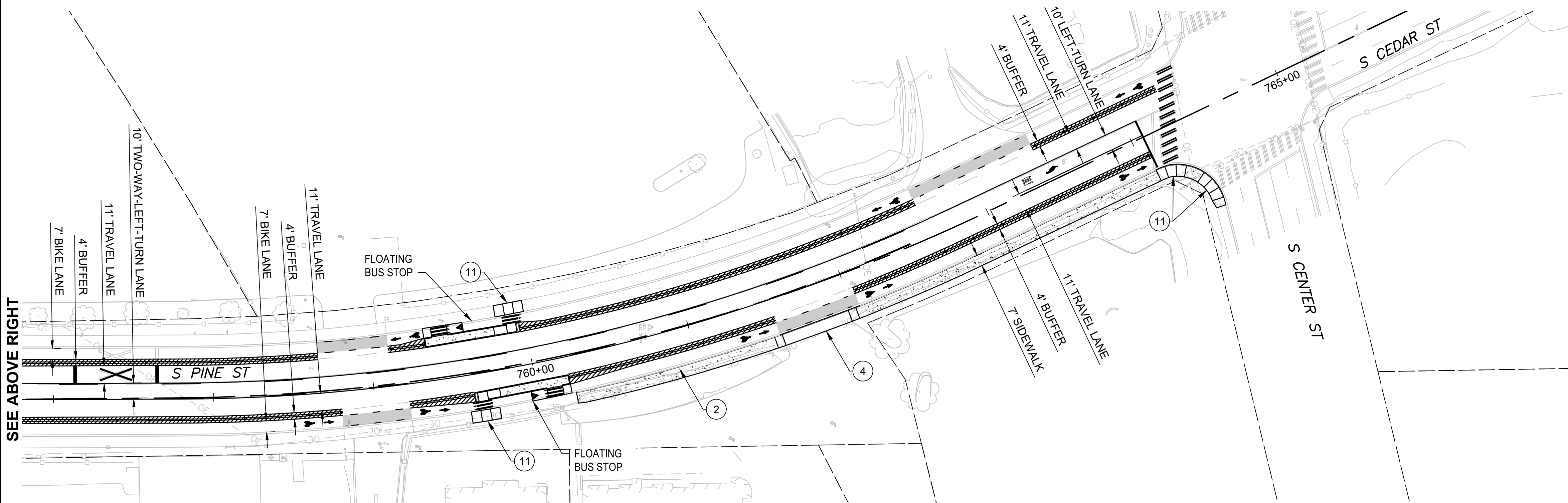
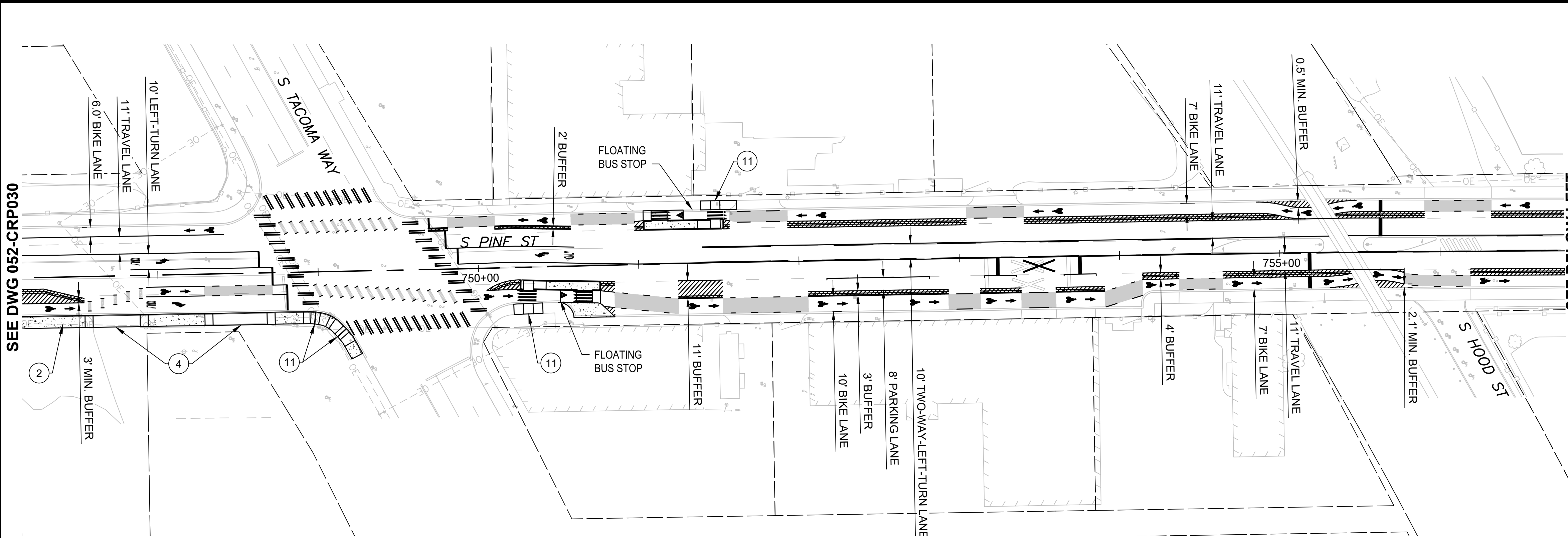
DESIGNED BY: J. CROFOOT
DRAWN BY: B. WILLIAMS
CHECKED BY: R. PARKER
APPROVED BY: B. AGAN

						SCALE: 1"=40'	<b>SOUTH TACOMA STATION IMPROVEMENTS</b> PHASE 2  CIVIL S PINE ST CITY OF TACOMA		DRAWING No.: <b>052-CRP030</b>
SUBMITTED BY: T. GONZALES		DATE: 6/16/2023		REVIEWED BY: K. YOUSSEF		FILENAME: STRA-30-CRP021-32			FACILITY ID: ###
						CONTRACT No.: RTA/LR #			SHEET No.: #
						DATE: 06/16/2023			REV: ###



Xrefs:  
xSTRA--VRX001  
xSTRA--30--CRP300  
xSTRA--VOP001  
xSTRA--VOP002  
xSTRA--VOP003  
xSTRA--VOP004  
xSTRA--VSF001  
STRA--GEN--SHTNOTES  
xSTRA--40--CRP400  
GB--TB22x34

06/16/23 | 4:57 PM | WILLIBRE  
U:\PSO\PROJECTS\CLIENTS\3012-052 SOUTH TACOMA STATION\PH02\989SVCS\CADD\DWG\STRA-30-CRP021-32.DWG



CONSTRUCTION NOTES:

1. INSTALL CEMENT CONCRETE CURB AND GUTTER PER CITY OF TACOMA STD PLAN. SU-03.
2. INSTALL CEMENT CONCRETE SIDEWALK PER CITY OF TACOMA STD PLAN. SU-04.
3. NOT USED.
4. INSTALL CEMENT CONCRETE DRIVEWAY APPROACH PER CITY OF TACOMA STD PLAN. SU-07.
5. INSTALL PLANTER STRIP .
6. INSTALL RETAINING WALL.
7. INSTALL PEDESTRIAN HANDRAIL FOR FALL PROTECTION.
8. NOT USED.
9. NOT USED.
10. INSTALL PERPENDICULAR CURB RAMP TYPE 'A', PER CITY OF TACOMA STD PLAN SU-05A.
11. INSTALL PARALLEL CURB RAMP TYPE 'A', PER CITY OF TACOMA STD PLAN SU-05D.
12. INSTALL SINGLE DIRECTION CURB RAMP, PER CITY OF TACOMA STD PLAN SU-05F.
13. INSTALL PERPENDICULAR CURB RAMP TYPE 'B', PER CITY OF TACOMA STD PLAN SU-05B.

GENERAL NOTES:

1. SEE DRAWING NOS. 052-GZN001 - 052-GZN003 FOR CITY OF TACOMA AND SOUND TRANSIT GENERAL NOTES.
2. REPLACE ALL EXISTING UTILITY LIDS WITHIN BICYCLE AND PEDESTRIAN FACILITIES WITH ANTI SLIP LID.
3. CENTERLINE ALIGNMENTS GENERATED BY GIS RIGHT-OF-WAY LINES, NO FIELD SURVEY WAS CONDUCTED TO VERIFY ALIGNMENTS.
4. MAILBOXES IN CONFLICT WITH WORK TO BE RELOCATED.
5. STREET LIGHTING IMPROVEMENTS ON PRIORITY ROADWAYS, SEE SHEET 51.
6. STANDARD BIKE WAYFINDING SIGNAGE TO BE INCLUDED AS NECESSARY.

LEGEND:

2" MILL & OVERLAY ASPHALT CONC PVMT, OR  
FULL DEPTH 4" HMA, 9" CSBC AS REQUIRED

RESTORATION CEMENT CONC PVMT

LANDSCAPING

CEMENT CONC SIDEWALK

CEMENT CONC. TRAFFIC CURB AND GUTTER

PLASTIC LINE

SAWCUT

TEMPORARY EASEMENT

PLASTIC STOP LINE

PLASTIC CROSSWALK

PLASTIC SHARROW SYMBOL

PLASTIC BIKE LANE SYMBOL

GREEN BIKEWAY MARKING

BIKE LANE BUFFER MARKING

PROTECTED BIKEWAY PLASTIC CURBING  
WITH DELINEATOR

DELINEATOR

PLASTIC BIKE CROSSING


SINGLE DASH LINE BIKE LANE STRIPING

HMA SPEED HUMP AND  
SPEED HUMP SYMBOL

LOW PROFILE PLASTIC CURBING

LOW PROFILE PLASTIC CURBING WITH  
DELINEATORS

DRAFT  
PRINT



AHJ: #####

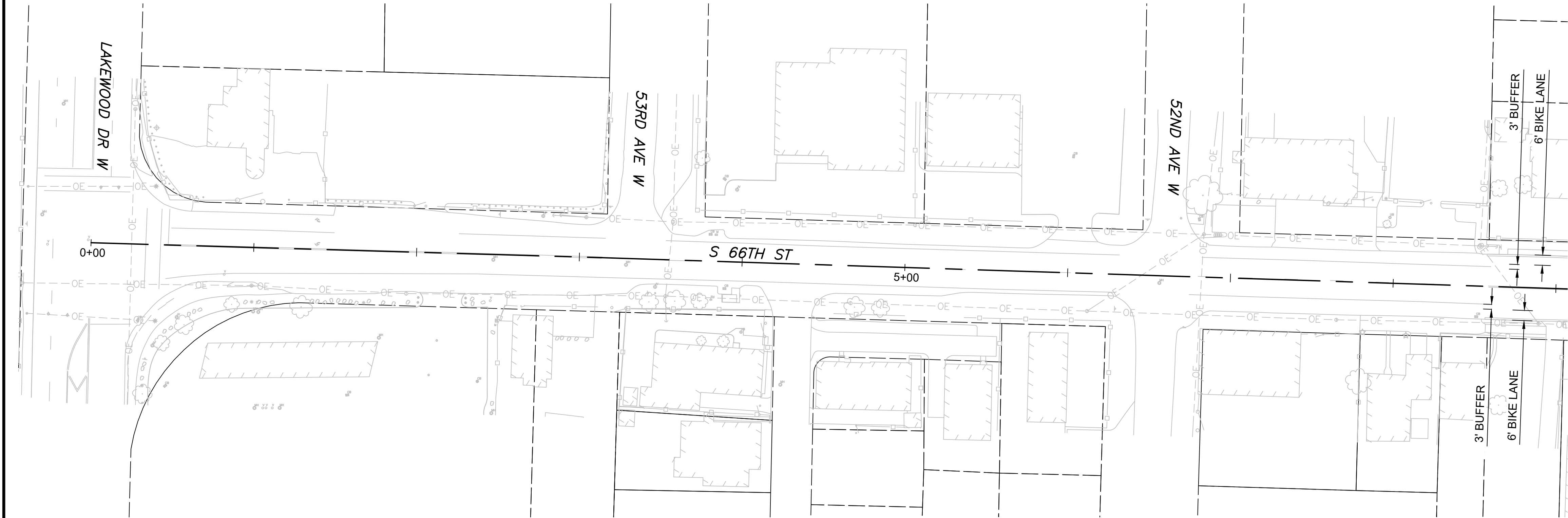
PACKAGE # #####

						DESIGNED BY: #####
						DRAWN BY: B. WILLIAMS
						CHECKED BY: R. PARKER
						APPROVED BY: B. AGAN
No.	DATE	DSN	CHK	APP	REVISION	

<b>Parametrix</b> ENGINEERING · PLANNING · ENVIRONMENTAL SCIENCES		<b>DAVID EVANS AND ASSOCIATES INC.</b> 2106 Pacific Ave East Suite 400 Tacoma Washington 98424 Phone: 253.922.9781		<b>SOUND TRANSIT</b>		SCALE: 1"=40'	<b>SOUTH TACOMA STATION IMPROVEMENTS PHASE 2</b>  CIVIL S PINE ST CITY OF TACOMA		DRAWING No.: <b>052-CRP031</b>
SUBMITTED BY: T. GONZALES		DATE: 6/16/2023		REVIEWED BY: K. YOUSSEF		FILENAME: STRA-30-CRP021-32			FACILITY ID: ###
						CONTRACT No.: RTA/LR #			SHEET No.: #
						DATE: 06/16/2023			REV: ####

Xrefs:  
xSTRA--VRX001  
xSTRA--40--CRP400  
ST--1B22x34  
xSTRA--VOP001  
xSTRA--VOP002  
xSTRA--VOP003  
xSTRA--VOP004  
xSTRA--VSF001  
STRA--GEN--SHTNOTES  
xSTRA--30--CRP300  
xSTRA--50--CRP500  
xSTRA--10--CRP100  
xSTRA--20--CRP200

06/16/23 | 9:17 AM | WILLIBRE  
U:\PSO\PROJECTS\CLIENTS\3012-DEA\554-3012-052 SOUTH TACOMA STATION\PH02\959\VC\SC\CADD\DWG\STRA-40-CRP033-42.DWG



CONSTRUCTION NOTES:

- 1 INSTALL CEMENT CONCRETE CURB AND GUTTER PER CITY OF TACOMA STD PLAN. SU-03.
- 2 INSTALL CEMENT CONCRETE SIDEWALK PER CITY OF TACOMA STD PLAN. SU-04.
- 3 NOT USED.
- 4 INSTALL CEMENT CONCRETE DRIVEWAY APPROACH PER CITY OF TACOMA STD PLAN. SU-07.
- 5 INSTALL PLANTER STRIP .
- 6 INSTALL RETAINING WALL.
- 7 INSTALL PEDESTRIAN HANDRAIL FOR FALL PROTECTION.
- 8 NOT USED.
- 9 NOT USED.
- 10 INSTALL PERPENDICULAR CURB RAMP TYPE 'A', PER CITY OF TACOMA STD PLAN SU-05A.
- 11 INSTALL PARALLEL CURB RAMP TYPE 'A', PER CITY OF TACOMA STD PLAN SU-05D.
- 12 INSTALL SINGLE DIRECTION CURB RAMP, PER CITY OF TACOMA STD PLAN SU-05F.
- 13 INSTALL PERPENDICULAR CURB RAMP TYPE 'B', PER CITY OF TACOMA STD PLAN SU-05B.


GENERAL NOTES:

1. SEE DRAWING NOS. 052-GZN001 - 052-GZN003 FOR CITY OF TACOMA AND SOUND TRANSIT GENERAL NOTES.
2. REPLACE ALL EXISTING UTILITY LIDS WITHIN BICYCLE AND PEDESTRIAN FACILITIES WITH ANTI SLIP LID.
3. CENTERLINE ALIGNMENTS GENERATED BY GIS RIGHT-OF-WAY LINES, NO FIELD SURVEY WAS CONDUCTED TO VERIFY ALIGNMENTS.
4. MAILBOXES IN CONFLICT WITH WORK TO BE RELOCATED.
5. STREET LIGHTING IMPROVEMENTS ON PRIORITY ROADWAYS, SEE SHEET 51.
6. STANDARD BIKE WAYFINDING SIGNAGE TO BE INCLUDED AS NECESSARY.

LEGEND:

2" MILL & OVERLAY ASPHALT CONC PVMT, OR  
FULL DEPTH 4" HMA, 9" CSBC AS REQUIRED

- RESTORATION CEMENT CONC PVMT
- LANDSCAPING
- CEMENT CONC SIDEWALK
- CEMENT CONC. TRAFFIC CURB AND GUTTER
- PLASTIC LINE
- SAWCUT
- TEMPORARY EASEMENT
- PLASTIC STOP LINE
- PLASTIC CROSSWALK
- PLASTIC SHARROW SYMBOL
- PLASTIC BIKE LANE SYMBOL
- GREEN BIKEWAY MARKING
- BIKE LANE BUFFER MARKING
- PROTECTED BIKEWAY PLASTIC CURBING  
WITH DELINEATOR
- DELINEATOR
- PLASTIC BIKE CROSSING
- SINGLE DASH LINE BIKE LANE STRIPING
- HMA SPEED HUMP AND  
SPEED HUMP SYMBOL
- LOW PROFILE PLASTIC CURBING
- LOW PROFILE PLASTIC CURBING WITH  
DELINEATORS



DRAFT  
PRINT

						AHJ: #####				PACKAGE # #####							
						DESIGNED BY:	<div><div>Parametrix</div><div>ENGINEERING · PLANNING · ENVIRONMENTAL SCIENCES</div><div><div></div></div></div>	<div><div>DE</div><div>DAVID EVANS AND ASSOCIATES INC.</div><div>2106 Pacific Ave East Suite 400 Tacoma Washington 98424 Phone: 253.922.9781</div></div>	<div>LINE IS " AT FULL SCALE</div>	<div><div>T</div><div>SOUNDTRANSIT</div></div>	SCALE: 1"=40'	<div><div>SOUTH TACOMA STATION IMPROVEMENTS</div><div>PHASE 2</div><div>CIVIL</div><div>S 66TH ST</div><div>CITY OF TACOMA</div></div>	DRAWING No.:				
					DRAWN BY:	052-CRP032											
					B. WILLIAMS	FACILITY ID:											
					CHECKED BY:	###											
					R. PARKER	SHEET No.:											
					APPROVED BY:	DATE:	REVIEWED BY:	DATE:				REV:					
No.	DATE	DSN	CHK	APP	REVISION	B. AGAN	SUBMITTED BY: T. GONZALES	6/14/2023	K. YOUSSEF	#	06/14/2023	#	####				



Xrefs:  
xSTRA--VRX001  
xSTRA--40--CRP400  
ST--1822x34  
xSTRA--VOP001  
xSTRA--VOP002  
xSTRA--VOP003  
xSTRA--VOP004  
xSTRA--VSF001  
STRA--GEN--SHTNOTES  
xSTRA--30--CRP300  
xSTRA--30--CRP500  
xSTRA--10--CRP100  
xSTRA--20--CRP200

06/16/23 | 9:19 AM | WILLIBRE  
U:\PSO\PROJECTS\CLIENTS\3012\DEA\554-3012-052 SOUTH TACOMA STATION\PH02\98SVCS\CADD\DWG\STRA-40-CRP033-42.DWG

SEE DWG 052-CRP032

SEE ABOVE RIGHT



CONSTRUCTION NOTES:

1. INSTALL CEMENT CONCRETE CURB AND GUTTER PER CITY OF TACOMA STD PLAN. SU-03.
2. INSTALL CEMENT CONCRETE SIDEWALK PER CITY OF TACOMA STD PLAN. SU-04.
3. NOT USED.
4. INSTALL CEMENT CONCRETE DRIVEWAY APPROACH PER CITY OF TACOMA STD PLAN. SU-07.
5. INSTALL PLANTER STRIP .
6. INSTALL RETAINING WALL.
7. INSTALL PEDESTRIAN HANDRAIL FOR FALL PROTECTION.
8. NOT USED.
9. NOT USED.
10. INSTALL PERPENDICULAR CURB RAMP TYPE 'A', PER CITY OF TACOMA STD PLAN SU-05A.
11. INSTALL PARALLEL CURB RAMP TYPE 'A', PER CITY OF TACOMA STD PLAN SU-05D.
12. INSTALL SINGLE DIRECTION CURB RAMP, PER CITY OF TACOMA STD PLAN SU-05F.
13. INSTALL PERPENDICULAR CURB RAMP TYPE 'B', PER CITY OF TACOMA STD PLAN SU-05B.

GENERAL NOTES:

1. SEE DRAWING NOS. 052-GZN001 - 052-GZN003 FOR CITY OF TACOMA AND SOUND TRANSIT GENERAL NOTES.
2. REPLACE ALL EXISTING UTILITY LIDS WITHIN BICYCLE AND PEDESTRIAN FACILITIES WITH ANTI SLIP LID.
3. CENTERLINE ALIGNMENTS GENERATED BY GIS RIGHT-OF-WAY LINES, NO FIELD SURVEY WAS CONDUCTED TO VERIFY ALIGNMENTS.
4. MAILBOXES IN CONFLICT WITH WORK TO BE RELOCATED.
5. STREET LIGHTING IMPROVEMENTS ON PRIORITY ROADWAYS, SEE SHEET 51.
6. STANDARD BIKE WAYFINDING SIGNAGE TO BE INCLUDED AS NECESSARY.

LEGEND:

2" MILL & OVERLAY ASPHALT CONC PVMT, OR  
FULL DEPTH 4" HMA, 9" CSBC AS REQUIRED

RESTORATION CEMENT CONC PVMT

LANDSCAPING

CEMENT CONC SIDEWALK

CEMENT CONC. TRAFFIC CURB AND GUTTER

PLASTIC LINE

SAWCUT

TEMPORARY EASEMENT

PLASTIC STOP LINE

PLASTIC CROSSWALK

PLASTIC SHARROW SYMBOL

PLASTIC BIKE LANE SYMBOL

GREEN BIKEWAY MARKING

BIKE LANE BUFFER MARKING

PROTECTED BIKEWAY PLASTIC CURBING  
WITH DELINEATOR

DELINEATOR

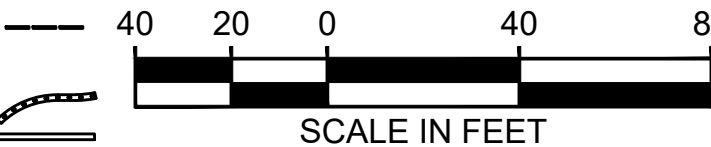

PLASTIC BIKE CROSSING

SINGLE DASH LINE BIKE LANE STRIPING

HMA SPEED HUMP AND  
SPEED HUMP SYMBOL

LOW PROFILE PLASTIC CURBING

LOW PROFILE PLASTIC CURBING WITH  
DELINEATORS



DRAFT  
PRINT

AHJ: #####

PACKAGE # #####

No.	DATE	DSN	CHK	APP	REVISION

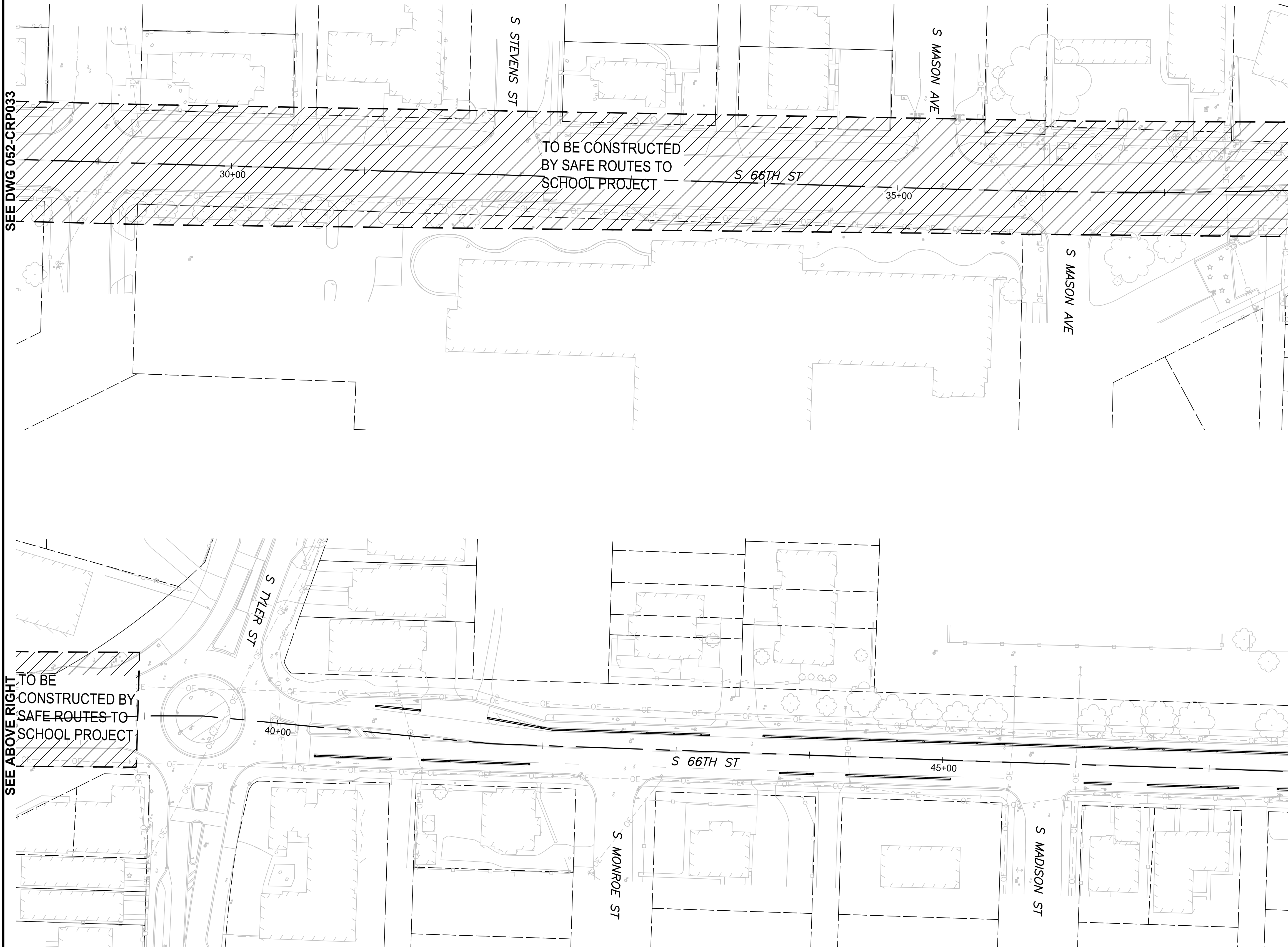
DESIGNED BY:	B. MAY
DRAWN BY:	B. WILLIAMS
CHECKED BY:	R. PARKER
APPROVED BY:	B. AGAN

						SCALE: 1"=40'	<b>SOUTH TACOMA STATION IMPROVEMENTS</b>  PHASE 2  CIVIL S 66TH ST CITY OF TACOMA		DRAWING No.: <b>052-CRP033</b>
SUBMITTED BY: T. GONZALES		DATE: 6/14/2023		REVIEWED BY: K. YOUSSEF		FILENAME: STRA-40-CRP033-42			FACILITY ID: ###
						CONTRACT No.: RTA/LR #			SHEET No.: #
						DATE: 06/14/2023			REV: ####

Krefs:  
xSTRA-VRX001  
xSTRA-40-CRP400  
ST-TB22x34  
xSTRA-VOP001  
xSTRA-VOP002  
xSTRA-VOP003  
xSTRA-VOP004  
xSTRA-VSF001  
STRA-GEN-SHTNOTES  
xSTRA-30-CRP300  
xSTRA-50-CRP500  
xSTRA-10-CRP100  
xSTRA-20-CRP200

06/16/23 9:20 AM | WILLIBRE  
C:\PROJECTS\CLIENTS\3012-DEA554-3012-052 SOUTHACOMASTATION\PH02\99SV\CSI\CADD\DWG\STRA-40-CRP033-42.DWG

06/16/23 | 9:20 AM | WILLIBRE



**CONSTRUCTION NOTES:**

- 1 INSTALL CEMENT CONCRETE CURB AND GUTTER PER CITY OF TACOMA STD PLAN. SU-03.
- 2 INSTALL CEMENT CONCRETE SIDEWALK PER CITY OF TACOMA STD PLAN. SU-04.
- 3 NOT USED.
- 4 INSTALL CEMENT CONCRETE DRIVEWAY APPROACH PER CITY OF TACOMA STD PLAN. SU-07.
- 5 INSTALL PLANTER STRIP .
- 6 INSTALL RETAINING WALL.
- 7 INSTALL PEDESTRIAN HANDRAIL FOR FALL PROTECTION.
- 8 NOT USED.
- 9 NOT USED.
- 10 INSTALL PERPENDICULAR CURB RAMP TYPE 'A', PER CITY OF TACOMA STD PLAN SU-05A.
- 11 INSTALL PARALLEL CURB RAMP TYPE 'A', PER CITY OF TACOMA STD PLAN SU-05D.
- 12 INSTALL SINGLE DIRECTION CURB RAMP, PER CITY OF TACOMA STD PLAN SU-05F.
- 13 INSTALL PERPENDICULAR CURB RAMP TYPE 'B', PER CITY OF TACOMA STD PLAN SU-05B.

**GENERAL NOTES:**

1. SEE DRAWING NOS. 052-GZN001 - 052-GZN003 FOR CITY OF TACOMA AND SOUND TRANSIT GENERAL NOTES.
2. REPLACE ALL EXISTING UTILITY LIDS WITHIN BICYCLE AND PEDESTRIAN FACILITIES WITH ANTI SLIP LID.
3. CENTERLINE ALIGNMENTS GENERATED BY GIS RIGHT-OF-WAY LINES, NO FIELD SURVEY WAS CONDUCTED TO VERIFY ALIGNMENTS.
4. MAILBOXES IN CONFLICT WITH WORK TO BE RELOCATED.
5. STREET LIGHTING IMPROVEMENTS ON PRIORITY ROADWAYS, SEE SHEET 51.
6. STANDARD BIKE WAYFINDING SIGNAGE TO BE INCLUDED AS NECESSARY.

LEGEND:

2" MILL & OVERLAY ASPHALT CONC PVMT, OR  
FULL DEPTH 4" HMA, 9" CSBC AS REQUIRED

RESTORATION CEMENT CONC PVMT

## LANDSCAPING

CEMENT CONC SIDEWALK

CEMENT CONC. TRAFFIC CURB AND GUTTER

PLASTIC LINE

SAWCUT

TEMPORARY EASEMENT

PLASTIC STOP LINE

## PLASTIC CROSSWALK

### PLASTIC SHARROW SYMBOL

### 5 PLASTIC BIKE LANE SYMBOL

## 5 GREEN BIKEWAY MARKING

## BIKE LANE BUFFER MARKING

PROTECTED BIKEWAY PLASTIC CURBING  
WITH DELINEATOR

## DELINEATOR

## PLASTIC BIKE CROSSING


SINGLE DASH LINE BIKE LANE STRIPING

HMA SPEED HUMP AND  
SPEED HUMP SYMBOL

## LOW PROFILE PLASTIC CURBING

## LOW PROFILE PLASTIC CURBING WITH DELINEATORS

DRAFT  
PRINT



						AHJ: #####				PACKAGE # #####																																							
<table><tr><td></td><td></td><td></td><td></td><td></td><td></td></tr><tr><td></td><td></td><td></td><td></td><td></td><td></td></tr><tr><td></td><td></td><td></td><td></td><td></td><td></td></tr><tr><td></td><td></td><td></td><td></td><td></td><td></td></tr><tr><td>No.</td><td>DATE</td><td>DSN</td><td>CHK</td><td>APP</td><td>REVISION</td></tr></table>																														No.	DATE	DSN	CHK	APP	REVISION	<div>DESIGNED BY: B. MAY</div> <div>DRAWN BY: B. WILLIAMS</div> <div>CHECKED BY: R. PARKER</div> <div>APPROVED BY: B. AGAN</div>		<div><div>Parametrix</div><div>ENGINEERING · PLANNING · ENVIRONMENTAL SCIENCES</div><div></div></div>		<div><div>DE</div><div>DAVID EVANS AND ASSOCIATES INC.</div><div>2106 Pacific Ave East Suite 400 Tacoma Washington 98424 Phone: 253.922.9781</div></div>		<div>LINE IS 1" AT FULL SCALE</div>	<div><div>ST</div><div>SOUNDTRANSIT</div></div>	SCALE: 1"=40'		<div>SOUTH TACOMA STATION IMPROVEMENTS</div> <div>PHASE 2</div> <div>CIVIL S 66TH ST CITY OF TACOMA</div>		DRAWING No.: 052-CRP034	
No.	DATE	DSN	CHK	APP	REVISION																																												
FILENAME: STRA-40-CRP033-42		FACILITY ID: ###																																															
CONTRACT No.: RTA/LR #		SHEET No.: #		REV.: ###																																													
DATE: 06/14/2023																																																	

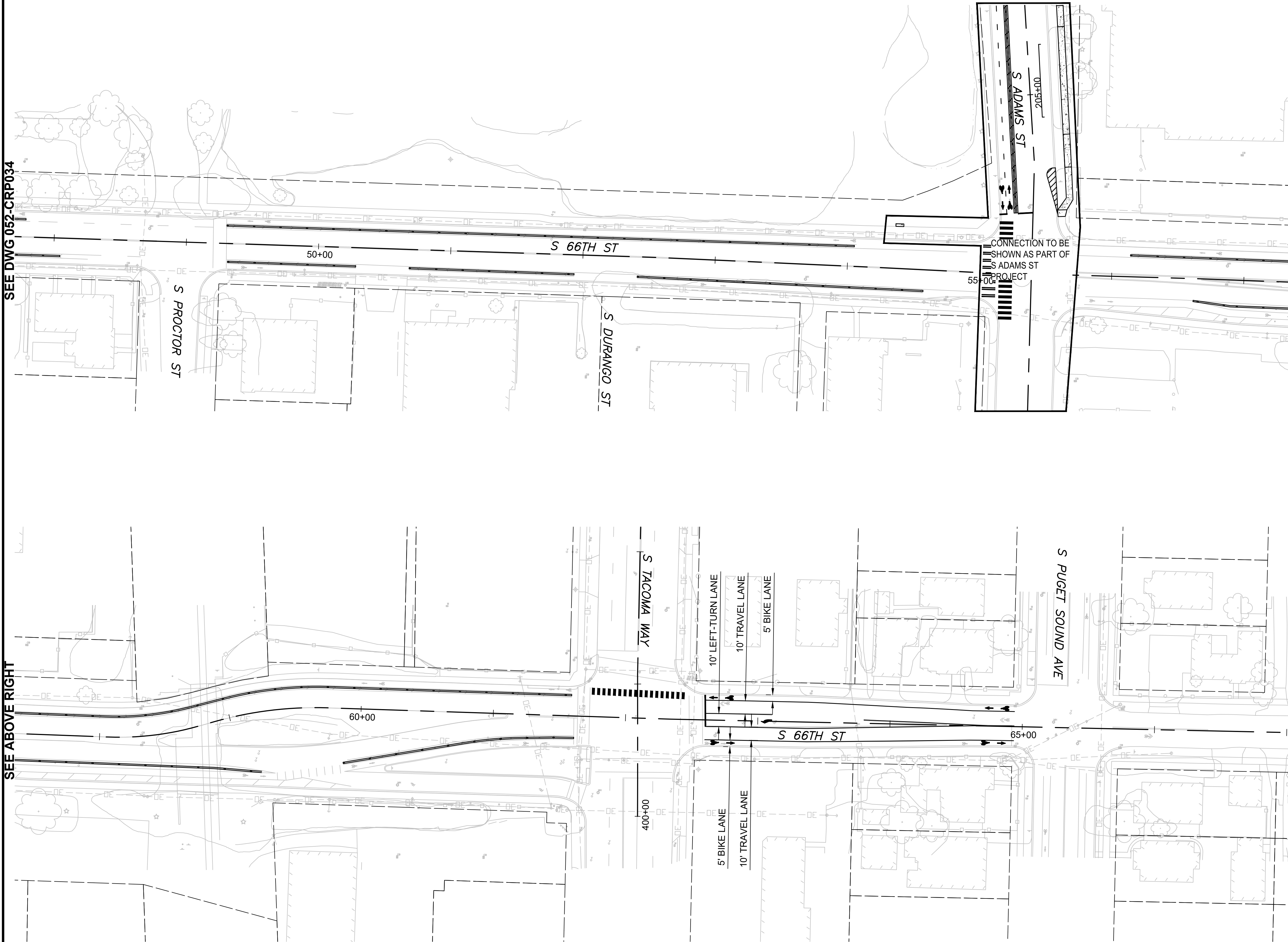


Xrefs:  
xSTRA-VRX001  
ST-TB22x34  
xSTRA-VSF001  
xSTRA-SURF  
xSTRA-VOP001  
xSTRA-VOP003  
xSTRA-VOP002  
xSTRA-VOP004  
xSTRA-50-CRP500  
STRA-GEN-SHINOTES  
xSTRA-40-CRP400  
xSTRA-30-CRP300  
xSTRA-10-CRP100  
xSTRA-20-CRP200

06/16/23 | 9:27 AM | WILLIBRE  
U:\PSO\PROJECTS\CLIENTS\3012-DEA\554-3012-052 SOUTH TACOMA STATION\PH02\989SVCS\CADD\DWG\STRA-44-CRP043-48.DWG

SEE DWG 052-CRP034

SEE ABOVE RIGHT



CONSTRUCTION NOTES:

1. INSTALL CEMENT CONCRETE CURB AND GUTTER PER CITY OF TACOMA STD PLAN. SU-03.
2. INSTALL CEMENT CONCRETE SIDEWALK PER CITY OF TACOMA STD PLAN. SU-04.
3. NOT USED.
4. INSTALL CEMENT CONCRETE DRIVEWAY APPROACH PER CITY OF TACOMA STD PLAN. SU-07.
5. INSTALL PLANTER STRIP .
6. INSTALL RETAINING WALL.
7. INSTALL PEDESTRIAN HANDRAIL FOR FALL PROTECTION.
8. NOT USED.
9. NOT USED.
10. INSTALL PERPENDICULAR CURB RAMP TYPE 'A', PER CITY OF TACOMA STD PLAN SU-05A.
11. INSTALL PARALLEL CURB RAMP TYPE 'A', PER CITY OF TACOMA STD PLAN SU-05D.
12. INSTALL SINGLE DIRECTION CURB RAMP, PER CITY OF TACOMA STD PLAN SU-05F.
13. INSTALL PERPENDICULAR CURB RAMP TYPE 'B', PER CITY OF TACOMA STD PLAN SU-05B.

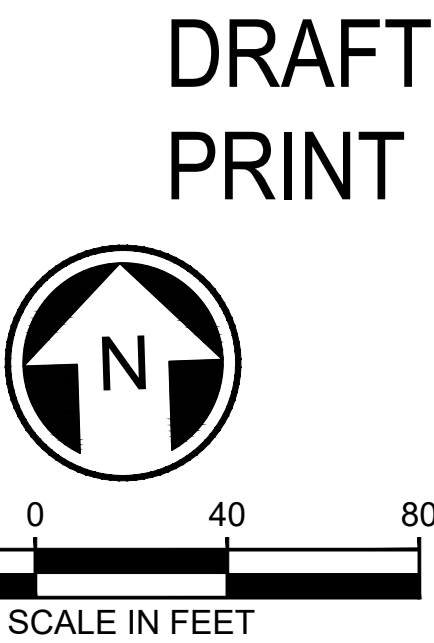
GENERAL NOTES:

1. SEE DRAWING NOS. 052-GZN001 - 052-GZN003 FOR CITY OF TACOMA AND SOUND TRANSIT GENERAL NOTES.
2. REPLACE ALL EXISTING UTILITY LIDS WITHIN BICYCLE AND PEDESTRIAN FACILITIES WITH ANTI SLIP LID.
3. CENTERLINE ALIGNMENTS GENERATED BY GIS RIGHT-OF-WAY LINES, NO FIELD SURVEY WAS CONDUCTED TO VERIFY ALIGNMENTS.
4. MAILBOXES IN CONFLICT WITH WORK TO BE RELOCATED.
5. STREET LIGHTING IMPROVEMENTS ON PRIORITY ROADWAYS, SEE SHEET 51.
6. STANDARD BIKE WAYFINDING SIGNAGE TO BE INCLUDED AS NECESSARY.

LEGEND:

2" MILL & OVERLAY ASPHALT CONC PVMT, OR  
FULL DEPTH 4" HMA, 9" CSBC AS REQUIRED

- RESTORATION CEMENT CONC PVMT
- LANDSCAPING
- CEMENT CONC SIDEWALK
- CEMENT CONC. TRAFFIC CURB AND GUTTER
- PLASTIC LINE
- SAWCUT
- TEMPORARY EASEMENT
- PLASTIC STOP LINE
- PLASTIC CROSSWALK
- PLASTIC SHARROW SYMBOL
- PLASTIC BIKE LANE SYMBOL
- GREEN BIKEWAY MARKING
- BIKE LANE BUFFER MARKING
- PROTECTED BIKEWAY PLASTIC CURBING WITH DELINEATOR
- DELINEATOR
- PLASTIC BIKE CROSSING
- SINGLE DASH LINE BIKE LANE STRIPING
- HMA SPEED HUMP AND SPEED HUMP SYMBOL
- LOW PROFILE PLASTIC CURBING
- LOW PROFILE PLASTIC CURBING WITH DELINEATORS

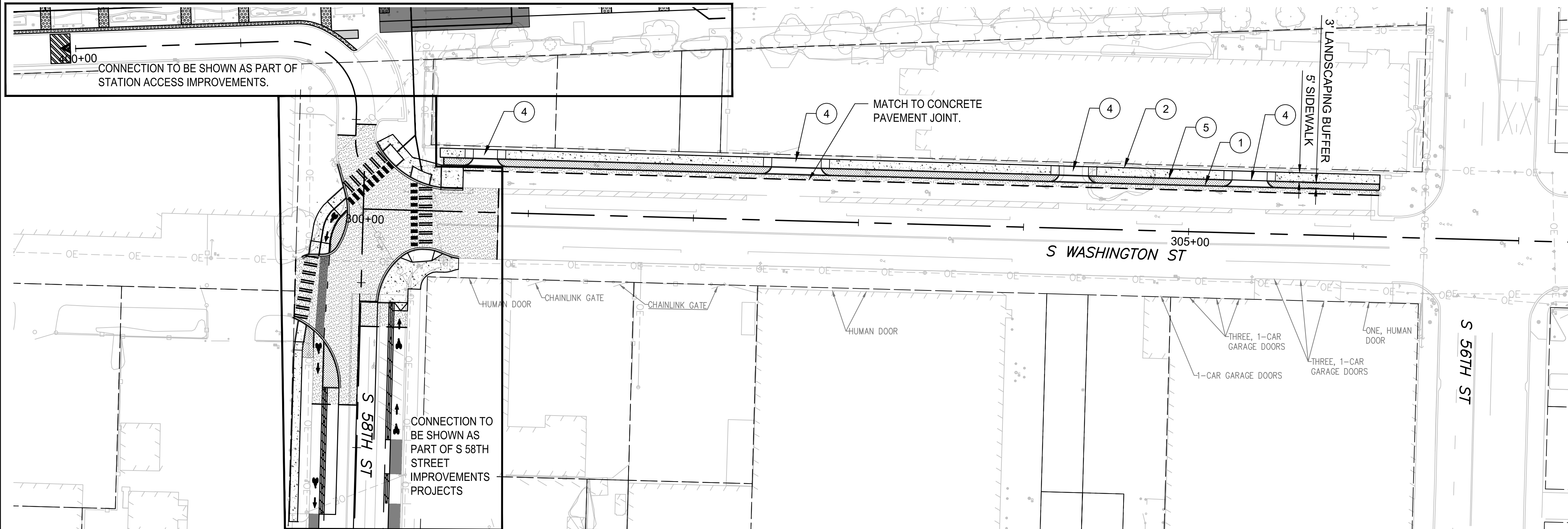


DRAFT  
PRINT

AHJ: #####					PACKAGE # #####								
	<div>Parametrix</div> <div>ENGINEERING · PLANNING · ENVIRONMENTAL SCIENCES</div> <div></div>		<div><div>DE</div><div>DAVID EVANS AND ASSOCIATES INC.</div><div>2106 Pacific Ave East Suite 400 Tacoma Washington 98424 Phone: 253.922.9781</div></div>		<div>LINE IS 1" AT FULL SCALE</div>	<div><div>TS</div><div>SOUNDTRANSIT</div></div>		SCALE: 1"=40'		<div>SOUTH TACOMA STATION IMPROVEMENTS</div> <div>PHASE 2</div> <div>CIVIL S 66TH ST CITY OF TACOMA</div>		DRAWING No.:  052-CRP035	
								FILENAME: STRA-44-CRP043-48				FACILITY ID:  ###	
								CONTRACT No.: RTA/LR #				SHEET No.:  #	
								DATE: 06/14/2023				REV:  ####	
	SUBMITTED BY: T. GONZALES		DATE: 6/14/2023		REVIEWED BY: K. YOUSSEF		DATE: #						

Xrefs:  
xSTRA-VRX001  
ST-TB22x34  
xSTRA-20-CRP200  
xSTRA-VOP001  
xSTRA-VOP002  
xSTRA-VOP003  
xSTRA-VOP004  
xSTRA-VSF001  
STRA-GEN-SHTNOTES  
xSTRA-10-CRP100  
xSTRA-40-CRP400

06/16/23 | 9:32 AM | WILLIBRE  
U:\PSO\PROJECTS\CLIENTS\3012-DEA\554-3012-052 SOUTH TACOMA STATION\PH02\959\VC\SC\CADD\DWG\STRA-20-CRP011-20.DWG



SEE DWG 052-CRP001

CONSTRUCTION NOTES:


1. INSTALL CEMENT CONCRETE CURB AND GUTTER PER CITY OF TACOMA STD PLAN. SU-03.
2. INSTALL CEMENT CONCRETE SIDEWALK PER CITY OF TACOMA STD PLAN. SU-04.
3. NOT USED.
4. INSTALL CEMENT CONCRETE DRIVEWAY APPROACH PER CITY OF TACOMA STD PLAN. SU-07.
5. INSTALL PLANTER STRIP .
6. INSTALL RETAINING WALL.
7. INSTALL PEDESTRIAN HANDRAIL FOR FALL PROTECTION.
8. NOT USED.
9. NOT USED.
10. INSTALL PERPENDICULAR CURB RAMP TYPE 'A', PER CITY OF TACOMA STD PLAN SU-05A.
11. INSTALL PARALLEL CURB RAMP TYPE 'A', PER CITY OF TACOMA STD PLAN SU-05D.
12. INSTALL SINGLE DIRECTION CURB RAMP, PER CITY OF TACOMA STD PLAN SU-05F.
13. INSTALL PERPENDICULAR CURB RAMP TYPE 'B', PER CITY OF TACOMA STD PLAN SU-05B.

GENERAL NOTES:

1. SEE DRAWING NOS. 052-GZN001 - 052-GZN003 FOR CITY OF TACOMA AND SOUND TRANSIT GENERAL NOTES.
2. REPLACE ALL EXISTING UTILITY LIDS WITHIN BICYCLE AND PEDESTRIAN FACILITIES WITH ANTI SLIP LID.
3. CENTERLINE ALIGNMENTS GENERATED BY GIS RIGHT-OF-WAY LINES, NO FIELD SURVEY WAS CONDUCTED TO VERIFY ALIGNMENTS.
4. MAILBOXES IN CONFLICT WITH WORK TO BE RELOCATED.
5. STREET LIGHTING IMPROVEMENTS ON PRIORITY ROADWAYS, SEE SHEET 51.
6. STANDARD BIKE WAYFINDING SIGNAGE TO BE INCLUDED AS NECESSARY.

LEGEND:

- 2" MILL & OVERLAY ASPHALT CONC PVMT, OR FULL DEPTH 4" HMA, 9" CSBC AS REQUIRED
- RESTORATION CEMENT CONC PVMT
- LANDSCAPING
- CEMENT CONC SIDEWALK
- CEMENT CONC. TRAFFIC CURB AND GUTTER
- PLASTIC LINE
- SAWCUT
- TEMPORARY EASEMENT
- PLASTIC STOP LINE
- PLASTIC CROSSWALK
- PLASTIC SHARROW SYMBOL
- PLASTIC BIKE LANE SYMBOL
- GREEN BIKEWAY MARKING
- BIKE LANE BUFFER MARKING
- PROTECTED BIKEWAY PLASTIC CURBING WITH DELINEATOR
- DELINEATOR
- PLASTIC BIKE CROSSING
- SINGLE DASH LINE BIKE LANE STRIPING
- HMA SPEED HUMP AND SPEED HUMP SYMBOL
- LOW PROFILE PLASTIC CURBING
- LOW PROFILE PLASTIC CURBING WITH DELINEATORS



DRAFT  
PRINT

AHJ: #####					PACKAGE # #####				
<div><div><div>Parametrix</div><div>ENGINEERING · PLANNING · ENVIRONMENTAL SCIENCES</div><div></div></div><div><div>DE</div><div>DAVID EVANS AND ASSOCIATES INC.</div><div>2106 Pacific Ave East Suite 400 Tacoma Washington 98424 Phone: 253.922.9781</div></div></div>	<div>LINE IS 1" AT FULL SCALE</div>	<div><div>TS</div><div>SOUNDTRANSIT</div></div>	SCALE: 1"=40'		<div><div>SOUTH TACOMA STATION IMPROVEMENTS</div><div>PHASE 2</div><div>CIVIL S WASHINGTON ST CITY OF TACOMA</div></div>			DRAWING No.: <b>052-CRP036</b>	
			FILENAME: STRA-20-CRP011-20					FACILITY ID: ###	
			CONTRACT No.: RTA/LR #					SHEET No.: #	
			DATE: 06/15/2023					REV: ####	
			SUBMITTED BY: T. GONZALES					DATE: 6/15/2023	



Xrefs:  
xSTRA-VRX001  
xSTRA-40-CRP400  
ST-1B22x34  
xSTRA-VOP001  
xSTRA-VOP002  
xSTRA-VOP003  
xSTRA-VOP004  
xSTRA-VSF001  
STRA-GEN-SHTNOTES  
xSTRA-30-CRP300  
xSTRA-50-CRP500  
xSTRA-10-CRP100  
xSTRA-20-CRP200



SEE BELOW LEFT



SEE ABOVE RIGHT

CONSTRUCTION NOTES:

1. INSTALL CEMENT CONCRETE CURB AND GUTTER PER CITY OF TACOMA STD PLAN. SU-03.
2. INSTALL CEMENT CONCRETE SIDEWALK PER CITY OF TACOMA STD PLAN. SU-04.
3. NOT USED.
4. INSTALL CEMENT CONCRETE DRIVEWAY APPROACH PER CITY OF TACOMA STD PLAN. SU-07.
5. INSTALL PLANTER STRIP .
6. INSTALL RETAINING WALL.
7. INSTALL PEDESTRIAN HANDRAIL FOR FALL PROTECTION.
8. NOT USED.
9. NOT USED.
10. INSTALL PERPENDICULAR CURB RAMP TYPE 'A', PER CITY OF TACOMA STD PLAN SU-05A.
11. INSTALL PARALLEL CURB RAMP TYPE 'A', PER CITY OF TACOMA STD PLAN SU-05D.
12. INSTALL SINGLE DIRECTION CURB RAMP, PER CITY OF TACOMA STD PLAN SU-05F.
13. INSTALL PERPENDICULAR CURB RAMP TYPE 'B', PER CITY OF TACOMA STD PLAN SU-05B.

GENERAL NOTES:

1. SEE DRAWING NOS. 052-GZN001 - 052-GZN003 FOR CITY OF TACOMA AND SOUND TRANSIT GENERAL NOTES.
2. REPLACE ALL EXISTING UTILITY LIDS WITHIN BICYCLE AND PEDESTRIAN FACILITIES WITH ANTI SLIP LID.
3. CENTERLINE ALIGNMENTS GENERATED BY GIS RIGHT-OF-WAY LINES, NO FIELD SURVEY WAS CONDUCTED TO VERIFY ALIGNMENTS.
4. MAILBOXES IN CONFLICT WITH WORK TO BE RELOCATED.
5. STREET LIGHTING IMPROVEMENTS ON PRIORITY ROADWAYS, SEE SHEET 51.
6. STANDARD BIKE WAYFINDING SIGNAGE TO BE INCLUDED AS NECESSARY.

LEGEND:

2" MILL & OVERLAY ASPHALT CONC PVMT, OR  
FULL DEPTH 4" HMA, 9" CSBC AS REQUIRED

RESTORATION CEMENT CONC PVMT

LANDSCAPING

CEMENT CONC SIDEWALK

CEMENT CONC. TRAFFIC CURB AND GUTTER

PLASTIC LINE

SAWCUT

TEMPORARY EASEMENT

PLASTIC STOP LINE

PLASTIC CROSSWALK

PLASTIC SHARROW SYMBOL

PLASTIC BIKE LANE SYMBOL

GREEN BIKEWAY MARKING

BIKE LANE BUFFER MARKING

PROTECTED BIKEWAY PLASTIC CURBING  
WITH DELINEATOR

DELINEATOR

PLASTIC BIKE CROSSING

SINGLE DASH LINE BIKE LANE STRIPING

HMA SPEED HUMP AND  
SPEED HUMP SYMBOL

LOW PROFILE PLASTIC CURBING

LOW PROFILE PLASTIC CURBING WITH  
DELINEATORS

40 20 0 40 80

SCALE IN FEET




DRAFT  
PRINT

AHJ: #####

PACKAGE # #####

No.	DATE	DSN	CHK	APP	REVISION

DESIGNED BY:	B. MAY
DRAWN BY:	B. WILLIAMS
CHECKED BY:	R. PARKER
APPROVED BY:	B. AGAN

						SOUTH TACOMA STATION IMPROVEMENTS PHASE 2 CIVIL S UNION AVE AND S 45TH ST CITY OF TACOMA		DRAWING No.: 052-CRP037 FACILITY ID: ### SHEET No.: # REV: ###	
SUBMITTED BY: T. GONZALES		DATE: 6/14/2023		REVIEWED BY: K. YOUSSEF		DATE: #		DATE: 06/14/2023	



Xrefs:  
xSTRA-VRX001  
ST-TB22x34  
xSTRA-10-CRP100  
xSTRA-VOP002  
xSTRA-VOP001  
xSTRA-VOP003  
xSTRA-VOP004  
xSTRA-VSF001  
STRA-GEN-SHTNOTES  
xSTRA-VN001  
xSTRA-20-CRP200

06/16/23 | 9:50 AM | WILLIBRE  
U:\PROJECTS\CLIENTS\3012-DEA\554-3012-052 SOUTH TACOMA STATION\PH02\989\SVCS\CADD\DWG\STRA-10-CRP001-10.DWG



**CONSTRUCTION NOTES:**

1. INSTALL CEMENT CONCRETE CURB AND GUTTER PER CITY OF TACOMA STD PLAN. SU-03.
2. INSTALL CEMENT CONCRETE SIDEWALK PER CITY OF TACOMA STD PLAN. SU-04.
3. NOT USED.
4. INSTALL CEMENT CONCRETE DRIVEWAY APPROACH PER CITY OF TACOMA STD PLAN. SU-07.
5. INSTALL PLANTER STRIP .
6. INSTALL RETAINING WALL.
7. INSTALL PEDESTRIAN HANDRAIL FOR FALL PROTECTION.
8. NOT USED.
9. NOT USED.
10. INSTALL PERPENDICULAR CURB RAMP TYPE 'A', PER CITY OF TACOMA STD PLAN SU-05A.
11. INSTALL PARALLEL CURB RAMP TYPE 'A', PER CITY OF TACOMA STD PLAN SU-05D.
12. INSTALL SINGLE DIRECTION CURB RAMP, PER CITY OF TACOMA STD PLAN SU-05F.
13. INSTALL PERPENDICULAR CURB RAMP TYPE 'B', PER CITY OF TACOMA STD PLAN SU-05B.

**GENERAL NOTES:**

1. SEE DRAWING NOS. 052-GZN001 - 052-GZN003 FOR CITY OF TACOMA AND SOUND TRANSIT GENERAL NOTES.
2. REPLACE ALL EXISTING UTILITY LIDS WITHIN BICYCLE AND PEDESTRIAN FACILITIES WITH ANTI SLIP LID.
3. CENTERLINE ALIGNMENTS GENERATED BY GIS RIGHT-OF-WAY LINES, NO FIELD SURVEY WAS CONDUCTED TO VERIFY ALIGNMENTS.
4. MAILBOXES IN CONFLICT WITH WORK TO BE RELOCATED.
5. STREET LIGHTING IMPROVEMENTS ON PRIORITY ROADWAYS, SEE SHEET 51.
6. STANDARD BIKE WAYFINDING SIGNAGE TO BE INCLUDED AS NECESSARY.

**LEGEND:**

2" MILL & OVERLAY ASPHALT CONC PVMT, OR  
FULL DEPTH 4" HMA, 9" CSBC AS REQUIRED

RESTORATION CEMENT CONC PVMT

LANDSCAPING

CEMENT CONC SIDEWALK

CEMENT CONC. TRAFFIC CURB AND GUTTER

PLASTIC LINE

SAWCUT

TEMPORARY EASEMENT

PLASTIC STOP LINE

PLASTIC CROSSWALK

PLASTIC SHARROW SYMBOL

PLASTIC BIKE LANE SYMBOL

GREEN BIKEWAY MARKING

BIKE LANE BUFFER MARKING

PROTECTED BIKEWAY PLASTIC CURBING WITH DELINEATOR

DELINEATOR

PLASTIC BIKE CROSSING

SINGLE DASH LINE BIKE LANE STRIPING

HMA SPEED HUMP AND SPEED HUMP SYMBOL

LOW PROFILE PLASTIC CURBING

LOW PROFILE PLASTIC CURBING WITH DELINEATORS

**DRAFT PRINT**

						AHJ: #####		PACKAGE # #####		SOUTH TACOMA STATION IMPROVEMENTS PHASE 2  CIVIL S TYLER ST CITY OF TACOMA				DRAWING No.: <b>052-CRP038</b>	
						DESIGNED BY: #####		SCALE: 1"=40'						FACILITY ID: ###	
						DRAWN BY: B. WILLIAMS		FILENAME: STRA-10-CRP001-10							
						CHECKED BY: R. PARKER		CONTRACT No.: RTA/LR #						SHEET No.: #	
						APPROVED BY: B. AGAN		DATE: 06/15/2023						REV: ###	
No.	DATE	DSN	CHK	APP	REVISION										

**Parametrix**  
ENGINEERING · PLANNING · ENVIRONMENTAL SCIENCES

SUBMITTED BY:  
T. GONZALES

DATE:  
6/15/2023

REVIEWED BY:  
K. YOUSSEF

DATE:  
#

**DAVID EVANS AND ASSOCIATES INC.**  
2106 Pacific Ave East Suite 400  
Tacoma Washington 98424  
Phone: 253.922.9781

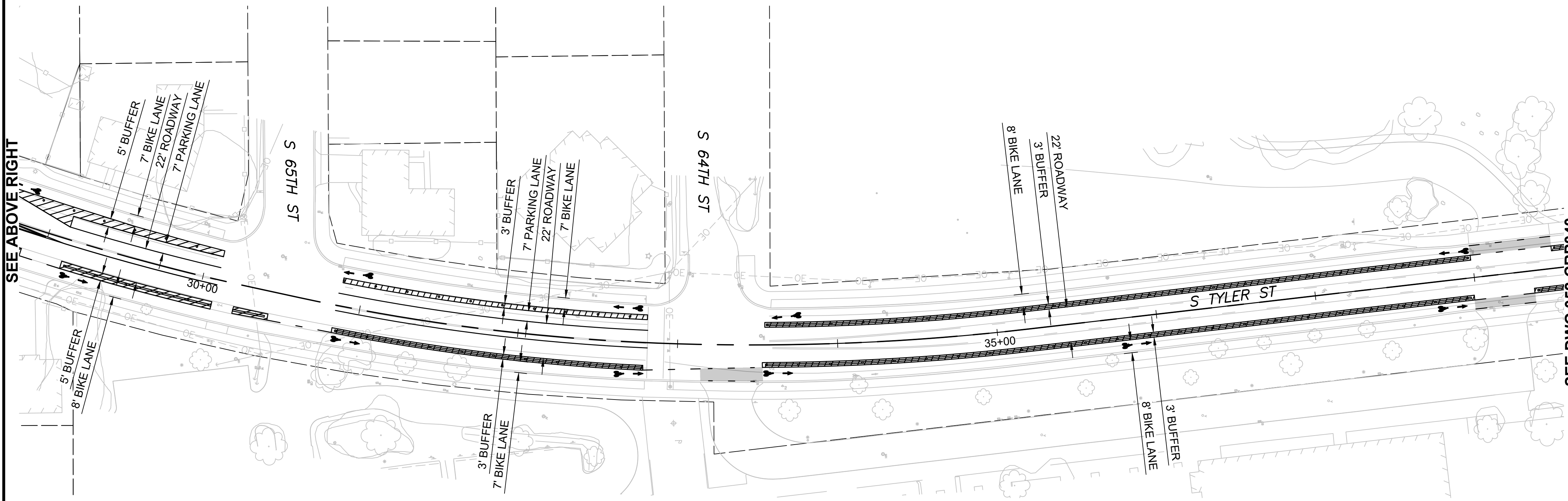
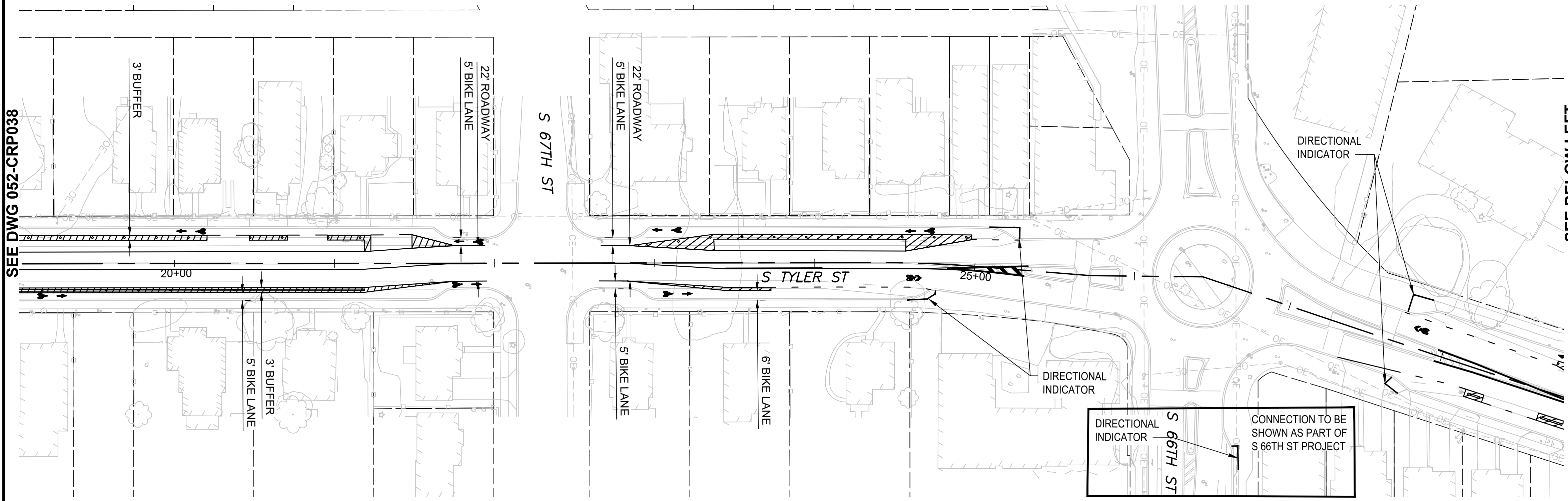
LINE IS 1" AT  
FULL SCALE

**SOUNDTRANSIT**

DATE:  
06/15/2023

Xrefs:  
xSTRA-VRX001  
ST-TB22x34  
xSTRA-10-CRP100  
xSTRA-VOP002  
xSTRA-VOP001  
xSTRA-VOP003  
xSTRA-VOP004  
xSTRA-VSF001  
STRA-GEN-SHTNOTES  
xSTRA-VCN001  
xSTRA-20-CRP200

06/16/23 | 9:51 AM | WILLIBRE  
U:\PSO\PROJECTS\CLIENTS\3012-DEA\554-3012-052 SOUTH TACOMA STATION\PH02\98SVCS\CADD\DWG\STRA-10-CRP001-10.DWG



**CONSTRUCTION NOTES:**

1. INSTALL CEMENT CONCRETE CURB AND GUTTER PER CITY OF TACOMA STD PLAN. SU-03.
2. INSTALL CEMENT CONCRETE SIDEWALK PER CITY OF TACOMA STD PLAN. SU-04.
3. NOT USED.
4. INSTALL CEMENT CONCRETE DRIVEWAY APPROACH PER CITY OF TACOMA STD PLAN. SU-07.
5. INSTALL PLANTER STRIP .
6. INSTALL RETAINING WALL.
7. INSTALL PEDESTRIAN HANDRAIL FOR FALL PROTECTION.
8. NOT USED.
9. NOT USED.
10. INSTALL PERPENDICULAR CURB RAMP TYPE 'A', PER CITY OF TACOMA STD PLAN SU-05A.
11. INSTALL PARALLEL CURB RAMP TYPE 'A', PER CITY OF TACOMA STD PLAN SU-05D.
12. INSTALL SINGLE DIRECTION CURB RAMP, PER CITY OF TACOMA STD PLAN SU-05F.
13. INSTALL PERPENDICULAR CURB RAMP TYPE 'B', PER CITY OF TACOMA STD PLAN SU-05B.

**GENERAL NOTES:**

1. SEE DRAWING NOS. 052-GZN001 - 052-GZN003 FOR CITY OF TACOMA AND SOUND TRANSIT GENERAL NOTES.
2. REPLACE ALL EXISTING UTILITY LIDS WITHIN BICYCLE AND PEDESTRIAN FACILITIES WITH ANTI SLIP LID.
3. CENTERLINE ALIGNMENTS GENERATED BY GIS RIGHT-OF-WAY LINES, NO FIELD SURVEY WAS CONDUCTED TO VERIFY ALIGNMENTS.
4. MAILBOXES IN CONFLICT WITH WORK TO BE RELOCATED.
5. STREET LIGHTING IMPROVEMENTS ON PRIORITY ROADWAYS, SEE SHEET 51.
6. STANDARD BIKE WAYFINDING SIGNAGE TO BE INCLUDED AS NECESSARY.




**LEGEND:**

2" MILL & OVERLAY ASPHALT CONC PVMT, OR  
FULL DEPTH 4" HMA, 9" CSBC AS REQUIRED

RESTORATION CEMENT CONC PVMT	
LANDSCAPING	
CEMENT CONC SIDEWALK	
CEMENT CONC. TRAFFIC CURB AND GUTTER	
PLASTIC LINE	
SAWCUT	
TEMPORARY EASEMENT	
PLASTIC STOP LINE	
PLASTIC CROSSWALK	
PLASTIC SHARROW SYMBOL	
PLASTIC BIKE LANE SYMBOL	
GREEN BIKEWAY MARKING	
BIKE LANE BUFFER MARKING	
PROTECTED BIKEWAY PLASTIC CURBING WITH DELINEATOR	
DELINEATOR	
PLASTIC BIKE CROSSING	
SINGLE DASH LINE BIKE LANE STRIPING	
HMA SPEED HUMP AND SPEED HUMP SYMBOL	
LOW PROFILE PLASTIC CURBING	
LOW PROFILE PLASTIC CURBING WITH DELINEATORS	

DRAFT  
PRINT

SCALE IN FEET

						AHJ: #####				PACKAGE # #####					
						DESIGNED BY: #####		<div><div><div><p><b>Parametrix</b> ENGINEERING · PLANNING · ENVIRONMENTAL SCIENCES</p></div><div><div><div><p><b>DAVID EVANS AND ASSOCIATES INC.</b> 2106 Pacific Ave East Suite 400 Tacoma Washington 98424 Phone: 253.922.9781</p></div><div><div>LINE IS 1" AT FULL SCALE</div><div><p><b>SOUNDTRANSIT</b></p></div></div></div></div></div></div>		<div><div>SCALE: 1"=40'</div><div>FILENAME: STRA-10-CRP001-10</div><div>CONTRACT No.: RTA/LR #</div><div>DATE: 06/15/2023</div></div>		<div><div><div><b>SOUTH TACOMA STATION IMPROVEMENTS</b>  PHASE 2  CIVIL S TYLER ST CITY OF TACOMA</div></div></div>		DRAWING No.: <b>052-CRP039</b>	
FACILITY ID: ###															
SHEET No.: #															
REV: ####															
No.	DATE	DSN	CHK	APP	REVISION	APPROVED BY: B. AGAN		SUBMITTED BY: T. GONZALES		DATE: 6/15/2023		REVIEWED BY: K. YOUSSEF		DATE: #	



Xrefs:  
xSTRA-VRX001  
ST-TB22x34  
xSTRA-10-CRP100  
xSTRA-VOP002  
xSTRA-VOP001  
xSTRA-VOP003  
xSTRA-VOP004  
xSTRA-VSF001  
STRA-GEN-SHTNOTES  
xSTRA-VCN001  
xSTRA-20-CRP200

06/16/23 | 9:52 AM | WILLIBRE  
U:\PSO\PROJECTS\CLIENTS\3012-DEA\554-3012-052 SOUTH TACOMA STATION\PH02\989SVCS\CADD\DWG\STRA-10-CRP001-10.DWG



CONSTRUCTION NOTES:

1. INSTALL CEMENT CONCRETE CURB AND GUTTER PER CITY OF TACOMA STD PLAN. SU-03.
2. INSTALL CEMENT CONCRETE SIDEWALK PER CITY OF TACOMA STD PLAN. SU-04.
3. NOT USED.
4. INSTALL CEMENT CONCRETE DRIVEWAY APPROACH PER CITY OF TACOMA STD PLAN. SU-07.
5. INSTALL PLANTER STRIP .
6. INSTALL RETAINING WALL.
7. INSTALL PEDESTRIAN HANDRAIL FOR FALL PROTECTION.
8. NOT USED.
9. NOT USED.
10. INSTALL PERPENDICULAR CURB RAMP TYPE 'A', PER CITY OF TACOMA STD PLAN SU-05A.
11. INSTALL PARALLEL CURB RAMP TYPE 'A', PER CITY OF TACOMA STD PLAN SU-05D.
12. INSTALL SINGLE DIRECTION CURB RAMP, PER CITY OF TACOMA STD PLAN SU-05F.
13. INSTALL PERPENDICULAR CURB RAMP TYPE 'B', PER CITY OF TACOMA STD PLAN SU-05B.

GENERAL NOTES:


1. SEE DRAWING NOS. 052-GZN001 - 052-GZN003 FOR CITY OF TACOMA AND SOUND TRANSIT GENERAL NOTES.
2. REPLACE ALL EXISTING UTILITY LIDS WITHIN BICYCLE AND PEDESTRIAN FACILITIES WITH ANTI SLIP LID.
3. CENTERLINE ALIGNMENTS GENERATED BY GIS RIGHT-OF-WAY LINES, NO FIELD SURVEY WAS CONDUCTED TO VERIFY ALIGNMENTS.
4. MAILBOXES IN CONFLICT WITH WORK TO BE RELOCATED.
5. STREET LIGHTING IMPROVEMENTS ON PRIORITY ROADWAYS, SEE SHEET 51.
6. STANDARD BIKE WAYFINDING SIGNAGE TO BE INCLUDED AS NECESSARY.

LEGEND:

2" MILL & OVERLAY ASPHALT CONC PVMT, OR  
FULL DEPTH 4" HMA, 9" CSBC AS REQUIRED

RESTORATION CEMENT CONC PVMT	
LANDSCAPING	
CEMENT CONC SIDEWALK	
CEMENT CONC. TRAFFIC CURB AND GUTTER	
PLASTIC LINE	
SAWCUT	
TEMPORARY EASEMENT	
PLASTIC STOP LINE	
PLASTIC CROSSWALK	
PLASTIC SHARROW SYMBOL	
PLASTIC BIKE LANE SYMBOL	
GREEN BIKEWAY MARKING	
BIKE LANE BUFFER MARKING	
PROTECTED BIKEWAY PLASTIC CURBING WITH DELINEATOR	
DELINEATOR	
PLASTIC BIKE CROSSING	
SINGLE DASH LINE BIKE LANE STRIPING	
HMA SPEED HUMP AND SPEED HUMP SYMBOL	
LOW PROFILE PLASTIC CURBING	
LOW PROFILE PLASTIC CURBING WITH DELINEATORS	

DRAFT  
PRINT



AHJ: #####					PACKAGE # #####							
	<div><div><div>Parametrix</div><div>ENGINEERING · PLANNING · ENVIRONMENTAL SCIENCES</div><div></div></div></div>		<div><div><div><div><div></div></div></div><div>DAVID EVANS AND ASSOCIATES INC.</div><div>2106 Pacific Ave East Suite 400 Tacoma Washington 98424 Phone: 253.922.9781</div></div></div>		<div><div>LINE IS 1" = 1' AT</div><div>FULL SCALE</div></div>	<div><div><div></div></div><div>SOUNDTRANSIT</div></div>	SCALE: 1"=40'	<div><div><div>SOUTH TACOMA STATION IMPROVEMENTS</div><div>PHASE 2</div><div>CIVIL S TYLER ST CITY OF TACOMA</div></div></div>			DRAWING No.: <b>052-CRP040</b>	
							FILENAME: STRA-10-CRP001-10				FACILITY ID: ###	
							CONTRACT No.: RTA/LR #				SHEET No.:      REV: #      #####	
	DATE: 06/15/2023											
	SUBMITTED BY: T. GONZALES		DATE: 6/15/2023	REVIEWED BY: K. YOUSSEF		DATE: #						

No.	DATE	DSN	CHK	APP	REVISION

**Parametrix**  
ENGINEERING · PLANNING · ENVIRONMENTAL SCIENCES

**DAVID EVANS  
AND ASSOCIATES INC.**  
2106 Pacific Ave East Suite 400  
Tacoma Washington 98424  
Phone: 253.922.9781

LINE IS 1" AT  
FULL SCALE



SUBMITTED BY:  
T. GONZALES

DATE:  
6/15/2023

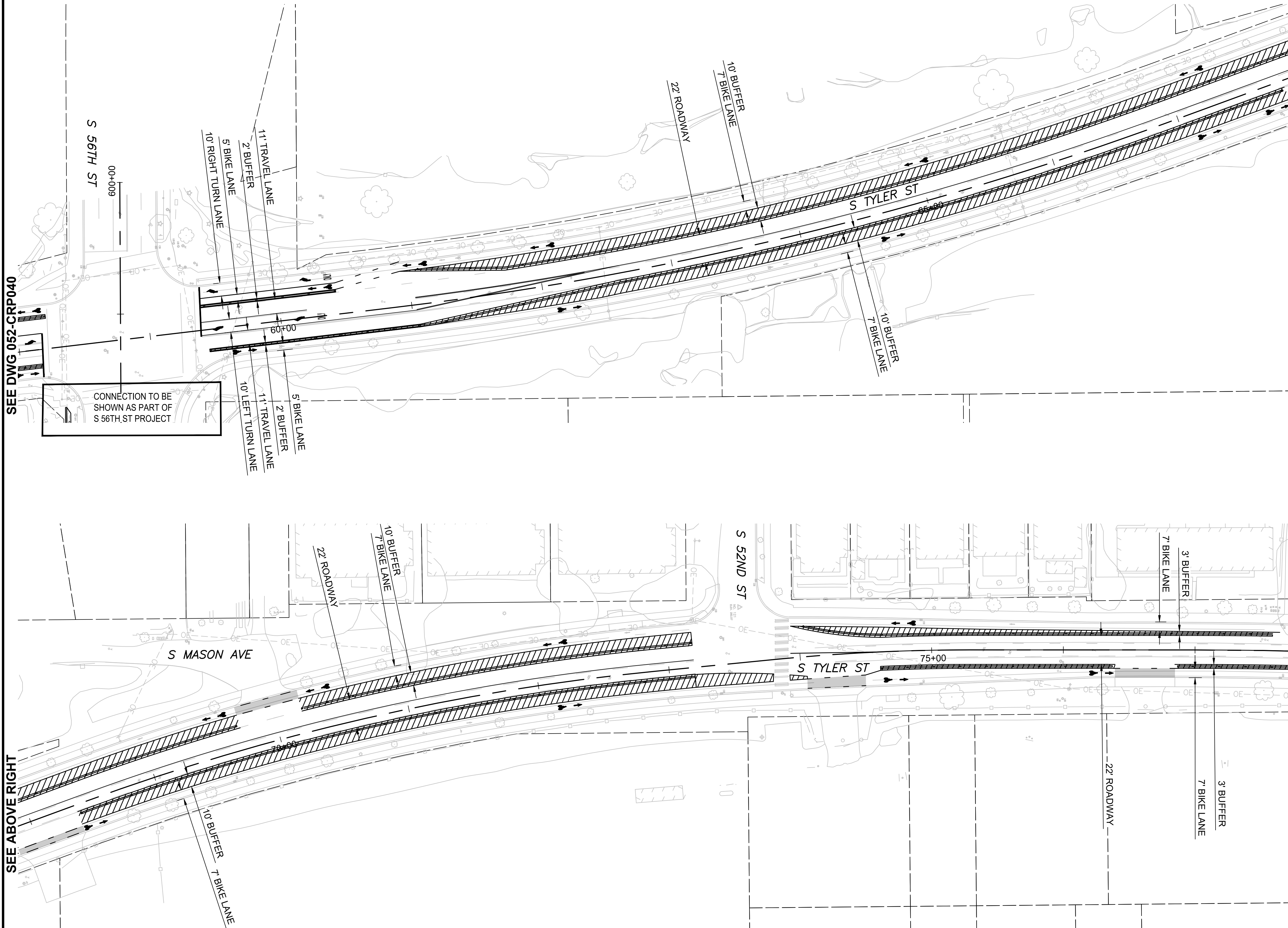
REVIEWED BY:  
K. YOUSSEF

DATE:  
#



Xrefs:  
xSTRA-VRX001  
ST-TB22x34  
xSTRA-10-CRP100  
xSTRA-VOP002  
xSTRA-VOP001  
xSTRA-VOP003  
xSTRA-VOP004  
xSTRA-VSF001  
STRA-GEN-SHTNOTES  
xSTRA-VCN001  
xSTRA-20-CRP200

06/16/23 | 9:53 AM | WILLIBRE  
U:\PROJECTS\CLIENTS\3012-DEA\554-3012-052 SOUTH TACOMA STATION\PH02\989\SVCS\CADD\DWG\STRA-10-CRP001-10.DWG



CONSTRUCTION NOTES:

1. INSTALL CEMENT CONCRETE CURB AND GUTTER PER CITY OF TACOMA STD PLAN. SU-03.
2. INSTALL CEMENT CONCRETE SIDEWALK PER CITY OF TACOMA STD PLAN. SU-04.
3. NOT USED.
4. INSTALL CEMENT CONCRETE DRIVEWAY APPROACH PER CITY OF TACOMA STD PLAN. SU-07.
5. INSTALL PLANTER STRIP .
6. INSTALL RETAINING WALL.
7. INSTALL PEDESTRIAN HANDRAIL FOR FALL PROTECTION.
8. NOT USED.
9. NOT USED.
10. INSTALL PERPENDICULAR CURB RAMP TYPE 'A', PER CITY OF TACOMA STD PLAN SU-05A.
11. INSTALL PARALLEL CURB RAMP TYPE 'A', PER CITY OF TACOMA STD PLAN SU-05D.
12. INSTALL SINGLE DIRECTION CURB RAMP, PER CITY OF TACOMA STD PLAN SU-05F.
13. INSTALL PERPENDICULAR CURB RAMP TYPE 'B', PER CITY OF TACOMA STD PLAN SU-05B.

GENERAL NOTES:

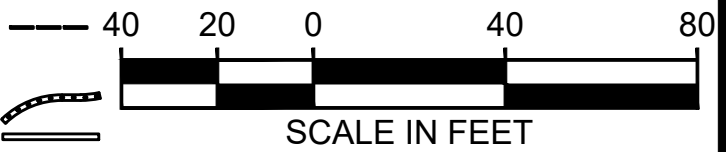

1. SEE DRAWING NOS. 052-GZN001 - 052-GZN003 FOR CITY OF TACOMA AND SOUND TRANSIT GENERAL NOTES.
2. REPLACE ALL EXISTING UTILITY LIDS WITHIN BICYCLE AND PEDESTRIAN FACILITIES WITH ANTI SLIP LID.
3. CENTERLINE ALIGNMENTS GENERATED BY GIS RIGHT-OF-WAY LINES, NO FIELD SURVEY WAS CONDUCTED TO VERIFY ALIGNMENTS.
4. MAILBOXES IN CONFLICT WITH WORK TO BE RELOCATED.
5. STREET LIGHTING IMPROVEMENTS ON PRIORITY ROADWAYS, SEE SHEET 51.
6. STANDARD BIKE WAYFINDING SIGNAGE TO BE INCLUDED AS NECESSARY.

LEGEND:

2" MILL & OVERLAY ASPHALT CONC PVMT, OR  
FULL DEPTH 4" HMA, 9" CSBC AS REQUIRED

- RESTORATION CEMENT CONC PVMT
- LANDSCAPING
- CEMENT CONC SIDEWALK
- CEMENT CONC. TRAFFIC CURB AND GUTTER
- PLASTIC LINE
- SAWCUT
- TEMPORARY EASEMENT
- PLASTIC STOP LINE
- PLASTIC CROSSWALK
- PLASTIC SHARROW SYMBOL
- PLASTIC BIKE LANE SYMBOL
- GREEN BIKEWAY MARKING
- BIKE LANE BUFFER MARKING
- PROTECTED BIKEWAY PLASTIC CURBING WITH DELINEATOR
- DELINEATOR
- PLASTIC BIKE CROSSING
- SINGLE DASH LINE BIKE LANE STRIPING
- HMA SPEED HUMP AND SPEED HUMP SYMBOL
- LOW PROFILE PLASTIC CURBING
- LOW PROFILE PLASTIC CURBING WITH DELINEATORS

DRAFT  
PRINT



AHJ: #####					PACKAGE # #####				
<div><div><div>Parametrix</div><div>ENGINEERING · PLANNING · ENVIRONMENTAL SCIENCES</div><div></div></div><div><div>DE</div><div>DAVID EVANS AND ASSOCIATES INC.</div><div>2106 Pacific Ave East Suite 400 Tacoma Washington 98424 Phone: 253.922.9781</div></div></div>	<div>LINE IS 1" AT FULL SCALE</div>	<div><div>ST</div><div>SOUNDTRANSIT</div></div>	SCALE: 1"=40'		<div><div>SOUTH TACOMA STATION IMPROVEMENTS</div><div>PHASE 2</div><div>CIVIL S TYLER ST CITY OF TACOMA</div></div>			DRAWING No.: <b>052-CRP041</b>	
			FILENAME: STRA-10-CRP001-10					FACILITY ID: ###	
			CONTRACT No.: RTA/LR #					SHEET No.:      REV:	
			DATE: #					#      ####	
			SUBMITTED BY: T. GONZALES					DATE: 6/15/2023	

No.	DATE	DSN	CHK	APP	REVISION

DESIGNED BY: #####
DRAWN BY: B. WILLIAMS
CHECKED BY: R. PARKER
APPROVED BY: B. AGAN

SUBMITTED BY: T. GONZALES	
DATE: 6/15/2023	
REVIEWED BY: K. YOUSSEF	
DATE: #	

<div><div>Parametrix</div><div>ENGINEERING · PLANNING · ENVIRONMENTAL SCIENCES</div></div>	
2106 Pacific Ave East Suite 400 Tacoma Washington 98424 Phone: 253.922.9781	

<div><div>DAVID EVANS AND ASSOCIATES INC.</div><div>2106 Pacific Ave East Suite 400 Tacoma Washington 98424 Phone: 253.922.9781</div></div>	
LINE IS 1" AT FULL SCALE	

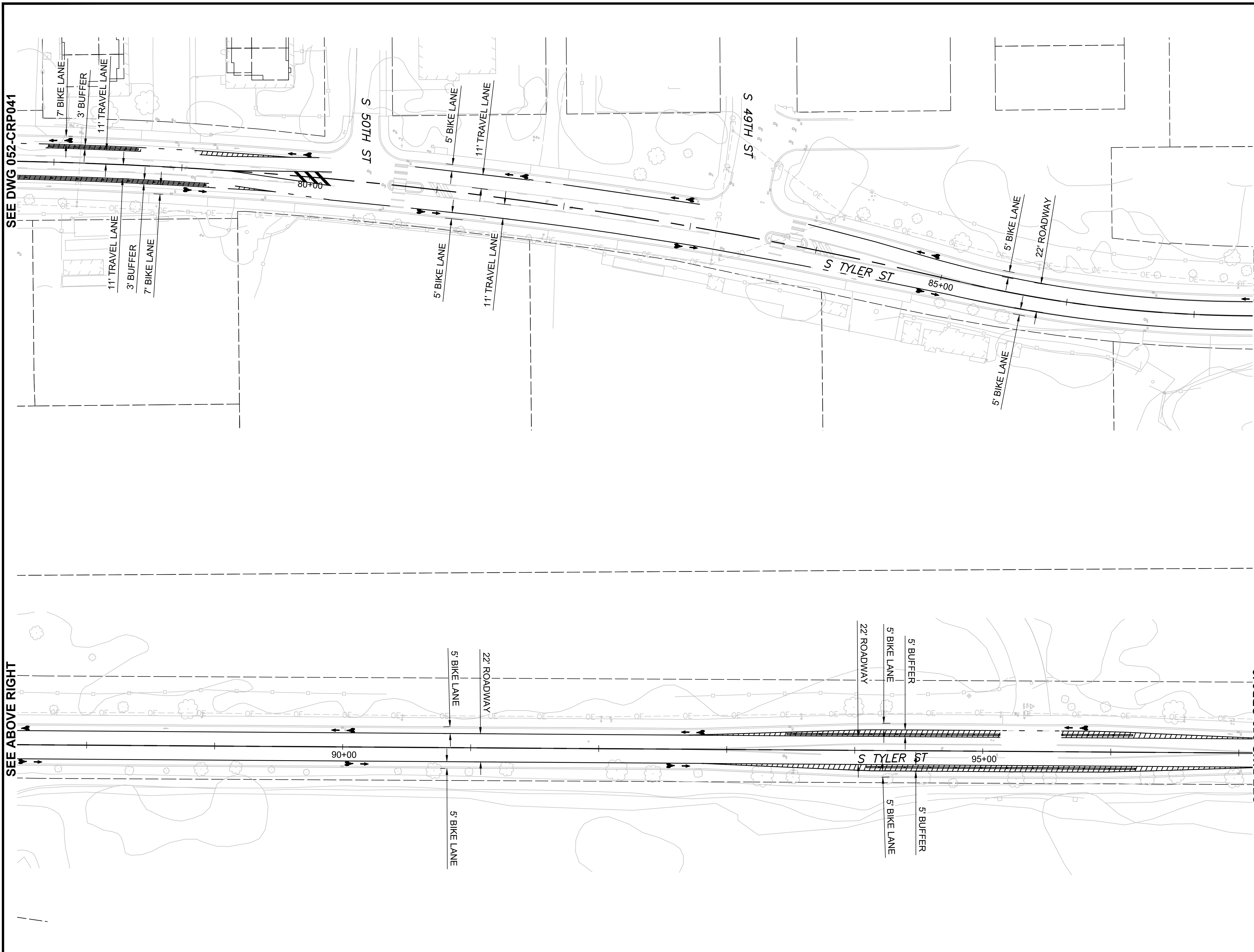
<div><div>SOUNDTRANSIT</div></div>	
DATE: #	

SCALE: 1"=40'	
FILENAME: STRA-10-CRP001-10	
CONTRACT No.: RTA/LR #	
DATE: 06/15/2023	

DRAWING No.: 052-CRP041	
FACILITY ID: ###	
SHEET No.:      REV: #      ####	

Xrefs:  
xSTRA-VRX001  
ST-TB22x34  
xSTRA-10-CRP100  
xSTRA-VOP002  
xSTRA-VOP001  
xSTRA-VOP003  
xSTRA-VOP004  
xSTRA-VSF001  
STRA-GEN-SHTNOTES  
xSTRA-VN001  
xSTRA-20-CRP200

06/16/23 | 9:54 AM | WILLIBRE  
U:\PSO\PROJECTS\CLIENTS\3012-DEA\554-3012-052 SOUTH TACOMA STATION\PH02\989SVCS\CADD\DWG\STRA-10-CRP001-10.DWG



**CONSTRUCTION NOTES:**

1. INSTALL CEMENT CONCRETE CURB AND GUTTER PER CITY OF TACOMA STD PLAN. SU-03.
2. INSTALL CEMENT CONCRETE SIDEWALK PER CITY OF TACOMA STD PLAN. SU-04.
3. NOT USED.
4. INSTALL CEMENT CONCRETE DRIVEWAY APPROACH PER CITY OF TACOMA STD PLAN. SU-07.
5. INSTALL PLANTER STRIP .
6. INSTALL RETAINING WALL.
7. INSTALL PEDESTRIAN HANDRAIL FOR FALL PROTECTION.
8. NOT USED.
9. NOT USED.
10. INSTALL PERPENDICULAR CURB RAMP TYPE 'A', PER CITY OF TACOMA STD PLAN SU-05A.
11. INSTALL PARALLEL CURB RAMP TYPE 'A', PER CITY OF TACOMA STD PLAN SU-05D.
12. INSTALL SINGLE DIRECTION CURB RAMP, PER CITY OF TACOMA STD PLAN SU-05F.
13. INSTALL PERPENDICULAR CURB RAMP TYPE 'B', PER CITY OF TACOMA STD PLAN SU-05B.

**GENERAL NOTES:**

1. SEE DRAWING NOS. 052-GZN001 - 052-GZN003 FOR CITY OF TACOMA AND SOUND TRANSIT GENERAL NOTES.
2. REPLACE ALL EXISTING UTILITY LIDS WITHIN BICYCLE AND PEDESTRIAN FACILITIES WITH ANTI SLIP LID.
3. CENTERLINE ALIGNMENTS GENERATED BY GIS RIGHT-OF-WAY LINES, NO FIELD SURVEY WAS CONDUCTED TO VERIFY ALIGNMENTS.
4. MAILBOXES IN CONFLICT WITH WORK TO BE RELOCATED.
5. STREET LIGHTING IMPROVEMENTS ON PRIORITY ROADWAYS, SEE SHEET 51.
6. STANDARD BIKE WAYFINDING SIGNAGE TO BE INCLUDED AS NECESSARY.

**LEGEND:**

2" MILL & OVERLAY ASPHALT CONC PVMT, OR  
FULL DEPTH 4" HMA, 9" CSBC AS REQUIRED

RESTORATION CEMENT CONC PVMT

LANDSCAPING

CEMENT CONC SIDEWALK

CEMENT CONC. TRAFFIC CURB AND GUTTER

PLASTIC LINE

SAWCUT

TEMPORARY EASEMENT

PLASTIC STOP LINE

PLASTIC CROSSWALK

PLASTIC SHARROW SYMBOL

PLASTIC BIKE LANE SYMBOL

GREEN BIKEWAY MARKING

BIKE LANE BUFFER MARKING

PROTECTED BIKEWAY PLASTIC CURBING WITH DELINEATOR

DELINEATOR

PLASTIC BIKE CROSSING

SINGLE DASH LINE BIKE LANE STRIPING

HMA SPEED HUMP AND SPEED HUMP SYMBOL

LOW PROFILE PLASTIC CURBING

LOW PROFILE PLASTIC CURBING WITH DELINEATORS

**DRAFT PRINT**

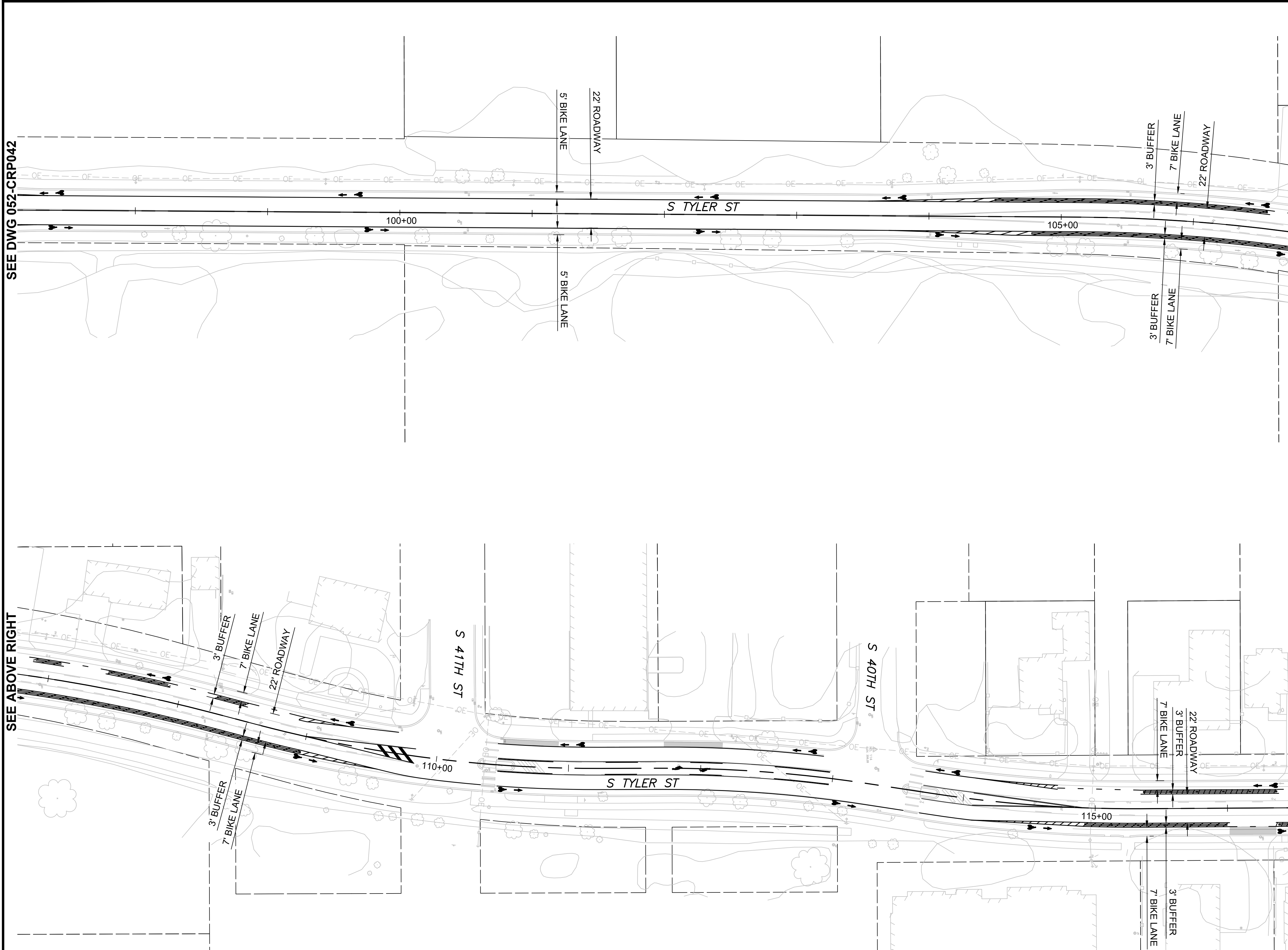
SCALE IN FEET

						AHJ: #####						PACKAGE # #####									
						DESIGNED BY: #####		<div><div>Parametrix</div><div>ENGINEERING · PLANNING · ENVIRONMENTAL SCIENCES</div><div>////////////////</div></div> <div><div>DAVID EVANS AND ASSOCIATES INC.</div><div>2106 Pacific Ave East Suite 400 Tacoma Washington 98424 Phone: 253.922.9781</div></div> <div><div>LINE IS 1" AT FULL SCALE</div><div>SOUNDTRANSIT</div></div>				SCALE: 1"=40'		<div>SOUTH TACOMA STATION IMPROVEMENTS</div> <div>PHASE 2</div> <div>CIVIL S TYLER ST CITY OF TACOMA</div>				DRAWING No.: 052-CRP042			
						DRAWN BY: B. WILLIAMS						FILENAME: STRA-10-CRP001-10						FACILITY ID: ###			
						CHECKED BY: R. PARKER						CONTRACT No.: RTA/LR #						SHEET No.: #			
						APPROVED BY: B. AGAN		SUBMITTED BY: T. GONZALES		DATE: 6/15/2023		REVIEWED BY: K. YOUSSEF		DATE: #		REV: ####					
No.	DATE	DSN	CHK	APP	REVISION							DATE: 06/15/2023									



Xrefs:  
xSTRA-VRX001  
ST-TB22x34  
xSTRA-10-CRP100  
xSTRA-VOP002  
xSTRA-VOP001  
xSTRA-VOP003  
xSTRA-VOP004  
xSTRA-VSF001  
STRA-GEN-SHTNOTES  
xSTRA-VCN001  
xSTRA-20-CRP200

06/16/23 | 9:55 AM | WILLIBRE  
U:\PSO\PROJECTS\CLIENTS\3012-DEA\554-3012-052 SOUTH TACOMA STATION\PH02\989SVCS\CADD\DWG\STRA-10-CRP001-10.DWG



CONSTRUCTION NOTES:

1. INSTALL CEMENT CONCRETE CURB AND GUTTER PER CITY OF TACOMA STD PLAN. SU-03.
2. INSTALL CEMENT CONCRETE SIDEWALK PER CITY OF TACOMA STD PLAN. SU-04.
3. NOT USED.
4. INSTALL CEMENT CONCRETE DRIVEWAY APPROACH PER CITY OF TACOMA STD PLAN. SU-07.
5. INSTALL PLANTER STRIP .
6. INSTALL RETAINING WALL.
7. INSTALL PEDESTRIAN HANDRAIL FOR FALL PROTECTION.
8. NOT USED.
9. NOT USED.
10. INSTALL PERPENDICULAR CURB RAMP TYPE 'A', PER CITY OF TACOMA STD PLAN SU-05A.
11. INSTALL PARALLEL CURB RAMP TYPE 'A', PER CITY OF TACOMA STD PLAN SU-05D.
12. INSTALL SINGLE DIRECTION CURB RAMP, PER CITY OF TACOMA STD PLAN SU-05F.
13. INSTALL PERPENDICULAR CURB RAMP TYPE 'B', PER CITY OF TACOMA STD PLAN SU-05B.

GENERAL NOTES:

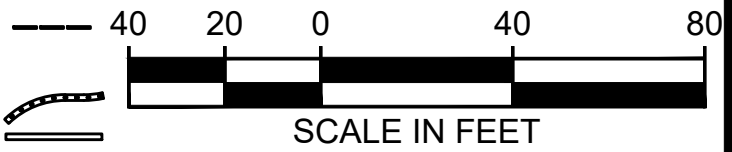

1. SEE DRAWING NOS. 052-GZN001 - 052-GZN003 FOR CITY OF TACOMA AND SOUND TRANSIT GENERAL NOTES.
2. REPLACE ALL EXISTING UTILITY LIDS WITHIN BICYCLE AND PEDESTRIAN FACILITIES WITH ANTI SLIP LID.
3. CENTERLINE ALIGNMENTS GENERATED BY GIS RIGHT-OF-WAY LINES, NO FIELD SURVEY WAS CONDUCTED TO VERIFY ALIGNMENTS.
4. MAILBOXES IN CONFLICT WITH WORK TO BE RELOCATED.
5. STREET LIGHTING IMPROVEMENTS ON PRIORITY ROADWAYS, SEE SHEET 51.
6. STANDARD BIKE WAYFINDING SIGNAGE TO BE INCLUDED AS NECESSARY.

LEGEND:

2" MILL & OVERLAY ASPHALT CONC PVMT, OR  
FULL DEPTH 4" HMA, 9" CSBC AS REQUIRED

- RESTORATION CEMENT CONC PVMT
- LANDSCAPING
- CEMENT CONC SIDEWALK
- CEMENT CONC. TRAFFIC CURB AND GUTTER
- PLASTIC LINE
- SAWCUT
- TEMPORARY EASEMENT
- PLASTIC STOP LINE
- PLASTIC CROSSWALK
- PLASTIC SHARROW SYMBOL
- PLASTIC BIKE LANE SYMBOL
- GREEN BIKEWAY MARKING
- BIKE LANE BUFFER MARKING
- PROTECTED BIKEWAY PLASTIC CURBING WITH DELINEATOR
- DELINEATOR
- PLASTIC BIKE CROSSING
- SINGLE DASH LINE BIKE LANE STRIPING
- HMA SPEED HUMP AND SPEED HUMP SYMBOL
- LOW PROFILE PLASTIC CURBING
- LOW PROFILE PLASTIC CURBING WITH DELINEATORS

DRAFT  
PRINT



AHJ: #####						PACKAGE # #####							
<div><div>Parametrix</div><div>ENGINEERING · PLANNING · ENVIRONMENTAL SCIENCES</div><div></div></div>		<div><div><div>DE</div><div>DAVID EVANS AND ASSOCIATES INC.</div></div><div>2106 Pacific Ave East Suite 400 Tacoma Washington 98424 Phone: 253.922.9781</div></div>		<div><div>LINE IS "1" AT FULL SCALE</div><div><div>S</div><div>SOUNDTRANSIT</div></div></div>		SCALE: 1"=40'		<div><div>SOUTH TACOMA STATION IMPROVEMENTS</div><div>PHASE 2</div><div>CIVIL S TYLER ST CITY OF TACOMA</div></div>				DRAWING No.: 052-CRP043	
						FILENAME: STRA-10-CRP001-10						FACILITY ID: ###	
						CONTRACT No.: RTA/LR #						SHEET No.: #	
						DATE: 06/15/2023						REV: ####	
SUBMITTED BY: T. GONZALES		DATE: 6/15/2023		REVIEWED BY: K. YOUSSEF		DATE: #							

No.	DATE	DSN	CHK	APP	REVISION

Parametrix  
ENGINEERING · PLANNING · ENVIRONMENTAL SCIENCES

DAVID EVANS  
AND ASSOCIATES INC.  
2106 Pacific Ave East Suite 400  
Tacoma Washington 98424  
Phone: 253.922.9781

SOUND TRANSIT

SUBMITTED BY: T. GONZALES	DATE: 6/15/2023	REVIEWED BY: K. YOUSSEF	DATE: #
------------------------------	--------------------	----------------------------	------------

SCALE: 1"=40'	FILENAME: STRA-10-CRP001-10
CONTRACT No.: RTA/LR #	DATE: 06/15/2023



Xrefs:  
xSTRA-VRX001  
ST-TB22x34  
xSTRA-10-CRP100  
xSTRA-VOP002  
xSTRA-VOP001  
xSTRA-VOP003  
xSTRA-VOP004  
xSTRA-VSF001  
STRA-GEN-SHTNOTES  
xSTRA-VCN001  
xSTRA-20-CRP200

06/16/23 | 9:56 AM | WILLIBRE  
U:\PSO\PROJECTS\CLIENTS\3012-DEA\554-3012-052 SOUTH TACOMA STATION\PH02\98SVCS\CADD\DWG\STRA-10-CRP001-10.DWG



CONSTRUCTION NOTES:

1. INSTALL CEMENT CONCRETE CURB AND GUTTER PER CITY OF TACOMA STD PLAN. SU-03.
2. INSTALL CEMENT CONCRETE SIDEWALK PER CITY OF TACOMA STD PLAN. SU-04.
3. NOT USED.
4. INSTALL CEMENT CONCRETE DRIVEWAY APPROACH PER CITY OF TACOMA STD PLAN. SU-07.
5. INSTALL PLANTER STRIP .
6. INSTALL RETAINING WALL.
7. INSTALL PEDESTRIAN HANDRAIL FOR FALL PROTECTION.
8. NOT USED.
9. NOT USED.
10. INSTALL PERPENDICULAR CURB RAMP TYPE 'A', PER CITY OF TACOMA STD PLAN SU-05A.
11. INSTALL PARALLEL CURB RAMP TYPE 'A', PER CITY OF TACOMA STD PLAN SU-05D.
12. INSTALL SINGLE DIRECTION CURB RAMP, PER CITY OF TACOMA STD PLAN SU-05F.
13. INSTALL PERPENDICULAR CURB RAMP TYPE 'B', PER CITY OF TACOMA STD PLAN SU-05B.

GENERAL NOTES:

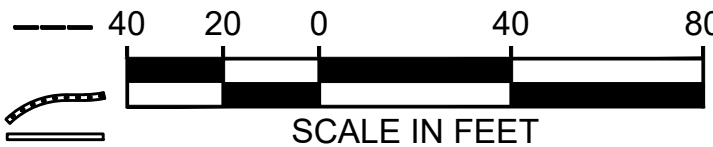

1. SEE DRAWING NOS. 052-GZN001 - 052-GZN003 FOR CITY OF TACOMA AND SOUND TRANSIT GENERAL NOTES.
2. REPLACE ALL EXISTING UTILITY LIDS WITHIN BICYCLE AND PEDESTRIAN FACILITIES WITH ANTI SLIP LID.
3. CENTERLINE ALIGNMENTS GENERATED BY GIS RIGHT-OF-WAY LINES, NO FIELD SURVEY WAS CONDUCTED TO VERIFY ALIGNMENTS.
4. MAILBOXES IN CONFLICT WITH WORK TO BE RELOCATED.
5. STREET LIGHTING IMPROVEMENTS ON PRIORITY ROADWAYS, SEE SHEET 51.
6. STANDARD BIKE WAYFINDING SIGNAGE TO BE INCLUDED AS NECESSARY.

LEGEND:

2" MILL & OVERLAY ASPHALT CONC PVMT, OR  
FULL DEPTH 4" HMA, 9" CSBC AS REQUIRED

RESTORATION CEMENT CONC PVMT	
LANDSCAPING	
CEMENT CONC SIDEWALK	
CEMENT CONC. TRAFFIC CURB AND GUTTER	
PLASTIC LINE	
SAWCUT	
TEMPORARY EASEMENT	
PLASTIC STOP LINE	
PLASTIC CROSSWALK	
PLASTIC SHARROW SYMBOL	
PLASTIC BIKE LANE SYMBOL	
GREEN BIKEWAY MARKING	
BIKE LANE BUFFER MARKING	
PROTECTED BIKEWAY PLASTIC CURBING WITH DELINEATOR	
DELINEATOR	
PLASTIC BIKE CROSSING	
SINGLE DASH LINE BIKE LANE STRIPING	
HMA SPEED HUMP AND SPEED HUMP SYMBOL	
LOW PROFILE PLASTIC CURBING	
LOW PROFILE PLASTIC CURBING WITH DELINEATORS	

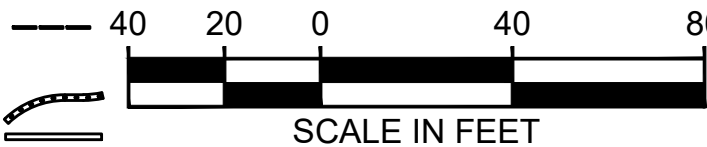
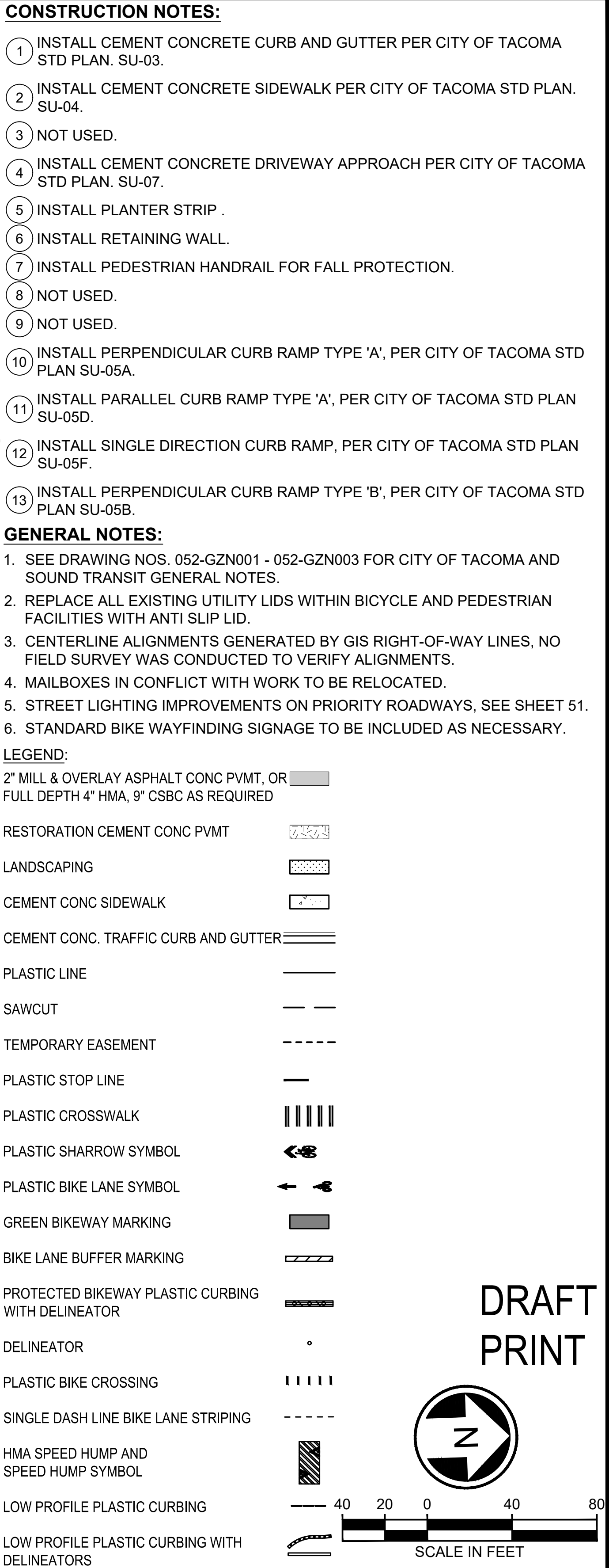
DRAFT  
PRINT



AHJ: #####					PACKAGE # #####				
<div><div><div>Parametrix</div><div>ENGINEERING · PLANNING · ENVIRONMENTAL SCIENCES</div><div><div></div><div></div><div></div><div></div><div></div><div></div><div></div><div></div><div></div><div></div></div></div><div><div><div>DE</div><div>DAVID EVANS AND ASSOCIATES INC.</div><div>2106 Pacific Ave East Suite 400 Tacoma Washington 98424 Phone: 253.922.9781</div></div><div><div>LINE IS 1" AT FULL SCALE</div><div><div>ST</div><div>SOUNDTRANSIT</div></div></div></div></div>	<div><div>SCALE: 1"=40'</div><div>FILENAME: STRA-10-CRP001-10</div><div>CONTRACT No.: RTA/LR #</div><div>DATE: 06/15/2023</div></div>				<div><div>SOUTH TACOMA STATION IMPROVEMENTS</div><div>PHASE 2</div><div>CIVIL S TYLER ST CITY OF TACOMA</div></div>			DRAWING No.: <b>052-CRP044</b>	
	FACILITY ID: ###								
	SHEET No.: #	REV: ###							
	SUBMITTED BY: T. GONZALES		DATE: 6/15/2023	REVIEWED BY: K. YOUSSEF				DATE: #	

No.	DATE	DSN	CHK	APP	REVISION

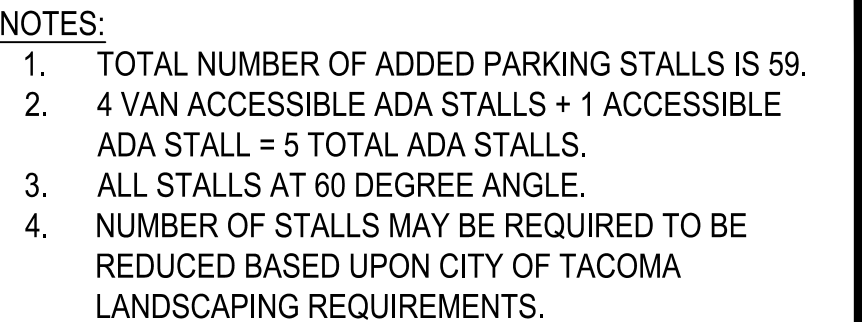
06/16/23 | 9:57 AM | WILLIBRE  
 U:\PROJECTS\CLIENTS\3012-052 SOUTHACOMASTATIONPH02\99SVCS\CADD\DWG\STRA-10-CRP001-10.DWG



						AHJ: #####				PACKAGE # #####							
						DESIGNED BY: #####	<div><div><div>Parametrix</div><div>ENGINEERING · PLANNING · ENVIRONMENTAL SCIENCES</div><div><div></div><div></div><div></div><div></div><div></div><div></div></div></div><div><div>DAVID EVANS ASSOCIATES INC.</div><div>2106 Pacific Ave East Suite 400 Tacoma Washington 98424 Phone: 253.922.9781</div></div></div>	<div><div>DE</div><div>DAVID EVANS ASSOCIATES INC.</div><div>2106 Pacific Ave East Suite 400 Tacoma Washington 98424 Phone: 253.922.9781</div></div>	<div>LINE IS 1" AT FULL SCALE</div>	<div><div>S</div><div>SOUNDTRANSIT</div></div>	SCALE: 1"=40'	<div><div>SOUTH TACOMA STATION IMPROVEMENTS</div><div>PHASE 2</div><div>CIVIL S TYLER ST CITY OF TACOMA</div></div>	DRAWING No.:  052-CRP045				
					DRAWN BY: B. WILLIAMS	FILENAME: STRA-10-CRP001-10					FACILITY ID:  ###						
					CHECKED BY: R. PARKER	CONTRACT No.: RTA/LR #					SHEET No.: #		REV: ####				
					APPROVED BY:	DATE:					REVIEWED BY:		DATE:				
No.	DATE	DSN	CHK	APP	REVISION	T. GONZALES					6/15/2023		K. YOUSSEF	#	06/15/2023		



06/16/23 | 10:04 AM | WILLIBRE  
UNIPROJECTS\CLIENTS\3012-DEA\554-3012-052 SOUTHCOM\STATIONPH02\99SVCS\CADD\DWG\STRA-44-CRP\043-48.DWG

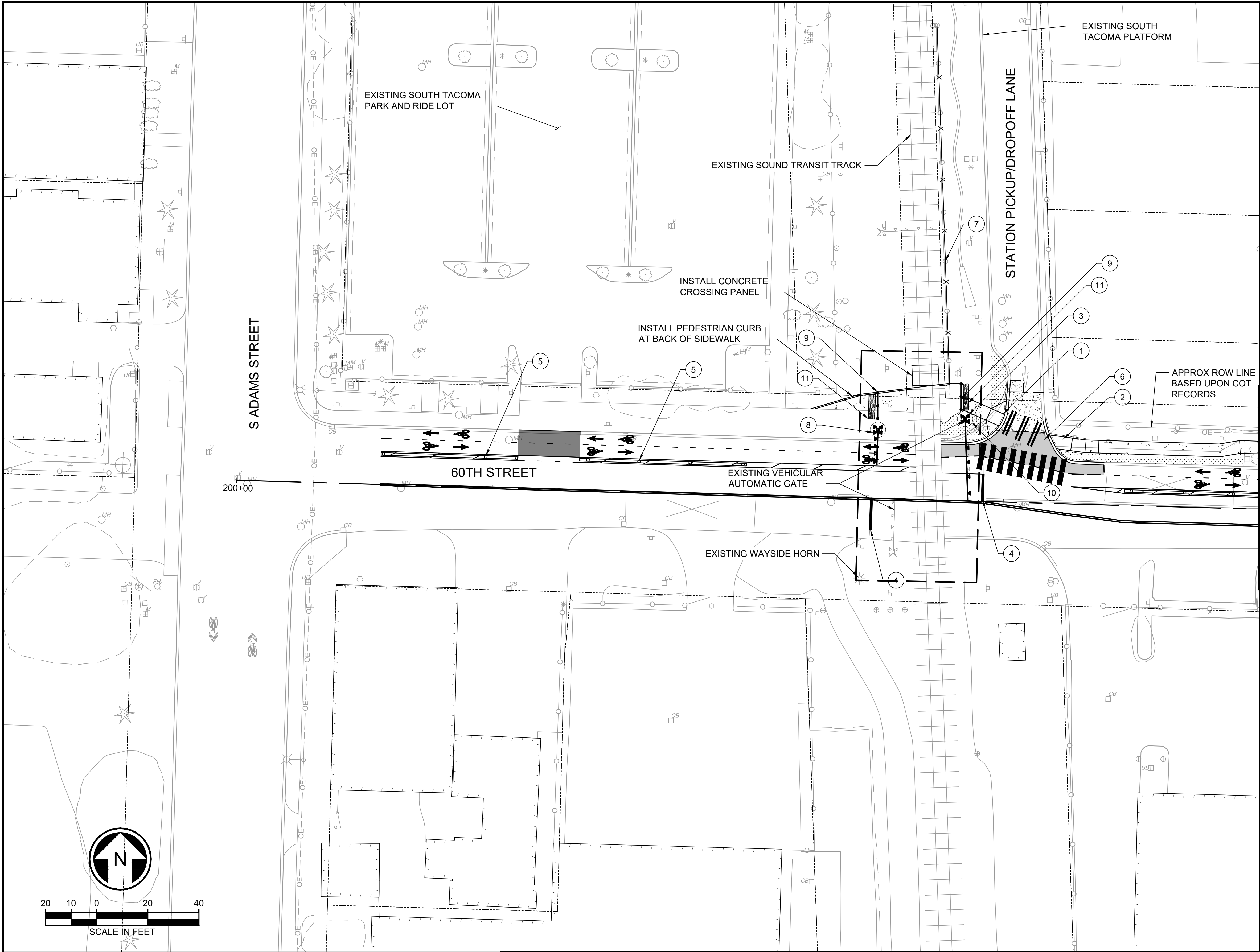


- DRAFT  
PRINT



						AHJ: #####										PACKAGE # #####									
						DESIGNED BY: J. CROFOOT					<div><div><div><div><div><div></div><div></div></div><div><div></div><div></div></div></div><div><div><div><div><div></div><div></div></div><div><div></div><div></div></div></div><div><div><div><div><div></div><div></div></div><div><div></div><div></div></div></div><div><div><div><div><div></div><div></div></div><div><div></div><div></div></div></div><div><div><div><div><div></div><div></div></div><div><div></div><div></div></div></div><div><div><div><div><div></div><div></div></div><div><div></div><div></div></div></div><div><div><div><div><div></div><div></div></div><div><div></div><div></div></div></div><div><div><div><div><div></div><div></div></div><div><div></div><div></div></div></div><div><div><div><div><div></div><div></div></div><div><div></div><div></div></div></div><div><div><div><div><div></div><div></div></div><div><div></div><div></div></div></div><div><div><div><div><div></div><div></div></div><div><div></div><div></div></div></div><div><div><div><div><div></div><div></div></div><div><div></div><div></div></div></div><div><div><div><div><div></div><div></div></div><div><div></div><div></div></div></div><div><div><div><div><div></div><div></div></div><div><div></div><div></div></div></div><div><div><div><div><div></div><div></div></div><div><div></div><div></div></div></div><div><div><div><div><div></div><div></div></div><div><div></div><div></div></div></div><div><div><div><div><div></div><div></div></div><div><div></div><div></div></div></div><div><div><div><div><div></div><div></div></div><div><div></div><div></div></div></div><div><div><div><div><div></div><div></div></div><div><div></div><div></div></div></div><div><div><div><div><div></div><div></div></div><div><div></div><div></div></div></div><div><div><div><div><div></div><div></div></div><div><div></div><div></div></div></div><div><div><div><div><div></div><div></div></div><div><div></div><div></div></div></div><div><div><div><div><div></div><div></div></div><div><div></div><div></div></div></div><div><div><div><div><div></div><div></div></div><div><div></div><div></div></div></div><div><div><div><div><div></div><div></div></div><div><div></div><div></div></div></div><div><div><div><div><div></div><div></div></div><div><div></div><div></div></div></div><div><div><div><div><div></div><div></div></div><div><div></div><div></div></div></div><div><div><div><div><div></div><div></div></div><div><div></div><div></div></div></div><div><div><div><div><div></div><div></div></div><div><div></div><div></div></div></div><div><div><div><div><div></div><div></div></div><div><div></div><div></div></div></div><div><div><div><div><div></div><div></div></div><div><div></div><div></div></div></div><div><div><div><div><div></div><div></div></div><div><div></div><div></div></div></div><div><div><div><div><div></div><div></div></div><div><div></div><div></div></div></div><div><div><div><div><div></div><div></div></div><div><div></div><div></div></div></div><div><div><div><div><div></div><div></div></div><div><div></div><div></div></div></div><div><div><div><div><div></div><div></div></div><div><div></div><div></div></div></div><div><div><div><div><div></div><div></div></div><div><div></div><div></div></div></div><div><div><div><div><div></div><div></div></div><div><div></div><div></div></div></div><div><div><div><div><div></div><div></div></div><div><div></div><div></div></div></div><div><div><div><div><div></div><div></div></div><div><div></div><div></div></div></div><div><div><div><div><div></div><div></div></div><div><div></div><div></div></div></div><div><div><div><div><div></div><div></div></div><div><div></div><div></div></div></div><div><div><div><div><div></div><div></div></div><div><div></div><div></div></div></div><div><div><div><div><div></div><div></div></div><div><div></div><div></div></div></div><div><div><div><div><div></div><div></div></div><div><div></div><div></div></div></div><div><div><div><div><div></div><div></div></div><div><div></div><div></div></div></div><div><div><div><div><div></div><div></div></div><div><div></div><div></div></div></div><div><div><div><div><div></div><div></div></div><div><div></div><div></div></div></div><div><div><div><div><div></div><div></div></div><div><div></div><div></div></div></div><div><div><div><div><div></div><div></div></div><div><div></div><div></div></div></div><div><div><div><div><div></div><div></div></div><div><div></div><div></div></div></div><div><div><div><div><div></div><div></div></div><div><div></div><div></div></div></div><div><div><div><div><div></div><div></div></div><div><div></div><div></div></div></div><div><div><div><div><div></div><div></div></div><div><div></div><div></div></div></div><div><div><div><div><div></div><div></div></div><div><div></div><div></div></div></div><div><div><div><div><div></div><div></div></div><div><div></div><div></div></div></div><div><div><div><div><div></div><div></div></div><div><div></div><div></div></div></div><div><div><div><div><div></div><div></div></div><div><div></div><div></div></div></div><div><div><div><div><div></div><div></div></div><div><div></div><div></div></div></div><div><div><div><div><div></div><div></div></div><div><div></div><div></div></div></div><div><div><div><div><div></div><div></div></div><div><div></div><div></div></div></div><div><div><div><div><div></div><div></div></div><div><div></div><div></div></div></div><div><div><div><div><div></div><div></div></div><div><div></div><div></div></div></div><div><div><div><div><div></div><div></div></div><div><div></div><div></div></div></div><div><div><div><div><div></div><div></div></div><div><div></div><div></div></div></div><div><div><div><div><div></div><div></div></div><div><div></div><div></div></div></div><div><div><div><div><div></div><div></div></div><div><div></div><div></div></div></div><div><div><div><div><div></div><div></div></div><div><div></div><div></div></div></div><div><div><div><div><div></div><div></div></div><div><div></div><div></div></div></div><div><div><div><div><div></div><div></div></div><div><div></div><div></div></div></div><div><div><div><div><div></div><div></div></div><div><div></div><div></div></div></div><div><div><div><div><div></div><div></div></div><div><div></div><div></div></div></div><div><div><div><div><div></div><div></div></div><div><div></div><div></div></div></div><div><div><div><div><div></div><div></div></div><div><div></div><div></div></div></div><div><div><div><div><div></div><div></div></div><div><div></div><div></div></div></div><div><div><div><div><div></div><div></div></div><div><div></div><div></div></div></div><div><div><div><div><div></div><div></div></div><div><div></div><div></div></div></div><div><div><div><div><div></div><div></div></div><div><div></div><div></div></div></div><div><div><div><div><div></div><div></div></div><div><div></div><div></div></div></div><div><div><div><div><div></div><div></div></div><div><div></div><div></div></div></div><div><div><div><div><div></div><div></div></div><div><div></div><div></div></div></div><div><div><div><div><div></div><div></div></div><div><div></div><div></div></div></div><div><div><div><div><div></div><div></div></div><div><div></div><div></div></div></div><div><div><div><div><div></div><div></div></div><div><div></div><div></div></div></div><div><div><div><div><div></div><div></div></div><div><div></div><div></div></div></div><div><div><div><div><div></div><div></div></div><div><div></div><div></div></div></div><div><div><div><div><div></div><div></div></div><div><div></div><div></div></div></div><div><div><div><div><div></div><div></div></div><div><div></div><div></div></div></div><div><div><div><div><div></div><div></div></div><div><div></div><div></div></div></div><div><div><div><div><div></div><div></div></div><div><div></div><div></div></div></div><div><div><div><div><div></div><div></div></div><div><div></div><div></div></div></div><div><div><div><div><div></div><div></div></div><div><div></div><div></div></div></div><div><div><div><div><div></div><div></div></div><div><div></div><div></div></div></div><div><div><div><div><div></div><div></div></div><div><div></div><div></div></div></div><div><div><div><div><div></div><div></div></div><div><div></div><div></div></div></div><div><div><div><div><div></div><div></div></div><div><div></div><div></div></div></div><div><div><div><div><div></div><div></div></div><div><div></div><div></div></div></div><div><div><div><div><div></div><div></div></div><div><div></div><div></div></div></div><div><div><div><div><div></div><div></div></div><div><div></div><div></div></div></div><div><div><div><div><div></div><div></div></div><div><div></div><div></div></div></div><div><div><div><div><div></div><div></div></div><div><div></div><div></div></div></div><div><div><div><div><div></div><div></div></div><div><div></div><div></div></div></div><div><div><div><div><div></div><div></div></div><div><div></div><div></div></div></div><div><div><div><div><div></div><div></div></div><div><div></div><div></div></div></div><div><div><div><div><div></div><div></div></div><div><div></div><div></div></div></div><div><div><div><div><div></div><div></div></div><div><div></div><div></div></div></div><div><div><div><div><div></div><div></div></div><div><div></div><div></div></div></div><div><div><div><div><div></div><div></div></div><div><div></div><div></div></div></div><div><div><div><div><div></div><div></div></div><div><div></div><div></div></div></div><div><div><div><div><div></div><div></div></div><div><div></div><div></div></div></div><div><div><div><div><div></div><div></div></div><div><div></div><div></div></div></div><div><div><div><div><div></div><div></div></div><div><div></div><div></div></div></div><div><div><div><div><div></div><div></div></div><div><div></div><div></div></div></div><div><div><div><div><div></div><div></div></div><div><div></div><div></div></div></div><div><div><div><div><div></div><div></div></div><div><div></div><div></div></div></div><div><div><div><div><div></div><div></div></div><div><div></div><div></div></div></div><div><div><div><div><div></div><div></div></div><div><div></div><div></div></div></div><div><div><div><div><div></div><div></div></div><div><div></div><div></div></div></div><div><div><div><div><div></div><div></div></div><div><div></div><div></div></div></div><div><div><div><div><div></div><div></div></div><div><div></div><div></div></div></div><div><div><div><div><div></div><div></div></div><div><div></div><div></div></div></div><div><div><div><div><div></div><div></div></div><div><div></div><div></div></div></div><div><div><div><div><div></div><div></div></div><div><div></div><div></div></div></div><div><div><div><div><div></div><div></div></div><div><div></div><div></div></div></div><div><div><div><div><div></div><div></div></div><div><div></div><div></div></div></div><div><div><div><div><div></div><div></div></div><div><div></div><div></div></div></div><div><div><div><div><div></div><div></div></div><div><div></div><div></div></div></div><div><div><div><div><div></div><div></div></div><div><div></div><div></div></div></div><div><div><div><div><div></div><div></div></div><div><div></div><div></div></div></div><div><div><div><div><div></div><div></div></div><div><div></div><div></div></div></div><div><div><div><div><div></div><div></div></div><div><div></div><div></div></div></div><div><div><div><div><div></div><div></div></div><div><div></div><div></div></div></div><div><div><div><div><div></div><div></div></div><div><div></div><div></div></div></div><div><div><div><div><div></div><div></div></div><div><div></div><div></div></div></div><div><div><div><div><div></div><div></div></div><div><div></div><div></div></div></div><div><div><div><div><div></div><div></div></div><div><div></div><div></div></div></div><div><div><div><div><div></div><div></div></div><div><div></div><div></div></div></div><div><div><div><div><div></div><div></div></div><div><div></div><div></div></div></div><div><div><div><div><div></div><div></div></div><div><div></div><div></div></div></div><div><div><div><div><div></div><div></div></div><div><div></div><div></div></div></div><div><div><div><div><div></div><div></div></div><div><div></div><div></div></div></div><div><div><div><div><div></div><div></div></div><div><div></div><div></div></div></div><div><div><div><div><div></div><div></div></div><div><div></div><div></div></div></div><div><div><div><div><div></div><div></div></div><div><div></div><div></div></div></div><div><div><div><div><div></div><div></div></div><div><div></div><div></div></div></div><div><div><div><div><div></div><div></div></div><div><div></div><div></div></div></div><div><div><div><div><div></div><div></div></div><div><div></div><div></div></div></div><div><div><div><div><div></div><div></div></div><div><div></div><div></div></div></div><div><div><div><div><div></div><div></div></div><div><div></div><div></div></div></div><div><div><div><div><div></div><div></div></div><div><div></div><div></div></div></div><div><div><div><div><div></div><div></div></div><div><div></div><div></div></div></div><div><div><div><div><div></div><div></div></div><div><div></div><div></div></div></div><div><div><div><div><div></div><div></div></div><div><div></div><div></div></div></div><div><div><div><div><div></div><div></div></div><div><div></div><div></div></div></div><div><div><div><div><div></div><div></div></div><div><div></div><div></div></div></div><div><div><div><div><div></div><div></div></div><div><div></div><div></div></div></div><div><div><div><div><div></div><div></div></div><div><div></div><div></div></div></div><div><div><div><div><div></div><div></div></div><div><div></div><div></div></div></div><div><div><div><div><div></div><div></div></div><div><div></div><div></div></div></div><div><div><div><div><div></div><div></div></div><div><div></div><div></div></div></div><div><div><div><div><div></div><div></div></div><div>&lt;</div></div></div></div></div></div></div></div></div></div></div></div></div></div></div></div></div></div></div></div></div></div></div></div></div></div></div></div></div></div></div></div></div></div></div></div></div></div></div></div></div></div></div></div></div></div></div></div></div></div></div></div></div></div></div></div></div></div></div></div></div></div></div></div></div></div></div></div></div></div></div></div></div></div></div></div></div></div></div></div></div></div></div></div></div></div></div></div></div></div></div></div></div></div></div></div></div></div></div></div></div></div></div></div></div></div></div></div></div></div></div></div></div></div></div></div></div></div></div></div></div></div></div></div></div></div></div></div></div></div></div></div></div></div></div></div></div></div></div></div></div></div></div></div></div></div></div></div></div></div></div></div></div></div></div></div></div></div></div></div></div></div></div></div></div></div></div></div></div></div></div></div></div></div></div></div></div></div></div></div></div></div></div></div></div></div></div></div></div></div></div></div></div></div></div></div></div></div></div></div></div></div></div></div></div></div></div></div></div></div></div></div></div></div></div></div></div></div></div></div></div></div></div></div></div></div></div></div></div></div></div></div></div></div></div></div></div></div></div></div></div></div></div></div></div></div></div></div></div></div></div></div></div></div></div></div></div></div></div></div></div></div></div></div></div></div></div></div></div></div></div></div></div></div></div></div></div></div></div></div></div></div></div></div></div></div></div></div></div></div></div></div></div></div></div></div></div></div></div></div></div></div></div></div></div></div></div></div></div></div></div></div></div></div></div></div></div></div></div></div></div></div></div></div></div>														

06/14/23 | 7:13 AM | DUBE  
\\DEA\NCOM\FILES\PROJECTS\STRA000001\52\0400CAD\SHEETS\SEC\CRP-01 - 60TH.DWG



**CONSTRUCTION NOTES:**

1. INSTALL PERPENDICULAR CURB RAMP TYPE 'A' PER CITY OF TACOMA STD PLAN SU-05A.
2. INSTALL PARALLEL CURB RAMP TYPE 'A' PER CITY OF TACOMA STD PLAN SU-05D.
3. INSTALL NEW FOUNDATION AND CROSSING ARM
4. INSTALL 12" WHITE STOP BAR
5. INSTALL REFLECTIVE FLEXIBLE POSTS
6. INSTALL HMA OVERLAY PAVEMENT PER TYPICAL SECTION DRAWINGS
7. INSTALL TOE RAIL
8. INSTALL AUTOMATIC PEDESTRIAN GATE
9. INSTALL PEDESTRIAN SWING GATE
10. INSTALL CURBING AROUND COUNTERWEIGHT
11. INSTALL TACTILE WARNING STRIP

**GENERAL NOTES:**

1. SEE DRAWING NOS. 052-GZN001 - 052-GZN003 FOR CITY OF TACOMA AND SOUND TRANSIT GENERAL NOTES.
2. REPLACE ALL EXISTING UTILITY LIDS WITHIN BICYCLE AND PEDESTRIAN FACILITIES WITH ANTI SLIP LID.
3. CENTERLINE ALIGNMENTS GENERATED BY GIS RIGHT-OF-WAY LINES, NO FIELD SURVEY WAS CONDUCTED TO VERIFY ALIGNMENTS.
4. MAILBOXES IN CONFLICT WITH WORK TO BE RELOCATED.
5. FINAL RAILROAD GATE CONFIGURATION WILL BE DETERMINED DURING NEXT PHASES WHEN OFFICIAL RAILROAD CROSSING DIAGNOSTIC WORK IS COMPLETED.

MATCHLINE: STA 204+00  
SEE DWG CRP-102


AHJ: CITY OF TACOMA

PACKAGE #

**SUBMITTAL**

DESIGNED BY:  
B. AGAN  
DRAWN BY:  
D. BENTZ  
CHECKED BY:  
J. ST. JOHN  
APPROVED BY:  
B. AGAN

No.	DATE	DSN	CHK	APP	REVISION



LINE IS 1" AT  
FULL SCALE



SUBMITTED BY:	DATE:	REVIEWED BY:	DATE:
T. GONZALES	06/28/23	K. YOUSSEF	06/28/23

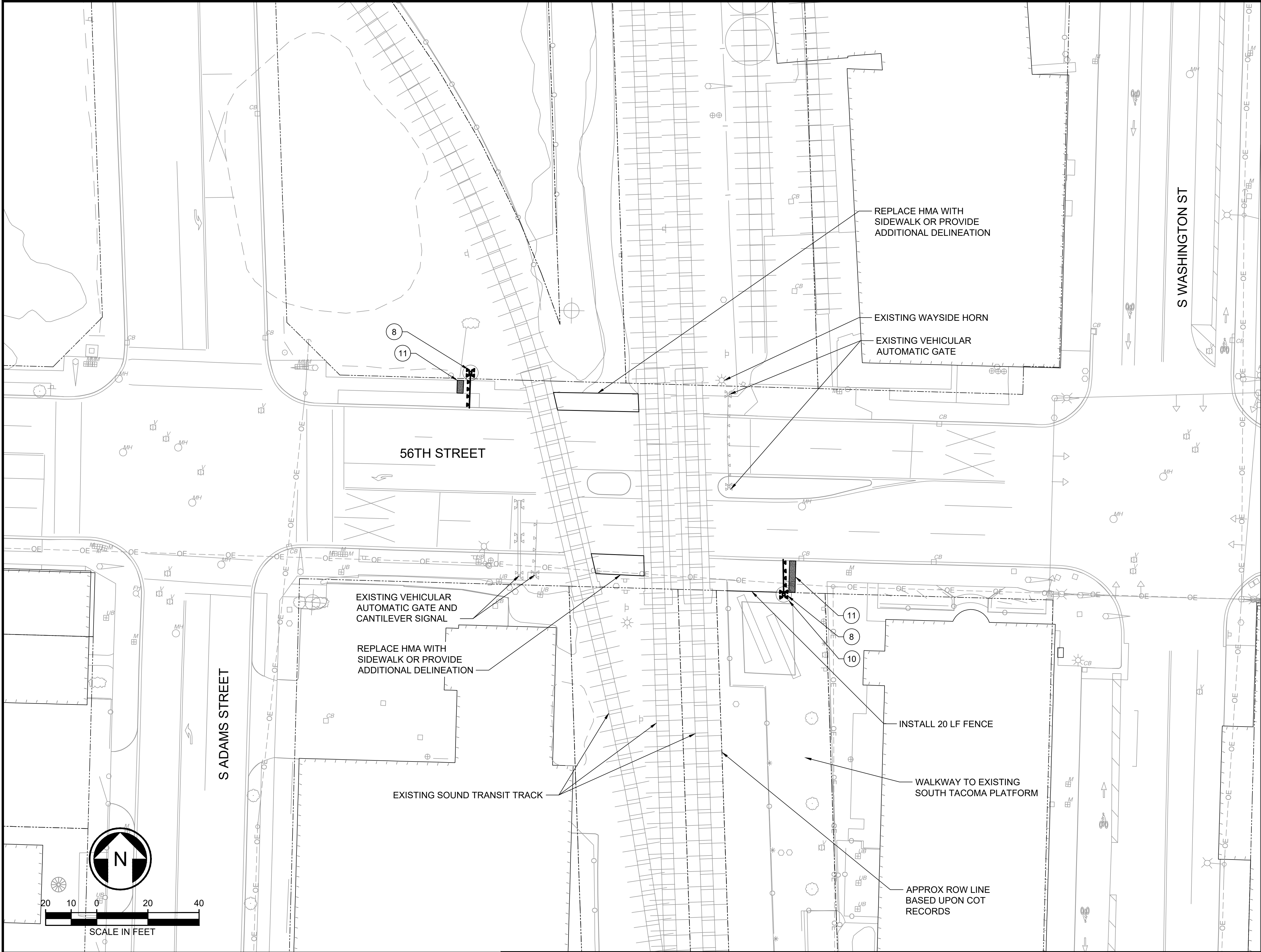
SCALE:  
1"=10'  
FILENAME:  
CRP101 - 60TH  
CONTRACT No.:  
RTA / LR XXXX-XX  
DATE:  
06/28/23

**SOUTH TACOMA STATION  
IMPROVEMENTS**  
PHASE 2  
  
CIVIL  
60TH STREET IMPROVEMENTS  
PLAN VIEW

DRAWING No.:  
**CRP-101**  
FACILITY ID:  
XXXX  
SHEET No.:  
####  
REV:  
#



06/14/23 | 7:14 AM | DUBE  
\\DEA\NCOM\FILES\PROJECTS\STRA0000162\0400CAD\SHEETS\SEC\CRP\03 - 56TH.DWG



**CONSTRUCTION NOTES:**

1. INSTALL PERPENDICULAR CURB RAMP TYPE 'A' PER CITY OF TACOMA STD PLAN SU-05A.
2. INSTALL PARALLEL CURB RAMP TYPE 'A' PER CITY OF TACOMA STD PLAN SU-05D.
3. EXTEND EXISTING CROSSING GATE 11LF
4. INSTALL 12" WHITE STOP BAR
5. INSTALL REFLECTIVE FLEXIBLE POSTS
6. INSTALL HMA OVERLAY PAVEMENT PER TYPICAL SECTION DRAWINGS
7. INSTALL TOE RAIL
8. INSTALL AUTOMATIC PEDESTRIAN GATE
9. INSTALL PEDESTRIAN SWING GATE
10. INSTALL CURBING AROUND COUNTERWEIGHT
11. INSTALL TACTILE WARNING STRIP

**GENERAL NOTES:**

1. SEE DRAWING NOS. 052-GZN001 - 052-GZN003 FOR CITY OF TACOMA AND SOUND TRANSIT GENERAL NOTES.
2. REPLACE ALL EXISTING UTILITY LIDS WITHIN BICYCLE AND PEDESTRIAN FACILITIES WITH ANTI SLIP LID.
3. CENTERLINE ALIGNMENTS GENERATED BY GIS RIGHT-OF-WAY LINES, NO FIELD SURVEY WAS CONDUCTED TO VERIFY ALIGNMENTS.
4. MAILBOXES IN CONFLICT WITH WORK TO BE RELOCATED.
5. FINAL RAILROAD GATE CONFIGURATION WILL BE DETERMINED DURING NEXT PHASES WHEN OFFICIAL RAILROAD CROSSING DIAGNOSTIC WORK IS COMPLETED.

						AHJ: CITY OF TACOMA				PACKAGE #																																					
<div>SUBMITTAL</div> <table><tr><td>No.</td><td>DATE</td><td>DSN</td><td>CHK</td><td>APP</td><td>REVISION</td></tr><tr><td> </td><td> </td><td> </td><td> </td><td> </td><td> </td></tr><tr><td> </td><td> </td><td> </td><td> </td><td> </td><td> </td></tr><tr><td> </td><td> </td><td> </td><td> </td><td> </td><td> </td></tr><tr><td> </td><td> </td><td> </td><td> </td><td> </td><td> </td></tr></table>						No.	DATE	DSN	CHK	APP	REVISION																									DESIGNED BY: B. AGAN		<div><div><div><div></div><div></div><div></div></div><div>LINE IS 1" AT FULL SCALE</div><div><div></div><div></div><div></div></div><div>SOUNDTRANSIT</div></div></div>				SCALE: 1"=10'		<div>SOUTH TACOMA STATION IMPROVEMENTS</div> <div>PHASE 2</div> <div>CIVIL</div> <div>56TH STREET IMPROVEMENTS PLAN VIEW</div>		DRAWING No.: CRP-103	
						No.	DATE	DSN	CHK	APP	REVISION																																				
DRAWN BY: D. BENTZ		FILENAME: CRP103 - 56TH		FACILITY ID: XXXX																																											
CHECKED BY: J. ST. JOHN		CONTRACT No.: RTA / LR XXXX-XX		SHEET No.: ####																																											
APPROVED BY: B. AGAN		DATE: 06/28/23		REV: #																																											
SUBMITTED BY: T. GONZALES		REVIEWED BY: K. YOUSSEF		DATE: 06/28/23																																											