

STAFF REPORT

**SOUND TRANSIT
RESOLUTION NO. R2000-04**

**Property Acquisition and/or Relocation of Affected Properties:
Link Light Rail Design-Build Contract Segment LB 235 /
NE 45th St. to Convention Place Station**

Meeting:	Date:	Type of Action:	Staff Contact:	Phone:
Executive Committee	4/21/00	Discussion/Action to Recommend Board Approval	Larry Ellington, Sr. Real Estate Representative	398-5026
Board of Directors	4/27/00	Action	John Goforth, Sr. Real Estate Representative Jeri Cranney, Division Manager	583-8362 689-4934

PROPOSED ACTION

Approval of Resolution No. R2000-04 would authorize the Executive Director to acquire, dispose, or lease certain real property interests by negotiated purchase, by condemnation, by settling condemnation litigation or entering administrative settlements, and to pay eligible relocation and re-establishment benefits to affected private parties as necessary for a portion of the Central Link Light Rail Project (Design-Build Construction Segment). The real properties identified in this requested action are included in Exhibit "A" (Tunnel), Exhibit "B" (Staging and Station Entrance Areas), and Exhibit "C" (Tie-Back Easements) attached.

KEY FEATURES

Highlights of Proposed Action:

- ◆ Authorizes Sound Transit's Executive Director to acquire certain property interests within the Design-Build Contract Segment from NE 45th Street to Convention Place Station.
- ◆ Authorizes Sound Transit's Executive Director to pay relocation and reestablishment benefits to eligible property owners, tenants, and businesses within the Design-Build Contract Segment from NE 45th Street to Convention Place Station.

Discussion of Proposed Action:

In order to build and operate a high capacity transit system consisting of commuter rail service, light rail service, and a program of regional bus service, HOV improvements, and park-and-ride facilities throughout the central Puget Sound region, it will be necessary for Sound Transit to acquire real property. Sound Transit's authorizing legislation grants the agency the power of eminent domain to accomplish such acquisitions.

Property is needed for light rail construction staging areas, stations, and tunnel segments. The Central Link Light Rail Final Environmental Impact Statement identified 21 stations (3 deferred by the Board), along the locally preferred alternative. The Design-Build Contract Segment includes four of these stations which would initially be used as construction staging sites for the north light rail corridor. Properties planned as staging areas will need to be acquired first, in coordination with the acquisition of underground easements.

The following reflect significant milestone dates for Link light rail property acquisition:

- Adoption of Sound Move - May 31, 1996
- Adoption of Real Property Acquisition and Relocation Policy, Procedures & Guidelines – April 1998
- Final Environmental Impact Statement – November 1999
- Locally Preferred Alignment – November 18, 1999
- Record of Decision – January 5, 2000
- Letter of No Prejudice – February, 24, 2000

BUDGET

Funding for this proposed action is included in the Sound Move Plan, in the FY 2000 Capital Budget, and is identified in Sound Transit’s 2000 Budget under ROW Acquisition and Permits. With the budget developed for the Central Link alignment as adopted by the Board on Nov. 18, 1999 (Resolution 99-34), there is sufficient funding to complete the remaining work. All of the following table figures are in Year of Expenditure dollars.

Total North King Light Rail Project Budget	Budget for Link North King Real Estate Acquisition (A)	Budget Committed to Date (B)	Total Amount Requested for Action (C)	Surplus (A-[B+C])
\$1,869,960,000	\$139,800,000	\$17,679,576	\$62,238,503.25	\$59,881,920.75
*Amount of Shortfall	Potential Revenues	Funding Sources		
- N/A	- N/A	- N/A		

ALTERNATIVES

The proposed action reflects the locally preferred alternative (LPA) decision approved by the Board on November 18, 1999. Property acquisition in this segment is required in order to implement light rail service.

CONSEQUENCES OF DELAY

Delaying Board action would result in a delay in the schedule. This would, in turn, delay the Design-Build Construction schedule for the entire Segment (NE 45th Street to Convention Place Station).

The Design-Build procurement process and bid preparation are based on a schedule that states the dates on which the specific properties needed for construction and construction staging will be made available to the contractor. These dates vary from 1/02/01 to 7/05/01 depending on location. If these dates are not met, Sound Transit will be subject to a delay claim by the Design-Build Contractor. Such a claim will most likely result in both a schedule slip and an increase in cost of construction to Sound Transit.

REGIONAL PARTNERSHIP AND COOPERATION

There are no regional partnering activities that would be associated with the actual acquisition and relocation of property associated with this Segment.

PUBLIC INVOLVEMENT

Maps of the proposed construction staging areas in the north corridor were published in the final environmental impact statement (FEIS) and made available to the public in November 1999. Additionally, the public has had numerous opportunities to attend meetings related to the following topics: station design, noise, EIS, public comments on route decisions/LPA, and Station Area Planning (in coordination with the City of Seattle). These meetings took place in the University District, Capitol Hill, and First Hill neighborhoods.

Over the last year, Sound Transit staff and consultants have spoken individually with affected parties whose property is needed to construct Link light rail. Important information has been obtained from these meetings which will be used to supplement and facilitate the real estate acquisition and relocation process. Relocation assistance will be provided to all affected parties to assist them in the filing of claims and relocation.

LEGAL REVIEW

Approved as to form:

MBL 4/7/00

SOUND TRANSIT

RESOLUTION NO. R2000-04

A RESOLUTION of the Board of the Central Puget Sound Regional Transit Authority authorizing the Executive Director to acquire, dispose, or lease certain real property interests by negotiated purchase, by condemnation, by settling condemnation litigation or entering administrative settlements, and to pay eligible relocation and re-establishment benefits to affected parties as necessary for the central Link light rail project (Design-Build Contract Segment, from NE 45th St. to Convention Place Station).

WHEREAS, a regional transit authority ("Sound Transit") has been created for the King Pierce, and Snohomish County region by action of their respective county councils pursuant to RCW 81.112.030; and

WHEREAS, on November 5, 1996, Central Puget Sound area voters approved local funding for Sound Move, the ten-year plan for regional high-capacity transit in the Central Puget Sound Region; and

WHEREAS, Sound Move provided for the implementation of 21-mile light rail line between the University District and SeaTac; and

WHEREAS, the following documents have been published and approved, as required by the Federal Transit Administration: Final Environmental Impact Statement (FEIS) in November, 1999; Record of Decision (ROD) on January 5, 2000; and Letter of No Prejudice (LONP) on February, 24, 2000; and

WHEREAS, by Resolution 99-34 the Sound Transit Board of Directors approved the locally preferred alternative (LPA) for Link light rail on November 18, 1999;

WHEREAS, in order to acquire the properties determined to be necessary for the construction, operation and maintenance of the Central Link Light Rail Project, it is necessary for Sound Transit to acquire by negotiated purchase or to condemn certain and rights in the property described in Exhibits "A", "B", and "C" for public purposes, and to pay eligible relocation and re-establishment benefits to affected parties; and

WHEREAS, Sound Transit has commissioned appraisals to determine the fair market value of the properties and will continue to negotiate in good faith with the owners of the properties authorized to be acquired by negotiated purchase or condemned with the intent of reaching agreements for the voluntary acquisition of the property for fair market value; and

WHEREAS, the funds necessary to acquire the property by voluntary purchase or to pay just compensation adjudged due after condemnation and the funds necessary to pay eligible relocation and re-establishment costs shall be paid from Sound Transit general funds.

NOW, THEREFORE, BE IT RESOLVED by the Board of the Central Puget Sound Regional Transit Authority as follows:

SECTION 1. The Executive Director is hereby authorized to execute such agreements as are customary and necessary for the acquisition, lease, or disposal of the real property interests described in Exhibits "A", "B", and "C" and for the payment of eligible relocation and re-establishment costs, said property to be used for the construction of the Central Link Light Rail Project. In accordance with Sound Transit's adopted Real Property Acquisition and Relocation Policies, Procedures and Guidelines, the acquisition price of the properties shall not exceed the fair market value to be determined through the appraisal process; provided that in the event the total of the acquisition, relocation and re-establishment costs of the properties exceeds Sound Transit's approved budget for the Central Link Light Rail Project right-of-way acquisition, then the Executive Director shall obtain approval from the appropriate committee or the Board, per Resolution 78-1, before the acquisition of the property by purchase or by condemnation and the payment of eligible relocation and re-establishment costs.

SECTION 2. The Executive Director is hereby authorized to settle condemnation litigation or enter administrative settlements (a settlement in lieu of initiating condemnation litigation) for the acquisition of the real property interests described in Exhibits "A", "B", and "C". Such settlements shall be made only upon the recommendation of legal counsel, for amounts deemed to be a reasonable estimation of fair market value, and shall not exceed established budgets. For all other settlements proposed, the Executive Director shall obtain prior approval of the appropriate committee or the Board, per Resolution No. 78-1.

SECTION 3. The Sound Transit Board of Directors deems the Central Link Light Rail Project to be a public use for a public purpose. The Board deems it necessary and in the best interests of the citizens residing within the Sound Transit district boundaries to acquire the property identified herein as being necessary for the construction, operation and maintenance of the Central Link Light Rail Project. The Board directs that all, any portion thereof, of the property identified herein be immediately acquired by voluntary agreement, or in lieu of agreement, that said properties be condemned, appropriated, taken and damaged for the construction, operation and maintenance of the Central Link Light Rail Project, said properties being described in Exhibits "A", "B", and "C" incorporated herein by reference and that eligible parties be paid relocation and re-establishment costs associated with displacement from the properties.

SECTION 4. The Sound Transit Board of Directors finds that the public health, safety, necessity, convenience and welfare demand and require that the above-described properties be immediately acquired, condemned, appropriated, taken and damaged for the construction, operation and maintenance of the Central Link Light Rail Project.


SECTION 5. In addition to the authority granted the Executive Director in Section 1 above, condemnation proceedings are hereby authorized and the authority is hereby delegated to the Executive Director to take action as related to such condemnation proceedings to acquire

all, or any portion thereof, of the properties and property rights and/or rights in the properties described in the attached Exhibits "A", "B", and "C" for the purpose of constructing, owning and operating the Central Link Light Rail. The Executive Director is also authorized to make minor amendments to the legal descriptions of properties described in the Attached Exhibits "A", "B", and "C", as may be necessary to correct scrivener's errors and/or to conform the legal description to the precise boundaries of the property required for the project.


SECTION 6. The funds necessary to acquire the property by purchase or to pay just compensation adjudged due after condemnation shall be paid from Sound Transit general funds.

ADOPTED by the Board of the Central Puget Sound Regional Transit Authority at a regular meeting thereof held on the 27th day of April, 2000.


ATTEST:



Marcia Walker
Board Administrator



Dave Earling
Board Chair



Indices to Resolution R2000-04 Exhibits:

- **Exhibit “A” (Tunnel)**
- **Exhibit “B” (Staging and Station Entrance Areas)**
- **Exhibit “C” (Tie-Back Easements)**

Index for Exhibit "A" (Tunnel) to Resolution R2000-04

PSTC RAW No	parcel # (tax acct #)	owner
CP-002	0660000975	Kabuto International
235T-001	0660001875	Capitol Hill Housing Improvement Program, Inc
235T-002	0660001832	Patriotic American Hospitality Partnership, L.P.
235T-003	0660001860	The Salvation Army
235T-004	0660001855	Embassy Apt.
235T-005	1978200425	Western Homes I, L.P.
235T-006	0322800010+	Avanti Apts. LLC CONDOMINIUM
235T-007	1978200330	King County Medical Society
235T-008	1978200340	Harsch Investment Corp. +1978200360
235T-009	1978200351	Virginia Mason Hospital Association (Parcel G)
235T-010	1978200360	Harsch Investment Corp. +1978200340
235T-011	1978200285	Virginia Mason Hospital Association (Parcel E)
235T-012	1978200290	Sunset Club, Inc.
235T-013	1978200305	Virginia Mason Hospital Association (Parcel F)
235T-014	1978200315	Housing Resource Group
235T-015	8590901070	Virginia Mason Hospital Association (Parcel A)
235T-016	8590901075	Virginia Mason Hospital Association (Parcel B)
235T-017	8590901105	Virginia Mason Hospital Association (Parcel D)
235T-018	8590901095	Virginia Mason Hospital Association (Parcel C)
235T-019	8590901030	Baroness Apt. Assocs. - Steiner, Steiner,...
235T-020	8590901035	Perthou, Perthou, MacConnel, & Mad Boar LLC
235T-021	8590901050	Mad Boar Investments LLC
235T-022	1978200605	The University Club of Seattle, corp
235T-023	1978200585	Decatur Limited Partnership
235T-024	1978200610	U.S. Bank of Washington
235T-025	2680670010+	The Gainsborough CONDO
235T-026	2560350010+	First Hill Plaza Retail Bldg., a Condominium
235T-027	1978201145	Madison Medical LLC
235T-028	1978201290	The Poly Clinic
235T-029	1978201320	Broadway Silver Cloud Inn, LLC
235T-030	1978201315	Broadway Landings LLC
235T-031	9256900010	The Segal Family Ptsp.
235T-032	1978201310	Sheriff, Preston D. & Shirley M.
235T-033	1978201305	Otto Parking L.L.C.
235T-034	1978201300	Otto Parking L.L.C.
235T-035	9256900115	Moon, Clifford & Beryl T.
235T-036	9256900061	Epstein, H. & S.; Epstein, E. & L.; & Epstein, S.
235T-037	9256900100	DGS Co
235T-038	9256900080	Henson Family LLC
235T-039	6003500040	Chumbley, James F.
235T-040	6003500055	Jacobsen, Conrad W. & Judith M.
235T-041	6003500060	Jacobsen, Conrad W. & Judith M.
235T-042	6003500070	Jacobsen, Conrad W. & Judith M.
235T-043	6003500065	Jacobsen, Conrad W. & Judith M.
235T-044	6003500077	Jensen, Steven R. and Williams, John C. ????
235T-045	6003500076	Jensen, Steven R. and Williams, John C.
235T-046	6003500090	Yirgashewa

235T-047	6003500095	Michelson, Anne C.
235T-048	6003500085	Arensberg & Arensberg
235T-049	6003500345	Malone, Michael J.
235T-050	6003500360	Twilligear and Gill
235T-051	6003500365	Porterfield Dev LLC, Strickland, Strickland
235T-052	6003500460	Angel, David & Vicki; Verba, Paul and Nancy
235T-053	6003000615	Malone and Silk- Lot 3
235T-054	6003000620	1st Christian Church
235T-056	6003000625	Malone, Michael J.
235T-057	6003000630	1st Christian Church
235T-059	6003001115	Bonney-Watson Co, Inc.
64	6850700065	Berg, Louis J.
65	6850700075	Bailey, Barbara
66	6850700076	Joseph Starin Trust: Starin, Joel R. -Trustee
67	6850700080	Alan C. Alhadeff et al
68	6850700090	Alhadeff, Jack C. et al
69	6852700670	Pilgrim Congregational Church
70	6850700130	Altabet, Sam I. & Barbara M.
70.1	6850700135	Altabet, Sam I. & Barbara M.
71	6850700136	Eng, Harry & Eng, Harry as Trustee
72	6850700145	Safeway Stores Inc.
73	6850700180	Hall, Donald B.; Hall, Dennis C.; Monaghan, Sharon
74	6850700185	Swanson, Walter V.
75	6850700190	Jones, Russell R. and Marjorie Y.
76	6850700195	Swanson; Swanson; & Swanson heirs
77	2663000610	Glanville, John A. & Carol L.
78	9831200640	Union Oil Company of California
79	2663000590	Varriale, Stephen E. (or Steven E.)
80	2663000585	Varriale, Stephen E. (or Steven E.)
81	2663000580	Arnold, Mark N. & Ann R.
82	2663000575	Woodard, William C.
83	2663000570	Bunn, Nellie Nielsen
84	2663000565	Hansen, Shirlee V.
85	2663000560	Wardrip, Diane M.
86	2663000555	Losh, Brian J.
87	2663000550	Vander, Tjitslu M.
88	2663000545	Rogers Trust
89	2663000055	Aloha Terrace Association
90	2663000050	Denning, Ardis B. et al
91	2663000045	Hunt, Virginia M.
92	2663000040	Kusche, PHD Carol & Robinson D.
93	2663000035	Kusche, Carol A., Ph.D. & D.P. Robinson, M.D.
94	2663000030	Wesselhoeft, William & Margaret
95	2663000025	Erb; Nelson; McLaughlin
96	2663000020	Kurtz, Donald M. and Wolfrum, Stephen C.
97	2663000016	Whaley, James T. & Monica
98	2663000006	Mirau, Shireen
99	6762700470	Sander, Richard M. & Eleanor M.
100	6762700480	Bland, Edward B. and Young, Rebecca S.
101	6762700341	Dickhaut, Merlyn R. & Joyce W.
102	6762700475	Grittman, Curtis S. & May E.
103	6762700461	Grittman, Curtis S. & May E.

104	7506000010+	St. Henry House Condominium
105	6762700455	Greenburg, Jacob L. & Zindell B.
106	6762700360	Iles, Gordon R. & Catherine N.
107	6762700450	Greenburg, Jacob L. & Zindell B.
108	6762700445	Simpson, Scott R.
109	6762700440	Grittman; May, Elizabeth
110	6762700435	Steil, Robert Lewis & Steil, Robert Lee (2 trusts)
111	6762700430	Steil, Robert Lewis & Steil, Robert Lee(individuals)
112	6762700425	O'Conner, Peggy Y.
113	6762700420	Richardson, Patrick & Patricia
114	6762700755	Trinity Evang'l Lutheran Church
115	6762700745	Arbogast, Brian E.; Tarico, Valerie S.
116	6762700740	Eisenberger, Kenneth
117	6762700735	Christiansen, Helen R.
118	6762700725	Elyn, Jaclyn R. & Elyn, Mark
119	6762700695	Hedreen, Richard C. & Elizabeth A.
120	3398800140	1/2 Von Reisen, Richard; 1/2 Hollinger, John & Audrey
121	2458700010+	The Fairfax Condo: Legal and boundary per condo plat.
122	3398800125	Lopez, Thomas M. & Margaret J.
122.1	2025049051	Cornish College of arts
123	3398800130	Larson, Nancy
124	2025049119	Malone, Michael J.
124.1	3398800075	Hammond, Rockwell Jr. & Leslie
125	3398800085	Gaylord M. Kellogg
126	2025049121	Diocese of Olympia
127	3398800095	Helms, Luther S. & Gail D.
128	1130000100	Foltz, Daniel M. & Paula K. Milton-Foltz
129	1130000105	Morinaka, Joyce Aiko
130	1130000110	Peter C. Seibert, Peter C. & Ellen Satterswaite, h&w
131	1130000115	Thomas, Patricia Mary
132	1130000120	Porter, Gerald W. & Barbara W.
133	1130000125	Porter, Gerald W. & Barbara W.
134	9488700075	Weideman, John C. & Notin
135	9488700070	Klingler, Paul S.
136	9488700065	Sandler, Andrew S.; Cook, Kevin P.
137	9488700060	Kapffer, William R. Jr.; Baker, Eric S.
138	9488700055	Carrol, Charles O.
139	2207500890	Graham, Pamela A.
140	2207500885	Carroll, Robert V., Jr. & Elizabeth W.
141	2207500880	Wisbeck, Nancy E. & Arnold R.
142	2207500875	Wisbeck, Nancy H. & Arnold R.
143	2207500870	Nicon, Clara S.
144	2207500865	Nicon, Clara & Nicon, John - Trustee
145	2207500860	Bowman, Clayton R. & Bailey, Donald L.
146	2207500855	Miller, Blake W. & Maria N.
147	2207500850	Miller, W. Blake & Maria N.
148	2207500840	Miller, W. Blake & Maria N.
149	2207500465	Lewis, Loiuise
150	2207500470	Morrison, Gary & Rheaume, Mary
151	2207500460	Lewis, Chloe; Myles Conley
152	2207500455	Luiten, Gerald E.
153	2207500450	Botts, Donald K.; Donald M. Anderson

154	2207500445	Porter, Gary & Joufflas, Leslie A. (h&w)
155	2207500440	Blount, Richard & Carolyn F.
156	2207500435	Blount, Richard A. & Carolyn F.
157	2207500430	Torrence, Rev. Olive A.
158	2207500425	Lykken, John A. & Linda J.
159	2207500255	Bostonian Apartments LLC
160	2207500250	Luke, Ruby
161	2207500245	Poll, Ryan A.
162	2207500240	Riveria-Dirks, Michael; Marc Salazar
163	2207500235	Birkland, Jerry A.; Ron D. Birch
164	2207500230	Birkland, Jerry A.; Ron D. Birch
165	2207500225	Lockwood, Malone M.
166	2207500220	Martinis, Paul V.
167	1912100861	McJohn, William
168	1912100859	Willard, Marion G.
169	1912100870	Lewis, Michael D.
170	1912100875	Herbert G. Jacks & Natalia
171	1912100885	Hyerstay, Robin R.
172	1744850010+	The Consulate Condo
173	1510500010+	The Chancery Condo
174	2329200010+	The Embassy Condo
175	1912100595	Lau, Frank K. & Joanna
176	1912100605	Bishop, Karen Lee
177	1912100620	1/2 Elsasser, David W.; 1/2 Menchetti, Michael J.
178	1912100630	Brainard, Richard H. & Nancy S.
180	1959700805	Celic, David L. & Mary Beth
181	1959700810	Lorenz, Frederick J. Jr. & Marianne
182	1959700815	Young, Sharon
182.1	1959700755	Owen, T.J.
183	1959700750	Kushner, William M. & Dier, Mardi C. - h&w
183.1	1959700745	Bartholomew, Michael & Jensen, Patricia - H&W
184	1959700820	Kloeck, John M. & Lois M.
185	1959700740	Barton, Marcia M. Fulghum
186	1959700825	Cunningham, Thomas W. & M. Kathleen
187	1959700730	Carlstrom, Elaine F.
188	1959700835	Patterson, Daniel S. & Walters, Deborah A. (H&W)
189	1959700720	Lundin, John W. & Jane E.
190	1959700830	Hueffed, Jerome M. & Marilyn
191	1959700710	Watson, Fred B. & Martha S.
192	1959701825	Spangler, Mark F.
192.1	1959701835	Rosen, Gerald M. & Elizabeth
193	1959701820	McLauchlan, John D. & Ebba R.
194	1959701815	Stricks, Brigid L.
195	1959701810	McDiarmid, John B.
195.1	1959701840	Tuncel, Selim; Bornfeldt, Karin E.
196	1959701845	Nowogroski, Marilyn Ann
197	1959701805	Stout, Virginia F.
198	1959701850	Nowogroski, Marilyn Ann
199	1959701800	Cappretto, Shelley M. & Williams, Michael K. (H&W)
200	1959701855	McDonald, Wm. A. & Carol J.
201	1959701795	Pickel, Dorothy J.
202	1959701860	Freet, Curtis R.

203	1959701790	Hu, James & Ahbee
204	1959701865	Brockway, Jo Ann & Chris R.S. Kaneko, w&h
205	1962200365	Copley, Mary L.
206	1962200370	Duncan, Connie; Duncan, Donald D. & Helen S.
207	1962200375	Nester, Leann
208	1962200380	Rogers, Judy Schader (with spousal interest?)
209	1962200385	Goldbach, Henry T. & Elizabeth, husband & wife
210	1962200390	Morrison, Royce A.: Glenda S. Williams
211	1962200445	Peyton, Jane Mary
212	1962200435	Purcell, James R. & Jacqueline
213	1962200425	Gray, Patrick W. & Debra K.
214	1962200415	Olsen, James L. & Diane, husband and wife
215	1962200405	Canal works LLC
216	1959702160	Nelson, Linda L.
217	1959702155	Mathers, Jack s.
217.1	408880-0620	Mathers, Jack S.
218	1959702140	Ramey, Paul & Sharon McCarthy-Ramey
219	1959702136	Bulger, Lee Carol
220	1959702126	Hutchins, John R. & Nancy Gigoux Hutchins
221	4088800595	Sadow, Adeline W.
222	1959702135	Lee, Francis (a.k.a. Lee, Calla Francis)
223	4088800615	Ramey, Paul & Sharon McCarthy-Ramey
224	1959702125	Hutchins, John R. & Nancy Gigoux Hutchins
225	2868220010+	Grant Portage Bay (Condominium)
225.1	1725049001	Burlington Northern-Santa Fe railroad
226	1142002575	Corp of presiding Bishop of Church of Jesus Christ
227	8823902255	The University Congregational Church of Sea., Inc.
228	8823902290	The University Congregational Church of Sea., Inc.

**Index for Exhibit "B" (Staging and Station Entrance Areas)
to Resolution R2000-04**

Staging Area	ID No.	Parcel Numbers	Owner	Site Address
Pacific Street Station	26	1142002575	Bishop of Church of Jesus Christ of Latter Day Saints	3925 15th Ave. NE, Seattle, WA 98105
Capitol Hill Station	6	6003002075	US Bank Corporate Props	131 Broadway Ave
	7	6003002090	Amundson, Ron E. & Edel M.	127 Broadway Ave
	8	6003001315	Tinder, Cheryl	1827 Broadway, Seattle, 98122
	9	6003001320	Tinder, Cheryl	1821 Broadway, Seattle 98122
	11	6003501265	Bank of America	230 Broadway E, Seattle 120 Harvard Ave. E, Seattle, WA 98102
	22	6003002060	Amundson, Ron E. & Edel M.	122 Harvard Ave. E, Seattle, WA 98102
	23	6003002065	Amundson, Ron E. & Edel M.	919 E. Thomas St., Seattle, WA 91802
	24	6003501280	Breadstill, John	925 E. Thomas St, Seattle, WA 98102
First Hill Station	12	1978200720	Rainbow Ambulance Service Inc. (U.S. Bank of Washington)	1200 Madison St.
	13	1978200730	Key Bank	1011 Summit Ave
	14	1978201140	Korr Development	Corner of Spring & Boylston
	15	1978201155	Dr. M. Kim, Jack	1014 Boylston Ave
	16	1978201160	Wells Fargo	1400 Madison St.
Convention Place	19	0660000975	Kabuto International Corp.	919 Pine St, Seattle 98101
9th & Olive (intersection improvement)	21	0660001095	Kollias, Vivie	900 Olive Way, Seattle, WA

Index for Exhibit "C" (Tie-Back Easements) to Resolution R2000-04

Cut & Cover Area	Parcel		TaxpayerName	SiteAddress
	ID No.	Numbers		
Pine Street	1	0660000900	TOWER 801 L L C	801 PINE ST
	2	0660000865	CAMLIN HOTEL LLC	
	3	0660000915	ANDONIAN CHARLES C+PAUL M	1529 9TH AV
	4	0660000920	ANDONIAN CHARLES C+PAUL M	1525 9TH AV
	5	0660000955	PARAMOUNT DEFINED LTD PTNRS	901 PINE ST
	6	0660000975	KABUTO INTERNATIONAL CORP	
Broadway & E. Howell St.	7	6003001320	TINDER CHERYL	
	8	6003001315	TINDER CHERYL	1827 BROADWAY AV
	9	6003001310	CHAMPION DEVELOPMENT INC	1831 BROADWAY AV
	10	6003001370	MEIER THOMAS A	1822 BROADWAY AV
	11	6003001380	RAINIER MERC CO	1825 NAGLE PL
	12	6003001385	1830 BROADWAY ASSOCIATES	1830 BROADWAY AV
Broadway & E. Denney Way	13	6003002110	SEAFIRST BANK REIS	101 BROADWAY AV
	14	6003002105	ESKENAZI MORDIE M	109 BROADWAY AV
	15	6003002100	SANDBLOOM NANCY L	
	16	6003002095	SANDBLOOM NANCY L	115 BROADWAY AV
	17	6003002090	AMUNDSON RON E+EDEL M	127 BROADWAY AV
	18	6003002075	U S BANK CORPORATE PROPS	131 BROADWAY AV
	19	6003002015	MALK BARBARA J	100 BROADWAY AV
	20	6003002020	MALK BARBARA J	
	21	6003002025	AMUNDSON RON E+EDEL M	112 BROADWAY AV
	22	6003002030	YEAROUT LEROY	118 BROADWAY AV
	23	6003002035	BROADWAY JOHN PARTNERSHIP	
	24	6003002040	BROADWAY JOHN PARTNERSHIP	903 E JOHN ST
Broadway & E. Olive Way	25	6003501210	LIMANTZAKIS PROP.NO 2LLC	
	26	6003501205	ALLEY BUILDING L L C THE	219 BROADWAY AV
	27	6003501195	TREIGER IRWIN & BETTY LOU	225 BROADWAY AV
	28	6003501191	LOTA GROUP I	
	29	6003501225	BROADWAY INVESTMENT LTD	200 BROADWAY AV
	30	6003501230	SIRES 93 LIMITED PARTNERSHIP	206 BROADWAY AV
	31	6003501240	SLEMP DENNETT C.	212 BROADWAY AV
	32	6003501245	SUN LO-SHAN	216 BROADWAY AV
	33	6003501250	RUSSELL JONES INVESTMENTS	220 BROADWAY AV
	34	6003501265	BANK OF AMERICA NT & SA	224 BROADWAY AV

EXHIBIT "A"

Segment	Owner/Contact	Parcel#	Site Address
LB 235-Staging Area 503635	Kabuto International Corp.	0660000975	919 Pine St.

LEGAL DESCRIPTION:

LOTS 7 THROUGH 10 IN BLOCK 31 OF SECOND ADDITION TO THE TOWN OF SEATTLE. AS LAID OFF BY THE HEIRS OF SARAH A. BELL, DECEASED (COMMONLY KNOWN AS HEIRS OF SARAH A. BELL'S SECOND ADDITION TO THE CITY OF SEATTLE). ACCORDING TO PLAT RECORDED IN VOLUME 1 OF PLATS AT PAGE 121. IN KING COUNTY, WASHINGTON;

EXCEPT THE NORTHWESTERLY 7 FEET OF SAID LOT 7, CONDEMNED FOR WIDENING OF PINE STREET UNDER KING COUNTY SUPERIOR COURT CAUSE NO. 57057. PURSUANT TO CITY OF SEATTLE ORDINANCE NO. 14500;

AND EXCEPT THAT PORTION OF SAID LOTS 9 AND 10 LYING EASTERLY OF A LINE DRAWN PARALLEL WITH AND 106 FEET WESTERLY. WHEN MEASURED AT RIGHT ANGLES AND/OR RADIALLY. FROM THE SOUTH BOUND CENTERLINE OF PRIMARY STATE HIGHWAY NO. 1. SEATTLE FREEWAY. JACKSON STREET TO OLIVE WAY.

PARCEL B:

THAT PROTION OF LOTS 9 AND 10 IN BLOCK 31 OF SECOND ADDITION TO THE TOWN OF SEATTLE. AS LAID OFF BY THE HEIRS OF SARAH A. BELL. DECEASED (COMMONLY KNOWN AS HEIRS OF OF SARAH A. BELL'S SECOND ADDITION TO THE CITY OF SEATTLE). ACCORDING TO PLAT RECORDED IN VOLUME 1 OF PLATS AT PAGE 121. IN KING COUNTY, WASHINGTON. AS CONVEYED TO THE STATE OF WSHINGTON FOR PRIMARY STATE HIGHWAY NO. 1 (SEATTLE FREEWAY) UNDER RECORDING NO. 5183823. LYING SOUTHEASTERLY OF A LINE 106 FEET NORTHWESTERLY OF AND PARALLEL WITH THE SOUTH BOUND CENTERLINE OF SAID FREEWAY AS CONVEYED UNDER RECORDING NO. 5611006 AND LYING NORTHWESTERLY OF THE EXISTING CONCRETE RETAIKNING WALL FOR THE UNIION STREET OFF-RAMP OF SAID FREEWAY:

TOGETHER WITH THAT PORTION OF LOT 6 IN BLOCK 45 OF SAID PLAT AND OF TERRY AVENUE ADJOINING. AS CONDEMNED IN KING COUNTY SUPERIOR COURT CAUSE NO. 5744917 AND AS CONVEYED TO THE STATE OF WASHINGTON FOR SAID FREEWAY UNDER RECORDING NO. 5177084. LYING NORTHEASTERLY OF LOTS 7, 8, AND 9 IN SAID BLOCK 31. LYING SOUTHEASTERLY OF THE SOUTHEASTERLY MARGIN OF PINE STREET AS WIDENED UNDER ORDINANCE NO. 14500 OF THE CITY OF SEATTLE EXTENDED. AND LYING NORTHWESTERLY OF SAID CONCRETE RETAINING WALL.

21)

Segment	Owner/Contact	Parcel#	Site Address	R/W#
LB 235/Tunnel - 409370	Capitol Hill Housing Impr. Program	0660001875	1100 Pike Street	T1

LEGAL DESCRIPTION:

PARCEL A:

LOTS 1 AND 2 IN BLOCK 48 OF SECOND ADDITION TO THE TOWN OF SEATTLE AS LAID OFF BY THE HEIRS OF SARAH A. BELL. DECEASED. (COMMONLY KNOWN AS HEIRS OF SARAH A. BELL'S 2ND ADDITION TO THE CITY OF SEATTLE). ACCORDING TO PLAT RECORDED IN VOLUME 1 OF PLATS AT PAGE(S) 121. IN KING COUNTY, WASHINGTON;

EXCEPT THAT PORTION CONDEMNED IN KING COUNTY SUPERIOR COURT CAUSE NO. 41394 FOR WIDENING OF PIKE STREET, AS PROVIDED BY CITY OF SEATTLE ORDINANCE NO. 10051.

PARCEL B:

LOT 3 IN BLOCK 48 OF SECOND ADDITION TO THE TOWN OF SEATTLE AS LAID OFF BY THE HEIRS OF SARAH A. BELL, DECEASED, (COMMONLY KNOWN AS HEIRS OF SARAH A. BELL'S 2ND ADDITION TO THE CITY OF SEATTLE), ACCORDING TO PLAT RECORDED IN VOLUME 1 OF PLATS AT PAGE(S) 121, IN KING COUNTY, WASHINGTON;
EXCEPT THAT PORTION THEREOF LYING WESTERLY OF A LINE DRAWN PARALLEL WITH AND 255 FEET EASTERLY, WHEN MEASURED AT RIGHT ANGLES AND/OR RADially, FROM THE SOUTHBOUND CENTERLINE OF PRIMARY STATE HIGHWAY NO. 1, SEATTLE FREEWAY, JACKSON STREET TO OLIVE WAY, AS GRANTED TO THE STATE OF WASHINGTON BY DEED RECORDED DECEMBER 29, 1960 UNDER RECORDING NO. 5237066.

PARCEL C:

THAT PORTION OF LOT 4 IN BLOCK 48 OF SECOND ADDITION TO THE TOWN OF SEATTLE AS LAID OFF BY THE HEIRS OF SARAH A. BELL, DECEASED, (COMMONLY KNOWN AS HEIRS OF SARAH A. BELL'S 2ND ADDITION TO THE CITY OF SEATTLE), ACCORDING TO PLAT RECORDED IN VOLUME 1 OF PLATS AT PAGE(S) 121, IN KING COUNTY, WASHINGTON, LYING SOUTHEASTERLY OF A LINE DRAWN PARALLEL WITH AND 255 FEET SOUTHEASTERLY, WHEN MEASURED AT RIGHT ANGLES AND/OR RADially, FROM THE SOUTH BOUND CENTER LINE OF SURVEY OF STATE ROUTE 5 (P.S.H. NO. 1), SEATTLE FREEWAY, JACKSON STREET TO OLIVE WAY.

Segment	Owner/Contact	Parcel#	Site Address	R/W#
LB 235/Tunnel – 409367	Patriotic American Hospitality Partnership	0660001832	1011 Pike Street	T2

LEGAL DESCRIPTION:

LOTS 6, 7, 8 AND 9 IN BLOCK 46 OF SECOND ADDITION TO THE TOWN OF SEATTLE AS LAID OFF BY THE HEIRS OF SARAH A. BELL, DECEASED, (COMMONLY KNOWN AS HEIRS OF SARAH A. BELL'S 2ND ADDITION TO THE CITY OF SEATTLE), ACCORDING TO PLAT RECORDED IN VOLUME 1 OF PLATS AT PAGE(S) 121, IN KING COUNTY, WASHINGTON;
TOGETHER WITH THAT PORTION OF VACATED ALLEY ADJOINING OR ABUTTING THEREON, WHICH UPON VACATION, ATTACHED TO SAID PREMISES BY OPERATION OF LAW, AS PROVIDED BY CITY OF SEATTLE ORDINANCE NO. 89797;

AND LOTS 1, 3, 4 AND 6 IN BLOCK 113 OF A.A. DENNY'S BROADWAY ADDITION TO THE CITY OF SEATTLE, ACCORDING TO PLAT RECORDED IN VOLUME 6 OF PLATS AT PAGE(S) 40, IN KING COUNTY, WASHINGTON:

EXCEPTING THEREFROM THE NORTHWESTERLY 10.0 FEET OF THE ENTIRE ABOVE DESCRIBED PARCEL AS CONDEMNED IN KING COUNTY SUPERIOR COURT CAUSE NO. 41394 FOR PIKE STREET;

ALSO EXCEPT THAT PORTION OF SAID LOT 6 OF A.A. DENNY'S BROADWAY ADDITION TO THE CITY OF SEATTLE, AND OF SAID LOT 9 OF HEIRS OF SARAH A. BELL'S 2ND ADDITION TO THE CITY OF SEATTLE, LYING SOUTHEASTERLY OF A LINE WHICH BEGINS AT THE INTERSECTION OF THE SOUTHWESTERLY EXTENSION OF THE NORTHWESTERLY FACE OF AN 8 INCH THICK CONCRETE BUILDING WALL WITH THE SOUTHWESTERLY LINE OF SAID LOT 6 AT A POINT 16.67 FEET SOUTHEASTERLY OF THE MOST WESTERLY CORNER THEREOF AND RUNS THENCE NORTHEASTERLY ALONG SAID EXTENSION, NORTHWESTERLY FACE, AND ITS NORTHEASTERLY EXTENSION TO THE SOUTHWESTERLY MARGIN OF BOREN AVENUE;

(THE ABOVE PARCEL IS NOW KNOWN AS LOT 1 OF LOT LINE ADJUSTMENT NO. 9001610, RECORDED UNDER RECORDING NO. 9008300712.)

Segment	Owner/Contact	Parcel#	Site Address	R/W#
LB 235/Tunnel - 409369	The Salvation Army	0660001860	1101 Pike Street	T3

LEGAL DESCRIPTION:

LOTS 5 AND 6 IN BLOCK 47 OF THE SECOND ADDITION TO THE TOWN OF SEATTLE AS LAID OFF BY THE HEIRS OF SARAH A. BELL, DECEASED, ACCORDING TO PLAT RECORDED IN VOLUME 1 OF PLATS AT PAGE(S) 121, IN KING COUNTY, WASHINGTON; EXCEPT THE NORTHERLY 10 FEET OF LOT 6 CONDEMNED IN KING COUNTY SUPERIOR COURT CAUSE NO. 41394 FOR WIDENING OF PIKE STREET, AS PROVIDED BY CITY OF SEATTLE ORDINANCE NO. 10551.

Segment	Owner/Contact	Parcel#	Site Address	R/W#
LB 235/Tunnel - 508809	DAHLGREN EMBASSY LLC	0660001855	1420 BOREN	T4

LEGAL DESCRIPTION:

PARCEL A:

FRACTIONAL LOT 9 IN BLOCK 5 OF REPLAT OF TWELFTH AVENUE ADDITION TO THE CITY OF SEATTLE, ACCORDING TO PLAT RECORDED IN VOLUME 8 OF PLATS AT PAGE(S) 54, IN KING COUNTY, WASHINGTON.

PARCEL B:

LOT 4 IN BLOCK 47 OF SECOND ADDITION TO THE TOWN OF SEATTLE, AS LAID OFF BY HEIRS OF SARAH A. BELL, DECEASED (COMMONLY KNOWN AS HEIRS OF SARAH A. BELL'S SECOND ADDITION TO THE CITY OF SEATTLE), ACCORDING TO PLAT RECORDED IN VOLUME 1 OF PLATS AT PAGE(S) 121, IN KING COUNTY, WASHINGTON.

Segment	Owner/Contact	Parcel#	Site Address	R/W#
LB 235/Tunnel - 409368	Western Homes I.L.P	1978200425	1400 Boren Ave.	T5

LEGAL DESCRIPTION:

LOTS 8, 9 AND 12 IN BLOCK 114 OF A.A. DENNY'S BROADWAY ADDITION TO THE CITY OF SEATTLE, ACCORDING TO PLAT RECORDED IN VOLUME 6 OF PLATS AT PAGE(S) 40, IN KING COUNTY, WASHINGTON;

LOT 3 IN BLOCK 47 OF SECOND ADDITION TO THE TOWN OF SEATTLE AS LAID OFF BY THE HEIRS OF SARAH A. BELL, DECEASED, COMMONLY KNOWN AS HEIRS OF SARAH A. BELL'S 2ND ADDITION TO THE CITY OF SEATTLE, ACCORDING TO PLAT RECORDED IN VOLUME 1 OF PLATS AT PAGE(S) 121, IN KING COUNTY, WASHINGTON;

LOTS 7 AND 8 IN BLOCK 5 OF REPLAT OF TWELFTH AVENUE ADDITION TO THE CITY OF SEATTLE, ACCORDING TO PLAT RECORDED IN VOLUME 8 OF PLATS AT PAGE(S) 54, IN KING COUNTY, WASHINGTON.

Segment	Owner/Contact	Parcel#	Site Address	R/W#
LB 235/Tunnel - 508810	AVANTI APTS.	0322800010	1402 BOREN	T6

LEGAL DESCRIPTION:

UNIT 501, OF AVANTI CONDOMINIUM, A CONDOMINIUM, ACCORDING TO DECLARATION THEREOF RECORDED UNDER KING COUNTY RECORDING NO. 9006280979, AND ANY AMENDMENT(S) THERETO; SAID UNIT IS LOCATED ON SURVEY MAP AND PLANS FILED IN VOLUME 98 OF CONDOMINIUMS. AT PAGES 17 THROUGH 27, INCLUSIVE, UNDER RECORDING NO. 9006280978, WHICH WAS AMENDED BY SURVEY MAP AND PLANS FILED IN VOLUME 101 OF CONDOMINIUMS. AT PAGES 58 THROUGH 68, INCLUSIVE, UNDER RECORDING NO. 9011210514. IN KING COUNTY, WASHINGTON.

Segment	Owner/Contact	Parcel#	Site Address	R/W#
LB 235/Tunnel - 409363	King Co. Medical Society	1978200330	1323 Boren Ave.	T7

LEGAL DESCRIPTION:

PARCEL A:

THE WESTERLY 40 FEET OF LOT 2 IN BLOCK 112 OF DENNY'S BROADWAY ADDITION TO THE CITY OF SEATTLE. ACCORDING TO PLAT RECORDED IN VOLUME 6 OF PLATS AT PAGE(S) 40. IN KING COUNTY, WASHINGTON.

PARCEL B:

THE EASTERLY 80 FEET OF LOT 2 IN BLOCK 112 OF DENNY'S BROADWAY ADDITION TO THE CITY OF SEATTLE. ACCORDING TO PLAT RECORDED IN VOLUME 6 OF PLATS AT PAGE(S) 40. IN KING COUNTY, WASHINGTON.

PARCEL C:

LOT 3 IN BLOCK 112 OF DENNY'S BROADWAY ADDITION TO THE CITY OF SEATTLE. ACCORDING TO PLAT RECORDED IN VOLUME 6 OF PLATS AT PAGE(S) 40. IN KING COUNTY, WASHINGTON.

Segment	Owner/Contact	Parcel#	Site Address	R/W#
LB 235/Tunnel - 409358	Harsch Investment Corp.	1978200340	1317 Boren Ave.	T8

LEGAL DESCRIPTION:

PARCEL A:

LOTS 6 AND 7 IN BLOCK 112 OF A.A. DENNY'S BROADWAY ADDITION TO THE CITY OF SEATTLE. ACCORDING TO PLAT RECORDED IN VOLUME 6 OF PLATS AT PAGE(S) 40. IN KING COUNTY, WASHINGTON.

PARCEL B:

LOTS 10 AND 11 IN BLOCK 112 OF A.A. DENNY'S BROADWAY ADDITION TO THE CITY OF SEATTLE. ACCORDING TO PLAT RECORDED IN VOLUME 6 OF PLATS AT PAGE(S) 40. IN KING COUNTY, WASHINGTON.

Segment	Owner/Contact	Parcel#	Site Address	R/W#
LB 235/Tunnel – 409355	Virginia Mason Hospital Assoc.	1978200351 (Parcel G)	1300 Terry Ave.	T9

LEGAL DESCRIPTION:

PARCEL A:

LOTS 1, 4 AND 5 IN BLOCK 104 OF TERRY'S SECOND ADDITION TO THE TOWN OF SEATTLE, ACCORDING TO PLAT RECORDED IN VOLUME 1 OF PLATS AT PAGE(S) 87. IN KING COUNTY, WASHINGTON;
TOGETHER WITH THAT PORTION OF VACATED TERRY AVENUE ADJOINING OR ABUTTING THEREON, WHICH UPON VACATION, ATTACHED TO SAID PREMISES BY OPERATION OF LAW. AS SET FORTH IN CITY OF SEATTLE ORDINANCE NO. 101874;

TOGETHER WITH THAT PORTION OF VACATED ALLEY ADJOINING OR ABUTTING THEREON, WHICH UPON VACATION, ATTACHED TO SAID PREMISES BY OPERATION OF LAW.

PARCEL B:

LOTS 2 AND 3 IN BLOCK 104 OF TERRY'S SECOND ADDITION TO THE TOWN OF SEATTLE, ACCORDING TO PLAT RECORDED IN VOLUME 1 OF PLATS AT PAGE(S) 87. IN KING COUNTY, WASHINGTON;

TOGETHER WITH THAT PORTION OF VACATED ALLEY ADJOINING OR ABUTTING THEREON, WHICH UPON VACATION, ATTACHED TO SAID PREMISES BY OPERATION OF LAW.

PARCEL C:

LOTS 6 AND 7 IN BLOCK 104 OF TERRY'S SECOND ADDITION TO THE TOWN OF SEATTLE, ACCORDING TO PLAT RECORDED IN VOLUME 1 OF PLATS AT PAGE(S) 87. IN KING COUNTY, WASHINGTON;

TOGETHER WITH THAT PORTION OF VACATED ALLEY ADJOINING OR ABUTTING THEREON, WHICH UPON VACATION, ATTACHED TO SAID PREMISES BY OPERATION OF LAW.

PARCEL D:

LOT 8 IN BLOCK 104 OF TERRY'S SECOND ADDITION TO THE TOWN OF SEATTLE, ACCORDING TO PLAT RECORDED IN VOLUME 1 OF PLATS AT PAGE(S) 87. IN KING COUNTY, WASHINGTON;

TOGETHER WITH THAT PORTION OF VACATED TERRY AVENUE ADJOINING OR ABUTTING THEREON, WHICH UPON VACATION, ATTACHED TO SAID PREMISES BY OPERATION OF LAW, AS SET FORTH IN CITY OF SEATTLE ORDINANCE NO. 101874;

TOGETHER WITH THAT PORTION OF VACATED ALLEY ADJOINING OR ABUTTING THEREON, WHICH UPON VACATION, ATTACHED TO SAID PREMISES BY OPERATION OF LAW.

PARCEL E:

LOTS 1 AND 4 IN BLOCK 111 OF A. A. DENNY'S BROADWAY ADDITION TO THE CITY OF SEATTLE, ACCORDING TO PLAT RECORDED IN VOLUME 6 OF PLATS AT PAGE(S) 40. IN KING COUNTY, WASHINGTON.

PARCEL F:

LOTS 5 AND 8 IN BLOCK 111 OF A. A. DENNY'S BROADWAY ADDITION TO THE CITY OF SEATTLE, ACCORDING TO PLAT RECORDED IN VOLUME 6 OF PLATS AT PAGE(S) 40. IN KING COUNTY, WASHINGTON.

PARCEL G:

THE SOUTHEASTERLY 20 FEET OF LOT 8 AND ALL OF LOTS 9 AND 12 IN BLOCK 112 OF A. A. DENNY'S BROADWAY ADDITION TO THE CITY OF SEATTLE, ACCORDING TO PLAT RECORDED IN VOLUME 6 OF PLATS AT PAGE(S) 40, IN KING COUNTY, WASHINGTON.

Segment	Owner/Contact	Parcel#	Site Address	R/W#
LB 235/Tunnel - 409358	Harseh Investments Corp.	1978200360	1317 Boren Ave.	T10

LEGAL DESCRIPTION:

PARCEL A:
 LOTS 6 AND 7 IN BLOCK 112 OF A.A. DENNY'S BROADWAY ADDITION TO THE CITY OF SEATTLE, ACCORDING TO PLAT RECORDED IN VOLUME 6 OF PLATS AT PAGE(S) 40, IN KING COUNTY, WASHINGTON.

PARCEL B:
 LOTS 10 AND 11 IN BLOCK 112 OF A.A. DENNY'S BROADWAY ADDITION TO THE CITY OF SEATTLE, ACCORDING TO PLAT RECORDED IN VOLUME 6 OF PLATS AT PAGE(S) 40, IN KING COUNTY, WASHINGTON.

Segment	Owner/Contact	Parcel#	Site Address	R/W#
LB 235/Tunnel - 409355	Virginia Mason Hospital Assoc.	1978200285 (Parcel E)	1218 Terry Ave.	T11

LEGAL DESCRIPTION:

PARCEL A:
 LOTS 1, 4 AND 5 IN BLOCK 104 OF TERRY'S SECOND ADDITION TO THE TOWN OF SEATTLE, ACCORDING TO PLAT RECORDED IN VOLUME 1 OF PLATS AT PAGE(S) 87, IN KING COUNTY, WASHINGTON:

TOGETHER WITH THAT PORTION OF VACATED TERRY AVENUE ADJOINING OR ABUTTING THEREON, WHICH UPON VACATION, ATTACHED TO SAID PREMISES BY OPERATION OF LAW, AS SET FORTH IN CITY OF SEATTLE ORDINANCE NO. 101874:

TOGETHER WITH THAT PORTION OF VACATED ALLEY ADJOINING OR ABUTTING THEREON, WHICH UPON VACATION, ATTACHED TO SAID PREMISES BY OPERATION OF LAW.

PARCEL B:
 LOTS 2 AND 3 IN BLOCK 104 OF TERRY'S SECOND ADDITION TO THE TOWN OF SEATTLE, ACCORDING TO PLAT RECORDED IN VOLUME 1 OF PLATS AT PAGE(S) 87, IN KING COUNTY, WASHINGTON:

TOGETHER WITH THAT PORTION OF VACATED ALLEY ADJOINING OR ABUTTING THEREON, WHICH UPON VACATION, ATTACHED TO SAID PREMISES BY OPERATION OF LAW.

PARCEL C:
 LOTS 6 AND 7 IN BLOCK 104 OF TERRY'S SECOND ADDITION TO THE TOWN OF SEATTLE, ACCORDING TO PLAT RECORDED IN VOLUME 1 OF PLATS AT PAGE(S) 87, IN KING COUNTY, WASHINGTON:

TOGETHER WITH THAT PORTION OF VACATED ALLEY ADJOINING OR ABUTTING THEREON, WHICH UPON VACATION, ATTACHED TO SAID PREMISES BY OPERATION OF LAW.

PARCEL D:

LOT 8 IN BLOCK 104 OF TERRY'S SECOND ADDITION TO THE TOWN OF SEATTLE, ACCORDING TO PLAT RECORDED IN VOLUME 1 OF PLATS AT PAGE(S) 87. IN KING COUNTY, WASHINGTON;

TOGETHER WITH THAT PORTION OF VACATED TERRY AVENUE ADJOINING OR ABUTTING THEREON, WHICH UPON VACATION, ATTACHED TO SAID PREMISES BY OPERATION OF LAW, AS SET FORTH IN CITY OF SEATTLE ORDINANCE NO. 101874;

TOGETHER WITH THAT PORTION OF VACATED ALLEY ADJOINING OR ABUTTING THEREON, WHICH UPON VACATION, ATTACHED TO SAID PREMISES BY OPERATION OF LAW.

PARCEL E:

LOTS 1 AND 4 IN BLOCK 111 OF A. A. DENNY'S BROADWAY ADDITION TO THE CITY OF SEATTLE, ACCORDING TO PLAT RECORDED IN VOLUME 6 OF PLATS AT PAGE(S) 40. IN KING COUNTY, WASHINGTON.

PARCEL F:

LOTS 5 AND 8 IN BLOCK 111 OF A. A. DENNY'S BROADWAY ADDITION TO THE CITY OF SEATTLE, ACCORDING TO PLAT RECORDED IN VOLUME 6 OF PLATS AT PAGE(S) 40. IN KING COUNTY, WASHINGTON.

PARCEL G:

THE SOUTHEASTERLY 20 FEET OF LOT 8 AND ALL OF LOTS 9 AND 12 IN BLOCK 112 OF A. A. DENNY'S BROADWAY ADDITION TO THE CITY OF SEATTLE, ACCORDING TO PLAT RECORDED IN VOLUME 6 OF PLATS AT PAGE(S) 40. IN KING COUNTY, WASHINGTON.

Segment	Owner/Contact	Parcel#	Site Address	R/W#
LB 235/Tunnel - 409356	Sunset Club, Inc.	1978200290	1212 Terry Ave.	T12

LEGAL DESCRIPTION:

LOTS 2, 3 AND THE NORTHERLY 20 FEET OF LOT 6 IN BLOCK 111 OF A.A. DENNY'S BROADWAY ADDITION TO THE CITY OF SEATTLE, ACCORDING TO PLAT RECORDED IN VOLUME 6 OF PLATS AT PAGE(S) 40, IN KING COUNTY, WASHINGTON.

Segment	Owner/Contact	Parcel#	Site Address	R/W#
LB 235/Tunnel - 409355	Virginia Mason Hospital Assoc.	1978200305 (Parcel F)	1200 Terry Ave	T13

LEGAL DESCRIPTION:

PARCEL A:

LOTS 1, 4 AND 5 IN BLOCK 104 OF TERRY'S SECOND ADDITION TO THE TOWN OF SEATTLE, ACCORDING TO PLAT RECORDED IN VOLUME 1 OF PLATS AT PAGE(S) 87. IN KING COUNTY, WASHINGTON:

TOGETHER WITH THAT PORTION OF VACATED TERRY AVENUE ADJOINING OR ABUTTING THEREON, WHICH UPON VACATION, ATTACHED TO SAID PREMISES BY OPERATION OF LAW, AS SET FORTH IN CITY OF SEATTLE ORDINANCE NO. 101874;

TOGETHER WITH THAT PORTION OF VACATED ALLEY ADJOINING OR ABUTTING THEREON, WHICH UPON VACATION, ATTACHED TO SAID PREMISES BY OPERATION OF LAW.

PARCEL B:
LOTS 2 AND 3 IN BLOCK 104 OF TERRY'S SECOND ADDITION TO THE TOWN OF SEATTLE, ACCORDING TO PLAT RECORDED IN VOLUME 1 OF PLATS AT PAGE(S) 87, IN KING COUNTY, WASHINGTON;

TOGETHER WITH THAT PORTION OF VACATED ALLEY ADJOINING OR ABUTTING THEREON, WHICH UPON VACATION, ATTACHED TO SAID PREMISES BY OPERATION OF LAW.

PARCEL C:
LOTS 6 AND 7 IN BLOCK 104 OF TERRY'S SECOND ADDITION TO THE TOWN OF SEATTLE, ACCORDING TO PLAT RECORDED IN VOLUME 1 OF PLATS AT PAGE(S) 87, IN KING COUNTY, WASHINGTON;

TOGETHER WITH THAT PORTION OF VACATED ALLEY ADJOINING OR ABUTTING THEREON, WHICH UPON VACATION, ATTACHED TO SAID PREMISES BY OPERATION OF LAW.

PARCEL D:
LOT 8 IN BLOCK 104 OF TERRY'S SECOND ADDITION TO THE TOWN OF SEATTLE, ACCORDING TO PLAT RECORDED IN VOLUME 1 OF PLATS AT PAGE(S) 87, IN KING COUNTY, WASHINGTON;

TOGETHER WITH THAT PORTION OF VACATED TERRY AVENUE ADJOINING OR ABUTTING THEREON, WHICH UPON VACATION, ATTACHED TO SAID PREMISES BY OPERATION OF LAW, AS SET FORTH IN CITY OF SEATTLE ORDINANCE NO. 101874;

TOGETHER WITH THAT PORTION OF VACATED ALLEY ADJOINING OR ABUTTING THEREON, WHICH UPON VACATION, ATTACHED TO SAID PREMISES BY OPERATION OF LAW.

PARCEL E:
LOTS 1 AND 4 IN BLOCK 111 OF A. A. DENNY'S BROADWAY ADDITION TO THE CITY OF SEATTLE, ACCORDING TO PLAT RECORDED IN VOLUME 6 OF PLATS AT PAGE(S) 40, IN KING COUNTY, WASHINGTON.

PARCEL F:
LOTS 5 AND 8 IN BLOCK 111 OF A. A. DENNY'S BROADWAY ADDITION TO THE CITY OF SEATTLE, ACCORDING TO PLAT RECORDED IN VOLUME 6 OF PLATS AT PAGE(S) 40, IN KING COUNTY, WASHINGTON.

PARCEL G:
THE SOUTHEASTERLY 20 FEET OF LOT 8 AND ALL OF LOTS 9 AND 12 IN BLOCK 112 OF A. A. DENNY'S BROADWAY ADDITION TO THE CITY OF SEATTLE, ACCORDING TO PLAT RECORDED IN VOLUME 6 OF PLATS AT PAGE(S) 40, IN KING COUNTY, WASHINGTON.

Segment	Owner/Contact	Parcel#	Site Address	R/W#
LB 235/Tunnel - 505402	HOUSING RESOURCE GRO.	1978200315	1018 SENECA	T014

LEGAL DESCRIPTION:

LOT 7 AND THE SOUTHERLY 40 FEET OF LOT 6. AS MEASURED ALONG BOREN AVENUE, IN BLOCK 111 OF A.A. DENNY'S BROADWAY ADDITION TO THE CITY OF SEATTLE. ACCORDING TO PLAT RECORDED IN VOLUME 6 OF PLATS AT PAGE(S) 40. IN KING COUNTY, WASHINGTON.

Segment	Owner/Contact	Parcel#	Site Address	RAW#
LB 235/Tunnel - 409355	Virginia Mason Hospital Assoc.	8590901070 (parcel A)	1111 Terry Ave	T015

LEGAL DESCRIPTION:

PARCEL A:

LOTS 1, 4 AND 5 IN BLOCK 104 OF TERRY'S SECOND ADDITION TO THE TOWN OF SEATTLE. ACCORDING TO PLAT RECORDED IN VOLUME 1 OF PLATS AT PAGE(S) 87. IN KING COUNTY, WASHINGTON:

TOGETHER WITH THAT PORTION OF VACATED TERRY AVENUE ADJOINING OR ABUTTING THEREON. WHICH UPON VACATION. ATTACHED TO SAID PREMISES BY OPERATION OF LAW. AS SET FORTH IN CITY OF SEATTLE ORDINANCE NO. 101874:

TOGETHER WITH THAT PORTION OF VACATED ALLEY ADJOINING OR ABUTTING THEREON. WHICH UPON VACATION. ATTACHED TO SAID PREMISES BY OPERATION OF LAW.

PARCEL B:

LOTS 2 AND 3 IN BLOCK 104 OF TERRY'S SECOND ADDITION TO THE TOWN OF SEATTLE. ACCORDING TO PLAT RECORDED IN VOLUME 1 OF PLATS AT PAGE(S) 87. IN KING COUNTY, WASHINGTON:

TOGETHER WITH THAT PORTION OF VACATED ALLEY ADJOINING OR ABUTTING THEREON. WHICH UPON VACATION. ATTACHED TO SAID PREMISES BY OPERATION OF LAW.

PARCEL C:

LOTS 6 AND 7 IN BLOCK 104 OF TERRY'S SECOND ADDITION TO THE TOWN OF SEATTLE. ACCORDING TO PLAT RECORDED IN VOLUME 1 OF PLATS AT PAGE(S) 87. IN KING COUNTY, WASHINGTON:

TOGETHER WITH THAT PORTION OF VACATED ALLEY ADJOINING OR ABUTTING THEREON. WHICH UPON VACATION. ATTACHED TO SAID PREMISES BY OPERATION OF LAW.

PARCEL D:

LOT 8 IN BLOCK 104 OF TERRY'S SECOND ADDITION TO THE TOWN OF SEATTLE. ACCORDING TO PLAT RECORDED IN VOLUME 1 OF PLATS AT PAGE(S) 87. IN KING COUNTY, WASHINGTON:

TOGETHER WITH THAT PORTION OF VACATED TERRY AVENUE ADJOINING OR ABUTTING THEREON. WHICH UPON VACATION. ATTACHED TO SAID PREMISES BY OPERATION OF LAW. AS SET FORTH IN CITY OF SEATTLE ORDINANCE NO. 101874:

TOGETHER WITH THAT PORTION OF VACATED ALLEY ADJOINING OR ABUTTING THEREON. WHICH UPON VACATION. ATTACHED TO SAID PREMISES BY OPERATION OF LAW.

PARCEL E:

LOTS 1 AND 4 IN BLOCK 111 OF A. A. DENNY'S BROADWAY ADDITION TO THE CITY OF SEATTLE. ACCORDING TO PLAT RECORDED IN VOLUME 6 OF PLATS AT PAGE(S) 40. IN KING COUNTY, WASHINGTON.

PARCEL F:
 LOTS 5 AND 8 IN BLOCK 111 OF A. A. DENNY'S BROADWAY ADDITION TO THE CITY OF SEATTLE.
 ACCORDING TO PLAT RECORDED IN VOLUME 6 OF PLATS AT PAGE(S) 40. IN KING COUNTY,
 WASHINGTON.

PARCEL G:
 THE SOUTHEASTERLY 20 FEET OF LOT 8 AND ALL OF LOTS 9 AND 12 IN BLOCK 112 OF A. A.
 DENNY'S BROADWAY ADDITION TO THE CITY OF SEATTLE, ACCORDING TO PLAT RECORDED IN
 VOLUME 6 OF PLATS AT PAGE(S) 40, IN KING COUNTY, WASHINGTON.

Segment	Owner/Contact	Parcel#	Site Address	R/W#
LB 235/Tunnel – 409355	Virginia Mason Hospital Assoc.	8590901075 (parcel B)	1119 Boren Ave	T16

LEGAL DESCRIPTION:

PARCEL A:
 LOTS 1, 4 AND 5 IN BLOCK 104 OF TERRY'S SECOND ADDITION TO THE TOWN OF SEATTLE.
 ACCORDING TO PLAT RECORDED IN VOLUME 1 OF PLATS AT PAGE(S) 87. IN KING COUNTY,
 WASHINGTON;

TOGETHER WITH THAT PORTION OF VACATED TERRY AVENUE ADJOINING OR ABUTTING
 THEREON. WHICH UPON VACATION. ATTACHED TO SAID PREMISES BY OPERATION OF LAW. AS
 SET FORTH IN CITY OF SEATTLE ORDINANCE NO. 101874;

TOGETHER WITH THAT PORTION OF VACATED ALLEY ADJOINING OR ABUTTING THEREON.
 WHICH UPON VACATION. ATTACHED TO SAID PREMISES BY OPERATION OF LAW.

PARCEL B:
 LOTS 2 AND 3 IN BLOCK 104 OF TERRY'S SECOND ADDITION TO THE TOWN OF SEATTLE.
 ACCORDING TO PLAT RECORDED IN VOLUME 1 OF PLATS AT PAGE(S) 87. IN KING COUNTY,
 WASHINGTON;

TOGETHER WITH THAT PORTION OF VACATED ALLEY ADJOINING OR ABUTTING THEREON.
 WHICH UPON VACATION. ATTACHED TO SAID PREMISES BY OPERATION OF LAW.

PARCEL C:
 LOTS 6 AND 7 IN BLOCK 104 OF TERRY'S SECOND ADDITION TO THE TOWN OF SEATTLE.
 ACCORDING TO PLAT RECORDED IN VOLUME 1 OF PLATS AT PAGE(S) 87. IN KING COUNTY,
 WASHINGTON;

TOGETHER WITH THAT PORTION OF VACATED ALLEY ADJOINING OR ABUTTING THEREON.
 WHICH UPON VACATION. ATTACHED TO SAID PREMISES BY OPERATION OF LAW.

PARCEL D:

LOT 8 IN BLOCK 104 OF TERRY'S SECOND ADDITION TO THE TOWN OF SEATTLE. ACCORDING TO PLAT RECORDED IN VOLUME 1 OF PLATS AT PAGE(S) 87, IN KING COUNTY, WASHINGTON;

TOGETHER WITH THAT PORTION OF VACATED TERRY AVENUE ADJOINING OR ABUTTING THEREON, WHICH UPON VACATION, ATTACHED TO SAID PREMISES BY OPERATION OF LAW, AS SET FORTH IN CITY OF SEATTLE ORDINANCE NO. 101874;

TOGETHER WITH THAT PORTION OF VACATED ALLEY ADJOINING OR ABUTTING THEREON, WHICH UPON VACATION, ATTACHED TO SAID PREMISES BY OPERATION OF LAW.

PARCEL E:

LOTS 1 AND 4 IN BLOCK 111 OF A. A. DENNY'S BROADWAY ADDITION TO THE CITY OF SEATTLE, ACCORDING TO PLAT RECORDED IN VOLUME 6 OF PLATS AT PAGE(S) 40, IN KING COUNTY, WASHINGTON.

PARCEL F:

LOTS 5 AND 8 IN BLOCK 111 OF A. A. DENNY'S BROADWAY ADDITION TO THE CITY OF SEATTLE, ACCORDING TO PLAT RECORDED IN VOLUME 6 OF PLATS AT PAGE(S) 40, IN KING COUNTY, WASHINGTON.

PARCEL G:

THE SOUTHEASTERLY 20 FEET OF LOT 8 AND ALL OF LOTS 9 AND 12 IN BLOCK 112 OF A. A. DENNY'S BROADWAY ADDITION TO THE CITY OF SEATTLE, ACCORDING TO PLAT RECORDED IN VOLUME 6 OF PLATS AT PAGE(S) 40, IN KING COUNTY, WASHINGTON.

Segment	Owner/Contact	Parcel#	Site Address	R/W#
LB 235/Tunnel - 409355	Virginia Mason Hospital Assoc.	8590901105 (Parcel d)	1006 Spring St	T17

LEGAL DESCRIPTION:

PARCEL A:

LOTS 1, 4 AND 5 IN BLOCK 104 OF TERRY'S SECOND ADDITION TO THE TOWN OF SEATTLE, ACCORDING TO PLAT RECORDED IN VOLUME 1 OF PLATS AT PAGE(S) 87, IN KING COUNTY, WASHINGTON;

TOGETHER WITH THAT PORTION OF VACATED TERRY AVENUE ADJOINING OR ABUTTING THEREON, WHICH UPON VACATION, ATTACHED TO SAID PREMISES BY OPERATION OF LAW, AS SET FORTH IN CITY OF SEATTLE ORDINANCE NO. 101874;

TOGETHER WITH THAT PORTION OF VACATED ALLEY ADJOINING OR ABUTTING THEREON, WHICH UPON VACATION, ATTACHED TO SAID PREMISES BY OPERATION OF LAW.

PARCEL B:

LOTS 2 AND 3 IN BLOCK 104 OF TERRY'S SECOND ADDITION TO THE TOWN OF SEATTLE, ACCORDING TO PLAT RECORDED IN VOLUME 1 OF PLATS AT PAGE(S) 87, IN KING COUNTY, WASHINGTON;

TOGETHER WITH THAT PORTION OF VACATED ALLEY ADJOINING OR ABUTTING THEREON, WHICH UPON VACATION, ATTACHED TO SAID PREMISES BY OPERATION OF LAW.

PARCEL C:

LOTS 6 AND 7 IN BLOCK 104 OF TERRY'S SECOND ADDITION TO THE TOWN OF SEATTLE, ACCORDING TO PLAT RECORDED IN VOLUME 1 OF PLATS AT PAGE(S) 87, IN KING COUNTY, WASHINGTON;

TOGETHER WITH THAT PORTION OF VACATED ALLEY ADJOINING OR ABUTTING THEREON, WHICH UPON VACATION, ATTACHED TO SAID PREMISES BY OPERATION OF LAW.

PARCEL D:

LOT 8 IN BLOCK 104 OF TERRY'S SECOND ADDITION TO THE TOWN OF SEATTLE, ACCORDING TO PLAT RECORDED IN VOLUME 1 OF PLATS AT PAGE(S) 87, IN KING COUNTY, WASHINGTON;

TOGETHER WITH THAT PORTION OF VACATED TERRY AVENUE ADJOINING OR ABUTTING THEREON, WHICH UPON VACATION, ATTACHED TO SAID PREMISES BY OPERATION OF LAW. AS SET FORTH IN CITY OF SEATTLE ORDINANCE NO. 101874;

TOGETHER WITH THAT PORTION OF VACATED ALLEY ADJOINING OR ABUTTING THEREON, WHICH UPON VACATION, ATTACHED TO SAID PREMISES BY OPERATION OF LAW.

PARCEL E:

LOTS 1 AND 4 IN BLOCK 111 OF A. A. DENNY'S BROADWAY ADDITION TO THE CITY OF SEATTLE, ACCORDING TO PLAT RECORDED IN VOLUME 6 OF PLATS AT PAGE(S) 40, IN KING COUNTY, WASHINGTON.

PARCEL F:

LOTS 5 AND 8 IN BLOCK 111 OF A. A. DENNY'S BROADWAY ADDITION TO THE CITY OF SEATTLE, ACCORDING TO PLAT RECORDED IN VOLUME 6 OF PLATS AT PAGE(S) 40, IN KING COUNTY, WASHINGTON.

PARCEL G:

THE SOUTHEASTERLY 20 FEET OF LOT 8 AND ALL OF LOTS 9 AND 12 IN BLOCK 112 OF A. A. DENNY'S BROADWAY ADDITION TO THE CITY OF SEATTLE, ACCORDING TO PLAT RECORDED IN VOLUME 6 OF PLATS AT PAGE(S) 40, IN KING COUNTY, WASHINGTON.

Segment	Owner/Contact	Parcel#	Site Address	R/W#
LB 235/Tunnel - 409355	Virginia Mason Hospital Assoc.	8590901095 (Parcel C)	1111 Boren	T18

LEGAL DESCRIPTION:

PARCEL A:

LOTS 1, 4 AND 5 IN BLOCK 104 OF TERRY'S SECOND ADDITION TO THE TOWN OF SEATTLE, ACCORDING TO PLAT RECORDED IN VOLUME 1 OF PLATS AT PAGE(S) 87, IN KING COUNTY, WASHINGTON;

TOGETHER WITH THAT PORTION OF VACATED TERRY AVENUE ADJOINING OR ABUTTING THEREON, WHICH UPON VACATION, ATTACHED TO SAID PREMISES BY OPERATION OF LAW. AS SET FORTH IN CITY OF SEATTLE ORDINANCE NO. 101874;

TOGETHER WITH THAT PORTION OF VACATED ALLEY ADJOINING OR ABUTTING THEREON, WHICH UPON VACATION, ATTACHED TO SAID PREMISES BY OPERATION OF LAW.

PARCEL B:

LOTS 2 AND 3 IN BLOCK 104 OF TERRY'S SECOND ADDITION TO THE TOWN OF SEATTLE, ACCORDING TO PLAT RECORDED IN VOLUME 1 OF PLATS AT PAGE(S) 87, IN KING COUNTY, WASHINGTON;

TOGETHER WITH THAT PORTION OF VACATED ALLEY ADJOINING OR ABUTTING THEREON, WHICH UPON VACATION, ATTACHED TO SAID PREMISES BY OPERATION OF LAW.

PARCEL C:

LOTS 6 AND 7 IN BLOCK 104 OF TERRY'S SECOND ADDITION TO THE TOWN OF SEATTLE, ACCORDING TO PLAT RECORDED IN VOLUME 1 OF PLATS AT PAGE(S) 87, IN KING COUNTY, WASHINGTON;

TOGETHER WITH THAT PORTION OF VACATED ALLEY ADJOINING OR ABUTTING THEREON, WHICH UPON VACATION, ATTACHED TO SAID PREMISES BY OPERATION OF LAW.

PARCEL D:

LOT 8 IN BLOCK 104 OF TERRY'S SECOND ADDITION TO THE TOWN OF SEATTLE, ACCORDING TO PLAT RECORDED IN VOLUME 1 OF PLATS AT PAGE(S) 87, IN KING COUNTY, WASHINGTON;

TOGETHER WITH THAT PORTION OF VACATED TERRY AVENUE ADJOINING OR ABUTTING THEREON, WHICH UPON VACATION, ATTACHED TO SAID PREMISES BY OPERATION OF LAW, AS SET FORTH IN CITY OF SEATTLE ORDINANCE NO. 101874;

TOGETHER WITH THAT PORTION OF VACATED ALLEY ADJOINING OR ABUTTING THEREON, WHICH UPON VACATION, ATTACHED TO SAID PREMISES BY OPERATION OF LAW.

PARCEL E:

LOTS 1 AND 4 IN BLOCK 111 OF A. A. DENNY'S BROADWAY ADDITION TO THE CITY OF SEATTLE, ACCORDING TO PLAT RECORDED IN VOLUME 6 OF PLATS AT PAGE(S) 40, IN KING COUNTY, WASHINGTON.

PARCEL F:

LOTS 5 AND 8 IN BLOCK 111 OF A. A. DENNY'S BROADWAY ADDITION TO THE CITY OF SEATTLE, ACCORDING TO PLAT RECORDED IN VOLUME 6 OF PLATS AT PAGE(S) 40, IN KING COUNTY, WASHINGTON.

PARCEL G:

THE SOUTHEASTERLY 20 FEET OF LOT 8 AND ALL OF LOTS 9 AND 12 IN BLOCK 112 OF A. A. DENNY'S BROADWAY ADDITION TO THE CITY OF SEATTLE, ACCORDING TO PLAT RECORDED IN VOLUME 6 OF PLATS AT PAGE(S) 40, IN KING COUNTY, WASHINGTON.

Segment	Owner/Contact	Parcel#	Site Address	R/W#
LB 235/Tunnel - 501835	Baroness Apt.	8590901030	1005 Spring St.	T19

LEGAL DESCRIPTION:

LOT 1 IN BLOCK 103 OF TERRY'S SECOND ADDITION TO THE TOWN OF SEATTLE, ACCORDING TO PLAT RECORDED IN VOLUME 1 OF PLATS AT PAGE(S) 87, IN KING COUNTY, WASHINGTON.

Segment	Owner/Contact	Parcel#	Site Address	R/W#
LB 235/Tunnel - 409354	Perthou, Perthou, MacConnel and Mad Boar LLC	8590901035 8590901040	1017 and 1019 Boren Ave.	T20

LEGAL DESCRIPTION:

LOTS 2 AND 3 IN BLOCK 103 OF TERRY'S SECOND ADDITION TO THE TOWN OF SEATTLE, ACCORDING TO PLAT RECORDED IN VOLUME 1 OF PLATS AT PAGE(S) 87, IN KING COUNTY, WASHINGTON.

Segment	Owner/Contact	Parcel#	Site Address	R/W#
LB 235/Tunnel – 409353	Mad Boar Investments. et al	8590901050	1000 Madison St.	T21

LEGAL DESCRIPTION:

LOTS 5, 6, 7 AND 8 IN BLOCK 103 OF TERRY'S SECOND ADDITION TO THE CITY OF SEATTLE, ACCORDING TO PLAT RECORDED IN VOLUME 1 OF PLATS AT PAGE(S) 87, IN KING COUNTY, WASHINGTON.

Segment	Owner/Contact	Parcel#	Site Address	R/W#
LB 235/Tunnel – 409373	UNIVERSITY CLUB OF SEATTLE	1978200605	1004 BOREN	T22

LEGAL DESCRIPTION:

LOTS 5 AND 8 IN BLOCK 118 OF A.A. DENNY'S BROADWAY ADDITION TO THE CITY OF SEATTLE. ACCORDING TO PLAT RECORDED IN VOLUME 6 OF PLATS AT PAGE(S) 40. IN KING COUNTY, WASHINGTON.

segment	Owner/Contact	Parcel#	Site Address	R/W#
LB 235/Tunnel – 505403	DECATUR APT.S	1978200585	1105 SPRING	T23

LEGAL DESCRIPTION:

LOTS 1 AND 4 IN BLOCK 118 OF A.A. DENNY'S BROADWAY ADDITION TO THE CITY OF SEATTLE. ACCORDING TO PLAT RECORDED IN VOLUME 6 OF PLATS AT PAGE(S) 40. IN KING COUNTY, WASHINGTON.

Segment	Owner/Contact	Parcel#	Site Address	R/W#
LB 235/Tunnel – 409374	U.S. Bank of Washington	1978200610	1122 Madison	T24

LEGAL DESCRIPTION:

LOTS 6 AND 7 IN BLOCK 118 OF A.A. DENNY'S BROADWAY ADDITION TO THE CITY OF SEATTLE. ACCORDING TO PLAT RECORDED IN VOLUME 6 OF PLATS AT PAGE(S) 40. IN KING COUNTY, WASHINGTON.

Segment	Owner/Contact	Parcel#	Site Address	R/W#
LB 235/Tunnel 508891	SATTERWHITE/GA INSBOROUGH	2680670010	1017 MINOR	T25

LEGAL DESCRIPTION

UNIT 102, THE GAINSBOROUGH, A CONDOMINIUM

SURVEY MAP AND PLANS RECORDED IN VOLUME 47 OF CONDOMINIUMS, PAGES 64 THROUGH 77, INCLUSIVE; AMENDED IN VOLUME 49, PAGES 89 AND 90, INCLUSIVE; AMENDED IN VOLUME 51, PAGES 64 THROUGH 66, INCLUSIVE; AMENDED IN VOLUME 62, PAGES 8 AND 9, INCLUSIVE; AMENDED IN VOLUME 69, PAGES 21 THROUGH 25, INCLUSIVE;

CONDOMINIUM DECLARATION RECORDED UNDER RECORDING NUMBER 8010140980, IN KING COUNTY, WASHINGTON.

Segment	Owner/Contact	Parcel#	Site Address	R/W#
LB 235/Tunnel - 409335	Bloch, Barry et al. & trustees	2560350010	First Hill Plaza	T26

LEGAL DESCRIPTION:

UNIT 1 OF FIRST HILL PLAZA RETAIL BUILDING, A CONDOMINIUM, ACCORDING TO DECLARATION THEREOF RECORDED UNDER KING COUNTY RECORDING NO. 8309160598, AND ANY AMENDMENT(S) THERETO; SAID UNIT IS LOCATED ON SURVEY MAP AND PLANS FILED IN VOLUME 65 OF CONDOMINIUMS, AT PAGES 60 THROUGH 63, IN KING COUNTY, WASHINGTON.

Segment	Owner/Contact	Parcel#	Site Address	R/W#
LB 235/Tunnel - 409334	Madison Medical LLC	1978201145	1001 Broadway	T27

LEGAL DESCRIPTION:

LOTS 2, 3, 6 AND 7 IN BLOCK 135 OF A.A. DENNY'S BROADWAY ADDITION TO THE CITY OF SEATTLE, ACCORDING TO PLAT RECORDED IN VOLUME 6 OF PLATS AT PAGE(S) 40, IN KING COUNTY, WASHINGTON.

Segment	Owner/Contact	Parcel#	Site Address	R/W#
LB 235/Tunnel - 409333	The Poly Clinic	1978201290	1121 Broadway	T28

LEGAL DESCRIPTION:

LOT 1 IN BLOCK 140 OF A.A. DENNY'S BROADWAY ADDITION TO THE CITY OF SEATTLE, ACCORDING TO PLAT RECORDED IN VOLUME 6 OF PLATS AT PAGE(S) 40, IN KING COUNTY, WASHINGTON;

TOGETHER WITH THAT PORTION OF VACATED SPRING STREET LYING BETWEEN BLOCKS 139 AND 140 ADJOINING OR ABUTTING THEREON, WHICH UPON VACATION, ATTACHED TO SAID PREMISES BY OPERATION OF LAW.

Segment	Owner/Contact	Parcel#	Site Address	R/W#
LB 235/Tunnel – 409332	Broadway Silver Cloud Inn, LLC	1978201320	1112 Broadway	T29

LEGAL DESCRIPTION:

LOTS 8 AND 9 IN BLOCK 141 OF A.A. DENNY'S BROADWAY ADDITION TO THE CITY OF SEATTLE. ACCORDING TO PLAT RECORDED IN VOLUME 6 OF PLATS AT PAGE(S) 40. IN KING COUNTY, WASHINGTON;
AND THAT PORTION OF LOT 7 IN SAID BLOCK LYING SOUTH OF THE FOLLOWING DESCRIBED LINE:

COMMENCING AT A POINT ON THE WEST LINE OF SAID LOT 7 FROM WHICH POINT THE SOUTHWEST CORNER OF SAID BLOCK 141 BEARS SOUTH 0°07'06" EAST A DISTANCE OF 192.00 FEET;
THENCE NORTH 89°34'54" EAST 163.44 FEET, MORE OR LESS. TO THE WEST LINE OF BROADWAY COURT;

TOGETHER WITH THAT PORTION OF VACATED BROADWAY COURT ADJOINING OR ABUTTING THEREON. WHICH UPON VACATION, ATTACHED TO SAID PREMISES BY OPERATION OF LAW.

Segment	Owner/Contact	Parcel#	Site Address	R/W#
LB 235/Tunnel – 409331	Broadway Landings LLC	1978201315	1120 Broadway	T030

LEGAL DESCRIPTION:

THE SOUTH 6.0 FEET OF LOT 5. ALL OF LOT 6 AND THAT PORTION OF LOT 7 IN BLOCK 141 OF A.A. DENNY'S BROADWAY ADDITION TO THE CITY OF SEATTLE. ACCORDING TO PLAT RECORDED IN VOLUME 6 OF PLATS AT PAGE(S) 40. IN KING COUNTY, WASHINGTON. LYING NORTH OF A LINE DESCRIBED AS FOLLOWS:

COMMENCING AT A POINT ON THE WEST LINE OF SAID LOT 7. FROM WHICH POINT THE SOUTHWEST CORNER OF SAID BLOCK 141 BEARS SOUTH 00°07'06" EAST A DISTANCE OF 192.00 FEET;
THENCE NORTH 89°34'54" EAST 163.44 FEET, MORE OR LESS. TO THE WEST LINE OF BROADWAY COURT;

TOGETHER WITH THE WEST 7 FEET OF VACATED BROADWAY COURT FORMERLY KNOWN AS 10TH AVENUE AND WERETT PLACE ADJOINING OR ABUTTING ON THE EAST, WHICH UPON VACATION, ATTACHED TO SAID PREMISES BY OPERATION OF LAW, PURSUANT TO CITY OF SEATTLE ORDINANCE NO. 26803.

Segment	Owner/Contact	Parcel#	Site Address	R/W#
LB 235/Tunnel – 409329	The Segal Family Pfsp.	9256900010	950 E. Madison	T31

LEGAL DESCRIPTION:

THAT PORTION OF LOT 1 IN BLOCK 1 OF WERET'S ADDITION TO THE CITY OF SEATTLE. ACCORDING TO PLAT RECORDED IN VOLUME 1 OF PLATS AT PAGE(S) 225. IN KING COUNTY.

WASHINGTON, LYING WEST OF 10TH AVENUE AS CONDEMNED IN KING COUNTY SUPERIOR COURT CASE NO. 72809 UNDER ORDINANCE NO. 22161, AND ALL OF LOT 2 IN SAID BLOCK 1;

TOGETHER WITH THAT PORTION OF VACATED OLD 10TH AVENUE (NOW BROADWAY COURT) ADJOINING OR ABUTTING SAID LOT 2 ON THE WEST, WHICH UPON VACATION, ATTACHED TO SAID PREMISES BY OPERATION OF LAW.

Segment	Owner/Contact	Parcel#	Site Address	R/W#
LB 235/Tunnel - 409330	Sheriff, Preston D. & Shirley	1978201310	1130 Broadway	T32

LEGAL DESCRIPTION:

THE NORTH 54.00 FEET OF LOT 5 AND THAT PORTION OF LOT 4 IN BLOCK 141 OF A. A. DENNY'S BROADWAY ADDITION TO THE CITY OF SEATTLE, ACCORDING TO PLAT RECORDED IN VOLUME 6 OF PLATS AT PAGE 40, IN KING COUNTY, WASHINGTON, LYING SOUTH OF A LINE EXTENDING FROM A POINT ON THE WEST LINE OF SAID LOT 4, DISTANT 5.96 FEET NORTH OF THE SOUTHWEST CORNER OF SAID LOT 4, SAID POINT BEING IN THE WESTERLY PROLONGATION OF THE LONGITUDINAL CENTERLINE OF A 3 INCH PLANK WALL EXTENDING EAST AND WEST THROUGH THE EXISTING BUILDING LOCATED ON SAID LOTS 4 AND 5, TO A POINT IN THE EAST LINE OF SAID LOT 4, WHERE SAID EAST LINE IS INTERSECTED BY THE EASTERLY PROLONGATION OF SAID LONGITUDINAL CENTERLINE, SAID POINT BEING 6.09 FEET NORTH OF THE SOUTHEAST CORNER OF SAID LOT 4;

TOGETHER WITH THE VACATED WEST 7.00 FEET OF BROADWAY COURT ADJOINING THE ABOVE DESCRIBED PORTIONS OF SAID LOTS 4 AND 5, WHICH ATTACHED THERETO BY OPERATION OF LAW.

Segment	Owner/Contact	Parcel#	Site Address	R/W#
LB 235/Tunnel - 501832	Otto Parking LLC	1978201305	1134 Broadway	T33

LEGAL DESCRIPTION:

THAT PORTION OF LOT 4 IN BLOCK 141 OF A. A. DENNY'S BROADWAY ADDITION TO THE CITY OF SEATTLE, ACCORDING TO PLAT RECORDED IN VOLUME 6 OF PLATS AT PAGE(S) 40, IN KING COUNTY, WASHINGTON, LYING NORTH OF A LINE EXTENDING FROM A POINT IN THE WEST LINE OF SAID LOT 4 A DISTANCE OF 5.96 FEET NORTH OF THE SOUTHWEST CORNER OF LOT 4, SAID POINT BEING IN THE WESTERLY PROLONGATION OF THE LONGITUDINAL CENTER LINE OF A 3 INCH PLANK WALL (BY AGREEMENT OF EVEN DATE CONSTITUTED A PARTY WALL) EXTENDING EAST AND WEST THROUGH THE EXISTING BUILDING LOCATED ON SAID LOT 4 TO A POINT IN THE EAST LINE OF SAID LOT 4, WHERE SAID LINE IS INTERSECTED BY THE EASTERLY PROLONGATION OF SAID LONGITUDINAL CENTER LINE, SAID POINT BEING 6.09 FEET NORTH OF THE SOUTHEAST CORNER OF SAID LOT 4;

TOGETHER WITH THE WEST 7 FEET OF VACATED BROADWAY COURT ADJOINING OR ABUTTING THEREON, WHICH UPON VACATION, ATTACHED TO SAID PREMISES BY OPERATION OF LAW.

Segment	Owner/Contact	Parcel#	Site Address	R/W#
LB 235/Tunnel – 409328	Otto Parking LLC	1978201300	1140 Broadway	T34

LEGAL DESCRIPTION:

LOT 3 IN BLOCK 141 OF A.A. DENNY'S BROADWAY ADDITION TO THE CITY OF SEATTLE. ACCORDING TO PLAT RECORDED IN VOLUME 6 OF PLATS AT PAGE(S) 40. IN KING COUNTY, WASHINGTON;

TOGETHER WITH THAT PORTION OF VACATED BROADWAY COURT (FORMERLY OLD TENTH AVENUE) ADJOINING OR ABUTTING ON THE EAST. WHICH UPON VACATION, ATTACHED TO SAID PREMISES BY OPERATION OF LAW, AS PROVIDED BY CITY OF SEATTLE ORDINANCE NO. 26803.

Segment	Owner/Contact	Parcel#	Site Address	R/W#
LB 235/Tunnel – 409316	Moon, Clifford &	9256900115	1132 Broadway	T35

LEGAL DESCRIPTION:

LOT 15 IN BLOCK 2 OF WERETT'S ADDITION TO THE CITY OF SEATTLE. ACCORDING TO PLAT RECORDED IN VOLUME 1 OF PLATS AT PAGE(S) 225. IN KING COUNTY, WASHINGTON;

EXCEPT THAT PORTION CONDEMNED IN KING COUNTY SUPERIOR COURT CAUSE NO. 72809. PURSUANT TO CITY OF SEATTLE ORDINANCE NO. 22161 FOR 10TH AVENUE;

TOGETHER WITH THAT PORTION OF VACATED BROADWAY COURT ADJOINING OR ABUTTING THEREON. WHICH UPON VACATION, ATTACHED TO SAID PREMISES BY OPERATION OF LAW.

Segment	Owner/Contact	Parcel#	Site Address	R/W#
LB 235/Tunnel – 501836	Epstein, H.	9256900061	1002 E. Seneca	T36

LEGAL DESCRIPTION:

THE WEST 30 FEET OF LOT 7 AND ALL OF LOTS 8, 11 AND 12 IN BLOCK 2 OF WERETT'S ADDITION TO THE CITY OF SEATTLE. ACCORDING TO PLAT RECORDED IN VOLUME 1 OF PLATS AT PAGE(S) 225, IN KING COUNTY, WASHINGTON;

EXCEPT THAT PORTION OF SAID LOTS 11 AND 12 CONDEMNED IN KING COUNTY SUPERIOR COURT CAUSE NO. 72809 FOR TENTH AVENUE. AS PROVIDED FOR BY CITY OF SEATTLE ORDINANCE NO. 22161.

Segment	Owner/Contact	Parcel#	Site Address	R/W#
LB 235/Tunnel – 409315	DGS Co.	9256900100	953 E. Union	T37

LEGAL DESCRIPTION:

PARCEL A:

THE SOUTH HALF OF THE SOUTH HALF OF LOT 14 IN BLOCK 2 OF WERETT'S ADDITION TO THE CITY OF SEATTLE. ACCORDING TO PLAT RECORDED IN VOLUME 1 OF PLATS AT PAGE(S) 225. IN KING COUNTY, WASHINGTON;

EXCEPT THAT PORTION CONDEMNED IN KING COUNTY SUPERIOR COURT CAUSE NO. 72809, UNDER CITY OF SEATTLE ORDINANCE NO. 22161 FOR 10TH AVENUE;

TOGETHER WITH THAT PORTION OF VACATED BROADWAY COURT ADJOINING OR ABUTTING THEREON ON THE WEST, WHICH UPON VACATION, ATTACHED TO SAID PREMISES BY OPERATION OF LAW.

PARCEL B:

THE NORTH HALF OF THE SOUTH HALF OF LOT 14 IN BLOCK 2 OF WERETT'S ADDITION TO THE CITY OF SEATTLE. ACCORDING TO PLAT RECORDED IN VOLUME 1 OF PLATS AT PAGE(S) 225. IN KING COUNTY, WASHINGTON;

EXCEPT THAT PORTION CONDEMNED IN KING COUNTY SUPERIOR COURT CAUSE NO. 72809, UNDER CITY OF SEATTLE ORDINANCE NO. 22161 FOR 10TH AVENUE;

TOGETHER WITH THAT PORTION OF VACATED BROADWAY COURT ADJOINING OR ABUTTING THEREON ON THE WEST, WHICH UPON VACATION, ATTACHED TO SAID PREMISES BY OPERATION OF LAW.

PARCEL C:

THE NORTH HALF OF LOT 14 IN BLOCK 2 OF WERETT'S ADDITION TO THE CITY OF SEATTLE. ACCORDING TO PLAT RECORDED IN VOLUME 1 OF PLATS AT PAGE(S) 225. IN KING COUNTY, WASHINGTON;

EXCEPT THAT PORTION CONDEMNED IN KING COUNTY SUPERIOR COURT CAUSE NO. 61476, PURSUANT TO ORDINANCE NO. 17972 FOR EAST UNION STREET;

AND EXCEPT THAT PORTION CONDEMNED IN KING COUNTY SUPERIOR COURT CAUSE NO. 72809, PURSUANT TO ORDINANCE NO. 22161 FOR 10TH AVENUE;

TOGETHER WITH THE EAST 7 FEET OF VACATED BROADWAY COURT ADJOINING.

Segment	Owner/Contact	Parcel#	Site Address	
LB 235/Tunnel - 409314	Henson Family LLC	9256900080	1001 E. Union	T38

LEGAL DESCRIPTION:

THAT PORTION OF LOTS 10 AND 13 IN BLOCK 2 OF WERETT'S ADDITION TO THE CITY OF SEATTLE. ACCORDING TO PLAT RECORDED IN VOLUME 1 OF PLATS AT PAGE(S) 225. IN KING COUNTY, WASHINGTON. DESCRIBED AS FOLLOWS:

BEGINNING AT A POINT ON THE SOUTH LINE OF SAID LOT 13, WHICH POINT IS 3.38 FEET WEST OF THE SOUTHEAST CORNER OF SAID LOT 13;
THENCE NORTHERLY ALONG THE EAST LINE OF 10TH AVENUE 94.74 FEET TO THE SOUTH LINE OF EAST UNION STREET;
THENCE EASTERLY ALONG THE SOUTH LIEN OF EAST UNION STREET 69.31 FEET TO THE EAST LINE OF SAID LOT 10;
THENCE SOUTH ALONG THE EASTERLY LINE OF SAID LOT 10 A DISTANCE OF 93.22 FEET TO THE SOUTHEAST CORNER OF SAID LOT 10;
THENCE WEST ALONG THE SOUTH LINE OF SAID LOTS 10 AND 13 A DISTANCE OF 63.38 FEET TO THE POINT OF BEGINNING.

Segment	Owner/Contact	Parcel#	Site Address	R/W#
LB 235/Tunnel - 409317	Chumbley, James F.	6003500040	954 E. Union	T39

LEGAL DESCRIPTION:

THE SOUTH 40 FEET OF LOT 10 AND ALL OF LOTS 11 AND 12 IN BLOCK 3 OF JOHN H. NAGEL'S SECOND ADDITION TO THE CITY OF SEATTLE, ACCORDING TO PLAT RECORDED IN VOLUME 5 OF PLATS AT PAGE(S) 67, IN KING COUNTY, WASHINGTON;
EXCEPT THAT PORTION OF SAID LOT 12 CONDEMNED IN KING COUNTY SUPERIOR COURT CAUSE NO. 61476 FOR EAST UNION STREET UNDER CITY OF SEATTLE ORDINANCE NO. 17972, IN KING COUNTY, WASHINGTON.

Segment	Owner/Contact	Parcel#	Site Address	R/W#
LB 235/Tunnel - 409310	JACOBSEN, CONRAD	6003500055 (Parcel A)	1406 - 10TH	T40

LEGAL DESCRIPTION:

PARCEL A:

LOTS 1 AND 2 IN BLOCK 4 OF JOHN H. NAGLE'S SECOND ADDITION TO THE CITY OF SEATTLE, ACCORDING TO PLAT RECORDED IN VOLUME 5 OF PLATS AT PAGE(S) 67, IN KING COUNTY, WASHINGTON:

EXCEPT THE NORTH 40 FEET OF SAID LOT 2;
AND EXCEPT THAT PORTION OF SAID LOT 1 CONDEMNED IN KING COUNTY SUPERIOR COURT CAUSE NO. 61476 FOR EAST UNION STREET, AS PROVIDED BY CITY OF SEATTLE ORDINANCE NO. 17972.

PARCEL B:

THE NORTH 40 FEET OF LOT 2 IN BLOCK 4 OF JOHN H. NAGLE'S SECOND ADDITION TO THE CITY OF SEATTLE, ACCORDING TO PLAT RECORDED IN VOLUME 5 OF PLATS AT PAGE(S) 67, IN KING COUNTY, WASHINGTON.

PARCEL C:

THE NORTH HALF OF LOT 3 IN BLOCK 4 OF JOHN H. NAGLE'S SECOND ADDITION TO THE CITY OF SEATTLE, ACCORDING TO PLAT RECORDED IN VOLUME 5 OF PLATS AT PAGE(S) 67, IN KING COUNTY, WASHINGTON.

Segment	Owner/Contact	Parcel#	Site Address	R/W#
LB 235/Tunnel - 409310	Jacobsen, Conrad (Parcel B)	6003500060	1406 - 10 th Ave. East.	T41

LEGAL DESCRIPTION:

PARCEL A:

LOTS 1 AND 2 IN BLOCK 4 OF JOHN H. NAGLE'S SECOND ADDITION TO THE CITY OF SEATTLE, ACCORDING TO PLAT RECORDED IN VOLUME 5 OF PLATS AT PAGE(S) 67. IN KING COUNTY, WASHINGTON:

EXCEPT THE NORTH 40 FEET OF SAID LOT 2;
 AND EXCEPT THAT PORTION OF SAID LOT 1 CONDEMNED IN KING COUNTY SUPERIOR COURT CAUSE NO. 61476 FOR EAST UNION STREET. AS PROVIDED BY CITY OF SEATTLE ORDINANCE NO. 17972.

PARCEL B:

THE NORTH 40 FEET OF LOT 2 IN BLOCK 4 OF JOHN H. NAGLE'S SECOND ADDITION TO THE CITY OF SEATTLE. ACCORDING TO PLAT RECORDED IN VOLUME 5 OF PLATS AT PAGE(S) 67. IN KING COUNTY, WASHINGTON.

PARCEL C:

THE NORTH HALF OF LOT 3 IN BLOCK 4 OF JOHN H. NAGLE'S SECOND ADDITION TO THE CITY OF SEATTLE. ACCORDING TO PLAT RECORDED IN VOLUME 5 OF PLATS AT PAGE(S) 67. IN KING COUNTY, WASHINGTON.

Segment	Owner/Contact	Parcel#	Site Address	R/W#
LB 235/Tunnel - 505405	JACOBSEN, CONRAD	6003500070	1400 - 10 th	T42

LEGAL DESCRIPTION:

THE SOUTH HALF OF LOT 3 IN BLOCK 4 OF JOHN H. NAGLE'S SECOND ADDITION TO THE CITY OF SEATTLE. ACCORDING TO PLAT RECORDED IN VOLUME 5 OF PLATS AT PAGE(S) 67. IN KING COUNTY, WASHINGTON.

Segment	Owner/Contact	Parcel#	Site Address	R/W#
LB 235/Tunnel - 501833	Jacobsen, Conrad W.	6003500065	1416 - 10 th Ave. East	T43

LEGAL DESCRIPTION:

THE NORTH HALF OF LOT 3 IN BLOCK 4 OF JOHN H. NAGLE'S SECOND ADDITION TO THE CITY OF SEATTLE. ACCORDING TO PLAT RECORDED IN VOLUME 5 OF PLATS AT PAGE(S) 67. IN KING COUNTY, WASHINGTON.

Segment	Owner/Contact	Parcel#	Site Address	R/W#
LB 235/Tunnel - 508811	Jensen, Steven et al	6003500077	NA	T44

LEGAL DESCRIPTION:

THE EAST 40 FEET OF LOT 4 IN BLOCK 4 OF JOHN H. NAGLE'S SECOND ADDITION TO THE CITY OF SEATTLE. ACCORDING TO PLAT RECORDED IN VOLUME 5 OF PLATS AT PAGE(S) 67. IN KING COUNTY, WASHINGTON.

Segment	Owner/Contact	Parcel#	Site Address	
LB 235/Tunnel – 409309	Jensen, Steven R. et al	6003500076	1424 – 10 th Ave. East	T45

LEGAL DESCRIPTION:

PARCEL A:

THE SOUTH 30 FEET OF THE WEST 88 FEET OF LOT 5 AND THE NORTH 40 FEET OF THE WEST 88 FEET OF LOT 4 IN BLOCK 4 OF JOHN H. NAGLE'S SECOND ADDITION TO THE CITY OF SEATTLE, ACCORDING TO PLAT RECORDED IN VOLUME 5 OF PLATS AT PAGE(S) 67, IN KING COUNTY, WASHINGTON;

TOGETHER WITH AN UNDIVIDED ONE-HALF INTEREST IN AND TO THE SOUTH 20 FEET OF THE WEST 88 FEET OF SAID LOT 4.

PARCEL B:

AN UNDIVIDED ONE-HALF INTEREST IN AND TO THE EAST 40 FEET OF LOT 4 IN BLOCK 4 OF JOHN H. NAGLE'S SECOND ADDITION TO THE CITY OF SEATTLE, ACCORDING TO PLAT RECORDED IN VOLUME 5 OF PLATS AT PAGE(S) 67, IN KING COUNTY, WASHINGTON.

Segment	Owner/Contact	Parcel#	Site Address	
LB 235/Tunnel – 407892	Yirgashewa, Solomon	6003500090	1011 E. Pike St.	T46

LEGAL DESCRIPTION:

THE EAST 40 FEET OF LOTS 5 AND 6 AND THE WEST 25 FEET OF LOT 7 IN BLOCK 4 OF JOHN H. NAGLE'S SECOND ADDITION TO THE CITY OF SEATTLE, ACCORDING TO PLAT RECORDED IN VOLUME 5 OF PLATS AT PAGE(S) 67, IN KING COUNTY, WASHINGTON:

EXCEPT THE NORTH 2 FEET OF SAID PORTION OF LOTS 6 AND 7 CONDEMNED IN KING COUNTY SUPERIOR COURT CAUSE NO. 61303 FOR THE WIDENING OF PIKE STREET, AS PROVIDED BY ORDINANCE NO. 16415 OF THE CITY OF SEATTLE.

Segment	Owner/Contact	Parcel#	Site Address	
LB 235/Tunnel – 501834	Michelson, Anne C.	6003500095	1005 E. Pike St.	T47

LEGAL DESCRIPTION:

THE EAST 44 FEET OF THE WEST 88 FEET OF THE NORTH 30 FEET OF LOT 5 AND THE EAST 44 FEET OF THE WEST 88 FEET OF LOT 6 IN BLOCK 4 OF JOHN H. NAGLE'S SECOND ADDITION TO THE CITY OF SEATTLE, ACCORDING TO PLAT RECORDED IN VOLUME 5 OF PLATS AT PAGE(S) 67, IN KING COUNTY, WASHINGTON:

EXCEPT THE NORTH 2 FEET OF SAID PORTION OF LOT 6 HERETOFORE CONDEMNED IN KING COUNTY SUPERIOR COURT CAUSE NO. 61303 FOR WIDENING OF EAST PIKE STREET AS PROVIDED BY CITY OF SEATTLE ORDINANCE NO. 16415.

Segment	Owner/Contact	Parcel#	Site Address	
LB 235/Tunnel – 407891	Arensberg & Arensberg	6003500085	1001 E. Pike St.	T48

LEGAL DESCRIPTION:

THE NORTH 30 FEET OF THE WEST 44 FEET OF LOT 5 AND THE WEST 44 FEET OF LOT 6 IN BLOCK 4 OF JOHN H. NAGLE'S SECOND ADDITION TO THE CITY OF SEATTLE, ACCORDING TO PLAT RECORDED IN VOLUME 5 OF PLATS AT PAGE(S) 67, IN KING COUNTY, WASHINGTON; EXCEPT THAT PORTION OF LOT 6 CONDEMNED BY THE CITY OF SEATTLE FOR ROAD PURPOSES UNDER ORDINANCE NO. 16415.

Segment	Owner/Contact	Parcel#	Site Address	
LB 235/Tunnel – 407879	Malone, Michael J. et al	6003500345 (Parcel D)	900 E. Pine	T49

LEGAL DESCRIPTION:

PARCEL A:
 LOTS 1, 2 AND 3 IN BLOCK 19 OF AN ADDITION TO THE CITY OF SEATTLE AS LAID OFF BY D.T. DENNY, GUARDIAN OF THE ESTATE OF J.H. NAGLE (COMMONLY KNOWN AS NAGLE'S ADDITION TO THE CITY OF SEATTLE, ACCORDING TO PLAT RECORDED IN VOLUME 1 OF PLATS AT PAGE(S) 153, IN KING COUNTY, WASHINGTON; EXCEPT THE SOUTH 10 FEET OF LOT 1 AS CONDEMNED BY THE CITY OF SEATTLE UNDER ORDINANCE NO. 14500 FOR EAST PINE STREET.

PARCEL B:
 LOT 5 IN BLOCK 19 OF AN ADDITION TO THE CITY OF SEATTLE AS LAID OFF BY D.T. DENNY, GUARDIAN OF THE ESTATE OF J.H. NAGLE (COMMONLY KNOWN AS NAGLE'S ADDITION TO THE CITY OF SEATTLE, ACCORDING TO PLAT RECORDED IN VOLUME 1 OF PLATS AT PAGE(S) 153, IN KING COUNTY, WASHINGTON.

PARCEL C:
 LOTS 9 AND 10 IN BLOCK 14 OF PLAT OF NAGLE'S SECOND ADDITION TO THE CITY OF SEATTLE, ACCORDING TO PLAT RECORDED IN VOLUME 5 OF PLATS AT PAGE(S) 67, IN KING COUNTY, WASHINGTON.

PARCEL D:
 LOTS 1, 2 AND 3 IN BLOCK 13 OF PLAT OF NAGLE'S SECOND ADDITION TO THE CITY OF SEATTLE, ACCORDING TO PLAT RECORDED IN VOLUME 5 OF PLATS AT PAGE(S) 67, IN KING COUNTY, WASHINGTON; EXCEPT THE SOUTH 8 FEET OF SAID LOT 1 CONDEMNED IN KING COUNTY SUPERIOR COURT CAUSE NO. 61303.

Segment	Owner/Contact	Parcel#	Site Address	
LB 235/Tunnel – 407883	Twilligear, Lee et al	6003500360	1520 – 10 th Ave. East	T50

LEGAL DESCRIPTION:

LOT 4 IN BLOCK 13 OF JOHN H. NAGLE'S SECOND ADDITION TO THE CITY OF SEATTLE.
 ACCORDING TO PLAT RECORDED IN VOLUME 5 OF PLATS AT PAGE(S) 67, IN KING COUNTY,
 WASHINGTON.

Segment	Owner/Contact	Parcel#	Site Address	
LB 235/Tunnel – 407897	Porterfield Dev. LLC/Strickland	6003500365	1001 E. Pine	T51

LEGAL DESCRIPTION:

PARCEL A:
 LOTS 5 AND 6 IN BLOCK 13 OF J. H. NAGLE'S SECOND ADDITION TO THE CITY OF SEATTLE.
 ACCORDING TO PLAT RECORDED IN VOLUME 5 OF PLATS AT PAGE(S) 67, IN KING COUNTY,
 WASHINGTON;
 EXCEPT THE EASTERLY 32 FEET OF SAID LOTS.

PARCEL B:
 THE EAST 32 FEET OF LOTS 5 AND 6 AND THE WEST 8 FEET OF LOTS 7 AND 8 IN BLOCK 13 OF J. H.
 NAGLE'S SECOND ADDITION TO THE CITY OF SEATTLE. ACCORDING TO PLAT RECORDED IN
 VOLUME 5 OF PLATS AT PAGE(S) 67, IN KING COUNTY, WASHINGTON.

Segment	Owner/Contact	Parcel#	Site Address	
LB 235/Tunnel – 501811	Angel, David et al	6003500460	911 E. Pine	T52

LEGAL DESCRIPTION:

LOTS 7 AND 8 IN BLOCK 14 OF JOHN H. NAGLE'S SECOND ADDITION TO THE CITY OF SEATTLE,
 ACCORDING TO PLAT RECORDED IN VOLUME 5 OF PLATS AT PAGE(S) 67, IN KING COUNTY,
 WASHINGTON.

Segment	Owner/Contact	Parcel#	Site Address	
LB 235/Tunnel – 407879	Malone and Silk (Parcel A)	60035000615	900 E. Pine	T53

LEGAL DESCRIPTION:

PARCEL A:
 LOTS 1, 2 AND 3 IN BLOCK 19 OF AN ADDITION TO THE CITY OF SEATTLE AS LAID OFF BY D.T.
 DENNY, GUARDIAN OF THE ESTATE OF J.H. NAGLE (COMMONLY KNOWN AS NAGLE'S ADDITION
 TO THE CITY OF SEATTLE. ACCORDING TO PLAT RECORDED IN VOLUME 1 OF PLATS AT PAGE(S)
 153, IN KING COUNTY, WASHINGTON;
 EXCEPT THE SOUTH 10 FEET OF LOT 1 AS CONDEMNED BY THE CITY OF SEATTLE UNDER
 ORDINANCE NO. 14500 FOR EAST PINE STREET.

PARCEL B:
 LOT 5 IN BLOCK 19 OF AN ADDITION TO THE CITY OF SEATTLE AS LAID OFF BY D.T. DENNY,
 GUARDIAN OF THE ESTATE OF J.H. NAGLE (COMMONLY KNOWN AS NAGLE'S ADDITION TO THE
 CITY OF SEATTLE. ACCORDING TO PLAT RECORDED IN VOLUME 1 OF PLATS AT PAGE(S) 153, IN
 KING COUNTY, WASHINGTON.

PARCEL C:
 LOTS 9 AND 10 IN BLOCK 14 OF PLAT OF NAGLE'S SECOND ADDITION TO THE CITY OF SEATTLE,
 ACCORDING TO PLAT RECORDED IN VOLUME 5 OF PLATS AT PAGE(S) 67. IN KING COUNTY,
 WASHINGTON.

PARCEL D:
 LOTS 1, 2 AND 3 IN BLOCK 13 OF PLAT OF NAGLE'S SECOND ADDITION TO THE CITY OF SEATTLE,
 ACCORDING TO PLAT RECORDED IN VOLUME 5 OF PLATS AT PAGE(S) 67. IN KING COUNTY,
 WASHINGTON;
 EXCEPT THE SOUTH 8 FEET OF SAID LOT 1 CONDEMNED IN KING COUNTY SUPERIOR COURT
 CAUSE NO. 61303.

Segment	Owner/Contact	Parcel#	Site Address	
LB 235/Tunnel - 407880	1 st Christian Church	6003000620	1632 Broadway	T54

LEGAL DESCRIPTION:

LOTS 4 AND 6 IN BLOCK 19 OF AN ADDITION TO THE CITY OF SEATTLE AS LAID OFF BY D. T.
 DENNY. GUARDIAN OF J. H. NAGLE (COMMONLY KNOWN AS NAGLE'S ADDITION TO THE CITY OF
 SEATTLE), ACCORDING TO PLAT RECORDED IN VOLUME 1 OF PLATS AT PAGE(S) 153. IN KING
 COUNTY, WASHINGTON;

TOGETHER WITH THAT PORTION OF VACATED EAST OLIVE STREET ADJOINING OR ABUTTING
 THEREON, WHICH UPON VACATION, ATTACHED TO SAID PREMISES BY OPERATION OF LAW;

EXCEPT THE NORTH 23 FEET OF THE SOUTH 33 FEET OF THAT PORTION VACATED EAST OLIVE
 STREET, AS CONVEYED TO SEATTLE COMMUNITY COLLEGE BY DEED RECORDED UNDER
 RECORDING NO. 7904241059.

Segment	Owner/Contact	Parcel#	Site Address	
LB 235/Tunnel - 407879	Malone, Michael	6003000625 Parcel B)	900 E. Pine	T56

LEGAL DESCRIPTION:

PARCEL A:
 LOTS 1, 2 AND 3 IN BLOCK 19 OF AN ADDITION TO THE CITY OF SEATTLE AS LAID OFF BY D.T.
 DENNY. GUARDIAN OF THE ESTATE OF J.H. NAGLE (COMMONLY KNOWN AS NAGLE'S ADDITION
 TO THE CITY OF SEATTLE. ACCORDING TO PLAT RECORDED IN VOLUME 1 OF PLATS AT PAGE(S)
 153. IN KING COUNTY, WASHINGTON;
 EXCEPT THE SOUTH 10 FEET OF LOT 1 AS CONDEMNED BY THE CITY OF SEATTLE UNDER
 ORDINANCE NO. 14500 FOR EAST PINE STREET.

PARCEL B:
 LOT 5 IN BLOCK 19 OF AN ADDITION TO THE CITY OF SEATTLE AS LAID OFF BY D.T. DENNY,
 GUARDIAN OF THE ESTATE OF J.H. NAGLE (COMMONLY KNOWN AS NAGLE'S ADDITION TO THE
 CITY OF SEATTLE. ACCORDING TO PLAT RECORDED IN VOLUME 1 OF PLATS AT PAGE(S) 153. IN
 KING COUNTY, WASHINGTON.

PARCEL C:

LOTS 9 AND 10 IN BLOCK 14 OF PLAT OF NAGLE'S SECOND ADDITION TO THE CITY OF SEATTLE, ACCORDING TO PLAT RECORDED IN VOLUME 5 OF PLATS AT PAGE(S) 67, IN KING COUNTY, WASHINGTON.

PARCEL D:

LOTS 1, 2 AND 3 IN BLOCK 13 OF PLAT OF NAGLE'S SECOND ADDITION TO THE CITY OF SEATTLE, ACCORDING TO PLAT RECORDED IN VOLUME 5 OF PLATS AT PAGE(S) 67, IN KING COUNTY, WASHINGTON;
EXCEPT THE SOUTH 8 FEET OF SAID LOT 1 CONDEMNED IN KING COUNTY SUPERIOR COURT CAUSE NO. 61303.

Segment	Owner/Contact	Parcel#	Site Address	
LB 235/Tunnel – 407880	1 st Christian Church	6003000630	1632 Broadway Ave	T57

LEGAL DESCRIPTION:

LOTS 4 AND 6 IN BLOCK 19 OF AN ADDITION TO THE CITY OF SEATTLE AS LAID OFF BY D. T. DENNY, GUARDIAN OF J. H. NAGLE (COMMONLY KNOWN AS NAGLE'S ADDITION TO THE CITY OF SEATTLE), ACCORDING TO PLAT RECORDED IN VOLUME 1 OF PLATS AT PAGE(S) 153, IN KING COUNTY, WASHINGTON:

TOGETHER WITH THAT PORTION OF VACATED EAST OLIVE STREET ADJOINING OR ABUTTING THEREON, WHICH UPON VACATION, ATTACHED TO SAID PREMISES BY OPERATION OF LAW:

EXCEPT THE NORTH 23 FEET OF THE SOUTH 33 FEET OF THAT PORTION VACATED EAST OLIVE STREET, AS CONVEYED TO SEATTLE COMMUNITY COLLEGE BY DEED RECORDED UNDER RECORDING NO. 7904241059.

Segment	Owner/Contact	Parcel#	Site Address	
LB 235/Tunnel – 407881	Bonney-Watson Co., Inc.	6003001115	1726 Broadway	T59

LEGAL DESCRIPTION:

THE NORTH 50 FEET OF LOT 5 AND ALL OF LOT 6 IN BLOCK 30 OF AN ADDITION TO THE CITY OF SEATTLE AS LAID OFF BY D.T. DENNY, GUARDIAN OF THE ESTAT OF J. H. NAGLE (COMMONLY KNOWN AS NAGLE'S ADDITION TO THE CITY OF SEATTLE), ACCORDING TO PLAT RECORDED IN VOLUME 1 OF PLATS AT PAGE(S) 153, IN KING COUNTY, WASHINGTON.

Segment	Owner/Contact	Parcel#	Site Address	R/W #
LB 235/Tunnel – 409394	BERG, LOUIS	6850700065	400 BROADWAY	T064

LEGAL DESCRIPTION:

LOTS 7 AND 8 IN BLOCK 30 OF SUPPLEMENTAL PLAT OF A. PONTIUS ADDITION TO THE CITY OF SEATTLE, ACCORDING TO PLAT RECORDED IN VOLUME 8 OF PLATS AT PAGE (S) 39, IN KING COUNTY, WASHINGTON;
EXCEPT THAT PORTION CONDEMNED IN KING COUNTY SUPERIOR COURT CAUSE NO. 200050 FOR WIDENING OF NORTH BROADWAY, UNDER CITY OF SEATTLE ORDINANCE NO. 51253.

Segment	Owner/Contact	Parcel#	Site Address	R/W #
LB 235/Tunnel - 409393	BAILEY, BARBARA	6850700075	414 BROADWAY	T065

LEGAL DESCRIPTION:

THE SOUTH 39 FEET 8 INCHES OF LOT 9 IN BLOCK 30 OF SUPPLEMENTAL PLAT OF A. PONTIUS ADDITION TO THE CITY OF SEATTLE, ACCORDING TO PLAT RECORDED IN VOLUME 8 OF PLATS AT PAGE(S) 39. IN KING COUNTY, WASHINGTON; EXCEPT THE PORTION OF SAID PREMISES AWARDED TO CITY OF SEATTLE UNDER ORDINANCE NO. 55323 FOR THE WIDENING OF BROADWAY AVENUE NORTH.

Segment	Owner/Contact	Parcel#	Site Address	R/W#
LB 235/Tunnel - 409392	Joseph Starin Trust	6850700076	416 Broadway East	T066

LEGAL DESCRIPTION:

THE NORTH 19 FEET 10 INCHES OF LOT 9 AND THE SOUTH 19 FEET 10 INCHES OF LOT 10 IN BLOCK 30 OF SUPPLEMENTAL PLAT OF A. PONTIUS ADDITION TO THE CITY OF SEATTLE, ACCORDING TO PLAT RECORDED IN VOLUME 8 OF PLATS AT PAGE(S) 39. IN KING COUNTY, WASHINGTON; EXCEPT THAT PORTION CONDEMNED IN KING COUNTY SUPERIOR COURT CAUSE NO. 218853 FOR NORTH BROADWAY, AS PROVIDED BY CITY OF SEATTLE ORDINANCE NO. 55323.

Segment	Owner/Contact	Parcel#	Site Address	R/W#
LB 235/Tunnel - 409391	Alhadeff, Alan C.	6850700080	420 Broadway East	T067

LEGAL DESCRIPTION:

THE NORTH 39 FEET 8 INCH OF LOT 10 AND ALL OF LOT 11 IN BLOCK 30 OF SUPPLEMENTAL PLAT OF A. PONTIUS ADDITION TO THE CITY OF SEATTLE, ACCORDING TO PLAT RECORDED IN VOLUME 8 OF PLATS AT PAGE(S) 39, IN KING COUNTY, WASHINGTON; EXCEPT THAT PORTION CONDEMNED IN KING COUNTY SUPERIOR COURT CAUSE NO. 218853 FOR WIDENING NORTH BROADWAY, AS PROVIDED BY CITY OF SEATTLE ORDINANCE NO. 55323.

Segment	Owner/Contact	Parcel#	Site Address	R/W#
LB 235/Tunnel - 409388	Alhadeff, Jack C.	6850700090	430 Broadway East	T68

LEGAL DESCRIPTION:

LOT 12 IN BLOCK 30 OF SUPPLEMENTAL PLAT OF A. PONTIUS ADDITION TO THE CITY OF SEATTLE, ACCORDING TO PLAT RECORDED IN VOLUME 8 OF PLATS AT PAGE(S) 39. IN KING COUNTY, WASHINGTON; EXCEPT THAT PORTION CONDEMNED IN KING COUNTY SUPERIOR COURT CAUSE NO. 218853 FOR NORTH BROADWAY, AS PROVIDED BY CITY OF SEATTLE ORDINANCE NO. 55323.

Segment	Owner/Contact	Parcel#	Site Address	R/W#
LB 235/Tunnel - 409384	Richard S. Snapp & Marilyn Snapp	6850700670	500 BROADWAY	T69

LEGAL DESCRIPTION:

THE NORTH HALF OF LOT 3 IN BLOCK 43 OF SUPPLEMENTAL PLAT OF A. PONTIUS ADDITION TO THE CITY OF SEATTLE, ACCORDING TO PLAT RECORDED IN VOLUME 8 OF PLATS AT PAGE(S) 39, IN KING COUNTY, WASHINGTON.

Segment	Owner/Contact	Parcel#	Site Address	R/W#
LB 235/Tunnel - 405863	ALTABET, SAM & BARBARA	68507000130	510 BROADWAY	T70

LEGAL DESCRIPTION:

PARCEL A:

LOTS 5 AND 6 IN BLOCK 31 OF THE SUPPLEMENTAL PLAT OF LINCOLN PONTIUS ADDITION TO THE CITY OF SEATTLE, ACCORDING TO PLAT RECORDED IN VOLUME 9 OF PLATS AT PAGE(S) 52, IN KING COUNTY, WASHINGTON.

PARCEL B:

LOTS 5, 6, 7 AND 8 IN BLOCK 31 OF THE SUPPLEMENTAL PLAT OF A. PONTIUS ADDITION TO THE CITY OF SEATTLE, ACCORDING TO PLAT RECORDED IN VOLUME 8 OF PLATS AT PAGE(S) 39, IN KING COUNTY, WASHINGTON:

EXCEPT THE NORTH 25.00 FEET OF THE WEST 60.00 FEET OF SAID LOT 8 LYING EASTERLY OF THE EAST LINE OF NORTH BROADWAY, AS ESTABLISHED UNDER CITY OF SEATTLE ORDINANCE NO. 55323:

ALSO EXCEPT THAT PORTION OF SAID LOTS 7 AND 8 LYING WESTERLY OF THE EAST LINE OF NORTH BROADWAY, AS ESTABLISHED UNDER CITY OF SEATTLE ORDINANCE NO. 55323.

Segment	Owner/Contact	Parcel#	Site Address	R/W#
LB 235/Tunnel -	JONES, ALLEN	6850700135	512 BROADWAY	T70.1

LEGAL DESCRIPTION:

THE SOUTH 15 FEET OF LOT 9 IN BLOCK 31 OF SUPPLEMENTAL PLAT OF A. PONTIUS ADDITION TO THE CITY OF SEATTLE, ACCORDING TO PLAT RECORDED IN VOLUME 8 OF PLATS AT PAGE(S) 39, IN KING COUNTY WASHINGTON:

EXCEPT THAT PORTION THEREOF LYING WEST OF A LINE DRAWN FROM A POINT ON THE SOUTH LINE OF SAID LOT, 15.33 FEET FROM THE SOUTHWEST CORNER OF SAID LOT TO A POINT ON THE NORTH LINE OF SAID LOT, 14.06 FEET EAST FROM THE NORTHWEST CORNER OF SAID LOT, CONDEMNED IN KING COUNTY SUPERIOR COURT NO. 218853 FOR THE WIDENING OF NORTH BROADWAY, AS PROVIDED BY ORDINANCE NO. 55323 OF THE CITY OF SEATTLE.

Segment	Owner/Contact	Parcel#	Site Address	R/W#
LB 235/Tunnel - 409383	Eng, Harry	6850700136	576 Broadway East	T71

LEGAL DESCRIPTION:

THE NORTH 44.5 FEET OF LOT 9 IN BLOCK 31 OF SUPPLEMENTAL PLAT OF A. PONTIUS ADDITION TO THE CITY OF SEATTLE. ACCORDING TO PLAT RECORDED IN VOLUME 8 OF PLATS AT PAGE(S) 39, IN KING COUNTY, WASHINGTON;
EXCEPT THAT PORTION THEREOF LYING WEST OF A LINE DRAWN FROM A POINT ON THE SOUTH LINE OF SAID LOT 9, DISTANT 15.33 FEET EAST FROM THE SOUTHWEST CORNER OF SAID LOT, TO A POINT ON THE NORTH LINE OF SAID LOT, 14.06 FEET EAST FROM THE NORTHWEST CORNER OF SAID LOT. HERETOFORE CONDEMNED IN KING COUNTY SUPERIOR COURT CAUSE NO. 218853 FOR WIDENING OF NORTH BROADWAY, AS PROVIDED BY ORDINANCE NO. 55323 OF THE CITY OF SEATTLE.

Segment	Owner/Contact	Parcel#	Site Address	R/W#
LB 235/Tunnel - 409382	Safeway Stores Inc.	6850700145	909 E. Mercer St.	T72

LEGAL DESCRIPTION:

LOTS 1, 2, 3 AND 4 IN BLOCK 31 OF SUPPLEMENTAL PLAT OF LINCOLN PONTIUS ADDITION TO THE CITY OF SEATTLE. ACCORDING TO PLAT RECORDED IN VOLUME 9 OF PLATS AT PAGE(S) 52, IN KING COUNTY, WASHINGTON;

ALSO LOTS 1, 2, 3, 4, 10, 11 AND 12 IN BLOCK 31 OF SUPPLEMENTAL PLAT OF A. PONTIUS ADDITION TO THE CITY OF SEATTLE. ACCORDING TO PLAT RECORDED IN VOLUME 8 OF PLATS AT PAGE(S) 39, IN KING COUNTY, WASHINGTON;
EXCEPT THAT PORTION OF SAID LOTS 10, 11 AND 12 CONDEMNED IN KING COUNTY SUPERIOR COURT CAUSE NO. 218853 FOR NORTH BROADWAY, AS PROVIDED BY CITY OF SEATTLE ORDINANCE NO. 55323.

Segment	Owner/Contact	Parcel#	Site Address	R/W#
LB 235/Tunnel - 409381	HALL, DONALD &DENNIS, et al	6850700180	600 BROADWAY	T73

LEGAL DESCRIPTION:

LOT 6 IN BLOCK 32 OF SUPPLEMENTAL PLAT OF A. PONTIUS ADDITION TO THE CITY OF SEATTLE, ACCORDING TO PLAT RECORDED IN VOLUME 8 OF PLATS AT PAGE(S) 39, IN KING COUNTY, WASHINGTON;
EXCEPT THAT PORTION CONDEMNED IN KING COUNTY SUPERIOR COURT CAUSE NO. 218853 FOR WIDENING OF NORTH BROADWAY, PROVIDED BY CITY OF SEATTLE ORDINANCE NO. 55323.

Segment	Owner/Contact	Parcel#	Site Address	R/W#
LB 235/Tunnel - 409379	Swanson, Walter, et al	6850700185	618, 606 Broadway East	T74

LEGAL DESCRIPTION:

PARCEL A:

LOT 1 AND THE NORTH 30 FEET OF LOT 2 IN BLOCK 32 OF SUPPLEMENTAL PLAT OF LINCOLN PONTIUS ADDITION TO THE CITY OF SEATTLE. ACCORDING TO PLAT RECORDED IN VOLUME 9 OF PLATS AT PAGE(S) 52. IN KING COUNTY. WASHINGTON:

TOGETHER WITH LOTS 9, 10, 1 AND THE NORTH 30 FEET OF LOT 2 IN BLOCK 32 OF SUPPLEMENTAL PLAT OF A. PONTIUS ADDITION TO THE CITY OF SEATTLE, ACCORDING TO PLAT RECORDED IN VOLUME 8 OF PLATS AT PAGE(S) 39. IN KING COUNTY. WASHINGTON:

EXCEPT THAT PORTION OF SAID LOTS 9 AND 10 CONDEMNED IN KING COUNTY SUPERIOR COURT CAUSE NO. 218853 FOR WIDENING OF NORTH BROADWAY, AS PROVIDED BY CITY OF SEATTLE ORDINANCE NO. 58323.

PARCEL B:

LOT 7 IN BLOCK 32 OF SUPPLEMENTAL PLAT OF A. PONTIUS ADDITION TO THE CITY OF SEATTLE. ACCORDING TO PLAT RECORDED IN VOLUME 8 OF PLATS AT PAGE(S) 39. IN KING COUNTY. WASHINGTON:

EXCEPT THAT PORTION CONDEMNED IN KING COUNTY SUPERIOR COURT CAUSE NO. 218853 FOR WIDENING OF NORTH BROADWAY. AS PROVIDED BY CITY OF SEATTLE ORDINANCE NO. 55323.

Segment	Owner/Contact	Parcel#	Site Address	R/W#
LB 235/Tunnel – 409380	Jones, Russell	6850700190	614 Broadway East	T75

LEGAL DESCRIPTION:

LOT 8 IN BLOCK 32 OF SUPPLEMENTAL OF A. PONTIUS ADDITION TO THE CITY OF SEATTLE. ACCORDING TO PLAT RECORDED IN VOLUME 8 OF PLATS AT PAGE(S) 39. IN KING COUNTY. WASHINGTON:

EXCEPT THAT PORTION CONDEMNED IN KING COUNTY SUPERIOR COURT CAUSE NO. 218853 FOR WIDENING OF NORTH BROADWAY. AS PROVIDED BY CITY OF SEATTLE ORDINANCE NO. 55323.

Segment	Owner/Contact	Parcel#	Site Address	R/W#
LB 235/Tunnel – 409379	SWANSON, WALTER et al	6850700195	618 BROADWAY	T76

LEGAL DESCRIPTION:

PARCEL A:

LOT 1 AND THE NORTH 30 FEET OF LOT 2 IN BLOCK 32 OF SUPPLEMENTAL PLAT OF LINCOLN PONTIUS ADDITION TO THE CITY OF SEATTLE. ACCORDING TO PLAT RECORDED IN VOLUME 9 OF PLATS AT PAGE(S) 52. IN KING COUNTY. WASHINGTON:

TOGETHER WITH LOTS 9, 10, 1 AND THE NORTH 30 FEET OF LOT 2 IN BLOCK 32 OF SUPPLEMENTAL PLAT OF A. PONTIUS ADDITION TO THE CITY OF SEATTLE. ACCORDING TO PLAT RECORDED IN VOLUME 8 OF PLATS AT PAGE(S) 39. IN KING COUNTY. WASHINGTON:

EXCEPT THAT PORTION OF SAID LOTS 9 AND 10 CONDEMNED IN KING COUNTY SUPERIOR COURT CAUSE NO. 218853 FOR WIDENING OF NORTH BROADWAY. AS PROVIDED BY CITY OF SEATTLE ORDINANCE NO. 58323.

PARCEL B:

LOT 7 IN BLOCK 32 OF SUPPLEMENTAL PLAT OF A. PONTIUS ADDITION TO THE CITY OF SEATTLE, ACCORDING TO PLAT RECORDED IN VOLUME 8 OF PLATS AT PAGE(S) 39. IN KING COUNTY, WASHINGTON;

EXCEPT THAT PORTION CONDEMNED IN KING COUNTY SUPERIOR COURT CAUSE NO. 218853 FOR WIDENING OF NORTH BROADWAY, AS PROVIDED BY CITY OF SEATTLE ORDINANCE NO. 55323.

Segment	Owner/Contact	Parcel#	Site Address	R/W#
LB 235/Tunnel - 501865	Glanville, John A.	2663000610	915 E ROY	T77

LEGAL DESCRIPTION:

LOTS 1 AND 2 IN BLOCK 7 OF FURTH ADDITION TO THE CITY OF SEATTLE. ACCORDING TO PLAT RECORDED IN VOLUME 16 OF PLATS AT PAGE(S) 73, IN KING COUNTY, WASHINGTON; EXCEPT THE NORTHWESTERLY 10 FEET CONDEMNED FOR WIDENING OF EAST ROY STREET. PROVIDED BY CITY OF SEATTLE ORDINANCE NO. 55323.

Segment	Owner/Contact	Parcel#	Site Address	R/W#
LB 235/Tunnel - 503144	UNION OIL	9831200640	700 BROADWAY	T78

LEGAL DESCRIPTION:

LOTS 11, 12 AND 13 IN BLOCK 6 OF FURTH'S ADDITION TO SEATTLE. ACCORDING TO PLAT RECORDED IN VOLUME 16 OF PLATS AT PAGE(S) 73. IN KING COUNTY, WASHINGTON; EXCEPT PORTION CONDEMNED BY THE CITY OF SEATTLE FOR STREET PURPOSES;

AND LOTS 1, 2, 3 AND 4 IN BLOCK 6 OF SARAH B. YESLER'S FIRST ADDITION TO THE CITY OF SEATTLE, ACCORDING TO PLAT RECORDED IN VOLUME 1 OF PLATS AT PAGE(S) 215. IN KING COUNTY, WASHINGTON; EXCEPT PORTION CONDEMNED IN KING COUNTY SUPERIOR COURT CAUSE NO. 218853 FOR STREET.

Segment	Owner/Contact	Parcel#	Site Address	R/W#
LB 235/Tunnel - 502862	VARIALE, STEVE (Parcel B & C). Bunn. (Parcel A)	2663000585	715, 711, 725 - 10 th AVE.	T80
		2663000590		T79
		2663000570		T83

LEGAL DESCRIPTION:

PARCEL A:

LOT 6 IN BLOCK 6 OF FURTH'S ADDITION TO THE CITY OF SEATTLE. ACCORDING TO PLAT RECORDED IN VOLUME 16 OF PLATS AT PAGE(S) 73. IN KING COUNTY, WASHINGTON.

PARCEL B:

LOT 9 IN BLOCK 6 OF FURTH'S ADDITION TO THE CITY OF SEATTLE. ACCORDING TO PLAT RECORDED IN VOLUME 16 OF PLATS AT PAGE(S) 73, IN KING COUNTY, WASHINGTON.

PARCEL B-1:

AN EASEMENT FOR COMMUNITY DRIVEWAY OVER THE NORTH 5 FEET OF LOT 10 IN BLOCK 6 OF FURTH'S ADDITION TO THE CITY OF SEATTLE. ACCORDING TO PLAT RECORDED IN VOLUME 16 OF PLATS AT PAGE(S) 73, IN KING COUNTY, WASHINGTON.

PARCEL C:

LOT 10 IN BLOCK 6 OF FURTH'S ADDITION TO THE CITY OF SEATTLE. ACCORDING TO PLAT RECORDED IN VOLUME 16 OF PLATS AT PAGE(S) 73, IN KING COUNTY, WASHINGTON.

PARCEL C-1:

AN EASEMENT FOR COMMUNITY DRIVEWAY OVER THE SOUTH 5 FEET OF LOT 9 IN BLOCK 6 OF FURTH'S ADDITION TO THE CITY OF SEATTLE. ACCORDING TO PLAT RECORDED IN VOLUME 16 OF PLATS AT PAGE(S) 73, IN KING COUNTY, WASHINGTON.

Segment	Owner/Contact	Parcel#	Site Address	R/W#
LB 235/Tunnel - 501864	ARNOLD, MARK	2663000580	717 10TH	T81

LEGAL DESCRIPTION:

LOT 8 IN BLOCK 6 OF FURTH'S ADDITION TO SEATTLE. ACCORDING TO PLAT RECORDED IN VOLUME 16 OF PLATS AT PAGE(S) 73, IN KING COUNTY, WASHINGTON.

Segment	Owner/Contact	Parcel#	Site Address	R/W#
LB 235/Tunnel - 501863	Woodard, William C.	2663000575	721 - 10 th Ave. East	T82

LEGAL DESCRIPTION:

LOT 7 IN BLOCK 6 OF FURTH'S ADDITION TO SEATTLE. ACCORDING TO PLAT RECORDED IN VOLUME 16 OF PLATS AT PAGE(S) 73, IN KING COUNTY, WASHINGTON.

Segment	Owner/Contact	Parcel#	Site Address	R/W#
LB 235/Tunnel - 501861	HANSEN/HUBBLE	2663000565	729 - 10 th	T84

LEGAL DESCRIPTION:

PARCEL A:

LOT 5 IN BLOCK 6 OF FURTH'S ADDITION TO SEATTLE. ACCORDING TO PLAT RECORDED IN VOLUME 16 OF PLATS AT PAGE(S) 73, IN KING COUNTY, WASHINGTON.

PARCEL B:

A NON-EXCLUSIVE EASEMENT FOR INGRESS AND EGRESS CREATED BY INSTRUMENT RECORDED UNDER RECORDING NO. 2269256, IN KING COUNTY, WASHINGTON.

Segment	Owner/Contact	Parcel#	Site Address	R/W#
LB 235/Tunnel - 501860	WARDRIP, DIANE	2663000560	735 - 10 TH	T85

LEGAL DESCRIPTION:

LOT 4 IN BLOCK 6 OF FURTH'S ADDITION TO THE CITY OF SEATTLE. ACCORDING TO PLAT RECORDED IN VOLUME 16 OF PLATS AT PAGE(S) 73, IN KING COUNTY, WASHINGTON.

Segment	Owner/Contact	Parcel#	Site Address	R/W#
LB 235/Tunnel - 501859	LOSH, BRIAN	2663000555	739 - 10 TH	T86

LEGAL DESCRIPTION:

PARCEL A:

LOT 3 IN BLOCK 6 OF FURTH'S ADDITION TO SEATTLE. ACCORDING TO PLAT RECORDED IN VOLUME 16 OF PLATS AT PAGE(S) 73, IN KING COUNTY, WASHINGTON.

PARCEL B:

A NON-EXCLUSIVE EASEMENT FOR INGRESS AND EGRESS CREATED BY INSTRUMENT RECORDED UNDER RECORDING NO. 1849707, IN KING COUNTY, WASHINGTON.

Segment	Owner/Contact	Parcel#	Site Address	R/W#
LB 235/Tunnel - 501858	TJITSLU VANDER MEULEN	2663000550	743 - 10 TH	T087

LEGAL DESCRIPTION:

PARCEL A:

LOT 2 IN BLOCK 6 OF FURTH'S ADDITION TO SEATTLE. ACCORDING TO PLAT RECORDED IN VOLUME 16 OF PLATS AT PAGE(S) 73, IN KING COUNTY, WASHINGTON.

PARCEL B:

AN EASEMENT FOR DRIVEWAY PURPOSES OVER THE NORTH 4.5 FEET OF LOT 3 IN BLOCK 6 OF SAID ADDITION.

Segment	Owner/Contact	Parcel#	Site Address	R/W#
LB 235/Tunnel – 501857	ROGERS TRUST	2663000545	745 – 10TH	T088

LEGAL DESCRIPTION:

LOT 1 IN BLOCK 6 OF FURTH'S ADDITION TO SEATTLE, ACCORDING TO PLAT RECORDED IN VOLUME 16 OF PLATS AT PAGE(S) 73, IN KING COUNTY, WASHINGTON.

Segment	Owner/Contact	Parcel#	Site Address	R/W#
LB 235/Tunnel – 501856	Aloha Terrace Assoc.	2663000055	902 E. Aloha St.	T89

LEGAL DESCRIPTION:

LOTS 1, 2, 3 AND 4 IN BLOCK 5 OF SARAH B. YESLER'S 1ST ADDITION TO SEATTLE, ACCORDING TO PLAT RECORDED IN VOLUME 2 OF PLATS AT PAGE(S) 31, IN KING COUNTY, WASHINGTON.

LOTS 11, 12, 13, 14 AND 15 IN BLOCK 1 OF FURTH'S ADDITION TO SEATTLE, ACCORDING TO PLAT RECORDED IN VOLUME 16 OF PLATS AT PAGE(S) 7, IN KING COUNTY, WASHINGTON.

Segment	Owner/Contact	Parcel#	Site Address	R/W#
LB 235/Tunnel – 501855	ALOHA TERRAS	2663000050	921 – 10 th	T90

LEGAL DESCRIPTION:

PARCEL A:

LOT 10 IN BLOCK 1 OF FURTH'S ADDITION TO THE CITY OF SEATTLE, ACCORDING TO PLAT RECORDED IN VOLUME 16 OF PLATS AT PAGE(S) 73, IN KING COUNTY, WASHINGTON.

PARCEL B:

AN EASEMENT FOR INGRESS AND EGRESS OVER THE SOUTH 5½ FEET OF LOT 9 IN BLOCK 1 OF FURTH'S ADDITION TO THE CITY OF SEATTLE, ACCORDING TO PLAT RECORDED IN VOLUME 16 OF PLATS AT PAGE(S) 73, IN KING COUNTY, WASHINGTON;
EXCEPT THE WEST 20 FEET THEREOF.

Segment	Owner/Contact	Parcel#	Site Address	R/W#
LB 235/Tunnel – 501854	Hunt, Virginia M.	2663000045	925 – 10 th Ave. East	T91

LEGAL DESCRIPTION:

PARCEL A:

LOT 9 IN BLOCK 1 OF FURTH'S ADDITION TO THE CITY OF SEATTLE, ACCORDING TO PLAT RECORDED IN VOLUME 16 OF PLATS AT PAGE(S) 73, IN KING COUNTY, WASHINGTON.

PARCEL B:

AN EASEMENT FOR INGRESS AND EGRESS OVER THE NORTH 5½ FEET OF LOT 10 IN BLOCK 1 OF FURTH'S ADDITION TO THE CITY OF SEATTLE. ACCORDING TO PLAT RECORDED IN VOLUME 16 OF PLATS AT PAGE(S) 73, IN KING COUNTY, WASHINGTON; EXCEPT THE WEST 20 FEET THEREOF.

Segment	Owner/Contact	Parcel#	Site Address	R/W#
LB 235/Tunnel – 501853	KUSCHE, CAROL	2663000040	927 – 10 th	T92

LEGAL DESCRIPTION:

LOT 8 IN BLOCK 1 OF FURTH'S ADDITION TO SEATTLE. ACCORDING TO PLAT RECORDED IN VOLUME 16 OF PLATS AT PAGE(S) 73, IN KING COUNTY, WASHINGTON.

Segment	Owner/Contact	Parcel#	Site Address	R/W#
I B 235/Tunnel – 501852	Kusche, Carol A.	2663000035	931 – 10 th Ave. East	T93

LEGAL DESCRIPTION:

LOT 7 IN BLOCK 1 OF FURTH'S ADDITION TO SEATTLE. ACCORDING TO PLAT RECORDED IN VOLUME 16 OF PLATS AT PAGE(S) 73, IN KING COUNTY, WASHINGTON.

Segment	Owner/Contact	Parcel#	Site Address	R/W#
LB 235/Tunnel – 501851	Wesselhoeft, William	2663000030	937 – 10 th Ave. East	T94

LEGAL DESCRIPTION:

LOT 6 IN BLOCK 1 OF FURTH'S ADDITION TO SEATTLE. ACCORDING TO PLAT RECORDED IN VOLUME 16 OF PLATS AT PAGE(S) 73, IN KING COUNTY, WASHINGTON.

Segment	Owner/Contact	Parcel#	Site Address	R/W#
LB 235/Tunnel – 501850	Erb, Nelson, McLaughlin	2663000025	941 – 10 th Ave. East	T95

LEGAL DESCRIPTION:

LOT 5 IN BLOCK 1 OF FURTH'S ADDITION TO SEATTLE. ACCORDING TO PLAT RECORDED IN VOLUME 16 OF PLATS AT PAGE(S) 73, IN KING COUNTY, WASHINGTON.

Segment	Owner/Contact	Parcel#	Site Address	R/W#
LB 235/Tunnel – 501849	Kurtz, Donald M.	2663000020	947 – 10 th Ave. East	T96

LEGAL DESCRIPTION:

LOT 4 IN BLOCK 1 OF FURTH'S ADDITION TO SEATTLE, ACCORDING TO PLAT RECORDED IN VOLUME 16 OF PLATS AT PAGE(S) 73, IN KING COUNTY, WASHINGTON.

Segment	Owner/Contact	Parcel#	Site Address	R/W#
LB 235/Tunnel – 501848	Whaley, James T.	2663000016	949 – 10 th Ave. East	T97

LEGAL DESCRIPTION:

LOT 3 IN BLOCK 1 OF FURTH'S ADDITION TO SEATTLE, ACCORDING TO PLAT RECORDED IN VOLUME 16 OF PLATS AT PAGE(S) 73, IN KING COUNTY, WASHINGTON;
EXCEPT THAT PORTION LYING WESTERLY OF A LINE DESCRIBED AS FOLLOWS:

BEGINNING AT A POINT 20 FEET NORTH AND 3 FEET EAST OF THE SOUTHWEST CORNER OF SAID LOT 3;
THENCE NORTH 108.21 FEET TO THE NORTH LINE OF LOT 1, BLOCK 1 OF SAID ADDITION AT A POINT 3.50 FEET EAST OF ITS NORTHWEST CORNER AND THE TERMINUS OF SAID LINE.

Segment	Owner/Contact	Parcel#	Site Address	R/W#
LB 235/Tunnel – 501847	Mirau, Shireen	2663000006	955 – 10 th Ave. East	T98

LEGAL DESCRIPTION:

LOTS 1 AND 2 IN BLOCK 1 OF FURTH'S ADDITION TO SEATTLE, ACCORDING TO PLAT RECORDED IN VOLUME 16 OF PLATS AT PAGE(S) 73, IN KING COUNTY, WASHINGTON;

EXCEPT THAT PORTION THEREOF LYING WESTERLY OF A LINE WHICH BEGINS ON THE SOUTH LINE OF THE NORTH 20 FEET OF LOT 3 IN SAID BLOCK 1 A DISTANCE OF 3 FEET EAST OF THE SOUTHWEST CORNER THEREOF;
THENCE NORTHERLY TO A POINT ON THE NORTH LINE OF LOT 1 WHICH IS 3.50 FEET EAST OF THE NORTHWEST CORNER THEREOF.

Segment	Owner/Contact	Parcel#	Site Address	R/W#
LB 235/Tunnel – 502728	Sander, Richard	6762700470	1100 – 10 th Ave. East	T99

LEGAL DESCRIPTION:

LOT 12 IN BLOCK D OF PHINNEY'S ADDITION TO THE CITY OF SEATTLE, ACCORDING TO PLAT RECORDED IN VOLUME 1 OF PLATS AT PAGE(S) 175, IN KING COUNTY, WASHINGTON;
EXCEPT THE EAST 50 FEET.

Segment	Owner/Contact	Parcel#	Site Address	R/W#
LB 235/Tunnel - 502730	Bland, Edward B.	6762700480	1108 - 10 th Ave. East	T100

LEGAL DESCRIPTION:

LOT 11 IN BLOCK D OF PHINNEY'S ADDITION TO THE CITY OF SEATTLE. ACCORDING TO PLAT RECORDED IN VOLUME 1 OF PLATS AT PAGE(S) 175, IN KING COUNTY, WASHINGTON.

Segment	Owner/Contact	Parcel#	Site Address	R/W#
LB 235/Tunnel - 502717	Dickhaut, Merlyn R.	6762700341	1101 - 10 th Ave. East	T101

LEGAL DESCRIPTION:

THE EAST 60 FEET OF LOTS 13 AND 14 IN BLOCK C OF PHINNEY'S ADDITION TO THE CITY OF SEATTLE, ACCORDING TO PLAT RECORDED IN VOLUME 1 OF PLATS AT PAGE(S) 175, IN KING COUNTY, WASHINGTON.

Segment	Owner/Contact	Parcel#	Site Address	R/W#
LB 235/Tunnel - 502729	Gritman, Curtis	6762700475	1110 - 10 th Ave. East	T102

LEGAL DESCRIPTION:

THE SOUTH 33 1/3 FEET OF LOT 10 IN BLOCK D OF PHINNEY'S ADDITION TO THE CITY OF SEATTLE. ACCORDING TO PLAT RECORDED IN VOLUME 1 OF PLATS AT PAGE(S) 175, IN KING COUNTY, WASHINGTON.

Segment	Owner/Contact	Parcel#	Site Address	R/W#
LB 235/Tunnel - 502727	Gritman, Curtis S.	6762700461	1112 - 10 th Ave. East	T103

LEGAL DESCRIPTION:

LOTS 9 AND 10 IN BLOCK D OF PHINNEY'S ADDITION TO THE CITY OF SEATTLE. ACCORDING TO PLAT RECORDED IN VOLUME 1 OF PLATS AT PAGE(S) 175, IN KING COUNTY, WASHINGTON:
EXCEPT THE NORTH 30 FEET OF SAID LOT 9;
AND EXCEPT THE SOUTH 33-1/3 FEET OF SAID LOT 10.

Segment	Owner/Contact	Parcel#	Site Address	R/W#
LB 235/Tunnel - 503101	Akers, and Trustees	7506000010	1111 - 10 th Ave. East	T104

LEGAL DESCRIPTION:

UNIT 10 OF ST. HENRY HOUSE. A CONDOMINIUM. ACCORDING TO DECLARATION THEREOF RECORDED UNDER KING COUNTY RECORDING NO. 8612100701, AND ANY AMENDMENT(S) THERETO: SAID UNIT IS LOCATED ON SURVEY MAP AND PLANS FILED IN VOLUME 83 OF CONDOMINIUMS. AT PAGES 52 THROUGH 54, IN KING COUNTY, WASHINGTON.

Segment	Owner/Contact	Parcel#	Site Address	R/W#
LB 235/Tunnel – 502726	Greenburg, Jacob	6762700455	1122 – 10 th Ave. East	T105

LEGAL DESCRIPTION:

THE SOUTH 48.5 FEET OF LOT 8 IN BLOCK D OF PHINNEY'S ADDITION TO THE CITY OF SEATTLE, ACCORDING TO PLAT RECORDED IN VOLUME 1 OF PLATS AT PAGE(S) 175. IN KING COUNTY, WASHINGTON;

TOGETHER WITH THE NORTH 30 FEET OF LOT 9 IN BLOCK D OF PHINNEY'S ADDITION TO THE CITY OF SEATTLE. ACCORDING TO PLAT RECORDED IN VOLUME 1 OF PLATS AT PAGE(S) 175. IN KING COUNTY, WASHINGTON.

Segment	Owner/Contact	Parcel#	Site Address	R/W#
LB 235/Tunnel – 505453	IIES, GORDON	6762700360	1121 – 10 th	T106

LEGAL DESCRIPTION:

PARCEL A:

LOT 17 IN BLOCK C OF PHINNEY'S ADDITION TO THE CITY OF SEATTLE. ACCORDING TO PLAT RECORDED IN VOLUME 1 OF PLATS AT PAGE(S) 175, IN KING COUNTY, WASHINGTON.

PARCEL B:

AN EASEMENT FOR COMMUNITY DRIVEWAY OVER THE SOUTH 6 FEET OF LOT 18 IN BLOCK C OF SAID ADDITION.

Segment	Owner/Contact	Parcel#	Site Address	R/W#
LB 235/Tunnel – 502725	Greenburg, Jacob	6762700450	1126 – 10 th Ave. East	T107

LEGAL DESCRIPTION:

LOT 7 AND THE NORTH 1.5 FEET OF LOT 8 IN BLOCK D OF PHINNEY'S ADDITION. ACCORDING TO PLAT RECORDED IN VOLUME 1 OF PLATS AT PAGE(S) 175. IN KING COUNTY, WASHINGTON;

(ALSO KNOWN AS PARCEL B OF BOUNDARY LINE REVISION RECORDED UNDER RECORDING NO. 8812070241.)

Segment	Owner/Contact	Parcel#	Site Address	R/W#
LB 235/Tunnel – 502724	Simpson, Scott R.	6762700445	1132 – 10 th Ave. East	T108

LEGAL DESCRIPTION:

LOT 6 IN BLOCK D OF PHINNEY'S ADDITION TO THE CITY OF SEATTLE. ACCORDING TO PLAT RECORDED IN VOLUME 1 OF PLATS AT PAGE(S) 175. IN KING COUNTY, WASHINGTON.

Segment	Owner/Contact	Parcel#	Site Address	R/W#
LB 235/Tunnel – 502723	Gritman, May	6762700440	1138 – 10 th Ave. East	T109

LEGAL DESCRIPTION:

LOT 5 IN BLOCK D OF PHINNEY'S ADDITION TO THE CITY OF SEATTLE. ACCORDING TO PLAT RECORDED IN VOLUME 1 OF PLATS AT PAGE(S) 175, IN KING COUNTY, WASHINGTON.

Segment	Owner/Contact	Parcel#	Site Address	R/W#
LB 235/Tunnel – 502722	Steil, Robert L.	6762700435	1144 – 10 th Ave. East	T110

LEGAL DESCRIPTION:

LOT 4 IN BLOCK D OF PHINNEY'S ADDITION TO THE CITY OF SEATTLE. ACCORDING TO PLAT RECORDED IN VOLUME 1 OF PLATS AT PAGE(S) 175, IN KING COUNTY, WASHINGTON.

Segment	Owner/Contact	Parcel#	Site Address	R/W#
LB 235/Tunnel – 502721	Steil, Robert L.	6762700430	1146 – 10 th Ave. East	T111

LEGAL DESCRIPTION:

LOT 3 IN BLOCK D OF PHINNEY'S ADDITION TO THE CITY OF SEATTLE. ACCORDING TO PLAT RECORDED IN VOLUME 1 OF PLATS AT PAGE(S) 175, IN KING COUNTY, WASHINGTON.

Segment	Owner/Contact	Parcel#	Site Address	R/W#
LB 235/Tunnel – 502719	O'Conner, Peggy Y.	6762700425	1150 – 10 th Ave. East	T112

LEGAL DESCRIPTION:

LOT 2 IN BLOCK D OF PHINNEY'S ADDITION TO THE CITY OF SEATTLE. ACCORDING TO PLAT RECORDED IN VOLUME 1 OF PLATS AT PAGE(S) 175, IN KING COUNTY, WASHINGTON.

Segment	Owner/Contact	Parcel#	Site Address	R/W#
LB 235/Tunnel – 502718	Richardson, Patrick	6762700420	1156 – 10 th Ave. East	T113

LEGAL DESCRIPTION:

LOT 1 IN BLOCK D OF PHINNEY'S ADDITION. ACCORDING TO PLAT RECORDED IN VOLUME 1 OF PLATS AT PAGE(S) 175, IN KING COUNTY, WASHINGTON.

Segment	Owner/Contact	Parcel#	Site Address	R/W#
LB 235/Tunnel – 502787	Trinity Evang'l Lutheran Church	6762700755	1210 – 10 th Ave. East	T114

LEGAL DESCRIPTION:

LOTS 10, 11, 12, 13 AND 14 IN BLOCK G OF PHINNEY'S ADDITION TO THE CITY OF SEATTLE, ACCORDING TO PLAT RECORDED IN VOLUME 1 OF PLATS AT PAGE(S) 175, IN KING COUNTY, WASHINGTON.

Segment	Owner/Contact	Parcel#	Site Address	R/W#
LB 235/Tunnel – 502786	Arbogast, Brian E.	6762700745	1220 – 10 th Ave. East	T115

LEGAL DESCRIPTION:

LOTS 8 AND 9 IN BLOCK G OF PHINNEY'S ADDITION TO THE CITY OF SEATTLE, ACCORDING TO PLAT RECORDED IN VOLUME 1 OF PLATS AT PAGE(S) 175, IN KING COUNTY, WASHINGTON.

Segment	Owner/Contact	Parcel#	Site Address	R/W#
LB 235/Tunnel – 502785	Eisenberger, Kenneth	6762700740	1226 – 10 th Ave. East	T116

LEGAL DESCRIPTION:

LOT 7 IN BLOCK G OF PHINNEY'S ADDITION TO THE CITY OF SEATTLE, ACCORDING TO PLAT RECORDED IN VOLUME 1 OF PLATS AT PAGE(S) 175, IN KING COUNTY, WASHINGTON.

Segment	Owner/Contact	Parcel#	Site Address	R/W#
LB 235/Tunnel – 502784	Christiansen, Helen R.	6762700735	1232 – 10 th Ave. East	T117

LEGAL DESCRIPTION:

LOT 6 IN BLOCK G OF PHINNEY'S ADDITION TO THE CITY OF SEATTLE, ACCORDING TO PLAT RECORDED IN VOLUME 1 OF PLATS AT PAGE(S) 175, IN KING COUNTY, WASHINGTON.

Segment	Owner/Contact	Parcel#	Site Address	R/W#
LB 235/Tunnel – 502783	Elyn, Jaelyn R.	6762700725	1238 – 10 th Ave. East	T118

LEGAL DESCRIPTION:

LOTS 4 AND 5 IN BLOCK G OF PHINNEY'S ADDITION TO THE CITY OF SEATTLE, ACCORDING TO PLAT RECORDED IN VOLUME 1 OF PLATS AT PAGE(S) 175, IN KING COUNTY, WASHINGTON.

Segment	Owner/Contact	Parcel#	Site Address	R/W#
LB 235/Tunnel - 502782	HEDREEN, RICHARD	6762700695	1254 - 10 th	T119

LEGAL DESCRIPTION:

LOTS 1, 2, 3, 22, 23 AND 24 IN BLOCK G OF PHINNEY'S ADDITION TO THE CITY OF SEATTLE, ACCORDING TO PLAT RECORDED IN VOLUME 1 OF PLATS AT PAGE(S) 175, IN KING COUNTY, WASHINGTON.

Segment	Owner/Contact	Parcel#	Site Address	R/W#
LB 235/Tunnel - 502713	Von Reisen, Richardson, et al	3398800140	1004 Galer St.	T120

LEGAL DESCRIPTION:

LOT 6 IN BLOCK 3 OF HOLLYWOOD AN ADDITION TO THE CITY OF SEATTLE, ACCORDING TO PLAT RECORDED IN VOLUME 11 OF PLATS AT PAGE(S) 43, IN KING COUNTY, WASHINGTON.

Segment	Owner/Contact	Parcel#	Site Address	R/W#
LB 235/Tunnel - 503628	THURSTON, ARNOLD	2458700010	1508 - 10 th	T121

LEGAL DESCRIPTION:

UNIT 101 OF THE FAIRFAX, A CONDOMINIUM, ACCORDING TO DECLARATION THEREOF RECORDED UNDER KING COUNTY RECORDING NO. 8203240601, AND ANY AMENDMENT(S) THERETO; SAID UNIT IS LOCATED ON SURVEY MAP AND PLANS FILED IN VOLUME 59 OF CONDOMINIUMS, AT PAGES 46 THROUGH 49, IN KING COUNTY, WASHINGTON.

Segment	Owner/Contact	Parcel#	Site Address	R/W#
LB 235/Tunnel - 502711	Lopez, Thomas M.	3398800125	1515 Federal Ave. East	T122

LEGAL DESCRIPTION:

THE NORTH 40 FEET OF THE EAST 83 FEET OF LOT 2 AND ALL OF LOT 3 IN BLOCK 3 OF HOLLYWOOD, ACCORDING TO PLAT RECORDED IN VOLUME 11 OF PLATS AT PAGE(S) 43, IN KING COUNTY, WASHINGTON.

Segment	Owner/Contact	Parcel#	Site Address	R/W#
LB 235/Tunnel - 502712	CORNISH COLLEGE OF THE ARTS	2025049051	1501 10 th Ave. East	T122.1

LEGAL DESCRIPTION:

THAT PORTION OF THE SOUTHWEST QUARTER OF THE SOUTHEAST QUARTER OF SAID SECTION 20, TOWNSHIP 25 NORTH, RANGE 4 EAST, W.M.. IN KING COUNTY, WASHINGTON, DESCRIBED AS FOLLOWS:

COMMENCING ON THE EAST LINE OF BOYLSTON AVENUE NORTH (FORMERLY LAKEVIEW AVENUE) AS DEFINED UNDER CITY OF SEATTLE ORDINANCE NUMBER 11404, 194.23 FEET NORTH OF THE SOUTH LINE OF SAID SECTION; THENCE NORTH 89°14'15" EAST 248 FEET;

THENCE NORTH 66° EAST 38.02 FEET;

THENCE NORTH 89°14'15" EAST TO THE WEST LINE OF TENTH AVENUE NORTH AS IT EXISTED PRIOR TO MAY 10, 1945;

THENCE SOUTHERLY ON SAID WEST LINE TO A POINT ON SAID WEST LINE 139 FEET FROM SAID SOUTH LINE OF SAID SECTION 20, MEASURED IN A STRAIGHT LINE AT RIGHT ANGLES THERETO; THENCE WEST ON A LINE PARALLEL TO AND 139 FEET FROM SAID SOUTH LINE OF SAID SECTION, 100 FEET;

THENCE SOUTH 58°20' WEST 113.65 FEET TO A POINT 80 FEET FROM SAID LINE OF SAID SECTION; THENCE WEST TO THE EAST LINE OF BOYLSTON AVENUE NORTH (FORMERLY LAKEVIEW AVENUE);

THENCE NORTHERLY ON SAID EAST LINE TO THE POINT OF BEGINNING;

EXCEPT THAT PORTION CONDEMNED BY THE CITY OF SEATTLE FOR THE WIDENING OF TENTH AVENUE EAST UNDER ORDINANCE NUMBER 73188, IN KING COUNTY SUPERIOR COURT CASE NUMBER 359242.

Segment	Owner/Contact	Parcel#	Site Address	R/W#
LB 235/Tunnel - 502712	LARSON, NANCY	3398800130	1519 FEDERAL AVE.	T123

LEGAL DESCRIPTION:

LOT 4 IN BLOCK 3 OF HOLLYWOOD, AN ADDITION TO THE CITY OF SEATTLE, ACCORDING TO PLAT RECORDED IN VOLUME 11 OF PLATS AT PAGE(S) 43, IN KING COUNTY, WASHINGTON.

Segment	Owner/Contact	Parcel#	Site Address	R/W#
LB 235/Tunnel - 503186	MALONE, MICHAEL	2025049119	1531 - 10 TH	T124

LEGAL DESCRIPTION:

PARCEL A:

THAT PORTION OF THE SOUTH HALF OF THE SOUTHWEST QUARTER OF THE SOUTHWEST QUARTER OF SECTION 20, TOWNSHIP 25 NORTH, RANGE 4 EAST, W.M.. IN KING COUNTY, WASHINGTON, DESCRIBED AS FOLLOWS:

COMMENCING AT THE INTERSECTION OF THE WEST LINE OF 10TH AVENUE NORTH AS IT EXISTED PRIOR TO MAY 10, 1945, WITH A LINE WHICH IS PARALLEL WITH AND NORTH 00°04'25" WEST 279.23 FEET FROM THE SOUTH BOUNDARY OF SAID SUBDIVISION:

THENCE SOUTH 89°14'15" WEST 350.00 FEET;

THENCE NORTH 00°04'25" WEST 70.00 FEET;

THENCE NORTH 89°14'15" EAST 355.00 FEET, MORE OR LESS, TO SAID WEST LINE OF 10TH AVENUE NORTH;

THENCE SOUTHERLY ALONG SAID AVENUE LINE 71.00 FEET, MORE OR LESS, TO THE POINT OF BEGINNING;

EXCEPT THAT PORTION CONDEMNED IN KING COUNTY SUPERIOR COURT CAUSE NO. 359242 FOR WIDENING OF 10TH AVENUE NORTH, PURSUANT TO CITY OF SEATTLE ORDINANCE NO. 73188.

PARCEL B:

THAT PORTION OF THE SOUTH HALF OF THE SOUTHWEST QUARTER OF THE SOUTHEAST QUARTER OF SECTION 20, TOWNSHIP 25 NORTH, RANGE 4 EAST, W.M., IN KING COUNTY, WASHINGTON, DESCRIBED AS FOLLOWS:

COMMENCING ON THE SOUTH LINE OF SAID SUBDIVISION AT A POINT WHICH IS NORTH 89°14'15" EAST 285.56 FEET FROM THE SOUTHWEST CORNER OF SAID SUBDIVISION;
THENCE NORTH 00°04'25" WEST 279.23 FEET TO THE POINT OF BEGINNING;
THENCE SOUTH 00°04'25" EAST 85.00 FEET;
THENCE NORTH 89°14'15" EAST 237.00 FEET;

THENCE NORTH 66°00'00" EAST 38.02 FEET, MORE OR LESS, TO A POINT ON A LINE WHICH IS PARALLEL WITH AND NORTH 00°04'25" WEST 209.23 FEET FROM THE SOUTH BOUNDARY OF SAID SUBDIVISION;

THENCE NORTH 89°14'15" EAST 308.00 FEET, MORE OR LESS, TO THE WESTERLY LINE OF 10TH AVENUE NORTH AS IT EXISTED PRIOR TO MAY 10, 1945;
THENCE NORTHERLY ALONG SAID AVENUE LINE 71.00 FEET, MORE OR LESS, TO A POINT WHICH BEARS NORTH 89°14'15" EAST FROM THE POINT OF BEGINNING;
THENCE SOUTH 89°14'15" WEST 598.63 FEET TO THE POINT OF BEGINNING;
EXCEPT THAT PORTION CONDEMNED IN KING COUNTY SUPERIOR COURT CAUSE NO. 359242 FOR WIDENING OF 10TH AVENUE NORTH, PURSUANT TO CITY OF SEATTLE ORDINANCE NO. 73188.

PARCEL C:

THAT PORTION OF THE SOUTH HALF OF THE SOUTHWEST QUARTER OF THE SOUTHEAST QUARTER OF SAID SECTION 20, TOWNSHIP 25 NORTH, RANGE 4 EAST, W.M., IN KING COUNTY, WASHINGTON, DESCRIBED AS FOLLOWS:

COMMENCING AT THE INTERSECTION OF THE WEST LINE OF 10TH AVENUE NORTH AS IT EXISTED PRIOR TO MAY 10, 1945, WITH A LINE WHICH IS PARALLEL WITH AND NORTH 00°04'25" WEST 279.23 FEET FROM THE SOUTH BOUNDARY OF SAID SUBDIVISION;

THENCE SOUTH 89°14'15" WEST 350.00 FEET;

THENCE NORTH 00°04'25" WEST 70.00 FEET;

THENCE NORTH 89°14'15" EAST 309.21 FEET TO THE WEST MARGIN OF 10TH AVENUE NORTH AS CONDEMNED BY THE CITY OF SEATTLE UNDER ORDINANCE NO. 73188 IN KING COUNTY SUPERIOR COURT CAUSE NO. 359242;

THENCE SOUTH 89°14'15" WEST 98.64 FEET TO THE TRUE POINT OF BEGINNING;

THENCE NORTH 00°45'45" WEST 12.00 FEET;

THENCE SOUTH 89°14'15" WEST 204.12 FEET TO THE SOUTHERLY PROLONGATION OF THE WEST MARGIN OF NORTH BROADWAY AS PLATTED IN BROADWAY SECOND ADDITION TO THE CITY OF SEATTLE, ACCORDING TO PLAT RECORDED IN VOLUME 7 OF PLATS AT PAGE(S) 17, IN KING COUNTY;

THENCE SOUTH 00°08'30" WEST ALONG SOUTHERLY PROLONGATION 12.00 FEET TO A POINT WHICH BEARS SOUTH 89°14'15" WEST FROM THE TRUE POINT OF BEGINNING;

THENCE NORTH 89°14'15" WEST FROM THE TRUE POINT OF BEGINNING;

THENCE NORTH 89°14'15" EAST 204.25 FEET TO THE TRUE POINT OF BEGINNING;

(BEING KNOWN AS LOT A OF CITY OF SEATTLE LOT LINE ADJUSTMENT NO. 9202008, RECORDED UNDER RECORDING NO. 9208070989.)

Segment	Owner/Contact	Parcel#	Site Address	R/W#
LB 235/Tunnel – 505451	HAMMOND, ROCKWELL	3398800075	1000 GARFIELD	T124.1

LEGAL DESCRIPTION:

LOTS 1 AND 2 IN BLOCK 2 OF HOLLYWOOD ADDITION TO THE CITY OF SEATTLE, ACCORDING TO PLAT RECORDED IN VOLUME 11 OF PLATS AT PAGE(S) 43, IN KING COUNTY, WASHINGTON.

Segment	Owner/Contact	Parcel#	Site Address	R/W#
LB 235/Tunnel – 501867	Kellogg, Gaylord M.	3398800085	1617 Federal Ave. East	T125

LEGAL DESCRIPTION:

LOTS 3 AND 4 IN BLOCK 2 OF HOLLYWOOD, AN ADDITION TO THE CITY OF SEATTLE. ACCORDING TO PLAT RECORDED IN VOLUME 11 OF PLATS AT PAGE(S) 43, IN KING COUNTY, WASHINGTON.

Segment	Owner/Contact	Parcel#	Site Address	R/W#
LB 235/Tunnel – 503187	DIOCESES OF OLYMPIA	2025049121	1551 – 10 th	T126

LEGAL DESCRIPTION:

THAT CERTAIN PORTION OF THE SOUTH HALF OF THE SOUTHWEST QUARTER OF THE SOUTHEAST QUARTER OF SECTION 20, TOWNSHIP 25 NORTH, RANGE 4 EAST, W.M., IN KING COUNTY, WASHINGTON, DESCRIBED AS FOLLOWS:

COMMENCING AT A POINT ON THE WEST LINE OF 10TH AVENUE EAST AS ESTABLISHED BY ORDINANCE NO. 73188 WHERE SAID WEST LINE IS INTERSECTED BY THE NORTH LINE OF A TRACT OF LAND CONVEYED BY THE FERRY LEARY LAND COMPANY TO LURENA P. FERRY BY DEED RECORDED IN VOLUME 1512 OF DEEDS, PAGE 603, BEING RECORDING NO. 2706535, RECORDS OF SAID COUNTY:

THENCE NORTHERLY ALONG THE SAID WEST LINE OF 10TH AVENUE EAST AS NOW ESTABLISHED TO THE POINT OF INTERSECTION WITH THE NORTH LINE OF SAID SOUTH HALF OF THE SOUTHWEST QUARTER OF THE SOUTHEAST QUARTER:

THENCE WESTERLY ALONG SAID NORTH LINE TO AN INTERSECTION WITH THE WEST LINE OF NORTH BROADWAY AS PLATTED IN BROADWAY SECOND ADDITION TO THE CITY OF SEATTLE, ACCORDING TO PLAT RECORDED IN VOLUME 7 OF PLATS AT PAGE(S) 17, RECORDS OF SAID COUNTY:

THENCE SOUTHERLY ALONG THE SAID WEST LINE OF NORTH BROADWAY PRODUCED SOUTH TO AN INTERSECTION WITH THE SAID NORTH LINE OF LURENA P. FERRY TRACT;

THENCE NORTH 89° 14' 15" EAST ALONG SAID NORTH LINE TO THE POINT OF BEGINNING;

EXCEPT THAT PORTION THEREOF LYING EASTERLY OF THE FOLLOWING DESCRIBED LINE:

COMMENCING AT THE INTERSECTION OF THE NORTH LINE OF SAID SUBDIVISION WITH THE WEST MARGIN OF 10TH AVENUE EAST AS ESTABLISHED IN THE PLAT OF BROADWAY SECOND ADDITION TO THE CITY OF SEATTLE, ACCORDING TO PLAT RECORDED IN VOLUME 7 OF PLATS AT PAGE(S) 17, IN KING COUNTY, WASHINGTON:

THENCE SOUTH 89° 19' 56" WEST 70.00 FEET TO THE TRUE POINT OF BEGINNING OF THIS DESCRIBED LINE:

THENCE SOUTH 00°08'30" EAST 60.00 FEET TO THE SOUTH LINE OF THE NORTH 60.00 FEET OF SAID SUBDIVISION;
 THENCE NORTH 89°19'56" EAST ALONG SAID SOUTH LINE 81.48 FEET TO THE WEST MARGIN OF 10TH AVENUE EAST AND THE TERMINUS OF THIS DESCRIBED LINE;
 AND EXCEPT THAT PORTION OF THE SOUTH HALF OF THE SOUTHWEST QUARTER OF THE SOUTHEAST QUARTER OF SAID SECTION 20. DESCRIBED AS FOLLOWS:

COMMENCING AT THE INTERSECTION OF THE WEST LINE OF 10TH AVENUE EAST AS IT EXISTED PRIOR TO MAY 10, 1945, WITH A LINE WHICH IS PARALLEL WITH AND NORTH 00°04'25" WEST 279.23 FEET FROM THE SOUTH BOUNDARY OF SAID SUBDIVISION;

THENCE SOUTH 89°14'15" WEST 350.00 FEET;

THENCE NORTH 00°04'25" WEST 70.00 FEET;

THENCE NORTH 89°14'15" EAST 309.21 FEET TO THE WEST MARGIN OF 10TH AVENUE EAST AS CONDEMNED BY THE CITY OF SEATTLE UNDER ORDINANCE NO. 73188 IN KING COUNTY SUPERIOR COURT CAUSE NO. 359242;

THENCE SOUTH 89°14'15" WEST 98.64 FEET TO THE TRUE POINT OF BEGINNING;

THENCE NORTH 00°45'45" WEST 12.00 FEET;

THENCE SOUTH 89°14'15" WEST 204.12 FEET TO THE SOUTHERLY PROLONGATION OF THE WEST MARGIN OF NORTH BROADWAY AS PLATTED IN BROADWAY SECOND ADDITION TO THE CITY OF SEATTLE, ACCORDING TO PLAT RECORDED IN VOLUME 7 OF PLATS AT PAGE(S) 17. RECORDS OF SAID KING COUNTY;

THENCE SOUTH 00°08'30" WEST ALONG SOUTHERLY PROLONGATION 12.00 FEET TO A POINT WHICH BEARS SOUTH 89°14'15" WEST FROM THE TRUE POINT OF BEGINNING;

THENCE NORTH 89°14'15" EAST 204.25 FEET TO THE POINT OF BEGINNING;

(ALSO KNOWN AS PARCEL B OF BOUNDARY LINE REVISION RECORDED AUGUST 7, 1992 UNDER RECORDING NO. 9208070989.)

Segment	Owner/Contact	Parcel#	Site Address	R/W#
LB 235/Tunnel – 502710	Helms, Luther S.	3398800095	1625 Federal Ave. East	T127

LEGAL DESCRIPTION:

LOTS 5, 6, 7, 8 AND 9 IN BLOCK 2 OF HOLLYWOOD AN ADDITION TO THE CITY OF SEATTLE, ACCORDING TO PLAT RECORDED IN VOLUME 11 OF PLATS AT PAGE(S) 43. IN KING COUNTY, WASHINGTON.

Segment	Owner/Contact	Parcel#	Site Address	R/W#
LB 235/Tunnel – 501871	Foltz, Daniel M.	1130000100	1638 – 10 th Ave. East	T128

LEGAL DESCRIPTION:

LOT 7 IN BLOCK 2 OF BROADWAY SECOND ADDITION TO THE CITY OF SEATTLE, ACCORDING TO PLAT RECORDED IN VOLUME 7 OF PLATS AT PAGE(S) 17. IN KING COUNTY, WASHINGTON.

Segment	Owner/Contact	Parcel#	Site Address	R/W#
LB 235/Tunnel – 501872	Morinaka, Joyce	1130000105	1644 – 10 th Ave. East	T129

LEGAL DESCRIPTION:

LOT 8 IN BLOCK 2 OF BROADWAY SECOND ADDITION TO THE CITY OF SEATTLE, ACCORDING TO PLAT RECORDED IN VOLUME 7 OF PLATS AT PAGE(S) 17, IN KING COUNTY, WASHINGTON.

Segment	Owner/Contact	Parcel#	Site Address	R/W#
LB 235/Tunnel – 501873	Seibert, Peter C.	1130000110	1648 – 10 th Ave. East	T130

LEGAL DESCRIPTION:

LOT 9 IN BLOCK 2 OF BROADWAY SECOND ADDITION TO THE CITY OF SEATTLE, ACCORDING TO PLAT RECORDED IN VOLUME 7 OF PLATS AT PAGE(S) 17, IN KING COUNTY, WASHINGTON.

Segment	Owner/Contact	Parcel#	Site Address	R/W#
LB 235/Tunnel – 501874	Thomas, Patricia M.	1130000115	1652 – 10 th Ave. East	T131

LEGAL DESCRIPTION:

LOT 10 IN BLOCK 2 OF BROADWAY SECOND ADDITION TO THE CITY OF SEATTLE, ACCORDING TO PLAT RECORDED IN VOLUME 7 OF PLATS AT PAGE(S) 17, IN KING COUNTY, WASHINGTON.

Segment	Owner/Contact	Parcel#	Site Address	R/W#
LB 235/Tunnel – 501875	Porter, Gerald W.	1130000120	Not Available	T132

LEGAL DESCRIPTION:

LOT 11 IN BLOCK 2 OF BROADWAY SECOND ADDITION TO THE CITY OF SEATTLE, ACCORDING TO PLAT RECORDED IN VOLUME 7 OF PLATS AT PAGE(S) 17, IN KING COUNTY, WASHINGTON.

Segment	Owner/Contact	Parcel#	Site Address	R/W#
LB 235/Tunnel - 501876	Porter, Gerald W.	1130000125	1005 E. Blaine St.	T133

LEGAL DESCRIPTION:

LOT 12 IN BLOCK 2 OF BROADWAY SECOND ADDITION TO THE CITY OF SEATTLE, ACCORDING TO PLAT RECORDED IN VOLUME 7 OF PLATS AT PAGE(S) 17, IN KING COUNTY, WASHINGTON.

Segment	Owner/Contact	Parcel#	Site Address	R/W#
LB 235/Tunnel – 503143	Weideman, John C.	9488700075	1000 E. Blaine St.	T134

LEGAL DESCRIPTION:

LOT 5 IN BLOCK 2 OF WIRTH'S ADDITION TO THE CITY OF SEATTLE, ACCORDING TO PLAT RECORDED IN VOLUME 2 OF PLATS AT PAGE(S) 176, IN KING COUNTY, WASHINGTON.

Segment	Owner/Contact	Parcel#	Site Address	R/W#
LB 235/Tunnel - 503142	Klinger, Paul S.	9488700070	1808 - 10 th Ave. East	T135

LEGAL DESCRIPTION:

THE SOUTH 45 FEET OF LOT 4 IN BLOCK 2 OF WIRTH'S ADDITION TO THE CITY OF SEATTLE, ACCORDING TO PLAT RECORDED IN VOLUME 2 OF PLATS AT PAGE(S) 176, IN KING COUNTY, WASHINGTON.

Segment	Owner/Contact	Parcel#	Site Address	R/W#
LB 235/Tunnel - 503141	Sandler, Andrew S.	9488700065	1812 - 10 th Ave. East	T136

LEGAL DESCRIPTION:

THE SOUTH 36 FEET OF LOT 3 AND THE NORTH 9 FEET OF LOT 4 IN BLOCK 2 OF WIRTHS ADDITION TO THE CITY OF SEATTLE. ACCORDING TO PLAT RECORDED IN VOLUME 2 OF PLATS AT PAGE(S) 176, IN KING COUNTY, WASHINGTON.

Segment	Owner/Contact	Parcel#	Site Address	R/W#
LB 235/Tunnel - 503140	Kapffer, William et al	9488700060	1816 - 10 th Ave. East	T137

LEGAL DESCRIPTION:

THE SOUTH HALF OF LOT 2 AND THE NORTH 18 FEET OF LOT 3 IN BLOCK 2 OF WIRTH'S ADDITION TO THE CITY OF SEATTLE, ACCORDING TO PLAT RECORDED IN VOLUME 2 OF PLATS AT PAGE(S) 176, IN KING COUNTY, WASHINGTON.

Segment	Owner/Contact	Parcel#	Site Address	R/W#
LB 235/Tunnel - 503139	Carrol, Charles O.	9488700055	1822 - 10 th Ave. East	T138

LEGAL DESCRIPTION:

LOT 1 AND THE NORTH HALF OF LOT 2 IN BLOCK 2 OF WIRTH'S ADDITION TO THE CITY OF SEATTLE, ACCORDING TO PLAT RECORDED IN VOLUME 2 OF PLATS AT PAGE(S) 176, IN KING COUNTY, WASHINGTON.

Segment	Owner/Contact	Parcel#	Site Address	R/W#
LB 235/Tunnel - 503626	Graham, Pamela A.	2207500890	1902 - 10 th Ave. East	T139

LEGAL DESCRIPTION:

LOT 11 IN BLOCK 11 OF EASTLAKE ADDITION, ACCORDING TO PLAT RECORDED IN VOLUME 3 OF PLATS AT PAGE(S) 71, IN KING COUNTY, WASHINGTON.

Segment	Owner/Contact	Parcel#	Site Address	R/W#
LB 235/Tunnel – 503625	Carroll, Robert V.	2207500885	1906 – 10 th Ave. East	T140

LEGAL DESCRIPTION:

LOT 10 IN BLOCK 11 OF EASTLAKE ADDITION TO THE CITY OF SEATTLE. ACCORDING TO PLAT RECORDED IN VOLUME 3 OF PLATS AT PAGE(S) 71. IN KING COUNTY. WASHINGTON.

Segment	Owner/Contact	Parcel#	Site Address	R/W#
LB 235/Tunnel – 503624	Wisbeck, Nancy E	2207500880	1910 – 10 th Ave. East	T141

LEGAL DESCRIPTION:

LOT 9 IN BLOCK 11 OF EASTLAKE ADDITION TO THE CITY OF SEATTLE. ACCORDING TO PLAT RECORDED IN VOLUME 3 OF PLATS AT PAGE(S) 71. IN KING COUNTY. WASHINGTON.

Segment	Owner/Contact	Parcel#	Site Address	R/W#
LB 235/Tunnel – 503623	Wisbeck, Nancy H.	2207500875	1910 10 th Ave. East	T142

LEGAL DESCRIPTION:

LOT 8 IN BLOCK 11 OF EASTLAKE ADDITION TO THE CITY OF SEATTLE. ACCORDING TO PLAT RECORDED IN VOLUME 3 OF PLATS AT PAGE(S) 71. IN KING COUNTY. WASHINGTON.

Segment	Owner/Contact	Parcel#	Site Address	R/W#
LB 235/Tunnel – 503622	Nicon, Clara	2207500870	1916 – 10 th Ave. East	T143

LEGAL DESCRIPTION:

LOT 7 IN BLOCK 11 OF EASTLAKE ADDITION TO THE CITY OF SEATTLE. ACCORDING TO PLAT RECORDED IN VOLUME 3 OF PLATS AT PAGE(S) 71. IN KING COUNTY. WASHINGTON.

Segment	Owner/Contact	Parcel#	Site Address	R/W#
LB 235/Tunnel – 503621	Nicon, Clara	2207500865	1920 – 10 th Ave. East	T144

LEGAL DESCRIPTION:

LOT 6 IN BLOCK 11 OF EASTLAKE ADDITION TO THE CITY OF SEATTLE. ACCORDING TO PLAT RECORDED IN VOLUME 3 OF PLATS AT PAGE(S) 71. IN KING COUNTY. WASHINGTON.

Segment	Owner/Contact	Parcel#	Site Address	R/W#
LB 235/Tunnel – 503620	Bowman, Clayton R.	2207500860	1924 – 10 th Ave. East	T145

LEGAL DESCRIPTION:

LOT 5 IN BLOCK 11 OF EASTLAKE ADDITION TO THE CITY OF SEATTLE. ACCORDING TO PLAT RECORDED IN VOLUME 3 OF PLATS AT PAGE(S) 71, IN KING COUNTY, WASHINGTON.

Segment	Owner/Contact	Parcel#	Site Address	R/W#
LB 235/Tunnel – 503619	Miller, Blake W.	2207500855	1928 – 10 th Ave. East	T146

LEGAL DESCRIPTION:

LOT 4 IN BLOCK 11 OF EASTLAKE ADDITION TO THE CITY OF SEATTLE. ACCORDING TO PLAT RECORDED IN VOLUME 3 OF PLATS AT PAGE(S) 71, IN KING COUNTY, WASHINGTON.

Segment	Owner/Contact	Parcel#	Site Address	R/W#
LB 235/Tunnel – 503618	Miller, Blake W.	2207500850	1932 – 10 th Ave. East	T147

LEGAL DESCRIPTION:

LOT 3 IN BLOCK 11 OF EASTLAKE ADDITION TO SEATTLE, ACCORDING TO PLAT RECORDED IN VOLUME 3 OF PLATS AT PAGE(S) 71, IN KING COUNTY, WASHINGTON.

Segment	Owner/Contact	Parcel#	Site Address	R/W#
LB 235/Tunnel – 503617	Miller, Blake W.	2207500840	1938 – 10 th Ave. East	T148

LEGAL DESCRIPTION:

LOTS 1 AND 2 IN BLOCK 11 OF EASTLAKE ADDITION TO THE CITY OF SEATTLE. ACCORDING TO PLAT RECORDED IN VOLUME 3 OF PLATS AT PAGE(S) 71, IN KING COUNTY, WASHINGTON.

Segment	Owner/Contact	Parcel#	Site Address	R/W#
LB 235/Tunnel – 508866-9K	LEWIS, LOUISE / DEERING, ET AL.	2207500465	1006 NEWTON ST.	T149

LEGAL DESCRIPTION:

THE EAST 30 FEET OF LOT 9 IN BLOCK 6 OF EASTLAKE ADDITION TO THE CITY OF SEATTLE. ACCORDING TO PLAT RECORDED IN VOLUME 3 OF PLATS AT PAGE(S) 71, IN KING COUNTY, WASHINGTON.

Segment	Owner/Contact	Parcel#	Site Address	R/W#
LB 235/Tunnel – 503610	Morrison, Gary	2207500470	2002 – 10 th Ave. East	T150

LEGAL DESCRIPTION:

THE WEST 70 FEET OF LOT 9 IN BLOCK 6 OF EASTLAKE ADDITION TO THE CITY OF SEATTLE. ACCORDING TO PLAT RECORDED IN VOLUME 3 OF PLATS AT PAGE(S) 71. IN KING COUNTY, WASHINGTON.

Segment	Owner/Contact	Parcel#	Site Address	R/W#
LB 235/Tunnel – 503609	Lewis, Chloe	2207500460	2008 – 10 th Ave. East	T151

LEGAL DESCRIPTION:

PARCEL A:

LOT 8 IN BLOCK 6 OF EASTLAKE ADDITION TO THE CITY OF SEATTLE. ACCORDING TO PLAT RECORDED IN VOLUME 3 OF PLATS AT PAGE(S) 71 IN KING COUNTY. WASHINGTON.

PARCEL B:

A NON-EXCLUSIVE EASEMENT FOR INGRESS AND EGRESS CREATED BY INSTRUMENT RECORDED UNDER RECORDING NO. 3239016 AND 3239017. IN KING COUNTY. WASHINGTON.

Segment	Owner/Contact	Parcel#	Site Address	R/W#
LB 235/Tunnel – 503608	Luiten, Gerald E.	2207500455	2010 – 10 th Ave. East	T152

LEGAL DESCRIPTION:

PARCEL A:

LOT 7 IN BLOCK 6 OF EASTLAKE ADDITION TO THE CITY OF SEATTLE, ACCORDING TO PLAT RECORDED IN VOLUME 3 OF PLATS AT PAGE(S) 71. IN KING COUNTY. WASHINGTON.

PARCEL B:

AN EASEMENT OVER THAT PORTION OF LOT 8 OF SAID BLOCK 6. NOW COVERED BY EXISTING CONCRETE DRIVEWAY BETWEEN SAID LOTS FOR PURPOSE OF INGRESS AND EGRESS TO AND FROM THE GARAGE LOCATED ON SAID LOT 7.

Segment	Owner/Contact	Parcel#	Site Address	R/W#
LB 235/Tunnel – 503607	Botts, Donald K.	2207500450	2012 – 10 th Ave. East	T153

LEGAL DESCRIPTION:

LOT 6 IN BLOCK 6 OF EASTLAKE ADDITION TO THE CITY OF SEATTLE. ACCORDING TO PLAT RECORDED IN VOLUME 3 OF PLATS AT PAGE(S) 71. IN KING COUNTY. WASHINGTON.

Segment	Owner/Contact	Parcel#	Site Address	R/W#
LB 235/Tunnel – 503606	Porter, Gary	2207500445	2014 – 10 th Ave. East	T154

LEGAL DESCRIPTION:

LOT 5 IN BLOCK 6 OF EASTLAKE ADDITION TO THE CITY OF SEATTLE. ACCORDING TO PLAT RECORDED IN VOLUME 3 OF PLATS AT PAGE(S) 71, IN KING COUNTY, WASHINGTON.

Segment	Owner/Contact	Parcel#	Site Address	R/W#
LB 235/Tunnel – 503605	Blount, Richard et al	2207500440	Not Available	T155

LEGAL DESCRIPTION:

LOT 4 IN BLOCK 6 OF EASTLAKE ADDITION TO THE CITY OF SEATTLE. ACCORDING TO PLAT RECORDED IN VOLUME 3 OF PLATS AT PAGE(S) 71, IN KING COUNTY, WASHINGTON.

Segment	Owner/Contact	Parcel#	Site Address	R/W#
LB 235/Tunnel – 503604	Blount, Richard et al	2207500435	2026 – 10 th Ave. East	T156

LEGAL DESCRIPTION:

LOT 3 IN BLOCK 6 OF EASTLAKE ADDITION TO THE CITY OF SEATTLE. ACCORDING TO PLAT RECORDED IN VOLUME 3 OF PLATS AT PAGE(S) 71, IN KING COUNTY, WASHINGTON.

Segment	Owner/Contact	Parcel#	Site Address	R/W#
LB 235/Tunnel – 503603	Torrence, Rev. Olive A.	2207500430	2028 – 10 th Ave. East	T157

LEGAL DESCRIPTION:

LOT 2 IN BLOCK 6 OF EASTLAKE ADDITION TO THE CITY OF SEATTLE. ACCORDING TO PLAT RECORDED IN VOLUME 3 OF PLATS AT PAGE(S) 71, IN KING COUNTY, WASHINGTON.

Segment	Owner/Contact	Parcel#	Site Address	R/W#
LB 235/Tunnel – 503602	Lyken, John A.	2207500425	2032 – 10 th Ave. East	T158

LEGAL DESCRIPTION:

LOT 1 IN BLOCK 6 OF EASTLAKE ADD.. ACCORDING TO PLAT RECORDED IN VOLUME 3 OF PLATS AT PAGE(S) 71, IN KING COUNTY, WASHINGTON.

Segment	Owner/Contact	Parcel#	Site Address	R/W #
LB 235/Tunnel – 503601	Bostonian Apt. et al	2207500255	1000 East Boston St.	T159

LEGAL DESCRIPTION:

LOTS 8 AND 9 IN BLOCK 3 OF EASTLAKE ADDITION TO THE CITY OF SEATTLE, ACCORDING TO PLAT RECORDED IN VOLUME 3 OF PLATS AT PAGE(S) 71, IN KING COUNTY, WASHINGTON.

Segment	Owner/Contact	Parcel#	Site Address	R/W#
LB 235/Tunnel – 503194	LUKE, RUBY	2207500250	2210 – 10 th	T160

LEGAL DESCRIPTION:

LOT 7 IN BLOCK 3 OF EASTLAKE ADDITION TO THE CITY OF SEATTLE. ACCORDING TO PLAT RECORDED IN VOLUME 3 OF PLATS AT PAGE(S) 71, IN KING COUNTY, WASHINGTON.

Segment	Owner/Contact	Parcel#	Site Address	R/W#
LB 235/Tunnel – 503193	MPI	2207500245	2214 – 10 th	T161

LEGAL DESCRIPTION:

LOT 6 IN BLOCK 3 OF EASTLAKE ADDITION TO THE CITY OF SEATTLE. ACCORDING TO PLAT RECORDED IN VOLUME 3 OF PLATS AT PAGE(S) 71, IN KING COUNTY, WASHINGTON.

Segment	Owner/Contact	Parcel#	Site Address	R/W#
LB 235/Tunnel – 503192	DIRKS, MICHAEL	2207500240	2216 – 10 th	T162

LEGAL DESCRIPTION:

PARCEL A:

LOT 5 IN BLOCK 3 OF EASTLAKE ADDITION TO THE CITY OF SEATTLE. ACCORDING TO PLAT RECORDED IN VOLUME 3 OF PLATS AT PAGE(S) 71, IN KING COUNTY, WASHINGTON.

PARCEL B:

AN EASEMENT FOR A DRIVEWAY OVER THE SOUTH 3½ FEET OF LOT 4, BLOCK 3, SAID ADDITION.

Segment	Owner/Contact	Parcel#	Site Address	R/W#
LB 235/Tunnel – 503191	BURCH, RON	2207500235	2220 – 10 th	T163

LEGAL DESCRIPTION:

PARCEL A:

LOT 4 IN BLOCK 3 OF EASTLAKE ADDITION TO THE CITY OF SEATTLE. ACCORDING TO PLAT RECORDED IN VOLUME 3 OF PLATS AT PAGE(S) 71, IN KING COUNTY, WASHINGTON.

PARCEL B:

AN EASEMENT FOR DRIVEWAY OVER THE NORTH 3½ FEET OF LOT 5, BLOCK 3, SAID ADDITION.

Segment	Owner/Contact	Parcel#	Site Address	R/W#
LB 235/Tunnel - 503190	BURCH & Birkland	2207500230	2226 - 10 TH	T164

LEGAL DESCRIPTION:

LOT 3 IN BLOCK 3 OF EASTLAKE ADDITION TO THE CITY OF SEATTLE. ACCORDING TO PLAT RECORDED IN VOLUME 3 OF PLATS AT PAGE(S) 71, IN KING COUNTY, WASHINGTON.

Segment	Owner/Contact	Parcel#	Site Address	R/W#
LB 235/Tunnel - 503189	LOCKWOOD, MOLLY	2207500225	2230 - 10 TH	T165

LEGAL DESCRIPTION:

LOT 2 IN BLOCK 3 OF EASTLAKE ADDITION TO THE CITY OF SEATTLE. ACCORDING TO PLAT RECORDED IN VOLUME 3 OF PLATS AT PAGE(S) 71, IN KING COUNTY, WASHINGTON.

Segment	Owner/Contact	Parcel#	Site Address	R/W#
LB 235/Tunnel - 503188	MARTINIS, PAUL	2207500220	2232 - 10 TH	T166

LEGAL DESCRIPTION:

LOT 1 IN BLOCK 3 OF EASTLAKE ADDITION TO THE CITY OF SEATTLE. ACCORDING TO PLAT RECORDED IN VOLUME 3 OF PLATS AT PAGE(S) 71, IN KING COUNTY, WASHINGTON.

Segment	Owner/Contact	Parcel#	Site Address	R/W#
LB 235/Tunnel - 508865	MCJOHN, WILLIAM	1912100861	1008 LYNN	T167

LEGAL DESCRIPTION:

THE EAST 30 FEET OF LOTS 21 AND 22 IN BLOCK 4 OF DAVIS ADDITION TO SEATTLE. ACCORDING TO PLAT RECORDED IN VOLUME 6 OF PLATS AT PAGE(S) 75, IN KING COUNTY.

Segment	Owner/Contact	Parcel#	Site Address	R/W#
LB 235/Tunnel - 501895	Willard, Marion G.	1912100859	2304 - 10 th Ave. East	T168

LEGAL DESCRIPTION:

THE WEST 70 FEET OF LOTS 21 AND 22 IN BLOCK 4 OF DAVIS ADDITION TO THE CITY OF SEATTLE, ACCORDING TO PLAT RECORDED IN VOLUME 6 OF PLATS AT PAGE(S) 75, IN KING COUNTY, WASHINGTON.

Segment	Owner/Contact	Parcel#	Site Address	R/W#
LB 235/Tunnel – 501896	Lewis, Michael	1912100870	2308 – 10 th Ave. East	T169

LEGAL DESCRIPTION:

LOT 23 IN BLOCK 4 OF DAVIS ADDITION, ACCORDING TO PLAT RECORDED IN VOLUME 6 OF PLATS AT PAGE(S) 25, IN KING COUNTY, WASHINGTON.

Segment	Owner/Contact	Parcel#	Site Address	R/W#
LB 235/Tunnel – 501897	Jacks, Herbert G.	1912100875	2310 – 10 th Ave. East	T170

LEGAL DESCRIPTION:

LOT 24 AND THE SOUTH TWO-THIRDS OF LOT 25 IN BLOCK 4 OF DAVIS ADDITION TO SEATTLE, ACCORDING TO PLAT RECORDED IN VOLUME 6 OF PLATS AT PAGE(S) 75, IN KING COUNTY, WASHINGTON.

Segment	Owner/Contact	Parcel#	Site Address	R/W#
LB 235/Tunnel – 501898	Hyerstay, Robin R.	1912100885	2314 – 10 th Ave. East	T171

LEGAL DESCRIPTION:

LOT 26 AND THE NORTH 1/3 OF LOT 25 IN BLOCK 4 OF DAVIS ADDITION TO SEATTLE, ACCORDING TO PLAT RECORDED IN VOLUME 6 OF PLATS AT PAGE(S) 75, IN KING COUNTY, WASHINGTON.

Segment	Owner/Contact	Parcel#	Site Address	R/W#
LB 235/Tunnel – 501890	The Consulate Condo	1744850010	2320 – 10 th Ave. East	T172

LEGAL DESCRIPTION:

UNIT 1 OF THE CONSULATE, A CONDOMINIUM, ACCORDING TO DECLARATION THEREOF RECORDED UNDER KING COUNTY RECORDING NO. 8504040663, AND ANY AMENDMENT(S) THERETO; SAID UNIT IS LOCATED ON SURVEY MAP AND PLANS FILED IN VOLUME 75 OF CONDOMINIUMS, AT PAGES 41 THROUGH 42, IN KING COUNTY, WASHINGTON.

Segment	Owner/Contact	Parcel#	Site Address	R/W#
LB 235/Tunnel – 501880	The Chancery Condo	1510500010	2328 – 10 th Ave. East	T173

LEGAL DESCRIPTION:

PARCEL A:

UNIT 305 OF THE CHANCERY, A CONDOMINIUM, ACCORDING TO DECLARATION THEREOF RECORDED UNDER KING COUNTY RECORDING NO. 8105210677, AND ANY AMENDMENT(S) THERETO; SAID UNIT IS LOCATED ON SURVEY MAP AND PLANS FILED IN VOLUME 53 OF CONDOMINIUMS, AT PAGES 73 THROUGH 74, IN KING COUNTY, WASHINGTON.

PARCEL B:

AN UNDIVIDED 1/19TH INTEREST IN UNIT 117 OF THE EMBASSY, A CONDOMINIUM, ACCORDING TO DECLARATION THEREOF RECORDED UNDER KING COUNTY RECORDING NO. 8504030555, AND ANY AMENDMENT(S) THERETO; SAID UNIT IS LOCATED ON SURVEY MAP AND PLANS FILED IN VOLUME 75 OF CONDOMINIUMS, AT PAGES 35 THROUGH 40, IN KING COUNTY, WASHINGTON.

Segment	Owner/Contact	Parcel#	Site Address	R/W#
LB 235/Tunnel – 503628	The Embassy Condo	2329200010	1508 – 10 th Ave. East	T174

LEGAL DESCRIPTION:

UNIT 101 OF THE FAIRFAX, A CONDOMINIUM, ACCORDING TO DECLARATION THEREOF RECORDED UNDER KING COUNTY RECORDING NO. 8203240601, AND ANY AMENDMENT(S) THERETO; SAID UNIT IS LOCATED ON SURVEY MAP AND PLANS FILED IN VOLUME 59 OF CONDOMINIUMS, AT PAGES 46 THROUGH 49, IN KING COUNTY, WASHINGTON.

Segment	Owner/Contact	Parcel#	Site Address	R/W#
LB 235/Tunnel – 501891	Lau, Frank	1912100595	2400 – 10 th Ave. East	T175

LEGAL DESCRIPTION:

LOT 21 AND THE SOUTH HALF OF LOT 22 IN BLOCK 3 OF DAVIS ADDITION TO THE CITY OF SEATTLE, ACCORDING TO PLAT RECORDED IN VOLUME 6 OF PLATS AT PAGE(S) 75, IN KING COUNTY, WASHINGTON.

Segment	Owner/Contact	Parcel#	Site Address	R/W#
LB 235/Tunnel – 501892	Bishop, Karen Lee	1912100605	2406 – 10 th Ave. East	T176

LEGAL DESCRIPTION:

THE NORTH HALF OF LOT 22, ALL OF LOT 23 AND THE SOUTH HALF OF LOT 24 IN BLOCK 3 OF DAVIS ADDITION TO SEATTLE, ACCORDING TO PLAT RECORDED IN VOLUME 6 OF PLATS AT PAGE(S) 75, IN KING COUNTY, WASHINGTON.

Segment	Owner/Contact	Parcel#	Site Address	R/W#
LB 235/Tunnel – 501893	Elsasser, David W. et al	1912100620	2412 – 10 th Ave. East	T177

LEGAL DESCRIPTION:

THE NORTH HALF OF LOT 24 AND ALL OF LOT 25 IN BLOCK 3 OF DAVIS ADDITION TO SEATTLE, ACCORDING TO PLAT RECORDED IN VOLUME 6 OF PLATS AT PAGE(S) 75, IN KING COUNTY, WASHINGTON.

Segment	Owner/Contact	Parcel#	Site Address	R/W#
LB 235/Tunnel – 501894	Brainard, Richard	1912100630	2410 – 10 th Ave. East	T178

LEGAL DESCRIPTION:

THOSE PORTIONS OF LOTS 26 AND 27 IN BLOCK 3 OF DAVIS ADDITION TO SEATTLE. ACCORDING TO PLAT RECORDED IN VOLUME 6 OF PLATS AT PAGE(S) 75, IN KING COUNTY, WASHINGTON. LYING SOUTHERLY OF THE STATE HIGHWAY AS CONDEMNED IN KING COUNTY SUPERIOR COURT CAUSE NO. 567501.

Segment	Owner/Contact	Parcel#	Site Address	R/W#
LB 235/Tunnel – 502747	Celio, David L.	1959700805	2701 – 10 th Ave. East	T180

LEGAL DESCRIPTION:

LOT 8 IN BLOCK 14 OF DENNY-FUHRMAN ADDITION TO THE CITY OF SEATTLE. ACCORDING TO PLAT RECORDED IN VOLUME 7 OF PLATS AT PAGE(S) 34. IN KING COUNTY, WASHINGTON.

Segment	Owner/Contact	Parcel#	Site Address	R/W#
LB 235/Tunnel – 502748	Lorenz, Frederick J.	1959700810	2707 – 10 th Ave. East	T181

LEGAL DESCRIPTION:

LOT 9 IN BLOCK 14 OF DENNY-FUHRMAN ADDITION TO THE CITY OF SEATTLE. ACCORDING TO PLAT RECORDED IN VOLUME 7 OF PLATS AT PAGE(S) 34. IN KING COUNTY, WASHINGTON.

Segment	Owner/Contact	Parcel#	Site Address	R/W#
LB 235/Tunnel – 502749	Young, Sharon	1959700815	2715 – 10 th Ave. East	T182

LEGAL DESCRIPTION:

LOT 10 IN BLOCK 14 OF DENNY-FUHRMAN ADD.. ACCORDING TO PLAT RECORDED IN VOLUME 7 OF PLATS AT PAGE(S) 34. IN KING COUNTY, WASHINGTON.

Segment	Owner/Contact	Parcel#	Site Address	R/W#
LB 235/Tunnel – 502749	Owens, Thomas James	1959700755	2700 – 10 th Ave. East	T182.1

LEGAL DESCRIPTION:

LOT 7 IN BLOCK 13 OF DENNY-FURHMAN ADDITION TO THE CITY OF SEATTLE. ACCORDING TO PLAT RECORDED IN VOLUME 7 OF PLATS AT PAGE (S) 34, IN KING COUNTY, WASHINGTON.

Segment	Owner/Contact	Parcel#	Site Address	R/W#
LB 235/Tunnel – 505449	Kushner, William	1959700750	2706 – 10 th Ave. East	T183

LEGAL DESCRIPTION:

PARCEL A:

LOT 6 IN BLOCK 13 OF DENNY-FUHRMAN ADDITION TO THE CITY OF SEATTLE. ACCORDING TO PLAT RECORDED IN VOLUME 7 OF PLATS AT PAGE(S) 34, IN KING COUNTY, WASHINGTON.

PARCEL B:

A NON-EXCLUSIVE EASEMENT FOR INGRESS AND EGRESS CREATED BY INSTRUMENT RECORDED UNDER RECORDING NO. 2995782, IN KING COUNTY, WASHINGTON.

Segment	Owner/Contact	Parcel#	Site Address	R/W#
LB 235/Tunnel – 502746	Bartholomew, Michael	1959700745	2712 – 10 th Ave. East	T183.1

LEGAL DESCRIPTION:

LOT 5 IN BLOCK 13 OF DENNY-FUHRMAN ADD., ACCORDING TO PLAT RECORDED IN VOLUME 7 OF PLATS AT PAGE(S) 34, IN KING COUNTY, WASHINGTON.

Segment	Owner/Contact	Parcel#	Site Address	R/W#
LB 235/Tunnel – 502750	KLOECK, JOHN	1959700820	2717 – 10 th	T184

LEGAL DESCRIPTION:

LOT 11 IN BLOCK 14 OF DENNY-FUHRMAN ADDITION TO THE CITY OF SEATTLE.. ACCORDING TO PLAT RECORDED IN VOLUME 7 OF PLATS AT PAGE(S) 34, IN KING COUNTY, WASHINGTON.

Segment	Owner/Contact	Parcel#	Site Address	R/W#
LB 235/Tunnel – 502745	Barton, Marcia M.	1959700740	2716 – 10 th Ave. East	T185

LEGAL DESCRIPTION:

LOT 4 IN BLOCK 13 OF DENNY-FUHRMAN ADDITION TO THE CITY OF SEATTLE. ACCORDING TO PLAT RECORDED IN VOLUME 7 OF PLATS AT PAGE(S) 34, IN KING COUNTY, WASHINGTON.

Segment	Owner/Contact	Parcel#	Site Address	R/W#
LB 235/Tunnel – 502768	Cunningham, Thomas W.	1959700825	2721 – 10 th Ave. East	T186

LEGAL DESCRIPTION:

LOT 12 IN BLOCK 14 OF DENNY-FUHRMAN ADD.. ACCORDING TO PLAT RECORDED IN VOLUME 7 OF PLATS AT PAGE(S) 34, IN KING COUNTY. WASHINGTON.

Segment	Owner/Contact	Parcel#	Site Address	R/W#
LB 235/Tunnel – 502744	Carlstrom, Elaine F.	1959700730	2722 – 10 th Ave. East	T187

LEGAL DESCRIPTION:

LOT 3 IN BLOCK 13 OF DENNY-FUHRMAN ADDITION TO THE CITY OF SEATTLE. ACCORDING TO PLAT RECORDED IN VOLUME 7 OF PLATS AT PAGE(S) 34, IN KING COUNTY. WASHINGTON:
EXCEPT THE NORTH 3.00 FEET THEREOF.

Segment	Owner/Contact	Parcel#	Site Address	R/W#
LB 235/Tunnel – 502770	Walters, Deborah A.	1959700835	2729 – 10 th Ave. East	T188

LEGAL DESCRIPTION:

THE SOUTH 44 FEET OF LOT 13 IN BLOCK 14 OF DENNY – FUHRMAN ADDITION TO THE CITY OF SEATTLE. ACCORDING TO PLAT RECORDED IN VOLUME 7 OF PLATS AT PAGE (S) 34. IN KING COUNTY. WASHINGTON.

Segment	Owner/Contact	Parcel#	Site Address	R/W#
LB 235/Tunnel – 502743	Lundin, John W.	1959700720	2726 – 10 th Ave. East	T189

LEGAL DESCRIPTION:

LOTS 2 AND THE NORTH 3 FEET OF LOT 3 IN BLOCK 13 OF DENNY-FUHRMAN ADDITION TO THE CITY OF SEATTLE. ACCORDING TO PLAT RECORDED IN VOLUME 7 OF PLATS AT PAGE(S) 34. IN KING COUNTY. WASHINGTON:
EXCEPT THE NORTH 3.75 FEET OF SAID LOT 2:

(ALSO KNOWN AS PARCEL A OF CITY OF SEATTLE LOT LINE ADJUSTMENT NO. 8906165 AS RECORDED UNDER RECORDING NO. 904180440.)

Segment	Owner/Contact	Parcel#	Site Address	R/W#
LB 235/Tunnel – 502769	Hueffed, Jerome M.	1959700830	2731 – 10 th Ave. East	T190

LEGAL DESCRIPTION:

LOTS 13 AND 14 IN BLOCK 14 OF DENNY-FUHRMAN ADDITION TO THE CITY OF SEATTLE, ACCORDING TO PLAT RECORDED IN VOLUME 7 OF PLATS AT PAGE(S) 34. IN KING COUNTY, WASHINGTON;
EXCEPT THE SOUTH 44 FEET OF SAID LOT 13.

Segment	Owner/Contact	Parcel#	Site Address	R/W#
LB 235/Tunnel – 502742	Watson, Fred B.	1959700710	2730 – 10 th Ave. East	T191

LEGAL DESCRIPTION:

LOT 1 AND THE NORTH 3.75 FEET OF LOT 2 IN BLOCK 13 OF DENNY-FUHRMAN ADDITION TO THE CITY OF SEATTLE. ACCORDING TO PLAT RECORDED IN VOLUME 7 OF PLATS AT PAGE(S) 34. IN KING COUNTY. WASHINGTON;

(ALSO KNOWN AS PARCEL B OF BOUNDARY LINE ADJUSTMENT RECORDED UNDER RECORDING NO. 9004180440.)

Segment	Owner/Contact	Parcel#	Site Address	R/W#
LB 235/Tunnel – 503117	Spangler, Mark F.	1959701825	2802 – 10 th Ave. East	T192

LEGAL DESCRIPTION:

LOT 8 IN BLOCK 26 OF DENNY-FUHRMAN ADDITION TO THE CITY OF SEATTLE, ACCORDING TO PLAT RECORDED IN VOLUME 7 OF PLATS AT PAGE(S) 34. IN KING COUNTY. WASHINGTON.

Segment	Owner/Contact	Parcel#	Site Address	R/W#
LB 235/Tunnel – 503147	Rosen, Gerald	1959701835	2807 10 th Ave. East	T192.1

LEGAL DESCRIPTION:

LOT 8 IN BLOCK 26 OF DENNY-FUHRMAN ADDITION TO THE CITY OF SEATTLE. ACCORDING TO PLAT RECORDED IN VOLUME 7 OF PLATS AT PAGE(S) 34. IN KING COUNTY. WASHINGTON.

Segment	Owner/Contact	Parcel#	Site Address	R/W#
LB 235/Tunnel – 502777	McLauchlan, John D. et al	1959701820	2808 – 10 th Ave. East	T193

LEGAL DESCRIPTION:

LOT 7 IN BLOCK 26 OF DENNY-FUHRMAN ADDITION TO THE CITY OF SEATTLE. ACCORDING TO PLAT RECORDED IN VOLUME 7 OF PLATS AT PAGE(S) 34. IN KING COUNTY. WASHINGTON.

Segment	Owner/Contact	Parcel#	Site Address	R/W#
LB 235/Tunnel - 502776	Stricks, Brigid L.	1959701815	2812 - 10 th Ave. East	T194

LEGAL DESCRIPTION:

LOT 6 IN BLOCK 26 OF DENNY-FUHRMAN ADDITION TO THE CITY OF SEATTLE. ACCORDING TO PLAT RECORDED IN VOLUME 7 OF PLATS AT PAGE(S) 34. IN KING COUNTY. WASHINGTON.

Segment	Owner/Contact	Parcel#	Site Address	R/W#
LB 235/Tunnel - 502775	McDiarmid, John B.	1959701810	2816 - 10 th Ave. East	T195

LEGAL DESCRIPTION:

LOT 5 IN BLOCK 26 OF DENNY-FUHRMAN ADDITION TO THE CITY OF SEATTLE. ACCORDING TO PLAT RECORDED IN VOLUME 7 OF PLATS AT PAGE(S) 34. IN KING COUNTY. WASHINGTON.

Segment	Owner/Contact	Parcel#	Site Address	R/W#
LB 235/Tunnel -	TUNCEL, SELIM	1959701840	2811 - 11 th	T195.1

LEGAL DESCRIPTION:

LOT 11 IN BLOCK 26 OF DENNY-FUHRMAN ADDITION TO THE CITY OF SEATTLE. ACCORDING TO PLAT RECORDED IN VOLUME 7 OF PLATS AT PAGE(S) 34. IN KING COUNTY. WASHINGTON.

Segment	Owner/Contact	Parcel#	Site Address	R/W#
LB 235/Tunnel - 503118	Nowogroski, Marilyn Ann	1959701845	2817 - 11 th Ave. East	T196

LEGAL DESCRIPTION:

LOT 12 IN BLOCK 26 OF DENNY-FUHRMAN ADDITION TO THE CITY OF SEATTLE. ACCORDING TO PLAT RECORDED IN VOLUME 7 OF PLATS AT PAGE(S) 34. IN KING COUNTY. WASHINGTON.

Segment	Owner/Contact	Parcel#	Site Address	R/W#
LB 235/Tunnel - 502774	Stout, Virginia	1959701805	2822 - 10 th Ave. East	T197

LEGAL DESCRIPTION:

PARCEL A:

LOT 4 IN BLOCK 26 OF DENNY-FUHRMAN ADDITION TO THE CITY OF SEATTLE. ACCORDING TO PLAT RECORDED IN VOLUME 7 OF PLATS AT PAGE(S) 34. IN KING COUNTY. WASHINGTON.

PARCEL B:

A NON-EXCLUSIVE EASEMENT FOR INGRESS AND EGRESS CREATED BY INSTRUMENT RECORDED UNDER RECORDING NOS. 4046080 AND 4600908. IN KING COUNTY. WASHINGTON.

Segment	Owner/Contact	Parcel#	Site Address	R/W#
LB 235/Tunnel – 503119	Nowogroski, Marilyn Ann	1959701850	Not Available	T198

LEGAL DESCRIPTION:

LOT 13 IN BLOCK 26 OF DENNY-FUHRMAN ADDITION TO THE CITY OF SEATTLE. ACCORDING TO PLAT RECORDED IN VOLUME 7 OF PLATS AT PAGE(S) 34, IN KING COUNTY, WASHINGTON.

Segment	Owner/Contact	Parcel#	Site Address	R/W#
LB 235/Tunnel – 502773	Cappretto, Shelley M.	1959701800	2826 – 10 th Ave. East	T199

LEGAL DESCRIPTION:

PARCEL A:

LOT 3 IN BLOCK 26 OF DENNY-FUHRMAN ADDITION TO THE CITY OF SEATTLE, ACCORDING TO PLAT RECORDED IN VOLUME 7 OF PLATS AT PAGE(S) 34. IN KING COUNTY, WASHINGTON.

PARCEL B:

AN EASEMENT FOR DRIVEWAY AND GARAGE PURPOSES OVER THE NORTH 4 FEET OF LOT 4 OF SAID BLOCK 26.

Segment	Owner/Contact	Parcel#	Site Address	R/W#
LB 235/Tunnel – 503120	McDonald, William A.	1959701855	2827 – 11 th Ave. East	T200

LEGAL DESCRIPTION:

LOT 14 IN BLOCK 26 OF DENNY-FURMAN ADDITION TO THE CITY OF SEATTLE, WASHINGTON. ACCORDING TO PLAT RECORDED IN VOLUME 7 OF PLATS AT PAGE(S) 34. IN KING COUNTY, WASHINGTON.

Segment	Owner/Contact	Parcel#	Site Address	R/W#
LB 235/Tunnel – 502772	Pickel, Dorothy	1959701795	2832 – 10 th Ave. East	T201

LEGAL DESCRIPTION:

LOT 2 IN BLOCK 26 OF DENNY-FUHRMAN ADDITION TO THE CITY OF SEATTLE. ACCORDING TO PLAT RECORDED IN VOLUME 7 OF PLATS AT PAGE(S) 34. IN KING COUNTY, WASHINGTON.

Segment	Owner/Contact	Parcel#	Site Address	R/W#
LB 235/Tunnel – 503121	Freet, Curtis	1959701860	2833 – 11 th Ave. East	T202

LEGAL DESCRIPTION:

LOT 16 IN BLOCK 6 OF DENNY-FUHRMAN ADDITION TO THE CITY OF SEATTLE. ACCORDING TO PLAT RECORDED IN VOLUME 7 OF PLATS AT PAGE(S) 34. IN KING COUNTY, WASHINGTON.

Segment	Owner/Contact	Parcel#	Site Address	R/W#
LB 235/Tunnel – 502771	Hu, James	1959701790	2836 – 10 th Ave. East	T203

LEGAL DESCRIPTION:

LOT 1 IN BLOCK 26 OF DENNY-FUHRMAN ADDITION TO THE CITY OF SEATTLE. ACCORDING TO PLAT RECORDED IN VOLUME 7 OF PLATS AT PAGE(S) 34. IN KING COUNTY, WASHINGTON.

Segment	Owner/Contact	Parcel#	Site Address	R/W#
LB 235/Tunnel – 503122	Brockway, JoAnn	1959701865	1015 East Shelby St.	T204

LEGAL DESCRIPTION:

LOT 16 IN BLOCK 26 OF DENNY-FUHRMAN ADDITION TO THE CITY OF SEATTLE. ACCORDING TO PLAT RECORDED IN VOLUME 7 OF PLATS AT PAGE(S) 34, IN KING COUNTY, WASHINGTON.

Segment	Owner/Contact	Parcel#	Site Address	R/W#
LB 235/Tunnel – 503162	Copley, Mary L.	1962200365	1010 East Shelby St.	T205

LEGAL DESCRIPTION:

LOT 15 IN BLOCK C OF DENNY-FUHRMAN ADDITION TO THE CITY OF SEATTLE. SUPPLEMENTAL, ACCORDING TO PLAT RECORDED IN VOLUME 8 OF PLATS AT PAGE(S) 78. IN KING COUNTY, WASHINGTON.

Segment	Owner/Contact	Parcel#	Site Address	R/W#
LB 235/Tunnel – 503163	Duncan, Connie et al	1962200370	1016 East Shelby St.	T206

LEGAL DESCRIPTION:

LOT 16 IN BLOCK C OF DENNY-FUHRMANN ADDITION TO THE CITY OF SEATTLE. SUPPLEMENTAL, ACCORDING TO PLAT RECORDED IN VOLUME 8 OF PLATS AT PAGE(S) 78. IN KING COUNTY, WASHINGTON.

Segment	Owner/Contact	Parcel#	Site Address	R/W#
LB 235/Tunnel – 503164	Nester, Leann	1962200375	1020 East Shelby St.	T207

LEGAL DESCRIPTION:

LOT 17 IN BLOCK C OF DENNY FUHRMAN ADDITION TO THE CITY OF SEATTLE. SUPPLEMENTAL, ACCORDING TO PLAT RECORDED IN VOLUME 8 OF PLATS AT PAGE(S) 78. IN KING COUNTY, WASHINGTON.

Segment	Owner/Contact	Parcel#	Site Address	R/W#
LB 235/Tunnel – 503165	Rogers, Judy	1962200380	1024 East Shelby St.	T208

LEGAL DESCRIPTION:

LOT 18 IN BLOCK C OF DENNY-FUHRMAN SUPPLEMENTAL ADDITION. ACCORDING TO PLAT RECORDED IN VOLUME 8 OF PLATS AT PAGE(S) 78, IN KING COUNTY. WASHINGTON.

Segment	Owner/Contact	Parcel#	Site Address	R/W#
LB 235/Tunnel – 503166	Goldbach, Henry T. et al	1962200385	1028 East Shelby St.	T209

LEGAL DESCRIPTION:

LOT 19 IN BLOCK C OF DENNY-FUHRMAN ADDITION TO THE CITY OF SEATTLE SUPPLEMENTAL. ACCORDING TO PLAT RECORDED IN VOLUME 8 OF PLATS AT PAGE(S) 78. IN KING COUNTY. WASHINGTON.

Segment	Owner/Contact	Parcel#	Site Address	R/W#
LB 235/Tunnel – 503167	MORRISON, ROYCE	1962200390	1102 SHELBY	T210

LEGAL DESCRIPTION:

LOT 20 IN BLOCK C OF DENNY FUHRMAN ADDITION TO THE CITY OF SEATTLE SUPPLEMENTAL, ACCORDING TO PLAT RECORDED IN VOLUME 8 OF PLATS AT PAGE(S) 78. IN KING COUNTY. WASHINGTON.

Segment	Owner/Contact	Parcel#	Site Address	R/W#
LB 235/Tunnel – 503185	PEYTON. MARY JANE	1962200445	881 GWINN	T211

LEGAL DESCRIPTION:

THE WEST 40 FEET OF LOT 27 IN BLOCK C OF DENNY-FUHRMAN ADDITION TO THE CITY OF SEATTLE. SUPPLEMENTAL. ACCORDING TO PLAT RECORDED IN VOLUME 8 OF PLATS AT PAGE(S) 78. IN KING COUNTY. WASHINGTON.

Segment	Owner/Contact	Parcel#	Site Address	R/W#
LB 235/Tunnel – 503171	PURCELL. JAMES	1962200435	887 GWINN	T212

LEGAL DESCRIPTION:

THE WEST 35 FEET OF LOT 26 AND THE EAST 10 FEET OF LOT 27 IN BLOCK C OF DENNY-FUHRMAN ADDITION TO THE CITY OF SEATTLE SUPPLEMENTAL. ACCORDING TO PLAT RECORDED IN VOLUME 8 OF PLATS AT PAGE(S) 78. IN KING COUNTY. WASHINGTON.

Segment	Owner/Contact	Parcel#	Site Address	R/W#
LB 235/Tunnel – 503170	GRAY, PATRICK	1962200425	891 GWINN	T213

LEGAL DESCRIPTION:

THE WEST 25 FEET OF LOT 25 AND THE EAST 15 FEET OF LOT 26 IN BLOCK C OF DENNY FUHRMAN ADDITION TO THE CITY OF SEATTLE SUPPLEMENTAL, ACCORDING TO PLAT RECORDED IN VOLUME 8 OF PLATS AT PAGE(S) 78, IN KING COUNTY, WASHINGTON.

Segment	Owner/Contact	Parcel#	Site Address	R/W#
LB 235/Tunnel – 503169	Olsen, James L. et al	1962200415	895 Gwinn Pl.	T214

LEGAL DESCRIPTION:

THE WEST 17 FEET OF LOT 24 AND THE EAST 25 FEET OF LOT 25 IN BLOCK C OF DENNY FUHRMAN ADDITION TO THE CITY OF SEATTLE SUPPLEMENTAL. ACCORDING TO PLAT RECORDED IN VOLUME 8 OF PLATS AT PAGE(S) 78, IN KING COUNTY, WASHINGTON.

Segment	Owner/Contact	Parcel#	Site Address	R/W#
LB 235/Tunnel – 503168	CANAL WORKS	1962200405	2917 FUHRMAN	T215

LEGAL DESCRIPTION:

LOT 23 AND THE EAST 33 FEET OF LOT 24 IN BLOCK C OF DENNY FUHRMAN ADDITION TO THE CITY OF SEATTLE SUPPLEMENTAL. ACCORDING TO PLAT RECORDED IN VOLUME 8 OF PLATS AT PAGE(S) 78, IN KING COUNTY, WASHINGTON.

Segment	Owner/Contact	Parcel#	Site Address	R/W#
LB 235/Tunnel - 503148	Nelson, Linda	1959702160	3021 Fuhrman Ave. East	T216

LEGAL DESCRIPTION:

LOT 7. BLOCK 29. DENNY FUHRMAN ADDITION TO THE CITY OF SEATTLE. ACCORDING TO THE PLAT RECORDED IN VOLUME 7 OF PLATS. PAGE 34 IN KING COUNTY. WASHINGTON. TOGETHER WITH THAT PORTION OF VACATED ALLEY ADJOINING; ALSO

THAT PORTION OF GOVERNMENT LOT 6. SECTION 17, TOWNSHIP 25 NORTH, RANGE 4 EAST OF THE W.M. IN KING COUNTY WASHINGTON LYING BETWEEN THE NORTHERLY AND SOUTHERLY LINES OF SAID LOT 7 PRODUCED NORTHEASTERLY. TOGETHER WITH THAT PORTION OF VACATED ALLEY ADJOINING; ALSO

LOT 7, BLOCK 15. LAKE UNION SHORE LANDS.

Segment	Owner/Contact	Parcel#	Site Address	R/W#
LB 235/Tunnel - 503146	Mathers, Jack S.	1959702155 4088800620	2930 & 2932 Fuhrman Ave. East	T217

LEGAL DESCRIPTION:

LOT 6 IN BLOCK 29 OF DENNY-FUHRMAN ADDITION TO THE CITY OF SEATTLE. ACCORDING TO PLAT RECORDED IN VOLUME 7 OF PLATS AT PAGE(S) 34. IN KING COUNTY. WASHINGTON; AND LOT 6 IN BLOCK 15 OF LAKE UNION SHORELANDS. ACCORDING TO THE OFFICIAL MAPS ON FILE IN THE OFFICE OF THE COMMISSIONER OF PUBLIC LANDS IN OLYMPIA. WASHINGTON; AND THAT PORTION OF GOVERNMENT LOT 6 IN SECTION 17. TOWNSHIP 25 NORTH. RANGE 4 EAST, W.M. IN KING COUNTY. WASHINGTON. LYING BETWEEN THE NORTHERLY AND SOUTHERLY LINES OF SAID LOT 6 IN BLOCK 15 PRODUCED SOUTHWESTERLY; TOGETHER WITH THAT PORTION OF VACATED ALLEY ADJOINING OR ABUTTING THEREON. WHICH UPON VACATION. ATTACHED TO SAID PREMISES BY OPERATION OF LAW.

Segment	Owner/Contact	Parcel#	Site Address	R/W#
LB 235/Tunnel - 503145	Ramey, Paul	1959702140	2946 Fuhrman Ave. East	T218

LEGAL DESCRIPTION:

THE NORTH 40 FEET OF LOT 5 IN BLOCK 29 OF DENNY-FUHRMAN ADDITION TO THE CITY OF SEATTLE. ACCORDING TO PLAT RECORDED IN VOLUME 7 OF PLATS AT PAGE(S) 34. IN KING COUNTY. WASHINGTON;

TOGETHER WITH THE WEST 1.5 FEET OF VACATED ALLEY ADJOINING OR ABUTTING THEREON. WHICH UPON VACATION. ATTACHED TO SAID PREMISES BY OPERATION OF LAW.

Segment	Owner/Contact	Parcel#	Site Address	R/W#
LB 235/Tunnel – 503126	Lee, James et al	1959702136	NA	T219

LEGAL DESCRIPTION:

LOT A OF KING COUNTY SHORT PLAT, ACCORDING TO SHORT PLAT RECORDED AUGUST 21, 1981 UNDER RECORDING NO. 8108210727, IN KING COUNTY, WASHINGTON.

Segment	Owner/Contact	Parcel#	Site Address	R/W#
LB 235/Tunnel – 503124	Hutchins, John R. et al	1959702126	30064 Fuhrman Ave. East	T220

LEGAL DESCRIPTION:

PARCEL A OF CITY OF SEATTLE SHORT PLAT NO. 81-4. ACCORDING TO SHORT PLAT RECORDED AUGUST 21, 1981 UNDER RECORDING NO. 8108210726. IN KING COUNTY, WASHINGTON.

Segment	Owner/Contact	Parcel#	Site Address	R/W#
LB 235/Tunnel – 502714	Sadow, Adeline W.	4088800595	3012 Fuhrman Ave. East	T221

LEGAL DESCRIPTION:

LOT 2 IN BLOCK 29 OF DENNY-FUHRMAN ADDITION TO THE CITY OF SEATTLE. ACCORDING TO PLAT RECORDED IN VOLUME 7 OF PLATS AT PAGE(S) 34. IN KING COUNTY, WASHINGTON;

Segment	Owner/Contact	Parcel#	Site Address	R/W#
LB 235/Tunnel – 503125	Lee, Francis	1959702135	3002 Fuhrman Ave. East	T222

LEGAL DESCRIPTION:

PARCEL A:

LOT B OF KING COUNTY SHORT PLAT NO. 8108210727, ACCORDING TO SHORT PLAT RECORDED AUGUST 21, 1981. IN KING COUNTY, WASHINGTON.

PARCEL B:

A NON-EXCLUSIVE EASEMENT FOR INGRESS AND EGRESS AS DELINEATED ON KING COUNTY SHORT PLAT NO. 8108210727. ACCORDING TO SHORT PLAT RECORDED AUGUST 21, 1981. IN KING COUNTY, WASHINGTON.

TOGETHER WITH THAT PORTION OF VACATED ALLEY ADJACENT TO SAID LOT 2 ADJOINING OR ABUTTING THEREON, WHICH UPON VACATION, ATTACHED TO SAID PREMISES BY OPERATION OF LAW, AND THAT PORTION OF UNPLATTED PORTION OF SAID BLOCK LYING EASTERLY SAID VACATED ALLEY AND BETWEEN THE NORTHERLY AND SOUTHERLY LINES OF SAID LOT 2 PRODUCED EASTERLY:

ALSO LOT 2 IN BLOCK 15 OF LAKE UNION SHORE LANDS.

Segment	Owner/Contact	Parcel#	Site Address	R/W#
LB 235/Tunnel - 502715	Ramey, Paul	4088800615	2938 Fuhrman Ave. East	T223

LEGAL DESCRIPTION:

THE SOUTH 10 FEET OF LOT 5 IN BLOCK 29 OF DENNY-FUHRMAN ADDITION TO THE CITY OF SEATTLE, ACCORDING TO PLAT RECORDED IN VOLUME 7 OF PLATS AT PAGE(S) 34, IN KING COUNTY, WASHINGTON.

Segment	Owner/Contact	Parcel#	Site Address	R/W#
LB 235/Tunnel - 503123	Hutchins, John R.	1959702125	3006 Fuhrman Ave. East	T224

LEGAL DESCRIPTION:

PARCEL A

PARCEL B OF CITY OF SEATTLE SHORT PLAT NO. 81-4, ACCORDING TO SHORT PLAT RECORDED AUGUST 21, 1981 UNDER RECORDING NO. 8108210726, IN KING COUNTY, WASHINGTON.

PARCEL B:

A NON-EXCLUSIVE EASEMENT FOR INGRESS AND EGRESS AS DELINEATED ON SAID SHORT PLAT.

Segment	Owner/Contact	Parcel#	Site Address	R/W#
LB 235/Tunnel - 501866	Clark, Ronald H. et al./Grant Portage Bay Condominium	2868220010+	1215 East Allison St.	T225

LEGAL DESCRIPTION:

UNIT A OF GRANT PORTAGE BAY, A CONDOMINIUM, ACCORDING TO DECLARATION THEREOF RECORDED UNDER KING COUNTY RECORDING NO. 8210270582, AND ANY AMENDMENT(S) THERETO: SAID UNIT IS LOCATED ON SURVEY MAP AND PLANS FILED IN VOLUME 62 OF CONDOMINIUMS, AT PAGES 7, IN KING COUNTY, WASHINGTON.

Segment	Owner/Contact	Parcel#	Site Address	R/W#
LB 235/Tunnel - 505447	BISHOP OF CHURCH OF JESUS CHRIST	1142002575	3925 - 15 TH	T226

LEGAL DESCRIPTION:

LOTS 10 THROUGH 13, INCLUSIVE, IN BLOCK 25 OF BROOKLYN ADDITION TO SEATTLE, ACCORDING TO PLAT RECORDED IN VOLUME 7 OF PLATS AT PAGE(S) 32, IN KING COUNTY, WASHINGTON.

Segment	Owner/Contact	Parcel#	Site Address	R/W#
LB 235/Tunnel - 505456	UNIV. CONGR. CHURCH	8823902255	4505 - 15 TH	T227

LEGAL DESCRIPTION:

LOTS 7 THROUGH 15. INCLUSIVE IN BLOCK 16 OF UNIVERSITY PARK ADDITION TO THE CITY OF SEATTLE. ACCORDING TO PLAT RECORDED IN VOLUME 13 OF PLATS AT PAGE(S) 85. IN KING COUNTY, WASHINGTON.

Segment	Owner/Contact	Parcel#	Site Address	R/W#
LB 235/Tunnel - 505457	UNIV. CONGR. CHURCH	9923902290	15 TH	T228

LEGAL DESCRIPTION:

LOTS 16, 17, 18 AND 19 IN BLOCK 16 OF UNIVERSITY PARK ADDITION TO CITY OF SEATTLE. ACCORDING TO PLAT RECORDED IN VOLUME 13 OF PLATS AT PAGE(S) 85. IN KING COUNTY, WASHINGTON:

EXCEPT THAT PORTION OF LOT 16 DEEDED TO THE CITY OF SEATTLE BY DEED RECORDED UNDER RECORDING NO. 3780238:

AND EXCEPT THAT PORTION DEEDED TO THE CITY OF SEATTLE BY DEED RECORDED UNDER RECORDING NO. 8911011655.

Exhibit "B"

Segment	Owner/Contact	Parcel#	Site Address
LB 235-Staging Area 507458	US Bank Corp. Props.	6003002075	131 Broadway Ave.

LEGAL DESCRIPTION:

LOTS 5, 6 AND 7 IN BLOCK 47 OF AN ADDITION TO THE CITY OF SEATTLE AS LAID OFF BY D.T. DENNY, GUARDIAN OF THE ESTATE OF J.H. NAGEL (COMMONLY KNOWN AS NAGEL'S ADDITION TO THE CITY OF SEATTLE), ACCORDING TO PLAT RECORDED IN VOLUME 1 OF PLATS AT PAGE(S) 153, IN KING COUNTY, WASHINGTON;
 EXCEPT THE EAST 8 FEET OF SAID LOTS 5 AND 6 CONVEYED TO THE CITY OF SEATTLE FOR ALLEY PURPOSES BY DEED RECORDED UNDER RECORDING NO. 228721;
 ALSO EXCEPT THE WEST 8 FEET OF SAID LOT 7 CONVEYED TO THE CITY OF SEATTLE FOR ALLEY PURPOSES BY DEED RECORDED UNDER RECORDING NO. 228721;
 ALSO EXCEPT THAT PORTION OF SAID LOT 7 CONDEMNED FOR STREET PURPOSES AS PROVIDED BY ORDINANCE NO. 41943.

Segment	Owner/Contact	Parcel#	Site Address
LB 235-Staging Area 404707	Amundson, Ron E. and Edel	6003002090 6003002025	127 Broadway Ave.

LEGAL DESCRIPTION:

PARCEL A:

LOT 8 IN BLOCK 47 OF PLAT OF AN ADDITION TO THE CITY OF SEATTLE AS LAID OFF BY D.T. DENNY, GUARDIAN OF THE ESTATE OF J.H. NAGEL (COMMONLY KNOWN AS NAGEL'S ADDITION TO THE CITY OF SEATTLE), ACCORDING TO PLAT RECORDED IN VOLUME 1 OF PLATS AT PAGE(S) 153, IN KING COUNTY, WASHINGTON;
 LESS THE WEST 8 FEET THEREOF RESERVED FOR ALLEY PURPOSES.

PARCEL B:

LOT 3 IN BLOCK 46 OF ADDITION TO THE CITY OF SEATTLE AS LAID OFF BY D.T. DENNY, GUARDIAN OF THE ESTATE OF J.H. NAGEL (COMMONLY KNOWN AS NAGEL'S ADDITION TO THE CITY OF SEATTLE), ACCORDING TO PLAT RECORDED IN VOLUME 1 OF PLATS AT PAGE(S) 153, IN KING COUNTY, WASHINGTON;

ALSO LOT 10 AND THE SOUTH HALF OF LOT 9 IN BLOCK 46 OF JOHN H. NAGLE'S SECOND ADDITION TO THE CITY OF SEATTLE, ACCORDING TO PLAT RECORDED IN VOLUME 5 OF PLATS AT PAGE(S) 67, IN KING COUNTY, WASHINGTON;

ALSO THE NORTH 34 FEET OF LOT 11 IN BLOCK 46 OF JOHN N. NAGLE'S SECOND ADDITION TO THE CITY OF SEATTLE, ACCORDING TO PLAT RECORDED IN VOLUME 5 OF PLATS AT PAGE(S) 67, IN KING COUNTY, WASHINGTON.

Segment	Owner/Contact	Parcel#	Site Address
LB 235-Staging Area 404717	Tinder, Cheryl A.	6003001315 6003001320	1827 Broadway

LEGAL DESCRIPTION:

LOTS 8 AND 9 IN BLOCK 34 OF AN ADDITION TO THE CITY OF SEATTLE AS LAID OFF BY D.T. DENNY, GUARDIAN OF THE ESTATE OF J.H. NAGEL (COMMONLY KNOWN AS NAGEL'S ADDITION TO THE CITY OF SEATTLE, ACCORDING TO PLAT RECORDED IN VOLUME 1 OF PLATS AT PAGE(S) 153, IN KING COUNTY, WASHINGTON.

Segment	Owner/Contact	Parcel#	Site Address
LB 235/Staging Area 409808	Bank of America	6003501265	224 Broadway

LEGAL DESCRIPTION:

LOTS 5, 6, 9 AND 10, THE WEST 48 FEET OF LOT 7 AND THE WEST 48 FEET OF THE NORTH 20 FEET AND THE SOUTH 40 FEET OF LOT 8 IN BLOCK 51 OF JOHN H. NAGLE'S SECOND ADDITION TO THE CITY OF SEATTLE, ACCORDING TO PLAT RECORDED IN VOLUME 5 OF PLATS AT PAGE(S) 67, IN KING COUNTY, WASHINGTON.

Segment	Owner/Contact	Parcel#	Site Address
LB 235-Staging Area 404733	Rainbow Ambulance Service Inc.	1978200720	1200 Madison St.

LEGAL DESCRIPTION:

LOTS 5 AND 8 AND THE SOUTHEASTERLY 58 FEET OF LOT 4 IN BLOCK 122 OF A.A. DENNY'S BROADWAY ADDITION TO THE CITY OF SEATTLE, ACCORDING TO PLAT RECORDED IN VOLUME 6 OF PLATS AT PAGE(S) 40, IN KING COUNTY, WASHINGTON.

Segment	Owner/Contact	Parcel#	Site Address
LB 235-Staging Area 404734	Key Bank of Washington	1978200730	1011 Summit Ave.

LEGAL DESCRIPTION:

LOTS 6 AND 7 IN BLOCK 122 OF A. A. DENNY'S BROADWAY ADDITION TO THE CITY OF SEATTLE, ACCORDING TO PLAT RECORDED IN VOLUME 6 OF PLATS AT PAGE(S) 40, IN KING COUNTY, WASHINGTON.

Segment	Owner/Contact	Parcel#	Site Address
LB 235-Staging Area 404735	Korr Development	1978201140	Spring and Boylston

LEGAL DESCRIPTION:

LOT 1 IN BLOCK 135 OF A.A. DENNY'S BROADWAY ADDITION TO THE CITY OF SEATTLE, ACCORDING TO PLAT RECORDED IN VOLUME 6 OF PLATS AT PAGE(S) 40, IN KING COUNTY, WASHINGTON.

Segment	Owner/Contact	Parcel#	Site Address
LB 235-Staging Area 404736	Kim, Jack M. and Ann L.	1978201155	1014 Boylston

LEGAL DESCRIPTION:

LOT 4 IN BLOCK 135 OF A.A. DENNY'S BROADWAY ADDITION TO THE CITY OF SEATTLE, ACCORDING TO PLAT RECORDED IN VOLUME 6 OF PLATS AT PAGE(S) 40, IN KING COUNTY, WASHINGTON.

Segment	Owner/Contact	Parcel#	Site Address
LB 235-Staging Area 404737	Wells Fargo	1978201160	1400 Madison St.

LEGAL DESCRIPTION:

LOTS 5 AND 8 IN BLOCK 135 OF A.A. DENNY'S BROADWAY ADDITION TO THE CITY OF SEATTLE, ACCORDING TO PLAT RECORDED IN VOLUME 6 OF PLATS AT PAGE(S) 40, IN KING COUNTY, WASHINGTON.

Segment	Owner/Contact	Parcel#	Site Address
LB 235-Staging Area 503635	Kabuto International Corp.	0660000975	919 Pine St.

LEGAL DESCRIPTION:

PARCEL A:

LOTS 7 THROUGH 10 IN BLOCK 31 OF SECOND ADDITION TO THE TOWN OF SEATTLE, AS LAID OFF BY THE HEIRS OF SARAH A. BELL, DECEASED (COMMONLY KNOWN AS HEIRS OF SARAH A. BELL'S SECOND ADDITION TO THE CITY OF SEATTLE), ACCORDING TO PLAT RECORDED IN VOLUME 1 OF PLATS AT PAGE 121, IN KING COUNTY, WASHINGTON;

EXCEPT THE NORTHWESTERLY 7 FEET OF SAID LOT 7, CONDEMNED FOR WIDENING OF PINE STREET UNDER KING COUNTY SUPERIOR COURT CAUSE NO. 57057, PURSUANT TO CITY OF SEATTLE ORDINANCE NO. 14500;

AND EXCEPT THAT PORTION OF SAID LOTS 9 AND 10 LYING EASTERLY OF A LINE DRAWN PARALLEL WITH AND 106 FEET WESTERLY, WHEN MEASURED AT RIGHT ANGLES AND/OR RADIALLY, FROM THE SOUTH BOUND CENTERLINE OF PRIMARY STATE HIGHWAY NO. 1, SEATTLE FREEWAY, JACKSON STREET TO OLIVE WAY.

PARCEL B:

THAT PROTION OF LOTS 9 AND 10 IN BLOCK 31 OF SECOND ADDITION TO THE TOWN OF SEATTLE, AS LAID OFF BY THE HEIRS OF SARAH A. BELL, DECEASED (COMMONLY KNOWN AS HEIRS OF OF SARAH A. BELL'S SECOND ADDITIION TO THE CITY OF SEATTLE), ACCORDING TO PLAT RECORDED IN VOLUME 1 OF PLATS AT PAGE 121, IN KING COUNTY, WASHINGTON, AS CONVEYED TO THE STATE OF WSHINGTON FOR PRIMARY STATE HIGHWAY NO. 1 (SEATTLE FREEWAY) UNDER RECORDING NO. 5183823, LYING SOUTHEASTERLY OF A LINE 106 FEET NORTHWESTERLY OF AND PARALLEL WITH THE SOUTH BOUND CENTERLINE OF SAID FREEWAY AS CONVEYED UNDER RECORDING NO. 5611006 AND LYING NORTHEWESTERLY OF THE EXISTING CONCRETE RETAIKNING WALL FOR THE UNIION STREET OFF-RAMP OF SAID FREEWAY;

TOGETHER WITH THAT PORTION OF LOT 6 IN BLOCK 45 OF SAID PLAT AND OF TERRY AVENUE ADJOINING, AS CONDEMNED IN KING COUNTY SUPERIOR COURT CAUSE NO. 5744917 AND AS CONVEYED TO THE STATE OF WASHINGTON FOR SAID FREEWAY UNDER RECORDING NO. 5177084, LYING NORTHEASTERLY OF LOTS 7, 8, AND 9 IN SAID BLOCK 31, LYING SOUTHEASTERLY OF THE SOUTHEASTERLY MARGIN OF PINE STREET AS WIDENED UNDER ORDINANCE NO. 14500 OF THE CITY OF SEATTLE EXTENDED, AND LYING NORTHWESTERLY OF SAID CONCRETE RETAINING WALL.

Segment	Owner/Contact	Parcel#	Site Address
LB 235-Staging Area 508853	Kollias, Vivie	0660001095	900 Olive Way

LEGAL DESCRIPTION:

ALL OF LOTS 1 AND 2 IN BLOCK 33 OF SECOND ADDITION TO THE TOWN OF SEATTLE, AS LAID OFF BY THE HEIRS OF SARAH A. BELL (DECEASED) (COMMONLY KNOWN AS HEIRS OF SARAH A. BELL'S SECOND ADDITION TO THE CITY OF SEATTLE), ACCORDING TO PLAT RECORDED IN VOLUME 1 OF PLATS AT PAGE(S) 121 IN KING COUNTY, WASHINGTON.

Segment	Owner/Contact	Parcel#	Site Address
LB 235/Staging Area 501816	Amundson, Ron and Edel M.	6003002060 6003002065	120 Harvard Ave. East

LEGAL DESCRIPTION:

THE NORTH 20 FEET OF LOT 3 AND THE SOUTH 20 FEET OF LOT 4 IN BLOCK 47 OF ADDITION TO THE CITY OF SEATTLE AS LAID OFF BY D. T. DENNY, GUARDIAN OF THE ESTATE OF J. H. NAGEL (COMMONLY KNOWN AS NAGEL'S ADDITION TO THE CITY OF SEATTLE, ACCORDING TO PLAT RECORDED IN VOLUME 1 OF PLATS AT PAGE(S) 153, IN KING COUNTY, WASHINGTON; EXCEPT THE EAST 8 FEET THEREOF CONVEYED TO THE CITY OF SEATTLE FOR ALLEY PURPOSES;

ALSO:

THE NORTH 40 FEET OF LOT 4, BLOCK 47 OF AN ADDITION TO THE CITY OF SEATTLE AS LAID OFF BY D.T. DENNY, GUARDIAN OF THE ESTATE OF J.H. NAGEL (COMMONLY KNOWN AS NAGEL'S ADDITION TO THE CITY OF SEATTLE), AS PER PLAT RECORDED IN VOLUME 1 OF PLATS ON PAGE 153, RECORDS OF KING COUNTY, EXCEPT THE EAST 8 FEET THEREOF CONVEYED TO THE CITY OF SEATTLE FOR ALLEY PURPOSES.

Segment	Owner/Contact	Parcel#	Site Address
LB 235/Staging Area 508852	Breadstill, John	6003501280	919 Thomas St.

LEGAL DESCRIPTION:

THE WEST 40 FEET OF THE EASTERLY 80 FEET OF THE NORTHERLY 20 FEET OF LOT 8 AND THE WESTERLY 40 FEET OF THE EASTERLY 80 FEET OF LOT 7 IN BLOCK 51 OF JOHN H. NAGLE'S 2ND ADDITION TO THE CITY OF SEATTLE, ACCORDING TO PLAT RECORDED IN VOLUME 5 OF PLATS AT PAGE(S) 67, IN KING COUNTY, WASHINGTON.

Segment	Owner/Contact	Parcel#	Site Address
LB 235/Staging Area 508847	Powell, Jeffrey E. and Francine H.	6003501275	925 Thomas St.

LEGAL DESCRIPTION:

THE EAST 40 FEET OF LOT 7 AND THE EAST 40 FEET OF THE NORTH 20 FEET OF LOT 8 IN BLOCK 51 OF JOHN H. NAGLES SECOND ADDITION TO THE CITY OF SEATTLE, ACCORDING TO PLAT RECORDED IN VOLUME 3 OF PLATS AT PAGE(S) 67, IN KING COUNTY, WASHINGTON.

Segment	Owner/Contact	Parcel#	Site Address
LB 235-Staging Area 505447	Bishop of Church of Jesus Christ and Latter Day Saints	1142002575	3925 - 15 th Ave.

LEGAL DESCRIPTION:

LOTS 10 THROUGH 13, INCLUSIVE, IN BLOCK 25 OF BROOKLYN ADDITION TO SEATTLE, ACCORDING TO PLAT RECORDED IN VOLUME 7 OF PLATS AT PAGE(S) 32, IN KING COUNTY, WASHINGTON.

Exhibit "C"

Segment	Owner/Contact	Parcel#	Site Address
TIE-BACK EASEMENT - 508812	TOWER 801 LLC	0660000900	801 PINE STREET

LEGAL DESCRIPTION:

LOTS 5 AND 6 IN BLOCK 30 OF SECOND ADDITION TO THE TOWN OF SEATTLE, AS LAID OFF BY HEIRS OF SARAH A. BELL (DECEASED) (COMMONLY KNOWN AS HEIRS OF SARAH A. BELL'S 2ND ADDITION TO THE CITY OF SEATTLE), ACCORDING TO PLAT RECORDED IN VOLUME 1 OF PLATS AT PAGE(S) 121, IN KING COUNTY, WASHINGTON;
EXCEPT THE NORTHWESTERLY 7 FEET OF SAID LOT 6 THEREOF CONDEMNED IN KING COUNTY SUPERIOR COURT CAUSE NO. 57057 FOR PINE STREET;
AND EXCEPT THAT PORTION CONVEYED TO THE CITY OF SEATTLE FOR STREET PURPOSES BY DEED RECORDED UNDER RECORDING NO. 7202250079.

Segment	Owner/Contact	Parcel#	Site Address
TIE-BACK EASEMENT 505407	CAMLIN HOTEL LLC	0660000865	1600 9 TH AVE.

LEGAL DESCRIPTION:

LOT 12 IN BLOCK 29 OF SECOND ADDITION TO THE TOWN OF SEATTLE AS LAID OFF BY THE HEIRS OF SARAH A. BELL, DECEASED (COMMONLY KNOWN AS HEIRS OF SARAH A. BELL'S 2ND ADDITION TO THE CITY OF SEATTLE). ACCORDING TO PLAT RECORDED IN VOLUME 1 OF PLATS AT PAGE(S) 121, IN KING COUNTY, WASHINGTON;

EXCEPT THE SOUTHEASTERLY 7 FEET THEREOF CONDEMNED IN KING COUNTY SUPERIOR COURT CAUSE NO. 57057 FOR THE WIDENING OF PINE STREET, AS PROVIDED BY CITY OF SEATTLE ORDINANCE NO. 14500;

ALSO EXCEPT THAT PORTION OF THE SOUTHWESTERLY 2 FEET CONVEYED TO THE CITY OF SEATTLE, A MUNICIPAL CORPORATION OF THE STATE OF WASHINGTON, BY DEED RECORDED UNDER RECORDING NO. 9905250697.

Segment	Owner/Contact	Parcel#	Site Address
TIE-BACK EASEMENT 409377	ANDONIAN, CHARLES C & PAUL M Etal	0660000915 0660000920	1529 9 TH AVE. 1525 9 TH AVE.

LEGAL DESCRIPTION:

LOTS 7 AND 8 IN BLOCK 30 OF SECOND ADDITION TO THE TOWN OF SEATTLE AS LAID OFF BY THE HEIRS OF SARAH A. BELL, DECEASED (COMMONLY KNOWN AS HEIRS OF SARAH A. BELL'S 2ND ADDITION TO THE CITY OF SEATTLE). ACCORDING TO PLAT RECORDED IN VOLUME 1 OF PLATS AT PAGE(S) 121, IN KING COUNTY, WASHINGTON;

EXCEPT THE NORTHWESTERLY 7 FEET THEREOF CONDEMNED IN KING COUNTY SUPERIOR COURT CAUSE NO. 57057 FOR WIDENING OF PINE STREET, AS PROVIDED BY CITY OF SEATTLE ORDINANCE NO. 14500.

Segment	Owner/Contact	Parcel#	Site Address
TIE-BACK EASEMENT 409371	PARAMOUNT DEFINED LTD PTNRS	0660000955	901 PINE ST.

LEGAL DESCRIPTION:

LOTS 3, 4, 5 AND 6 IN BLOCK 31 OF SECOND ADDITION TO THE TOWN (NOW CITY) OF SEATTLE, AS LAID OFF BY THE HEIRS OF SARAH A. BELL, DECEASED, COMMONLY KNOWN AS HEIRS OF SARAH A. BELL'S 2ND ADDITION TO THE CITY OF SEATTLE, ACCORDING TO PLAT RECORDED IN VOLUME 1 OF PLATS AT PAGE(S) 121, IN KING COUNTY, WASHINGTON;

EXCEPT THE NORTHWESTERLY 7 FEET OF SAID LOT 6 CONDEMNED IN KING COUNTY SUPERIOR COURT CAUSE NO. 57057, AS PROVIDED FOR IN CITY OF SEATTLE ORDINANCE NO. 14500;

ALSO EXCEPT TRANSFERABLE DEVELOPMENT RIGHTS AS CONVEYED TO THE CITY OF SEATTLE BY DEED RECORDED MARCH 31, 1995 UNDER RECORDING NO. 9503311041.

Segment	Owner/Contact	Parcel#	Site Address
TIE-BACK EASEMENT 404732	KABUTO INTL. CORP.	0660000975	None given

LEGAL DESCRIPTION:

PARCEL A:

LOTS 7 THROUGH 10 IN BLOCK 31 OF SECOND ADDITION TO THE TOWN OF SEATTLE, AS LAID OFF BY THE HEIRS OF SARAH A. BELL, DECEASED (COMMONLY KNOWN AS HEIRS OF SARAH A. BELL'S SECOND ADDITION TO THE CITY OF SEATTLE). ACCORDING TO PLAT RECORDED IN VOLUME 1 OF PLATS AT PAGE 121. IN KING COUNTY, WASHINGTON;

EXCEPT THE NORTHWESTERLY 7 FEET OF SAID LOT 7, CONDEMNED FOR WIDENING OF PINE STREET UNDER KING COUNTY SUPERIOR COURT CAUSE NO. 57057. PURSUANT TO CITY OF SEATTLE ORDINANCE NO. 14500;

AND EXCEPT THAT PORTION OF SAID LOTS 9 AND 10 LYING EASTERLY OF A LINE DRAWN PARALLEL WITH AND 106 FEET WESTERLY, WHEN MEASURED AT RIGHT ANGLES AND/OR RADIALLY, FROM THE SOUTH BOUND CENTERLINE OF PRIMARY STATE HIGHWAY NO. 1, SEATTLE FREEWAY, JACKSON STREET TO OLIVE WAY.

PARCEL B:

THAT PORTION OF LOTS 9 AND 10 IN BLOCK 31 OF SECOND ADDITION TO THE TOWN OF SEATTLE, AS LAID OFF BY THE HEIRS OF SARAH A. BELL, DECEASED (COMMONLY KNOWN AS HEIRS OF SARAH A. BELL'S SECOND ADDITION TO THE CITY OF SEATTLE). ACCORDING TO PLAT RECORDED IN VOLUME 1 OF PLATS AT PAGE 121, IN KING COUNTY, WASHINGTON, AS CONVEYED TO THE STATE OF WASHINGTON FOR PRIMARY STATE HIGHWAY NO. 1 (SEATTLE FREEWAY) UNDER RECORDING NO. 5183823, LYING SOUTHEASTERLY OF A LINE 106 FEET NORTHWESTERLY OF AND PARALLEL WITH THE SOUTH BOUND CENTERLINE OF SAID FREEWAY AS CONVEYED UNDER RECORDING NO. 5611006 AND LYING NORTHWESTERLY OF THE EXISTING CONCRETE RETAINING WALL FOR THE UNION STREET OFF-RAMP OF SAID FREEWAY;

TOGETHER WITH THAT PORTION OF LOT 6 IN BLOCK 45 OF SAID PLAT AND OF TERRY AVENUE ADJOINING, AS CONDEMNED IN KING COUNTY SUPERIOR COURT CAUSE NO. 5744917 AND AS CONVEYED TO THE STATE OF WASHINGTON FOR SAID FREEWAY UNDER RECORDING NO. 5177084, LYING NORTHEASTERLY OF LOTS 7, 8 AND 9 IN SAID BLOCK 31, LYING SOUTHEASTERLY OF THE SOUTHEASTERLY MARGIN OF PINE STREET AS WIDENED UNDER KING COUNTY SUPERIOR COURT CAUSE NO. 57057 AND PROVIDED UNDER ORDINANCE NO. 14500 OF THE CITY OF SEATTLE EXTENDED, AND LYING NORTHWESTERLY OF SAID CONCRETE RETAINING WALL.

Segment	Owner/Contact	Parcel#	Site Address
TIE-BACK EASEMENT 404717	TINDER, CHERYL	6003001315 6003001320	1827 BROADWAY 1821 BROADWAY

LEGAL DESCRIPTION:

LOTS 8 AND 9 IN BLOCK 34 OF AN ADDITION TO THE CITY OF SEATTLE AS LAID OFF BY D.T. DENNY, GUARDIAN OF THE ESTATE OF J.H. NAGEL (COMMONLY KNOWN AS NAGEL'S ADDITION TO THE CITY OF SEATTLE, ACCORDING TO PLAT RECORDED IN VOLUME 1 OF PLATS AT PAGE(S) 153, IN KING COUNTY, WASHINGTON.

Segment	Owner/Contact	Parcel#	Site Address
TIE-BACK EASEMENT 404712	CHAMPION DEV. INC.	6003001310	1831 BROADWAY AVE.

LEGAL DESCRIPTION:

LOT 7 IN BLOCK 34 OF ADDITION TO THE CITY OF SEATTLE. AS LAID OUT BY D.T. DENNY, GUARDIAN OF THE ESTATE OF N.H. NAGLE (COMMONLY KNOWN AS NAGLE'S ADDITION TO THE CITY OF SEATTLE), ACCORDING TO PLAT RECORDED IN VOLUME 1 OF PLATS AT PAGE(S) 153, IN KING COUNTY, WASHINGTON.

Segment	Owner/Contact	Parcel#	Site Address
TIE-BACK EASEMENT 404713	MEIER, THOMAS A Sept. est.	6003001370	1822 BROADWAY AVE.

LEGAL DESCRIPTION:

PARCEL A:

PARCEL B OF CITY OF SEATTLE SHORT PLAT NO. 166. ACCORDING TO SHORT PLAT RECORDED OCTOBER 24, 1975 UNDER RECORDING NO. 7510240657. BEING A SUBDIVISION OF LOT 4 IN BLOCK 35 OF ADDITION TO SEATTLE AS LAID OFF BY D.T. DENNY, GUARDIAN OF THE ESTATE OF J.H. NAGEL. COMMONLY KNOWN AS NAGEL'S ADDITION TO THE CITY OF SEATTLE, ACCORDING TO PLAT RECORDED IN VOLUME 1 OF PLATS AT PAGE 153. IN KING COUNTY, WASHINGTON.

PARCEL B:

AN EASEMENT FOR INGRESS AND EGRESS OVER THE WEST 63 FEET OF SAID LOT 4; EXCEPT THE NORTH 50 FEET THEREOF; AND OVER AND ACROSS THE EAST 5 FEET OF THE WEST 68 FEET OF SAID LOT 4.

Segment	Owner/Contact	Parcel#	Site Address
TIE-BACK EASEMENT 404716	RAINIER MERC. CO	6003001380	1825 Nagle Pl.

LEGAL DESCRIPTION:

LOT 5 IN BLOCK 35 OF PLAT OF AN ADDITION TO THE CITY OF SEATTLE AS LAID OFF BY D.T. DENNY, GUARDIAN OF THE ESTATE OF J.H. NAGEL (COMMONLY KNOWN AS NAGEL'S ADDITION TO THE CITY OF SEATTLE), ACCORDING TO PLAT RECORDED IN VOLUME 1 OF PLATS AT PAGE(S) 153, IN KING COUNTY, WASHINGTON.

Segment	Owner/Contact	Parcel#	Site Address
TIE-BACK EASEMENT 404715	1830 BROADWAY ASSOCIATES	6003001385	1830 BROADWAY AVE.

LEGAL DESCRIPTION:

LOT 6 IN BLOCK 35 OF ADDITION TO THE CITY OF SEATTLE AS LAID OFF BY D. T. DENNY, GUARDIAN OF J. H. NAGLE (COMMONLY KNOWN AS NAGLE'S ADDITION TO THE CITY OF SEATTLE), ACCORDING TO PLAT RECORDED IN VOLUME 1 OF PLATS AT PAGE(S) 153, IN KING COUNTY, WASHINGTON.

Segment	Owner/Contact	Parcel#	Site Address
TIE-BACK EASEMENT 404704	SEAFIRST BANK REIS, As Trustee	6003002110	101 BROADWAY AVE.

LEGAL DESCRIPTION:

LOT 12 IN BLOCK 47 OF PLAT OF AN ADDITION TO THE CITY OF SEATTLE AS LAID OFF BY D.T. DENNY, GUARDIAN OF THE ESTATE OF J.H. NAGEL (COMMONLY KNOWN AS NAGEL'S ADDITION TOT HE CITY OF SEATTLE), ACCORDING TO PLAT RECORDED IN VOLUME 1 OF PLATS AT PAGE(S) 153, IN KING COUNTY, WASHINGTON;
LESS THE WEST 8 FEET THEREOF RESERVED FOR ALLEY PURPOSES.

Segment	Owner/Contact	Parcel#	Site Address
TIE-BACK EASEMENT 404705	ESKENAZI, MORDIE & MARIAN	6003002105	109 BROADWAY AVE.

LEGAL DESCRIPTION:

LOT 11 IN BLOCK 47 OF ADDITION TO THE CITY OF SEATTLE. AS LAID OF BY D.T. DENNY, GUARDIAN OF THE ESTATE OF J.H. NAGLE "COMMONLY KNOWN AS NAGLES ADDITION TO THE CITY OF SEATTLE". ACCORDING TO PLAT RECORDED IN VOLUME 1 OF PLATS AT PAGE(S) 153, IN KING COUNTY, WASHINGTON;
EXCEPT THE WEST 8 FEET CONVEYED TO THE CITY OF SEATTLE FOR ALLEY BY DEED RECORDED UNDER RECORDING NO. 228721.

Segment	Owner/Contact	Parcel#	Site Address
TIE-BACK EASEMENT 404706	SANDBLOOM NANCY L	6003002100 6003002095	113 BROADWAY 115 BROADWAY

LEGAL DESCRIPTION:

LOTS 9 AND 10 IN BLOCK 47 OF PLAT OF AN ADDITION TO THE CITY OF SEATTLE AS LAID OFF BY D.T. DENNY, GUARDIAN OF THE ESTATE OF J.H. NAGEL (COMMONLY KNOWN AS NAGEL'S ADDITION TO THE CITY OF SEATTLE), ACCORDING TO PLAT RECORDED IN VOLUME 1 OF PLATS AT PAGE(S) 153, IN KING COUNTY, WASHINGTON;
EXCEPT THE WEST 8 FEET THEREOF CONVEYED TO THE CITY OF SEATTLE FOR ALLEY PURPOSES BY DEED RECORDED UNDER RECORDING NO. 228721.

Segment	Owner/Contact	Parcel#	Site Address
TIE-BACK EASEMENT 404707	AMUNDSON RON E & EDEL M	6003002090 6003002025	127 BROADWAY 112 BROADWAY

LEGAL DESCRIPTION:

PARCEL A:

LOT 8 IN BLOCK 47 OF PLAT OF AN ADDITION TO THE CITY OF SEATTLE AS LAID OFF BY D.T. DENNY, GUARDIAN OF THE ESTATE OF J.H. NAGEL (COMMONLY KNOWN AS NAGEL'S ADDITION TO THE CITY OF SEATTLE), ACCORDING TO PLAT RECORDED IN VOLUME 1 OF PLATS AT PAGE(S) 153, IN KING COUNTY, WASHINGTON;
LESS THE WEST 8 FEET THEREOF RESERVED FOR ALLEY PURPOSES.

PARCEL B:

LOT 3 IN BLOCK 46 OF ADDITION TO THE CITY OF SEATTLE AS LAID OFF BY D.T. DENNY, GUARDIAN OF THE ESTATE OF J.H. NAGEL (COMMONLY KNOWN AS NAGEL'S ADDITION TO THE CITY OF SEATTLE), ACCORDING TO PLAT RECORDED IN VOLUME 1 OF PLATS AT PAGE(S) 153, IN KING COUNTY, WASHINGTON;

ALSO LOT 10 AND THE SOUTH HALF OF LOT 9 IN BLOCK 46 OF JOHN H. NAGLE'S SECOND ADDITION TO THE CITY OF SEATTLE, ACCORDING TO PLAT RECORDED IN VOLUME 5 OF PLATS AT PAGE(S) 67, IN KING COUNTY, WASHINGTON;

ALSO THE NORTH 34 FEET OF LOT 11 IN BLOCK 46 OF JOHN N. NAGLE'S SECOND ADDITION TO THE CITY OF SEATTLE, ACCORDING TO PLAT RECORDED IN VOLUME 5 OF PLATS AT PAGE(S) 67, IN KING COUNTY, WASHINGTON.

Segment	Owner/Contact	Parcel#	Site Address
TIE-BACK EASEMENT 404708	US BANK CORP. PROPS	6003002075	131 BROADWAY AVE.

LEGAL DESCRIPTION:

LOTS 5, 6 AND 7 IN BLOCK 47 OF PLAT OF AN ADDITION TO THE CITY OF SEATTLE AS LAID OFF BY D.T. DENNY GUARDIAN OF THE ESTATE OF J.H. NAGEL (COMMONLY KNOWN AS NAGEL'S ADDITION TO THE CITY OF SEATTLE), ACCORDING TO PLAT RECORDED IN VOLUME 1 OF PLATS AT PAGE(S) 153, IN KING COUNTY, WASHINGTON;

EXCEPT THE EAST 8 FEET OF SAID LOTS 5 AND 6 CONVEYED TO THE CITY OF SEATTLE FOR ALLEY PURPOSES BY DEED RECORDED UNDER RECORDING NO. 228721;
 ALSO EXCEPT THE WEST 8 FEET OF SAID LOT 7 CONVEYED TO THE CITY OF SEATTLE FOR ALLEY PURPOSES BY DEED RECORDED UNDER RECORDING NO. 228721;
 ALSO EXCEPT THAT PORTION OF SAID LOT 7 CONDEMNED FOR STREET PURPOSES AS PROVIDED BY ORDINANCE NO. 41943.

Segment	Owner/Contact	Parcel#	Site Address
TIE-BACK EASEMENT 404714	MALK BARBARA J TRUSTEE	6003002015 6003002020	100 BROADWAY 108 BROADWAY

LEGAL DESCRIPTION:

PARCEL A:

LOT 1 IN BLOCK 46 OF ADDITION TO THE CITY OF SEATTLE, AS LAID OFF BY D. T. DENNY, GUARDIAN OF THE ESTATE OF J.H. NAGLE. COMMONLY KNOWN AS J.H. NAGLE'S ADDITION TO THE CITY OF SEATTLE, ACCORDING TO PLAT RECORDED IN VOLUME 1 OF PLATS AT PAGE(S) 153, IN KING COUNTY, WASHINGTON.

PARCEL B:

LOT 2 IN BLOCK 46 OF ADDITION TO THE CITY OF SEATTLE, AS LAID OFF BY D. T. DENNY, GUARDIAN OF THE ESTATE OF J.H. NAGLE. COMMONLY KNOWN AS J.H. NAGLE'S ADDITION TO THE CITY OF SEATTLE, ACCORDING TO PLAT RECORDED IN VOLUME 1 OF PLATS AT PAGE(S) 153, IN KING COUNTY, WASHINGTON.

Segment	Owner/Contact	Parcel#	Site Address
TIE-BACK EASEMENT 404711	YEAROUT LEROY	6003002030	118 BROADWAY AVE.

LEGAL DESCRIPTION:

LOT 4 IN BLOCK 46 OF ADDITION TO THE CITY OF SEATTLE AS LAID OFF BY D. T. DENNY, GUARDIAN OF THE ESTATE OF J. H. NAGLE. COMMONLY KNOWN AS NAGLE'S ADDITION TO THE CITY OF SEATTLE. ACCORDING TO PLAT RECORDED IN VOLUME 1 OF PLATS AT PAGE(S) 153. IN KING COUNTY, WASHINGTON.

Segment	Owner/Contact	Parcel#	Site Address
TIE-BACK EASEMENT 404709	BROADWAY JOHN PARTNERSHIP	6003002035	126 BROADWAY

LEGAL DESCRIPTION:

LOT 5 IN BLOCK 46 OF ADDITION TO THE CITY OF SEATTLE AS LAID OFF BY D. T. DENNY, GUARDIAN OF THE ESTATE OF J. H. NAGLE (COMMONLY KNOWN AS NAGLE'S ADDITION TO THE CITY OF SEATTLE). ACCORDING TO PLAT RECORDED IN VOLUME 1 OF PLATS AT PAGE(S) 153. IN KING COUNTY, WASHINGTON.

Segment	Owner/Contact	Parcel#	Site Address
TIE-BACK EASEMENT 404710	KAHIN, GEORGE SEPT. EST. ETAL	6003002040	903 E. JOHN ST.

LEGAL DESCRIPTION:

LOT 6 IN BLOCK 46 OF NAGLE'S ADDITION TO THE CITY OF SEATTLE (AS LAID OFF BY D. T. DENNY, GUARDIAN OF J. H. NAGLE), ACCORDING TO PLAT RECORDED IN VOLUME 1 OF PLATS AT PAGE(S) 153, IN KING COUNTY, WASHINGTON.

Segment	Owner/Contact	Parcel#	Site Address
TIE-BACK EASEMENT 409817	LIMANTZAKIS PROP. NO 2 LLC	6003501210	201 BROADWAY

LEGAL DESCRIPTION:

LOTS 10, 11 AND 12 IN BLOCK 50 OF JOHN H. NAGLE'S SECOND ADDITION TO THE CITY OF SEATTLE. ACCORDING TO PLAT RECORDED IN VOLUME 5 OF PLATS AT PAGE(S) 67, IN KING COUNTY WASHINGTON;
EXCEPT THE WEST 8 FEET THEREOF CONDEMNED BY THE CITY OF SEATTLE FOR ALLEY PURPOSES UNDER KING COUNTY SUPERIOR COURT CAUSE NO. 76824, AS PROVIDED BY ORDINANCE NO. 24533;
ALSO EXCEPT THAT PORTION OF SAID LOT 12 CONDEMNED BY THE CITY OF SEATTLE FOR STREET PURPOSES UNDER KING COUNTY SUPERIOR COURT CAUSE NO. 150861, AS PROVIDED BY ORDINANCE NO. 41943.

Segment	Owner/Contact	Parcel#	Site Address
TIE-BACK EASEMENT 409816	ALLEY BUILDING LLC ETAL	6003501205	219 BROADWAY AVE.

LEGAL DESCRIPTION:

LOT 9 IN BLOCK 50 OF JOHN H. NAGLE'S SECOND ADDITION TO THE CITY OF SEATTLE, ACCORDING TO PLAT RECORDED IN VOLUME 5 OF PLATS AT PAGE(S) 67, IN KING COUNTY, WASHINGTON;

EXCEPT THE WEST 8 FEET THEREOF CONDEMNED IN KING COUNTY SUPERIOR COURT CAUSE NO. 76824 FOR ALLEY PURPOSES. AS PROVIDED IN CITY OF SEATTLE ORDINANCE NO. 24533.

Segment	Owner/Contact	Parcel#	Site Address
TIE-BACK EASEMENT 409815	TREIGER IRWIN & BETTY LOU	6003501195	225 BROADWAY

LEGAL DESCRIPTION:

THE SOUTH 40 FEET OF LOT 8 IN BLOCK 50 OF JOHN H. NAGLE'S SECOND ADDITION TO THE CITY OF SEATTLE. ACCORDING TO PLAT RECORDED IN VOLUME 5 OF PLATS AT PAGE(S) 67, IN KING COUNTY, WASHINGTON;
EXCEPT THE WEST 8 FEET FOR ALLEY.

Segment	Owner/Contact	Parcel#	Site Address
TIE-BACK EASEMENT 409814	LOTA GROUP I	6003501191	None given.

LEGAL DESCRIPTION:

LOTS A AND B OF CITY OF SEATTLE SHORT PLAT NO. 82-0068, ACCORDING TO SHORT PLAT RECORDED AUGUST 6, 1982 UNDER RECORDING NO. 8208060425, IN KING COUNTY, WASHINGTON.

Segment	Owner/Contact	Parcel#	Site Address
TIE-BACK EASEMENT 409812	BROADWAY INVESTMENT LTD	6003501225	200 BROADWAY AVE.

LEGAL DESCRIPTION:

LOT 1 IN BLOCK 51 OF J.H. NAGLE'S SECOND ADDITION TO THE CITY OF SEATTLE. ACCORDING TO PLAT RECORDED IN VOLUME 5 OF PLATS AT PAGE(S) 67, IN KING COUNTY, WASHINGTON.

Segment	Owner/Contact	Parcel#	Site Address
TIE-BACK EASEMENT 409806	CARROLL MALCOM EBRIGHT AS TRUSTEE	6003501230	206 BROADWAY AVE.

LEGAL DESCRIPTION:

LOT 2 IN BLOCK 51 OF JOHN H. NAGLE'S SECOND ADDITION TO THE CITY OF SEATTLE, ACCORDING TO PLAT RECORDED IN VOLUME 5 OF PLATS AT PAGE(S) 67, IN KING COUNTY, WASHINGTON.

Segment	Owner/Contact	Parcel#	Site Address
TIE-BACK EASEMENT 409811	SLEMP, DENNETT C	6003501240	212 BROADWAY AVE.

LEGAL DESCRIPTION:

THE SOUTH 40 FEET OF LOT 3 IN BLOCK 51 OF NAGLE'S SECOND ADDITION. ACCORDING TO PLAT RECORDED IN VOLUME 5 OF PLATS AT PAGE(S) 67, IN KING COUNTY, WASHINGTON.

Segment	Owner/Contact	Parcel#	Site Address
TIE-BACK EASEMENT 409810	SUN LO-SHAN & PO- LING	6003501245	2216 BROADWAY AVE.

LEGAL DESCRIPTION:

THE NORTH 20 FEET OF LOT 3 AND THE SOUTH 20 FEET OF LOT 4 IN BLOCK 51 OF JOHN H. NAGLE'S SECOND ADDITION TO THE CITY OF SEATTLE. ACCORDING TO PLAT RECORDED IN VOLUME 5 OF PLATS AT PAGE(S) 67, IN KING COUNTY, WASHINGTON.

Segment	Owner/Contact	Parcel#	Site Address
TIE-BACK EASEMENT 409809	JONES, RUSSELL & MARJORIE	6003501250	220 BROADWAY AVE.

LEGAL DESCRIPTION:

THE NORTH 40 FEET OF LOT 4 IN BLOCK 51 OF JOHN H. NAGLE'S SECOND ADDITION TO THE CITY OF SEATTLE, ACCORDING TO PLAT RECORDED IN VOLUME 5 OF PLATS AT PAGE(S) 67, IN KING COUNTY, WASHINGTON.

Segment	Owner/Contact	Parcel#	Site Address
TIE-BACK EASEMENT 409808	BANK OF AMERICA NT & SA	6003501265	224 BROADWAY AVE.

LEGAL DESCRIPTION:

LOTS 5, 6, 9 AND 10, THE WEST 48 FEET OF LOT 7 AND THE WEST 48 FEET OF THE NORTH 20 FEET AND THE SOUTH 40 FEET OF LOT 8 IN BLOCK 51 OF JOHN H. NAGLE'S SECOND ADDITION TO THE CITY OF SEATTLE, ACCORDING TO PLAT RECORDED IN VOLUME 5 OF PLATS AT PAGE(S) 67. IN KING COUNTY, WASHINGTON.

Exhibit "B"

Segment	Owner/Contact	Parcel#	Site Address
LB 235-Staging Area 507458	US Bank Corp. Props.	6003002075	131 Broadway Ave.

LEGAL DESCRIPTION:

LOTS 5, 6 AND 7 IN BLOCK 47 OF AN ADDITION TO THE CITY OF SEATTLE AS LAID OFF BY D.T. DENNY, GUARDIAN OF THE ESTATE OF J.H. NAGEL (COMMONLY KNOWN AS NAGEL'S ADDITION TO THE CITY OF SEATTLE), ACCORDING TO PLAT RECORDED IN VOLUME 1 OF PLATS AT PAGE(S) 153, IN KING COUNTY, WASHINGTON;

EXCEPT THE EAST 8 FEET OF SAID LOTS 5 AND 6 CONVEYED TO THE CITY OF SEATTLE FOR ALLEY PURPOSES BY DEED RECORDED UNDER RECORDING NO. 228721;

ALSO EXCEPT THE WEST 8 FEET OF SAID LOT 7 CONVEYED TO THE CITY OF SEATTLE FOR ALLEY PURPOSES BY DEED RECORDED UNDER RECORDING NO. 228721;

ALSO EXCEPT THAT PORTION OF SAID LOT 7 CONDEMNED FOR STREET PURPOSES AS PROVIDED BY ORDINANCE NO. 41943.

Segment	Owner/Contact	Parcel#	Site Address
LB 235-Staging Area 404707	Amundson, Ron E. and Edel	6003002090 6003002025	127 Broadway Ave.

LEGAL DESCRIPTION:

PARCEL A:

LOT 8 IN BLOCK 47 OF PLAT OF AN ADDITION TO THE CITY OF SEATTLE AS LAID OFF BY D.T. DENNY, GUARDIAN OF THE ESTATE OF J.H. NAGEL (COMMONLY KNOWN AS NAGEL'S ADDITION TO THE CITY OF SEATTLE), ACCORDING TO PLAT RECORDED IN VOLUME 1 OF PLATS AT PAGE(S) 153, IN KING COUNTY, WASHINGTON;

LESS THE WEST 8 FEET THEREOF RESERVED FOR ALLEY PURPOSES.

PARCEL B:

LOT 3 IN BLOCK 46 OF ADDITION TO THE CITY OF SEATTLE AS LAID OFF BY D.T. DENNY, GUARDIAN OF THE ESTATE OF J.H. NAGEL (COMMONLY KNOWN AS NAGEL'S ADDITION TO THE CITY OF SEATTLE), ACCORDING TO PLAT RECORDED IN VOLUME 1 OF PLATS AT PAGE(S) 153, IN KING COUNTY, WASHINGTON;

ALSO LOT 10 AND THE SOUTH HALF OF LOT 9 IN BLOCK 46 OF JOHN H. NAGLE'S SECOND ADDITION TO THE CITY OF SEATTLE, ACCORDING TO PLAT RECORDED IN VOLUME 5 OF PLATS AT PAGE(S) 67, IN KING COUNTY, WASHINGTON;

ALSO THE NORTH 34 FEET OF LOT 11 IN BLOCK 46 OF JOHN N. NAGLE'S SECOND ADDITION TO THE CITY OF SEATTLE, ACCORDING TO PLAT RECORDED IN VOLUME 5 OF PLATS AT PAGE(S) 67, IN KING COUNTY, WASHINGTON.

Segment	Owner/Contact	Parcel#	Site Address
LB 235-Staging Area 404717	Tinder, Cheryl A.	6003001315 6003001320	1827 Broadway

LEGAL DESCRIPTION:

LOTS 8 AND 9 IN BLOCK 34 OF AN ADDITION TO THE CITY OF SEATTLE AS LAID OFF BY D.T. DENNY, GUARDIAN OF THE ESTATE OF J.H. NAGEL (COMMONLY KNOWN AS NAGEL'S ADDITION TO THE CITY OF SEATTLE, ACCORDING TO PLAT RECORDED IN VOLUME 1 OF PLATS AT PAGE(S) 153, IN KING COUNTY, WASHINGTON.

Segment	Owner/Contact	Parcel#	Site Address
LB 235/Staging Area 409808	Bank of America	6003501265	224 Broadway

LEGAL DESCRIPTION:

LOTS 5, 6, 9 AND 10, THE WEST 48 FEET OF LOT 7 AND THE WEST 48 FEET OF THE NORTH 20 FEET AND THE SOUTH 40 FEET OF LOT 8 IN BLOCK 51 OF JOHN H. NAGLE'S SECOND ADDITION TO THE CITY OF SEATTLE, ACCORDING TO PLAT RECORDED IN VOLUME 5 OF PLATS AT PAGE(S) 67, IN KING COUNTY, WASHINGTON.

Segment	Owner/Contact	Parcel#	Site Address
LB 235-Staging Area 404733	Rainbow Ambulance Service Inc.	1978200720	1200 Madison St.

LEGAL DESCRIPTION:

LOTS 5 AND 8 AND THE SOUTHEASTERLY 58 FEET OF LOT 4 IN BLOCK 122 OF A.A. DENNY'S BROADWAY ADDITION TO THE CITY OF SEATTLE, ACCORDING TO PLAT RECORDED IN VOLUME 6 OF PLATS AT PAGE(S) 40, IN KING COUNTY, WASHINGTON.

Segment	Owner/Contact	Parcel#	Site Address
LB 235-Staging Area 404734	Key Bank of Washington	1978200730	1011 Summit Ave.

LEGAL DESCRIPTION:

LOTS 6 AND 7 IN BLOCK 122 OF A. A. DENNY'S BROADWAY ADDITION TO THE CITY OF SEATTLE, ACCORDING TO PLAT RECORDED IN VOLUME 6 OF PLATS AT PAGE(S) 40, IN KING COUNTY, WASHINGTON.

Segment	Owner/Contact	Parcel#	Site Address
LB 235-Staging Area 404735	Korr Development	1978201140	Spring and Boylston

LEGAL DESCRIPTION:

LOT 1 IN BLOCK 135 OF A.A. DENNY'S BROADWAY ADDITION TO THE CITY OF SEATTLE, ACCORDING TO PLAT RECORDED IN VOLUME 6 OF PLATS AT PAGE(S) 40, IN KING COUNTY, WASHINGTON.

Segment	Owner/Contact	Parcel#	Site Address
LB 235-Staging Area 404736	Kim, Jack M. and Ann L.	1978201155	1014 Boylston

LEGAL DESCRIPTION:

LOT 4 IN BLOCK 135 OF A.A. DENNY'S BROADWAY ADDITION TO THE CITY OF SEATTLE, ACCORDING TO PLAT RECORDED IN VOLUME 6 OF PLATS AT PAGE(S) 40, IN KING COUNTY, WASHINGTON.

Segment	Owner/Contact	Parcel#	Site Address
LB 235-Staging Area 404737	Wells Fargo	1978201160	1400 Madison St.

LEGAL DESCRIPTION:

LOTS 5 AND 8 IN BLOCK 135 OF A.A. DENNY'S BROADWAY ADDITION TO THE CITY OF SEATTLE, ACCORDING TO PLAT RECORDED IN VOLUME 6 OF PLATS AT PAGE(S) 40, IN KING COUNTY, WASHINGTON.

Segment	Owner/Contact	Parcel#	Site Address
LB 235-Staging Area 503635	Kabuto International Corp.	0660000975	919 Pine St.

LEGAL DESCRIPTION:

PARCEL A:

LOTS 7 THROUGH 10 IN BLOCK 31 OF SECOND ADDITION TO THE TOWN OF SEATTLE, AS LAID OFF BY THE HEIRS OF SARAH A. BELL, DECEASED (COMMONLY KNOWN AS HEIRS OF SARAH A. BELL'S SECOND ADDITION TO THE CITY OF SEATTLE), ACCORDING TO PLAT RECORDED IN VOLUME 1 OF PLATS AT PAGE 121, IN KING COUNTY, WASHINGTON;

EXCEPT THE NORTHWESTERLY 7 FEET OF SAID LOT 7, CONDEMNED FOR WIDENING OF PINE STREET UNDER KING COUNTY SUPERIOR COURT CAUSE NO. 57057, PURSUANT TO CITY OF SEATTLE ORDINANCE NO. 14500;

AND EXCEPT THAT PORTION OF SAID LOTS 9 AND 10 LYING EASTERLY OF A LINE DRAWN PARALLEL WITH AND 106 FEET WESTERLY, WHEN MEASURED AT RIGHT ANGLES AND/OR RADIALLY, FROM THE SOUTH BOUND CENTERLINE OF PRIMARY STATE HIGHWAY NO. 1, SEATTLE FREEWAY, JACKSON STREET TO OLIVE WAY.

PARCEL B:

THAT PROTION OF LOTS 9 AND 10 IN BLOCK 31 OF SECOND ADDITION TO THE TOWN OF SEATTLE, AS LAID OFF BY THE HEIRS OF SARAH A. BELL, DECEASED (COMMONLY KNOWN AS HEIRS OF OF SARAH A. BELL'S SECOND ADDITIION TO THE CITY OF SEATTLE), ACCORDING TO PLAT RECORDED IN VOLUME 1 OF PLATS AT PAGE 121, IN KING COUNTY, WASHINGTON, AS CONVEYED TO THE STATE OF WSHINGTON FOR PRIMARY STATE HIGHWAY NO. 1 (SEATTLE FREEWAY) UNDER RECORDING NO. 5183823, LYING SOUTHEASTERLY OF A LINE 106 FEET NORTHWESTERLY OF AND PARALLEL WITH THE SOUTH BOUND CENTERLINE OF SAID FREEWAY AS CONVEYED UNDER RECORDING NO. 5611006 AND LYING NORTHEWESTERLY OF THE EXISTING CONCRETE RETAIKNING WALL FOR THE UNIION STREET OFF-RAMP OF SAID FREEWAY;

TOGETHER WITH THAT PORTION OF LOT 6 IN BLOCK 45 OF SAID PLAT AND OF TERRY AVENUE ADJOINING, AS CONDEMNED IN KING COUNTY SUPERIOR COURT CAUSE NO. 5744917 AND AS CONVEYED TO THE STATE OF WASHINGTON FOR SAID FREEWAY UNDER RECORDING NO. 5177084, LYING NORTHEASTERLY OF LOTS 7, 8, AND 9 IN SAID BLOCK 31, LYING SOUTHEASTERLY OF THE SOUTHEASTERLY MARGIN OF PINE STREET AS WIDENED UNDER ORDINANCE NO. 14500 OF THE CITY OF SEATTLE EXTENDED, AND LYING NORTHWESTERLY OF SAID CONCRETE RETAINING WALL.

Segment	Owner/Contact	Parcel#	Site Address
LB 235-Staging Area 508853	Kollias, Vivie	0660001095	900 Olive Way

LEGAL DESCRIPTION:

ALL OF LOTS 1 AND 2 IN BLOCK 33 OF SECOND ADDITION TO THE TOWN OF SEATTLE, AS LAID OFF BY THE HEIRS OF SARAH A. BELL (DECEASED) (COMMONLY KNOWN AS HEIRS OF SARAH A. BELL'S SECOND ADDITION TO THE CITY OF SEATTLE), ACCORDING TO PLAT RECORDED IN VOLUME 1 OF PLATS AT PAGE(S) 121 IN KING COUNTY, WASHINGTON.

Segment	Owner/Contact	Parcel#	Site Address
LB 235/Staging Area 501816	Amundson, Ron and Edel M.	6003002060 6003002065	120 Harvard Ave. East

LEGAL DESCRIPTION:

THE NORTH 20 FEET OF LOT 3 AND THE SOUTH 20 FEET OF LOT 4 IN BLOCK 47 OF ADDITION TO THE CITY OF SEATTLE AS LAID OFF BY D. T. DENNY, GUARDIAN OF THE ESTATE OF J. H. NAGEL (COMMONLY KNOWN AS NAGEL'S ADDITION TO THE CITY OF SEATTLE, ACCORDING TO PLAT RECORDED IN VOLUME 1 OF PLATS AT PAGE(S) 153, IN KING COUNTY, WASHINGTON; EXCEPT THE EAST 8 FEET THEREOF CONVEYED TO THE CITY OF SEATTLE FOR ALLEY PURPOSES;

ALSO:

THE NORTH 40 FEET OF LOT 4, BLOCK 47 OF AN ADDITION TO THE CITY OF SEATTLE AS LAID OFF BY D.T. DENNY, GUARDIAN OF THE ESTATE OF J.H. NAGEL (COMMONLY KNOWN AS NAGEL'S ADDITION TO THE CITY OF SEATTLE), AS PER PLAT RECORDED IN VOLUME 1 OF PLATS ON PAGE 153, RECORDS OF KING COUNTY, EXCEPT THE EAST 8 FEET THEREOF CONVEYED TO THE CITY OF SEATTLE FOR ALLEY PURPOSES.

Segment	Owner/Contact	Parcel#	Site Address
LB 235/Staging Area 508852	Breadstill, John	6003501280	919 Thomas St.

LEGAL DESCRIPTION:

THE WEST 40 FEET OF THE EASTERLY 80 FEET OF THE NORTHERLY 20 FEET OF LOT 8 AND THE WESTERLY 40 FEET OF THE EASTERLY 80 FEET OF LOT 7 IN BLOCK 51 OF JOHN H. NAGLE'S 2ND ADDITION TO THE CITY OF SEATTLE, ACCORDING TO PLAT RECORDED IN VOLUME 5 OF PLATS AT PAGE(S) 67, IN KING COUNTY, WASHINGTON.

Segment	Owner/Contact	Parcel#	Site Address
LB 235/Staging Area 508847	Powell, Jeffrey E. and Francine H.	6003501275	925 Thomas St.

LEGAL DESCRIPTION:

THE EAST 40 FEET OF LOT 7 AND THE EAST 40 FEET OF THE NORTH 20 FEET OF LOT 8 IN BLOCK 51 OF JOHN H. NAGLES SECOND ADDITION TO THE CITY OF SEATTLE, ACCORDING TO PLAT RECORDED IN VOLUME 3 OF PLATS AT PAGE(S) 67, IN KING COUNTY, WASHINGTON.

Segment	Owner/Contact	Parcel#	Site Address
LB 235-Staging Area 505447	Bishop of Church of Jesus Christ and Latter Day Saints	1142002575	3925 - 15 th Ave.

LEGAL DESCRIPTION:

LOTS 10 THROUGH 13, INCLUSIVE, IN BLOCK 25 OF BROOKLYN ADDITION TO SEATTLE, ACCORDING TO PLAT RECORDED IN VOLUME 7 OF PLATS AT PAGE(S) 32, IN KING COUNTY, WASHINGTON.

Exhibit "C"

Segment	Owner/Contact	Parcel#	Site Address
TIE-BACK EASEMENT - 508812	TOWER 801 LLC	0660000900	801 PINE STREET

LEGAL DESCRIPTION:

LOTS 5 AND 6 IN BLOCK 30 OF SECOND ADDITION TO THE TOWN OF SEATTLE, AS LAID OFF BY HEIRS OF SARAH A. BELL (DECEASED) (COMMONLY KNOWN AS HEIRS OF SARAH A. BELL'S 2ND ADDITION TO THE CITY OF SEATTLE), ACCORDING TO PLAT RECORDED IN VOLUME 1 OF PLATS AT PAGE(S) 121, IN KING COUNTY, WASHINGTON;
EXCEPT THE NORTHWESTERLY 7 FEET OF SAID LOT 6 THEREOF CONDEMNED IN KING COUNTY SUPERIOR COURT CAUSE NO. 57057 FOR PINE STREET;
AND EXCEPT THAT PORTION CONVEYED TO THE CITY OF SEATTLE FOR STREET PURPOSES BY DEED RECORDED UNDER RECORDING NO. 7202250079.

Segment	Owner/Contact	Parcel#	Site Address
TIE-BACK EASEMENT 505407	CAMLIN HOTEL LLC	0660000865	1600 9 TH AVE.

LEGAL DESCRIPTION:

LOT 12 IN BLOCK 29 OF SECOND ADDITION TO THE TOWN OF SEATTLE AS LAID OFF BY THE HEIRS OF SARAH A. BELL, DECEASED (COMMONLY KNOWN AS HEIRS OF SARAH A. BELL'S 2ND ADDITION TO THE CITY OF SEATTLE). ACCORDING TO PLAT RECORDED IN VOLUME 1 OF PLATS AT PAGE(S) 121, IN KING COUNTY, WASHINGTON;

EXCEPT THE SOUTHEASTERLY 7 FEET THEREOF CONDEMNED IN KING COUNTY SUPERIOR COURT CAUSE NO. 57057 FOR THE WIDENING OF PINE STREET, AS PROVIDED BY CITY OF SEATTLE ORDINANCE NO. 14500;

ALSO EXCEPT THAT PORTION OF THE SOUTHWESTERLY 2 FEET CONVEYED TO THE CITY OF SEATTLE, A MUNICIPAL CORPORATION OF THE STATE OF WASHINGTON, BY DEED RECORDED UNDER RECORDING NO. 9905250697.

Segment	Owner/Contact	Parcel#	Site Address
TIE-BACK EASEMENT 409377	ANDONIAN, CHARLES C & PAUL M Etal	0660000915 0660000920	1529 9 TH AVE. 1525 9 TH AVE.

LEGAL DESCRIPTION:

LOTS 7 AND 8 IN BLOCK 30 OF SECOND ADDITION TO THE TOWN OF SEATTLE AS LAID OFF BY THE HEIRS OF SARAH A. BELL, DECEASED (COMMONLY KNOWN AS HEIRS OF SARAH A. BELL'S 2ND ADDITION TO THE CITY OF SEATTLE). ACCORDING TO PLAT RECORDED IN VOLUME 1 OF PLATS AT PAGE(S) 121, IN KING COUNTY, WASHINGTON;

EXCEPT THE NORTHWESTERLY 7 FEET THEREOF CONDEMNED IN KING COUNTY SUPERIOR COURT CAUSE NO. 57057 FOR WIDENING OF PINE STREET. AS PROVIDED BY CITY OF SEATTLE ORDINANCE NO. 14500.

Segment	Owner/Contact	Parcel#	Site Address
TIE-BACK EASEMENT 409371	PARAMOUNT DEFINED LTD PTNRS	0660000955	901 PINE ST.

LEGAL DESCRIPTION:

LOTS 3, 4, 5 AND 6 IN BLOCK 31 OF SECOND ADDITION TO THE TOWN (NOW CITY) OF SEATTLE, AS LAID OFF BY THE HEIRS OF SARAH A. BELL, DECEASED. COMMONLY KNOWN AS HEIRS OF SARAH A. BELL'S 2ND ADDITION TO THE CITY OF SEATTLE, ACCORDING TO PLAT RECORDED IN VOLUME 1 OF PLATS AT PAGE(S) 121, IN KING COUNTY, WASHINGTON;

EXCEPT THE NORTHWESTERLY 7 FEET OF SAID LOT 6 CONDEMNED IN KING COUNTY SUPERIOR COURT CAUSE NO. 57057, AS PROVIDED FOR IN CITY OF SEATTLE ORDINANCE NO. 14500;

ALSO EXCEPT TRANSFERABLE DEVELOPMENT RIGHTS AS CONVEYED TO THE CITY OF SEATTLE BY DEED RECORDED MARCH 31, 1995 UNDER RECORDING NO. 9503311041.

Segment	Owner/Contact	Parcel#	Site Address
TIE-BACK EASEMENT 404732	KABUTO INTL. CORP.	0660000975	None given

LEGAL DESCRIPTION:

PARCEL A:

LOTS 7 THROUGH 10 IN BLOCK 31 OF SECOND ADDITION TO THE TOWN OF SEATTLE, AS LAID OFF BY THE HEIRS OF SARAH A. BELL, DECEASED (COMMONLY KNOWN AS HEIRS OF SARAH A. BELL'S SECOND ADDITION TO THE CITY OF SEATTLE). ACCORDING TO PLAT RECORDED IN VOLUME 1 OF PLATS AT PAGE 121, IN KING COUNTY, WASHINGTON;

EXCEPT THE NORTHWESTERLY 7 FEET OF SAID LOT 7, CONDEMNED FOR WIDENING OF PINE STREET UNDER KING COUNTY SUPERIOR COURT CAUSE NO. 57057, PURSUANT TO CITY OF SEATTLE ORDINANCE NO. 14500;

AND EXCEPT THAT PORTION OF SAID LOTS 9 AND 10 LYING EASTERLY OF A LINE DRAWN PARALLEL WITH AND 106 FEET WESTERLY, WHEN MEASURED AT RIGHT ANGLES AND/OR RADIALLY, FROM THE SOUTH BOUND CENTERLINE OF PRIMARY STATE HIGHWAY NO. 1, SEATTLE FREEWAY, JACKSON STREET TO OLIVE WAY.

PARCEL B:

THAT PORTION OF LOTS 9 AND 10 IN BLOCK 31 OF SECOND ADDITION TO THE TOWN OF SEATTLE, AS LAID OFF BY THE HEIRS OF SARAH A. BELL, DECEASED (COMMONLY KNOWN AS HEIRS OF SARAH A. BELL'S SECOND ADDITION TO THE CITY OF SEATTLE). ACCORDING TO PLAT RECORDED IN VOLUME 1 OF PLATS AT PAGE 121, IN KING COUNTY, WASHINGTON, AS CONVEYED TO THE STATE OF WASHINGTON FOR PRIMARY STATE HIGHWAY NO. 1 (SEATTLE FREEWAY) UNDER RECORDING NO. 5183823, LYING SOUTHEASTERLY OF A LINE 106 FEET NORTHWESTERLY OF AND PARALLEL WITH THE SOUTH BOUND CENTERLINE OF SAID FREEWAY AS CONVEYED UNDER RECORDING NO. 5611006 AND LYING NORTHWESTERLY OF THE EXISTING CONCRETE RETAINING WALL FOR THE UNION STREET OFF-RAMP OF SAID FREEWAY;

TOGETHER WITH THAT PORTION OF LOT 6 IN BLOCK 45 OF SAID PLAT AND OF TERRY AVENUE ADJOINING, AS CONDEMNED IN KING COUNTY SUPERIOR COURT CAUSE NO. 5744917 AND AS CONVEYED TO THE STATE OF WASHINGTON FOR SAID FREEWAY UNDER RECORDING NO. 5177084, LYING NORTHEASTERLY OF LOTS 7, 8 AND 9 IN SAID BLOCK 31, LYING SOUTHEASTERLY OF THE SOUTHEASTERLY MARGIN OF PINE STREET AS WIDENED UNDER KING COUNTY SUPERIOR COURT CAUSE NO. 57057 AND PROVIDED UNDER ORDINANCE NO. 14500 OF THE CITY OF SEATTLE EXTENDED, AND LYING NORTHWESTERLY OF SAID CONCRETE RETAINING WALL.

Segment	Owner/Contact	Parcel#	Site Address
TIE-BACK EASEMENT 404717	TINDER, CHERYL	6003001315 6003001320	1827 BROADWAY 1821 BROADWAY

LEGAL DESCRIPTION:

LOTS 8 AND 9 IN BLOCK 34 OF AN ADDITION TO THE CITY OF SEATTLE AS LAID OFF BY D.T. DENNY, GUARDIAN OF THE ESTATE OF J.H. NAGEL (COMMONLY KNOWN AS NAGEL'S ADDITION TO THE CITY OF SEATTLE, ACCORDING TO PLAT RECORDED IN VOLUME 1 OF PLATS AT PAGE(S) 153, IN KING COUNTY, WASHINGTON.

Segment	Owner/Contact	Parcel#	Site Address
TIE-BACK EASEMENT 404712	CHAMPION DEV. INC.	6003001310	1831 BROADWAY AVE.

LEGAL DESCRIPTION:

LOT 7 IN BLOCK 34 OF ADDITION TO THE CITY OF SEATTLE. AS LAID OUT BY D.T. DENNY, GUARDIAN OF THE ESTATE OF N.H. NAGLE (COMMONLY KNOWN AS NAGLE'S ADDITION TO THE CITY OF SEATTLE), ACCORDING TO PLAT RECORDED IN VOLUME 1 OF PLATS AT PAGE(S) 153, IN KING COUNTY, WASHINGTON.

Segment	Owner/Contact	Parcel#	Site Address
TIE-BACK EASEMENT 404713	MEIER, THOMAS A Sept. est.	6003001370	1822 BROADWAY AVE.

LEGAL DESCRIPTION:

PARCEL A:

PARCEL B OF CITY OF SEATTLE SHORT PLAT NO. 166. ACCORDING TO SHORT PLAT RECORDED OCTOBER 24, 1975 UNDER RECORDING NO. 7510240657. BEING A SUBDIVISION OF LOT 4 IN BLOCK 35 OF ADDITION TO SEATTLE AS LAID OFF BY D.T. DENNY, GUARDIAN OF THE ESTATE OF J.H. NAGEL, COMMONLY KNOWN AS NAGEL'S ADDITION TO THE CITY OF SEATTLE, ACCORDING TO PLAT RECORDED IN VOLUME 1 OF PLATS AT PAGE 153. IN KING COUNTY, WASHINGTON.

PARCEL B:

AN EASEMENT FOR INGRESS AND EGRESS OVER THE WEST 63 FEET OF SAID LOT 4; EXCEPT THE NORTH 50 FEET THEREOF; AND OVER AND ACROSS THE EAST 5 FEET OF THE WEST 68 FEET OF SAID LOT 4.

Segment	Owner/Contact	Parcel#	Site Address
TIE-BACK EASEMENT 404716	RAINIER MERC. CO	6003001380	1825 Nagle Pl.

LEGAL DESCRIPTION:

LOT 5 IN BLOCK 35 OF PLAT OF AN ADDITION TO THE CITY OF SEATTLE AS LAID OFF BY D.T. DENNY, GUARDIAN OF THE ESTATE OF J.H. NAGEL (COMMONLY KNOWN AS NAGEL'S ADDITION TO THE CITY OF SEATTLE), ACCORDING TO PLAT RECORDED IN VOLUME 1 OF PLATS AT PAGE(S) 153, IN KING COUNTY, WASHINGTON.

Segment	Owner/Contact	Parcel#	Site Address
TIE-BACK EASEMENT 404715	1830 BROADWAY ASSOCIATES	6003001385	1830 BROADWAY AVE.

LEGAL DESCRIPTION:

LOT 6 IN BLOCK 35 OF ADDITION TO THE CITY OF SEATTLE AS LAID OFF BY D. T. DENNY, GUARDIAN OF J. H. NAGLE (COMMONLY KNOWN AS NAGLE'S ADDITION TO THE CITY OF SEATTLE), ACCORDING TO PLAT RECORDED IN VOLUME 1 OF PLATS AT PAGE(S) 153. IN KING COUNTY, WASHINGTON.

Segment	Owner/Contact	Parcel#	Site Address
TIE-BACK EASEMENT 404704	SEAFIRST BANK REIS, As Trustee	6003002110	101 BROADWAY AVE.

LEGAL DESCRIPTION:

LOT 12 IN BLOCK 47 OF PLAT OF AN ADDITION TO THE CITY OF SEATTLE AS LAID OFF BY D.T. DENNY, GUARDIAN OF THE ESTATE OF J.H. NAGEL (COMMONLY KNOWN AS NAGEL'S ADDITION TOT HE CITY OF SEATTLE), ACCORDING TO PLAT RECORDED IN VOLUME 1 OF PLATS AT PAGE(S) 153, IN KING COUNTY, WASHINGTON;
LESS THE WEST 8 FEET THEREOF RESERVED FOR ALLEY PURPOSES.

Segment	Owner/Contact	Parcel#	Site Address
TIE-BACK EASEMENT 404705	ESKENAZI, MORDIE & MARIAN	6003002105	109 BROADWAY AVE.

LEGAL DESCRIPTION:

LOT 11 IN BLOCK 47 OF ADDITION TO THE CITY OF SEATTLE. AS LAID OF BY D.T. DENNY, GUARDIAN OF THE ESTATE OF J.H. NAGLE "COMMONLY KNOWN AS NAGLES ADDITION TO THE CITY OF SEATTLE". ACCORDING TO PLAT RECORDED IN VOLUME 1 OF PLATS AT PAGE(S) 153. IN KING COUNTY, WASHINGTON;
EXCEPT THE WEST 8 FEET CONVEYED TO THE CITY OF SEATTLE FOR ALLEY BY DEED RECORDED UNDER RECORDING NO. 228721.

Segment	Owner/Contact	Parcel#	Site Address
TIE-BACK EASEMENT 404706	SANDBLOOM NANCY L	6003002100 6003002095	113 BROADWAY 115 BROADWAY

LEGAL DESCRIPTION:

LOTS 9 AND 10 IN BLOCK 47 OF PLAT OF AN ADDITION TO THE CITY OF SEATTLE AS LAID OFF BY D.T. DENNY, GUARDIAN OF THE ESTATE OF J.H. NAGEL (COMMONLY KNOWN AS NAGEL'S ADDITION TO THE CITY OF SEATTLE), ACCORDING TO PLAT RECORDED IN VOLUME 1 OF PLATS AT PAGE(S) 153, IN KING COUNTY, WASHINGTON;
EXCEPT THE WEST 8 FEET THEREOF CONVEYED TO THE CITY OF SEATTLE FOR ALLEY PURPOSES BY DEED RECORDED UNDER RECORDING NO. 228721.

Segment	Owner/Contact	Parcel#	Site Address
TIE-BACK EASEMENT 404707	AMUNDSON RON E & EDEL M	6003002090 6003002025	127 BROADWAY 112 BROADWAY

LEGAL DESCRIPTION:

PARCEL A:

LOT 8 IN BLOCK 47 OF PLAT OF AN ADDITION TO THE CITY OF SEATTLE AS LAID OFF BY D.T. DENNY, GUARDIAN OF THE ESTATE OF J.H. NAGEL (COMMONLY KNOWN AS NAGEL'S ADDITION TO THE CITY OF SEATTLE), ACCORDING TO PLAT RECORDED IN VOLUME 1 OF PLATS AT PAGE(S) 153, IN KING COUNTY, WASHINGTON;
LESS THE WEST 8 FEET THEREOF RESERVED FOR ALLEY PURPOSES.

PARCEL B:

LOT 3 IN BLOCK 46 OF ADDITION TO THE CITY OF SEATTLE AS LAID OFF BY D.T. DENNY, GUARDIAN OF THE ESTATE OF J.H. NAGEL (COMMONLY KNOWN AS NAGEL'S ADDITION TO THE CITY OF SEATTLE), ACCORDING TO PLAT RECORDED IN VOLUME 1 OF PLATS AT PAGE(S) 153, IN KING COUNTY, WASHINGTON;

ALSO LOT 10 AND THE SOUTH HALF OF LOT 9 IN BLOCK 46 OF JOHN H. NAGLE'S SECOND ADDITION TO THE CITY OF SEATTLE. ACCORDING TO PLAT RECORDED IN VOLUME 5 OF PLATS AT PAGE(S) 67, IN KING COUNTY, WASHINGTON;

ALSO THE NORTH 34 FEET OF LOT 11 IN BLOCK 46 OF JOHN N. NAGLE'S SECOND ADDITION TO THE CITY OF SEATTLE. ACCORDING TO PLAT RECORDED IN VOLUME 5 OF PLATS AT PAGE(S) 67, IN KING COUNTY, WASHINGTON.

Segment	Owner/Contact	Parcel#	Site Address
TIE-BACK EASEMENT 404708	US BANK CORP. PROPS	6003002075	131 BROADWAY AVE.

LEGAL DESCRIPTION:

LOTS 5, 6 AND 7 IN BLOCK 47 OF PLAT OF AN ADDITION TO THE CITY OF SEATTLE AS LAID OFF BY D.T. DENNY GUARDIAN OF THE ESTATE OF J.H. NAGEL (COMMONLY KNOWN AS NAGEL'S ADDITION TO THE CITY OF SEATTLE). ACCORDING TO PLAT RECORDED IN VOLUME 1 OF PLATS AT PAGE(S) 153, IN KING COUNTY, WASHINGTON;

EXCEPT THE EAST 8 FEET OF SAID LOTS 5 AND 6 CONVEYED TO THE CITY OF SEATTLE FOR ALLEY PURPOSES BY DEED RECORDED UNDER RECORDING NO. 228721;
 ALSO EXCEPT THE WEST 8 FEET OF SAID LOT 7 CONVEYED TO THE CITY OF SEATTLE FOR ALLEY PURPOSES BY DEED RECORDED UNDER RECORDING NO. 228721;
 ALSO EXCEPT THAT PORTION OF SAID LOT 7 CONDEMNED FOR STREET PURPOSES AS PROVIDED BY ORDINANCE NO. 41943.

Segment	Owner/Contact	Parcel#	Site Address
TIE-BACK EASEMENT 404714	MALK BARBARA J TRUSTEE	6003002015 6003002020	100 BROADWAY 108 BROADWAY

LEGAL DESCRIPTION:

PARCEL A:

LOT 1 IN BLOCK 46 OF ADDITION TO THE CITY OF SEATTLE, AS LAID OFF BY D. T. DENNY, GUARDIAN OF THE ESTATE OF J.H. NAGLE. COMMONLY KNOWN AS J.H. NAGLE'S ADDITION TO THE CITY OF SEATTLE, ACCORDING TO PLAT RECORDED IN VOLUME 1 OF PLATS AT PAGE(S) 153. IN KING COUNTY, WASHINGTON.

PARCEL B:

LOT 2 IN BLOCK 46 OF ADDITION TO THE CITY OF SEATTLE, AS LAID OFF BY D. T. DENNY, GUARDIAN OF THE ESTATE OF J.H. NAGLE. COMMONLY KNOWN AS J.H. NAGLE'S ADDITION TO THE CITY OF SEATTLE, ACCORDING TO PLAT RECORDED IN VOLUME 1 OF PLATS AT PAGE(S) 153, IN KING COUNTY, WASHINGTON.

Segment	Owner/Contact	Parcel#	Site Address
TIE-BACK EASEMENT 404711	YEAROUT LEROY	6003002030	118 BROADWAY AVE.

LEGAL DESCRIPTION:

LOT 4 IN BLOCK 46 OF ADDITION TO THE CITY OF SEATTLE AS LAID OFF BY D. T. DENNY, GUARDIAN OF THE ESTATE OF J. H. NAGLE. COMMONLY KNOWN AS NAGLE'S ADDITION TO THE CITY OF SEATTLE. ACCORDING TO PLAT RECORDED IN VOLUME 1 OF PLATS AT PAGE(S) 153. IN KING COUNTY, WASHINGTON.

Segment	Owner/Contact	Parcel#	Site Address
TIE-BACK EASEMENT 404709	BROADWAY JOHN PARTNERSHIP	6003002035	126 BROADWAY

LEGAL DESCRIPTION:

LOT 5 IN BLOCK 46 OF ADDITION TO THE CITY OF SEATTLE AS LAID OFF BY D. T. DENNY, GUARDIAN OF THE ESTATE OF J. H. NAGLE (COMMONLY KNOWN AS NAGLE'S ADDITION TO THE CITY OF SEATTLE). ACCORDING TO PLAT RECORDED IN VOLUME 1 OF PLATS AT PAGE(S) 153. IN KING COUNTY, WASHINGTON.

Segment	Owner/Contact	Parcel#	Site Address
TIE-BACK EASEMENT 404710	KAHIN, GEORGE SEPT. EST. ETAL	6003002040	903 E. JOHN ST.

LEGAL DESCRIPTION:

LOT 6 IN BLOCK 46 OF NAGLE'S ADDITION TO THE CITY OF SEATTLE (AS LAID OFF BY D. T. DENNY, GUARDIAN OF J. H. NAGLE), ACCORDING TO PLAT RECORDED IN VOLUME 1 OF PLATS AT PAGE(S) 153, IN KING COUNTY, WASHINGTON.

Segment	Owner/Contact	Parcel#	Site Address
TIE-BACK EASEMENT 409817	LIMANTZAKIS PROP. NO 2 LLC	6003501210	201 BROADWAY

LEGAL DESCRIPTION:

LOTS 10, 11 AND 12 IN BLOCK 50 OF JOHN H. NAGLE'S SECOND ADDITION TO THE CITY OF SEATTLE, ACCORDING TO PLAT RECORDED IN VOLUME 5 OF PLATS AT PAGE(S) 67, IN KING COUNTY, WASHINGTON;
EXCEPT THE WEST 8 FEET THEREOF CONDEMNED BY THE CITY OF SEATTLE FOR ALLEY PURPOSES UNDER KING COUNTY SUPERIOR COURT CAUSE NO. 76824, AS PROVIDED BY ORDINANCE NO. 24533;
ALSO EXCEPT THAT PORTION OF SAID LOT 12 CONDEMNED BY THE CITY OF SEATTLE FOR STREET PURPOSES UNDER KING COUNTY SUPERIOR COURT CAUSE NO. 150861, AS PROVIDED BY ORDINANCE NO. 41943.

Segment	Owner/Contact	Parcel#	Site Address
TIE-BACK EASEMENT 409816	ALLEY BUILDING LLC ETAL	6003501205	219 BROADWAY AVE.

LEGAL DESCRIPTION:

LOT 9 IN BLOCK 50 OF JOHN H. NAGLE'S SECOND ADDITION TO THE CITY OF SEATTLE, ACCORDING TO PLAT RECORDED IN VOLUME 5 OF PLATS AT PAGE(S) 67, IN KING COUNTY, WASHINGTON;

EXCEPT THE WEST 8 FEET THEREOF CONDEMNED IN KING COUNTY SUPERIOR COURT CAUSE NO. 76824 FOR ALLEY PURPOSES. AS PROVIDED IN CITY OF SEATTLE ORDINANCE NO. 24533.

Segment	Owner/Contact	Parcel#	Site Address
TIE-BACK EASEMENT 409815	TREIGER IRWIN & BETTY LOU	6003501195	225 BROADWAY

LEGAL DESCRIPTION:

THE SOUTH 40 FEET OF LOT 8 IN BLOCK 50 OF JOHN H. NAGLE'S SECOND ADDITION TO THE CITY OF SEATTLE, ACCORDING TO PLAT RECORDED IN VOLUME 5 OF PLATS AT PAGE(S) 67, IN KING COUNTY, WASHINGTON;
EXCEPT THE WEST 8 FEET FOR ALLEY.

Segment	Owner/Contact	Parcel#	Site Address
TIE-BACK EASEMENT 409814	LOTA GROUP I	6003501191	None given.

LEGAL DESCRIPTION:

LOTS A AND B OF CITY OF SEATTLE SHORT PLAT NO. 82-0068, ACCORDING TO SHORT PLAT RECORDED AUGUST 6, 1982 UNDER RECORDING NO. 8208060425, IN KING COUNTY, WASHINGTON.

Segment	Owner/Contact	Parcel#	Site Address
TIE-BACK EASEMENT 409812	BROADWAY INVESTMENT LTD	6003501225	200 BROADWAY AVE.

LEGAL DESCRIPTION:

LOT 1 IN BLOCK 51 OF J.H. NAGLE'S SECOND ADDITION TO THE CITY OF SEATTLE. ACCORDING TO PLAT RECORDED IN VOLUME 5 OF PLATS AT PAGE(S) 67, IN KING COUNTY, WASHINGTON.

Segment	Owner/Contact	Parcel#	Site Address
TIE-BACK EASEMENT 409806	CARROLL MALCOM EBRIGHT AS TRUSTEE	6003501230	206 BROADWAY AVE.

LEGAL DESCRIPTION:

LOT 2 IN BLOCK 51 OF JOHN H. NAGLE'S SECOND ADDITION TO THE CITY OF SEATTLE, ACCORDING TO PLAT RECORDED IN VOLUME 5 OF PLATS AT PAGE(S) 67, IN KING COUNTY, WASHINGTON.

Segment	Owner/Contact	Parcel#	Site Address
TIE-BACK EASEMENT 409811	SLEMP, DENNETT C	6003501240	212 BROADWAY AVE.

LEGAL DESCRIPTION:

THE SOUTH 40 FEET OF LOT 3 IN BLOCK 51 OF NAGLE'S SECOND ADDITION, ACCORDING TO PLAT RECORDED IN VOLUME 5 OF PLATS AT PAGE(S) 67, IN KING COUNTY, WASHINGTON.

Segment	Owner/Contact	Parcel#	Site Address
TIE-BACK EASEMENT 409810	SUN LO-SHAN & PO- LING	6003501245	2216 BROADWAY AVE.

LEGAL DESCRIPTION:

THE NORTH 20 FEET OF LOT 3 AND THE SOUTH 20 FEET OF LOT 4 IN BLOCK 51 OF JOHN H. NAGLE'S SECOND ADDITION TO THE CITY OF SEATTLE. ACCORDING TO PLAT RECORDED IN VOLUME 5 OF PLATS AT PAGE(S) 67, IN KING COUNTY, WASHINGTON.

Segment	Owner/Contact	Parcel#	Site Address
TIE-BACK EASEMENT 409809	JONES, RUSSELL & MARJORIE	6003501250	220 BROADWAY AVE.

LEGAL DESCRIPTION:

THE NORTH 40 FEET OF LOT 4 IN BLOCK 51 OF JOHN H. NAGLE'S SECOND ADDITION TO THE CITY OF SEATTLE. ACCORDING TO PLAT RECORDED IN VOLUME 5 OF PLATS AT PAGE(S) 67, IN KING COUNTY, WASHINGTON.

Segment	Owner/Contact	Parcel#	Site Address
TIE-BACK EASEMENT 409808	BANK OF AMERICA NT & SA	6003501265	224 BROADWAY AVE.

LEGAL DESCRIPTION:

LOTS 5, 6, 9 AND 10. THE WEST 48 FEET OF LOT 7 AND THE WEST 48 FEET OF THE NORTH 20 FEET AND THE SOUTH 40 FEET OF LOT 8 IN BLOCK 51 OF JOHN H. NAGLE'S SECOND ADDITION TO THE CITY OF SEATTLE, ACCORDING TO PLAT RECORDED IN VOLUME 5 OF PLATS AT PAGE(S) 67. IN KING COUNTY, WASHINGTON.